# General Land Office • Original Field Notes

## Book Number

# 613

---

The images in this file are photographs of the notes of the original surveys of the State of Nebraska on file in the Office of the Nebraska State Surveyor located in Lincoln, Nebraska.

The original surveys in Nebraska began in the mid 1850's and were completed in the mid 1880's. The Nebraska office of the Surveyor General was closed June 30, 1886.

# Index Diagram of Town 9 N. Range 39 W.

| | | | | | | | | | | |
|---|---|---|---|---|---|---|---|---|---|---|
| 6 | 61 | 5 | 45 | 4 | 34 | 3 | 23 | 2 | 12 | 1 |
| 60 | | 59 | | 44 | | 33 | | 22 | | 11 |
| 7 | 58 | 8 | 43 | 9 | 32 | 10 | 21 | 11 | 10 | 12 |
| 57 | | 56 | | 42 | | 31 | | 20 | | 9 |
| 18 | 55 | 17 | 41 | 16 | 30 | 15 | 19 | 14 | 8 | 13 |
| 54 | | 53 | | 40 | | 29 | | 18 | | 7 |
| 19 | 52 | 20 | 39 | 21 | 28 | 22 | 17 | 23 | 6 | 24 |
| 51 | | 50 | | 38 | | 27 | | 16 | | 5 |
| 30 | 49 | 29 | 37 | 28 | 26 | 27 | 15 | 26 | 4 | 25 |
| 48 | | 47 | | 36 | | 25 | | 14 | | 3 |
| 31 | 46 | 32 | 35 | 33 | 24 | 34 | 13 | 35 | 2 | 36 |

T. 9 to 12 N. Township

R. 39 W. Range

No 39 West of the

6th Meridian

State of Nebraska

Commenced August 30th 1871

Finished September 3rd 1871

By William E. Daugherty
Deputy Surveyor

# Township No 9 North

## Names of Assistants

Frank M. Daugherty } Chainmen
Henry Heisel

Henry Sear } Flagmen
Oscar P. Milton } Moundmen

# Range No 39 West 6th Meridian

To determine the proper adjustment of my compass for subdividing this Township I commence at the corner of Townships 9 North Ranges 38 and 39 West of the 6th P M and run thence North on a blank line along the East boundary of Section 36

Variation 14° East

39.91 To a point 17 links west of quarter section corner

79.89 To a point 28 links west of corner to sections 25 and 36

To retrace this line I must adjust my compass to a variation of 13°48' East

Subdivisions commenced August 30th 1871

From the corner of sections 1 2 35 and 36 I run (North)

# Township No 9 North

North between Sections
35 & 36
Variation 13° 45' East

4000 Set chain post in mound of Earth with pits as per instructions for 1/4 Sec cor

8000 Set chain post in mound of Earth with pits as per instructions for corner to sections
~~26~~ 27 25 26 35 and 36
Land rolling
Soil 2nd Rate



# Range No 39 West 6th Meridian

East on a random line between Sections 25 & 36
Variation 13° East

4000 Set stone for temporary 1/4 section cor

8012 Intersect East boundary of Township 14 links North of corner to sections 25 and 36 from which corner I run N 89° 54' W on a true line between sections 25 and 36
Variation 13° East

4006 Set chain post in mound of Earth with pits as per instructions for 1/4 section corner

8012 The corner of sections
25 26 35 and 36
Land rolling
Soil 2nd Rate

# Township No 9 North

North between Sections
25 & 26
Variation 13° 45' East

40.00 Set chained post in mound of Earth with pits as per instructions for 1/4 Section corner

80.00 Set chained post in mound of Earth with pits as per instructions for corner to sections
23 24 25 and 26

Land rolling
Soil 2nd Rate



# Range No 39 East 6th Meridian

East on a random line between Sections 24 & 25
Variation 13° East

40.00 Set a post for temporary 1/4 sec corner

80.38 Intersect East boundary of Township 25 links south of corner to sections 24 and 25 from which corner 2 mn S 89° 49' W on a true line between sections 24 and 25
Variation 13° East

40.19 Set chained post in mound of Earth with pits as per instructions for 1/4 Section corner

80.38 The corner of sections
23 24 25 and 26

Land rolling
Soil ~~2nd Rate~~ - 3rd Rate

Township No 9 North

North between Sections
23 & 24
variation 13° 45' East

4000 Set chained post in mound of Earth
with pits as per instructions
for 1/4 section corner

8000 Set chained post in mound of Earth
with pits as per instructions
for corner to sections
13 14 23 and 24
Land rolling
Soil 3rd Rate



Range No 39 West 6th Meridian

East on a random line between
Sections 13 & 24
variation 13° 15' East

4000 Set a post for temporary 1/4 sec cor

80.10 Intersect East boundary of Township
17 links South of corner to sections
13 and 24 from which corner I run
S 89° 53' W on a true line
between sections 13 and 24
variation 13° 15' East

4005 Set chained post in mound of
Earth with pits as per
instructions for 1/4 sec corner

8010 The corner of sections
13 14 23 and 24
Land rolling
Soil 2nd Rate

Township No 9 North

Range No 39 West 6th Meridian

North between Sections
13 & 14
variation 13° 30' East

4000 Set chain post in mound of Earth with pits as per instructions for 1/4 Section corner

8000 Set chain post in mound of Earth with pits as per instructions for corner to Sections 11 12 13 and 14
Level rolling
Soil 2nd Rate

East on a random line between Sections 12 & 13
variation 13° 30' East

4000 Set a post for temporary 1/4 sec cor

79.82 Intersect East boundary of Township 30 chains South of corner to sections 12 and 13 from which corner bears S 89° 47' W on a true line between sections 12 and 13
variation 13° 30' East

39.91 Set chain post in mound of Earth with pits as per instructions for 1/4 Section Corner

79.82 The corner of sections 11 12 13 and 14
Land rolling
Soil 2nd Rate

# Township No 9 North

North between Sections
11 & 12
Variation 14° East

4000 Set chain post in mound of Earth
with pits as per instructions for
1/4 Section corner

8000 Set chain post in mound of
Earth with pits as per
instructions for corner to
sections 1 2 11 and 12
Land rolling
Soil 3rd Rate



# Range No 39 West 6th Meridian

East on a random line between
Sections 1 & 12
Variation 13° 30' East

4000 Set a post for temporary 1/4 sec cor

80.12 Intersect East boundary of Township
22 links North of corner to sections
1 and 12 from which corner I run
N 89° 51' W on a true line between
Sections 1 and 12
Variation 13° 30' East

40.06 Set chain post in mound of Earth
with pits as per instructions for
1/4 Section corner

80.12 The corner of sections
1 2 11 and 12
Land rolling
Soil 3rd Rate

# Township No 9 North

North on a random line between
Sections 1 & 2
Variation 13° 45' East
40.00 Set a post for temporary 1/4 sec corner
79.89 Intersect North boundary of Township
11 links East of corner to sections
1 and 12 from which corner I mark
S 5° E on a true line between
sections 1 and 12
Variation 13° 45' East
39.89 Set chained post in mound of Earth
with pits as per instructions
for 1/4 Section corner
79.89 The corner of sections
1 2 11 and 12
Land rolling
Soil 3rd Rate

August 30th 1871



# Range No. 39 West 6th Meridian

North between Sections
34 & 35
Variation 13° East
40.00 Set chained post in mound of Earth
with pits as per instructions for
1/4 Section corner
80.00 Set chained post in mound of Earth
with pits as per instructions for
corner to sections
26 27 34 and 35
Land rolling
Soil 3rd Rate

# Township No 9 North

East on a random line between
Sections 26 & 35
Variation 13° East

4000 Set a post for temporary 1/4 Sec cor
80.22 Intersect North and South line 40
links south of corner to sections
26 27 34 and 35 from which
corner I run S 89° 43' W on line
line between sections 26 & 35
Variation 13° East

4011 Set chained post in mound of Earth
with pits as per instructions for
1/4 Section corner

80 22 The corner of sections
26 27 34 and 35
Land rolling
Soil 3rd Rate



# Range No 39 East 6th Meridian

North between Sections
26 & 27
Variation 13° 30' East

4000 Set chained post in mound of Earth
with pits as per instructions for 1/4
Section corner

8000 Set chained post in mound of Earth
with pits as per instructions for
Corner to sections
22 23 26 and 27
Land rolling
Soil 3rd Rate

Township No 9 North

East on a random line between
Sections 23 & 26
Variation 13°15' East
40.00 Set post for temporary 1/4 sec cor.
80.04 Intersect North and South line 31 links
South of corner to sections 23 24
25 and 26 from which corner I run
S 89°47' W on a true line between
sections 23 and 26
Variation 13°15' East
40.02 Set chain post in mound of Earth
with pits as per instructions for
1/4 Section corner
80.04 The corner of sections
22 23 26 and 27
Land rolling
Soil 3rd Rate



Range No 39 West 6th Meridian

North between Sections
22 & 23
Variation 13° 35' East
40.00 Set chain post in mound of Earth
with pits as per instructions for
1/4 Section corner
80.00 Set chain post in mound of Earth
with pits as per instructions for
corner to sections
14 15 22 and 23
Land rolling
Soil 3rd Rate

Township No 9 North

East on a random line between
Sections 14 & 23
Variation 13°15' East
4000 Set post for temporary 1/4 section corner
8000 Intersect North and South line 28
links South of corner to sections 13
14 23 and 24 from which corner I run
S 89°48' W on a true line between
Sections 14 and 23
Variation 13°15' East
4000 Set chained post in mound of Earth
with pits as per instructions
for 1/4 Section corner
8000 The corner to sections
14 15 22 and 23
Land closing
Sol 3 Rate



Range No 39 West 6th Meridian

North between Sections
14 & 15
Variation 13°40' East
4000 Set chained post in mound of Earth
with pits as per instructions
for 1/4 Section corner
8000 Set chained post in mound of
Earth with pits as per
instructions for corner to sections
10 11 14 and 15
Land closing
Sol 2 mile Rate

# Township No 9 North

East on a true meridian between
Sections 11 & 14
Variation 13°30' East
40.00 Set a post for temporary 1/4 sec cor
80.14 Intersected North and South line 13 chains
South of corner to sections 11 12
13 and 14 from which corner I run
S 89°54' W on a true line between
Sections 11 and 14
Variation 13°30' East
40.07 Set chaned post in mound of Earth
with pits as per instructions
for 1/4 Section corner
80.14 The corner of sections
10 11 14 and 13
Land gently rolling
Soil 2nd Rate



# Range No 39 East 6th Meridian

North between Sections
10 & 11
Variation 13° 45' East
40.00 Set chaned post in mound of Earth with
pits as per instructions for 1/4
Section corner
80.00 Set chaned post in mound of Earth
with pits as per instructions
for corner to sections
2 3 10 and 11
Land rolling
Soil 2nd Rate

# Township No 9 North

East on a random line between
Sections 2 & 11
Variation 13° 35' East
4000 Set a post for temporary 1/4 sec corner
7986 Intersect North and South line 15 links
North of sections 1 2 11 and 12
from which corner I saw
N 89° 54' W on a true line between
sections 2 and 11
Variation 13° 35' East
3993
~~7993~~ Set chained post in mound of Earth
with pits as per instructions
for 1/4 Section corner
7986 The corner of sections
2 3 10 and 11
Land rolling
Soil 3rd Rate



# Range No 39 West 6th Meridian.

North on a random line
between Sections 2 & 3
Variation 13° 45' East
4000 Set a post for temporary 1/4 sec corner
7981 Intersect North boundary of Township
36 links West of corner to sections
2 and 3 from which corner I saw
S 16' W on a true line between
sections 2 and 3
Variation 13° 45' East
3981 Set chained post in mound of earth
with pits as per instructions for
1/4 Section corner
7981 The corner of sections
2 3 10 and 11
Land rolling
Soil 3rd Rate

# Township No 9 North

North between Sections
33 & 34
Variation 13° East

40.00 Set chain post in mound of Earth with pits as per instructions for 1/4 Section corner

80.00 Set chain post in mound of Earth with pits as per instructions for corner to sections 27 28 33 and 34

Land rolling
Soil 2nd Rate



# Range No 39 East 6th Meridian

East on a random line between Sections 27 & 34
Variation 13° East

40.00 Set post for temporary 1/4 sec corner

79.82 Intersect North and south line 82 links North of corner to sections 26 27 34 and 35 from which corner I run S 89° 25' W on a true line between Sections 27 and 34
Variation 13° East

39.91 Set chain post in mound of Earth with pits as per instructions for 1/4 Section corner

79.82 The corner of sections 27 28 33 and 34

Land rolling
Soil 2nd Rate

August 31st 1871

# Township No 9 North

North between Sections
27 & 28
Variation 13° 30' East

4000 Set chain post in mound of Earth with pits as per instructions for 1/4 Section corner

8000 Set chain post in mound of Earth with pits as per instructions for corner to sections
21 22 27 and 28
Land rolling
Soil 3rd Rate



# Range No 39 West 6th Meridian

East on a random line between Sections 22 & 27
Variation 13° 30' East

4000 Set post for temporary 1/4 Sec corner

80.14 Intersect North and South line 18 links South of corner to sections 22 23 26 and 27 from which corner I run S 89° 54' W on a true line between Section 22 and 27
Variation 13° 30' East

4057 Set chain post in mound of Earth with pits as per instructions for 1/4 Section corner

8014 The corner of sections
21 22 27 and 28
Land rolling
Soil 3rd Rate

# Township No 9 North

North between Sections
21 & 22
Variation 13°45' East

4000 Set chained post in mound of Earth with pits as per instructions for 1/4 Section corner

8000 Set chained post in mound of Earth with pits as per instructions for corner to sections 15 16 21 and 22

Land ~~rolling~~ level
Soil 2nd Rate



# Range No 39 West 6th Meridian

East on a random line between Sections 15 & 22
Variation 13°45' East

40.00 Set a post for temporary 1/4 sec corner

80.16 Intersected North and South line 11 links North of corner to sections 14 15 22 and 23 from which corner I saw N 89°55' W on a true line between Sections 15 and 22
Variation 13°45' East

40.08 Set chained post in mound of Earth with pits as per instructions for 1/4 Section corner

80.16 The corner of sections 15 16 21 and 22
Land rolling
Soil 2nd Rate

# Township No 9 North

North between Sections
15 & 16
Variation 13° 45' East

40,00 Set chained post in mound of Earth with pits as per instructions for 1/4 Section corner

80,00 Set chained post in mound of Earth with pits as per instructions for corner to sections
9, 10, 15 and 16
Land rolling
Soil 2nd Rate



# Range No 39 West 6th Meridian

East on a random line between Sections 10 & 15
Variation 13° 35' East

40,00 ~~Set chained post in mound of Earth with pits as per instructions for 1/4 Section corner~~ post for temporary 1/4 sec corn

80,10 Intersect North and South line 13 links North of post corner to sections 10 11 14 and 15 from which corner I am N 89° 54' W on a line between Sections 10 and 15
Variation 13° 35' East

40,05 Set chained post in mound of Earth with pits as per instructions for 1/4 Section corner

80,10 The corner of sections
9, 10, 15 and 16
Land gently rolling
Soil 2nd Rate

# Township No 9 North

North between Sections
9 & 10
Variation 14° East

40.00 Set chained post in mound of Earth with pits as per instructions for 1/4 Section corner

80.00 Set chained post in mound of Earth with pits as per instructions for corner to sections
3 4 9 and 10
Land rolling
Soil 2d Rate



# Range No 39 West 6th Meridian

East on a random line between Sections 3 & 10
Variation 14° East

40.00 Set post for temporary 1/4 Sec corner

80.32 Intersect North & South line 19 links North of corner to sections 2 3 10 and 11 from which corner I run N 89°52' W on a true line between Sections 3 and 10
Variation 14° East

40.16 Set chained post in mound of Earth with pits as per instructions for 1/4 Section corner

80.32 The corner of sections
3 4 9 and 10
Land ~~not~~ gently rolling
Soil 2d Rate

# Township No 9 North

North on random line between
Sections 3 & 4
variation 14° East
40.00 Set post for temporary 1/4 sec corn
78.73 Intersect North boundary of Township
6 links East of corner to sections 3 and
4 from which corner I run
S 3° E on a true line between
sections 3 and 4
Variation 14° East
38.73 Set chained post in mound of Earth
with pits as per instructions
for 1/4 Section corner
78.73 The corner of sections
3 4 9 and 10
Land rolling
Soil 2nd Rate



# Range No 39 West 6th Meridian

North between Sections
32 & 33
Variation 13° 30' East
40.00 Set chained post in mound of Earth
with pits as per instructions for
1/4 Section corner
80.00 Set chained post in mound of Earth
with pits as per instructions
for corner to sections
28 29 32 and 33
Land rolling
Soil 3rd Rate

# Township No 9 North

East on a random line between Sections 28 & 33
Variation 13° 30' East

40.00 Set post for temporary 1/4 sec corner

80.26 Intersect North and south line 22 links South of corner to sections 27 28 33 and 34 from which corner I now S 89° 51' W on a true line between sections 28 and 33
Variation 13° 30' East

40.13 Set chaud post in mound of Earth with pits as per instructions for 1/4 Section corner

80.26 The corner of sections 28 29 32 and 33
Land ~~rolling~~ hilly
Soil 3r Rate



# Range No 39 West 6th Meridian

North between Sections 28 & 29
Variation 14° East

40.00 Set chaud post in mound of Earth with pits as per instructions for 1/4 sec corner

80.00 Set chaud post in mound of Earth with pits as per instructions for corner to sections 20 21 28 and 29
Land ~~rolling~~ hilly
Soil 3r Rate

September 1st 1871

# Township No 9 North

East on a random line between
Sections 21 & 28
Variation 14° East

40.00 Set post for temporary 1/4 sec corner
80.10 Intersect North and South line 32 links
North of corner to sections 21 22
27 and 28 from which corner I run
N 89° 46' W on a true line
between sections 21 and 28
Variation 14° East

40.15 Set chained post in mound of
Earth with pits as per instructions
for 1/4 sec corner
80.10 The corner of sections
20 21 28 and 29
Land hilly
Soil 3rd Rate



# Range No 39 West 6th Meridian

North between Sections
20 & 21
Variation 14° East

40.00 Set chained post in mound of Earth
with pits as per instructions
for 1/4 Section corner
80.00 Set chained post in mound of
Earth with pits as per
instructions for corner to sections
16 17 20 and 21
~~Land nothing~~
Land hilly
Soil 3rd Rate

## Township No 9 North

East on a random line between Sections 16 & 21
Variation 14° East

4000 Set post for temporary 1/4 sec cor
7998 Intersect North and South line 14 links North of corner to sections 15 16 21 and 22 from which corner I run N 89° ~~47~~ 54' W on a line line between sections 16 and 21
Variation 14° East

3999 Set chaud post in mound of Earth with pits as per instructions for 1/4 Section corner
7998 The corner of sections 16 17 20 and 21
Land rolling
Soil 2nd Rate



## Range No 39 West 6th Meridian

North between Sections 16 & 17
Variation 14° East

4000 Set chaud post in mound of Earth with pits as per instructions for 1/4 Section corner
8000 Set chaud post in mound of Earth with pits as per instructions for corner to sections 8 9 16 and 17
Land rolling
Soil 2nd Rate

# Township No 9 North

East on a random line between
Sections 9 & 16
Variation 13° 45' East
40.00 Set post for temporary 1/4 Sec corner
80.18 Intersect North and South line 12 links
North of corner to sections 9 10
15 and 16 from which corner I run
N 89° 55' W on a true line between
Sections 9 and 16
Variation 13° 45' East
40.09 Set chained post in mound of Earth
with pits as per instructions
for 1/4 Section corner
80.18 The corner of sections
8 9 15 and 16
Land rolling
Soil 2nd Rate



# Range No 39 East 6th Meridian

North between Sections
8 & 9
Variation 14° East
40.00 Set chained post in mound of Earth
with pits as per instructions for
1/4 Section corner
80.00 Set chained post in mound of Earth
with pits as per instructions for
~~1/4 Section corner~~ corner to
Sections 4, 5, 8 and 9
Land rolling
Soil 2nd Rate

# Township No 9 North

East on a random line between
Sections 4 & 9
Variation 13° 30' East

40.00 Set ~~chard post~~ temporary 1/4 sec cor
79.84 Intersect North and South line 39
links South of corner to sections 3
4 9 and 10 from which corner
bears S 89° 43' W on a true line
between sections 4 and 9
Variation 13° 30' East

39.92 Set chared post in mound of Earth
with pits as per instructions
for 1/4 Sec cor
79.84 The corner of sections
4 3 8 and 9
Land rolling
Soil 2nd Rate



# Range No. 39 East 6th Meridian

North on a random line between
Sections 4 & 5
Variation 13° 45' East

40.00 Set post for temporary 1/4 sec corner
79.15 Intersect North ~~and South line~~ Boundary line 13 links
East of corner to sections 4 and 3
from which corner bears
S 6' E on a true line between
sections 4 and 3
Variation 13° 45' East

39.15 Set chared post in mound of
Earth with pits as per
instructions for 1/4 section corner
79.15 The corner of sections
4 3 8 and 9
Land rolling
Soil 2nd Rate

# Township No. 9 North

North between Sections
31 & 32
Variation 13° 30' East

40.00 Set chared post in mound of Earth with pits as per instructions for 1/4 Section corner

80.00 Set chared post in mound of Earth with pits as per instructions for corner to sections
29 30 31 and 32
Land ~~rolling~~ hilly
Soil 3d Rate



# Range No 39 West 6th Meridian

East on a random line between Sections 29 & 32
Variation 13° 30' East

40.00 Set ~~of~~ post for temporary 1/4 sec corn

80.10 Intersect North and south line 41 links ~~North~~ ~~of~~ South of corner to sections 28 29 32 and 33 from which corn I now S 89° ~~43~~ 42 W on a true line between sections.
29 and 32
Variation 13° 30' East

40.05 Set chared post in mound of Earth with pits as per instructions for 1/4 sec corn

80.10 The corner of sections
29 30 31 and 32
Land ~~to~~ hilly
Soil 3d Rate

# Township No 9 North

West on a random line between
Sections 30 & 31
Variation 13° East
4000 Set post for temporary 1/4 sec cem
79.81 Intersect West boundary of Township
48 links ~~[illegible]~~ North of Cemer to sections
30 and 31 from which cemer I run
S 89° ~~39~~ 39' E on a tem line between
sections 30 and 31
Variation 13° East
39.81 Set chared post in mound of Earth
with pits as per instruction
for 1/4 section cemer
79.81 The cemer of sections
29, 30 31 and 32
Land hilly
Soil 3° Rate



# Range No 39 West 6th Meridian

North between Sections
29 & 30
Variation 14° East
4000 Set chared post in mound of Earth
with pits as per instruction for
1/4 section cemer
8000 Set chared post in mound of
Earth with pits as per instructions
for cemer to sections
19 ~~20~~ 29 and 30
Land rolling
Soil 3° Rate

# Township No 9 North

East on a random line between
Sections 20 & 29
Variation 14° East
40.00 Set post for temporary 1/4 sec corn
79.86 Intersect North and South line 35 links
North of corner to sections 20 21
28 and 29 from which corner
I run N 89°45' W on a true line
between sections 20 and 29
Variation 14° East
39.93 Set chained post in mound of
Earth with pits as per
instructions for 1/4 section corner
79.86 The corner of sections
19 20 29 and 30
Land rolling
Soil 3rd Rate

September 2nd 1871



# Range No. 39 West 6th Meridian

West on a random line between
Sections 19 & 30
Variation 13° 30' East
40.00 Set post for temporary 1/4 sec corner
80.14 Intersect West boundary of Township
~~for~~ 29 links North of corner to sections
19 and 30 from which corner I run
N 89°48' E on a true line between
sections 19 and 30
Variation 13° 30' East
40.07 Set chained post in mound of Earth
with pits as per instructions
for 1/4 section corner
80.14 The corner of sections
19 20 29 and 30
Land rolling
Soil 2nd Rate

# Township No 9 North

North between Sections
19 & 20
variation 14° East

4000 Set chaud post in mound of Earth with pits as per instructions for 1/4 Section corner

8000 Set chaud post in mound of Earth with pits as per instructions for corner to sections 17 18 19 and 20
Land rolling
Soil 3rd Rate



# Range No 39 West 6th Meridian

East on a random line between Sections 17 & 20
variation 13° 45' East

4000 Set post for temporary 1/4 sec corner

80,38 Intersect North and South line 12 links South of corner to sections 14 17 20 and 21 from which corner 0 mm S 89° 55' W on a true line between sections 17 and 20
variation 13° 45' East

40,19 Set chaud post in mound of Earth with pits as per instructions for 1/4 Section corner

8038 The corner of sections 17 18 19 and 20
Land rolling
Soil 2nd Rate

# Township No. 9 North

West on a random line between Sections 18 & 19

Variation 14° East

40.00 Set a post for temporary 1/4 sec cor

80.79 Intersect ~~North~~ West Boundary and South line 45 link South of corner to sections 18 and 19 from which corner I run S 89° 41' E on a true line between sections 18 and 19

Variation 14° East

40.79 Set chained post in mound of Earth with pits as per instructions for 1/4 Section corner

80.79 The corner of sections 17, 18, 19 and 20

Land rolling

Soil 3° Rate



# Range No 39 West 6th Meridian

North between Sections 17 & 18

Variation 14° East

40.00 Set chained post in mound of Earth with pits as per instructions for 1/4 Section corner

80.00 Set chained post in mound of Earth with pits as per instructions for corner to sections 7, 8, 17 and 18

Land rolling

Soil ~~3rd Rate~~ on South 3/4 of line 3° Rate on North 1/4 2nd Rate

# Township No 9 North

East on a random line between
Sections 8 & 17
variation 13° 45' East
40.00 Set post for temporary 1/4 sec corner
80.14 Intersect North and south line 24
links North of corner of sections 8 9
16 and 17 from which corner bears
N 89°55' W on a true line between
sections 8 and 17
variation 13° 45' East
40.07 Set chained post in mound of Earth
with pits as per instructions
for 1/4 section corner
80.14 To the corner of sections
7 8 17 and 18
Land gently rolling
Soil 2d Rate



# Range No. 39 West 6th Meridian

West on a random line between
Sections 7 & 18
variation 13° 40' East
40.00 Set post for temporary 1/4 sec corner
80.66 Intersect West boundary of Township
30 links North of corner to sections
7 and 18 from which corner bears
N 89°47' E on a true line
between sections 7 and 18
variation 13° 40' East
40.66 Set chained post in mound of Earth
with pits as per instructions for
1/4 section corner
80.66 The corner of sections
~~7 and~~ 8 7 8 17 and 18
Land rolling
Soil on West 3/4 3d Rate
on East 1/4 2d Rate

# Township No 9 North

North between Sections
7 & 8
Variation 14° East

40.00 Set chained post in mound of Earth with pits as per instructions for 1/4 Section corner

80.00 Set chained post in mound of Earth with pits as per instructions for corner to Sections 5 6 7 and 8

Land rolling
Soil 2nd Rate



# Range No. 39 West 6th Meridian

East on a random line between Sections 5 & 8
Variation 13° 30' East

40.00 Set post for temporary 1/4 Sec cor

79.96 Intersect North and South line 57 links South of corner to sections 4 5 8 and 9 from which corner I run S 89° 38' W on a true line between sections 5 and 8

Variation 13° 30' East

39.98 ~~39.88~~ Set chained post in mound of Earth with pits as per instructions for 1/4 section corner

79.96 The corner of sections
5 6 7 and 8
Land rolling
Soil 2nd Rate

# Township No 9 North

West on a random line
between Sections 6 & 7
Variation 14° East

40.00 Set post for temporary 1/4 sec cor
80.58 Intersect West boundary of Township
16 links North of corner to sections
6 and 7 from which corner I run
S 89° 53' E on a true line between
sections 6 and 7
Variation 14° East

40.58 Set chained post in mound of earth
with pits as per instructions
for 1/4 section corner
80.58 The corner of sections
5 6 7 and 8
Land rolling
Soil in West 1/2 3rd Rate
in East 1/2 2nd Rate



# Range No 39 West 6th Meridian

North on a random line
between Sections 5 & 6
Variation 14° East

40.00 Set post for temporary 1/4 sec corner
80.34 Intersect North boundary of Township
19 links West of corner to sections 5
and 6 from which corner I run
S 8' W on a true line between
Sections 5 and 6
Variation 14° East

40.34 Set chained post in mound of earth
with pits as per instructions
for 1/4 section corner
80.34 The corner of sections
5 6 7 and 8.
Land rolling
Soil 2nd Rate

September 3rd 1871

# Township No 9 North

## General Description

The surface of this Township is rolling except a portion in the SW ~~portion~~ part which is hilly the soil ~~in all~~ the Southern & western portion of the Township is 3rd Rate the NE portion of the Township is mostly 2nd Rate



# Range No 39 West 6th Meridian

## List of Names

A list of the names of the individuals employed to assist in running, measuring & Marking lines & Corners described in the foregoing field Notes of Township No 9 north of the base line of Range No 39 West of the 6th principal Meridian showing the respective capacities in which they acted.

Henry Heisel
Frank M. Daugherty } Chainmen
Henry Lear
Oscar P. Milton } Mound men & axmen

We hereby Certify that we assisted William E. Daugherty Deputy Surveyor in surveying & subdividing Township No 9 north of base line of Range No 39 west 6th principal Meridian and that said Township has been in all respects to the best of our knowledge & belief well & faithfully surveyed & the boundary monuments planted according to instructions furnished by the Surveyor General.

Henry Heisel } Chain men
Frank M Daugherty
Henry Lear } Mound men & axmen
Oscar P Milton

# Township No 9 North Range No 39 West 6th Meridian

Subscribed and sworn to before me at my office in the city of Plattsmouth State of Nebraska this 20th day of September 1871

A. S. Chilcot
Probate Judge

I, William E. Daugherty Deputy Surveyor do solemnly swear that in pursuance of a joint contract wherein William E. Daugherty & Martin B. Cutler are joint contractors with E. E. Cunningham United States Surveyor General for the State of Nebraska bearing date the 20th day of May 1871 I have well, faithfully & truly in my own proper person & in strict conformity to the instructions furnished by the Surveyor General the Surveying Manual & the laws of the United States Surveyed Township No 9 north of base line of Range No 39 west of 6th principal Meridian as represented in the foregoing field notes as having been surveyed under my direction and I do further solemnly swear that all the corners of said survey have been established & perpetuated in strict accordance with the Surveying Manual & printed instructions and that the foregoing are the true & original field notes of said survey.

I do further solemnly swear

William E. Daugherty
Deputy Surveyor

Subscribed and sworn to before me at my office in the city of Plattsmouth State of Nebraska this 20th day of September 1871

A. S. Chilcot Probate Judge

Township No 9 North Range No 39 West 6th Meridian

Surveyor General's Office
Plattsmouth, Nebraska,
Nov. 25th 1871.

The foregoing field notes of the survey of Township 9 North of the Base Line, of Range 39 West of the 6th Principal Meridian, in the State of Nebraska, under Joint Contract No 44, dated May 26th 1871, having been critically examined, the necessary corrections and explanations made, the said field notes, and the survey they describe are hereby approved.

E. E. Cunningham
Surveyor General

Township No 10 North

T 10 N., R 39 West




Subdivision of Township No 10 North of Range No 39 west of the 6th Meridian State of Nebraska

Commenced September 4th 1871

Finished September 8th 1871

By William E. Daugherty
Deputy Surveyor

Township No 10 North Range No 39 West 6th Meridian

Names of Assistants

Henry Heidel
Frank M. Daugherty } Chainmen

Henry Sear
Oscar P. Milton } Monumenter and Flagmen

To determine the course of the East boundary the East boundary of The Township I commence at the corner of Townships No 9 and 10 North Ranges No 38 and 39 West and run thence North on a blank line along the East boundary Section 36

Variation 14° East

40.01 To a point 31 links west of 1/4 Section corner

80.04 To a point 65 links west of corner to sections 25 and 36

To retrace this line or run parallel thereto I must adjust my compass to a variation of 13° 32' East

Indiversions

Commenced September 4th 1871

From the corner of sections 1 2 35 and 36 I run (North)

# Township No 10 North

North between Sections
35 & 36
Variation 13° 30' East

~~40.00 Set a post for temporary 1/4 Sec. Corner~~

40.00 Set Charred post in mound of earth with pits as per instructions for 1/4 Section Corners.

80.00 Set charred post in mound of earth with pits as per instructions for Corner to Sections 25, 26, 35 & 36

Surface hilly
Soil 3rd Rate.



# Range No 39 West 6th Meridian

East on a random line between Sections 25 & 36
Variation 13° 30' East

40.00 Set a post for temporary 1/4 Sec. Cor.

80.12 Intersect east boundary of Township 24 links south of Corner to Sections 25 & 36 from which corners I run, S. 89° 50' West on a true line between Sections 25 & 36 13° 50'
Variation 13° East

40.06 Set Charred post in mound of earth with pits as per instructions for 1/4 Section Corners

80.12 The Corner of Sections
25, 26, 35 & 36
Sand hilly
Soil 3rd Rate

# Township No. 10 North

North between Sections
25 & 26
Variation 13° 30' East

40.00 Set charred post in mound of earth with pits as per instructions for 1/4 Section Corners

80.00 Set charred post in Mound of earth with pits as per instructions for Corner to Sections 25, 26, 35 & 36

Surface hilly
Soil 3rd Rate



# Range No 39 West 6th Meridian

East on a random line between Sections 24 & 25
Variation 13.°30' East

40.00 Set a post for temporary 1/4 Sec. Corner

79.88 Intersect East boundary of Township 36 Links South of Corner to Sections 24 & 25 from which Corner I run S 89.°45' West on a true line between Sections 24 & 25.
Variation 13.°30' East

39.94 Set charred post in mound of earth with pits as per instructions for 1/4 Section Corners

79.88 The corner of Sections 23, 24, 25 & 26
Land hilly
Soil 3rd Rate

# Township No 10 North

North between Sections
23 & 24
Variation 13°45' East

40.00 Set charred post in mound of earth with pits as per instructions for 1/4 Section corners

80.00 Set charred post in mound of earth with pits as per instructions for Corner to Sections 13. 14. 23 & 24

Surface Level
Soil 2nd Rate



# Range No 39 West 6th Meridian

East on a random line between Sections 13 & 24
Variation 13°45' East

40.00 Set a post for temporary 1/4 Sec. Corner

79.93 Intersect East boundary of Township 26 Links north of corner to Sections 13 & 24 from which corner I run North 89°49' West on a true line between Sections 13 & 24.
Variation 13°45' East

39.96½ Set charred post in mound of earth with pits as per instructions for 1/4 Section Corners.

79.93 The corner of Sections 13. 14. 23 & 24
Surface Rolling
Soil 2nd Rate

# Township No 10 North

North between Sections
13 & 14
Variation 14° East

40.00 Set charred post in mound of earth with pits as per instructions for 1/4 Section Corners.

80.00 Set charred post in mound of earth with pits as per instructions for corner to Sections 11, 12, 13 & 14
Surface Rolling
Soil 3rd Rate



# Range No 39 West 6th Meridian

East on a random line between
Sections 12 & 13
Variation 13°35' East

40.00 Set a post for temporary 1/4 Sec. Corner

79.86 Intersect East boundary of Township
32 Links North of corner to Sections
12 & 13 from which I run
N. 89° 46' West on a true line between
Sections 12 & 13
Variation 13°35' East

39.93 Set charred post in mound of earth with pits as per instructions for 1/4 Section Corners.

79.86 The corner of Sections 11, 12, 13 & 14
Surface rolling
Soil 3rd Rate

# Township No. 10 North

North between Sections
11 & 12
Variation 14° East

40.00 Set charred post in mound of earth with pits as per instructions for 1/4 Section Corners

80.00 Set charred post in mound of earth with pits as per instructions for corner to Sections 1, 2, 11 & 12.

Surface Rolling
Soil 3rd Rate



# Range No. 39 West 6th Meridian

East on a random line between Sections 1 & 12
Variation 13.45' East

40.00 Set a post for temporary 1/4 Sec Corner

79.64 Intersect East boundary of Township 21 links South of Corner to Sections 1 & 12 from which I run S. 89°51' West on a true line between Sections 1 & 12
Variation 13°45' East

39.82 Set charred post in mound of earth with pits as per instructions for 1/4 Section Corners

79.64 The corner to Sections 1, 2, 11 & 12

Surface Rolling
Soil 3rd Rate

# Township No 10 North

North on a random line between
Sections 1 & 2
Variation 14° East

~~40.00 Set charred post in mound of earth with pits as per instructions~~

40.00 Set a post for temporary 1/4 Sec Cor

79.54 Intersect North boundary of Township line 50 Links East of corner to Sections 1 & 2 from which corner S. 21' East on a true line between Sections 1 & 2
Variation 14° East

39.54 Set charred post in mound of earth with pits as per instructions for 1/4 Section Corners.

79.54 The corner to Sections 1. 2. 11 & 12
Surface Rolling
Soil 3rd Rate

September 4th 1871



# Range No 39 West 6th Meridian

North between Sections
34 & 35
Variation 13°45' East

40.00 Set charred post in mound of earth with pits as per instructions for 1/4 Section Corner

80.00 Set charred post in mound of earth with pits as per instructions for corner to Sections 26. 27. 34 & 35.
Surface rolling
Soil 3rd Rate

# Township No 10 North

East on a random line between Sections 26 & 35

Variation 13°30' East

40.00 Set a post for temporary 1/4 Sec. Corner

79.80 Intersect North & South line ~~ship~~ 28 Links South of Corner to Sections 25. 26. 35 and 36 ~~26. 27. 34 & 35~~ from which corner I run S. 89°48' West on a true line between Sections 26 & 35

Variation 13°30' East

39.90 Set charred post in mound of earth with pits as per instructions for 1/4 Sec. Corners

79.80 The corner to Sections 26. 27. 34 & 35

Surface Rolling

Soil 3rd Rate



# Range No. 39 West 6th Meridian

North between Sections 26 & 27

Variation 13.°45' East

40.00 Set charred post in mound of earth with pits as per instructions for 1/4 Sec. Corners.

80.00 Set charred post in mound of earth with pits as per instructions for corner to Sections 22. 23. 26. 27. ~~34 & 35~~

Surface Rolling

Soil 3rd Rate

# Township No 10 North

East on a random line between Sections 23 & 26

Variation 13° 30' East

40.00 Set a post for temporary 1/4 Section Corner

79.86 Intersect ~~North & South line~~ line 35 Links north of corner to Sections ~~23~~. 23. 24, 25 & 26 from which ~~corner~~ run

S 89° 45' West on a true line between Sections 23 & 26

Variation 13° 30' East

89.93 ~~40.00~~ Set charred post in mound of earth with pits as per instructions for 1/4 Section Corners.

79.86 The ~~corner~~ to Sections ~~23. 24. 25 & 26~~ 22. 23. 26 & 27

Surface rolling

Soil 3rd Rate



# Range No 39 East 6th Meridian

North between Sections 22 & 23

Variation 13° 45' East

40.00 Set charred post in mound of earth with pits as per instructions for 1/4 Section Corner.

80.00 Set charred post in mound of earth with pits as per instructions for corner to Sections 14. 15. 22. 23. ~~26 & 27~~

Surface hilly

Soil 3rd Rate

# Township No 10 North

East on a random line between Sections 14 & 23

Variation 13°30' East

40.00 Set a post for temporary 1/4 Sec. Cor.

79.90 Intersect ~~North and South line of~~ 31 Links North of corner to Sections ~~14.15.22 & 23~~ 13.14.23 and 24 from which corner I run.

W 89.~~48~~ 47' West on a true line between Sections 14 & 23

Variation 13°30' East

39.95 Set charred post in mound of earth with pits as per instructions for 1/4 Section Corners.

79.90 The corner to Sections 14.15.22 & 23

Surface Rolling

Soil 2nd Rate



# Range No. 39 West 6th Meridian

North between Sections 14 & 15

Variation 13.45' East

40.00 Set charred post in mound of earth with pits as per instructions for 1/4 Section Corner.

80.00 Set charred post in mound of earth with pits as per instructions for corner to Sections 10 11 14 & 15. ~~22 & 23~~

Surface rolling

Soil 2nd Rate

# Township No 10 North

East on a random line between
Sections 11 & 14
Variation 13°30' East

40.00 Set a post for temporary 1/4 Sec. Cor.

80.06 Intersect ~~North & South line~~
42 links South of corner to Sections
11.12.13 & 14 from which corner I run
S.89°42' West on a true line between
Sections 11 & 14
Variation 13°30' East

40.03
40.03 Set charred post in mound of earth
with pits as per instructions for 1/4
Section Corners.

80.06 The corner to Sections ~~11.12.13 & 14~~ 10.11.14 and 15
Surface Rolling
Soil 2nd Rate



# Range No 39 West 6th Meridian

North between Sections
10 & 11
Variation 14° East

40.00 Set charred post in mound of earth
with pits as per instructions for 1/4
Section Corners.

80.00 Set charred post in mound of earth
with pits as per instructions for corner
to Sections 2.3.10 & 11
Surface Rolling
Soil 3rd Rate

# Township No 10 North

East on a random line between Sections 2 & 11

Variation 13° 30' East

40.00 Set a post for temporary 1/4 Sec. Cor.

79.76 Intersect North & South line 14 links North of corner to Sections ~~2.3.10 & 11~~ from which corner I run.

N 89° 54' West on a true line between Sections 2 & 11

Variation 13° 30' East

39.88 Set charred post in mound of earth with pits as per instructions for 1/4 Section Corners.

79.76 The Corner to Sections 2.3.10 & 11.

Surface Rolling

Soil 2nd Rate



# Range No 39 West 6th Meridian

North on a random line between Sections 2 & 3

Variation 13.30' East

40.00 Set a post for temporary 1/4 Sec. Cor.

79.84 Intersect North boundary of Township line 35 links East of corner to Sections 2 & 3 from which corner I run.

S. 15° East on a true line between Sections 2 & 3

Variation 13.30° East

39.84 Set charred post in mound of earth with pits as per instructions for 1/4 Section Corners.

79.84 The corner to Sections 2.3.10 & 11

Surface Rolling

Soil 2nd Rate

# Township No 10 North

North between Sections
33 & 34
Variation 13°30' East

40.00 Set charred post in mound of earth with pits as per instructions for 1/4 Sec. Corners

80.00 Set charred post in mound of earth with pits as per instructions for corner to Sections 27.28.33. & 34

Surface rolling
Soil 2nd Rate



# Range No 39 West 6th Meridian

East on a random line between Sections 27 & 34
Variation 13°30' East

40.00 Set a post for temporary 1/4 Section Corner

79.85 Intersect North & South line 25 Links South of Corner to Sections ~~27.28.33 & 34~~ 26:27 34 & 35 from which corner I run;
S. 89°49' West on a true line between Sections 27 & 34
Variation 13°30' East

39 92½ Set charred post in mound of earth with pits as per instructions for 1/4 Section Corner

79.85 The corner to Sections 27.28.33 & 34

Surface Rolling
Soil 3rd Rate

September 5th 1871

# Township No 10 North

North between Sections
27 & 28
Variation 13°45' East

40.00 Set a charred post for ~~temporary~~ 1/4 Section
Corner as per instructions in mound of
~~80.00~~ earth with pits.
80.00 Set Charred post in mound of earth
with pits as per instructions for
Corner to Sections 21.22.27 & 28
Surface Rolling
Soil 3rd Rate



# Range No 39 West 6th Meridian

East on a random line between
Sections 22 & 27
Variation 13°30' East

24.00 Set a post for temporary 1/4 Sec Corner
79.76 Intersect north & south line 38 links
north of Corner to Sections ~~21.22.27 & 28~~ 22.23.26 & 27
from which corner I run
N. 89°45' W on a true line between
Sections 22 & 27
Variation 13°30' East
39.88 Set charred post in mound of earth
with pits as per instructions for 1/4
Sectional Corners.
79.76 The Corner of Sections 21.22.27 & 28
Surface Rolling
Soil 3rd Rate

# Township No 10 North

North between Sections
21 & 22
Variation 13° 30' East

40.00 Set charred post in mound of earth with pits as per instructions for 1/4 Section Corners.

80.00 Set charred post in mound of earth with pits as per instructions for Corner to Sections 15. 16. 21 & 22

Surface Rolling
Soil 3rd Rate



# Range No 39 West 6th Meridian

East on a random line between Sections 15 & 22
Variation 13° 45' East

40.00 Set post for temporary 1/4 Sec. Corner.

80.28 Intersect North & South line 14 Links South of Corner to Sections 14. 15. 22 & 23 from which corner I run.

S. 89° 54' West on a true line between Sections 15 & 22
Variation 13° 45' East

40.14 Set charred post in mound of earth with pits as per instructions for 1/4 Section corners.

80.28 The corner of Sections ~~14. 15. 22 & 23~~ 15. 16. 21 and 22

Surface Rolling
Soil 3rd Rate

# Township No 10 North

North between Sections 15 & 16

Variation 13° 35' East

40.00 Set charred post for ~~temporary~~ 1/4 Sec. Cor. in mound of earth with pits as per instructions.

80.00 Set charred post in mound of earth with pits as per instructions for Corner to Sections 9.10.15 & 16

Surface Rolling

Soil 3rd Rate



# Range No 39 West 6th Meridian

East on a random line between Sections 10 & 15

Variation 13° 45' East

40.00 Set a post for temporary 1/4 Sec. Corners.

80.12 Intersect North & South line 34 Links South of corner to Sections 10.11.14 & 15 from which corner I run S. 89° 45' W. on a true line between Sections 10 & 15

Variation 13° 45' East

40.06 Set charred post in mound of earth with pits as per instructions for 1/4 Sec. Corners.

80.12 The corner of Sections 9.10.15 & 16

Surface Rolling

Soil 2nd Rate

# Township No 10 North

North between Sections
9 & 10
Variation 13°45' East

40.00 Set Charred post in mound of earth with pits as per instructions for 1/4 Sec. Cor.

80.00 Set Charred post in mound of earth with pits as per instructions for Corner to Sections 3.4.9 & 10

Surface Rolling
Soil 2nd Rate



# Range No 39 East 6th Meridian

East on a random line between
Sections 3 & 10
Variation 13°45' East

40.00 Set post for temporary 1/4 Sec. Cor.

80.20 Intersect North & South Line 21 links North of Corner to Sections 2.3.10 & 11 from which I run
N 89°51' W. on a true line between
Sections 3 & 10
Variation 13°45' East

40.10 Set Charred post in mound of earth with pits as per instructions for 1/4 Sec. Cor.

80.20 The Corner to Sections 3.4.9 & 10.

Land Rolling
Soil 3rd Rate

# Township No 10 North

North on a random line between Sections 3 & 4

Variation 13°45' East

40.00 Set a post for Temporary 1/4 Sec. Cor.

80.48 Intersect North boundary of Township 14 Links west of Corner to Sections 3 and 4 from which Corner I run: S. 6' West on a true line between Sections 3 & 4

Variation 13°45' East

40.48 Set charred post in mound of earth with pits as per instructions for 1/4 Sec. Cor.

~~80.48 Set Charred post in mound of earth with pits as~~

80.48 The Corner to Sections 3. 4. 9 & 10

Surface rolling

Soil 2nd Rate



# Range No 39 West 6th Meridian

North between Sections 32 & 33

Variation 13°45' East

40.00 Set charred post in mound of earth with pits as per instructions for 1/4 Sec. Cor.

80.00 Set charred post in mound of earth with pits as per instructions for corner to Sections 28. 29. 32 & 33.

Surface Gently Rolling

Soil 2nd Rate

Township No 10 North

East on a random line between Sections 28 & 33
Variation 13°45' E

110.00 Set post for temporary 1/4 Sec. Cor.

80.16 Intersect North & South line 33 Link South of Corner to Sections 27.28.33 & 34 from which Corner I run:

S 89° 46' West on a true line between Sections 28 & 33
Variation 13°45' East

110.08 Set Charred post in mound of earth with pits as per instructions for 1/4 Sec. Cor.

80.16 The Corner to Sections 28.29.32 & 33
Surface Rolling
Soil 2nd Rate



Range No 39 West 6th Meridian

North between Sections 28 & 29
Variation 13°45' E

110.00 Set Charred post in mound of earth with pits as per instructions for 1/4 Sec. Cor.

80.00 Set Charred post in mound of earth with pits as per instructions for corner to Sections 20.21.28 & 29
Surface Gently Rolling
Soil 2nd Rate

# Township No 10 North

East on a random line between Sections 21 & 28

Variation 13°30' E.

40.00 Set a post for temporary 1/4 Sec. Cor.

79.87 Intersect North & South line 28 links North of corner to Sections 21.22.27 & 28 from which corner I run: N 89°45' West on a true line between Sections 21 & 28

Variation 13°30' East

39.98½ Set charred post in mound of earth with pits as per instructions for 1/4 Sec. Cor.

79.87 The Corner to Sections 20.21.28 & 29

Surface Rolling

Soil Sandy - 3rd Rate

September 6th 1871



# Range No 39 West 6th Meridian

North between Sections 20 & 21

Variation 13°45' East

40.00 Set charred post in mound of earth with pits as per instructions for 1/4 Sec. Cor.

80.00 Set charred post in mound of earth with pits as per instructions for 1/4 corner to Sections 16.17.20 & 21

Surface Level

Soil 2nd Rate

# Township No 10 North

East on a random line between Sections 16 & 21

Variation 13° 30' East

40.00 Set a post for temporary 1/4 Sec. Cor.

80.04 Intersect North & South line 7 links South of Corner to Sections 15.16.21 & 22 from which corner Iron:

S 89° 57' West on a true line between Sections 16 & 21

Variation 13° 30' East

40.02 Set charred post in mound of earth with pits as per instructions for 1/4 Section Corners.

80.04 The Corner to Sections 16.17.20 & 21

Surface Rolling

Soil 3rd Rate



# Range No 39 West 6th Meridian

North between Sections 16 & 17

Variation 13° 45' East

40.00 Set charred post in mound of earth with pits as per instructions for 1/4 Sec. Cor.

80.00 Set Charred post in mound of earth with pits as per instructions for Corner to Sections 8.9.16 & 17

Surface Rolling

Soil 3rd Rate

# Township No 10 North

East on a random line between Sections 9 & 16

Variation 13°30' East

40.00 Set a post for temporary 1/4 Sec. Cor.

80.18 Intersect North & South line 21 links North of Corner to Sections 9.10.15 & 16 from which corner I run:

N 89°51' West on a true line between Sections 9 & 16

Variation 13°30' East

40.09 Set Charred post in mound of earth with pits as per instructions for 1/4 Sec. Cor.

80.18 The Corner of Sections 8.9.16 & 17

Surface Rolling

Soil 3rd Rate



# Range No 39 West 6th Meridian

North between Sections 8 & 9

Variation 13°40' East

40.00. Set charred post in mound of earth with pits as per instructions for 1/4 Section Corners.

80.00. Set charred post in mound of earth with pits as per instructions for corner to Sections, 4.5.8 & 9

Surface Rolling

Soil 3rd Rate

1°

# Township No 10 North

East on a random line between Sections 4 & 9

Variation 13°30' East

40.00 Set a post for temporary 1/4 Sec. Cor.

80.07 Intersect North & South Line 14 Links South of Corner to Sections 3.4.9 & 10 from which corner I run: S 89°34' W on a true line between Sections 4 & 9

Variation 13°30' East

39.03½ Set charred post in mound of earth with pits as per instructions for 1/4 Sec. Cor.

80.07 The Corner of Sections 4.5.8 & 9

Surface Rolling

Soil 2nd Rate



# Range No 39 West 6th Meridian

North on a random line between Sections 4 & 5

Variation 13°45' East

40.00 Set a post for temporary 1/4 Sec. Cor.

79.90 Intersect North Boundary of Township line 34 Links East of Corner to Sections 4 & 5 from which corner I run: S. ~~14~~ 15' E on a true line between Sections 4 and 5.

Variation 13° 45' East

39.90 Set charred post in mound of earth with pits as per instructions for 1/4 Section Corners.

79.90 The corner of Sections 4.5.8 and 9

Surface Rolling

Soil 2nd Rate

# Township No. 10 North

North between Sections
31 & 32
Variation 13° 45' East

40.00 Set Charred post in mound of earth with pits as per instructions for 1/4 Section Cor.

80.00 Set Charred post in mound of earth with pits as per instructions for Corner to Sections 29.30.31 and 32

Surface gently rolling
Soil 2nd Rate



# Range No 39 West 6th Meridian

East on a random line between Sections 29 & 32
Variation 13° 30' East

40.00 Set a post for temporary 1/4 Sec. Cor.

79.86 Intersect North & South line 17 links South of Corner to Sections 28.29.32 & 33 from which corner I run
S 89° 33' West on a true line between Sections 29 & 32
Variation 13° 30' East

39.93 ~~39.9~~ Set Charred post in mound of earth with pits as per instructions for 1/4 Sec. Cor.

79.86 The corner of Sections 29.30.31 and 32

Surface Gently Rolling
Soil 3rd Rate

# Township No 10 North

West on a random line between Sections 30 & 31

Variation 13°30' East

40.00 Set a post for temporary 1/4 Sec. Cor.

80.56 Intersect West Boundary of Township 49 links North of Corner to Sections 30 & 31 from which corner I run: S 89°39' East on a true line between Sections 30 & 31

Variation 13°30' East

40.36 Set Charred post in mound of earth with pits as per instructions for 1/4 Sec. Cor.

80.36 The Corner of Sections 29. 30. 31 & 32.

Surface Rolling

Soil 2nd Rate



# Range No 39 West 6th Meridian

North between Sections 29 & 30

Variation 13°15' East

40.00 Set Charred post in mound of earth with pits as per instructions for 1/4 Sec. Cor.

80.00 Set Charred post in mound of earth with pits as per instructions for corner to Sections 19. 20. 29 and 30

Surface Rolling

Soil 2nd Rate

# Township No 10 North

East on a random line between Sections 20 & 29

Variation 13° 30' East

40.00 Set a post for temporary 1/4 Sec. Cor.

80.36 Intersect North & South lines 18 links South of Corner to Sections 20.21.28 & 29 from which corner I run. S. 89. 52' West on a true line between Sections 20 & 29

Variation 13° 30' East

40.18 Set charred post in mound of earth with pits as per instructions for 1/4 Sec. Corner.

80.36 The corner of Sections 19.20.29 & 30

Surface Gently Rolling

Soil 2nd Rate

September 7th 1871



# Range No 39 West 6th Meridian

West on a random line between Sections 19 & 30

Variation 13° 30' East

40.00 Set post temporary 1/4 Sec. Cor.

79.94 Intersect west Boundary of Township 14 links North of Corner to Sections 19 & 30 from which Corner I run; N. 89. 54' East on a true line between Sections 19 & 30

Variation 13° 30' East

39.94 Set charred post in mound of earth with pits as per instructions for 1/4 Sec. Cor.

79.94 The Corner to Sections 19.20.29 & 30

Surface Rolling

Soil 2nd Rate

# Township No 10 North

North between Sections
19 & 20
Variation 13°45' East

40.00 Set charred post in mound of earth with pits as per instructions for 1/4 Sec. Cor.

80.00 Set charred post in mound of earth with pits as per instructions for corner to Sections 17.18.19 & 20

Surface Gently Rolling
Soil 2nd Rate



# Range No 39 West 6th Meridian

East on a random line between Sections 17 & 20
Variation 13°30' East

40.00 Set post for temporary 1/4 Sec. Cor.

80.~~04~~ 04 Intersect North & South line ~~28~~ 28 Links South of corner to Sections 16.17.20 & 21 from which corner I run:
S. 89°48' W. on a true line between Sections 17 & 20.
Variation 13°30' East

40.02 Set charred post in mound of earth with pits as per instructions for 1/4 Section Corners.

80.~~05~~ 04 The corner of Sections 17.18.19 & 20

Surface Rolling
Soil 2nd Rate

# Township No 10 North

West on a random line between Sections 18 & 19

Variation 13°35' East

40.00 Set post for temporary 1/4 Sec. Cor.

80.48 Intersect west boundary of Township 21 links North of Corner to Sections 18 & 19 from which corner I run. N. 89° 51' E. on a true line between Sections 18 & 19

Variation 13° ~~30~~ 35' East

40.48 Set charred post in mound of earth with pits as per instructions for 1/4 Section Corner

80.48 The Corner of Sections 17.18.19 & 20

Surface rolling

Soil 2nd Rate



# Range No 39 West 6th Meridian

North between Sections 17 & 18

Variation 13°45' East

40.00 Set charred post in mound of earth with pits as per instructions for 1/4 Sec. Cor.

80.00 Set charred post in mound of earth with pits as per instructions for Corner to Sections 7.8.17 & 18

Surface Rolling

Soil 2nd Rate

# Township No 10 North

East on a random line between Sections 8 & 17

Variation 13°40' East

40.00 Set a post for temporary 1/4 Sec. Cor.

79.90 Intersect North & South lines 16 links South of corner to Sections 8.9.16 & 17 from which corner I run:

S. 89°~~34~~ 53' W on a true line between Sections 8 & 17

Variation 13° ~~30~~ 40' East

39.95 Set charred post in mound of earth with pits as per instructions for 1/4 Sec. Cor.

79.90 The corner of Sections 7.8.17 & 18

Surface Rolling

Soil 2nd Rate



# Range No 39 West 6th Meridian

West on a random line between Sections 7 & 18

Variation 13°50' East

40.00 Set a post for temporary 1/4 Sec. Cor.

80.49 Intersect West Boundary of Township 35 links South of corner to Sections 7 & 18 from which corner I run:

S. 89°45' E. on a true line between Sections 7 & 18.

Variation 13° ~~30~~ 50' East

40.49 Set charred post in mound of earth with pits as per instructions for 1/4 Sec. Corners

80.49 The Corner of Sections 7.8.17 & 18

Surface Rolling

Soil 2nd Rate

# Township No 10 North

North between Sections
7 & 8
Variation 13°45' E.

40.00 Set a charred post in mound of earth with pits as per instructions for 1/4 Sec. Cor.

80.00 Set charred post in mound of earth with pits as per instructions for Corner to Sections 5. 6. 7 & 8
Surface Rolling
Soil 3rd Rate



# Range No 39 East 6th Meridian

East on a random line between Sections 5 & 8
Variation 13° 30' East

40.00. Set Post for Temporary 1/4 Sec. Cor.

80.16. Intersect North & South line 16 Links North of corner to Sections 4. 5. 8 & 9 from which corner I run:
N. 89° 53' W on a true line between Sections 5 & 8
Variation 13° 30' East

40.08 ~~40.08~~ Set charred post in mound of earth with pits as per instructions for 1/4 Sec. Cor.

80.16 The corner of Sections 5. 6. 7 & 8
Surface Rolling
Soil 2nd Rate

# Township No 10 North

West on a random line between Sections 6 & 7

Variation 13°50' E

40.00 Set post for temporary 1/4 Sec. Cor.

80.20 Intersect West Boundary of Township 14 Links South of Corner to Sections 6 & 7 from which corner I run S. 89°54' E. on a true line between Sections 6 & 7

Variation 13°30' East

40.20 Set charred post in mound of earth with pits as per instructions for 1/4 Sec. Cor.

80.20 The Corner of Sections 5.6.7.8

Surface Rolling

Soil 3rd Rate



# Range No 39 West 6th Meridian

North on a random line between Sections 5 & 6

Variation 13°45' East

40.00 Set a post for temporary 1/4 Sec. Cor.

79.40 Intersect North Boundary of Township 21 Links ~~West~~ of corner to Sections 5 & 6 from which corner I run S. 9' West on a true line between Sections 5 & 6.

Variation 13°45' East

39.40 Set charred post in mound of earth with pits as per instructions for 1/4 Section Corner.

79.40 The corner of Sections 5.6.7 & 8

Surface Rolling

Soil 2nd Rate

September 8th 1871

# Township No 10 North

## General Description

Much the largest portion of this Township is gently Rolling Prairie land. The soil is fair 2nd Rate and would produce good crops if water was accessible.

# Range No 39 West 6th Meridian

## List of Names

A list of the names of the individuals employed to assist in running measuring & marking the lines & Corners described in the foregoing field notes of Township No 10 north of the base line of Range No 39 west of 6th principal Meridian showing the respective capacities in which they acted.

Henry Heisel } Chainmen
Frank M. Daugherty }
Henry Lear } Monumenter and Axeman
Oscar P. Milton }

We hereby Certify that we assisted William E. Daugherty Deputy Surveyor in Surveying & subdividing Township No 10 north of base line of Range No 39 west of the 6th principal Meridian and that said Township has been in all respects to the best of our knowledge & belief well & faithfully surveyed & the boundary monuments planted according to instructions furnished by the Surveyor General

Henry Heisel } Chainmen
Frank M. Daugherty }
Oscar P. Milton } Monumenter & Axeman
Henry Lear

Township No 10 North Range No 39 West 6th Meridian

Subscribed and sworn to before me at my office in the city of Plattsmouth State of Nebraska this 20 day of September 1871

A. S. Chase Probate Judge

I, William E. Daugherty Deputy Surveyor do solemnly swear that in pursuance of a joint contract wherein William E. Daugherty and Martin B. Cutler are joint Contractors with E. E. Cunningham United States Surveyor General for the State of Nebraska bearing date the 26th day of May 1871 I have faithfully & truly in my own proper person & in strict conformity to the instructions furnished by the Surveyor General, the Surveying Manual & the laws of the United States Surveyed Township No 10 north of base line of Range No 39 west of the 6th principal Meridian as represented in the foregoing field Notes as having been surveyed under my direction; & I do further solemnly swear that all the corners of said survey have been established & perpetuated in strict accordance with the printed instructions & the Surveying Manual & that the foregoing are the true & original field notes of such survey.

William E. Daugherty
Deputy Surveyor

Subscribed and sworn to before me at my office in the city of Plattsmouth State of Nebraska this 20 day of September 1871

A. S. Chase
Probate Judge

Township No 10 North Range No 39 West 6th Meridian

Surveyor Generals Office
Plattsmouth, Nov. 25th 1871

The foregoing field notes of the survey and Subdivision of Township No. 10 North of the Base Line of Range No. 39 West of the 6th P.M. in Nebraska Executed by Wm E. Daugherty under joint Contract No. 44. wherein Wm E. Daugherty and Martin B. Cutler are joint Contractors bearing date the 26th day of May 1871. in the month of September 1871 having been critically examined, the necessary corrections and explanations made the said field notes and the survey they describe are hereby approved.

E. E. Cunningham
Surveyor General

T 11 N., R 39 W




Subdivision of Township
No 11 North of Range
No 39 West of the
6th Meridian
State of Nebraska

Commenced September 10th 1871

Finished September 14th 1871

By William E. Daugherty
Deputy Surveyor

# Township No 11 North

## Names of Assistants

Frank M. Daugherty
Henry Heibel } Chainmen

Henry Dear
Oscar P. Milton } Rodmen & Flagmen

# Range No 39 East 6th Meridian

To determine the proper adjustment of my compass for subdividing this Township I commence at the corner of Townships 10 and 11 North Ranges No 38 and 39 West an run thence North on a blank line along the East boundary of section 36
Variation 13° 40' East

40.03 To a point 14 links west of quarter section corner

80.08 To a point 20 links west of corner to sections 25 and 36
To retrace this line a run parallel therto my compass must be adjusted to a variation of 13° 37' East

Subdivisions Commenced September 10th 1871

From the corner of sections 1 2 35 and 36 I run

Township No 11 North

North between Sections
35 & 36
Variation 13° 38' East

40.00 Set chained post in mound of Earth with pits as per instructions for 1/4 Section corner

80.00 Set chained post in mound of Earth with pits as per instructions for corner to sections 25 26 35 and 36

Land rolling
Soil 2nd Rate



Range No. 39 West 6th Meridian

East on a random line between Sections 25 & 36
Variation 14° East

40.00 Set capped for temporary 1/4 sec corner

79.92 Intersect East boundary of Township 15 links North of corner to sections 25 and 36 from which corner I am N 89° 54' W on a true line between Sections 25 and 36
Variation 14° East

39.96 Set chained post in mound of Earth with pits as per instructions for 1/4 sec corner

79.92 The corner of sections 25 26 35 and 36

Land rolling
Soil 2nd Rate

# Township No 11 North

North between Sections
25 & 26
Variation 13°30' East

40.00 Set charred post in mound of Earth with pits as per instructions for 1/4 Section corner

80.00 Set charred post in mound of Earth with pits as per instructions for corner to sections
23 24 25 and 26
Land rolling
Soil 2nd Rate



# Range No 39 West 6th Meridian

East on a random line between Sections 24 & 25
Variation 13°45' East

40.00 Set post for temporary 1/4 sec corner

80.22 Intersect East boundary of Township 18 links South of corner to sections 24 and 25 from which corner I run S 89°52' W on a true line between sections 24 and 25
Variation 13°45' East.

40.11 Set charred post in mound of Earth with pits as per instructions for 1/4 sec corner

80.22 The corner of sections
23 24 25 and 26
Land rolling
Soil 2nd Rate

# Township No 11 North

North between Sections
23 & 24
Variation 13° 30' East

40.00 Set chained post in mound of Earth with pits as per instructions for 1/4 section corner

80.00 Set chained post in mound of Earth with pits as per instructions for corner to sections 13 14 23 and 24
Land rolling
Soil 2nd Rate



# Range No 39 West 6th Meridian

East on a random line between Sections 13 & 24
Variation 14° East

40.00 Set post for temporary 1/4 sec cor

80.06 Intersect East boundary of Township 17 links North of corner to sections 13 and 24 from which corner bears N 89° 53' W on a true line between sections 13 and 24
Variation 14° East

40.03 Set chained post in mound of Earth with pits as per instructions for 1/4 section corner

80.06 The corner of sections 13 14 23 and 24
Land rolling
Soil 2nd Rate

# Township No 11 North

North between Sections
13 & 14
Variation 14° East

4000 Set chaired post in mound of Earth with pits as per instructions for 1/4 section corner

8000 Set chaired post in mound of Earth with pits as per instructions for corner to sections 11 12 13 and 14
Land rolling
Soil 2° Rate



# Range No 39 West 6th Meridian

East on a random line between Sections 12 & 13
Variation 13° 50' East

4000 Set post for temporary 1/4 sec corner

80,32 Intersect East boundary of Township 16 links North of corner to sections 12 and 13 from which corner I run N 89° 53' W on a true line between sections 12 and 13
Variation 13° 50' East

4016 Set chaired post in mound of Earth with pits as per instructions for 1/4 section corner

8032 The corner of sections 11 12 13 and 14
Land rolling
Soil 2° Rate

# Township No 11 North

North between Sections
11 & 12
Variation 13° 30' East

40.00 Set chained post in mound of Earth with pits as per instructions for 1/4 Section corner

80.00 Set chained post in mound of Earth with pits as per instructions for corner to sections 1, 2, 11 and 12

Land rolling
Soil 2nd Rate



# Range No 39 East 6th Meridian

East on a random line between Sections 1 & 12
Variation 13° 30' East

40.00 Set post for temporary 1/4 sec corner

80.10 Intersect East boundary of Township 28 links South of corner to sections 1 and 12 from which corner bears S 89° 48' W on a true line between Sections 1 and 12
Variation 13° 30' East

40.05 Set chained post in mound of Earth with pits as per instructions for 1/4 Section corner

80.10 The corner of sections 1, 2, 11 and 12

Land rolling
Soil 2nd Rate

# Township No 11 North

North on a random line between
Sections 1 & 2
variation 13°30' East
4000 Set post for temporary 1/4 sec cor
80.21 Intersect North boundary of Township
38 links East of corner to sections
1 and 12 from which corner I run
S 36' E on a true line between
Sections 1 and 12
Variation 13°30' East
4021 Set chained post in mound of Earth
with pits as per instructions
for 1/4 section corner
8021 The corner of sections
1 2 11 and 12
Land rolling
Soil 2nd Rate

September 10th 1871



# Range No 39 West 6th Meridian

North between Sections
34 & 35
variation 14° East
4000 Set chained post in mound of Earth
with pits as per instructions
for 1/4 Section corner
8000 Set chained post in mound of
Earth with pits as per
instructions for corner to sections
26 27 34 and 35
Land rolling
Soil 2nd Rate

# Township No 11 North

East on a random line between Sections 26 & 35
Variation 13° 30' East

4,00 Set post for temporary 1/4 sec cor
80,22 Intersect North and South line 32 links South of corner to sections 25 26 35 and 36 from which corner I run S 89° 49' W on a line line between sections 26 and 35
Variation 13° 30' East

4011 Set chared post in mound of Earth with pits as per instructions for 1/4 section corner
8022 The corner of sections 26 27 34 and 35
Land rolling
Soil 2 Rate



# Range No 39 West 6th Meridian

North between Sections 26 & 27
Variation 13° 30' East

4,00 Set chared post in mound of Earth with pits as per instructions for 1/4 Section corner
8,00 Set chared post in mound of Earth with pits as per instructions for corner to sections 22 23 26 and 27
Land rolling soil 2 Rate

# Township No 11 North

East on a random line between
Sections 23 & 26
Variation 13° 45' East
40.00 Set post for temporary 1/4 sec cor
80.12 Intersect North and South line 20
links South of corner to sections
23 24 25 and 26 from which
corner I run S 89° 51' W on a
true line between sections
23 and 26
Variation 13° 45' East
40.06 Set chains post in mound of Earth
with pits as per instructions
for 1/4 section corner
80.12 The corner of sections
22 23 26 and 27
Land rolling
Soil 2nd Rate



# Range No 39 West 6th Meridian

North between Sections
22 & 23
Variation 13° 30' East
40.00 Set chains post in mound of Earth
with pits as per instructions for
1/4 Section corner
80.00 Set chains post in mound of Earth
with pits as per instructions for
corner to sections
14 15 22 and 23
Land rolling
Soil 2nd Rate

# Township No 11 North

East on a random line between
Sections 14 & 23
Variation 14° East

40.00 Set post for temporary 1/4 sec cor
80.32 Intersect North and South line 15
links North of corner to sections
13 14 23 and 24 from which
corner I now N 89°54' W on a
true line between sections
14 and 23
Variation 14° East

40.16 Set chained post in mound of Earth
with pits as per instructions
for 1/4 Section corner
80.32 The corner of sections
14, 15, 22 and 23
Land rolling
Soil 2nd Rate



# Range No 39 East 6th Meridian

North between Sections
14 & 15
Variation 13° 30' East

40.00 Set chained post in mound of Earth
with pits as per instructions
for 1/4 Section corner
80.00 Set chained post in mound of Earth
with pits as per instructions for
corner to sections
10, 11, 14 and 15
Land rolling
Soil 2nd Rate

# Township No 11 North

East on a random line between
Sections 11 & 14
Variation 13° 45' East

40,00 Set post for temporary 1/4 sec cor
80,14 Intersected North and South line 12
links North of corner to sections
11 12 13 and 14 from which
corner I run N 89° 55' W on a line
line between sections 11 and 14
Variation 13° 45' East

40,07 Set chained post in mound of Earth
with pits as per instructions
for 1/4 Section corner

80,14 The corner of sections
10 11 14 and 15
Land rolling
Soil 2d Rate



# Range No 39 East 6th Meridian

North between Sections
10 & 11
Variation 13° 30' East

40,00 Set chained post in mound of Earth
with pits as per instructions for 1/4
Section corner

80,00 Set chained post in mound of Earth
with pits as per instructions for
corner to sections
2 3 10 and 11
Land rolling
Soil 2d Rate

# Township No 11 North

East on a random line between Sections 2 & 11

Variation 13° 30' East

40.00 Set post for temporary 1/4 sec corner

80.00 Intersect North and south line ~~between~~ 27 links south of cor to sec 1 2 11 and 12 from which cor I run S 89° 48' W

Variation 13° 30' East

40.00 Set chain post in mound of Earth with pits as per instructions for 1/4 section corner

80.00 The corner of sections 2 3 10 and 11

Land rolling

Soil 2° Rate



# Range No 39 West 6th Meridian

North on a random line between Sections 2 & 3

Variation 13° 30' East

40.00 Set a post for temporary 1/4 sec corner

80.62 Intersect North ~~and south line~~ boundary of Township 16 links west of corner to sections 2 and 3 from which corner I run S 7' W on a true line between sections 2 and 3

Variation 13° 30' East

40.62 Set chain post in mound of Earth with pits as per instructions for 1/4 section corner

80.62 The corner of sections 2 3 10 and 11

Land rolling

Soil 2° Rate

# Township No 11 North

North between Sections
33 & 34
Variation 13° 45' East

4000 Set chaned post in mound of Earth with pits as per instructions for 1/4 Section corner

8000 Set chaned post in mound of Earth with pits as per instructions for ~~1/4 Section corner~~ corner to Sections 27 28 33 and 34

Land rolling
Soil 2nd Rate



# Range No. 39 West 6th Meridian

East on a random line between Sections 27 & 34
Variation 13° 30' East

4000 Set ~~chaned~~ post for temporary 1/4 Sec cor

80.42 Intersect North and South line 19 links South of corner to sections 26 27 34 and 35 from which corner I run N 89 52' W on a true line between sections 27 & 34
Variation 13° 30' East

4021 Set chaned post in mound of Earth with pits as per instructions for 1/4 Section corner

8042 The corner of sections 27 28 33 and 34

Land rolling
Soil 2nd Rate

September 11th 1871

# Township No 11 North

North between Sections
27 & 28
variation 13° 30' East

4000 Set charred post in mound of Earth with pits as per instructions for 1/4 Section corner

8000 Set charred post in mound of Earth with pits as per instructions for corner to sections
21 22 27 and 28
Land rolling
Soil 2nd Rate



# Range No 39 West 6th Meridian

East on a random line between Sections 22 & 27
variation 13° 40' East

4000 Set a post for temporary 1/4 sec corner

80,24 Intersect North and south line 28 links North of corner to sections 22 23 26 and 27 from which corner I run N 89° 48' W on a true line between sections 22 and 27
variation 13° 40' East

40,12 Set charred post in mound of Earth with pits as per instructions for 1/4 Section corner

80 24 The corner of sections
21 22 27 and 28
Land rolling
Soil 2nd Rate

# Township No 11 North

North between Sections
21 & 22
Variation ~~East~~ 13° 30' East

40.00 Set chaned post in mound of Earth with pits as per instructions for 1/4 Section corner

80.00 Set chaned post in mound of Earth with pits as per instructions for corner to sections 15 16 21 and 22

Sand rolling
Soil 2nd Rate



# Range No. 39 West 6th Meridian

East on a random line between Sections 15 & 22
Variation 13° 25' East

40.00 Set post for temporary 1/4 sec corn

80.12 Intersect North and South line 10 links North of corn to sections 14 15 22 and 23 from which corner I run N 89° 56' W on a true line between sections 15 and 22
Variation 13° 25' East

40.06 Set chaned post in mound of Earth with pits as per instructions for 1/4 section corner

80.12 The corner of sections 15 16 21 and 22

Sand rolling
Soil 2nd Rate

Township No 11 North

North between Sections
15 & 16
Variation 13° 45' East

40.00 Set chaned post in mound of Earth with pits as per instructions for 1/4 Section corner

0.00 Set chaned post in mound of Earth with pits as per instructions for Corner to sections
9 10 15 and 16
Land rolling
Soil 2nd Rate



Range No 39 West 6th Meridian

East on a random line between Sections 10 & 15
Variation 13° 20' East

40.00 Set post for temporary 1/4 sec corner

80.16 Intersect North and South line 62 links South of corner to sections 10 11 14 and 15 from which corner I course S 89° 33' W on a true line between sections 10 and 15
Variation 13° 20' East

40.08 Set chaned post in mound of Earth with pits as per instructions for 1/4 Section corner

80.16 The corner of sections
9 10 15 and 16
Land rolling
Soil 2nd Rate

Township No 11 North

North between Sections
9 & 10
Variation 13° 40' East

40.00 Set chained post in mound of Earth with pits as per instructions for 1/4 Section corner

80.00 Set chained post in mound of Earth with pits as per instructions for corner to Sections 3 4 9 and 10
Land rolling
Soil 2nd Rate



Range No. 39 East 6th Meridian

East on a random line between Sections 3 & 10
Variation 13° 35' East

40.00 Set post for temporary 1/4 sec corner

80.12 Intersect North and South line 14 links South of corner to sections 2 3 10 and 11 from which corner I run S 89° 34' W on a true line between Sections 3 and 10
Variation 13° 35' East

40.06 Set chained post in mound of Earth with pits as per instructions for 1/4 Section corner

80.12 The corner of sections 3 4 9 and 10
Land rolling
Soil 2nd Rate

# Township No 11 North

North on a random line
between Sections 3 & 4
Variation 13° 30' East
40.00 Set post for temporary 1/4 sec cor
80.19 Intersect North boundary of Township
36 links East of corner to sections
3 and 4 from which corner I run
S 15 E on a true line between sections
3 and 4
Variation 13° 30' East
40.19 Set chained post in mound of Earth
with pits as per instructions
for 1/4 Section corner
80.19 The corner of sections
3 4 9 and 10
Level rolling
Soil 2nd Rate



# Range No. 39 West 6th Meridian

North between Sections
32 & 33
Variation 13° 40 East
40.00 Set chained post in mound of Earth
with pits as per instructions for
1/4 Section corner
80.00 Set chained post in mound of Earth
with pits as per instructions for
corner to sections
28 29 32 and 33
Level rolling
Soil 2nd Rate

# Township No 11 North

East on a random line between
Sections 28 & 33
Variation 13° 30' East
40.00 Set post for temporary 1/4 sec Corn
79.78 Intersect North and South line 23
links south of corner to sections 27
28 33 and 34 from which corner
I view S 89° 30' W on a line
between sections 28 and 33
Variation 13° 30 East
39.89 Set chained post in mound of Earth
with pits as per instructions for
1/4 Section corner
79.78 The corner of sections
28 29 32 and 33
Land rolling
Soil Red Rock



# Range No 39 West 6th Meridian

North between Sections
28 & 29
Variation 13° 45' East
40.00 Set chained post in mound of Earth
with pits as per instructions
for 1/4 Section corner
80.00 Set chained post in mound of
Earth with pits as per
instructions for corner to sections
20 21 28 and 29
Land rolling
Soil Red Rock

# Township No 11 North

East on a random line between
Sections 21 & 28
Variation 13° 40' East
40.00 Set post for temporary 1/4 sec corner
80.14 Intersect North and South line 12
links North of post corner to sections
21 22 27 and 28 from which cor
I run N 89° 55' W on a true line
between sections 21 and 28
Variation 13° 40' East
40.07 Set chained post in mound of Earth
with pits as per instructions
for 1/4 Section corner
80.14 The corner of sections
20 21 28 and 29
Sand rolling
Sol 2d Rate

September 12th 1871



# Range No 39 East 6th Meridian

North between Sections
20 & 21
Variation 13° 40' East
40.00 Set chained post in mound of Earth
with pits as per instructions for
1/4 Section corner
80.00 Set chained post in mound of Earth
with pits as per instructions
for corner to sections
16 17 20 and 21
Level rolling
Sol 2d Rate

# Township No 11 North

East on a random line between Sections 16 & 21

Variation 13° 35' East

40.00 Set post for temporary 1/4 sec corner

80.20 Intersect North and south line 16 links North of corner to sections 15 16 21 and 22 from which corner I run N 89° 53' W on a true line between sections 16 and 21

Variation 13° 35' East

40.10 Set chared post in mound of Earth with pits as per instructions for 1/4 Section corner

80.20 The corner of sections 16 17 20 and 21

Land rolling

Soil 2nd Rate



# Range No 39 West 6th Meridian

North between Sections 16 & 17

variation 13° 40 East

40.00 Set chared post in mound of Earth with pits as per instructions for 1/4 Section corner

80.00 Set chared post in mound of Earth with pits as per instructions for corner to sections 8 9 16 and 17

Land rolling

Soil 2nd Rate

# Township No. 11 North

East on a random line between
Sections 9 & 16
variation 13° 30' East

40.00 Set post for temporary 1/4 sec corner
80.08 Intersect north and south line 28
links South of corner to sections 9
10 15 and 16 from which corner
bears S 89° 48' W on a line bend
between sections 9 and 16
variation 13° 30' East

40.04 Set chaus post in mound of Earth
with pits as per instructions for
1/4 Section corner

80.08 The corner of sections
8 9 16 and 17
Land rolling
Soil 2nd Rate



# Range No 39 West 6th Meridian

North between Sections
8 & 9
variation 13° 45' East

40.00 Set chaus post in mound of Earth
with pits as per instructions for 1/4
Section corner

80.00 Set chaus post in mound of Earth
with pits as per instructions
for corner to sections
4 5 8 and 9
Land rolling
Soil 2nd Rate

# Township No 11 North

East on a random line between
Sections 4 & 9
Variation 13° 40' East
40.00 Set post for temporary 1/4 sec corner
80.16 Intersect North and south line 8 links
North of corner to sections 3 4 9 and 10
from which corner I now
N 89° 57' W on a true line between
sections 4 and 9
Variation 13° 40' East
40.08 Set chain post in mound of Earth
with pits as per instructions for
1/4 section corner
80.16 The corner of sections
4 5 8 and 9
Land rolling
Soil 2° Rate



# Range No 39 West 6th Meridian

North on a random line between
Sections 4 & 5
Variation 13° 45' East
40.00 Set post for temporary 1/4 sec corner
80.39 Intersect North boundary of Township
15 links West of corner to sections
4 and 5 from which corner I now
S 6' W on a true line between
Sections 4 and 5
Variation 13° 45' East
40.39 Set chain post in mound of Earth
with pits as per instructions
for 1/4 section corner
80.39 The corner of sections
4 5 8 and 9
Land rolling
Soil 2° Rate

# Township No 11 North

North between Sections
31 & 32
Variation 13° 33' East

40.00 Set chaned post in mound of Earth with pits as per instructions for ¼ section corner

80.00 Set chaned post in mound of Earth with pits as per instructions for corner to sections
29 30 31 and 32
Land rolling
Soil 2d Rate



# Range No 39 West 6th Meridian

East on a random line between Sections 29 & 32
Variation 13° 30' East

40.00 Set ~~chan~~ post for Temporary ¼ sec corner

80.14 Intersect North and South line 33 links South of corner to sections 28 29 32 and 33 from which corner I run ~~32 and 33~~ S 89° 46' W on a true line between sections 29 and 32
Variation 13° 30' East

40.07 Set chaned post in mound of Earth with pits as per instructions for ¼ section corner

80.14 The corner of sections
29 30 31 and 32
Land rolling
Soil 2d Rate

# Township No 11 North

East on a random line between
Sections 30 & 31
variation 13° 40' East

40.00 Set post for Temporary 1/4 sec cor

81.16 Intersect West boundary of Township
37 links North of corner to sections
30 and 31 from which corner I run
N 89° 44' E on a true line between
Sections 30 and 31
variation 13° 40' East

41.16 Set chain post in mound of Earth
with pits as per instructions
for 1/4 Section corner

81.16 The corner of sections
29 30 31 and 32
Land rolling
Soil 2nd Rate





# Range No 39 East 6th Meridian

North between Sections
29 & 30
variation 14° East

40.00 Set chain post in mound of Earth
with pits as per instructions for
1/4 Section corner

80.00 Set chain post in mound of Earth
with pits as per instructions for
corner to sections
19 20 29 and 30
Land rolling
Soil 2nd Rate

# Township No 11 North

East on a random between
Sections 20 & 29
variation 13°45' East

40.00 Set post for temporary 1/4 sec corn
80.18 Intersect North and South line 13 links
North of corner to sections 20 21
28 and 29 from which corner I saw
N 89° 54' W on a true line
between sections 20 and 29
Variation 13°45' East

40.09 Set chained post in mound of Earth
with pits as per instructions
for 1/4 Section corner

80.18 The corner of sections
19 20 29 and 30
Level rolling
Soil 2nd Rate

September 13th 1871



# Range No 39 West 6th Meridian

West on a random line between
Sections 19 & 30
Variation 13°45' East

40.00 Set post for temporary 1/4 sec corn
80.94 Intersect Town boundary of Township
12 links South of corner to sections
19 and 30 from which corner I saw
S 89°55' E on a true line
between sections 19 and 30
Variation 13°45' East

40.94 Set chained post in mound of
Earth with pits as per
instructions for 1/4 sec corner

80.94 The corner of sections
19 20 29 and 30
Sand rolling
Soil 2nd Rate

# Township No 11 North

North between Sections
19 & 20
Variation 13°50' East

40,00 Set chain post in mound of Earth with pits as per instructions for 1/4 Section corner

80,00 Set chain post in mound of Earth with pits as per instructions for corner to sections 17 18 19 and 20
Land rolling
Soil 2nd Rate



# Range No 39 West 6th Meridian

East on a random line between Sections 17 & 20
Variation 13°40' East

40,00 Set post for temporary 1/4 sec corner

80,32 Intersect North and south line 16 links North of corner to sections 16 17 20 and 21 from which corner I saw N 89°53' W on a true line between Sections 17 and 20
Variation 13°40' East

40,16 Set chain post in mound of Earth with pits as per instructions for 1/4 Section corner

80,32 Stone corner of sections 17 18 19 and 20
Land rolling
Soil 2nd Rate

# Township No 11 North

East on a random line between
Sections 18 & 19
Variation 13° 40' East
40.00 Set post for temporary 1/4 sec corn
80.75 Intersect West boundary of Township
10 links North of corner to sections
18 and 19 from which corner bears
N 89° 56' W East a true bisection
Sections 18 and 19
Variation 13° 40' East
40.75 Set chained post in mound of Earth
with pits as per instructions for
1/4 Section corner
80.75 The corner of sections
17 18 19 and 20
Land rolling
Soil 2nd Rate



# Range No 39 East 6th Meridian

North between Sections
17 & 18
Variation 13° 45' East
40.00 Set chained post in mound of Earth
with pits as per instructions for
1/4 Section corner
80.00 Set chained post in mound of Earth
with pits as per instructions
for corner to sections
7 8 17 and 18
Land rolling
Soil 2 Rate

## Township No 11 North

East on a random line between Sections 8 & 17
Variation 13° 30' East

4000 Set post for temporary 1/4 sec cor
8000 Intersect North and South line 28 links South of corner to sections 8 9 16 and 17 from which corner I run S 89° 48' W on a true line between sections 8 and 17
Variation 13° 30' East

4000 Set chased post in mound of Earth with pits as per instructions for 1/4 section corner
8000 The corner of sections 7 8 17 and 18
Land rolling
Soil 2nd Rate



## Range No 39 West 6th Meridian

West on a random line between Sections 7 & 18
Variation 13° 50' East

4000 Set post for temporary 1/4 sec cor
80.82 Intersect West boundary of Township 11 links South of corner to sections 7 and 18 from which corner I run S 89° 55' E on a true line between sections 7 and 18
Variation ~~7 and 18~~ 13° 50'

40.82 Set chased post in mound of Earth with pits as per instructions for 1/4 section corner
80.82 To the corner of sections 7 8 17 and 18
Land rolling
Soil 2nd Rate

# Township No 11 North

North between Sections
7 & 8
Variation 13° 45' East

40.00 Set chained pit in mound of Earth with pits as per instructions for 1/4 Section corner

80.00 Set chained pit in mound of Earth with pits as per instructions for corner to sections 5, 6
7 & 8 ~~7 and 8~~
Land rolling
Soil 2nd Rate



# Range No 39 West 6th Meridian

East on a random line between Sections 5 & 8
Variation 13° 40' East

40.00 Set pipe for temporary 1/4 Sec corner

80.18 Intersect North and South line ~~between~~ 35 links north of corner to Sections 4 5 8 and 9 from which Corner I cross N 89° 45' W as a line line between sections 5 and 8
Variation 13° 40' East

40.09 Set chained pit in mound of Earth with pits as per instructions for 1/4 Section corner

80.18 The corner of sections 5 6 7 and 8
Land rolling
Soil 2nd Rate

# Township No 11 North

East on a random line between
Sections 6 & 7
Variation 13° 55' East
4000 Set post for temporary 1/4 sec corner
8070 Intersect West boundary of Township
24 links South of corner to sections
6 and 7 from which corner I saw
S 89° 50' E on a true line between
sections 6 and 7
Variation 13° 55' East
4070 Set chained post in mound of Earth
with pits as per instructions
for 1/4 section corner
8070 The corner of sections
5 6 7 and 8
Land rolling
Soil 2nd Rate



# Range No 39 West of 6th Meridian

North on a random line between
Sections 5 & 6
Variation 13° 40' East
4000 Set post for temporary 1/4 sec corner
8031 Intersect North boundary of Township
7 links West of corner to sections
5 and 6 from which corner I saw
S 3' W on a true line between
Sections 5 and 6
Variation 13° 40' East
4031 Set chained post in mound of Earth
with pits as per instructions for
1/4 sec corner
8031 The corner of sections
5 6 7 and 8
Land rolling
Soil 2nd Rate

September 14th 1871

# Township No 11 North

## General Description

This Township is a high rolling Prairie Soil 2nd Rate and well adapted to grazing

# Range No 39 West 6th Meridian

## List of Names

A list of the names of the individuals employed to assist in running, measuring and marking the lines & corners described in the foregoing field notes of Township No 11 north of base line of Range No 39 west of the 6th principal Meridian showing the respective capacities in which they acted.

Henry Heisel } Chainmen
Frank M. Daugherty }
Henry Lear } Rodmen
Oscar F. Milton } Axmen

We hereby Certify that we assisted William E. Daugherty Deputy Surveyor in Surveying & subdividing Township No 11 north of base line of Range No 39 west 6th principal Meridian so that said Township has been in all respects to the best of our knowledge & belief well & faithfully surveyed & the boundary monuments planted according to instructions furnished by the Surveyor General

Henry Heisel } Chainmen
Frank M Daugherty
Henry Lear } Rodmen &
Oscar F. Milton } Axmen

Township No 11 North

Subscribed and sworn to before me at my office in the city of Plattsmouth State of Nebraska this 20th day of September 1871 A G Child

Probate Judge

I, William E. Daugherty Deputy Surveyor do solemnly swear that in pursuance of a joint-Contract wherein William E. Daugherty & Martin B. Cutler are joint-Contractors with E. E. Cunningham United States Surveyor General for the State of Nebraska bearing date the 25th day of May 1871. I have well faithfully & truly in my own proper person & in strict conformity to the instructions furnished by the Surveyor General the Surveying Manual & the laws of the United States Surveyed Township No 11 north of base line of Range No. 39 west of the 6th principal Meridian as represented in the foregoing field notes as having been surveyed under my direction; & I do further solemnly swear that all the corners of said Surveys have been established & perpetuated in strict accordance with the printed instructions & the

Range No 39 West 6th Meridian

printed instructions & the surveying Manual & that the foregoing are the true & original field notes of such survey.

William E Daugherty
Deputy Surveyor

Subscribed and Sworn to before me at my office in the city of Plattsmouth State of Nebraska this 20th day of September 1871

A G Child

Probate Judge

Township No 11 North

Range No 39 West 6th Meridian

Surveyor Generals Office
Plattsmouth, Neb. Nov. 25th 1871

The forgoing field notes of the Survey and Subdivision of Township No. 11. North of the Base Line of Range No. 39 West of the 6th P.M. in Nebraska Executed by Wm. E. Daugherty under joint Contract No. 44 between Wm. E. Daugherty & M. B. Butler are joint Contractors bearing date the 26th day of May 1871, in the month of September 1871, having been critically examined, the necessary corrections and explanations made the said field notes and the survey they describe are hereby approved

E. E. Cunningham
Surveyor General

Township No 12 North

Index Diagram
of

T 12 N., R 39 West

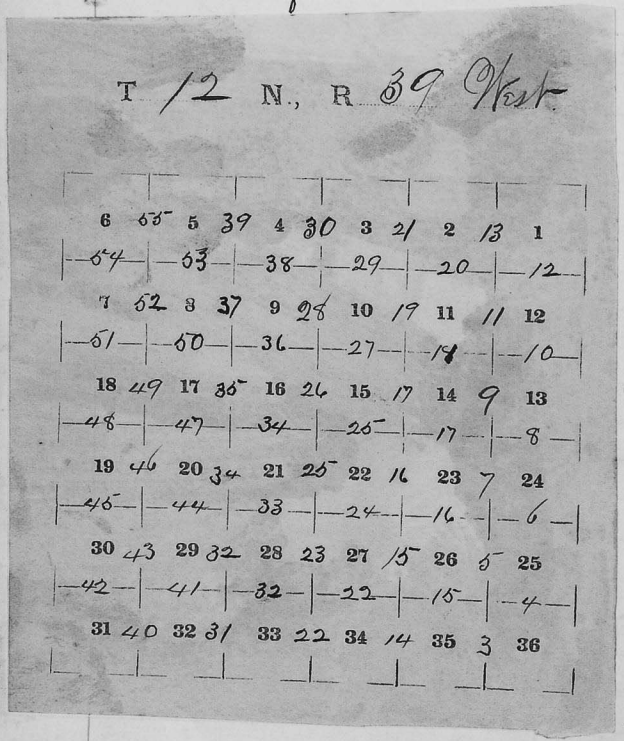


Field Notes of the Survey of the Sub-divisions of Township number Twelve North of the base line of Range number Thirty Nine West of the Sixth principal Meridian in the State of Nebraska by William Hardin deputy Surveyor under his contract No 40 bearing date the 6th day of August A.D. 1870

Sub-division commenced September the 12th 1870

Sub division Completed Sept 17th 1870

A List of the names

of assistants and their
Several duties

John Glenn Chainman
Charles Hardin Chainman
Fred Wiehe Mound Builder
S J Seger Mound builder



T 12 N of R 39 W of the 6th Principal Meridian

To ascertain the proper adjustment of my compass for sub dividing this town-

| | |
|---|---|
| Ship | I commence at the corner to Townships 11 and 12 N, R, 38 and 39 W. and run North on a blank line along |
| Chs | the east boundary of section 36 Va 13° 30' E. |
| 40.10 | To a point 26 lks East of the 1/4 Sec Cor |
| 8018 | To a point 58 lks E of of the corner to Sections 25 and 36 |
| | To retrace this line or run a parallel thereto my compass must be adjusted to a variation of 13° 55' E |
| | Sub division Commenced Sept 12th 1870 |
| | From the corner to sections 1, 2, 35 and 36 on the south boundary of the township I run North between sections 35 and 36 Va 13° 55' E |
| 40,00 | Set a post deposited a charred stake and raised a mound of earth with pits as per instructions for 1/4 Sec Cor |
| 80,00 | Set a post deposited a charred stake and raised a mound of earth with pits as per instructions for corner to sections 25 26 35 and 36 |
| | Land rolling Soil 2d rate |

T12 N. R39 W. of the 6th P M

| Chs | |
|---|---|
| | East on a random line between sections 25 & 36 Va 13° 55' E |
| 40.00 | Set a post for temporary 1/4 Sec cor in a pond of water 90 lks over and 14 in deep |
| 80.00 | Intersected the east boundary of the Township 24 lks South of the corner to Sections 25 and 36 from which corner I run S 89° 51' W on a true line between sections 25 and 36 Va 13° 55' E |
| 39.70 | Set a post - deposited a charred stake and raised a mound of earth with pits as per instructions for witness corner, ~~Mound~~, on the East bank of pond and 30 lks east ~~of the point~~ for 1/4 Sec cor |
| 40.00 | Point for 1/4 Sec cor in Pond of water 16 inches deep |
| 80.00 | The corner to sections 25-24 35 and 36 ~~Land~~ rolling Soil 2d rate |



T12 N. R39 W. of 6th P.M.

| Chs | |
|---|---|
| | North between sections 25 and 26 Va 13° 55' E |
| 24.50 | Dry lake bed, in value |
| 30.00 | Leave dry lake " |
| 40.00 | Set a post - deposited a charred stake and raised a mound of earth with pits as per instructions for 1/4 Sec Cor |
| 80.00 | Set a post - deposited a charred stake and raised a mound of earth with pits as per instructions for corner to sections 23 24 25 and 26 |
| | Land undulating Soil 2d rate |

T12 N R39 W of 6th P M

| | |
|---|---|
| Chs | East on a random line between Sections 24 & 25 Va 13°55' E |
| 40.00 | Set a post for temporary 1/4 Sec-Cor- |
| 80.22 | Intersected the east boundary of the township 61 Chs South of the corner to Sections 24 and 25 from which corner I run S 89°34' W on a true line between Sections 24 and 25 Va 13°55' E |
| 40.11 | Set a post- deposited a charred stake and raised a mound of earth with pits as per instructions for 1/4 Sec Cor |
| 80.22 | The Corner to Sections 23, 24, 25 and 26 |
| | Land, Surface Undulating Soil 2d rate |



T12 N R39 W of 6th P M

| | |
|---|---|
| Chs | North between Sections 23 and 24 Va 13°50' E |
| 40.00 | Set a post- deposited a charred stake and raised a mound of earth with pits as per instructions for 1/4 Sec Cor |
| 80.00 | Set a post deposited a charred stake and raised a mound of earth with pits as per instructions for corner to Sections 13, 14 23 and 24 |
| | Land gently rolling Soil 2d rate |

T 12 N R 39 W. of 6th P M

| Chs | |
|---|---|
| | East on a random line between sections 13 and 24 Va 13°50'E |
| 40.00 | Set a post for temporary 1/4 Sec Cor |
| 42.00 | Dry lake lying mostly in section 13, bears N. & S. E. |
| 52.40 | Leave dry lake bears N & S. |
| 62.50 | Wagon road bearing N.W. and S.E. |
| 80.30 | Intersected the east boundary of the township 70 lks South of corner to sections 13 and 24 from which corner I run S 89°30' W on a true line between Sections 13 and 24 Va 13°50'E. |
| 40.15 | Set a post - deposited a charred stake and raised a mound of earth with pits as per instructions for 1/4 Sec - Cor |
| 80.30 | The corner to sections 13.14.23 24 Land Level Soil 2d rate |



T 12 N R 39 W of the 6th P M

| Chs | | |
|---|---|---|
| | North between sections 13 and 14 Va 13°40'E | |
| 40.00 | Set a post - deposited a charred stake and raised a mound of earth with pits as per instructions for 1/4 Sec Cor | |
| 80.00 | Set a post deposited a charred stake and raised a mound of earth with pits as per instructions for corner to sections 11, 12, 13, and 14 | |
| | Land gently rolling Soil 2d rate | |

T12 N. R 39 W of 6th P M

| | |
|---|---|
| Chs | East on a random line between sections 12 and 13 va 13° 40' E |
| 21.46 | Old wagon road trans S of E and W of N |
| 40.00 | Set a post for temporary 1/4 Sec Cor |
| 80.12. | Intersected the east boundary of the township 59 chs South of the Corner to sections 12 and 13 from which Corner I run S 89° 35' W on a true line between sections 12 and 13 va 13° 40' E |
| 40.06 | Set a post - deposited a charred stake and raised a mound of earth with pits as per instructions for 1/4 Sec Cor |
| 80.12 | The corner to sections 11, 12, 13, and 14 Land level Soil 2d rate |



T12 S of R 39 W of 6th P M

| | |
|---|---|
| Chs | North between sections 11 and 12 va 13° 30' E |
| 40.00 | Set a post deposited a charred stake and raised a mound of earth with pits as per instructions for 1/4 Sec - Cor |
| 45.90 | Wagon road trans ~~N of two S of E~~ W of N and E of S |
| 80.00 | Set a post - deposited a charred stake and raised a mound of earth with pits as per instructions for corner to sections 1, 2, 11, and 12 |
| | Land. Surface rolling Soil 2d rate |

T 12 N of R 39 W. of 6th P.M.

| Chs | |
|---|---|
| | East on a random line between sections 1 and 12 Va 13° 30' E |
| 4,00 | Set a post for temporary 1/4 Sec-Cor- |
| 80,64 | Intersected the East boundary of the township 94 lks South of the corner to sections 1 and 12 from which corner I run S 89° 20' W on a true line between sections 1 and 12 Va 13° 30' E |
| 40,32 | Set a post deposited a charred stake and raised a mound of earth with pits as per instructions for 1/4 Sec Cor |
| 80 64 | The corner to sections 1, 2, 11 and 12 Land Level Soil 2d rate |



T 12 N of R 39 W of 6th P.M.

| Chs | |
|---|---|
| | North on true line between sections 1 and 2 Va 13° 30' E |
| 4,00 | Set a post deposited a charred stake and raised a mound of earth with pits as per instructions for 1/4 Sec Cor |
| 83,75 | Intersected the 3d standard parallel ~~line~~ at a point 9.88 chs east of the corner to ~~Township~~ 13 N. R. 38 and 39 West When I set a post deposited a charred stake and raised a mound of earth with pits as per instructions for closing corner to sections 1 and 2 |
| | Land slightly rolling Soil 2d rate Sept 12th 1870. |

T 12 N of R 39 W. of 6th P.M.

| Chs | |
|---|---|
| | North between sections 34 and 35 va 14° E |
| 40.00 | Set a post deposited a charred stake and raised a mound of earth with pits as per instructions for 1/4 sec cor |
| 80.00 | Set a post deposited a charred stake and raised a mound of earth with pits as per instructions for corner to sections 26, 27 34 and 35 |
| | Land Surface level Soil 2d rate |



T 12 N of R 39 W. of 6th P.M.

| Chs | |
|---|---|
| | Easton random line between sections 26 & 35 va 14° E |
| 40.00 | Set a post for temporary 1/4 sec cor |
| 80.05 | Intersected the N and S. line 13 chs South of the corner to sections 25 26 35 and 36 from which corner I run S 89° 55' ~~E~~ W on a true line between section and 26 and 35 va 14° E |
| 40.02½ | Set a post deposited a charred stake and raised a mound of earth with pits as per instructions for 1/4 sec cor |
| 80.05 | The corner to sections 26, 27 34 and 35 Land gently rolling Soil 2d rate |
| | North between sections 26 and 27 va 14° E |
| 40.00 | Set a post deposited a charred stake and raised a mound of earth with pits as per instructions for 1/4 sec cor |
| 80.00 | Set a post deposited a charred stake and raised a mound of earth with pits as per instructions for corner to sections 22, 23, 26 and 27 Land slightly rolling Soil 2d rate |

T12 S of R 39 W of 6th P M

| Chs | |
|---|---|
| | East on a random line between sections 23 & 26 |
| | Va 14° E |
| 40.00 | Set a post for temporary 1/4 Sec Cor |
| 80.18 | Intersected the N & S line 11 lks north of corner to sections 23, 24, 25 and 26 from which corner I run S 89° 55' W on a true line between sections 23 and 26 |
| | Va 14° E |
| 40.09 | Set a post deposited a charred stake and raised a mound of earth with pits as per instructions for 1/4 Sec Cor |
| 80.18 | The corner to sections 22, 23 26 and 27 |
| | Land gently rolling Soil 2d rate |
| | North between sections 22 and 23 |
| | Va 13° 45' E |
| 40.00 | Set a post-deposited a charred stake and raised a mound of earth with pits as per instructions for 1/4 Sec Cor |
| 80.00 | Set a post-deposited a charred stake and raised a mound of earth with pits as per instructions for corner to sections 14, 15, 22 and 23 |
| | Land rolling Soil 2d rate |



T12 S of R 39 W of 6th P M

| Chs | |
|---|---|
| | East on a random line between sections 14 and 23 |
| | Va 13° 45' E |
| 40.00 | Set a post for temporary 1/4 Sec Cor |
| 80.50 | Intersected the N & S line 16 lks South of the corner to sections 13 14 23 and 24 from which corner I run S 89° 53' W on true line between sections 14 and 23 |
| | Va 13° 45' E |
| 40.25 | Set a post-deposited a charred stake and raised a mound of earth with pits as per instructions for 1/4 Sec Cor |
| 80.50 | The corner to sections 14 15 22 and 23 |
| | Land slightly rolling Soil 2d rate |
| | North between sections 14 and 15 |
| | Va 13° 40' E |
| 40.00 | Set a post-deposited a charred stake and raised a mound of earth with pits as per instructions for 1/4 Sec Cor |
| 80.00 | Set a post-deposited a charred stake and raised a mound of earth with pits as per instructions for corner to sections 10, 11, 14 and 15 |
| | Land Undulating Soil 2d rate |

T 12 N of R 39 W of 6th P M

| | |
|---|---|
| Chs | East on a randome line between sections 11 and 14 Va 13°40' E |
| 4.00 | Set a post for temporary 1/4 Sec Cor |
| 8.18 | Intersection the N and South line 49 lks South of the corner to sections 11, 12, 13 and 14 from which Corner I run S 88°39' W on true line between sections 11 and 14 Va 13°40' E |
| 4.09 | Set a post deposited a charred stake and raised a mound of earth with pits as per instructions for 1/4 Sec Cor |
| 8.18 | The corner to sections 10 11 14 and 15 Land Surface level Soil 2d rate |



T 12 N of R 39 W of 6th P M

| | |
|---|---|
| Chs | North between sections 10 and 11 Va 13°30' E |
| 4.00 | Set a post deposited a charred stake and raised a mound of earth with pits as per instructions for 1/4 Sec Cor |
| 6.00 | Enter dry lake bed extending about 12 chs west & 8 chs east of line |
| 7.90 | Leave dry lake bears N W. |
| 8.00 | Set a post deposited a charred stake and raised a mound of earth with pits as per instructions for corner to sections 2, 3, 10 and 11 Land level Soil 2d rate |

T12 N of R 39 W of 6th P.M.

| | |
|---|---|
| Chs | East on a random line between sections 2 and 11 Va 13°30' E |
| 4000 | Set a post for temporary 1/4 Sec cor |
| 5880 | Wagon road bears W of N. |
| 7985 | Intersected the N & S line 66 lks South of the corner to sections 1, 2 11 and 12 from which corner I run S 89°32' W on a true line between sections 2 and 11 Va 13°30' E |
| 3992½ | Set a post deposited a charred stake and raised a mound of earth with pits as per instructions for 1/4 Sec cor |
| 7985 | The corner to sections 2, 3, 10, 11 |

Land gently rolling
Soil 2d rate



T12 N of R 39 W of 6th P.M.

| | |
|---|---|
| Chs | North on a true line between sections 2 and 3 Va 13°25' E |
| 4000 | Set a post, deposited a charred stake and raised a mound of earth with pits as per instructions for 1/4 Sec cor |
| 84,35 | Intersected the 3d standard parallel N at a point 10.00 chs East of the corner to sections 35 and 36 of T13 N R 39 W Where I set a post deposited a charred stake and raised a mound of earth with pits as per instructions for closing corner to sections 2 and 3 |

Land rolling Soil 2d rate
Sept 13th 1870

T12 N of R39 W of 6th P M

| Chs | |
|---|---|
| | North between sections 33 and 34 |
| | va 14°00' E |
| 40.00 | Set a post deposited a charred stake and raised a mound of earth as per instructions for 1/4 Sec Cor |
| 80.00 | Set a post deposited a charred stake and raised a mound of earth with pits as per instructions for corner to sections 27 28 33 & 34 |
| | Land level Soil 2d rate |
| | East on a random line between sections 27 & 34 |
| | va 14° E |
| 40.00 | Set a post for temporary 1/4 Sec Cor |
| 79.64 | Intersected the N and S line 19 lks north of the corner to sections 26, 27 34 and 35 from which corner I run N 89° 52' W. on a true line between sections 27 and 34 |
| | va 14° E |
| 39.82 | Set a post deposited a charred stake and raised a mound of earth with pits as per instructions for 1/4 Sec Cor |
| 79.64 | The corner to Sec 27, 28, 33 & 34 |
| | Land level Soil 2d rate |



T12 N of R39 W of 6th P M

| Chs | |
|---|---|
| | North between sections 27 and 28 |
| | va 14° E |
| 40.00 | Set a post deposited a charred stake and raised a mound of earth with pits as per instructions for 1/4 Sec Cor |
| 76.80 | Dry lake lying mostly in Sec 27. bears W. & N.E. |
| 80.00 | Set a post in North edge of dry lake - deposited a charred stake and raised a mound of earth with pits as per instructions for corner to sections 21, 22, 27 and 28 and leave dry lake, bears N.E. & S.W. |
| | Land level Soil 2d rate |

T 12 N of R 39 W of 6th P.M.

| | |
|---|---|
| Chs | East on a random line between sections 22 and 27 Va 14° E |
| 14.30 | Leave dry lake bears N & S.W. |
| 40.00 | Set a post for temporary 1/4 Sec cor |
| 79.48 | Intersected the N and S line 22 chs South of the corner to sections 22, 23 26 and 27 from which corner I run S 89° 57' W on a true line between sections 22 and 27 Va 14° E |
| 39.74 | Set a post deposited a charred stake and raised a mound of earth with pits as per instructions for 1/4 Sec cor |
| 79.48 | the corner to sections 21, 22, 27 and 28 Land level soil 2d rate |



T 12 N of R 39 W of 6th P.M.

| | |
|---|---|
| Chs | North between sections 21 and 22 Va 14° 5' E |
| 40.00 | Set a post deposited a charred stake and raised a mound of earth with pits as per instructions for 1/4 Sec cor |
| 80.00 | Set a post deposited a charred stake and raised a mound of earth with pits as per instructions for corner to sections 15, 16, 21 and 22 Land level soil 2d rate |
| | East on a random line between sections 15 & 22 Va 14° 5' E |
| 40.00 | Set a post for temporary 1/4 Sec Cor |
| 79.14 | Intersected the N and S line 31 chs South of the corner to sections 14, 15 22 and 23 from which corner I run S 89° 47' W on a true line between sections 15 and 22 Va 14° 5' E |
| 39.57 | Set a post deposited a charred stake and raised a mound of earth with pits as per instructions for 1/4 Sec Cor |
| 79.14 | The corner to sections 15, 16, 21 and 22 Land W 1/2 level E 1/2 rolling soil 2d rate |

T12 N of R39 W of 6th P M

| | |
|---|---|
| Chs | North between sections 15 and 16 Va 13°55' E |
| 40.00 | Set a post deposited a charred stake and raised a mound of earth with pits as per instructions for 1/4 sec cor |
| 80.00 | Set a post in S. Wedge of dry lake deposited a charred stake and raised a mound of earth with pits as per instructions for corner to sections 9, 10, 15 and 16 on W. side of dry lake |
| | Land Surface flat Soil 2d rate |



T12 N of R39 W of 6th P M

| | |
|---|---|
| Chs | East on a random line between sections 10 and 15 Va 13°55' E |
| 7.00 | Leave dry lake bears N.E. & S.W. |
| 40.00 | Set a post for temporary 1/4 sec cor |
| 79.32 | Intersected the N and S line 54 lks South of the corner to sections 10 14 14 and 15 from whence corner I run S 89 37' W on a true line between sections 10 and 15 Va 13°55' E |
| 39.66 | Set a post deposited a charred stake and raised a mound of earth with pits as per instructions for 1/4 sec cor |
| 79.32 | The corner to sections 9 10 15 and 16 |
| | Land Surface flat Soil 2d rate |

T12 N of R 39 W of the 6th P.M.

| | |
|---|---|
| 0 lks | North between sections 9 and 10 Va 13°55' E |
| 40.00 | Set a post deposited a charred stake and raised a mound of earth with pits as per instructions for 1/4 Sec cor |
| 80.00 | Set a post deposited a charred stake and raised a mound of earth with pits as per instructions for corner to sections 3 4 9 and 10 |
| | Land level Soil 2d rate |



T12 N of R 39 W of 6th P.M.

| | |
|---|---|
| 0 lks | East on a random between Sections 3 and 10 Va 13°55' E |
| 40.00 | Set a post for temporary 1/4 Sec cor |
| 40.15 | Enter dry lake (circular) |
| 48.00 | Leave dry lake, bears N.W. & S.E. |
| 79.22 | Intersected the N and S line 48 lks South of the corner to Sections 2, 3, 10 and 11 from which corner I run S 89°39' W on a true line between sections 3 and 10 Va 13°55' E |
| 39.61 | Set a post deposited a charred stake and raised a mound of earth with pits as per instructions for 1/4 Sec cor |
| 79.22 | The corner to sections 3, 4, 9 and 10 Land level Soil 2d rate |

T 12 N of R 39 W of 6th P.M.

| Chs | |
|---|---|
| | North on true line between Sections 3 and 4 Var 13°40' E |
| 12.00 | Enter S.E end of dry lake extending N.W about 30 chs |
| 17.50 | Leave dry lake bears N.W & S.E. |
| 40.00 | Set a post deposited a charred stake and raised a mound of earth with pits as per instructions for 1/4 Sec Cor |
| 83.93 | Intersected the 3rd Standard parallel N 10.14 chs east of the corner to sections 34 and 35 T 13 N R 39 W where I set a post deposited a charred stake and raised a mound of earth with pits as per instructions for closing corner to sections 3 and 4 |
| | Land rolling soil 2d rate |
| | Sept 14 1870 |



T 12 N of R 39 W of 6th P.M.

| Chs | |
|---|---|
| | North between sections 32 and 33 Var 14° E |
| 40.00 | Set a post deposited a charred stake and raised a mound of earth with pits as per instructions for 1/4 Sec cor |
| 80.00 | Set a post deposited a charred stake and raised a mound of earth with pits as per instructions for corner to sections 28 29 32 and 33 |
| | Land hilly |
| | Soil Sandy poor 2d rate |

T12 N of R 39 W of 6th P.M.

| | |
|---|---|
| Chs | East on a random line between sections 28 and 33 |
| | Va 14° E |
| 40.00 | Set a post for temporary 1/4 Sec cor |
| 79.75 | Intersected the N and S line 21 lks South of the corner to sections 27 28 33 and 34 from which corner I run S 89° 51' W on a true line between sections 28, 33 |
| | Va 14° E |
| 39 87½ | Set a post deposited a charred stake and raised a mound of earth with pits as per instructions for 1/4 Sec. cor |
| 79.75 | The corner to sections 28, 29, 32, 33 |
| | Land hilly Soil Sandy poor 2d rate |

North between sections 28 and 29

| | |
|---|---|
| | Va 14° E |
| 40.00 | Set a post deposited a charred stake and raised a mound of earth with pits as per instructions for 1/4 Sec cor |
| 80.00 | Set a post deposited a charred stake and raised a mound of earth with pits as per instructions for corner to sections 20 21, 28, 29 |
| | Land hilly Soil Sandy poor 2d rate |



T12 N of R 39 W of 6th P.M.

| | |
|---|---|
| Chs | East on a random line between sections 21 and 28 |
| | Va 14° E |
| 40.00 | Set a post for temporary 1/4 Sec cor |
| 80.13 | Intersected the N and S line 46 lks north of the corner to Sections 21 22 27 and 28 from which corner I run S 89° 46' W on a true line between Sections 21 and 28 |
| | Va 14° E |
| 40 06½ | Set a post deposited a charred stake and raised a mound of earth with pits as per instructions for 1/4 Sec cor |
| 80.13 | The corner to sections 20 21 28 and 29 |
| | Land rolling |
| | Soil 2d rate |

T 12 N of R 39 W of 6th P M

| Chs | |
|---|---|
| | North between sections 20 and 21 |
| | Va 14° E |
| 40.00 | Set a post - deposited a charred stake and raised a mound of earth with pits as per instructions for 1/4 Sec cor |
| 80.00 | Set a post deposited a charred stake and raised a mound of earth with pits as per instructions for corner to sections 16 17. 20 and 21 |
| | Land rolling Soil 2d rate |
| | Cast on a random line between sections 16, 21 |
| | Va 14° E |
| 40.00 | Set a post for temporary 1/4 Sec - Cor - |
| 80.51 | Intersected the N and S. line 58 lks north of the corner to sections 15 16, 21, and 22 from which corner I run N 89° 35' W on true line between sections 16 and 21 |
| | Va 14° E |
| 40.25 p | Set a post deposited a charred stake and raised a mound of earth with pits as per instructions for 1/4 Sec cor |
| 80.51 | The corner to sections 16, 17, 20 and 21 |
| | Land rolling Soil 2d rate |



T 12 N of R 39 W of 6th P M

| Chs | |
|---|---|
| | North between sections 16 and 17 |
| | Va 13° 45' E |
| 40.00 | Set a post deposited a charred stake and raised a mound of earth with pits as per instructions for 1/4 Sec Cor |
| 80.00 | Set a post deposited a charred stake and raised a mound of earth with pits as per instructions for corner to sections 8, 9, 16 and 17 |
| | Land rolling Soil 2d rate |

T12 N of R 39 W. of 6th P M

| | |
|---|---|
| Chs | East on a random line between sections 9 and 16 Va. 13°45' E |
| 20.00 | Set a post for temporary 1/4 Sec cor |
| 80.56 | Intersected the N and S line 40 lks North of the corner to sections 9 10 15 and 16 from which corner I run S 89°43' W on a true line between sections 9 and 16 Va 13°45' E |
| 40.28 | Set a post deposited a charred stake and raised a mound of earth with pits as per instructions for 1/4 Sec cor |
| 80.56 | The corner to sections 8, 9, 16 and 17 |
| | Land gently rolling Soil 2d rate |



T12 N of R 39 W of 6th P M

| | |
|---|---|
| Chs | North between sections 8 and 9 Va 13°30' E |
| 40.00 | Set a post - deposited a charred stake and raised a mound of earth with pits as per instructions for 1/4 Sec Cor |
| 80.00 | Set a post - deposited a charred stake and raised a mound of earth with pits as per instructions for corner to sections 4, 5, 8 and 9 |
| | Land level Soil 2d rate |

T 12 N of R 39 W of 6th P M

| Chs | |
|---|---|
| | East on random line between sections 4 and 9 |
| | Va 13°30' E |
| 40.00 | Set a post for temporary 1/4 sec cor |
| 66.00 | Rhumbline runs N.E. |
| 80.48 | Intersected the N and S line 68 lks North of the corner to sections 3, 4, 9 and 10 |
| | from which corner I run N 89°31' W on a true line between sections 4 and 9 |
| | Va 13°30' E |
| 40.24 | Set a post deposited a charred stake and raised a mound of earth with pits as per instructions for 1/4 sec cor |
| 80.48 | The corner to sections 4, 5, 8 and 9 |
| | Land rolling Soil 2d rate |



T 12 N of R 39 W of 6th P M

| Chs | |
|---|---|
| | North on true line between sections 4 and 5 |
| | Va 13°25' E |
| 40.00 | Set a post deposited a charred stake and raised a mound of earth with pits as per instructions for 1/4 sec cor |
| 83.35 | Intersected the 3d standard parallel N. at a point 10.64 chs east of the corner to sections 33 and 34 T 13 N. R 39 When I set a post deposited a charred stake and raised a mound of earth with pits as per instructions for closing corner to sections 4 and 5 |
| | Land rolling Soil 2d rate Sept 15 1870 |

T12 N of R 34 W of 6th P.M.

| | |
|---|---|
| Chains | North between sections 31 and 32 Va 14° E |
| 40.00 | Set a post - deposited a charred stake and raised a mound of earth with pits as per instructions for 1/4 Sec Cor |
| 80.00 | Set a post - deposited a charred stake and raised a mound of earth with pits as per instructions for corner to sections 29 30 31 and 32 Land level Soil 2d rate |



T12 N of R 34 W of 6th P.M.

| | |
|---|---|
| Chs | East on a random line between sections 29 and 32 Va 14° E |
| 40.00 | Set a post for temporary 1/4 Sec Cor |
| 79.11 | Intersected the N and S line 60 lks south of the corner to sections 28 29 32 and 33 From which corner I run S 89°34' W on a true line between sections 29 and 32 Va 14° E |
| 39.55 1/2 | Set a post deposited a charred stake and raised a mound of earth with pits as per instructions for 1/4 Sec Cor |
| 79.11 | The corner to sections 29 30, 31 and 32 Land gently rolling Soil 2d rate |

T12 N. of R 39 W. of 6th P.M.

| | |
|---|---|
| 0chs | West on a random line between sections 30 and 31 Va 14° E |
| 40.00 | Set a post for temporary 1/4 Sec cor |
| 76.81 | Intersected the west boundary of the township 17 chs North of the corner to sections 30 and 31 From which corner I run S 89° 52' E on a true line between sections 30 and 31 Va 14° E |
| 36.81 | Set a post deposited a charred stake and raised a mound of earth with pits as per instructions for 1/4 Sec Cor |
| 76.81 | The Corner to sections 29, 30, 31 and 32 Land rolling Soil 2d rate |



T12 N of R, 39 W of 6th P.M.

| | |
|---|---|
| 0chs | North between sections 29 and 30 Va 14° 10' E |
| 40.00 | Set a post deposited a charred stake and raised a mound of earth with pits as per instructions for 1/4 Sec Cor |
| 80.00 | Set a post - deposited a charred stake and raised a mound of earth with pits as per instructions for corner to sections 19, 20, 29 and 30 |

Land Slightly rolling
Soil 2d rate

Y12 N of R 39 W. of 6th P M

| | |
|---|---|
| Chs | East on a random line between sections 20 and 29 Va 14°10' E |
| 40.00 | Set a post for temporary 1/4 Sec cor |
| 79.38 | Intersected the N and S line 46 lks South of the corner to sections 20 21 28 and 29 from this corner I run S 89°46' W on a true line between sections 20 and 29 Va 14°10' E |
| 39.69 | Set a post deposited a charred stake and raised a mound of earth with pits as per instructions for 1/4 Sec cor |
| 79.38 | The corner to sections 19, 20, 29 and 30 Land rolling Soil 2d rate |



Y12 N of R 39 W of 6th P M

| | |
|---|---|
| Chs | West on a random line between sections 19 and 30 Va 14°10' E |
| 40.00 | Set a post for temporary 1/4 Sec cor |
| 77.32 | Intersected the west boundary of the township 33 lks North of the corner to sections 19 and 30 from which corner I run N 89°46' E on a true line between sections 19 and 30 Va 14°10' E |
| 37.32 | Set a post deposited a charred stake and raised a mound of earth with pits as per instructions for 1/4 Sec cor |
| 77.32 | The corner to sections 19 20 29 and 30 Land rolling Soil 2d rate |

T 12 N of R 39 W of 6th P.M.

| | |
|---|---|
| Chs | North between sections 19 and 20 Var 14°10' E |
| 40.00 | Set a post - deposited a charred stake and raised a mound of earth with pits as per instructions for 1/4 Sec cor |
| 80.00 | Set a post - deposited a charred stake and raised a mound of earth with pits as per instructions for corner to sections 17 18 19 and 20 Land level Soil 2d rate |



T 12 N of R 39 W of 6th P.M.

| | |
|---|---|
| Chs | East on a random line between sections 17 and 20 Var 14°10' E |
| 40.00 | Set a post for temporary 1/4 Sec cor |
| 57.25 | Dry lake, in valley |
| 70.00 | Leave dry lake, bears N.W. & S.W. |
| 79.13 | Intersected the N and S line 76 lks South of the corner to sections 16 17 20 and 21 from which corner I run S 89°27' W on a true line between sections 17 and 20 Var 14°10' E |
| 39.56½ | Set a post deposited a charred stake and raised a mound of earth with pits as per instructions for 1/4 Sec cor |
| 79.13 | The corner to sections 17, 16, 19 and 20 Land level Soil 2d rate |

T12 N of R 39 W of 6th P M

| | |
|---|---|
| Chs | West on a random line between sections 18 and 19 Va 14°10'E |
| 1000 | Set a post for temporary 1/4 Sec Cor |
| 7754 | Intersected the West boundary of the township 27 lks north of the corner to sections 18 and 19 from which corner I run N 89°48'E on a true line between sections 18 and 19 Va 14°10 E |
| 3754 | Set a post — deposited a charred stake and raised a mound of earth with pits as per instructions for 1/4 Sec-Cor- |
| 7754 | The corner to sections 17, 18, 19 and 20 Land Rolling Soil 2d rate |



T12 N of R 39 W of 6th P M

| | |
|---|---|
| Chs | North between sections 17 and 18 Va 13°50'E |
| 2363 | Small pond of water 90 lks in diameter |
| 4000 | Set a post deposited a charred stake and raised a mound of earth with pits as per instructions for 1/4 Sec Cor |
| 8000 | Set a post deposited a charred stake and raised a mound of earth with pits as per instructions for corner to sections 7 8 17 and 18 Land level Soil 2d rate |

T 12 N of R 39 W of 6th P M

| | |
|---|---|
| Chs | East on a random line between sections 8 & 17 va 13° 50' E |
| 40.00 | Set a post for temporary 1/4 sec cor |
| 79.34 | Intersected the N and S line 84 lks south of the cor ner to sections 8, 9, 16 and 17 from which corner I run S 89° 24 W on a true line between sections 8 and 17 va 13° 50' E |
| 32.67 | Set a post - deposited a charred stake and raised a mound of earth with pits as per instructions for 1/4 sec cor |
| 79.34 | The corner to sections 7, 8, 17 and 18 Land level Soil 2d rate Sept 16th 1870 |



T 12 N of R 39 W of 6th P M

| | |
|---|---|
| Chs | West on a random line between sections 7 and 18 va 13° 54' E 13° 50' |
| 40.00 | Set a post for temporary 1/4 sec cor |
| 76.99 | Intersected the west boundary of the township 10 lks south of the corner to sections 7 and 18 from which corner I run S 89° 56' East on a true line between sections 7 and 18 va 13° 50' E |
| 36.99 | Set a post deposited a charred stake and raised a mound of earth with pits as per instructions for 1/4 sec cor |
| 76.99 | The corner to sections 7, 8, 17 and 18 Land level Soil 2d rate |

T12 N of R39 W of 6th P M

| | |
|---|---|
| Chs | North between sections 7 and 8 |
| ~~40.00~~ | Va 13°40' E |
| 11.00 | Set a post deposited a charred stake and raised a mound of earth with pits as per instructions for 1/4 Sec Cor |
| 48.50 | Enter circular dry lake - line running through about the middle |
| 59.00 | Leave dry lake |
| 80.00 | Set a post deposited a charred stake and raised a mound of earth with pits as per instructions for corner to sections 5, 6, 7 and 8 |
| | Land Level Soil 2d rate |



T12 N of R39 W of 6th P M

| | |
|---|---|
| Chs | East on a random line between sections 5 and 8 |
| | Va 13°40' E |
| 40.00 | Set a post for temporary 1/4 Sec Cor |
| 77.58 | Intersected the N and S line 72 lks south of the corner to sections 4, 5, 8 and 9 |
| | From which corner I run S 89°24' W on a true line between sections 5 and 8 |
| | Va 13°40' E |
| 39.94 | Set a post deposited a charred stake and raised a mound of earth with pits as per instructions for 1/4 Sec Cor |
| 79.88 | The corner to sections 5, 6, 7 and 8 |
| | Land rolling |
| | Soil 2d rate |

T12 N of R39 W of 6th P M

| | |
|---|---|
| Chs | West on a random line between sections 6 and 7 Va 13°40' E |
| 40.00 | Set a post for temporary 1/4 Sec Cor |
| 76.19 | Intersected the west boundary of the township 45 lks South of the corner to sections 6 and 7 from which corner I run S 89°41' E on a true line between sections 6 and 7 Va 13°40' E |
| 36.19 | Set a post deposited a charred stake and raised a mound of earth with pits as per instructions for 1/4 Sec cor |
| 76.19 | The corner to sections 5, 6, 7 and 8 |

Land rolling
Soil 2d rate



T12 N of R39 W of 6th P M

| | |
|---|---|
| Chs | North on a true line between sections 5 and 6 Va 13°40' E |
| 40.00 | Set a post deposited a charred stake and raised a mound of earth with pits as per instructions for 1/4 Sec cor |
| 84.75 | Intersected the 3d standard parallel N at a point 10.06 chains East of the corner to sections 32 and 33 of T13 N of R39 W where I set a post deposited a charred stake and raised a mound of earth with pits as per instructions for closing corner to sections 5 and 6 |

Land rolling
Soil 2d rate
Sept 17th 1870

# T 12 N of R 39 W of 6th P M

## General Description

There is very little variety in the surface or soil of this Township The surface is nearly all Level or gently rolling and Soil tolerably good 2d rate except that Sections 32 & 33 28 & 29 are partly hilly and soil sandy and poor

There are many balins or lakes which are dry most of the year but contain water from 6 to 20 inches deep after heavy rains and which remains during several weeks

Soil by irrigation would produce the usual crops of wheat corn oats & potatoes. The surface of the township is very favourable for irrigation by Wells. Ditches &c

Grass mostly buffalo - and of a good quality & quantity

Timber none



## A List of the names

of individuals employed to assist in measuring and marking the lines and corners described in the foregoing field notes of T 12 N of R 39 W of the 6th Principal Meridian showing the respective capacities in which they acted

John Glenn } Chainmen
Charley Hardin }

Fred Weiko } Mound
J J Leger } Builders

We hereby certify that we assisted William Hardin deputy Surveyor in Surveying the Subdivisions of Township Number Twelve North of the base line of Range Number Thirty nine West of the Sixth Principal Meridian in the State of Nebraska and that said township has been in all respects to the best of our Knowledge and belief well and faithfully Surveyed and the boundary monuments planted according to the instructions furnished by the Surveyor General

John Glenn Chainman
Charles Hardin Chainman
Fred. Wiehe. Mound builder
S. G. Seger Mound builder

Subscribed and sworn to by the above named persons before me ~~the~~ a Clerk of the District Court for the County of Lincoln in the State of Nebraska this 29th day of September 1870

R C Dougherty
Clerk of the Dist Court within and for Lincoln County Nebraska

I, William Hardin deputy Surveyor do solemnly swear that, in pursuance of a contract with R K Livingston Surveyor of the public lands of the United States in the State of Nebraska bearing date the 6th day of August 1870 and in strict conformity to the laws of the United States and the instructions furnished by the said Surveyor General I have faithfully Surveyed the Sub-divisions of Township No 12 N of the base line of Range No 39 West of the 6th Principal Meridian in the State aforesaid and do further solemnly swear that the foregoing are the true and original field notes of such Survey

William Hardin Deputy Surveyor

Subscribed by said William Hardin deputy Surveyor and sworn to before me a Notary Public for Saunders County Nebraska this 21 day of Nov 1870

A V B Fuller
Notary Public.

Surveyor General's Office
Plattsmouth Neb. Mch. 21 1871.

The foregoing field Notes of the Survey of the Sub-dividing lines of Township No. 12 North of the Base Line, of Range No. 39 West of the 6th Principal Meridian in the State of Nebraska Executed by William Harding under his Contract of the 6th day of August 1870, in the Month of September 1870, having been Critically Examined the necessary Corrections and Explanations made the said field Notes and the Surveys they describe are hereby approved.

Robt. W. Livingston
Surveyor General.

# General Land Office • Original Field Notes

## Book Number

# 613

---

The images in this file are photographs of the notes of the original surveys of the State of Nebraska on file in the Office of the Nebraska State Surveyor located in Lincoln, Nebraska.

The original surveys in Nebraska began in the mid 1850's and were completed in the mid 1880's. The Nebraska office of the Surveyor General was closed June 30, 1886.