General Land Office • Original Field Notes

Book Number

620

The images in this file are photographs of the notes of the original surveys of the State of Nebraska on file in the Office of the Nebraska State Surveyor located in Lincoln, Nebraska.

The original surveys in Nebraska began in the mid 1850's and were completed in the mid 1880's. The Nebraska office of the Surveyor General was closed June 30, 1886.

T.1-4 N.

R. 40 W.

50.

For explanation of errors in this Town see page 55. T. 1 R 40 W.

Index Diagram
to
Township 1 N. R 40 W. of 6th. P. M.

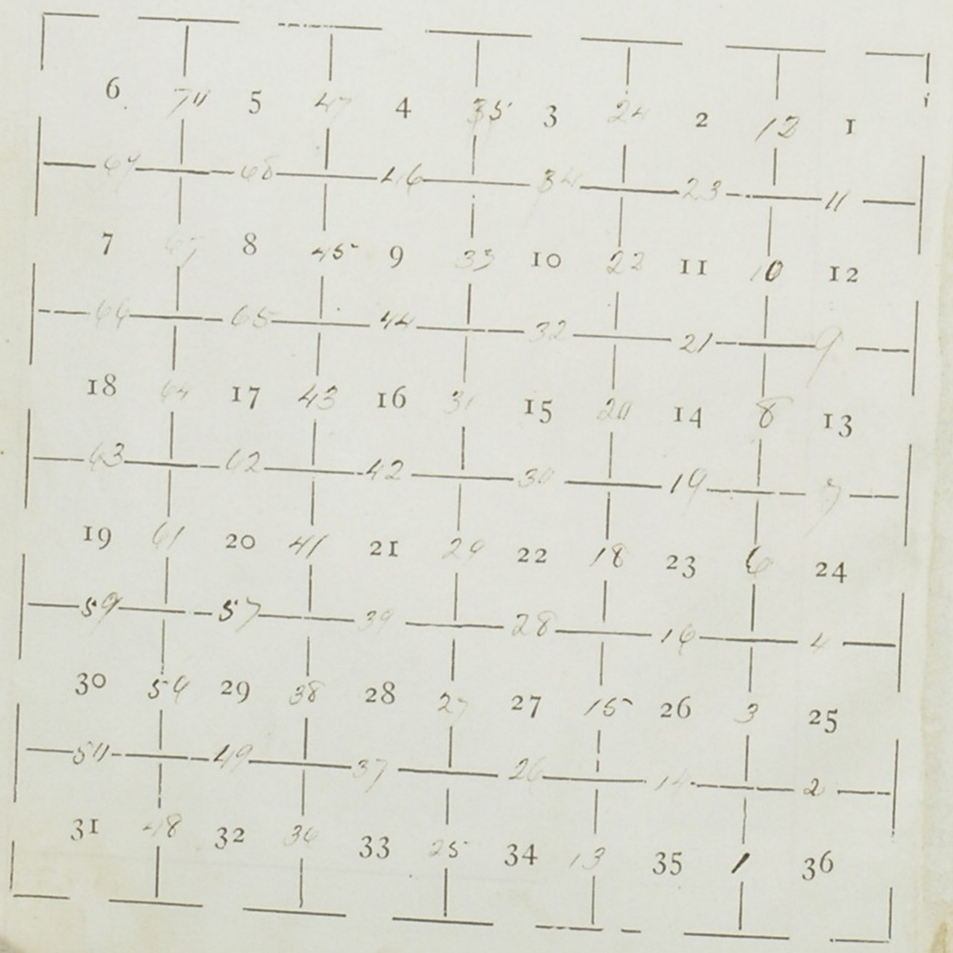

Field Notes
of the
Survey of the Subdivision
Lines and Meanders of
Arickaree River
in
Township 1 North of the Base Line
and
Range 40 West of the 6th. P. M.
in the
State of Nebraska
by
George W. Fairfield
Deputy Surveyor

Township 1 North, Range

Chains	To determine the proper adjustment of my compass for subdividing this Township, I commence at the corner to Township 1 N. Ranges ~~40 & 41~~ 39 & 40 W. & run North on a blank line along the E. Boundary of Sec. 36
	Var. 13° 45' E.
40.09	To a point 2 lks. W. of ¼ Sec. Cor.
80.08	To a point 1 link W. of cor to Sec. 25 & 36.
	To retrace this line or run parallel thereto, my compass is in proper adjustment at a Var. of 13° 45' E.
	Subdivision commenced [illegible]
	November 12th 1872

40 West of the 6th. P. M.

Chains	From the cor. to Sec. 35 & 36 on the S. Boundary of this Township I run North between Sec. 35 & 36
	Var. 13° 45' E.
40.00	Drove charred stake, set post and raised mound of earth from pits as per instructions for ¼ Sec. Cor.
80.00	Drove charred stake, set post and raised mound of earth from pits as per instructions for cor. to Sec. 25, 26, 35 & 36.
	Land broken prairie
	Soil 2d rate

Township 1 North, Range 40 West of the 6th. Pr. Mer.

Chains	
	East on random line between Sec. 25 & 36
	Var. 13° 45' E.
11.00	Enter bottom bears N.
20.00	Ravine or drain bears N.
23.00	Leave bottom, bears N.
40.00	Set post for temporary ¼ Sec. Cor.
80.10	Intersected E. Boundary of Township 7 Rks. S. of cor. to Sec. 25 & 36, from which cor. I run S. 89° 57' W. on true line between Sec. 25 & 36
	Var. 13° 45' E.
40.05	Drove charred stake set post and raised mound of earth from pits as per instructions for ¼ Sec cor.
80.10	Cor. to Sec. 25, 26, 35 & 36
	Upland broken, 2d. rate prairie
	Bottom land level 1st. rate

Chains	
	North between Sec. 25 & 26
	Var. 13° 45' E.
15.00	Enter bottom, bears N.W.
40.00	Drove charred stake, set post and raised mound of earth from pits as per instructions for ¼ Sec. Cor.
45.00	Road bears E. & W.
80.00	Drove charred stake, set post and raised mound of earth from pits as per instructions for cor. to Sec. 23, 24, 25 & 26.
	Upland broken, 2d. rate prairie
	Bottom land level 1st. rate

Township 1 North Range 40 West of the 6th. Pr. Mer.

Chains	
	East on random line between Sect. 24 & 25
	Var. 13° 45' E
22.50	Right bank of Arickaree river & set post for temporary meander corner
26.00	Left bank of Arickaree river & set post for temporary meander cor.
40.00	Set post for temporary ¼ Sec. Cor.
80.20	Intersected E. Boundary of Township 21 lks. N. of cor to Sect. 24 & 25 from which cor. I run
	N. 89° 51' W. on true line between Sect. 24 & 25
	Var. 13° 45' E.
40.10	Drove charred stake, set post and raised mound of earth from pits as per instructions for ¼ Sec. Cor.
54.20	Left bank of Arickaree river & drove charred stake, set post & raised mound of earth from pits as per instructions for cor. to fractional Sect. 24 & 25
57.70	Right bank of Arickaree river and drove charred stake, set post and raised mound of earth from pits as

Chains	
	per instructions for cor. to fractional Sect. 24 & 25.
80.20	Cor. to Sect. 23, 24, 25 & 26.
	Land level prairie bottom Soil 1st rate.

Township 1 North, Range 40 West of the 6th. Pr. Mer.

Chains	North between Secs. 23 & 24 Var. 13° 45' E.
5.00	Right bank of Arickaree river & drove charred stake, set post and raised mound of earth from pits as per instructions for cor. to fractional Secs. 23 & 24
9.20	Left bank of Arickaree river and drove charred stake, set post & raised mound of earth from pits as per instructions for cor. to fractional Secs. 23 & 24
27.00	Leave bottom, bears S.E.
40.00	Drove charred stake, set post and raised mound of earth from pits as per instructions for ¼ Sec. Cor.
80.00	Drove charred stake, set post and raised mound of earth from pits as per instructions for cor. to Secs. 13 14, 23 & 24.

Bottom land, level, 1st rate
Upland rolling & sandy, 2d rate

Chains	East on random line between Secs. 13 & 24 Var. 13° 45' E.
40.00	Set post for temporary ¼ Sec. Cor.
80.18	Intersected E. Boundary of Township 9 lks. S. of cor. to Secs. 13 & 24, from which cor. I run S. 89° 56' W. on true line between Secs. 13 & 24 Var. 13° 45' E.
40.09	Drove charred stake, set post and raised mound of earth, from pits as per instructions for ¼ Sec. Cor.
80.18	Cor. to Secs. 13, 14, 23 & 24

Land gently rolling prairie
Soil good second rate

Township 1 North, Range 40 West of the 6th. Pr. Mer.

Chains	
	North between Sect. 13 & 14
	Var. 13° 45' E.
40.00	Drove charred stake, set post & raised mound of earth from pits as per instructions for ¼ Sec. Cor.
80.00	Drove charred stake, set post and raised mound of earth from pits as per instructions for cor. to Sect. 11, 12, 13 & 14
	Land gently rolling prairie Soil good 2d rate

Chains	
	East on random line between Sect. 12 & 13
	Var. 13° 45' E.
40.00	Set post for temporary ¼ Sec. Cor.
79.34	Intersected E. Boundary of Township 35 lks. S. of cor. to Sect. 12 & 13 from which cor. I run
	S. 89° 45' W. on true line between Sect. 12 & 13
	Var. 13° 45' E
39.67	Drove charred stake, set post and raised mound of earth from pits as per instructions for ¼ Sec. Cor.
79.34	Cor. to Sect. 11, 12, 13 & 14
	Land gently rolling prairie Soil first rate

Township 1 North, Range 40 West of the 6th. Pr. Mer.

Chains	
	North between Sec. 11 & 12
	Var. 13° 45' E.
40.00	Drove charred stake, set post & raised mound of earth from pits as per instructions for ¼ Sec. Cor.
80.00	Drove charred stake, set post & raised mound of earth from pits as per instructions for cor. to Sec. 1, 2, 11 & 12.
	Land gently rolling prairie Soil 1st rate

Chains	
	East on random line between Sec. 1 & 12
	Var. 13° 45' E.
40.00	Set post for temporary ¼ Sec. Cor.
80.20	Intersected E. Boundary of Township at cor. to Sec. 1 & 12 from which cor. I run
	West on true line between Sec. 1 & 12
	Var. 13° 45' E.
40.10	Drove charred stake, set post & raised mound of earth from pits as per instructions for ¼ Sec. Cor.
80.20	Cor. to Sec. 1, 2, 11 & 12.
	Land gently rolling prairie Soil 1st rate

Township 1 North, Range 40 West of the 6th. Pr. Mer.

Chains	
	North on random line between Sect. 1 & 2
	Var. 13° 45' E
40.00	Set post for temporary ¼ Sec. Cor.
78.50	Intersected N. Boundary of Township 35 Rks. W. of cor. to Sect. 1 & 2.
	The N. Boundary of Sec. 1 instead of being E. & W. has a course of N. 88° 28' E. From cor. to Sect. 1 & 2 aforesaid, I run S. 15' W. on true line between Sect. 1 & 2.
	Var. 13° 45' E.
38.50	Drove charred stake, set post & raised mound of earth from pits as per instructions for ¼ Sec. Cor.
78.50	Cor. to Sect. 1, 2, 11 & 12
	Land gently rolling prairie
	Soil 2d. rate

Chains	
	North between Sect. 34 & 35
	Var. 13° 45' E
40.00	Drove charred stake, set post & raised mound of earth from pits as per instructions for ¼ Sec. Cor.
80.00	Drove charred stake, set post and raised mound of earth from pits as per instructions for cor. to Sect. 26, 27, 34 & 35
	Land broken prairie
	Soil 2d. rate

November 18th 1872

Township 1 North, Range 40 West of the 6th. Pr. Mer.

Chains	
	East on random line between Sect. 26 & 35
	Var. 13° 45' E.
38.00	Ravine bears N.
40.00	Set post for temporary ¼ Sec. Cor.
80.24	Intersected N. & S. line 14 lks. S. of cor. to Sect. 25, 26, 35 & 36 from which cor. I run S. 89° 54' W. on true line between Sect. 26 & 35
	Var. 13° 45' E.
40.12	Drove charred stake, set post & raised mound of earth from pits as per instructions for ¼ Sec. Cor.
80.24	Cor. to Sect. 26, 27, 34 & 35
	Land broken prairie Soil 2d rate.

Chains	
	North between Sect. 26 & 27
	Var. 13° 45' E
34.00	Enter bottom, bears E. & W.
38.00	Road bears E. & W.
40.00	Drove charred stake, set post & raised mound of earth from pits as per instructions for ¼ Sec. Cor.
80.00	Drove charred stake, set post & raised mound of earth from pits as per instructions for Cor. to Sect. 22, 23, 26 & 27
	Upland broken prairie 2d. rate Bottom land level 1st rate

Township 1 North, Range

Chains	
	East on random line between Sect. 23 & 26
	Var. 13° 45' E.
40.00	Set post for temporary ¼ Sec. Cor.
50.40	Right bank of Arickaree river & set post for temporary meander cor.
60.00	Left bank of Arickaree river & set post for temporary meander cor.
64.70	Left bank of Arickaree river & set post for temporary meander cor.
72.50	Right bank of Arickaree river & set post for temporary meander cor.
80.20	Intersected N. & S. line 14 lks. L. of cor. to Sect. 23, 24, 25 & 26 from which cor. I run S. 89° 54' W. on true line between Sect. 23 & 26
	Var. 13° 45' E.
7.70	Right bank of Arickaree river and drove charred stake, set post & raised mound of earth from pits as per instructions for cor. to fractional Sect. 23 & 26
15.50	Left bank of Arickaree river and

40 West of the 6th. Pr. Mer.

Chains	
	drove charred stake, set post & raised mound of earth from pits as per instructions, for cor. to fractional Sect. 23 & 26
20.20	Left bank of Arickaree river & drove charred stake, set post and raised mound of earth from pits as per instructions for cor. to fractional Sect. 23 & 26
29.80	Right bank of Arickaree river and drove charred stake, set post and raised mound of earth from pits as per instructions for cor. to fractional Sect. 23 & 26
40.10	Drove charred stake, set post and raised mound of earth from pits as per instructions for ¼ Sec. Cor.
80.20	Cor. to Sect. 22, 23, 26 & 27

Land level prairie bottom
Soil 1st rate

Township 1 North, Range

Chains	
	North between Sect. 22 & 23 Var. 13° 45' E
17.00	Right bank of Arickaree river & drove charred stake, set post and raised mound of earth from pits as per instructions for cor. to fractional Sect. 22 & 23
20.70	Left bank of Arickaree river and drove charred stake, set post & raised mound of earth from pits as per instructions for cor. to fractional Sect. 22 & 23
40.00	Drove charred stake, set post & raised mound of earth from pits as per instructions for ¼ Sec. Cor.
45.00	Leave bottom, bears E. & W.
80.00	Drove charred stake, set post & raised mound of earth from pits as per instructions for cor. to Sect 14, 15, 22 & 23
	Bottom land level, 1st rate Upland gently rolling, sandy 2d rate

40 West of the 6th. Pr. Mer.

Chains	
	East on random line between Sect. 14 & 23 Var. 13° 45' E.
40.00	Set post for temporary ¼ Sec. Cor.
80.20	Intersected N. & S. line 14 chs. S. of cor to Sect. 13, 14, 23 & 24 from which cor. I run S. 89° 54' W. on true line between Sect. 14 & 23 Var. 13° 45' E.
40.10	Drove charred stake, set post & raised mound of earth from pits as per instructions for ¼ Sec. Cor.
80.20	Cor. to Sect. 14, 15, 22 & 23.
	Land gently rolling prairie Soil 2d rate

Township 1 North, Range 40 West of the 6th. Pr. Mer.

Chains	
	North between Sec. 14 & 15
	Var. 13° 45' E.
40.00	Drove charred stake, set post & raised mound of earth from pits as per instructions for ¼ Sec. Cor.
80.00	Drove charred stake, set post and raised mound of earth from pits as per instructions for cor. to Sec. 10, 11, 14 & 15.
	Land gently rolling prairie Soil good second rate

Chains	
	East on random line between Sec. 11 & 14
	Var. 13° 45' E.
40.00	Set post for temporary ¼ Sec. Cor.
80.44	Intersected N. & S. line 7 lks. N. of cor. to Sec. 11, 12, 13 & 14, from which cor. I run
	N. 89° 57' W. on true line between Sec. 11 & 14
	Var. 13° 45' E.
40.22	Drove charred stake, set post and raised mound of earth from pits as per instructions for ¼ Sec. Cor.
80.44	Cor. to Sec. 10, 11, 14 & 15
	Land gently rolling prairie Soil good 2d rate

Township 1 North, Range

Chains	
	North between Sect. 10 & 11
	Var. 13° 45' E.
40.00	Drove charred stake, set post & raised mound of earth from pits as per instructions for ¼ Sec. Cor.
80.00	Drove charred stake, set post & raised mound of earth from pits as per instructions for cor. to Secs. 2, 3, 10 & 11.
	Land gently rolling prairie Soil good 2d. rate

40 West of the 6th. P.M.

Chains	
	East on random line between Sect 2 & 11
	Var. 13° 45' E.
40.00	Set post for temporary ¼ Sec. Cor.
80.20	Intersected N. & S. line 37 lks. S. of cor. to Sect. 1, 2, 11 & 12 from which cor. I run
	S. 89° 44' W. on true line between Sect. 2 & 11
	Var. 13° 45' E.
40.10	Drove charred stake, set post & raised mound of earth from pits as per instructions for ¼ Sec. Cor.
80.20	Cor. to Sect. 2, 3, 10 & 11
	Land gently rolling prairie Soil good 2d. rate

Township 1 North, Range 40 West of the 6th. Pr. Mer.

Chains	
	North on random line between Sect. 2 & 3
	Var. 13° 45' E.
40.00	Set post for temporary ¼ Sec. Cor.
76.87	Intersected N. Boundary of Township 21 lks. E. of cor. to Sect. 2 & 3 from which I run S. 9' E. on true line between Sect. 2 & 3
	Var. 13° 45' E.
36.87	Drove charred stake, set post & raised mound of earth from pits as per instructions for ¼ Sec. Cor.
76.87	Cor. to Sect. 2, 3, 10 & 11.
	Land gently rolling prairie Soil good 2d. rate

Chains	
	North between Sect. 33 & 34
	Var. 13° 45' E.
40.00	Drove charred stake, set post & raised mound of earth from pits as per instructions, for ¼ Sec. Cor.
80.00	Drove charred stake, set post & raised mound of earth from pits as per instructions for cor. to Sect. 27 & 28, 33 & 34.
	Land broken prairie Soil 2d. rate

November 14th 1882

Township 1 North, Range 40 West of the 6th. Pr. Mer.

Chains	
	East on random line between Sect. 27 & 34
	Var. 13° 45' E.
⊕ 28.00	Ravine bears N. Has gypsum beds.
40.00	Set post for temporary ¼ Sec. Cor.
79.90	Intersected N. & S. line 26 chs. S. of cor. to Sect. 26, 27, 34 & 35 from which I run
	S. 89° 49' W. on true line between Sect. 27 & 34
	Var. 13° 45' E.
39.95	Drove charred stake set post and raised mound of earth from pits as per instructions for ¼ Sec. Cor.
79.90	Cor. to Sect. 27, 28, 33 & 34
	Land broken prairie
	Soil 2d rate.

⊕ The gypsum in this ravine is in a crystalized form, and specimens of it are returned herewith to the Surr Genl.

Chains	
	North between Sect. 27 & 28
	Var. 13° 45' E.
29.00	Enter bottom, bears E. & W.
40.00	Drove charred stake, set post & raised mound of earth from pits as per instructions for ¼ Sec. Cor.
45.00	Road bears E. & W.
80.00	Drove charred stake, set post and raised mound of earth from pits as per instructions for cor. to Sect. 21, 22, 27 & 28.
	Upland broken, 2d rate
	Bottomland level, 1st rate

Township 1 North, Range 40 West of the 6th. Pr. Mer.

Chains	East on random line between Sect. 22 & 27 Var. 13° 45' E.
28.00	Drain bears N.
40.00	Set post for temporary ¼ Sec. Cor.
79.68	Intersected N. & S. line 23 lks. N. of cor. to Sect. 22, 23, 26 & 27 from which cor. I run N. 89° 55' W. on true line between Sect. 22 & 27 Var. 13° 45' E.
39.84	Drove charred stake, set post and raised mound of earth from pits as per instructions for ¼ Sec. Cor.
79.68	Cor. to Sect. 21, 22, 27 & 28.

Land level prairie bottom
Soil 1st rate.

Chains	North between Sect. 21 & 22 Var. 13° 45' E.
15.60	Right bank of Arickaree river and drove charred stake, set post and raised mound of earth from pits as per instructions for cor. to fractional Sect. 21 & 22
19.80	Left bank of Arickaree river and drove charred stake, set post and raised mound of earth from pits as per instructions for cor. to fractional Sect. 21 & 22.
25.00	Enter marsh, bears E. & W.
30.00	Leave marsh bears E. & W.
35.00	Leave bottom, bears E. & W.
40.00	Drove charred stake, set post and raised mound of earth from pits as per instructions for ¼ Sec. Cor.
80.00	Drove charred stake, set post and raised mound of earth from pits as per instructions for cor. to Sect. 15, 16, 21 & 22.

Bottom level, 1st rate. Much good for hay
Upland gently rolling, sandy, 2d rate

Township 1 North, Range

Chains.	East on random line between Sec. 15 & 22
	Var. 13° 45' E.
40.00	Set post for temporary ¼ Sec. Cor.
80.12	Intersected N. & S. line at cor. to Sec. 14, 15, 22 & 23, from which cor. I run
	West on true line between Sec. 15 & 22
	Var. 13° 45' E.
40.06	Drove charred stake, set post & raised mound of earth from pits as per instructions for ¼ Sec. Cor.
80.12	Cor. to Sec. 15, 16, 21 & 22
	Land rolling, sandy prairie
	Soil 2d rate

40 West of the 6th. Pr. Mer.

Chains	North between Sec. 15 & 16
	Var. 13° 45' E
40.00	Drove charred stake, set post & raised mound of earth from pits as per instructions for ¼ Sec. Cor
80.00	Drove charred stake, set post & raised mound of earth from pits as per instructions for cor. to Sec. 9, 10, 15 & 16
	Land gently rolling prairie
	Soil good 2d rate

Township 1 North, Range 40 West of the 6th. P.M.

Chains	East on random line between Sect. 10 & 15
	Var. 13° 45' E.
40.00	Set post for temporary ¼ Sec. Cor.
80.04	Intersected N. & S. line 35 lks. N. of cor to Sect. 10, 11, 14 & 15 from which cor. I run
	N. 89° 45' W. on true line between Sect. 10 & 15
	Var. 13° 45' E.
40.02	Drove charred stake, set post & raised mound of earth from pits as per instructions for ¼ Sec. Cor.
80.04	Cor. to Sect. 9, 10, 15 & 16
	Land gently rolling prairie Soil good 2d. rate

Chains	North between Sect. 9 & 10
	Var. 13° 45' E.
40.00	Drove charred stake, set post and raised mound of earth from pits as per instructions for ¼ Sec. Cor.
80.00	Drove charred stake set post and raised mound of earth from pits as per instructions for cor. to Sect. 3, 4, 9 & 10.
	Land gently rolling prairie Soil good 2nd. rate

Township 1 North, Range 40 West of the 6th. Pr. Mer.

East on random line between Secs. 3 & 10.

Var. 13° 45' E.

40.00 Set post for temporary ¼ Sec. Cor.

79.76 Intersected N. & S. line 28 lks. N. of cor. to Secs. 2, 3, 10 & 11 from which cor. I run

N. 89° 48' W. on true line between Secs. 3 & 10

Var. 13° 45' E.

39.88 Drove charred stake, set post and raised mound of earth from pits as per instructions for ¼ Sec. Cor.

79.76 Cor. to Secs. 3, 4, 9 & 10

Land gently rolling prairie
Soil good 2nd. rate

North on random line between Secs. 3 & 4

Var. 13° 45' E.

40.00 Set post for temporary ¼ Sec. Cor.

75.06 Intersected N. Boundary of Township 32 lks. W. of cor. to Secs. 3 & 4 from which cor. I run

S. 15' W. on true line between Secs. 3 & 4

Var. 13° 45' E.

35.06 Drove charred stake set post and raised mound of earth from pits as per instructions for ¼ Sec. Cor.

75.06 Cor. to Secs. 3, 4, 9 & 10

Land gently rolling prairie
Soil good 2nd. rate

Township 1 North, Range

Chains	
	North between Sect. 32 & 33
	Var. 13° 45' E
40.00	Drove charred stake, set post & raised mound of earth from pits as per instructions for 1/4 Sec. Cor.
80.00	Drove charred stake, set post and raised mound of earth from pits as per instructions for cor. to Sect. 28, 29, 32 & 33.
	Land broken prairie Soil 2d rate.

40 West of the 6th. Pr. Mer

Chains	
	East on random line between Sect. 28 & 33
	Var. 13° 45' E.
40.00	Set post for temporary 1/4 Sec Cor.
80.32	Intersected N. & S. line 14 lks. N. of cor. to Sect. 27, 28, 33 & 34 from which cor. I run N. 89° 54' W. on true line between Sect. 28 & 33
	Var. 13° 45' E.
40.16	Drove charred stake, set post & raised mound of earth from pits as per instructions for 1/4 Sec Cor.
80.32	Cor. to Sect. 28, 29, 32 & 33
	Land broken prairie Soil 2nd rate.

Township 1 North, Range 40 West of the 6th. Pr. Mer.

Chains	North between Secs. 28 & 29
	Var. 13° 45' E
25.00	Enter bottom, bears E. & W.
35.00	Road bears E. & W.
40.00	Drove charred stake, set post & raised mound of earth from pits as per instructions for ¼ Sec. Cor.
49.00	Right bank of Arickaree river and drove charred stake, set post and raised mound of earth from pits as per instructions for cor. to fractional Secs. 28 & 29
52.70	Left bank of Arickaree river and drove charred stake, set post and raised mound of earth from pits as per instructions for cor. to fractional Secs. 28 & 29
80.00 52.70 27.30	Drove charred stake, set post and raised mound of earth from pits as per instructions for cor. to Secs. 20, 21, 28 & 29
	Upland broken, 2d. rate
	Bottom land level, 1st rate

November 13th 1872

Chains	East on random line between Secs. 21 & 28
	Var. 13° 45' E.
11.50	Left bank of Arickaree river & set post for temporary meander cor.
16.00	Right bank of Arickaree river & set post for temporary meander cor.
40.00	Set post for temporary ¼ Sec. Cor.
80.10	Intersected N. & S. line 19 lks. N. of cor. to Secs. 21, 22, 27 & 28, from which cor. I run
2405 450 1150 4005	N. 89° 52' W. on true line between Secs. 21 & 28
	Var. 13° 45' E.
40.05	Drove charred stake, set post & raised mound of earth from pits as per instructions for ¼ Sec. Cor. from which a Cottonwood 8 ins. diam. bears S. 60° W. 60 lks. dist. No other tree near.
64.10	Right bank of Arickaree river and drove charred stake, set post and raised mound of earth from pits as per instructions for cor. to fractional Secs. 21 & 28.

Township 1 North, Range

Chains	
68.60	Left bank of Arickaree river & drove charred stake, set post and raised mound of earth from pits as per instructions for cor. to fractional Secs. 21 & 28
80.10	Cor. to Secs. 20, 21, 28 & 29
	Land level prairie bottom soil first rate

40 West of the 6th. Pr. Mer.

Chains	
	North between Secs. 20 & 21 Var. 13° 45' E.
20.00	Leave bottom, bears N. 8 W. E.
40.00	Drove charred stake, set post & raised mound of earth from pits as per instructions for ¼ Sec. Cor.
80.00	Drove charred stake set post & raised mound of earth from pits as per instructions for cor. to Secs. 16, 17, 20 & 21
	Bottom land level, first rate Upland rolling, sandy, 2d. rate

Township 1 North, Range

Chains	
	East on random line between Sec.s 16 & 21
	Var. 13° 45' E.
40.00	Set post for temporary ¼ Sec. Cor.
80.12	Intersected N. & S. line 21 lks. S. of cor. to Sec.s 15, 16, 21 & 22, from which cor. S. pine
	S. 89° 51' W. on true line between Sec.s 16 & 21
	Var. 13° 45' E.
40.06	Drove charred stake, pit post and raised mound of earth from pits as per instructions for ¼ Sec. Cor.
80.12	Cor. to Sec.s 16, 17, 20 & 21
	Land rolling prairie
	Soil 2d rate

40 West of the 6th. P.r. Mer.

Chains	
	North between Sec.s 16 & 17
	Var. 13° 45' E.
40.00	Drove charred stake, pit post & raised mound of earth from pits as per instructions for ¼ Sec. Cor.
80.00	Drove charred stake, pit post & raised mound of earth from pits as per instructions for cor. to Sec.s 8, 9, 16 & 17.
	Land gently rolling prairie
	Soil good 2d rate

Township 1 North Range 40 West of the 6th. Pr. Mer.

Chains	
	East on random line between Secs. 9 & 16
	Var. 13° 45' E.
40.00	Set post for temporary ¼ Sec. Cor.
79.86	Intersected N. & S. line 37 lks. S. of cor. to Secs. 9, 10, 15 & 16 from which cor. I run S. 89° 44' W. on true line between Secs. 9 & 16
	Var. 13° 45' E.
39.93	Drove charred stake, set post & raised mound of earth from pits as per instructions for ¼ Sec. Cor.
79.86	Cor. to Secs. 8, 9, 16 & 17
	Land gently rolling prairie Soil good second rate

Chains	
	North between Secs. 8 & 9
	Var. 13° 45' E.
40.00	Drove charred stake set post and raised mound of earth from pits as per instructions for ¼ Sec. Cor.
80.00	Drove charred stake, set post & raised mound of earth from pits as per instructions for cor. to Secs. 4, 5, 8 & 9
	Land gently rolling prairie Soil good second rate

Township 1 North Range 40 West of the 6th. Pr. Mer.

Chains	East on random line between Sect. 4 & 9
	Var. 13° 45' E.
40.00	Set post for temporary ¼ Sec. Cor.
79.54	Intersected N. & S. line 9 lks. S. of cor. to Sect. 3, 4, 9 & 10 from which cor. I run
	S. 89° 56' W. on true line between Sect. 4 & 9
	Var. 13° 45' E.
39.77	Drove charred stake, pit post & raised mound of earth from pits as per instructions for ¼ Sec. Cor.
79.54	Cor. to Sect. 4, 5, 8 & 9
	Land gently rolling prairie
	Soil good second rate

Chains	North on random line between Sect. 4 & 5
	Var. 13° 45' E.
40.00	Set post for temporary ¼ Sec. Cor.
73.46	Intersected N. Boundary of Township 48 lks. W. of cor. to Sect. 4 & 5 from which cor. I run
	S. 22' W. on true line between Sect. 4 & 5
	Var. 13° 45' E.
33.46	Drove charred stake, pit post and raised mound of earth from pits as per instructions for ¼ Sec. Cor.
73.46	Cor. Sect. 4, 5, 8 & 9
	Land gently rolling prairie
	Soil good second rate

Township 1 North, Range 40 West of the 6th. P.r. Mer.

Chains	
	North between Sec. 31 & 32 Var. 13° 45' E.
40.00	Drove charred stake, pit post & raised mound of earth from pits as per instructions for ¼ Sec. Cor.
80.00	Drove charred stake, pit post & raised mound of earth, from pits as per instructions for cor. to Sec. 29, 30, 31 & 32.
	Land broken prairie Soil 2d. rate Sep. Cor. [illegible] 1872
	November 16th 1872

Chains	
	East on random line between Sec. 29 & 32 Var 13° 45' E.
40.00	Set post for temporary ¼ Sec. Cor.
54.00	Ravine bears N.
79.86	Intersected N. & S. line 30 lks. S. of cor. to Sec. 28, 29, 32 & 33 from which cor. S run S 89° 47' W. on true line between Sec. 29 & 32 Var. 13° 45' E.
39.93	Drove charred stake, pit post and raised mound of earth from pits as per instructions for ¼ Sec. Cor.
79.86	Cor. to Sec. 29, 30, 31 & 32
	Land broken prairie Soil second rate

Township 1 North, Range 40 West of the 6th Pr. Mer.

Chains	
	West on random line between Sect. 30 & 31
	Var. 13° 45' E.
40.00	Set post for temporary ¼ Sec. Cor. and in the bottom bears N. & S.
45.00	Ravine bears N.
48.00	Leave bottom bears N. & S.
72.05	Intersected W. Boundary of Township 1 N. of cor. to Sect. 30 & 31.
	The W. Boundary of Sec 31 is found by examination to bear N. 1° W. (See p. 51)
	From above cor. to Sect. 30 & 31 I run N. 88° ~~40'~~ 37' E. on true line between Sect. 30 & 31
	Var. 13° 45' E.
32.05	Drove charred stake, set post and raised mound of earth from pits as per instructions for ¼ Sec. Cor.
72.05	Cor. to Sect. 29, 30, 31 & 32
	Land broken prairie
	Soil 2d rate

I find the foregoing line to be 7.95 ch. short and retrace my own line to see if my chainmen had made no mistake in measuring.

Finding our first measurement right I now retrace the line between Sect. 31 & 32 South to the Base Line, and find this line to have been correctly run. From the corner to Sections 31 & 32 on the Base Line, I run West along the South boundary of Section 31, Var. 13° 45' E.

70.50 To the corner to Sections 31 & 36 on the base line. This corner is a sand stone. At the four cardinal points there is a small sand-stone set in the ground, with a trench cut in the sod from stone to stone thereby forming a square. The line along the South boundary of Sec. 31 being ~~70.50~~ 7.50 chains short, and fearing my chainmen had made a mistake, I caused them to remeasure the South boundary of Sec. 31 again, resulting the same as first measurement, ~~70.50~~ 7.50 chains short. I now commence at the corner to Townships 1 N. on the Base Line, Ranges 40 & 41 W. and run North between Sect. 31 & 36, Var. 13° 45' E. at 78.30 ch. I find the cor. to Sect. 25, 30, 31 & 36 on the 5th

Township 1 North, Range 40 West of the 6th. Pr. Mer.

Guide Meridian W. 140 lks. W. of line. This corner being so much out of line I concluded to make a further test of this line. I run North from this corner, Var. 13° 45' E. 44.60 ch.s to right bank of Arickaree river, 52.20 ch.s to left bank of Arickaree river (which river is, according to the field notes furnished me by the Surr. Genl. located on the line between Sec.s 19 & 24, 12.50 chains W. of the corner to Sec.s 19, 24, 25 & 30 which I find correct according to the original field notes on file in the Surr. Genl.s Office) Not finding any traces of meander corners on the banks of said river, I therefore set posts for temporary corners. The river here, is much wider than given in the original notes. Then a North on same line, Var. 13° 45' E. at 77.90 ch.s I find the corner to Sec.s 19, 24, 25 & 30, 184 lks. W. of my line. I find this line diverging so far from a true N. line, that I now keep my own line in running North, and make intersections with the 5th. Guide Mer. W.; thence North between Sec.s 19 & 24, Var. 13° 45' E. 12.50 ch.s the point given in original field notes for the right bank of Arickaree

river; find no river, but find, instead of river, high points of divide, bearing S.E. towards river.

17.53 ch.s the point given in field notes for left bank of Arickaree river, but this Deputy fails to find any trace of river, unless he could trace it back to the time of the flood which is not done.

I now continue North on true line, Var. 13° 45' E. and at

77.60 to a point 431 links East of cor. to Sec.s 13, 18, 19 & 24 on 5th. Guide Mer. W. From this point I run North between Sec.s 13 & 18, Var. 13° 45' E. – at

78.42 to a point 581 links E. of cor. to Sec.s 7, 12, 13 & 18 on 5th. Guide Mer. W. From this point I continue North between Sec.s 7 & 12, Var. 13° 45' E.

78.60 to a point 682 links E. of cor. to Sec.s 1, 6, 7 & 12. From this point I run North between Sec.s 1 & 6, Var. 13° 45' E. – at 78.65 to a point 780 links E. of the established corner to Townships 1 & 2 N. Ranges 40 & 41 W. In order to get the true distance to this corner from a North line from the corner on the Base Line, add the distance which I set over to the West, to get the cor. to Sec.s 25, 30, 31 & 36 which is 1140 lks.; which makes, in all a distance of 9.20 chains. I herewith give the distance which each corner is West of a true North line

Township 1 North, Range 40 West of the 6th. Pr. Mer.

along the 5th. Guide Mer. W. from the Base Line North to the corner to Townships 1 & 2 North Ranges 40 & 41 W. of 6th. Pr. Mer. I also give the length of the Section lines, North from Base Line.

I further give it as my opinion, that the Deputy who ran this Guide Mer. ran from the 1st. Stand. Parl. N., South for 18 miles, then ran a random line South to the Base Line, and finding that he was 10.53 chains West of the 5th. Guide Mer. cor. on the Base Line, then ran a course line instead of a true N. line, back, dividing the deficiency of measure in the different Sections as the work very plainly shows. Had there been no mistake of measurement on the Base Line, his line would have closed very well to the Guide corner on the Base Line.

Table of length of Sec. lines & divergency from true N. line from Base Line

Length of Sec. lines Chains	North, Var. 13° 45' E.	Is Short	Divergency
78.30	To cor. to Secs. 25, 30, 31 & 36	1.70	1.40 West 1°-[illegible]
77.90	" " " " 19, 24, 25 & 30	2.10	3.24 " 1°-17
77.60	" " " " 13, 18, 19 & 24	2.40	5.71 " 1-46
78.42	" " " " 7, 12, 13 & 18	1.58	7.21 "
78.60	" " " " 1, 6, 7 & 12	1.40	8.22 "
78.65	" " " T. 1 & 2 N. R. 40 & 41 W.	1.35	9.20 "
469.47	— Totals —	10.53	9.20 "

The Fifth Guide Meridian W. in Township 1 North, therefore, instead of being a Meridian or true N. & S. line, as given me in my diagrams, requires a course West of North, as appears from the foregoing table.

The course of the line for each mile or Section will be seen by referring to the accompanying diagram.

From cor. to Secs. 29, 30, 31 & 32 I now proceed to finish the subdivisions of this Township, as I find it.

17
2
34

324
1140
1.84 = 1°
144
40

571
324
247
140
107 = 1-46

721
571
1.50 = 1°-4

Township 1 North, Range 40 West of the 6th. Pr. Mer.

Chains	North between Secs. 29 & 30 Var. 13° 45' E.
20.00	Enter bottom, bears E. & W.
30.00	Road bears E. & W.
40.00	Drove charred stake, set post & raised mound of earth from pits as per instructions for ¼ Sec. Cor.
80.00	Drove charred stake, set post and raised mound of earth, from pits as per instructions for cor. to Secs. 19, 20, 29 & 30

Upland broken, 2d rate
Bottom land level, 1st rate.
Completed on 22d 1872

November 17th 1872

Chains	East on random line between Secs. 20 & 29 Var. 13° 45' E.
40.00	Set post for temporary ¼ Sec. Cor.
55.00	Right bank of Arickaree river & set post for temporary meander cor.
59.40	Left bank of Arickaree river & set post for temporary meander cor.
80.08	Intersected N. & S. line ¼ lks. S. of cor. to Secs. 20, 21, 28 & 29 from which cor. I run S. 89° 54' W. on true line between Secs. 20 & 29 Var. 13° 45' E.
20.68	Left bank of Arickaree river & drove charred stake, set post & raised mound of earth from pits as per instructions for cor. to fractional Secs. 20 & 29
25.08	Right bank of Arickaree river & drove charred stake, set post & raised mound of earth from pits as per instructions for cor. to fractional Secs. 20 & 29
40.04	Drove charred stake, set post & raised mound of earth from pits as per instruc-

Township 1 North, Range 40 West of the 6th. Pr. Mer.

Chains	=tions for ¼ Sec. Cor.
80.08	Cor to Secs. 19, 20, 29 & 30.
	Land level prairie bottom Soil first rate.

Chains	West on random line between Secs. 19 & 30
	Var. 13° 45' E.
40.00	Set post for temporary ¼ Sec. Cor.
61.70	Right bank of Arickaree river and set post for temporary meander cor.
66.20	Left bank of Arickaree river and set post for temporary meander cor.
68.00	a marsh 3 chs. wide bears N. & S.
73.85	Intersected W. Boundary of Township
66.20	380 lks. N. of cor. to Secs. 19 & 30, from
7.65	which cor. I run
	N. ~~58° 5'~~ 87° 03' E. on true line between Secs. 19 & 30
	Var. 13° 45' E.
7.65	Left bank of Arickaree river and drove charred stake, set post & raised mound of earth from pits as per instructions for cor. to fractional Secs. 19 & 30
12.15	Right bank of Arickaree river & drove charred stake, set post & raised mound of earth from pits as per instructions for cor. to fractional Secs. 19 & 30

Township 1 North, Range 40 West of the 6th. Pr. Mer.

Chains	
33.85	Drove charred stake, set post & raised mound of earth from pits as per instructions for ¼ Sec. Cor.
73.85	Cor. to Sec. 19, 20, 29 & 30
	Land level prairie bottom soil first rate

Chains	
	North between Sec. 19 & 20 Var. 13° 45' E.
11.30	Right bank of Arickaree river and drove charred stake, set post and raised mound of earth from pits as per instructions for cor. to fractional Sec. 19 & 20
14.80	Left bank of Arickaree river and drove charred stake, set post and raised mound of earth from pits as per instructions for cor. to fractional Sec. 19 & 20
34.00	Leave bottom, bears N. E. & S. W.
40.00	Drove charred stake, set post & raised mound of earth from pits as per instructions for ¼ Sec. Cor.
48.00	Enter bottom bears N. W. & S. E.
64.00	Creek 5 lks. wide runs S. E.
70.00	Another channel of creek 5 lks. wide runs S. E. Old camp on N. side
80.00	Drove charred stake, set post & raised mound of earth from pits as per instruct. for cor. to Sec. 17, 18, 19 & 20 Bottom level, 1st rate; upland rolling 2d rate

Township 1 North, Range

chains	
	East on random line between Sec.s 17 & 20
	Var. 13° 45' E.
14.00	Leave bottom, bears S.E. & N.W.
40.00	Set post for temporary ¼ Sec. Cor.
80.14	Intersected N. & S. line 14 lks. N. of cor. to Sec.s 16, 17, 20 & 21 from which cor. I run
	N. 89° 54' W. on true line between Sec.s 17 & 20
	Var. 13° 45' E.
40.07	Drove charred stake, set post & raised mound of earth from pits as per instructions for ¼ Sec. Cor.
80.14	Cor. to Sec.s 17, 18, 19 & 20
	Upland rolling, 2d. rate
	Bottom land, 1st rate

40 West of the 6th. P.M.

chains	
	West on random line between Sec.s 18 & 19
	Var. 13° 45' E.
12.00	Creek 5 lks. wide, runs S.E.
30.00	Leave bottom, bears S.E. & N.W.
40.00	Set post for temporary ¼ Sec. Cor.
76.13	Intersected W. Boundary of Township 6 16 lks. N. of cor. to Sec.s 18 & 19 from which cor. I run
	N. 85° ~~00'~~ 22' E. on true line between Sec.s 18 & 19
	Var. 13° 45' E.
36.13	Drove charred stake, set post and raised mound of earth from pits as per instructions for ¼ Sec. Cor.
76.13	Cor. to Sec.s 17, 18, 19 & 20
	Upland rolling, 2d. rate
	Bottom land, 1st rate

Township 1 North, Range 40 West of the 6th. Pr. Mer.

Chains	
	North between Sec.s 17 & 18 Var. 13° 45' E.
30.00	Leave bottom, bears S. E. & N. W.
40.00	Drove charred stake, set post and raised mound of earth from pits as per instructions for ¼ Sec. Cor
80.00	Drove charred stake, set post and raised mound of earth from pits as per instructions for cor. to Sec.s 7, 8, 17 & 18.
	Bottom level, 1st rate Upland rolling, 2d rate.

Chains	
	East on random line between Sec.s 8 & 17 Var. 13° 45' E.
40.00	Set post for temporary ¼ Sec. Cor.
80.36	Intersected N. & S. line 28 lks. S. of cor. to Sec.s 8, 9, 16 & 17 from which cor. I run S. 89° 48' W. on true line between Sec.s 8 & 17 Var. 13° 45' E.
40.18	Drove charred stake, set post & raised mound of earth from pits as per instructions for ¼ Sec. Cor.
80.36	Cor. to Sec.s 7, 8, 17 & 18
	Land gently rolling prairie Soil good 2d rate

Township 1 North, Range 20 West of the 6th. P.r. Mer.

Chains	West on random line between Sec. 7 & 18
	Var. 13° 45' E.
27.00	Enter bottom bears S. E. & N. W.
38.00	Creek 5 lks. wide runs S. E.
40.00	Set post for temporary ¼ Sec. Cor.
60.00	Leave bottom bears S. E. & N. W.
78.14	Intersected W. Boundary of Township 77 lks. N. of cor. to Sec. 7 & 18 from which cor. I run N. 84° ~~28~~ 21' E. on true line between Sec. 7 & 18
	Var. 13° 45' E.
38.14	Drove charred stake, set post & raised mound of earth from pits as per instructions for ¼ Sec. Cor.
78.14	Cor. to Sec. 7, 8, 17 & 18
	Upland rolling 2d. rate
	Bottom level, 1st rate

Chains	North between Sec. 7 & 8
	Var. 13° 45' E.
40.00	Drove charred stake, set post & raised mound of earth from pits as per instructions for ¼ Sec. Cor.
80.00	Drove charred stake, set post & raised mound of earth from pits as per instructions for cor. to Sec. 5, 6, 7 & 8.
	Land gently rolling prairie
	Soil good second rate

Township 1 North, Range 10 West of the 6th. Pr. Mer.

Chains	East on random line between Sec. 5 & 8
	Var. 13° 45' E.
40.00	Set post for temporary ¼ Sec. Cor.
80.66	Intersected N. & S. line 28 lks. S. of cor. to Sec. 4, 5, 8 & 9 from which cor. I pass
	S. 89° 48' W. on true line between Sec. 5 & 8
	Var. 13° 45' E.
40.33	Drove charred stake, set post & raised mound of earth from pits as per instructions for ¼ Sec. Cor.
80.66	Cor. to Sec. 5, 6, 7 & 8.
	Land gently rolling prairie
	Soil good second rate

Chains	West on random line between Sec. 6 & 7
	Var. 13° 45' E.
40.00	Set post for temporary ¼ Sec. Cor.
60.00	Enter bottom, bears S. E. & N. W.
70.00	Creek 5 lks. wide, runs S. E.
76.00	Leave bottom, bears N. & S.
78.95	Intersected W. Boundary of Township 911 links N. of cor. to Sec. 6 & 7 from which cor. I pass
	N. 83° ~~21'~~ 23' E. on true line between Sec. 6 & 7
	Var. 13° 45' E.
38.95	Drove charred stake, set post & raised mound of earth from pits as per instructions for ¼ Sec. Cor.
78.95	Cor. to Sec. 5, 6, 7 & 8.
	Upland rolling, 2d. rate
	Bottom level 1st. rate.

Township 1 North, Range 40 West of the 6th. P.M.

Chains.	
	North on random line between Sec. 5 & 6
	Var. 13° 45' E.
40.00	Set post for temporary ¼ Sec. Cor.
71.19	Intersected N. Boundary of Township 43 lks. E. of cor. to Sec. 5 & 6, from which cor. I run
	S. 20' E. on true line between Sec. 5 & 6
	Var. 13° 45' E.
31.19	Drove charred stake, set post & raised mound of earth from pits as per instructions for ¼ Sec. Cor.
71.19	Cor. to Sec. 5, 6, 7 & 8.
	Land gently rolling prairie Soil good second rate

Meanders of Arickaree River

Beginning at meander cor. on E. Boundary of Township, between Sec. 25 & 30, on the left bank, thence up stream in Sec. 25

Courses.	Chains.	
S. 85½ W.	18.40	
S. 61 W.	34.00	
N. 70 W.	5.70	
N. 18 W.	8.50	
N. ~~8~~ E.	~~12.50~~ 11.70	To meander cor. between Sec. 24 & 25, thence in Sec. 24
2		
N. 9 E.	13.60	At 11.00 bluffs come to river
N. 47½ W.	12.40	At 8.00 leave bluffs
S. 84 W.	10.80	
S. 36 W.	14.50	To meander cor. between Sec. 23 & 24, thence in Sec. 23.
3		
S. 49 W.	7.20	
S. 66 W.	11.00	To meander cor. between Sec. 23 & 26, thence in Sec. 26
4		
S. 63 W.	2.00	
N. 73 W.	3.00	To meander cor. between Sec. 23 & 26, thence in Sec. 23 again
5		
N. 68 W.	8.00	
N. 40 W.	9.00	

November 18th 1872

Township 1 North, Range 40 West of the 6th. Pr. Mer.

Courses.	Chains	
N. 20 W.	22.00	
N. 80 W.	15.00	
S. 55 W.	18.00	
S. 7~~8~~ 6½ W.	10.00	To meander cor. between Secs.
6		22 & 23, thence in Sec 22
S. 79½ W.	5.90	
N. 71½ W.	29.00	
S. 67½ W.	22.00	
S. 77 W.	16.00	
N. 72 W.	7.00	
11 ~~S. 77~~ 88° W.	~~8~~.00	To meander cor. between Secs.
7		21 & 22, thence in Sec. 21
S. 67 W.	6.20	
S. 42½ W.	13.00	
S. 89 W.	11.00	
N. 80 W.	23.00	
S. 82 W.	7.00	
S. 62 W.	12.00	
S. 31 W.	6.00	To meander cor. between Secs.
8		21 & 28, thence in Sec. 28
S. 21½ W.	12.20	
S. 1 E.	10.00	
S. 49 W.	9.20	To meander cor. between Secs.

9		28 & 29, thence in Sec 29
Courses.	Chains.	
N. 81 W.	6.70	
N. 40½ W.	12.30	
N. 20 W.	17.80	To meander cor. between Secs.
10		20 & 29 thence in Sec 20
N. 29½ W.	4.00	
N. 71½ W.	27.00	Opposite a small island
N. 76½ W.	19.20	At 3.50 Creek 10 lks. wide, 18 ins. deep
S. 8~~2~~ 3 W.	~~14.00~~ 13.40	To meander cor. between Secs.
11		19 & 20, thence in Sec. 19
N. 89½ W.	9.50	
N. 59½ W.	16.00	
N. 78¼ W.	10.00	
N. 86 W.	6.20	
S. 65½ W.	19.30	Bluffs 4.00 N. of river
S. 51 W.	10.00	
S. ~~8~~ 9½ W.	~~11.80~~ 11.80	To meander cor. between Secs.
12		19 & 30, thence in Sec. 30
S. 8 W.	12.00	
S. 21½ W.	11.90	
S. ~~26½~~ 28° W.	4.70	To meander cor. on W. Boundary
S. 8 13 W.	28.60	of Township, or 5th Guide Mer. W. between Secs. 25 & 30.

1920
350
15.70

Township 1 North, Range 40 West of the 6th. P.M.

From meander cor. on W. Boundary of Township, between Sect. 25 & 30, on right bank of Arickaree river, down stream, in Sec 30

Courses	Chains.	
N. 34° E.	8.00	
N. 22 E.	13.00	
N. 7 E.	18.70	To meander cor. between Sect. 19 & 30 thence in Sec. 19
N. 6 E.	12.00	
N. 50 E.	8.00	
N. 65 E.	18.00	
S. 80 E.	14.00	
S. 62 E.	16.00	
N. 89¼ E.	10.40	To meander cor. between Sect. 19 & 20, thence in Sec. 20
N. 54 E.	14.00	
S. 73 E.	43.30	To meander cor. between Sect. 20 & 29, thence in Sec 29
S. 21 E.	20.00	
S. 43½ E.	15.00	
S. 81½ E.	8.00	To meander cor. between Sect. 28 & 29, thence in Sec 28
N. 52 E.	13.00	
N. 5 E.	11.00	

Courses	Chains	
N. 22° E.	12.90	To meander cor. between Sect. 21 & 28, thence in Sec. 21
N. 35 E.	2.60	
N. 62½ E.	10.80	
N. 83½ E.	5.50	
S. 80 E.	20.00	
N. 88½ E.	13.30	
N. 50½ E.	9.20	
N. 54 E.	5.90	
N. 71 E.	2.50	To meander cor. between Sect. 21 & 22, thence in Sec. 22.
N. 76 E.	4.40	
S. 74 E.	7.80	
N. 76¼ E.	18.20	
N. 58½ E.	4.90	
N. 71 E.	14.80	
S. 72 E.	7.10	
S. 52 E.	5.40	
S. 85 E.	4.40	
S. 69 E.	12.50	
N. 78 E.	6.00	To meander cor. between Sect. 22 & 23, thence in Sec. 23
N. 79 E.	12.80	

November 19 1872

Township 1 North, Range 40 West of the 6th P.M.

Bearings	Chains	
N. 54¾° E.	17.80	The bottom lands along this river are very fertile, with soil of black loam mixed with sand, and not apparently subject to inundation. The river banks are low, bed sandy, current swift and turbid; islands low and of no value.
S. 79 E.	12.00	
S. 13 E.	21.00	At 15.00 head of isl and E.
S. 48 E.	10.70	To meander cor. between Secs. 23 & 26 (at 6.00 foot of isl. N.E.)
22		thence in Sec 26
S. 66½ E.	12.20	
N. 66 E.	11.70	To meander cor. between Secs. 23 & 26, thence in Sec. 23 again
23		
N. 75 E.	5.00	
N. 36½ E.	4.60	To meander cor. between Secs. 23 & 24, thence in Sec. 24
24		
N. 41 E.	16.00	
N. 85 E.	7.50	
S. 47 E.	9.00	
S. 8½ W.	11.80	To meander cor. between Secs. 24 & 25, thence in Sec. 25
25		
S. 8 W.	13.00	
S. 18 E.	11.00	
S. 72 E.	9.00	
N. 62 E.	35.00	
N. 85½ E.	16.90	To meander cor. on E. Boundary of Township between Secs. 25 & 30.
26		

September 20th 1872

Township 1 N. Range 40 W. of 6th. P.M.

General Description

South of the river bottoms, the uplands in this Township are too broken for profitable farming but good for grazing. North of bottoms the prairie is a beautiful table land, nearly level, with a rich soil, very desirable for cultivation and easy of irrigation by wells & wind mills.

The bottom lands both on the river and the branch in the Western part of the Township are not wanting in moisture sufficient for successful cultivation; and in many places they afford an abundance of grass for hay.

The marshes noted are supposed to be old beds of the Arickaree

List of Names

A list of the names of the Individuals who assisted in running measuring and marking the Subdivision lines and corners of the Forgoing Field Notes of Township No. 1 North Range No. 40 West of the 6th P.M.

William Reese } Chairman
Frank L Sprague }
John C Ward Axeman & Mountain
Jos H Fairfield Flagman

We hereby certify that we assisted George W Fairfield Deputy Surveyor in Subdividing Township No 1 North Range No. 40 West of the 6 PM. and that Said Township has been to the Best of our Knowledge and Belief well and faithfully Surveyed and the boundary monuments planted according To the Instructions furnished By the Surveyor General

F. L. Sprague Chairman
William Reese Chairman
J. C. Ward Axeman & Mountman
Flagman

Subscribed and sworn to by the above named persons Before me a notary Public for the county of Cass in the state of Nebraska this 8th day of Feby 1873

L D Barnett
Notary Public

I George W Fairfield Deputy Surveyor do Solemnly Swear that In persuance of a Joint contract Wherein Lawson Sheldon and George W Fairfield are joint contractors with E. E. Cunningham United States Surveyor General for the District of Iowa and Nebrask bearing date the 28th day of June A D 1872

I have well faithfully and truly in my own proper person and in strict conformity with the instructions furnished by the Surveyor General the surveying manual and the laws of the United States Surveyed all those parts or portions of Township 1 N R 40 W of the 6th P M as are represented in the foregoing field notes as having been surveyed under my direction and I do further Solemnly Swear that all

the corners of Said Survey have established and perpetuated in strict accordance with the Surveying Manual and printed instructions and that the foregoing are the true and original Field notes of such survey

George W Fairfield
Deputy Surveyor

Subscribed by the Said George W Fairfield Deputy Surveyor and sworn to before me a Notary Public within and for the County of Cass and State of Nebraska this 8 day of Feby ~~[illegible]~~ A D 1873

L. D Burnett
Notary Public

Surveyor Generals Office
Baltimore June 6th 1873

The foregoing field notes of the survey and subdivision of Township No 1 North of the Base Line of Range No 40 West of the 6th Principle Meridian in the state of Nebraska Executed by George W. Fairfield Deputy Surveyor under Joint Contract Contract No 61 dated June 28th 1872 Wherein Lawson Sheldon and George W. Fairfield are Joint Contractors in the Month of June 1872 having been critically Examined the necessary corrections and Explanations made. the said field notes and the surveys they describe are hereby approved

E. E. Cunningham
Surveyor General

Index Diagram
of
Town 2 N. Range 40 West

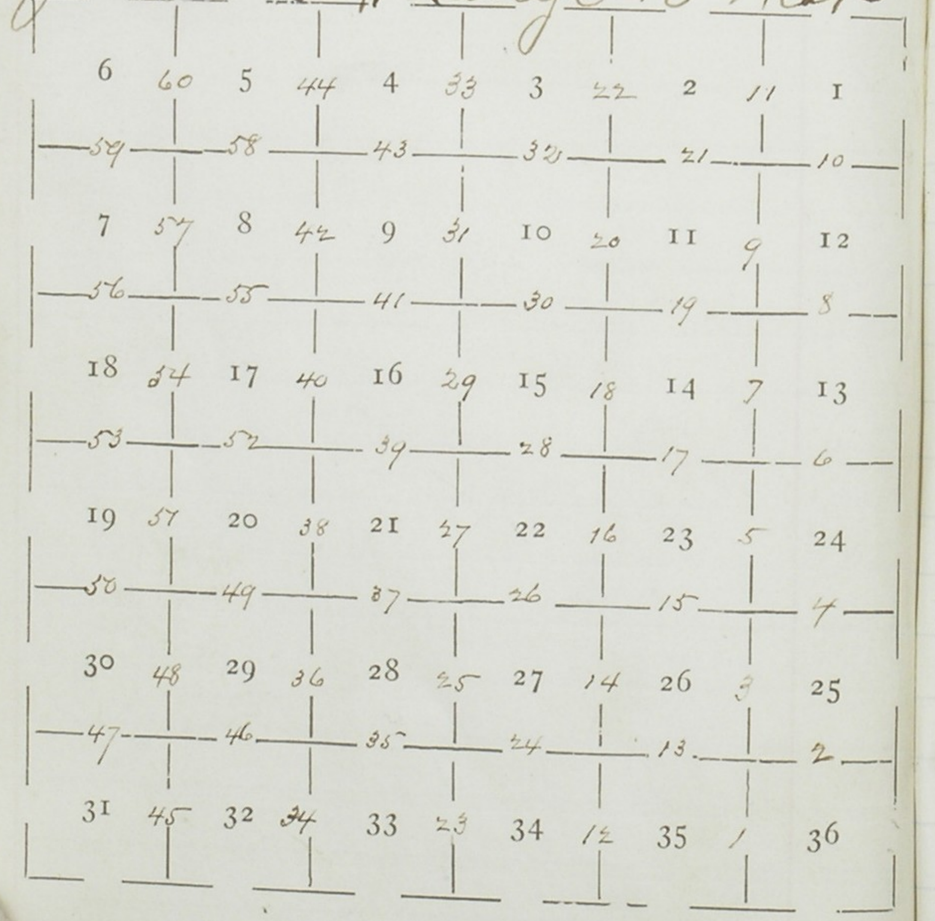

Field Notes
of the
Survey of the Subdivision lines
of Township No 2 North of the
Base line of Range No 40 E W.
of the 6th Principal Mer.
in the
State of Nebraska

Executed By

Geo W Fairfield.

Deputy Surveyor

Survey
Commenced Oct 18th 1872
Completed " " 26th 1872

To determine the Proper adjustment of my compass for Subdividing the Townships 1 and 2 North Ranges 39 and 40 West of the 6th P.M. and run North on a Blank line along the E. boundary of Sec 36
Va 13,45 E

4006 To a point 16 links East of the qr sec cor

8014 To a point 36 links East of the cor to Sections 25 and 36.

To retrace this line & run Parallel thereto my compass must be adjusted to a variation of 14° E

Subdivision Commenced October 28th 1872

From the Cor to Sections 35 and 36 on the south Boundary of the Township I run
North on a Meline Between Sections 35 and 36,
Va 14° E

4000 Drove a Charred Stake set a Post and raised a mound of Earth from Pits as per Instruction for a 1/4 Sec cor

8000 Drove a charred Stake set a Post and raised a mound of Earth from pits as per Instructions for a cor to Sec 25 26 35 and 36.

Land Rolling Prairie
Soil Sandy 2d Rate

Township No 2 North

Knowing the South boundary of the Township to N 88° 54' East I run

Chains	
	N 88 50 East on a road our line Between Secs 25 and 36 Va 14° E.
4000	Set Post for temporary 1/4 sec cor
8016	Intersect the East boundary of the Township 33 links south of the cor to Secs 25 and 36 from which cor I run
	S 88° 36' West on a true line Between Secs 25 and 36 Va 14° E.
4008	Drove a charred stake set a Post and raised a mound of Earth from Pits as per Instructions for a 1/4 Sec cor
8016	The cor to Secs 25 26 35 and 36.

Land Rolling Prairie
Soil sundry 2d Rate

Range No 40 West of the 6th P.M.

Chains	
	North Between Secs 25 and 26, Va 14° E.
40.00	Drove a charred stake set a Post and raised a mound of Earth from pits as per Instructions for a 1/4 sec cor
8000	Drove a charred Stake set a Post and raised a mound of Earth from pits as per Instructions for a 1/4 Cor to Secs 23 24 25 and 26.

Land Rolling Prairie
Soil sundry 2d Rate

Township No 2 North

Chains	
	N 88° 50' East on a random Line Between Secs 24 and 25 Va 14° E.
4000	Set a Post for temporary 1/4 sec cor
6100	Rock creek 15 links wid bears S E.
8022	Intersect the East Boundary of the Township 47 links South of the cor to Secs 24 and 25 from which cor I Run
	S 88° 30' West on a true line Between Secs 24 and 25 Va 14° E.
4011	Drove a charred stake set a Post and raised a mound of Earth from Pits as per Instructions for a 1/4 sec cor
8022	The cor to Secs 23 24 25 and 26

Land rolling prairie Soil 2d Rate

Range No 40 West of the 6 P M

Chains	
	North Between Secs 23 and 24 Va 14° E.
4000	Drove a charred Stake set a Post and raised a mound of Earth from Pits as per Instructions for a 1/4 sec cor
8000	Drove a Charred Stake set a Post and raised a mound of Earth from Pits as per Instructions for a cor to Sections 13 14 23 and 24

Land Rolling

Soil Sandy 2d Rate

Township No 2 North

Chains	
	N 88° 50' East on a random Line Between Sections 24 and 25 Va 14° E.
4000	Set a post for temporary 1/4 Sec cor
41,00	Rock creek 15 links wide Bears South East ledge of stone Near Each Bank.
8027	Intersect the E Boundary of the Township 23 links South of the Cor to Sec^ns 24 ~~13~~ and 25 ~~24~~ from Which cor I run S 88° 40' West on a true line Between Sections 13 and 24 Va 14° E.
4013½	Set a sandstone 20 x 10 x 6 for a 1/4 sec cor
8027	The cor to Sec^ns 13 14 23 & 24

Land Rolling Prairie
Soil Sundy 2^d Rate

Range No 40 West 6th P.M.

Chains	
	North on true Line Between Sections 13 and 14 E 14° E
4000	Drove a Charred stake set a Post and raised a Mound of Earth from Pits as per Instructions for a 1/4 sec cor
8000	Drove a charred stake set a post and raised a mound of Earth from Pits as per Instructions for a cor to Sections 11 12 13 and 14

Land Rolling Prairie
Soil Sundy 2^d Rate

Township No ~~3~~ 2 North Range No 40 West of the 6th P.M.

	N 8850 East on a random line Between Secs 12 and 13. Va 14° E.
3.00	Rock creek 10 links wide. bears South East
4000	Set a Post for temporary 1/4 Sec cor
8062	Intersect the E Boundary of The Township 37 links South of the cor to Secs 12 and 13. from which cor I run S 8834 West on a true line Between Secs 12 and 13 Va 14° E.
4031	Drove a Charred stake set a Post and raised a mound of Earth from pits as per Instructions for a 1/4 sec cor
8062	The cor to Secs 11 12 13 and 14

Land Rolling Prairie

Soil Sandy 2d Rate

Chains	North Between Secs 11 and 12 Va 14° E
4.00	Rock creek 10 links wide bears South East
40.00	Drove a Charred stake set a Post and raised a mound of Earth from pits as per Instructions for a 1/4 Sec cor
80.00	Drove a Charred stake set a Post and raised a mound of Earth from Pits as per Instructions for a cor to Sections 12 11 and 12.

Land Rolling prairie

Soil Sandy 2d Rate

Township No 2 North

Chains	
	S 88° 50' East on a random line between Sec 1 and 12 Va 14° E
40.00	Set Post for temporary 1/4 Sec cor
80.18	Intersect the E Boundary Line of the Township 26 links South of cor to Secs 1 and 12 from which cor S Rem,
	S 88 39 West on a true line between Sec 1 and 12 Va 14° E
40.09	Drove a charred stake set a post and raised a mound of Earth from Pits as per Instructions for a 1/4 Sec cor
80.18	The cor to sections 1, 2, 11 and 12
	Land Rolling Prairie Soil Sandy 2d Rate

Range No 40 West of the 6th PM

Chains	
	North on a Random line between Sec 1 and 2 Va 14° E
40.00	Set Post for temporary 1/4 Sec cor
79.64	Intersect the North Boundary of the Township 28 links East of the cor to Sec 1 and 2 from which cor S rem
	S 12' East on true line between Sections 1 and 2 Va 14° E
39.64	Drove a charred stake set a post and raised a mound of Earth from pits as per Instructions for a 1/4 Sec cor
79.64	The cor to Secs 1 2 11 and 12
	Land Rolling Prairie Soil Sandy 2d Rate
	Oct 18th 1872

Township No 3. North Range No 4 West 6th P.M.

Chains	North Between Sec 34 & 35 Va 14° E.
4000	Drove a chained Stake set a post and raised a mound of Earth from pits as per Instructions for a 1/4 sec cor
8000	Drove a chained stake set a post and raised a mound of Earth from pits as per Instructions for a cor to sections 26 27 34 and 35

Land Rolling Prairie

Soil sandy 2d Rate

	N 88° 50' Easton a random line Between Sections 26 and 35 Va 14° E.
4000	Set a post for temporary 1/4 Sec cor
8042	Intersect the N. & S line 65 links South of the cor to Sections 25 26 35 & 36 from which cor I run
	S 88° 22' West on a line line Between Sections 26 and 35 Va 14° E.
4021	Drove a chained Stake set a Post and raised a mound of Earth from pits as per Instructions for a 1/4 sec cor
8042	The cor to Secs 26 27 34 & 35

Land Rolling Prairie

Soil sandy 2d Rate

Township No 2 North

Chains	Work Between Sect. 26 and 27. on a 14° E.
4000	Drove a charred stake set a Post and raised a mound of Earth from pits as per Instructions for a 1/4 Sec cor
8000	Drove a charred stake set a Post and raised a mound of Earth from Pits as per Instructions for a cor to Sections 22 23 26 and 27.

Land Rolling Prairie
Soil Sandy 2d Rate

Range No 40 West 6th PM

Chains	N 88° 50' East on a random line Between Sections 23 and 26 On 14° E.
4000	Set a Post for temporary 1/4 Sec cor
7912	Intersect the N & S line 75 links South of the cor to Sections 23 24 25 and 26. from which cor I run
	S 88° 18' West on a true line Between Sect 23 and 26 On 14° E
3956	Drove a charred Stake set a post and raised a mound of Earth from pits as per Instructions for a 1/4 sec cor
7912.	The cor to Sect 22 23 26 and 27

Land Rolling Prairie
Soil sandy 2d Rate

Township No 2 North

Chains	North Between Secs 22 and 23 Va 14° E.
4000	Drove a charred stake set a Post and raised a mound of Earth from pits as per Instructions for a 1/4 sec cor
8000.	Drove a charred stake set a post and raised a mound of Earth from pits as per Instructions for a cor To Sections 14 15 22 & 23

Land Rolling Prairie

Soil sandy 2d Rate

Range No 40 West of the 6th P.M.

	N. 88° 50' East on a random line Between Secs 14 and 23 Va 14° E.
40.00	Set a post for temporary 1/4 sec cor
8016	Intersect the N. & S. line 61 links South of the cor to Secs 13 14 23 and 24 from which cor I run S 88° 24' West on a true line between Sections 14 and 23 Va 14° E.
4008	Drove a Charred stake set a post and Raised a mound of Earth from pits as per Instructions for a 1/4 sec cor.
8016	The cor to Sections 14 15 22 and 23.

Land Rolling Prairie

Soil Sandy 2d Rate

Township No 2 North

Chains	North Between Secs 14 & 15 Va 14° E
4000	Drove a charred stake set a post and raised a mound of Earth from pits as per Instruction for a 1/4 sec cor
8000	Drove a charred stake set a Post and raised a mound of Earth from pits as per Instruction for a cor to Sections 10 11 14 and 15

Land Rolling Prairie

Soil sandy 2d Rate

Range No 40 West 6th P.M.

Chains	N 88° 50' East on a random line Between Secs 11 and 14 Va 14° E
4000	Set a post for temporary 1/4 sec cor
8014	Intersect the N & S line 4 7 links South of the cor to Secs 11 12 13 and 14, From which cor I run S 88° 30' West on a true line Between Secs 11 and 14 Va 14° E
4007	Drove a Charred Stake set a post and raised a mound of Earth from Pits as per Instructions for a 1/4 Sec cor
8014	The cor to Sections 10 11 14 & 15

Land Rolling Prairie

Soil sandy 2d Rate

Township No 2 North Range No 40 West of the 6th PM.

Chains	North between Secs 10 & 11 Va 14° E.
4000	Drove a charred stake set a post and raised a mound of Earth from pits as per Instructions for a 1/4 sec cor
8000	Drove a Charred stake set a Post and raised a mound of Earth from pits as per Instructions for a cor to Sections 2, 3, 10 & 11

Land rolling Soil
sandy 2d Rate

Chains	N 88° 50' East on a random line Between Secs 2 and 11 Va 14° E.
4000	Set a post for temporary 1/4 sec cor
8010	Intersect the N & S line 54 links South of the cor to Secs 1 2 11 & 12 from which cor I Run S 88° 27' West on a true line Between Secs 2 and 11 Va 14° E.
4005	Drove a Charred stake set a Post and raised a mound of Earth from Pits as per Instructions for a 1/4 sec cor
8010	The cor to Sections 2, 3, 10 & 11

Land Rolling Prairie
Soil sandy 2d Rate

Township No 2 North Range

Chains	North on a Random line Between Secs 2 and 3, Va 14° E.
40.00	Set Post for temporary 1/4 sec cor
80.27	Intersect the North Boundary of the Township 30 links East of the cor to Secs 2 and 3, from which cor I run S 13' East on a true line Between Sections 2 and 3, Va 14° E.
40.27	Drove a charred stake set a post and raised a Mound of Earth from pits as per Instructions for a 1/4 sec cor
80.27	The cor to Sections 2, 3, 10 & 11

Land Rolling Prairie

Soil sandy 2d Rate

[illegible]

No 40 West of the 6th PM

Chains	North Between Secs 33 and 34 Va 14° E.
40.00	Drove a Charred stake set a Post and Raised a mound of Earth from pits as per Instructions for a 1/4 sec cor
80.00	Drove a charred stake set a post and Raised a mound of Earth from pits as per Instructions for a cor to Secs 27 28 33 & 34

Land Rolling Prairie

Soil sandy 2d Rate

Oct 19th 1872

Township No 2 North

Chains	
	N 88° 50' East on a random line Between Sections 27 and 34 Va 14° E.
40.00	Set a post for temporary 1/4 sec cor
79.94	Intersect the N. & S. line 28 links South of the cor to Sections 26 27 34 and 35 from which cor I saw S 88° 38' West on a true line Between Sections 27 and 34 Va 14° E.
80	
39.97	Drove a Charred stake set a Post and raised a mound of Earth from pits as per Instruction for a 1/4 sec cor
79.94	The cor to Secs 27 28 33 and 34

Land Rolling Prairie

Soil sandy & Rale

Range No 4 West 6th PM.

Chains	
	North Between Sections 27 and 28 Va 14° E.
40.00	Drove a Charred stake set a Post and raised a mound of Earth from Pits as per Instructions for a 1/4 sec cor.
80.00	Drove a charred stake set a post and raised a mound of Earth from pits as per Instructions for a cor to Sections 21 22 27 and 28

Land Rolling Prairie

Soil sandy & Rale

Township No 2 North Range No 40 West of the 6th P.M.

Chains	
	N 88° 50' East on a random line Between Secs 22 and 27, Va 14° E,
4000	Set a post for temporary 1/4 sec cor
7968	Intersect the N. & S. line 67 links south of the cor to sections 22 23 26 and 27, from which cor I run S 88° 21' West on a true line Between Sections 22 and 27 Va 14° E.
3984	Drove a Charred stake set a post and raised a mound of Earth from pits as per Instructions for a 1/4 sec cor
7968	The cor to Secs 21 22 27 and 28

Land Rolling Prairie
Soil sandy 2d Rate

Chains	
	North Between Secs 21 and 22 Va 14° E
4000	Drove a Charred stake set a post and raised a mound of Earth from pits as per Instructions for a 1/4 sec cor
8000	Drove a Charred stake set a post and raised a mound of Earth from pits as per Instructions for a cor to Secs 15 16 21 and 22

Land Rolling Prairie
Soil sandy 2d Rate

Township No 2 North Range No 40 West of the 6th P.M.

Chains	
	East on a random line Between Secs 15 and 22 Va 14° E
40.00	Set Post for lieutenant 1/4 sec cor
7978.	Intersect the N & S. line 23 links south of the cor to Sections 14 15 22 and 23 from which cor I run S 88 40' West on a true line Between Secs 15 and 22 Va 14° E
3989	Drove a charred stake set a post and raised a mound of Earth from pits as per Instruction for a 1/4 sec cor
7978	The cor to Sections 15, 16 21 & 22

Land Rolling Prairie

Soil sandy 2d Rate

Chains	
	North Between Secs 15 and 16 Va 14° E
40.00	Drove a charred stake set a Post and raised a mound of Earth from Pits as per Instructions for a 1/4 Sec cor
80.00	Drove a charred stake set a post and raised mound of Earth from Pits as per Instructions for a cor to Sections 9. 10. 15 & 16

Land Rolling Prairie

Soil sand 2d Rate

Township No 3 North

Chains	
	No 8850' East on a Random Line Between Secs 10 and 15 Va 14° E
40.00	Set a post for temporary 1/4 sec cor
7992	Intersect the N. & S. line 19 links south of the cor to Secs 10 11 14 & 15 from which cor I run
	S 8842' West on a true line Between secs 10 & 15 Va 14° E
3996	Drove a charred stake set a post and raised a mound of Earth from pits as per Instructions for a 1/4 sec cor
7992	The cor to Secs 9, 10, 15 & 16

Land Rolling Prairie

Soil sandy 2d Rate

Range No 40 West of the 6th PM

Chains	
	North Between Secs 9 and 10 Va 14° E
4000	Drove a Charred stake set a Post and raised a mound of Earth from pits as per Instructions for a 1/4 sec cor
80.00	Drove a charred stake set a post and raised a mound of Earth from Pits as per Instructions for a cor to Sections 3, 4, 9 & 10

Land Rolling Prairie

Soil sandy 2d Rate

Township No 2 North

Chains	
	N 88° 50' East on a random line Between Secs 3 and 10 Va 14° E
4000	Set a Post for temporary 1/4 sec cor
8018	Intersect the N.D.S. line 33 links south of the cor to Secs 2.3.10 & 11 from which cor I Run
	S 88° 36' West on a true line Between Sections 3 and 10 Va 14° E.
4009	Drove a Chained stake set a post and raised a mound of Earth from pits as per Instructions for a 1/4 sec cor
8018	The cor to Sections 3.4.9.& 10

Land Rolling Prairie

Soil sandy 2d Rate

Range No 40 West of 6th PM

Chains	
	North on a random line Between Secs 3 and 4 Va 14° E
4000	Set a post for temporary 1/4 sec cor
7992	Intersect the North Boundary of the Township 21 links E of the cor to Sections 3 and 4 from which cor I run
	S 9' E on a true line Between Sections 3 and 4 Va 14° E
3992	Drove a Chained stake set a post and raised a mound of Earth from pits as per Instructions for a 1/4 sec cor
7992	The cor to Secs 3, 4, 9 & 10

Land Rolling Prairie

Soil sandy 2d Rate

Oct 20

Township No 2 North

Chains	North. Between Secs 32 and 33 Va 14° E
40.00	Drove a charred stake set a Post and raised a mound of Earth from pits as per Instructions for a 1/4 sec cor
80.00	Drove a charred stake set a post and raised a mound of Earth from pits as per Instructions for a cor to Sections 28 29 32 and 33

Land Rolling Prairie

Soil sandy 2d Rate

Range No 40 West of the 6th P M

Chains	N 88° 50' East on a Random Line Between Secs 28 and 33 Va 14° E
4000	Set Post for temporary 1/4 sec cor
7986.	Intersect the N & S. line 19 links South of the cor to Secs 27 28 33 & 34 from which cor I Run S 88° 42' West on a true line between Secs 28 and 33 Va 14° E.
3993.	Drove a charred stake set a Post and raised a mound of Earth from pits as per Instructions for a 1/4 sec cor
7986	The cor to Secs 28 29 32 & 33

Land Rolling prairie

Soil sandy 2d Rate

Township No 2 North

Chains	North Between Sections 28 and 29 Va 14° E
4000	Drove a charred stake set a Post and raised a mound of Earth from pits as per Instructions for a 1/4 sec cor
8000	Drove a charred stake set a Post and raised a mound of Earth from pits as per Instructions for a cor to Sections 20 21 28 & 29

Land Rolling prairie

Soil sandy 2d Rate

Range No 40 West of 6th PM

Chains	N 88° 50' East on a random line Between Secs 21 and 28 Va 14° E
4000	Set a post for temporary 1/4 sec cor
7932	Intersect the N. & S. line 56 links south of the cor to Secs 21 22 27 and 28 from which cor I run
	S 88 26. West on a true line Between Sections 21 and 28 Va 14° E
3966	Drove a charred stake set a post and raised a mound of Earth from pits as per Instructions for a 1/4 sec cor
7932	The cor to Sections 20 21 28 and 29

Land Rolling Prairie

Soil sandy 2d Rate

Township No 2 North Range No 40 West of the 6th P.M.

	Chains North Between Sec 20 and 21 Va 14° E.
40.00	Drove a chaned stake set a Post and raised a mound of Earth from pits as per Instruction for a 1/4 sec cor
80.00	Drove a chaned stake set a Post and raised a mound of Earth from pits as per Instruction for a cor to Sec 16 17 20 & 21
	Lewel Rolling Prairie Soil sandy 2d Rate

	Chains 85.50 East on a random line Between Sections 16 & 21 Va 14° E.
40.00	Set a Post for lents corner 1/4 sec cor
79.54	Intersect the N & S line 44 links South of the cor to Sections 15 16 21 and 22 from which cor I Run S 85 21' West on a true line between Sections 16 & 21 Va 14° E
39.77	Drove a chaned stake set a post and raised a mound of Earth from pits as per Instruction for a 1/4 sec cor
79.54	the cor to Secs 16 17 20 & 21
	Lewel Rolling Prairie Soil sandy 2d Rate

Township No 2 North

Chains	North Between Sec 16 and 17 Va 14° E
4000	Drove a charred stake set a post and raised a mound of Earth from pits as per Instructions for a 1/4 sec cor
8000	Drove a charred stake set a Post and raised a mound of Earth from pits as per Instructions for a cor to Sections 8.9.16 and 17

Land Rolling Prairie
soil sandy 2d Rate
Oct 20th 1872

Range No 40 West of the 6th P.M.

Chains	N 88° 50' E East on a Random line Between Sec 9 and 16 Va 14° E
4000	Set Post for temporary 1/4 sec cor
7984	Intersect the N & S. line at the cor to sec 9, 10. 15 & 16 from which cor I Run
	S 88° 50' West on a true line Between Sections 9 and 16 Va 14° E
3992	Drove a charred stake set a Post and raised a mound of Earth from pits as per Instructions for a 1/4 sec cor
7984	The cor to Sections 8. 9 16 & 17

Land Rolling Prairie
soil sandy 2d Rate

Township No 2 North Range No 40 West 6th PM

Chains	North Between Sec 8 and 9 Va 14° E
40.00	Drove a charred stake set a post and raised a mound of Earth from pits as per Instructions for a 1/4 sec cor
80.00	Drove a Charred stake set a Post and raised a mound of Earth from pits as per Instructions for a cor to Sections 4 5 8 & 9

Land Rolling Prairie
soil sandy 2d Rate

Chains	N 88° 50' East on a random line Between Sec 4 and 9 Va 14° E
40.00	Set a post for temporary 1/4 sec cor
80.20	Intersect the U. & S line 42 links South of the cor to Sec 3, 4, 9, & 10 from which cor I Run S 88 32 West on a true line Between Sec 4 and 9 Va 14° E
40.16	Drove a charred stake set a Post and raised a mound of Earth from pits as per Instructions for a 1/4 sec cor
80.20	The cor to Sec 4, 5, 8 & 9.

Land Rolling
Soil 2d Rate

Township No 2 North

Chains	
	North on a random line between Section 4 and 5 Va 14° E
4	
4000	Set a post for temporary 1/4 sec cor
7954	Intersect the N Boundary of the Township 19 links East of cor to Section 4 and 5 from which cor S 8' E on a true line between Section 4 and 5 Va 14° E.
80	
3954	Drove a hard stake set a post and raised a mound of Earth from pits as per Instruction for a 1/4 sec cor
7954	Thence to Section 4 5 8 9

Land Rolling Prairie

Soil sandy 2d Rate

Range No 40 Westofthe 6th PM

Chains	
	North between Sec 31 and 32 Va 14° E
4000	Drove a hard stake set a post and raised a mound of Earth from pits as per Instruction for a 1/4 sec cor
8000	Drove a hard stake set a post and raised a mound of Earth from pits as per Instruction for a cor to Section 29 30 31 & 32

Land Rolling Prairie

Soil sandy 2d Rate

Township No 2 North Range

Chains	
	N 88° 50' East on a random line Between Sec 29 3 & 32 Va 14° E
4000	Set a post for temporary 1/4 sec cor
7946	Intersect the N. & S. line 56 links south of the cor to Sec 28 29 32 and 33. from which cor I run
	S 88° 26' West on a true line Between Sections 29 & 32 Va 14° E,
3973	Drove a charred stake set a Post and raised a mound of Earth from pits as per Instructions for a 1/4 sec cor
7946	The cor to Sections 29 30 31 & 32

Land Rolling Prairie
Soil sandy 2d Rate

No 46 West of the 6th PM

Chains	
	S 88° 50' West on a random line Between Sections 30 and 31 Va 14° E,
4000	Set a post for temporary 1/4 sec cor
8015	Intersect the West Boundary of the Township 47 links north of the cor to Section 30 and 31 from which cor I run
	N. 88° 30' East on a true line Between Sections 30 and 31 Va 14° E.
4015	Drove a Charred stake set a Post and raised a mound of Earth from pits as per Instructions for a 1/4 sec cor
8015	The cor to Sections 29 30 31 and 32

Land Rolling Prairie
Soil sandy 2d Rate

Township No 2 North

Ch	Chains	North Between Section 29 and 30 Va 14° E
4	4000	Drove a Chained stake set a post and raised a mound of Earth from Pits as per Instruction for a 1/4 sec cor
80	80.00	Drove a Chained stake set a Post and raised a mound of Earth from Pits as per Instruction for a cor to Sec 19 20 29 & 30

Land Rolling Prairie

Soil sandy 2d Rate

Range No 40 West of the 6th PM

Chains	N 88° 50' East on a Random line Between Sections 20 & 29. Va 14° E
4000	Set a post for temporary line cor
8026	Intersect the N & S line 42 links South of the cor to Sec 20 21 28 and 29 from which cor I run S 88 37 West on true line Between Sec 20 & 29 Va 14° E
4613	Drove a Chained stake set a Post and raised a mound of Earth from Pits as per Instruction for a 1/4 sec cor
8026	The cor to Sec 19, 20, 29, and 30.

Land Rolling Prairie

Soil sandy 2d Rate

Township No 2 North

Chains	
	S 88° 50' West on a random line Between Secs 19 and 30 Va 14° E.
4000	Set a post for temporary 1/4 sec cor
8061	Intersect the West boundary of the Township 49 links North of the cor to Secs 19 and 30 from which cor I Run
	N 88° 29' East on a true line Between Secs 19 and 30 Va 14° E
4061	Drove a chained stake set a Post and raised a mound of Earth from pits as per Instructions for a 1/4 sec cor
8061	The cor to Secs 19 20 29 & 30

Land Rolling Prairie
Soil Sandy 2d Rate

Range No 40 West of the 6th Pl

Chains	
	North Between Secs 19 and 20 Va 14° E
4000	Drove a Chained stake set a post and raised a mound of Earth from Pits as per Instructions for a 1/4 sec cor
8000	Drove a Chained stake set a Post and raised a mound of Earth from pits as per Instructions for a cor to Sections 17 18 19 and 20

Land Rolling Prairie
Soil sandy 2d Rate

Oct 21st 1872

Township No 2 North Range

Chains	
	N 88° 50' East on a random line Between Secs 17 and 20 Va 14° E
4000	Set a post for temporary 1/4 sec cor
8056	Intersect the N. & S. line 19 links south of the cor to 16 17 20 and 21 from which cor I. Run,
	S 88° 42' West on a true line Between Secs 17 and 20 Va 14° E
4028	Drove a charred stake set a post and raised a mound of Earth from pits as per Instruction for a 1/4 sec cor
8056	The cor to Secs 17. 18. 19 & 20

Land Rolling prairie

Soil sandy 2d Rate

No 40 West of the 6th P.M.

Chains	
	S 88° 50' West on a random line Between Secs 18 and 19 Va 14° E,
4000	Set a post for temporary 1/4 sec cor
8092	Intersect the West boundary of the Township 37 links North of the cor to Secs 18 and 19 from which cor I run
	N 88° 34' East on a true line Between Secs 18 and 19 Va 14° E
4092	Drove a charred stake set a Post and raised a mound of Earth from pits as per Instructions for a 1/4 sec cor
8092.	The cor to Secs 17, 18, 19 & 20

Land Rolling Prairie

Soil Sandy 2d Rate

Township No 2 North

Chains	North between Sect 17 and 18 Va 14° E.
4000	Drove a charred stake set a Post and raised a mound of Earth from pits as per Instructions for a 1/4 sec cor
8000	Drove a charred stake set a Post and raised a mound of Earth from pits as per Instructions for a cor to Sect 7 8 17 & 18

Land Rolling Prairie
Soil sandy 2d Rate

Range No 40 West of the 6th PM

Chains	N 88° 50' East on a Random line Between Sect 8 and 17 Va 14° E
4000	Set a post for temporary 1/4 sec cor
8018	Intersect the N & S. line 61 links South of the cor to Sect 8 9 16 & 17 from which cor I run S 88° 24' West on a true line Between Sect 8 and 17 Va 14° E.
4009	Drove a charred stake set a Post and raised a mound of Earth from pits as per Instructions for a 1/4 sec cor
8018	The cor to Sect 7, 8, 17 & 18

Land Rolling Prairie
Soil sandy 2d Rate

Township No 2 North

Chains	
	S 88° 50' West on a random line Between Sec 7 and 18 Va 14° E
40	
4000	Set a post for 1/4 sec cor
8106	Intersect the West boundary of the Township 42 links North of the cor to Sec 7 and 18 from which cor. Run N 88° 32' East on a true line Between Secs 7 & 18 Va 14° E
80.	
4106	Drove a charred stake set a post and raised a mound of Earth from pits as per instructions for a 1/4 sec cor
8106.	The cor to Sec 7 8 17 & 18
	Land Rolling Prairie Soil sandy 2d Rate

Range No 4 West of the 6th P.M.

Chains	
	North Between Sec 7 and 8 Va 14° E
4000	Drove a charred stake set a post and raised a mound of Earth from pits as per instructions for a 1/4 sec cor
8000	Drove a charred stake set a post and raised a mound of Earth from pits as per instructions for a cor to Sections 5 6 7 & 8
	Land Rolling Prairie Soil sandy 2d Rate

Township No 2 North Range

Chains	
	N 88° 50' East on a random line Between Sec 5 and 8 Va 14° E
4000	Set a post for temporary 1/4 sec cor
7986	Intersect the N. & S line 7 links South of the cor to Secs 4 5 8 and 9 from which cor I run
	S 88° 47' West on a true line Between Sections 5 and 8 Va 14° E.
3993	Drove a chained stake set a Post and raised a mound of Earth from pits as per Instructions for a 1/4 Sec cor
7986	The cor to Secs 5 6 7 8 8

Land Rolling Prairie

Soil 2d Rate

No 40 West of the 6th PM

Chains	
	S 88° 50' West on a random line Between Sections 6 and 7 Va 14° E
4000	Set a post for temporary 1/4 sec cor
8125	Intersect the West boundary of the Township 54 links north of the cor to Sections 6 and 7. from which cor I Run
	N 88° 27' East on a true line Between Secs 6 and 7 Va 14° E
4125	Drove a chained stake set a Post and raised a mound of Earth from pits as per Instructions for a 1/4 sec cor
8125	The cor to Secs 5 6 7 8 8

Land Rolling Prairie

Soil Sandy 2d Rate

Township No 2 North

Chains	
	North on a random line Between Sec 5 & 6 Va 14° E
4000	Set a post for temporary 1/4 sec cor
7912.	Intersect the North boundary of the township 26 links E. of the cor to Sections 5 and 6 from which cor I Run S 11° E on a true line Between Sec 5 and 6 Va 14° E
3912	Drove a charred stake set a post and raised a Mound of Earth from pits as her Instructions for a 1/4 sec cor
7912	The cor to Sections 5 6 7 and 8

Land Rolling Prairie

Soil sandy 2d Rate
October 28th 1872

Range No 40 West of the 6th PM

General Description
The land in this Township is high But gently rolling sandy prairie. Soil light. The grass is thin on the surface which Indicates that the soil is not very good The land in this Township could Be well adapted to Grazing there is some of the largest springs in sec 13 and 24 that I Ever saw affording an abundance of Water In Sec 25 the stream (which I call Rock creek) affords Water sufficient for large Mills also on the line Between Sec 13 & 24 there is quite a large quantity of Calcerious sand stone but not of good quality It is generally too soft for Building purposes There is no timber whatever in this Township

List of the names of the individuals who assisted in running measuring and making the Subdivisions lines and corners of the foregoing Field notes of Township 2 N Range 40 W. of the 6th P. M.

William Reese } Chainmen
Frank L. Sprague }
John C. Ward Armanor & Moundman
Joseph M. Fairfield Flagman

2 N R 40 W

We hereby certify that we assisted George W. Fairfield Deputy Surveyor in Subdividing Township 2 N. R 40 W. of the 6th P. M. and that said Township has been to the best of our Knowledge and belief well and faithfully surveyed and the boundary monuments planted according to the instructions furnished by the Surveyor General

F. L. Sprague Chainmen
Wm Reese Chainmen
J. C. Ward Armanor Moundman
Joseph M. Fairfield Flagman

Subscribed and sworn to by the above named persons before me a Notary Public for the County of Cass in the State of Nebraska this 14th day of Dec. A.D. 1872

L. D. Bennett
Notary Public

Che

40

500

I George W. Fairfield Deputy Surveyor do solemny swear that in persuance of a joint contract where in Lawson Sheldon and George W. Fairfield are joint contractors with E. E. Cunningham United States Surveyor General for the District of Iowa and Nebraska bearing date the 28th day of June A.D. 1872 I have well faithfully and truly in my own proper person and in strict conformity with instructions furnished me by the Surveyor General the Surveyind Manual and the laws of the United States Surveyed all those parts of portions of Township 2 N R 9 W of the 6th P.Me. as are represented in the foregoing Field notes as having been Surveyed under my directions

And I do further solemny swear that all the corners of said Survey have been established and perpetuated in strict accordance with the Surveying manual and printed instructions and that the foregoing are the true and origonal Field notes of such surveys George W. Fairfield
Deputy Surveyor

Subscribed by the said George W. Fairfield Deputy Surveyor and sworn to by a Notary Public within and for the County of Cass and state of Nebraska this fourteenth day of Dec. A.D. 1872

L. D. Bennett
Notary Public
Cass County Nebraska

Surveyor General's office

Plattsmouth Nebraska
Dec 26. 1872.

The foregoing field Notes of the Survey of the Subdivision lines of Township No 2 North of the base line of Range No 40 west of the 6 PM Executed By George W Fairfield under his Contract of the 28th day of June 1872 in the month of October 1872 having been critically Examined the Necessary corrections and Explanations made the said field Notes and the Surveys they describe are hereby approved

E. E. Cunningham
Surveyor General
Iowa & Nebraska

Index Diagram of Town 8 N. Range 40 W

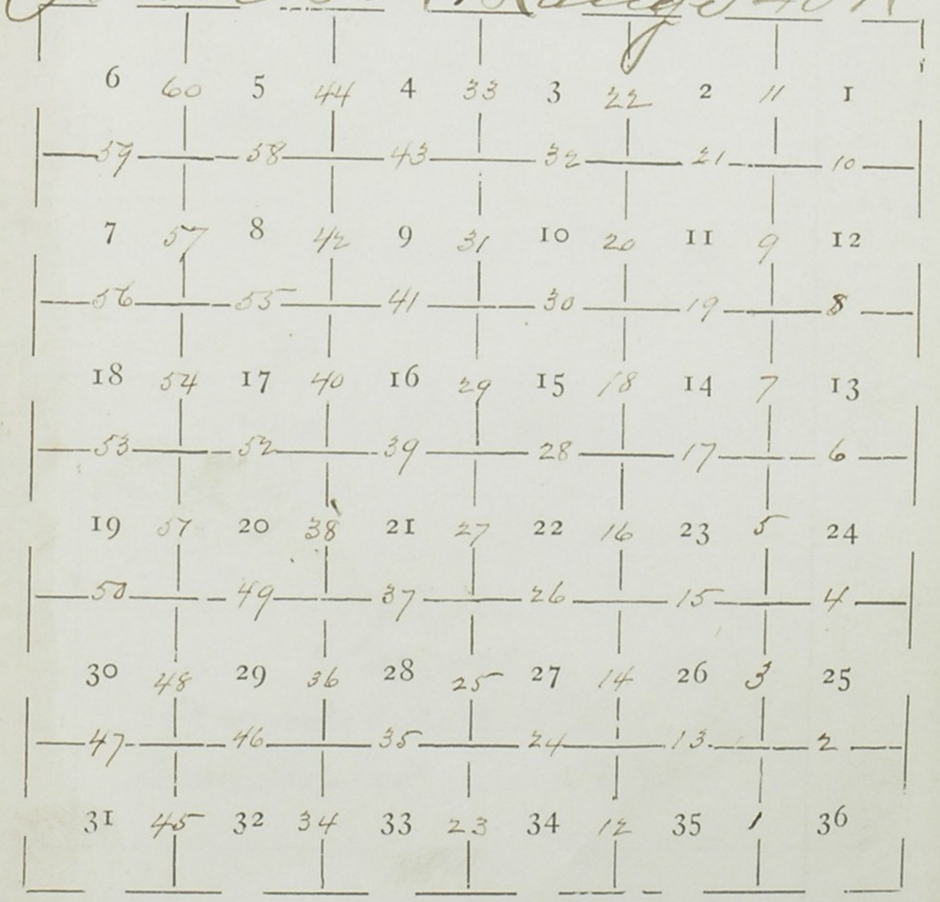

Field Notes
of the
Survey of the subdivision lines of
Township No 3 North of the
Base line of Range No 40
West of the 6th Principal Mer'd
in the
State of Nebraska

Executed By

Geo W Fairfield

Deputy Surveyor

Survey
Commenced Oct 23 1872
Completed Oct 27 1872

T. No 3 N R No 40 W 6 PM.

Chains	To determine the proper adjustment of my compass for subdividing this Township I commence at the cor to Townships 2 and 3 North Ranges 39 & 40 West of the 6 PM and run North on a blank line along the E Boundary of Sec 36 Va 13° 45' E.
40	
80	
40.10	To a point 15 links East of the qr sec cor
80.12	To a point 36 links East of the cor to sections 35 and 36. To retrack this line or run Parallel thereto my compass must be adjusted to a variation of 14½ E,

Subdivisions commenced October 23d 1872

	From the cor to Secs 35 and 36 on the South Boundary of the Township I Resp. North on a true line Between Sections 35 and 36 Va 14 E.
40.00	Drove a Charred stake set a Post and raised a mound of Earth from pits as per Instructions for a 1/4 Sec cor
80.00	Drove a charred stake set a Post and raised a mound of Earth from Pits as per Instructions for a cor to Secs 25 26 35 and 36
75.3	

Land Rolling Prairie
Soil Sandy and Rich

Township No 3 North Range

Chains	
	N 89° 10' East on a random line Between Secs 25 and 36 Variation 14° E
40.00	Set Post for temporary 1/4 Sec cor
80.18	Intersect the E Boundary of the Township 26 links N. of the cor to Secs 25 and 36 From which cor I run S 89° 21' West on a true line Between Secs 25 and 36 Va 14° E
40.09	Drove a charred stake set a Post and raised a mound of Earth from pits as per Instruction for a 1/4 Sec cor
80.18	The cor to Secs 25 26 35 & 36
43	This course of S Boundary of this Township 89° 09' From N 89° 10' E on all random lines

Level Rolling Prairie

Soil Sandy 2d Rate

No 40 West of the 6th Pr. Ner.

Chains	
	North Between Secs 25 and 26 Variation 14° E
40.00	Drove a charred Stake set a Post and raised a mound of Earth from Pits as per Instructions for a 1/4 Sec cor
80.00	Drove a charred stake set a Post and Raised a mound of Earth from Pits as per Instructions for a cor to Secs 23 24 25 and 26

Level Rolling Prairie

Soil Sandy 2d Rate

Township No 3 North

Chains	
	W 89° 10' East on a random line Between Sec 24 and 25 Variation 14° E
4000	Set Post for temporary 1/4 Sec cor
8028	Intersect the E boundary of the Township 30 links North of the cor to Sections 24 and 25 from which cor I Run
	S 89° 23' West on a true line Between Sec 24 and 25 Variation 14° E
4014	Drove a charred Stake set a Post and raised a Mound of Earth from Pits as per Instructions for a 1/4 Sec cor
8028	The cor to Sec 23 24 25 and 26

Land Rolling Prairie
Soil Sandy 2d Rate

Range No 4 West 6th PM

Chains	
	North Between Sec 23 and 24 Va 14° E
4000	Drove a charred Stake set a Post and Raised a Mound of Earth from Pits as per Instructions for a 1/4 Sec cor
80.00	Drove a charred Stake Set a post and raised a mound of Earth from Pits as per Instructions for a cor to Sections 13 14 23 and 24

Land Rolling

Soil Sandy 2d Rate

Township No 3 North

Chains	
	N 87.40 East in a random line Between Sect 13 and 24 Variation 14° 0' E
40.00	Set a post for temporary 1/4 Sec cor
79.86	Intersect the E. Boundary of the Township 44 links North of the cor to Sections 13 and 24 from which an Oak Pole S 89.16 West on a true line Between Sections 13 and 24 Variation 14° E
39.93.	Drove a hammed Stake set a Post and raised a mound of Earth from Pits as per Instructions for a 1/4 Sec cor
79.86	The cor to Sect. 13 14 23 & 24

Land Rolling Prairie

Soil Sandy 2d Rate

Range No 40 West 6th P.M.

Chains	
	North Between Sec 13 and 14 On 14° 6' E
40.00	Drove a hammed Stake set a Post and raised a mound of Earth from Pits as per Instructions for a 1/4 Sec cor
80.00	Drove a hammed Stake Set a Post and raised a mound of Earth from Pits as per Instructions for a 1/4 cor to Sec 11 12 13 and 14

Land Rolling Prairie

Soil Sandy 2d Rate

Township No 3 North

Chains	
	N 89° 10' East on a Random line Between Secs 12 and 13 Variation 14° E
4000	Set a post for temporary 1/4 Sec cor
7964	Intersect the E Boundary of the Township 12 links South of the cor to Secs 12 and 13 from which cor I Run
	S. 89° 55' West on a true line Between Secs 12 & 13 Variation 14° E
3982	Drove a charred Stake Set a Post and raised a Mound of Earth from Pits as per Instructions for a 1/4 Sec cor
7964	The cor to Secs 11 12 13, and 14

Lund Rolling

Soil Sandy 2d Rate

Range No 40 West 6th Pr Mer

Chains	
	North between Secs 11 and 12 Va 14° E
4000	Drove a charred stake set a Post and raised a mound of Earth from Pits as per Instructions for a 1/4 Sec cor
8000	Drove a charred Stake Set a Post and Raised a Mound of Earth from Pits as per Instructions for a cor to Secs 1, 2, 11, & 12

Lund Rolling Prairie

Soil Sandy 2d Rate

Township No 3 North

Ch	Chains	
		N 89° 10' East on a random Line Between Sec 1 & 12 Variation 14° E
40.	40,00	Set Post for temporary 1/4 Sec cor
80	80,08	Intersect the E Boundary of the Township 33 links North of the cor to Sec 1 & 12 from which cor I Run S 89 24 West on a true line Between Sec 1 and 12 Va 14° E
40	40 04	Drove a charred stake Set a post and raised a mound of Earth from Pits as per Instructions for a 1/4 Sec cor
80	80,08	The cor to Sections 1 2 11 & 12

Land Rolling
Soil Sandy 2d Rate

Range No 40 West 6th PM

Chains	
	North on a random line Between Sec 1 and 2 Variation 14° E
40,00	Set Post for temporary 1/4 Sec cor
80 27	Intersect the N. Boundary of The Township 23 links West of the cor to Sec 1 & 2 from which cor I run S 10 West on a true line Between Sec 1 and 2 Va 14° E
40,27	Drove a charred Stake Set a post and Raised a mound of Earth from Pits as per Instructions for a 1/4 Sec cor
80 27	The cor To Sec 1, 2, 11 & 12

Land Rolling Prairie
Soil Sandy 2d Rate
Oct in the 23d 1872

Township No 3. North

Chains	North Between Sec 34 and 35 Va 14° E
40,00	Drove a charred Stake Set a Post and raised a mound of Earth from Pits as per Instructions for a 1/4 Sec cor
80,00	Drove a charred Stake set A Post and raised a mound of Earth from Pits as per Instructions for a cor To Sec 26 27 34 & 35

Land Rolling Prairie

Soil Sandy 2d Rate

Range No 40 West 6th PM

Chains	East on a Random line Between Sec 26 and 35 Va 14° E
40,00	Set post for temporary 1/4 Sec cor
79,80	Intersect the U & S line 28 links North of the cor to Sections 25 26 35 and 36. from which cor I Run S 89° 22' West on a true line Between Sec 26 and 35 Va 14° E
39,90	Drove a charred Stake Set a Post and raised a mound of Earth from Pits as per Instructions for a 1/4 Sec cor
79,80	The cor to Sec 26 27 34 And 35.

Land Rolling Prairie

Soil good 2d Rate

Chains	Chains	North Between Sec 26 and 27 Var 14° E.
40.0	40.00	Drove a chained stake for a post and raised a mound of Earth from Pits as per Instructions for a 1/4 Sec cor
80.18	80.00	Drove a chained stake for a Post and raised a Mound of Earth from Pits as per Instruction for a cor to Sec 22 23 26 and 27
40.0		
80.1		

Land Rolling Prairie
Soil Sandy 2d Rate

Chains	Chains	N 89° 10' East on a random line Between Sec 23 and 26 Va 14° E.
	40.00	set a post for temporary 1/4 sec cor
	80.40	Intersect the N. & S. line 19 links North of the cor to Sec 23, 24, 25 and 26 From which cor I saw N 89° 18' West on a true line Between Sec 23 and 26 Va 14° E.
	40.20	Drove a chained stake for a post and raised a mound of Earth from pits as per Instructions for a 1/4 Sec cor
	80.40	The cor to Sec 22 23 26 and 27

Land Rolling Prairie
Soil sandy 2d Rate

Township No 4 North

	North Between Sections 22 and 23 On 14th E.
4000	Drove a chained stake set a post and raised a mound of Earth from pits as per Instructions for a 1/4 Sec cor
8000	Drove a chained stake set a post and raised a mound of Earth from pits as per Instructions for a cor to Sections 14 15 22 & 23.
	Land Rolling Prairie
	Soil sandy 2d Rate

Range No 40 West 6th Pm

Chains	N 89° 10' East on a random line Between Sections 14 and 23. On 14th E.
4000	Set Post for temporary 1/4 Sec cor
7912	Intersect the N. & S. line 16 links South of the cor to Sections 13, 14, 23 and 24 from which Ore Pits
S	N 89° 03' West on a true line Between Sections 14 and 23 On 14th E.
3956	Drove a chained Stake set a Post and raised a mound of Earth from pits as per Instructions for a 1/4 Sec cor
7912	The cor to Sections 14 15 22 and 23
	Land rolling Prairie
	Soil Sandy 2d Rate

Township No 3 North

Chains	North between Sections 14 and 15. Va 14° E
4000	Drove a chained stake set a post and raised a mound of Earth from pits as per Instructions for a 1/4 Sec Cor
8000	Drove a chained stake set a Post and raised a Mound of Earth from pits as per Instructions for a Cor to Sections 10 11 14 and 15

Land Rolling Prairie

Soil Sandy 2d Rate

Range No 40 West of the 6 Pm

Chains	N 89° 10' East on a random line Between Sec 11 and 14 Va 14° E
4000	Set Post for temporary 1/4 Sec cor
8022	Intersect the U.S. line at the cor to Secs 11 12 13 & 14 from which cor I run
	S 89° 10' West on a true line Between Secs 11 & 14 Va 14° E
4011	Drove a chained stake set a Post and raised a mound of Earth from Pits as per Instructions for a 1/4 Sec cor
8022	The cor to Sections 10 11 14 and 15

Land Rolling Prairie

Soil Sandy 2d Rate

Township No 3 North

Chains	North Between Secs 10 and 11 Va 14° E
40.00	Drove a charred stake set a post and raised a mound of Earth from Pits as per Instructions for 1/4 Sec cor
80.00	Drove a charred stake set a Post and raised a mound of Earth from Pits as per Instructions for a cor to Sections 2, 3, 10 & 11

Land rolling Prairie
Soil sandy 2d Rate

Range No 40 West of the 6 P.M.

Chains	N 89° 10' East on a random line Between Secs 2 and 11 Va 14° E
40.00	Set post for temporary 1/4 sec cor
80.41	Intersect the N. S. line 9 links North of the cor to Sections 1, 2, 11 & 12 from which cor I Run
	S 89 14 West on a true line Between Secs 2 and 11 Va 14° 00' E.
4020½	Drove a charred stake set a Post and raised a mound of Earth from Pits as per Instructions for a 1/4 Sec cor
80.41	The cor to Secs 2, 3, 10 & 11

Land Rolling Prairie
Soil sandy 2d Rate

Township No 3 North

Chains	
	North on a random line Between Secs 2 and 3 Va 14° E
40,00	Set Post for temporary 1/4 Sec cor
80 48	Intersect the N. Boundary of the Township 28 links West of the cor to Sections 2 and 3 from which cor I run S 12' West on a true line Between Secs 2 & 3 Va 14° E
40 48	Drove a charred stake set a post and raised a mound of Earth from Pits as per Instructions for a 1/4 sec cor
80 48	The cor to Sections 2.3.10 & 11

Land Rolling Prairie Soil sandy 2d Rate

Range No 48 West 6th Pll

Chains	
	North Between Secs 33 and 34 Va 14° E,
40,00	Drove a charred stake set a Post and raised a mound of Earth from Pits as per Instructions for a 1/4 sec cor
80,00	Drove a charred stake set a Post and raised a mound of Earth from Pits as per Instructions for a cor to Secs 27 28 33 and 34

Land rolling Prairie Soil sandy 2d Rate

Oct 24th 1872

Township No 3 North

Chains	
	N 89° 10' East on a random line Between Sec 27 and 34 Va 14° E
40 00	Set Post for temporary 1/4 Sec cor
80 20	Intersect the N & S. line 19 links North of the cor to Sections 26 27 34 & 35 from which cor I run S 89° 18' West on a true line Between Sections 27 and 34 Va 14° E
40 10	Drive a charred stake set a Post and raised a mound of Earth from Pits as per Instruction for a 1/4 sec cor
80 20	The cor to Sec 27 28 33 & 34

Land rolling Prairie
Soil sandy 2d Rate

Range No 40 West 4th PM

Chains	
	North Between Sec 27 and 28 Va 14° E
40 00	Drive a charred stake set a Post and raised a mound of Earth from pits as per Instructions for a 1/4 sec cor
80 00	Drive a charred stake set a Post and raised a mound of Earth from pits as per Instructions for a cor to Sec 21 22 27 and 28.

Land Rolling Prairie
Soil sandy 2d Rate

Township No 3 North Range No 4 West of the 6th Principal

Chains	
	N 89° 10' East on a random line Between Secs 22 and 27, Va 14° E
40.00	Set Post for 1/4 sec cor
80.18	Intersect the N. & S line at the cor to Secs 22 23 26 and 27. from which cor Bears S. 89° 10' West on a true line Between Secs 22 and 27 Va 14° E.
40.09	Drove a chained stake set a post and raised a mound of Earth from pits as per Instructions for a 1/4 sec cor
80.18	The cor to Secs 21 22 26 and 27,
	Land rolling prairie Soil sandy 2d Rate

Chains	
	North Between Secs 21 and 22 Va 14° E
40.00	Drove a chained stake set a post and raised a mound of Earth from pits as per Instructions for a 1/4 sec cor
80.00	Drove a chained stake set a post and raised a mound of Earth from pits as per Instructions for a cor to Sections 15. 16. 21 and 22.
	Land rolling prairie Soil sandy 2d Rate

Township No 3 North Range

Chains	
	N 89° 0' East on a random line Between Sec.ns 15 and 22 Va 14° E
40.00	Set post for temporary 1/4 sec cor
80.12	Intersect the N. & S. line 30 links North of the cor to Sec 14 15 22 and 23 from which cor I run S 89° 23' West on a true line between sections 15 and 22 Va 14° E.
40.06	Drove a charred stake set a post and raised a mound of Earth from pits as per Instructions for a 1/4 sec cor
80.12	The cor to Sec 15 16 21 and 22
	Land rolling Prairie Soil sandy 2nd Rate

No 40 West of the 6th P. Mer

Chains	
	North between Sec 15 and 16 Va 14° E.
40.00	Drove a charred stake set a Post and raised a mound of Earth from Pits as per Instructions for a 1/4 sec cor
80.00	Drove a charred stake set a post and raised a mound of Earth from pits as per Instructions for a cor to Sec 9, 10, 15 and 16
	Land rolling Prairie Soil sandy 2nd Rate

Township No 3 North Range

Chains	
	N 89° 10' East on a random line Between Sec 10 and 15 Va 14° E.
40.00	Set post for temporary 1/4 sec cor.
80.00	Intersect the N. & S line 14 links North of the cor to Sec. 10 11 14 and 15 from which cor I run S 89° 16' West on a true line between Sections 10 and 15 Va 14° E.
40.00	Drove a Stamped stake set a post and raised a mound of Earth from pits as per Instructions for a 1/4 sec cor
80.00	The cor to Sec 9, 10. 15 and 16

Land rolling Prairie
Soil sandy 2d Rate

No 40 West of the 6th P. Mer

Chains	
	North Between Sec 9 and 10 Va 14° E
40.00	Drove a Chamfered stake set a Post and raised a mound of Earth from Pits as per Instructions for a 1/4 Sec cor
80.00	Drove a Chamfered stake set a Post and raised a mound of Earth from Pits as per Instructions for a cor to Sect 3 4 9 and 10

Land rolling Prairie
Soil sandy 2d Rate

Township No 3 North Range No 40 West of the 6th Pr Mer

Chains	
	N 89° 10' East on a random line Between Sec 3 and 10 Va 14° E
40.00	Set a post for temporary 1/4 sec cor
79.90	Intersect the N. & S. line 23 links North of the cor to Sec 2 3, 10 & 11 From which cor I run S 89° 20' West on a true line Between Sec 3 and 10 Va 14° E.
39.95	Drove a charred stake set a post and raised a mound of Earth from Pits as per Instructions for a 1/4 Sec cor
79.90	The cor to Sec 3 4 9 and 10

Land Rolling Prairie
Soil Sandy 2d Rate

Chains	
	North on a random line Between Sec 3 and 4 Va 14° E
40.00	Set a Post for temporary 1/4 sec cor
80.74	Intersect the North Boundary of the Township 21 links West of the cor to Sections 3 and 4 from which cor I run S 9' West on a true line between Sec 3 and 4 Va 14° E
80.74	Drove a charred stake set a Post and raised a mound of Earth from pits as per Instructions for a 1/4 sec cor
80.74	The cor to Sec 3, 4, 9 and 10

Land Rolling Prairie
Soil Sandy 2d Rate

Township No 3 North Range

Chains	North Between Secs 32 and 33, Va 14° E.
4000	Drove a charred stake set a post and raised a mound of Earth from pits as per Instructions for a 1/4 Sec cor
8000	Drove a charred stake set a Post and raised a mound of Earth from pits as per Instructions for a cor to Secs 28 29 32 and 33.

Land rolling Prairie

Soil sandy 2d Rate

No 40 West of the 6th Pr Mer

Chains	N 89°10' East on a random line between Sections 28 and 33 Va 14° E,
4000	Set a post for temporary 1/4 sec cor
7978	Intersect the N. & S. line 12 links N of the cor to Secs 27 28 33 and 34 from which cor I run
	S 89°15' West on a true line between Secs 28 and 33 Va 14° E,
3989	Drove a charred stake set a Post and raised a mound of Earth from pits as per Instructions for a 1/4 sec cor
7978	The cor to Secs 28 29 32 and 33,

Land rolling Prairie

Soil sandy 2d Rate

Township No 3 North

Chains	North between Sect 28 and 29 Va 14° E.
40,00	Drove a charred stake set a post and raised a mound of Earth from Pits as per Instructions for a 1/4 sec cor.
80,00	Drove a charred stake set a post and raised a mound of Earth from Pits as per Instructions for a cor To Sections 20 21 28 and 29

Land rolling Prairie

Soil sandy 2d Rate

Range No 40 West of the 6th PM

Chains	No. 89°10' East on a random line Between Sect. 21 and 28 Va 14° E.
4000	Set a post for temporary 1/4 sec cor
7986	Intersect the N. & S line 14 links S. of the cor to Sections 21 22 27 & 28 from which cor I Run S 89°04' West on a true line between Sections 21 and 28 Va 14° E.
3993.	Drove a charred stake set a post & raised a mound of Earth from pits as per Instructions for a 1/4 sec cor
7986.	The cor to Sect 20 21 28 and 29

Land Rolling Prairie

Soil sandy 2d Rate

Township No 3 North

Chains	
	North between Sec 20 and 21 Va 14° E
4000	Drove a chained stake set a post and raised a mound of Earth from pits as per Instructions for a 1/4 sec cor
8000	Drove a chained stake set a Post and raised a mound of Earth from pits as per Instructions for a cor to Sec ~~20 21~~ 28 and 29 16. 17. Va and W1.

Land rolling Prairie
Soil Sandy 2d Rate

Range No 4 West of the 6th PM

Chains	
	N 89° 10' East on a random line between Sec 16 and 21 Va 14° E.
4000	Set a post for temporary 1/4 sec cor
7964	Intersect the U.S. S. line 23 links S. of the cor to Sec 15 16 21 and 22. from which cor I run S 89° West on a true line between Sections 16 and 21 Va 14° E
3982	Drove a chained stake set a post and raised a mound of Earth from pits as per Instructions for a 1/4 sec cor
7964	The cor to Sec, 16, 17, 20 & 21.

Land rolling Prairie
Soil Sandy 2d Rate

Township No 3 North Range No 4 West of the 6th PM

Chains	North Between Sec 16 and 17, on 14th E,
4000	Drove a chained stake set a post and raised a mound of Earth from pits as per Instructions for a 1/4 Sec cor
8000	Drove a chained stake set a Post and raised a mound of Earth from pits as per Instructions for a cor to Sections, 8, 9, 16 & 17
	Land rolling Prairie soil sandy & Rich
	Oct 28th 1872

Chains	S 89° 10' E on a Random line Between Sec 9 and 16 on 14th E
40.00	Set a post for temporary 1/4 sec cor
79.70	Intersect the N. & S. line 9 links North of the cor to Secs 9, 10, 15 and 16 from which cor Drive S 89° 14' West on a true line Between Sections 9 and 16, on 14th E,
3985	Drove a chained stake set a post and raised a mound of Earth from pits as per Instructions for a 1/4 sec cor
7970	The cor to Sections 8, 9, 16 & 17,
	Land rolling Prairie Soil sandy & Rich

Township No 3 North

Chains	North Between Sections 8 and 9 Va 14° E.
4000	Drove a chained stake set a post and raised a mound of Earth from pits as per Instructions for a 1/4 Sec cor.
8000	Drove a chained Stake set a Post and raised a mound of Earth from pits as per Instructions for a cor to Sections 4 5 8 and 9

Lima Rolling Prairie
Soil sandy 2d Rate

Range No 40 West of the 6 P.M.

Chains	S 89° 10' E on a random line Between Sec 4 and 9. Va 14° E.
40.00	Set a post for temporary 1/4 Sec cor
79.94	Intersect the N. & S. line 37 links North of the cor to Sec 3 4 9 and 10 from which cor I run S 89° 26' West on a true line between Sections 4 and 9 Va 14° E
39.97	Drove a Chained stake set a Post and raised a mound of Earth from pits as per Instructions for a 1/4 Sec cor
79.94	The cor to Sec 4, 5, 8 & 9

Lima Rolling Prairie
Soil sandy 2d Rate

Township No 3 North

Chains	North on a random line between Secs 4 and 5
	Va 14° E.
4000	Set a post for temporary 1/4 sec cor
8046	Intersect the North boundary of The Township 19 links West of the cor to Sections 4 and 5 from Which cor I run
	S 8' West on a true line
	Between Sections 4 and 5
	Va 14° E.
4046	Drove a charred stake set a Post and raised a mound of Earth from pits as per Instructions for a 1/4 sec cor
8046	The cor to Secs 4, 5, 8 & 9.

Land rolling Prairie
Soil sandy 2d Rate

Range No 40 West of the 6th PM

Chains	North Between Secs 31 and 32
	Va 14° E
4000	Drove a charred stake set a Post and raised a mound of Earth from pits as per Instructions for a 1/4 sec cor
8000	Drove a charred stake set a Post and raised a mound of Earth from pits as per Instructions for a cor to Secs 29, 30, 31, and 32,

Land rolling Prairie
Soil sandy 2d Rate

Township No 3 North Range

Chains	
	N 89° 10' East on a random line Between Sect 29 and 32 Va 14° E.
40.00	Set a post for temporary 1/4 sec cor
80.10	Intersect the N: & S line 14 links North of the cor to Sections 28 29 32 and 33 from which cor I ram
	S 89° 16' West on a true line between Sections 29 and 32. Va 14° E.
40.05	Drove a hard stake set a Post and raised a mound of Earth from pits as per Instruction for a 1/4 sec cor
80.10	The cor to Sect 29 30 31 & 32

Land rolling
Soil 2d Rate

No 40 West of the 6th PM.

Chains	
	S. 89° 10' West on a random line Between Sections 30 and 31 Va 14° E.
40.00	Set a post for temporary 1/4 sec cor
82.08	Intersect the West boundary of the Township at the cor to Sec 30 and 31 from which cor I ram
	N 89° 10' East on a true line between Sec 30 and 31 Va 14° E.
42.08	Drove a hard stake set a Post and raised a mound of Earth from pits as per Instruction for a 1/4 sec cor
82.08	The cor to Sect 29, 30, 31 and 32.

Land rolling Prairie
Soil Sandy 2d Rate

Township No 3 North

Chains	North between Sec 29 and 30 Va 14° E.
40.00	Drove a charred stake set a post and raised a mound of Earth from Pits as per Instruction for a 1/4 Sec cor
80.00	Drove a charred stake set a post and raised a mound of Earth from pits as per Instructions for a cor to Secs 19 20 29 and 30.

Land Rolling Prairie
Soil sandy & Rale

Range No 4 West 6th PM

Chains	N 89° 10' East on a random line Between Sec 20 and 29 Va 14° E.
40.00	Set a Post for 1/4 sec cor
79.86	Intersect the N. & S. line 30 links North of the cor to Sections 20 21 28 and 29, from which cor Drove S 89° 23' West on a true line between Secs 20 and 29 Va 14° E.
39.93.	Drove a charred Stake set a Post and raised a mound of Earth from Pits as per Instruction for a 1/4 Sec cor
79.86	The cor to Sec 19 20 29 & 30

Land rolling Prairie
Soil Sandy & Rale

Township No 3 North

6	Chains	S 89° 00' West on a random line Between Secs 19 and 30 Va 14° E.
4	40.00	Set a Post for temporary 1/4
8		Sec cor
	82.14	Intersect the West boundary of The township 16 links South of the cor to Secs 19 and 30 from which cor I Rule.
		N 89° 17' East on a true line between Sections 19 and 30
4		Va 14° E.
	42.14	Drove a charred stake set a Post and raised a mound of Earth from Pits as per Instructions for a 1/4 sec cor
8	82.14	The cor to Secs 19 20 29 & 30.

Land Rolling Prairie

Soil Sandy 2d Rate

Range No 4 West 6th PM

Chains	North between Sections 19 and 20 Va 14° E.
40.00	Drove a charred Stake set a post and raised a mound of Earth from Pits as per Instructions for a 1/4 Sec cor
80.00	Drove a charred stake set a post and Raised a mound of Earth from pits as per Instructions for a cor to Secs. 17 18 19 and 20.

Land Rolling Prairie

Soil Sandy 2d Rate

[signature] 26th 1872

Township No 3 North

Chains	
	N 89° 10' East on a random line Between Sec^s 17 and 20 Va 14° E.
40.00	Set post for temporary 1/4 Sec cor
80.08	Intersect the N & S. line 19 links North of the cor to Sec^s 16 17 20 and 21 from which cor I run S 89° 18' West on a true line Between Sec^s 17 and 20 Va 14° E.
40.04	Drove a chained stake set a Post and raised a mound of Earth from Pits as per Instructions for a 1/4 Sec cor
80.08	The cor to Sec^s 17 18 19 & 20

Land Rolling Prairie
Soil Sandy 2^d Rate

Range No 40 West 6th P M

Chains	
	S. 89° 18' West on a random line Between Section 18 and 19 Va 14° E.
40.00	Set a post for temporary 1/4 sec cor
82.34	Intersect the West boundary of the township 37 links South of the cor to Sections 18 and 19 from which cor I run
	N 89° 26' East on a true line Between Sections 18 and 19 Va 14° E.
42.34	Drove a chained stake set a Post and raised a mound of Earth from Pits as per Instructions for a 1/4 Sec cor
82.34	The cor to Sec^s 17 18 19 & 20

Land Rolling Prairie
Soil Sandy 2^d Rate

Township No 3 North Range No 4 West of the 6th PM

Chains	North Between Sect 17 and 18 Va 14° E.
40.00	Drove a charred stake set a Post and raised a mound of Earth from Pits as per Instructions for a 1/4 sec cor
8000	Drove a charred stake set a post and raised a mound of Earth from pits as per Instructions for a cor to Sections 7, 8, 17 and 18
	Land rolling Prairie
	Soil sandy 2d Rate

Chains	N 89° 10' East on a random line Between Sect 8 and 17. Va 14° E.
40.00	Set a Post for temporary 1/4 sec cor
7982	Intersect the N & S. line 33 links North of the cor to Sect 8, 9, 16 and 17 from which cor I run S 89° 24' West on a true line Between Sections 8 and 17 Va 14° E.
3991	Drove a charred stake set a Post and raised a mound of Earth from Pits as per Instructions for a 1/4 Sec cor
7982	The cor to Sections 7, 8, 17 & 18
	Land rolling Prairie
	Soil Sandy 2d Rate

Township No 3 North

Chains	
	S. 89°10' West on a random line Between Sect 7 and 18 Va 14° E
4000	Set Post for temporary 1/4 Sec cor
8242	Intersect the West boundary of the Township 9 links South of the cor to Sections 7 & 18 From which cor I Run N. 89°14 East on a true line Between Sections 7 and 18 Va 14° E.
4242	Drove a Charred stake set a Post and raised a mound of Earth from Pits as per Instructions for a 1/4 Sec cor
8242	The cor to Secs 7 8 17 & 18

Land Rolling Prairie

Soil sandy 2d Rate

Range No 40 West of 6 Perm

Chains	
	North Between Sect 7 and 8 Va 14° E.
40.00	Drove a charred Stake set a Post and raised a mound of Earth from pits as per Instruction for a 1/4 sec cor
80.00	Drove a Charred stake set a Post and raised a mound of Earth from Pits as per Instructions for a cor to Sections 5, 6, 7 & 8.

Land rolling Prairie

Soil sandy 2d Rate

Township No 3 North

Chains	
	N 89° 10' East on a random line Between Sections 5 and 8 Va 14° E.
40.00	Set a post for temporary 1/4 sec cor
79.62.	Intersect the R. & S. line 76 links North of the cor to Secs 4, 5, 8 & 9 from which cor I run S 89° 21' West on a true line Between Sections 5 & 8 Va 14° E.
39.81	Drove a charred stake set a Post and raised a mound of Earth from Pits as per Instructions for a 1/4 sec cor
79.62	The cor to Sections 5, 6, 7 & 8.

Land Rolling
Soil 2d Rate

Range No 4 West of the 6th P.M.

	S. 89° 10' West on a random line Between Secs 6 and 7 Va 14° E.
40.00	Set a post for temporary 1/4 sec cor
82.74	Intersect the West boundary of the Township 16 links North of the cor to Secs 6 and 7 from which cor I run N 89° 03' East on a true line Between Sections 6 and 7 Va 14° E.
42.74	Drove a charred stake set a Post and raised a mound of Earth from Pits as per Instructions for a 1/4 Sec cor.
82.74	The cor to Secs 5, 6, 7 & 8

Land rolling Prairie
Soil Sandy 3d Rate

Township No 3 North Range No 40 West of the 6th Pl

Chains	
	North on a random line Between Secs 5 and 6. Va 14° E
4000	Set a Post for temporary 1/4 sec cor
8058	Intersect the North Boundary of the Township 14 links West of the cor to Sections 5 and 6. from which cor I run S 6' West on a true line Between Sections 5 and 6. Va 14° E.
4058	Drove a charred stake set a Post and raised a mound of Earth from Pits as per Instructions for a 1/4 sec cor
8058	The cor to Sections 5, 6, 7 and 8 Land rolling Prairie Soil sandy 2" rate

[illegible] 27th 1872

General Description

The land in this Township is Rolling Prairie the Soil is Generally sandy and 2d Rate It can be successfully cultivated But Irrigation would be Necessary which can only be accomplished By sinking Wells and Erecting Wind mills to draw the water. Water I think can be reached at a depth of from 40 to 60 feet No pools springs stone or timber in the Township.

A list of Names

A list of the names of the individuals who assisted in running measureing and making the Subdivisions lines and corners of the foregoing Field notes of Township 3 N Range 40 W of the 6th P M

William Reese Chainmen
F L Sprague
John C Ward Axman & Moundsman
Joseph H Fairfield Flagmen

We hereby certify that we assisted George W Fairfield Deputy surveyor in subdividing Township 3 N R 40 W of the 6th P M and said Township has been in all respects to the best of our Knowledge and belief well and faithfully surveyed and the boundary monuments planted according to the instructions furnished by the surveyor General

F L Sprague Chainman
William Reese Chainman
J C Ward Axman & moundsman
Joseph H Fairfield Flagman

Subscribed and sworn to by the above named persons before me a Notary Public for the County of Cass in the state of Nebraska this 14th day of Dec. A D 1872

L L Bennett
Notary Public

46
6

Cha

40.
80.

I George W Fairfield Deputy Surveyor do Solemnly swear that in pursuance of a joint contract wherein Lawson Sheldon and George W Fairfield are Joint contractors with E E Cunningham United States Surveyor General for the District of Iowa and Nebraska bearing date the 28th day of June A D 1872 I have well faithfully

40.

and truly in my own proper person and in strict conformity with the instructions furnished by the Surveyor

80

General the Surveying manual and the laws of the United States surveyed all those parts or portions of Township 3 N Range 14 W of the 6th P M as are represented in the foregoing Field Notes as having been surveyed under my direction

And I do further Solemnly swear that all the corners of said Survey have been established and perpetuated in strict accordance with the Surveying manual and printed instructions and that the foregoing are the true and original Field Notes of such Survey

George W Fairfield
Deputy Surveyor

Subscribed by the said George W Fairfield Deputy Surveyor and sworn to before me Notary Public within and for the County of Cass and State of Nebraska this 14 day of December A D 1872

J. D. Burnett
Notary Public
Cass County Nebraska

46
C

Cha

40.
80

40.

80

Surveyor Generals Office

Plattsmouth Nebraska

Jan 16th 1873

The foregoing field Notes of the survey of the Subdivision lines of Township No 3 North of the Base line of range No 46 west of the 6th P.M. Executed by George W Fairfield under his contract of the 28th day of June in the Month of Oct 0 having been critically Examined the necessary Corrections and Explanations made the said field notes and the surveys they describe are hereby approved.

E. E. Cummingham
Surveyor general
Iowa and Nebraska

Index Diagram
to
Township 4 N. Range 40 W. of 6th P.M.



Field Notes
of the
Survey
of the
Subdivisional Lines
of
Township No. 4 North of Base Line
in
Range No. 40 West
of the
6th. Principal Meridian
in the
State of Nebraska
by
George W. Fairfield
Deputy Surveyor

Township 4 North, Range 40 West of the 6th. Pr. Mer.

Chains	
	To determine the proper adjustment of my compass for subdividing this Township, I commence at the corner to Townships 3 & 4 N. R. 39 & 40 W. from
	North on a blank line along the E. Boundary of Sec. 36
	Var. 13° 55' E.
40.09	To a point 5 lks. E. of ¼ Sec. Cor.
80.12	To a point 11 lks E. of cor. to Sec. 25 & 36.
	To retrace this line or run parallel thereto, my compass must be adjusted to a var. of 14° E.
	Subdivision commenced February 7th 1872
	November 20th 1872

Chains	
	From the cor. to Sec. 35 & 36 on the S. Boundary of this Township I run North between Sec. 35 & 36
	Var 14° E.
40.00	Drove charred stake, set post and raised mound of earth from pits as per instructions for ¼ Sec. Cor.
80.00	Drove charred stake, set post & raised mound of earth from pits as per instructions for cor. to Sec. 25, 26, 35 & 36.
	Land rolling & sandy
	Soil 2d rate prairie

Township 4 North, Range 40 West of the 6th. Pr. Mer.

Chains	
	The course of S. Boundary of this Township being N. 88° 50' E. I run N. 88° 50' E. on random line between Sect. 25 & 36
	Var. 14° E.
40.00	Set post for temporary ¼ Sec. Cor.
80.22	Intersected E. Boundary of Township 23 lks. S. of cor. to Sect. 25 & 36 from which cor. I run S. 88° 40 W. on true line between Sec. 25 & 36.
	Var. 14° E.
40.11	Drove charred stake, set post & raised mound of earth from pits as per instructions for ¼ Sec. Cor
80.22	Cor. to Sec. 25, 26, 35 & 36
	Land rolling and sandy Soil 2d. rate prairie

Chains	
	North between Sect. 25 & 26
	Var. 14° E.
40.00	Drove charred stake, set post & raised mound of earth from pits as per instructions for ¼ Sec. Cor.
80.00	Drove charred stake, set post & raised mound of earth from pits as per instructions for cor. to Sect. 23, 24, 25 & 26
	Land rolling and sandy Soil 2d. rate prairie

Township 4 North, Range

Chains	
	N. 88° 50' E. on random line between Sec. 24 & 25
	Var. 14° E.
40.00	Set post for temporary ¼ Sec. Cor.
80.42	Intersected E. Boundary of Township 33 lks. S. of cor. to Sec. 24 & 25 from which cor. I run
	S. 88° 36 W. on true line between Sec. 24 & 25
	Var. 14° E.
40.21	Drove charred stake, set post & raised mound of earth from pits as per instructions for ¼ Sec. Cor.
80.42	Cor. to Sec. 23, 24, 25 & 26
	Land rolling & sandy
	Soil 2d. rate prairie

40 West of the 6th. P. M.

Chains	
	North between Sec. 23 & 24
	Var. 14° E.
40.00	Drove charred stake, set post & raised mound of earth from pits as per instructions for ¼ Sec. Cor.
80.00	Drove charred stake, set post & raised mound of earth from pits as per instructions for cor. to Sec. 13, 14, 23 & 24.
	Land rolling & sandy
	Soil 2nd. rate prairie

Township 4 North, Range 40 West of the 6th. Pr. Mer.

Chains	
	N. 88° 50' E. on random line between Sec. 13 & 24
	Var. 14° E.
40.00	Set post for temporary ¼ Sec. Cor.
80.36	Intersected E. Boundary of Township 42 lks. S. of cor. to Secs. 13 & 24 from which cor. I run
	S. 88° 32 W. on true line between Secs. 13 & 24
	Var. 14° E.
40.18	Drove charred stake, set post and raised mound of earth from pits as per instructions for ¼ Sec. Cor.
80.36	Cor to Secs. 13, 14, 23 & 24
	Landrolling and Sandy Soil 2d rate prairie

Chains	
	North between Secs. 13 & 14
	Var. 14° E.
40.00	Drove charred stake, set post & raised mound of earth from pits as per instructions for ¼ Sec. Cor.
80.00	Drove charred stake set post & raised mound of earth from pits as per instructions for cor. to Secs. 11, 12, 13 & 14.
	Landrolling and Sandy Soil second rate prairie

Township 1 North, Range 40 West of the 6th. Pr. Mer.

Chains	
	N. 88° 50' E. on random line between Sec. 12 & 13
	Var. 14° E.
40.00	Set post for temporary ¼ Sec. Cor.
80.44	Intersected E. Boundary of Township 14 lks. S. of cor. to Sec. 12 & 13 from which cor. I run
	S. 88° 44' W. on true line between Sec. 12 & 13
	Var. 14° E.
40.22	Drove charred stake, set post & raised mound of earth from pits as per instructions for ¼ Sec. Cor.
80.44	Cor. to Sec. 11, 12, 13 & 14
	Land rolling and Sandy Soil 2d. rate prairie

Chains	
	North between Sec. 11 & 12
	Var. 14° E.
40.00	Drove charred stake, set post & raised mound of earth from pits as per instructions for ¼ Sec. Cor.
80.00	Drove charred stake, set post & raised mound of earth from pits as per instructions for cor. to Sec. 1, 2, 11 & 12.
	Land rolling and Sandy Soil second rate prairie

Township 4 North, Range 40 West of the 6th. Pr. Mer.

Chains	
	N. 88° 50' E. on random line between Sec. 1 & 12
	Var. 14° E.
40.00	Set post for temporary ¼ Sec. Cor.
80.64	Intersected E. Boundary of Township 37 lks. S. of cor. to Secs 1 & 12 from which cor. S. run
	S. 88° 34' W. on true line between Sec. 1 & 12
	Var. 14° E.
40.32	Drove charred stake, set post & raised mound of earth from pits as per instructions for ¼ Sec. Cor.
80.64	Cor. to Secs. 1, 2, 11 & 12.
	Land rolling and sandy Soil second rate prairie

Chains	
	North, along line between Sec. 1 & 2
	Var. 14° E.
40.00	Drove charred stake, set post & raised mound of earth from pits as per instructions for ¼ Sec. Cor.
73.20	Intersected 1st Stand. Parallel N. 286 lks. E. of cor. to Township 5 N. R. 39 & 40 W. & drove charred stake, set post & raised mound of earth from pits as per instructions for closing cor. to Sec. 1 & 2, T. 4 N. R. 40 W.
	Land rolling and Sandy Soil second rate prairie

Township 4 North, Range 40 West of the 6th. P.M.

Chains	
	North between Sect. 34 & 35 Var. 14° E.
40.00	Drive charred stake, set post and raised mound of earth from pits as per instructions for ¼ Sec. Cor
80.00	Drive charred stake set post and raised mound of earth from pits as per instructions for cor. to Sect. 26, 27, 34 & 35.
	Land rolling & sandy Soil second rate prairie

November 21st 1872

Chains	
	N. 88° 50' E. on random line between Sect. 26 & 35 Var. 14° E.
40.00	Set post for temporary ¼ Sec. Cor.
79.86	Intersected N. & S. line 35 lks. S. of cor. to Sect. 25, 26, 35 & 36 from which cor. I run S. 88° 35' W. on true line between Sect. 26 & 35 Var. 14° E.
39.93	Drive charred stake, set post and raised mound of earth from pits as per instructions for ¼ Sec. Cor.
79.86	Cor. to Sect. 26, 27, 34 & 35
	Land rolling and sandy Soil second rate prairie

Township 4 North, Range 40 West of the 6th. P.r. Mer.

Chains	North between Sec.s 26 & 27 Var. 14° E.
40.00	Drove charred stake, set post & raised mound of earth from pits as per instructions for ¼ Sec. Cor.
80.00	Drove charred stake, set post & raised mound of earth from pits as per instructions for cor. to Sec.s 22, 23, 26 & 27
	Land rolling and sandy Soil second rate prairie

Chains	N. 88° 50' E. on random line between Sec.s 23 & 26 Var. 14° E.
40.00	Set post for temporary ¼ Sec. Cor.
79.76	Intersected N. & S. line 23 lks. S. of cor. to Sec.s 23, 24, 25 & 26 from which cor. I run S. 88° 40' W. on true line between Sec.s 23 & 26 Var. 14° E.
39.83	Drove charred stake, set post and raised mound of earth from pits as per instructions for ¼ Sec. Cor.
79.76	Cor. to Sec.s 22, 23, 26 & 27
	Land rolling and sandy Soil second rate prairie

Township 4 North, Range 40 West of the 6th. Pr. Mer.

Chains	North between Secs. 22 & 23
	Var. 14° E.
40.00	Drove charred stake, set post & raised mound of earth from pits as per instructions for ¼ Sec. Cor.
80.00	Drove charred stake, set post & raised mound of earth from pits as per instructions for ¼ cor. to Secs 14 15 22 & 23
	Land rolling and sandy
	Soil second rate prairie

Chains	N. 88° 50' E. on random line between Secs. 14 & 23
	Var. 14° E.
40.00	Set post for temporary ¼ Sec. Cor.
80.00	Intersected N. & S. line 51 lks. S. of cor. to Secs. 13, 14, 23 & 24 from which cor. I run
	S. 88° 28' W. on true line between Secs. 14 & 23.
	Var. 14° E.
40.00	Drove charred stake, set post & raised mound of earth from pits as per instructions for ¼ Sec. Cor.
80.00	Cor. to Secs. 14, 15, 22 & 23
	Land rolling and Sandy
	Soil second rate prairie

Township 4 North, Range 40 West of the 6th. Pr. Mer.

Chains	North between Sect. 14 & 15 Var. 14° E.
40.00	Drove charred stake, set post & raised mound of earth from pits as per instructions for ¼ Sec. Cor.
80.00	Drove charred stake, set post & raised mound of earth from pits as per instructions for cor. to Sect. 10, 11, 14 & 15.
	Land rolling and sandy soil second rate prairie

Chains	N. 88° 50' E. on random line between Sect. 11 & 14 Var. 14° E.
40.00	Set post for temporary ¼ Sec. Cor.
79.28	Intersected N. & S. line 93 lks. S. of cor. to Sect. 11, 12, 13 & 14 from which cor. I run S. 88° 10' W. on true line between Sect. 11 & 14 Var. 14° E.
39.64	Drove charred stake, set post & raised mound of earth from pits as per instructions for ¼ Sec. Cor.
79.28	Cor. to Sect. 10, 11, 14 & 15
	Land rolling and sandy soil second rate prairie

Township 4 North, Range 40 West of the 6th. P.r. Mer.

Chains	
	North between Sec. 10 & 11 Var. 14° E.
40.00	Drove charred stake, set post & raised mound of earth from pits as per instructions for ¼ Sec. cor.
80.00	Drove charred stake, set post & raised mound of earth from pits as per instructions for cor. to Sec. 2, 3, 10 & 11.
	Land rolling and sandy Soil second rate prairie

Chains	
	N. 88° 50' E. on random line between Sec. 2 & 11 Var. 14° E.
40.00	Set post for temporary ¼ Sec. Cor.
79.74	Intersected N. & S. line 19 lks. S. of Cor. to Sec. 1, 2, 11 & 12 from which cor. bears S. 88° 42' W. on true line between Sec. 2 & 11 Var. 14° E.
39.87	Drove charred stake set post and raised mound of earth from pits as per instructions for ¼ Sec. Cor.
79.74	Cor. to Sec. 2, 3, 10 & 11.
	Land rolling and sandy Soil second rate prairie

Township 4 North, Range 40 West of the 6th. Pr. Mer.

Chains	
	North, only line between Sec. 2 & 3 Var. 14° E.
40.00	Drove charred stake, set post and raised mound of earth from pits as per instructions for ¼ Sec. Cor.
74.26	Intersected 1st Stand. Parallel N. 256 lks. E. of cor. to Sec. 35 & 36, T. 5 N. R. 40 W. ~~& drove~~ charred stake, set post & raised mound of earth from pits as per instructions for closing cor. to Sec. 2 & 3, T. 4 N. R. 40 W.
	Land rolling and sandy soil second rate prairie

Chains	
	North between Sec. 33 & 34 Var. 14° E
40.00	Drove charred stake set post and raised mound of earth from pits as per instructions for ¼ Sec. Cor.
80.00	Drove charred stake, set post & raised mound of earth from pits as per instructions for cor. to Sec. 27, 28, 33 & 34.
	Land rolling and sandy soil second rate prairie

Township 4 North, Range 40 West of the 6th P.M.

Chains	
	N. 88° 50' E. on random line between Sect. 27 & 34
	Var. 14° E.
40.00	Set post temporary ¼ Sec. Cor.
80.21	Intersected N. & S. line 19 lks. S. of cor. to Sect. 26, 27, 34 & 35 from which cor. I run
	S. 88° 42' W. on true line between Sect. 27 & 34
	Var. 14° E.
40.10½	Drove charred stake, set post and raised mound of earth from pits as per instructions for ¼ Sec. Cor.
80.21	Cor. to Sect. 27, 28, 33 & 34
	Land rolling and sandy
	Soil second rate prairie

Chains	
	North between Sect. 27 & 28
	Var. 14° E.
40.00	Drove charred stake, set post & raised mound of earth from pits as per instructions for ¼ Sec. Cor.
80.00	Drove charred stake, set post & raised mound of earth from pits as per instructions for cor. to Sect. 21, 22, 27 & 28.
	Land rolling and sandy
	Soil second rate prairie

November 22nd 1872

Township 4 North, Range 40 West of the 6th. Pr. Mer.

Chains	
	N. 88° 50' E. on random line between Sect. 22 & 27
	Var. 14° E.
40.00	Set post for temporary ¼ Sec. Cor.
80.08	Intersected N. & S. line 82 lks. S. of cor. to Sect. 22, 23, 26 & 27 from which cor. I run
	S. 89° 15' W. on true line between Sect. 22 & 27
	Var. 14° E.
40.04	Drove charred stake, set post & raised mound of earth from pits as per instructions for ¼ Sec. Cor.
80.08	Cor. to Sect. 21, 22, 27 & 28.
	Land rolling and Sandy Soil second rate prairie

Chains	
	North between Sect. 21 & 22
	Var. 14° E.
40.00	Drove charred stake set post & raised mound of earth from pits as per instructions for ¼ Sec. Cor.
80.00	Drove charred stake set post & raised mound of earth from pits as per instructions for cor. to Sect. 15, 16, 21 & 22.
	Land rolling and sandy Soil second rate prairie

Township 4 North, Range

Chains	
	N. 88° 50' E. on random line between Sec. 15 & 22
	Var. 14° E.
40.00	Set post for temporary ¼ Sec. Cor.
79.76	Intersected N. & S. line 70 lks. S. of cor. to Sec. 14, 15, 22 & 23, from which cor. S. run
	S. 88° 20' W. on true line between Sec. 15 & 22
	Var. 14° E.
39.88	Drove charred stake, set post & raised mound of earth from pits as per instructions for ¼ Sec. Cor.
79.76	Cor. to Sec. 15, 16, 21 & 22.
	Land rolling prairie – sandy Soil second rate

40 West of the 6th. P. M.

Chains	
	North between Sec. 15 & 16
	Var. 14° E.
40.00	Drove charred stake, set post & raised mound of earth from pits as per instruction for ¼ Sec. Cor.
80.00	Drove charred stake, set post & raised mound of earth from pits as per instruction for cor. to Sec. 9, 10, 15 & 16.
	Land rolling and sandy Soil second rate prairie

Township 4 North, Range 40 West of the 6th. Pr. Mer.

Chains	
	N. 88° 50' E. on random line between Sect. 10 & 15
	Var. 14° E.
40.00	Set post for temporary ¼ Sec. Cor.
79.94	Intersected N. & S. line 37 lks. S. of cor. to Sect. 10, 11, 14 & 15 from which cor. I run
	S. 88° 34' W. on true line between Sect. 10 & 15
	Var. 14° E.
39.97	Drove charred stake, set post & raised mound of earth from pits as per instructions for ¼ Sec. Cor.
79.94	Cor. to Sect. 9, 10, 15 & 16.
	Land rolling and sandy soil second rate prairie.

Chains	
	North between Sect. 9 & 10
	Var. 14° E.
40.00	Drove charred stake, set post & raised mound of earth from pits as per instructions for ¼ Sec. Cor.
80.00	Drove charred stake, set post & raised mound of earth from pits as per instructions for cor. to Sect. 3, 4, 9 & 10.
	Land rolling and sandy soil second rate prairie

Township 4 North, Range 40 West of the 6th. P.M.

Chains.	
	N. 88° 50' E. on random line between Sec. 3 & 10
	Var. 14° E.
40.00	Set post for temporary ¼ Sec. Cor.
80.12	Intersected N. & S. line 14 lks. N. of cor. to Sec. 2, 3, 10 & 11 from which cor. I run
	S. 88° 56' W. on true line between Sec. 3 & 10
	Var. 14° E.
40.06	Drove charred stake, set post and raised mound of earth from pits as per instructions for ¼ Sec. Cor.
80.12	Cor. to Sec. 3, 4, 9 & 10.
	Land rolling and sandy
	Soil second rate prairie

Chains	
	North, on true line between Sec. 3 & 4
	Var. 14° E.
40.00	Drove charred stake set post & raised mound of earth from pits as per instructions for ¼ Sec. Cor.
75.30	Intersected 1st Stand. Parallel N. 210 lks. E. of cor. to Sec. 34 & 35 T. 5 N. R. 40 W. & drove charred stake, set post & raised mound of earth from pits as per instructions for closing cor. to Sec. 3 & 4, T. 4 N. R. 40 W.
	Land rolling and sandy
	Soil second rate prairie

Township 4 North, Range 40 West of the 6th. P.M.

Chains	North between Sect. 32 & 33 Var. 14° E.
40.00	Drove charred stake, set post and raised mound of earth from pits as per instructions for ¼ Sec. Cor.
80.00	Drove charred stake, set post and raised mound of earth from pits as per instructions for cor. to Sect. 28 & 29, 32 & 33.
	Land rolling and sandy Soil second rate prairie

Chains	N. 88° 50' E. on random line between Sect. 28 & 33 Var. 14° E.
40.00	Set post for temporary ¼ Sec. Cor.
79.78	Intersected N. & S. line at cor. to Sect. 27, 28, 33 & 34, from which cor. I run S. 88° 50' W. on true line between Sect. 28 & 33 Var. 14° E.
39.89	Drove charred stake, set post and raised mound of earth from pits as per instructions for ¼ Sec. Cor.
79.78	Cor. to Sect. 28, 29, 32 & 33
	Land rolling and sandy Soil second rate prairie

Township 4 North, Range 40 West of the 6th. P.M.

Chains	
	North between Sect. 28 & 29 Var. 14° E.
40.00	Drove charred stake, set post & raised mound of earth from pits as per instructions for ¼ Sec. Cor.
80.00	Drove charred stake, set post and raised mound of earth from pits as per instructions for cor. to Sect. 20, 21, 28 & 29.
	Land rolling and sandy Soil second rate prairie

Chains	
	N. 88° 50' E. on random line between Sect. 21 & 28 Var. 14° E.
40.00	Set post for temporary ¼ Sec. Cor.
79.64	Intersected N. & S. line 33 lks. S. of cor. to Sect. 21, 22, 27 & 28 from which cor. I run S. 88° 36' W. on true line between Sect. 21 & 28 Var. 14° E.
39.82	Drove charred stake, set post & raised mound of earth from pits as per instructions for ¼ Sec. Cor.
79.64	Cor. to Sect. 20, 21, 28 & 29.
	Land rolling and sandy Soil second rate prairie

Township 4 North, Range

Chains	
	North between Sect. 20 & 21
	Var 14° E.
40.00	Drove charred stake, set post and raised mound of earth from pits as per instructions for ¼ Sec. Cor.
80.00	Drove charred stake, set post & raised mound of earth from pits as per instructions for cor. to Sect. 16, 17, 20 & 21.
	Land rolling and sandy
	Soil second rate prairie
	[illegible]

November 23rd 1872

40 West of the 6th. P.r. Mer.

Chains	
	N. 88° 50' E. on random line between Sect. 16 & 21
	Var. 14° E.
40.00	Set post for temporary ¼ Sec. Cor.
79.58	Intersected N. & S. line at cor. to Sect. 15, 16, 21 & 22 from which cor. I run S. 88° 50' W. on true line between Sect. 16 & 21
	Var. 14° E.
39.79	Drove charred stake set post and raised mound of earth from pits as per instructions for ¼ Sec Cor.
79.58	Cor. to Sect. 16, 17, 20 & 21.
	Land rolling and sandy
	Soil second rate prairie

Township 4 North, Range 40 West of the 6th. Pr. Mer.

Chains	North between Secs. 16 & 17
	Var. 14° E.
40.00	Drove charred stake, set post and raised mound of earth from pits as per instructions for ¼ Sec. Cor.
80.00	Drove charred stake, set post and raised mound of earth from pits as per instructions for cor. to Secs. 8, 9, 16 & 17.
	Land rolling and sandy
	Soil second rate prairie.

Chains	N. 88° 50' E. on random line between Secs. 9 & 16
	Var. 14° E.
40.00	Set post for temporary ¼ Sec. Cor.
79.66	Intersected N. & S. line 42 lks. S. of cor. to Secs. 9, 10, 15 & 16, from which cor. I run
	S. 88° 32' W. on true line between Secs. 9 & 16
	Var. 14° E.
39.83	Drove charred stake, set post & raised mound of earth from pits as per instructions for ¼ Sec. Cor.
79.66	Cor. to Secs. 8, 9, 16 & 17
	Land rolling and sandy
	Soil second rate prairie

Township 4 North, Range

Chains	
	North between Sect. 8 & 9
	Var. 14° E.
40.00	Drove charred stake, set post & raised mound of earth from pits as per instructions for ¼ Sec. Cor
80.00	Drove charred stake, set post and raised mound of earth from pits as per instructions for cor. to Sect. 4, 5, 8 & 9.
	Land rolling and sandy Soil second rate prairie

40 West of the 6th P. M.

Chains	
	N. 88°50' E. on random line between Sect. 4 & 9
	Var. 14° E.
40.00	Set post for temporary ¼ Sec Cor.
79.48	Intersected N. & S. line 93 lks. S. of cor. to Sect. 3, 4, 9 & 10 from which cor I run S. 88° 10' W. on true line between Sect. 4 & 9
	Var. 14° E.
39.74	Drove charred stake, set post and raised mound of earth from pits as per instructions for ¼ Sec. Cor.
79.48	Cor. to Sect. 4, 5, 8 & 9
	Land rolling and sandy Soil second rate prairie

Township 4 North, Range 40 West of the 6th. P.r. Mer

Chains	
	North on true line between Sec. 4 & 5 Var. 14° E.
40.00	Drove charred stake, set post and raised mound of earth from pits as per instructions for ¼ Sec. Cor.
76.84	Intersected 1st. Stand Parallel N. 160 lks. E. of cor to Sec. 33 & 34 T. 5 N. R. 40 W. & drove charred stake, set post & raised mound of earth from pits as per instructions for closing cor. to Sec. 4 & 5 T. 4 N. R. 40 W.
	Land rolling and sandy Soil second rate prairie

Chains	
	North between Sec. 31 & 32 Var. 14° E.
40.00	Drove charred stake, set post and raised mound of earth from pits as per instructions for ¼ Sec. Cor.
80.00	Drove charred stake, set post and raised mound of earth from pits as per instructions for cor. to Sec. 29, 30, 31 & 32.
	Land broken and sandy Soil second rate prairie

Township 4 North, Range 40 West of the 6th. Pr. Mer.

Chains	
	N. 88° 50' E. on random line between Sect. 29 & 32
	Var. 14° E.
40.00	Set post for temporary ¼ Sec. Cor.
80.14	Intersected N. & S. line 65 lks. S. of cor. to Sect. 28, 29, 32 & 33, from which cor. I run
	S. 88° 22' W. on true line between Sect. 29 & 32
	Var. 14° E.
40.07	Drove charred stake, set post and raised mound of earth from pits as per instructions for ¼ Sec. Cor.
80.14	Cor. to Sect. 29, 30, 31 & 32
	Land rolling and sandy Soil second rate prairie

Chains	
	S. 88° 50' W. on random line between Sect. 30 & 31
	Var. 14° E.
40.00	Set post for temporary ¼ Sec. Cor.
81.70	Intersected W. Boundary of Township 23 lks N. of cor. to Sect. 30 & 31 from which cor. I run
	N. 88° 40' E. on true line between Sect. 30 & 31
	Var. 14° E.
41.70	Drove charred stake, set post and raised mound of earth from pits as per instructions for ¼ Sec. Cor.
81.70	Cor. to Sect. 29, 30, 31 & 32.
	Land rolling and sandy Soil second rate prairie

Township 4 North, Range 40 West of the 6th. Pr. Mer.

Chains	
	North between Sect. 29 & 30 Var. 14° E.
40.00	Drove charred stake, set post and raised mound of earth from pits as per instructions for ¼ Sec. Cor.
80.00	Drove charred stake, set post and raised mound of earth from pits as per instructions for cor. to Sect. 19, 20, 29 & 30
	Land rolling and sandy Soil second rate prairie

November 24th 1872

Chains	
	N. 88° 50' E. on random line between Sect. 20 & 29 Var. 14° E.
40.00	Set post for temporary ¼ Sec. Cor.
80.24	Intersected N. & S. line 89 lks. S. of cor. to Sect. 20, 21, 28 & 29 from which cor. Drum
	S. 88° 12' W. on true line between Sect. 20 & 29 Var. 14° E.
40.12	Drove charred stake, set post & raised mound of earth from pits as per instructions for ¼ Sec. Cor.
80.24	Cor. to Sect. 19, 20, 29 & 30
	Land rolling and sandy Soil second rate prairie

Township 4 North, Range 40 West of the 6th. Pr. Mer.

Chains	
	S. 88° 50' W. on random line between Sec. 19 & 30
	Var. 14° E.
40.00	Set post for temporary ¼ Sec. Cor.
81.40	Intersected W. Boundary of Township 37 lks. N. of cor. to Sec. 19 & 30 from which cor. I run
	N. 88° 34' E. on true line between Sec. 19 & 30
	Var. 14° E.
41.40	Drove charred stake, set post & raised mound of earth from pits as per instructions for ¼ Sec. Cor.
81.40	Cor. to Sec. 19, 20, 29 & 30
	Land rolling and sandy Soil second rate prairie

Chains	
	North between Sec. 19 & 20
	Var. 14° E.
40.00	Drove charred stake, set post and raised mound of earth from pits as per instructions for ¼ Sec. Cor.
57.00	Pool of water 6 ch. E. of line
80.00	Drove charred stake set post and raised mound of earth from pits as per instructions for cor. to Sec. 17, 18, 19 & 20.
	Land rolling and sandy Soil second rate prairie

Township 4 North, Range 40 West of the 6th. Pr. Mer.

Chains	
	N. 88° 50' E. on random line between Sect. 17 & 20
	Var. 14° E.
40.00	Set post for temporary ¼ Sec. Cor.
80.36	Intersected N. & S. line 63 lks. S. of cor. to Sect. 16, 17, 20 & 21 from which cor. I run S. 88° 23' W. on true line between Sect. 17 & 20
	Var. 14° E.
40.18	Drove charred stake set post and raised mound of earth from pits as per instructions for ¼ Sec. Cor.
80.36	Cor. to Sect. 17, 18, 19 & 20.
	Land rolling and Sandy Soil second rate prairie

Chains	
	S. 88° 50' W. on random line between Sect. 18 & 19
	Var. 14° E.
40.00	Set post for temporary ¼ Sec. Cor.
81.12	Intersected W. Boundary of Township 79 lks. N. of cor. to Sect. 18 & 19 from which cor. I run N. 88° 16' E. on true line between Sect. 18 & 19
	Var. 14° E.
41.12	Drove charred stake, set post and raised mound of earth from pits as per instructions for ¼ Sec. Cor.
81.12	Cor. to Sect. 17, 18, 19 & 20
	Land rolling and sandy Soil second rate prairie

Township 4 North, Range 40 West of the 6th. P.M.

Chains	North between Sec. 17 & 18 Var. 14° E.
40.00	Drove charred stake set post & raised mound of earth from pits as per instructions for ¼ Sec. Cor.
80.00	Drove charred stake set post & raised mound of earth from pits as per instructions for cor. to Sec. 7, 8, 17 & 18.
	Land rolling and sandy Soil second rate prairie

Chains	N. 88° 50' E. on random line between Sec. 8 & 17 Var. 14° E.
40.00	Set post for temporary ¼ Sec. Cor.
80.46	Intersected N. & S. line 33 lks. S. of cor. to Sec. 8, 9, 16 & 17 from which cor. I run S. 88° 36' W. on true line between Sec. 8 & 17 Var. 14° E.
40.23	Drove charred stake, set post and raised mound of earth from pits as per instructions for ¼ Sec. Cor.
80.46	Cor to Sec. 7, 8, 17 & 18.
	Land rolling and sandy Soil second rate prairie

Township 4 North, Range 40 West of the 6th. Pr. Mer.

Chains	
	S. 88° 50' W. on random line between Sec. 7 & 18
	Var. 14° E.
40.00	Set post temporary ¼ Sec. Cor.
80.64	Intersected W. Boundary of Township 23 lks. N. of cor. to Sec. 7 & 18 from which cor. I run
	N. 88° 40' E. on true line between Sec. 7 & 18
	Var. 14° E.
40.64	Drove charred stake, set post and raised mound of earth from pits as per instructions for ¼ Sec. Cor.
80.64	Cor. to Sec. 7, 8, 17 & 18.
	Land rolling and Sandy Soil second rate prairie

Chains	
	North between Sec. 7 & 8
	Var. 14° E.
40.00	Drove charred stake, set post and raised mound of earth from pits as per instructions for ¼ Sec. Cor.
80.00	Drove charred stake, set post & raised mound of earth from pits as per instructions for cor. to Sec. 5, 6, 7 & 8. A pool of water bears S.E. about 15 chs. & another N.W. 8 chs. Land rolling and Sandy Soil second rate prairie

Land rolling and Sandy
Soil second rate Prairie

Township 4 North, Range 40 West of the 6th. P.M.

Chains	
	N. 88° 50' E. on random line between Sec. 5 & 8
	Var. 14° E.
40.00	Set post for temporary ¼ Sec. Cor.
80.16	Intersected N. & S. line 75 lks. E. of cor. to Sec. 4, 5, 8 & 9 from which cor. I run
	S. 88° 18' W. on true line between Sec. 5 & 8
	Var. 14° E.
40.08	Drove charred stake, set post & raised mound of earth from pits as per instructions for ¼ Sec. Cor.
80.16	Cor. to Sec. 5, 6, 7 & 8.
	4 lks. N. of above ¼ Sec. Cor there is a pool of water.
	Land rolling and sandy soil second rate prairie

Chains	
	S. 88° 50' W. on random line between Sec. 6 & 7
	Var. 14° East
40.00	Set post temporary ¼ Sec. Cor.
80.78	Intersected W. Boundary of Township 33 lks. N. of cor. to Sec. 6 & 7 from which cor. I run
	N. 88° 36' E. on true line between Sec. 6 & 7
	Var. 14° E.
40.78	Drove charred stake, set post & raised mound of earth from pits as per instructions for ¼ Sec. Cor.
80.78	Cor. to Sec. 5, 6, 7 & 8.
	Land rolling and sandy soil second rate prairie

Township 4 North, Range 40 West of the 6th. Pr. Mer.

Chains	
	North on true line between Sect. 5 & 6
	Var. 14° E.
40.00	Drove charred stake, set post traised mound of earth from pits as per instructions for ¼ Sec. Cor.
78.42	Intersected 1st Stand. Parallel N. 120 lks. E. of cor. to Sect. 32 & 33, T. 5 N. R. 40 W. & drove charred stake set post traised mound of earth from pits as per instructions for closing cor. to Sect. 5 & 6, T. 4 N. R. 40 W. of 6th. P. M.
	Land rolling and Sandy Soil second rate prairie

November 25th 1872

General Description

The land in this Township is not desirable for farming, but affords good pasturage, & the pools of water in the N. W. portion will be valuable as being the only water found on the surface.

Wells for obtaining water will not probably require a great depth.

The sand in the soil predominates too largely to be profitable for raising cereals.

List of Names.

A List of the names of the Individuals who assisted in running measuring and marking the Subdivision Lines and curves of the Field Notes of Township No 4 North Range No 40 west of the 6th PM.

William Reese } Chainman
Frank L Sprague }
John C. Ward axeman & Moundman
Jos. H. Fairfield Flag man

We Hereby Certify that we assisted George W Fairfield Deputy Surveyor in Subdividing Township No 4 North Range No 40 West of the 6th PM and that said Township has been to the best of our Knowledge and belief well and faithfully Surveyed and the boundary Monuments Planted according to the instructions furnished by the Surveyor General

F L Sprague Chainman
William Reese Chainman
J. C. Ward axeman & moundman
Joseph H Fairfield Flag man

Subscribed and sworn to by the above Named persons before me A Notary Public for the County of Cass in the State of Nebraska this Eighth day of Feby AD 1873

L. D. Burnett
Notary Public
Cass Co Nebraska

I George W Fairfield Deputy Surveyor do solemnly swear that in pursuance of a Joint Contract Wherein Lawson Sheldon & George W Fairfield are Joint contractors with E. E. Cunningham United States Surveyor General for the District of Iowa and Nebraska bearing date the 28th day of June A D 1872 I have well and faithfully and truly in my own proper person and in strict conformity with the Instructions furnished by the Surveyor General the Surveying Manual and the laws of the United States Surveyed all those parts or Portions of Township 11 North Range 10 west of the 6th PM as are represented in the foregoing field notes as having been Surveyed under my direction And I do further solemnly swear that all the corners of said survey have been Established

And perpetuated in strict accordance With the Surveying Manual and Printed Instructions and that the foregoing are the true and Original Field Notes of such Survey

George W. Fairfield
Deputy Surveyor

Subscribed and Sworn to by the said George W Fairfield Deputy Surveyor before me a Notary Public within and for the County of Cass and State of Nebraska this Eighth Day of Feby A D 1873

L. D. Burnett
Notary Public.
Cass Co Nebraska

Surveyor General's Office
Plattsmouth June 16th 1873

The foregoing Field Notes of the Survey of the Subdivision lines of Township No 4 North of Range No 10 West of the 6th P. M. in the State of Nebraska. Executed by George W. Fairfield Deputy Surveyor under joint Contract No 61 dated June 28th 1872 wherein Lawson Sheldon & George W. Fairfield are joint Contractors - in the Month of November 1872 - having been Critically Examined & the necessary Corrections & Explanations Made, the said Field Notes and the Surveys they describe are hereby approved.

E. E. Cunningham
Surveyor General

General Land Office • Original Field Notes

Book Number

620

The images in this file are photographs of the notes of the original surveys of the State of Nebraska on file in the Office of the Nebraska State Surveyor located in Lincoln, Nebraska.

The original surveys in Nebraska began in the mid 1850's and were completed in the mid 1880's. The Nebraska office of the Surveyor General was closed June 30, 1886.