General Land Office • Original Field Notes

Book Number

621

The images in this file are photographs of the notes of the original surveys of the State of Nebraska on file in the Office of the Nebraska State Surveyor located in Lincoln, Nebraska.

The original surveys in Nebraska began in the mid 1850's and were completed in the mid 1880's. The Nebraska office of the Surveyor General was closed June 30, 1886.

Index Diagram
of
Town 5 N. Range 40 W



Field Notes
of
The Survey and Subdivision of
Township No 5 N R 40 W. 6th P.M.
in the
State of Nebraska

Executed
By David V. Stephenson Deputy
Surveyor under joint Contract
No 63 dated June 29th 1872

Survey
Commenced Oct 4th 1872
Completed October 9th 1872

List of Names
Of persons employed to assist in
surveying this Township showing
the respective capacities in which
they acted

Chainman
Chainman
Axeman & Mounduman
Flagman

Township 5 N Range 40 West 6th P.

To determine the proper adjustment of my compass for Subdividing this Township I commence at the corner To Townships 4 and 5 N Ranges 39 and 40 West and Pin North

On a Blank Line along the East Boundary of Sec 36 -

Var 14° 20' E

40.00 To a Point 7 Lks East of the yr sec corner

30.00 To a point 12 Lks East of the cor to Sec 25 and 36

To retract this Line on a Parallel thereto my compass must be adjusted to a variation of 14° 25' E.

Township No 5 N Range 40 West of 6th P.M.

From the corner to Sec 35 and 36 on the 1st Standard Parallel North I Pin

North Between Sec 35 and 36

Var 14° 25' E

40.00 Set a Post deposit Charred Stake raised a mound of Earth from Pits as per Instructions for a 1/4 Sec corner

80.00 Set a Post deposit charred Stake raised a mound of Earth with pits as per Instructions for a Cor To Sections 25 26 35 and 36

Land Gently Rolling Soil Poor 2d Rate

Township No 5 North

Chains	East on a Random Line Between Secs 25 and 36. Var 14° 25 E.
40.00	Set a post for temporary 1/4 Sec cor
80.00	Intersect the East Boundary of the Township 12 Links North of the corner to Secs 25 and 36 from which cor I Run.
	N 89° 55' West on a true Line Between Secs 25 and 36 Var 14° 25 E.
40.00	Set Post deposit charred Stake raised a mound of Earth with Pits as per Instructions for a 1/4 Sec Corner
80.00	The corner to Secs 25 26 35 and 36

Land gently rolling

Soil Poor 2d Rate

Range No 48 West of the 6th PM

Chains	North Between Secs 25 and 26 Var 14° 25 E
40.00	Set Post deposit charred Stake Raised a mound of Earth with pits as per Instructions for a 1/4 Sec corner
80.00	Set a Post deposit charred Stake Raised a mound of Earth from pits as per Instructions for a corner to Secs 23 24 25 and 26.

Land Gently Rolling

Soil Poor 2d Rate

Township No 5 N R 40 West 6 P M

Chains	
	East on a Random Line Between Sec 24 and 25 Var 14° 25 E
4000	Set a post for temporary 1/4 sec cor
8009	Intersect the East Boundary of the Township 25 Links North of the corner to Sections 24 and 25 from which corner I Run N 89° 49' West on a true Line Between Sec 24 and 25 Var 14° 25' E.
4004½	Set a post deposit charred Stake raised a mound of Earth with pits as per Instructions for a 1/4 Sec corner
8009	The corner to Sec 23 24 25 and 26
	Land Gently Rolling Soil Poor 2d Rate

Township No 5 N R 40 West 6th P M

Chains	
	North Between Sec 23 and 24 Var 14° 25 E
4000	Set a post deposit charred Stake Raised a mound of Earth with pits as per Instructions for a 1/4 Sec corner
8000	Set a post deposit charred Stake raised a mound of Earth with pits as per Instructions for a corner To Sec 13 14 23 and 24
	Land rolling Soil Poor 2d Rate

Township No. 5 S. R. 40 West 6th Pm.

Chains	East on a random Line
	Between Secs 13 and 24
	Var 14° 25' E.
40.00	Set Post for temporary 1/4
	Sec corner
80.17	Intersected the East Boundary
	of the Township 31 Links
	North of the Corner to Secs
	13 and 24 [illegible]
	[illegible]
	N 84 West [illegible] Line
	Between Secs 13 and 24
	Var 14° 25' E.
40.08½	Set a Post [illegible] charred
	Stake raised a mound of
	Earth with Pits as per
	Instructions for a 1/4 Sec
	Corner
80.17	The corner to Secs 13 24
	23 and 24.

Lena Gutty Rolling
Soil Inter 2d Rate

Township 5 S. R. 40 West 6th Pm.

Chains	[illegible] Sec 13 and 24
	Var 14° 40' E.
40.00	Set Post [illegible] charred Stake
	Carried a mound of Earth with
	Pits as per Instructions for
	[illegible] Sec corner
80.00	Set a post [illegible] charred
	Stake raised a mound of
	Earth with Pits as per
	Instructions for a corner
	To Secs No. 12 13 and 1

Lena Rolling
Pd
Soil Inter 2d Rate

Town [illegible] No 5 North

Chain	East on a round [illegible] Soil Between Sec 12 and 13 Var 4° 20' E
40,00	Set a Post for [illegible] Sec cor
80 23	Intersect the East Boundary of the Town [illegible] 18 Links North of the corner to Secs 12 and 13 from which cor I [illegible]
	N 8° 52' West on a true line Between Sections 12 and 13 Var 14° 20' E
40 11½	Set a Post Adjust Charred Stake raised a mound of Earth with pits as per Instructions for a 1/4 Sec corner
80 23	The corner to Secs 11 12 13 and 14 Land Gently rolling Soil Poor 2d Rate

Range No [illegible] West of the 6th [illegible]

Chain	North Between Secs 11 and 12 Var 14° 20' E
40,00	Set a Post Adjust Charred Stake raised a mound of Earth with pits as per Instructions for a 1/4 Sec cor
80,00	Set a Post Adjust Charred Stake raised a mound of Earth with pits as per Instructions for a Cor to Secs 12 11 and 12

Land Gently Rolling

Prairie Soil Poor 2d Rate

Township No 5 N R 4 W 6th PM

Chain	East on a Random Line Between Secs 1 and 12 Var 11° 20' E.
4000	Set Post for Temporary Sec Cor
8015	Intersect the East Boundary of the Township 20 Links North of the Corner to Secs 1 and 12 from which Corner I Run N 89 51 West on a Line Line Between Secs 1 and 12 Var 11° 20' E.
4007	Drove a Charred Stake at a Post and raised a mound of Earth with Pits as per Instructions for a Sec Cor
8015	The Cor to Secs 1, 2, 11 and 12.

Land Gently Rolling
Soil Poor 2d Rate

Township No 5 N R 4 W 6th PM

Chain	North on a Random Line Between Secs 1 and 2 Var 11° 20' E.
4000	Set Post for Temporary Sec Cor
8012	Intersected the North Boundary of the Township 16 Links West of the Corner to Secs 1 and 2 from which Corner I Run S 7 West on a Line Line Between Secs 1 and 2 Var 11° 20' E
4012	Set a Post Deposit Charred Stake raised a mound of Earth from Pits as per Instructions for a Sec Corner
8012	The Corner to Secs 1, 2, 11 and 12

Land Gently Rolling
Soil Poor 2d Rate

October 4th

Township No 5 N R 40 W 6th Pl

Chains	Notes
	North Between Sect 34 and 35 Var 14 25 E
40,00	Set a post deposit charred Stake raised a mound of Earth with [illegible] Instructions for a 1/4 Sec corner
80,00	Set a post deposit a charred Stake Set a Post and raised mound of Earth with [illegible] Instructions for corner to Sect 26 27 34 and 35
	Land Gently rolling
	Soil Poor 2d Rate

Township 5 N R 40 West 6th Pl

Chains	Notes
	Crest on a Rainage Line Between Sect 26 and 35 Var 14 25 E
4000	Set a Post for temporary 1/4 Sec corner
7993	Intersect the N and S Line 18 Links South of the corner to Sect 25 26 35 and 36 from which Corner [illegible]
	S 89 52 West on a true line Between Sect 26 and 35 Var 14 25 E
3996 1/2	Drove a charred Stake Set a Post and raised a Mound of Earth with [illegible] as per Instructions for 1/4 Sec corner
7993	The corner to Sect 26 27 34 and 35
	Land Gently rolling
	Soil Poor 2d Rate

Township No 5 N R 40 W. 6th Pm

Chains	North Between Secs 26 and 27 Var 14° 25' E.
40,00	Set a post deposit charred Stake raised a mound of Earth with pits as per Instructions for a 1/4 Sec Cor
80,00	Set a post deposit charred Stake raised a mound of Earth with pits as per Instructions for a corner to Secs 22, 23, 26 and 27.
	Land Level Soil 2d Rate

Township 5 N R 40 W. 6th Pm

Chains	East on a Random Line Between Secs 23 and 26 Var 14° 25' E
40,00	Set a post for Temporary 1/4 Sec Cor.
7982	Intersected the N and S Line 26 Links South of the Corner to Secs 22, 23, 26 and 27 from which Corner F Rem
	Feb 19 East on a true Line Between Secs 23 and 26 Var 14° 25' E
3991	Set a post deposit charred Stake raised a Mound of Earth from pits as per Instructions for a 1/4 Sec corner
7982	The corner to Secs 22 23 26 and 27.
	Land Rolling Soil 2d Rate

Township 5 N R 40 W 6th P M

Chains	North Between Secs 22 and 23 Var 14° 30' E
40,00	Set a post deposit charred Stake, raised a mound of Earth with pits as per Instructions for a 1/4 Sec cor
80,00	Set a post deposit charred Stake set a post and Raised a mound of Earth with pits as per Instructions for a corner to Secs 14 15 22 and 23.

Land Level Soil 2d Rate

Chains	East on a Random Line Between Secs 14 and 23 Var 14° 30' E
40,00	Set a Post for temporary 1/4 Sec corner
80,00	Intersected the N and S Line 14 Links South of the Corner to Secs 13 14 23 and 24 from which corner I Run
	S 89° 54' West on a true Line Between Secs 14 and 23. Var 14° 30' E.
40,05	Set a Post deposit charred Stake raised a mound of Earth with pits as per Instructions for a 1/4 Sec cor
80,10	The cor to Secs 14 15 22 and 23.

Land Level Soil
Poor 2d Rate

Township 5 N R 4 West 6th P.M.

Chains	
	North Between Secs 14 and 15 Var 14° 30' E
40,00	Set a post deposit charred Stake raised a mound of Earth with pits as per Instructions for a 1/4 Sec corner
80,00	Set post deposit charred Stake raised a mound of Earth with pits as per Instructions for a corner To Secs 10 11 14 and 15
	Land Gently rolling
	Soil above 2d Rate

Township 5 N R 4 West 6th P.M.

Chains	
	Cast on a Random Line Between Secs 11 and 14 Var 14° 30' E
40,00	Set a post for temporary 1/4 Sec corner
80,08	Intersect the N and S line 10 Lks N of the corner to Secs 11 12 13 and 14 from which corner I Run N 89° 56' West on a true Line Between Secs 11 and 14 Var 14° 30' E
40,04	Set a post deposit charred Stake raised a mound of Earth with pits as per Instructions for a 1/4 Sec corner
80,08	The corner to Secs 10 11 14 and 15
	Land rolling 1/2 rate

Township 5 N R 10 W 6th PM

Chains	North Between Sec 10 and 11 Var 14° 30' E
4000	Set a post deposit charcoal Stake raised a mound of Earth with pits as per Instructions for a 1/4 Sec Corner
8000	Set a post deposit charcoal Stake raised a mound of Earth from pits as per Instructions for a Corner to Sec 2 3 10 and 11
	Land rolling Soil good 2d Rate

Township 5 N R 10 W 6th PM

Chains	East on a random Line Between Sec 2 and 11 Var 14° 30' E
4000	Set a post for temporary 1/4 Sec cor
8026	Intersected the North & Line 10 Links North of the cor to Sections 1 2 11 and 12 from which corner I run N 89° 55' West on a true Line Between Sec 2 and 11 Var 14° 30' E
4013	Set a post deposit charcoal Stake raised a mound of Earth with pits as per Instructions for a 1/4 Sec corner
8026	The cor to Sec 2 3 10 and 11 Land Gently rolling Soil 2d Rate

Township No 5 N R 40 W 6th P.M.

Chains	North on a random Line Between Secs 2 and 3 Var 14° 30' E
40.00	Set a post for temporary 1/4 Sec corner
80.19.	Intersect the North Boundary of the Township 35 Links West of the cor to Secs 2 and 3. from which cor I Run.
	S 15 west on a true Line Between Secs 2 and 3. Var 14° 30' E
40.19	Set a Post deposit Charred Stake raised a mound of Earth with Pits as per Instructions for a 1/4 Sec Cor
80.19	The corner to Secs 2 3 10 and 11
	Land Gently rolling Soil 2d Rate

October 5th

Township 5 N R 40 W 6th P.M.

Chains	North Between Secs 33 and 34 Var 14° 25' E
40.00	Set a post deposit Charred Stake raised a mound of Earth with pits as per Instructions for a 1/4 Sec cor
80.00	Set post deposit charred Stake Raised a mound of Earth with pits as per Instructions for a corner to Secs 27 28 33 and 34
	Land Level Soil Poor 2d Rate

Township 5 N R 40 West 6th PM

Chains	
	East on a Random Line Between Sec 27 and 34 Var 14° 25' E.
4000	Set a Post for temporary 1/4 Sec corner
8007	Intersected the N and S Line 21 Links South of the corner to Sec 26 27 34 and 35 from which corner I Run S 89° 51' West on a true Line Between Sec 27 and 34 Var 14° 25' E
4003	Drove a charred stake set a post and raised a mound of Earth with pits as per Instructions for a 1/4 Sec corner
8007	The corner to Sec 27 28 33 and 34

Land Level Soil 2nd Rate

Township No 5 N R 40 W 6th PM

Chains	
	North Between Sec 27 and 28 Var 14° 25' E
4000	Set a post deposit charred stake and raised a mound of Earth with pits as per Instructions for a 1/4 Sec corner
8000	Set a post deposit charred stake and raised a mound of Earth with pits as per Instructions for a corner to Sec 21 22 27 and 28

Land Gently Rolling

Soil 2nd Rate

Township 5 N.R. 40 W 6th P.M.

Chains	
	East on a random Line Between Secs 22 and 27. Var 14° 25' E.
4000	Set a post for temporary 1/4 Sec cor
7994	Intersect the N and S Line 8 Links N. of the corner to Secs 22 23 26 and 27. from which corner I Run.
	N 89° 57' West on a true Line Between Secs 22 and 27. Var 14° 25' E.
3997.	Set a post deposit charred Stake raised a mound of Earth with pits as per Instructions for a 1/4 Sec corner
7994	The corner to Secs 21 22 27 and 28

Level 2nd Rate

Township 5 N.R. 40 W. 6th P.M.

Chains	
	North Between Secs 21 and 22 Var 14° 30' E.
4000	Set a post deposit charred stake and Raised a mound of Earth with pits as per Instructions for a 1/4 Sec corner.
8000	Set Post deposit charred stake raised a mound of Earth with pits as per Instructions for a ~~1/4~~ Sec corner to Secs 15. 16. 21 & 22

Level Soil 2d Rate

Township 5 N R 40 W. 6th P.M.

Chains	
	East on a Random Line Between Secs 15 and 22. Var 14° 30' E.
4000	Set a post for a temporary 1/4 Sec cor
8008	Intersect the N and S Line 20 Links N. of the corner to Secs 14 15 22 and 23, from Which corner I Run.
	N 89° 51' West on a true Line Between Secs 15 and 22. Var 14° 30 E.
4004	Set a post deposit charred Stake raised a mound of Earth with pits as per Instructions for a 1/4 Sec corner
8008	The corner to Secs 15 16 21 and 22

Level 2nd Rate

Township 5 N R 40 West of 6th P.M.

Chains	
	North Between Secs 15 and 16. Var 14° 25' E.
4000	Set a post deposit charred stake Raised a mound of Earth with Pits as per Instructions for a 1/4 Sec corner
8000	Set a post deposit charred stake and raised a mound of Earth with Pits as per Instructions for a corner to Secs. 9, 10 15 and 16

Level 2nd Rate

Township 5 N. R. 40 West 6th P.M.

Chains	
	Post on a random Line Between Secs 10 and 15 Var 14° 25' E.
40,00	Set a post for temporary 1/4 Sec cor
80,15	Intersect the N and S Line 8 Links North of the corner to Secs 10 11 14 and 15 from which corner I run; N 89° 57' West on a true Line Between Secs 10 and 15 Var 14° 25' E.
40,07½	Set a post deposit a charred stake and raised a mound of Earth with pits as per Instructions for a 1/4 Sec corner
80,15	The corner to Secs 9, 10, 15, & 16

Level 2 rate

Township 5 N. R. 40 West 6th P.M.

Chains	
	North Between Secs 9 and 10 Var 14° 30
40,00	Set a Post deposit charred stake Raised a mound of Earth with Pits as per Instructions for a 1/4 Sec Corner;
80,00	Set a Post deposit charred Stake raised a mound of Earth with pits as per Instructions for a corner to Secs 3, 4, 9 and 10

Land Level Soil 2nd Rate

Township 5 N R 40 West 6th P M

Chains	
	East on a random Line Between Secs 3 and 10 Var 14° 30' E.
40.00	Set a post for temporary 1/4 Sec cor
80.23.	Intersect the N. and S. Line 20 Lks North of the corner to Secs 2, 3, 10 and 11 from which cor I Run;
	N 89° 51' West on a true Line Between Secs 3 and 10 Var 14° 30' E.
40 11½	Set a post deposit a charred Stake raised a mound of Earth with pits as per Instructions for a 1/4 Sec corner
80.23.	The corner to Secs 3 4 9 and 10
	Land Level Soil 2 den Rate

Township 5 N R 40 W 6th P M

Chains	
	North on a random Line Between Sections 3 and 4 Var 14° 30' E
40.00	Set post for temporary 1/4 Sec cor
80.00	Intersect the North Boundary of the Township at the corner to Secs 3 and 4 from which cor I Run;
	South on a true Line Between Secs 3 and 4 Var 14° 30' E.
40.00	Set Post deposit charred stake raised a mound of Earth from Pits as per Instructions for a 1/4 Sec corner
80.00	The corner to Sections 3, 4, 9 and 10
	Land Level soil 2d Rate

Township No 5 N R 40 West 6th Pm.

Chains	North Between Secs 32 and 33. Var 14° 21' E.
40.00	Set a post deposit charred stake Raised a mound of Earth from Pits as per Instructions for a 1/4 Sec corner
80.00	Set a post deposit charred stake raised a mound of Earth with pits as per Instructions for a corner to Secs 28 29 32 and 33.

Land Level Soil 2d Rate

Township 5 N R 40 W 6th Pm.

Chains	East on a Random Line Between Secs 28 and 33 Var 14° 21' E.
4000	Set a post for temporary 1/4 Sec cor
8026	Intersect the N and S Line 25 Lks N. of the corner to Secs 27 28 33 and 34. from which Corner I Run
	N 89° 49' West on a true Line Between Secs 28 and 33. Var 14° 21' E.
1013	Set a post deposit charred stake and Raised a mound of Earth from pits as per Instructions for a 1/4 Sec corner.
8026	The corner to Secs 28 29 32 and 33.

Land Level Soil 2d Rate

October 7th 1872

Township 5 N R 40 W 6th P.M.

Chains	North Between Secs 28 and 29 Var 14° 25' E.
4000	Set a post deposit charred stake Raised a mound of Earth with pits as per Instructions for a 1/4 Sec corner
5200	Enter Pond of Water
6300	Leave Pond " "
8000	Set a post deposit charred stake raised a mound of Earth with pits as per Instructions for a cor To Secs 20 21 28 and 29

Land Gently rolling

Soil 2d Rate

Township 5 N R 40 W 6th P.M.

Chains	East on a Random Line Between Secs 21 and 28 Var 14° 25' E.
4000	Set a Post for temporary 1/4 Sec cor
8018	Intersected the N and S Line 11 Lks North of the corner to Secs 21 22 27 and 28 from which cor I Run
	N 89° 53' West on a true Line Between Secs 21 and 28 Var 14° 25' E.
4009	Set a post deposit charred stake raised a mound of Earth with Pits as per Instructions for a 1/4 Sec corner
8018	the corner to Secs 20 21 28 and 29.

Land Gently rolling soil Poor 2d Rate

Township 5 N R 40 W 6th P.M.

Chains	North Between Secs 20 and 21 Var 14°25' E.
4000	Set a Post deposit charred Stake raised a mound of Earth with pits as per Instructions for a 1/4 Sec corner
8000	Set Post deposit charred Stake raised a mound of Earth with pits as per Instructions for a corner to Secs 16 17 20 and 21

Land Level Soil 2d Rate

Township 5 N R 40 W 6th P.M.

Chains	East on a Random Line Between Secs 16 and 21 Var 14°25' E.
4000	Set a post for temporary 1/4 Sec cor
8011	Intersect the N and S Line at the corner to Secs 15 16 21 and 22 from which cor I Run
	West on a true Line Between Secs 16 and 21 Var 14°25' E.
4005½	Set a post deposit charred stake raised a mound of Earth from pits as per Instructions for a 1/4 Sec cor.
8011	The corner to Secs 16, 17, 20, and 21.

Land Level Soil 2d Rate

Township 5 N R 40 W 6th P M

Chains	North Between Secs 16 and 17. Var 14° 25' E.
4000	Set a post deposit a charred Stake raised a mound of Earth from pits as per Instructions for a 1/4 Sec corner
8000	Set a post Deposit charred Stake raised a mound of Earth from pits as per Instructions for a corner to Secs 8, 9, 16, 17, 20

Land Gently rolling

Soil 2d Rate

Township 5 N R 40 W 6th P M

Chains	East on a Random Line Between Secs 9 and 16 Var 14° 25' E.
4000	Set a Post for temporary 1/4 Sec Cor
7992	Intersect the N and S Line 8 Links South of the corner to Secs 9, 16, 15 and 16 from which corner I Run S 89° 57' West on a true Line Between Secs 9 and 16 Var 14° 25' E.
3996	Set a post deposit charred stake Raised a mound of Earth with pits as per Instructions for a 1/4 Sec corner
7992	The corner to Secs 8 9 16 and 17.

Land Rolling Gently

Soil 2d Rate

Township 5 N R 40 West 6th Mer.

Chains	North Between Secs 8 and 9. Var 14° 28' E.
40.00	Set a Post deposit Charred Stake raised a mound of Earth with pits as per Instructions for a 1/4 Sec corner
80.00	Set a Post deposit charred stake Raised a mound of Earth with pits as per Instructions for a corner to Secs 4 5 8 and 9.
	Sand Hills poor 3d Rate

Township No 5 N R 40 West 6th Mer.

Chains	East on a Random Line Between Secs 4 and 9. Var 14° 25' E.
40.00	Set a Post for temporary 1/4 Sec cor
79.81	Intersected the N and S Line 13 Links South of the corner To Secs 3, 4, 9 and 10 from which corner I Run.
	S 89° 54' West on a true Line Between Secs 4 and 9. Var 14° 25' E.
39.90½	Set a Post deposit Charred Stake Raised a mound of Earth from pits as per Instructions for a 1/4 Sec corner
79.81	The corner to Secs 4 5 8 and 9.
	Sand Hills 3d Rate

Township 5 N R 40 W 6th P.M.

Chains	North on a Random Line Between Secs 4 and 5 Var 14° 25' E.
40,00	Set a Post for lemporary 1/4 sec corner
50,15	Intersect the North Boundary of the Township 10 Lks East of the corner to Secs. 4 and 5 from which corner I Run S 4' E. on a true Line Between Secs 4 and 5 Var 14° 25' E.
40,15	Set a Post Deposit charred stake raised a mound of Earth from Pits as per Instructions for a 1/4 sec corner
80,15	The corner to Secs 4 5 8 and 9.

Township No 5 N R 40 W 6th P.M.

Chains	North Between Secs 31 and 32 Var 14° 30' E.
40,00	Set Post Deposit charred stake raised a mound of Earth with Pits as per Instructions for a 1/4 Sec corner
80,00	Set a Post deposit charred stake raised a mound of Earth with pits as per Instructions for a corner to Secs 29, 30, 31 and 32.

Second rolling Prairie

Soil 2d Rate

Township 5 N R 40 W 6th P.M.

Chains	
	East on a random Line Between Secs 29 and 32 Var 14° 30' E.
40.00	Set a Post for temporary 1/4 Sec cor
80.00	Intersect the N and S line at the corner to Secs 28 29 32 and 33. from which corner I Run
	West on a true Line Between Sections 29 and 32 Var 14° 30' E.
40.00	Set Post Deposit charred stake raised a mound of Earth with pits as per Instructions for a 1/4 Sec corner
80.00	The corner to Secs 29 30 31 and 32.
	Sand Hills 3d Rate

Township 5 N R 40 West 6th P.M.

Chains	
	West on a random Line Between Secs 30 and 31 Var 14° 30' E.
40.00	Set a Post for temporary 1/4 Sec cor
79.80	Intersect the West Boundary of The Township at the corner To Secs 30 and 31. from which corner I Run
	East on a true Line Between Secs. 30 and 31 Var 14° 30' E.
39.80	Set a post Deposit charred Stake raised a Mound of Earth with pits as per Instructions for a 1/4 Sec corner
79.80	The corner to Secs 29 30 31 and 32.
	Soil Sandy 2d Rate

Township 5 N.R. 40 West 6th P.M.

Chains	North Between Sec 29 and 30 Var 14° 30' E
40.00	Set a post Deposit Charred Stake raised a mound of Earth with pits as per Instructions for a 1/4 Sec cor
80.00	Set a Post Deposit Charred Stake raised a mound of Earth with pits as per Instructions for a corner to Sec. 19 20 29 and 30

Soil Sandy 2d Rate

Land Rolling

Township 5 N.R. 40 West 6th P.M.

Chains	East on a Random Line Between Sec 20 and 29. Var 14° 30' E
40.00	Set a Post for temporary 1/4 Sec corner
80.10	Intersect the N and S Line 20 Links South of the Cor to Sect 20 21 28 and 29 From which corner I Run S 89° 31' West on a true Line Between Sec 20 and 29. Var 14° 30' E.
40.05	Set a post deposit Charred Stake raised a mound of Earth with pits as per Instructions for a 1/4 Sec corner
80.10	The corner to Sec 19.20.29 and 30.

Land rolling Soil Sandy 2d Rate

October 8th 1872

Township 5 N R 40 W 6th P.M.

Chains	
	West on a Random Line Between Secs 19 and 30. Var 14° 30' E.
40.00	Set a Post for Temporary 1/4 Sec Cor.
79.55	Intersect the West Boundary of the Township 20 Links South of the corner to Secs 19 and 30 From which corner I Run
	S 89° 51' East on a true Line Between Secs 19 and 30. Var 14° 30' E.
39.55	Set a Post Deposit charred Stake raised a mound of Earth from pits as per Instructions for a 1/4 Sec cor.
79.55	The corner to Secs 19 20 29 and 30.

Land Rolling Soil
Sandy 2d Rate

Township 5 N R 40 W 6th P.M.

Chains	
	North Between Secs 19 and 20 Var 14° 30' E.
40.00	Set post Deposit charred Stake Raised a mound of Earth with pits as per Instructions for a 1/4 Sec corner
81.00	Set a Post Deposit charred Stake raised a Mound of Earth with pits as per Instructions for a corner to Secs 17 18 19 and 20

Land Rolling
Soil sandy 2d Rate

Township 5 N R 40 West of the 6th P.M.

Chains	
	East on a random Line Between Secs 17 and 20 Var 14° 30' E
40.00	Set a Post for temporary 1/4 Sec cor
80.19	Intersect the N and S. Line 20 Lks South of the corner to Secs 16 17 20 and 21 from which corner I Run
	S 89 51 West on a true Line Between Secs 17 and 20 Var 14° 30' E
40.19½	Set a Post Deposit charred stake Raised a mound of Earth with pits as per Instructions for a 1/4 Sec corner
80.19	The corner to Secs 17 18 19 and 20

Land Rolling

Soil Sandy 2d Rate

Township 5 N R 40 West 6th P.M.

Chains	
	West on a Random Line Between Secs 18 and 19 Var 14° 30' E
40.00	Set Post for temporary 1/4 Sec corner
79.42	Intersect the West Boundary of the Township 12 Lks North of the corner to Secs 18 and 19 from which cor I Run
	North 89 55 East on a true Line Between Secs 18 and 19 Var 14° 30' E
39.42	Set a Post Deposit charred Stake raised a mound of Earth from pits as per Instructions for a 1/4 Sec cor
79.42	The corner to Secs 17 18 19 and 20

Land rolling

Soil Sandy 2d Rate

Township 5 N R 40 West 6th P.M.

Chains	North Between Secs 17 and 18 Var 14° 30' E.
4000	Set Post Deposit charred Stake raised a mound of Earth from pits as per Instructions for a 1/4 Sec cor.
8000	Set a Post Deposit charred Stake raised a mound of Earth with pits as per Instructions for a corner to Secs 7, 8, 17, and 18.

Land rolling

Soil 2d Rate

Township 5, N.R. 40 W 6th P.M.

Chains	East on a Round one Line Between Secs 8 and 17. Var 14° 30' E.
4000	Set Post for temporary 1/4 Sec cor
8000	Intersect the N and S Line 15 Links South of the Corner to Secs 8 9 16 and 17, from which corner I Run.
	S 89 54 West on a true Line Between Secs 8 and 17. Var 14° 30' E.
4000	Set Post Deposit charred Stake raised a mound of Earth with pits as per Instructions for a 1/4 Sec cor.
8000	The corner to Secs 7 8 17 and 18

Land Rolling

Soil Sandy 2d Rate

Township No 5 N R 40 W 6th P.M.

Chains	
	West on a random Line Between Secs 7 and 18 Var 14° 30' E.
40.00	Set Post for temporary 1/4 Sec cor
78.90	Intersect the West Boundary of the Township at the cor To Sections 7 and 18 from which corner I Run, East on a true Line Between Secs 7 and 18 Var 14° 30' E.
38.90	Set Post Deposit Charred Stake raised a mound of Earth with pits as per Instructions for a 1/4 Sec cor
78.90	The corner to Sect 7 8 17 and 18

Land Rolling

Soil Sandy 2d Rate

Township 5 N, R 40 West 6th P.M.

Chains	
	North Between Sect 7 and 8 Var 14° 30' E.
40.00	Set Post Deposit Charred stake Raised a mound of Earth with pits as per Instructions for a 1/4 Sec corner
80.00	Set Post Deposit Charred stake Raised a mound of Earth with pits as per Instructions for a Corner to Sect 5 6 7 and 8

Land Rolling

Soil Sandy 2d Rate

Township 5 N R 40 W 6th Pm

Chains	
	East on a Random Line Between Secs 5 and 8 Var 14° 30' E
4 00	Set Post for temporary 1/4 Sec corner
8 03	Intersect the N and S Line 21 Lks south of the corner To Secs 4 5 8 and 9 from which corner I Run
	S 89 51 West on a true Line Between Secs 5 and 8 Var 14° 30' E
4 05	Set Post Deposit charred stake Raised a Mound of Earth with Sets as per Instructions for a 1/4 Sec corner
8 30	The corner to Secs 5 6 7 and 8
	Land Rolling
	Soil Sandy 2d Rate

Township 5 N R 40 W 6th Pm

Chains	
	West on a Random Line Between 6 and 7 Var 14° 30' E
4 00	Set Post for temporary 1/4 Sec cor
7 86	Intersect the West Boundary of the Township at the corner to Secs 6 and 7 from which Corner I Run
	East on a true Line Between Sections 6 and 7 Var 14° 30' E
3 86	Set Post Deposit charred Stake raised a mound of Earth with Sets as per Instructions for a 1/4 Sec cor
7 8	The corner to Secs 5 6 7 and 8
	Land rolling Soil Sandy 2d Rate

Township 5 N R 40 West

Chains	North on a Random Line Between Secs 5 and 6 Var 14° 30' E.
4000	Set Post for Quarter Corner 1/4 Sec cor
4022	Intersect the North Boundary of the Township 12 Links West of the corner to Secs 5 and 6 from which cor I Know
	S 5 W on a True Line Between Secs 5 and 6 Var 14° 30' E.
4022	Set Post Deposit charged stone raised a mound of Earth & gravel pits as per Instructions for a 1/4 Sec cor
8022	The Corner to Secs 5 6 7 and 8

Land Rolling

Soil 2nd Rate

October 9th 72

General Description

The Land in the Township is Generally rolling Soil Sandy 2d Rate it is only in Healthy Suitable for grazing and Cow for this purpose wells would be required to furnish water for stock It would probably Produce moderately good crops by Being Irrigated. There is a pool of water on the Line Between Secs 28 and 29. No stone or springs of water found in the Township

A List

of the names of the individuals who assisted in running, measuring and marking the Subdivision Lines and Corners of the Foregoing Field Notes of Township No 5 North Range No 40 West of the 6th Principal Meridian

S. C. McElroy	Chainman
A C Tuers	Chainman
Z Stephenson	Axeman and Moundman
Levi Martin	Flagman
David V Stephenson	Compassman

We hereby certify that we assisted David V. Stephenson Deputy Surveyor in Subdividing Township No 5 North of the Base Line of Range No 40 West of the 6th Principal Meridian, and that said Township has been in all respects to the best of our Knowledge and belief well and faithfully Surveyed and the boundary monuments planted according to the Instructions of the Surveyor General

S C McElroy	Chainman
A C Tuers	Chainman
Z Stephenson	Axeman and Moundman
L Martin	Flagman

Subscribed and sworn to by the above named persons before me a Notary Public in and for the County of Webster in the State of Nebraska this 1st day of Nov AD 1872

O. W. Brown
Notary Public

I David V Stephenson do solemnly swear that in pursuance of a joint Contract No 63 wherein James L Slocum, David V Stephenson and George L Slocum are joint Contractors with E E Cunningham United States Surveyor General for the District of Nebraska and Iowa bearing date the 24 day of June AD 1872 — I have well faithfully and truly in my own proper person and in strict conformity with the instructions of the Surveyor General the Surveying Manual and the Laws of the United States, Surveyed all those parts or portions of Township No 5 North of the Base line of Range No 10 West of the 6th Principal Meridian in the State of Nebraska as are represented in the foregoing Field Notes as having been surveyed under my direction, and I do further solemnly swear that all the Corners of said Surveys have been established and perpetuated in strict accordance with the Surveying Manual and Printed Instructions, and that the foregoing are the true & original Field Notes of such Survey

David V. Stephenson
Deputy Surveyor

Subscribed by the said David V Stephenson Deputy Surveyor and Sworn to before me a Notary Public within and for the County of Webster in the State of Nebraska this 12th day of November AD 1872

O. W. Brown
Notary Public

Survey Commenced
October 4th 1872 and
Completed Oct 9th 1872

Surveyor Genl's Office
Nebraska City Jan 10 1873

The foregoing field Notes of the Survey
and subdivision of Township No
5 North Base Line of Range No
West of 6th P.M. in Nebraska
Executed by David V. Stephenson
Deputy Surveyor under Joint
Contract C3 dated June 24th 1872
wherein James L. Sloan
David V. Stephenson and Geo
L. Sloan are Joint Contractors
in the Month of October 1872
having been critically Examined
the necessary Corrections and
Alterations Made the said
field Notes and Surveys thereby
described are hereby
Approved

E. E. Cunningham
Surveyor Genl

Index Diagram

of

Town 6 N. Range 40 W

6	60	5	44	4	33	3	22	2	11	1
59		58		43		32		21		10
7	57	8	42	9	31	10	20	11	9	12
56		55		41		30		19		8
18	54	17	40	16	29	15	18	14	7	13
53		52		39		28		17		6
19	51	20	38	21	27	22	16	23	5	24
50		49		37		26		15		4
30	48	29	36	28	25	27	14	26	3	25
47		46		35		24		13		2
31	45	32	34	33	23	34	12	35	1	36

Field Notes

of

The Survey and Subdivision of Township No 6 N R 40 W. 6th P.M. in the State of Nebraska

Executed

By James L. Shearm Deputy Surveyor under joint Contract No 63 dated June 29th 1871

Survey

Commenced Oct 10th 1871
Completed Oct 16th 1871

List of Names

Of persons employed to assist in Surveying this Township showing the respective capacities in which they acted.

Wm R Smith — Chainman
C W Teare — Chainman
J M Clark — Axeman & Monumentman
C F Logue — Flagman

To determine the proper adjustment of my compass for subdividing the Township I commence at the Corner to Townships 5 and 6 N Ranges 39 & 40 West and run North on a blank line along the East boundary of Sec 36

Variation 14°20' E

40.18 To a point 12 links East of the 1/4 Sec Cor

80.28 To a point 24 lks East of the Cor to Sec 25 & 36

To retrace this line or run Parallel thereto my Compass must be adjusted to a Variation of 14°30' E

Township 6 N R 40 W 6th Pl

Chains From the corner to Sec 35 and 36 on the South Boundary of the Township I Run

North Between Sec 35 and 36

14°30' E

4000 Set Post deposit Charred Stake raised a mound of Earth with pits as per Instructions for a 1/4 Sec corner

8000 Set a Post deposit Charred Stake raised a mound of Earth with pits as per Instructions for a corner To Sec 25 26 35 and 36

Land Gently Rolling

Soil 2d Rate

Township 6 N R 40 W 6th Mth.

Chains	
	Cont. on a random Line Between Sect. 25 and 36 Var 14° 30' E
4000	Set a Post for temporary 1/4 Sec corner
7984	Intersect the East Boundary of the Township at the cor to Sections 25 and 36 from which corner I Run West on a true Line Between Sect 25 and 36 Var 14° 30' E
3942	Set a Post deposit Charred Stake raised a mound of Earth with pits as per Instructions for a 1/4 Sec cor
7984	The corner to Secs 25, 26, 35 and 36.

Land Gently Rolling

Soil 2d Rate

Township 6 N R 40 West 6th Mth.

	North Between Sect 25 and 26 Var 14° 30' E
4000	Set Post deposit Charred Stake raised a mound of Earth with pits as per Instructions for a 1/4 Sec corner
5500	Barrie Bears North East
8000	Set Post deposit Charred stake raised a mound of Earth with pits as per Instructions for a corner to Secs. 23 24 25 and 26

Land Gently rolling

Soil Sandy 2d Rate

Township 6 N R 48 W 6th P.M.

Chain	East on a random Line Between Sec 24 and 25 Var 14° 30' E.
1000	Enter Bottom N W S E
3500	Leave Bottom N E S W
4000	Set a Post for temporary 1/4 Sec corner
8014	Intersect the East Boundary of the Township 6 Lks North of the cor to Sec 24 and 25 from which cor I Run.
	N 89° 57' West on a true Line Between Sec 24 and 25 Var 14° 30' E.
4007	Set Post deposit Charred stake raised a mound of Earth with Pits as per Instructions for a 1/4 Sec cor
8014	The corner to Sec 23 24 25 and 26
	Land Gently rolling Soil 2d Rate

Township 6 N R 48 West 6th P.M.

Chain	North Between Sec 23 and 24 Var 14° 15' E.
3600	White mans fork 25 lks wide Bears East
3780	Bend of ~~[illegible]~~ White Mans fork 03 lks across.
4000	Set Post deposit Charred stake raised a mound of Earth with pits as per Instructions for a 1/4 Sec corner
4300	Leave Bottom
8000	Set Post deposit Charred Stake raised a mound of Earth with pits as per Instructions 13 14 23 and 24
	Land Gently rolling
	Soil 2d Rate

Township 6. N R 40 W. 6th Pm.

Chains	
	East on a random Line Between Sec 13 and 24 Var 14. 15 E.
4,00	Set Post for temporary 1/4 Sec corner
8,00	Intersect the East Boundary of the Township 60 Lks North of the corner to Sec 13 and 24 from which Corner I Run.
	N 89 34 West on a true Line Between Sect 13 and 24 Var 14 15 E.
4,00	Set Post deposit Charred Stake raised a Mound of Earth with pits as per Instructions for a 1/4 Sec corn
8,00	The corner To Sect 13 14 23 and 24.

Land Gently rolling

Soil 2d Rate

Township 6 N R 40 W. 6th Pm.

Chains	
	North Between Sect 13 and 14 Var 14° 10' E.
4,00	Set Post deposit Charred Stake raised a mound of Earth with Pits as per Instructions for a 1/4 Sec Corner
8,00	Set Post deposit Charred Stake raised a mound of Earth with pits as per Instructions for a corner to Sect 11 12 13 and 14

Land Gently rolling

Crane

Soil 2d Rate

Township 6 N R 4 W. 6th Ill.

Chain	East on a random Line Between Sec 12 and 13. Var 14° 10' E.
14.00	Set Post for temporary 1/4 Sec cor.
7986	Intersect the East Boundary of the Township at the Cor to Sec 12 and 13 from which Cor I Run.
	West on a true Line Between Sec 12 and 13. Var 14° 10' E
3993.	Set Post deposit charred Stake raised a mound of Earth with pits as per Instructions for a 1/4 Sec corner.
7986	The corner to Sec 11 12 13 and 14

Land Gently rolling

Soil 2d Rate

Township 6 N R 4 W. 6th Ill.

Chains	North Between Sec 11 and 12. Var 14° 10' E
4000	Set Post deposit charred Stake raised a mound of Earth with pits as per Instructions for a 1/4 Sec cor
8000	Set Post deposit charred Stake raised a mound of Earth with pits as per Instructions for a corner to Sec 1, 2, 11 and 12.

Land rolling

Soil 2d Rate

Township 6 N R 4 W 6th P.M.

Chains	East on a random Line Between Sec 1 and 12 Var 14° 15' E
4000	Set Post for temporary 1/4 Sec corner
7958	Intersect the East Boundary of the Township 34 Lks South of the corner to Sec 1 and 12 from which corner I Run.
	S. 89° 45' West on a true Line Between Sec 1 and 12 14° 10' E.
3979	Set Post Deposit Charred Stake raised a mound of Earth with Pits as per Instructions for a 1/4 Sec corner
7958	The corner to Sec 1, 2, 11 and 12

Land Gently rolling soil 2d Rate

Township 6 N R 4 W 6th P.M.

Chains	North on a Random Line Between Sect 1 and 2 Var 14° 15' E
4000	Set Post for temporary 1/4 Sec cor.
8028	Intersect the North Boundary of the Township 32 Lks East of the cor to Sec 1 and 2 from which Corner I Run.
	S 14' E on a true Line Between Sec 1 and 2 Var 14° 15' E
4028	Set Post Deposit Charred Stake raised a Mound of Earth with Pits as per Instructions for a 1/4 Sec Corner
8028	The corner to Sec 1 2 11 and 12

Land Gently rolling 2d Rate

Oct 10th 1872

Township 6 N R 40 W 6th P.M.

Chains	North Between Secs 34 and 35 Var 14° 18' E
4000	Set Post deposit charred Stake raised a mound of Earth with pits as per Instructions for a 1/4 Sec cor
8000	Set Post deposit charred Stake raised a mound of Earth with Pits as per Instructions for a cor to Secs 26 27 34 and 35

Land rolling

Soil 4d Rate

Township 6 N R 40 W 6th P.M.

Chains	East on a random Line Between Secs 26 and 35 Var 14° 15' E
4000	Set Post for temporary 1/4 Sec cor
8026	Intersect the N and S Line 8 Lks south of the corner to Secs. 25 26 35 and 36 from which corner I run. S 89° 57' West on a true Line Between Secs 26 and 35 Var 14° 15' E
4013	Set Post deposit charred Stake Raised a mound of Earth with Pits as per Instructions for a 1/4 Sec corner
8026	The corner to Secs 26 27 34 and 35

Land Gently rolling

Soil 2d Rate

Township 6 N R 40 W 6th Pm.

Chains	North Between Secs 26 and 27 Var 14° 15' E
40,00	Set Post deposit charred Stake raised a mound of Earth with pits as per Instructions for a 1/4 Sec Cor.
80,00	Set Post deposit charred Stake raised a mound of Earth with pits as per Instructions for a Corner To Secs 22 23 26 and 27.

Land Rolling

Soil 2d Rate

Township 6 N R 40 W 6th Pm.

Chains	East Random Between Secs 23 and 26 Var 14° 15' E
40,00	Set Post for temporary 1/4 Sec cor
80,00	Intersect the N and S Line 15 Lks South of the corner to Secs 23 24 25 and 26 from which Corner I Run
	S 89° 54' West on a True Line Between Secs 23 and 26 Var 14° 15' E
40,00	Set Post deposit charred stake raised a mound of Earth with Pits as per Instructions for a 1/4 Sec cor.
80,00	The corners to Secs 22 23 26 and 27

Land Gently Rolling

Soil 2d Rate

Township 6 N R 40 W 6th M.

Chains	North Between Sec 22 and 23 Va 14° 12' E
10.00	Enter Bottom
26.75	White Mansfork 25 lks wide Bears East,
34.00	Leave Bottom
40.00	Set Post deposit charred Stake raised a mound of Earth with bits as per Instructions for a 1/4 Sec Corner
80.00	Set Post deposit charred Stake raised a mound of Earth with bits as per Instructions for a Cor To Sec 14 15 22 and 23.

Land Rolling

Soil 2d Rate

Township No 6 N R 40 W 6th M.

Chains	East on a Random Line Between Sec 14 and 23 Var 14° 12' E
40.00	Set Post for temporary 1/4 Sec Cor.
80.16	Intersect the N and S Line 25 Links South of the corner To Sections 13 14 23 and 24 from which Corner I Run So 93° 49' West on a true Line Between Sec 14 and 23. Var 14° 12' E
40.08	Set Post deposit charred Stake Raised a mound of Earth With bits as per Instructions for a 1/4 Sec Corner
80.16	The corner to Sec 14 15 22 and 23.

Land Rolling

Soil 2d Rate

Township 6 N R 40 W 6th P.M.

Chains	North Between Sec 14 and 15 Var 14° 10' E.
40.00	Set Post Deposit Charred Stake raised a mound of Earth and Pits as per Instructions for a Sec Corner
80.00	Set Post deposit Charred Stake raised a mound of Earth and Pits as per Instructions Cor Corner to Sec 10 11 14 and 15
	Land rolling
	Soil 2d Rate

Township 6 N R 40 W 6th P.M.

Chains	East on a random Line Between Sec 11 and 14 Var 14° 10' E
40.00	Set Post for Quarter Sec Cor
80.10	Intersect the N and S Line 31 Links South of the Cor to Secs 11, 12, 13 and 14 From which Corner S Line S 89° 47' West on a true Line Between Sec 11 and 14 Var 14° 10' E
40.25	Set Post deposit Charred stake and raised a mound of Earth with Pits as per Instructions for a 1/4 Sec Corner
80.10	The corner to Secs 10 11 14 and 15
	Land rolling Timber
	Soil 2d Rate

Township 6 N R 40 W 6th P.M.

Chains	North Between Sec 10 and 11 Var 14° 12' E
4000	Set Post deposit charred Stake raised a mound of Earth with Pits as per Instructions for a 1/4 Sec corner
8000	Set Post deposit charred Stake raised a mound of Earth with pits as per Instructions for a Corner To Sec 2, 3, 10 and 11

Land rolling

Soil 2d Rate

Township No 6 N R 40 W 6th P.M.

Chains	East on a random Line Between Sec 2 and 11 Var 14° 12' E
4000	Set Post for temporary 1/4 Sec cor
8028	Intersect the N and S Line at the corner to Sec 1, 2, 11 and 12 from which Corner I Know West on a true Line Between Sec 2 and 11 Var 14° 12' E
4014	Set Post deposit charred Stake Raised a mound of Earth with pits as per Instructions for a 1/4 Sec corner
8028	The corner to Sec 2, 3, 10 and 11

Land rolling

Soil 2d Rate

Township 6 N R 40 W 6th Mt.

Chains	North on a Random Line Between Secs 2 and 3 Var 14° 15' E
4,00	Set Post for Lieutenancy 1/4 Sec Cor.
80,12	Intersect the North Boundary of the Township 10 Links West of the Corner to Secs 2 and 3 from which Corner I Reuse.
	S 4° W on a True Line Between Secs 2 and 3 Var 14° 15' E
40.12	Set Post deposit Charred Stake raised a mound of Earth with pits as per Instructions for a 1/4 Sec corner
80.12	Thence to Secs 2 3 10 and 11

Land rolling

Soil 2d Rate

Oct 11th 72

Township 6 N R 40 W 6th Mt.

Chains	North Between Secs 33 and 34 Var 14° 15' E.
4000	Set Post deposit charred stake Raised a mound of Earth with pits as per Instructions for a 1/4 Sec Cor
8000	Set Post deposit charred Stake Raised a mound of Earth with pits as per Instructions for a Corner to Secs 27 28 33 and 34

Land rolling

Soil 2d Rate

Township 6 N R 40 West 6 P.M.

Chains	
	East on a random line between Sect 27 and 34 Var 14° 15' E.
4000	Set Post for temporary 1/4 Sec corner
7990	Intersect the N and S Line to Links South of the Corner to Secs 26 27 34 and 35 from which Corner I Run
	S 89° 56' West on a true line between Sect 27 and 34 Var 14° 15' E.
3995	Set a Post deposit charred stake raised a mound of Earth with pits as per Instructions for a 1/4 Sec corner
7990	The cor to Secs 27. 28. 33 and 34

Land rolling

Soil 2d Rate

Township 6 N R 40 W 6 P.M.

Chains	
	North Between Sect 27 and 28 Var 14° 15' E.
4000	Set Post deposit charred stake raised a mound of Earth with pits as per Instructions for a 1/4 Sec Corner
8000	Set Post deposit charred stake Raised mound of Earth with pits as per Instructions for a corner to Sect 21 22 27 and 28

Land rolling

Soil 2d Rate

Township 6 N R 40 W 6th Mer

Chains	
	East on a Random Line Between Secs 22 and 27. Var 14° 15 E.
40.00	Set Post for temporary 1/4 Sec Corner
7981.	Intersect the N and S line 28 links South of the corner To Secs 22 23 26 and 27. from which Corner I Run S. 89 48 West on a true line Between Secs 22 and 27. Var 14° 15 E.
3990½	Set Post deposit charred Stake raised a mound of Earth with Pits as per Instructions for a 1/4 Sec Cor
7981.	The corner to Secs 21 22 27 and 28

Land Gently rolling

Soil 2d Rate

Township 6 N R 41 W 6th Mer

Chains	
	North Between Secs 21 and 22 Var 14° 15 E.
40.00	Set Post deposit charred stake Raised a Mound of Earth with Pits as per Instructions for a 1/4 Sec cor
45.80	White mans Fork 60 lks wide Bean South East
47.00	Same creek bears S W
49.60	Same " " S E
52.00	Same " " S W
65.20	Same " " N E
80.00	Set Post deposit charred Stake raised mound of Earth with pits as per Instructions for a corner To Secs 15 16 21 and 22

Land Rolling

Soil 2d Rate

Township 6 N R 40 W 6th P.M.

Chains	
	East on a Random Line Between Sec 15 and 22 Var 14° 15' E
4000	Set Post of a temporary 1/4 Sec cor.
7918	Intersected the N and S Line 11 Links South of the cor to Sec 14, 15, 22 and 23 from which corner I Run S 89° 55' West on a true line Between Sec 15 and 22 Var 14° 15' E
3989	Set Post deposit charred stake raised a mound of Earth with Pits as per Instructions for a 1/4 Sec corner
7978	The corner to Sections 15 16 21 and 22

Land rolling

Soil 2d Rate

Township 6 N R 40 W 6th P.M.

Chains	
	North Between Sec 15 and 16. Var 14° 18' E
4000	Set Post deposit charred Stake raised a mound of Earth with Pits as per Instructions for a 1/4 Sec Cor.
8000	Set Post Deposit charred Stake raised a mound of Earth with pits as per Instructions for a corner to Sec 9, 10 15 and 16

Land Gently rolling

Soil 2d Rate

Township 6 N R 40 W 6 P M

Chains	East on a random line between Secs 10 and 15 Var 14° 18' E.
4000	Set Post for temporary 1/4 Sec corner
8016	Intersect the N and S line 36 Links South of the Cor to Secs. 10 11 14 and 15 from which corner to Rem. S 89° 45' West on a true line between Secs. 10 and 15 Var 14° 18' E.
4008	Set post deposit charred Stake raised a mound of Earth with Pits as per Instructions for a 1/4 Sec Cor
8016	The cor to Secs 9, 10, 15 and 16

Land rolling
Soil 2d Rate

Township 6 N R 40 W 6 P M

Chains	North between Secs 9 and 16 Var 14° 15' E.
4000	Set Post Deposit Charred Stake raised a mound of Earth with Pits as per Instructions for a 1/4 Sec Cor
8000	Set Post Deposit Charred Stake raised a mound of Earth with Pits as per Instructions for a corner to Secs. 3, 4, 9 and 10.

Land rolling
Soil 2d Rate

Township 6 N. R. 40 W. 6th P.M.

Chains	
	East on a random Line Between Sect 3 and 10; Var 14° 15' E.
4000	Set Post for temporary 1/4 Sec Cor.
7982	Intersect the N and S line 6 Links South of the Cor to Sect 2 3 10 and 11 from which corner I Run
	S 89° 57' West on a true line Between Sect 3 and 10, Var 14° 15' E.
3991	Set Post Deposit charred Stake raised a mound of Earth with Pits as per Instructions for a 1/4 Sec Cor
7982	The corner to Sect 3, 4, 9 and 10

Land rolling

Soil 2d Rate

Township 6 N. R. 40 W. 6th P.M.

Chains	
	North on a random Line Between Sect 3 and 4 Var 14° 15' E
4000	Set post for temporary 1/4 Sec Cor
8027	Intersect the North Boundary of the Township at the Cor to Sect 3 and 4 from which Cor I Run
	South on a true Line Between Sect 3 and 4 Var 14° 15' E.
4027	Set Post Deposit charred Stake raised a mound of Earth with Pits as per Instructions for a 1/4 Sec corner
8027	The Cor to Sect 3 4 9 and 10

Land Rolling

Soil 2d Rate

Oct 12th 72

Township 6 N R 40 W 6th P.M.

Chains	
	North Between Sect 32 and 33 Var 14° 15' E.
40.00	Set Post deposit charred Stake raised a mound of Earth with Pits as per Instructions for a 1/4 Sec Corner
80.00	Set Post Deposit charred Stake raised a mound of Earth with pits as per Instructions for a Corner to Sect. 28 29 32 and 33.

Land Rolling

Soil 2d Rate

Township 6 N R 40 W 6th P.M.

Chains	
	East on a random Line Between Sect 28 and 33 Var 14° 15' E.
40.00	Set Post for temporary 1/4 Sec Cor
80.15	Intersect the N and S line 15 Links South of the Cor To Sect 27 28 33 and 34 from which Cor I Run
	S 89° 54' West on a true Line Between Sect 28 and 33. Var 14° 15' E.
40.07½	Set a Post Deposit charred Stake raised a mound of Earth with pits as per Instructions for a 1/4 Sec Cor
80.15	The corner to Sect 28 29 32 and 33.

Land Rolling

Soil 2d Rate

Township No 6 N R 40 W 6th PM

Chains	North Between Secs 28 and 29. Var 14° 15' E.
4000	Set Post deposit charred Stake raised a mound of Earth with Pits as per Instructions for a 1/4 Sec cor
8000	Set Post deposit charred Stake raised a mound of Earth with Pits as per Instructions for a Cor To Secs 20 21 28 and 29.

Land Gently rolling

Soil 2d Rate

Township 6 N R 40 W 6th PM

Chains	East on a random Line Between Secs 21 and 28 Var 14° 15' E.
4000	Set Post for temporary 1/4 Section corner
8023.	Intersect the N and S line 20 Links South of the corner To Secs 21 22 27 and 28 From which Corner S. Rem. S 89.5 1' West on a true line Between Secs 21 and 28 Var 14° 15' E.
4011½	Set Post deposit charred Stake raised a mound of Earth with pits as per Instructions for a 1/4 Sec Cor.
8023.	The cor to Secs 20 21 28 and 29

Land Gently rolling

Soil 2d Rate

Township 1st S. R 40 W 6th P.M.

Chains	
	North Between Secs 21 and 22 Var 14° 12' E
4000	Set Post deposit Charred Stake raised a mound of Earth with Pits as per Instructions for a 1/4 Sec cor
4950	Enter Bottom Bears East
5000	Slough 3 chs Wide
5800	Spring Branch 11 Lks wide Bears North East
7145	White mound for 25 Lks wide Bears S E.
7950	Leave Bottom
8000	Set Post Deposit Charred Stake raised a mound of Earth with Pits as per Instructions for a corner to Secs 16 17 20 and 21.

Land Broken

Soil 2d Rate

Township 6 N R 40 W 6th P.M.

Chains	
	East on a random line between Secs 16 and 21. Var 14° 12' E
4000	Set Post for temporary 1/4 Sec cor
8000	Intersect the N and S. line 18 Links North of the cor to Secs 15 16 21 and 22 Same Chain cor S Reuse
	N 89° 52' West on a tree line Between Secs 16 and 21 Var 14° 12' E.
2000	Set Post deposit Charred Stake raised a mound of Earth with Pits as per Instructions for a 1/4 Sec cor
8000	The corner to Secs 16 17 20 and 21.

Land Rolling

Soil 2d Rate

Township 6 N. R. 40 W. 6th Pm.

Chains	North Between Sec 16 and 17 Var 14° 10' E.
40.00	Set Post Deposit Charred Stake raised a mound of Earth with Pits as per Instructions for a 1/4 Sec corner
80.00	Set Post deposit Charred Stake raised a mound of Earth with Pits as per Instructions for a Corner To Sect 8, 9, 16 and 17.

Land Gently rolling

Soil 2d Rate.

Township 6 N. R. 40 W. 6th Pm.

Chains	East on a random line Between Sec 9 and 16 Var 14° 10' E.
33.00	Ravine bears S. E.
40.00	Set Post for temporary 1/4 Sec cor
79.84	Intersect the N and S line at the corner to Sec 9, 10, 15 and 16. from which Cor. I Run
	West on a true line Between Sec 9 and 16 Var 14° 10' E.
39.92	Set Post Deposit Charred Stake raised a mound of Earth with pits as per Instructions for a 1/4 Sec Corner
79.84	The corner to Sec 8 9 16 and 17.

Land rolling

Soil 2d Rate.

Township No 6 N R 40 West of 6th

Chains	North Between Secs 8 and 9. Var 14° 12 E.
25.50	Ravine Bears S E
40.00	Set Post deposit charred Stake raised a mound of Earth with pits as per Instructions for a 1/4 Sec cor
80.00	Set Post deposit charred Stake raised a mound of Earth with pits as per Instructions for a Corner to Secs 4, 5, 8 and 9.

Land rolling

Soil 2d Rate

Township 6 N, R, 40 W 6, PM

Chains	East on a Random Line Between Secs 4 and 9 Var 14° 12 E.
10.00	Set Post for Temporary 1/4 Sec cor
79.80	Intersect the N and S line 6 links North of the cor to Secs 3, 4, 9 and 10 from which cor I Run
	N 89° 57 West on a true line Between Secs 4 and 9, Var 14° 12 E
39.90	Set Post Deposit charred Stake raised a mound of Earth with Pits as per Instructions for a 1/4 Sec cor
79.80	The cor to Secs 4, 5, 8, and 9.

Land rolling

Soil 2d rate

Township 6 N R 40 W 6th P M

Chains	North on a random line
	Between Sec 4 and 5
	Var 14° 15' E
40.00	Set Post for temporary
	1/4 Sec corner
80.00	Intersect the North Boundary
	of the Township 25 lks
	East of the corner to Sec
	4 and 5 from a brick corner
	I Run
	S 11' East on a line line
	Between Sec 4 and 5
	Var 14° 15' E
40.00	Set Post Deposit Charred
	Stake raised a mound of
	Earth with pits as per
	Instructions for a 1/4
	Sec corner
80.00	The corner to Sec 4, 5, 8 and 9.

Land rolling

Soil 2d Rate

Oct 14th 1872

Township 6 N R 40 W 6th P M

Chains	North Between Sec 31 and 32
	Var 14° 26' E
40.00	Set Post deposit Charred stake
	Raised a mound of Earth
	with Pits as per Instruction
	for a 1/4 Sec corner
80.00	Set Post Deposit Charred
	Stake raised a mound of
	Earth with Pits as per
	Instructions for a Cor to Sec
	29 30 31 and 32

Land Rolling

Soil 2d Rate

Township 6 N R 40 W 6 P M.

Chains	East on a random line Between Sec 29 and 32 Var 14° 26' E.
40.00	Set Post for temporary 1/4 Sec Cor
80.00	Intersect the N and S. line At the corner to Sec 28 29 32 and 33. from Which Cor I Run.
	West on a true Line Between Sec. 29 and 32. Var 14° 26' E.
40.00	Set Post Deposit charred State raised a mound of Earth with Pits as per Instructions for a 1/4 Sec cor
80.00	The corner to Sec 29 30 31 and 32

Land Rolling

Soil 2d Rate

Township 6 N R 40 W 6th P M.

Chains	West on a random line Between Sec 30 and 31 Var 14° 26' E.
40.00	Set Post for temporary 1/4 Sec corner [illegible] East
78.36	Intersect the West Boundary of The Township at the Cor To Sec 30 and 31 from Which corner I Run.
	East on a true line Between Sec 30 and 31 Var 14° 26' E
38.36	Set Post Deposit charred State raised a mound of Earth with Pits as per Instructions for a 1/4 Sec corner.
78.36	The corner to Secs 29, 30 31. and 32.

Land rolling

Soil 2d Rate

Township 6 N R 40 W 6th P.M.

Chains	
	North Between Secs 29 and 30 Var 14° 15' E
40.00	Set Post deposit charred Stake raised a mound of Earth with Pits as per Instructions for a 1/4 Sec cor
80.00	Set Post deposit charred stake raised a mound of Earth with pits as per Instructions for a Cor to Sec 19, 20, 29, and 30

Land Rolling

Soil 2d Rate

Township 6 N R 40 W 6th P.M.

Chains	
	East on a random line Between Secs 20 and 29 Var 14° 15' E
40.00	Set Post for temporary 1/4 Sec Cor
7978	Intersect the N and S line 36 Links North of the Cor To Secs 20 21 28 and 29 from which cor I Run N 89° 45' West on a true Line Between Secs 20 and 29 Var 14° 15' E
3989	Set Post Deposit charred Stake raised a mound of Earth with Pits as per Instructions for a 1/4 Sec cor
7978	The corner to Secs 19 20 29 & 30

Land Rolling

Soil 2d Rate

Township 6 N R 40 W 6th Pm.

Chains	
	West on a random line Between Secs 19 and 30 Var 14° 15' E
40.00	Set Post for temporary 1/4 Sec cor
77.91	Intersect the West Boundary of the Township 27 links North of the Corner to Secs 19 and 30 from which Cor I Run: N 89° 48' East on a true line Between Secs 19 and 30 Var 14° 15' E
37.91	Set Post deposit Charred Stake raised a mound of Earth with Pits as per Instructions for a 1/4 Sec cor
77.91	The Cor to Secs 19 20 29 and 30

Land Rolling

Soil 2d Rate

Township 6 N R 40 W 6th Pm.

Chains	
	North Between Secs 19 and 20 Var 14° 10' E
40.00	Set Post Deposit Charred Stake raised a mound of Earth with pits as per Instructions for a 1/4 Sec Cor
80.00	Set Post Deposit Charred Stake raised a mound of Earth with Pits as per Instructions for a Corner to Secs 17 18 19 & 20

Land rolling

Soil 2d Rate

Township 6 N R 40 West 6 P.M.

Chains	
	East on a Random line Between Secs 17 and 20. Var 14° 10' E.
3700	Enter Bottom Beam E.
3820	White mans fork 22 lks wide Beam S.
4000	Set Post for temporary 1/4 Sec cor
7400	Leave Bottom Beam S E.
8041	Intersect the N and S Line 20 Links South of the cor to Secs 16 17 20 and 21 from which corner I Run
	S 89° 51' West on a true line Between Secs 17 and 20 Var 14° 10' E
4020½	Set Post deposit charred Stake raised a mound of Earth with Pits as per Instructions for a 1/4 Sec Cor
8041	The cor to Secs 17 18 19 & 20

Land Rolling
Soil 2d Rate

Township 6 N R 40 West 6 P.M.

Chains	
	West on a Random line Between Secs 18 and 19. Var 14° 10' E
4000	Set Post for temporary 1/4 Sec cor
7710	Intersect the West Boundary of the Township 36 links North of the cor to Secs 18 and 19 from which corner I Run
	N 89° 45' East on a true line Between Secs 18 and 19. Var 14° 10' E
3710	Set Post deposit charred Stake raised a mound of Earth with pits as per Instructions for a 1/4 Sec Corner
7710	The corner to Secs 17 18 19 & 20

Land Rolling
Soil 2d Rate

Oct 15th 1872

Township 6 N R 40 W 6th P.M.

Chains	North Between Sec 17 & 18 Var 14° 10' E.
12.00	Enter Bottom
17.20	Creek 27 lks wide Bears S E
18.00	Foot of Bluff
40.00	Set Post deposit charred Stake raised mound of Earth with Pits as per Instructions for a 1/4 Sec Corner
48.00	Enter Ravine S.E.
75.00	Leave Ravine Bears S W
80.00	Set Post Deposit charred Stake raised a mound of Earth with pits as per Instructions for a Cor to Secs 7 8 17 & 18.

Land rolling

Soil 2d Rate

Township 6 N R 40 W 6th P.M.

Chains	East on a random line Between Secs 8 and 17 Var 14° 10' E
40.00	Set Post for temporary 1/4 Sec cor.
80.36	Intersect the N and S line 16 links South of the Cor to Secs 8, 9, 16 and 17 from Which Cor I run S 89° 53' West on a true line Between Secs 8 and 17 Var 14° 10' E.
40.18	Set Post deposit charred Stake raised a mound of Earth with Pits as per Instructions for a 1/4 Sec cor.
80.36	The cor to Secs 7 8, 17 & 18

Land rolling

P Soil 2d Rate

Township 6 N, R, 40 W 6th P.M.

Chains	
	West on a random line Between Sec 7 and 18 Var 14° 10' E
5.00	Ravine Bears S E
40.00	Set Post for temporary 1/4 Sec Cor
76.78	Intersect the West Boundary of the Township 22 lks North of the corner to Secs 7 and 18 from which corner I Run N 89° 51' East on a true Line Between Secs 7 and 18 Var 14° 10' E
36.78	Set Post Deposit Charred Stake raised a mound of Earth with Pits as per Instructions 1/4 Sec Corner
76.78	The corner to Secs 7 8 17 and 18

Land Rolling

Soil 2d Rate

Township 6 N R 40 W 6th P.M.

Chains	
	North Between Secs 7 and 8 Var 14° 12' E
40.00	Set Post deposit Charred Stake raised a mound of Earth with Pits as per Instructions for a 1/4 Sec Cor
80.00	Set Post Deposit Charred Stake raised a mound of Earth with Pits as per Instructions for a Corner to Secs 5, 6, 7 and 8

Land rolling

Soil 2d Rate

Township 6 N R 40 W 6th PM

Chains	
	East on a random line Between Secs 5 and 8 Var 14° 12' E
40.00	Set Post for temporary 1/4 Sec corner
80.00	Intersect the N and S Line 26 links South of the cor to Secs 4 5 8 and 9 From which corner I run S 89 ~~57~~ 49' West on a true Line Between Secs 5 and 8 Var 14° 12' E
40.00	Set Post deposit charred Stake raised a mound of Earth with Pits as per Instructions for a 1/4 Sec cor
80.00	The cor to Secs 5, 6, 7, and 8 Land rolling Soil 2" rate

Township 6 N R 40 W 6th PM

Chains	
	West on a Random line Between Secs 6 and 7, Var 14° 08' E
33.00	Ravine Bears S E
40.00	Set Post for temporary 1/4 Sec corner
76.17	Intersect the West Boundary of the Township 16 Links North of the corner to Secs 6 and 7, from which cor I Run N 89 53, East on a true line Between Secs 6 and 7, Var 14° 08' E
36.17	Set Post deposit charred Stake raised a mound of Earth with pits as per Instruction for a 1/4 Sec corner
76.17	The cor to Secs 5, 6, 7, and 8, Land rolling Soil 2" rate

Township 6 N. R. 40 W 6 P. M.

Chains	
	North on a random line Between Secs 5 and 6 Var 14° 08 E
4000	Set Post for temporary 1/4 Sec cor.
8006	Intersect the North Boundary of the Township 18 lks West of the corner to Secs 5 and 6 from which Cor I Rem
	S 8' W. on a true line Between Secs 5 and 6 Var 14° 08 E
4006	Set Post deposit Charred Stake raised a mound of Earth with pits as per Instructions for a 1/4 Sec, cor
8006	The cor to Secs 5, 6, 7 & 8

Land rolling

Soil 2d Rate

Oct 16th 1872

General Description

The land in this Township is Generally Gently rolling Second rate prairie the Stream of Water called white Mans fork runs a S E course through the Township It is a very swift stream water Generally about 2 feet deep Rocky Bottom The Township is better suited for grazing purposes than for Farming. the soil Except where it is Entirely sand is a Sandy loam and very hard to dig Short Grass no strings found Except on the Banks of white mans fork.

A List

Of the Names of the Individuals who assisted in running measuring and marking the Subdivision Lines and Corners of the Foregoing Field Notes of Township No 6 North Range No 40 West of the 6th Principal Meridian

W P Smith	Chainman
C W Turns	Chainman
J M Clark	Axeman & Monumentman
C F Logue	Flagman
Jas L Slocum	Compassman

We hereby certify that we assisted James L. Slocum Deputy Surveyor in Subdividing Township No 6 North of the base Line of Range No 40 West of the 6th Principal Meridian, and that said Township has been in all respects to the best of our knowledge and belief, well and faithfully Surveyed and the boundary monuments planted according to the Instructions of the Surveyor General.

W P Smith	Chainman
C W Turns	Chainman
J. M. Clark	Axeman & Monumentman
C. F. Logue	Flagman

Subscribed and sworn to by the above named persons before me a Notary Public in and for the County of Webster in the State of Nebraska this 1st day of Nov AD 1872

O. W. Brown
Notary Public

I James L. Slocum do solemnly swear that in pursuance of a joint contract No 63. wherein James L. Slocum, David V. Stephenson and George L. Slocum, are joint Contractors with E. E. Cunningham United States Surveyor General for the District of Nebraska and Iowa bearing date the 29th day of June AD 1872 I have well faithfully & truly in my own proper person and in strict conformity with the Instructions of the Surveyor General the Surveying Manual and the Laws of the United States, surveyed all those parts or portions of Township No 6. North of the Base Line of Range No 40 West of the 6th Principal Meridian in the State of Nebraska as are represented in the foregoing Field Notes as having been surveyed under my direction and I do further solemnly swear that all the Corners of said Surveys have been established and perpetuated in strict accordance with the Surveying Manual and Printed Instructions and that the foregoing are the true and original Field Notes of such Survey

Jas L Slocum
Deputy Surveyor

Subscribed by the said James L. Slocum Deputy Surveyor and Sworn to before me a Notary Public in and for the County of Webster in the State of Nebraska this 1st day of November AD 1872

O. W. Brown
Notary Public

Survey Commenced Oct 10th
and Completed Oct 16th 1872

Surveyor Genl's Office

Washington Jan 10th 1874

The foregoing field Notes of the Survey and subdivision of Township No 3 North of base Line of Range 20 West of 6th P.M. Executed by James L. Slocum under Joint Contract No 63 dated June 29th 1872. wherein James L. Slocum David T. Stephenson & George L. Slocum are Joint Contractors in the Month of October 1872. having been critically examined the necessary corrections & Explanations made the said field Notes and Survey & they describe are hereby approved

E. E. Cunningham
Surveyor Genl

Index Diagram
of
Town 7 N. Range 40 W

6	60	5	44	4	33	3	22	2	11	1
59		58		43		32		21		10
7	57	8	42	9	31	10	20	11	9	12
56		55		41		30		19		8
18	54	17	40	16	29	15	18	14	7	13
53		52		39		28		17		6
19	57	20	38	21	27	22	16	23	5	24
50		49		37		26		15		4
30	48	29	36	28	25	27	14	26	3	25
47		46		35		24		13		2
31	45	32	34	33	23	34	12	35	1	36



Field Notes
of
The Survey and Subdivision of
Township No 7 N R 40 W. 6th P.M.
in the
State of Nebraska

Executed
By David V. Stephenson Deputy
Surveyor under joint Contract
No 63. dated June 29th 1872

Survey
Commenced Oct 10th 1872
Completed Oct 16th 1872

List of Names
Of persons employed to assist in
Surveying this Township showing
the respective capacities in which
they acted.

S. C. McElroy	Chainman
A C Tuers	Chainman
Z Stephenson	Axeman and Mound man
Levi Martin	Flagman

To determine the proper adjustment of my Compass for the Subdivision of this Township I commence at the Corner to Township 6 and 7 N Ranges 39 & 40 W and run
North on a blank line along the East boundary of Sec 36'
Variation 14°10' E.

40.10 To a point 5 links East of the 1/4 Sec Cor.

80.18 To a point 11 lks East of the Cor to Sec 25 & 36
To retrace this Line or run Parallel thereto my Compass must be adjusted to a
Variation of 14°15' E

Township 7 N R 40 W 6th P.M.

From the corner to Secs 35 and 36 on the South Boundary of the Township
I Run
North on a true line between Secs 35 and 36
Var 14° 15' E

40.00 Set Post deposit Charred Stake raised a mound of Earth with pits as per Instructions for a 1/4 Sec Corner

80.00 Set Post Deposit Charred Stake raised a mound of Earth with Pits as per Instructions for a Cor to Secs 25 26 35 and 36

Land Gently rolling

Soil 2d Rate

Township 7 N R 40 W 6th P.M.

Chains	
	East on a Random Line Between Sec 25 and 36 Var 14° 15' E
40,00	Set Post for temporary 1/4 Sec corner
80,00	Intersect the East Boundary of the Township 11 Links South of the corner to Sec 25 and 36 from which Corner I Run. S 89° 5' West on a true line Between Sec 25 and 36 Var 14° 15' E
40,00	Set Post deposit charred Stake raised mound of Earth with Pits as per Instruction for a 1/4 Sec corner
80,00	The corner to Sec 25 26 35 and 36.

Land rolling
Soil 2d Rate

Township 7 N R 40 W 6th P.M.

Chains	
	North Between Sec 25 and 26 Var 14° 15' E
40,00	Set Post Deposit charred Stake raised a mound of Earth with Pits as per Instructions for a 1/4 Sec corner
80,00	Set Post Deposit charred stake raised mound of Earth with Pits as per Instructions for a cor to Sec 23 24 25 and 26

Land rolling Gently
Soil 2d Rate

Township 7 N, R 40 W 6th P.M.

Chains	
	East on a meridian line between Secs 24 and 25 Var 14° 15' E
40.00	Set a Post for temporary 1/4 Sec corner
80.32	Intersect the East Boundary of the Township 26 links South of the corner to Secs 24 and 25 from which Cor I Run:
	S 89° 49' West on a true line between Secs 24 and 25 Var 14° 15' E
40.16	Set Post w/ pit & charred stake raised a mound of Earth with Pits as per Instructions for a 1/4 Sec Cor.
80.32	The corner to Secs 23 24 25 and 26
	Land rolling Soil 2nd Rate

Township 7 N R 40 W 6th P.M.

Chains	
	North between Secs 23 and 24 Var 14° 12' E
40.00	Set Post w/ pit & charred stake raised a mound of Earth with Pits as per Instructions for a 1/4 Sec Cor
80.00	Set Post w/ pit & charred stake raised a mound of Earth with Pits as per Instructions for a Corner to Secs 13 14 23 and 24
	Land gently rolling Soil 2nd Rate

Township 7 N R 40 W 6th Dm

Chains	East on a random line Between Secs 13 and 24 Var 14° 12' E
40.00	Set Post for temporary 1/4 Sec cor
41.00	Enter Bottom
69.00	Dry creek Bears S E
75.00	Leave Bottom
80.17	Intersect the East Boundary of the Township 50 links South of the corner to Secs 13 and 24 from which corner I run S 89° 39' West on a true line Between Secs 13 and 24 Var 14° 12' E
40.08½	Set Post deposit charred stake raised a mound of Earth with Pits as per Instructions for a 1/4 Sec cor
80.17	The corner to Secs 13 14 23 and 24

Land rolling
Soil 2d Rate

Township 7 N R 40 W 6th Dm

Chains	North Between Secs 13 and 14 Var 14° 12' E
40.00	Set Post Deposit charred stake raised a mound of Earth with Pits as per Instructions for a 1/4 Sec corner
41.25	Enter Bottom
47.10	Dry creek Bears S E
77.60	Ravine Bears S E
78.00	Leave Bottom
80.00	Set Post deposit charred stake raised a mound of Earth with pits as per Instructions for a [illegible] Corner to Secs 11 12 13 and 14

Land rolling

Soil sandy 2d Rate

Township 7. N. R. 40 W 6th P.M.

Chains	
	East on a random line Between Secs 12 and 13 Var 14° 12' E
40,00	Set Post for temporary 1/4 Sec cor
80 09	Intersect the East Boundary of the Township 10 Lks. South of the corner to Secs 12 and 13 from which cor I Run:
	S 89° 5' 6" West on a true line Between Secs 12 and 13 Var 14° 12' E
40 04½	Set Post deposit charred stake raised a mound of Earth with Pits as per Instructions for a 1/4 Sec cor
80 09	The cor to Secs 11 12 13 and 14

Land Gently rolling

Soil sandy 2d Rate

Township 7 N R 40 W 6th P.M.

Chains	
	North Between Secs 11 and 12 Var 14° E
40 00	Set Post Deposit charred Stake raised a mound of Earth with Pits as per Instructions for a 1/4 Sec cor
80,00	Set Post Deposit charred Stake raised a mound of Earth with Pits as per Instructions for a corner to Secs 1, 2, 11 and 12.

Land Gently rolling

Soil sandy 2d Rate

Township 7 N R 40 W 6th P.M.

Chains	
	East on a random line Between Secs 1 and 12. Var 14° E
4.00	Set Post for temporary 1/4 Sec corner.
8003	Intersect the East Boundary of the Township 30 lks South of the cor to Secs 1 and 12 from which cor I Run.
	S 89° 47' West on a true line Between Secs 1 and 12 Var 14° E
4001½	Set Post deposit charred stake raised a mound of Earth with Pits as per Instructions for a 1/4 Sec cor.
8003	The corner to Secs 1 2 11 and 12

Lund Rolling
Soil 2d Rate

Township 7 N R 40 W 6 P.M.

Chains	
	North on a random line Between Secs 1 and 2. Var 14° 12' E
4.00	Set Post for temporary 1/4 Sec cor.
8020	Intersect the North Boundary of the Township at the corner to Secs 1 and 2 from which cor I Run.
	South on a true line Between Secs 1 and 2 Var 14 12° E
4020	Set Post deposit charred stake raised a mound of Earth with pits as per Instructions for a 1/4 Sec cor
8020	The cor to Secs 1 2 11 and 12

Lund Rolling
Soil 2d Rate

Township 7 N R 40 W 6th PM

Chains	
	North Between Sect 34 and 35 Var 14° 20' E
40.00	Set Post deposit charred Stake Raised a mound of Earth with Pits as per Instruction for a 1/4 Sec cor
80.00	Set Post deposit charred Stake raised a mound of Earth with Pits as per Instructions for a corner To Sect 26 27 34 and 35

Land Rolling

Soil 2d Rate

October 10th 1872

Township 7 N R 40 West 6th PM

Chains	
	East on a random line Between Sect 26 and 35 Var 14° 20' E
40.00	Set Post for temporary 1/4 Sec cor
80.40	Intersect the N and S line 32 links South of the cor To Sect 25 26 35 and 36 from which corner I Run
	S 89° 46' West on a true line Between Sect 26 and 35 Var 14° 20' E
40.20	Set Post Deposit charred Stake raised a mound of Earth with Pits as per Instructions for a 1/4 Sec cor
80.40	The corner to Sect 26 27 34 and 35

Land Rolling

Soil sandy 2d Rate

Township 7 N R 46 W 6th P.M.

Chains	North Between Sec 26 and 27 Var 14° 15' E.
40.00	Set Post Deposit Charred Stake raised a mound of Earth with bits as per Instructions for 1/4 Sec Corner
80.00	Set Post Deposit Charred stake raised a mound of Earth with bits as per Instructions for a Corner to Sec 22 23 26 and 27.
	Sand Gently Rolling
	Soil 2d Rate

Township 7 N R 46 W 6th P.M.

Chains	East on a Random Line Between Sect 23 and 26. Var 14° 15' E.
40.00	Set Post for temporary 1/4 Sec corner
80.32	Intersect the N and S Line 25 lks South of the corner to Secs 23 24 25 and 26 from which corner I run S 89° 49' West on a true line Between Sect 23 and 26 Var 14° 15' E.
40.16	Set Post Deposit Charred Stake raised a mound of Earth with bits as per Instructions for a 1/4 Sec cor
80.32	The corner to Sections 22 23 26 and 27.
	Sand Gently Rolling
	Soil 2d Rate

Township 7 N R 40 W 6th P.M.

Chains	North Between Secs 22 and 23 Var 14° 15' E.
40.00	Set Post deposit charred Stake raised mound of Earth with Pits as per Instructions for a 1/4 Sec corner
80.00	Set Post deposit charred stake raised a mound of Earth with pits as per Instructions for a [illegible] Corner to Secs 14 15 22 and 23.

Land Rolling

Soil 2d Rate

Township 7 N R 40 W 6th P.M.

Chains	East on a random line Between Secs 14 and 23, Var 14° 15' E.
40.00	Set Post for Witness [illegible] 1/4 Sec corner
80.50	Intersect the N and S line 34 Links South of the corner to Secs 13 14 23 and 24 from which corner I Run
	South 89° 45' West on a true line Between Secs 14 and 23 Var 14° 15' E.
40.15	Set Post deposit charred stake raised a mound of Earth with pits as per Instructions for a 1/4 Sec corner
80.30	The corner to Secs 14 15 22 and 23

Land Gently rolling

Soil 2d Rate

Township 7 N R 40 W 1st [illegible]

Chains	North Between Sec 11 and 12 Var 14° 12' E.
40.00	Set Post deposit charred Stake raised a mound of Earth with Pits as per Instructions for a 1/4 Sec cor.
51.00	Enter Bottom
66.40	Dry creek bears S E.
80.00	Set Post Deposit charred Stake raised mound of Earth with Pits as per Instructions for a corner to Secs 10 11 14 and 15

Land rolling

Soil 2d Rate

Township 7 N R 40 W 1st [illegible]

Chains	East on a random line Between Sect 11 and 14 Var 14° 12' E.
6.00	Leave Bottom
40.00	Set Post for temporary 1/4 Sec corner
78.50	Rancine Bears East
80.19	Intersect the N and S line 37 Links South of the corner to Sect 11, 12, 13 and 14 from which corner I Run. South 89° 44' W. on a true line Between Sec 11 and 14 Var 14° 12' E
400.92	Set Post Deposit charred Stake raised a mound of Earth with Pits as per Instructions for a 1/4 Sec corner
80.19	The cor to Sect 10 11 14 and 15

Land rolling, Soil 2d Rate

Township 7. N R 40 West 6th PM

Chains	North Between Secs 10 and 11 Var 14° 12' E
5.00	Leave Bottom
40.00	Set Post deposit charred Stake raised a mound of Earth with Pits as per Instructions for a 1/4 Sec cor
8000	Set Post deposit charred Stake raised a mound of Earth with Pits as per Instructions for a corner to Sec 2 3 10 and 11

Land Gently rolling

Soil 2d Rate

Township 7. N R 40 W 6th PM.

Chains	East on a random line Between Secs 2 and 11 Var 14° 12' E
3625	Ravine Bears S E
4000	Set Post for tentoring 1/4 Sec corner
8012	Intersect the N and S line at the cor to Secs 1, 2, 11 and 12 from which corner I Run West on a true line Between Sections 2 and 11 Var 14° 12' E
40.06	Set Post deposit charred Stake raised a mound of Earth with Pits as per Instructions for a 1/4 Sec corner
8012	The corner to Secs 2 3 10 and 11

Land Gently rolling

Soil 2d Rate

Township 7 N R 40 W 6th Ave.

Chains	
	North on a random line Between Secs 2 and 3. Var 14° 15' E
4000	Set Post for temporary 1/4 Sec corner
4430	Ravine bears S E.
8011	Intersect the North Boundary of the Township at the Cor to Secs 2 and 3 from which corner I run South on a true line Between Secs 2 and 3 Var 14° 15' E
40 ~~00~~ 11	Set Post deposits charred stake raised a mound of Earth with pits as per Instructions for a 1/4 Sec corner
8011	The cor to Secs 2 3 10 and 11

Land rolling

Soil 2d Rate

October 11th 1872

Township No 7 N R 41 West 6th Ave.

Chains	
	North Between Secs 33 and 34 Var 14° 25' E
4000	Set Post Deposit charred stake Raised a mound of Earth with Pits as per Instructions for a 1/4 Sec corner
4500	Train Course Bears S E.
8000	Set Post deposit charred stake raised a mound of Earth with pits as per Instructions for a corner to Secs 27 28 33 and 34

Land rolling

Soil 2d Rate

Township 7 N R 4 W 6th PM

Chains	
	East on a random line Between Secs 27 and 34 Var 14° 25' E
4000	Sth Post for temporary 1/4 Sec corner of
8036	Intersect the N and S line 22 links North of the cor To Secs 26 27 34 and 35 from which corner I run North 89° 51' West on a true Line Between Secs 27 and 34 Var 14° 25' E
4000	Set Post deposit charred stake Raised a mound of Earth from pits as per Instructions for a 1/4 Sec corner
8036	The corner to Secs 27 28 33 and 34.

Land rolling

Soil 2d Rate

Township 7 N R 4 W 6th PM

Chains	
	North Between Sect 27 and 28 Var 14° 20' E
4000	Set Post Deposit charred stake Raised a mound of Earth with Pits as per Instructions for a 1/4 Sec cor
8000	Set Post Deposit charred stake raised mound of Earth with Pits as per Instructions for a corner to Sect 21 22 27 and 28

Land rolling

Soil 2d Rate

Township 7 N R 40 W 6th PM.

Chains	
	Each on a random line Between Sect 22 and 27. Var 14° 20' E
4000	Set Post for temporary 1/4 Section corner
8012	Intersect the N and S line at the corner to Sect 22 23 26 and 27. from which Cor I Run.
	West on a true line Between Sect 22 and 27 Var 14° 20' E
4006	Set Post deposit charred Stake raised a mound of Earth with pits as per Instructions for a 1/4 Sec corner
8012	The Cor to Sect 21. 22. 27. and 28

Land Rolling

Soil 2d Rate

Township 7 N R 40 W 6th PM.

Chains	
	North Between Sect 21 and 22 Var 14° 12' E
4000	Set Post Deposit charred Stake raised a mound of Earth with Pits as per Instructions for a 1/4 Sec Cor
8000	Set Post deposit charred Stake raised a mound of Earth with Pits as per Instructions for a corner To Sect 15 16 21 and 22

Land Rolling

Soil 2d Rate

Township 7 N R 40 W 6th PM

Chains	
	East on a random line Between Secs 15 and 22 Var 14° 12' E
4000	Set Post for tenth brass 1/4 Sec corner and of
7768	Intersect the N and S line 12 links North of the Corner to Secs 14 15 22 and 23 from which corner I Run. North 89° 55' West on a true Line Between Secs 15 and 22 Var 14° 12' E
3984	Set Post Deposit charred Stake raised a mound of Earth with pits as per Instructions for a 1/4 Sec corner
7768	Pass Corner to Secs 15 16 21 and 22.

Land rolling

Soil 2d Rate

Township 7 N, R. 40 W 6th PM.

Chains	
	North Between Secs 15 and 16 Var 14° 15' E
4000	Set Post deposit charred Stake raised a mound of Earth with pits as per Instructions for a 1/4 Sec Cor
6250	Enter Bottom Bears S E
7880	Dry creek Bears S E
7900	Leave Bottom Bears S E
8000	Set Post deposit charred Stake raised mound of Earth with pits as per Instructions for a Corner To Secs 9 10 15 and 16

Land Gently rolling

Soil 2d Rate

Township No 7 N R 40 W 6th Ave

Chains	
	East on a random line Between Sect 10 and 15 Var 14° 15' E
10.00	Set Post deposit charred Stake raised a mound of
7980	Intersect the N and S line 18 lks. North of the Cor to Sect 10 & 14 and 15 From which corner I Run;
	N 89 5 2' West on a true Line Between Sect 10 and 15 Var 14° 15'
3990	Set Post deposit charred Stake raised mound of Earth with pits as per Instructions for a 1/4 Sec Cor.
7950	The Corner to Sect 9, 10, 15 and 16

Land rolling

Soil 2d Rate

Township 7. N R 40 W 6th Ave

Chains	
	North Between Sect 9 and 10 Var 14° 20' E.
14000	Set Post deposit charred Stake raised mound of Earth with pits as per Instructions for a 1/4 Sec corner
80.00	Set Post Deposit charred Stake raised a mound of Earth with pits as per Instructions for a Cor To Sect 3, 4, 9 and 10.

Land Gently rolling

Soil 2d Rate

Township 7 N R 40 W 6th P.M.

Chains	
	East on a random line Between Secs 3 and 10 Var 14° 20' E.
28.00	Enter Bottom Bears S E.
35.00	Drain Bears S E.
40.00	Set Post for temporary 1/4 Sec cor
47.00	Leave Bottom
7984	Intersect the N and S line 20 links N. of the corner to Secs 2 3 10 and 11 from which corner I Run North 89° 51' West on a true line Between Secs 3 and 10 Var 14° 20' E.
3992	Set Post deposit charred Stake raised mound of Earth with pits as per Instructions for a 1/4 Sec cor
7984	The corner to Secs 3. 4. 9 and 10. Land rolling Soil 2d Rate

Township 7. N R 40 W 6th P.M.

Chains	
	North on a random line Between Secs 3 and 4 V Var 14° 20' E
12.00	Enter Bottom
28.40	Drain Bears S E.
40.00	Set Post for temporary 1/4 Sec cor
80.60	Intersect the North Boundary of The Township 35 links East of the corner to Secs 3 and 4 from which cor I Run S 15' East on a true line Between Secs 3 and 4 Var 14° 20' E
40.60	Set Post deposit charred Stake raised mound of Earth with pits as per Instructions for a 1/4 Sec corner
80.60	The corner to Secs 3 4 9 and 10 Land rolling Soil 2d rate

Oct 15th 1872

Township 7. N R 40 W 6th P.M.

Chains	North Between Sec 32 and 33 Var 14° 28' E.
40.00	Set Post detroit Charred Stake raised mound of Earth with Pits as per Instructions for 1/4 Sec Corner
80.00	Set Post detroit Charred Stake raised mound of Earth with Pits as per Instructions for a corner to Sec 28 29 32 and 33.
	Land rolling
	Soil 2d Rate

Township 7 N R 40 W 6th P.M.

Chains	East on a random line Between Secs 28 and 33. Var 14° 28' E
40.00	Set Post for temporary 1/4 Sec corner.
79.72	Intersect the North and South Line at the corner to Secs 27, 28, 33 and 34 from which Corner I run:
	West on a true line Between Sec 28 and 33 Var 14° 28' E
39.86	Set Post detroit Charred Stake raised mound of Earth with pits as per Instructions for a 1/4 Sec Cor
79.72	the corner to Sec 28 29 32 and 33
	Land Gently rolling
	Soil 2d Rate

Township 7 N. R 40 W 6th P.M.

Chains	North Between Secs 28 and 29 Var 14° 25' E
40,00	Set Post deposited charred stake raised mound of Earth with Pits as per Instructions for a 1/4 Sec cor
8000	Set Post deposit charred stake raised mound of Earth with Pits as per Instructions for a corner to Secs 20 21 28 and 29.

Land rolling Soil 2d Rate

Township 7. N R 40 W 6th P.M.

Chains	East on a random line Between Secs 21 and 28 Var 14° 25' E
4000	Set Post for temporary 1/4 Sec corner
7991	Intersect the N and S line 18 Lks South of the corner to Secs 21 22 27 and 28 from which corner I Run South 89° 52' West on a true line Between Secs 21 and 28 Var 14° 25' E
3995½	Set Post deposit charred stake raised mound of Earth with Pits as per Instructions for a 1/4 Sec cor.
7991	The corner to Secs 20 21 28 and 29.

Land Gently rolling

Soil 2d Rate

Township 7. N R. 40 W 6th Pm.

Chains	
	North Between Sect 20 and 21 Var 14° 32' E.
4000	Set Post Deposit charred Stake raised mound of Earth with pits as per Instructions for a 1/4 Sec Cor.
8000	Set Post deposit charred Stake raised mound of Earth with Pits as per Instructions for a Corner To Sect 16, 17, 20 and 21.

Land Gently rolling

Soil 2d Rate

Township 7. N R 40 W 6th Pm.

Chains	
	East on a random line Between Sect 16 and 21 Var 14° 32' E
4000	Set Post for temporary 1/4 Sec Cor
7987	Intersect the N and S line 20 Links South of the Corner To Sect 15 16 21 and 22 from which corner I Run South 89° 47' W on a true line Between Sect 16 and 21 Var 14° 32' E
3993½	Set Post deposit charred Stake raised mound of Earth with Pits as per Instructions for a 1/4 Sec corner
7987.	The corner to Sect 16, 17, 20 and 21.

Land Gently rolling

Soil 2d Rate

Township 7. N, R, 40 W 6th Pm.

Chains	North Between Secs 16 and 17. Var 14° 30 E
40.00	Set Post deposit charred Stake raised mound of Earth with Pits as per Instructions for a 1/4 Sec corner.
80.00	Set Post Deposit charred Stake raised mound of Earth with Pits as per Instructions for a corner to Secs 8 9 16 and 17.

Land Gently rolling

Soil 2d Rate

Township 7. N, R, 40 W 6th Pm.

Chains	East on a random line Between Secs 9 and 16 Var 14° 30' E
20.00	Ravine Bears S, E.
40.00	Set Post for temporary 1/4 Sec cor
80.00	Intersect the N and S line at the corner to Secs 9, 10, 15 and 16 from which cor I Run West on a true line Between Secs 9 and 16 Var 14° 30' E
40.00	Set Post deposit charred Stake raised mound of Earth with pits as per Instructions for a 1/4 Sec cor.
80.00	The corner to Secs 8 9 16 and 17.

Land Gently rolling

Soil 2d Rate

Township 7, N, R, 40 W 6th Pm

Chains	North Between Secs 8 and 9, Var 14° E,
22.00	Ravine Bear S.E.
40.00	Set Post deposit charred Stake raised mound of Earth with Pits as per Instructions for a 1/4 Sec Corner.
80.00	Set Post deposit charred Stake raised mound of Earth with Pits as per Instructions for a Cor To Sections 4 5 8 and 9,

Land Gently rolling

Soil 2d Rate

Township 7. N R 40 W 6th Pm.

Chains	East on a random line Between Secs 4 and 9, Var 14° E,
40.00	Set Post for temporary 1/4 Sec Cor
80.00	Intersect the N and S line at the corner to Secs 3 4 9 and 10 from which Cor I Run West on a true line Between Secs 4 and 9 Var 14° E,
40.00	Set Post deposit Charred Stake raised mound of Earth with Pits as per Instructions for a 1/4 Sec Corner
80.00	The corner to Secs 4, 5, 8 and 9

Land rolling Gently

Soil 2d Rate

Township No 7 N R 40 W 6th Mer

Chains	
	North on a round on line Between Secs 4 and 5 Var 14°30' E
40.00	Set Post for temporary 1/4 Sec corner
80.10	Intersect the North Boundary of the Township 20 Lks East of the corner to Secs 4 and 5 from which Cor I Run.
	S 9° E on a true line Between Secs 4 and 5 Var 14°30' E
40.10	Set Post deposit charred stake raised mound of Earth with pits as per Instructions for a 1/4 Sec corr
80.10	The corner to Secs 4 5 8 and 9
	Land Gently rolling
	Soil 2d Rate

October 14th 1872

Township 7 N R 40 W 6th Mer

Chains	
	North Between Secs 31 and 32 Var 14°30' E
40.00	Set Post deposit charred stake raised mound of Earth with Pits as per Instructions for a 1/4 Sec corner
80.00	Set Post Deposit charred stake raised mound of Earth with Pits as per Instructions for a Corner To Secs 29 30 31 and 32
	Land rolling Gently
	Soil 2d Rate

Township 7. N. R. 40 W. 6th P.M.

Chains	
	East on a random line Between Secs 29 and 32 Var 14° 30' E
4000	Set Post for temporary 1/4 Sec corner
8000	Intersect the Nearest S. line ~~10~~ 23 links North of the Cor To Secs 28 29 32 and 33. from which Corner I Run North 89° 51' West on a true Line Between Secs 29 & 32 Var 14° 30' E
4000	Set Post detrusit charred Stake raised mound of Earth with Pits as per Instructions for a 1/4 Sec Cor.
8000	The Corner to Secs 29 30 31 and 32

Land rolling Gently

Soil 2d Rate

Township 7. N. R. 40 W. 6th P.M.

Chains	
	West on a random line Between Secs 30 and 31. Var 14° 30' E
4000	Sets Post for temporary 1/4 Sec Cor
7.565	Intersect the West Boundary of The Township 38 lks North of the cor to Secs 30 and 31 from which Cor I Run. North 89° 43' East on a true line Between Secs 30 and 31 Var 14° 30' E
35.05	Set Post detrusit charred Stake raised mound of Earth with Pits as per Instructions for a 1/4 Sec corner
7.505	The Corner to Secs 29 30 31 and 32

Land rolling

Soil 2d Rate

Township 7 N. R. 40 W 6th Pm

Chains	North Between Secs 29 & 30 Var 14° 30' E
40,00	Set Post deposit charred Stake raised mound of Earth with Pits as per Instructions for a 1/4 Sec cor
80,00	Set Post Deposit charred Stake raised mound of Earth with Pits as per Instructions for a [illegible] corner to Secs 19 20 29 and 30.

Land rolling Gently

Soil 2d Rate

Township 7. N R 40 W 6th Pm.

Chains	East on a random line Between Secs 20 and 29 Var 14° 30' E
40,00	Set Post for temporary 1/4 Sec corner
80,10	Intersect the N and S line 16 links North of the corner to Secs 20 21 28 and 29 from which cor I Run
	N 89° 53' West on a line Between Secs 20 and 29 Var 14° 30' E
40,05	Set Post deposit charred stake raised mound of Earth with Pits as per Instructions for a 1/4 Sec corner
80,10	The corner to Secs 19 20 29 and 30.

Land Gently rolling

Soil 2d Rate

Township 7. N R 40th W.

Chains	
	West on a random line Between Secs 19 and 30 Var 14° 32' E
40.00	Set Post for temporary 1/4 Sec corner [illegible] Earth
74.50	Intersect the West Boundary of the Township 29 links North of the corner to Secs 19 and 30 From which corner I run North 89° 47' E on a true line Between Secs 19 and 30 Var 14° 32' E
34.50	Set Post deposit charred Stake raised mound of Earth with Pits as per Instructions for a 1/4 sec cor
74.50	The cor to Secs 19 20 29 & 30

Land Gently rolling

Soil 2d Rate

Township 7. N R 40 W 6th P.M.

Chains	
	North Between Secs 19 & 20 Var 14° 32' E.
40.00	Set Post Deposit Charred Stake raised mound of Earth from Pits as per Instructions for a 1/4 Sec corner
80.00	Set Post deposit Charred Stake raised mound of Earth with Pits as per Instructions for a Corner to Secs 17 18 19 & 20.

Land Gently rolling

Soil 2d Rate

Township 7. N R 40 W 6th Ave.

Chains	East on a random line Between Secs 17 and 20 Var 14° 32' E
4000	Set Post for temporary 1/4 Sec corner
8017.	Intersect the Nord Line 25 links North of the corner to Secs 16. 17. 20 and 21 from which cor I run. North 89°49' West on a true Line Between Secs 17 and 20 Var 14° 32' E
4008½	Set Post deposit Charred Stake raised mound of Earth with Pits as per Instructions for a 1/4 Sec Cor.
8017.	The corner to Secs 17 18 19 and 20.

Land Gently rolling
Soil 2d Rate

Township 7. N R 40 W 6th Ave.

Chains	West on a random line Between Secs 18 and 19 Var 14° 32' E
4000	Set Post for temporary 1/4 Sec Cor.
7400	Intersect the West Boundary of the Township 53 links North of the corner to Secs 18 and 19 from which Cor I Run. North 89°36' East on a true Line Between Secs 18 and 19 Var 14° 32' E
3400	Set Post deposit charred stake raised mound of Earth with Pits as per Instruction for a 1/4 Sec corner
7400	The corner to Secs 17, 18, 19, and 20

Land Gently rolling

October 15th 72 Soil 2d Rate

Township 7 N, R, 40 W 6th Mer.

Chains	North Between Secs 17 and 18 Var 14° 32' E,
40.00	Set Post Deposit charred Stake raised a mound of Earth with pits as per Instructions for a 1/4 Sec Corner
80.00	Set Post deposit charred Stake raised a mound of Earth with pits as per Instructions for a Cor To Secs 7, 8, 17, and 18.

Land Gently rolling

Soil 2d Rate

Township 7 N R 40 W 6th Mer.

Chains	East on a Random line Between Secs 8 and 17 Var 14° 32' E
40.00	Set Post for temporary 1/4 Sec Cor
80.26	Intersect the N and S line 40 links North of the Cor To Secs 8, 9, 16 and 17 from which Cor I run. North 89° 43' West on a true Line Between Secs 8 and 17 Var 14° 32' E,
40.13	Set Post deposit charred Stake raised mound of Earth with pits as per Instructions for a 1/4 Sec Corner
80.26	The corner to Secs 7, 8, 17, & 18

Land Gently rolling,

Soil 2d Rate

Township 7 N R 40 W 6th P.M.

Chains	
	West on a random line Between Sec 7 and 18 Var 14° 32' E
40,00	Set Post for temporary 1/4 Sec corner
73 60	Intersect the West Boundary of the Township 38 links North of the Corner to Sec 7 and 18 from which cor I Run; North 89° 43' E on a true Line Between Sec 7 & 18, Var 14° 32' E
33 60	Set Post deposit charred stake raised mound of Earth with Pits as per Instructions for a 1/4 Sec corner
73 60	The Corner to Sec 7, 8, 17, and 18

Land Gently rolling

Soil 2d Rate

Township 7 N R 40 W 6th P.M.

Chains	
	North Between Sec 7 and 8 Var 14° 30' E
40 00	Set Post Deposit charred stake raised mound of Earth with Pits as per Instructions for a 1/4 Sec corner
80,00	Set Post Deposit charred stake raised mound of Earth with pits as per Instructions for a Corner to Sec 5, 6, 7, and 8,

Land rolling

Soil 2d Rate

Township 7 N R (49) W 6th Pm.

Chains	East on a random line Between Sect 5 and 8 Var 14° 30' E
4000	Set Post for temporary 1/4 Sec corner
8015	Intersect the N and S line 36 links North of the Corner to Sect 4, 5, 8 and 9, from which corner I run North 89° 45' West on a true Line Between Sec 5 and 8 Var 14° 30' E
4007½	Set Post Deposit charred Stake raised mound of Earth with pits as per Instructions for a 1/4 Sec Cor.
8015	The corner to Sect 5, 6, 7 and 8,

Land Gently rolling

Soil 2d Date

Township 7 N R 50 W 6th Pm

Chain	West on a random Line Between Sect 6 and 7 Var 14 30 E
4000	Set Post for temporary 1/4 Sec corner
7298	Intersect the West Boundary of the Township 36 lks north of the corner to Sect 6 and 7 from which Corner I run North 89° 44' East on a true Between Sect 6 and 7 Var 14 30 E
3298	Set Post deposit charred Stake raised mound of Earth with pits as per Instructions for a 1/4 Sec cor.
7298	The cor to Secs 5, 6, 7 and 8

Land Gently rolling

Soil 2d Date

Township 7 N R 40 W 6 P.M.

Chains	
	North on a random line Between Secs. 5 and 6 Var 14 35 E
4000	Set Post for temporary 1/4 Sec Corner
7991	Intersect the North Boundary of the Township 25 links East of the corner to Secs 6 and 7 from which Cor I run
	South 11 E on a true line Between Secs 5 and 6 Var 14 35 E
3991	Set Post deposit charred stake raised mound of Earth with Pits as per Instructions for a 1/4 Sec Cor
7991	The corner to Secs 5 6 7 and 8, L

Land rolling

Soil 2d Rate

October 16th

General Description

The land in this Township is generally Gently rolling Soil 2d Rate a portion of it is Sandy. It is only fit for grazing purposes the grass is Short No crops could be raised with out the aid of Irrigation which can only be accomplished by sinking Wells and Erecting Wind Mills to raise the water which can be reached probably By going down from 80 to 100 feet No timber or springs of Water in the Township

A List

Of the Names of the Individuals who assisted in running, measuring and marking the Subdivision Lines and Corners of the Foregoing Field Notes of Township No 7 North Range No 40 West of the 6th Principal Meridian.

S. C. McElroy	Chainman
A. C. Tuers	Chainman
J. Stephenson	Axeman / Boundman
Levi Martin	Flagman
David V. Stephenson	Compassman

We hereby certify that we assisted David V. Stephenson Deputy Surveyor in Subdividing Township No 7 North of the Base Line of Range No 40 West of the 6th Principal Meridian, and that said Township has been in all respects to the best of our knowledge and belief well and faithfully Surveyed and the boundary monuments planted according to the Instructions of the Surveyor General.

S. C. McElroy	Chainman
A. C. Tuers	Chainman
J. Stephenson	Axeman / Boundman
L. Martin	Flagman

Subscribed and sworn to by the above named persons before me a Notary Public in and for the County of Webster in the State of Nebraska this 1st day of Nov AD 1872

D. W. Brown
Notary Public

I David V. Stephenson do solemnly swear that in pursuance of a joint Contract No. 63 wherein James L. Slocum, David V. Stephenson and Geo. L. Slocum are joint Contractors with E. E. Cunningham United States Surveyor General for the District of Nebraska & Iowa bearing date the 29th day of June AD 1872

I have well faithfully & truly in my own proper person & in strict conformity with the Instructions of the Surveyor General the Surveying Manual and the Laws of the United States Surveyed all those parts or portions of Township No 7 North of the Base Line of Range No 40 West of the 6th Principal Meridian in the State of Nebraska as are represented in the foregoing Field Notes as having been Surveyed under my direction and I do further solemnly swear that all the Corners of said Survey have been established & perpetuated in strict accordance with the Surveying Manual & Printed Instructions and that the foregoing are the true and original Field Notes of such Survey

David V. Stephenson
Deputy Surveyor

Subscribed by the said David V. Stephenson Deputy Surveyor and Sworn to before me a Notary Public in and for the County of Webster in the State of Nebraska this 1st day of November AD 1872

O. W. Brown
Notary Public

Survey Commenced October 10th 1872 and Completed October 16th 1872

Surveyor Generals Office
Platte month Jany 10th 1873

The foregoing field Notes of the Survey and subdivision of Township No 7 South of Range No 40 West of the 6th Principal Meridian executed by David E. Stephenson Deputy Surveyor under print contract No 63 dated June 29th 1872, wherein James L. Slocum David E Stephenson and George L Slocum are print contractors in the month of October 1872 having been critically examined the necessary corrections and explanations made, the said field notes and the surveys they describe are hereby approved.

E. E. Cunningham
Surveyor General

Index Diagram
of
Town 8 N. Range 40 W.

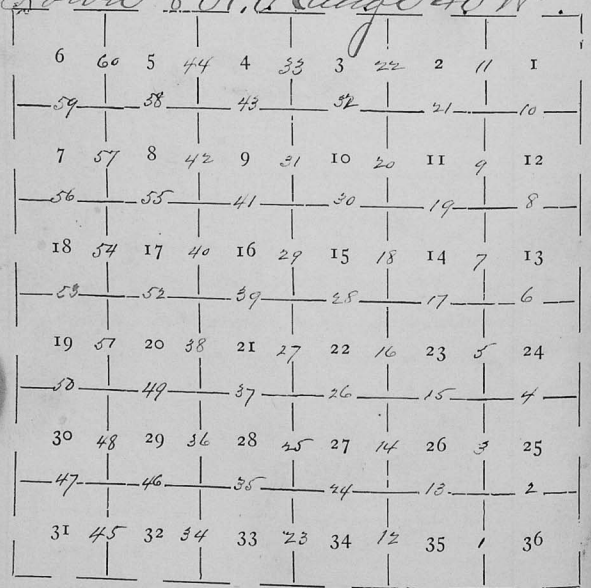

Field Notes
of

The Survey and Subdivision of Township No 8 N R 40 W. 6th P.M.
in the
State of Nebraska

Executed
By James L. Slocum Deputy Surveyor under joint Contract No 63. dated June 29th 1872

Survey
Commenced Oct 14th 1872
Completed Oct 23rd 1872

List of Names
Of persons employed to assist in Surveying this Township showing the respective capacities in which they acted

W. P. Smith	Chainman
C. W. Suers	Chainman
J. M. Clark	Axeman & Markman
C. F. Legue	Flagman

Township 8. N. R. 40 W. 6th P.M.

To determine the proper adjustment of my Compass for the subdivision of this Township. I commence at the Corner to Townships 7 & 8 N. Ranges 39 & 40 West and run

North on a blank line along the East boundary of Sec 36
Va 14° 10' E.

40.06 To a point 6 links East of the 1/4 Sec Cor

80.13 To a point 11 links East of the Cor to Sec 25 & 36

To retrace this line or run parallel thereto my Compass must be adjusted to a Variation of 14° 15' E.

Township 8 N R 40 W 6th PM

Chains	From the Corner to Sec 35 & 36 On the South boundary of the Township I run North between Sec 35 & 36 Va 14°15 E
40.00	Set Post deposit charred state raised mound of earth with pits as per instructions for 1/4 Sec Corner
80.00	Set Post deposit charred state raised mound of earth with pits as per instructions for Cor to Sec 2.5.26.35 & 36
	Lands rolling Sandy 2nd rate

Township 8 N R 40 W 6th PM

Chains	East on a random line between Sec 25 & 36 Va 14°15 E
20.00	Enter Sand Hills
40.00	Set Post for temporary 1/4 Sec Cor
80.50	Intersect East boundary of Township 50 links North of Cor to Sec 25 & 36 from which Cor I run North 89°39' W On true line between Sec 25 & 36 Va 14°15' E
40.25	Set Post deposit charred state raised mound of earth with pits, as per instructions for 1/4 Sec Corner
80.50	Corner to Sec 2.5.26.35 & 36
	Sandy rough 3rd rate

Township 8 N R 40 W 6th PM

Chains	
	North between Sec 25 & 26 Va 14° 12' E.
26.00	Enter Sand Hills
40.00	Set Post deposit charred state raised mound of earth with pits as per instructions for 1/4 Sec Cor
80.00	Set Post deposit charred state raised mound of earth with pits as per instructions for Cor to Sec 23. 24. 25 & 26
	Land Sand Hills 3rd rate

Township 8 N R 40 W. 6th PM

Chains	
	East on a random line between Sec 24 & 25 Va 14° 12 E.
40.00	Set Post for temporary 1/4 Sec Cor
80.41	Intersect East boundary of Township 38 lks North of Cor to Sec 24 & 25 from which Cor I run North 89° 44' W. on true line between Sec 24 & 25 Va 14° 12' E.
40.20½	Set Post deposit charred state raised mound of earth with pits as per instructions for 1/4 Sec Cor.
80.41	Corner to Sec 23. 24. 25 & 26
	Sand Hills 3rd rate

Township 8 S R 40 W 6th PM

Chains	
	North between Sec 23 & 24 Va 14° 12' E.
40.00	Set Post deposit charred stake raised mound of earth with pits as per instructions for 1/4 Sec Cor
80.00	Set Post deposit charred stake raised mound of earth with pits as per instructions for Cor to Sec 13. 14. 23 & 24
	Land rolling Sand hills 3rd rate

Township 8 S R 40 W 6th PM

Chains	
	East on a random line between Sec 13 & 24 Va 14° 12' E.
40.00	Set Post for temporary 1/4 Sec Cor
80.32	Intersect East boundary of Township 18 lks North of Corner to Sec 13 & 24 from which Cor I run North 89° 52' W. on true line between Sec 13 & 24 Va 14° 12' E
40.16	Set Post deposit charred stake raised mound of earth with pits as per instructions for 1/4 Sec Cor
80.32	Corner to Sec 13. 14. 23 & 24
	Land Sand hills 3rd rate

Township 8 N R 40 W 6th PM

Chains	North between Sec 13 & 14 Var 14° 12' E.
40.00	Set Post deposit charred stake raised mound of earth with pits as per instructions for 1/4 Sec Corner
80.00	Set Post deposit charred stake raised mound of earth with pits as per instructions for Cor to Sec 11. 12. 13 & 14
	Land Sand Hills

Township 8 N R 40 W 6th PM

Chains	East on a random line between Sec 12 & 13 Var 14° 12' E.
40.00	Set Post for temporary
80.36	Intersect East boundary of Township 20 lks North of Cor to Sec 12 & 13 from which Cor I run North 89° 51' W. On true line between Sec 12 & 13 Var 14° 12' E
40.18	Set Post deposit charred stake raised mound of earth with pits as per instructions for 1/4 Sec Cor
80.36	Corner to Sec 11. 12. 13 & 14
	Land Sand Hills

Township 8 N R 40 W. 6th PM

Chains	North between Sec 11 & 12 Var 14° 12' E.
40.00	Set Post deposit charred state raised mound of earth with pits as per instructions for 1/4 Sec Cor
80.00	Set Post deposit charred state raised mound of earth with pits as per instructions for Cor to Sec 1. 2. 11 & 12
	Land Sand Hills

Township 8 N R 40 W. 6th PM

Chains	East on a random line between Sec 1 and 12 Var 14° 12' E.
40.00	Set Post for temporary 1/4 Sec Cor
80.29	Intersect East boundary of Township at the Cor to Sec 1 & 12 from which Cor I run West on true line between Sec 1 & 12 Var 14° 12' E.
40.14	Set Post deposit charred state raised mound of earth with pits as per instructions for 1/4 Sec Cor
80.29	Corner to Sec 1. 2. 11 & 12
	Land Sandy 3rd rate

Township 8 N R 40 W. 6th PM

Chains	
	North on true line between Sec 1 & 2 Var 14° 10' E.
40.00	Set Post deposit charred stone raised mound of earth with pits as per instructions for 1/4 Sec Cor.
84.34	Intersect 2nd Standard Parallel North 96 lks East of the Corner to Sec 31 & 36 T 9 North Ranges 39 & 40 West where I set Post deposit charred stone raised mound of earth with pits as per instructions for closing Corner to Sec 1 & 2 T 8 N Range 40 W.
	Land Sandy 3rd rate
	October 17th 1872

Township 8 N R 40 W. 6th PM

Chains	
	North between Sec 34 & 35 Var 14° 30' E.
40.00	Set Post deposit charred stone raised mound of earth with pits as per instructions for 1/4 Sec Corner
80.00	Set Post deposit charred stone raised mound of earth with pits as per instructions for Cor to Sec 26 27 34 & 35
	Land gently rolling 2nd rate

Township 8 S R 40 W 6th PM

Chains	
	East on a random line between Sec 26 & 35. Va 14° 30' E.
40.00	Set Post for temporary 1/4 Sec Cor
80.25	Intersect S & S line 8 lks North of Cor to Sec 25.26 35 & 36 from which Cor I run North 89° 57' W. On true line between Sec 26 & 35 Va 14° 30' E.
40.12½	Set Post deposit charred stake raised mound of earth with pits as per instructions for 1/4 Sec Cor
80.25	Corner to Sec 26.27. 34 & 35
	Land rolling 2nd rate

Township 8 S R 40 W 6th PM

Chains	
	North between Sec 26 & 27 Va 14° 30' E.
40.00	Set Post deposit charred stake raised mound of earth with pits as per instructions for 1/4 Sec Cor
74.00	Drain runs S.E.
80.00	Set Post deposit charred stake raised mound of earth with pits as per instructions for Cor to Sec 22. 23. 26 & 27
	Land gently rolling 2nd rate

Township 8 S R 40 W 6th PM

Chains	East on a random line between Sec 23 & 26 Var 14° 30' E
40.00	Set Post for temporary 1/4 Sec Cor
65.00	Enter Sand Hills
80.30	Intersect N and S line 21 lks North of Cor to Sec 23. 24 25 & 26 from which Cor I run North 89° 51' W On true line between Sec 23 & 26 Var 14° 30' E
40.15	Set Post deposit charred stake raised mound of earth with pits as per instructions for 1/4 Sec Cor
80.30	Corner to Sec 22. 23. 26 & 27
	Land Sandy 3rd rate

Township 8 S R 40 W 6th PM

Chains	North between Sec 22 & 23 Var 14° 26' E
40.00	Set Post deposit charred stake raised mound of earth with pits as per instructions for 1/4 Sec Corner
80.00	Set Post deposit charred stake raised mound of earth with pits as per instructions for Cor to Sec 14. 15. 22 & 23
	Land Sandy Poor 2nd rate

Township 8 S R 40 W. 6th PM

Chains	
	East on a random line between Sec 14 & 23 Var 14°26' E
40.00	Set Post for temporary 1/4 Sec Cor
43.00	Enter Sand Hills S E & N W.
80.72	Intersect N & S line 15 chs South of Cor to Sec 13.14 23 & 24 from which Cor I run South 89°54' W. On true line between Sec 14 & 23 Var 14°26' E
40.36	Set Post deposit charred state raised mound of earth with pits as per instructions for 1/4 Sec Cor
80.72	Corner to Sec 14.15.22 & 23

Land Sandy 3rd rate

Township 8 S R 40 W 6th PM

Chains	
	North between Sec 14 & 15 Var 14°20' E.
40.00	Set Post deposit charred state raised mound of earth with pits as per instructions for 1/4 Sec Corner
73.00	Enter Sand Hills
80.00	Set Post deposit charred state raised mound of earth with pits as per instructions for Cor to Sec 10.11.14 & 15.

Land Sand Hills 3rd rate.

Township 8 S R 40 W. 6th PM

Chains	
	East on a random line between Sec 11 & 14 Var 14°20' E.
40.00	Set Post for temporary 1/4 Sec Cor
80.64	Intersect S & S line 37 lks North of Cor to Sec 11.12 13 & 14 from which Cor I run North 89°44' W. On true line between Sec 11 & 14 Var 14°20' E.
40.32	Set Post deposit charred stake raised mound of Earth with pits as per instructions for 1/4 Sec Cor
80.64	Corner to Sec 10.11.14 & 15
	Land Sand Hills 3rd rate

Township 8 S R 40 W. 6th PM

Chains	
	North between Sec 10 & 11 Var 14°30' E.
40.00	Set Post deposit charred stake raised mound of earth with pits as per instructions for 1/4 Sec Corner
80.00	Set Post deposit charred stake raised mound of earth with pits as per instructions for Cor to Sec 2. 3. 10 & 11
	Land Sand Hills

Township 8 N R 40 W. 6th PM

Chains	East on a random line between Sec 2 & 11 Va 14°30' E.
40.00	Set Post for temporary 1/4 Sec Cor
80.10	Intersect N & S line 20 lks North of Cor to Sec 1.2.11 & 12 from which Cor I run North 89°51' W. On true line between Sec 2 & 11 Va 14°30' E
40.05	Set Post deposit charred stake raised mound of earth with pits as per instructions for 1/4 Sec Corner
80.10	Corner to Sec 2.3.10 & 11
	Sand Hills

Township 8 N R 40 W. 6th PM

Chains	North on true line between Sec 2 & 3 Va 14°30' E.
40.00	Set Post deposit charred stake raised mound of earth with pits as per instructions for 1/4 Sec Cor.
85.05	Intersect 2nd Standard Parallel North 87 links East of the Cor to Sec 35 & 36 Township 9 N R 40 West where I set Post deposit charred stake raised mound of Earth with pits as per instructions for closing Corner to Sec 2 and 3 T 8 N R 40 W.
	Sandy 3rd rate
	October 18th 1872

Township 8 S R 40 W 6th PM

Chains	
	North between Sec 33 & 34 Var 14° 30' E.
40.00	Set Post deposit charred stake raised mound of earth with pits as per instructions for 1/4 Sec Cor
80.00	Set Post deposit charred stake raised mound of earth with pits as per instructions for Cor to Sec 27. 28. 33 & 34
	Land rolling Soil 2nd rate

Township 8 S R 40 W. 6th PM

Chains	
	East on a random line between Sec 27 & 34 Var 14° 30' E.
40.00	Set Post for temporary 1/4 Sec Cor
80.00	Intersect S & S line at the Cor to Sec 26. 27. 34 & 35 from which Cor I run West on true line between Sec 27 & 34 Var 14° 30' E.
40.00	Set Post deposit charred stake raised mound of Earth with pits as per instructions for 1/4 Sec Cor
80.00	Corner to Sec 27. 28. 33 & 34
	Land rolling Soil 2nd rate

Township 8 N R 40 W 6th PM

Chains	
	North between Sec 27 & 28 Va 14° 30' E.
40.00	Set Post deposit charred stake raised mound of earth with pits as per instructions for 1/4 Sec Corner
80.00	Set Post deposit charred stake raised mound of earth with pits as per instructions for Cor to Sec 21. 22. 27 & 28
	Land gently rolling 2nd rate

Township 8 N R 40 W 6th PM

Chains	
	East on a random line between Sec 22 & 27 Va 14° 30' E.
15.80	Draw bars S.E.
40.00	Set Post for temporary 1/4 Sec Cor
80.20	Intersect N and S line at the Cor to Sec 22. 23. 26 & 27 from which Cor I run West on true line between Sec 22 & 27 Va 14° 30' E
40.10	Set Post deposit charred stake raised mound of earth with pits as per instructions for 1/4 Sec Cor
80.20	Corner to Sec 21. 22. 27 & 28
	Land rolling 2nd rate

Township 8 S R 40 W 6th PM

Chains	
	North between Sec 21 & 22 Var 14°30' E.
20.60	Drain trees S.E.
40.00	Set Post deposit charred stake raised mound of earth with pits as per instructions for 1/4 Sec Corner
80.00	Set Post deposit charred stake raised mound of earth with pits as per instructions for Cor to Sec 15.16. 21 & 22
	Land rolling 2nd rate

Township 8 S R 40 W 6th PM

Chains	
	East on a random line between Sec 15 & 22 Var 14°30' E.
40.00	Set Post for temporary 1/4 Sec Cor
79.80	Intersect N & S line 14 links North of Cor to Sec 14.15.22 & 23 from which Cor I run North 89°54' W. on true line between Sec 15 & 22 Var 14°30' E.
39.90	Set Post deposit charred stake raised mound of earth with pits as per instructions for 1/4 Sec Cor
79.80	Corner to Sec 15.16 21 & 22
	Land rolling 2nd rate

Township 8 N R 40 W 6th PM

Chains	North between Sec 15 & 16 Var 14° 30' E.
40.00	Set Post deposit charred stake raised mound of earth with pits as per instructions for 1/4 Sec Cor.
80.00	Set Post deposit charred stake raised mound of earth with pits as per instructions for Cor to Sec 9. 10. 15 & 16
	Land rolling 2nd rate

Township 8 N R 40 W 6th PM

Chains	East on a random line between Sec 10 & 15 Var 14° 30' E.
40.00	Set Post for temporary 1/4 Sec Cor
79.75	Intersect N & S line at the Corner to Sec 10. 11. 14 & 15 from which Cor I run West on true line between Sec 10 & 15 Var 14° 30' E.
39.87½	Set Post deposit charred stake raised mound of earth with pits as per instructions for 1/4 Sec Cor
79.75	Corner to Sec 9. 10. 15 & 16
	Land rolling 2nd rate

Township 8 N R 40 W 6th P M

Chains	North between Sec 9 & 10 Va 14°25' E
40.00	Set Post deposit charred stake raised mound of earth with pits as per instructions for 1/4 Sec Cor
80.00	Set Post deposit charred stake raised mound of earth with pits as per instructions for Cor to Sec 3. 4. 9 & 10
	Land rolling Soil 2nd rate

Township 8 N R 40 W 6th P M

Chains	East on a random line between Sec 3 & 10 Va 14°25' E
40.00	Set Post for temporary 1/4 Sec Cor
79.90	Intersect N and S line 17 lks South of Cor to Sec 2. 3 10 & 11 from which Cor I run South 89°53' W. On true line between Sec 3 & 10 Va 14°25' E
39.95	Set Post deposit charred stake raised mound of earth with pits as per instructions for 1/4 Sec Cor
79.90	Corner to Sec 3. 4. 9 & 10
	Land rolling 2nd rate

Township 8 N R 40 W. 6th PM

Chains	North on true line between Sec 3 & 4 Var 14°30' E.
40.00	Set Post deposit charred stake raised mound of earth with pits as per instructions for 1/4 Sec Cor.
85.20	Intersect 2nd Standard Parallel North 87 links East of the Corner to Sec 34 & 35 T 9 N R 40 West. where I set Post deposit charred stake raised mound of earth with pits as per instructions for Closing Corner to Sec 3 & 4 T 8 N R 40 W.
	Land gently rolling 2nd rate
	October 19th 1872

Township 8 N R 40 W 6th PM

Chains	North between Sec 32 & 33 Var 14°30 E.
40.00	Set Post deposit charred stake raised mound of earth with pits as per instructions for 1/4 Sec Cor.
80.00	Set Post deposit charred stake raised mound of earth with pits as per instructions for Cor to Sec 28. 29. 32 & 33
	Land gently rolling Soil 2nd rate

Township 8 N R 40 W 6th P.M.

Chains	
	East on a random line between Sec 28 & 33 Var 14° 30' E.
40.00	Set Post for temporary 1/4 Sec Cor
80.00	Intersect N and S line at the Cor to Sec 27. 28. 33 & 34 from which Cor I run West on true line between Sec 28 & 33 Var 14° 30' E
40.00	Set Post deposit charred stake raised mound of earth with pits as per instructions for 1/4 Sec Cor
80.00	Corner to Sec 28. 29. 32 & 33
	Land rolling 2nd rate

Township 8 N R 40 W 6th P.M.

Chains	
	North between Sec 28 & 29 Var 14° 30' E
40.00	Set Post deposit charred stake raised mound of earth with pits as per instructions for 1/4 Sec Cor
80.00	Set Post deposit charred stake raised mound of Earth with pits as per instructions for Cor to Sec 20. 21. 28 & 29
	Land Gently rolling 2nd rate

Township 8 S R 40 W 6th PM

Chains	East on a random line between Sec 21 & 28 Va 14°30' E.
40.00	Set Post for temporary 1/4 Sec Cor
80.17	Intersect N & S line 22 lks North of Cor to Sec 21. 22. 27 & 28 from which Cor I run North 89°51' W. on true line between Sec 21 & 28 Va 14°30' E
40.08½	Set Post deposit charred stake raised mound of earth with pits as per instructions for 1/4 Sec Cor
80.17	Corner to Sec 20. 21 28 & 29
	Land rolling 2nd rate

Township 8 S R 40 W 6th PM

Chains	North between Sec 20 & 21 Va 14°30' E.
19.00	Drain bears SE.
40.00	Set Post deposit charred stake raised mound of earth with pits as per instructions for 1/4 Sec Cor.
80.00	Set Post deposit charred stake raised mound of earth with pits as per instructions for Corner to Sec 16. 17. 20 & 21
	Land rolling 2nd rate

Township 8 N R 40 W 6th PM

Chains	
	East on a random line between Sec 16 & 21 Var 14° 30' E.
40.00	Set Post for temporary 1/4 Sec Cor
80.23	Intersect N & S line 23 lks North of Cor to Sec 15. 16 21 & 22 from which Cor I run North 89° 50' W. On true line between Sec 16 & 21 Var 14° 30' E.
40.11½	Set Post deposit charred stake raised mound of earth with pits as per instructions for 1/4 Sec Cor
80.23	Corner to Sec 16. 17. 20 & 21
	Land gently rolling 2nd rate

Township 8 N R 40 W 6th PM

Chains	
	North between Sec 16 & 17 Var 14° 32' E.
40.00	Set Post deposit charred stake raised mound of earth with pits as per instructions for 1/4 Sec Corner
80.00	Set Post deposit charred stake raised mound of earth with pits as per instructions for Cor to Sec 8. 9. 16 & 17
	Land rolling 2nd rate

Township 8 S R 40 W 6th PM

Chains	
	East on a random line between Sec 9 & 16 Va 14°32' E.
40.00	Set Post for temporary ¼ Sec Cor
80.28	Intersect S & S line 28 lks North of Cor to Sec 9.10.15 & 16 from which Corner I run North 89°48' W. On true line between Sec 9 & 16 Va 14°32' E
40.14	Set Post deposit charred stake raised mound of earth with pits as per instructions for ¼ Sec Corner
80.28	Corner to Sec 8.9.16 & 17
	Land rolling 2nd rate

Township 8 S R 40 W 6th PM

Chains	
	North between Sec 8 & 9 Va 14°32' E.
40.00	Set Post deposit charred stake raised mound of earth with pits as per instructions for ¼ Sec Corner
80.00	Set Post deposit charred stake raised mound of earth with pits as per instructions for Cor to Sec 4. 5. 8 & 9
	Land rolling 2nd rate

Township 8 S R 40 W 6th PM

Chains	
	East on a random line Return Sec 4 & 9 Va 14° 32' E.
40.00	Set Post for temporary 1/4 Sec Cor.
80.31	Intersect S & S line 3.7 lks North of Cor to Sec 3. 4 9 & 10 from which Corner I run North 89° 44' W. On true line Return Sec 4 & 9 Va 14° 32' E
40.15½	Set Post deposit charred stake raised mound of earth with pits as per instructions for 1/4 Sec Cor
80.31	Corner to Sec 4. 5. 8 & 9
	Land rolling 2nd rate

Township 8 S R 40 W 6th PM

Chains	
	North (on true line) Return Sec 4 & 5 Va 14° 30' E.
40.00	Set Post deposit charred stake raised mound of earth with pits as per instructions for 1/4 Sec Cor
85.50	Intersect 2nd Standard Parallel North 1.30 links East of the Corner to Sec 33 & 34 T 9 N Range 40 West where I set Post deposit charred stake raised mound of earth with pits as per instructions for closing Corner to Sections 4 & 5 T 8 S R 40 W.
	Land gently rolling Soil 2nd rate
	October 21st 1872

Township 8 N R 40 W 6th PM

Chains	North between Sec 31 & 32 Var 14° 30' E.
40.00	Set Post deposit charred stake raised mound of earth with pits as per instructions for 1/4 Sec Cor
80.00	Set Post deposit charred stake raised mound of earth with pits as per instructions for Cor to Sec 29. 30. 31 & 32
	Land rolling 2nd rate

Township 8 N R 40 W 6th PM

Chains	East on a random line between Sec 29 & 32 Var 14° 30' E.
40.00	Set Post for temporary 1/4 Sec Cor
80.10	Intersect N & S line 11 links South of Cor to Sec 28. 29 32 & 33 from which Cor I run South 89° 55' W on true line between Sec 29 & 32 Var 14° 30' E.
40.05	Set Post deposit charred stake raised mound of earth with pits as per instructions for 1/4 Sec Cor
80.10	Corner to Sec 29. 30. 31 & 32
	Land gently rolling Soil 2nd rate

Township 8 N R 40 W 6th PM

Chains	
	West on a random line between Sec 30 & 31 Var 14° 30' E.
40.00	Set Post for temporary 1/4 Sec Cor
71.60	Intersect 5th Guide Meridian 22 Links South of Cor to Sections 30 & 31 from which Corner I run South 89° 49' E. On true line between Sec 30 & 31 Var 14° 30' E
31.60	Set Post deposit charred stake raised mound of earth with pits as per instructions for 1/4 Sec Cor
71.60	Corner to Sec 29. 30. 31 & 32.

Land gently rolling 2nd rate

Township 8 N R 40 W 6th PM

Chains	
	North between Sec 29 & 30 Var 14° 33' E.
40.00	Set Post deposit charred stake raised mound of earth with pits as per instructions for 1/4 Sec Cor
80.00	Set Post deposit charred stake raised mound of earth with pits as per instructions for Cor to Sec 19. 20. 29. & 30

Land rolling 2nd rate

Township 8 N R 40 W 6th PM

Chains	
	East on a random line between Sec 20 & 29 Var 14° 33' E.
40.00	Set Post for temporary 1/4 Sec Cor.
80.15	Intersect N & S line 25 lks South of Cor to Sec 20. 21 28 & 29 from which Cor I run South 89° 49' W. On true line between Sec 20 & 29 Var 14° 33' E
40.0 1/2	Set Post deposit charred stake raised mound of earth with pits as per instructions for 1/4 Sec Cor.
80.15	Corner to Sec 19. 20. 29 & 30
	Land rolling 2nd rate

Township 8 N R 40 W 6th PM

Chains	
	West on a random line between Sec 19 & 30 Var 14° 33' E
40.00	Set Post for temporary 1/4 Sec Cor
72.40	Intersect 5 Guide Meridian 73 links South of Cor to Sec 19 & 30 from which Cor I run South 89° 24' E. On true line between Sec 19 & 30 Var 14° 33' E.
32.40	Set Post deposit charred stake raised mound of earth with pits as per instructions for 1/4 Sec Cor.
72.40	Corner to Sec 19. 20. 29 & 30
	Land gently rolling 2nd rate

Township 8 N R 40 W 6th PM

Chains	
	North between Sec 19 & 20 Var 14° 35' E
32.00	Drain bears S.E.
40.00	Set Post deposit charred stake raised mound of earth with pits as per instructions for 1/4 Sec Cor
80.00	Set Post deposit charred stake raised mound of earth with pits as per instructions for Cor to Sec 17, 18, 19 & 20
	Land rolling 2nd rate

Township 8 N R 40 W. 6th PM

Chains	
	East on a random line between Sec 17 & 20 Var 14° 35' E
39.00	Drain bears S.E.
40.00	Set Post for temporary 1/4 Sec Cor
80.19	Intersect N and S line 18 lks South of Cor to Sec 16, 17, 20 & 21 from which Cor I run South 89° 52' W. on true line between Sec 17 & 20 Var 14° 35' E
40.09	Set Post deposit charred stake raised mound of earth with pits as per instructions for 1/4 Sec Cor
80.19	Corner to Sec 16, 17, 18, 19 & 20
	Land rolling 2nd rate

Township 8 N R 40 W 6th P M

Chains	West on a random line between Sec 18 & 19 Va 14° 35' E.
40.00	Set Post for temporary 1/4 Sec Cor
74.96	Intersect 5th Guide Meridian 2 chs 70 lks South of Cor to Sec 18 & 19. This closing being out of limits I retrace the line between Sec 18 & 19 and that between Sec 19 & 20. 29 & 30. 31 & 32 to the South boundary of the Township. finding these lines Correct I commence at the Corner to Townships 7 & 8 and trace the 5th Guide Meridian North between Sec 31 & 36
40.10	1/4 Sec Cor
80.38.	Cor to Sec 25. 30. 31 & 36 North between Sec 25 & 30
40.12	1/4 Sec Cor. here the Line runs North 1.30' W.
80.66	Corner to Sec 19. 24. 25 & 30

Thence the Cor to Sec 18 & 19 on Guide Meridian
I 3.87.50 Trans East on true line bet Sec 18 & 19
Va 14° 35' E
34.96 Set Post deposit charred stake raised mound of earth with pits as per instructions for 1/4 Sec Cor.
74.96 Cor to Sec 17. 18. 19 & 20

October 22nd 1872

Continued on Last Page in this Books

Township 8 N R 40 W 6th P M

Chains	North between Sec 17 & 18 Va 14° 33' E.
40.00	Set Post deposit charred stake raised mound of earth with pits as per instructions for 1/4 Sec Cor.
41.00	Drain bears S.E.
80.00	Set Post deposit charred stake raised mound of earth with pits as per instructions for Corner to Sec 7. 8. 17 & 18

Land rolling 2nd rate

Township 8 N R 40 W 6th PM

Chains	East on a random line between Sec 8 & 17 Var 14°33' E.
40.00	Set Post for temporary 1/4 Sec Cor
80.31	Intersect N & S line 26 lks South of Cor to Sec 8. 9. 16 & 17 from which Corner I run South 89°49' W. On true line between Sec 8 & 17 Var 14°33' E.
40.15½	Set Post deposit charred stake raised mound of earth with pits as per instructions for 1/4 Sec Cor
80.31	Cor to Sec 7. 8. 17 & 18
	Land rolling 2nd rate

Township 8 N R 40 W 6th PM

Chains	West on a random line between Sec 7 & 18 Var 14°33' E.
40.00	Set Post for temporary 1/4 Sec Cor
40.54	Drain crosses S.E.
77.06	Intersect 5th Guide Meridian 4 ch 61 lks South of Cor to Sec 7 & 18 from which Cor I run South 86°34' E On true line between Sec 7 & 18 Var 14°38' E
37.06	Set Post deposit charred stake raised mound of earth with pits as per instructions for 1/4 Sec Cor
77.06	Corner to Sec 7. 8. 17 & 18
	Land rolling 2nd rate

Township 8 N. R 40 W. 6th PM

Chains	
	North between Secs 7 & 8 Va 14° 31' E.
40.00	Set Post deposit charred stake raised mound of earth with pits as per instructions for 1/4 Sec Corner
80.00	Set Post deposit charred stake raised mound of earth with pits as per instructions for Cor to Secs 5. 6. 7 & 8
	Land rolling 2nd rate

Township 8 N. R 40 W 6th PM

Chains	
	East on a random line between Secs 5 & 8 Va 14° 31' E.
40.00	Set Post for temporary 1/4 Sec Cor
80.30	Intersect N & S line 30 lks South of Cor to Secs 4. 5. 8 & 9 from which Cor I run South 89° 47' W. on true line between Secs 5 & 8 Va 14° 31
40.15	Set Post deposit charred stake raised mound of earth with pits as per instructions for 1/4 Sec Cor
80.30	Corner to Secs 5. 6. 7 & 8
	Land rolling 2nd rate

Township 8 N R 40 W 6th PM

Chains	
	West on a random line between Sec 6 & 7 Var 14° 31' E.
40.00	Set Post for temporary 1/4 Sec Cor
77.15	Intersect 5th Guide Meridian 6 ch 20 lks South of Cor to Sec 6 & 7 from which Cor I run South 86° 23' E. On true line between Sec 6 & 7 Var 14° 31' E
307.15	Set Post deposit charred stake raised mound of earth with pits as per instructions for 1/4 Sec Cor
77.15	Corner to Sec 5.6.7 & 8

Land rolling 2nd rate

Township 8 N R 40 W

Chains	
	North On true line between Sec 5 & 6 Var 14° 32' E.
40.00	Set Post deposit charred stake raised mound of earth with pits as per instructions for 1/4 Sec Cor
85.85	Intersect 2nd Standard Parallel North 1.65 East of the Cor to Sec 32 & 33 T 9 N R 40 W. where I Set Post deposit charred stake raised mound of earth with pits as per instructions for closing Corner to Sec 5 & 6 T 8 N R 40 W.

Land gently rolling 2nd rate

October 23rd 1872

General Description

This Township is without wood or Water. The North-Eastern portion consists of Sand Hills northless the Southern & Western portion is gently rolling Prairie Soil 2nd rate

A List

Of the Names of the individuals who assisted in running, measuring and marking the Subdivision Lines and Corners of the foregoing Field Notes of Township No 8 North Range No 40 West of the 6th Principal Meridian

W. P. Smith	Chainman
C W Tuers	Chainman
J. M. Clark	Axeman and Moundman
C. F. Logue	Flagman
James L Slocum	Compassman

We hereby certify that we assisted James L. Slocum Deputy Surveyor in Subdividing Township No 8 North of the Base Line of Range No 40 West of the 6th Principal Meridian and that said Township has been in all respects to the best of our Knowledge and belief well and faithfully Surveyed and the boundary monuments planted according to the Instructions of the Surveyor General.

W P Smith	Chainman
C W Tuers	Chainman
J. M. Clark	Axeman and Moundman
C. F. Logue	Flagman

Subscribed and Sworn to by the above named persons before me a Notary Public in and for the County of Webster in the State of Nebraska this 1st day of November AD 1872

O. W. Brown
Notary Public

I James L. Slocum do solemnly swear that in pursuance of a joint Contract No 63 wherein James L. Slocum, David V. Stephenson and George L. Slocum are joint Contractors with E. E. Cunningham United States Surveyor General for the District of Nebraska and Iowa bearing date the 29th day of June AD 1872. I have well faithfully & truly in my own proper person and in strict conformity with the instructions of the Surveyor General the Surveying Manual and the Laws of the United States, surveyed all those parts or portions of Township No 8 North of the Base Line of Range No 10 West of the 6th Principal Meridian in the State of Nebraska, as are represented in the forgoing Field Notes as having been surveyed under my direction and I do further solemnly swear that all the Corners of said Surveys have been established and perpetuated in strict accordance with the Surveying Manual and Printed Instructions and that the forgoing are the true and original Field Notes of such Surveys

Jas L Slocum
Deputy Surveyor

Subscribed by the said James L Slocum Deputy Surveyor and sworn to before me a Notary Public in and for the County of Webster in the State of Nebraska this 1st day of November AD 1872

O. W. Brown
Notary Public

Seal

Survey Commenced October 14th 1872 and Completed October 23rd 1872

Surveyor General's Office

Plattsmouth June 10th 1873.

The foregoing field Notes of the Survey of the Subdivision of Township No 8 N. of the Base Line of Range No 40 W. of the 6th P.M. in the State of Nebraska. Executed by James L. Slocum under joint Contract No 63 dated June 29th 1872. Wherein James L. Slocum D.V. Stephenson and Geo L. Slocum are joint contractors in the month of October 1872, having been critically examined the necessary corrections made the said field Notes and the surveys they describe are hereby approved.

E. E. Cummings
Surveyor General.

North between Sec 19 & 24
0.91 1/4 Sec Cor - here the line
runs N 2°30' W.
.00 Corner to Sec 13.18.19 & 24
North between Sec 13 & 18
.92 1/4 Sec Cor.
.85 Corner to Sec 7.12.13 & 18
here to line runs N 1°30' W
North between Sec 7 & 12
.98 1/4 Sec Cor
.67 Corner to Sec 1.6.7 & 12
North between Sec 1 & 6
0.12 1/4 Sec Cor
9.88 Corner of Township on 5 N Rs. 40 & 41
on 2nd Standard Parallel North

General Land Office • Original Field Notes

Book Number

621

The images in this file are photographs of the notes of the original surveys of the State of Nebraska on file in the Office of the Nebraska State Surveyor located in Lincoln, Nebraska.

The original surveys in Nebraska began in the mid 1850's and were completed in the mid 1880's. The Nebraska office of the Surveyor General was closed June 30, 1886.