General Land Office • Original Field Notes

Book Number

628

The images in this file are photographs of the notes of the original surveys of the State of Nebraska on file in the Office of the Nebraska State Surveyor located in Lincoln, Nebraska.

The original surveys in Nebraska began in the mid 1850's and were completed in the mid 1880's. The Nebraska office of the Surveyor General was closed June 30, 1886.

Start

A

C. W. Dakin, Deputy Surveyor.

T. 33 **N. R.** 40 **W.**

of the Sixth Principal Meridian.

Field Notes

OF

THE SUBDIVISION LINES OF

Township 33 North, Range 40 West.

of the Sixth Principal Meridian.

BY

C. W. Dakin Deputy Surveyor.

Under his Contract of Feb. 2, 1882.

Survey Commenced Oct. 2, 1882

Survey Completed Oct. 4, 1882.

Platted,
Copied for Washington,
Copied for Register,

A. J. LEARY,
Printer, Publisher and Stationer,
402-404 Sansome Street, S. F.

Township.....North, Range.....West

of the Sixth Principal Meridian.

INDEX.

6	60	5	44	4	33	3	22	2	11	1
59		58		43		32		21		10
7	57	8	42	9	31	10	20	11	9	12
56		55		41		30		19		8
18	54	17	40	16	29	15	18	14	7	13
53		52		39		28		17		6
19	51	20	38	21	27	22	16	23	5	24
50		49		37		26		15		4
30	48	29	36	28	25	27	14	26	3	25
47		46		35		24		13		2
31	45	32	34	33	23	34	12	35	1	36

Township.....North, Range.....West

of the Sixth Principal Meridian.

Township ..... North, Range ..... West

of the Sixth Principal Meridian.

Township ..... North, Range ..... West

B

of the Sixth Principal Meridian.

Survey made with Burt's Patent Improved Solar compass, nearly new and in first rate order. Made by John Roach of San Francisco, Cal. in 1881.

Township 33 North, Range 40 West

of the Sixth Principal Meridian.

See previous page

Chains	
	From the corner to Sections 35, 36, ~~1 and 2~~ on the South boundary,
	I run North, between Sections 35 and 36.
	Variation 14°51′ East.
	Ascend.
40.00	*Set a post 3 ft. long, 3 ins. diam. with marked stone, 12 ins. in the ground, for ¼ Sec. Cor., marked ¼ S. on W. face, dug pits, 18 x 18 x 12 ins., N. and S. of post 5½ ft. dist., and raised a mound of earth 1½ ft. high, 3½ ft. base around post.*
80.00	*Set a post 4 ft. long, 4 ins. square, with marked stone, 12 ins. in the ground, for Cor. to Secs. 25 ~~30 31 36~~ 36 35 34, marked T.33N. S. 25, on N. E., R 40W, S. 36 on S. E., S. 35 on S. W. and S. 26 on N. W. faces with / notch on S. and / notch on E. edges; dug pits, 18 x 18 x 12 ins. in each Sec., 5½ ft. dist., and raised a mound of earth 2 ft. high, 4½ ft. base around post.*

Land hilly

Soil 3rd rate

Vegetation Bunchgrass.

Township 33 North, Range 40 West

of the Sixth Principal Meridian.

Chains	
	East, on a random line between Sections 25 and 36.
	Variation 14°51′ East.
	Ascend.
21.50	*Top of Hill bears N. & S., and descend.*
40.00	*Set temporary ¼ sec. cor.*
79.84	*Intersect E.B. of Tp. 51 lks. North of cor. to secs. 25-30-31-36 from which corner, I run N.89°38′W. on a true line, between sections 25-36.*
	Variation ~~15°05′~~ 14°57′ East.
39.92	*Set a post 3 ft. long, 3 ins. diam. with marked stone, 12 ins. in the ground, for ¼ Sec. Cor., marked ¼ S. on N. face, dug pits, 18 x 18 x 12 ins., E. and W. of post 5½ ft. dist., and raised a mound of earth 1½ ft. high, 3½ ft. base around post.*
79.84	*The corner to sections 25-26-35-36,*

Land hilly

Soil 3rd rate

Vegetation Bunchgrass.

Township 33 North, Range 40 West

of the Sixth Principal Meridian.

Chains	North, between Sections 25 and 26. Variation 14° 51′ East.
	Ascend. Over rolling land.
40.00	*Set a post 3 ft. long, 3 ins. diam. with marked stone. 12 ins. in the ground, for ¼ Sec. Cor., marked ¼ S. on W. face, dug pits, 18 x 18 x 12 ins., N. and S. of post 5½ ft. dist., and raised a mound of earth 1½ ft. high, 3½ ft. base around post.*
80.00	*Set a post 4 ft. long, 4 ins. square, with marked stone. 12 ins. in the ground, for Cor. to Secs. 23-24-25-26, marked T.33 N. S.24, on N. E., R 40 W, S. 25 on S. E., S. 26 on S. W. and S. 23 on N. W. face, with 2 notches on S. and 1 notch on E. edges; dug pits, 18 x 18 x 12 ins. in each Sec., 5½ ft. dist., and raised a mound of earth 2 ft. high, 4½ ft. base around post.*
	Land rolling.
	Soil 3rd rate
	Vegetation Bunchgrass.

Township 33 North, Range 40 West

of the Sixth Principal Meridian.

Chains	East, on a random line between Sections 24 and 25. Variation 14° 51′ East.
	Ascend.
2.00	*Top of Spur, bears N.E. & S.W. and descend.*
16.00	*Cross Wash, 30 lks. wide, Course S.50° E and asce*
40.00	*Set temporary ¼ sec. cor.*
79.74	*Intersect E. B. of Tp. 22 lks North of cor. to secs. 19-24-25-30 from which corner, I run N.89° 51′ W on a true line, between sections 24-25, Variation 14° ~~40~~ 51′ East.*
39.87	*Set a post 3 ft. long, 3 ins. diam. with marked stone. 12 ins. in the ground, for ¼ Sec. Cor., marked ¼ S. on W. face, dug pits, 18 x 18 x 12 ins., E. and W. of post 5½ ft. dist., and raised a mound of earth 1½ ft. high, 3½ ft. base around post.*
79.74	*The corner to sections 23-24-25-26.*
	Land mountainous.
	Soil 3rd rate
	Vegetation Bunchgrass.

Township 33 North, Range 40 West

of the Sixth Principal Meridian.

Chains	
	North, between Sections 23 and 24. Variation 14° 51′ East.
	Ascend.
40.00	*Set a post 3 ft. long, 3 ins. diam. with marked stone. 12 ins. in the ground, for ¼ Sec. Cor., marked ¼ S. on W. face, dug pits, 18 x 18 x 12 ins., N. and S. of post 5½ ft. dist., and raised a mound of earth 1½ ft. high, 3½ ft. base around post.*
61.00	*Top of Hill bears E. & W., and descend.*
80.00	*Set a post 4 ft. long, 4 ins. square, with marked stone. 12 ins. in the ground, for Cor. to Secs. 13-14-23-24, marked T.33N, S. 13, on N. E., R40W, S. 24 on S. E., S. 23 on S. W. and S. 14 on N. W. face, with 3 notches on S. and 1 notch on E. edges; dug pits, 18 x 18 x 12 ins. in each Sec., 5½ ft. dist., and raised a mound of earth 2 ft. high, 4½ ft. base around post.*
	Land hilly
	Soil 3rd rate
	Vegetation, Bunchgrass.

Township 33 North, Range 40 West

of the Sixth Principal Meridian.

Chains	
	East, on a random line between Sections 13 and 24. Variation 15° East.
	Ascend.
40.00	*Set temporary ¼ sec. cor.*
65.00	*Top of Ridge, bears N. & S., and descend.*
79.83	*Intersect E. B. of Tp. 31 lks. North of cor. to secs. 13-18-19-24 from which corner, I run N. 89° 47′ W., on a true line, between sections 13-24, Variation ~~14° 15′~~ 15° 00′ East.*
39.92	*Set a post 3 ft. long, 3 ins. diam. with marked stone. 12 ins. in the ground, for ¼ Sec. Cor., marked ¼ S. on N. face, dug pits, 18 x 18 x 12 ins., E. and W. of post 5½ ft. dist., and raised a mound of earth 1½ ft. high, 3½ ft. base around post.*
79.83	*The corner to sections 13-14-23-24.*
	Land Hilly.
	Soil 3rd rate
	Vegetation, Bunchgrass.

Township 33 North, Range 10 West

of the Sixth Principal Meridian.

Chains	North, between Sections 13 and 14. Variation 15° East.
	Ascend.
40.00	*Set a post 3 ft. long, 3 ins. diam. with marked stone, 12 ins. in the ground, for ¼ Sec. Cor., marked ¼ S. on W. face, dug pits, 18 x 18 x 12 ins., N. and S. of post 5½ ft. dist., and raised a mound of earth 1½ ft. high, 3½ ft. base around post.*
43.00	*Top of Spur, bears E. & W.* *and descend.*
80.00	*Set a post 4 ft. long, 4 ins. square, with marked stone, 12 ins. in the ground; for Cor. to Secs. 11-12-13-14, marked T.33 N. S. 12, on N. E., R.40 W., S. 13 on S. E., S. 14 on S. W. and S. 11 on N. W. face, with 4 notch es on S. and 1 notch on E. edges; dug pits, 18 x 18 x 12 ins. in each Sec., 5½ ft. dist., and raised a mound of earth 2 ft. high, 4½ ft. base around post.*
	Land mountainous.
	Soil 3rd rate
	Vegetation Bunchgrass.

Township 33 North, Range 10 West

of the Sixth Principal Meridian.

Chains	East, on a random line between Sections 12 and 13. Variation 15° East.
	Descend.
40.00	*Set temporary ¼ sec. cor.*
68.00	*Enter Flat bears N. W. & S. E.*
79.71	*Intersect E. B. of Tp. 10 lks. North of cor. to secs. 7-12-13-18 from which corner, I run N. 89° 43' W. on a true line, between sections 12-13*
	Variation 15° East.
39.86	*Set a Stone stone 11 x 10 x 6 ins., 7 ins. in the ground, for ¼ Sec. Cor., marked ¼ on N. face, dug pits, 18 x 18 x 12 ins., E. and W. of stone 5½ ft. dist., and raised a mound of earth 1½ ft. high, 3½ ft. base.*
79.71	*The corner to sections 11-12-13-14* 68.00 Chs. 11.71 Chs. *Land mountainous. and level.*
	Soil 3rd rate
	Vegetation Bunchgrass.

Township 33 North, Range 40 West

of the Sixth Principal Meridian.

Chains	North, between Sections 11 and 12. Variation 15° East.
	Descend.
23.34	*Cross Wash, 200 lks. wide, Course W and ascend.*
40.00	*Set a Sana stone 13 x 11 x 8 ins., 9 ins. in the ground, for ¼ Sec. Cor., marked ¼ on W. face, dug pits, 18 x 18 x 12 ins., N. and S. of stone 5½ ft. dist., and raised a mound of earth 1½ ft. high, 3½ ft. base.*
57.50	*Top of Hill bears E. 9 10, and descend.*
80.00	*Set a post 4 ft. long, 4 ins. square, with marked stone. 12 ins. in the ground, for Cor. to Secs. 1-2-11-12, marked T.33 N. S. 1, on N. E., R.40 W., S.12 on S. E., S. 11 on S. W. and S. 2 on N. W. face, with 5 notches on S. and 1 notch on E. edges; dug pits, 18 x 18 x 12 ins. in each Sec., 5½ ft. dist., and raised a mound of earth 2 ft. high, 4½ ft. base around post.*
	Land hilly
	Soil 3rd rate
	Vegetation, Bunchgrass.

Township 33 North, Range 40 West

of the Sixth Principal Meridian.

Chains	East, on a random line between Sections 1 and 12. Variation 15° East.
	Ascend.
14.50	*Top of Hill bears N. 9 S., and descend.*
30.00	*Enter Flat bears N.W., 9 S.E.*
40.00	*Set temporary ¼ sec. cor.*
51.00	*Leave Flat bears N. 9 S., and ascend.*
79.69	*Intersect E. B. of Tp. 32 lks. Nth of cor. to secs. 1-6-7-12 from which corner, I run N. 89° 46' W., on a true line, between sections 1-12*
	Variation 15° ~~00~~' East.
39.85	*Set a post 3 ft. long, 3 ins. diam. with marked stone. 12 ins. in the ground, for ¼ Sec. Cor., marked ¼ S. on N. face, dug pits, 18 x 18 x 12 ins., E. and W. of post 5½ ft. dist., and raised a mound of earth 1½ ft. high, 3½ ft. base around post.*
79.69	*The corner to sections 1-2-11-12.*
	Land hilly and level.
	Soil 3rd rate
	Vegetation, Bunchgrass.

Township 33 North, Range 40 West

of the Sixth Principal Meridian.

Chains	
	North, on a random line between Sections 1 and 2. Variation 15° East.
	Descend.
40.00	*Set temporary ¼ sec. cor.*
79.70	*Intersect N. B. of Tp. 48 lks. East of cor. to secs. 1-2-35-36 from which corner, I run S. 21' E. on a true line, between sections 1-2, Variation 15° ~~15~~' East.*
39.70	*Set a post 3 ft. long, 3 ins. diam. with marked stone, 12 ins. in the ground, for ¼ Sec. Cor., marked ¼ S. on W. face, dug pits, 18 x 18 x 12 ins., N. and S. of post 5½ ft. dist., and raised a mound of earth 1½ ft. high, 3½ ft. base around post.*
79.70	*The corner to sections 1-2-11-12,*
	Land hilly
	Soil 3rd rate
	Vegetation Bunchgrass.
	I carefully examined the adjustments of my solar compass to-day, particularly the latitude and reversing apparatus, and found them correct.
	C. W. Dakin, Oct. 2, 1882.

Township 33 North, Range 40 West

of the Sixth Principal Meridian.

Chains	
	From the corner to Sections ~~2, 3,~~ 34 and 35 on the South boundary, I run North, between Sections 34 and 35. Variation 15° 01' East.
	Descend.
6.00	*Cross Wash, 200 lks. wide, Course S. E. and ascend.*
40.00	*Set a post 3 ft. long, 3 ins. diam. with marked stone, 12 ins. in the ground, for ¼ Sec. Cor., marked ¼ S. on W. face, dug pits, 18 x 18 x 12 ins., N. and S. of post 5½ ft. dist., and raised a mound of earth 1½ ft. high, 3½ ft. base around post.*
72.00	*Top of Ridge, bears E. & W. and descend.*
80.00	*Set a post 4 ft. long, 4 ins. square, with marked stone, 12 ins. in the ground, for Cor. to Secs. 26-27-34-35, marked T.33 N. S. 26, on N. E., R.40 W. S. 35 on S. E., S. 34 on S. W. and S. 27 on N. W. face, with 1 notch on S. and 2 notches on E. edges; dug pits, 18 x 18 x 12 ins. in each Sec., 5½ ft. dist., and raised a mound of earth 2 ft. high, 4½ ft. base around post.*
	Land mountainous.
	Soil 3rd rate
	Vegetation, Bunchgrass.

Township 33 North, Range 40 West

of the Sixth Principal Meridian.

Chains	
	East, on a random line between Sections 26 and 35. Variation 15° East.
	Over rolling land.
40.00	*Set temporary ¼ sec. cor.*
80.14	*Intersect N. & S. line,* 34 *lks.* South *of cor. to secs.* 25-26-35-36 *from which corner, I run* S. 89° 45' *W. on a true line between sections* 26-35 Variation ~~14° 30'~~ 15° 00' *East.*
110.07	***Set a post 3 ft. long, 3 ins. diam. with marked stone, 12 ins. in the ground, for ¼ Sec. Cor., marked ¼ S. on*** N. ***face, dug pits, 18 x 18 x 12 ins.,*** E. ***and*** W. ***of post 5½ ft. dist., and raised a mound of earth 1½ ft. high, 3½ ft. base around post.***
80.11	*The corner to sections* 26-27-34-35. *Land rolling.* *Soil* 3rd rate *Vegetation,* Bunchgrass.

Township 33 North, Range 40 West

of the Sixth Principal Meridian.

Chains	
	North, between Sections 26 and 27. Variation 15° East.
	Over rolling land.
40.00	***Set a post 3 ft. long, 3 ins. diam. with marked stone, 12 ins. in the ground, for ¼ Sec. Cor., marked ¼ S. on*** W. ***face, dug pits, 18 x 18 x 12 ins.,*** N. ***and*** S. ***of post 5½ ft. dist., and raised a mound of earth 1½ ft. high, 3½ ft. base around post.***
80.00	***Set a post 4 ft. long, 4 ins. square, with marked stone, 12 ins. in the ground, for Cor. to Secs.*** 22-23-26-27, ***marked*** T33N. S. 23 ***on N. E.,*** R40W, S. 26 ***on S. E.,*** S. 27 ***on S. W. and*** S. 22 ***on N. W. face, with*** 2 notches ***on S. and*** 2 notches ***on E. edges; dug pits, 18 x 18 x 12 ins. in each Sec., 5½ ft. dist., and raised a mound of earth 2 ft. high, 4½ ft. base around post.*** *Land rolling.* and hilly *Soil* 3rd rate *Vegetation,* Bunchgrass.

Chains	East, on a random line between Sections 23 and 26. Variation 15 East.
	Over level land
40.00	*Set temporary ¼ sec. cor.*
80.31	*Intersect N. & S. line,* 36 *lks.* South *of cor. to secs.* 23-24-25-26 *from which corner, I run* S. 89° 45′ *W. on a true line between sections* 23-26. *Variation* ~~4°51′~~ 15°00′ *East.*
110.16	*Set a post 3 ft. long, 3 ins. diam. with* ***marked*** *stone. 12 ins. in the ground, for ¼ Sec. Cor., marked ¼ S. on* N. *face, dug pits, 18 x 18 x 12 ins.,* E. *and* W. *of post 5½ ft. dist., and raised a mound of earth 1½ ft. high, 3½ ft. base around post.*
80.31	*The corner to sections* 22-23-26-27.
	Land *level.*
	Soil 3rd ***rate***
	Vegetation Bunchgrass.

Chains	North, between Sections 22 and 23. Variation 15° East.
	Ascend.
40.00	*Set a post 3 ft. long, 3 ins. diam. with* ***marked stone.*** *12 ins. in the ground, for ¼ Sec. Cor., marked ¼ S. on* W. *face, dug pits, 18 x 18 x 12 ins.,* N. *and* S. *of post 5½ ft. dist., and raised a mound of earth 1½ ft. high, 3½ ft. base around post.*
47.00	*Top of Spur, bears* N. E. *&* S. W., *and descend.*
80.00	***Set a post 4 ft. long, 4 ins. square,*** *with marked stone.* ***12*** *ins. in the ground, for Cor. to Secs.* 14-15-22-23, *marked T.* 33 *N. S.* 14 *, on N. E., R.* 40 *W., S.* 23 *on S. E., S.* 22 *on S. W and S.* 15 *on N. W. face,* ***with*** 3 *notches on S. and* 2 *notches on E. edges; dug pits, 18 x 18 x 12 ins. in each Sec., 5½ ft. dist., and raised a mound of earth 2 ft. high, 4½ ft. base around post.*
	Land *rolling.*
	Soil 3rd ***rate***
	Vegetation Bunchgrass.

Township 33 North, Range 40 West

of the Sixth Principal Meridian.

Chains	East, on a random line between Sections 14 and 23. Variation 14°53' East.
	Ascend.
22.50	*Top of Spur, bears* N. & S. *and descend.*
40.00	*Set temporary ¼ sec. cor.*
80.18	*Intersect N. & S. line,* 27 *lks.* South *of cor. to secs.* 13-14-23-24 *from which corner, I run* S. 89°48' *W. on a true line between sections* 14-23. *Variation* ~~15°~~ 14°53' *East.*
40.09	*Set a* Lime *stone* 11 x 10 x 6 *ins.,* 7 *ins. in the ground, for ¼ Sec. Cor., marked ¼ on* N. *face, dug pits, 18 x 18 x 12 ins.,* E. *and* W. *of stone 5½ ft. dist., and raised a mound of earth 1½ ft. high, 3½ ft. base.*
80.18	*The corner to sections* 14-15-22-23.
	Land hilly
	Soil 3rd *rate*
	Vegetation, Bunchgrass.

Township 33 North, Range 40 West

of the Sixth Principal Meridian.

Chains	North, between Sections 14 and 15. Variation 14°53' East.
	Descend.
25.00	*Enter Flat bears* N. W. & S. E.
40.00	*Set a post 3 ft. long, 3 ins. diam. with marked stone. 12 ins. in the ground, for ¼ Sec. Cor., marked ¼ S. on* W. *face, dug pits, 18 x 18 x 12 ins.,* N. *and* S. *of post 5½ ft. dist., and raised a mound of earth 1½ ft. high, 3½ ft. base around post.*
44.52	*Cross Road, bears,* N. 40° E. & S. 40° W.
80.00	*Set a post 4 ft. long, 4 ins. square, with marked stone. 12 ins. in the ground, for Cor. to Secs.* 10-11-14-15, *marked T.* 33 N. *S.* 11 *, on N. E., R.* 40 W. *S.* 14 *on S. E., S.* 15 *on S. W. and S.* 10 *on N. W. face, with* 4 *notches on S. and* 2 *notches on E. edges; dug pits, 18 x 18 x 12 ins. in each Sec., 5½ ft. dist., and raised a mound of earth 2 ft. high, 4½ ft. base around post.*
	Land rolling. and *level.*
	Soil 3rd *rate*
	Vegetation, Bunchgrass.

Township 33 North, Range 40 West

of the Sixth Principal Meridian.

Chains	East, on a random line between Sections 11 and 14. Variation 14° 53' East.
	Over level land
40.00	*Set temporary ¼ sec. cor.*
76.00	*Leave Flat bears* N. & S. *and ascend.*
80.31	*Intersect N. & S. line,* 23 *lks.* South *of cor. to secs.* 11-12-13-14 *from which corner, I run* S. 89° 56' *W. on a true line between sections* 11-14 *Variation* 14° 53' *East.*
40.16	*Set a post 3 ft. long, 3 ins. diam. with marked stone. 12 ins. in the ground, for ¼ Sec. Cor., marked ¼ S. on* N. *face, dug pits, 18 x 18 x 12 ins.,* E. *and* W. *of post 5½ ft. dist., and raised a mound of earth 1½ ft. high, 3½ ft. base around post.*
80.31	*The corner to sections* 10-11-14-15
	Land level.
	Soil 3rd *rate*
	Vegetation, Bunchgrass.

Township 33 North, Range 40 West

of the Sixth Principal Meridian.

Chains	North, between Sections 10 and 11. Variation 14° 53' East.
	Over level land
40.00	*Set a post 3 ft. long, 3 ins. diam. with marked stone. 12 ins. in the ground, for ¼ Sec. Cor., marked ¼ S. on* N. *face, dug pits, 18 x 18 x 12 ins.,* N. *and* S. *of post 5½ ft. dist., and raised a mound of earth 1½ ft. high, 3½ ft. base around post.*
58.00	*Leave Flat bears* E. & W., *and ascend.*
80.00	***Set a post 4 ft. long, 4 ins. square, with marked stone. 12 ins. in the ground, for Cor. to Secs.*** 2-3-10-11, ***marked T.*** 33 ***N. S.*** 2 ***, on N. E., R.*** 40 ***W., S.*** 11 ***on S. E., S.*** 10 ***on S. W and S.*** 3 ***on N. W. face, with*** 5 ***notches on S. and*** 2 ***notches on E. edges;*** *dug pits, 18 x 18 x 12 ins. in each Sec., 5½ ft. dist., and raised a mound of earth 2 ft. high, 4½ ft. base around post.*
	Land level. and *hilly*
	Soil 3rd *rate*
	Vegetation, Bunchgrass.

Township 33 North, Range 40 West

of the Sixth Principal Meridian.

Chains	
	East, on a random line between Sections 2 and 11.
	Variation 15° East.
	Descend.
23.50	*Enter Valley, bears,* N. & S.
40.00	*Set temporary ¼ sec. cor.*
50.20	*Intersect N. & S. line,* 28 *lks.* South *of cor. to secs.* 1-2-11-12 *from which corner, I run* S. 89° 48' *W. on a true line between sections* 2-11.
	Variation 15° *East.*
40.10	*Set a post 3 ft. long, 3 ins. diam. with marked stone, 12 ins. in the ground, for ¼ Sec. Cor., marked ¼ S. on* N. *face, dug pits, 18 x 18 x 12 ins.,* E. *and* W. *of post 5½ ft. dist., and raised a mound of earth 1½ ft. high, 3½ ft. base around post.*
50.20	*The corner to sections* 2-3-10-11.
	Land level.
	Soil 3rd rate
	Vegetation, Bunchgrass.

Township 33 North, Range 40 West

of the Sixth Principal Meridian.

Chains	
	North, on a random line between Sections 2 and 3.
	Variation 15° East.
	Ascend.
24.00	*Top of Hill bears* E. & W., *and descend.*
40.00	*Set temporary ¼ sec. cor.*
44.00	*Enter Flat bears* E. and W.
52.00	*Cross Road, bears,* E. and W.
	From this point a Ranch bears West,
70.00	A Spring on line.
79.61	*Intersect* N. B. *of Tp.* 31 *lks.* East *of cor. to secs.* 2-3-34-35 *from which corner, I run* S. 13' East *on a true line between sections* 2-3.
	Variation 15° ~~W~~' *East.*
39.61	*Set a post 3 ft. long, 3 ins. diam. with marked stone, 12 ins. in the ground, for ¼ Sec. Cor., marked ¼ S. on* W. *face, dug pits, 18 x 18 x 12 ins.,* N. *and* S. *of post 5½ ft. dist., and raised a mound of earth 1½ ft. high, 3½ ft. base around post.*
79.61	*The corner to sections* 2-3-10-11.
	Land hilly and level.
	Soil 3rd rate
	Vegetation, Bunchgrass.
	I carefully examined the adjustments of my solar compass to-day, particularly the latitude and reversing apparatus, and found them correct.
	David McKay, Compassman, Oct. 2, 1882.

Township 33 North, Range 40 West

of the Sixth Principal Meridian.

Chains	
	From the corner to Sections ~~3, 4,~~ 33 and 34 on the South boundary,
	I run North, between Sections 33 and 34.
	Variation 15° East.
	Descend.
27.25	*Cross Road, bears,* N. 30° W. & S. 30° E.
32.15	*Cross Wash,* 200 *lks. wide, Course* S.E. *and ascend.*
40.00	*Set a post 3 ft. long, 3 ins. diam. with marked stone. 12 ins. in the ground, for ¼ Sec. Cor., marked ¼ S. on* W. *face, dug pits, 18 x 18 x 12 ins.,* N. *and* S. *of post 5½ ft. dist., and raised a mound of earth 1½ ft. high, 3½ ft. base around post.*
47.00	*Cross Road, bears,* N. 25° E. & S. 25° W.
80.00	*Set a post 4 ft. long, 4 ins. square, with marked stone. 12 ins. in the ground, for Cor. to Secs.* 27-28-33-34, *marked T.* 33 N. *S.* 27 *, on N. E., R* 40 W, *S.* 34 *on S. E., S.* 33 *on S. W and S.* 28 *on N. W. face, with* 1 *notch on S. and* 3 *notches on E. edges; dug pits, 18 x 18 x 12 ins. in each Sec., 5½ ft. dist., and raised a mound of earth 2 ft. high, 4½ ft. base around post.*
	Land hilly
	Soil 3rd *rate*
	Vegetation, Bunchgrass.

Township 33 North, Range 40 West

of the Sixth Principal Meridian.

Chains	
	East, on a random line between Sections 27 and 34.
	Variation 15° 03' East.
	Over level land
28.65	*Cross Road, bears,* N. & S.
40.00	*Set temporary ¼ sec. cor.*
79.61	*Intersect N. & S. line,* 28 *lks.* North *of cor. to secs.* 26-27-34-35 *from which corner, I run* N. 89° 48' *W. on a true line between sections* 27-34
	Variation 15° 03' *East.*
39.81	*Set a post 3 ft. long, 3 ins. diam. with marked stone. 12 ins. in the ground, for ¼ Sec. Cor., marked ¼ S. on* N. *face, dug pits, 18 x 18 x 12 ins.,* E. *and* W. *of post 5½ ft. dist., and raised a mound of earth 1½ ft. high, 3½ ft. base around post.*
79.61	*The corner to sections* 27-28-33-34.
	Land level.
	Soil 3rd *rate*
	Vegetation, Bunchgrass.

Township 33 North, Range 40 West

of the Sixth Principal Meridian.

Chains	
	North, between Sections 27 and 28. Variation 15° 03' East.
	Over rolling land.
40.00	Set a post 3 ft. long, 3 ins. diam. with marked stone. 12 ins. in the ground, for ¼ Sec. Cor., marked ¼ S. on W. face, dug pits, 18 x 18 x 12 ins., W. and S. of post 5½ ft. dist., and raised a mound of earth 1½ ft. high, 3½ ft. base around post.
80.00	Set a post 4 ft. long, 4 ins. square, with marked stone. 12 ins. in the ground, for Cor. to Secs. 21-22-27-28, marked T.33N. S. 22, on N. E., R.40W., S. 27 on S. E., S. 28 on S. W. and S. 21 on N. W. face, with 2 notches on S. and 3 notches on E. edges; dug pits, 18 x 18 x 12 ins. in each Sec., 5½ ft. dist., and raised a mound of earth 2 ft. high, 4½ ft. base around post.
	Land rolling.
	Soil 3rd rate
	Vegetation, Bunchgrass.

Township 33 North, Range 40 West

of the Sixth Principal Meridian.

Chains	
	East, on a random line between Sections 22 and 27. Variation 15° East.
	Ascend.
9.00	Top of Spur, bears N.W. & S.E. and descend.
40.00	Set temporary ¼ sec. cor.
110.60	Cross Road, bears, N.25° E. & S.25° W.
73.00	Cross Wash, 300 lks. wide, Course S.W. and ascend.
79.71	Intersect N. & S. line, 35 lks. North of cor. to secs. 22-23-26-27 from which corner, I run N.89° 44' W. on a true line between sections 22-27, Variation 15° East.
39.86	Set a post 3 ft. long, 3 ins. diam. with marked stone. 12 ins. in the ground, for ¼ Sec. Cor., marked ¼ S. on W. face, dug pits, 18 x 18 x 12 ins., E. and W. of post 5½ ft. dist., and raised a mound of earth 1½ ft. high, 3½ ft. base around post.
79.71	The corner to sections 21-22-27-28.
	Land mountainous.
	Soil 3rd rate
	Vegetation, Bunchgrass.

Township 33 North, Range 40 West

of the Sixth Principal Meridian.

Chains	North, between Sections 21 and 22. Variation 15' East.
	Over broken land.
40.00	Set a post 3 ft. long, 3 ins. diam. with marked stone. 12 ins. in the ground, for ¼ Sec. Cor., marked ¼ S. on W. face, dug pits, 18 x 18 x 12 ins., N. and S. of post 5½ ft. dist., and raised a mound of earth 1½ ft. high, 3½ ft. base around post.
80.00	Set a post 4 ft. long, 4 ins. square, with marked stone. 12 ins. in the ground, for Cor. to Secs. 15-16-21-22, marked T.33N. S. 15, on N. E., R.40W, S. 22 on S. E., S. 21 on S. W and S. 16 on N. W. face, with 3 notches on S. and 3 notches on E. edges; dug pits, 18 x 18 x 12 ins. in each Sec., 5½ ft. dist., and raised a mound of earth 2 ft. high, 4½ ft. base around post.
	Land hilly
	Soil 3rd rate
	Vegetation, Bunchgrass.

Township 33 North, Range 40 West

of the Sixth Principal Meridian.

Chains	East, on a random line between Sections 15 and 22. Variation 14°51' East.
	Descend.
40.00	Set temporary ¼ sec. cor.
52.00	Cross Wash, 200 lks. wide, Course S. and ascend.
65.00	Cross Road, bears, N.30° E. & S.30° W.
79.78	Intersect N. & S. line, 33 lks. North of cor. to secs. 14-15-22-23 from which corner, I run N.89°46' W. on a true line between sections 15-22 Variation 14°51' East.
39.89	Set a post 3 ft. long, 3 ins. diam. with marked stone. 12 ins. in the ground, for ¼ Sec. Cor., marked ¼ S. on N. face, dug pits, 18 x 18 x 12 ins., E. and W. of post 5½ ft. dist., and raised a mound of earth 1½ ft. high, 3½ ft. base around post.
79.78	The corner to sections 15-16-21-22.
	Land hilly
	Soil 3rd rate
	Vegetation, Bunchgrass.

Township 33 North, Range 40 West

of the Sixth Principal Meridian.

Chains	
	North, between Sections 15 and 16. Variation 14° 51' East.
	Over broken land.
40.00	*Set a post 3 ft. long, 3 ins. diam. with marked stone, 12 ins. in the ground, for ¼ Sec. Cor., marked ¼ S. on W. face, dug pits, 18 x 18 x 12 ins., N. and S. of post 5½ ft. dist., and raised a mound of earth 1½ ft. high, 3½ ft. base around post.*
80.00	*Set a post 4 ft. long, 4 ins. square, with marked stone, 12 ins. in the ground, for Cor. to Secs. 9-10-15-16, marked T.33 N. S. 10 on N. E., R.40 W. S. 15 on S. E., S. 16 on S. W. and S. 9 on N. W. face, with 4 notches on S. and 3 notches on E. edges; dug pits, 18 x 18 x 12 ins. in each Sec., 5½ ft. dist., and raised a mound of earth 2 ft. high, 4½ ft. base around post.*
	Land hilly
	Soil 3rd *rate*
	Vegetation, Bunchgrass.

Township 33 North, Range 40 West

of the Sixth Principal Meridian.

Chains	
	East, on a random line between Sections 10 and 15. Variation 14° 45' East.
	Descend.
8.00	*Enter Flat bears* N. & S.,
40.00	*Set temporary ¼ sec. cor.*
79.73	*Intersect N. & S. line,* 18 *lks.* North *of cor. to secs.* 10-11-14-15 *from which corner, I run* N. 89° 52' *W. on a true line between sections* 10-15 *Variation* 14° ~~53~~ 45' *East.*
39.87	*Set a post 3 ft. long, 3 ins. diam. with marked stone, 12 ins. in the ground, for ¼ Sec. Cor., marked ¼ S. on N. face, dug pits, 18 x 18 x 12 ins., E. and W. of post 5½ ft. dist., and raised a mound of earth 1½ ft. high, 3½ ft. base around post.*
79.73	*The corner to sections* 9-10-15-16.
	Land level.
	Soil 3rd *rate*
	Vegetation, Bunchgrass.

Township 33 North, Range 40 West

of the Sixth Principal Meridian.

Chains	North, between Sections 9 and 10. Variation 14°45' East.
	Descend.
11.00	*Enter Flat bears* N. 30° W., & S. 30° E.,
110.00	*Set a post 3 ft. long, 3 ins. diam. with marked stone, 12 ins. in the ground, for ¼ Sec. Cor., marked ¼ S. on W. face, dug pits, 18 x 18 x 12 ins., N. and S. of post 5½ ft. dist., and raised a mound of earth 1½ ft. high, 3½ ft. base around post.*
116.00	*Leave Flat bears* E. & W., *and ascend.*
70.00	*Top of Hill bears* E. & W., *and descend.*
80.00	*Set a post 4 ft. long, 4 ins. square, with marked stone, 12 ins. in the ground, for Cor. to Secs.* 3-4-9-10, *marked T.* 33 *N. S.* 3 *, on N. E., R.* 40 *W., S.* 10 *on S. E., S.* 9 *on S. W. and S.* 4 *on N. W. face, with* 5 *notches on S. and* 3 *notches on E. edges; dug pits, 18 x 18 x 12 ins. in each Sec., 5½ ft. dist., and raised a mound of earth 2 ft. high, 4½ ft. base around post.*
	Land level. and *hilly*
	Soil 3rd *rate*
	Vegetation, Bunchgrass.

Township 33 North, Range 40 West

of the Sixth Principal Meridian.

Chains	East, on a random line between Sections 3 and 10. Variation 14°48' East.
	Descend.
28.00	*Cross Wash,* 300 *lks. wide, Course* S. *and ascend.*
40.00	*Set temporary ¼ sec. cor.*
79.68	*Intersect N. & S. line,* 22 *lks.* North *of cor. to secs.* 2-3-10-11 *from which corner, I run* N. 89°51' *W. on a true line between sections* 3-10
	Variation 14°48' *East.*
39.84	*Set a post 3 ft. long, 3 ins. diam. with marked stone, 12 ins. in the ground, for ¼ Sec. Cor., marked ¼ S. on N. face, dug pits, 18 x 18 x 12 ins., E. and W. of post 5½ ft. dist., and raised a mound of earth 1½ ft. high, 3½ ft. base around post.*
79.68	*The corner to sections* 3-4-9-10.
	Land hilly
	Soil 3rd *rate*
	Vegetation, Bunchgrass.

Township 33 North, Range 40 West

of the Sixth Principal Meridian.

Chains	
	North, on a random line between Sections 3 and 4. Variation 14°48' East.
	Over broken land.
40.00	*Set temporary ¼ sec. cor.*
79.63	*Intersect N. B. of Tp. 37 lks. East of cor. to secs. 3-4-33-34 from which corner, I run S. 16' E., on a true line, between sections 3 4,* 14°48' *Variation* ~~15°30'~~ *East.*
39.63	*Set a post 3 ft. long, 3 ins. diam. with marked stone. 12 ins. in the ground, for ¼ Sec. Cor., marked ¼ S. on W. face, dug pits, 18 x 18 x 12 ins., N. and S. of post 5½ ft. dist., and raised a mound of earth 1½ ft. high, 3½ ft. base around post.*
79.63	*The corner to sections 3 - 4 - 9 - 10*
	Land hilly
	Soil 3rd *rate*
	Vegetation, Bunchgrass.
	I carefully examined the adjustments of my solar compass to-day, particularly the latitude and reversing apparatus, and found them correct.
	C. W. Dakin, Oct. 3, 1882.

Township 33 North, Range 40 West

of the Sixth Principal Meridian.

Chains	
	From the corner to Sections ~~4, 5,~~ 32 and 33 on the South boundary, I run North, between Sections 32 and 33. Variation 14°48' East.
	Descend.
31.50	*Cross Gulch, 10 lks. wide, Course S. 50° E. and ascend.*
110.00	*Set a post 3 ft. long, 3 ins. diam. with marked stone. 12 ins. in the ground, for ¼ Sec. Cor., marked ¼ S. on W. face, dug pits, 18 x 18 x 12 ins., N. and S. of post 5½ ft. dist., and raised a mound of earth 1½ ft. high, 3½ ft. base around post.*
80.00	*Set a post 4 ft. long, 4 ins. square, with marked stone. 12 ins. in the ground, for Cor. to Secs. 28-29-32-33, marked T. 33 N. S. 28, on N. E., R. 40 W., S. 33 on S. E., S. 32 on S. W. and S. 29 on N. W. face, with 1 notch on S. and 4 notches on E. edges; dug pits, 18 x 18 x 12 ins. in each Sec., 5½ ft. dist., and raised a mound of earth 2 ft. high, 4½ ft. base around post.*
	Land hilly
	Soil 3rd *rate*
	Vegetation, Bunchgrass.

Township 33 North, Range 40 West

of the Sixth Principal Meridian.

Chains	East, on a random line between Sections 28 and 33. Variation 15° East.
	Over rolling land.
40.00	*Set temporary ¼ sec. cor.*
80.12	*Intersect N. & S. line, 20 lks. South of cor. to secs. 27-28-33-34 from which corner, I run S. 89° 31′ W. on a true line between sections 28 & 33*
	Variation 15° East.
40.06	*Set a post 3 ft. long, 3 ins. diam. with marked stone. 12 ins. in the ground, for ¼ Sec. Cor., marked ¼ S. on N. face, dug pits, 18 x 18 x 12 ins., E. and W. of post 5½ ft. dist., and raised a mound of earth 1½ ft. high, 3½ ft. base around post.*
80.12	*The corner to sections 28-29-32-33.*
	Land rolling.
	Soil 3rd rate
	Vegetation, Bunchgrass.

Township 33 North, Range 40 West

of the Sixth Principal Meridian.

Chains	North, between Sections 28 and 29. Variation 15° East.
	Ascend.
16.00	*Top of Spur, bears E. 9 chs., and descend.*
40.00	*Set a post 3 ft. long, 3 ins. diam. with marked stone. 12 ins. in the ground, for ¼ Sec. Cor., marked ¼ S. on W. face, dug pits, 18 x 18 x 12 ins., N. and S. of post 5½ ft. dist., and raised a mound of earth 1½ ft. high, 3½ ft. base around post.*
46.00	*Cross Wash, 200 lks. wide, Course E. and ascend.*
80.00	*Set a post 4 ft. long, 4 ins. square, with marked stone. 12 ins. in the ground, for Cor. to Secs. 20-21-28-29, marked T. 33 N. S. 21, on N. E., R. 40 W., S. 28 on S. E., S. 29 on S. W. and S. 20 on N. W. face, with 2 notches on S. and 4 notches on E. edges; dug pits, 18 x 18 x 12 ins. in each Sec., 5½ ft. dist., and raised a mound of earth 2 ft. high, 4½ ft. base around post.*
	Land hilly
	Soil 3rd rate
	Vegetation, Bunchgrass.

Township 33 North, Range 40 West

of the Sixth Principal Meridian.

Chains	East, on a random line between Sections 21 and 28. Variation 15° East.
	Descend.
14.00	*Cross Wash, 150 lks. wide, Course S.65° E and ascend.*
40.00	*Set temporary ¼ sec. cor.*
80.20	*Intersect N. & S. line, 23 lks. South of cor. to secs. 21-22-27-28 from which corner, I run S.89°50' W. on a true line between sections 21-28*
	Variation 15° East.
40.10	*Set a post 3 ft. long, 3 ins. diam. with marked stone. 12 ins. in the ground, for ¼ Sec. Cor., marked ¼ S. on N. face, dug pits, 18 x 18 x 12 ins., E. and W. of post 5½ ft. dist., and raised a mound of earth 1½ ft. high, 3½ ft. base around post.*
80.20	*The corner to sections 20-21-28-29.*
	Land hilly
	Soil 3rd rate
	Vegetation, Bunchgrass.

Township 33 North, Range 40 West

of the Sixth Principal Meridian.

Chains	North, between Sectrions 20 and 21. Variation 15° East.
	Ascend.
40.00	*Set a Lime stone 11 x 10 x 6 ins., 7 ins. in the ground, for ¼ Sec. Cor., marked ¼ on W. face, dug pits, 18 x 18 x 12 ins., N. and S. of stone 5½ ft. dist., and raised a mound of earth 1½ ft. high, 3½ ft. base.*
68.50	*Top of Hill bears E. & W., and descend.*
80.00	*Set a Lime stone 10 x 10 x 8 ins. 7 ins. in the ground for Cor. to Secs. 16-17-20-21 marked with 3 notches on S. and 4 notches on E. edges, dug pits 18 x 18 x 12 ins. in each Sec., 5½ ft. dist., and raised a mound of earth 2 ft. high 4½ ft. base.*
	Land hilly
	Soil 3rd rate
	Vegetation, Bunchgrass.

Township 33 North, Range 40 West

of the Sixth Principal Meridian.

Chains	East, on a random line between Sections 16 and 21. Variation 14° 45' East.
20.00	Ascend.
40.00	Set temporary ¼ sec. cor.
60.00	Top of Hill bears N. & S., and descend.
80.32	Intersect N. & S. line, 18 lks. South of cor. to secs. 15-16-21-22 from which corner, I run S. 89° 52' W. on a true line between sections 16-21. Variation 14° ~~34'~~ 45' East.
40.16	Set a Lime stone 11 x 10 x 6 ins., 7 ins. in the ground, for ¼ Sec. Cor., marked ¼ on N. face, dug pits, 18 x 18 x 12 ins., E. and W. of stone 5½ ft. dist., and raised a mound of earth 1½ ft. high, 3½ ft. base.
80.32	The corner to sections 16-17-20-21.

Land hilly

Soil 3rd rate

Vegetation, Bunchgrass.

Township 33 North, Range 40 West

of the Sixth Principal Meridian.

Chains	North, between Sections 16 and 17. Variation 14° 45' East.
	Descend.
20.00	Enter Flat bears N. 60° W. & S. 60° E.
40.00	Set a post 3 ft. long, 3 ins. diam. with marked stone. 12 ins. in the ground, for ¼ Sec. Cor., marked ¼ S. on W. face, dug pits, 18 x 18 x 12 ins., N. and S. of post 5½ ft. dist., and raised a mound of earth 1½ ft. high, 3½ ft. base around post.
80.00	Set a post 4 ft. long, 4 ins. square, with marked stone. 12 ins. in the ground, for Cor. to Secs. 8-9-16-17 marked T.33 N. S. 9, on N. E., R 40 W., S. 16 on S. E. S. 17 on S. W. and S. 8 on N. W. face, with 4 notches on S. and 4 notches on E. edges; dug pits, 18 x 18 x 12 ins. in each Sec., 5½ ft. dist., and raised a mound of earth 2 ft. high, 4½ ft. base around post.

Land hilly

Soil 3rd rate

Vegetation, Bunchgrass.

Township 33 N. North, Range 40 West

of the Sixth Principal Meridian.

Chains	East, on a random line between Sections 9 and 16. Variation 14°45' East.
	Over level land
20.00	*Leave Flat bears* N. & S. *and ascend.*
30.00	*Top of Hill bears* N. & S. *and descend.*
40.00	*Set temporary ¼ sec. cor.*
69.00	*Enter Flat bears* N. 30° W. & S. 30° E.
80.15	*Intersect N. & S. line,* 29 lks. South *of cor. to secs.* 9-10-15-16 *from which corner, I run* S. 89°45' W. *on a true line between sections* 9-16
	Variation 14°45' *East.*
140.18	*Set a post 3 ft. long, 3 ins. diam. with marked stone, 12 ins. in the ground, for ¼ Sec. Cor., marked ¼ S. on* N. *face, dug pits, 18 x 18 x 12 ins.,* E. *and* W. *of post 5½ ft. dist., and raised a mound of earth 1½ ft. high, 3½ ft. base around post.*
80.15	*The corner to sections* 8-9-16-17.
	Land hilly and level
	Soil 3rd rate
	Vegetation, Bunchgrass.

Township 33 North, Range 40 West

of the Sixth Principal Meridian.

Chains	North, between Sections 8 and 9. Variation 14°45' East.
	Over level land
14.00	*Leave Flat bears* N. W. & S. E. *and ascend.*
40.00	*Set a post 3 ft. long, 3 ins. diam. with marked stone, 12 ins. in the ground, for ¼ Sec. Cor., marked ¼ S. on* W. *face, dug pits, 18 x 18 x 12 ins.,* N. *and* S. *of post 5½ ft. dist., and raised a mound of earth 1½ ft. high, 3½ ft. base around post.*
80.00	*Set a post 4 ft. long, 4 ins. square, with marked stone, 12 ins. in the ground, for Cor. to Secs.* 4-5-8-9, *marked T.* 33 N., S. 4, *on N. E.,* R 40 W., S. 9 *on S. E.,* S. 8 *on S. W. and* S. 5 *on N. W. face, with* 5 *notches on S. and* 4 *notches on E. edges; dug pits, 18 x 18 x 12 ins. in each Sec., 5½ ft. dist., and raised a mound of earth 2 ft. high, 4½ ft. base around post.*
	Land hilly
	Soil 3rd rate
	Vegetation, Bunchgrass.

Township 33 North, Range 40 West

of the Sixth Principal Meridian.

Chains	East, on a random line between Sections 4 and 9. Variation 14° 48' East.
	Ascend.
40.00	*Set temporary ¼ sec. cor.*
80.20	*Intersect N. & S. line,* 26 lks. South *of cor. to secs.* 3-4-9-10 *from which corner, I run* S. 89° 49' W. *on a true line between sections* 4-9 *Variation* 14° 48' East.
40.10	*Set a post 3 ft. long, 3 ins. diam. with marked stone, 12 ins. in the ground, for ¼ Sec. Cor., marked ¼ S. on* W. *face, dug pits, 18 x 18 x 12 ins.,* E. *and* W. *of post 5½ ft. dist., and raised a mound of earth 1½ ft. high, 3½ ft. base around post.*
80.20	*The corner to sections* 4-5-8-9.
	Land hilly
	Soil 3rd rate
	Vegetation, Bunchgrass.

Township 33 North, Range 40 West

of the Sixth Principal Meridian.

Chains	North, on a random line between Sections 4 and 5. Variation 14° 48' East.
	Ascend.
38.00	*Top of Spur, bears* N.W. & S.E., *and descend.*
40.00	*Set temporary ¼ sec. cor.*
50.00	*Enter Flat bears* E. & W.
79.63	*Intersect N. B. of Tp.* 24 lks. East *of cor. to secs.* 4-5-32-33 *from which corner, I run* S. 10' E., *on a true line, between sections* 4-5, *Variation* 14° ~~50~~ 48' East.
39.63	*Set a post 3 ft. long, 3 ins. diam. with marked stone, 12 ins. in the ground, for ¼ Sec. Cor., marked ¼ S. on* W. *face, dug pits, 18 x 18 x 12 ins.,* N. *and* S. *of post 5½ ft. dist., and raised a mound of earth 1½ ft. high, 3½ ft. base around post.*
79.63	*The corner to sections* 4-5-8-9.
	Land hilly and level.
	Soil 3rd rate
	Vegetation, Bunchgrass.
	I carefully examined the adjustments of my solar compass to-day, particularly the latitude and reversing apparatus, and found them correct.
	David McKay Compassman, Oct. 3, 1882.

Township 33 North, Range 40 West

of the Sixth Principal Meridian.

Chains	
	From the corner to Sections ~~30, 6~~, 31 and 32 on the South boundary,
	I run North, between Sections 31 and 32.
	Variation 14° 48' East.
	Descend.
5.00	*Cross Gulch,* 10 lks. wide, Course West and ascend.
40.00	*Set a* Stone stone 11 x 9 x 8 ins., 7 ins. in the ground, for ¼ Sec. Cor., marked ¼ on N. face, dug pits, 18 x 18 x 12 ins., N. and S. of stone 5½ ft. dist., and raised a mound of earth 1½ ft. high, 3½ ft. base.
62.00	*Top of Hill bears* N. 60° W. & S. 60° E. and descend.
80.00	*Set a* Stone stone 10 x 10 x 8 ins., 7 ins. in the ground for Cor. to Secs. 29-30-31-32 marked with 1 notch on S. and 5 notches on E. edges, dug pits 18 x 18 x 12 ins. in each Sec., 5½ ft. dist., and raised a mound of earth 2 ft. high 4½ ft. base.
	Land hilly
	Soil 3rd rate
	Vegetation Bunchgrass.

Township 33 North, Range 40 West

of the Sixth Principal Meridian.

Chains	
	East, on a random line between Sections 29 and 32.
	Variation 14° 48' East.
	Descend.
25.00	*Cross Fence, bears,* N. 30° W. & S. 30° E.
40.00	*Set temporary ½ sec. cor.*
79.81	*Intersect N. & S. line,* 30 lks. North of cor. to secs. 28-29-32-33 from which corner, I run N. 89° 47' W. on a true line between sections 29-32
	Variation ~~15~~ 14° 48' East.
39.91	*Set a post 3 ft. long, 3 ins. diam. with marked stone. 12 ins. in the ground, for ¼ Sec. Cor., marked ¼ S. on N. face, dug pits, 18 x 18 x 12 ins., E. and W. of post 5½ ft. dist., and raised a mound of earth 1½ ft. high, 3½ ft. base around post.*
79.81	*The corner to sections* 29-30-31-32.
	Land hilly
	Soil 3rd rate
	Vegetation Bunchgrass.
	C. W. Dakin, Oct. 4, 1882.

Township 33 North, Range 14 West

of the Sixth Principal Meridian.

Chains	West, on a random line between Sections 30 and 31. Variation 14°48' East.
	Ascend.
40.00	Set temporary ¼ sec. cor.
50.00	Top of Hill bears N. & S., and descend.
79.61	Intersect N. B. of Tp. 26 lks. North of cor. to secs. 25-30-31-36 which is a post in earth mound from which corner, I run N.89°49' E. on a true line, between sections 30-31, Variation 14°~~51'~~ 48' East.
39.61	Set a Lime stone 11 x 9 x 6 ins., 7 ins. in the ground, for ¼ Sec. Cor., marked ¼ on N. face, dug pits, 18 x 18 x 12 ins., E. and W. of stone 5½ ft. dist., and raised a mound of earth 1½ ft. high, 3½ ft. base.
79.61	The corner to sections 29-30-31-32.
	Land hilly
	Soil 3rd rate
	Vegetation, Bunchgrass.
	David McKay, Compassman, Oct. 4, 1882.

Township 33 North, Range 14 West

of the Sixth Principal Meridian.

Chains	North, between Sections 29 and 30. Variation 14°48' East.
	Descend.
40.00	Set a Lime stone 11 x 10 x 9 ins., 7 ins. in the ground, for ¼ Sec. Cor., marked ¼ on W. face, dug pits, 18 x 18 x 12 ins., N. and S. of stone 5½ ft. dist., and raised a mound of earth 1½ ft. high, 3½ ft. base.
80.00	Set a post 4 ft. long, 4 ins. square, with marked stone. 12 ins. in the ground, for Cor. to Secs. 19-20-29-30, marked T. 33 N. S. 20, on N. E., R. 14 W., S. 29 on S. E., S. 30 on S. W. and S. 19 on N. W. face, with 2 notches on S. and 5 notches on E. edges; dug pits, 18 x 18 x 12 ins. in each Sec., 5½ ft. dist., and raised a mound of earth 2 ft. high, 4½ ft. base around post.
	Land hilly
	Soil 3rd rate
	Vegetation, Bunchgrass.

Township 33 North, Range 40 West

of the Sixth Principal Meridian.

Chains	East, on a random line between Sections 20 and 29. Variation 14°47' East.
	Descend.
3.52	Cross Fence, bears, N. 30° W. & S. 30° E.
5.00	Enter Flat bears N. W. & S. E.
40.00	Set temporary ¼ sec. cor.
79.79	Intersect N. & S. line, 22 lks. Nath of cor. to secs. 20-21-28-29 from which corner, I run N. 89° 51' W. on a true line between sections 20-29. Variation ~~15°~~ 14°47' East.
39.90	Set a post 3 ft. long, 3 ins. diam. with marked stone. 12 ins. in the ground, for ¼ Sec. Cor., marked ¼ S. on N. face, dug pits, 18 x 18 x 12 ins., E. and W. of post 5½ ft. dist., and raised a mound of earth 1½ ft. high, 3½ ft. base around post.
79.79	The corner to sections 19-20-29-30. Land level. Soil 3rd rate Vegetation, Bunchgrass. C. N. Dakin, Oct. 4, 1882.

Township 33 North, Range 40 West

of the Sixth Principal Meridian.

Chains	West, on a random line between Sections 19 and 30. Variation 14°47' East.
	Ascend.
20.00	Top of Spur, bears N. W. & S. E., and descend.
40.00	Set temporary ¼ sec. cor.
79.48	Intersect N. B. of Tp. 32 lks. Nath of cor. to secs. 19-~~30~~ 24+25 which is a post in earth mound from which corner, I run N. 89° 46' E. on a true line, between sections 19-30. Variation 14° ~~54~~ 47' East.
39.48	Set a Sand stone 12 x 12 x 6 ins., 8 ins. in the ground, for ¼ Sec. Cor., marked ¼ on N. face, dug pits, 18 x 18 x 12 ins., E. and W. of stone 5½ ft. dist., and raised a mound of earth 1½ ft. high, 3½ ft. base.
79.48	The corner to sections 19-20-29-30. Land hilly Soil 3rd rate Vegetation, Bunchgrass. David McKay, Compassman, Oct. 4, 1882.

Township 33 North, Range 40 West

of the Sixth Principal Meridian.

Chains	
	North, between Sections 19 and 20. Variation 14°47' East.
	Descend.
2.00	*Enter Flat bears* N.W. & S.E.,
9.80	*Cross Fence, bears,* N.30°W. & S.30°E.,
20.00	*Leave Flat bears* E. & W. *and ascend.*
40.00	*Set a* Lime *stone* 11 x 9 x 8 *ins.,* 6 *ins. in the ground, for* ¼ *Sec. Cor., marked* ¼ *on* W. *face, dug pits,* 18 x 18 x 12 *ins.,* N. *and* S. *of stone* 5½ *ft. dist., and raised a mound of earth* 1½ *ft. high,* 3½ *ft. base.*
58.00	*Top of Hill bears* N.E. & S.W. *and descend.*
80.00	*Set a post* 4 *ft. long,* 4 *ins. square, with marked stone.* 12 *ins. in the ground, for Cor. to Secs.* 17-18-19-20, *marked* T.33 N. S. 17, *on N. E.,* R.40 W., S. 20 *on S. E.* S. 19 *on S. W and* S. 18 *on N. W. face, with* 3 *notches on S. and* 3 *notches on E. edges; dug pits,* 18 x 18 x 12 *ins. in each Sec.,* 5½ *ft. dist., and raised a mound of earth* 2 *ft. high,* 4½ *ft. base around post.*
	Land level. and *hilly*
	Soil 3rd *rate*
	Vegetation, Bunchgrass.

Township 33 North, Range 40 West

of the Sixth Principal Meridian.

Chains	
	East, on a random line between Sections 17 and 20. Variation 14°48' East.
	Over level land
40.00	*Set temporary* ½ *sec. cor.*
79.73	*Intersect N. & S. line,* 27 *lks.* North *of cor. to secs.* 16-17-20-21 *from which corner, I run* N.89°48' *W. on a true line between sections* 17-20. *Variation* 14°48' *East.*
39.87	*Set a post* 3 *ft. long,* 3 *ins. diam. with marked stone.* 12 *ins. in the ground, for* ¼ *Sec. Cor., marked* ¼ S. *on* N. *face, dug pits,* 18 x 18 x 12 *ins.,* E. *and* W. *of post* 5½ *ft. dist., and raised a mound of earth* 1½ *ft. high,* 3½ *ft. base around post.*
79.73	*The corner to sections* 17-18-19-20.
	Land level.
	Soil 3rd *rate*
	Vegetation, Bunchgrass.
	C. W. Dakin, Oct. 4, 1882.

Township 33 North, Range 40 West

of the Sixth Principal Meridian.

Chains	
	West, on a random line between Sections 18 and 19. Variation 14° 48' East.
	Descend.
30.00	*Cross Wash,* 200 lks. wide, *Course* N 30° E *and ascend.*
35.00	*Cross Fence, bears,* N. & S.
40.00	*Set temporary ¼ sec. cor.*
79.38	*Intersect* N. *B. of Tp.* 38 lks. Mark *of cor. to secs.* 13-18-19-24 *which is a post in* earth *mound from which corner, I run* N. 89° 44' E. *on a true line, between sections* 18-19, *Variation* 14° ~~51~~ 48' *East.*
39.38	*Set a* Lime *stone* 10 x 10 x 8 *ins.,* 7 *ins. in the ground, for ¼ Sec. Cor., marked ¼ on* N. *face, dug pits, 18 x 18 x 12 ins.,* E. *and* W. *of stone 5½ ft. dist., and raised a mound of earth 1½ ft. high, 3½ ft. base.*
79.38	*The corner to sections* 17-18-19-20.
	Land hilly
	Soil 3rd *rate*
	Vegetation, Bunchgrass.
	David McKay, Compassman, Oct. 4, 1882.

Township 33 North, Range 40 West

of the Sixth Principal Meridian.

Chains	
	North, between Sections 17 and 18. Variation 14° 48' East.
	Descend.
40.00	*Set a post 3 ft. long, 3 ins. diam. with marked stone. 12 ins. in the ground, for ¼ Sec. Cor., marked ¼ S. on* W. *face, dug pits, 18 x 18 x 12 ins.,* N. *and* S. *of post 5½ ft. dist., and raised a mound of earth 1½ ft. high, 3½ ft. base around post.* – This corner is in edge of *Flat bears* N. 30° W. & S. 30° E.
80.00	*Set a post 4 ft. long, 4 ins. square, with marked stone. 12 ins. in the ground, for Cor. to Secs.* 7-8-17-18, *marked T* 33 N. *S.* S. *, on N. E., R* 40 W. *S.* 17 *on S. E.. S.* 18 *on S. W. and S.* 7 *on N. W. face, with* 4 *notches on S. and* 5 *notches on E. edges; dug pits, 18 x 18 x 12 ins. in each Sec., 5½ ft. dist., and raised a mound of earth 2 ft. high, 4½ ft. base around post.*
	Land hilly and *level.*
	Soil 3rd *rate*
	Vegetation, Bunchgrass.

Township 33 North, Range 40 West

of the Sixth Principal Meridian.

Chains	East, on a random line between Sections 8 and 17.
	Variation 14° 48' East.
	Over level land
40.00	*Set temporary ¼ sec. cor.*
79.64	*Intersect N. & S. line,* 31 *lks.* North *of cor. to secs.* 8-9-16-17 *from which corner, I run* N. 89° 47' *W. on a true line between sections* 8-17
	Variation 14° 48' *East.*
39.82	*Set a post 3 ft. long, 3 ins. diam. with marked stone, 12 ins. in the ground, for ¼ Sec. Cor., marked ¼ S. on* N. *face, dug pits, 18 x 18 x 12 ins.,* E. *and* W. *of post 5½ ft. dist., and raised a mound of earth 1½ ft. high, 3½ ft. base around post.*
79.64	*The corner to sections* 7-8-17-18.
	Land level.
	Soil 3rd rate
	Vegetation Bunchgrass.
	C. W. Dakin, Oct. 4, 1882.

Township 33 North, Range 40 West

of the Sixth Principal Meridian.

Chains	West, on a random line between Sections 7 and 18.
	Variation 14° 48' East.
	Over level land
40.00	*Set temporary ¼ sec. cor.*
60.00	*Cross Fence, bears,* N. 20° E. *&* S. 20° W.
79.18	*Intersect* W. *B. of Tp.* 28 *lks.* North *of cor. to secs.* 7-12-13-18, *which is a post in* earth *mound from which corner, I run* N. 89° 48' E. *on a true line, between sections* 7-18.
	Variation 14° ~~51~~ 48' *East.*
39.18	*Set a* Lime *stone* 11 x 10 x 8 *ins.,* 7 *ins. in the ground, for ¼ Sec. Cor., marked ¼ on* N. *face, dug pits, 18 x 18 x 12 ins.,* E. *and* W. *of stone 5½ ft. dist., and raised a mound of earth 1½ ft. high, 3½ ft. base.*
79.18	*The corner to sections* 7-8-17-18.
	Land level.
	Soil 3rd rate
	Vegetation Bunchgrass.
	David McKay, Compassman, Oct. 4, 1882.

Township 33 North, Range 40 West

of the Sixth Principal Meridian.

Chains	North, between Sections 7 and 8. Variation 14°48' East.
	Over level land
40.00	***Set a post 3 ft. long, 3 ins. diam. with marked stone. 12 ins. in the ground, for ¼ Sec. Cor., marked ¼ S. on W. face, dug pits, 18 x 18 x 12 ins., N. and S. of post 5½ ft. dist., and raised a mound of earth 1½ ft. high, 3½ ft. base around post.***
80.00	***Set a post 4 ft. long, 4 ins. square, with marked stone. 12 ins. in the ground, for Cor. to Secs. 5-6-7-8, marked T.33 N. S. 5 on N. E., R 40 W, S. 8 on S. E., S. 7 on S. W and S. 6 on N. W. face, with 5 notches on S. and 5 notches on E. edges; dug pits, 18 x 18 x 12 ins. in each Sec., 5½ ft. dist., and raised a mound of earth 2 ft. high, 4½ ft. base around post.***
	Land level.
	Soil 3rd rate
	Vegetation, Bunchgrass.

Township 33 North, Range 40 West

of the Sixth Principal Meridian.

Chains	East, on a random line between Sections 5 and 8. Variation 14°48' East.
	Over rolling land.
40.00	*Set temporary ¼ sec. cor.*
79.78	*Intersect N. & S. line, 14 lks. North of cor. to secs. 4-5-8-9 from which corner, I run N.89°54' W. on a true line between sections 5-8*
	Variation 14°48' East.
39.89	***Set a post 3 ft. long, 3 ins. diam. with marked stone. 12 ins. in the ground, for ¼ Sec. Cor., marked ¼ S. on N. face, dug pits, 18 x 18 x 12 ins., E. and W. of post 5½ ft. dist., and raised a mound of earth 1½ ft. high, 3½ ft. base around post.***
79.78	*The corner to sections 5-6-7-8,*
	Land rolling.
	Soil 3rd rate
	Vegetation, Bunchgrass.
	I carefully examined the adjustments of my solar compass to-day, particularly the latitude and reversing apparatus, and found them correct.
	C. W. Dakin, Oct. 4, 1882.

Township 33 North, Range 40 West

of the Sixth Principal Meridian.

Chains	
	West, on a random line between Sections 6 and 7.
	Variation 14° 48' East.
	Over level land
40.00	*Set temporary ¼ sec. cor.*
79.13	*Intersect N. B. of Tp. 18 lks. North of cor. to secs. which is a post in earth mound 1-6-7-12 from which corner, I run N. 89° 52' E., on a true line, between sections 6-7.*
	Variation 14° 48' East.
39.13	*Set a post 3 ft. long, 3 ins. diam. with marked stone, 12 ins. in the ground, for ¼ Sec. Cor., marked ¼ S. on N. face, dug pits, 18 x 18 x 12 ins., E. and W. of post 5½ ft. dist., and raised a mound of earth 1½ ft. high, 3½ ft. base around post.*
79.13	*The corner to sections 5-6-7-8.*
	Land level.
	Soil 3rd rate
	Vegetation, Bunchgrass.

Township 33 North, Range 40 West

of the Sixth Principal Meridian.

Chains	
	North, on a random line between Sections 5 and 6.
	Variation 14° 48' East.
	Over rolling land.
40.00	*Set temporary ¼ sec. cor.*
79.83	*Intersect N. B. of Tp. 38 lks. East of cor. to secs. 5-6-31-32 from which corner, I run S. 16' E., on a true line, between sections 5-6.*
	Variation 14° 48' East.
39.83	*Set a Stone stone 11 x 10 x 9 ins., 7 ins. in the ground, for ¼ Sec. Cor., marked ¼ on W. face, dug pits, 18 x 18 x 12 ins., N. and S. of stone 5½ ft. dist., and raised a mound of earth 1½ ft. high, 3½ ft. base.*
79.83	*The corner to sections 5-6-7-8.*
	Land rolling.
	Soil 3rd rate
	Vegetation, Bunchgrass.
	I carefully examined the adjustments of my solar compass to-day, particularly the latitude and reversing apparatus, and found them correct.
	David McKay, Compassman.
	Oct. 4, 1882.

GENERAL DESCRIPTION.

The land in this Township is varied in its character, being level, rolling and hilly. The soil is 3rd. rate. A fine growth of Bunchgrass throughout the Tp. affords excellent grazing facilities. There is a Creek and Spring in North ½ of Sec. 3.

U. S. Surveyor-General's Office.

~~Cheyenne, Wyoming,~~

Plattsmouth, Neb., 1883

The foregoing Field Notes of the surveys of the Subdivision lines of Township No. 33 North of Range No. 40 West of the Principal Base and Meridian in the State of Nebraska ~~Territory of Wyoming~~ ~~6th Principal~~ executed by Charles H. Dakin, U. S. Deputy Surveyor, under his contract No. 8 dated Feb. 2, 1882, in the month of Oct. 1882, having been critically examined, the necessary corrections and explanations made, the said Field Notes and the surveys they describe are hereby approved.

L W Stephenson

U. S. Surveyor-General ~~for Wyoming~~

Field Notes
of the
Retracement of the Exterior
and
Survey of Subdivision Lines
of
Township No 34 N of Base
Line, Range No 40
W of 6th P M
in Nebraska
as
surveyed by
J. C. McElroy
U S Deputy Surveyor
under his
contract
No 12
Dated August 29th 1882

Survey commenced May 12th 1883

Survey completed May 17th 1883

Names and duties of assistants

J L McElroy	Compassman
Barnie Carrigan	Moundsman
J M McElroy	Flagman
Ed Duffey	Chainman
Charley T Padden	Chainman

Index

Tp 34 N R 40 W

9	6	62	5	47	4	39	3	30	2	20	1
	61		60		47		38		29		20
9	7	59	8	46	9	37	10	28	11	19	12
	57		57		45		36		27		18
8	18	56	17	44	16	36	15	27	14	17	13
	55		54		44		35		26		16
7	19	54	20	43	21	34	22	25	23	15	24
	53		52		42		33		24		14
6	30	51	29	41	28	32	27	24	26	13	25
	50		50		41		32		23		12
5	31	49	32	40	33	31	34	22	35	11	36

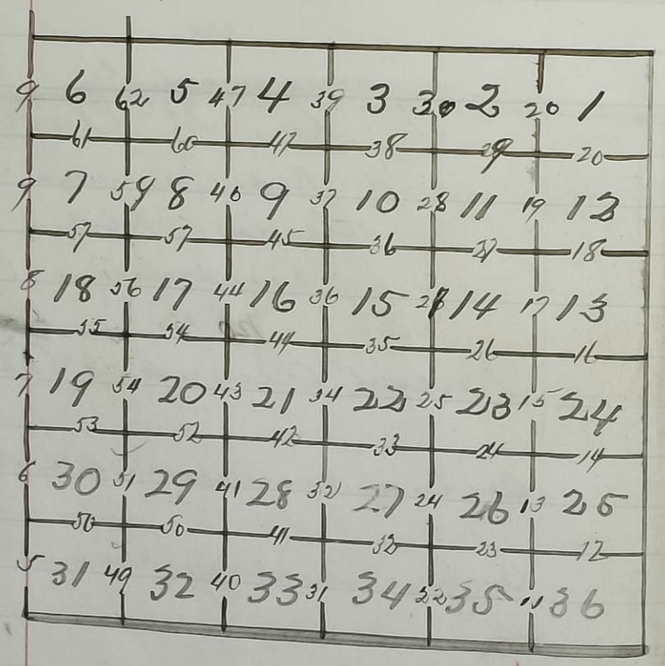

Preliminary Oaths of Assistants

We Ed Duffey and Charley T Padden do solemnly swear that we will well and faithfully execute the duties of chain carriers: that we will level the chain upon uneven ground and plumb the tally pins whether by sticking or dropping the same: that we will report the true distance to all notable objects and the true length of all lines that we assist in measuring to the best of our skill and ability.

Ed his x mark Duffey
Charley T Padden

Subscribed and sworn to before me this 4th day of May A D 1883.

Chas H Parnell
U S Commissioner
Dist of Nev.

[Seal]

I Barnie Carrigan do solemnly swear that I will well and truly perform the duties of Moundsman

according to instructions given me and to the best of my ability

Barnie Carrigan

Subscribed and sworn to before me this 4th day of May A.D. 1883

Chas H Conell
U.S. Commissioner
[Seal] Dist of Neb

J.M. McElroy do solemnly swear that I will well and truly perform the duties of Flagman according to Instructions given me, and to the best of my skill and ability

J.M. McElroy

Subscribed and sworn to before me this 4th day of May A.D. 1883

Chas H Conell
U.S. Commissioner
[Seal] Dist of Neb

On the night of May 11th 1883 I took an observation on the Star Polaris in accordance with the instructions contained in the manual of Surveys and drove pickets on the line thus established.

Retracement of survey commenced May 12, 1883 1883 with a Burt's Improved Solar Compass manufactured by W. & L. E. Gurley of Troy N.Y.

Before commencing this survey I test my compass on the line established last night and find it correct.

I retrace the west boundary of this township because it runs through sandy land, drifted by wind and it was impossible otherwise to get the true corners. I commenced to the cor to townships 33 & 34 N., Rs. 40 & 41 W which cor is a stone 11 x 9 x 7 ins. Gin in ground marked with 6 notches on N S E & W faces. Mound destroyed and pits filled up. I rebuilt mound of earth 2½ ft high 4½ ft base over it and dug pits 24 x 18 x 12 ins lengthwise on each line 6 ft dist. Chinee Drum

North bet Secs 31 & 36
Va 14° 48' E

Retracement of W. Boundy.

40.00 The cor to ¼ Sec. found scars of pit but no mound nor stake. I drove charred stake 12 ins in the ground for ¼ cor cleaned out pits 18×18×12 ins N & S of post 5½ ft dist. & raised mound of earth 1½ ft high 3½ ft base over it. In N pit I drove a stake 2×2 ins 2 ft long 1 ft in the ground marked ¼ S on W face

80.00 The cor to Secs 25, 30, 31 & 36. found piece of stake in ground but no mound nor pits. Rebuilt mound of earth 2½ ft high 5 ft base over it from pits 18×18×12 ins in each sec 5½ ft dist. & in SE pit drove stake 2×2 ins 2 ft long 1 ft in ground marked T 34 N S 30 on NE; R 40 W S 31 on SE; R 41 W S 36 on SW & S 25 on NW faces with 1 notch on S and 5 notches on N Edges.

Land:- Upland, Sandy Rolling & 3rd rate.

North bet Secs 25 & 30
va 14° 48' E

3.00 Enter upon high rolling land.

40.00 Found no mound nor stake but

did find scars of pits. Drove a charred stake 12 ins in the ground for ¼ Sec cor. dug up pits 18×18×12 ins N & S of post 5½ ft dist. & raised mound of earth 1½ ft high 3½ ft base over it. In N pit drove stake 2×2 ins 2 ft long 1 ft in ground marked ¼ S on W face

80.00 The cor to Secs 19, 24, 25 & 30. found charred post 3 ft above ground, could see 2 notches on S & 4 on N faces. No mound or pits. Rebuilt mound of earth 2½ ft high 5 ft base over it from pits 18×18×12 ins in each sec 5½ ft dist.

Land:- high rolling with 3rd rate soil

North bet Secs 19 and 24
va 14° 48' E

40.08 The ¼ Sec cor. Found post 3×3 ins about 2 ft above ground leaning almost over. Mound very low and pits drifted full. Adjusted post & rebuilt mound of earth 1½ high 3½ ft base over it. Cleaned out pits 18×18×12 ins N & S of post 5½ ft dist.

80.00 The cor to Secs 13, 18, 19 & 24. A post 4×4 ins about 4 ft long lying on ground by hole, being pushed out by cattle evidently. Replaced

post, with 3 notches on N & S faces. Reduced mound of earth 2½ ft high 5 ft base over it from pits 18x18x12 ins in each sec 5½ ft dist

Land:- Hilly & rolling Soil 3rd rate

North bet Secs 1 & 18
va 14° 48'

40.00 The 1/4 Sec cor. Found stone of pits but no post nor mound. Drew charred stake 12 ins in the ground for 1/4 Sec cor., dug pits 18x18x12 ins N & S of post 5½ ft dist and raised a mound of earth 1½ ft high 3½ ft base over it. In N pit drew a stake 2x2 ins 2 ft long 1 ft in the ground marked "4 S on N face.

75.50 Enter Dry marsh

80.10 The cor to Secs 7, 12, 13 & 18, A post 4x4 ins about 3 ft above ground marked 2 notches on N and 4 notches on S faces. Mound gone & pits full. Reduced mound of earth 2½ ft high 5 ft base over it, from pits 18x18x12 ins in each sec 5½ ft dist

Land rolling, Soil 3rd rate.

North bet Secs 7 and 12.
va 14° 48' E

40.06 The 1/4 Sec cor. Found stone of pits but no stake nor mound. Drew charred stake 12 ins in the ground for 1/4 Sec cor., dug pits 18x18x12 ins N & S of post 5½ ft dist & raised mound of earth 1½ ft high 3½ ft base over it. In N pit drew stake 2x2 ins 2 ft long 1 ft in the ground marked "4 S on N face.

75.00 Leave Marsh & again enter high land.

80.00 The cor to Secs 1, 6, 7 & 12. A post about 4x4 ins projecting about 2 ft above a mound 1 ft high & marked 1 notch on N 5 notches on S faces. The pits were filled full. Reduced mound 2½ ft high 5 ft base over it, from pits 18x18x12 ins in each sec 5½ ft dist

Land; rolling Soil 3rd rate.

North bet Secs 1 and 6
va 14° 48' E

40.00 The 1/4 Sec cor. Found post 3x3 ins about 3 ft above ground marked "4 S on N face. The pits full. Reduced mound of earth 1½ ft high 3½ ft base over it from

Retracements

80.00 pits 18×18×12 ins N & S of post 5½ ft dist. The cor to Tps 34 & 35 N Rs 40 & 41 W a a post 4×4 ins about 1½ ft above mound 2½ ft high 5 ft base around post with pits 24×18×12 ins lengthwise in the line N S E & W of cor 6 ft dist. the post marked 6 notches on N S E & W faces.

Land rolling Soil 3rd rate.

May 12th 1883

80.

T 34 N R 40 W

During the night of May 12th 1883 near the SE cor of Tp 34 N R 40 W I took an observation on the Star Polaris in accordance with instructions in the printed manual for surveys & drove pickets on the line thus established.

Survey of Subdivision Lines commenced May 13th 1883 with a Burt's Improved Solar Compass manufactured by W & L E Gurley of Troy N.Y.

Before commencing this survey I tested my compass on the line established last night and find it correct.

From the cor to secs 1, 2, 35 & 36 on the S boundary of this township which is a mound of earth 2½ ft high 5 ft base over it from pits 18×18×12 ins in each sec 5½ ft dist. with stone 11 × 9 × 7 ins —

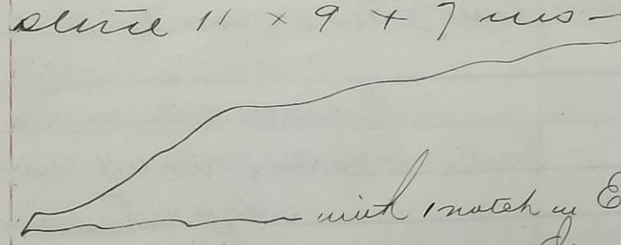

with 1 notch on E and 5 notches on W edges from North bet secs 35 & 36

Subdivisions

va 14° 44' E

Over rolling Ground.

40,00 Drove a charred stake 12 ins in the ground for 1/4 Sec cor., dug pits 18x18x12 ins N & S of post 5½ ft dist., and raised mound of earth 1½ ft high 3½ ft base over it. In N pit Drove a stake 2x2 ins 2 ft long 1 ft in ground marked 1/4 S on N face.

80,00 Drove a charred stake 12 ins in the ground for cor to secs 25, 26, 35 & 36, dug pits 18x18x12 ins in each sec 5½ ft dist., and raised mound of earth 2 ft high 4½ ft base over it. In S E pit Drove a stake 2x2 ins 2 ft long 1 ft in the ground marked:

T 34 N S 25 on NE
R 40 W S 36 on SE
S 35 on SW and
S 26 on NW faces with 1 notch on S & E edges.

Land rolling Soil 3rd rate

East on a random line bet secs 25 & 36
va 14° 44' E

3 40 40,00 Set temporary 1/4 Sec cor.
80,10 Intersect E boundary of Township 12 Lks

T 34 N R 40 W

N of cor to secs 25, 30, 31 & 36 which cor is mound of earth 2 ft high 4½ ft base over it from pits in each sec 5½ ft dist. and stake 2x2 ins 1 ft above ground in SE pit marked T 34 N S 30 on NE R 39 W S 31 on SE; R 40 W S 36 on SW S 25 on NW faces with 1 notch on S and 5 notches on W edges. Thence Drove N 89° 55 W on a true line bet secs 25 & 36 with same va

40,05 Drove a charred stake 12 ins in the ground for 1/4 Sec cor., dug pits 18x18x12 ins E & W of post 5½ ft dist., and raised mound of earth 1½ ft high 3½ ft base over it. In E pit Drove a stake 2x2 ins 2 ft long 1 ft in the ground marked "40 on N face

80,10 Cor to secs 25, 26, 35 & 36
Land rolling Soil 3rd rate

North bet secs 25 and 26
va 14° 44' E

40,00 Drove a charred stake 12 ins in the ground for 1/4 Sec cor., dug pits 18x18x12 ins N & S of post 5½ ft dist and raised mound of earth 1½

Subdivision

ft high 3½ ft base over it. In N pit drive stake 2×2 ins 2ft long 1ft in the ground marked "¼ S on N face

80.00 Drive a charred stake 12 ins in the ground for cor to Secs 23, 24, 25 & 26, dug pits 18×18×12 ins in each sec 5½ ft dist., and raised mound of earth 2 ft high 4½ ft base over it. In SE pit drive a stake 2×2 ins 2ft long 1ft in the ground marked:-

T 34 N S 24 on NE

R 40 W S 25 on SE

S 26 on SW and

S 23 on NW faces with 2 notches on S and 1 on E edges.

Land rolling Soil 3rd rate.

East on a random line bet Secs 24 & 25 va 14° 44' E

40.00 Set temporary ¼ Sec cor

80.14 Intersect E boundary of township 16 lks W of cor to Secs 19, 24, 25 & 30 which cor is a mound of earth 2ft high 4½ ft base over it, from pits 18×18×12 ins in each sec 5½ ft dist., and 2×2 ins stake 1ft above ground in SE pit marked:

T 34 N R 40 W

T 34 N S 19 on NE R 39 W S 30 on SE

R 40 W S 25 on SW and S 24 on NW faces with 2 notches on S and 4 notches on W edges,

Thence I run N 89° 53' W on the true line bet Secs 24 & 25 with bearing va

40.07 Drive a charred stake 12 ins in the ground for ¼ Sec cor., dug pits 18×18×12 ins E & W of, and 5½ ft dist., and raised mound of earth 1½ ft high 3½ ft base over it. In E pit drive a stake 2×2 ins 2ft long 1ft in the ground marked ¼ S on W face,

80.14 The cor to Secs 23, 24, 25 & 26,

Land rolling Soil 3rd rate

North bet Secs 23 and 24 va 14° 44' E

40.06 Drive a charred stake 12 ins in the ground for ¼ Sec cor., dug pits 18×18×12 ins N & S of, and 5½ ft dist., and raised mound of earth 1½ ft high 3½ ft base over it. In N pit drive a stake 2×2 ins 2ft long 1 ft in the ground marked ¼ S on W face,

80.00 Drive a charred stake 12 ins in the ground for cor to Secs 13, 14, 23 & 24, dug pits 18×18×12 ins in each sec 5½ ft dist., and raised mound of earth 2ft high 4½ ft base

over it. In SE pit drive a stake 2x2 ins 2ft long
1ft in the ground marked:
T 34 N S 13 on NE
R 40 W S 24 on SE
S 23 on SW and
S 14 on NW faces with 3 notches on S and 1 on E edges;
Land rolling Soil 3rd rate.

East on a random line between sections 13 & 24
Va 14° 44' E

40.00 Set temporary ¼ sec cor and descend,
65.00 Foot of hill 25ft. Enter valley bears NE & SW
79.96 Intersect E boundary of township at cor to secs 13, 18, 19 & 24, which cor is a mound of earth 2ft high 4½ ft base mon it from pits 18x18x12 ins in each sec 5½ ft dist., and stake in SE pit 2x2 ins 1ft above ground marked T 34 N 18 on NE: R 39 W 19 on SE R 40 W S 24 on SW and S 13 on NW faces with 3 notches on N & S edges. Thence 2 rem West on a true line between secs 13 & 24 with same Va
39.98 Drive a charred stake 12 ins in the ground for ¼ sec cor, dug pits 18x18x12 ins E & W of post 5½ ft dist., and

raised mound of earth 1½ ft high 3½ ft base over it. In E pit drive a stake 2x2 ins 2ft long 1ft in the ground marked ¼ S on N face
79.96 The cor to secs 13, 18, 19 and 24
Land:- W 65 chs rolling with 3rd rate soil, balance level with 2nd rate soil.

North bet secs 13 and 14.
Va 14° 44' E

40.00 Drive a charred stake 12 ins in the ground for ¼ sec cor, dug pits 18x18x12 ins N & S of post 5½ ft dist and raised mound of earth 1½ ft high 3½ ft base over it. In N pit drive stake 2x2 ins 2ft long 1ft in ground marked ¼ S on N face
Descend,
65.00 Foot of hill 25ft, Enter valley bears E & W
70.00 Leave valley bears E & W and ascend,
80.00 Top of spur 30ft. Drive a charred stake 12 ins in the ground for cor to secs 11, 12, 13 & 14, dug pits 18x18x12 ins in each sec 5½ ft dist., and raised mound of earth 2ft high 4½ ft base over it, In SE pit drive stake 2x2 ins 2ft long 1ft in the ground marked:-
T 34 N S 12 on NE
R 40 W S 13 on SE

Subdivisions

S14 on SW and
S11 on NW faces with 4 notches on S and 2 on N edges.
Land: S65 & N10 chs rolling Soil 3rd rate balance level Soil 2nd rate

East on a random line bet secs 12 & 13
va 14° 44' E

Descend.

18.00 Foot of hill 30 ft Enter valley bears NE & SW
40.00 Set temporary 1/4 sec cor.
40.0 80.12 Intersect E boundary of township 14 lks N of cor to
65.0 secs 7, 12, 13 & 18 which cor is a mound of earth 2 ft high
79.9 4½ ft base over it, fume pits 18×18×12 ins in each sec 5½ ft dist. and 2×2 ins stake 1 ft above ground in SE pit marked T34N S7 on NE; R39W S18 on SE R40W S13 on SW and S12 on NW faces with 2 notches on N and 4 notches on S edges, then I run N89°54' W on a true line bet secs 12 and 13 with same va
40.06 Drove a charred stake 12 ins in the ground for ¼ sec cor
39.9 dug pits 18×18×12 ins E & W of post 5½ ft dist and raised mound of earth 1½ ft high 3½ ft base over it. In E pit

a stake 2×2 ins 2 ft long 1 ft in ground marked ¼ S on W face.
80.12 The cor to secs 11, 12, 13 & 14
Land:- West 18 chs rolling. Soil 3rd rate, the balance level with 2nd rate soil.

North bet secs 11 and 12
va 14° 44' E

40.00 Drove a charred stake 12 ins in the ground for ¼ sec cor. dug pits 18×18×12 ins N & S of post 5½ ft dist., and raised a mound of earth 1½ ft high 3½ ft base over it. In E pit drove stake 2×2 ins 2 ft long 1 ft in ground marked ¼ S on W face.
80.00 Drove a charred stake 12 ins in the ground for cor to secs 1, 2, 11 & 12, dug pits 18×18×12 ins in each sec 5½ ft dist and raised mound of earth 2 ft high 4½ ft base over it. In SE pit drove stake 2×2 ins 2 ft long 1 ft in the ground marked:
T34N. S1 on NE
R40W S12 on SE
S11 on SW and
S2 on NW faces with 1 notch on ~~N & S~~ 5 notches on S edges
Land rolling Soil 3rd rate.

Subdivision

East on a random line bet Secs 1 & 12
va 14° 44' E

40.00 Set temporary ¼ sec cor.

80.20 Intersect E boundary of township 24 lks N of cor to secs 1, 6, 7 & 12 which cor is a mound of earth 2 ft high 4½ ft base over it, from pits 18x18x12 ins in each sec 5½ ft dist. with stake 2x2 ins 1 ft above ground in SE. pit marked: T34N S6 on NE R39W S7 on SE : R40W S12 on SW and S1 on NW faces with 1 notch on N and 5 notches on S fdges. Thence I run N89°50'W on a true line bet secs 1 & 12 with same va

40.0
65.0
79.9

40.10 Drove a charred stake 12 ins in the ground for ¼ sec cor. Any pits 18x18x12 ins E & W of post 5½ ft dist and raised mound of earth 1½ ft high 3½ ft base over it. In E pit drove stake 2x2 ins 2 ft long 1 ft in ground marked ¼ S on N face

80.20 The cor to secs 1, 2, 11 & 12.
Land rolling Soil 3rd rate.

39.9

North on a random line bet Secs 1 & 2
va 14° 44' E

T34N R40W

Descend

1400 Pool of hill 30 ft. Enter valley bears NE & NW

2000 Leave valley bears NE & NW and ascend.

40.00 Top of hill. Set temporary ¼ sec cor.

80.07 Intersect N boundary of township 21 lks W of cor to Secs 1, 2, 35 & 36, which cor is mound of earth 2 ft high 4½ ft base over it, from pits 18x18x12 ins in each sec. 5½ ft dist with stake in SE pit marked: T35N S36 on NE R40W S1 on SE : T34N S2 on SW and S35 on NW with 1 notch on E and 5 notches on W fdges. Thence I run S0°9'W on a true line bet secs 1 & 2 with same va

40.07 Drove a charred stake 12 ins in the ground for ¼ sec cor. Any pit 18x18x12 ins N & S of post 5½ ft dist and raised mound of earth 1½ ft high 3½ ft base over it. In N pit drove stake 2x2 ins 2 ft long 1 ft in the ground marked ¼ S on N face

80.07 The cor to secs 1, 2, 11 & 12
Land: S14 and N60 chs rolling Soil 3rd rate, Balance level Soil 2nd rate.

From the cor to secs 2, 3, 34 & 35 on the S boundary of this township which cor is a mound of earth 2½ ft high 5 ft base over it from pits 18×18×12 ins in each sec 5½ ft dist with sand stone 12×9×6 ins in the ground marked with 2 notches on E and 4 notches on W edges, I run

North bet Secs 34 & 35

va 14° 44' E

40.00 Drove a charred stake 12 ins in the ground for ¼ sec cor., dug pits 18×18×12 ins N & S of post 5½ ft dist. and raised mound of earth 1½ ft high 3½ ft base over it. In N pit drove a stake 2×2 ins 2 ft long 1 ft in the ground marked ¼ S on W face

80.00 Drove a charred stake 12 ins in the ground for cor to secs 26, 27, 34 & 35, dug pits 18×18×12 ins in each sec 5½ ft dist and raised mound of earth 1½ ft high 3½ ft base over it. In S E pit drove a stake 2×2 ins 2 ft long 1 ft in the ground marked

T34 N S26 on NE

R40 W S35 on SE

S34 on SW and

S27 on NW faces with 1 notch on S and 2 notches on E edges

Land level Soil 2nd rate.

East on a random line bet secs 26 & 35.

va 14° 44' E

23.00 Leave valley bears N & S and ascend

40.00 Set temporary ¼ sec cor.

52.00 Top of hill 25 ft

80.36 Intersect N & S line 35 lks N of cor to Secs 25 26, 35 & 36 Thence I run

N89°45' W on a true line bet Secs 26 & 35 with same va

40.18 Drove a charred stake 12 ins in the ground for ¼ sec cor., dug pits 18×18×12 ins E & W of post 5½ ft dist., and raised mound 1½ ft high 3½ ft base over it. In E pit drove a stake 2×2 ins 2 ft long 1 ft in the ground marked ¼ P on N face.

80.36 The cor to secs 26, 27, 34 & 35

Land:- W 23 chs level Soil 2nd rate balance rolling Soil 3rd rate

May 13, 1883

Subdivision

T34 N R40 W

North bet Secs 26 & 27
va 14° 44' E

34.00 Leave valley, bears NW & SE and ascend.

40.00 Drive a charred stake 12 ins in the ground for 1/4 Sec Cor, dug pits 18x18x12 ins N & S of post 5½ ft dist and raised mound of earth 1½ ft high 3½ ft base over it. In N pit drive stake 2x2 ins 2 ft long 1 ft in the ground marked 1/4 S on N face.

47.00 Top of hill 40 ft.

80.00 Drive a charred stake 12 ins in the Ground for cor to Secs 22, 23, 26 & 27, dug pits 18x18x12 ins in each sec 5½ ft dist, and raised mound of earth 2 ft high 4½ ft base over it. In SE pit drive a stake 2x2 ins 2 ft long 1 ft in the Ground marked:-
T34 N S 23 on NE
R40 W S 26 on SE
S27 on SW and
S22 on NW faces with 2 notches on S & E edges
Land:- S 34 chs level Soil 2nd rate
balance rolling soil 3rd rate.

East on a random line bet Secs 23 & 26
va 14° 44' E

40.00 Set temporary 1/4 Sec cor.

80.24 Intersected N & S line 28 lks N of cor to 23, 24, 35 & 26.
Thence Drive N89°48' W on a true line bet Secs 23 & 26 with same va.

40.12 Drive a charred stake 12 ins in the ground for 1/4 Sec cor, dug pits 18x18x12 ins E & W of post 5½ ft dist and raised mound of earth 1½ ft high 3½ ft base over it. In E pit drive a stake 2x2 ins 2 ft long 1 ft in the ground marked "4 S on N face.

80.24 The cor to Secs 22, 23 26 & 27.
Land rolling Soil 3rd rate.

North bet Secs 22 and 23
va 14° 44' E

40.00 Drive a charred stake 12 ins in the ground for 1/4 Sec cor, dug pits 18x18x12 ins N & S of post 5½ ft dist and raised mound of earth 1½ ft high 3½ ft base over it. In N pit drive a stake 2x2 ins 2 ft long 1 ft in the ground marked 1/4 S on N face.

80.00 Drive a charred stake 12 ins in the ground for cor to Secs 14, 15, 22 & 23, dug pits 18x18x12 ins in each sec 5½ ft dist, and raised mound of earth 2 ft high 4½ ft base over it. In SE pit drive stake 2x2 ins 2 ft

long 1 ft in the ground marked:-
T34 N S14 on NE
R40 W, S23 on SE
S22 on SW and
S15 on NW faces with 3 notches on S
and 2 notch on E edges
Land rolling Soil 3rd rate

East on a random line bet Secs 14 & 23
va 14° 44' E

40,00 Set temporary 1/4 Sec cor
40. 80,48 Intersect N&S line 45 lks N of cor to secs 13, 14, 23
65. 24 Thence I run
79 N 89° 41' W on a true line bet secs 14 & 23
with same va
40,24 Drove a charred stake 12 ins in the ground for 1/4 sec
cor, dug pits 18×18×12 ins E&W of post 5½ ft dist, and
raised mound of earth 1½ ft high 3½ ft base over it. In
E pit drove a stake 2×2 ins 2 ft long 1 ft in the ground
marked 1/4 S on N face,
80,48 The cor to secs 14, 15, 22 and 23,
39. Land rolling Soil 3rd rate,

North bet secs 14 and 15.
va 14° 44' E
40,00 Drove a charred stake 12 ins in the ground for 1/4 sec
cor, dug pits 18×18×12 ins N&S of post 5½ ft dist, and
raised mound of earth 1½ ft high 3½ ft base over
it. In N pit drove a stake 2×2 ins 2 ft long 1 ft in the
ground marked 1/4 S on W face. Descend,
51,00 Foot of hill 30 ft. Enter valley bears NE and SW.
80,00 Drove a charred stake 12 ins in the ground for cor to secs
10, 11, 14 & 15, dug pits 18×18×12 ins N&S of post 5½ ft dist,
and raised mound of earth 2 ft high 4½ ft base
over it. In SE pit drove stake 2×2 ins 2 ft long 1 ft
in the ground marked:-
T34 N S11 on NE
R40 W S14 on SE
S15 on SW and
S10 on NW faces with 4 notches on S and 2
notches on E edges,
Land: S51 chs rolling Soil 3rd rate; balance
level soil 2nd rate,

East on a random line bet secs 11 and 14
va 14° 44' E

Subdivisions

40,00 Set temporary 1/4 sec cor.
53,00 Leave valley, bears NW & SE and ascend.
80,18 Intersect N & S line 31 lks N of cor to Secs 11, 12, 13 & 14
Thence I run
N 89° 51' W on a true line bet Secs 11 & 14
with same va.
40.09 Drive a charred stake 12 ins in the ground for 1/4 Sec cor., dug pits 18x18x12 ins E & W of post 5½ ft dist., and raised mound of earth 1½ ft high 3½ ft base over it. In E pit drive a stake 2x2 ins 2 ft long 1 ft in the ground marked "4 S on N face.
80,18 The cor to Secs 10, 11, 14 & 15,
Land:- W 53 chs level, Soil 2nd rate; balance rolling Soil 3rd rate.

North bet Secs 10 and 11
va 14° 44' E
17,00 Leave valley, bears E & SW and ascend,
40,00 Top of hill 30 ft. Drive a charred stake 12 ins in the ground for 1/4 Sec cor., dug pits 18x18x12 ins N & S of it, post 5½ ft dist., and raised mound of earth 1½ ft high 3½ ft base over it. In N pit drive a stake 2x2 ins 2 ft long 1 ft in the ground marked 1/4 S on W face.

80.00 Drive a charred stake 12 ins in the ground for cor to Secs 2, 3, 10 & 11, dug pits 18x18x12 ins in each Sec 5½ ft dist., and raised mound of earth 2 ft high 4½ ft base over it. In SE pit drive a stake 2x2 ins 2 ft long 1 ft in the ground marked:-
T 34 N S 2 on NE
R 40 W S 11 on SE
S 10 on SW and
S 3 on NW faces with 3 notches on S and 2 notch on E faces.
Land:- S 17 chs level Soil 2nd rate.
balance rolling Soil 3rd rate.

East on a random line bet Secs 3 & 11
va 14° 44' E
40,00 Set temporary 1/4 Sec cor.
80,34 Intersect N & S line 35 lks N of cor to Secs 12, 11 & 12
thence I run N 89° 45' W on a true line bet Secs 3 & 11 with same va.
40,17 Drive a charred stake 12 ins in the ground for 1/4 sec cor., dug pits 18x18x12 ins E & W of post 5½ ft dist, and raised mound of earth 2 ft high 4½ ft base over it. In E pit drive stake 2x2 ins 2 ft long 1 ft in the ground

Subdivisions

marked 1/4 S on N face

80.34 The cor to secs 2, 3, 10 and 11

Land rolling Soil 3rd rate

North on a random line bet secs 2 & 3

va 14° 44' E

Descend.

34.00 Foot of hill 30 ft. Enter valley bears NW & SE

40.00 Set temporary 1/4 Sec cor.

80.25 Intersect N boundary of township 35 lks W of cor to secs 2, 3, 34 & 35. which cor is a mound of earth 2 ft high 4½ ft

40. base over it. from pits 18x18x12 ins in each sec 5½ ft dist and in SE pit a stake 2x2 ins 2 ft long 1 ft in the ground marked:-

T35 N, S35 on NE R40W S2 on SE

T34 N S3 on SW and S34 on NW faces with 2 notches on E and 4 notches on W edges. Thence I run

S0°15' W on a true line bet secs 2 & 3 with same va

40.25 Drove a charred stake 12 ins in the ground for 1/4 sec cor dug pits 18x18x12 ins N & S of post 5½ ft dist. and raised mound of earth 1½ ft high 3½ ft base over it. In N pit drove stake 2x2 ins 2 ft long 1 ft in ground marked 1/4 S on W face.

39. 80.25 The cor to secs 2, 3, 10 & 11.

Land:- S34 chs rolling Soil 3rd rate balance level with 2nd rate soil.

T34 N R40 W

From the cor to secs 3, 4, 33 & 34 on the S boundary of this township which cor is a mound of earth 2½ ft high 5 ft base over it from pits 18x18x12 ins in each sec 5½ ft dist. and same stone 14x8x4 in the ground marked with 3 notches on E & W edges. I run North bet secs 33 and 34

va 14° 44' E

40.00 Drove a charred stake 12 ins in the ground for 1/4 sec cor. dug pits 18x18x12 ins N & S of cor 5½ ft dist. and raised a mound of earth 1½ ft high 3½ ft base over it. In N pit drove a stake 2x2 ins 2 ft long 1 ft in the ground marked 1/4 S on W face.

80.00 Drove a charred stake 12 ins in the ground for cor to secs 27, 28, 33 & 34. dug pits 18x18x12 ins in each sec 5½ ft dist. and raised mound of earth 2 ft high 4½ ft base over it. In S.E. pit drove stake 2x2 ins 2 ft long 1 ft in the ground marked:-

T34 N S27 on NE

R40 W S34 on SE

S33 on SW and

S28 on NW faces with 1 notch on S and 3 notches on E edges

Land level soil 2nd rate.

Subdivisions

T34N R40W

East on a random line bet secs 27 & 34.
va 14° 44' E

40.00 Set temporary 1/4 sec cor.

79.78 Intersect N & S line 14 lks S of cor to secs 26, 27, 34 & 35. Thence I run

S89°54' W on a true line bet secs 27 & 34 with same va

39.89 Drove a charred stake 12 ins in the ground for 1/4 sec cor. dug pits 18x18x12 ins E & W of post 5½ ft dist. and raised mound of earth 1½ ft high 3½ ft base over it. In E pit drove a stake 2x2 ins 2 ft long 1 ft in the ground marked 1/4 S on N face

79.78 The cor to secs 27, 28, 33 & 34

Land level soil 2nd rate

North bet secs 27 and 28
va 14° 44' E

40.00 Drove a charred stake 12 ins in the ground for 1/4 sec cor. dug pits 18x18x12 ins N & S of post 5½ ft dist. and raised a mound of earth 1½ ft high 3½ ft base over it. In N pit drove a stake 2x2 ins 2 ft long 1 ft in the ground marked 1/4 S on W face.

39. 41.00 Leave valley, bears NE & SW and ascend.

80.00 Top of spur. 30 ft. Drove a charred stake 12 ins in the ground for cor to secs 21, 22, 27 & 28, dug pits 18x18x12 ins in each sec 5½ ft dist. and raised a mound of earth 1½ ft high 3½ ft base over it. In SE pit drove a stake 2x2 ins 2 ft long 1 ft in the ground marked:

T34N S22 on NE
R40W S27 on SE
S28 on SW and
S21 on NW faces with 2 notches on S and 3 notches on E edges

Land:- S 41 chs level soil 2nd rate; balance rolling, soil 3rd rate

Mean 14 h 7883

East on a random line bet secs 22 & 27
va 14° 44' E

Descend.

17.00 Foot of hill 30 ft. Enter valley bears N & SW

36.00 Leave valley, bears NW & SE and ascend.

40.00 Set temporary 1/4 sec cor.

52.00 Top of hill 25 ft

79.82 Intersect N & S line 14 lks S of cor to secs 22, 23, 26 & 27 Thence I run

S89°54' W on a true line bet secs 22 and 27

with same va.

39,91 Drivs a charred stake 12ins in the ground for ¼ sec cor., dug pits 18x18x12ins E & W of post 5½ ft dist and raised mound of earth 1½ ft high 3½ ft base over it. In E pit drivs a stake 2x2ins 2ft long 1ft in the ground marked ¼ S on W face

79,82 The cor to secs 21, 22, 27 & 28
Land: W 17 and E 44 chs rolling soil 3rd rate balance level soil 2nd rate.

North bet Secs 21 and 22
va 14° 44' E

40,00 Drivs a charred stake 12ins in the ground for ¼ sec cor. dug pits 18x18x12 ins N & S of post 5½ ft dist, and raised mound of earth 1½ ft high 3½ ft base over it. In N pit drivs a stake 2x2ins 2ft long 1ft in the ground marked ¼ S on N face.

80,00 Drivs a charred stake 12ins in the ground for cor to Secs 15, 16, 21 and 22, dug pits 18x18x12 ins in each sec 5½ ft dist. and raised mound of earth 2ft high 4½ ft base over it. In SE pit drivs stake 2x2ins 2ft long 1ft in the ground marked: T 34 N S 15 on NE

R 40 W S 22 on SE
S 21 on SW and
S 16 on NW faces with 3 notches on S and E edges
Land rolling soil 3rd rate.

East on a random line bet secs 15 and 22
va 14° 44' E

Descend.

19,00 Foot of hill 30 ft, Enter valley, bears NE & SW
34,00 Leave valley, bears NE & SW and ascend
40,00 Set temporary ¼ sec cor.
49,00 Top of hill 30 ft.
79,70 Intersect N & S line 28 chs S of cor to Secs 14, 15, 22 & 23. Thence S on
S 89° 48' W on a true line bet secs 15 & 22 with same va.

39,85 Drivs a charred stake 12ins in the ground for ¼ sec cor., dug pits 18x18x12 ins E & W of post 5½ ft dist., and raised a mound of earth 1½ ft high 3½ ft base over it. In E pit drivs stake 2x2ins 2ft long 1ft in the ground marked ¼ S on W face.

79,70 The cor to secs 15, 16, 21 & 22.
Land: W 19 and E 46 chs rolling, soil 3rd rate, balance level, soil 2nd rate.

Subdivisions

North bet secs 15 and 16
va 14° 44' E

40,00 Drove a charred stake 12 ins in the ground for ¼ sec cor., dug pits 18x18x12 ins N & S of post 5½ ft dist., and raised mound of earth 1½ ft high 3½ ft base over it. In N pit drove a stake 2x2 ins 2 ft long 1 ft in the ground marked ¼ S on W face,

80,00 Drove a charred stake 12 ins in the ground for cor to secs 9, 10, 15 & 16, dug pits 18x18x12 ins in each sec 5½ ft dist., and raised mound of earth 2 ft high 4½ ft base over it, In S E pit drove stake 2x2 ins 2 ft long 1 ft in the ground marked :-

40 T 34 N S 10 on NE
R 40 W S 15 on SE
S 16 on SW and
S 9 on NW faces with 4 notches on S and 3 notches on E edges.
Land rolling, soil 3rd rate.

East on a random line bet secs 10 & 15
va 14° 44' E

39 40,00 Set temporary ¼ sec cor., and descend.
60,00 Foot of hill 30 ft Enter valley bears NE & SW

T 34 N R 40 W

79,76 Intersect N & S line 28 lks S of cor to secs 10, 11, 14 & 15 Thence I. run
S 89° 48' W on a true line bet secs 10 & 15 with same va

39,88 Drove a charred stake 12 ins in the ground for ¼ sec cor., dug pits 18x18x12 ins E & W of post 5½ ft dist and raised mound of earth 1½ ft high 3½ ft base over it. In E pit drove stake 2x2 ins 2 ft long 1 ft in the ground marked ¼ S on W face.

79,76 The cor to secs 9, 10, 15 & 16
Land, W 60 chs rolling soil 3rd rate
balance level soil 2nd rate

North bet secs 9 and 10
va 14° 44' E

40,00 Drove a charred stake 12 ins in the ground for ¼ sec cor., dug pits 18x18x12 ins N & S of post 5½ ft dist and raised mound of earth 1½ ft high 3½ ft base over it, In N pit drove a stake 2x2 ins 2 ft long 1 ft in the ground marked ¼ S on W face

80,00 Drove a charred stake 12 ins in the ground for cor to secs 3, 4, 9 & 10, dug pits 18x18x12 ins in each sec 5½ ft dist and raised mound of earth 2 ft high 4½ ft

Subdivisions

base over it. In SE pit drove a stake 2x2 ins 2 ft long 1 ft in the ground marked:—
T34N S3 on NE
R40W S10 on SE
S9 on SW and
S4 on NW with 5 notches on S and 3 notches on E edges.
Land rolling Soil 3rd rate.

East on a random line bet secs 3 & 10
va 14° 44' E

40.00 Set temporary 1/4 sec cor.
79.68 Intersect N & S line 32 lks S of cor to secs 2, 3, 10 and 11 Thence I run S89°46'W on a true line bet secs 3 & 10 with same va.
39.84 Drove a charred stake 12 ins in the ground for 1/4 sec. cor., dug pits 18x18x12 ins E & W of post 5½ ft dist., and raised mound of earth 1½ ft high 3½ ft base over it. In E pit drove stake 2x2 ins 2 ft long 1 ft in the ground marked 1/4 S on N face.
79.68 The cor to secs 3, 4, 9 & 10
Land rolling Soil 3rd rate.

T34N R40W

North on a random line bet secs 3 & 4
va 14° 44' E

40.00 Set temporary 1/4 sec cor., and descend.
49.00 Foot of hill 30 ft. Enter valley bears NW & SE
80.04 Intersect N boundary of Township 12 lks W of cor to secs 3, 4, 33 & 34, which cor is a mound of earth 2 ft high 4½ ft base over it, from pits 18x18x12 ins in each sec 5½ ft dist., and stake 2x2 ins 1 ft above ground in SE pit marked:—
T35N S34 on NE
R40W S3 on SE
T34N S4 on SW
S33 on NW faces with 3 notches on E & W edges
Thence I run S0°5'W on a true line bet secs 3 & 4 with same va.
40.04 Drove a charred stake 12 ins in the ground for 1/4 sec cor., dug pits 18x18x12 ins N & S of post 5½ ft dist and raised mound of earth 1½ ft high 3½ ft base over it. In N pit drove a stake 2x2 ins 2 ft long 1 ft in the ground marked 1/4 S on W face
80.04 The cor to secs 3, 4, 9 & 10
Land:- S49 chs rolling Soil 3rd rate, balance level soil 2nd rate,

Subdivisions

From the cor to secs 4, 5, 32 & 33 on the S boundary of this township which cor. is a mound of earth 2½ ft high 5 ft base and it from pits 18x18x12 ins in each one 5½ ft dist, and a Burnt Stone 12 x 9 x 6 ins marked with 2 notches on N and 4 notches on E edges. I run

North bet Secs 32 & 33.
va 14° 44' E

40,00 Drive a charred stake 12 ins in the ground for 1/4 sec cor. dug pits 18x18x12 ins N & S of post 5½ ft dist. and raised mound of earth 1½ ft high 3½ ft base over it. In N pit drive a stake 2x2 ins 2 ft long 1 ft in the ground marked 1/4 S on W face.

80,00 Drive a charred stake 12 ins in the ground for cor to secs 28, 29, 32 & 33, dug pits 18x18x12 ins in each one 5½ ft dist. and raised mound of earth 2 ft high 4½ ft base over it, and drive in SE pit a stake 2x2 ins 2 ft long 1 ft in the ground marked:-
T 34 N S 28 on NE
R 40 W S 33 on SE
S 32 on SW and
S 29 on NW faces with 4 notches on E and 1 notch on S edges.
Sand ridge Soil 3rd rate.

T 34 N R 40 W

East on a random line bet Secs 28 & 33.
va 14° 44' E

40,00 Set temporary 1/4 Sec cor and descend.
66,00 Foot of hill 30 ft. Enter valley bears NE & S.
79,90 Intersect N & S line 11 chs S of cor to secs 27, 28, 33 & 34. Thence I run
S 89° 55' W on a true line bet secs 28 & 33, with same va.

39,95 Drive a charred stake 12 ins in the ground for 1/4 sec cor. dug pits 18x18x12 ins E & W of post 5½ ft dist and raised mound of earth 1½ ft dist 3½ ft base over it. In E pit drive a stake 2x2 ins 2 ft long 1 ft in the ground marked 1/4 S on N face.

79,90 The cor. to secs 28, 29, 32 & 33.
Land:- N 66 chs rolling. Soil 3rd rate. balance level Soil 2nd rate.

North bet secs 28 & 29
va 14° 44' E

40,00 Drive a charred stake 12 ins in the ground for 1/4 sec cor dug pits 18x18x12 ins N & S of post 5½ dist, and raised mound of earth 1½ ft high 3½ ft base over it. In N pit drive a stake 2x2 ins 2 ft long 1 ft in the ground

1/4 S on W face

80.00 Drove a charred stake 12 ins in the ground for cor to secs 20 21 28 & 29, dug pits 18x18x12 ins in each sec 5½ ft dist, and raised mound of earth 2 ft high 4½ ft base over it. In E pit drove a stake 2x2 ins 2 ft long 1 ft in the ground marked:

T 34 N S 21 on NE
R 40 W S 28 on SE
S 29 on SW and
S 20 on NW faces with 2 notches on S and 4 notches on E edges

Land rolling Soil 3rd rate,

East on a random line bet Secs 21 & 28 va 14° 44' E

40.00 Set temporary 1/4 Sec cor

79.80 Intersect N & S line 18 lks S of cor to secs 21, 22, 27 & 28. Thence I run S 89° 52' W on a true line bet secs 21 & 28 with same va

39.90 Drove a charred stake 12 ins in the ground for 1/4 Sec cor, dug pits 18x18x12 ins E & W of post 5½ ft dist and raised mound of earth 1½ ft high

3½ ft base over it. In E pit drove a stake 2x2 ins 2 ft long 1 ft in the ground marked 1/4 S on N face

79.80 The cor to secs 20 21 28 & 29

Land rolling Soil 3rd rate

North bet Secs 20 and 21 va 14° 44' E

40.00 Drove a charred stake 12 ins in the ground for 1/4 Sec cor, dug pits 18x18x12 ins N & S of post 5½ ft dist and raised mound of earth 1½ ft high 3½ ft base over it. In N pit drove a stake 2x2 ins 2 ft long 1 ft in the ground marked 1/4 S on W face

80.00 Drove a charred stake 12 ins in the ground for cor to secs 16, 17, 20 & 21, dug pits 18x18x12 ins in each sec 5½ ft dist and raised mound of earth 2 ft high 4½ ft base over it. In SE pit drove a stake 2x2 ins 2 ft long 1 ft in the ground marked

T 34 N S 16 on NE
R 40 W S 20 on SE
S 21 on SW and

Subdivisions

S 17 on NW faces with 3 notches on same
4 notches on E edges
Land rolling Soil 3rd rate
May 15 th 1883

East on a random line bet Secs 16 & 21
va 14° 44' E
40,00 Set temporary 1/4 Sec cor.
79,84 Intersect N & S line 12 chs S of cor to Secs 15, 16, 21
and 22. Thence I run
S 89° 55' W on a true line bet Secs 16 & 21
with same va
39,92 Drive a charred stake 12 ins in the ground for 1/4 Sec cor, dug pits 15x15x12 ins N & S of post 5½ ft dist
and raised mound of earth 1½ ft high 3½ ft base over it. In E pit drive a stake 2x2 ins 2 ft long 1 ft in the ground marked "1/4 Sec" on E face
79,84 The cor to Secs 16, 17, 20 & 21
Land rolling Soil 3rd rate

North bet Secs 16 and 17
va 14° 44' E

T 34 N R 40 W

40,00 Drive a charred stake 12 ins in the ground for 1/4 Sec cor, dug pits 15x15x12 ins N & S of post 5½ ft dist and raised mound of earth 1½ ft high 3½ ft base over it. In N pit drive a stake 2x2 ins 2 ft long 1 ft in the ground marked "1/4 Sec" on W face
80,00 Drive a charred stake 12 ins in the ground for Cor to Secs 8, 9, 16 & 17 dug pits 15x15x12 ins in each Sec ½ ft dist and raised mound of earth 2 ft high 4½ ft base over it. In SE pit drive a stake 2x2 ins 2 ft long 1 ft in the ground marked ;-
T 34 N S 9 on NE
R 40 W S 16 on SE
S 17 on SW and
S 8 on NW faces with 4 notches on S & E edges
Land rolling Soil 3rd rate.

East on a random line bet Secs 9 & 16
va 14° 44' E
40,00 Set temporary 1/4 Sec cor
79,88 Intersect N & S line 16 chs S of cor to Secs 9, 10
15 & 16. Thence I run
S 89° 53' W on a true line bet Secs 9 & 16
with same va.

39.94 Drove a charred stake 12 ins in the ground for 1/4 Sec cor. dug pits 18x18x12 ins E & W of post 5½ ft dist. and raised mound of earth 1½ ft high 3½ ft base over it. In E pit Drove a stake 2x2 ins 2 ft long 1 ft in the ground marked 1/4 S on N face

79.88 The cor to secs 8 & 9, 16 & 17

Land rolling Soil 3rd rate

North bet secs 8 and 9

Va 14° 44' E

40.00 Drove a charred stake 12 ins in the ground for 1/4 sec cor. dug pits 18x18x12 ins N & S of post 5½ ft dist. and raised mound of earth 1½ ft high 3½ ft base over it. In N pit Drove a stake 2x2 ins 2 ft long 1 ft in the ground marked 1/4 S on N face

80.00 Drove a charred stake 12 ins in the ground for cor to secs 4, 5, 8 & 9, dug pits 18x18x12 ins in each sec 5½ ft dist and raised mound of earth 2 ft high 4½ ft base over it. In SE pit drove a stake 2x2 ins 2 ft long 1 ft in the ground marked:—

T 34 N S 4 on NE

R 40 W S 9 on SE

S 8 on SW and

S 5 on NW faces with 5 notches on S and 4 notches on E edges

Land rolling Soil 3rd rate

East on a random line bet secs 4 & 9

Va 14° 44' E

40.00 Set temporary 1/4 Sec cor.

79.50 Intersected N & S line 38 lks S of cor to secs 3, 4, 9 & 10. Thence Drove

S 89° 44' W on a true line bet secs 4 & 9 with same va.

39.90 Drove a charred stake 12 ins in the ground for 1/4 Sec cor. dug pits 18x18x12 ins E & W of post 5½ ft dist. and raised mound of earth 1½ ft high 3½ ft base over it. In E pit drove a stake 2x2 ins 2 ft long 1 ft in the ground marked 1/4 S on N face.

79.80 The cor to secs 4, 5, 8 & 9

Land rolling Soil 3rd rate

North on a random line between 4 & 5

Va 14° 44' E

40.00 Set temporary 1/4 Sec cor.

Subdivision

79.84 Intersect N boundary of township at cor to secs 4, 5, 32 & 33, which cor is a mound of earth 2 ft high 4½ ft base over it from pits 18 x 18 x 12 ins in each sec 5½ ft dist, with stake in SE pit 2 x 2 ins 1 ft above ground marked:- T 35 N S 33 on NE R 40 W S 4 on SE; T 34 N S 5 on SW and S 32 on NW faces with 2 notches on W and 4 notches on E edges. Thence I run South bet secs 4 & 5 on a true line with same va

39.84 Drove a charred stake 12 ins in the ground for ¼ sec cor, dug pits 18 x 18 x 12 ins N & S of post 5½ ft dist and raised mound of earth 1½ ft high 3½ ft base over it In N pit drove stake 2 x 2 ins 2 ft long 1 ft in ground marked ¼ S on W face

79.84 The cor to secs 4, 5, 8 & 9
Land rolling
Soil 3rd rate,

T 34 N R 40 W

From the cor to secs 5, 6, 31 & 32 on S boundary of township which cor. is a mound of earth 2½ ft high 5 ft base over it from pits 18 x 18 x 12 ins in each sec 5½ ft dist and sand stone 12 x 9 x 7 ins marked with 1 notch on W and 5 notches on E edges I run

North bet secs 31 & 32
va 14° 44' E

40.00 Drove a charred stake 12 ins in the ground for ¼ sec cor, dug pits 18 x 18 x 12 ins N & S of post 5½ ft dist and raised mound of earth 1½ ft high 3½ ft base over it In N pit drove a stake 2 x 2 ins 2 ft long 1 ft in the ground marked ¼ S on W face

80.00 Drove a charred stake 12 ins in the ground for cor to secs 29, 30, 31 & 32, dug pits 18 x 18 x 12 ins in each sec 5½ ft dist and raised a mound of earth 2 ft high 4½ ft base over it In SE pit drove a stake 2 x 2 ins 2 ft long 1 ft in the ground marked:-
T 34 N S 29 on NE
R 40 W S 32 on SE
S 31 on SW and
S 30 on NW faces with 1 notch on S and 5 notches on E edges.
Land rolling. Soil 3rd rate,

Subdivisions

East on a random line bet secs 29 & 32
va 14° 44' E

40.00 Set temporary 1/4 sec cor.

80.00 Intersected N & S line 7 lks N of cor to secs 28, 29 32 & 33. Thence I run N89°57'W on a true line bet secs 29 & 32 with same va.

40.00 Drove a charred stake 12 ins in the ground for 1/4 sec cor. dug pits 18x18x12 ins E & W of post 5½ ft dist and raised mound of earth 1½ ft high 3½ ft base over it. In E pit drove a stake 2x2 ins 2 ft long 1 ft in the ground marked 1/4 S on N face.

80.00 The cor to secs 29, 30, 31 & 32.
Land rolling Soil 3rd rate.

West on a random line bet secs 30 & 31
va 14° 44' E

40.00 Set temporary 1/4 sec cor.

79.15 Intersect W boundary of township 17 lks S of cor to secs 25, 30 31 & 36. which cor is a mound of earth 2½ ft high 5 ft base over it. found pits 18x18x12 ins in each sec 5½ ft dist, and stake 2x2 ins 1 ft long above ground marked:

T 34 N R 40 W

T 34 N S 30 on NE
R 40 W S 31 on SE
R 41 W S 36 on SW
S 25 on NW faces with 1 notch on S and 5 notches on N faces. Thence I run S89°53'E on a true line bet secs 30 & 31 with same va

39.15 Drove a charred stake 12 ins in the ground for 1/4 sec cor. dug pits 18x18x12 ins in the ground E & W of post 5½ ft dist and raised mound of earth 1½ ft high 3½ ft base over it. In E pit drove stake 2x2 ins 2 ft long 1 ft in the ground marked 1/4 S on W face.

79.15 The cor to secs 29, 30 31 & 32.
Land rolling Soil 3rd rate.

North bet secs 29 and 30
va 14° 44' E

40.00 Drove a charred stake 12 ins in the ground for 1/4 sec cor. dug pits 18x18x12 ins N & S of post 5½ ft dist, and raised a mound of earth 1½ ft high 3½ ft base over it. In N pit drove stake 2x2 ins 2 ft long 1 ft in the ground marked 1/4 S on W face.

80.00 Drove a charred stake 12 ins in the ground for cor to

Secs 19, 20, 29 & 30, dug pits 18x18x12 ins in the ground 5½ ft dist. and raised mound of earth 2 ft high 4½ ft base over it. In SE pit drive a stake 2x2 ins 2 ft long 1 ft in the ground marked ¼ T
T 34 N S 20 on NE
R 40 W S 29 on SE
S 30 on SW and
S 19 on NW faces with 3 notches on Sand 5 notches on E edges.
Land rolling Soil 3rd rate.

East on a random line bet Secs 20 & 29
va 14° 44' E
40.00 Set temporary 1/4 Sec cor.
80.06 Intersect N & S line 7 lks N of cor to Secs 20, 21, 28, 29
Thence I run
N 89° 57' W on a true line bet Secs 20 & 29
with same va.
40.03 Drive a charred stake 12 ins in the ground for ¼ sec cor. dug pits 18x18x12 ins E & W of post 5½ ft dist. and raised mound of earth 1½ ft high 3½ ft base over it. In E pit drive stake 2x2 ins 2 ft long 1 ft in the ground marked 1/4 S on N face.

80.06 The cor to Secs 19, 20, 29 & 30.
Land rolling Soil 3rd rate

West on a random line bet Secs 19 & 30
va 14° 44' E
40.00 Set temporary 1/4 Sec cor.
79.65 Intersect W boundary of township at cor to Secs 19, 24, 25 & 30, which cor. is a charred post drive 2 ft above ground with 3 notches on S and 4 notches on N faces with mound of earth 2½ ft high 5 ft base over it. Found pits 18x18x12 ins in each Sec 5½ ft dist. Thence I run
East on a true line bet Secs 19 & 30
with same va
39.63 Drive a charred stake 12 ins in the ground for 1/4 Sec cor. dug pits 18x18x12 ins E & W of post 5½ ft dist and raised mound of earth 1½ ft high 3½ ft base over it. In E pit drive a stake 2x2 ins 2 ft long 1 ft in the ground marked 1/4 S on N face
79.62 The cor to Secs 19 20 29 & 30
Land rolling Soil 3rd rate

Subdivisions

		North bet Secs 19 & 20
		va 14° 44' E
	40,00	Drove a charred stake 12 ins in the ground for 1/4 sec cor. dug pits 18x18x12 ins N & S of post 5½ ft dist and raised mound of earth 1½ ft high 3½ ft base over it. In N pit drove stake 2x2 ins 2 ft long 1 ft in the ground marked ¼ S on W face,
	80,00	Drove a charred stake 12 ins in the ground for cor to Secs 17, 18, 19 & 20, dug pits 18x18x12 ins in each sec 5½ ft dist and raised mound of earth 2 ft high 3½ ft base over it In E pit drove a stake 2x2 ins 2 ft long 1 ft in the ground marked:-
4		T 34 N S 17 on N E
6		R 40 W S 20 on S E
		S 19 on S W and
		S 18 on N W faces with 3 notches on S and 5 notches on E edges
		Land rolling Soil 3rd rate,
		May 16th 1883.
		East on a random line bet Secs 17 & 20
		va 14° 44' E
3 4	40.00	Set temporary 1/4 Sec Cor.
6	80,10	Intersect N & S line 16 lks N of cor to Secs 16, 17

T 34 N R 40 W

		20 & 21. Thence I run
		N 89° 53' W on a true line bet Secs 17 & 20 with same va
	40,05	Drove a charred stake 12 ins in the ground for ¼ sec cor. dug pits 18x18x12 ins E & W of post 5½ ft dist and raised mound of earth 1½ ft high 3½ ft base over it. In E pit drove a stake 2x2 ins 2 ft long 1 ft in the ground marked ¼ S on N face,
	80,10	The cor to Secs 17, 18, 19 & 20
		Land rolling Soil 3rd rate,
		West on a random line bet Secs 18 & 19
		va 14° 44' E
	40.00	Set temporary 1/4 Sec cor.
	79,40	Intersect W boundary of township 10 lks S of cor to Secs 13, 18, 19 & 24, which cor is post 4x4 ins about 3 ft above ground with 3 notches on N & S faces with mound of earth 2½ ft high 5 ft base over it from pits 18x18x12 ins in each sec 5½ ft dist. Thence I run
		S 89° 56' E on a true line bet Secs 18 & 19 with same va.
	39,40	Drove a charred stake 12 ins in the ground for ¼ sec

cor., dug pits 15x15x12 ins E & W of post 5½ ft dist and raised mound of earth 1½ ft high 3½ ft base on it. In E pit drive stake 2x2 ins 2 ft long 1 ft in the ground marked ¼ S on N face

79,40 The cor to secs 17, 18, 19 & 20

Land rolling Soil 3rd rate

North bet secs 17 & 18
va 14° 44' E

40,00 Drive a charred stake 12 ins in the ground for ¼ sec cor., dug pits 15x15x12 ins N & S of post 5½ ft dist and raised mound of earth 1½ ft high 3½ ft base on it. In N pit drive stake 2x2 ins 2 ft long 1 ft in the ground marked ¼ S on N face

80,00 Drive a charred stake 12 ins in the ground for cor to secs 7, 8, 17 & 18, dug pits 15x15x12 ins in each sec 5½ ft dist and raised mound of earth 2 ft high 4½ ft base on it. In SE pit drive a stake 2x2 ins 2 ft long 1 ft in the ground marked:

T 34 N S 8 on NE
R 40 W S 17 on SE
S 18 on SW and

S 7 on NW faces with 3 notches on E and 4 notches on S edges.

Land rolling Soil 3rd rate.

East on a random line bet secs 8 & 17
va 14° 44' E

40,00 Set temporary ¼ sec cor.,

80,12 Intersect N & S line 23 chs N of cor to secs 8, 9, 16 & 17. Thence S run N 89° 50' W on a true line bet secs 8 & 17 with same va.

40,06 Drive a charred stake 12 ins in the ground for ¼ sec., dug pits 15x15x12 ins E & W of post 5½ ft dist and raised mound of earth 1½ ft high 3½ ft base on it. In E pit drive stake 2x2 ins 2 ft long 1 ft in the ground marked ¼ S on N face,

80,12 The cor to secs 7, 8, 17 & 18

Land rolling Soil 3rd rate

West on a random line bet secs 7 & 18
va 14° 44' E

Resumed.

Subdivisions

35.00 Foot of hill 30 ft. Enter valley bears NE & SW
40.00 Set temporary ¼ Sec cor.
79.18 Intersect W boundary of township 18 lks S of cor. to secs. 7, 12, 13 & 18 which cor is a post about 4x4 ins 3 ft above ground marked with 2 notches on N & 4 notches on S faces with a mound of earth 2½ ft high 5 ft base over it from pits 18x18x12 ins in each sec 3½ ft dist. Thence I run S89°52'E on a true line bet secs 7 & 18 with same va.
39.18 Drove a charred stake 12 ins in the ground for ¼ sec cor. dug pits 18x18x12 ins E & W of post 5½ ft dist and raised mound of earth 1½ ft high 3½ ft base over it. In E pit drove stake 2x2 ins 2 ft long 1 ft in the ground marked ¼ S on N face
79.18 The cor to secs 7, 8, 17 & 18
Land:- E 35 chs rolling Soil 3rd rate balance marshy not fit for cultivation

T34 N R40 W

North bet secs 7 and 8
va 14° 44' E
40.00 Drove a charred stake 12 ins in the ground for ¼ sec cor dug pits 18x18x12 ins N & S of post 5½ ft dist and raised mound of earth 1½ ft high 3½ ft base over it In N pit drove stake 2x2 ins 2 ft long 1 ft in the ground marked ¼ S on W face
80.00 Drove a charred stake 12 ins in the ground for cor to secs 5, 6, 7 & 8, dug pits 18x18x12 ins in each sec 5½ ft dist and raised mound of earth 2 ft high 4½ ft base over it In SE pit drove stake 2x2 ins 2 ft long 1 ft in the ground marked:-
T 34 N S 5 on NE
R 40 W S 8 on SE
S 7 on SW and
S 6 on NW faces with 5 notches on E and S edges.
Land rolling
Soil 3rd rate.

Subdivisions

East on a random line bet secs 5 & 8
va 14° 44' E

40.00 Set temporary 1/4 sec cor.

80.31 Intersect N & S line 35 lks N of cor to secs 4, 5, 8 & 9.
Thence I run
N89°45'W on a true line bet secs 5 & 8
with same va

40.15 Drove a charred stake 12 ins in the ground for 1/4 sec cor. dug pits 18x18x12 ins E & W of post 5½ ft dist and raised mound of earth 1½ ft high 3½ ft base over it In Epit drove a stake 2x2 ins 2 ft long 1 ft in the ground marked 1/4 S on N face.

80.31 The cor to secs 5, 6, 7 & 8
Land rolling
Soil 3rd rate

T34 N R40W.

West on a random line bet secs 6 & 7
va 14° 44' E

40.00 Set temporary 1/4 sec cor.

79.26 Intersect W boundary of township 30 lks S of cor to secs 1, 6, 7 & 12 which cor is a post 4x4 ins 1 ft above mound of earth 2½ ft high 5 ft base over it, from pits 18x18x12 ins in each sec 5½ ft dist., post marked 1 notch on N and 5 notches on S faces. Thence I run
S89°47'E on a true line bet secs 6 & 7
with same va

39.26 Drove a charred stake 12 ins in the ground for 1/4 sec cor. dug pits 18x18x12 ins E & W of post 5½ ft dist., and raised mound of earth 1½ ft high 3½ ft base over it In Epit drove stake 2x2 ins 2 ft long 1 ft in ground marked 1/4 S on N face.

79.26 The cor to secs 5, 6, 7 & 8
Land rolling
Soil 3rd rate

Subdivision

North on a random line bet Secs 5 & 6
va 14° 44' E

40.00 Set temporary 1/4 Sec cor.

80.10 Intersect N boundary of township 20 lks W of cor to secs 5, 6, 31 & 32. which cor. is mound of earth 2 ft high 4½ ft base over it from pits 18x18x12 ins in each sec 5½ ft dist, and stake in SE pit 2x2 ins 1 ft above ground marked:-
T 35 N S 32 on NE
R 40 W S 5 on SE
T 34 N S 6 on SW
S 31 on NW faces with 1 notch on W and 5 notches on E edges. Thence I run S 0° 9' W on a true line bet secs 5 & 6 with same va

40,10 Drove a charred stake 12 ins in the ground for 1/4 Sec cor. dug pits 18x18x12 ins N & S of post 5½ ft dist and raised mound of earth 1½ ft high 3½ ft base over it. In N pit drove stake 2x2 ins 2 ft long 1 ft in ground marked 1/4 S on W face

80,10 The cor to secs 5, 6, 7 & 8
Land rolling. Soil 3rd rate
May 17th 1883

T 34 N R 40 W

General Description

The most of this township is rolling land with 3rd rate soil. The valley land is level and the soil of a better grade. The township is well covered with grass and were it not for the scarcity of water would be well adapted for grazing. In eastern part there are two ponds that go dry, as their supply comes from rains. In the northwestern part there is a dry marsh, that is unfit for cultivation

A List of Names

A list of the names of the individuals employed by I. L. McElroy U.S. Deputy Surveyor to assist in running measuring and marking the lines and corners described in the foregoing field notes of the Survey of the Subdivision and retracement lines of Township No 34 North of Range No 40 West of the 6th P.M. in Nebraska showing the respective capacities in which they acted:-

I. L. McElroy	Compassman
Barrie Carigan	Chainsman
J. M. McElroy	Flagsman
Ed Duffey	Chainman
Charley Dudden	Chainman

Final Oaths of Assistants

We hereby certify that we assisted I. L. McElroy United States Deputy Surveyor in surveying all of those parts or portions of the exterior boundaries and subdivision lines of township No 34 North of Range No 40 west of the 6th Principal Meridian in the State of Nebraska as are represented in the foregoing field notes as having been surveyed by him and under his direction; and that said Survey has been in all respects, to the best of our knowledge

and belief, well and faithfully surveyed and the corner monuments Established according to the instructions furnished by the United States Surveyor General for Nebraska

J. L. McElroy Chas Jassman
Barnie C Corriyan Mundsman
J M McElroy Flagman
Ed X Dubbez Chainman
Charley Padden Chainman

Subscribed and sworn to before me this 20th day of June 1882

Chas H Connell
U.S. Commission
Dist of Neb.

Final Oath of U.S. Deputy Surveyor.

I J. L. McElroy, U.S. Deputy Surveyor, do solemnly swear that in pursuance of instructions received from George S Smith U.S. Surveyor General for Nebraska, bearing date of the 29th day of August 1882, I have well, faithfully and truly in my own proper person, and strict conformity with the instructions furnished by the U.S. Surveyor General for Nebraska the Surveying Manual and the laws of the United States Surveyed all those parts or portions of the exterior and subdivision lines of Township No 34 North of Range No 40 west of the 6th PM in the State of Nebraska as are represented in the foregoing field notes as having been surveyed by me and under my directions and I do further solemnly swear that all the corners of said survey have

70

T34N R40W

established and perpetuated in strict accordance with the Surveying manual, printed instructions & the special written instructions of the U S Surveyor General for Nebraska, and in the specific manner described in the field notes and that the foregoing are the true field notes of such survey, and should any fraud be detected I will suffer the penalty of perjury under the provisions of an Act of Congress approved August 5th 1846

S C McElroy
Deputy Surveyor

Subscribed and sworn to before me this 22nd day of September A D 1883

W. R. Adams
Notary Public

NOTARIAL SEAL PLATTSMOUTH CASS COUNTY NEBRASKA

3

U.S. Surveyor General's Office

Plattsmouth Neb. Nov. 14th 1883

The foregoing Field Notes of the survey of the Subdivisional lines of Township No 34 North of Range No 40 West of the Principal Base and Meridian in the State of Nebraska executed by S. C. McElroy U.S. Deputy Surveyor under his Contract No X12 dated Aug. 29-1882, in the month of May 1883, having been critically Examined the necessary corrections and explanations made the said Field Notes and the survey they describe are hereby approved

Lyne Stephenson
U.S. Surveyor General

Field notes
of the
Retracement of the north Boundary
and west boundary and Survey
of the Subdivision
Lines of
Fractional
Township No 35,
north, of Base Line, Range No ~~38~~ 40 west
of the 6th principal meridian
in Nebraska
as
surveyed by
D. A. McElroy
U S Deputy Surveyor
under his
Contract No 12.
Dated August 29th 1882

Survey commenced
June 2nd 1883
Survey completed
June 8th 1883

Names and duties of Assistants

J D McElroy	Compassman
Barnie Carrigan	Mundman
J M McElroy	Flagman
Ed Duffey	Chainman
Charley Padden	Chainman

Index.

T 35 N R 40 W

	12		11		10		9		8		7	6
15	19	47	20	39	21	34	22	28	23	22	24
	46		45		38		33		27		21
14	30	44	29	37	28	32	27	26	26	20	25
	43		42		36		31		25		19
13	31	40	32	35	33	29	34	23	35	17	36

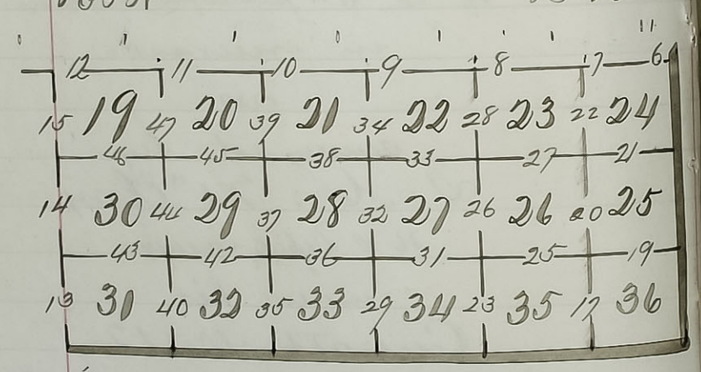

Preliminary Oaths of Assistants

We Ed Duffey and Charley Padden do solemnly swear that we will well and faithfully execute the duties of chain carriers: that we will leave the chain upon uneven ground and plumb the tally pins, whether by sticking or dropping the same, that we will report the true distance to all notable objects and the true length of all lines that we assist in measuring to the best of our skill and ability

Ed his x mark Duffey
[Seal] Charley Padden

Subscribed and sworn to before me this 4th day of May A.D. 1883

Chas H Oaneel
[Seal] U S Commissioner
Dist of Nev

I Barnie Carrigan do solemnly swear that I will well and truly perform the duties of Mundman

according to instructions given me and to the best of my ability

Barnie Carrigan

Subscribed and sworn to before me this 4th day of May AD 1883

Chas H Carroll

[Seal] U S Commissioner

Dist of Neb

I J M McElroy do solemnly swear that I will well and truly perform the duties of Flagman according to instructions given me and to the best of my skill and ability

J M McElroy,

Subscribed and sworn to before me this 4th day of May AD 1883

Chas H Carroll.

[Seal] U S Commissioner

Dist of Neb

Retracement of N Boundary T 35 N R 40 W

During the night of June 1st, 1883 I did not take any observation because it was too cloudy,

Retracement survey commenced June 2nd 1883, with a Burt's Improved Solar Compass manufactured by W & L E Gurley of Troy N.Y.

In commencing the survey of this township I first retract the north and west boundaries thereof beginning at the cor to Tp 35 N Rs 39 & 40 W on the north boundary of the state being the 43 N P N Lat, which cor is a mound of earth 2 ft high 5½ ft base one it from pits 24 x 18 x 12 ins crosswise on lines E W & S of cor 6 ft dist with stake 2 x 2 ins 1 ft above ground in E pit marked:-

C C T 35 N on S

R 39 W S 19 on E

R 40 W S 24 on W faces with 6 notches on S E & W faces.

Thence I run

Retracement of N Boundary

west on the 118th mile
va 14° 44' E

17 80
~~16~~ .45 A point 10 lks S of 118th Mile post which is a cottonwood post 6 ins square broken off at the top of a low mound, pits full
Set post 6 ins square 6 ft long 3 ft in the mound and rebuilt mound to 3 ft high 5 ft base fence pits 3 ft square 18 ins deep E & W of cor 6 ft dist Post marked:-
Dakota on N
Nebraska on S
118th mile ∠ 43° NL on E
and 1883 on W
Land 1 rolling soil 3rd rate
The return course is therefore S 89° 38' E

of Nebraska thru R 40 W

From 118th Mile post west on 43rd P N Lat
va 14° 44' E

80.10 A point 88 lks S of 119th Mile post, a cottonwood post 6 ins square broken off at top of low mound fence pits nearly full.
Set post 6 ins square 5 ft long 2 ft in the ground and rebuilt the mound to 3 ft high 5 ft base fence pits 3 ft square 18 ins deep E & W of post 6 ft dist.
Post marked:-
Dakota on N
Nebraska on S
119th mile ∠ 43° NL on E
and 1883 on W
Land rolling soil 3rd rate
The return course is therefore S 89° 22' E

Retracement of N Boundary

From 119th Mile post west
on 43rd P N Lat
Va 14° 44' E

79.94 A point 80 lks S of 120th
mile post, a cottonwood
post 6 ins square burned
off even with top of low
mound fence pits nearly fine
Set post 6 ins square 7 ft
long 3 ft in ~~at~~ the mound, and
rebuilt mound of earth
to 3 ft high 5 ft base around
post fence pits 3 ft square
18 ins deep E & W of post
6 ft dist. Post marked:
Dakota on N
Nebraska on S
120th mile & 43° N L on E
and 1883 on W
Land rolling
Soil 3rd rate
The return course is
therefore S 89° 26' E

of Nebraska thro R 40 W

From 120th Mile post west
on 43rd P N Lat
Va 14° 44' E

80.00 A point 83 lks S of 121st
mile post, a cottonwood post
6 ins square burned off
at top of a low mound
fence pits nearly fine.
Set post 6 ins square 6½
ft long 3½ ft in the mound
and rebuilt mound of
earth to 3 ft high 5 ft base
around post fence pits 3
ft square 18 ins deep E & W
of post 6 ft dist.
Post marked:
Dakota on N
Nebraska on S
121st mile & 43° N L on E
and 1883 on W
Land rolling Soil 3rd
rate.
The return course is
therefore S 89° 25' E

Retracement of N Boundary of Nebraska thro' R 40 W

From 121st Mile post west
on 43rd P N Lat
va 14° 44' E

80.05 A point 90 lks S of 122nd
Mile post, a cottonwood post
bins square burned off at
top of low mound from pits
nearly fell
Set post bins square 7 ft
long 3 ft in the mound
and rebuilt mound of
earth to 3 ft high 5 ft base
over it from pits 3 ft square
18 ins deep E & W of post 6
ft dist. Post marked
Dakota on N
Nebraska on S
122nd mile L 43° N L on E
and 1883 on W
Land rolling
Soil 3rd rate
The return course is
therefore S 89° 2[illegible] E

From the 122nd mile post west
on 43rd P N Lat
va 14° 44' E

54.00 Enter valley bears NE & SW
76.00 Leave valley bears NW & SE
80.00 A point 84 lks S of 123rd
mile post, a cottonwood post
bins square 3 ft above a low
mound from pits nearly fell
Rebuilt mound of earth to
3 ft high 5 ft base around
post, from pits 3 ft square
18 ins deep E & W of post 6
ft dist. Post marked
Dakota on N
Nebraska on S
123rd mile L 43° N L on E
and 1874 on W
Land: valley level with
2nd rate soil balance
rolling soil 3rd rate,
The return course is
therefore S 89° 24' E

Retracement of Boundary of T 35 N R 40 W

From 23rd Mile post west on 43rd P N Lat

va 14° 44' E

62.50 A point 70 lks South of closing cor to Twp 35 N Rs 40 & 41 W. Traces of mound and pits E W & S of cor. but no stake found.

Deposited a charred stake 12 ins in the ground for closing cor to T 35 N Rs 40 & 41 W. dug out the pits 24×18×12 ins crosswise on each line S. E & W of cor 6 ft dist. and raised mound of earth 2½ ft high 5 ft base over it. In E pit drove a stake 2×2 ins 2 ft long 1 ft in the ground marked:

C C T 35 N on S

R 40 W S 19 on E

R 41 W S 24 on W faces with 6 notches on S. E. & W faces

Land rolling Soil 3rd rate

The return course is therefore S 89° 23' E

June 2nd 1883

From the cor to Tps 34 & 35 N. Rs 40 & 41 W on the 5th Guide Meridian which cor. is a mound of earth 2½ ft high 5 ft base over it, from pits 24×18×12 ins lengthwise on each line N. S. E & W of cor 6 ft dist and stake 2×2 ins 1 ft above ground in S E pit marked:-

T 35 N S 31 on N E

R 40 W S 6 on S E

T 34 N S 1 on S W and

R 41 W S 36 on N W faces with 6 notches on each edge. From North on the 5th Guide Meridian bet secs 31 & 36

Va 14° 44' E

39.95 The 1/4 sec cor. Mound low and pits full, post down, set post up 3×3 ins 3 ft above ground marked 1/4 S on W face and rebuilt mound around it ~~for~~ 2 ft high 4½ ft base from pits 18×18×12 ins N & S of cor 5½ ft dist.

42.00 Enter valley bears E & W

Retracement of W Boundary of Tras. T35N R40W

74.00 Leave valley bears E & W
80.05 The cor to secs 25, 30, 31 & 36, A cedar post 4x4 ins 3ft above the ground marked 1 notch on S and 5 notches on N faces, Mound low and pits nearly full.
Rebuilt mound of earth to 2½ ft high 5 ft base around post from pits 18x18x12 ins in each sec 5½ ft dist.
Land: upland rolling with 3rd rate soil, the valley is dry marsh with some peat.

North on the 5th Guide Meridian bet secs 25 & 30
Va 14° 44' E

40.00 The ¼ sec cor. A cedar post 3x3 ins 1½ ft above mound of earth, marked ¼ on N face, Mound & pits in good condition.
80.10 The cor. to secs 19, 24, 25 & 30, a red cedar post 4x4 ins 5 ft long lying on ground by mound, which was low and pits nearly full
Set post 2 ft in mound with 2 notches on S and 4 notches on N faces. Rebuilt mound to 2½ ft high around post with 5 ft base from the pits 18x18x12 ins in each sec 5½ ft dist.
Land rolling, Soil 3rd rate.

North on the 5th Guide Meridian bet Secs 19 and 24
Va 14° 44' E

25.00 Enter valley bears E & W
40.05 Traces of mound and pits for ¼ sec cor., but no post found.
Deposited a charred stake 12 ins in the ground for the ¼ sec cor., and rebuilt mound of earth to 1½ ft high 3½ ft base over it. From pits 18x18x12 ins N & S of cor 5½ ft dist. In N pit drove a stake 2x2 ins 2ft long 1 ft in the ground marked ¼ S on N face.

Retracement W Boundary T 35 N R 40 W

42.00 Leave valley that bears E and W

57.40 Intersect N boundary of Nebraska or 43rd P N Lat at closing Cor to T 35 N., Rs 40 & 41 W (before by me discribed) which is 17.50 chs E of 124th Mile post

Land: the upland is sandy rolling with 3rd rate soil; the valley is a dry marsh

June 3rd 1883

Subdivision of T 35 N R 40 W

During the night of June 3rd near the SE cor of T 35 N R 40 W I took an observation on the star Polaris in accordance with the instructions in the Manual for surveys and drove pickets on the line thus established.

Survey of subdivision lines commenced June 4th 1883 with a Burt's Improved Solar Compass manufactured by W & L E Gurley of Troy N.Y.

Before commencing this survey I test my compass on the line established last night and find it correct.

From the cor to secs 35 & 36 in the S boundary of this township which cor. is a mound of earth 2 ft high 4½ ft base over it from pits 18x18x12 ins in each sec 5½ ft dist., and stake 2x2 ins 1 ft above the ground in SE pit marked:

T 35 N S 36 on NE
R 40 W S 1 on SE
T 34 N S 2 on SW and

Subdivision of

S 35 on NW faces with 1 notch on E and 5 notches on W edges I run

× North bet Secs 35 and 36
va 14° 44' E

40,00 Deposited a charred stake 12 ins in the ground for 1/4 sec cor., dug pits N & S of post 18x18x12 ins 5 1/2 ft dist. and raised a mound of earth 1 1/2 ft high 3 1/2 ft base over it. In N pit drove a stake 2x2 ins 2 ft long 1 ft in the ground marked 1/4 S on W face.

80,00 Deposited a charred stake 12 ins in the ground for cor to secs 25, 26, 35 & 36., dug pits 18x18x12 ins in each sec 5 1/2 ft dist. and raised mound of earth 2 ft high 4 1/2 ft base over it. In SE pit drove a stake 2x2 ins 2 ft long 1 ft in the ground marked:-

×

T 35 N S 25 on NE
R 41 W S 36 on SE
S 35 on SW and
S 26 on NW faces

T 35 N R 40 W

with 1 notch on S & E edges.
Land rolling Soil 3rd rate.

East on a random line bet Secs 25 & 36
va 14° 44' E

40,00 Set temporary 1/4 sec cor.

80,20 Intersect E boundary of this township 24 lks S of cor to secs 25 & 36., which cor is a mound of earth 2 ft high 4 1/2 ft base over it. from pits 18x18x12 ins in each sec 5 1/2 ft dist., and stake in SE pit ~~2x2~~ ins 1 ft above ground marked:-

T 35 N S 30 on NE
R 39 W S 31 on SE
R 40 W S 36 on SW
S 25 on NW faces with 1 notch on S and 5 notches on N edges
Thence I run

× S 89° 50' W on a true line bet secs 25 & 36. with same va.

40,10 Deposited a charred stake 12 ins in the ground for 1/4 sec cor., dug

Subdivision of

pits 18x18x12 ins E & W of post 5½ ft dist., and raised mound of earth 1½ ft high 3½ ft base over it. In E pit drove a stake 2x2 ins 2 ft long 1 ft in the ground marked ¼ S on N face

80.10 The cor to secs 25, 26, 35 and 36. Land rolling. Soil 3rd rate

North bet secs 25 & 26.
va 14° 44' E

40.00 Deposited a charred stake 12 ins in the ground for ¼ sec cor., dug pits 18x18x12 ins N & S of post 5½ ft dist., and raised a mound of earth 1½ ft high 3½ ft base over it. In N pit drove a stake 2x2 ins 2 ft long 1 ft in the ground marked ¼ S on W face.

80.00 Deposited a charred stake 12 ins in the ground for cor to secs 23, 24, 25 & 26, dug pits 18x18x12 ins in each sec 5½ ft dist. and raised mound of earth 2 ft high 4½ ft base over it. In SE pit drove

T 35 N R 40 W

a stake 2x2 ins 2 ft long 1 ft in the ground marked:-
T 35 N S 24 on NE
R 40 W S 25 on SE
S 26 on SW and
S 23 on NW faces with 2 notches on S and 1 notch on E edges
Land:- rolling, soil 3rd rate

East on a random line bet secs 24 & 25
va 14° 44' E

40.00 Set temporary ¼ sec cor.

80.12 Intersected E boundary of this township 21 lks S of cor to secs 24 and 25, which cor. is a mound of earth 2 ft high 4½ ft base over it, with pits 18x18x12 ins in each sec 5½ ft dist, and stake 2x2 ins 1 ft above ground in SE pit marked:
T 35 N S 19 on NE
R 39 W S 30 on SE
R 40 W S 25 on SW and
S 24 on NW faces with 2 notches on S

Subdivision of

and 4 notches on N edges
Thence I run
S89°51' W on a true line bet secs
24 and 25, with same va.

40.06 Deposited a charred stake 1 2 ins in the ground for 1/4 sec cor., dug pits 18x18x12 ins E & W of post 5½ ft dist., and raised a mound of earth 1½ ft high 3½ ft base over it. In E pit drove a stake 2x2 ins 2 ft long 1 ft in the ground marked 1/4 S on N face

80.12 The cor to secs 23, 24, 25 and 26
Land rolling. Soil 3rd rate.

North on a true line bet Secs 23 & 24
va 14° 44' E

40.00 Deposited a charred stake 1 2 ins in the ground for 1/4 sec cor., dug pits 18x18x12 ins N & S of post 5½ ft dist., and raised a mound of earth 1½ ft high 3½ ft base over it. In N pit drove a stake 2x2 ins 2 ft long 1 ft in ground marked 1/4 S on W face.

T35 N R40 W

56.84 Intersected N boundary of State or 43rd P N Lat., 17.16 chs East of 119th Mile post, before described by me.
Deposited a charred stake 1 2 ins in the ground for closing cor to Secs 23 & 24., dug pits 18x18x12 ins S, E, & W of cor., 5½ ft dist., and raised mound of earth 2 ft high 4½ ft base over it. In E pit drove a stake 2x2 ins 2 ft long 1 ft in the ground marked:-
C.C. T35N R40W on S
S 24 on E and
S 23 on W faces with 1 notch on E & 5 notches on W faces.
Land rolling Soil 3rd rate.

From the cor. to secs 34 & 35 on the north boundary of T35N R40W., which cor. is a mound of earth 2 ft high 4½ ft base over it. from pits 18x18x12 ins in each sec 5½ ft dist., and stake in S E pit marked S:

Subdivision of

T35N S35 on NE
R40W S 2 on SE
T34N S 3 on SW
S34 on N W faces with 2 notches on E and 4 notches on W Edges.
I run
North bet secs 34 & 35
va 14° 44' E

40.00 Deposited a charred stake 12 ins in the ground for 1/4 sec cor., dug pits 18x18x12 ins N & S of post 5 1/2 ft dist., and raised a mound of earth 1 1/2 ft high 3 1/2 ft base over it. In N pit drove a stake 2x2 ins 2 ft long 1 ft in the ground marked 1/4 S on W face.

54.00 Leave valley bears NW and NE and ascend.

80.00 Deposited a charred stake 12 ins in the ground for cor to secs 26, 27, 34 & 35, dug pits 18x18x12 ins in each sec 5 1/2 ft dist., and raised mound of earth 2 ft high 4 1/2 ft base over it. In SE pit drove a stake 2x2 ins 2 ft long 1 ft in the ground marked

T35N R40W

T35N S26 on NE
R40W S35 on SE
S34 on SW and
S27 on N W faces with 1 notch on S and 2 notches on E edges.
Land:- S 54 chs level, soil 2nd rate balance rolling with 3rd rate soil.

East on a random line bet secs 26 & 35
va 14° 44' E
Descend

14.00 Foot of hill 40 ft, enter valley bears N W and S W

40.00 Set temporary 1/4 sec cor.

43.00 Leave valley, bears N W and S E and ascend.

55.00 Top of hill 40 ft

79.86 Intersect N & S line 10 lks N of cor to secs 25, 26, 35 & 36
Thence I run
N89°56' W on a true line bet secs 26 & 35, with same va

39.93 Deposited a charred stake 12ins in the ground for 1/4 Sec cor., dug pits 18x18x12 ins E+W of post 5½ ft dist., and raised a mound of earth 1½ ft high 3½ ft base over it. In E pit I drew a stake 2x2 ins 2ft long 1 ft in the ground marked 1/4 S on N face.

40.

79.86 The cor. to Secs. 26, 27, 34 and 35. Land: W 14 and E 36.86 chs running with 3rd rate soil; balance level with 2nd rate soil.

North left Secs 26 and 27
Va 14° 44' E

40.00 Deposited a charred stake 12ins in the ground for 1/4 Sec cor., dug pits 18x18x12 ins N & S of post 5½ ft dist., and raised mound of earth 1½ ft high 3½ ft base over it. In N pit drew a stake 2x2 ins 2 ft long 1 ft in the ground marked 1/4 S on W face.

80.00 Deposited a charred stake 12ins in the ground for cor. to Secs 22, 23, 26 &

27. dug pits 18x18x12 ins in each Sec 5½ ft dist., and raised mound of earth 2 ft high 4½ ft base over it. In SE pit drew a stake 2x2 ins 2 ft long 1 ft in the ground marked:-
T35N S23 on NE
R40W S26 on SE
S27 on SW and
S22 on NW faces with 2 notches on S and E edges.
Same running Rail 3rd rate.

East on a random line left Secs 23 & 24
Va 14° 44' E

40.00 Set temporary 1/4 Sec cor.

79.90 Intersect N+S line 14 chs N of cor to Secs 23, 24, 25 & 26
Thence S run
N89°54' W on a true line left Secs 23 and 26 with same va.

39.95 Deposited a charred stake 12ins in the ground for 1/4 Sec cor., dug pits 18x18x12 ins E+W of post 5½ ft dist

Subdivision of

and raised mound of earth 1½ ft high 3½ ft base over it. In E pit drive a stake 2×2 ins 2 ft long 1 ft in the ground marked "4 S on N face.

79.90 The cor to Secs 22, 23, 26 and 27
Land running Dail 3rd rate

North on a true line bet Secs 22 and 23
Va 14° 44' E

40.00 Deposited a charred stake 1 2 ins in the ground for ¼ Sec cor., dug pits 18×18×12 ins N & S of post 5½ ft dist., and raised mound of earth 1½ ft high 3½ ft base over it. In N pit drive a stake 2×2 ins 2 ft long 1 ft in the ground marked ¼ S on N face.

57.40 Intersect N boundary of State on 43rd P N Lat 17.30 chs E of 120th Mile post, before described by me.
Deposited a charred stake 1 2 ins in the ground for closing cor. to Secs 22 & 23, dug pits 18×18×12 ins E. S & W of cor 5½ ft dist., and raised mound of

earth 2 ft high 4½ ft base over it. In E pit drive a stake 2×2 ins 2 ft long 1 ft in the ground marked:-
C.C. T 35 N R 40 W on S
S 23 on E and
S 22 on W faces with 2 notches on E and 4 Notches on W faces.
Land running Dail 3rd rate

From the cor to Secs 33 and 34 on the S boundary of this township, which cor is a mound of earth 2 ft high 4½ ft base over it, from pits 18×18×12 ins in each Sec 5½ ft dist., and stake in S E pit 2×2 ins 2 ft above ground marked
T 35 N S 34 on N E
R 40 W S 3 on S E
T 34 N S 4 on S W and
S 33 on N W faces with 3 notches on E and W edges.
I run
North bet Secs 33 and 34
Va 14° 44' E

Subdivision of T35N R40W

40.00 Deposited a charred stake 12 ins in the ground for 1/4 sec cor. dug pits 18x18x12 ins N & S of post 5½ ft dist., and raised a mound of earth 1½ ft high 3½ ft base over it. In N pit drove a stake 2x2 ins 2 ft long 1 ft in the ground marked 1/4 S on N face.

51.00 Leave valley, bears S.W and N.E and ascend.

80.00 Top of hill 50 ft. Deposited a charred stake 12 ins in the ground for cor to secs. 27, 28, 33 & 34. dug pits 18x18x12 ins in each sec 5½ ft dist., and raised a mound of earth 2 ft high 4½ ft base over it. In SE pit drove a stake 2x2 ins 2 ft long 1 ft in the ground marked:-
T35N S27 on NE
R40W S34 on SE
S33 on SW and
S28 on NW faces with 1 notch on S and 3 notches on E edges.
Land:- S 51 lks level, soil 2nd rate, balance rolling, soil 3rd rate.

East on a random line bet secs 27 and 34 va 14° 44' E

Descend

19.00 Foot of hill 50 ft, enter valley bears N and SW.

40.00 Set temporary 1/4 sec cor.

49.00 Leave valley bears NW and SE and ascend.

55.00 Top of hill 40 ft.

80.05 Intersect N & S line 28 lks N of cor to secs 26, 27, 34 and 35

Thence I run

N 89° 48' W on a true line bet secs 27 and 34 with same va

40.02½ Deposited a charred stake 12 ins in the ground for 1/4 sec cor. dug pits 18x18x12 ins E and W of post 5½ ft dist., and raised a mound of earth 1½ ft high 3½ ft base over it, In E pit drove a stake 2x2 ins 2 ft long 1 ft in the ground marked 1/4 S on N face

80.05 The cor. to secs 27, 28, 33 and 34,
Land:- W 19 and E 31.05 lks rolling, soil 3rd rate, balance level soil 2nd rate,

Subdivision of

North bet secs. 27 and 28
Va 14° 44' E

40.00 Deposited a charred stake 12 ins in the ground for 1/4 sec cor., dug pits 18x18x12 ins N & S of post 5½ ft dist., and raised a mound of earth 1½ ft high 3½ ft base over it. In N pit drove a stake 2x2 ins 2 ft long 1 ft in the ground marked 1/4 S on W face.

80.00 Deposited a charred stake 12 ins in the ground for cor to secs 21, 22, 27 and 28, dug pits 18x18x12 ins in each sec 5½ ft dist. and raised mound of earth 2 ft high 4½ ft base over it. In SE pit drove a stake 2x2 ins 2 ft long 1 ft in ground marked:-
T35N S22 on NE
R40W S27 on SE
S28 on SW and
S21 on NW faces with 2 notches on S and 3 notches on E edges.
Land:- rolling, soil 3rd rate.

T35N R40W.

East on a random line bet secs 22 & 27
Va 14° 44' E

40.00 Set temporary 1/4 sec cor.

80.28 Intersect N & S line 35 lks N of cor to secs 22, 23, 26 and 27.
Thence I run
N 89° 45' W on a true line bet secs 22 and 27, with same va

40.14 Deposited a charred stake 12 ins in the ground for 1/4 sec cor., dug pits 18x18x12 ins E & W of post 5½ ft dist., and raised a mound of earth 1½ ft high 3½ ft base over it. In E pit drove a stake 2x2 ins 2 ft long 1 ft in ground marked 1/4 S on N face.

80.28 The cor. to secs 21, 22, 27 & 28
Land:- rolling soil 3rd rate.

June 24th 1883

North on a true line bet Secs 21 & 22
va 14° 44' E

40,00 Deposited a charred stake 12 ins in the ground for 1/4 Sec cor., dug pits 18x18x12 ins N & S of post 5½ ft dist., and raised a mound of earth 1½ ft high 3½ ft base over it. In N pit drove a stake 2x2 ins 2ft long 1 ft in the ground marked 1/4 S on W face.

57,20 Intersect N boundary of the State or 43rd P N Lat., 17,10 chs East of 121st Mile post, before described by me.

Deposited a charred stake 12 ins in the ground for Closing Cor to Secs 21 & 22, dug pits 18x18x12 ins E, S & W of cor 5½ ft dist., and raised a mound of earth 2 ft high 4½ ft base over it. In E pit drove a stake 2x2 ins 2 ft long 1 ft in the ground marked:

C.C. T35N R40W on S
S 22 on E and
S 21 on W faces with 3 notches on E & W faces
Land rolling Soil 3rd rate.

From the cor to Secs 32 & 33 on the S boundary of this township which cor. is a mound of earth 2 ft high 4½ ft base over it from pits 18x18x12 ins in each Sec 5½ ft dist., and stake 2x2 ins 2 ft long 1 ft in the ground in SE pit marked:

T35N S 33 on NE
R40W S 4 on SE
T34N S 5 on SW
S 32 on NW faces with 4 notches on E and 2 notches on W edges
Drum

North bet Secs 32 and 33
va 14° 44' E

Descend

24,00 Foot of hill, enter valley, bears NW and SE

40,00 Deposited a charred stake 12 ins in the ground for 1/4 Sec cor., dug pits 18x18x12 ins N & S of post 5½ ft dist and raised a mound of earth 1½ ft high 3½ ft base over it. In N pit drove a stake 2x2 ins 2ft long 1 ft in the ground marked

Subdivision of T 35 N. R 40 W.

1/4 S on W face

80.00 Deposited a charred stake 12 ins in the ground for cor to secs 28, 29, 32 & 33, dug pits 15x8x12 ins in each sec 5½ ft dist, and raised a mound of sand 2 ft high 4½ ft base over it. In S E pit drove a stake 2x2 ins 2 ft long 1 ft in ground marked:-

T 35 N S 28 on N E
R 40 W S 33 on S E
S 32 on S W and
S 29 on N W faces with 1 notch on S and 4 notches on E edges.

Land:- S 24 lks rolling with 3rd rate soil; balance level soil 2nd rate.

East on a random line bet secs 28 & 33.
Va 14° 44' E.

35.00 Leave valley, bears N W and S E and ascend.

40.00 Set temporary 1/4 sec cor.
Top of hill 50 ft

80.10 Intersect N & S line 20 lks S of cor

to secs 27, 28, 33 & 34.
Thence S rem
S 89° 51' W on a true line bet secs 28 and 33, with same va.

40.05 Deposited a charred stake 12 ins in the ground for 1/4 sec cor., dug pits 18x18x12 ins E & W of post 5½ ft dist, and raised a mound of earth 1½ ft high 3½ ft base over it. In E pit drove a stake 2x2 ins 2 ft long 1 ft in the ground marked 1/4 S on N face.

80.10 The cor. to secs 25, 29, 32 & 33.
Land:- W 35 lks level soil 2nd rate
Balance rolling with 3rd rate soil

North bet Secs 28 & 29
Va 14° 44' E

40.00 Deposited a charred stake 12 ins in the ground for 1/4 sec cor. dug pits 18x18x12 ins N & S of post 5½ ft dist, and raised a mound of earth 1½ ft high 3½ ft base over it. In N pit drove a stake 2x2 ins 2 ft long 1 ft in the ground marked 1/4 S

Subdivision of

on W face.

80,00 Deposited a charred stake 12ins in the ground for cor. to secs 20, 21, 28 & 29, dug pits 15x15x12 ins in each sec 5½ ft dist, and raised a mound of earth 2ft high 4½ ft base over it. In SE pit drove a stake 2x2ins 2 ft long 1ft in the ground marked:-
T35N S21 on NE
R40W S28 on SE
S29 on SW and
S20 on NW faces nick 2 notches on S and 4 notches on E edges.
Land:- level soil 2nd rate.

East on a random line bet secs 21 & 28
Va 14° 44' E

4,00 Leave valley bears NW & SE and ascend.
12,00 Top of hill 40 ft.
40,00 Set temporary ¼ sec cor.
80,14 Intersect N & S line 20 lks S of cor to secs 21, 22, 27 & 28. Thence I run S89°51' W on a true line bet secs 21 and 28, with same va

T35N R40W

40,07 Deposited a charred stake 12ins in the ground for ¼ sec cor., dug pits 15x15x12 ins E & W of post 5½ ft dist., and raised a mound of earth 1½ ft high 3½ ft base over it. In E pit drove a stake 2x2ins 2ft long 1ft in ground marked ¼ S on N face.
80,14 The cor to secs 20, 21, 28 and 29
Land:- rolling soil 3rd rate

North on a true line bet Secs 20 & 21
Va 14° 44' E

7,00 Leave valley, bears NW & SE and ascend.
16,00 Top of hill 40 ft.
40,00 Deposited a charred stake 12ins in the ground for ¼ sec cor., dug pits 15x15x12 ins N & S of post 5½ ft dist., and raised a mound of earth 1½ ft high 3½ ft base over it. In N pit drove a stake 2x2 ins 2ft long 1 ft in the ground marked ¼ S on N face.
57,38 Intersect N boundary of the State on 43rd P N Lat., 16,80 lks E of 122nd Mile post, before by me described.
Deposited a charred stake 12ins in the

Subdivision of

ground for closing cor to Secs 20 & 21, dug pits 15x18x12 ins S. E & W of cor 5½ ft dist. and raised mound of earth 2 ft high 4½ ft base over it. In E pit drove a stake 2x2 ins 2 ft long 1 ft in the ground marked:-
C C T35 N R40 W on S
S 21 on E and
S 20 on W faces with 2 notches on W and 4 notches on E faces.
Found:- S 7 lbs lead soil 2nd rate: balance rolling soil 3rd rate.

From the cor to Secs 31 and 32 on the S boundary of this township which cor, is a mound of earth 2 ft high 4½ ft base over it from pits 15x8x12 ins in each sec 5½ ft dist, over stake 2x2 ins 1 ft above ground in SE pit marked:
T35 N S 32 on N E
R40 W S 5 on S E
T34 N S 6 on S W
S 30 on N W faces with 5 notches on E and 1 notch on W edges I run

T35N R40W

North bet Secs 31 and 32
Va 14° 44' E

40.00 Deposited a charred stake 12 ins in the ground for 4 Sec cor. dug pits 15x5x12 ins N & S of post 5½ ft dist, and raised a mound of earth 1½ ft high 3½ ft base over it. In N pit drove a stake 2x2 ins 2 ft long 1 ft in the ground marked ¼ S on W face. Descend.
53.00 Foot of hill 40 ft. Enter valley bears NE & SW
66.00 Leave valley, bears E & W and ascend.
80.00 Top of hill 40 ft. Deposited a charred stake 12 ins in the ground for cor to Secs 29, 30, 31 & 32, dug pits 15x8x12 ins in each sec 5½ ft dist and raised a mound of earth 2 ft high 4½ ft base over it. In SE pit drove a stake 2x2 ins 2 ft long 1 ft in the ground marked:-
T35 N S 29 on N E
R40 W S 32 on S E
S 31 on S W and
S 30 on N W faces with 1 notch on S and 5 notches on E edges
Found:- S 53 and N 14 lbs rolling with 3rd rate soil, balance lead with 2nd rate soil.

Subdivision of T35N R40W

East on a random line bet Secs 29 & 32
va 14° 44' E

40.00 Set temporary 1/4 sec cor. Descend.

52.00 Foot of hill 40 ft. Enter valley bears N & S.

79.80 Intersect N & S line 35 lks S of cor to Secs 28, 29, 32 & 33. Thence I run S 89° 45' W on a true line bet Secs 29 & 32 with same va,

39.90 Deposited a charred stake 12 ins in the ground for 1/4 sec cor., dug pits 18x8x12 ins E & W of post 5 1/2 ft dist., and raised mound of earth 1 1/2 ft high 3 1/2 ft base over it. In E pit drove a stake 2x2 ins 2 ft long 1 ft in the ground marked "1/4 S" on N face

79.80 The cor to Secs 29, 30, 31 and 32. Land:- N 52 lks rolling, Soil 3rd rate; balance level soil 2nd rate.

West on a random line bet Secs 30 & 31
va 14° 44' E

40.00 Set temporary 1/4 Sec cor.

79.36 Intersect N boundary of township on 5th Guide Meridian 18 lks N of cor to Secs 30 & 31, before by me described Thence I run N 89° 52' E on a true line bet Secs 30 & 31 with same va.

39.36 Deposited a charred stake 12 ins in the ground for 1/4 sec cor., dug pits 18x8x12 ins E & W of post 5 1/2 ft dist., and raised a mound of earth 1 1/2 ft high 3 1/2 ft base over it. In E pit drove a stake 2x2 ins 2 ft long 1 ft in the ground marked "1/4 S" on N face

79.36 The cor to Secs 29, 30, 31 and 32
Land rolling
Soil 3rd rate.

Subdivision of T35N R40W

North bet Secs 29 and 30
va 14° 44' E

40,00 Deposited a charred stake 12ins in the ground for 1/4 sec cor, dug pits 18x18x12 ins N & S of post 5½ ft dist., and raised a mound of earth 1½ ft high 3½ ft base over it. In N pit drove a stake 2x2ins 2ft long 1 ft in the ground marked 1/4 S on W face.

80,00 Deposited a charred stake 12ins in the ground for cor to secs 19, 20, 29 & 30, dug pits 18x18x12 ins in each sec 5½ ft dist. and raised mound of earth 2 ft high 4½ ft base over it. In SE pit drove a stake 2x2 ins 2 ft long 1 ft in the ground marked;-
T35N S20 on NE
R40W S29 on SE
S30 on SW and
S19 on NW faces with 2 notches on S and 5 notches on E edges
Land rolling
Soil 3rd rate

East on a random line bet secs 20 & 29
va 14° 44' E

20,00 Descend
34,00 Foot of hill 40 ft. Enter valley bears NW and SE.
40,00 Set temporary 1/4 Sec cor.
79,68 Intersect N & S line 40 lks S of cor to secs 20, 21, 28 and 29.
Thence I run
S89° 43' W on a true line bet secs 20 and 29 with same va
39,84 Deposited a charred stake 12ins in the ground for 1/4 Sec cor., dug pits 18x18x12 ins E & W of post 5½ ft dist., and raised a mound of earth 1½ ft high 3½ ft base over it. In E pit drove a stake 2x2ins 2 ft long 1 ft in the ground marked 1/4 S on N face
79,68 The cor to secs 19, 20, 29 & 30
Land;- W 34 Chs rolling with 3rd rate soil: balance level with 2nd rate soil.

Subdivision of T35N R40W.

West on a random line bet Secs 19 & 30
Va 14° 44' E

40.00 Set temporary 1/4 Sec cor.

79.22 Intersected N boundary of township on 5th Guide Meridian at 16 lks N of cor to Secs 19 & 30, bepm described by me
Thence I run
N 89° 53' E on a true line bet Secs 19 and 30 with same va

39.22 Deposited a charred stake 12 ins in the ground for 1/4 Sec cor, dug pits 18x18x12 ins E & W of post 5½ ft dist and raised a mound of earth 1½ ft high 3½ ft base over it. In E pit drove a stake 2x2 ins 2 ft long 1 ft in the ground marked 1/4 S on W face

79.22 The cor to Secs 19, 20, 29 and 30
Same running
Dist 3rd rate

North on a true line bet Secs 19 and 20
Va 14° 44' E
Descend

18.00 Foot of hill 40 ft. Enter valley bears W and SE.

40.00 Deposited a charred stake 12 ins in the ground for 1/4 Sec cor, dug pits 18x18x12 ins N & S of post 5½ ft dist., and raised a mound of earth 1½ ft high 3½ ft base over it. In N pit drove a stake 2x2 ins 2 ft long 1 ft in the ground marked 1/4 S on W face.

57.62 Intersected N boundary of the state, or 43rd P N Lat. 17 lks E of 123rd Mile post, described before by me,
Deposited a charred stake 12 ins in the ground for closing cor to Secs 19 and 20., dug pits 18x18x12 ins S, E & W of cor 5½ ft dist., and raised a mound of earth 2 ft high 4½ ft base over it. In E

Subdivision of

pit drive a stake 2x2 ins 2ft long 1 ft in the ground marked:- C.C. T35N R40W in S S20 in E and S19 in W faces with 1 notch in W and 5 notches in E faces.

Found:- S 18 chs running with 3rd rate soil; balance level and soil 2nd rate.

June 5th 1883

T35N R40W

General Description

This township is generally high rolling land with a third rate soil. The valley that runs through it is much better than the upland.

There is no water in the township, but it is pretty well covered with grass.

A List of Names.

A list of the names of the individuals employed by J. L. McElroy U.S. Deputy Surveyor to assist in running, measuring and marking the lines and corners described in the foregoing field notes of the Retracement and survey of the subdivision lines of Township No. 35 north, of Range No. 40 west of the 6th Principal Meridian in Nebraska. Showing the respective capacities in which they acted.

J. L. McElroy	Compassman
Barney Carrigan	Numbonman
J. M. McElroy	Flagman
Ed Duffey	Chainman
Charley Padden	Chainman

Final Oaths of Assistants

We hereby certify that we assisted J. L. McElroy United States Deputy Surveyor in surveying all those parts or portions of the Retracement of the exterior and survey of the Subdivision lines of Township No. 35 north, of Range No. 40 west of the 6th Principal meridian in the State of Nebraska as are represented in the foregoing field notes as having been surveyed by him and under his direction: and that said survey has been in all respects to the best of our knowledge and belief

well and faithfully surveyed and the corner monuments established according to the instructions furnished by the United States Surveyor General for Nebraska

J. L. McElroy Compassman
Barnie Corrigan Mountman
J. M. McElroy Flagman
Ed his X mark Dubbes Chainman
Charley Padden. Chainman

Sworn to and Subscribed before me this 20th day of June 1883

Chas H. Cornell
U.S. Commission
Dist of Neb.

Final Oath of U S Deputy Surveyor

I. S. C. McElroy U S Deputy Surveyor do solemnly swear that in pursuance of instructions received from George S Smith U S Surveyor General for Nebraska, bearing date August 29th 1882, I have well faithfully and truly, in my own proper person, and in strict conformity with the instructions furnished by the U S Surveyor General for Nebraska, the Surveying Manual, and the laws of the United States, surveyed all those parts or portions of the retracement of exteriors and subdivision lines of township No 35 north, of range No 40 west of the 6th Principal meridian in Nebraska as are represented in the foregoing field notes, as having been

surveyed by me and under my directions: and I do further solemnly swear that all the corners of said survey have been established and perpetuated in strict accordance with the surveying manual, printed instructions the special written instructions of the U S Surveyor General for Nebraska, and in the specific manner described in the field notes, and that the foregoing are the true field notes of such survey, and should any fraud be detected, I will suffer the penalty of perjury under the provisions of an act of Congress approved August 8th 1846

S E McElroy
U S Deputy Surveyor

Subscribed and sworn to before me this Twenty second day of October 1883.

W S Mahin
Notary Public

U. S. Surveyor General's Office
Plattsmouth Neb. Nov. 14th 1883.

The foregoing Field Notes of the surveys of the Subdivisional lines of Township No 35 North of Range No 40 West of the Principal Base and Meridian in the State of Nebraska executed by S. E. McElroy U. S. Deputy Surveyor under his Contract No 12 dated Aug 29th 1882 having been critically examined the necessary corrections and explanations made the said Field Notes and the surveys they describe are hereby approved

L. L. Stephenson
U. S. Surveyor General

General Land Office • Original Field Notes

Book Number

628

The images in this file are photographs of the notes of the original surveys of the State of Nebraska on file in the Office of the Nebraska State Surveyor located in Lincoln, Nebraska.

The original surveys in Nebraska began in the mid 1850's and were completed in the mid 1880's. The Nebraska office of the Surveyor General was closed June 30, 1886.