General Land Office • Original Field Notes

Book Number

633

The images in this file are photographs of the notes of the original surveys of the State of Nebraska on file in the Office of the Nebraska State Surveyor located in Lincoln, Nebraska.

The original surveys in Nebraska began in the mid 1850's and were completed in the mid 1880's. The Nebraska office of the Surveyor General was closed June 30, 1886.

Field Notes

of the
Survey and Subdivision
of
Township No. 17 North of the Base Line
of
Range No. 41 West of the
6th
Principal Meridian
in
Nebraska

Executed
By Luther Kuhlman Deputy Surveyor
under Joint-Contract No. 97 bearing
date the 27 day of July 1875

Survey
Commenced Sept 1st 1875
Completed " 5th 1875

List of Names
and duties of Assistants

Joseph Grace } Chainmen
J. B. Piper }
B. Bowley } Markmen
J. W. Zimor }

INDEX DIAGRAM.

T. No. 17. N. R 41 W 2d 6. P.M.

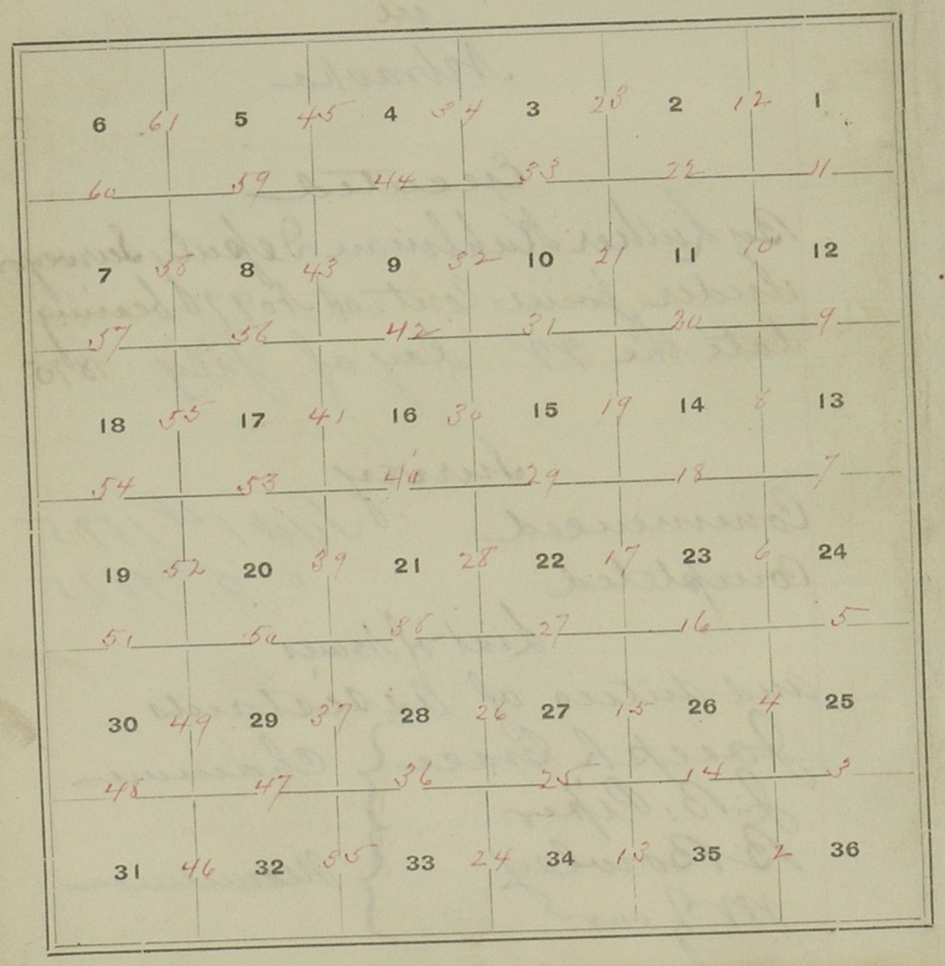

Town No 17 N Range No 41 West

To determin the proper adjustment of my compass for subdividing this Township I commence at the Corner to Townships No 17 on 4th & 5th Sd. P. North of Ranges No 40 & 41 on West 2nd Run North on blank line along the East boundary of Sec 36 Va 1.50 E

39.98 To 1/4 Sec Cor
79.97 To Cor to Secs

25.53 Ch

To retrace this line or run parallel thereto my compass is in proper adjustment. i.e.
Sept 1st 1875

Township No 17 N Range No 41 West

North between Secs 35 and 36
Va 15° E

40.00 Raised mound of Earth 2½ ft high from pits 18×24×12 in deep for gr sec cor

80.00 Raised mound of Earth 3 ft high from pits 18×24×12 in deep for Cor to Secs 25. 26. 35 and 36

Rolling Prairie Soil 2d rate

Township No 17 N Range No 41 West

East on random line between Secs 25 and 36
Va 15° E

40.00 Set post for temporary gr Sec Cor

80.10 Intersect E Boundary of Township 20 lks North of Cor to secs 25 and 36 from which cor I run
North 89° 51' West
on true line between Secs 25 and 36.
Va 15° E

40.05 Raised mound of earth 2½ ft high from pits 18×24×12 in deep for gr. Sec Cor.

80.10 Cor to Secs 25. 26. 35 and 36

Rolling Prairie Soil 2d rate

Township No 17 N Range 41 West

North between Secs 23 & 26
Va 15° E

40.00 Raised Mound of Earth 2½ ft high from pits 18×24×12 in deep for gr sec cor

80.00 Raise Mound of Earth 3 ft high from pits 18×24×12 in deep for cor to secs 23, 24, 25 and 26

Rolling Prairie Soil 2d rate

Township No 17 N Range No 41 West

East on random line between Secs 24 & 25
Va 15° E

40.00 Set post for temporary gr sec cor

80.00 Intersect East Boundary of Township 15 links North of cor to secs 24 and 25 from which cor I run
North 89° 54' West on true line between Secs 24 & 25
Va 15° E

40.00 Raise Mound of earth 2½ ft high from pits 18×24×12 in deep for gr sec cor

80.00 Cor to secs 23, 24, 25 and 26

Rolling Prairie Soil 2d rate

Township No 17 N Range No 41 W

North between Secs 23 and 24
Va 15° E

40.00 Raised mound of earth 2½ ft high from pits 18 x 24 x 12 in deep for qr Sec Cor.

80.00 Raised Mound of Earth 3 ft high from pits 18 x 24 x 12 in deep for Cor to Secs 13, 14, 23 & 24

Rolling Prairie Soil 2d rate

Township No 17 N Range No 41 West

East on random line between Secs 13 and 24.
Va 15° E

40.00 Set post for temporary qr Sec Cor

79.95 intersect East Boundary of the Township 16 lks North of Cor to Secs 13 and 24 from which Cor Irn

North 89° 53' West on true line between Secs 13 and 24
Va 15° E

39.97½ Raised mound of Earth 2½ ft high from pits 18 x 24 x 12 in deep for qr sec cor.

79.95 Cor to Secs 13, 14, 23 and 24.

Rolling Prairie Soil 2d rate

Township No 17 N Range No 41 West

North on true line between
Secs 13 and 14
Va 15° E

40.00 Raised Mound of Earth 2½ ft
high from pits 18x24x12 in
deep for qr sec cor.

80.00 Raised Mound of Earth 3 ft
high from pits 18x24x12 in
deep for cor to Secs 11. 12. 13 & 14

Rolling Prairie Soil 2d rate

Township No 17 N Range No 41 West

East on random line
between Secs 12 and 13
Va 15° E

40.00 Set post for temporary qr sec cor.
79.86 Intersect East Boundary of the
Township 10 lks North of Cor
to Secs 12 and 13. from which
cor I run
North 89° 56' West on
true line between Secs 12 & 13
Va 15° E

39.93 Raised mound of earth 2½ ft
high from pits 18x24x12 in
deep for qr sec cor

79.86 Corner to Secs 11. 12. 13 and 14

Rolling Prairie Soil 2d rate

Township No 17 N Range No 41 West

North between secs 11 and 12
Va 15° E

40.00 Raised mound of earth 2½ ft high from pits 18 x 24 x 12 in deep for gr sec cor

80.00 Raised mound of earth 3 ft high from pits 18 x 24 x 12 in deep for cor to 1, 2, 11 and 12

Rolling Prairie Soil 2d rate

Township No 17 N Range No 41 West

East on random line between secs 1 and 12
Va 15° E

40.00 Set post for temporary gr sec corner

79.80 Intersect East Boundary of the Township 20 lks North of the cor to secs 1 & 12 from which cor I run
North 89° 51' West
on true line between secs 1 and 12
Va 15° E

39.90 Raised mound of earth 2½ ft high from pits 18 x 24 x 12 in deep for gr sec cor.

79.80 Cor to secs 1, 2, 11 and 12.

Rolling Prairie Soil 2d rate

Township No 17 N Range 41 West

North on random line
between Secs 1 and 2
Va 15° E

40.00 Set post for temporary qr sec cor
79.60 Intersect North Boundary of
Township 50 links East of
Cor to Secs 1 and 2 from which
Cor I run
South 21' East on
true line between Secs 1 & 2
Va 15° E.

39.60 Raised mound of Earth 2½ ft
high from pits 18 x 24 x 12 in
deep for qr sec cor
79.60 Cor to Secs 1, 2, 11 and 12

Rolling Prairie Soil 2d rate

Sept 1st 1875

Township No 17 N Range No 41 West

North between Secs 34 and 35
Va 15° E

40.00 Raised mound of Earth 2½ ft
high from pits 18 x 24 x 12 in deep
for qr sec cor.

80.00 Raised mound of Earth 3 ft
high from pits 18 x 24 x 12 in deep
for cor to secs 26, 27, 34 and 35.

Rolling Prairie Soil 2d rate

Township No 17 N Range No 41 West

	East – on random line between secs 26 and 35 Va 15° E
40.00	Set Post for temporary gr sec cor
79.90	Intersect N and S line 15 lks South of Cor to Secs 25. 26. 35 and 36 from which cor I run South 89° 54' West on true line between secs 26 & 35 Va 15° E
39.95	Raised mound of earth 2½ ft high from pits 18 x 24 x 12 in deep for gr sec cor.
79.90	Cor to secs 26. 27. 34 and 35
	Rolling Prairie Soil 2d rate

Township No 17 N Range 41 West

	North between Secs 26 and 27 Va 15° E
40.00	Raised mound of Earth 2½ ft high from pits 18 x 24 x 12 in deep for gr sec cor
8 00	Raised mound of earth 3 ft high from pits 18 x 24 x 12 in deep for cor to secs 22. 23 26 and 27.
	Rolling Prairie Soil 2d rate

Township No 17 N Ranges 41 West

East on random line between secs 23 and 26
Va 15° E

40.00 Set post for temporary gr sec cor

79.86 Intersect N & South line 10 lks South of cor to secs 23. 24. 25 and 26 from which cor I run
South 89° 56' West on true line between secs 23 and 26
Va 15° E

39.93 Raised mound of earth 2½ ft high from pits 18 x 24 x 12 in deep for gr sec cor

79.86 ~~Raised mound of earth 3 ft high from pits 18 x 24 x 12 in deep for~~
Cor to Secs 22 23. 26 and 27

Rolling Prairie Soil 2d rate

Township No 17 N Range No 41 West

North between secs 22 & 23
Va 15° E

40.00 Raised mound of Earth 2½ ft high from pits 18 x 24 x 12 in deep for gr sec cor

80.00 Raised mound of Earth 3 ft high from pits 18 x 24 x 12 in deep for cor to secs 14. 15. 22 & 23

Rolling Prairie Soil 2d rate

Township No 17 N Range 41 W

East on random line between secs 14 and 23
Va 15° E

40.00 Set Post for temprary qr sec cor.

79.80 Intersected N & South line 25 links south of cor secs 13, 14, 23 and 24 from which cor I run
South 89° 49' West on true line between secs 14 and 23.
Va 15° E

39.90 Raised mound of earth 2½ ft high from pits 18 x 24 x 12 in deep for qr sec cor.

79.80 Cor to secs 14. 15. 22 and 23

Rolling Prairie Soil 2d rate

Township No 17 N Range No 41 West

North between Secs 14 and 15
Va 15° E

40.00 Raised mound of earth 2½ ft high from pits 18 x 24 x 12 in deep for qr sec cor.

80.00 Raised mound of earth 3 ft high from pits 18 x 24 x 12 in deep for cor to secs 10, 11, 14 and 15.

Rolling Prairie Soil 2d rate

Township No 17 N Range No 41 West

East on random line
between secs 11 and 14 -
Va 15° E

40.00 Set post for temporary qr sec cor
79.90 Intersected N. & S. line 16 lks
south of cor to secs 11.12,
13 and 14 from which cor
I run
South 89° 53' West
on true line between secs
11 and 14
Va 15° E

39.95 Raised mound of earth 2½
ft - high from pits 18 x 24 x 2
in deep for qr sec cor
79.90 Cor to secs 10.11.14 and 15

Rolling Prairie Soil 2d rate

Township No 17 N. Range No 41 West

North between sec 10 and 11
Va 15° E

40.00 Raised mound of earth 2½ ft
high from pits 18 x 24 x 12
in deep for qr sec cor
80.00 Raised mound of earth 3 ft
high from pits 18 x 24 x 12 in
deep for cor to secs 2.3.10 & 11.

Rolling Prairie Soil 2d rate

Township No 17 N Range No 41 West

East on random line
between secs 2 and 11
Va 15° E

4 40.00 Set post for temporary
Gr sec cor

80.00 Intersect N & S line 8 lks
South of cor to secs 1. 2.
11 and 12 from which cor
I run ~~West on~~
South 89° 57' west
on true line between
secs 2 and 11
Va 15° E

3 40.00 Raised mound of earth
2½ ft high from pits
7. 18 x 24 x 12 in deep for
Gr sec cor.

80.00 Cor to secs 2. 3. 10 and 11

Rolling Prairie Soil 2d rate

Township No 17 N Ranges No 41 West

North on random line
between secs 2 and 3
Va 15° E

40.00 Set post for temporary
Gr sec cor

79.52 Intersected North Boundary
of Township 30 links East
of cor to secs 2 and 3 from
which cor I run
South 13° East on
true line between secs
2 and 3
Va 15° East

39.52 Raised mound of earth 2½ ft
high from pits 18 x 24 x 12
in deep for Gr sec cor

79.52 Cor to secs 2. 3. 10 and 11

Rolling Prairie Soil 2d rate
Sept 2d 1875

Township No 17 N Range No 41 W

North between secs 33 and 34
Va 15° E

40.00 Raised mound of earth 2½ ft high from pits 18 x 24 x 12 in deep for qr sec cor.

80.00 Raised mound of earth 3 ft high from pits 18 x 24 x 12 in deep for cor to secs 27. 28. 33 and 34

Rolling Prairie Soil 2d rate

Township No 17 N Range No 41 West

East on random line
between secs 27 and 34
Va 15° E

40.00 Set post for temporary qr sec cor

80.00 Intersected N and S line at cor to secs 26, 27, 34 and 35 from which cor I run
West on true line
between secs 27 and 34
Va 15° E

40.00 Raised mound of earth 2½ ft high from pits 18 x 24 x 12 in deep for qr sec cor.

80.00 Cor to secs 27. 28. 33 and 34

Rolling prairie Soil 2d rate

Township No 17 N Range No 41 West

North between secs 27 and 28
Va 15° E

40.00 Raised mound of earth 2½ ft high from pits 18 x 24 x 12 in deep for gr sec cor

80.00 Raised mound of earth 3 ft high from pits 18 x 24 x 12 in deep for cor to secs 20. 27. 27 and 28

Rolling Prairie Soil 2d rate

Township No 17 N Range No 41 West

East - on random line between secs 22 and 27
Va 15° E

40.00 Set post for temporary gr sec cor

80.10 Intersected N & S line 15 lks North of cor to secs 21. 22. 27 and 28 from which cor I run
N. 89° 54' west on true line between secs 21 and 28.
Va 15° E

40.05 Raised mound of earth 2½ ft high from pits 18 x 24 x 12 in deep for gr sec cor.

80.10 Cor to secs 21. 22. 27 and 28

Rolling Prarie Soil 2d rate

Township No 17 N Range No 41 W

		North between secs 21 and 22 Va 15° E
4	40.00	Raised mound of earth 2½ ft high from pits 18x24x12 in deep for gr sec cor
8	80.00	Raised mound of earth 3 ft high from pits 18x24x12 in deep for cor to secs 15. 16. 21 and 22

Rolling Prairie Soil 2d rate

Township No 17 N Range 41 west

		East on random line between secs 15 and 22 Va 15° E
	40.00	Set post for temporary gr sec cor
	80 15	Intersected N & S line 18 links North of cor to secs 14. 15. 22 and 23 from which cor I run ~~west~~ North 89° 52' West on true line between secs 15 and 22 Va 15° E
	40 07½	Raised mound of earth 2½ ft high from pits 18x24x12 in deep for gr sec cor.
	80 15	Cor to secs 15. 16. 21 & 22

Rolling Prairie Soil 2d rate

Township No 17 N. Range No 41 West

		North between secs 15 & 16
		Va 15° E
	40.00	Raised mound of earth
4		2½ ft high from pits
		18 x 24 x 12 in deep for gr
		sec cor
8	80.00	Raised mound of earth
		3 ft high from pits 18 x 24
		x 12 in deep for cor to secs
		9. 10. 15 and 16
		Rolling Prairie Soil 2d rate

Township No 17 N Range No 49 West

		East on random line
		between secs 10 and 15
		Va 15° E
	40.00	Setpost for temporary gr
		sec cor.
	80.06	Intersected N & S line 5
		links North of cor to secs
		10, 11, 14 and 15 from which
		cor I run
		North 89° 58' West
		on true line between secs
		10 and 15
		Va 15° E
	40.03	Raised mound of Earth
		2½ ft high from pits
		18 x 24 x 12 for gr sec cor
	80.06	~~Raised Mound of earth~~
		~~3 ft high from pits 18 x 24~~
		~~x 12 in deep for~~
		Corner to secs 9. 10. 15 & 16
		Rolling prairie Soil
		2d rate

Township No 17 N Range No 41

		North between secs 9 & 10 Va 15° E
4	40.00	Raised mound of earth 2 1/2 ft high from pits 18 x 24 x 12 in deep for qr sec cor
8	80.00	Raised mound of earth 3 ft high from pits 18 x 24 x 12 in deep for cor to secs 3, 4, 9 & 10
		Rolling Prairie soil 2d rate

N Township No 17 N Range No 41 west

		East on random line between secs 3 & 10 Va 15° E
	40.00	Set post for temporary qrsec cor
	80.00	Intersected N & S line 10 links North of cor to secs 2, 3, 10 and 11 from which cor I run N 89° 56' west on true line between secs 3 and 10 Va 15° E
	40.00	Raised mound of earth 2 1/2 ft high from pits 18 x 24 x 12 in deep for qr sec cor
	80.00	Cor to secs 3, 4, 9 & 10
		Rolling Prairie Soil 2d rate

Township No 17 N Range No 41 W

	North on random line between Secs 3 and 4 Va 15° E
40.00	Set post for temporary qr sec cor.
79.48	Intersected North Boundary of Township 20 lks East of Cor to secs 3 and 4, from which cor I run South 9° East — on true line between secs 3 & 4 Va 15° E
39.48	Raised mound of earth 2½ ft high from pits 18 x 24 x 12 in deep for qr sec cor
79.48	Corner to secs 3. 4. 9 & 10
	Rolling Prairie Soil 2d rate
	Sept 3d 75

Township No 17 N Range No 41 West

	North between secs 32 & 33 Va 15° E
40.00	Raised mound of earth 2½ ft high from pits 18 x 24 x 12 in deep for qr sec cor —
80.00	Raised mound of earth 3 ft high from pits 18 x 24 x 12 in deep for cor to secs 28. 29. 32 & 33
	Rolling prairie Soil 2d rate

Township No 17 N Range No 41 W

East on random line between secs 28 and 33
Va 15° E

4000 Set post for temporary qr sec cor.

7986 Intersected N & S line 1 chs North of Cor to secs 27. 28. 33 and 34 from which cor & pine
North 89° 56' West on true line between secs 28 and 33
Va 15° E

39.93 Raised mound of earth 2 1/2 ft high from pits 18 x 24 x 12 in deep for qr sec cor.

79.86 Cor to secs 28. 29. 32 & 33

Rolling Prairie Soil 2d rate

Township No 17 N. Range No 41 West

North between secs 28 & 29
Va 15° E

40.00 Raised mound of earth 2 1/2 ft high from pits 18 x 24 x 12 in deep for qr sec cor.

80.00 Raised mound of earth 3 ft high from pits 18 x 24 x 12 in deep for Cor 20, 21, 28 and 29

Rolling Prairie Soil 2d rate

Township No 17 N Range No 41 West

East on random line between secs 21 and 28
Va 15° E

4 40.00 Set post for temporary qr sec cor

79.95 Intersected N & S line 18 lks North of cor to secs 21 22 27 & 28 from which cor I run
North 89° 52' west on true line between secs 21 and 28
Va 15° E

8 3997½ Raised mound of earth 2½ ft high from pits 18 x 24 x 12 in deep for qr sec cor.

79.95 Cor to secs 20, 21, 28 and 29

Rolling Prairie Soil 2d rate

Township No 17 N Range No 41 West

North between secs 20 & 21
Va 15° E

4000 Raised mound of earth 2½ ft high from pits 18 x 24 x 12 in deep for qr sec cor

8000 Raised mound of earth 3 ft high from pits 18 x 24 x 12 in deep for cor to secs 16, 17, 20 & 21

Rolling Prairie Soil 2d rate

Township No 17 N Range No 41 West

East on random line between secs 16 and 21
Va 15° E

4. 40.00 Set post for temporary qr sec cor

79.90 Intersected N & South line
8 10 links South of 24 Cor to secs 15, 16, 21 & 22
from which cor I run
South 89° 56' West on true line between secs 16 and 21
Va 15° E

39.95 Raised mound of earth 2 1/2 ft high from pits 18 x 24 x 12 in deep for qr sec cor

79.90 Cor to secs 16, 17, 20 & 21

Rolling prairie Soil 2d rate

Township No 17 N Range No 41 West

North between secs 16 and 17
Va 15° E

40.00 Raised mound of Earth 2 1/2 ft high from pits 18 x 24 x 12 in deep for qr sec cor.

80.00 Raised mound of earth 3 ft high from pits 18 x 24 x 12 in deep for Cor to secs 8, 9, 16 and 17

Rolling prairie
Soil 2d rate

Township No 17 N Range 41

East-on random line between secs 9 and 16
Va 15° E

40.00 Set post for temporary qr sec cor

79.86 Intersected N & S line 12 lks south of cor to secs 9.10.15 & 16 from which cor I run
~~South~~ 89° 55' west on true line between secs 9 and 16.
Va 15° E

39.93 Raised mound of earth 2 1/2 ft high from pits 18 x 24 x 12 in deep for qr sec cor.

79.86 Cor to secs 8.9.16 & 17

Rolling Prairie
Soil 2d rate

Township No 17 N Range No 41 West

North between secs 8 & 9
Va 15 E

40.00 Raised mound of earth 2 1/2 ft high from pits 18 x 24 x 12 in deep for qr sec cor.

80.00 Raised mound of earth 3 ft high from pits 18 x 24 x 12 in deep for cor to secs 4.5.8 & 9

Rolling Prairie Soil 2d rate

Township 17 N Range 41 west

East on random line
between secs 4 and 9
Va 15° E

4000 Set post for temporary qr
sec cor.

79.80 Intersect N & S line 10
lks North of cor to secs
3.4.9 & 10, from which
cor I run
North 89° 56' west
on true line between
secs 4 and 9,
Va 15° E

3990 Raised mound of earth 2½
ft high from pits 18 x 24
x 12 in deep for qr sec
cor

79.80 Cor to secs 4.5.8 and 9.

Rolling Prairie soil
2d rate –

Township 17 N, Range 41 west

North between Secs 4 & 5 –
on random line
Va 15° E

4000 Set post for temporary
qr sec cor

79.64 Intersected ~~North Boun~~
-dary of Township 40
lenks East of cor to
secs 4 and 5 from
which cor I run
South 17' East
on true line between
secs 4 and 5 –
Va 15° E

39.64 Raised mound of earth 2½
ft high from pits 18 x 24
x 12 in deep for qr sec
cor –

79.64 Cor to secs 4.5.8 and 9.

Rolling Prairie
Soil 2d rate
Sept 4th 1875

Township No 17 N Range No 41 W

North between secs
31 and 32

Va 15° E

40.00 Raised mound of earth 2 1/2 ft high from pits 18 x 24 x 12 in deep for gr sec cor

80.00 Raised mound of earth 3 ft high from pits 18 x 24 x 12 in deep for cor to secs 29. 30. 31 & 32

Rolling Prairie Soil 2d rate

Township No 17 N Range No 41 W.

East on random line between secs 29 and 32

Va 15° E

40.00 Set post for temporary gr sec cor.

80.00 Intersected No & line at cor to secs 28. 29. 32 & 33 from which cor I run West on true line between secs 29 and 32

Va 15° E

40.00 Raised mound of earth 2 1/2 ft high from pits 18 x 24 x 12 in deep for gr sec cor.

80.00 Cor to secs 29. 30. 31 & 32

Rolling Prairie Soil 2d rate

Township 17 N Range 41 W

	West on random line between secs 30 and 31
	Va 1.5° E
40.00	Set post for temporary qr sec cor
78.80	Intersected west Boundary of Township 30 lks North of cor to secs 30 and 31 from which cor I run
	North 89° 47' East on the line between secs 30 and 31
	Va 1.5° E
38.80	Raised mound of earth 2 1/2 ft high from pits 18 x 24 x 12 in deep for qr sec cor.
78.80	Cor to secs 29. 30. 31 and 32
	Rolling Prairie soil 2d rate

Township 17 N Range 41 W

	North between secs 29 & 30
	Va 1.5° E
40.00	Raised mound of earth 2 1/2 ft high from pits 18 x 24 x 12 in deep for qr sec cor
80.00	Raised mound of earth 3 ft high from pits 18 x 24 x 12 in deep for Cor to secs 19. 20. 29 & 30
	Rolling Prairie soil 2d rate

Township 17 N Range 41 West

	East on random line between secs 20 and 29 Va 15° E.
40.00	Set post for temporary qr sec cor
80.10	Intersected N & South line 10 lks North of Cor to secs 20. 21. 28 & 29 from which cor I run North 89° 56' West on true line between secs 20 and 29 Va 15° E
40.05	Raised mound of earth 2½ ft high from pits 18 x 24 x 12 in deep for qr sec cor.
80.10	Cor to secs 19. 20. 29 & 30
	Rolling Prairie Soil 2d rate-

Township 17 N Range 41 West

	West on random line between secs 19 and 30 Va 15° E
40.00	Set post for temporary qr sec cor
78.70	Intersected West Boundary of Township 25 lks North of Cor to secs 19 and 30 from which cor I run North 89° 49' East on true line between secs 19 and 30 Va 15° E.
38.70	Raised mound of earth 2½ ft high from pits 18 x 24 x 12 in deep for qr sec cor.
78.70	Cor to secs 19. 20. 29 & 30
	Rolling Prairie Soil 2d rate

Township 17 N Range 41 West

North between secs 19 & 20
Va 15° E

40.00 Raised mound of earth
2 1/2 ft high from pits 18
4 x 24 x 12 in deep for
gr sec cor

7 80.00 Raised mound of
earth 3 ft high from
pits 18 x 24 x 12 in deep
for cor to secs 17.18.19 &
20 -

Rolling Prairie Soil
2d rate

Township No 17 N Range 41 W.

East on random line
between secs 17 and 20
Va 15° E

40.00 Set post for temporary
gr sec cor

79.80 Intersected N & S line
20 lks North of cor to secs
16.17.20 & 21 from
which cor I run
North 89° 57' West
on true line between
secs 17 and 20
Va 15° E

39.90 Raised mound of
Earth 2 1/2 ft high
from pits 18 x 24 x 12
in deep for gr sec
cor

79.80 Cor to secs 17.18.19 and 20

Rolling Prairie Soil
2d rate

Township No 17 N Range 41 West

		West on random line between secs 18 & 19 Va 15° E
	40.00	Set post for temporary qr sec cor.
4	78.60	Intersected West Boundary of Township 2 alt's North of cor to secs 18 and 19 from which cor I run ~~west~~ North 89° 51' East on true line between secs 18 and 19 Va 15° E
	38.60	Raised mound of earth 2½ ft high from pits 18 x 24 x 12 in deep for qr sec cor.
7	78.60	Cor to secs 17. 18. 19 & 20

Rolling Prairie
Soil 2d rate

Township 17 N Range 41 West

	North between secs 17 & 18 Va 15° E
40.00	Raised mound of earth 2½ ft high from pits 18 x 24 x 12 in deep for qr sec cor
80.00	Raised mound of earth 3 ft high from pits 18 x 24 x 12 in deep for corner to secs 7. 8. 17 and 18.

Rolling Prairie
Soil 2d rate

Township No 17 N Range 41 W

East on random line
between secs 8 and 17
Va 15° E

40.00 Set-post for temporary
Gr sec cor

79.90 Intersected N & S line
15 links North of cor
to secs 8.9.16 and 17
from which cor I run
North 89° 54' West
on true line between
secs 8 & 17
Va 15° E

39.95 Raised mound of earth
2 1/2 ft high from pits
18 x 24 x 12 in deep for
Gr sec cor.

79.90 Cor to secs 7.8.17.18.

Rolling Prairie Soil
2d rate

Township No 17 N Range 41 W

West on random line
between secs 7 & 18
Va 15° E

40.00 Set-post for temporary
Gr sec cor

78.65 Intersected West Boundary
of Township 40 lks
North of cor to secs 7 & 18
from which cor I run
North 89° 43' East
on true line between
secs 7 and 18
Va 15° E

38.65 Raised mound of earth
2 1/2 ft high from
pits 18 x 24 x 12 in deep
for Gr sec cor.

78.65 Cor to secs 7.8.17 and 18

Rolling Prairie Soil 2d rate

Township No 17 N Range 41 W

North between secs 7 & 8
Va 15° E

40.00 Raised Mound of earth
2½ ft high from pits
18 x 24 x 12 in deep for
4 Gr sec cor

80.00 Raised mound of earth
3 ft high from pits
8 x 24 x 12 in deep for
7 Cor to secs 5.6.7 & 8.

Rolling Prairie Soil
2d rate

3

7

Township No 17 N Range 41 W

East on random
line between secs
5 and 8
Va 15° E

40.00 ~~Set post~~ for temporary
Gr sec cor.

79.86 Intersected N & S line
10 lks North of Cor to
secs 4.5.8 & 9 from
which Cor I run
N 89° 55' West
on true line between
secs 5 and 8
Va 15° E

39.93 Raised mound of earth
2½ ft high from pits
18 x 24 x 12 in deep for
Gr sec cor

79.86 Cor to secs 5.6.7 & 8

Rolling Prairie Soil
2d rate

Township 17 N Range 41 W

West on random line between secs 6 & 7
Va 15° E

40.00 Set post for temporary qr sec cor.

78.50 Intersected west Boundary of Township 35 lks North of cor to secs 6 & 7 from which cor I run
North 89°45' East on true line between secs 6 & 7.
Va 15° E

38.50 Raised mound of earth 2½ ft high from pits 18 x 24 x 12 in deep for qr sec cor

78.50 Cor to secs 5.6.7 & 8

Rolling Prairie soil 2d rate

Township 17 N Range 41 W

North on random line between secs 5 & 6
Va 15° E

40.00 Set post for temporary qr sec cor.

79.40 Intersected North Boundary of Township at cor to secs 5 & 6 from which cor I ran
South on true line between secs 5 & 6
Va 15° E

39.40 Raised mound of earth 2½ ft high from pits 18 x 24 x 12 in deep for qr sec cor

79.40 Cor to secs 5.6.7 & 8.

Rolling Prairie Soil 2d rate
Sept 5th 1875

General Description

The Land in this Town=
=ship is Rolling Prairie-
Soil 2d rate
No. Timber or water-
only fit for grazing

List of Names

A list of the names of the individuals who were employed to assist in surveying and subdividing Township No 17 North of the Base line of Range No 4 West of the 6th Principal Meridean showing the re=
=spective capacities in which they acted —

Joseph Grace
J. Bradfor Piper } Chainmen

R Bowley
J W. Genor } Moundmen

We hereby certify that we assisted Luther Kuhlman Deputy Surveyor in Surveying & subdividing Township No 17 N of the Base Line of Range No 41 West of the 6th Principal Meridian and that said Township has been in all respects to the best of our knowledge and belief well and faithfully surveyed & the Boundary monuments planted according to the instructions of the Surveyor General and of durable character construction & marking, and in the manner specifically described in the field notes—

Joseph Grace } Chainmen
13 Piper
B. Bowley } Moundmen

Subscribed & sworn to before me a Notary Public in & for Cheyenne County Neb this 14th day of Sept. 1875

E. N. Dallon
Notary Public

I Luther Kuhlman
Deputy Surveyor, do solemn=ly swear that in pursuance of a joint Contract wherein Fred M Dorrington William L. Wells and Luther Kuhlman are joint Contractors with E E John R. Clark Surveyor General for Iowa and Nebraska bearing date the 27 day of July I have truely faithfully and duly in my own proper person and in strict-conformity to the instructions furnished by the Surveyor General the Surveying Manual and the Laws of the United States Surveyed all those parts or portions of Township No 17 North of the Base Line of Range No 41 West of the 6th Principal Meridian as are represent=ed in the foregoing Field Notes as having been surveyed under my direction and I do further solemnly swear that that all the corners of the said survey, have been Established and perpetuated in strict accordance with the surveying manual and printed instructions and special instructions of the Surveyor General, of Directions, Character construction and marking and in the manner specifically described in the foregoing field notes and that the foregoing are the true and original field Notes of such survey

L Kuhlman

Subscribed & sworn to before me a Probate Judge in & for Co ss Co. Nebraska this 1st day of Nov 1875

W R Ellison
Probate Judge

Surveyor Generals Office

Plattsmouth Neb Nov 10th 1875

The foregoing field notes of the survey of the subdivision lines of Township No. 17 North of the Base Line of Range No. 41 West of the 6th Principal Meridian in the State of Nebraska executed by Luther Kuhlman under Joint Contract No. 97 dated July 22nd 1875 in the month of Sept 1875 having been critically examined the necessary corrections and explinations made the said field notes and the surveys they describe are hereby approved

J. W. Clemens

Surveyor General

Field Notes

Survey and Subdivision
of
T 18 N of Base line
of
R 41 W of 6th PM
in
Nebraska

Executed
by Wm L. Wells deputy surveyor
under Joint Contract No 77 bearing
date the 22d day of July 1875

Survey
Commenced Sept 1st 1875
Completed " 5th 1875

List of Names
and duties of assistants
E. H. Duke Chainman
O. L. Francis "
H. G. Harvey Moundman
H. H. Hobbs "

Index Diagram
of
Town 18 N. Range 41 West

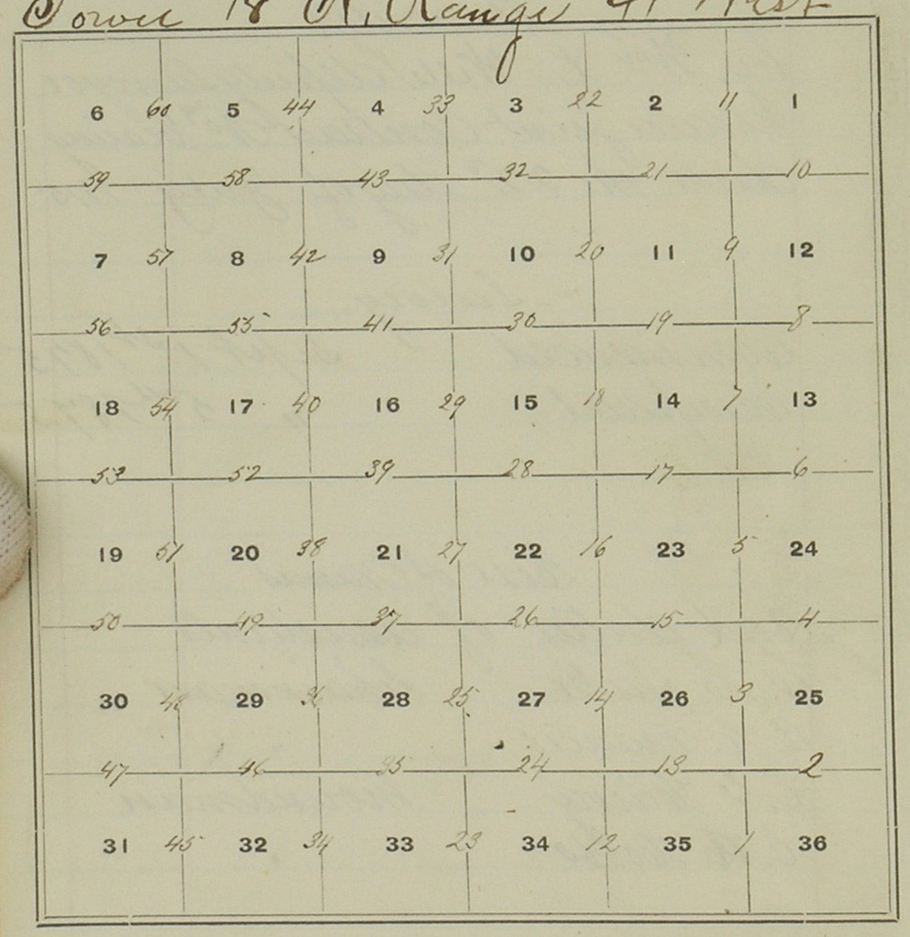

T 18 N R 41 W

Chains To determine the proper adjustment of my Compass for subdividing this Township I commence at the Corner to Ts 17 & 18 N Rs 40 & 41 W and run
N on blank line along E boundary of Sec 36
Va 15° 10' E
40:00 To a point 12 lks W of 1/4 Sec Cor
80:00 " " " 23 " W Cor to Secs. 25 and 36.

To retrace this line or run parallel thereto my Compass must be adjusted to a
Va of 15° E

Subdivision Commenced
Sept 1st 1875

T 18 N R 41 W

North betn Secs 35 and 36
Va 15° E

4000 Raise mound of earth 2½ ft high from pits 18x24x12 in dep for 1/4 Sec Cor

8000 Raise mound of earth 3 ft high from pits 18x24x12 in dep for Cor to Secs 25-26-35 & 36

Rolling Sand Hills Soil 3rd rate

T 18 N R 41 W

East on random line betn Secs 25 and 36
Va 15° E

4000 Set post for temporary 1/4 Sec Cor

7960 Intersect 5th Guide Meridian West 14 links N of Cor to Secs 25 & 36 from which Dun
N 89° 54' W on true line betn Secs 25 & 36
Va 15° E

3980 Raise mound of earth 2½ ft high from pits 18x24x12 in dep for 1/4 Sec Cor

7960 Cor to Secs 25-26-35 & 36

Rolling Sand Hills Soil 3rd rate

T 18 N R 41 W

	North betn Secs 25 and 26
	Va 15° E
40.00	Raise mound of earth 2½ ft high from pits 18x24x12 in dep for 1/4 Sec Cor
80 00	Raise mound of earth 3 ft high from pits 18x24x12 in dep for Cor to Secs 23-24-25 & 26
	Rolling Land Hills Soil 3rd rate

T 18 N R 41 W

	East on random line betn Secs 24 and 25
	Va 15° E
4000	Set post for temporary 1/4 Sec Cor
7965	Intersect 5th Guide Meridian West 10 links S of Cor to Secs 24 & 25 from which I run
	S 89° 56' W on true line betn Secs 24 & 25
	Va 15° E
3982½	Raise mound of earth 2½ ft high from pits 18x24x12 in dep for 1/4 Sec Cor
7965	Cor to Secs 23 24 25 & 26
	Rolling Land Hills Soil 3rd rate

T 18 N R 41 W

North betn Secs. 23 and 24
Va 15° E

4000 Raise Mound of earth 2½ ft high from pits 18x24x12 in disp for ¼ Sec Cor

8000 Raise Mound of earth 3 ft high from pits 18x24x12 in disp for Cor to Secs. 13-14-23 & 24

Rolling Sand Hills Soil 3rd rate

T 18 N R 41 W

East on random line betn Secs. 13 and 24
Va 15° E

4000 Set post for temporary ¼ Sec Cor

7975 Intersect 5th Guide Meridian West 20 links N of Cor to Secs. 13 & 24 from which I run
N 89° 51' W on true line betn Secs. 13 & 24
Va 15° E

3987½ Raise Mound of earth 2½ ft high from pits 18x24x12 in disp for ¼ Sec Cor

7975 Cor to Secs. 13-14-23 & 24

Rolling Sand Hills Soil 3rd rate

T 18 N R 41 W

North betn Secs. 13 and 14
Va 15° E

4000 Raise mound of earth 2½ ft high from pits 18x24x12 in dep for 1/4 Sec Cor

8000 Raise mound of earth 3 ft high from pits 18x24x12 in dep for Cor to Secs. 11-12-13 & 14

Rolling Land Hills Soil 3rd rate

T 18 N R 41 W

East on random line betn Secs. 12 and 13
Va 15° E

4000 Set post for temporary 1/4 Sec Cor

7980 Intersect 5th Guide Meridian West 15 links N of Cor to Secs. 12 & 13 from which I run
N 89° 54' W on true line betn Secs. 12 & 13
Va 15° E

3990 Raise mound of earth 2½ ft high from pits 18x24x12 in dep for 1/4 Sec Cor

7980 Cor to Secs. 11-12-13 & 14

Rolling Land Hills Soil 3rd rate

T 18 N R 41 W

	North betn Secs. 11 and 12
	Va 15° E
4000	Raise Mound of earth 2½ ft high from pits 18x24x12 in deep for 1/4 Sec Cor
8000	Raise Mound of earth 3 ft high from pits 18x24x12 in deep for Cor to Secs. 1-2-11 & 12
	Rolling Land Hills Soil 3rd rate

T 18 N R 41 W

	East on random line betn Secs. 1 and 12
	Va 15° E
4000	Set post for temporary 1/4 Sec Cor
7990	Intersect 5th Guide Meridian West 25 links N of Cor to Secs. 1 & 12 from which I run
	N 89° 49' W on true line betn Secs. 1 & 12
	Va 15° E
3995	Raise Mound of earth 2½ ft high from pits 18x24x12 in deep for 1/4 Sec Cor
7990	Cor to Secs. 1-2-11 & 12
	Rolling Land Hills Soil 3rd rate

T 18 N R 41 W

North on random line betn
Sec. 1 and 2
Va 15° E

4000 Set post for temporary 1/4 Sec Cor

7975 Intersect N boundary of Township
20 links W of Cor to Secs. 1 & 2 from
which I run
S 9° W on true line
betn Secs. 1 & 2
Va 15° E

39 75 Raise mound of earth 2 ft high
from pits 18x24x12 in deep for 1/4
Sec Cor

7975 Cor to Secs. 1-2-11 & 12

Rolling Land Hills Soil 3rd rate

Sept 1st 1875

T 18 N R 41 W

North betn Secs. 34 and 35
Va 15° E

4000 Raise mound of earth 2 ft high
from pits 18x24x12 in deep for 1/4
Sec Cor

8000 Raise mound of earth 3 ft high
from pits 18x24x12 in deep for Cor
to Secs. 26-27-34 & 35

Rolling Land Hills Soil 3rd rate

T 18 N R 41 W

East on random line betn
Secs. 26 and 35
Va 15° E

4000 Set post for temporary 1/4 Sec Cor

7995 Intersect N and S line at a point
20 links N of Cor to Secs. 25-26-35 & 36
from which I run
N 89° 51' W on true line
betn Secs. 26 & 35.
Va 15° E

3997½ Raise mound of earth 2½ ft high
from pits 18x24x12 in deep for 1/4
Secs Cor

7995 Cor to Secs. 26-27-34 & 35

Rolling Sand Hills Soil 3rd rate

T 18 N R 41 W

North betn Secs. 26 and 27
Va 15° E

4000 Raise mound of earth 2½ ft high
from pits 18x24x12 in deep for 1/4
Sec Cor

8000 Raise mound of earth 3 ft high
from pits 18x24x12 in deep for
Cor to Secs. 22-23-26 & 27

Rolling Sand Hills Soil 3rd rate

T 18 N R 41 W

East on random line betn
Secs. 23 and 26
Va 15° E

4000 Set post for temporary 1/4 Sec Cor

8000 Intersect N and S line at a point
30 links N of Cor to Secs. 23 24 25 & 26
from which I run
N 89° 47 W on true line
betn Secs. 23 & 26
Va 15° E

4000 Raise mound of earth 2½ ft high
from pits 18 x 24 x 12 in dep for 1/4
Sec Cor

8000 Cor to Secs. 22 23 26 & 27

Rolling Sand Hills Soil 3rd rate

T 18 N R 41 W

North betn Secs. 22 and 23
Va 15° E

4000 Raise mound of earth 2½ ft high
from pits 18 x 24 x 12 in dep for 1/4
Sec Cor

8000 Raise mound of earth 3 ft high
from pits 18 x 24 x 12 in dep for
Cor to Secs. 14-15-22 & 23

Rolling Sand Hills Soil 3rd rate

T 18 N R 41 W

East on random line betn
Secs. 14 and 23
Va 15° E

4000 Set post for temporary 1/4 Sec Cor

7990 Intersect N and S line at a point
20 links S of Cor to Secs. 13-14-23 & 24
from which I run
S 89° 57' W on true line
betn Secs. 14 & 23
Va 15° E

3995 Raise mound of earth 2 1/2 ft high
from pits 18x24x12 in deep for 1/4
Sec Cor

7990 Cor to Secs. 14-15-22 & 23

Rolling Land Hills Soil 3rd rate

T 18 N R 41

North betn Secs. 14 and 15
Va 15° E

4000 Raise mound of earth 2 1/2 ft high
from pits 18x24x12 in deep for 1/4
Sec Cor

8000 Raise mound of earth 3 ft high
from pits 18x24x12 in deep for Cor
to Secs. 10-11-14 & 15

Rolling Land Hills Soil 3rd rate

T 18 N R 41 W

East on random line betn
Secs. 11 and 14
Va 15° E

40 00 Set post for temporary 1/4 Sec Cor

80 06 Intersect N and S line at a point
12 links S of Cor to Secs. 11-12-13 & 14
from which I run
S 89° 55 W on true line
betn Secs. 11 & 14
Va 15° E

40 03 Raise mound of earth 2½ ft high
from pits 18x24x12 in deep for 1/4
Sec Cor

80 06 Cor to Secs. 10-11-14 & 15

Rolling Sand Hills Soil 3rd rate

T 18 N R 41 W

North betn Secs. 10 and 11
Va 15° E

40 00 Raise mound of earth 2½ ft high
from pits 18x24x12 in deep for 1/4
Sec Cor

80 00 Raise mound of earth 3 ft high
from pits 18x24x12 in deep for Cor
to Secs. 2-3-10 & 11

Rolling Sand Hills Soil 3rd rate

T 18 N R 41 W

East on random line betn
Secs 2 and 11
Va 15° E

4000 Set post for temporary 1/4 Sec Cor

8010 Intersect N and S line at a point
15 links N of Cor to Secs 1-2-11 & 12
from which I run
N 89° 54' W on true line
betn Secs 2 & 11
Va 15° E

4005 Raise mound of earth 2½ ft high
from pits 18x24x12 in deep for 1/4
Sec Cor

8010 Cor to Secs 2-3-10 & 11

Rolling Sand Hills Soil 3rd rate

T 18 N R 41 W

North on random line betn
Secs 2 and 3
Va 15° E

4000 Set post for temporary 1/4 Sec Cor

7960 Intersect N boundary of Township
35 links W of Cor to Secs 2 & 3 from
which I run
S 15° W on true line
betn Secs 2 & 3
Va 15° E

3960 Raise mound of earth 2½ ft high
from pits 18x24x12 in deep for 1/4
Sec Cor

7960 Cor to Secs 2-3-10 & 11

Rolling Sand Hills Soil 3rd rate
Sept 2d 1875

T 18 N R 41 W

	North betn Secs. 33 and 34
	Va 15° E
4000	Raise mound of earth 2½ ft high from pits 18x24x12 in deep for 1/4 Sec Cor
8000	Raise mound of earth 3 ft high from pits 18x24x12 in deep for Cor to Secs. 27-28-33 & 34
	Rolling Sand Hills Soil 3rd rate

T 18 N R 41 W

	East on random line betn Secs. 27 and 34
	Va 15° E
4000	Set post for temporary 1/4 Sec Cor
8000	Intersect N and S line at a point 10 links S of Cor to Secs. 26. 27-34 & 35 from which I run
	S 89° 56' W on true line betn Secs. 27 & 34
	Va 15° E
4000	Raise mound of earth 2½ ft high from pits 18x24x12 in deep for 1/4 Sec Cor
8000	Cor to Secs. 27-28-33 & 34
	Rolling Sand Hills Soil 3rd rate

T 18 N R 41 W

North betn Secs. 27 and 28
Va 15° E

4000 Raise mound of earth 2½ ft high from pits 18x24x12 in dep for ¼ Sec Cor

8000 Raise mound of earth 3 ft high from pits 18x24x12 in dep for Cor to Secs. 21-22-27 & 28

Rolling Land Hills Soil 3rd rate

T 18 N R 41 W

East on random line betn Secs. 22 and 27
Va 15° E

4000 Set post for temporary ¼ Sec Cor

7995 Intersect N and S line at Cor to Secs. 22-23-26 & 27 from which I run
West on true line betn Secs. 22 & 27
Va 15° E

3997½ Raise mound of earth 2½ ft high from pits 18x24x12 in dep for ¼ Sec Cor

7995 Cor to Secs. 21-22-27 & 28

Rolling Land Hills Soil 3rd rate

T 18 N R 41 W

North betn Secs. 21 and 22
Va 15° E

4000 Raise mound of earth 2½ ft high from pits 18x24x12 in deep for 1/4 Sec Cor

8000 Raise mound of earth 3 ft high from pits 18x24x12 in deep for Cor to Secs. 15-16-21 & 22

Rolling Sand Hills Soil 3rd rate

T 18 N R 41 W

East on random line betn Secs. 15 and 22
Va 15° E

4000 Set post for temporary 1/4 Sec Cor

8010 Intersect N and S line at a point 15 links N of Cor to Secs. 14-15-22 & 23 from which I run
N 89°54' W on true line betn Secs. 15 & 22
Va 15° E

4005 Raise mound of earth 2½ ft high from pits 18x24x12 in deep for 1/4 Sec Cor

8010 Cor to Secs. 15-16-21 & 22

Rolling Sand Hills Soil 3rd rate

T 18 N R 41 W

North, betn. Secs. 15 and 16
Va 15° E

4000 Raise mound of earth 2½ ft high from pits 18x24x12 in deep for 1/4 Sec Cor

8000 Raise mound of earth 3 ft high from pits 18x24x12 in deep for Cor to Secs. 9-10-15 & 16

Rolling Sand Hills Soil 3rd rate

T 18 N R 41 W

East on random line betn. Secs. 10 and 15
Va 15° E

4000 Set post for temporary 1/4 Sec Cor

8000 Intersect N and S line at a point 18 links N of Cor to Secs. 10-11-14 & 15 from which I run
N 89° 52' W on true line betn. Secs. 10 & 15
Va 15° E

4000 Raise mound of earth 2½ ft high from pits 18x24x12 in deep for 1/4 Sec Cor

8000 Cor to Secs. 9-10-15 & 16

Rolling Sand Hills Soil 3rd rate

T 18 N R 41 W

North betn Secs. 9 and 10
Va 15° E

4000 Raise mound of earth 2½ ft high from pits 18x24x12 in deep for 1/4 Sec Cor

8000 Raise mound of earth 3 ft high from pits 18x24x12 in deep for Cor to Secs. 3-4-9 & 10

Rolling Land Hills Soil 3rd rate

T 18 N R 41 W

East on random line betn Secs. 3 and 10
Va 15° E

4000 Set post for temporary 1/4 Sec Cor

7995 Intersect W and S line at a point 20 links N of Cor to Secs. 2-3-10 & 11 from which I run
N 89° 51' W on true line betn Secs. 3 & 10
Va 15° E

3997½ Raise mound of earth 2½ ft high from pits 18x24x12 in deep for 1/4 Sec Cor

7995 Cor to Secs. 3-4-9 & 10

Rolling Land Hills Soil 3rd rate

T 18 N R 41 W

North on random line betn
Secs. 3 and 4
Va 15° E

4000 Set post for temporary 1/4 Sec cor

7970 Intersect N boundary of Township
30 links W of Cor to Secs. 3 & 4
from which I run
S 13 W on true line
betn Secs. 3 & 4
Va 15° E

3970 Raise mound of earth 2½ ft high
from pits 18-24 x 12 in deep for 1/4
Sec Cor

7970 Cor to Secs. 3-4-9 & 10

Rolling Land Hills Soil 3rd rate

Sept 3d 1875

T 18 N R 41 W

North betn Secs. 32 and 33
Va 15° E

4000 Raise mound of earth 2½ ft high
from pits 18 x 24 x 12 in deep for 1/4
Sec Cor

8000 Raise mound of earth 3 ft high
from pits 18 x 24 x 12 in deep for
Cor to Secs. 28-29-32 & 33

Rolling Land Hills Soil 3rd rate

T 18 N R 41 W

East on random line betn
Secs. 28 and 33
Va 15° E

40 00 Set post for temporary 1/4 Sec Cor

79 86 Intersect N and S line at a point
18 links N of Cor to Secs. 27 28-33 & 34
from which I run
N 89° 52' W on true line
betn Secs. 28 & 33
Va 15° E

39 93 Raise mound of earth 2 1/2 ft high
from pits 18x24x12 in deep for 1/4
Sec Cor

79 86 Cor to Secs. 28-29-32 & 33

Rolling Land Hills Soil 3rd rate

T 18 N R 41 W

North betn Secs. 28 and 29
Va 15° E

40 00 Raise mound of earth 2 1/2 ft high
from pits 18x24x12 in deep for 1/4
Sec Cor

80 00 Raise mound of earth 3 ft high
from pits 18x24x12 in deep for Cor
to Secs. 20-21-28 & 29

Rolling Sand Hills Soil 3rd rate

T 18 N R 41 W

East on random line betn
Secs. 21 and 28
Va 15° E

4000 Set post for temporary 1/4 Sec Cor

7995 Intersect N and S line at a point
14 links N of Cor to Secs. 21-22-27 & 28
from which I run
N 89° 54' W on true line
betn Secs. 21 & 28
Va 15° E

3997 1/2 Raise mound of earth 2 1/2 ft high
from pits 18x24x12 in deep for 1/4
Sec Cor

7995 Cor to Secs. 20-21-28 & 29

Rolling Sand Hills Soil 3rd rate

T 18 N R 41 W

North betn Secs. 20 and 21
Va 15° E

4000 Raise mound of earth 2 1/2 ft high
from pits 18x24x12 in deep for 1/4
Sec Cor

8000 Raise mound of earth 3 ft high
from pits 18x24x12 in deep for Cor
to Secs. 16-17-20 & 21

Rolling Sand Hills Soil 3rd rate

T 18 N R 41 W

	East on random line betn Secs. 16 and 21
	Va 15° E
4000	Set post for temporary 1/4 sec cor
8000	Intersect G and S line at a point 10 links N of cor to Secs. 15-16-21 & 22 from which I run
	N 89° 56' W on true line betn Secs. 16 & 21
	Va 15° E
4000	Raise mound of earth 2½ ft high from pits 18x24x12 in disp for 1/4 sec cor
8000	Cor to Secs. 16-17-20 & 21
	Rolling & Sand Hills Soil 3rd rate

T 18 N R 41 W

	North betn Secs. 16 and 17
	Va 15° E
4000	Raise mound of earth 2½ ft high from pits 18x24x12 in disp for 1/4 sec cor
8000	Raise mound of earth 3 ft high from pits 18x24x12 in disp for cor to Secs. 8-9-16 & 17
	Rolling Sand Hills Soil 3rd rate

T 18 N R 41 W

	East on random line betn Secs. 9 and 16
	Va 15° E
40 00	Set post for temporary 1/4 Sec Cor
79 90	Intersect N and S line at a point 8 links S of Cor to Secs. 9-10-15 & 16 from which I run
	S 89° 57' W on true line betn Secs. 9 & 16
	Va 15° E
39 95	Rain mound of earth 2½ ft high from pits 18x24x12 in depth for 1/4 Sec Cor
79 90	Cor to Secs. 8-9-16 & 17
	Rolling Sand Hills Soil 3rd rate

T 18 N R 41 W

	North betn Secs. 8 and 9
	Va 15° E
40 00	Raise mound of earth 2½ ft high from pits 18x24x12 in depth for 1/4 Sec Cor
80 00	Raise mound of earth 3 ft high from pits 18x24x12 in depth for Cor to Secs. 4-5-8 & 9
	Rolling Sand Hills Soil 3rd rate

T 18 N R 41 W

East on random line betn
Secs. 4 and 9
Va 15° E

4000 Set post for temporary 1/4 Sec Cor

8000 Intersect N and S line at a point
16 links N of Cor to Secs. 3-4-9 & 10
from which I run
N 89° 53' W on true line
betn Secs. 4 & 9
Va 15° E

4000 Raise mound of earth 2½ ft high
from pits 18x24x12 in dep for 1/4
Sec Cor

8000 Cor to Secs. 4-5-8 & 9

Rolling Sand Hills Soil 3rd rate

T 18 N R 41 W

North on random line betn
Secs. 4 and 5
Va 15° E

4000 Set post for temporary 1/4 Sec Cor

7980 Intersect N boundary of Township
45 links W of Cor to Secs. 4 & 5 from
which I run
S 19° W on true line
betn Secs. 4 & 5
Va 15° E

3980 Raise mound of earth 2½ ft high
from pits 18x24x12 in dep for 1/4
Sec Cor

7980 Cor to Secs. 4-5-8 & 9

Rolling Sand Hills Soil 3rd rate

Sept 24th 1875

T 18 N R 41 W

North betn Secs 31 and 32
Va 15° E

4000 Raise mound of earth 2½ ft high from pits 18x24x12 in dep for 1/4 Sec Cor

8000 Raise mound of earth 3 ft high from pits 18x24x12 in dep for Cor to Secs 29-30-31 & 32

Rolling Sand Hills Soil 3rd rate

T 18 N R 41 W

East on random line betn Secs 29 and 32
Va 15° E

4000 Set post for temporary 1/4 Sec Cor

8000 Intersect N and S line at a point 20 links S of Cor to Secs 28-29-32 & 33 from which I run
S 89° 51' W on true line betn Secs 29 & 32
Va 15° E

4000 Raise mound of earth 2½ ft high from pits 18x24x12 in dep for 1/4 Sec Cor

8000 Cor to Secs 29-30-31 & 32

Rolling Sand Hills Soil 3rd rate

T 18 N R 41 W

	West on random line betn Secs 30 and 31
	Va 15° E
4000	Set post for temporary 1/4 Sec cor
7830	Intersect W boundary of Township 10 links N of Cor to Secs 30 & 31 from which I run
	N 89°56' E on true line betn Secs 30 & 31
	Va 15° E
3830	Raise mound of earth 2½ ft high from pits 18x24x12 in deep for 1/4 Sec Cor
7830	Cor to Secs 29-30-31 & 32
	Rolling Land Hills Soil 3rd rate

T 18 N R 41 W

	North betn Secs 29 and 30
	Va 15° E
4000	Raise mound of earth 2½ ft high from pits 18x24x12 in deep for 1/4 Sec Cor
8000	Raise mound of earth 3 ft high from pits 18x24x12 in deep for Cor to Secs 19-20-29 & 30
	Rolling Land Hills Soil 3rd rate

T 18 N R 41 W

East on random line betn
Secs 20 and 29
Va 15° E

4000 Set post for temporary 1/4 Sec Cor

8010 Intersect N and S line at a point
10 links N of Cor to Secs 20 21 28 & 29
from which I run
N 89° 56' W on true line
betn Secs 20 & 29
Va 15° E

4005 Prairie Mound of earth 2½ ft high
from pits 18 X 24 X 12 in deep for 1/4
Sec Cor

8010 Cor to Secs 19-20-29 & 30

Rolling Land Hills Soil 3rd rate

T 18 N R 41 W

West on random line betn
Secs 19 and 30
Va 15° E

4000 Set post for temporary 1/4 Sec Cor

7820 Intersect W boundary of Township
22 links N of Cor to Secs 19 & 30
from which I run
N 89° 51' E on true line
betn Secs 19 & 30
Va 15° E

3820 Prairie Mound of earth 2½ ft high
from pits 18 X 24 X 12 in deep for 1/4
Sec Cor

7820 Cor to Secs 19-20-29 & 30

Rolling Land Hills Soil 3rd rate

T 18 N R 41 W

	North betn Secs. 19 and 20
	Va 15° E
4000	Raise mound of earth 2½ ft high from pits 18x24x12 in deep for 1/4 Sec Cor
8000	Raise mound of earth 3 ft high from pits 18x24x12 in deep for Cor to Secs. 17-18-19 & 20
	Rolling Sand Hills Soil 3rd rate

T 18 N R 41 W

	East on random line betn Secs. 17 and 20
	Va 15° E
4000	Set post for temporary 1/4 Sec Cor
8012	Intersect N and S line at a point 20 links S of Cor to Secs. 16-17-20 & 21 from which I run
	S 89° 57' W on true line betn Secs. 17 & 20
	Va 15° E
4006	Raise mound of earth 2½ ft high from pits 18x24x12 in deep for 1/4 Sec Cor
8012	Cor to Secs. 17-18-19 & 20
	Rolling Sand Hills Soil 3rd rate.

T 18 N R 41 W

West on random line betn
Secs. 18 and 19
Va 15° E

4000 Set post for temporary 1/4 Sec Cor

7804 Intersect W boundary of Township
30 links N of Cor to Secs. 18 & 19
from which I run
N 89° 47' E on true line
betn Secs. 18 & 19
Va 15° E

3804 Raise mound of earth 2½ ft high
from pits 18x24x12 in disp for 1/4
Sec Cor

7804 Cor to Secs. 17-18-19 & 20

Rolling Sand Hills Soil 3rd rate

T 18 N R 41 W

North betn Secs. 17 and 18
Va 15° E

4000 Raise mound of earth 2½ ft high
from pits 18x24x12 in disp for 1/4
Sec Cor

8000 Raise mound of earth 3 ft high
from pits 18x24x12 in disp for
Cor to Secs. 7-8-17 & 18

Rolling Sand Hills Soil 3rd rate

T 18 N R 41 W

	East on random line betn Secs. 8 and 17
	Va 15° E
40 00	Set post for temporary 1/4 Sec Cor
80 05	Intersect N and S line at a point 26 links N of Cor to Secs. 8-9-16 & 17 from which I run
	N 89° 49' W on true line betn Secs. 8 & 17
	Va 15° E
40 02½	Raise mound of earth 2½ ft high from pits 18 x 24 x 12 in dep for 1/4 Sec Cor
80 05	Cor to Secs. 7-8-17 & 18
	Rolling Land Hills Soil 3rd rate

T 18 N R 41 W.

	West on random line betn Secs. 7 and 18
	Va 15° E
40 00	Set post for temporary 1/4 Sec Cor
77 92	Intersect N and S line at a point 25 links N of Cor to Secs. 7 & 18 from which I run
	N 89° 49' E on true line betn Secs. 7 & 18
	Va 15° E
37 92	Raise mound of earth 2½ ft high from pits 18 x 24 x 12 in dep for 1/4 Sec Cor
77 92	Cor to Secs. 7-8-17 & 18
	Rolling Land Hills Soil 3rd rate

T 18 N R 41 W

North betn Secs. 7 and 8
Va 15° E

4000 Raise mound of earth 2½ ft high from pits 18x24x12 in deep for ¼ Sec Cor

8000 Raise mound of earth 3 ft high from pits 18x24x12 in deep for Cor to Secs. 5-6-7 & 8

Rolling Land Hills Soil 3rd rate

T 18 N R 41 W

East on random line betn Secs. 5 and 8
Va 15° E

4000 Set post for temporary ¼ Sec Cor

7995 Intersect N and S line at a point 15 links N of Cor to Secs. 4-5-8 & 9 from which I run
N 89° 54' W on true line betn Secs. 5 & 8
Va 15° E

3997½ Raise mound of earth 2½ ft high from pits 18x24x12 in deep for ¼ Sec Cor

7995 Cor to Secs. 5-6-7 & 8

Rolling Land Hills Soil 3rd rate

T 18 N R 41 W

West on random line betn
Secs. 6 and 7
Va 15° E

4000 Set post for temporary 1/4 Sec Cor

7980 Intersect W boundary of Township
18 links N of Cor to Secs. 6 & 7
from which I run
N 89° 52' E on true line
betn Secs. 6 & 7
Va 15° E

3980 Raise mound of earth 2½ ft high
from pits 18 x 24 x 12 in deep for 1/4
Sec Cor

7980 Cor to Secs. 5-6-7 & 8

Rolling Land Hills Soil 3rd rate

T 18 N R 41 W

North on random line betn
Secs. 5 and 6
Va 15° E

4000 Set post for temporary 1/4 Sec Cor

7985 Intersect N boundary of Township
40 links W of Cor to Secs. 5 & 6
from which I run
S 17° W on true line
betn Secs. 5 & 6
Va 15° E

3985 Raise mound of earth 2½ ft high
from pits 18 x 24 x 12 in deep for 1/4
Sec Cor

7985 Cor to Secs 5-6-7 & 8

Rolling Land Hills Soil 3rd rate

Sept 5th 1875

General Description

This Township is Rolling Sand Hills. No timber or water. Soil is Sandy & dry 3rd rate.

only fit for grazing

List of Names

A list of the names of the individuals employed to assist in running measuring and marking the Lines and Corners described in the foregoing field Notes of Township No. 18 North Range No. 41 West of 6th P.M. in Nebraska, Showing the respective capacities in which they acted

E. H. Duke } Chainmen
O L Francis }

H G Harvey } Mounedmen
H A Hobbs }

We hereby certify that we assisted Wm L. Wells deputy Surveyor in surveying and subdividing T. 18 N of Base Line of R 41 W of 6th PM in Nebraska and that said Township has been to the best of our knowledge and belief well and faithfully surveyed and the boundary monuments planted according to the instructions furnished by the Surveyor General of dimension character, construction & marking and in the manner as specifically described in the foregoing field notes.

E. H. Duke Chainmen
O L Francis
H G Harvey Mounedmen
H. A. Hobbs.

Subscribed and sworn to by the above named persons before me a Notary Public in & for Cheyenne County Neb. this 14th day of Sept 1875

Geo R Dalton
Notary Public

I William L Wells Deputy Surveyor do solemnly swear that in pursuance of a joint Contract No wherein F M Dorrington, Wm L. Wells and Luther Kuhlman are joint Contractors with John R Clark United States Surveyor General for the District of Nebraska and Iowa bearing date the 22 day of July 1875. I have well, faithfully & truly in my own proper person and in strict conformity with the instructions of the Surveyor General, the Surveying Manual and Laws of the United States, Surveyed all those parts or portions of Township 18 North of Base Line of Range No 41 West of 6th Principal Meridian in the State of Nebraska as are represented in the foregoing field notes as having been surveyed under my direction, and I do further solemnly swear that all the Corners of said Surveys have been established and perpetuated in strict accordance with the Surveying Manual, printed instructions and special instructions of the Surveyor General, of dimensions character, construction and marking and in the manner as specifically described in the foregoing field notes and that the foregoing are the true & original field notes of such survey

Wm L Wells
Deputy Surveyor

Subscribed and sworn to before me a Probate Judge in and for Cass County and State of Nebraska this 1st day of Nov 1875.

H Ellison
Probate Judge

Surveyor Generals Office

Plattsmouth Neb Nov 10th 1876

The foregoing field Notes of the Survey and Subdivision of Township No 18 North of the Base Line of Range No 41 West of the 6th Principal Meridian in the State of Nebraska Executed by Wm L. Wells under Joint Contract No 97 dated 22nd day of July 1875 in the Month of September 1875 having been critically examined the necessary corrections and explanations made the said field Notes and the Surveys they describe are hereby approved

Jno. Clark

Surveyor General

Field Notes
of
Survey and Subdivision
of
Township No 19 North
of
Range No 41 West
in
Nebraska

Executed
by Luther Kuhlman
deputy Surveyor under
joint Contract No 97
dated 22d day of July 1875

Survey
Commenced Sept 6th 1875
Completed Sept 10th 1875
A List of the Names and
duties of Assistants
J. Bradford Piper Chainman
Joseph Grace "
E. Bowley Monumentman
J. W. Zinor

Index Diagram

Town 19 N. Range 41 W.

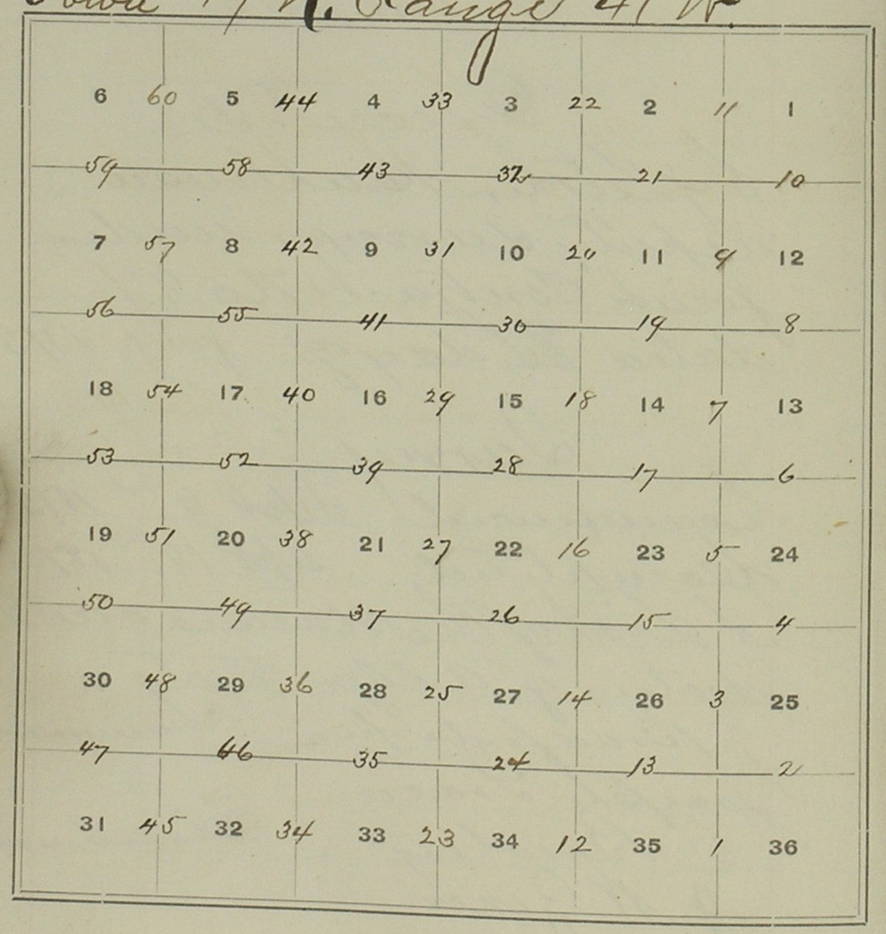

T 19 N R 41 W.

To determine the proper adjustment of my Compass for subdividing this Township I begin at the Corner to Townships 18 & 19 North Ranges 40 & 41 West and run North on a blank line along East boundary of Sec 36

Va 15" E

39.85 To gr Meas cor
79.91 Cor to Sec " 25 & 36

My Compass is therefore in proper adjustment

Survey Commenced Sept 6th

T19 North Range 41 W

North bet Secs. 35 & 36
Va 15° E
40.00 Raised Mound 2 1/2 ft
high stone pits 18 x 24
12 in for gr sec cor
80.00 Raised Mound 3 ft high
stone pits 18 x 24 x 12 in
for cor to sec s. 25. 26.
35 & 36
Rolling Prairie 2 vate

T19 N Range 41 W

Easton range line bet
Secs. 25 & 36
Va 15° E
40.00 Stake for Temporary gr cor
80.00 Intersect East boundary
10 chs North of Cor to
Secs. 25 & 36 from which
Cor bears
N 89° 56' West on true line
bet Secs. 25 & 36
Va 15° E
40.00 Raised Mound 2 1/2 ft high
stone pits 18 x 24 x 12 in for
gr sec cor
80.00 Cor to secs. 25. 26. 35 & 36
Rolling Prairie 2 vate

T19N Range 41 W

North bet Sec. 25 & 26
Va 15' E

40.00 Raised Mound 2 1/2 ft
high from pits 18 x 24
12 in for gr sec cor

80.00 Raised Mound 3 ft high
from pits 18 x 24 x 12
in for Cor to sec. 23
24. 25 & 26

Rolling prairie 2 rate

T19N Range 41 W

Eastowandown line bet
Sec. 24 & 25
Va 15' E

40.00 Flag for temporary gr Cor

79.95 Rubbish Each boundary
20 lks North of Cor to
Sec. 24. & 25 from
which Cor Drum
N 89° 57' West on true line
bet Sec. 24 & 25
Va 15' E

39.97 Raised Mound 2 1/2 ft high
from pits 18 x 24 x 12 in
for gr sec cor

79.95 Cor to sec. 23 24. 25 & 26
Rolling prairie 2 rate

T19N Range 41 W

North bet Sec" 23 & 24
Var 15° E

40.00 Raised Mound 2½ ft
high from pits 18×
24×12 m for qr sec cor

80.00 Raised Mound 3 ft high
from pits 18×24×12
m for Cor to sec"
13. 14. 23 & 24
Land rolling 2 vate

T19N Range 41 W

East on and upon line bet
Sec" 13 & 24
Var 15° E

40.00 Flag for temporary qr Cor

80.06 Intersect East boundary
25 lks North of Corto
Sec" 13 & 24 from which
Cor bears
N 89° 49' West on true line
bet Sec" 13 & 24
Var 15° E

40.03 Raised Mound 2½ ft
high from pits 18×24×12
m for qr sec cor

80.06 Cor to sec" 13. 14. 23 & 24
Land rolling 2 vate

Sign Range 41 W

North bet Sec. 13 & 14
Var 15° E

40.00 Raised Mound 2½ ft
high from pits 18 x 24
12 in for gr sec cor

80.00 Raised Mound 3 ft high
from pits 18 x 24 x 12
for Cor to Sec. 11. 12
13. & 14

Rolling 2 rate

Sign Range 41 W

East on random line
bet Sec. 12 & 13
Var 15° E

40.00 Flag for temporary gr Cor

80.00 Intersect East boundary
12 chs North of Cor
to Sec. 12 & 13 from
which Cor 1 grm
N 89° 55' West on true line
bet Sec. 12 & 13
Var 15° E

40.00 Raised Mound 2½ ft
high from pits 18 x 24
12 in for gr sec cor

80.00 Cor to Sec. 11. 12. 13 & 14
Land Rolling 2 rate

T19N Range 41 W

North bet Sec. 11 & 12
Va 15° E

40.00 Raised Mound 2 x 2 ft
high from pits 18 x 24
12 m for Sec Cor

80.00 Raised Mound 2 ft
high from pits 18 x 24
12 m for Cor to Sec.
1. 2. 11 & 12
Land rolling & rocky

T19N Range 41 W

Eastern Canadian line
bet Sec. 1 & 12
Va 15° E

40.00 Flag for temporary Cor

80.10 Intersect East boundary
22 chs North of Cor
to Sec. 1 & 12 from
which Cor X true
N 89° 51' West on true line
bet Sec. 1 & 12
Va 15° E

40.05 Raised Mound 2 x 2 ft
high from pits 18 x 24
12 m for Sec Cor

80.10 Cor to Sec. 1. 2. 11 & 12
Land rolling & rocky

Sign Range 41 W

North on random line
bet Sec. 1 & 12
Var 15° E

40.00 Flag for Temporary Gs Cor
79.92 intersect North boundary
30 lks West of Cor to Sec.
1 & 12 from which I run
S 13° West on true line bet
Sec. 1 & 12
Var 15° E

39.92 Raised Mound 2½ ft
high from pits 18 x 24 x 12
in for Gs Sec Cor
79.92 Cor to Sec. 1. 2. 11 & 12
Land rolling 2 rate
Sept 6th 1875

Sign Range 41 W

North bet Sec. 34 & 35
Var 15° E

40.00 Raised Mound 2½ ft high
from pits 18 x 24 x 12 in for
Gs Sec Cor

80.00 Raised Mound 3 ft high
from pits 18 x 24 x 12 in
for Cor to Sec. 26. 27
34 & 35
Land rolling 2 rate

T19N Range 41 W

East on random line bet
Secs. 26 & 35
Va 15' E
40.00 Flag for temporary Gr Cor
79.86 Intersect N & S line 10
chs South of Cor to Secs.
25. 26. 35 & 36 from
which Cor 2 mon
S89°56' West on true line
bet Secs. 26 & 35
Va 15° E
39.93 Raised Mound 2½ ft high
from pits 18×24×12 in
for gr sec Cor
79.86 Cor to Secs. 26. 27. 34 & 35
Land rolling & rate

T19N Range 41 W

North bet Secs. 26 & 27
Va 15' E
40.00 Raised mound 2½ ft
high from pits 18×24
×12 in for gr sec Cor
80.00 Raised Mound 3 ft high
from pits 18×24×12
in for Cor to Secs.
22 23 26 & 27
Land rolling & rate

Tp 2N Range 41 W

East on random line bet
Sec. 23 & 26
Va 15° E
40.00 Flag for Temporary Sp Cor
79.90 Intersect N & S line 18
chs South of Cor to Sec.
23. 24 25 & 26 from
which Cor I run
S 89° 52' West on true line
bet Sec. 23 & 26
Va 15° E
39.95 Raised Mound 2 ft
high from pits 18 x 24
12 m for Sp Sec Cor
79.90 Cor to Sec. 22. 23. 26 & 27
Land rolling & rate

Tp 2N Range 41 W

North bet Sec. 22 & 23
Va 15° E
40.00 Raised Mound 2 ft
high from pits 18 x 24
12 m for Sp Sec Cor
80.00 Raised Mound 3 ft high
from pits 18 x 24 x 12 in
for Cor to Sec. 14. 15
22 & 23 ~~from which I run~~
Land rolling & rate

T 19 N R 41 W

East on random line Cut
Sec.s 14 & 23
Va 15° E

40.00 Stake for temporary gr Cor
79.95 Intersect N & S line 15
Mc South of Cor to sec.s
13. 14. 23 & 24 from
which Cor Corner
S 89° 54' West on true line
Cut Sec.s 14 & 23
Va 15° E

39.97½ Raised Mound 2½ ft
high from pits 18 x 24 x 12
in for gr. sec Cor
79.95 Cor to sec.s 14. 15. 22 & 23
Land Rolling & rocky

T 19 N R 41 W

North Cut Sec.s 14 & 15
Va 15° E

40.00 Raised Mound 2½ ft
high from pits 18 x 24
12 in for gr sec Cor

80.00 Raised Mound 3 ft high
from pits 18 x 24 x 12 in
for Cor to sec.s 10. 11
14 & 15

Land Rolling & rocky

Fig 2 Range 41 W

	East on random line bet Sec. 11 & 14 Va 15" E
40.00	Stake for temporary gr cor
79.86	Intersect N & S line 14 ch South of Cor to Sec. 11, 12, 13 & 14 from which Cor bears
	S 89°54' West on true line bet Sec. 11 & 14 Va 15" E
39.93	Raised Mound 2½ ft high from pits 18 x 24 x 12 in for gr sec cor
79.86	Cor to Sec. 10, 11, 14 & 15 Land rolling 2 rate

Fig 2 Range 41 W

	North bet Sec. 10 & 11 Va 15" E
40.00	Raised Mound 2½ ft high from pits 18 x 24 x 12 in for gr sec cor
80.00	Raised Mound 3 ft high from pits 18 x 24 x 12 in for Cor to Sec. 2, 3, 10 & 11
	Land rolling 2 rate

T19N Range 41 W

East on random bet Sec.
2 & 11
Va 15° E

40.00 Flag for temporary Gp Cor
79.90 Intersect N & S line 20
chs North of Cor to Sec.
1. 2. 11 & 12 from which
Cor & Trees
N89°51' West on true line
bet Sec. 2 & 11
Va 15° E

39.95 Raised Mound 2½ ft
high from pits 18 x 24
12 m for Gp Sec Cor
79.90 Cor to Sec. 2. 3. 10 & 11
Land rolling 20 rate

T19N Range 41 W

North on random line
bet Sec. 2 & 3
Va 15° E

40.00 Flag for temporary Gp Cor
79.84 Intersect North boundary
15 chs West of Cor to
Sec. 2 & 3 from which
Cor & Trees
S6' West on true line bet
Sec. 2 & 3
Va 15° E

39.84 Raised Mound 2½ ft
high from pits 18 x 24
12 m for Gp Sec Cor
79.84 Cor to Sec. 2. 3. 10 & 11
Land rolling 20 rate
Sept 4th 1895

Fign Range 41 W

North bet Sec. 33 & 34
Var 15° E
40.00 Raised Mound 2½ ft
high from pits 18 x 24
& 12 in for gr Sec Cor
80.00 Raised Mound 3 ft
high from pits 18 x 24
12 in for Cor to Sec.
27. 28. 33 & 34
Land rolling 2 rate

Fign Range 41 W

Eastown random line
bet Sec. 27 & 34
Var 15° E
40.00 Flag for temporary gr Cor
80.00 Intersect N & S line 20 ch
North of Cor to Sec. 26
27. 34 & 35 from which I run
N 89° 51 West on true line bet
Sec. 27 & 34
Var 5° E
40.00 Raised Mound 2½ ft high
from pits 18 x 24 x 12 in
for gr Sec Cor
80.00 Cor to Sec. 27. 28. 33 & 34
Land rolling 2 rate

Sign Range 41 W

North bet Sec. 27 & 28
Va 15" E

40.00 Raised Mound 27 yd 4 ft
high from pits 18 x 24
12 in for yd. see cor

80.00 Raised Mound 3 ft high
from pits 18 x 24 x 12
in for Cor bet Sec.
21. 22. 27 & 28
Land Veling 2 rate

Sign Range 41 W

East and down line bet
Sec. 22 & 27
Va 15" E

40.00 Flag for temporary Gr Cor

80.10 Intersect N & S line 16 chs
North of Cor to Sec. 22. 23.
26. & 27 from which I draw
N 89° 53' West on true line
bet Sec. 22 & 27
Va 15" E

46.05 Raised Mound 27 yd 2 ft high
from pits 18 x 24 x 12 in
for yd see cor

80.10 Cor to Sec. 21. 22. 27 & 28
Land Veling 2 rate

Sign Range 41 W

North bet Sec. 21 & 22
Va 15° E

40.00 Raised Mound 2½ ft
high from pits 18 x
2 x 12 m for Qr Sec Cor

80.00 Raised Mound 3 ft high
from pits 18 x 2 x 12
m for Cor to Sec.
15. 16. 21 & 22
Land rolling 2nd rate

Sign Range 41 W

East on random line bet
Sec. 15 & 22
Va 15° E

40.00 Flag for temporary Qr Cor.

80.06 Intersect ~~East~~ line 10
links north of Cor to Sec.
14. 15. 22 & 23 from which
Cor bears
S 89° 56 West on true line
bet Sec. 15 & 22
Va 15° E

40.03 Raised Mound 2½ ft
high from pits 18 x 2
12 m for Qr Sec Cor

80.06 Cor to Sec. 10. 16. 21 & 22
Land rolling 2nd rate

Sign Range 41 W

North bet Sec. 15 & 16
Va 15° E
40.00 Laid Mound 2½ ft
high from pits 18 x 24
& 12 in for gr lice Cor
80.00 Laid Mound 3 ft high
from pits 18 x 24 x 12
in for Cor to Sec.
q. 10 15 & 16
Land Rolling & rate

Sign Range 41 W

East on random line
bet Sec. 10 & 15
Va 15° E
40.00 Flag for temporary ¼ Cor
80.00 Intersect N & S line 17
chs North of Cor to Sec.
10. 11. 14 & 15 from which
Cor ¼ Tree
N 89° 53' West on true line
bet Sec. 10 & 15
Va 15° E
40.00 Laid Mound 2½
ft high from pits 18 x
24 x 12 in for gr lice Cor
80.00 Cor to Sec. q. 10 15 & 16
Land Rolling & rate

T19N Range 41W

North bet Sec. 9 & 10
Va 15' E

40.00 Raised Mound 2½ x 4½
high from pits 18 x 24
12 in for gp Sec Cor

80.00 Raised Mound 3 ft
high from pits 18 x 24
12 in for Cor to Sec.
3. 4. 9 & 10
Land Rolling 2 rate

T19N Range 41W

East on random line bet
Sec. 3 & 10
Va 15' E

40.00 Flag for temporary gp Cor
79.90 Intersect N & S line 30
chs North of Cor to Sec.
2. 3. 10 & 11 from which
Cor bears
N 89° 47' West on true
line bet Sec. 3 & 10
Va 15' E

39.95 Raised Mound 2½
to high from pits 18 x
24 x 12 in for gp Sec Cor

79.90 Cor to Sec. 3. 4. 9 & 10
Land Rolling 2 rate

Tp 2 N Range 41 W

North on random line
bet Sec 3 & 4
Va 15' E

40.00 Flag for temporary 1/4 Cor
79.96 Intersect North boundary
3 chs West of Cor
to Sec 3 & 4 from
which Cor Brass
S 13' West true line bet
Sec 3 & 4
Va 15' E

39.96 Raised Mound 2 1/2 ft
high from pits 18 x 24
12 in for 1/4 Sec Cor
79.96 Cor to Sec 3 & 4. 9 & 10
Land rolling & rate
Sept 8th 1875

Tp 2 N Range 41 W

North bet Sec 3 & 33
Va 15' E

40.00 Raised Mound 2 1/2 ft high
from pits 18 x 24 x 12 in
for 1/4 sec Cor

80.00 Raised Mound 3 ft high
from pits 18 x 24 x 12
in for Cor to Sec 28
& 33 & 8
Land rolling & rate

T19N Range 41 W

Eastern random line Cut
Sec.s 28 & 33
Va 15" E

40.00 Flag for temporary 1/4 Cor
80.05 Intersect N & S line 16
chs North of Cor to Sec.s
27. 28. 33 & 34 from
which Cor 1/2 mile
N89°53' West on true line
Cut Sec.s 28 & 33
Va 15" E

40.02 Raised Mound 2½ ft
high from pits 18 x 24
12 in for 1/4 Sec Cor
80.05 Cor to Sec.s 28. 29. 32 & 33
Land rolling 2 rate

T19N Range 41 W

North Cut Sec.s 28 & 29
Va 15" E

40.00 Raised Mound 2½ ft
high from pits 18 x 24
12 in for 1/4 Sec Cor
80.00 Raised Mound 3 ft high
from pits 18 x 24 x 12 in
for Cor to Sec.s 20. 21
28 & 29
Land rolling 2 rate
here

T19n R24W

East on random line bet
Secs. 21 & 28
Va 15° E

40.00 Set Post for temporary 1/4
Sec Cor

80.40 Intersect. N and S line 14 links
S. of Cor to Secs 21.22
27 and 28 from which Cor
I run
S 89°54' W.

On true line between Secs 21 & 28
Va 15° E.

40.20 Raise mound of earth 2½ ft
high from pits 18x24x12
in dep for 1/4 Sec Cor

80.40 Cor to Secs 20.21.28 and 29

Land rolling 2nd rate

T19n R24W

North bet Secs. 20 & 21
Va 15° E

40.00 Raise mound of earth 2½
ft high from pits
18x24x12 in dep for
1/4 Sec Cor

80.00 Raise mound of earth 3 ft
high from pits 18x24
x12 in dep for Cor
to Secs 16.17.20 & 21

Rolling Prairie 2nd rate

Fign Range 41 W

East and West line bet Secs. 16 & 21
Va 15° E

40.00 Set Post for temporary 1/4 Sec Cor

80.23 Intersect N & S line 15 links N. of Cor to Secs 15.16 21 & 22 from which Cor I run
N. 89° 54' W.
On true line between Secs 16 & 21
Va 15° E

40.11½ Raise mound of earth 2½ ft high from pits 18×24×12 in deep for 1/4 Sec Cor

80.23 Cor to Secs 16.17.20 & 21

Rolling Prairie 2nd rate

Fign Range 41 W

North bet Secs. 16 & 17
Va 15° E

40.00 Raise mound of earth 2½ ft high from pits 18×24×12 in deep for 1/4 Sec Cor

80.00 Raise mound of earth 2½ ft high from pits 18×24×12 in deep for Cor to Secs 8.9.16 & 17

Land rolling 2nd rate

T19 N Range 41 W

Eastern random line bet Sec^s. 9 & 16
Va 15° E

40.00 Set Post for temporary ¼ Sec Cor

79.95 Intersect N^rly & S line 20 lks S. of Cor to Secs 9. 10. 15 & 16 from which Cor I run S. 89° 51' W.

On true line between Secs 9 & 16
Va 15° E

39.97½ Raise mound of earth 2½ ft high from pits 18x24x12 in deep for ¼ Sec Cor

79.95 Cor to Secs 8. 9. 16 & 17

Rolling Prairie 2nd rate

T19 N Range 41 W

North bet Sec^s. 8 & 9
Va 15° E

40.00 Raise mound of earth 2½ ft high from pits 18x24x12 in deep for ¼ Sec Cor

80.00 Raise mound of earth 3 ft high from pits 18x24x12 in deep for Cor to Secs 4. 5. 8 & 9

Land rolling 2nd rate

Tp 2n Range 41 W

Eastern random line bet
Secs 4 & 9
Va 15° E

40.00 Set Post for temporary
1/4 Sec Cor

80.10 Intersect N and S line 25 links
N. of Cor to Secs 3. 4
9 & 10 from which Cor
I run
N 89° 49' W

On true line between Secs 4 & 9
Va 15° E

40.05 Raise mound of earth 2 1/2
ft high from pits
18 x 24 x 12 in deep for
1/4 Sec Cor

80.10 Cor to Secs 4. 5. 8 and 9

Rolling Prairie 2nd rate

Tp 2n Range 41 W

North random line
bet Secs 4 & 5
Va 15° E

40.00 Set Post for temporary 1/4
Sec Cor

79.80 Intersect North boundary of
Township 40 links West
of Cor to Secs 4 and 5 from
which Cor I run
S. 17' W.

On true line bet Secs 4 and 5
Va 15° E

39.80 Raise mound of earth 2 1/2 ft
high from pits 18 x 24 x 12 in
deep for 1/4 Sec Cor

79.80 Cor to Secs 4. 5. 8 and 9

Land rolling 2nd rate
Sept 9th 1875

Fign Range 41 W

North bet Secs 31 & 32
Va 15° E

40.00 Raise mound of earth 2½ ft high from pits 18 x 24 x 12 in deep for ¼ Sec Cor

80.00 Raise mound of earth 2½ ft high from pits 18 x 24 x 12 in deep for Cor to Secs 29. 30. 31 and 32

Land rolling 2nd rate

Fign Range 41 W

Eastwardly on line bet
Secs 29 & 32
Va 15° E

40.00 Set Post for temporary ¼ Sec Cor

79.86 Intersect N and S line 10 links S. of Cor to Secs 28. 29 32 and 33 from which Cor Trees
S. 89° 56' W.

On true line between Secs 29 & 32
Va 15° E

39.93 Raise mound of earth 2½ ft high from pits 18 x 24 x 12 in deep for ¼ Sec Cor

79.86 Cor to Secs 29. 30. 31 & 32

Rolling Prairie 2nd rate

T19 N Range 41 W

West on random line
Bet Secs. 30 & 31
Va 15° E

40.00 Set Post for temporary
1/4 Sec Cor

77.90 Intersect W. boundary of
Township 20 links N. of
Cor to Secs 30 & 31 from
which Cor I run
N 89°51' E.

On true line betwn Secs 30 & 31
Va 15° E.

37.90 Raise mound of earth
2½ ft high from pits
18×24×12 in deep for 1/4
Sec Cor

77.90 Cor to Secs 29.30.31 & 32

Land rolling 2nd rate

T19 N Range 41 W

North bet Secs. 29 & 30
Va 15° E

40.00 Raise mound of earth 2½
ft high from pits 18×24×12
in deep for 1/4 Sec Cor

80.00 Raise mound of earth 3 ft
high from pits 18×24×12
in deep for Cor to Secs
19.20.29 & 30

Land rolling Prairie 2nd rate

T19N R41W

	East and Random line bet. Secs. 20 & 29 Va 15° E
40.00	Set Post for temporary 1/4 Sec Cor
79.95	Intersect N. and S. line 20 lks N. of Cor to Secs 20. 21. 28 and 29 from which Cor I run N. 89°51' W.
	On true line bet. Secs 20 & 29 Va 15° E
39.97½	Raise mound of earth 2½ ft high from pits 18×24×12 in deep for 1/4 Sec Cor
79.95	Cor to Secs 19. 20. 29 & 30
	Rolling Prairie 2nd rate

T19N R41W

	West and Random line bet Secs. 19 & 30 Va 15° E
40.00	Set Post for temporary 1/4 Sec Cor
77.82	Intersect West boundary of Township 25 links N. of Cor to Secs 19 and 30 from which Cor I run N. 89°49' E.
	On true line bet. Secs 19 and 30 Va 15° E.
37.82	Raise mound of earth 2½ ft high from pits 18×24×12 in deep for 1/4 Sec Cor
77.82	Cor to Secs 19. 20. 29 & 30
	Rolling Prairie 2nd rate

T19N R41W

North bt Secs 19 & 20
Va 15° E

40.00 Raise mound of earth 2½ ft high from pits 18×24×12 in dug for ¼ Sec Cor

80.00 Raise mound of earth 3 ft high from pits 18×24×12 in dug for Cor to Secs 17.18 19 and 20

Land rolling Soil 2nd rate

T19N R41W

East on random line bt
Secs 17 & 20
Va 15° E

40.00 Set Post for temporary ¼ Sec Cor

79.85 Intersect N and S line 14 links S. of Cor to Secs 16.17.20 & 21 from which Cor I run S. 89° 54' W.

On true line between Secs 17 & 20
Va 15° E.

39.92½ Raise mound of earth 2½ ft high from pits 18×24×12 in dug for ¼ Sec Cor

79.85 Cor to Secs 17. 18. 19 and 20

Rolling Prairie 2nd rate

T 19 N R 4 W

	Westwardon line Bet Secs. 18 & 19 Var 15° E
40.00	Set Post for temporary 1/4 Sec Cor
77.70	Intersect West boundary of Township 12 links N of Cor to Secs 18 and 19. from which Cor I run N. 89° 55' E
	On true line between Secs 18 & 19 Var 15° E.
37.70	Raise mound of earth 2½ ft high from pits 18x24x12 in deep for 1/4 Sec Cor
77.70	Cor to Secs 17. 18. 19 & 20
	Land rolling 2nd rate

T 19 N R 4 W

	North bet Secs. 17 & 18 Var 15° E
40.00	Raise mound of earth 2½ ft high from pits 18x24x12 in deep for 1/4 Sec Cor
80.00	Raise mound of earth 3 ft high from pits 18x24x12 in deep for Cor to Secs 7. 8. 17 and 18
	Rolling Prairie 2nd rate

T19N R41W

Eastwardly line bet
Secs. 8 & 17
Va 15° E

40.00	Set Post for temporary 1/4 Sec Cor
80.16	Intersect N. and S. line 10 links N. of Cor to Secs 8. 9. 16 and 17 from which Cor I run N. 89° 56' W.
	On true line bet. Secs 8 and 17 Va 15° E.
40.08	Raise mound of earth 2½ ft high from pits 18×24×12 in dep for 1/4 Sec Cor
80.16	Cor to Secs 7. 8. 17 & 18
	Land rolling 2nd rate

T19N R41W

Westwardly line bet
Secs. 7 & 18
Va 15° E

40.00	Set Post for temporary 1/4 Sec Cor
77.50	Intersect West boundary of Township 18 links N. of Cor to Secs 7 and 18 from which Cor I run N. 89° 52' E
	On true line bet. Secs 7 and 18 Va 15° E.
37.50	Raise mound of earth 2½ ft high from pits 18×24×12 in dep for 1/4 Sec Cor
77.50	Cor to Secs 7. 8. 17 and 18
	Land rolling 2nd rate

Tp 7 N R 41 W

North bet Secs 7 & 8
Va 15° E

40.00 Raise mound of earth 2½ ft high from pits 18×24×12 in dep for ¼ Sec Cor

80.00 Raise mound of earth 3 ft high from pits 18×24×12 in dep for Cor to Secs 5.6.7 & 8

Land rolling 2nd rate

Tp 7 N Range 41 W

Eastern random line bet
Secs 5 & 8
Va 15° E

40.00 Set Post for temporary ¼ Sec Cor

79.96 Intersect N and S line 20 links N of Cor to Secs 4.5.8 & 9 from which Cor I run
N 89° 51' W
On true line bet Secs 5 and 8
Va 15° E

39.98 Raise mound of earth 2½ ft high from pits 18×24×12 in dep for ¼ Sec Cor

79.96 Cor to Secs 5.6.7 and 8

Land rolling 2nd rate

T19N R41W

	West random line bet Secs 6 & 7 Va 15° E
40.00	Set Post for temporary 1/4 Sec Cor
77.26	Intersect West boundary of Township 25 links N. of Cor to Secs 6 & 7 from which Cor I run N. 89°49' E.
	On true line bet Secs 6 & 7 Va 15° E.
37.26	Raise mound of earth 2½ ft high from pits 18 x 24 x 12 in deep for 1/4 Sec Cor
77.26	Cor to Secs 5.6.7 & 8
	Land rolling 2nd rate

T19N R41W

	North random line bet Secs 5 & 6 Va 15° E
40.00	Set Post for temporary 1/4 Sec Cor
79.92	Intersect North boundary of Township 20 links W. of Cor to Secs 5 & 6 from which Cor I run South 9' W.
	On true line between Secs 5 & 6 Va 15° E
39.92	Raise mound of earth 2½ ft high from pits 18 x 24 x 12 in deep for 1/4 Sec Cor
79.92	Cor to Secs 5.6.7 & 8
	Land rolling 2nd rate Sept 10th 1875

General Description

This Township is Compound
of 2d rate Rolling Prairie
not good for Agricultur
there is No water or timber
found in the Township
only good for grazing

List of Names

A list of the names of the individuals employed to assist in running, measuring & marking the Lines & Corners described in the foregoing field Notes of Township 19 N Range 41 West of 6th Principal Meridian in the State of Nebraska showing the respective capacities in which they acted

Joseph Gruce } Chainmen
J Bradford Piper }

B Bowley } Moundmen
J. W. Zenor }

We hereby certify that we assisted Luther Kuhlman Deputy Surveyor in Surveying and Subdividing Township No 19 North of Base Line of Range 41 West of the 6th Principal Meridian in the State of Nebraska, and that said Township has been in all respects to the best of our Knowledge and belief, well and faithfully surveyed and the boundary monuments planted according to the instructions furnished by the Surveyor General, of dimensions character, construction & marking and in the manner as specifically described in the foregoing field Notes.

Joseph Gruce } Chainmen
J Bradford Piper }

B Bowley } Moundmen
J. W. Zenor }

Subscribed in my presence & sworn to before me a Notary Public in & for Cheyenne County Neb. this 14th day of Sept 1875

O. R. Pallon
Notary Public

I Luther Kuhlman Deputy Surveyor do Solemnly swear that in pursuance of a joint Contract No. 97 wherein F. M. Dorrington, Wm L. Wells and Luther Kuhlman are joint Contractors with Jno R Clark United States Surveyor General for the District of Nebraska and Iowa bearing date the 22d day of July 1875 I have well faithfully & truly in my own proper person and in strict conformity with the Instructions of the Surveyor General the Surveying Manual & Laws of the United States Surveyed all those parts or portions of Township 19 North of Base Line of Range 41 W. of the 6th Principal Meridian in the State of Nebraska as are represented in the foregoing field Notes as having been Surveyed under my direction and I do further Solemnly swear that all the Corners of

said surveys have been

established & perpetuated in strict accordance with the Surveying Manual, printed instructions and Special instructions of the Surveyor General of dimensions, character construction & marking and in the manner as specifically described in the foregoing field Notes & that the foregoing are the true and original field Notes of such survey.

Luther Kuhlman
Deputy Surveyor

Subscribed & Sworn to before me a Probate Judge in and for Cass County and State of Nebraska this 1st day of Nov 1875
W G Ellison
Probate Judge

Surveyor Generals Office

Plattsmouth Neb Nov 10th 1875
The forgoing field Notes of the Survey and Subdivision of Township No 19 North of the Base Line of Range No 41 West 6th Principal Meridian in Nebraska Executed by Luther Kuhlman deputy Surveyor under joint contract No 97. dated July 22 1875 in the month of September 1875 having been critically examined the necessary corrections and explanations made the said field Notes and the Surveys they describe are hereby approved

J. W. Marshall
Surveyor General

Field Notes
of

The Survey and Subdivision
of
Township No 20 North of the
Base Line of Range No 41
West of the 6th P.M.
in
Nebraska

Executed
By Wm L. Wells Deputy Surveyor
under joint Contract No 97
bearing date the 17 day of
July 1875

Survey
Commenced Sept 6th 1875
Completed Sept 10th 1875

List of Names
and duties of assistants
E. H. Duke } Chainmen
O L Francis }
H G Harvey } Mounudmen
H A Hobbs }

Index Diagram of Town 20 N. Range 41 W

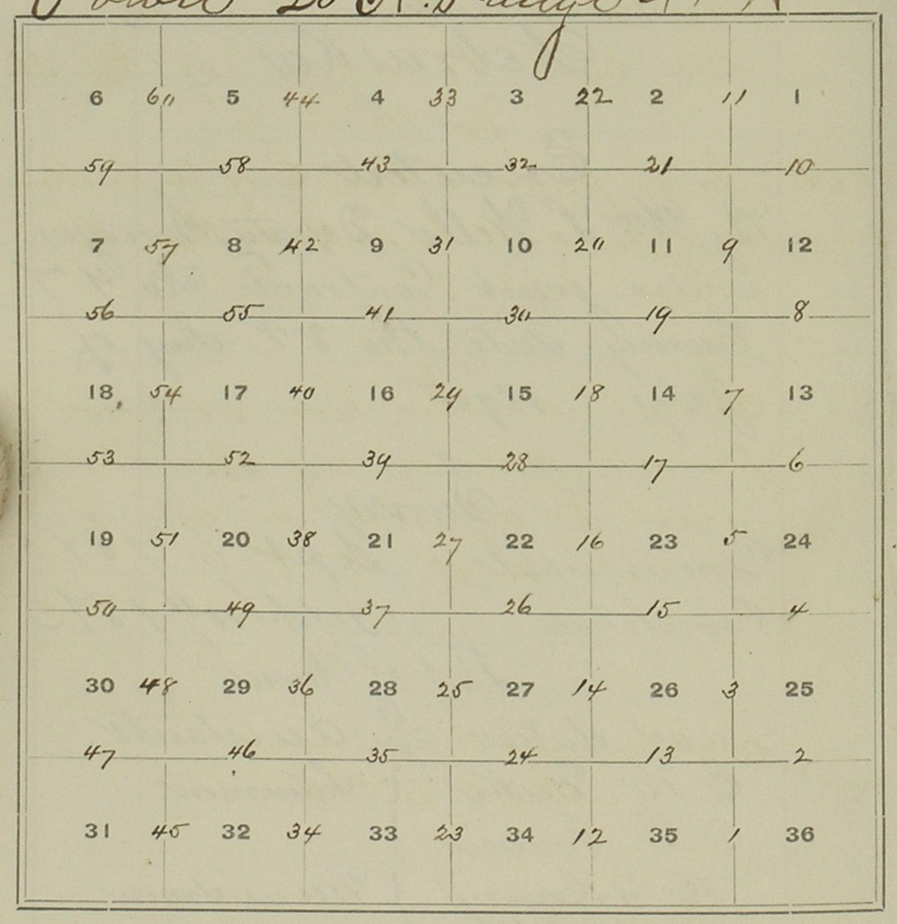

T 20 N R 41 W.

To determine the proper adjustment of my Compass for subdividing this Township I commence at the Corner to Townships 19 and 20 North Ranges 40 and 41 West on the 5th Guide Meridian West and run North on a blank line along the East boundary of Sec 36 Var 14° 55' E.

4000 To a point 5 links E of 1/4 Sec Cor

8000 To a point 12 links E of Cor to Secs 25 and 36

To retrace this line or run parallel thereto my Compass must be adjusted to a Var of 15° E.

Subdivisions Commenced Sept 6th 1875

T 20 N R 41 W.

Chains	
	North between Secs 35 & 36 Var 15° E.
40.00	Raise mound of earth 2½ ft high from pits 18×24×12 in deep for ¼ Sec Cor
80.00	Raise mound of earth 3 ft high from pits 18×24×12 in deep for Cor to Secs 25. 26. 35 and 36.
	Land rolling Sand hills 3rd rate

T 20 N R 41 W.

Chains	
	E. on random line bet^n Secs 25 & 36 Var 15° E.
40.00	Set Post for temporary ¼ Sec Cor
80.00	Intersect 5th Guide Meridian West 3 links S. of Cor to Secs 25 and 36 from which I run S 89°59' W.
	On true line between Secs 25 & 36 Var 15° E.
40.00	Raise mound of earth 2½ ft high from pits 18×24×12 in deep for ¼ Sec Cor
80.00	Cor to Secs 25. 26. 35 and 36
	Rolling Sand hills 3rd rate

T 20 N R 41 W.

Chains	
	North between Secs 25 & 26. Va 15° E.
40.00	Raise mound of earth 2½ ft high from pits 18×24×12 in dep for ¼ Sec Cor
80.00	Raise mound of earth 3 ft high from pits 18×24×12 in dep for Cor to Secs 23. 24. 25 & 26.
	Rolling Sand hills 3rd rate

T 20 N R 41 W.

Chains	
	S. on random line betn Secs 24 & 25 Va 15° E.
40.00	Set Post for temporary ¼ Sec Cor
80.06	Intersect 5th Guide Meridian West 20 links S. of Cor to Secs 24 & 25 from which Cor I run S. 89°51' W.
	On true line between Secs 24 & 25 Va 15° E.
40.03	Raise mound of earth 2½ ft high from pits 18×24×12 in dep for ¼ Sec Cor
80.06	Cor to Secs 23. 24. 25 & 26
	Sand hills Soil 3rd rate

T 20 N R 41 W.

Chains	North between Secs 23 & 24 Var 15° E.
40.00	Raise mound of earth 2½ ft high from pits 18×24×12 in deep for 1/4 Sec Cor
80.00	Raise mound of earth 3 ft high from pits 18×24×12 in deep for Cor to Sec's 13. 14. 23 & 24
Sand hills	Soil 3rd rate

T 20 N R 41 W.

Chains	E. on random line betn Secs 13 & 24 Var 15° E.
40.00	Set Post for temporary 1/4 Sec Cor
80.00	Intersect 5th Guide Meridian West 15 links S of Cor to Sec's 13 & 24 from which Cor I run S. 89° 54' W. On true line between Secs 13 & 24 Var 15° E.
40.00	Raise mound of earth 2½ ft high from pits 18×24×12 in deep for 1/4 Sec Cor
80.00	Cor to Sec's 13. 14. 23 & 24
	Sand hills Soil 3rd rate

T 20 N R 41 W.

Chains	North between Secs 13 & 14 Va 15° E
40.00	Raise mound of earth 2½ ft high from pits 18×24×12 in dep for ¼ Sec Cor
80.00	Raise mound of earth 3 ft high from pits 18×24×12 in dep for Cor to Secs 11.12.13 & 14
Sand hills	Soil 3rd rate

T 20 N R 41 W.

Chains	E. on random line bet^n Secs 12 & 13 Va 15° E.
40.00	Set Post for temporary ¼ Sec Cor
79.90	Intersect 5th Guide Meridian West 20 links N. of Cor to Secs 12 & 13 from which Cor I run N. 89°51' W.
	On true line between Secs 12 & 13 Va 15° E.
39.95	Raise mound of earth 2½ feet high from pits 18×24×12 in dep for ¼ Sec Cor
79.90	Cor to Secs 11.12.13 & 14
	Sand hills Soil 3rd rate

T 20 N R 41 W.

Chains	
	North between Sec's 11 & 12 Var 15° E.
40.00	Raise mound of earth 2½ ft high from pits 18×24×12 in deep for ¼ Sec Cor
80.00	Raise mound of earth 3 ft high from pits 18×24×12 in deep for Cor to Sec's 1. 2. 11 and 12
Sand hills	Soil 3rd rate

T 20 N R 41 W.

Chains	
	E. on random line bt^n Sec's 1 and 12 Var 15° E.
40.00	Set Post for temporary ¼ Sec Cor
79.85	Intersect 5th Guide Meridian West 25 links N. of Cor to Sec's 1 and 12. from which Cor I run N. 89° 49' W.
	On true line between Sec's 1 and 12 Var 15° E.
39.92½	Raise mound of earth 2½ ft high from pits 18×24×12 in deep for ¼ Sec Cor
79.85	Cor to Sec's 1. 2. 11 & 12.
	Sand hills Soil 3rd rate

T 21 N R 41 W.

Chains	
	North on true line bet^n Secs 1 & 2 Va 15° E.
40.00	Raise mound of earth 2½ ft high from pits 18×24×12 in dep for ¼ Sec Cor
79.64	Intersect 5th Standard Parallel North 19.83 Chains E. of Cor to T's 21. Ranges 40 & 41 West where I raise mound of earth 3 ft high from 3 pits 18×24×18 in dep for Closing Cor to Secs 1 & 2 T 21 N R 41 W.
Sand hills	Soil 3rd rate

Sept 6th 1895

T 21 N R 41 W.

Chains	
	North between Secs 34 & 35 Va 15° E.
40.00	Raise mound of earth 2½ ft high from pits 18×24×12 in dep for ¼ Sec Cor
80.00	Raise mound of earth 3 ft high from pits 18×24×12 in dep for Cor to Secs 26. 27. 34 & 35.
Rolling Sand hills	3rd rate

T 20 N R 41 W.

Chains	
	E on random line betw Secs 26 & 35 Va 15° E.
40.00	Set Post for temporary 1/4 Sec Cor
79.86	Intersect N and S line 15 links N. of Cor to Secs 25. 26. 35 and 36 from which Cor I run N 89° 54' W.
	On true line betwen Secs 26 & 35 Va 15° E.
39.93	Raise mound of earth 2½ ft high from pits 18×24×12 in deep for 1/4 Sec Cor
79.86	Cor to Secs 26. 27. 34 & 35
	Sand hills Soil 3rd rate

T 20 N R 41 W.

Chains	
	North betwen Secs 26 & 27 Va 15° E.
40.00	Raise mound of earth 2½ ft high from pits 18×24×12 in deep for 1/4 Sec Cor
80.00	Raise mound of earth 3 ft high from pits 18×24×12 in deep for Cor to Secs 22. 23. 26 and 27
	Sand hills Soil 3rd rate

T 20 N R 41 W.

Chains	
	E. on random line bt^n Sec 23 & 26 Va 15° E.
40.00	Set Post for temporary 1/4 Sec Cor
79.80	Intersect N^th & S line 25 lks N. of Cor to Secs 23.24 25 & 26 from which Cor I run N. 89° 49' W.
	On true line bt^n Secs 23 & 26 Va 15° E.
39.90	Raise mound of earth 2 1/2 ft high from pits 18 x 24 x 12 in deep for 1/4 Sec Cor
79.80	Cor to Secs 22. 23. 26 & 27
	Sand hills 3rd rate

T 20 N R 41 W.

Chains	
	North between Secs 22 & 23 Va 15° E.
40.00	Raise mound of earth 2 1/2 ft high from pits 18 x 24 x 12 in deep for 1/4 Sec Cor
80.00	Raise mound of earth 3 ft high from pits 18 x 24 x 12 in deep for Cor to Secs 14. 15. 22 & 23
	Sand hills 3rd rate

T 20 N R 41 W

Chains	
	East on random line bt^n Secs 14 & 23 Va 15° E.
40.00	Set Post for temporary ¼ Sec Cor
79.90	Intersect N^th & S line 18 lks N. of Cor to Secs 13. 14 23 & 24 from which Cor I run N. 89° 52' W.
	On true line between Secs 14 & 23 Va 15° E.
39.95	Raise mound of earth 2½ ft high from pits 18×24×12 in dep for ¼ Sec Cor
79.90	Cor to Secs 14. 15. 22 & 23
	Rolling Sand hill 3rd rate

T 20 N R 41 W

Chains	
	North between Secs 14 & 15 Va 15° E.
40.00	Raise mound of earth 2½ ft high from pits 18×24×12 in dep for ¼ Sec Cor
80.00	Raise mound of earth 3 ft high from pits 18×24×12 in dep for Cor to Secs 10. 11. 14 & 15
	Rolling Sand hill 3rd rate

T 20 N R 41 W.

Chains	
	E. on random line bet^n Secs 11 & 14 Var 15° E.
40.00	Set Post for temporary ¼ Sec Cor
79.95	Intersect N^rly S line 5 links S. of Cor to Secs 11.12.13 and 14 from which Cor S run S 89°58' W
	On true line between Secs 11 & 14 Var 15° E.
39.97½	Raise mound of earth 2½ ft high from pits 18×24×12 in deep for ¼ Sec Cor
79.95	Cor to Secs 10.11.14 & 15
	Rolling Sand hills 3rd rate

T 20 N R 41 W.

Chains	
	North between Secs 10 and 11 Var 15° E.
40.00	Raise mound of earth 2½ ft high from pits 18×24×12 in deep for ¼ Sec Cor
80.00	Raise mound of earth 3 ft high from pits 18×24×12 in deep for Cor to Secs 2.3. 10 and 11
	Rolling Sand hills 3rd rate

T 20 N R 41 W.

Chains	
	E. on random line bet^n Sec^s 2 & 11 Var 15° E.
40.00	Set Post for temporary 1/4 Sec Cor
80.00	Intersect N^rly & S line 10 links S. of Cor to Sec^s 1. 2. 11 and 12 from which I run S 89°56' W.
	On true line between Sec^s 2 & 11 Var 15° E.
40.00	Raise mound of earth 2½ ft high from pits 18×24×12 in dep for 1/4 Sec Cor
80.00	Cor to Sec^s 2. 3. 10 & 11
	Rolling Sand hills 3rd rate

T 20 N R 41 W.

Chains	
	North on true line bet^n Sec^s 2 & 3 Var 15° E.
40.00	Raise mound of earth 2½ ft high from pits 18×24×12 in dep for 1/4 Sec Cor
79.84	Intersect 5th Standard Parallel North 19.90 Chains W. of 1/4 Sec Cor South side of Sec 36 T 21 N R 41 W. where I raise mound of earth 3 ft high from 3 pits 18×24×18 in dep for closing Cor to Sec^s 2 and 3 T 20 N R 41 W.
	Land Sand hills 3rd rate

Septr 17th 1875

T 20 N R 41 W.

Chains	
	North between Sec's 33 and 34 Va 15° E.
40.00	Raise mound of earth 2½ ft high from pits 18×24×12 in deep for ¼ Sec Cor
80.00	Raise mound of earth 3 ft high from pits 18×24×12 in deep for Cor to Sec's 27. 28. 33 and 34

Land Sand hills 3rd rate

T 20 N R 41 W.

Chains	
	E. on random line betn Secs 27 & 34 Va 15° E
40.00	Set Post for temporary ¼ Sec Cor
80.00	Intersect N and S line 10 links S. of Cor to Secs 26. 27 34 & 35 from which Cor I run S. 89° 56' W.
	On true line between Secs 27 & 34 Va 15° E.
40.00	Raise mound of earth 2½ ft high from pits 18×24×12 in deep for ¼ Sec Cor
80.00	Cor to Sec's 27. 28. 33 and 34

Sand hills 3rd rate

T 20 N R 41 W.

Chains	North between Sec's 27 & 28 Va 15° E.
40.00	Raise mound of earth 2½ ft high from pits 18×24×12 in deep for ¼ Sec Cor
80.00	Raise mound of earth 3 ft high from pits 18×24×12 in deep for Cor. to Secs 21. 22. 27 & 28
Sand hills	Soil 3rd rate

T 20 N R 41 W.

Chains	E. on random line bet^n Sec 22 & 27 Va 15° E.
40.00	Set Post for temporary ¼ Sec Cor
80.10	Intersect N^rly & S line 14 links S. of Cor to Secs 22.23 26 & 27 from which Cor I run S 89° 54' W.
	On true line between Secs 22 & 27 Va 15° E.
40.05	Raise mound of earth 2½ ft high from pits 18×24×12 in deep for ¼ Sec Cor
80:10	Cor to Secs 21. 22. 27 & 28
Sand hills	Soil 3rd rate

T 20 N R 41 W.

Chains	
	North between Secs 21 & 22 Va 15° E.
40.00	Raise mound of earth 2½ ft high from pits 18×24×12 in deep for ¼ Sec Cor
80.00	Raise mound of earth 3 ft high from pits 18×24×12 in deep for Cor to Secs 15.16.21 & 22
	Rolling Sand hills 3rd rate

T 21 N R 41 W.

Chains	
	E. on random line bt^n Secs 15 & 22 Va 15° E
40.00	Set Post for temporary ¼ Sec Cor
80.00	Intersect N^rly & S line 12 links S. of Cor to Secs 14.15. 22 and 23 from which Cor I run S 89°55' W.
	On true line bt^n Secs 15 & 22 Va 15° E.
40.00	Raise mound of earth 2½ ft high from pits 18×24×12 in deep for ¼ Sec Cor
80.00	Cor to Secs 15.16.21 & 22
	Sand hills 3rd rate

T 20 N R 41 W

Chains	
	North between Secs 15 & 16 Va 15° E.
40.00	Raise mound of earth 2½ ft high from pits 18×24×12 in deep for ¼ Sec Cor
80.00	Raise mound of earth 3 ft high from pits 18×24×12 in deep for Cor to Secs 9. 10. 15 & 16.
	Rolling Sand hills 3rd rate

T 20 N R 41 W.

Chains	
	E on random line bet^n Secs 10 & 15 Va 15° E.
40.00	Set Post for temporary ¼ Sec Cor
80.05	Intersect N & S line 10 links N. of Cor to Secs 10. 11. 14 & 15 from which Cor I run N 89° 56' W.
	On true line between Secs 10 & 15 Va 15° E.
40.02½	Raise mound of earth 2½ ft high from pits 18×24×12 in deep for ¼ Sec Cor
80.05	Cor to Secs. 9. 10. 15 & 16
	Rolling Sand hills 3rd rate

T 20 N R 41 W

Chains	
	North between Secs 9 & 10 Var 15° E.
40.00	Raise mound of earth 2½ ft high from pits 18×24×12 in deep for ¼ Sec Cor
80.00	Raise mound of earth 3 ft high from pits 18×24×12 in deep for Cor to Secs 3. 4. 9 & 10

Sand hills 3rd rate

T 20 N R 41 W.

Chains	
	E. on random line bet^n Secs 3 & 10 Var 15° E.
40.00	Set Post for temporary ¼ Sec Cor
79.95	Intersect N & S line 20 links N. of Cor to Secs 2. 3. 10 & 11 from which Cor I run N. 89° 51' W.
	On true line between Secs 3 & 10 Var 15° E
39.97½	Raise mound of earth 2½ ft high from pits 18×24×12 in deep for ¼ Sec Cor
79.95	Cor to Secs 3. 4. 9 & 10

Sand hills Soil 3rd rate

T 20 N R 41 W.

Chains	
	North on true line Bt^n Secs 3 & 4 Va 15° E
40.00	Raise mound of earth 2½ ft high from pits 18×24×12 in deep for ¼ Sec Cor
79.88	Intersect 5th Standard Parallel North 19.41 Chains West of ¼ Sec Cor South side of Sec 35 T 21 N R 41 W. Where I raise mound of earth 3 ft high from 3 pits 18×24×18 in deep for Closing Cor to Secs 3 & 4 T 20 N. R 41 W.

Rolling Sandhills 3rd rate

Sept 8th 1875

T 20 N R 41 W.

Chains	
	North between Sec's 32 & 33 Va 15° E.
40.00	Raise mound of earth 2½ ft high from pits 18×24×12 in deep for ¼ Sec Cor
80.00	Raise mound of earth 3 ft high from pits 18×24×12 in deep for Cor to Sec's 28.29.32 & 33

Land rolling Sandhills 3rd rate

T 20 N R 41 W

Chains	
	E. on random line betn Secs 28 & 33 Va 15° E.
40.00	Set Post for temporary 1/4 Sec Cor
79.95	Intersect N. and S line 12 links N. of Cor to Secs 27. 28. 33 & 34 from which Cor I run N. 89°55' W
	On true line between Secs 28 & 33 Va 15° E.
39.97½	Raise mound of earth 2½ ft high from pits 18×24×12 in deep for 1/4 Sec Cor
79.95	Cor to Secs 28. 29. 32 & 33
	Sand hills 3rd rate

T 20 N R 41 W

Chains	
	North between Secs 28 and 29 Va 15° E.
40.00	Raise mound of earth 2½ ft high from pits 18×24×12 in deep for 1/4 Sec Cor
80.00	Raise mound of earth 3 ft high from pits 18×24×12 in deep for Cor to Secs 20. 21 28 and 29
	Sand hills 3rd rate

T 20 N R 41 W

Chains	
	E. on random line betn Secs 21 & 28 Va 15° E.
40.00	Set Post for temporary ¼ Sec Cor
79.90	Intersect N and S line 10 links N. of Cor to Secs 21. 22. 27 & 28 from which Cor I run N. 89° 56' W
	On true line between Secs 21 and 28 Va 15° E.
39.95	Raise mound of earth 2½ ft high from pits 18×24×12 in deep for ¼ Sec Cor
79.90	Cor to Secs 20. 21. 28 and 29
	Sand hills 3rd rate

T 20 N R 41 W

Chains	
	North between Secs 20 and 21 Va 15° E
40.00	Raise mound of earth 2½ ft high from pits 18×24×12 in deep for ¼ Sec Cor
80.00	Raise mound of earth 3 ft high from pits 18×24×12 in deep for Cor to Secs 16. 17 20 and 21
	Rolling Sand hills 3rd rate

T 20 N R 41 W.

Chains	
	E. on random line between Secs 16 & 21 Va 15° E.
40.00	Set Post for temporary 1/4 Sec Cor
79.86	Intersect N. & S. line 16 links N. of Cor to Secs 15.16.21 & 22 from which Cor I run N. 89° 53' W.
	On true line between Secs 16 & 21 Va 15° E.
39.93	Raise mound of earth 2½ ft high from pits 18×24×12 in deep for 1/4 Sec Cor
79.86	Cor to Secs 16.17.20 & 21
	Sand hills 3rd rate

T 20 N R 41 W.

Chains	
	North between Secs 16 & 17 Va 15° E.
40.00	Raise mound of earth 2½ ft high from pits 18×24×12 in deep for 1/4 Sec Cor
80.00	Raise mound of earth 3 ft high from pits 18×24×12 in deep for Cor to Secs 8.9 16 & 17
	Land Sand hills 3rd rate

T 20 N R 41 W.

Chains	
	E. on random line bet^n Sec^s 9 & 16 Va 15° E.
40.00	Set Post for temporary 1/4 Sec Cor
80.06	Intersect N^rly & S line at Cor to Secs 9. 10. 15th & 16 from which I run WEST.
	On true line bet^n Secs 9 & 16 Va 15° E.
40.03	Raise mound of earth 2 1/2 ft high from pits 18 x 24 x 12 in deep for 1/4 Sec Cor
80.06	Cor to Secs 8. 9. 16 & 17
	Sand hills 3rd rate

T 20 N R 41 W.

Chains	
	North between Secs 8 & 9 Va 15° E.
40.00	Raise mound of earth 2 1/2 ft high from pits 18 x 24 x 12 in deep for 1/4 Sec Cor
80.00	Raise mound of earth 3 ft high from pits 18 x 24 x 12 in deep for Cor to Sec's 4. 5. 8 & 9
	Sand hills 3rd rate

T 20 N R 41 W

Chains	
	E. on random line bet^n Sec^s 4 & 9 Va 15° E.
40.00	Set Post for temporary 1/4 Sec Cor
80.05	Intersect N & S line 10 links N. of Cor to Sec^s 3. 4. 9 & 10 from which Cor I run N 89° 56' W
	On true line bet^wn Sec^s 4 & 9 Va 15° E.
40.02 1/2	Raise mound of earth 2 1/2 ft high from pits 18 x 24 x 12 in deep for 1/4 Sec Cor
80.05	Cor to Sec^s 4. 5. 8 & 9

Sand hills 3rd rate

T 20 N R 41 W.

Chains	
	North on true line bet^n Sec^s 4 & 5 Va 15° E.
40.00	Raise mound of earth 2 1/2 ft high from pits 18 x 24 x 12 in deep for 1/4 Sec Cor
79.93	Intersect 5th Standard Parallel North 18.97 Chains West of 1/4 Sec Cor South side of Sec 34 T 21 N R 41 West
	Where I raise mound of Earth 3 ft high from 3 pits 18 x 24 x 18 in deep for closing Cor to Sec^s 4 & 5 T 20 N R 41 West

Sand hills 3rd rate
Sept 9th 1815

T 20 N R 41 W.

Chains	North between Secs 31 & 32 Va 15° E.
40.00	Raise mound of earth 2½ ft high from pits 18×24×12 in deep for ¼ Sec Cor
80.00	Raise mound of earth 3 ft high from pits 18×24×12 in deep for Cor to Sec's 29. 30. 31 and 32
	Rolling Sand hills 3rd rate

T 20 N. R 41 W.

Chains	E. on random line bet^n Secs 29 & 32 Va 15° E.
40.00	Set Post for temporary ¼ Sec Cor
80.00	Intersect N and S line 3 links N. of Cor to Secs 28. 29. 32 & 33 from which Cor I run N. 89° 59' W.
	On true line between Secs 29 & 32 Va 15° E.
40.00	Raise mound of earth 2½ ft high from pits 18×24×12 in deep for ¼ Sec Cor
80.00	Cor to Sec's 29. 30. 31 & 32
	Sand hills 3rd rate

T 20 N R 41 W.

Chains	
	W. on random line bet^n Secs 30 & 31 Va 15° E.
40.00	Set Post for temporary 1/4 Sec Cor
77.62	Intersect W. boundary of Township 12 miles N. of Cor to Secs 30 & 31 from which Cor I run N 89° 55' E.
	On true line between Secs 30 & 31. Va 15° E.
37.62	Raise mound of earth 2½ ft high from pits 18×24×12 in dep for 1/4 Sec Cor
77.62	Cor to Secs 29. 30. 31 & 32
	Sand hills 3rd rate

T 20 N R 41 W.

Chains	
	North between Secs 29 & 30 Va 15° E
40.00	Raise mound of earth 2½ ft high from pits 18×24×12 in dep for 1/4 Sec Cor
80.00	Raise mound of earth 3 ft high from pits 18×24×12 in dep for Cor to Secs 19. 20. 29 & 30
	Sand hills 3rd rate

T 20 N R 41 W

Chains	E. on random line bet^n Secs 20 & 29 Va 15° E
40.00	Set Post for temporary ¼ Sec Cor
80.10	Intersect N^ly & S line 16 links N. of Cor to Secs 20. 21. 28th 29. from which Cor S run N. 89° 53' W.
	On true line between Secs 20 & 29 Va 15° E
40.05	Raise mound of earth 2½ ft high from pits 18 x 24 x 12 in dep for ¼ Sec Cor
80.10	Cor to Secs 19. 20. 29 & 30
	Sand hills 3rd rate

T 20 N R 41. W.

Chains	W. on random line bet^n Secs 19th & 30 Va 15° E.
40.00	Set Post for temporary ¼ Sec Cor
77.92	Intersect W. boundary of Township 20 links N. of Cor to Secs 19 & 30 from which Cor S run N. 89° 51' E.
	On true line bet^n Secs 19 & 30 Va 15° E.
37.92	Raise mound of earth 2½ ft high from pits 18 x 24 x 12 in dep for ¼ Sec Cor
77.92	Cor to Secs 19. 20. 29 & 30
	Sand hills 3rd rate

T 20 N R 41 W.

Chains	North between Secs 19 & 20 Va 15° E.
40.00	Raise mound of earth 2½ ft high from pits 18×24×12 in deep for ¼ Sec Cor
80.00	Raise mound of earth 3 ft high from pits 18×24×12 in deep for Cor to Secs 17.18 19 & 20
Rolling Sand hills	3rd rate

T 20 N R 41 W.

Chains	E. on random line betn Secs 17 & 20 Va 15° E.
40.00	Set Post for temporary ¼ Sec Cor
80.06	Intersect N and S line 8 links S. of Cor to Secs 16.17.20 and 21 from which Cor S run S 89° 57' W.
	On true line between Secs 17 & 20 Va 15° E.
40.03	Raise mound of earth 2½ ft high from pits 18×24×12 in deep for ¼ Sec Cor
80.06	Cor to Secs 17.18.19 & 20
Sand hills	3rd rate

T 20 N R 41 W.

Chains	W. on random line bet^n Secs 18 & 19 Va 15° E.
40.00	Set Post for temporary 1/4 Sec Cor
78.25	Intersect W. boundary of Township 10 links N. of Cor to Secs 18 & 19 from which Cor I run N. 89° 56' E.
	On true line between Secs 18 & 19 Va 15° E
38.25	Raise mound of earth 2½ ft high from pits 18 x 24 x 12 in deep for 1/4 Sec Cor
78.25	Cor to Secs 17. 18. 19 & 20
	Sand hills 3rd rate

T 20 N R 41 W.

Chains	North between Secs 17 and 18 Va 15° E.
40.00	Raise mound of earth 2½ ft high from pits 18 x 24 x 12 in deep for 1/4 Sec Cor
80.00	Raise mound of earth 3 ft high from pits 18 x 24 x 12 in deep for Cor to Secs 7. 8. 17 & 18
	Sand hills 3rd rate

T 20 N R 41 W.

Chains	E. on random line bet^n Secs 8 & 17 Va 15° E.
40.00	Set Post for temporary ¼ Sec Cor
80.00	Intersect N^th & S line 18 links S. of Cor to Secs 8.9.16 & 17 from which Cor I run S 89° 52' W.
	On true line between Secs 8 & 17 Va 15° E
40.00	Raise mound of earth 2½ ft high from pits 18×24×12 in dep for ¼ Sec Cor
80.00	Cor to Secs 7.8.17 & 18
	Sand hills 3rd rate

T 20 N R 41 W.

Chains	W. on random line bet^n Secs 7 & 18 Va 15° E.
40.00	Set Post for temporary ¼ Sec Cor
78.66	Intersect W. boundary of Township 20 links N. of Cor to Secs 7th & 18 from which Cor I run N. 89° 51' E.
	On true line bet^n Secs 7th & 18 Va 15° E
38.66	Raise mound of earth 2½ ft high from pits 18×24×12 in dep for ¼ Sec Cor
78.66	Cor to Secs 7.8.17 & 18
	Sand hills 3rd rate

T 20 N R 41 W.

Chains	North between Secs 7 and 8 Var 15° E.
40.00	Raise mound of earth 2½ ft high from pits 18×24×12 in deep for ¼ Sec Cor
80.00	Raise mound of earth 3 ft high from pits 18×24×12 in deep for Cor to Secs 5.6.7 and 8
	Rolling Sand hills 3rd rate

T 20 N R 41 W.

Chains	E. on random line bet. Secs 5 and 8 Var 15° E.
40.00	Set Post for temporary ¼ Sec Cor
79.95	Intersect N and S line 20 links N. of Cor to Secs 4.5.8 & 9 from which Cor I run N. 89° 51' W.
	On true line between Secs 5 and 8 Var 15° E.
39.97½	Raise mound of earth 2½ ft high from pits 18×24×12 in deep for ¼ Sec Cor
79.95	Cor to Secs 5.6.7 and 8
	Sand hills 3rd rate

T 20 N. R 41 W.

Chains	
	W. on random line btn Secs 6 & 7 Va 15° E.
40.00	Set Post for temporary ¼ Sec Cor
78.75	Intersect W. boundary of Township 25 links North of Cor to Secs 6 & 7 from which Cor I run N. 89° 49° E.
	On true line btwn Secs 6 and 7 Va 15° E.
38.75	Raise mound of earth 2½ ft high from pits 18x24x12 in deep for ¼ Sec Cor
78.75	Cor to Secs 5.6.7 and 8

Sand hills . . Soil 3rd rate

T 20 N. R 41 W.

Chains	
	North on true line btn Secs 5 and 6 Va 15° E.
40.00	Raise mound of earth 2½ ft high from pits 18x24x12 in deep for ¼ Sec Cor
79.86	Intersect 5th Standard Parallel North 18 chs 90 links West of ¼ Sec Cor S. side of Section 33. T 21 N. R 41 W. where I raise mound of earth 2 ft high from 3 pits 18x24x18 in deep for Closing Cor to Secs 5 and 6 T 20 N R 41 W.

Sand hills 3rd rate

Sept. 10th 1875

General Discription

This entire Township consists of high rolling Sand hills without water or timber Vegitation is scattering brush and buffalo grass, Soil unfit for cultivation, but would furnish fair grazing in a wet season.

List of Names

A list of the names of the individuals employed to assist in running, measuring or marking the Lines and Corners described in the foregoing field notes of Township 20 N. of the Base Line of R 41 W of the 6th P.M. in Nebraska showing the respective capacities in which they acted

E. H. Duke } Chainmen
O L Francis }

H. G. Harvey } Mounedmen
N. A. Hobbs }

We hereby certify that we assisted William L. Wells deputy Surveyor in surveying and subdividing Township 20 N of Base Line of R 41 W of 6th P.M. in the State of Nebraska, and that said Township has been to the best of my knowledge and belief well and faithfully surveyed and the boundary monuments planted according to the instructions of the surveyor general of dimensions character construction & marking and in the manner as specifically described in the foregoing field notes

E. H. Duke Chainman
E. L. Francis
H. G. Harvey Flagman
H. A. Hobbs

Subscribed & Sworn to Before me a Notary Public in and for Cheyenne County this 14th day of Sept 1875

G. H. Dallon
Notary Public

I Wm L. Wells Deputy Surveyor do solemnly swear that in pursuance of a joint Contract No. wherein Fred M Dorrington, Wm L Wells and Luther Kuhlman are joint Contractors with Jno R Clark United States Surveyor General for the District of Nebraska and Iowa, bearing date the 22d day of July 1875. I have well faithfully and truly in my own proper person and in strict conformity with the instructions furnished by the Surveyor General the Surveying Manual and Laws of the United States. Surveyed all those parts or portions of Township No. 20 North of the Base Line of Range 41 West of the 6th Principal Meridian in the State of Nebraska, as are represented in the foregoing field notes as having been surveyed under my direction, and I do further solemnly swear that all the Corners of said Surveys

have been established and perpetuated in strict accordance with the Surveying Manual, printed instructions and Special instructions of the Surveyor General, of dimensions, character construction, and marking and in the manner as specifically described in the foregoing field notes and that the foregoing are the true & original field notes of such survey

Wm L Wells
Deputy Surveyor

Subscribed and sworn to before me a Probate Judge in and for Cass County and State of Nebraska this 1st day of Nov 1875

R B Allison
Probate Judge

Surveyors Generals Office
Plattsmouth Neb Nov. 10th 1875

The foregoing field notes of the survey of the subdivision lines of Township No 20 North of the Base Line of Range No 11 West of the 6th Principal Meridian in the State of Nebraska executed by Wm. L. Wells under joint Contract No 97 dated July 22nd 1875 in the Month of Sept 1875 having been critically examined the necessary corrections and explanations made the said field notes and the surveys they describe are hereby approved

Jno. C. Clark
Surveyor General

General Land Office • Original Field Notes

Book Number

633

The images in this file are photographs of the notes of the original surveys of the State of Nebraska on file in the Office of the Nebraska State Surveyor located in Lincoln, Nebraska.

The original surveys in Nebraska began in the mid 1850's and were completed in the mid 1880's. The Nebraska office of the Surveyor General was closed June 30, 1886.