General Land Office • Original Field Notes

Book Number

638

The images in this file are photographs of the notes of the original surveys of the State of Nebraska on file in the Office of the Nebraska State Surveyor located in Lincoln, Nebraska.

The original surveys in Nebraska began in the mid 1850's and were completed in the mid 1880's. The Nebraska office of the Surveyor General was closed June 30, 1886.

Field Notes
of
The Survey and Subdivision
of
Township No 1 North of Base Line
of
Range No 42, West of 6th P. M.,
In the
State of Nebraska

Executed
By Geo W. Fairfield deputy Surveyor

Survey
Commenced. Dec 3. 1872
Completed. May 16th 1873

Lists of Names
James L. Sprague.
William Reese. } Laminer
J. C. Ward. Axman & Mounduman.
Jas. H. Fairfield Flagman

Township 1 N. Range 42 West

Index Diagram.

Town 1 N R 42 W



To determine the proper adjustment of my compass to subdivide this Township I commence at the corner to Township 1 North R 41 and 42 West and on the base line and run North on a blank line along the East Boundary of Sec. 36

Var. 18°45' E

40.02 To a point 16 links East of the 1/4 sec. cor.

79.98 To a point 34 links East of the cor to sec. 25 and 36 To retrace this line or run paralel thereto my compass must be adjusted to a variation of 14° East

Township 1 North

Chains	
	From the cor to T. 1 North Rgs. 41 and 42 W I. Run West along the South boundary of Sec 36 Var 13°.45'
78.60	To cor to sec 35 & 36 which cor is a sandstone with no perceivable mark on it but set firmly in the ground
	N. bet. sec. 35 & 36 Var. 14° East
40.00	Drove charred stake set post raised mound of Earth from pits as per instructions for a 1/4 sec cor
76.00	Dan Boome course S.E.
80.00	This cor. falls in edge of wide ravine bears S. E. where drove charred stake set post raised mound of Earth

Range 42 West

Chains	
	from pits as per instructions for cor to sec 25.26. 35 & 36
	Land high Rolling and broken
	Soil Sand and clay fit for grazing only

Township 1 N.

Chains	
	East on random line between sec. 25 & 36 Var 14° East
40.00	Set post for temp. ¼ sec. cor.
65.00	Leave bluffs enter River bottom bears N.E. and S.W.
79.12	Intersect East boundary of Township 20 links North of cor. to sec 25 & 36 from which cor I run N. 89° 51' W. in true line between sec. 25 & 26 Var 14° East
39.56	Drove charred stake set post raised mound of Earth from pits as per instructions for ¼ sec. cor.
79.12	Cor. to sec. 25 & 26 & 35 & 36

Land Rolling
Soil second rate

Range 42 West

Chains	
	North between sec. 25 & 26 Var 14° East
40.00	Drove charred stake set post and raised mound of Earth from pits as per instructions for a ¼ sec. cor.
80.00	Drove charred stake set post raised mound of Earth from pits as per instruction for cor. to sec. 23. 24. 25 & 26

Land Rolling
Soil good second rate

Township 1 N.

Chains	
	East on a random line between sec 24 & 25 Var. 14° East
40.00	Set post for temporary 1/4 sec. cor.
78. 79.34 84.00	Intersect East boundary of Township 29 links N. of cor to sec 24 & 25 from which cor I run N. 89° ~~W~~ 48' West in true line between sec. 24 & 25 Var 14° East
40 39.67	Drove charred stake set post raised mound of Earth from pits as per instructions for a 1/4 sec. cor.
76. 80. 79.34	Cor to sec. 23. 24. 25 & 26
	Land gently Rolling Soil good second rate

Range 42 West

Chains	
	North between sec 23 & 24 Var 14° East
40.00	Drove charred stake set post raised mound of Earth as per instructions for a 1/4 sec. cor.
80.00	Drove charred stake set post raised mound of Earth as per instructions for a cor to sec. 13 & 14. 23 & 24
	Land Rolling Soil good 2nd rate

Township 1 N.

Chains	
	East on a random line between sec. 18 & 24 Var. 14° East
37.50	Leave upland enter Chief creek bottom N.W. S.E.
40.00	Set post for temporary 1/4 sec. cor
64.35	Old wagon trail N.W. S.E.
77.48	Intersect East boundary of Township at cor to sec. 13 & 24 from which cor. I run West on true line between sec. 18 & 24 Var. 14° East
39.74	Drove charred stake set post raised mound of Earth from pits as per instructions for 1/4 sec. cor.
77.48	Cor to sec. 13. 14. 23 & 24

Upland good second rate
Bottoms good 1st rate

Range 42 West

Chains	
	North between sec. 13 & 14 Var 14° East
18.00	leave upland enter River bottom bears S.E. N.W.
37.50	Old trail S.E. N.W.
40.00	Drove charred stake set post raised mound of Earth from pits as per instructions for a 1/4 sec. cor.
7.20	Chief creek 20 links wide water 12 inches deep course S.E.
8.00	Drove charred stake set post and raised mound of Earth from pits as per instructions for cor. to sec. 11. 12. 13 & 14

Upland good 2nd rate
Bottom 1st rate soil

Township 1 N.

Chains	
	East on random line between sec. 12 & 13 Var 14° East
5.00	leave Bottom enter spur of ridge or sand hill bears E and N.E.
20.00	Leave hill bears N.E.
40.00	Set post for temporary S.C. cor.
14.00	Leave bottom bears N.E.
19.66	Intersect East boundary of Township 10 links S. of cor to sec 12 & 13 from which cor. I run South 89°.57' West on true line between sec. 12 & 13 Var. 14° E
39.80	Drove charred stake set post raised mound of Earth from pits as per instructions for 1/4 sec. cor
79.60	Cor. to secs. 11. 12. 13 & 12

Bottom land 1st rate soil Upland Rolling and sandy

Range 42. West

Chains	
	North between sec 11 & 12 Var 14° E
10.00	Leave bottom and enter broken sand ridges bears N.W. & S.E.
40.00	Drove charred stake set post raised mound of Earth from pits as per instructions for a 1/4 sec. cor.
80.00	Drove charred stake set post raised mound of Earth from pits as per instructions for cor to sec 1. 2. 11. & 12

Land high Rolling and sandy fit only for grazing

Township 1 N.

chains	
	East on random line between sec 1 & 12
	Var. 17° East
40.00	Set post for temporary 1/4 sec cor.
79.52	Intersect E. boundary of Township 28 links N of cor. to sec 1.12 from which cor. I run N 89° 46' W. on true line bet. sec 1 & 12
	Var. 14° E
39.74	Drove charred stake set post raised mound of Earth on pits as per instruction for 1/4 sec cor.
79.52	Cor to sec. 1. 2. 11 & 12
	Land high Rolling and sandy fit only for grazing

Range 42 West

chains	
	North on random line between sec. 1.2
	Var 14° E
40.00	Set post for temporary 1/4 sec. cor.
80.20	Intersect N. boundary of Township 70 links East of cor to sec. 1.12 from which cor I run
	S. 0. 30' E on true line between sec 1.12
	Var. 14° E
40.20	Drove charred stake set post raised mound of Earth from pits as per instruction for 1/4 sec. cor.
80.20	Cor to sec. 1. 2. 11 & 12
	Land high and Rolling soil sandy good and not fit for grazing

Dec 3rd 1872

Chains	
	From the cor to sec. 35 & 36 on S boundary of Township I run W. along S boundary of sec 35.
80.00	Cor to sec. 34 & 35 which is a sand-stone without any perceptable marks on stones this cor stands in bed of short ravine which bears N to large ravine
	One of my men discovered a large stone monument S. W. of this corner on examination of said monument I find it to be the corner to Kansas Colorado and Nebraska This monument is a limestone 5 or 6 feet long the upper end is neatly cut and is 12 inches square and it

Chains	
	marked Colorado on the West side 40° N. L. on the South side 25° W. L. on East side On the North side 1867 The dirt from 4 large pits has been banked up around the bottom of the stone I then around the and stone monument there has been 2 or 3 loads of stone hauled and neatly piled up I has making a complete wall around the monument leaving about one foot of the top exposed where the figures and letters are inscribed thereon It is a very nice piece of workmanship and great care was taken to secure it from damage by the Buffalo This corner stands

Township 1 S.

about 1 chain East of
Ravine which bears S.E.
to Arickaree River
There is a gradual slope
to the surface extending
North 40 chains at which
point is the top of a
ridge bearing S.E. passing
22 chains 50 links East of the
monument. Some turns East
and decends towards the
Arickaree fork of the
Republican. The mon=
ument can be seen from
any point along the
dividing ridge from the
Colorado line to the Base
line also the 1/4 sec. cor
can be seen from the
monument. The top of the
stone is about 8 inches
above the ground there are
no marks on the stone

Range 42 West

but is firmly set in the
ground. The nearest sand
stone quary is 2½ miles North
of monument and along the
Colorado line. The reason of
giving the distance to the
quarry is that I find
no marks on the corners
along the Base line in R.
42 West. Thus leaving no
doubt in regard to these
stone being set for corners
as heretofore described. I
now trace the Base line West
Var 13° 45' 40 chains to the
sec. cor. From this 1/4 sec. cor
I take the bearing and
distance to the stone monument
which is S 52° 24' west
15 ch. 9 lks. I now continue
West along the base line
at 52 ch. 80 lks. from cor. to sec. 3 & 4 35 Intersect
the Colorado line 9 ch and 1 lk.

Township 1 S

chains	
	North of the stone monument I find the variation of the Colorado line 14°.30' E. Making the S.E. angle at the intersection of the Base line and the Colorado line 89°.15' The S.W. angle from the 1/4 sec. cor. 37°.36' The N.E. angle from the stone monument is 68°.09' I now begin at the monument and trace the Colorado line N to ascertain the cause of this corner being set so far south of the Base line N along the Colorado line Var. 14°.30' East
78.00	To pine post about 7 feet long 6 inches thick 8 inches wide marked on the S side 1/m on the East

Range 42 West

chains	
	side Nebraska The post was out of the ground Mound nearly destroyed Reset post in mound Along the Colorado line N. Var 14°.30' East
78.00	To post same as No 1 except it is marked No 2 This was also out of the ground I reset post Along the Colorado line N. Var 14°.30' E
8.00	To post same as No 2 except it is marked 3 This is also out of the ground I reset post in mound Along this mile there is a large Curve E of line along the Colorado line N Var 14°.30'
79.00	To post same as No 3 except it is marked 4 this post was out of the ground I reset post in mound Along the Colorado line N Var 14°.30' E
32.20	old trail NW x SE

Township 1 N.

Chains	
60.00	To Chief crest 180 lks wide runs S.E.
79.00	To post which is same as No. 4 except it is marked 5 this is also out of the ground I reset post in mound
North	Along the Colorado line N. Var 14° 30' E.
79.50	To post marked 6th same reset as the others Inplace of finding an excess of measure on the last 6 find a deficiency of 8 ch. and 50 lks. in the 6 miles.

Compensation Measurement of Sect. Boundary of T 1 N R 42 W

The October 1910, in temporary charge of all S. Boundary Party Engaged in a joint resurvey of the 5th Guide Meridian from the Baseline to the 1st S. Standard Parallel, I re-measured the said 7 miles of said line

	Gentlich.-	Fairfield dist.	My dist.
1st mile	80.00 chs	78.00 chs	
2 " "	80.00 "	78.00 "	
3 " "	80.00 "	78.00 "	
4 " "	80.00 "	79.00 "	
5 " "	55.53 chs/Cr	60.00 chs/Cr 54-00	
6 " "	80.00	79.00	400.00
		79.50	80.13
"	480.00	471.50	480.13

The Ground being dry and level, I did not clear the 5th Mound for corners until I reached the 5th M.P. when we found the mound had disappeared Park also chained 2 feet deep

This with the running of the Base line in Range 40 41 42 (See pg 177¾ Vol 265) is the most flagrant miscal and premeditated fraudulent erroneous measurement of the original Section Lines I ever found

All excepting 3 of the original corners

Dated
Nov 10 1910

R. Tenh Harvey
State Surveyor

Range 42 West

The survey of this line being so much out that I deem it necessary to ask for special instructions for the completion of the survey of this Township I therefore received instructions from E E Cunningham Surveyor General on the 1st day of May 1873. to treat this Colorado line; as a line only without regard to Corners & to measure the distance to the nearest Mile post at the intersection of the Sec lines. Run West in true line which survey was commenced on the 18th day of May 1873.

15

Township 1 N.

Chains.	
	From the Cor to sec 34+35 on South boundary of the Township I run N between Sec 34+35
	Var 14° E
9.00	To bed of deep ravine bears S. E
34.50	Deep ravine bears S. E.
40.00	Drove charred stake set post raised mound of earth from pits as per instructions for ¼ Sec Cor
80.00	Drove charred stake set post raised mound of earth from pits as per instructions for Cor to Sec 26+27+34+35
	Land broken Soil 2nd rate

Range 42 West

Chains.	
	East on random line between Sec 26+35
	Var. 14° E.
19.50	Deep ravine bears S. E.
40.00	Set post for a temporary ¼ Sec Cor
77.00	Deep wide ravine bears S. E.
80.12.	Intersect N & S. line 14 link N of Cor to Sec 25.26.35+36 from which Cor I run N 88° 54' W on true line between Sec 26+35
	Var 14° E.
40.06	Drove charred stake set post raised mound of earth from pits as per instructions for ¼ Sec. Cor.
80.12.	Cor to Sec 26.27.34+35
	Land High and broken Soil Sandy fit for graging only

15

Township 1 North

Chains	
	West true line between Secs 27 & 34
	Var. 14° E
24.50	ravine bears S. E
40.00	Drove charred stake set post, raised mound of Earth from pits, as per instruction for 1/4 Sec Cor
53.60	Intersect the Colorado line 11 70 L. No. of the 1 mile post Where I drove charred stake set post raised mound of earth from pits as per instructions for a closing Cor to fractional secs 27 & 35
	Land broken soil 2nd rate

Range 42 West

Chains	
	N between Sec. 26 & 27
	Var 14° E
15.00	Short ravine S. E.
25.50	Deep ravine bears S. E. in the bed of this ravine are extensive beds of Gypsum a sample of which I returned to the office
40.00	Drove charred stake set post raised mound of Earth from pits as per instructions for 1/4 Sec Cor.
80.00	Drove charred stake set post raised mound of earth from pits as per instruction for cor to Secs 22, 23, 26 & 27.
	Land broken soil 2nd rate
	" "

15

Township 1 North

Chains	
	East on random line bet Sects 23 & 26. Var. 14° E.
26.00	Deep ravine bears S. E.
40.00	Set post for temporary 1/4 Sec Cor
50.04	Intersected 1/4 & S. line 17 lks south of Cor to Secs 23.24.25 & 26 from which Cor I run S. 89° 23' W on Sec line (Sec 23 & 26 line between) Var. 14° E.
40.02	Drove charred stake set post & raised mound of earth from pits as per instructions for 1/4 Sec Cor
50.04	Cor to Secs 22.23.26 & 27
	Land broken Soil 2nd rate

Range 42. West

Chains	
	West on true line between Secs 22 & 27 Var 14° E
29.50	ravine bears S. E. some calcerious sand stone in ravine N. W
40.00	Drove charred stake set post raised mound of earth from pits as per instructions for 1/4 Sec Cor
54.35	Intersect the Colorado line 13.95 N of the 2nd Mile post also destroyed old corners heretofore set
	where set post deposit charred stake raised mound of earth with pits as per instructions for closing cor to Secs. 22 & 27 and also
	Land high and broken Soil 2nd rate

15

Township 1 North

Chains	
	North between Sect 22 & 23. Var 14° E
29.00	Ravine bears S. E.
40.00	Drove charred stake set post raised mound of Earth from pits as per instructions for 1/4 Sec Cor
58.00	Ravine bears S. E
80.00	Set a sand-stone 14x10x6 for Cor to Sects 14, 15, 22 & 23 This cor stands on top of dis. ridge Land high & rolling Soil 2nd rate

Range 42 W

Chains	
	East on random line bet Sec. 14 & 23 Var. 14° E.
19.50	Short ravine bears North
40.00	Set post for temporary 1/4 Sec Cor
79.84	Intersect N & S. line 3.7 links N of cor to Sects 13.14.23 & 24. from which Cor I run N 89° 44' W in true line between Sect 14 & 23 Var 14° E
39.92.	Drove charred stake set post raised mound of earth from pits as per instruction for 1/4 Sec. Cor.
79.84	Cor to Sects 14.15.22 & 23
	Land high and rolling soil 2nd rate

15

Township 1 North

Chains	
	West true line bet. Sec. 15 + 22 Var 14° E
40.00	Set sandstone 14+10+6 for 1/4 Sec. Cor
54.65	Intersect Colorado line 15.70. N of 3rd mile Post where I set sandstone 13+9+7 for a closing cor to true Sec 15+22
	Land rolling Soil 2nd rate also destroyed old corners heretofore set

Range 42 West

Chains	
	N between Sec 14+15 Var. 14. E
10.00	To sandstone quarry SE+SW
38.00	Leave upland and enter chief Creek bottom SE. NW
40.00	Drove charred stake set post raised mound of earth as per instructions for 1/4 Sec Cor
80.00	Drove charred stake set post raised mound of earth as per instructions for cor to Sec 10.11.14+15
	Upland rolling Soil 2nd rate bottom land sloping towards creek Soil 1st rate

May 15. 1873

Township 1 North

Chains	
	East on random line bet Sec 11 + 14
	Var 14° E
6.50	Old trail bears S. E. & N. W.
40.00	Set post for temporary 1/4 Sec Cor
75.20	Right bank of Chief-Creek 140 links wide water 18 in deep
80.28.	Intersect N. S. line 28 links corrected butt N of Cor to Sec. 11.12.13 + 14 from which cor I run N. 89° 48' W in true line bet Sect 11 + 14
	Var. 14 E
40.14.	Drove charred stake set post raised mound of earth as per instructions for 1/4 Sec Cor
80.28.	Cor to Sect 10.11.14 + 15
	Land level Soil 1st Rate

Range 42 West

Chains	
	W true line bet Sec 10 + 15
	Var 14° E
40.00	Drove charred stake set post raised mound of Earth from pits as per instructions for 1/4 Sec. Cor
54.92.	Intersect the Colorado line 15.85. North of the 4th Mile post Where I drove charred stake set post raised mound of Earth from pits as per instructions for closing Corner to fractional secs 10 & 15
	Land Level
	Soil 1st Rate

15

Township 1 North

Chains	
	North bet Sec 10+11
	Var 14° E
5.70	Old trail S.E. N.W.
22.50	Right bank of chief creek 150 link wide runs S.E.
40.00	Drove charred stake set post raised Mound of Earth from pits as per instructions for 1/4 Sec Cor
45.10	leave bottom and enter broken sand ridges S.E. N.W.
80.00	Drove charred stake set post raised Mound of Earth from pits as per instructions for cor to Sects 2.3.10+11
	Bottom Land
	Soil 2nd rate
	Upland broken and Sandy
	Sage brush on sand ridges

Range 42 West

Chains	
	East on random line bet Sec 2+11
	Var 14° E
40.00	Set post for temporary 1/4 Sec Cor
80.10	Intersect N. and S line 33 links W of Cor to Sec 1.2.11+12 from which cor I run N. 89° 46' West true line between Sec 2+11
	Var 14° E
40.05	Drove charred stake set post raised Mound of Earth from pits as per instructions for 1/4 Sec Cor
80.10	Cor to Sects 2.3.10+11
	Bottom Land good 2nd rate
	Upland high & rolling Soil sandy fit only for grazing

15

Township 1 North

Chains	
	West true line between sections 3 + 10
	var. 14° E
40.00	Leave upland and enter Chief-Creek bottom bears S E & N W
~~40.00~~	Drove charred stake set post raised mound of Earth from pits as per Instruction for ¼ Sec Cor
55.20	Intersect the Colorado line 17.^links 54^l North of the 5 mile post Where I drove charred stake set post raised mound of Earth from pits as per instructions for closing Cor to fractional Sect 3 & 10
	Bottom Land 1st Rate
	Upland 3rd Rate

Range 42 West

Chain	
	North on random line between Sec 2 + 3
	var. 14° E
40.00	Set post for temporary ¼ Sec Cor
80.45	Intersect North boundary of the Township 42 links West of Cor to Sects 2 + 3. from which Cor I run S. 18°. West
	On true line bet Sec 2 + 3
	var. 14° E.
40.45	Drove charred stake set post raised mound of Sand (Was no earth there) from pits as per instructions for ¼ Sec. Cor.
80.45	Cor to Sects 2.3.10 + 11
	Land Sandy & Hilly surface covered with Sage Brush
	May 16th 1873

General description

The quality of land in this Township S of Chief-Creek is somewhat broken but the soil is dark loam mixed with sand the surface is covered with Buffalo Grass & with seasonable showers the Ceral grains could be successfuly grown there is no timber in this Township of any note there is quite a large bed of Gypsum in Ravine in Sects 26+27 the land lying North of Chief-Creek bottom in this Township is a mass of Sand-ridges covered with Sage brush many of the hills are ~~even~~ void of this or any other vegetation which renders it entirely unfit for anything

A list of the names of the individuals employed to assist in running measuring or marking the lines and corners described in the foregoing field-notes of Township No 1 North of the base line of Range 42 West of the 6th P. M showing the respective capacities in which they acted

F L Sprague } Chainmen
Jm Reese }
J C Ward, Axeman & Marksman
J H Fairfield, Flagman

We hereby certify that we assisted George W. Fairfield Deputy Surveyor in subdividing Township Number One North of the Base line of Range Number Forty two West of the 6th Principal Meridian and that said Township has been in all respects to the best of our knowledge and belief well and faithfully surveyed and the boundary Monuments planted according to the instructions furnished by the Surveyor General

A L Sprague } Chainmen
William Rae

S. C. Ward Axeman & Monumentman
Joseph M. Fairfield Flagman
Compassman

Subscribed and Sworn to by the above named persons before me a Notary Public for the County of Cass in the State of Nebraska this 2nd day of June A.D. 1873

Wm L. Wells
Notary Public
Cass Co. Neb.

Lawson Sheldon & George W. Fairfield are joints contractors

I. George W. Fairfield do solemnly swear that in persuance of contract No. 61 wherein George W. Fairfield & Lawson Sheldon contractor with E. E. Cunningham United States Surveyor General for the District of Nebraska and Iowa, bearing date the 28th day of June A.D. 1872,

I have well faithfully and truly in my own proper person & in strict conformity with the instructions of the Surveyor General, the Surveying Manual and the laws of the United States surveyed all those parts or portions of Township No one (1) North of the base line of Range No. Forty two (42) West of the 6th Principal Meridian in the State of Nebraska as are represented in the foregoing field notes as having been surveyed under my direction and I do

* further solemnly swear that the foregoing are the true and original field-notes of such survey

George W. Fairfield
Deputy Surveyor

Subscribed by the said George W. Fairfield Deputy-Surveyor and sworn to before me a Notary Public within and for the County of Cass in the State of Nebraska. This 2d day of June 1873

Wm L. Wells
Notary Public
Cass Co Nebra

* all the corners of said Surveys have been Established & perpetuated in strict accordance with the Surveying Manual & printed instructions. & that *

15

Surveyor General's Office
Plattsmouth June 6th 1873

The foregoing Field Notes of the Survey of the Subdivision lines of Township No 1 North of the Base line of Range No 42 West of the 6th Principal Meridian in the State of Nebraska, Executed by Geo. W. Fairfield Deputy Surveyor under Joint Contract No 61 dated June 28th 1872 wherein Lawson Sheldon and George W. Fairfield are joint in the Months of December 1872 and May 1873 having been Critically Examined the necessary Corrections and Explanations made, the said Field Notes and Surveys they describe are hereby approved

E. E. Cunningham
Surveyor General

15

Index Diagram
of
Township No 2. North of the Base Line
of
Range 42. West of the 6th P.M.

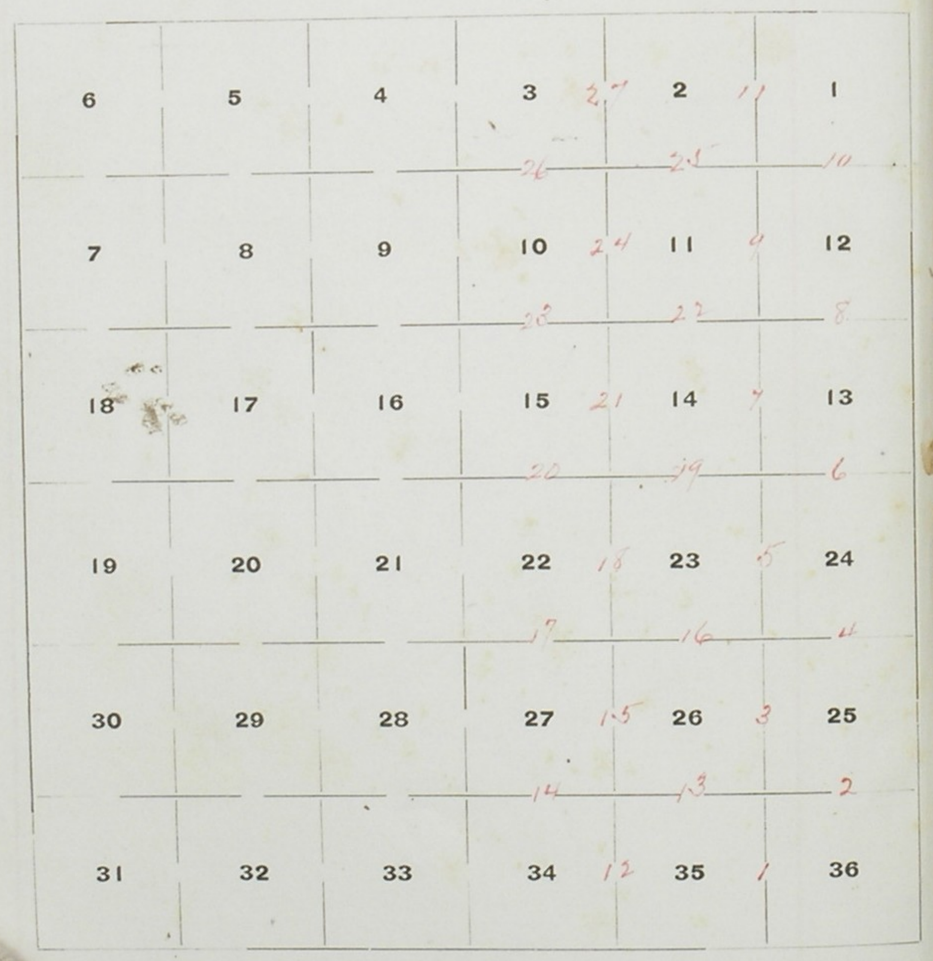

Field Notes
of the
Survey & Subdivision
of
Fractional Township
2 North of the Base Line
of
Range 42. West
6th P.M.

Survey ~~Com~~

Commenced May 18. 73
Completed. " ~~20th~~ 19th 73

To determine the proper adjustment of my compass for subdivg this Twp I commenced on cor to T 2 N. R 42 W & run Northerly along the East boundary of sec 36. Va 14° E

3998 To cor to secs 25 & 26.
7996 To retrace this line & run parallel thereto my compass needle ~~at~~ is in proper adjustment.

Township No 2 N Range No 42.

Chains

From the corner to secs 35 & 36. on the South boundary of the Township I run North between secs 35 & 36. Va. 14° E.

40.00 Set Post deposit charred stake raised mound of earth with pits as per instructions for gr. sec. cor.

80.00 Set post deposit charred stake raised mound of earth with pits as per instructions for cor. to secs 25, 26, 35 & 36.

Land high & Broken
Soil 3rd rate.

Township 2. N. Range 42. W

Chains	
	East on random line between sec^s 25 & 36. Va 14° E.
40.00	Set post for temporary gr. sec. cor
79.86	Intersect the East Boundary of Tp 20 Lks N. of cor. to sec^s 25 & 36. From which cor. I run N. 89° 57'
	West on true line between sec^s 25 & 36 Va. 14° E
39.93	Set post deposit charred stake raised mound of earth with pits as per instructions for gr. sec. cor.
79.86	Corner to sec^s 25, 26, 35 & 36.
	Land Broken soil sandy 3rd rate.

Township 2. N. Range 42. W

Chains	
	North between sec^s 25 & 26. Va. 14° E.
40.00	Drove charred stake. Set post raised mound of earth with pits as per instructions for gr. sec. cor.
80.00	Set post deposit charred stake raised mound of earth with pits as per instructions for cor to sec^s 23. 24. 25 & 26.
	Land Broken soil sandy 3rd rate.

Township 2. N. Range 42 W

chains	
	East on Random line bet. Sec. 24 & 25 Va. 14° East.
40.00	Set post for temporary qr sec cor
80.30	Intersect East Boundary of Township 33 Lts N. of cor. to sec. 24 & 25 from which cor. I run. N. 89° 46' West on true line between sec. 24 & 25 Va. 14° E
40.15	Set post, deposit charred stake raised mound of earth with pits as per instructions for qr. sec. cor.
80.30	Cor. to sec. 23, 24, 25 & 26.

Land Broken & Sandy fit for grazing only

Township 2. Range 42. W

chains	
	North between sec. 23 & 24. Va. 14° E.
40.00	Set post deposit charred stake raised mound of earth with pits as per instructions for qr. sec. cor.
80.00	Set post deposit charred stake raised mound of earth with pits as per instructions for cor to sec. 13, 14, 23 & 24

Land broken. fit for grazing only

15

Township 2. Range 42. W.

Chains	
	Eastern Boundary line between Sec.s 13 & 24. Va 14° E
40.00	Set post for temporary gr. sec. cor.
80.08	Intersect East Boundary of Tp 12. Lks N. of Cor. to Sec.s 13 & 24 from which cor. I run N 89° 55' West on a true line bet. Sec.s 13 & 24 Va 14° E
40.04	Set post deposit charred stake raised mound of earth with pits as per instruction for gr. sec. cor.
80.08	Corner to Sec.s 13. 14. 23 & 24.

Land broken soil sandy 3rd rate

Township 2. Range 42. W.

Chains	
	North between Sec.s 13 & 14 Va 14° E
40.00	Set post deposit charred stake raised mound of earth with pits as per instruction for gr. sec. cor.
80.00	Set post deposit charred stake raised mound of earth with pits as per instructions for cor. to Sec.s 11. 12. 13 & 14.

Land broken & sandy soil 3rd rate.

Township 2. N. Range 42 W

chains	
	East on random line bet. sec. 1 & 13
	Va. 14° E
40.00	Set post for temporary gr. sec. cor.
79.90.	Intersect East boundary of Township
	10 Lks South of cor to sec. 1 & 13
	from which cor. I run
	S. 89 L 56'
	West on a true line bet. sec. 1 & 13
	V. 14° E
39.95	Set post deposit charred stake
	raised mound of earth
	with pits as per instructions
	for gr. sec. cor.
79.90	Corner to sec. 11, 12, 13 & 14.
	Land broken & sandy
	not fit for grazing
	May. 16. 1873.

Township 2. N. Range 42 W.

chains	
	North between sec. 11. & 12.
	Va. 14° E
40.00	Set post deposit charred stake
	raised mound of earth
	with pits as per instructions
	for gr. sec. cor.
80.00	Set post deposit charred stake
	raised mound of earth
	with pits as per instructions
	for cor to sec.
	1. 2. 11 & 12.
	Land rolling & sandy
	Soil 3rd rate.

15

Township No 2 Range 42

chains	
	East, on random line bet. sec. 1. & 12 Va. 14° E
40.00	Set post, for temporary qr. sec. cor.
80.26	Intersect East Boundary of Township at cor. to sec. 1 & 12 from which cor. I run West on a true line bet. sec. 1 & 12. Va 14° E.
40.13	set post deposit charred stake raised mound of earth with pits as per instruction for qr. sec. cor.
80.26	The cor. to sec. 1. 2. 11 & 12.

Land rolling & sandy.
Soil 3rd rate.

Township 2. N. Range 42. W.

chains	
	North on a random line bet. sec. 1 & 2. Va. 14° E.
40.00	Set post for temporary qr. sec. cor.
80.94	Intersect North boundary of Township 26. Lks East of cor. to sec. 1 & 2. from which cor. I run. S. 11. East on true line bet. sec. 1 & 2. Va. 14° E.
40.94	Set post deposit charred stake raised mound of earth with pits as per instruction for qr. sec. cor
80.94	Corner to sec. 1. 2. 11 & 12.

Land broken & sandy
Soil 3rd rate.
May 10th 1873

Township 2. N. Range 42. W.

Chains	
	From cor. to sec. 34 & 35 on South Boundary of Township I run.
	North between sec. 34 & 35 Va. 14° E.
20.00	To top of Large Sand Hill S. & S.W.
31.00	Leave sand ridge & enter gently rolling sandy prairie
40.00	Set post deposit charred stake raised mound of earth with pits as per instructions for gr. sec. cor.
80.00	Set post deposit charred stake raised mound of earth with pits as per instructions for cor. to sec. 26, 27, 34 & 35
	Land rolling & broken soil sandy 3rd rate

Township 2. Range 42. W.

Chains	
	East on random line bet. sec. 26 & 35 Va. 14° E
40.00	Set post for temporary gr. sec. cor.
80.34	Intersect N. & S. line 26. 2½ L. of cor. to sec. 25, 26, 35 & 36.
	from which cor. I run S. 89° 49'
	West on a true line bet. sec. 26 & 35 Va. 14° E.
40.17	Set post deposit charred stake raised mound of earth with pits as per instructions for gr. sec. cor.
80.34	Corner to sec. 26, 27, 34 & 35.
	Land Hilly Sandy soil 3rd rate.
	Small amount of brush & sage brush

15

Township 2. N. Range 42. W.

Chains	
	West on a true line bet. secs 27 & 34 Va. 14° E
40.00	Set post deposit charred stake raised mound of earth with pits as per instruction for qr. sec. cor.
54.36	Intersect West boundary of the state 17.49 Lks North of 7th mile Post, where Set post deposit charred stake raised mound of earth with pits as per instructions for closing cor. to Fractional secs 27 & 34.

Land rolling & Sandy.
Soil 3rd rate.
fit for grazing

Township 2. N. Range 42. W

Chains	
	North between secs 26 & 27 Va. 14° E
40.00	Set post deposit charred stake raised mound of earth with pits as per instructions for qr. sec. cor.
80.00	Set post deposit charred stake raised Mound of earth with pits as per instructions for cor. to secs 22, 23 26 & 27.

Land rolling
soil fit for grazing.

Township No 2, Range No 42,

chains	
	East on random line bet. secs 23 & 26 Va. 14° E.
40.00	Set post for temporary gr. sec. cor.
80.14	Intersect S. & S. line 14 chs South of cor. to secs 23, 24, 25 & 26. From which cor. I run.
	S. 89° 54' West on true line bet secs 23 & 26. Va 14° E
40.07	Set post deposit charred stake raised mound of earth with pits as per instructions for gr. sec. cor.
80.14	Corner to secs 22, 23, 26 & 27
	Land high & rolling soil sandy 3rd rate.

Township 2. N. Range 42 W.

chains	
	West on true line between secs 22 & 27 Va 14° E.
40.00	Set post deposit charred stake raised mound of earth with pits as per instructions for gr. sec. cor.
53.10	Intersect West boundary of State 16.20 chs north of the 8th mile Post. where
	Set post deposit charred stake raised mound of earth with pits as per instructions for closing cor. to fractional secs 22 & 27.
	Land rolling & sandy fit for graizing.

Township 2 S. Range 42 W

Chains	
	North between secs 22 & 23 Va. 14° E.
40.00	Set post deposit charred stake raised mound of earth with pits as per instructions for gr. sec. cor.
80.00	Set post deposit charred stake raised mound of earth with pits as per instructions for cor to secs 14, 15, 22 & 23
	Land rolling & sandy fit for grazing

Township 2. S. Range 42, W.

Chains	
	West on random line bet. secs 14 & 23 Va. 14° East.
40.00	Set post for temporary gr. sec. cor.
79.82	Intersect N & S. line 30 Lks South of cor. to secs 13, 14, 23 & 24. from which cor. I run. S. 89 47'
	West on true line between secs 14 & 23 Va 14° E
39.91	Set post deposit charred stake raised mound of earth with pits as per instructions for gr. sec. cor.
79.82	Cor. to secs 14, 15, 22 & 23
	Land rolling soil sandy

15

Township 2. N. Range 42. W.

ch.	chains	
		West on a true line bet. secs 15 & 22. Va 14° E.
40.	40.00	Set post deposit charred stake raised mound of earth with pits as per instructions for qr. sec. cor.
80.	52.20.	Intersect West boundary of State 15.06 chs North of the 9th mile Post. Where. Set post deposit charred stake raised mound of earth with pits as per instructions for closing cor. to secs 15 & 22.

Land rolling & sandy fit for grazing

Township 2. N. Range 42. W.

chains	
	North between secs 14 & 15 Va. 14½ E.
40.00	Set post deposit charred stake raised mound of earth with pits as per instruction for qr. sec. cor.
80.00	Set post deposit charred stake raised mound of earth with pits as per instructions for cor to secs 10, 11, 14 & 15.

Land rolling soil sandy

19 23

Township 2. N. Range 42 W.

Chains	
	East on grand on line between sec.s 11 & 14 Va 14° E
40.00	Set post for temporary gr. sec. cor.
80.08	Intersect N. & S. line at cor. to sec.s 11. 12. 13 & 14 from which cor. I run West on true line between sec. 11 & 14 Va 14° E
40.04	Set post deposit charred state raised mound of earth with pits as per instructions for gr. sec. cor.
80.08	Cor. to sec.s 10. 11. 14 & 15
	Land rolling soil sandy 3rd rate

Township 2 N Range 42. W.

Chains	
	West on a true line bet. sec.s 10 & 15 Va. 14° E
40.08	Set post deposit charred state raised mound of earth with pits as per instructions for gr. sec. cor.
50.94	Intersect West Boundary of State 13.20 chs North of 10th mile post. Where set post deposit charred state raised mound of earth with pits as per instructions for closing cor. to fractional sec.s 10 & 15.
	Land rolling & sandy fit for grazing only.
	May 18th 1873.

Township 2. N. Range 42. W.

Chains	
	North between sec. 10 & 11 Va 14° E
40.00	Set post deposit charred stake raised mound of earth with pits as per instructions for qr sec cor.
80.00	Set post deposit charred stake raised mound of earth with pits as per instructions for cor to sec. 2, 3, 10 & 11.
	Land broken & sandy fit for grazing

Township 2. N. Range 42 W

Chains	
	East on random line between sec. 2 & 11. Va. 14° E.
40.00	Set post for temporary qr. sec. cor.
79.66.	Intersect N & S. line 28. 2 Lks N. of cor. to sec. 1, 2, 11 & 12. from which cor. I run. N. 5 g 45' West on true line bet. sec. 2 & 11 Va. 14° E.
39.83	Set post deposit charred stake raised mound of earth with pits as per instructions for qr. sec. cor.
79.66.	Corner to sec. 2, 3, 10 & 11
	Land rolling soil sandy 3rd rate.

Township 2 N. Range 42

chains	
	West on true line between secs. 3 & 10. Va 14° E.
4 40.00	Set post deposit charred stake raised mound of earth with bits as per instructions for qr. sec. cor.
8 49.70	Intersect West Boundary of state 12.93 chs North of the 11th Mile Post where Set post deposit charred stake raised mound of earth with bits as per instruction for closing cor to fractional secs 3 & 10.
	Land broken soil 3rd rate.

Township 2 N. Range 42 W.

chains	
	North on a random line between secs 2 & 3 Va. 14° E.
40.00	Set post for temporary qr. sec. cor.
80.40	Intersect North boundary of Township 36 Lts west of cor. to secs 2 & 3, from which Cor. 2 run.
	S. 15' West on true line bet. secs 2 & 3 Va 14° E.
40.40	Set post deposit charred stake raised mound of earth with bits as per instruction for qr. sec. cor.
80.40	Cor. to secs 2, 3, 10 & 11
	Land rolling soil 3rd rate.
	May 28th 1893.

The surface of this Township is mostly rolling prairie suitable for grazing only.

The soil sandy 3rd rate.

A List:

of the names of the individuals who assisted in running measuring and marking the subdivision lines and corners of Township No 2 North Range No 42 W of the 6th Principal Meridian

Harry H Williams Chainman
Thomas Daily Chainman
Charles Rothrig Flagman
John M. Robinson Moundman

KITTITAS COUNTY HISTORICAL SOCIETY

We hereby certify that we assisted John R Patrick Deputy Surveyor in subdividing Township No 2 North Range 42 West of the 6th Principal Meridian and that said Township has been in all respects to the best of our knowledge and belief well and faithfully surveyed and the boundary monuments planted according to the instructions furnished by the Surveyor General.

Harry Williams chainman
Thomas Daily chainman
Chas Rochwig Flagman
Jno M Robinson Monumentman

Subscribed and sworn to by the above named persons before me a Notary Public in and for the County of Webster in the state of Nebraska this 13th day of June 1873

C. O. Brown
Notary Public

I John. R. Patrick do solemnly swear that in pursuance of a joint contract No 62 wherein John R. Patrick & W. B. Stout are joint contractors with E. E. Cunningham United States Surveyor Genl for the district of Nebraska and Iowa bearing date the 29th day of June A.D. 1872. I have well faithfully and truly in my own proper person and in strict conformity with the instructions of the Surveyor General the Surveying Manual and the Laws of the United States surveyed all those parts or portions of Townships No 2. North of the Base Line of Range No 42. West of the 6th P.M. in the state of Nebraska as are represented in the foregoing field notes as having been surveyed under my direction and I do further solemnly swear that all the corners of said surveys have been established and perpetuated in strict accordance with the

Surveying Manual and printed Instructions and that the foregoing are the true and original Field Notes of such survey

Jno R Patrick

Subscribed by the said John R. Patrick and sworn to before me a Notary public within & for the County of Cass in the State of Nebraska this 13th day of June AD. 1873.

Tho Pollock
Notary Public

Surveyor General's Office
Plattsmouth June 18th 1873

The foregoing field notes of the survey and subdivision of Township no 2 north of the Base line of Range no 42 West of the 6th Principal Meridian in the State of Nebraska Executed by John R. Patrick Deputy Surveyor under Joint Contract no 2 C dated June 29 1872 wherein John R. Patrick and H. D. Stout are Joint contractors in the month of June 1872 having been duly examined the necessary explanations and corrections made the said field notes and the survey they describe are hereby approved

Surveyor General

15

Field notes
of
The Survey and Subdivision
of
Township No 3 north Range
42
west of the 6th P. M.
in
Nebraska

Survey
Commenced May 19 1873
Completed May 20 1873

Township No 3. Range 42. W.

Chains

From the cor. to Sec. 35 & 36.

INDEX DIAGRAM T. 3 N R. 42. W. of 6th P.M.

6	5	4	3 27	2 11	1	
			26	25	10	
7	8	9	10 24	11 9	12	
			23	22	8	
18	17	16	15 21	14 7	13	
			20	19	6	
19	20	21	22 18	23 5	24	
			17	16	4	
30	29	28	27 15	26 3	25	
			14	13	2	
31	32	33	34 12	35 1	36	

Field notes

Township No 3. Range 42. W.

Chains	
	From the cor. to Sec.s 35 & 36, on South Boundary of Township I run.
	North 8 chains Sec.s 35 & 36, Va. 14° 5' E
4.00	Set post deposit charred stake raised mound of Earth with pits as per instructions for gr. sec. cor.
6.00	Set post, deposit charred stake raised mound of Earth with pits as per instructions for cor. to sec.s 25, 26, 35 & 36.
	Land rolling & Sandy
	Soil 3rd rate.

Township 3 N. Range 42 W

chains	
	East on a random line bet. Secs 25 & 36. Va 14° 5' E.
40.00	~~Set post for temporary gr. sec. cor.~~
80.20	~~Intersect~~ East boundary of Township 20 Lks South of cor to secs 25 & 36. from which cor. bears S. 89° 55' West on a true line bet. sec 25 & 36 Va 14° 5' E
40.10	Set post deposit charred stake raised mound of earth with pits as per instructions for gr. sec. cor.
80.20	Corner to secs 25. 26. 35 & 36.
	Land rolling soil 3rd rate

Township 3 N. Range 42 W

chains	
	North between secs 25 & 26. Va. 14° 5' E
40.00	Set post deposit charred stake raised mound of earth with pits as per instructions for gr. sec. cor.
80.00	Set post deposit charred stake raised mound of earth with pits as per instructions for cor to secs 23. 24. 25 & 26.
	Land rolling. Soil 3rd rate.

Township 3. N. Range 42. W

Chains	
	Easton random line between secs 24 & 25. Va. 14° 5' E
12.00	Pool of water 3 chs S. of Line
40.00	Set post for temporary qr. sec. cor.
79.78.	Intersect East boundary of Township 40 Lks South of Cor. to secs 24 & 25 from which cor. I run. S 89° 43'
	Next on a true line between secs 24 & 25. Va. 14° 5' E
39.89	Set post deposit charred stake raised mound of earth with pits as per instructions for qr. sec. cor.
79.78.	Corner to secs 23. 24. 25 & 26.
	Land broken & sandy soil 3rd rate.

Township 3. N. Range 42. W.

Chains	
	North between secs 23 & 24. Va. 14° 5' East.
40.00	Set post deposit charred stake raised mound of earth with pits as per instructions for qr. sec. cor.
80.00	Set post deposit charred stake raised mound of earth with pits as per instructions for cor to secs 13. 14. 23 & 24.
	Land rolling soil 3rd rate.

15

Township 3 N. Range 42. W.

chains

Eastern random line bet. sec. 13 & 24
Va. 14° 5' E

20.00 Enter Flat prairie N & S.

40.00 Set post for temporary gr. sec. cor.

45.00 Leave flat prairie N & S.

79.94 Intersect East boundary of Township 10 Lks North of Cor to sec. 13 & 24. from which Cor bears 58 rods
N 89° 46' W

West on true line bet. sec. 13 & 24
Va 14° 5' E

39.97 Set post deposit charred stake raised mound of earth with pits as per instruction for gr. sec. cor.

79.94 Corner to sec. 13, 14, 23 & 24

Land gently rolling
Soil sandy 3rd rate.

May 14th 1873

Township 3 N. Range 42. W.

chains

North between sec. 13 & 14
Va. 14° 5' E

19.00 Pool of water about 10 chs E. of line

40.00 Set post deposit charred stake raised mound of Earth with pits as per instructions for gr. sec. cor.

80.00 Set post deposit charred stake raised mound of earth with pits as per instructions for cor to sec. 11, 12, 13, & 14.

Land rolling — Soil 2nd rate.

Township 3 N. Range 42 W

Chains	
	East on random line bet. secs 12 & 13 Va 14° 5' E.
40.00	Set post for temporary qr. sec. cor.
80.22	Intersect East boundary of Township 15 Lks South of cor to secs 12 & 13 from which cor S. ran.
	S. 89° 54' W.
	West, on true line between Secs 12 & 13 Va 14° 5' E
40.11	Set post deposit charred stake raised mound of earth with pits as per instructions for qr. sec. cor.
80.22	Corner to secs 11, 12, 13 & 14
	Land rolling Soil 3rd rate

Township 3 N. Range 42 W.

Chains	
	North between secs 11 & 12. Va 14° 5' E
40.00	Set post deposit charred stake raised mound of earth with pits as per instructions for qr. sec. cor.
80.00	Set post deposit charred stake raised mound of earth with pits as per instructions for cor to secs 1, 2, 11 & 12.
	Land rolling Soil 3rd rate.

15

Township 3 N. Range 43 W.

chains	
	East on random line between sec. 1 & 12. Va 14° 5' E
40.00	Set post for temporary gr. sec. cor.
79.64	Intersect East boundary of Township 29 Lks North of cor. to sec. 1 & 12 from which cor I run. S. 89° 48' West on a true line bet. sec. 1 & 12 Va 14° 5' E.
39.82	Set post deposit charred stake raised mound of earth with pits as per instructions for gr. sec. cor.
79.64	The cor. to sec. 1, 2, 11 & 12.
	Land rolling & sandy fit for ~~grazing~~ only

Township 3 N. Range 43 W.

chains	
	North on random line between sec. 1 & 2. Va 14° 5' East.
40.00	Set post for temporary gr. sec. cor.
79.30	Intersect North Boundary of Township 40 Lks East of cor to sec. 1 & 2. from which cor I run. South 17' E. on true line between sec. 1 & 2. Va. 14° 5' E.
39.30	Set post deposit charred stake raised mound of earth with pits as per instructions for gr. sec. cor.
79.30	Corner to sec. 1, 2, 11 & 12.
	Land rolling - soil 3rd rate.

15

Township 3 N. Range 42 W.

Chains	
	From the cor. to sec. 34 & 35 on South boundary of Township I run.
	North ~~between~~ sec. 34. & 35 Va 14° 5' E
40.00	Set post deposit charred stake raised mound of earth with pits as per instructions for gr. sec. cor.
80.00	Set post deposit charred stake raised mound of earth with pits as per instructions for cor to sec. 26. 27, 34 & 35
	Land rolling soil sandy

Township 3 N. Range 42 W.

Chains	
	East between sec. 26. & 35. Va. 14° 5' E.
40.00	Set post for temporary gr. sec. cor.
80.40	Intersect N & S. line 18 Lks South of cor to sec. 25. 26. 35 & 36. from which cor. I run:-
	S. 89° 52' Astronomic Line between sec. 26. & 35. Va 14° 5' E.
40.20	Set post deposit charred stake raised mound of earth with pits as per instructions for gr. sec. cor.
80.40	The Cor. to sec. 26. 27, 34 & 35.
	Land rolling soil 2d rate.

Township 3 N. Range 42. W.

Chains	
	Western a true line between sec's 27 & 34 Va. 14° 5' E.
40.00	Set post deposit charred state raised mound of earth with pits as per instructions for qr. sec. cor.
48.20	Intersect west Boundary of state 12.10 chs North of the 13th Mile post there Set post deposit charred state raised mound of earth with pits as per instructions for closing cor. to fractional sec's 27. & 34.
	Land gently rolling soil 2nd rate.

Township 3 North Range 42. W.

Chains	
	North between Sec's 26. & 27. Va. 14° 5' East.
40.00	Set post deposit charred state raised mound of earth with pits as per instructions for qr. sec. cor.
80.00	Set post deposit charred state raised mound of earth with pits as per instructions for cor to sec's 22, 23, 26 & 27.
	Land rolling soil sand.

Township No 3. N. Range 42 W.

chains	
	East on random line between sec 23 & 26. Va. 14° 5' E.
40.00	Set post for temporary qr. sec. cor.
80.64	Intersect No. S. Line 30 Lks South of cor. to sec 23, 24, 25 & 26. from which cor. I run. S 89° 47'
	West on a true line bet. sec 23 & 26 Va. 14° 5' E.
40.32	Set post deposit charred stake raised mound of earth with pits as per instructions for qr. sec. cor.
80.64	Corner to sec 22. 23. 26 & 27 Land rolling soil 2nd rate. — May 19th 1873.

Township 3. N. Range 42. W.

chains	
	West on a true line between sec 22. & 27. Va. 14° 5' E.
40.00	Set post deposit charred stake raised mound of earth with pits as per instructions for qr. sec. cor. South of this cor. 10 chs is a large pool of of water. —
47.12	Intersect West Boundary of the state 11. 30 chs North of the 14th mile Post. Where Set post, deposit charred stake raised mound of earth with pits as per instructions for closing cor. to fractional sec 22 & 27.
	Land rolling soil 2nd rate

Township No 3. N. Range 42. W

chains	
	North between secs 22 & 23. Va. 14° 5' E.
40.00	Set post deposit charred stake raised mound of earth with pits as per instructions for qr. sec. cor.
60.00	Enter flat prairie S.E. & N.W.
80.00	Set post deposit charred stake raised mound of earth with pits as per instructions for cor to sec's 14. 15. 22 & 23
Land.	Rolling Prairie soil 3rd rate Balance 2nd rate.

Township 3. N. Range 42. W.

chains	
	East on random line bet. secs 14 & 23 Va. 14° 5' E.
5.00	Leave Flat prairie S.E. & N.W.
40.00	Set post for temporary qr sec. cor.
80.42	Intersect N & S. line 14 Lks South of cor to secs 13. 14. 23 & 24, from which cor. I run S. 89° 54' W. astronomic line between secs 14 & 23. Va 14° 5' E.
40.21	Set post deposit charred stake raised mound of earth with pits as per instructions for qr. sec. cor.
80.42	Corner to secs 14, 15. 22 & 23
Land.	Rolling prairie soil sandy 3rd rate Flat prairie soil 2nd rate.

15

Township 3. N. Range 42. W

Chains	
	Meander line between secs 15 & 22. Va. 14° 5' E
40.00	Set post deposit charred, stake raised mound of Earth with pits as per instructions for gr sec cor
15.00	N.E. of this cor. is a large pool of water.
47.62.	Intersect West Boundary of State 10.40 chs N. of the 15th Mile Post. where
	Set post deposit charred stake raised mound of Earth with pits as per instructions for closing cor. to fractional secs 15 & 22.
	Land flat - soil 2nd rate.

Township 3. N. Range 42. W

Chains	
	North between secs 14 & 15 Va. 14° 5' E.
10.00	Leave flat Prairie and enter rolling sand ridges S.E. and N.W.
40.00	Set post deposit charred stake raised mound of earth with pits as per instruction for gr. sec. cor.
80.00	Set post deposit charred stake raised mound of Earth with pits as per instructions for cor to secs 10, 11, 14 & 15.
	Land rolling soil 3rd rate.

15

Township 3 N. Range 42 W

Chains	
	East on random line bet. sec 11 & 14 Va. 14° 5' E
40.00	Set post for temporary gr. sec. cor.
80.24	Intersect N & S. line at cor to sec's 11, 12, 13 & 14, from which cor a rem.
	West on true line between sec's 11 & 14 Va 14° 5' E.
40.12	Set post deposit charred stake raised mound of earth with pits as per instructions for gr sec. cor.
80.24	Corner to sec's 10, 11, 14 & 15. Land rolling soil 3rd rate —

Township 3 N. Range 42 W

Chains	
	West on true line between sec's 10 & 15 Va 14° 5' E
30.00	Enter flat prairie S.E. & N.W. Extends S.E. about 20 chs
40.00	Set post deposit charred stake raised mound of earth with pits as per instructions for gr. sec. cor.
45.24	Intersect West Boundary of state 9.80 chs N. of 16th mile post. where.
	Set post deposit charred stake raised mound of Earth with pits as per instructions for closing cor. to fractional sec's 10 & 15
	Surface level flat prairie soil 2nd rate.

Township 3. N. Range 42. W

Chains	
	North between sec. 10 & 11
	Va 14° 5' E
40.00	Set post deposit charred stake raised Mound of earth with pits as per instructions for gr. sec. cor. and leave rolling prairie & Enter flat prairie N. E. W. & S. W.
~~80.00~~	
80.00	Set post deposit charred stake raised mound of earth with pits as per instructions for cor to sec. 2. 3. 10. & 11
	Surface A trifle rolling sandy 3rd rate Balance flat. good grass for Hay. on bottom. soil rich

Township 3. N. Range 42 W

Chains	
	East on random line between sec. 2. & 11.
	Va. 14° 5' E
10.00	Leave flat prairie bears North
40.00	Set post for temporary gr. sec. cor.
79.68	Intersect N. & S. line 20 lks South of cor. to sec. 1. 2. 11 & 12. from which cor. I run.
	S. 89° 51' West on a true line between sec. 2. &
	Va. 14° 5' E
39.84	Set post deposit charred stake raised mound of earth with pits as per instructions for gr. sec. cor.
79.68.	Corner to sec. 2. 3. 10. & 11
	Surface. Flat. soil rich Balance rolling 3rd rate

15

Township 3 N. Range 42 W.

Chains	
	West on true line between sec's 3 & 10. Va 14° 5' E
40.00	Set post deposit charred stake raised mound of earth with pits as per instruction for gr sec cor
44.52	Intersect West Boundary of State 9 chs North of the 17th mile Post Where set post deposit charred stake raised mound of earth with pits as per instruction for closing cor to ~~frac~~ tional sec's 3 & 10
	Land level soil good 2nd rate

Township 3 N. Range 42 W

chs	
	North on random line between sec's 2 & 3. Va. 14° 5' E
3.00	Leave flat prairie E & W. enter broken sand ridges
40.00	Set post for temporary gr. sec. cor.
79.14	Intersect North Boundary of Township 36. 2 chs West of cor. to sec's 2 & 3. from which cor. I run. S. 15' West on true line between sec's 2 & 3. Va. 14° 5' E
39.14	Set post deposit charred stake raised mound of earth with pits as per instructions for gr sec cor
79.14	Corner to sec's 2. 3. 10 & 11
	Land broken soil 3rd rate May 20th 1873

General Description

The north part of this Township is level land 1st & 2nd Quality and good for Agriculture

The south part is rough and good for grazing lands

A List

of the names of the individuals who assisted in running measuring and marking the Subdivision Lines and corners of Township No 5 North of the Base Line Range No 4 2. West of the 6th Principal Meridian

Harry C Williams Chainman
Thos. Daily Chainman
Charles Roehrig Flagman
John M. Robinson Moundman

We hereby certify that we assisted John R. Patrick Deputy Surveyor in Subdividing Township No 3 North Range 42. West of the 6th Principal Meridian and that said Township has been in strict to the best of our Knowledge and belief well and faithfully surveyed and the boundary Monuments planted according to the instructions of the Surveyor General

Harry Williams Chainman
Thos Daily Chainman
Chas Rothfig Flagman
Jno M Robinson Monumentor

Subscribed and sworn to before me a Notary Public in and for Webster County the State of Neb. this 13 day of June 1873.

Ed Brown Notary Pub

I John R. Patrick do solemnly swear that in pursuance of a joint contract wherein John R. Patrick and W. H. R. Stout are joint contractors with E. E. Cunningham United States Surveyor General for the District of Nebraska and Iowa bearing date the 29th day of June AD 1872. I have well faithfully and truly in my own proper person and in strict conformity with the instructions of the ~~Manual and~~ General the Surveying Manual and the Laws of the United States surveyed all those parts or portions of Township No 3 North of the Base Line Range No 42. West of the 6th Principal Meridian in the State of Nebraska as are represented in the foregoing Field Notes as having been surveyed under my direction and I do further solemnly swear that all the

15

2

Ch

corners of said survey have been established and perpetuated in strict accordance with the surveying Manual and printed instructions and that the foregoing are the true and original Field Notes of such survey.

44 Jno R Patrick

Deputy Surveyor

Subscribed by the said John R. Patrick and sworn to before me a Notary Public in & for the County of Cass in the State of Nebraska this 13th day June AD 1873.

Tho Pollock
Notary Public

Surveyor Generals Office
Nebraska City June 18th 1873

The foregoing field notes of the survey and subdivision of Township no 13 north of the Base Line Range no 42 West of the 6th P. M. in the State of Nebraska executed by John R. Patrick Deputy Surveyor under Joint Contract Contract no 62 dated June 29th 1872 wherein John R. Patrick and W. H. D. Hunt are joint contractors in the month of June 1872 having been carefully examined the necessary explanations and corrections made the said field notes and the survey they describe are hereby approved

E. E. Cummingham
Surveyor General

15

INDEX DIAGRAM.

TOWNSHIP No 4 NORTH
of
BASE LINE OF RANGE No. 42
WEST 6th PM

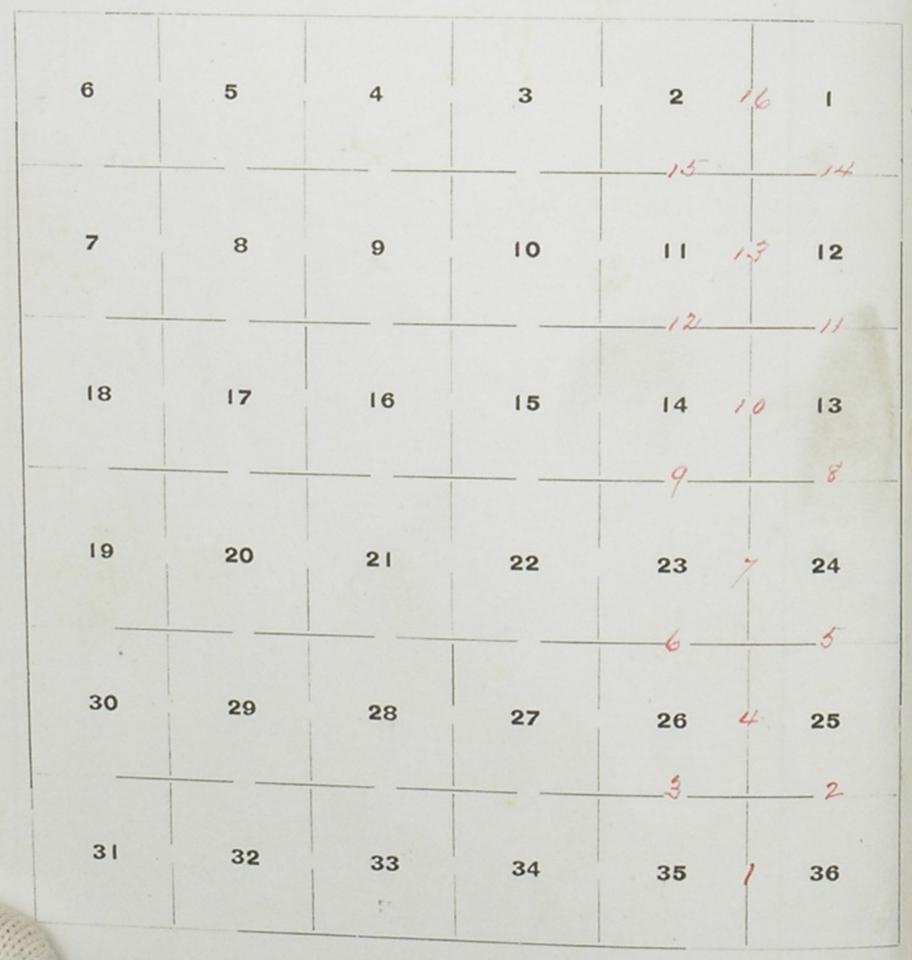

Field Notes
of
Township No 4 N. of
Base Line
&
Range No 42 West
of
6th Principal Meridian
In the
State of Nebraska.

Executed by
Deputy Surveyor
under joint contract No

Survey commenced May 21. 1873
Completed May 22. 1873

List of Names

Harry Williams Clairman
Thos Daily Chairman
Charlis Lockwig Flagman
John M Robinson Woodman

15

Township 4. N. Range 42 W.

From the cor to secs 35 & 36 on South Boundary of Township & run North between secs 35 & 36.

Va. 14° 10' E

40.00 Set post deposit charred state raised Mound of earth with pits as per instructions for qr. sec. cor.

80.00 Set post deposit charred state raised mound of earth with pits as per instruction for cor to secs 25, 26, 35 & 36.

Land broken

Soil sandy 3rd rate

Township No 4. N. Range 42 W.

chains East on random line between secs 25 & 36.

Va. 14° 10' E

40.00 Set post for temporary qr. sec. cor.

80.14 Intersect East Boundary of Township 14 chs South of cor. to secs 25 & 36. from which cor S. run.

S 89° 54' West on true line between secs 25 & 36.

Va 14° 10' E

40.07 Set post deposit charred state raised mound of earth with pits as per instructions for qr. sec. cor.

80.14 Corner to secs 25, 26 35 & 36.

Land broken

Soil 3rd rate.

15

Township No. 4. N. Range No 42 W

Chains	
	North between Secs 25 & 26
40.00	Set post deposit charred stake raised Mound of earth with pits as per instructions for qr sec cor — Va. 14° 10' E
80.00	Set post deposit charred stake raised Mound of earth with pits as per instructions for cor to secs 23. 24. 25. & 26.
	Land broken Soil 3rd rate.

Township No 4. Range 42 W.

Chains	
	Exeter Random Line between secs 24 & 25.
40.00	Set post for temporary qr sec cor. Va 14° 10'
79.74	Intersect East Boundary of Township 24 Lks South of Cor. to secs 24 & 25. from which cor I run S. 89° 50' West on a true line between Secs 24 & 25
39.87	Set post deposit charred stake raised Mound of earth with pits as per instructions for qr sec cor Va 14° 10' E.
79.74	Corner to Secs 23. 24. 25 & 26.
	Land broken Sandy Soil 3rd rate.

Township 4. N. Range 42. W.

Chains	
	North bt'wn sec.s 23 & 24
	Va. 14° 10' E
40.00	Set post deposit charred stake raised mound of earth with pits as per instruction for gr. sec. cor.
80.00	Set post deposit charred stake, raised Mound of earth with pits as per instructions for cor to sec.s 13. 14. 23 & 24.
	Land broken & Sandy Soil 3rd rate

Township 4. N. Range 42. W.

Chains	
	East on random line between sec.s 13 & 24.
	Va. 14° 10' E
40.00	Set post for temporary gr. sec. cor.
80.40	Intersect East Boundary of Township 23 Lk North of cor to sec.s 13 & 24. from which cor I run.
	N. 89° 55' West on a true line between sec.s 13 & 24.
	Va 14° 10' E
40.20	Set post deposit charred stake raised Mound of earth with pits as per instructions for gr. sec. cor.
80.40	The Corner to sec.s 13. 14. 23 & 24
	Land broken & Sandy Soil 3rd rate.

Township 4. N Range 42. W

Chains	
	North between secs 13 & 14 Va. 14° 10' E
40.00	Set post deposit charred stake raised mound of earth with pits as per instructions for gr. sec. cor.
80.00	Set post deposit charred stake raised mound of earth with pits as per instructions for cor to secs 11, 12, 13 & 14
	Land broken soil 3rd rate

Township 4. N Range 42. W.

Chains	
	East on random line between Secs 12 & 13. Va. 14° 10' E
40.00	Set post for temporary gr. sec. cor.
80.08	Intersect East boundary of Township 15 Lks South of cor. to secs 12 & 13. from which cor I run.
	S. 89° 56' West on a true line between secs 12 & 13. Va 14° 10' E
40.04	Set post deposit charred stake raised mound of earth with pits as per instructions for gr. sec. cor.
80.08	Corner to secs 11, 12, 13 & 14

15

Township 4. N. Range 42 W

Northy bearing Secs. 11 & 12.

Chains	
40.00	Set post deposit chained stake raised Mound of Earth with pits as per instruction for gr. sec. cor. Va. 14°10' E
80.00	Set post deposit chained stake raised Mound of earth with pits as per instructions cor to sect 1. 2. 11 & 12.
	Land Broken Soil 3rd rate.

Township 4. N. Range 42. W.

Chains	
	East on random line between secs 1 & 12 Va 14°10' E
40.00	Set post for temporary gr. sec. cor.
79.86.	Intersect East Boundary of Township 8 Lks South of cor to secs 1 & 12. from which cor. I run.
	S. 89°52. West on a true line between secs 1 & 12. Va. 14°10' E
39.93	Set post deposit chained stake raised Mound of earth with pits as per instructions for gr. sec. cor.
79.86	The Cor. to secs 1. 2. 11 & 12.
	Land broken Sandy Soil 3rd rate.

Township 4 N. Range 42 W

chains	
	North on true Line between sec. 1 & 2.
	Va 14° 10' E
40.00	Set post deposit charred stake raised Mound of earth with pits as per instructions for qr. sec. cor.
67.46.	Intersect North boundary of Township 47 Lks East of cor. to secs 31 & 36 T. 5 N. R. 41 & 42 W ~~1 & 2~~. where Set post deposit charred stake raised Mound of earth with pits as per instructions for Closing Cor. to secs 1 & 2
	Land rolling & Sandy Soil 3rd rate.

Township 4 N. Range 42 W.

chains	
	From the Cor to secs 34 & 35 on South Boundary of the Township I run North between secs 34 & 35
	Va. 14° 10' E
40.00	Set post deposit charred stake raised Mound of earth with pits as per instructions for qr. sec. cor.
80.00	Set post deposit charred stake raised Mound of earth with pits as per instructions for cor to secs 26, 27, 34 & 35.
	Land high & rolling & Sandy Soil 3rd rate.

15

Township 4. N. Range 4 W

Chains	
	East on random line between Sec's 26. & 35. Va 14° 10'
40.00	Set post for temporary gr. sec. cor.
80.14	Intersect ~~East Boundary~~ West B. Tipu of Township 16. Lts South of cor to sec's 25. 26. 35 & 36. from which cor. I run S. 89° 53' West on true line between sec's 26 & 35 Va. 14° 10' E
40.07	Set post deposit charred stake raised mound of earth with pits as per instruction for gr: sec. cor.
80.14	The Cor. to sec's 26. 27. 34 & 35
	Land Broken & Sandy Soil 3rd rate.

20

Township 4. N. Range 4 W.

Chains	
	West on true line between sec's 27 & 34 Va. 14° 10' E
40.00	Set post deposit charred stake raised mound of earth with pits as per instructions for gr. sec. cor.
41.98	Intersect West Boundary of state 10.15 chs North of the 19th Mile Post. There Set post deposit charred stake raised mound of earth with pits as per instructions for closing cor. to fractional sec's 27 & 34.
	Land rolling Soil 3rd rate.

Township 4 N. Range 42 W

Chains	
	North between secs 26 & 27 Va. 14° 10' E
40.00	Set post deposit charred stake raised mound of earth with pits as per instructions for gr. sec. cor.
80.00	Set post deposit charred stake raised mound of earth with pits as per instructions for cor to secs 22, 23, 26 & 27
	Land broken & hardy soil 3rd rate.

Township 4 N. Range 42 W.

Chains	
	East on random line between secs 23 & 26. Va. 14° 10' E
40.00	Set post for temporary gr. sec. cor.
79.64	Intersect N & S. line 20 Lks South of cor. to secs 23, 24, 25 & 26. from which cor. I run.
	S. 89° 51' West on true line between secs 23 & 26. Va. 14° 10' E.
39.82	Set post deposit charred stake raised mound of earth with pits as per instructions for gr. sec. cor.
79.64	Corner to secs 22, 23, 26 & 27
	Land broken soil 3rd rate

Township 4 N. Range 42 W

Ch. chains	
	West on true line between sec 22 & 27.
	Va. 14° 10' E
4	
39.44	Intersect the West Boundary of the state 10.53 chains North of the 20th Mile Post. where
	Set post deposit charred state raised mound of earth with pits as per instructions for closing cor. of fractional
80	sec^s 22 & 27.
	Land Broken
	Soil 3rd rate.

Township 4 N. Range 42 W.

chains	
	North between sec^s 22 & 23
	Va. 14° 10' E
40.00	Set post deposit charred state raised mound of earth with pits as per instructions for gr. sec. cor.
80.00	Set post deposit charred state raised mound of earth with pits as per instructions for cor to sec^s 14, 15, 22 & 23
	Land Broken
	Soil 3rd rate.

Township 4. N. Range 42 W

Chains	
	East on random line between sec. 14 & 23.
	Va. 14° 10' E
40.00	Set post for temporary qr. sec. cor.
80.24	Intersect N. & S. line 36. Lks North of cor. to sec. 13, 14, 23 & 24 from which cor. I run,
	N. 89° 45' West on a true line between sec. 14 & 23
	Va. 14° 10' E
40.12	Set post - deposit charred stake raised mound of earth with pits as per instructions for qr. sec. cor.
80.24	The corner to sec. 14, 15, 22, 23
	Land Broken
	Soil 3rd rate.

Township 4. N. Range 42. W

Chains	
	West on true line between sec. 15 & 22.
	Va. 14° 10' E
37.12	Intersect West Boundary of State 11.04 chs North of the 21st Mile Post. Where Set post deposit charred stake raised mound of earth with pits as per instructions for closing cor. to fractional sec. 15 & 22.
	Land Broken
	Soil 3rd rate.

15

Township 4 N. Range 42 W

Chains	
	North between secs 14 & 15
	Va 14° 10' E
40.00	Set post deposit charred stake raised mound of earth with pits as per instructions for gr. sec. cor.
80.00	Set post deposit charred stake raised mound of earth with pits as per instructions for closing cor. to secs 10. 11. 14. & 15.
	Land rolling soil 3rd rate
	May 21st 1873

Township 4. N. Range 42. W

Chains	
	East on random line between secs 11 & 14.
	Va 14° 10' E
40.00	Set post for temporary gr. sec. cor.
79.92	Intersect N & S. line 12. Lks South of cor. to secs 11, 12, 13, & 14. from which cor. I run.
	S. 89° 55' West on a true line between secs 11 & 14
	Va. 14° 10' E
39.96	Set post deposit charred stake raised mound of earth with pits as per instructions for gr. sec. cor.
79.92	Corner to secs 10. 11. 14 & 15.
	Land Broken
	Soil 3rd rate.

Township 4. N. Range 42 W

Chains	
	West on true Line between sec^s 10 & 15. Va. 14°10' E
35.20	Intersect the West Boundary of the ~~Township~~ State 11.52 chs North of the 22nd Mile post
	Set post deposit charred stake raised mound of earth with pits as per instructions for closing cor to fractional sec^s 10 & 15
	Land broken soil 3rd rate.

Township 4. N. Range 42. W.

Chains	
	North Between sec^s 10 & 11. Va. 14°10' E.
40.00	Set post deposit charred stake raised mound of earth with pits as per instructions for gr. sec. cor.
80.00	Set post deposit charred stake raised mound of earth with pits as per instructions for cor to sec^s 2. 3. 10. & 11
	Land Broken soil 3rd rate.

Township 4. N. Range 42. W

Chains	
	East on random line between sec^s 2. & 11
	Va. 14° 10' E
40.00	Set post for temporary g.r. sec. cor.
79.60	Intersect N. & S. line 30 lks W of cor. to sec^s 1. 2. 12. & 11 from which cor. I run
80	N. 89° 47' West on true line between sec^s 2 & 11.
	Va. 14° 10' E
39.80	Set post deposit charred stake raised mound of earth with pits as per instructions for g.r. sec. cor.
79.60	The Corner to sec^s 2. 3. 10 & 11
	Land rolling & sandy soil 3rd rate

Township 4 N. Range 42. W

Chains	
	West on a true line between sec^s 3 & 10
	Va. 14° 10' E
33.34	Intersect West boundary of State 12.60 chs N. of the 23 mile Post. where.
	Set post deposit charred stake raised mound of earth with pits as per instructions for closing cor. to fractional sec^s 3 & 10.
	Land high rolling prairie soil sandy 3rd rate.

Township 4. N. Range 42. W.

Chains		
	Northern true line between sec's 2 & 3. Va. 14° 10' E	General Description
40		The land in this Township is all rolling or broken. Soil generally sandy and all 3rd rate
40.00	Set post deposit-charred stake raised mound of earth with pits as per instructions for gr Sec. cor.	
80.		
69.30	Intersect North boundary of Township 50 Lks East of cor. to sec's 35 & 36, T. 5 N. R. 42 W. 2 & 3 When	
	Set post-deposit charred stake raised mound of earth with pits as per instructions for closing cor to fractional sec's 2 & 3.	
	Land high & rolling Soil 3rd rate.	
	May 22. 1873.	

Char

40.0

80.0

A List
Of the names of the individuals who assisted in running measuring and marking the subdivision Lines and corners of Township No 4 North of the Base Line of Range 42 West of the 6th Principal Meridian

Harry H. Williams chainman
Thomas Daily chainman
Charles Rocking Flagman
John M Robinson mound man

We hereby certify that we assisted John R. Patrick deputy Surveyor in subdividing Township No 4 North of the Base Line of Range 42. West of the 6th P.M. and that said Township has been in all respects to the best of our Knowledge and belief well and faithfully surveyed and the Boundary monuments planted according to the instructions furnished by the Surveyor General.

Harry H Williams chainman
Thos Daily chainman
Chas Rocking Flagman
John Robinson Mounder

Subscribed & sworn to before me a Notary Public by the above named persons at.
in the County of Webster State of Nebraska this 13 day of June 1873.

O D Brown
Notary Public

I John R. Patrick do solemnly swear that in pursuance of a joint contract No 62. Wherein John R. Patrick and H. B. Stout are joint contractors with E. E. Cunningham United States Surveyor General for the District of Nebraska and Iowa bearing date the 29th day of June AD 1872, I have well faithfully and truly in my own proper person and in strict conformity with the instructions of the Surveyor General the surveying manual and the Laws of the United States - Surveyed all those parts or portions of Township No 4 North Range 42 West of the 6th Principal Meridian in the state of Nebraska as are represented in the foregoing field Notes as having been surveyed under my direction and I do further solemnly swear that all the corners of said surveys have been established and perpetuated in strict accordance with the Surveying Manual and printed instructions and that the foregoing are the true and original Field Notes of such survey.

Jno R Patrick

Deputy Surveyor.

Subscribed by the said John R. Patrick & Sworn to before me a Notary Public within & for the County of Cass, in the State of Nebraska this 13th day of June AD 1873

Tho Pollock
Notary Public

Surveyor General's Office
Plattsmouth June 18th 1873

The foregoing Field Notes of the Subdivision lines of Township No 4 North of the Base line, of Range No 42 West of the 6th P.M. in the State of Nebraska, Executed by John R. Patrick Deputy Surveyor under joint Contract No 62 dated June 29th 1872 wherein John R. Patrick & A. B. Stout are joint Contractors, in the Month of May 1873 having been Critically Examined, the necessary Corrections & Explanations made, the said Field Notes & Surveys they describe are hereby approved

E. E. Cummingham
Surveyor General

Field Notes
of
The Subdivision of
Township 5. N. of Base Line
of
Range 4 3. W. 6th P. M.
In the
State of Nebraska.

Executed By John R. Patrick
Deputy Surveyor.

Survey.
Commenced, May 22. 1873
Completed May 23. 1873

List of Names
Harry Willins Chainman
Thomas Daily Chainman
Chas Rathrig Stakeman
Jno M Robinson Moundman.

To determine the proper adjustment of my Compass for subdividing this Township I commenced at the Cor to sec 36. and run N North on Range Line on East side of sec 36.

Va. 14° 15' E

39.99 To qr sec cor.
79.98 To Cor to sec 25 + 36.

To retrace this Line or run parallel thereto my compass is in proper adjustment

Township 5 N. Range 42 W

Chains	
	From the Cor. to sec. 35 & 36 on the South Boundary of Township I run. North between sec. 35 & 36 Va. 14° 15' E
40.00	Set post deposit charred stake raised mound of earth with pits as per instructions for qr. sec. cor.
80.00	Set post deposit charred stake raised mound of earth with pits as per instructions for cor to sec. 25, 26, 35 & 36.
	Land rolling / Soil sandy 3rd rate

Township 5 N. Range 42 W.

Chains	
	Exact on random line between sec. 25 & 36. Va 14° 15' E.
40.00	Set post for temporary qr. sec. cor.
79.84	Intersect East Boundary of Township 40 Links South of cor to sec. 25 & 36. from which cor I run. S. 89° 43' West on a true line between sec. 25 & 36. Va. 14° 15' E
39.92	Set post deposit charred stake raised mound of earth with pits as per instruction for qr. sec. cor.
79.84	The Cor. to sec. 25, 26, 35 & 36.
	Land rolling Soil 3rd rate

Township 5 N. Range 42 W.

chains	
	West on a true line between sec^s 26 & 35. Va. 14°15' E.
29.04	Intersect West Boundary of the state 1.74 chs South of the 25th Mile post — Set post deposit Charred stone raised mound of earth with pits as per instructions for closing cor to fractional sec^s 26 and 35.
	Land rolling soil sandy 3rd rate.

Township 5 N. Range 42 W.

chains	
	North between sec^s 23 & 26. Va. 14°15' E.
40.00	Set post deposit Charred stone raised mound of earth with pits as per instructions for qr. sec. cor.
80.00	Set post deposit Charred stone raised mound of earth with pits as per instruction for cor to sec^s 23, 24, 25 & 26.
	Land rolling soil 3rd rate.

Township 5 N. Range 42. W

chains	
	East on random line between sec. 24. & 25. Va. 14° 15' E
40.00	Set post for temporary qr. sec. cor.
80.22	Intersect East Boundary of Township 20 lks South of the cor. to sec. 24 & 25. from which cor. I run,
	S. 89° ~~30~~ 51' West on a true line between sec. 24 & 25 ; Va 14° 15' E
40.11	Set post deposit charred stake raised mound of earth with pits as per instructions for qr. sec. cor.
80.22.	Corner to sec. 23. 24. 25 & 26.
	Land rolling — Soil 2nd rate. —

Township No 5 N. Range 42. W.

chs	
	West on a true line between sec. 23 & 26. Va. 14° 15' E
28.18.	Intersect the West Boundary of the State 135 Links South of the 26th Mile Post. There Set post deposit charred stake raised mound of earth with pits as for instructions for closing cor. to ~~fractional~~ sec. 23. & 26.
	Land high & rolling Soil 3rd rate.

Township 5 N. Range 42 W.

Chains	
	North between sec. 23 & 24 Va. 14° 15' E
40.00	Set post deposit charred stake raised mound of earth with pits as per instructions for g. sec. cor.
80.00	Set post deposit charred stake raised mound of earth with pits as per instruction for cor to sec. 13, 14, 23 & 24
	Land rolling soil sandy 3rd rate.

Township 5 N. Range 42 W.

Chs	
	East on random line between sec. 13 & 24 Va. 14° 15' E.
40.00	Set post for temporary q. sec. cor.
80.36	Intersect East boundary of Township 21 Lks N. of cor. to sec. 13 & 24 from which cor. I run.
	N. 89° 51' West on true line between sec. 13 & 24 Va. 14° 15' E
40.18	Set post deposit charred stake raised mound of earth with pits as per instructions
80.36	Corner to sec. 13, 14, 23 & 24
	Land rolling soil sandy 3rd rate

Township 5 N. Range 42 W.

West on a true Line between Sec. 14 & 23.
Va. 14° 15' E

27.06 Intersect West Boundary of ~~Township~~ Lake 90 Lks South of the 27th Mile Post. Where Set post deposit charred stake raised mound of earth with pits as per instructions for Closing cor to fraction at Sec. 14 & 23.

Land rolling
Soil Sandy 3rd rate

Township 5 N. Range 42 W.

chains

North between Secs 13 & 14
Va 14° 15' E

40.00 Set post deposit charred stake raised mound of earth with pits as per instructions for qr. sec. cor.

80.00 Set post deposit charred stake raised mound of earth with pits as per instructions for cor to secs 11, 12, 13 & 14

Land rolling
Soil 2nd rate.

Township 5 N. Range 42. W.

chains

East on random line between sec. 12 & 13.

Va. 14° 15' E

40.00 Set post for temporary gr. sec. Cor

79.94 Intersect East Boundary of Township 26. Lks South of Cor to sec. 12. & 13 from which Cor. I run.

S. 89° 49' West on true Line between sec. 12 & 13.

Va 14° 15' E

39.97 Set post deposit charred stake raised mound of earth with pits as per instructions for gr. sec. cor.

79.94 Corner to Sec. 11. 12. 13 & 14

Land rolling soil 3rd rate

Township 5 N. Range 42. W.

chs

West on a true Line between sec. 11 & 14.

Va 14° 15' E

26.10 Intersect West Boundary of the State 42 Lks South of the 28th Mile Post. where Set post deposit charred stake raised mound of earth with pits as per instructions for closing Cor to fractional sec. 11 & 14

Land rolling soil 3rd rate

Township 5 N. Range 42 W

chains	
	North between Secs 11 & 12 Va. 14° 15'
40.00	Set post deposit charred stake raised mound of earth with pits as per instructions for gr. sec. cor.
80.00	Set post deposit charred stake raised mound of earth with pits as per instructions for cor. to secs 1. 2. 11 & 12
	Land Broken Soil sandy 3rd rate

Township 5 N. Range 42 W

chains	
	East on random line between Secs 1 & 12. Va. 14° 15' E
40.00	Set post for temporary gr. sec. cor.
80.20	Intersect East Boundary of Township 32 Lbs N. of cor to secs 1 & 12. from which cor I run.
	N. 89° 46' West on a true line between Secs 1 & 12 Va. 14° 15'
40.10	Set post deposit charred stake raised mound of earth with pits as per instructions for gr. sec. cor.
80.20	Corner to secs 1. 2. 11 & 12
	Land rolling Soil sandy 3rd rate

May 22nd 1873.

Township 5 N. Range 42 W

Chains	
	West on a true line between secs 2 & 11 Va. 14° 15' E
25.22 line	Intersect West Boundary of Township at the 29th mile Post. which I make for closing cor & fractional secs. 2 & 11 Land rolling soil 3rd rate

Township 5 N. Range 42 W.

Chains	
	North on random line between Secs 1 & 2. Va. 14° 15' E
40.00	Set post ~~deposit charred state raised mound of~~ ~~for temporary for sec cor.~~
79.68	Intersect North Boundary of Township 40 Lks East of cor to secs 1 & 2 from which cor I run.
	South 17' E. on true line between secs 1 & 2 Va. 14° 15' E
39.68.	Set post deposit charred state raised mound of earth with pitsaspar instructions for gr. sec. cor.
79.68	The Cor. to secs 1. 2. 11 & 12.
	Land rolling soil 3rd rate
	May 23. 1873

General description

The land in this Township is generally rolling and sandy. Soil Shale

C. A. List

Of the names of the individuals who assisted in running measuring and marking the sub division lines and corners of Township No 5. North Range No 42 West of the 6th P.M. Showing the respective capacities in which they acted

Harry H. Williams Chainman
Thomas Daily chainman
Charles Roeting Flagman
John M Robinson Monumentman

We hereby certify that we assisted John R. Patrick deputy Surveyor in Subdividing Township No. 5 North of the Base Line Range No 42 West of the 6th P.M. and that said Township has been in all respects to the best of our knowledge and belief well and faithfully surveyed and the Boundary Monuments planted according to the instructions of the Surveyor General.

Harry Williams Chainman
Thomas Daily Chainman
Charles Roehrig Flagman
John W Robinson Moreadman

Subscribed and sworn to by the above named persons before me a Notary Public in and for the county of Nebster in the state of Nebraska this 13 day of June 1873. O.D. Brown
Notary Public

I John R. Patrick do solemnly swear that in pursuance of a joint Contract No 67. wherein John R Patrick and Ed. D. Stout are joint Contractors with E.E. Cunningham United States Surveyor General for the District of Nebraska & Iowa bearing date the 29th day of June A.D. 1872. I have well faithfully & truly in my own proper person and in strict conformity with the instructions of the surveyor General the surveying manual and the Laws of the United states surveyed all those parts or portions of Township No 5 North of the Base Line of Range No 42 West of the 6th Principal Meridian in the State of Nebraska as are represented in the foregoing field Notes as having been surveyed under my direction. And I do further solemnly swear that all the corners of said surveys have been established and

perpetuated in strict accordance with the surveying manual and printed instructions and that the foregoing are the true and original Field Notes of such survey.

Jno R Patrick

Deputy Surveyor

Subscribed by the said John R Patrick and sworn to before me a Notary Public within and for the County of Lancaster in the State of Nebraska this 13th day of June 1873.

Thos Pollock
Notary Public

Surveyor General's Office
Plattsmouth June 18th 1873

The foregoing Field Notes of the Survey of the Subdivision lines of Township No 5 North of the Base line of Range No 12 West of the 6th P. M. in the State of Nebraska Executed by John R. Patrick Deputy Surveyor under Joint Contract No 62 dated June 29th 1872 wherein John R Patrick & A. B. Stoutan joint Contractors, in the Month of May 1873 having been Critically Examined the necessary Corrections & Explanations made, the said Field Notes & Surveys they describe are hereby approved

E. E. Cunningham
Surveyor General

General Land Office • Original Field Notes

Book Number

638

The images in this file are photographs of the notes of the original surveys of the State of Nebraska on file in the Office of the Nebraska State Surveyor located in Lincoln, Nebraska.

The original surveys in Nebraska began in the mid 1850's and were completed in the mid 1880's. The Nebraska office of the Surveyor General was closed June 30, 1886.