General Land Office • Original Field Notes

Book Number

641

The images in this file are photographs of the notes of the original surveys of the State of Nebraska on file in the Office of the Nebraska State Surveyor located in Lincoln, Nebraska.

The original surveys in Nebraska began in the mid 1850's and were completed in the mid 1880's. The Nebraska office of the Surveyor General was closed June 30, 1886.

Field Notes
of
Survey & Subdivision
of
Township No 17 North
of
Range No 42 West
In
Nebraska

Executed
by Wm L Wells deputy
Surveyor under Joint Contract
No. ~~July~~ 97 dated July 22d 1875

Survey
Commenced Aug 27th 1875
Completed Aug 31st 1875

A List of the Names & duties
of Assistants
E H Duke Chainman
O. L Francis "
H. G. Harvey Monudman
H A Hobbs "

Index Diagram
to
Town 17 N. R 42 W.

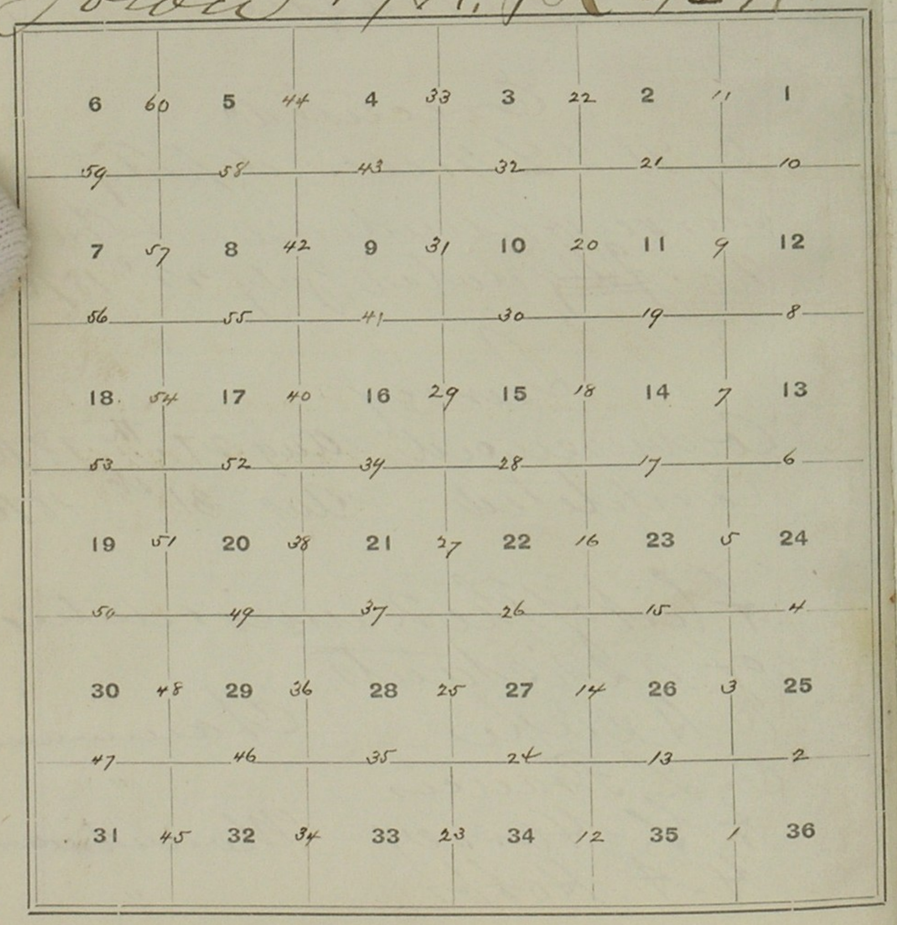

T 17 N. Range 42 W

To determine the proper adjustment of my compass for subdividing this Township I begin at the Cor to Township 17 on 4th Std Pll N Ranges 41 & 42 West and Vine North on a blank line along East boundary of sec 36 Va 15" E

40.00 To 9 sec cor
79.84 " Cor to sec 25 & 36

My Compass is therefore in proper adjustment
Subdivision Commenced
Aug 27th 1875

T17N Range 42W

North bet Secs 35 & 36
Va 15° E

1.00 Rapine S.E.
37.00 Rapine S.E.
40.00 Raised Mound 2½ ft high pom pits 18×24×12 in for gr sec cor
80.00 Raised Mound 3 ft high pom pits 18×24 12 in for Cor to Secs 25. 26, 35 & 36
Land broken 3 rate

T17N Range 42W

East on random line bet Secs 25 & 36
Va 15° E

40.00 Flag for temporary gr cor
80.03 Intersect East boundary 3 lks North of Cor to Secs 25 & 36 pom which Cor I view
N 89° 59 West on true line bet Secs 25 & 36
Va 15° E

40.01 Raised Mound 2½ ft high pom pits 18×24×12 for gr sec cor
80.03 Cor to Secs 25. 26. 35 & 36
Land broken 3 rate

T 17 N Range 42 W

North bet Sec^s 25 & 26
Va 15° E

40.00 Raised Mound 2 1/2 ft high from pits 18 x 24 x 12 in for gr Cor

80.00 Raised Mound 3 ft high from pits 18 x 24 x 12 in for Cor to Sec^s 23. 24. 25 & 26
Land broken Grate

T 17 N Range 42 W

East on random line bet Sec^s 24 & 25
Va 15° E

40.00 Flag for Temporary gr Cor

80.05 Intersect East boundary 1 olks North of Cor to Sec^s 24 & 25 from which I view
N 89° 56 West on true line bet Sec^s 24 & 25
Va 15° E

40.02 Raised Mound 2 1/2 ft high from pits 18 x 24 x 12 in for gr sec Cor

80.05 Cor to Sec^s 23. 24. 25 & 26
Land broken Grate

Tp 7 N Range 42 W

North Cet Sec.s 23 & 24
Va 15° E

40.00 Raised Mound 2½ ft
high from pits 18×24×12
for gr sec cor

80.00 Raised Mound 3 ft high
from pits 18×24×12 in.
for Cor to sec.s 13. 14.
23 & 24
Rolling Sand hills 3 vats

Tp 7 N Range 42 W

East on random line Cet
Sec.s 13 & 24
Va 15° E

40.00 Flag for Temporary gr Cor
79.60 Intersect East boundary
Folks N of Cor to sec.s
13 & 24 from which Cor
Bears
N 89° 51 West on true line
Cet Sec.s 13 & 24
Va 15° E

39.80 Raised Mound 2½ ft
high from pits 18×24×12
for gr sec Cor

79.60 Cor to sec.s 13. 14. 23 & 24
Land Rolling Sand hills

T 17 N Range 42 W

North bet Secs. 13 & 14
Va 15° E

40.00 Raised Mound 2½ ft high pour pits 18 x 24 x 12 in for gr sec cor

80.00 Raised Mound 3 ft high pour pits 18 x 24 x 12 in for Cor to secs. 11. 12. 13 & 14
Land Rolling Sandhills 3rd rate

T 17 N Range 42 W

East on random line bet Secs. 12 & 13
Va 15° E

40.00 Flag for temporary gr Cor

79.40 Intersect East boundary 70 lks South of Cor to secs. 12 & 13 pour which Cor I run
S 89° 30' West on true line bet Secs. 12 & 13
Va 15° E

39.70 Raised Mound 2½ ft high pour pits 18 x 24 x 12 for gr sec cor

79.40 Cor to secs. 11. 12. 13 & 14
Sandhills 3rd rate

T 17 N Range 42 W

North bet Secs 11 & 12
Va 15° E

40.00 Raised Mound 2 1/2 ft
high pour pits 18 x 24
12 in for gr sec cor

80.00 Raised Mound 3 ft
high pour pits 18 x
24 x 12 in for Cor to
Secs 1. 2. 11 & 12
Sand hills 3rd rate

T 17 N Range 42 W

East on random line bet
Secs 1 & 12
Va 15° E

40.00 Flag for Temporary gr Cor
79.76 Intersect East boundary
Folks South of Cor
to Secs 1 & 12 pour
which Cor I run
S 89° 26' West on true line
bet Secs 1 & 12
Va 15° E

39.88 Raised Mound 2 1/2 ft
high pour pits 18 x 24 x 12
in for gr sec cor
79.76 Cor to Secs 1. 2. 11 & 12
Sand hills 3rd rate

T17N Range 42 W

	North on random line bet Secs 1 & 2 Va 15° E
40.00	Flag for temporary Gr Cor
79.84	Intersect North boundary 60 lks East of Cor to Secs 1 & 2 from which Cor I run
	S 26' East on true E line bet Secs 1 & 2 Va 15° E
39.84	Raised Mound 2 1/2 ft high from pits 18 x 24 x 12 in for Gr Sec Cor
79.84	Cor to Secs 1. 2. 11 & 12 Sand hills 3 rate Aug. 27. 1875

T17N Range 42 W

	North bet Secs 34 & 35 Va 15° E
16.00	Ravine S.W.
36.00	Ravine S E
40.00	Raised Mound 2 1/2 ft high from pits 18 x 24 x 12 in for Gr Sec Cor
80.00	Raised Mound 3 ft high from pits 18 x 24 x 12 in for Cor to Secs 26. 27. 34 & 35
	Land high & broken 3 rate

T17N Range 42W

East on random line bet.
Sec. 26 & 35
Va 15° E

40.00 Flag for temporary gr. cor
41.50 Reverse S.W.
60.00 Reverse E
71.40 Reverse North
80.00 Intersect N & S line 20
chs North of Cor to sec.
25 26. 35 & 36 from
which Cor bears
S 89° 57' West true line
bet Sec. 26 & 35
Va 15° E
40.00 Raised Mound 2½ ft high
from pits 18 x 24 x 12 in
for grave cor
80.00 Cor to sec. 26. 27. 34 & 35
Land broken & mts

T17N Range 42W

North bet Sec. 26 & 27
Va 15° E
40.00 Raised Mound 2½ ft high
from pits 18 x 24 x 12 in
for grave cor
80.00 Raised Mound 3 ft high
from pits 18 x 24 x 12 in
for Cor to sec. 22. 23
26 & 27
Land broken Sandy 3 mts

T 17 N Range 42 W

	Easton random line bet Sec.s 23 & 26 Va 15° E
40.00	Flag for temporary gr cor
80.10	Intersect N & S line 12 lks South of Cor to sec.s 23.24.25 & 26 from which Cor I run
	S 89° 53 West on true line bet Sec.s 23 & 26 Va 15° E
40.05	Raised Mound 2 1/2 ft high from pits 18 x 24 12 in for gr sec cor
80.10	Cor to sec.s 22.23.26 & 27 Land broken 3rd rate

T 17 N Range 42 W

	North bet Sec.s 22 & 23 Va 15° E
40.00	Raised Mound 2 1/2 ft high from pits 18 x 24 x 12 for gr sec cor
80.00	Raised Mound 3 ft high from pits 18 x 24 x 12 in for Cor to sec.s 14.15 22 & 23
	Land Sand hills 3rd rate

T17N Range 42 W

	East on random line bet Secs. 14 & 23 Va 15° E
40.00	Flag for temporary gr cor
79.86	Intersect N & S line 15 chs South of Cor to Secs. 13. 14. 23 & 24 from which Cor I view
	S 89° 54 West on true line bet Secs. 14 & 23 Va 15° E
39.93	Raised Mound 2 1/2 ft high from pits 18 x 24 x 12 in for gr sec cor
79.86	Cor to Secs. 14. 15 22 & 23 Sand hills 3 rate

T17N R 42 W

	North bet Secs. 14 & 15 Va 15° E
40.00	Raised Mound 2 1/2 ft high from pits 18 x 24 x 12 in for gr sec cor
80.00	Raised Mound 3 ft high from pits 18 x 24 x 12 in for Cor to Secs. 10. 11 14 & 15
	Sand hills 3 rate

T 17 N. Range 42 W

	East on random line bet Sec.s 11 & 14 Va 15° E
40.00	Flag for temporary gp Cor
79.60	Intersect N & S line 16 lks North of Cor to sec.s 11. 12. 13 & 14 from which Cor I run
	N 89° 53' West on true line bet sec.s 11 & 14 Va 15° E
39.80	Raised Mound 2 1/2 ft high from pits 18 x 24 12 in for gp sec Cor
79.60	Cor to sec.s 10. 11. 14 & 15 Sand hills 3° rate

T 17 N Range 42 W

	North bet Sec.s 10 & 11 Va 15° E
40.00	Raised Mound 2 1/2 ft high from pits 18 x 24 x 12 in for gp sec Cor
80.00	Raised Mound 3 ft high from pits 18 x 24 x 12 in for Cor to sec.s 2. 3. 10 & 11 Sand hills 3° rate

F 17 N Range 42 W

East on random line bet
Sec.s 2 & 11
Va 15° E

40.00 Flag for temporary gr Cor
79.70 Intersect N & S line 20
lks North of Cor to sec.s
1. 2. 11 & 12 from which
Cor I run
N 89° 51' West on true line
bet Sec.s 2 & 11
Va 15° E

39.85 Raised Mound 2 1/2 ft
high from pits 18 x 24 x 12
in for gr sec Cor
79.70 Cor to sec.s 2. 3. 10 & 11
Sand hills 3 rate

F 17 N. Range 42 W

North on random line
bet. Sec.s 2 & 3
Va 15° E

40.00 Flag for temporary gr Cor
79.56 Intersect North boundary
20 lks East of Cor to
Sec.s 2 & 3 from which
Cor I run
S 9' East on true line bet
Sec.s 2 & 3
Va 15° E

39.56 Raised Mound 2 1/2 ft
high from pits 18 x 24
12 in for gr sec Cor
79.56 Cor to sec.s 2. 3. 10 & 11
Sand hills 3 rate
Aug 28. 1875

T17N Range 42 W

North bet Secs. 33 & 34
Va 15° E

40.00 Raised Mound 2½ ft high from pits 18 x 24 x 12 in for gr sec cor

80.00 Raised Mound 3 ft high from pits 18 x 24 x 12 in for Cor to secs. 27.28.33 & 34.

Land broken 30 rate

T17N Range 42 W

East on random line bet Secs. 27 & 34
Va 15° E

10.00 Ravine N.W.

40.00 Flag for temporary gr Cor

42.00 Ravine N.W.

80.05 Intersect N & S line 56 lks South of Cor to secs. 26.27 34 & 35 from which Cor I run

S89° 36 West on true line bet Secs. 27 & 34
Va 15° E

40.02 Raised Mound 2½ ft high from pits 18 x 24 x 12 in for gr sec cor

80.05 Cor to secs. 27.28.33 & 34
Land broken 30 rate

T 17 N. Range 42 W

North bet Secs 27 & 28
Va 15° E

40.00 Raised Mound 2 1/2 ft high from pits 18 x 24 x 12 in for gr sec Cor

44.00 Ravine N.W.

80.00 Raised Mound 3 ft high from pits 18 x 24 x 12 in for Cor to secs 21. 22 27. & 28

Land broken 3 rate

T 17 N Range 42 W

East on random line bet Secs 22 & 27
Va 15° E

40.00 Flag for temporary gr Cor

79.60 Intersect N & S line 24 lks South of Cor to secs 22 23. 26 & 27. from which Cor I view

S 89° 50' West on true line bet Secs 22 & 27
Va 15° East

39.80 Raised Mound 2 1/2 ft high from pits 18 x 24 x 12 in for gr sec Cor

79.60 Cor to secs 21. 22. 27 & 28

Land Sand hills 3 rate

T17N Range 42W

North bet Secs 21 & 22
Va 15° E

40.00 Raised Mound 2½ ft
high pom pits 18 x 24
x 12 in for Gr Sec Cor

80.00 Raised Mound 3 ft high
pom pits 18 x 24 x 12 in
for Cor to Secs 15.16
21 & 22

Sand hills 3 rate

T17N Range 42W

East on random line
bet Secs 15 & 22
Va 15° E

40.00 Flag for temporary Gr Cor

79.80 Intersect N & S line 12 chs
North of Cor to Secs 14.15
22 & 23 pom which Cor
I run

N 89° 55' West on true line
bet Secs 15 & 22
Va 15° E

39.90 Raised Mound 2½ ft
high pom pits 18 x 24
12 in for Gr Sec Cor

79.80 Cor to Secs 15.16.21 & 22
Sand hills 3 rate

Tp 17 N. Range 42 W

North bet Secs. 15 & 16
Va 15° E

40.00 Raised Mound 2½ ft
high stone pits 18 x 24 x
12 in for qr sec cor

80.00 Raised Mound 3 ft high
stone pits 18 x 24 x 12 in
for Cor to Secs. 9. 10. 15
& 16

Dana hills 3 rate

Tp 17 N Range 42 W

Eastern boundary line
bet Secs. 10 & 15
Va 15° E

40.00 Flag for temporary Qr Cor
79.69 Intersect N & S line 48 chs
North of Cor to Secs. 10. 11
14 & 15 from which bears
N 89° 39' West true line
bet Secs. 10 & 15
Va 15° E

39.84 Raised Mound 2½ ft high
stone pits 18 x 24 x 12 in
for qr sec cor

79.69 Cor to Secs. 9. 10. 15 & 16
Dana hills 3 rate

T 17 N Range 42 W

North bet Secs 9 & 10
Va 15° E

40.00 Raised Mound 2 1/2 ft high from pits 18 x 24 12 in for Gr sec Cor

80.00 Raised Mound 3 ft high from pits 18 x 24 x 12 for Cor to Secs 3. 4 9 & 10
Sand hills 3° rate

T 17 N Range 42 W

East on random line bet Secs 3 & 10
Va 15° E

40.00 Flag for temporary Gr Cor

80.30 Intersect N & S line 25 lks North of Cor to Secs 2. 3. 10 & 11 from which Cor I run
N 89° 49' West on true line bet Secs 3 & 10
Va 15° E

40.15 Raised Mound 2 1/2 ft high from pits 18 x 24 x 12 in for Gr sec Cor

80.30 Cor to Secs 3. 4. 9 & 10
Land Sand hills 3° rate

T 17 N Range 42 W

North on random line
bet Secs 3 & 4
Va 15° E

40.00 Flag for temporary gp Cor
79.64 Intersect North boundary
40 lks East of Cor to
Secs 3 & 4 from which
Cor bears
S 17' East on true line
bet Secs 3 & 4
Va 15° E

39.64 Raised Mound 2 1/2 ft
high from pits 18 x 24
12 in for gp sec cor
79.64 Cor to Secs 3. 4. 9 & 10
Land hills 3 rate
Aug 29 1875

T 17 N Range 42 W

North bet Secs 32 & 33
Va 15° East

40.00 Raised Mound 2 1/2 ft high
from pits 18 x 24 x 12 in
for gp sec cor
40.10 Blue river S.W. 50 lks wide
52.00 " " S.E. 50 " "
62.00 " " West 50 " "
66.50 Leave bottom enter valling
land hills S.W. & N.E.
80.00 Raised Mound 3 ft high
from pits 18 x 24 x 12 in
for Cor to Secs 28. 29
32 & 33
Land Valley 2 rate
" Hills 3 rate

Fig N Range 42 W

East on random line
bet. Secs. 28 & 33
Va 15° E

15.00 Enter river bottom N & S
18.00 Blue river 50 lks wide South
25.00 Leave Valley enter bluffs
N & S.
40.00 Flag for Temporary Qr Cor
66.00 Ravine N.W.
72.00 Ravine North
77.50 Ravine N.W.
79.50 Intersect N & S line 70 lks
South of Cor to Secs. 27.
28. 33 & 34 from which
Cor I Fnd
S 89° 30 West on true line
bet Secs. 28 & 33
Va 15° E
39.75 Raised Mound 2 1/2 ft high
from pits 18 x 24 x 12 in
for Qr sec Cor
79.50 Cor to Secs. 28. 29. 32 & 33
Land broken 3° rate
Valley 2° rate

Fig N Range 42 W

North bet Secs. 28 & 29
Va 15° E

11.00 Enter Valley or basin
22.20 Leave " " "
40.00 Raised Mound 2 1/2 ft high
from pits 18 x 24 x 12 in for
Qr sec Cor
80.00 Raised Mound 3 ft high
from pits 18 x 24 x 12 in
for Cor to Secs. 20. 21.
28 & 29
Land Valley 2° rate

Fr N. Range 42 W

East on Vaudom line bet
Secs 21 & 28
Va 15" E

23.00 Blue river S.E.
30.00 Enter bluffs Sandy N & S
40.00 Flag for temporary gr Cor
79.40 Intersect N & S line 14
lks North of Cor to Secs
21. 22. 27 & 28 from
which Cor I run
N 89° 54 West on true line
bet Secs 21 & 28
Va 15" E
39.70 Raised Mound 2 1/2 ft high
from pits 18 x 24 x 12 in
for gr sec cor
79.40 Cor to Secs 20. 21. 28 & 29
Land broken 3 rate

Fr N Range 42 W

North bet Secs 20 & 21
Va 15" E

24.00 Ravine S E
40.00 Raised Mound 2 1/2 ft high
from pits 18 x 24 x 12 in
for gr sec cor
46.00 Leave Valley N E & S W.
80.00 Set Limestone 24 x 14 x 6
Mkd as per instructions
dug pits 18 x 24 x 12 in
for Cor to Secs 16. 17.
20 & 21.
Land Valley 2 rate
ballance 3 rate

Tyn Range 42 W

East on random line bet
Secs. 16 & 21
Va 15° E

6.40 Enter Valley N.E. & S.W.
11.50 Blue River South 50 lks
Wide
24.00 Leave Valley N & S enter
bluffs of sand
40.00 Flag for temporary gr Cor
80.20 Intersect N & S line 18
lks South of Cor to Secs.
15.16.21. & 22 from
which Cor I run
S 89° 52 West on true line
bet Secs. 16 & 21
Va 15° E
40.10 Raised Mound 2½ ft high
from pits 18 x 24 x 12 in
for gr sec Cor
80.20 Cor to Secs. 16.17.20 & 21
Sand hill 3° rate
Valley 2° rate

Tyn Range 42 W

North bet Secs. 16 & 17
Va 15° E

14.00 Enter Valley N.W. & S.E.
22.10 Blue river 50 lks wide East
23.60 " " " " " S.W.
28.90 " " " " " S.E.
31.10 " " " " " West
32.80 " " " " " S.E.
43.70 " " " " " S.W.
46.75 " " " " " S.E.
46.00 Raised Mound 2½ ft high
from pits 18 x 24 x 12 in
for gr sec Cor
80.00 Set Lime Stone 20 x 12 x 5 in
Mkd as per instructions
dug pits 18 x 24 x 12 in for
Cor to Secs. 8.9.16 & 17
Land Valley 2° rate

Fr N Range 42 W

East on random line
bet Secs 9 & 16
Va 15° E

4.00 Enter bluffs of sand N & S
40.00 Flag for temporary gr Cor
79.98 Intersect N & S line 21
lks North of Cor to Secs
9.10.15 & 16 from which
Cor I Bear
N 89° 51 West on true line
bet Secs 9 & 16
Va 15° E
39.99 Raised Mound 2 1/2 ft
high from pits 18 x
24 x 12 in for gr sec cor
79.98 Cor to Secs 8.9.16 & 17
Sand hills 3rd rate

Fr N Range 42 W

North bet Secs 8 & 9
Va 15° E

2.00 Enter Sand hills W W & S E
9.00 Ravine West
21.70 Ravine S W
40.00 Raised Mound 2 1/2 ft
high from pits 18 x 24 x 12
in for gr sec cor
80.00 Raised Mound 3 ft high
from pits 18 x 24 x 12 in
for Cor to Secs 4.5.
8 & 9
Sand hills 3rd rate

T17 N Range 42 W

East on random line
Cut Sec. 4 & 9
Var 15° E

40.00 Flag for temporary 1/4 Cor
79.60 Intersect N & S line 50
links North of Cor to Secs
3. 4. 9 & 10 from which
Cor bears
N89°39' West on true line
Cut Sec. 4 & 9
Var 15° E
39.80 Raised Mound 2 1/2 ft
high from pits 18 x 24
12 in for 1/4 Sec Cor
79.60 Cor to Sec. 4. 5. 8 & 9
Sand hills & rocks

T17 N Range 42 W

North on random line
Cut Sec. 4 & 5
Var 15° E (here)

40.00 Flag for temporary 1/4 Cor
79.88 Intersect North boundary
of Sec. East of Cor to
Sec. 4 & 5 from which
Cor bears
S26° East on true line
Cut Sec. 4 & 5
Var 15° E
39.88 Raised Mound 2 1/2 ft
high from pits 18 x
24 x 12 in for 1/4 Sec Cor
79.88 Cor to Sec. 4. 5. 8 & 9
Sand hills & rocks
Aug 30 1875

Fig N Range 42 W

North bet Secs. 31 & 32
Va 15" E

40.00 Raised Mound 2 1/2 ft
high pom pits 18x24
12 in for gr sec cor

80.00 Raised Mound 3 ft high
pom pits 18x24x12
in for cor to secs. 29
30. 31. & 32
Sand hills 3rd rate

Fig N Range 42 W

East on random line bet
Secs. 29 & 32
Va 15" E

40.00 Flag for Temporary gr cor
57.00 Ravine S E
80.10 Intersect N & S line at
Cor to secs. 28. 29 32 & 33
pom which cor I run
West on true line bet Secs.
29 & 32
Va 15" E

40.05 Raised Mound 2 1/2 ft
high pom pits 18x24
12 in for gr sec cor
80.10 Cor to secs. 29. 30. 31. & 32
Sand hills 3rd rate

Fyn Range 42 W

	West on random line bet Secs 30 & 31 Va 15° E
40.00	Flag for Temporary Gr Cor
79.20	Intersect west boundary 7 lks North of Cor to Secs 30 & 31. from which Cor to run
	N 89° 57' East on true line bet Secs 30 & 31 Va 15° E
39.20	Raised Mound 2 1/2 ft high from pits 18×24×12 in for gr sec cor
79.20	Cor to Secs 29.30.31 & 32 Sand hills 3rd rate

Fyn Range 42 W

	North bet Secs 29 & 30 Va 15° E
40.00	Raised Mound 2 1/2 ft high from pits 18×24×12 in for gr sec Cor
80.00	Raised Mound 3 ft high from pits 18×24×12 in for Cor to Secs 19.20 29 & 30
	broken Sand hills 3rd rate

T17 N Range 42 W

East on random line bet
Sect. 20 & 29
Va 15° E

40.00 Flag for temporary gp cor
68.00 Enter bottom N & S
79.68 Intersect N & S line
30 chs North of Cor
to sec^s. 20. 21. 28 & 29
from which Cor bears
N 89° 47' West on true line
bet Sec^s. 20 & 29
Va 15° E

39.84 Raised Mound 2 1/2 ft
high from pits 18 x 24
12 in for gr sec cor

79.68 Cor to sec^s. 19. 20. 29 & 30
Broken Dam hills 3 pts

T17 N Range 42 W

West on random line bet
Sec^s. 19 & 30
Va 15° E

40.00 Flag for temporary gp cor
79.08 Intersect West boundary
12 chs North of Cor
to sec^s. 19 & 30 from
which Cor bears
N 89° 55' East on true line
bet Sec^s. 19 & 30
Va 15° E

39.08 Raised Mound 2 1/2 ft high
from pits 18 x 24 x 12 in
for gr sec cor

79.08 Cor to sec^s. 19. 20 29 & 30
Dam hills 3 pts

Tp 7 N Range 42 W

North bet Sec.s 19 & 20
Va 15° E

40.00 Raised Mound 2½ ft
high pour pits 18 x
24 x 12 in for gr sec cor

71.00 Ravine S.E.

80.00 Raised Mound 3 ft high
pour pits 18 x 24 x 12 in
for Cor to Sec.s 17. 18.
19 & 20

Sand hills 3 rate

Tp 7 N Range 42 W

Eastern random line bet
Sec.s 17 & 20
Va 15° E

29.00 Ravine S.E.

40.00 Flag for temporary gr cor

79.90 Intersect N & S line 20
chs South of Cor to Sec.s
16. 17. 20 & 21 pour which
cor I run

S 89° 57' West on true line
bet Sec.s 17 & 20
Va 15° E

39.95 Raised Mound 2½ ft high
pour pits 18 x 24 x 12 in
for gr sec cor

79.90 Cor to Sec.s 17. 18. 19 & 20
Sand hills 3 rate

T 7 N Range 42 W

West on random line bet.
Sec.s 18 & 19
Va 15° E

7.40 Ravine S E
40.00 Flag for temporary gr Cor
79.20 Intersect West boundary
10 lks North of Cor to
Sec.s 18 & 19 from
which Cor I Vein
N 89° 56' East on true line
bet Sec.s 18 & 19
Va 15° E
39.20 Raised Mound 2 1/2 ft
high from pits 18 x 24 x
12 in for gr sec Cor
79.20 Cor to sec.s 17. 18. 19 & 20
Sand hills 3 rate

T 7 N Range 42 W

North bet Sec.s 17 & 18
Va 15° East
40.00 Raised Mound 2 1/2 ft high
from pits 18 x 24 x 12 in
for gr sec Cor
79.30 Ravine N E
80.00 Raised Mound 3 ft high
from pits 18 x 24 x 12 in
for Cor to sec.s 7. 8
17 & 18
Sand hills 3 rate

Fig N Range 42 W

East on random line
bet Secs 8 & 17
Va 15° E

1.00 Ravine N E
40.00 Stone for Temporary gr cor
55.30 Enter Valley N W & S E
60.40 Blue River South from S E
5 olks wide 18 in deep
79.50 Intersect N & S line 39
eks South of Cor to Secs
8. 9. 16 & 17. from which
Cor I run
S 89° 43' West on true line
bet Secs 8 & 17
Va 15° E
Set Limestone 20 x 9 x 9 Mkd ¼ and
39.75 Raised Mound 2½ ft high
from pits 18 x 24 x 12 in
for gr sec Cor
79.50 Cor to Secs 7. 8. 17 & 18
Land broken 3 rate
Valley 2 rate

Fig N Range 42 W

West on random line bet
Secs 7 & 18
Va 15° East

40.00 Flag for temporary gr Cor
79.36 Intersect West boundary
6 olks North of Cor to
Secs 7 & 18 from
which Cor I run
N 89° 34' East on true line
bet Secs 7 & 18
Va 15° E
39.36 Raised Mound 2½ ft
high from pits 18 x 24
12 in for gr sec Cor
79.36 Cor to Secs 7. 8. 17 & 18
Land broken Sandy 3 rate

Fir N Range 42 W

North bet Secs. 7 & 8
Va 15° E

40.00 Raised Mound 2 1/2 ft high pour pits 18 x 24 12 in for Gr Sec Cor

80.00 Raised Mound 3 ft high pour pits 18 x 24 x 12 in for Cor to Secs. 5. 6. 7 & 8

Land Sand hills 3 rate

Fir N Range 42 W

East on random line bet Secs. 5 & 8
Va 15° E

7.00 Enter Valley N & S
38.90 Blue river 50 lks wide South
40.00 Flag for temporary gr Cor
60.00 Leave Valley N & S
80.00 Intersect N & S line 60 lks South of Cor to Secs. 4. 5. 8 & 9 pour which Cor I run

S 89° 34' West on true line bet Secs. 5 & 8
Va 15° E

40.00 Raised Mound 2 1/2 ft high pour pits 18 x 24 x 12 in for Gr Sec Cor

80.00 Cor to Secs. 5. 6. 7 & 8
Land broken 3 rate

T17N Range 42 W

West on random line
bet Sec.s 6 & 7
Va 15° E

40.00 Flag for temporary gp Cor
79.10 Intersect West boundary
50 lks North of Cor to
Sec.s 6 & 7 from which
Cor bears
N 89° 39' East on true line
bet Sec.s 6 & 7
Va 15° E

39.10 Raised Mound 2 1/2 ft high
from pits 18 x 24 x 12 in
for gp Sec Cor
79.10 Cor to Sec.s 5. 6. 7 & 8
Sand hills 3 wate

T17N Range 42 W

North on random line
bet Sec.s 5 & 6
Va 15° E

35.40 Enter Valley NW & SE
40.00 Flag for temporary gp Cor
79.92 Intersect North boundary
75 lks East of Cor to Sec.s
5 & 6 from which Cor bears
S 32' East on true line bet
Sec.s 5 & 6
Va 15° E

39.92 Raised Mound 2 1/2 ft
high from pits 18 x 24
12 in for gp Sec Cor
79.92 Cor to Sec.s 5. 6. 7 & 8
Sand hills 3 wate
Aug 31st 1875

General Description

This Township is Composed wholly of broken and hills except the Valley along Blue River which is good & rich land good grass The Township is well adapted to stock raising but not for agriculture

List of Names

A list of the names of the individuals employed to assist in running, measuring and marking the Lines and Corners described in the foregoing field Notes of Township 17 N. of Base Line of Range No 42 W. of 6th P.M. in Nebraska showing the respective capacities in which they acted

E. H. Duke } Chainmen
O. L. Francis }

H. G. Harvey } Monumenter
H A Hobbs }

We hereby certify that we assisted Wm L. Weeks deputy Surveyor in surveying and subdividing T. 17 North of Base Line of R 42 W of 6th P.M. in Nebraska and that said Township has been in all respects to the best of our knowledge & belief well and faithfully surveyed and the boundary monuments planted according to the instructions furnished by the Surveyor General of dimensions, character construction marking and in the manner as specifically described in the foregoing field work

E. H. Duke Chainman
O. L. Francis
H. G. Harvey Monumenter
H. A. Hobbs

Subscribed & sworn to by the above named persons before me a Notary Public in & for Cheyenne County State of Neb this 14th day of Sept 1885

[illegible]
Notary Public

I William L. Wells Deputy

Surveyor, do solemnly swear that in pursuance of a joint Contract No. 97 wherein Fred M. Dorrington, Wm L. Wells, and Luther Kuhlman are joint Contractors with Jno R Clark United States Surveyor General for the District of Nebraska and Iowa, bearing date the 22 day of July 1875 I have well faithfully & truly in my own proper person and in strict conformity with the instructions furnished by the Surveyor General, the Surveying Manual and Laws of the United States. Surveyed all those parts or portions of Township No 17 North of Base Line of Range 42 West of 6th Principal Meridian in the State of Nebraska. as are represented in the foregoing field notes as having been surveyed under my direction, and I do further solemnly swear that all the Corners of said Survey

have been established & perpetuated in strict accordance with the Surveying Manual, printed instructions and Special Instructions of the Surveyor General; of dimensions character, construction & marking and in the manner as specifically described in the foregoing field notes and that the foregoing are the true and original field notes of such Survey.

Wm L. Wells
Deputy Surveyor

Subscribed and sworn to before me a Probate Judge in and for the County of Cass & State of Nebraska this 1st day of Nov. 1875

W. J. Ellison
Probate Judge

Surveyor Generals Office
Plattsmouth Neb Nov. 10th 1875

The foregoing field notes of the survey of the subdivision lines of Township No 17 North of the Base Line of Range No. 42 West of the 6th Princ'l Meridian in the State of Nebraska executed by Wm L Wells under Joint contract No 97 dated July 22 1875 in the month of Aug 1875 having been critically examined the necessary corrections and explanations made the said field notes and the surveys they describe are hereby approved

Jno. R. Clark
Surveyor General

Field Notes
of
The Survey and Subdivision
of
Township No 18 North of the
Base Line
of
Range No 42 West of 6th P.M.
in
Nebraska

Executed
By Luther Kuhlman Deputy
Surveyor under joint Contract
No 97 bearing date the 22d day
of July 1875

Survey
Commenced Aug 27 1875
Completed Aug 31 1875

List of Names
and duties of Assistants
Joseph Grace } Chainmen
J Bradford Piper }
B. Bowley Moundman
J. W. Jenor

Index Diagram
Town 18 N R 42 W.

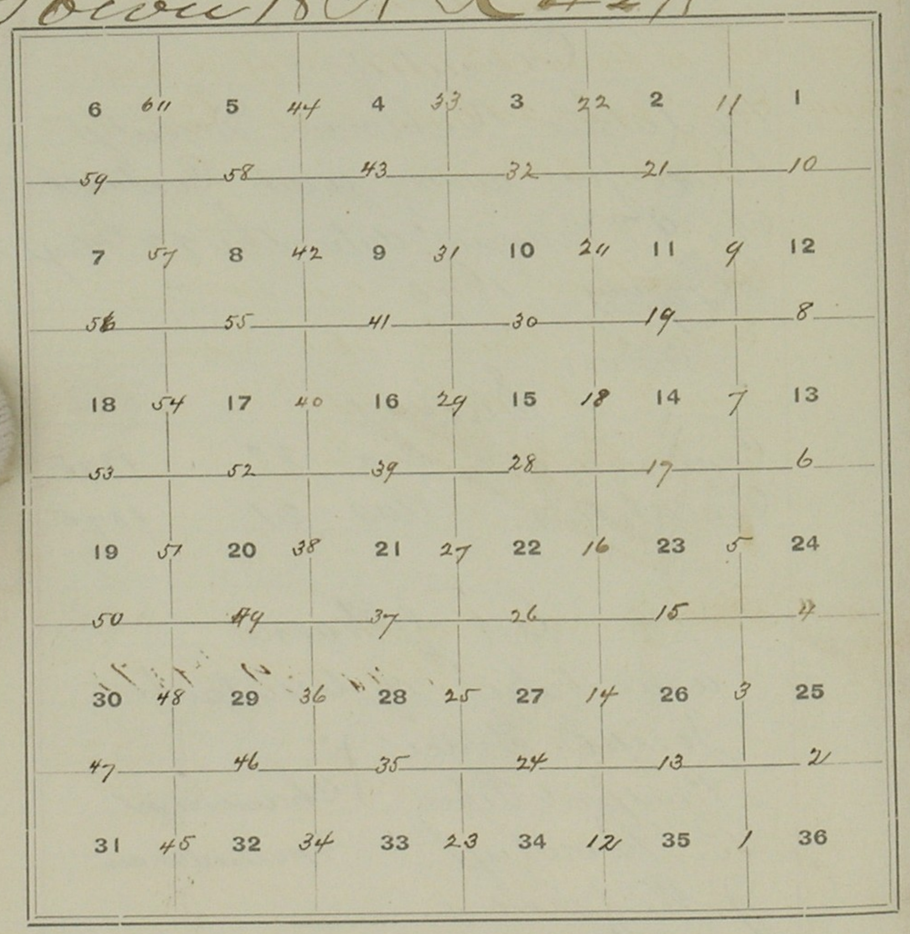

T 18 N R 42 W.

Chains

To determine the proper adjustment of my Compass for the subdivision of this Township I begin at the Cor to Townships 17 and 18 N Ranges 41 and 42 West and run
North on a blank line along the East boundary of Section 36
Va 15° 10' E.

40.00 To a point 12 links W. of 1/4 Sec Cor

80.00 To a point 24 links W. of Cor to Secs 25 and 36

To retrace this line or run parallel thereto my Compass must be adjusted to a Va of 15° E.

Subdivision Commenced Aug 27 1875

T 18 N R 42 W.

Chains	
	North between Secs 35 & 36 Va 15° E.
40.00	Raise mound of earth 2½ ft high from pits 18×24×12 in deep for ¼ Sec Cor
80.00	Raise mound of earth 3 ft high from pits 18×24×12 in deep for Cor to Secs 25. 26. 35 & 36.
	Broken Sand hills 3rd rate

T 18 N R 42 W.

Chains	
	E. on random line betn Secs 25 & 36 Va 15° E.
40.00	Set Post for temporary ¼ Sec Cor
80.30	Intersect East boundary of Township 7 links N. of Cor to Secs 25 & 36. from which Cor I run N. 89°57' W.
	On true line between Secs 25 & 36 Va 15° E
40.15	Raise mound of earth 2½ ft high from pits 18×24×12 in deep for ¼ Sec Cor
80.30	Cor to Secs 25. 26. 35 & 36
	High broken Sand hills 3rd rate

T. 18 N R. 42 W.

Chains	
	North between Secs 25 and 26 Va 15° E.
40.00	Raise mound of Earth 2½ ft high from pits 18 x 24 x 12 in deep for ¼ Sec Cor
80.00	Raise mound of earth 2 ft high from pits 18 x 24 x 12 in deep for Cor to Secs 23. 24. 25 and 26
Sand hills	3rd rate

T 18 N R 42 W.

Chains	
	E. on random line bet Secs 24 & 25 Va 15° E.
40.00	Set Post for temporary ¼ Sec Cor
79.95	Intersect E boundary of Township 5 links N. of Cor to Secs 24 & 25. from which Cor I run N 89° 58' W
	On true line between Secs 24 & 25 Va 15° E
39.97½	Raise mound of earth 2½ ft high from pits 18 x 24 x 12 in deep for ¼ Sec Cor
79.95	Cor to Secs 23. 24. 25 and 26
Sand hills	3rd rate

T 18 N R 42 W.

Chains	
	North between Secs 23 & 24 Va 15° E.
40.00	Raise mound of earth 2½ ft high from pits 18×24×12 in deep for ¼ Sec Cor
80.00	Raise mound of earth 2 ft high from pits 18×24×12 in deep for Cor to Secs 13. 14 23 & 24
	high Sand hills 3rd rate

T 18 N R 42 W.

Chains	
	E. on random line bet^n Secs 13 & 24 Va 15° E.
40.00	Set Post for temporary ¼ Sec Cor
81.01	Intersect E boundary of Township 12 links N. of Cor to Secs 13 & 24 from which Cor I run N. 89°55' W.
	On true line between Secs 13 & 24 Va 15° E
40.00½	Raise mound of earth 2½ ft high from pits 18×24×12 in deep for ¼ Sec Cor
80.01	Cor to Secs 13. 14. 23 & 24
	Sand hills 3rd rate

T 18 N R 42 W.

Chains	
	North between Secs 13 & 14 Va 15° E.
40.00	Raise mound of earth 2½ ft high from pits 18×24×12 in deep for ¼ Sec Cor
80.00	Raise mound of earth 3 ft high from pits 18×24×12 in deep for Cor to Secs 11. 12 13 & 14
	High Sand hills 3rd rate

T 18 N R 42 W

Chains	
	E. on random line betn Secs 12 & 13 Va 15° E.
40.00	Set Post for temporary ¼ Sec Cor
80.26	Intersect E. boundary of Township 7 links S. of Cor to Secs 12 & 13 from which Cor I run S 89° 57' W.
	On true line between Secs 12 & 13 Va 15° E.
40.13	Raise mound of earth 2½ ft high from pits 18×24×12 in deep for ¼ Sec Cor
80.26	Cor to Secs 11. 12. 13 & 14
	Sand hills 3rd rate

T 18 N R 42 W.

Chains	North between Secs 11 & 12 Va 15° E.
40.00	Raise mound of earth 2½ ft high from pits 18x24x12 in deep for ¼ Sec Cor
80.00	Raised mound of earth 3 ft high from pits 18x24x12 in deep for Cor to Secs 1, 2, 11 & 12
	Broken Sand hills 3rd rate

T 18 N. R 42 W.

Chains	E. on random line bet^n Secs 1 & 12 Va 15° E.
40.00	Set Post for temporary ¼ Sec Cor
80.13	Intersect E. boundary of Township 22 links S. of Cor to Secs 1 & 12 from which Cor I run S. 89° 51' W.
	On true line between Secs 1 & 12 Va 15° E.
40.06½	Raise mound of earth 2½ ft high from pits 18x24x12 in deep for ¼ Sec Cor
80.13	Cor to Secs 1, 2, 11 & 12
	High broken Sand hills 3rd rate

T 18 N R 42 W.

Chains	
	North on random line between Secs 1 and 2 Va 15° E.
40.00	Set Post for temporary 1/4 Sec Cor
79.92	Intersect North boundary of Township 7 miles W. of Cor to Secs 1 and 2 from which Cor I run South 3' W.
	On true line between Secs 1 & 2 Va 15° E
39.92	Raise mound of earth 2½ ft high from pits 18×24×12 in deep for 1/4 Sec Cor
79.92	Cor to Secs 1. 2. 11 and 12
	Broken Sand hills 3rd rate
	Aug 27th 1875

T 18 N R 42 W.

Chains	
	North between Secs 34 and 35 Va 15° E.
40.00	Raise mound of earth 2½ ft high from pits 18×24×12 in deep for 1/4 Sec Cor
80.00	Raise mound of earth 3 ft high from pits 18×24×12 in deep for Cor to Secs 26. 27. 34 and 35
	Sand hills 3rd rate

T 18 N R 42 W.

Chains	
	E. on random line betn Secs 26 & 35 Va 15° E.
40.00	Set Post for temporary 1/4 Sec Cor
80.03	Intersect N. & S line 12 links N. of Cor to Secs 25.26. 35 and 36 from which Cor I run N. 89° 55' W.
	On true line between Secs 26 & 35 Va 15° E
40.01½	Raise mound of earth 2½ ft high from pits 18×24×12 in deep for 1/4 Sec Cor
80.03	Cor to Secs 26. 27. 34 & 35
	Sand hills 3rd rate

T 18 N R 42 W.

Chains	
	North between Secs 26 & 27 Va 15° E.
40.00	Raise mound of earth 3½ ft high from pits 18×24×12 in deep for 1/4 Sec Cor
80.00	Raise mound of earth 3 ft high from pits 18×24×12 in deep for Cor to Secs 22. 23. 26 and 27
	Broken Sand hills 3rd rate

T 18 N. R 42 W.

Chains	
	E. on random line betn Secs 23 & 26 Va 15° E.
40.00	Set Post for temporary 1/4 Sec Cor
80.35	Intersect N. & S. line 6 links S. of Cor to Secs 23.24 25 & 26 from which Cor S run S. 89° 57' W.
	On true line between Secs 23 & 26 Va 15° E.
40.17½	Raise mound of earth 2½ ft high from pits 18×24×12 in dep for 1/4 Sec Cor
80.35	Cor to Secs 22.23.26 & 27
	High broken Sand hills 3rd rate

T 18 N. R 42 W.

Chains	
	North between Secs 22 & 23 Va 15° E.
40.00	Raise mound of earth 2½ ft high from pits 18×24×12 in dep for 1/4 Sec Cor
80.00	Raise mound of earth 3 ft high from pits 18×24×12 in dep for Cor to Secs 14. 15. 22 & 23
	Sand hills very high & broken 3rd rate

T 18 N R 42 W.

Chains	E. on random line betn Secs 14 & 23 Va 15° E.
40.00	Set Post for temporary 1/4 Sec Cor
80.20	Intersect N and S line 25 links S. of Cor to Secs 13. 14 23 and 24 from which Cor I run S 89°49' W.
	On true line between Secs 14 & 23 Va 15° E
40.10	Raise mound of earth 2½ ft high from pits 18×24×12 in deep for 1/4 Sec Cor
80.20	Cor to Secs 14. 15. 22 and 23
	Broken Sand hills 3rd rate

T 18 N R 42 W.

Chains	North between Secs 14 and 15 Va 15° E.
40.00	Raise mound of earth 2½ ft high from pits 18×24×12 in deep for 1/4 Sec Cor
80.00	Raise mound of earth 3 ft high from pits 18×24×12 in deep for Cor to Secs 10. 11. 14 and 15
	Sand hills very high & broken 3rd rate

T 18 N. R 42 W.

Chains	
	E. on random line betn Secs 11 & 14 Va 15° E
40.00	Set Post for temporary ¼ Sec Cor
80.39	Intersect N and S line 18 links N. of Cor to Secs 11. 12. 13 & 14 from which Cor I run N. 89° 52' W
	On true line between Secs 11 & 14 Va 15° E.
40.19½	Raise mound of earth 2½ ft high from pits 18×24×12 in deep for ¼ Sec Cor
80.39	Cor to Secs 10. 11. 14 & 15
	Sand hills very high & broken Soil 3rd rate

T 18 N R 42 W.

Chains	
	North between Secs 10 & 11 Va 15° E.
40.00	Raise mound of earth 2½ ft high from pits 18×24×12 in deep for ¼ Sec Cor
80.00	Raise mound of earth 3 ft high from pits 18×24×12 in deep for Cor to Secs 2. 3. 10 & 11
	Broken Sand hills 3rd rate

T 18 N R 42 W

Chains	E. on random line betn Secs 2 & 11 Va 15° E.
40.00	Set Post for temporary ¼ Sec Cor
80.07	Intersect N & S line 7 links N. of Cor to Secs 1.2.11 & 12 from which Cor I run N. 89° 57' W. On true line between Secs 2 & 11 Va 15° E.
40.03½	Raise mound of earth 2½ ft high from pits 18×24×12 in deep for ¼ Sec Cor
80.07	Cor to Secs 2.3.10 & 11
	Sand hills Soil 3rd rate

T. 18 N R 42 W.

Chains	North on random line betn Secs 2 & 3 Va 15° E
40.00	Set Post for temporary ¼ Sec Cor
80.20	Intersect North boundary of Township 3 links W of Cor to Secs 2 & 3 from which Cor I run S. 1' W. On true line between Secs 2 & 3 Va 15° E.
40.20	Raise mound of earth 2½ ft high from pits 18×24×12 in deep for ¼ Sec Cor
80.20	Cor to Secs 2.3.10 & 11
	high broken Sand hills 3rd rate Aug 28th 1875

T 18 N R 42 W.

Chains	
	North between Secs 33 & 34 Va 15° E.
40.00	Raise mound of earth 2½ ft high from pits 18×24×12 in deep for ¼ Sec Cor
80.00	Raise mound of earth 3 ft high from pits 18×24×12 in deep for Cor to Secs 27. 28. 33 & 34
	Sand hills 3rd rate

T 18 N R 42 W.

Chains	
	E. on random line bt Secs 27 & 34 Va 15° E.
40.00	Set Post for temporary ¼ Sec Cor
80.20	Intersect N and S line 14 links N. of Cor to Secs 26. 27. 34 and 35 from which Cor I run N. 89° 54' W.
	On true line between Secs 27 and 34 Va 15° E.
40.10	Raise mound of earth 2½ ft high from pits 18×24×12 in deep for ¼ Sec Cor
80.20	Cor to Secs 27. 28. 33 & 34
	Sand hills 3rd rate

T 18 N R 42 W.

Chains	
	North between Secs 27 & 28 Va 15° E.
40.00	Raise mound of earth 2½ ft high from pits 18×24×12 in deep for ¼ Sec Cor
80.00	Raise mound of earth 3 ft high from pits 18×24×12 in deep for Cor to Secs 21.22 27 & 28
	High broken Sand hills 3rd rate

T 18 N. R 42 W.

Chains	
	E on random line betw Secs 22 & 27 Va 15° E.
40.00	Set Post for temporary ¼ Sec Cor
80.09	Intersect N & S line 8 links N. of Cor to Secs 22. 23 26 & 27 from which Cor I run N 89° 57' W.
	On true line between Secs 22 & 27 Va 15° E
40.04½	Raise mound of earth 2½ ft high from pits 18×24×12 in deep for ¼ Sec Cor
80.09	Cor to Secs 21. 22. 27 & 28
	Sand hills 3rd rate

T 18 N R 42 W.

Chains	
	North between Secs 21 & 22 Va 15° E.
40.00	Raise mound of earth 2½ ft high from pits 18×24×12 in deep for ¼ Sec Cor
80.00	Raise mound of earth 3 ft high from pits 18×24×12 in deep for Cor to Secs 15.16 21 and 22
	Sand hills very high & broken Soil 3rd rate

T 18 N R 42 W.

Chains	
	E. on random line betn Secs 15 and 22 Va 15° E.
40.00	Set Post for temporary ¼ Sec Cor
80.41	Intersect N and S line 30 links N. of Cor to Secs 14. 15. 22 and 23 from which Cor S mn N. 89° 47' W.
	On true line between Secs 15 and 22 Va 15° E.
40.20½	Raise mound of earth 2½ ft high from pits 18×24×12 in deep for ¼ Sec Cor
80.41	Cor to Secs 15. 16. 21 and 22.
	Sand hills very high - 3rd rate

T 18 N R 42 W.

Chains	
	North between Secs 15 and 16 Va 15° E.
40.00	Raise mound of earth 2½ ft high from pits 18×24×12 in deep for ¼ Sec Cor
80.00	Raise mound of earth 3 ft high from pits 18×24×12 in deep for Cor to Sec's 9.10.15 and 16.
	Very high broken Sand hills Soil 3rd rate

T 18 N R 42 W.

Chains	
	E on random line bet. Secs 10 & 15 Va 15° E.
40.00	Set Post for temporary ¼ Sec Cor
80.21	Intersect N and S line 6 links S of Cor to Secs 10.11.14 & 15 from which Cor I run S. 89° 57' W.
	On true line between Secs 10 & 15 Va 15° E.
40.10½	Raise mound of earth 2½ ft high from pits 18×24×12 in deep for ¼ Sec Cor
80.21	Cor to Secs 9.10.15 and 16
	High Sand hills 3rd rate

T 18 N R 42 W.

Chains	North between Secs 9 & 10 Va 15° E.
40.00	Raise mound of earth 2½ ft high from pits 18×24×12 in deep for ¼ Sec Cor
80.00	Raise mound of earth 3 ft high from pits 18×24×12 in deep for Cor to Secs 3. 4. 9 and 10
	High Sand hills 3rd rate

T 18 N R 42 W.

Chains	E. on random line between Secs 3 & 10 Va 15° E.
40.00	Set Post for temporary ¼ Sec Cor
79.98	Intersect N and S line 18 links S. of Cor to Secs 2. 3. 10 & 11 from which Cor I run S. 89° 52' W.
	On true line between Secs 3 and 10 Va 15° E
39.99	Raise mound of earth 2½ ft high from pits 18×24×12 in deep for ¼. Sec Cor
79.98	Cor to Secs 3. 4. 9 and 10
	Sand hills Soil 3rd rate

T 18 S R 42 W.

Chains	
	North on random line betn Secs 3 & 4 Va 15° E.
40.00	Set Post for temporary 1/4 Sec Cor
80.04	Intersect North boundary of Township 18 links E. of Cor to Secs 3 & 4 from which Corner I run South 8' E.
	On true line between Secs 3 & 4 Va 15° E
40.04	Raise mound of earth 2½ ft. high from pits 18×24×12 in deep for 1/4 Sec Cor
80.04	Cor to Secs 3.4.9 and 10
	Sand hills Soil 3rd rate
	Aug. 29th 1875

T 18 S R 42 W.

Chains	
	North between Secs 32 and 33 Va 15° E.
40.00	Raise mound of earth 2½ ft high from pits 18×24×12 in deep for 1/4 Sec Cor
80.00	Raise mound of earth 3 ft high from pits 18×24×12 in deep for Cor to Secs 28. 29. 32 and 33
	Broken Sand hills 3rd rate

T 18 N R 42 W

Chains	
	E. on random line betn Secs 28 & 33 Va 15° E
40.00	Set Post for temporary ¼ Sec Cor
80.05	Intersect N and S line 8 links N. of Cor to Secs 27. 28. 33 and 34 from which Cor I run N. 89° 57' W.
	On true line between Secs 28 & 33 Va 15° E.
40.02½	Raise mound of earth 2½ ft high from pits 18×24×12 in deep for ¼ Sec Cor
80.05	Cor to Secs. 28. 29. 32 & 33
	Sand hills 3rd rate

T 18 N R 42 W.

Chains	
	North between Secs 28 and 29 Va 15° E.
40.00	Raise mound of earth 2½ ft high from pits 18×24×12 in deep for ¼ Sec Cor
80.00	Raise mound of earth 3 ft high from pits 18×24×12 in deep for Cor to Secs 20 21. 28 and 29.
	Sand hills 3rd rate

T 18 N R 42 W

Chains	
	E. on random line betn Secs 21 and 28 Va 15° E.
40.00	Set Post for temporary ¼ Sec Cor
80.23	Intersect N and S line 13 links S. of Cor to Secs 21.22.27 and 28 from which Cor I run S. 89° 54' W.
	On true line between Secs 21 & 28 Va 15° E.
40 11½	Raise mound of earth 2½ ft high from pits 18×24×12 in dup for ¼ Sec Cor
80.23	Cor to Secs. 20. 21. 28 and 29
	Sand hills 3rd rate

T 18 N R 42 W.

Chains	
	North between Secs 20 & 21 Va 15° E.
40.00	Raise mound of earth 2½ ft high from pits 18×24×12 in dup for ¼ Sec Cor
80.00	Raise mound of earth 3 ft high from pits 18×24×12 in dup for Cor to Secs 16. 17. 20 and 21
	Sand hills Soil 3rd rate

T 18 N R 42 W.

Chains	
	E. on random line betn Secs 16 & 21 Va 15° E.
40.00	Set Post for temporary ¼ Sec Cor
79.97	Intersect N & S line 16 links S. of Cor to Secs 15.16.21 & 22 from which Cor I run S. 89° 53' W.
	On true line between Secs 16 & 21 Va 15° E.
39.98½	Raise mound of earth 2½ ft high from pits 18×24×12 in deep for ¼ Sec Cor
79.97	Cor to Secs 16.17.20 & 21
	Sand hills 3rd rate

T 18 N R 42 W.

Chains	
	North between Secs 16 & 17 Va 15° E.
40.00	Raise mound of earth 2½ ft high from pits 18×24×12 in deep for ¼ Sec Cor
80.00	Raise mound of earth 3 ft high from pits 18×24×12 in deep for Cor to Secs 8.9 16 & 17.
	High Sand hills 3rd rate

T 18 S R 42 W

Chains	E. on random line bt^n Secs 9 & 16 Va 15° E.
40.00	Set Post for temporary 1/4 Sec Cor
80.09	Intersect N^ly & S line 25 links S. of Cor to Secs 9. 10. 15 & 16 from which Cor I run S. 89° 49' W.
	On true line between Secs 9 & 16 Va 15° E
40.04½	Raise mound of earth 2½ ft high from pits 18 x 24 x 12 in deep for 1/4 Sec Cor
80.09	Cor to Secs 8. 9. 16 & 17
	Sand hills Soil 3rd rate

T 18 S R 42 W.

Chains	North between Secs 8 & 9 Va 15° E.
40.00	Raise mound of earth 2½ ft high from pits 18 x 24 x 12 in deep for 1/4 Sec Cor
80.00	Raise mound of earth 3 ft high from pits 18 x 24 x 12 in deep for Cor to Secs 4. 5 8 & 9.
	Sand hills 3rd rate

T 18 N. R 42 W.

Chains	E. on random line bet^n Secs 4 and 9 Va 15° E.
40.00	Set Post for temporary ¼ Sec Cor
80.13	Intersect N and S line 10 links S. of Cor to Secs 3.4.9 & 10 from which Cor I run S. 89° 56' W. On true line between Secs 4 and 9 Va 15° E
40.06½	Raise mound of earth 2½ ft high from pits 18×24×12 in deep for ¼ Sec Cor
80.13	Cor to Secs 4. 5. 8 and 9
	Sand hills 3rd rate

T 18 N. R 42 W.

Chains	North on random line bet^n Secs 4 and 5 Va 15° E.
40.00	Set Post for temporary ¼ Sec Cor
79.84	Intersect N and S line 20 links E. of Cor to Secs 4 and 5 from which Cor I run South 9' E. On true line bet^n Secs 4 & 5 Va 15° E
39.84	Raise mound of earth 2½ ft high from pits 18×24×12 in deep for ¼ Sec Cor
79.84	Cor to Secs 4. 5. 8 and 9
	Sand hills 3rd rate Aug 30th 1875

T 18 N. R 42 W

Chains	
	North between Secs 31 and 32 Va 15° E.
40.00	Raise mound of earth 2½ ft high from pits 18×24×12 in deep for ¼ Sec Cor
80.00	Raise mound of earth 3 ft high from pits 18×24×12 in deep for Cor to Secs 29. 30. 31 and 32.
	Land Blue River bottom 2nd rate

T 18 N. R 42 W.

Chs	
	E. on random line betn Secs 29 & 32 Va 15° E.
25.75	Blue River 67 lks wide S.
38.00	Enter Bluffs
40.00	Set Post for temporary ¼ Sec Cor
79.80	Intersect N and S line 20 links N. of Cor to Secs 28. 29. 32 & 33 from which Cor S run N. 89° 51' W.
	On true line between Secs 29 & 32 Va 15° E.
39.90	Raise mound of earth 2½ ft high from pits 18×24×12 in deep for ¼ Sec Cor
79.80	Cor to Secs 29. 30. 31 and 32
	River bottom Soil 2nd rate

T 18 S R 42 W.

Chains	
	W. on random line bet. Secs 30 & 31 Va 15° E.
30.00	Leave bottom Enter Sand hills
40.00	Set Post for temporary ¼ Sec Cor
78.60	Intersect W. boundary of Township 30 links S. of Cor to Secs 30 & 31 from which Cor I run N. 89° 47' E.
	On true line between Secs 30 & 31 Va 15° E.
38.60	Raise mound of earth 2½ ft high from pits 18×24×12 in dep for ¼ Sec Cor
78.60	Cor to Secs 29. 30. 31 & 32
	Land level & broken 2d & 3d rate

T 18 S R 42 W.

Chains	
	North between Secs 29 & 30 Va 15° E.
40.00	Raise mound of earth 2½ ft high from pits 18×24×12 in dep for ¼ Sec Cor
80.00	Raise mound of earth 3 ft high from pits 18×24×12 in dep for Cor to Secs 19. 20. 29 and 30
	River bottom Soil 2nd rate

T 18 N R 42 W.

Chains	
	E. on random line betn Secs 20 & 29 Va 15° E
4.50	Blue River 70 links wide S E.
10.00	Leave bottom Enter Bluffs
40.00	Set Post for temporary 1/4 Sec Cor
80.00	Intersect N & S line 27 links N. of Cor to Secs 20. 21. 28 & 29 from which Cor I run N 89° 48' W.
	On true line between Secs 20 & 29 Va 15° E
40.00	Raise mound of earth 2½ ft high from pits 18×24×12 in dug for 1/4 Sec Cor
80.00	Cor to Secs 19. 20. 29 & 30
	Land broken Sandy 3rd rate

T 18 N R 42 W.

Chains	
	W. on random line betn Secs 19 & 30 Va 15° E.
40.00	Set Post for temporary 1/4 Sec Cor
78.52	Intersect W. boundary of Township at Cor to Secs 19 & 30 from which Cor I run East
	On true line between Secs 19 & 30 Va 15° E
38.52	Raise mound of earth 2½ ft high from pits 18×24×12 in dug for 1/4 Sec Cor
78.52	Cor to Secs 19. 20. 29 & 30
	River bottom Soil 2nd rate

T 18 N R 42 W

Chains	North between Secs 19 and 20 Va 15° E.
3.45	Blue River 70 links wide SE.
18.00	Leave bottom Enter Sand hills NW & SE
40.00	Raise mound of earth 2½ ft high from pits 18×24×12 in deep for ¼ Sec Cor
80.00	Raise mound of earth 3 ft high from pits 18×24×12 in deep for Cor to Secs 17. 18. 19 and 20
	Sand hills Soil 3rd rate

T 18 N. R 42 W.

Chains	E. on random line betn Secs 17 and 20 Va 15° E
40.00	Set Post for temporary ¼ Sec Cor
80.21	Intersect N and S line 4 links S. of Cor to Secs 16. 17. 20 and 21 from which Cor I run S. 89°58' W.
	On true line between Secs 17 & 20 Va 15° E
40.10½	Raise mound of earth 2½ ft high from pits 18×24×12 in deep for ¼ Sec Cor
80.21	Cor to Secs 17. 18. 19 and 20
	Sand hills 3rd rate

T 18 N R 42 W.

Chains	
	W. on random line betn Secs 18 & 19 Va 15° E.
40.00	Set Post for temporary 1/4 Sec Cor
78.80	Intersect West boundary of Township 25 links N. of Cor to Secs 18 and 19. from which Cor I run N. 89° 49' E.
	On true line between Secs 18 & 19 Va 15° E.
38.80	Raise mound of earth 2 1/2 ft high from pits 18 x 24 x 12 in deep for 1/4 Sec Cor
78.80	Cor to Secs 17. 18. 19 & 20
	high Sand hills 3rd rate

T 18 N R 42 W.

Chains	
	North between Secs 17 and 18 Va 15° E
40.00	Raise mound of Earth 2 1/2 ft high from pits 18 x 24 x 12 in deep for 1/4 Sec Cor
80.00	Raise mound of earth 3 ft high from pits 18 x 24 x 12 in deep for Cor to Secs 7. 8. 17 and 18
	Sand hills Soil 3rd rate

T 18 N R 42 W.

Chains	
	E. on random line betn Secs 8 and 17 Va 15° E.
40.00	Set Post for temporary 1/4 Sec Cor
80.32	Intersect N and S. line 20 links N. of Cor to Secs 8. 9. 16 and 17 from which Cor I run N. 89°51' W
	On true line between Secs 8 & 17 Va 15° E.
40.16	Raise mound of earth 2½ ft high from pits 18x24x12 in deep for 1/4 Sec Cor
80.32	Cor to Secs 7. 8. 17 and 18
	high Sand hills 3rd rate

T 18 N R 42 W.

Chains	
	W. on random line betn Secs 7 and 18 Va 15° E.
40.00	Set Post for temporary 1/4 Sec Cor
78.64	Intersect West boundary of Township 15 links N. of Cor to Secs 7 and 18 from which Cor I run N. 89°54' E.
	On true line between Secs 7 and 18 Va 15° E
38.64	Raise mound of earth 2½ ft high from pits 18x24x12 in deep for 1/4 Sec Cor
78.64	Cor to Secs 7. 8. 17 & 18
	Sand hills Soil 3rd rate

T 18 N R 42 W

Chains	
	North between Secs 7 and 8 Va 15° E
40.00	Raise mound of earth 2½ ft high from pits 18x24x12 in deep for ¼ Sec Cor
80.00	Raise mound of earth 3 ft high from pits 18x24x12 in deep for Cor to Secs 5.6.7 and 8
	Sand hills 3rd rate

T 18 N R 42 W

Chains	
	E. on random line betn Secs 5 and 8 Va 15° E
40.00	Set Post for temporary ¼ Sec Cor
80.09	Intersect N and S line 12 links N. of Cor to Secs 4. 5. 8 and 9 from which Cor I run N. 89°55' W.
	On true line between Secs 5 and 8 Va 15° E.
40.04½	Raise mound of earth 2½ ft high from pits 18x24x12 in deep for ¼ Sec Cor
80.09	Cor to Secs 5. 6. 7 and 8
	Sand hills 3rd rate

T 18 N R 42 W

Chains	
	W. on random line bet^n Secs 6 & 7 Va 15° E.
40.00	Set Post for temporary ¼ Sec Cor
78.32	Intersect West boundary of Township 10 links N. of Cor to Secs 6 & 7 from which Cor I run N. 89° 56' E.
	On true line between Secs 6 & 7 Va 15° E.
38.32	Raise mound of earth 2½ ft high from pits 18×24×12 in deep for ¼ Sec Cor
78.32	Cor to Secs 5.6.7 & 8
	Sand hills 3rd rate

T 18 N R 42 W

Chains	
	North on random line bet^n Secs 5 & 6 Va 15° E.
40.00	Set Post for temporary ¼ Sec Cor
79.96	Intersect North boundary of Township 49 links E. of Cor to Secs 5 & 6 from which Cor I run South 21' E.
	On true line between Secs 5 & 6 Va 15° E
39.96	Raise mound of earth 2½ ft high from pits 18×24×12 in deep for ¼ Sec Cor
79.96	Cor to Secs 5.6.7 & 8
	Sand hills Soil 3rd rate Aug 31. 75

General Description

This township (excepting the bottom along the Blue River in Secs 19. 29. 30. 31 & 32 which is 2nd rate Soil with good grass.) consists of very high rolling & broken Sand hills but has fair grass for grazing purposes unfit for cultivation

List of Names

A list of the names of the individuals employed to assist in running, measuring and marking the Lines & Corners described in the foregoing field notes of Township 18 N. of Base Line of Range 42 West of 6th Principal Meridian in the State of Nebraska showing the respective capacities in which they acted

Joseph Grace }
J Bradford Piper } Chainmen

B Bowley } Moundman
J. W. Zenor }

We hereby certify that we assisted Luther Kuhlman Deputy Surveyor in Surveying & Subdividing Township No 18 N of Base Line of Range No 42 West of the 6th Principal Meridian in the State of Nebraska, and that said Township has been in all respects to the best of our knowledge and belief well and faithfully Surveyed and the boundary monuments planted according to the instructions of the Surveyor General of dimensions, character construction and marking and in the manner as specifically described in the foregoing field notes

Joseph Grace } Chainmen
J Bradford Piper
B. Bowley } Moundmen
J.W. Zenor

Subscribed & sworn to before me a Notary Public in & for Cleveland County Neb this 4th day of Sept, 1875

[illegible] Callon
Notary Public

I Luther Kuhlman Deputy Surveyor do Solemnly Swear that in pursuance of a joint Contract No 97 wherein Fred W Dorrington Wm L Wells and Luther Kuhlman are joint Contractors with Jno R Clark United States Surveyor General for the District of Nebraska and Iowa bearing date the 22nd day of July 1875. I have well faithfully and truly in my own proper person and in strict conformity with the instructions of the Surveyor General, the Surveying Manual and Laws of the United States, Surveyed all those parts or portions of Township No 18 North of the 1st Par Line of Range No 42 West of the 6th Principal Meridian in the State of Nebraska as are represented in the foregoing field Notes as having been Surveyed under my direction. and I do further Solemnly Swear that all the Corners of said Surveys have been established and perpetuated in strict accordance

with the Surveying Manual

Printed Instructions and Special instructions of the Surveyor General of dimensions, character construction and marking and in the manner as specifically described in the foregoing field notes, and that the foregoing are the true and original field notes of such Survey)

Luther Kuhlman
Deputy Surveyor

Subscribed and Sworn to before me a Probate Judge in and for Cass County and State of Nebraska this 1st day of Nov 1875

H. O. Ellison
Probate Judge

Surveyor Generals Office

Plattsmouth Neb Nov. 10th 1875
The foregoing field Notes of the Survey and Subdivision of Township No 18 North Base Line of Range No 42 West 6th Principal Meri=dian in the State of Nebraska Executed by Luther Kuhlman under joint contract No 97 dated the 22nd day of July 1875 in the month of August 1875 having been critically examined the necessary and explanations made the said field Notes and the Surveyes they describe are hereby Approved

Jno. C. Cook
Surveyor General

Field Notes

Survey and Subdivision
of
T 19 N of Base Line
of
R 42 W of 6th P.M.
in
Nebraska

Executed
by Wm. L. Wells deputy Surveyor
under Joint Contract No 67 bearing
date the 27th day of July 1875

Survey
Commenced Aug 16th 1875
Completed Aug 21. 1875

List of Names
and duties of assistants
E. H. Duke Chainman
O L Francis Chainman
H. G. Harvey Moundman
H. A. Hobbs Moundman

Index Diagram
Town 19 N. R 42 W

6	60	5	44	4	33	3	22	2	11	1
59		58		43		32		21		10
7	57	8	42	9	31	10	20	11	9	12
56		55		41		30		19		8
18	54	17	40	16	29	15	18	14	7	13
53		52		39		28		17		6
19	51	20	38	21	27	22	16	23	5	24
50		49		37		26		15		4
30	48	29	36	28	25	27	14	26	3	25
47		46		35		24		13		2
31	45	32	34	33	23	34	12	35	1	36

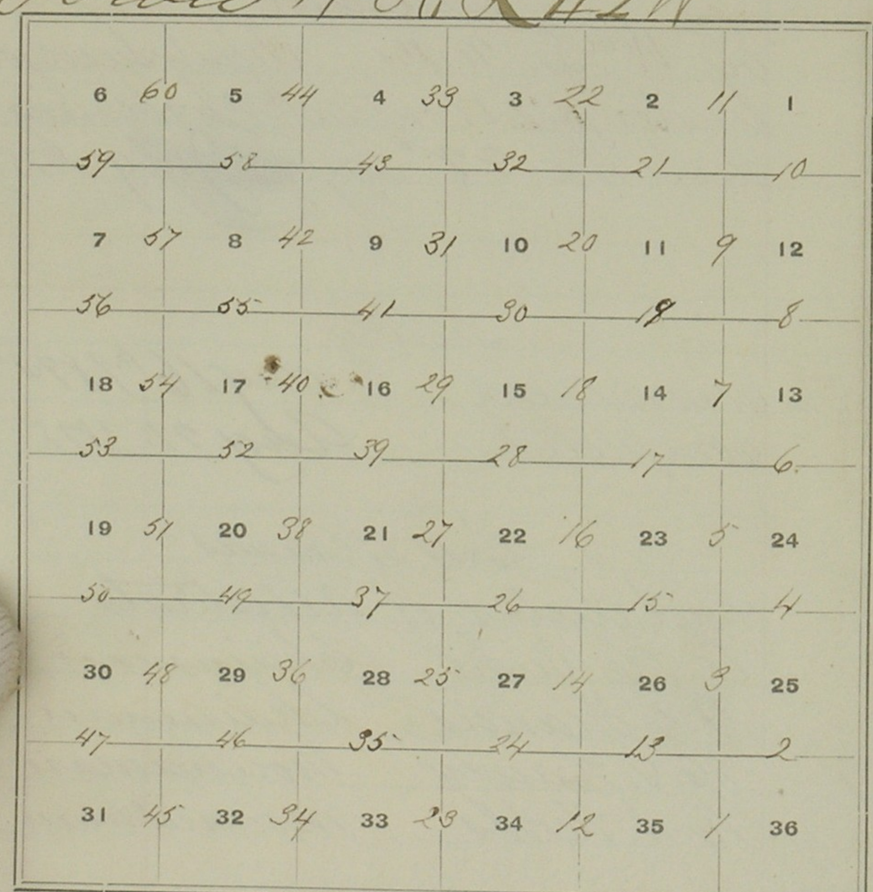

T 19 N R 42 W

To determine the proper adjustment of my compass for subdividing this Township I commence at the corner to Ts. 18 & 19 N. Rs 41 & 42 W and run
N on blank line along E boundary of Sec 36

Va 15" 5' E

4 " " " To a point 5 lks W of 1/4 sec cor
8 " " " " " " 12 " W Cor to secs
25 & 36.

To retrace this line or run parallel thereto my compass must be adjusted to a

Va 15 of E

Subdivision Commenced
Aug 16th 1875

T 19 N R 42 W

Chains	North betn. Secs. 35 and 36 Va 15° E
4000	Raise mound of earth 2½ ft high from pits 18x24x12 in deep for 1/4 Sec Cor
8000	Raise mound of earth 3 ft high from pits 18x24x12 in deep for Cor to Secs. 25-26-35 & 36
	High Rolling Prairie 2nd rate

T 19 N R 42 W

Chains	East on random line betn. Secs. 25 and 36 Va 15° E
4000	Set post for temporary 1/4 Sec Cor
8000	Intersect E boundary of Township 20 links N of Cor to Secs. 25 & 36 from which I run N 89° 51' W on true line betn. Secs. 25 & 36 Va 15° E
4000	Raise mound of earth 2½ ft high from pits 18x24x12 in deep for 1/4 Sec Cor
8000	Cor to Secs. 25-26-35 & 36
	High Rolling Prairie 2nd rate

T 19 N R 42 W

Chains	
	North betn Secs 25 and 26
	Va 15° E
4000	Raise mound of earth 2½ ft high from pits 18x24x12 in disp for 1/4 Sec Cor
8000	Raise mound of earth 3 ft high from pits 18x24x12 in disp for Cor to Secs 23-24-25 & 26
	High Rolling Prairie 2nd rate

T 19 N R 42 W

Chains	
	East on random line betn Secs 24 and 25
	Va 15° E
4000	Set post for temporary 1/4 sec cor
7996	Intersect E boundary of Township 15 links N of Cor to Secs 24 and 25 from which I run
	N 89° 54 W on true line betn Secs 24 & 25
	Va 15° E
3998	Raise mound of earth 2½ ft high from pits 18x24x12 in disp for 1/4 Sec Cor
7996	Cor to Secs 23-24-25 & 26
	High Rolling Prairie 2nd rate

T 19 N R 42 W

Chains	
	North betn. Secs. 23 and 24 Va 15° E
4000	Raise Mound of earth 2½ ft high from pits 18x24x12 in disp for ¼ Sec Cor
8000	Raise Mound of earth 3 ft high from pits 18x24x12 in disp for Cor to Secs. 13-14-23 & 24
	High Rolling Prairie 2nd rate

T 19 N R 42 W

Chains	
	East on random line betn. Secs. 13 and 24 Va 15° E
4000	Set post for temporary ¼ Sec Cor
7990	Intersect E boundary of Township 12 links N of Cor to Secs. 13 & 24 from which I run N 89°55' W on true line betn. Secs. 13 & 24 Va 15° E
3995	Raise Mound of earth 2½ ft high from pits 18x24x12 in disp for ¼ Sec Cor
7990	Cor to Secs. 13-14-23 & 24
	High Rolling Prairie 2nd rate

T 19 N R 42 W

Chains	
	North betn. Secs. 13 and 14 Va 15° E
4000	Raise mound of earth 2½ ft high from pits 18x24x12 in deep for 1/4 Sec Cor
8000	Raise mound of earth 3 ft high from pits 18x24x12 in deep for Cor to Secs. 11-12-13 & 14
	High Rolling Prairie 2nd rate

T 19 N R 42 W

Chains	
	East on random line betn. Secs. 12 and 13 Va 15° E
4000	Set post for temporary 1/4 sec cor
7988	Intersect E boundary of Township 7 links N of Cor to Secs. 12 & 13 from which I run N 89° 57' W on true line betn. Secs. 12 & 13 Va 15° E
3994	Raise mound of earth 2½ ft high from pits 18x24x12 in deep for 1/4 Sec Cor
7988	Cor to Secs. 11-12-13 & 14
	High Rolling Prairie 2nd rate

T 19 N R 42 W

Chains	
	North betn. Secs. 11 and 12
	Va 15° E
40 00	Raise mound of earth 2½ ft high from pits 18x24x12 in dep for 1/4 Sec Cor
80 00	Raise mound of earth 3 ft high from pits 18x24x12 in dep for Cor to Secs. 1-2-11 & 12
	High Rolling Prairie 2nd rate

T 19 N R 42 W

Chains	
	East on random line betn. Secs. 1 and 12
	Va 15° E
40 00	Set post for temporary 1/4 sec cor
79 86	Intersect E boundary of Township 10 links N of Cor to Secs. 1 & 12 from which Sun
	N 89° 56' W on true line
	betn. Secs. 1 & 12
	Va 15° E
39 93	Raise mound of earth 2½ ft high from pits 18x24x12 in dep for 1/4 Sec Cor
79 86	Cor to Secs. 1-2-11 & 12
	High Rolling Prairie 2nd rate

T 19 N R 42 W

Chains	
	North on random line betn Secs. 1 and 2
	Va 15° E
40 00	Set post for temporary 1/4 sec cor
79 80	Intersect N boundary of Township 25 links E of Cor to secs 1 & 2 from which I run
	S 11° E on true line betn Secs. 1 & 2
	Va 15° E
39 80	Raise mound of earth 2 1/2 ft high from pits 18x24x12 in dep for 1/4 sec cor
79 80	Cor to Secs. 1-2-11 & 12
	High Rolling Prairie 2nd rate
	Aug 16th 1875

T 19 N R 42 W

Chains	
	North betn Secs. 34 and 35
	Va 15° E
40 00	Raise mound of earth 2 1/2 ft high from pits 18x24x12 in dep for 1/4 sec cor
80 00	Raise mound of earth 3 ft high from pits 18x24x12 in dep for cor to Secs. 26-27-34 & 35
	High Rolling Prairie 2nd rate

T 19 N R 42 W

Chains	
	East on random line betn Secs. 26 and 35
	Va 15° E
40 00	Set post for temporary 1/4 Sec Cor
79 92	Intersect N and S line at a point 16 links S of Cor to Secs. 25-26-35 & 36 from which I run
	S 89° 53' W on true line betn Secs. 26 & 35
	Va 15° E
39 96	Raise mound of earth 2½ ft high from pits 18x24x12 in deep for 1/4 Sec Cor
79 92	Cor to Secs. 26-27-34 & 35
	High Rolling Prairie 2nd rate

T 19 N R 42 W

Chains	
	North betn Secs. 26 and 27
	Va 15° E
40 00	Raise mound of earth 2½ ft high from pits 18x24x12 in deep for 1/4 Sec Cor
80 00	Raise mound of earth 3 ft high from pits 18x24x12 in deep for Cor to Secs. 22-23-26 & 27
	High Rolling Prairie 2nd rate

T 19 N R 42 W

Chains	
	East on random line betn Secs. 23 and 26
	Va 15° E
4000	Set post for temporary 1/4 sec cor
7990	Intersect N and S line at a point 12 links S of Cor to Secs. 23-24-25 & 26 from which I run
	S 89° 55' W on true line betn Secs. 23 & 26
	Va 15° E
3995	Raise mound of earth 2½ ft high from pits 18x24x12 in deep for 1/4 Sec Cor
7990	Cor to Secs. 22-23-26 & 27
	High Rolling Prairie 2nd rate

T 19 N R 42 W

Chains	
	North betn Secs. 22 and 23
	Va 15° E
4000	Raise mound of earth 2½ ft high from pits 18x24x12 in deep for 1/4 Sec Cor
8000	Raise mound of earth 3 ft high from pits 18x24x12 in deep for Cor to Secs. 14-15-22 & 23
	High Rolling Prairie 2nd rate

T 19 N R 42 W

Chains	
	East on random line betn Secs. 14 and 23
	Va 15° E
4000	Set post for temporary 1/4 sec cor
8000	Intersect N and S line at a point 10 links S of Cor to Secs. 13-14-23 & 24 from which I run
	S 89° 56' W on true line betn Secs. 14 & 23
	Va 15° E
4000	Raise mound of earth 2½ ft high from pits 18x24x12 in deep for 1/4 Sec Cor
8000	Cor to Secs. 14-15-22 & 23
	High Rolling Prairie 2nd rate

T 19 N R 42 W

Chains	
	North betn Secs. 14 and 15
	Va 15° E
4000	Raise mound of earth 2½ ft high from pits 18x24x12 in deep for 1/4 Sec Cor
8000	Raise mound of earth 3 ft high from pits 18x24x12 in deep for Cor to Secs. 10-11-14 & 15
	High Rolling Prairie 2nd rate

T 19 N R 42 W

Chains	
	East on random line betn. Secs. 11 and 14
	Va 15° E
4000	Set post for temporary 1/4 sec cor
8006	Intersect N and S line at a point 12 links N of Cor to Secs. 11-12-13 & 14 from which I run
	N 89° 55' W on true line betn. Secs. 11 & 14
	Va 15° E
4003	Raise Mound of earth 2 1/2 ft high from pits 18x24x12 in deep for 1/4 sec cor
8006	Cor to Secs. 10-11-14 & 15
	High Rolling Prairie 2nd rate

T 19 N R 42 W

Chains	
	North betn. Secs. 10 and 11
	Va 15° E
4000	Raise Mound of earth 2 1/2 ft high from pits 18x24x12 in deep for 1/4 sec cor
8000	Raise Mound of earth 3 ft high from pits 18x24x12 in deep for Cor to Secs. 2-3-10 & 11
	High Rolling Prairie 2nd rate

T 19 N R 42 W

Chains	
	East on random line betn Secs. 2 and 11
	Va 15° E
4000	Set post for temporary 1/4 sec cor
8000	Intersect N and S line at a point 25 links N of Cor to Secs. 12-11 & 12 from which I run
	N 89° 49' W on true line betn Secs. 2 & 11
	Va 15° E
4000	Raise mound of earth 2 ft high from pits 18x24x12 in deep for 1/4 Sec Cor
8000	Cor to Secs. 2-3-10 & 11
	High Rolling Prairie 2nd rate

T 19 N R 42 W

Chains	
	North on random line betn Secs. 2 and 3
	Va 15° E
4000	Set post for temporary 1/4 sec cor
7966	Intersect N boundary of Township 20 links E of Cor to Secs. 2 & 3 from which I run
	S 9° E on true line betn Secs. 2 & 3
	Va 15° E
3966	Raise mound of earth 2 ft high from pits 18x24x12 in deep for 1/4 Sec Cor
7966	Cor to Secs. 2-3-10 & 11
	High Rolling Prairie 2nd rate
	Aug 18th 1875

T 19 N R 42 W

Chains	
	North betn Secs. 33 and 34
	Va 15° E
4000	Raise mound of earth 2½ ft high from pits 18x24x12 in deep for 1/4 Sec Cor
8000	Raise mound of earth 3 ft high from pits 18x24x12 in deep for Cor to Secs. 27-28-33 & 34
	High Rolling Prairie 2nd rate

T 19 N R 42 W

Chains	
	East on random line betn Secs. 27 and 34
	Va 15° E
4000	Set post for temporary 1/4 Sec Cor
7996	Intersect N and S line at a point 12 links N of Cor to Secs. 26-27-34 & 35 from which I run
	N 89° 55' W on true line
	betn Secs. 27 & 34
	Va 15° E
3998	Raise mound of earth 2½ ft high from pits 18x24x12 in deep for 1/4 Sec Cor
7996	Cor to Secs. 27-28-33 & 34
	High Rolling Prairie 2nd rate

T 19 N R 42 W

Chains	
	North betn Secs. 27 and 28
	Va 15° E
4000	Raise Mound of earth 2½ ft high from pits 18x24x12 in deep for 1/4 Sec Cor
8000	Raise Mound of earth 3 ft high from pits 18x24x12 in deep for Cor to Secs. 21 22 27 & 28
	High Rolling Prairie 2nd rate

T 19 N R 42 W

Chains	
	East on random line betn Secs. 22 and 27
	Va 15° E
4000	Set post for temporary 1/4 sec cor
7980	Intersect N and S line at a point 18 links N of Cor to Secs. 22 23 26 & 27 from which I run
	N 89° 52' W on true line betn Secs. 22 & 27
	Va 15° E
3990	Raise Mound of earth 2½ ft high from pits 18x24x12 in deep for 1/4 Sec Cor
7980	Cor to Secs. 21 22 27 & 28
	High Rolling Prairie 2nd rate

T 19 N R 42 W

Chains	
	North betn Secs. 21 and 22 Va 15° E
4000	Raise mound of earth 2½ ft high from pits 18x24x12 in dep for 1/4 Sec Cor
8000	Raise mound of earth 3 ft high from pits 18x24x12 in dep for Cor to Secs. 15-16-21 & 22
	High Rolling Prairie 2nd rate

T 19 N R 42 W

Chains	
	East on random line betn Secs. 15 and 22 Va 15° E
4000	Set post for temporary 1/4 sec cor
7996	Intersect N and S line at a point 10 links N of Cor to Secs. 14-15-22 & 23 from which I run N 89° 56' W on true line betn Secs. 15 & 22 Va 15° E
3998	Raise mound of earth 2½ ft high from pits 18x24x12 in dep for 1/4 Sec Cor
7996	Cor to Secs. 15-16-21 & 22
	High Rolling Prairie 2nd rate

T 19 N R 42 W

Chains	
	North betn. Secs. 15 and 16
	Va 15° E
4000	Raise mound of earth 2½ ft high from pits 18x24x12 in deep for 1/4 Sec Cor
8000	Raise mound of earth 3 ft high from pits 18x24x12 in deep for Cor to Secs. 9-10-15 & 16
	High Rolling Prairie 2nd rate

T 19 N R 42 W

Chains	
	East on random line betn. Secs. 10 and 15
	Va 15° E
4000	Set post for temporary 1/4 sec cor
8008	Intersect N and S line at Cor to Secs. 10-11-14 & 15 from which I run West on true line betn. Secs. 10 & 15
	Va 15° E
4004	Raise mound of earth 2½ ft high from pits 18x24x12 in deep for 1/4 Sec Cor
8008	Cor to Secs. 9-10-15 & 16
	High Rolling Prairie 2nd rate

T 19 N R 42 W

Chains	
	North betn. Secs. 9 and 10
	Va 15° E
4000	Raise mound of earth 2½ ft high from pits 18x24x12 in deep for Cor 1/4 Sec Cor
8000	Raise mound of earth 3 ft high from pits 18x24x12 in deep for Cor to Secs. 3-4-9 & 10
	High Rolling Prairie 2nd rate

T 19 N R 42 W

Chains	
	East on random line betn. Secs. 3 and 10
	Va 15° E
4000	Set post for temporary 1/4 sec cor
7996	Intersect N and S line at a point 8 links N of Cor to Secs. 2-3-10 & 11 from which I run
	N 89° 57' W on true line betn. Secs. 3 & 10
	Va 15° E
3998	Raise mound of earth 2½ ft high from pits 18x24x12 in deep for Cor 1/4 Sec Cor
7996	Cor to Secs. 3-4-9 & 10
	High Rolling Prairie 2nd rate

T 19 N R 42 W

Chains	
0	North on random line betn Secs. 3 and 4
	Va 15° E
40 00	Set post for temporary 1/4 Sec Cor
79 74	Intersect N boundary of Township 18 links E of Cor to Secs. 3 & 4 from which I run
	S 8° E on true line betn Secs. 3 & 4
	Va 15° E
39 74	Raise Mound of earth 2½ ft high from pits 18x24x12 in deep for 1/4 Sec Cor
79 74	Cor to Secs. 3-4-9 & 10
	High Rolling Prairie 2nd rate
	Aug ~~19~~ 19th 1875

T 19 N R 42 W

Chains	
	North betn Secs. 32 and 33
	Va 15° E
40 00	Raise Mound of earth 2½ ft high from pits 18x24x12 in deep for 1/4 Sec Cor
80 00	Raise Mound of earth 3 ft high from pits 18x24x12 in deep for Cor to Secs. 28-29-32 & 33
	High Rolling Prairie 2nd rate

T 19 N R 42 W

Chains	
0	East on random line betn Secs 28 and 33
	Va 15° E
4000	Set post for temporary 1/4 sec cor
8006	Intersect N and S line at a point 10 links W of Cor to Secs 27-28-33 & 34 from which I run
	N 89° 56' W on true line betn Secs 28 & 33
	Va 15° E
4003	Raise mound of earth 2½ ft high from pits 18x24x12 in deep for 1/4 Sec Cor
8006	Cor to Secs 28-29-32 & 33
	High Rolling Prairie 2nd rate

T 19 N R 42 W

Chains	
	North betn Secs 28 and 29
	Va 15° E
4000	Raise mound of earth 2½ ft high from pits 18x24x12 in deep for 1/4 Sec Cor
8000	Raise mound of earth 3 ft high from pits 18x24x12 in deep for Cor to Secs 20-21-28 & 29
	High Rolling Prairie 2nd rate

T 19 N R 42 W

Chains	
	East on random line betn Secs. 21 and 28
	Va 15° E
40 00	Set post for temporary 1/4 sec cor
80 00	Intersect N and S line at a point 12 links S of Cor to Secs. 21 22 27 & 28 from which I run
	S 89° 55' W on tan line betn Secs. 21 & 28
	Va 15° E
40 00	Raise mound of earth 2½ ft high from pits 18 x 24 x 12 in dep for 1/4 Sec Cor
80 00	Cor to Secs. 20 21 - 28 & 29
	High Rolling Prairie 2nd rate

T 19 N R 42 W

Chains	
	North betn Secs. 20 and 21
	Va 15° E
40 00	Raise mound of earth 2½ ft high from pits 18 x 24 x 12 in dep for 1/4 Sec Cor
80 00	Raise mound of earth 3 ft high from pits 18 x 24 x 12 in dep for Cor to Secs. 16 - 17 - 20 & 21
	High Rolling Prairie 2nd rate

T 19 N R 42 W

Chains	
0	East on random line betn Secs. 16 and 21
	Va 15° E
4000	Set post for temporary 1/4 sec cor
7992	Intersect N and S line at a point 6 links S of Cor to Secs. 15-16-21 & 22 from which Dum
	S 89° 57' W on true line betn Secs. 16 & 21
	Va 15° E
3996	Raise mound of earth 2½ ft high from pits 18x24x12 in deep for 1/4 Sec Cor
7992	Cor to Secs. 16-17-20 & 21
	High Rolling Prairie 2nd rate

T 19 N R 42 W

Chains	
	North betn Secs. 16 and 17
	Va 15° E
4000	Raise mound of earth 2½ ft high from pits 18x24x12 in deep for 1/4 Sec Cor
8000	Raise mound of earth 3 ft high from pits 18x24x12 in deep for Cor to Secs. 8-9-16 & 17
	High Rolling Prairie 2nd rate

T 19 N R 42 W

Chains	
	East on random line betn Secs. 9 and 16
	Va 15° E
40 00	Set post for temporary 1/4 Sec Cor
79 96	Intersect N and S line at a point 18 links N of Cor to Secs. 9-10-15 & 16 from which I run
	N 89° 52' W on true line betn Secs. 9 & 16
	Va 15° E
39 98	Raise mound of earth 2 1/2 ft high from pits 18x24x12 in deep for 1/4 Sec Cor
79 96	Cor to Secs. 8-9-16 & 17
	High Rolling Prairie 2nd rate

T 19 N R 42 W

Chains	
	North betn Secs. 8 and 9
	Va 15° E
40 00	Raise mound of earth 2 1/2 ft high from pits 18x24x12 in deep for 1/4 Sec Cor
80 00	Raise mound of earth 3 ft high from pits 18x24x12 in deep for Cor to Secs. 4-5-8 & 9
	High Rolling Prairie 2nd rate

T 19 N R 42 W

Chains	
	East on random line betn Secs. 4 and 9
	Va 15° E
40 00	Set post for temporary 1/4 sec cor
79 95	Intersect N and S line at a point 15 links S of Cor to secs. 3-4-9 & 10 from which I run S 89° 54' W on true line betn Secs. 4 & 9
	Va 15° E
39 97 1/2	Raise mound of earth 2 1/2 ft high from pits 18 x 24 x 12 in deep for 1/4 Sec Cor
79 95	Cor to Secs. 4-5-8 & 9
	High Rolling Prairie 2nd rate

T 19 N R 42 W

Chains	
	North on random line betn Secs. 4 and 5
	Va 15° E
40 00	Set post for temporary 1/4 sec cor
79 88	Intersect N boundary of Township 12 links E of Cor to Secs. 4 & 5 from which I run S 5° E on true line betn Secs. 4 & 5
	Va 15° E
39 88	Raise mound of earth 2 1/2 ft high from pits 18 x 24 x 12 in deep for 1/4 Sec Cor
79 88	Cor to Secs. 4-5-8 & 9
	High Rolling Prairie 2nd rate
	Aug 20 1875

T 19 N R 42 W

Chains	
	North betn Secs. 31 and 32
	Va 15° E
4000	Raise mound of earth 2½ ft high from pits 18x24x12 in deep for ¼ sec cor
8000	Raise mound of earth 3 ft high from pits 18x24x12 in deep for cor to Secs. 29-30-31 & 32
	High Rolling Prairie 2nd rate

T 19 N R 42 W

Chains	
	East on random line betn Secs. 29 and 32
	Va 15° E
4000	Set post for temporary ¼ sec cor
8000	Intersect N and S line at a point 8 links N of cor to Secs. 28-29-32 & 33 from which I run
	N 89° 57' W on true line
	betn Secs. 29 & 32
	Va 15° E
4000	Raise mound of earth 2½ ft high from pits 18x24x12 in deep for ¼ sec cor
8000	Cor to Secs. 29-30-31 & 32
	High Rolling Prairie 2nd rate

T 19 N R 42 W

Chains	
	West on random line betn Sec. 30 and 31
	Va 15° E
4000	Set post for temporary 1/4 sec cor
7800	Intersect West boundary of Township 20 links N of cor to Sec. 30 & 31 from which I run N 89° 51' E on true line betn Sec. 30 & 31
	Va 15° E
3800	Raise mound of earth 2½ ft high from pits 18x24x12 in deep for 1/4 Sec Cor
7800	Cor to Sec. 29-30-31 & 32
	High Rolling Prairie 2nd rate

T 19 N R 42 W

Chains	
	North betn Sec. 29 and 30
	Va 15° E
4000	Raise mound of earth 2½ ft high from pits 18x24x12 in deep for 1/4 Sec Cor
8000	Raise mound of earth 3 ft high from pits 18x24x12 in deep for Cor to Sec. 19-20-29 & 30
	High Rolling Prairie 2nd rate

T 19 N R 42 W

Chains	
	East on random line betn Secs. 20 and 29
	Va 15° E
40 00	Set post for temporary 1/4 sec cor
80 40	Intersect N and S line at a point 18 links N of Cor to Secs. 20 21 28 & 29 from which I run
	N 89° 52' W on true line betn Secs. 20 & 29
	Va 15° E
40 20	Raise mound of earth 2½ ft high from pits 18x24x12 in deep for 1/4 sec Cor
80 40	Cor to Secs. 19-20-29 & 30
	High Rolling Prairie 2nd rate

T 19 N R 42 W

Chains	
	West on random line betn Secs. 19 and 30
	Va 15° E
40 00	Set post for temporary 1/4 sec cor
77 92	Intersect west boundary of Township at Corner to Secs. 19 & 30 from which I run
	East on true line betn Secs. 19 & 30
	Va 15° E
37 92	Raise mound of earth 2½ ft high from pits 18x24x12 in deep for 1/4 sec Cor
77 92	Cor to Secs. 19-20-29 & 30
	High Rolling Prairie 2nd rate

T 19 N R 42 W

Chains	
	North betn Secs. 19 and 20 Va 15° E
4000	Raise mound of earth 2½ ft high from pits 18x24x12 in dep for 1/4 Sec Cor
8000	Raise mound of earth 3 ft high from pits 18x24x12 in dep for Cor to Secs. 17-18-19 & 20
	High Rolling Prairie 2nd rate

T 19 N R 42 W

Chains	
	East on random line betn Secs. 17 and 20 Va 15° E
4000	Set post for temporary 1/4 Sec Cor
8005	Intersect N and S line at a point 20 links N of Cor to Secs. 16-17-20 & 21 from which I run N 89° 51' W on true line betn Secs. 17 & 20 Va 15° E
4002½	Raise mound of earth 2½ ft high from pits 18x24x12 in dep for 1/4 Sec Cor
8005	Cor to Secs. 17-18-19 & 20
	High Rolling Prairie 2nd rate

T 19 N R 42 W

Chains	
	West on random line betn Secs. 18 and 19
	Va 15° E
40 00	Set post for temporary 1/4 sec cor
77 96	Intersect west boundary of Township 25 links N of Cor to Secs. 17-18-19 & 20 from which I run
	N 89° 49 E on true line betn Secs. 18 & 19
	Va 15° E
37 96	Raise mound of earth 2½ ft high from pits 18x24x12 in deep for 1/4 Sec Cor
77 96	Cor to Secs. 17-18-19 & 20
	High Rolling Prairie 2nd rate

T 19 N R 42 W

Chains	
	North betn Secs. 17 and 18
	Va 15° E
40 00	Raise mound of earth 2½ ft high from pits 18x24x12 in deep for 1/4 Sec Cor
80 00	Raise mound of earth 3 ft high from pits 18x24x12 in deep for Cor to Secs. 7-8-17 & 18
	High Rolling Prairie 2nd rate

T 19 N R 42 W

Chains	
	East on random line betn Secs. 8 and 17
	Va 15° E
40 00	Set post for temporary 1/4 sec cor
80 10	Intersect N and S line at a point 25 links N of Cor to Secs. 8-9-16 & 17 from which I run
	N 89° 49' W on true line betn Secs. 8 & 17
	Va 15° E
40 05	Raise mound of earth 2½ ft high from pits 18x24x12 in deep for 1/4 Sec Cor
80 10	Cor to Secs. 7-8-17 & 18
	High Rolling Prairie 2nd rate

T 19 N R 42 W

Chains	
	West on random line betn Secs. 7 and 18
	Va 15° E
40 00	Set post for temporary 1/4 sec cor
77 88	Intersect west boundary of Township 8 links N of Cor to Secs. 7 & 18 from which I run
	N 89° 57' E on true line betn Secs. 7 & 18
	Va 15° E
37 88	Raise mound of earth 2½ ft high from pits 18x24x12 in deep for 1/4 Sec Cor
77 88	Cor to Secs. 7-8-17 & 18
	High Rolling Prairie 2nd rate

T 19 N R 42 W

Chains	
	North betn. Secs. 7 and 8
	Va 15° E
40 00	Raise mound of earth 2½ ft high from pits 18x24x12 in dep for 1/4 Sec Cor
80 00	Raise mound of earth 3 ft high from pits 18x24x12 in dep for Cor to Secs. 5-6-7 & 8
	High Rolling Prairie 2nd rate

T 19 N R 42 W

Chains	
	East on random line betn. Secs. 5 and 8
	Va 15° E
40 00	Set post for temporary 1/4 sec cor
80 13	Intersect N and S line at a point 18 links N of Cor to Secs. 4-5-8 & 9 from which I run
	N 89° 52' W on true line
	betn. Secs. 5 & 8
	Va 15° E
40 06½	Raise mound of earth 2½ ft high from pits 18x24x12 in dep for 1/4 Sec Cor
80 13	Cor to Secs. 5-6-7 & 8
	High Rolling Prairie 2nd rate

T 19 N R 42 W

Chains	
	West on random line betn Secs. 6 and 7
	Va 15° E
4000	Set post for temporary 1/4 sec cor
7778	Intersect west boundary of Township 20 links N of Cor to Secs. 6 & 7
	from which I run
	N 89° 57' E on true line
	betn Secs. 6 & 7
	Va 15° E
3778	Raise Mound of earth 2 1/2 ft high from pits 18 x 24 x 12 in dep for cor 1/4 sec cor
7778	Cor to Secs. 5-6-7 & 8
	High Rolling Prairie 2nd rate

T 19 N R 42 W

Chains	
	North on random line betn Secs. 5 and 6
	Va 15° E
4000	Set post for temporary 1/4 sec cor
7980	Intersect N boundary of Township 20 links E of Cor to Secs. 5 & 6
	from which I run
	S 9' E on true line
	betn Secs. 5 & 6
	Va 15° E
3980	Raise Mound of earth 2 1/2 ft high from pits 18 x 24 x 12 in dep for cor 1/4 sec cor
7980	Cor to Secs. 5-6-7 & 8
	High Rolling Prairie 2nd rate
	Aug 21 1875

General Description

This Township is High Rolling Prairie good Grazing and Grass for hay. No water or timber. Soil is sandy. 2nd rate.

List of Names

A list of the Names of the individuals Employed to assist in running Measuring and Marking the Lines and Corners described in the foregoing field Notes of Township No 19 N of Base Line of Range 42 West of the 6th P.M. in Nebraska showing the respective Capacities in which they acted

E. H. Duke	Chainman
E. L. Francis	Chainman
H. G. Harvey	Moundman
H. H. Hobbs	Moundman

LIBRARY

We hereby certify that we assisted Wm L. Wells,

deputy surveyor, in surveying and subdividing T. North of Base Line of R W of 6th PM in Nebraska and that said Township has been to the best of our knowledge and belief well and faithfully surveyed and the boundary monuments planted according to the instructions of the Surveyor General of dimensions character construction & marking and in the manner as specifically described in the foregoing field notes

E. H. Duke Chainman
C. L. Francis
H. G. Harvey Mounderman
S. A. Hobbs

Subscribed & sworn to by the above named persons before me a Notary Public in and for Clay Cove County Neb. this 4th day of Sept 1875

[illegible]
Notary Public

I Wm L. Wells Deputy Surveyor do solemnly swear that in pursuance of a joint contract No wherein F. M. Dorrington, Wm L. Wells & Luther Kahlman are contractors with Jno R. Clark United States Surveyor General for the District of Nebraska and Iowa bearing date the 22 day of July 1875 I have well faithfully and truly in my own proper person and in strict conformity with the instructions of the Surveyor General the surveying manual and laws of the United States surveyed all those parts or portions of Township No 19 North of Base Line of Range 42 west of the 6th Principal Meridian in the State of Nebraska as are represented in the foregoing field notes as having been surveyed under my direction, and I do further solemnly swear that all the corners of said surveys have been established and perpetuated in strict accordance with the

Surveying Manual printed instructions and special instructions of the Surveyor General of dimensions character Construction & marking and in the manner as specifically described in the foregoing field notes and that the foregoing are the true and original field notes of such Survey

Wm L. Wells
Deputy Surveyor

Subscribed and Sworn to before me a Probate Judge in and for Cass County and State of Nebraska this 1st day of Nov 1875

H. E. Ellison
Probate Judge

Surveyor General's Office
Plattsmouth Neb Nov. 10th 1875.

The foregoing field notes of the Survey and Subdivision of Township 19 N of Base Line of Range 42 West of 6th Principal Meridian in the State of Nebraska, Executed by Wm L. Wells under joint Contract No 97 dated July 22nd 1875, in the month of August 1875. having been critically examined, the necessary corrections and explanations made, the field notes and the Surveys hereby describe are hereby approved

Jno. R. Clark
Surveyor General

Field Notes
of

The Survey and Subdivision
of

Township No 20 N of Base Line
of

Range No 42 West 6th P.M.
in

Nebraska

Executed
By Wm L. Wells Deputy Surveyor
under joint Contract No. 97
bearing date July 22 1875

Survey
Commenced Aug 10-1875
Completed " 15-1875

List of Names
and duties of assistants
E. H. Duke } Chainmen
C. L. Francis }
H G Harvey } Monumenter
H A Hobbs }

Index Diagram
To
Town 20 N R 42 W.

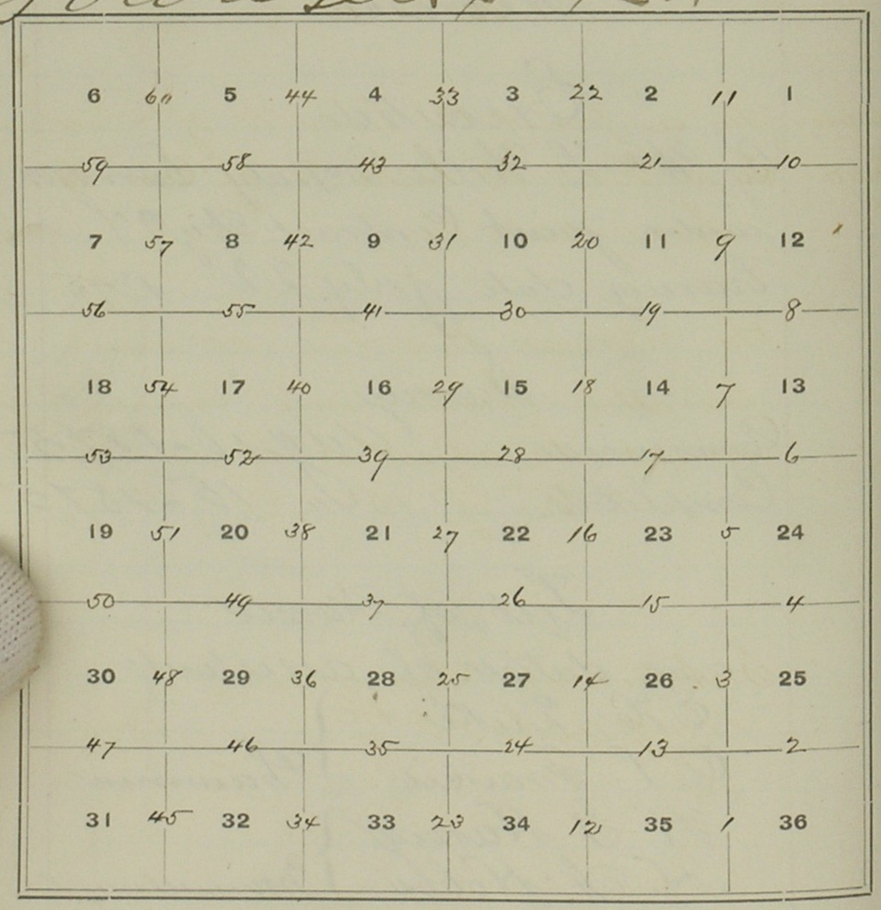

T 20 N R 42 W.

Chains	To determine the proper adjustment of my Compass for subdividing this Township I commence at the Corner to Townships 19 and 20 N Ranges 41 and 42 W and run North on a blank line along the East boundary of Sec 36 Va 15° 10' E
40.00	To a point 12 links W. of ¼ Sec Cor
80.00	To a point 23 links W. of Cor to Secs 25 and 36.
	To retrace this line or run parallel thereto my Compass must be adjusted to a Va of 15° E.
	Subdivision Commenced August 10th 1875

T 20 N R 42 W.

Chains	
	North between Secs 35 & 36 Va 15° E.
40.00	Raise mound of earth 2½ ft high from pits 18×24×12 in deep for ¼ Sec Cor
80.00	Raise mound of earth 3 ft high from pits 18×24×12 in deep for Cor to Secs 25.26 35 & 36
	Rolling Sand hills 3rd rate

T 20 N R 42 W.

Chains	
	East on random line bt. Secs 25 & 36 Va 15° E.
40.00	Set Post for temporary ¼ Sec Cor
79.96	Intersect E. boundary of Township at Cor to Secs 25 & 36 from which I run West
	On true line between Secs 25 & 36 Va 15° E.
39.98	Raise mound of earth 2½ ft high from pits 18×24×12 in deep for ¼ Sec Cor
79.96	Cor to Secs 25.26.35 & 36
	Rolling Sand hills Soil 3rd rate

T 20 N R 42 W.

Chains	North between Sec's 25 & 26 Va 15° E.
40.00	Raise mound of earth 2½ ft high from pits 18×24×12 in deep for ¼ Sec Cor
50.00	Enter high level Prairie
80.00	Raise mound of earth 3 ft high from pits 18×24×12 in deep for Cor to Secs 23. 24 25 & 26.

Land high level Prairie 2nd rate

T 21 N R 42 W.

Chains	E. on random line between Secs 24 & 25 Va 15° E.
40.00	Set Post for temporary ¼ Sec Cor
80.00	Intersect East boundary of Township 16 links S. of Cor to Secs 24 & 25 from which Cor I run S. 89°53' W.
	On true line between Secs 24 & 25 Va 15° E
40.00	Raise mound of earth 2½ ft high from pits 18×24×12 in for ¼ Sec Cor
80.00	Cor to Sec's 23. 24. 25 & 26

Land level Soil 2nd rate

T 20 N R 42 W.

Chains	
	North between Secs 23 & 24 Va 15° E.
40.00	Raise mound of earth 2½ ft high from pits 18×24×12 in deep for ¼ Sec Cor
60.00	Enter Sand hills
80.00	Raise mound of earth 3 ft high from pits 18×24×12 in deep for Cor to Secs 13. 14. 23 & 24.
	Land rolling sandy. Soil 3rd rate

T 20 N R 42 W.

Chains	
	E. on random line bet^n Sec's 13 & 24 Va 15° E.
40.00	Set Post for temporary ¼ Sec Cor
79.90	Intersect East boundary of Township 18 links S. of Cor to Secs 13 & 24 from which Cor I run S 89°52' W.
	On true line between Secs 13 & 24 Va 15° E.
39.95	Raise mound of earth 2½ ft high from pits 18×24×12 in deep for ¼ Sec Cor
79.90	Cor to Sec's 13. 14. 23 & 24
	Rolling Sand hills 3rd rate

T 20 N R 42 W.

Chains	
	North between Secs 13 & 14 Va 15° E.
40.00	Raise mound of earth 2½ ft high from pits 18×24×12 in deep for ¼ Sec Cor
80.00	Raise mound of earth 3 ft high from pits 18×24×12 in deep for Cor to Secs 11. 12 13 & 14
	Land rolling Sand hills 3rd rate

T 20 N R 42 W.

Chains	
	East on random line bet Secs 12 & 13 Va 15° E.
40.00	Set Post for temporary ¼ Sec Cor
79.86	Intersect E. boundary of Township 22 links S of Cor to Sec's 12 & 13 from which Cor I run S 89° 51' W.
	On true line between Secs 12 & 13 Va 15° E.
39.93	Raise mound of earth 2½ ft high from pits 18×24×12 in deep for ¼ Sec Cor
79.86	Cor to Secs 11. 12. 13 & 14
	Rolling Sand hills 3rd rate

T 20 N R 42 W.

Chains	
	North between Secs 11 and 12 Va 15° E.
40.00	Raise mound of earth 2½ ft high from pits 18×24×12 in deep for ¼ Sec Cor
80.00	Raise mound of Earth 3 ft high from pits 18×24×12 in deep for Cor to Secs 1. 2. 11 and 12.
	Rolling Sand hills 3rd rate

T 20 N R 42 W.

Chains	
	E on random line between Secs 1 & 12 Va 15° E.
40.00	Set Post for temporary ¼ Sec Cor
79.90	Intersect E. boundary of Township 14 links N. of Cor to Secs 1 & 12 from which Cor I run N 89°54' W. On true line between Secs 1 and 12 Va 15° E.
39.95	Raise mound of earth 2½ ft high from pits 18×24×12 in deep for ¼ Sec Cor
79.90	Cor to Secs 1. 2. 11 and 12
	Rolling Sand hills 3rd rate

T 20 N R 42 W.

Chains	
	North on true line betn Secs 1 & 2 Va 15° E.
40.00	Raise mound of earth 2½ ft high from pits 18×24×12 in dep for ¼ Sec Cor
79.86	Intersect 5th Standard Parallel North 16 chains W. of ¼ Sec Cor South Side of Sec 31 T 21 N R 41 W where I raise mound of earth 3 ft high from 3 pits 18×24×18 in dep for Closing Cor to Secs 1 & 2 T 20 N R 42 W.
	Rolling Sand hills Soil 3rd rate

Aug 10th 1875

T 20 N R 42 W.

Chains	
	North between Secs 34 & 35 Va 15° E.
40.00	Raise mound of earth 2½ ft high from pits 18×24×12 in dep for ¼ Sec Cor
80.00	Raise mound of earth 3 ft high from pits 18×24×12 in dep for Cor to Secs 26. 27 34 & 35
	Land Sand hills 3rd rate

T 20 N R 42 W

Chains	
	E. on random line between Secs 26 & 35 Va 15° E.
40.00	Set Post for temporary 1/4 Sec Cor
80.00	Intersect N and S line 10 links N of Cor to Secs 25. 26. 35 and 36 from which I run N 89°56' W.
	On true line between Secs 26 & 35 Va 15° E.
40.00	Raise mound of earth 2½ ft high from pits 18×24×12 in for 1/4 Sec Cor
80.00	Cor to Secs 26. 27. 34 & 35
	Rolling Sand hills 3rd rate

T 20 N R 42 W.

Chains	
	North between Secs 26 & 27 Va 15° E.
40.00	Raise mound of earth 2½ ft high from pits 18×24×12 in deep for 1/4 Sec Cor
60.00	Enter high Prairie
80.00	Raise mound of earth 3 ft high from pits 18×24×12 in deep for Cor to Secs 22. 23. 26 and 27
	Land rolling Soil 2nd rate

T 20 N R 42 W.

Chains	
	E on random line betn Secs 23 & 26 Va 15° E.
40.00	Set Post for temporary 1/4 Sec Cor
80.05	Intersect N and S line 12 links N. of Cor to Secs 23. 24. 25 & 26 from which Cor I run N 89° 55' W.
	On true line between Secs 23 & 26 Va 15° E.
40 02½	Raise mound of earth 2½ ft high from pits 18 x 24 x 12 in deep for 1/4 Sec Cor
80.05	Cor to Secs 22. 23. 26 & 27
	Land high Prairie Soil 2nd rate

T 20 N R 42 W

Chains	
	North between Secs 22 & 23 Va 15° E.
40.00	Raise mound of earth 2½ ft high from pits 18 x 24 x 12 in deep for 1/4 Sec Cor
80.00	Raise mound of earth 3 ft high from pits 18 x 24 x 12 in deep for Cor to Secs 14. 15 22 and 23.
	high rolling Prairie 2nd rate

T 20 N R 42 W.

Chains	
	E. on random line btw Secs 14 & 23 Va 15° E.
40.00	Set Post for temporary ¼ Sec Cor
61.00	Enter rolling Sand hills
79.96	Intersect N & S line 16 links N of Cor to Secs 13. 14. 23 & 24 from which Cor I run N 89° 53' W.
	On true line btwn Secs 14 & 23 Va 15° E.
39.98	Raise mound of earth 2½ ft high from pits 18×24×12 in deep for ¼ Sec Cor
79.96	Cor to Secs 14. 15. 22 & 23
	Land rolling Sand hills 3rd rate

T 20 N R 42 W.

Chains	
	North btwn Secs 14 & 15 Va 15° E.
20.00	Enter rolling Sand hills
40.00	Raise mound of earth 2½ ft high from pits 18×24×12 in for ¼ Sec Cor
80.00	Raise mound of earth 3 ft high from pits 18×24×12 in deep for Cor to Secs 10. 11 14 & 15
	Rolling Sand hills 3rd rate

T 20 N R 42 W.

Chains	
	E. on random line betn Secs 11 & 14
	Va 15° E.
40.00	Set Post for temporary
	1/4 Sec Cor
79.90	Intersect N. & S line 18 links
	N. of Cor to Secs 11.12.13 & 14
	from which Cor I run
	N 89° 52' W.
	On true line between Secs 11 & 14
	Va 15° E.
39.95	Raise mound of earth 2½ ft
	high from pits 18 x 24 x 12 in
	deep for 1/4 Sec Cor
79.90	Cor to Secs 10.11.14 & 15
	Rolling Sand hills 3rd rate

T 20 N R 42 W.

Chains	
	North between Secs 10 & 11
	Va 15° E.
40.00	Raise mound of earth 2½ ft
	high from pits 18 x 24 x 12 in
	deep for 1/4 Sec Cor
80.00	Raise mound of earth 3 ft
	high from pits 18 x 24 x 12 in
	deep for Cor to Secs 2.3
	10 & 11
	Land Sand hills 3rd rate

T 20 N R 42 W.

Chains	
	E. on random line bt^n Secs 2 & 11
	Va 15° E.
40.00	Set Post for temporary
	1/4 Sec Cor
80.00	Intersect N^rly & S line 20 links
	N. of Cor to Secs 1. 2. 11 & 12
	From which Cor I run
	N. 89° 51' W.
	On true line between Secs 2 & 11
	Va 15° E.
40.00	Raise mound of earth 2½ ft
	high from pits 18 x 24 x 12 in
	deep for 1/4 Sec Cor
80.00	Cor to Secs 2. 3. 10 & 11
	Rolling Sand Hills 3rd rate

T 21 S R 42 W.

Chains	North on true line betn Secs 2 & 3 Var 15° E.
40.00	Raise mound of earth 2½ ft high from pits 18×24×12 in dep for ¼ Sec Cor
79.82	Intersect 5th Standard Parallel North 15.13 Chains W of ¼ Sec Cor South side of Sec 36. T 21 S R 42 W. where I raise mound of earth 2½ ft high from 3 pits 18×24×18 in dep for Closing Cor to Secs 2 and 3. T 20 S R 42 W.

Land Sand Hills 3rd rate
Aug 12 1875

T 20 N R 42 W.

Chains	
	North between Secs 33 & 34 Var 15° E
40.00	Raise mound of earth 2½ ft high from pits 18×24×12 in deep for ¼ Sec Cor
80.00	Raise mound of earth 3 ft high from pits 18×24×12 in deep for Cor to Secs 27. 28. 33 & 34
	Sand hills Soil 3rd rate

T 20 N R 42 W.

Chains	
	E. on random line betn Secs 27 & 34 Var 15° E.
40.00	Set Post for temporary ¼ Sec Cor
79.88	Intersect N'ly & S line 12 links S. of Cor to Secs 26 27. 34 & 35 from which I run S 89° 55' W.
	On true line between Secs 27 & 34 Var 15° E.
39.94	Raise mound of earth 2½ ft high from pits 18×24×12 in deep for ¼ Sec Cor
79.88	Cor to Secs 27. 28. 33 & 34
	Sand hills 3rd rate

T 20 N R 42 W.

Chains	
	North between Secs 27 & 28 Va 15° E.
40.00	Raise mound of earth 2½ ft high from pits 18×24×12 in deep for ¼ Sec Cor
62.00	Enter high level Plateau
80.00	Raise mound of earth 2½ ft high from pits 18×24×12 in deep for Cor to Secs 21, 22 27 and 28
	Land level & high 2nd rate

T 20 N R 42 W.

Chains	
	E. on random line bet^n Secs 22 & 27 Va 15° E.
40.00	Set Post for temporary ¼ Sec Cor
79.80	Intersect N and S line 10 links S. of Cor to Secs 22.23.26 & 27 from which Cor I run S. 89°56' W.
	On true line between Secs 22 & 27 Va 15° E.
39.90	Raise mound of earth 2½ ft high from pits 18×24×12 in deep for ¼ Sec Cor
79.80	Cor to Secs 21. 22. 27 & 28
	Land high Prairie 2nd rate

T 20 N R 42 W.

Chains	
	North between Secs 21 & 22 Var 15° E.
40.00	Raise mound of earth 2½ ft high from pits 18×24×12 in deep for ¼ Sec Cor
80.00	Raise mound of earth 3 ft high from pits 18×24×12 in deep for Cor to Secs 15.16 21 & 22
	High level Prairie 2nd rate

T 20 N R 42 W.

Chains	
	E. on random line bet^n Secs 15 & 22 Var 15° E.
40.00	Set Post for temporary ¼ Sec Cor
79.86	Intersect N^ly & S line 15 links S. of Cor to Secs 14.15.22 & 23 from which Cor I run S. 89° 54' W. On true line bet^n Secs 15^ly & 22 Var 15° E.
39.93	Raise mound of earth 2½ ft high from pits 18×24×12 in deep for ¼ Sec Cor
79.86	Cor to Secs 15.16. 21 & 22
	High level Prairie 2nd rate

T 20 N R 42 W.

Chains	
	North between Secs 15 and 16 Va 15° E.
40.00	Raise mound of earth 2½ ft high from pits 18×24×12 in deep for ¼ Sec Cor
42.00	Enter Sand hills
80.00	Raise mound of earth 3 ft high from pits 18×24×12 in deep for Cor to Secs 9.10 15 and 16
	Land rolling Sand hills 3rd rate

T 20 N R 42 W.

Chains	
	E. on random line betn Secs 10 & 15 Va 15° E.
40.00	Set Post for temporary ¼ Sec Cor
79.90	Intersect N and S line 12 links S. of Cor to Secs 10.11.14 & 15 from which Cor I run S. 89° 55' W.
	On true line betn Secs 10 & 15 Va 15° E.
39.95	Raise mound of Earth 2½ ft high from pits 18×24×12 in deep for ¼ Sec Cor
79.90	Cor to Secs 9.10.15 and 16
	Rolling Sand hills 3rd rate

T 20 N R 42 W.

Chains	
	North between Secs 9 and 10 Va 15° E.
40.00	Raise mound of earth 2½ ft high from pits 18×24×12 in deep for ¼ Sec Cor
80.00	Raise mound of earth 3 ft high from pits 18×24×12 in deep for Cor to Secs 3.4 9 and 10
	Rolling Sand Hills 3rd rate

T 20 N R 42 W.

Chains	
	E. on random line bt^n Secs 3 & 10 Va 15° E.
40.00	Set Post for temporary ¼ Sec Cor
79.96	Intersect N and S line 18 links N. of Cor to Secs 2.3.10 & 11 from which Cor I run N 89° 52' W.
	On true line between Secs 3 & 10 Va 15° E.
39.98	Raise mound of earth 2½ ft high from pits 18×24×12 in deep for ¼ Sec Cor
79.96	Cor to Secs 3.4.9 & 10
	Rolling Sand Hills 3rd rate

T 20 N R 42 W.

Chains	
	North on true line betn Secs 3 & 4 Var 15° E.
40.00	Raise mound of earth 2½ ft high from pits 18×24×12 in deep for ¼ Sec Cor
79.82	Intersect 5th Standard Parallel North 14.92 chains W. of ¼ Sec Cor on South side of Sec 35 T 21 N R 42 W. where I raise mound of earth 3 ft high from 3 pits 18×24×18 in deep for closing Cor to Secs 3 and 4 T 20 N. R 42 W.
	Rolling Sand hills 3rd rate

Aug 16 1895

T 20 N R 42 W.

Chains	
	North between Secs 32 and 33 Var 15° E.
40.00	Raise mound of earth 2½ ft high from pits 18×24×12 in deep for ¼ Sec Cor
80.00	Raise mound of earth 3 ft high from pits 18×24×12 in deep for Cor to Secs 28. 29 32 & 33
	Rolling Sand hills 3rd rate

T 20 N R 42 W.

Chains	
	E. on random line betn Secs 28 & 33 Va 15° E.
40.00	Set Post for temporary 1/4 Sec Cor
80.00	Intersect N and S line 10 links N. of Cor to Secs 27. 28. 33 & 34 from which I run N 89°56' W.
	On true line between Secs 28 & 33 Va 15° E.
40.00	Raise mound of earth 2½ ft high from pits 18×24×12 in deep for 1/4 Sec Cor
80.00	Cor to Secs 28. 29. 32 & 33
	Sand hills 3rd rate

T 20 N R 42 W.

Chains	
	North between Secs 28 & 29 Va 15° E.
40.00	Raise mound of earth 2½ ft high from pits 18×24×12 in deep for 1/4 Sec Cor
80.00	Raise mound of earth 3 ft high from pits 18×24×12 in deep for Cor to Secs 20. 21 28 & 29.
	Rolling Sand hills 3rd rate

T 20 N R 42 W.

Chains	
	E. on random line bet^n Secs 21 & 28 Va 15° E.
40.00	Set Post for temporary 1/4 Sec Cor
79.90	Intersect N^ly & S line 15 lks N of Cor to Secs 21. 22. 27 ^and 28 from which I run N. 89° 54' W.
	On true line between Secs 21 & 28 Va 15° E.
39.95	Raise mound of earth 2½ ft high from pits 18×24×12 in deep for 1/4 Sec Cor
79.90	Cor to Secs 20. 21. 28 & 29

Land Sand hills 3rd rate

T 20 N R 42 W.

Chains	
	North between Secs 20 & 21 Va 15° E.
35.00	Enter high Plateau
40.00	Raise mound of earth 2½ ft high from pits 18×24×12 in deep for 1/4 Sec Cor
80.00	Raise mound of earth 3 ft high from pits 18×24×12 in deep for Cor to Secs 16. 17. 20 ^and 21.

Land high level Prairie 2nd rate

T 20 N R 42 W.

Chains	
	E. on random line betn Secs 16 & 21 Va 15° E.
40.00	Set Post for temporary 1/4 Sec Cor
79.86	Intersect N and S line 20 links N. of Cor to Secs 15.16.21 & 22 from which Cor I run N 89°51' W.
	On true line between Secs 16 & 21 Va 15° E.
39.93	Raise mound of earth 2½ ft high from pits 18×24×12 in deep for 1/4 Sec Cor
79.86	Cor to Secs 16. 17. 20 & 21
	High level Prairie 2nd rate

T 20 N R 42 W.

Chains	
	North between Secs 16 & 17 Va 15° E.
40.00	Raise mound of earth 2½ ft high from pits 18×24×12 in deep for 1/4 Sec Cor
79.00	Enter Sand hills
80.00	Raise mound of earth 3 ft high from pits 18×24×12 in deep for Cor to Secs 8.9. 16 & 17
	Sandy Prairie Soil 2nd rate

T 20 N R 42 W

Chains	
	E. on random line betn Secs 9 & 16 Var 15° E.
40.00	Set Post for temporary ¼ Sec Cor
80.00	Intersect N and S line 16 links N. of Cor to Secs 9.10.15 & 16 from which Cor I run N 89° 53' W.
	On true line between Secs 9 & 16 Var 15° E.
40.00	Raise mound of earth 2½ ft high from pits 18×24×12 in deep for ¼ Sec Cor
80.00	Cor to Secs 8.9.16 & 17
	Sand hills Soil 3rd rate

T 20 N R 42 W.

Chains	
	North between Secs 8 and 9 Var 15° E.
40.00	Raise mound of earth 2½ ft high from pits 18×24×12 in deep for ¼ Sec Cor
80.00	Raise mound of earth 3 ft high from pits 18×24×12 in deep for Cor to Secs 4.5 8 and 9
	Rolling Sand hills 3rd rate

T 20 N R 42 W.

Chains	E. on random line betn Secs 4 & 9 Va 15° E.
40.00	Set Post for temporary 1/4 Sec Cor
80.06	Intersect N and S line 25 links N. of Cor to Secs 3.4.9 & 10 from which Cor I run N. 89° 49' W.
	On true line between Secs 4 & 9 Va 15° E.
40.03	Raise mound of earth 2½ ft high from pits 18×24×12 in deep for 1/4 Sec Cor
80.06	Cor to Secs 4.5.8 and 9
	Rolling Sand hills 3rd rate

T 20 N R 42 W.

Chains	North on true line betn Secs 4 & 5 Va 15° E.
40.00	Raise mound of earth 2½ ft high from pits 18×24×12 in deep for 1/4 Sec Cor
79.74	Intersect 5th Standard Parallel North 14.60 chains West of 1/4 Sec Cor South side of Sec 34. T 21 N R 42 W. where I raise mound of earth 3 ft high from 3 pits 18×24×18 in deep for closing Cor to Secs 4 and 5 T 20 N R 42 West
	Aug 14th 1895

T 20 N R 42 W

Chains	
	North between Secs 31 & 32 Va 15° E.
40.00	Raise mound of earth 2½ ft high from pits 18×24×12 in deep for ¼ Sec Cor
80.00	Raise mound of earth 3 ft high from pits 18×24×12 in deep for Cor to Secs 29. 30. 31 & 32
	Rolling Sand hills 3rd rate

T 20 N R 42 W.

Chains	
	E on random line bet Secs 29 & 32 Va 15° E.
40.00	Set Post for temporary ¼ Sec Cor
79.86	Intersect N & S line 12 links S. of Cor to Secs 28. 29. 32 & 33 from which Cor S run S. 89° 55' W.
	On true line bet Secs 29 & 32 Va 15° E.
39.93	Raise mound of earth 2½ ft high from pits 18×24×12 in deep for ¼ Sec Cor
79.86	Cor to Secs. 29. 30. 31 & 32
	Rolling Sand hills 3rd rate

T 20 N R 42 W.

Chains	
	W. on random line betn Secs 30 & 31 Va 15° E
40.00	Set Post for temporary 1/4 Sec Cor
77.00	Intersect W. boundary of Township 20 links N of Cor to Secs 30 & 31 from which Cor I run N 89° 51' E.
	On true line betn Secs 30 & 31 Va 15° E.
37.00	Raise mound of earth 2 1/2 ft high from pits 18 x 24 x 12 in dep for 1/4 Sec Cor
77.00	Cor to Secs 29. 30. 31 & 32
	Sand hills 3rd rate

T 20 N R 42 W.

Chains	
	North between Secs 29 & 30 Va 15° E.
40.00	Raise mound of earth 2 1/2 ft high from pits 18 x 24 x 12 in dep for 1/4 Sec Cor
80.00	Raise mound of earth 3 ft high from pits 18 x 24 x 12 in dep for Cor to Secs 19. 20. 29 & 30
	Sand hills 3rd rate

T 20 N R 42 W.

Chains	
	East on random line between Secs 20 & 29 Var 15° E.
40.00	Set Post for temporary 1/4 Sec Cor
80.00	Intersect N. & S line 6 links S of Cor to Secs 20.21.28 & 29 from which I run S. 89°57' W.
	On true line between Secs 20 & 29 Var 15° E.
40.00	Raise mound of earth 2½ ft high from pits 18×24×12 in deep for 1/4 Sec Cor
80.00	Cor to Secs 19.20.29 & 30
	Rolling Sand hills 3rd rate

T 20 N R 42 W.

Chains	
	W. on random line bet. Secs 19 & 30 Var 15° E.
40.00	Set Post for temporary 1/4 Sec Cor
77.20	Intersect W. boundary of Township 18 links N of Cor to Secs 19 & 30 from which Cor I run N. 89°52' E.
	On true line between Secs 19 & 30 Var 15° E.
37.20	Raise mound of earth 2½ ft high from pits 18×24×12 in deep for 1/4 Sec Cor
77.20	Cor to Secs 19.20.29 & 30
	Sand hills 3rd rate

T 20 N R 42 W.

Chains	
	North between Secs 19 & 20 Va 15° E.
40.00	Raise mound of earth 2½ ft high from pits 18×24×12 in deep for ¼ Sec Cor
42.00	Enter level high land
68.00	Enter Sand hills
80.00	Raise mound of earth 3 ft high from pits 18×24×12 in deep for Cor to Secs 17. 18 19 and 20

Land broken Sandy 3rd rate

T 20 N R 42 W.

Chains	
	E. on random line between Secs 17 & 20 Va 15° E.
25.00	Leave Sand hills Enter level high land
40.00	Set Post for temporary ¼ Sec Cor
79.96	Intersect N and S line 18 links S. of Cor to Secs 16. 17. 20 & 21 from which I run S. 89°52' W.
	On true line between Secs 17 & 20 Va 15° E.
39.98	Raise mound of earth 2½ ft high from pits 18×24×12 in deep for ¼ Sec Cor
79.96	Cor to Secs 17. 18. 19 and 20

Land high level Prairie 2nd rate

T 20 N R 42 W.

Chains	
	W. on random line betn Secs 18 & 19 Var 15° E.
40.00	Set Post for temporary 1/4 Sec Cor
77.40	Intersect W. boundary of Township 12 links N. of Cor to Secs 18 & 19. from which Cor S run N 89° 55' E.
	On true line between Secs 18 & 19 Var 15° E.
37.40	Raise mound of earth 2 1/2 ft high from pits 18 x 24 x 12 in deep for 1/4 Sec Cor
77.40	Cor to Secs 17. 18. 19 & 20
	Land hilly Soil 3rd rate

T 20 N R 42 W.

Chains	
	North between Secs 17 and 18 Var 15° E
20.00	Enter level high Prairie
40.00	Raise mound of earth 2 1/2 ft high from pits 18 x 24 x 12 in deep for 1/4 Sec Cor
80.00	Raise mound of earth 3 ft high from pits 18 x 24 x 12 in deep for Cor to Secs 7. 8. 17 and 18
	Land level Prairie 2nd rate

T 20 N R 42 W.

Chains	
	E. on random line bet^n Secs 8 & 17 Va 15° E.
40.00	Set Post for temporary ¼ Sec Cor
79.90	Intersect N^rly & S line 15 links S. of Cor to Secs 8.9.16 & 17 from which Cor I run S. 89°54' W.
	On true line bet^n Secs 8 & 17 Va 15° E.
39.95	Raise mound of earth 2½ ft high from pits 18×24×12 in deep for ¼ Sec Cor
79.90	Cor to Secs 7.8.17 & 18
	Level high Prairie 2nd rate

T 20 N R 42 W

Chains	
	W. on random line bet^n Sec 7 & 18 Va 15° E
40.00	Set Post for temporary ¼ Sec Cor
60.00	Enter Sand hills
77.44	Intersect W. boundary of Township 18 links N. of Cor to Secs 7 & 18 from which Cor I run N. 89°52' E.
	On true line between Secs 7 & 18 Va 15° E.
37.44	Raise mound of earth 2½ ft high from pits 18×24×12 in deep for ¼ Sec Cor
77.44	Cor to Secs 7.8.17 & 18
	Land rolling 2nd & 3rd rate

T 20 N R 42 W.

Chains	
	North between Secs 7 & 8 Va 15° E
32.00	Enter Sand hills N W & S E
40.00	Raise mound of earth 2½ ft high from pits 18×24×12 in deep for ¼ Sec Cor
80.00	Raise mound of earth 3 ft high from pits 18×24×12 in deep for Cor to Secs 5.6.7 & 8
	Rolling Sand hills Soil 3rd rate

T 20 N R 42 W.

Chains	
	E. on random line bet^n Secs 5 and 8 Va 15° E
40.00	Set Post for temporary ¼ Sec Cor
80.00	Intersect N and S line 20 links N. of Cor to Secs 4.5.8 and 9. from which Cor I run N. 89° 51' W.
	On true line between Secs 5 and 8 Va 15° E.
40.00	Raise mound of earth 2½ ft high from pits 18×24×12 in deep for ¼ Sec Cor
80.00	Cor to Secs 5.6.7 and 8
	Rolling Sand hills 3rd rate

T 20 N R 42 W.

Chains	
	W. on random line bet^n Secs 6 & 7 Va 15° E.
40.00	Set Post for temporary 1/4 Sec Cor
77.65	Intersect W. boundary of Township 22 links N. of Cor to Secs 6 & 7 from which Cor I run N. 89° 51' E.
	On true line bet^n run Secs 6 & 7 Va 15° E.
37.65	Raise mound of earth 2½ ft high from pits 18 x 24 x 12 in deep for 1/4 Sec Cor
77.65	Cor to Secs 5. 6. 7 & 8
	Rolling Sand hills Soil 3rd rate

T 20 N R 42 W.

Chains	
	North on true line bet^n Secs 5 & 6 Va 15° E.
40.00	Raise mound of earth 2½ ft high from pits 18 x 24 x 12 in deep for 1/4 Sec Cor
79.94	Intersect 5th Standard Parallel North 15. chains W. of 1/4 Sec Cor South side of Sec 33. T 21 N R 42 W. where I raise mound of earth 3 ft high from 3 pits 18 x 24 x 18 in deep for Closing Cor to Secs 5 & 6 T 20 N R 42 W.
	Land rolling Sand hills 3rd rate Aug 15 1875

General Discription

This Township is mainly composed of Rolling Sand hills without water or timber and with poor grass except in the Centre of the Township where there is a high Plateau or level Prairie of about 2 miles in width which is 2nd rate Soil producing very good grazing.

List of Names

A list of the Names of the individuals Employed to assist in running, measuring and marking the Lines & Corners described in the foregoing field Notes of Township 20 North of Base Line of Range 42 W. of 6th Principal Meridian in the State of Nebraska showing the respective capacities in which they acted

E. H. Duke } Chainmen
O. L. Francis }

H. G. Harvey } Monumenter
H. A. Hobbs }

We hereby certify that we assisted Wm L. Wells deputy Surveyor, in surveying & subdividing Town 20 N of Base Line of R 42 W of 6th P. M. in Nebraska and that said Township has been to the best of our knowledge and belief well and faithfully surveyed and the boundary monuments planted according to the instructions furnished by the Surveyor General of dimensions character construction & marking and in the manner as specifically described in the foregoing field notes

E. H. Duke Chainmen
E. L. Francis
H. G. Harvey Monumenter
H. A. Hobbs.

Subscribed & sworn to before me a Notary Public in & for Douglas County Neb this 14th day of Sept 1875

[illegible] Notary Public

I William L. Wells Deputy Surveyor do Solemnly swear that in pursuance of a joint Contract No. 97 wherein J. M. Dorrington Wm L Wells & Luther Kuhlman are joint Contractors with John R Clark United States Surveyor General for the District of Nebraska & Iowa bearing date the 22d day of July 1875 I have well faithfully and truly, in my own proper person and in strict conformity with the instructions of the Surveyor General, the Surveying Manual and Laws of the United States Surveyed all those parts or portions of Township No 20 North of the Base Line of Range No 42 West of the 6th Principal Meridian in the State of Nebraska as are represented in the foregoing field notes as having been surveyed under my direction and I do further solemnly swear that all the corners of said Surveys have been established and perpetuated in strict accordance with the Surveying manual printed Instructions and Special instructions of the Surveyor General, of dimensions, character, construction and marking and in the manner as specifically described in the foregoing field notes, and that the foregoing are the true and original field Notes of such Surveys

Wm L Wells
Deputy Surveyor

Subscribed and sworn to before me a Probate Judge in and for Cass County and State of Nebraska this 1st day of Nov 1875

H D Ellison
Probate Judge

Surveyor Generals Office
Plattsmouth Neb. Nov. 10 1875.

The foregoing field notes of the Survey and Subdivision of Town 20 N Range 42 W of 6th P.M. in the State of Neb. Executed by Wm L. Wells under joint Contract No bearing date 27 day of July 1875. in the month of Aug. 1875. having been critically examined the necessary corrections and explanations made the field notes and the Surveys they describe are hereby approved.

Jno. Clark
Surveyor General

General Land Office • Original Field Notes

Book Number

641

The images in this file are photographs of the notes of the original surveys of the State of Nebraska on file in the Office of the Nebraska State Surveyor located in Lincoln, Nebraska.

The original surveys in Nebraska began in the mid 1850's and were completed in the mid 1880's. The Nebraska office of the Surveyor General was closed June 30, 1886.