General Land Office • Original Field Notes

Book Number

645

The images in this file are photographs of the notes of the original surveys of the State of Nebraska on file in the Office of the Nebraska State Surveyor located in Lincoln, Nebraska.

The original surveys in Nebraska began in the mid 1850's and were completed in the mid 1880's. The Nebraska office of the Surveyor General was closed June 30, 1886.

Index [illegible]
to

Town 33 [illegible]

T. 33-35 N.

R. 42 W.

35
645

6	63	5	47	4	36	3	25	2	14	1
62		61		46		35		24		13
7	60	8	45	9	34	10	23	11	12	12
59		58		44		33		22		11
18	57	17	43	16	32	15	21	14	10	13
56		55		42		31		20		9
19	54	20	41	21	30	22	19	23	8	24
53		52		40		29		18		7
30	51	29	39	28	28	27	17	26	6	25
50		49		38		27		16		5
31	48	32	37	33	26	34	15	35	4	36

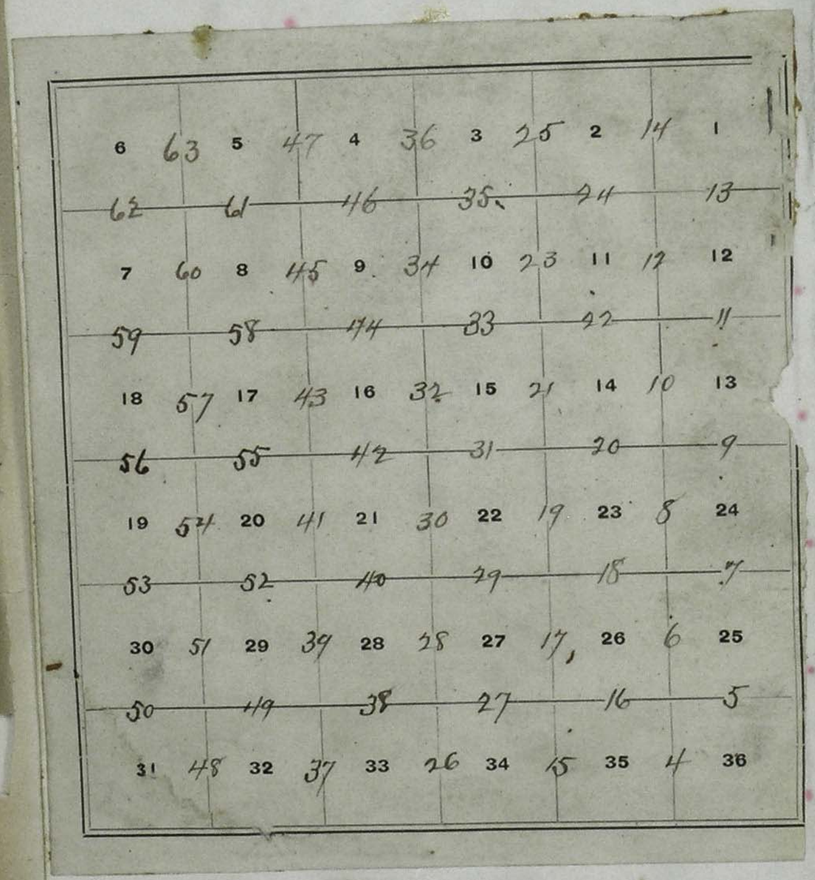

(A)

Field Notes of the Subdivisional lines of Township 33 North of the Base line of Range No. 42 West of the 6th Principal Meridian Nebraska, Surveyed by Robert Harvey and Charles R. Storkweather, Deputy Surveyors, under joint Contract No. 109 bearing date July 31st 1878 wherein Nicholas J. Paul Robert Harvey and Charles R. Storkweather are joint Contractors with John R. Clark, United States Surveyor General for the District of Nebraska and Iowa

Survey Commenced November 14th 1878

Survey Completed November 16th 1878

(B.)

Names and duties of Assistants

William Culbertson, Chainman
David Davis Chainman
Mat Amende Cornerman
Samuel Britton Cornerman
Edwin Turner Flagman

W. S. Orr, Chainman
J. S. Davenport, Chainman
R R Crow Cornerman
E. J. Seeley Cornerman
S. F. Keeney Flagman

T 33 N R 42 W.

To determine the proper adjustment of my Compass for subdividing this Township I begin at the corner to Townships 33 North Ranges 41 & 42 W. and run North on a blank line along the East boundary of sec. 36 Va 14° 21' E.

40.04 Ch a point 4 Lks West of the 1/4 sec cor.

80.07 Ch a point 9 Lks. West of the Corner to secs. 25 & 36

To retrace this line or run parallel thereto my Compass must be adjusted to a variation of 14° 17' East.

Subdivision Commenced November 14th 1878 +

T. 33 N R 42 W

From the Standard Corner to
secs. 35 & 36 on the South
boundary of the Township
I run
North between secs. 35 & 36
Va = 14° 17' E.

4000 Deposit charred stake
raised mound of Earth
2½ ft. high from pits 18 +
24 + 12 in. deep for 1/4
Sec cor.

8000 Deposit charred stake
raised mound of earth
2½ ft. high from pits 18
+ 24 + 12 in deep for
corner to secs. 25, 26
35 and 36
Drove marked Pine post
2 + 2 + 24 in. de Pits
Rolling Clay loam
Soil second rate

T. 33 N. R 42 W

East on random line
between secs 25 & 36
Va = 14° 17' E.

4000 Set temporary 1/4 Sec cor
80.14 Intersect East boundary 54
chs. South of corner to secs.
25 and 36 from which
corner I run
S 89° 37' West on true line
between secs. 25 and 36
Va 14° 17' E.

4007 Deposit charred stake
raised mound of Earth
2½ ft high from pits 18 +
24 + 12 in. deep for 1/4
Sec corner

80.14 The corner to secs. 25
26, 35 and 36
Gently rolling Clay
loam, soil first rate

T 33 N R 42 W

North between secs. 25 & 26
Va 14° 17' E

13.00 Drain coursed NE

4000 Deposit charred stake raised mound of earth 2½ ft. high from pits 18 × 24 × 12 in. deep for 1/4 sec cor

80.00 Deposit charred stake raised mound of earth 2½ ft. high from pits 18 × 24 × 12 in. deep for ## corner to secs. 23, 24 25 and 26
Drove marked Pine stake 2" × 2" × 24" in in Deposit
Gently rolling
Clay loams, firstrate

T 33 N R 42 W

East on random line
between secs. 24 & 25
Va 14° 40' E

7.25 Grand Island and Black Hills road bears NW & SE

4000 Set temporary 1/4 sec cor

42.15 West branch of Antelope Creek course SE. Water in holes

80.20 Enclosed East boundary 15 Chs. South of corner to secs. 24 and 25 from which corner I run
S 89° 54' West on true line
between secs. 24 & 25
Va 14° 40' E.

40.10 Deposit charred stake raised mound of earth 2½ ft. high from pits 18 × 24 × 12 in. deep for 1/4 sec cor.

80.20 The corner to secs. 23 24, 25 and 26
Land gently rolling
Clay loams firstrate

T. 33 N R 42 W

North between Secs. 23 & 24
Va 14°17' E.

8.70 Grand Island & Black Hills Road bears NW & SE

9.80 Antelope creek course SE water in holes

17.50 Drain Course SE

4000 Deposit charred stake raised mound of Earth 2½ ft. high from pits 18 & 24 & 12 in deep for 1/4 sec corner

8000 Deposit charred stake raised mound of earth 2½ ft. high from pits 18 & 24 & 12 in deep for Corner to secs. 13. 14. 23 & 24
Drove marked Pine stake 2 & 2 & 24 in. in SE pit

T 33 N R 42 W.

East on random line between Secs. 13 & 24
Va 14°45' E.

4000 Set temporary 1/4 sec cor.

80.34 Intersect East boundary 14 lks. North of corner to secs 13 and 24 from which corner I run
N 89°54' West on true line between Secs. 13 & 24
Va 14°45' E.

40.17 Deposit charred stake raised mound of earth 2½ ft. high from pits 18 & 24 & 12 in deep for 1/4 sec cor

80.34 The corner to secs. 13. 14, 23 and 24
Gently, rolling. Clay loam Soil first rate

T 33 N R 42 W

North between Secs. 13 & 14
Va 14° 15' E

4000 Deposit charred stake
raised mound of earth
2½ ft. high from pits 18 &
24 & 12 in deep for 1/4
sec corner

66.20 Drain course SE

8000 Deposit charred stake
raised mound of earth
2½ ft high from pits 18
& 24 & 12 in. deep for
corner to secs. 11. 12,
13 and 14
Drove marked Pine stake
2 & 2 & 24 in. in S E pit
South 60 chs gently
rolling first rate
Balance somewhat
Sandy Second rate

T 33 N R 42 W

East on random line
between Secs. 12 & 13
Va 14° 48' E.

35.00 Drain course SE

4000 Set temporary 1/4 sec cor

47.85 Drain course South

80.36 Intersect East boundary
16 lks North of corner to secs.
12 and 13 from which
corner I run
N 89° 53' West on true line
between Secs. 12 & 13
Va 14° 48' E.

40.18 Deposit charred stake
raised mound of earth
2½ ft. high from pits
18 & 24 & 12 in deep
for 1/4 sec cor.

80.36 The corner to secs
11, 12, 13 and 14

T 33 N R 42 W.

North between secs. 11 & 12
Va. 14° 15' E.

40.00 Deposit charred stake raised mound of earth 2 1/2 ft. high from pits 18 x 24 x 12 in deep for 1/4 sec cor

8000 Deposit charred stake raised mound of earth 2 1/2 ft. high from pits 18 x 24 x 12 in deep for corner to secs. 1. 2 11 and 12
Drove marked Pine stake 2 x 2 x 24 in in SE pit
Gently rolling, Clay and sandy loam
Soil Secondrate

T 33 N R 42 W

East on random line between secs. 1 & 12
Va 14° 48' E.

25.75 Drain course SE

4000 Set temporary 1/4 sec cor

80.40 Intersect East boundary 6 lks. North of corner to secs 1 and 12 from which corner I run
N 89° 57' West on true line between secs. 1 & 12
Va 14° 48' E.

40.20 Deposit charred stake raised mound of earth 2 1/2 ft. high from pits 18 x 24 x 12 in deep for 1/4 sec cor

8040 The corner to secs. 1, 2, 11 and 12
Land gently rolling
Clay soil Secondrate

S 33 N R 4 2 W

North on random line
between secs 1 & 2
Va 14° 15' E.

18.75 Drain course S E
27.50 Dry creek course S E
40.00 Set temporary 1/4 sec cor
77.85 Drain course S E
80.60 Intersect North boundary
50 Lks. West of corner to
secs. 1 and 2 from
which corner I run
South 21' W. on true line
between secs. 1 and 2
Va 14° 15' E.
40.60 Deposit Charred stake
raised mound of earth
2½ ft high from pits 18
+ 24 + 12 in deep for 1/4
sec cor
80.60 The corner to secs. 1,
2, 11 and 12
Gently rolling, Clay
loam, soil Firstrate
November 14th 1879 Robert Harvey

S 33 N R 4 2 W

North between Secs. 34 & 35
Va 14° 15' E

30.85 Drain course S E
40.00 Deposit Charred stake
raised mound of earth
2½ ft high from pits
18 + 24 + 12 in deep for 1/4
sec corner
80.00 Deposit Charred stake
raised mound of earth
2½ ft high from pits
18 + 24 + 12 in deep for
~~Quarter~~ corner to secs
26, 27, 34 and 35
Bronze Marked Pine stake
2 + 2 + 24 in in Pit
Land gently rolling
Dark Clay Soil
Good Secondrate

T 33 N R 42 W.

East on random line
between secs. 26 & 35
Va 14° 45' E.

40.00 Set temporary 1/4 sec cor
64.20 Drain course NE
80.08 Intersect N.S. line 1.4 Lks
South of corner to secs 25, 26
35 and 36 from which
corner a pine
S 89° 54' West on true line
between Secs. 26 & 35
Va 14° 45' E.
400.4 Deposit chained stake
raised mound of earth
2½ ft. high from pits 18 x
24 x 12 in. deep for 1/4
sec cor.
800.8 The corner to secs
26, 27, 34 and 35
Land gently rolling
Soil Secondrate

T 33 N R 42 W.

North between Secs. 26 & 27
Va 14° 15' E

.60 Drain course East
40.00 Deposit chained stake
raised mound of earth
2½ ft. high from pits
18 x 24 x 12 in deep for
1/4 sec cor
80.00 Deposit chained stake
raised mound of
Earth 2½ ft. high from
pits 18 x 24 x 12 in
deep for corner to secs
22, 23, 26 and 27
Drove marked Pine stake
2 x 2 x 24 in in Or pit
Land gently rolling
Soil Sandstone

T 33 N R 42 W

East on random line
between secs. 23 & 26
Va 14° 40' E.

40.00 Set temporary 1/4 sec cor
79.68 Intersect N & S line 16
lks North of corner to secs
23. 24. 25 and 26 from
which corner I run
N 89° 53' West on true line
between secs. 23 & 26
Va 14° 40' E.

39.84 Deposit charred stake
raised mound of Earth
2 1/2 ft high from pits
18 + 24 + 12 in deep
for 1/4 sec cor

79.68 The corner to secs
22. 23. 26 and 27
Land gently rolling
Soil Second rate

T 33 N R 42 W

North between secs. 22 & 23
Va 14° 15' E.

14.00 Antelope creek course East
16.70 Same creek course SW
18.70 Same creek course SW
water only in holes

40.00 Deposit charred stake
raised mound of earth
2 1/2 ft. high from pits 18
+ 24 + 12 in. deep for 1/4
sec cor.

80.00 Deposit charred stake
raised mound of earth
2 1/2 ft. high from pits
18 + 24 + 12 in deep for
corner to secs. 14. 15
22 and 23
Drove marked Pine stake
2 x 2 x 24 in in SE pit
Land gently rolling
Clay loam first rate

T 33 N R 42 W

East on random line
between secs. 14 & 23
Va 14° 40' E

5.65 Grand Island & Black Hills
road bears NW & SE
26.70 Drain course SE
4000 Set temporary 1/4 sec cor
74.50 Drain course South
79.36 Intersect N & S line 16
chs. North of corner to secs
13.14.23 & 24 from which
corner I run
N 89° 53' West on true line
between secs. 14 & 23
Va 14° 40' E.
39.68 Deposit charred stake
raised mound of earth
2 1/2 ft. high from pits
18 & 24 & 12 in deep for
1/4 sec cor.
79.36 The corner to secs 14.15.22
& 23
Land gently rolling
Soil fine strata

T 33 N R 42 W

North between Secs. 14 & 15
Va 14° 15' E.
4.55 Wagon Road, Grand Island and
Black Hills bears, NW & SE
4000 Deposit charred stake
raised mound of earth
2 1/2 ft high from pits 18 &
24 & 12 in deep for 1/4
Sec cor.
74.25 Drain course SE
8000 Deposit charred stake
raised mound of earth
2 1/2 ft high from pits 18
& 24 & 12 in deep for
corner to secs. 10.11
14 and 15
Drove marked Pine stake
2 & 2 & 24 in in S.E. pit
Gently rolling Clay loam
South half fine strata
North half second rate

T 33 N R 42 W

East on random line
between secs 11 & 14
Va 14° 45' E

8.10 Drain course SE
40.00 Set temporary 1/4 sec cor.
67.50 Drain course SE
79.70 Intersect N.S. line at
the corner to secs. 11, 12, 13
& 14 from which corner I run
West on true line
between secs 14 & 11
Va 14° 45' E.
39.85 Deposit charred stake
raised mound of earth
2½ ft. high from pits
8 + 24 + 12 in deep
for 1/4 sec cor
79.70 The corner to secs. 10,
11, 14 and 15
Gently rolling
Clay & Sandy loam
Soil good Secondrate

T 33 N R 42 W

North between secs 10 & 11
Va 14° 15' E.

17.00 Drain course SE
40.00 Deposit charred stake
raised mound of earth
2½ ft high from pits
18 + 24 + 12 in deep
for 1/4 sec cor.
80.00 Deposit charred stake
raised mound of earth
2½ ft high from pits
18 + 24 + 12 in deep
for corner to secs. 2
3, 10 and 11
Drove marked Pine stake
2 + 2 + 24 in in S.E. pit
Gently rolling
Clay loam, first rate

T 33 N R 11 W.

East on random line between Secs. 2 & 11 Va 14° 40' E.

16.30 Drain course SE

40.00 Set temporary 1/4 sec cor.

79.20 Intersect N & S. line 31 Lks South of corner to Secs. 2, 11 and 12 from which corner I run S 89° 47' W on true line between Secs. 2 & 11 Va 14° 40' E

39.60 Deposit chained stake raised mound of earth 2½ ft high from pits 18+24+12 in deep for 1/4 sec cor

79.20 The corner to Secs. 2 3, 10 and 11

Land gently rolling Soil second rate

T 33 N R 11 W.

North on random line between Secs. 2 & 3 Va 14° 20' E.

20.50 Ravine course SE

34.00 Ravine course SE

40.00 Set temporary 1/4 sec cor

47.55 Ravine course SE

80.75 Intersect North boundary 31 Lks East of corner to Secs. 2 & 3 from which corner I run South 13' E. on true line between Secs. 2 & 3 Va 14° 20' E.

40.75 Deposit chained stake raised mound of earth 2½ ft. high from pits 18+24+12 in deep for 1/4 sec corner

80.75 The corner to Secs 2, 3, 10 and 11 Surface rolling and broken. Soil Second rate

Robert Harvey

T. 33 N R 42 W.

North between secs 33 & 34
Va 14° 30' E.

40.00 Deposit charred stake
raised mound of earth
2½ ft. high from pits
18 x 24 x 12 in deep for
1/4 sec cor.

8000 Deposit charred stake
raised mound of earth
2½ ft. high from pits
18 x 24 x 12 in deep for
corner to secs. 27, 28
33 and 34
Drove marked Pine stake
2 x 2 x 24 in in O E pit
Land gently rolling
Clay loam
Soil Second rate

T. 33 N R 42 W.

East on random line
between secs. 27 & 34
Va 14° 50' E.

4000 Set temporary 1/4 sec cor.

80.10 Intersect N & S. line 15
lks South of corner to secs
26, 27, 34 & 35 from which
corner I run
S 89° 54' West on true line
between secs 27 & 34
Va 14° 50' E.

40.05 Deposit charred stake
raised mound of earth
2½ ft. high from pits
18 x 24 x 12 in deep
for 1/4 sec cor.

80.10 The corner to secs
27, 28, 33 and 34
Land gently rolling
Soil second rate

T 33 N R 42 W.

North between Secs. 27 & 28
Va 14° 30' E.

11000 Deposit charred stake
raised mound of earth
2½ ft. high from pits 18
×24×12 in deep for
1/4 sec cor

59.50 Drain course East

8000 Deposit charred stake
raised mound of earth
2½ ft high from pits
18×24×12 in deep for
corner to secs. 21. 22
27 and 28
Drove marked Pine stake
2×2×24 in in Or pit
Land gently rolling
Soil fistrate
(Charles R. Starkweather)
November 15th 1878

T 33 N R 42 W

East on random line
between secs. 22 & 27
Va 14° 50' E.

6.00 Drain course NE

16.00 Same drain course South

20.00 Same drain course NW

24.00 Same drain course SW

39.40 Same drain course NE

40.00 Set temporary 1/4 sec cor.

8006 Intersect N & S. line at
the corner to secs. 22, 23
26 and 27 from which
corner I run
West on true line
between secs. 22 & 27
Va 14° 50' E.

40.03 Deposit charred stake
raised mound of earth
2½ ft high from pits
18×24×12 in deep
for 1/4 sec cor

8006 The corner to secs. 21. 22
27 and 28
Gently undulating
Clay, loam, fistrate

T 33 N R 42 W

North between secs. 21 & 22
Va 14° 30' E

14.00 Deposit charred stake raised mound of earth 2 in ft high from pits 18 + 24 + 12 in deep for 1/4 sec cor

52.65 Antelope creek course SE

71.60 Same creek course SW

80.00 Deposit charred stake raised mound of earth 2 in ft high from pits 18 + 24 + 12 in deep for corner to secs 15 16, 21 and 22 Drove marked Pine stake 2 x 2 x 24 in in SE pit The E pit being too near the creek

T 33 N R 42 W

East on random line between secs. 15 & 22
Va 14° 50' E.

.10 Antelope creek course South, water in holes

14.00 Set temporary 1/4 sec cor

55.25 Drain course South

80.00 Intersect N & S. line 2 rds North of corner to secs. 14 15, 22 & 23 from which corner B pine N 89° 57' West on true line between secs. 15 & 22
Va 14° 50' E.

40.00 Deposit charred stake raised mound of earth 2 in ft high from pits 18 + 24 + 12 in deep for 1/4 sec cor

80.00 The corner to secs. 15, 16, 21 and 22
Undulating Clay loam Soil fine text

T 33 N R 42 W

	North between secs. 15 & 16 Va 114° 27' E.
4.20	Antelope creek course East
12.20	Dame Creek course SE
18.50	Dame Creek course East
37.00	Drain course SE
40.00	Deposit Channel stake raised mound of earth 2½ ft. high from pits 18 + 24 + 12 in. deep for 1/4 sec corner
56.13	Grand Island & Black Hills Road bears NW & SE
8000	Deposit channel stake raised mound of earth 2½ ft. high from pits 18 + 24 + 12 in deep for corner to secs. 9, 10, 15 and 16 Drove marked Pine stake 2 + 2 + 24 in ins SE pit Land gently rolling Soil Secondrate

T 33 N R 42 W

	East on random line between secs. 10 & 15 Va 114° 50' E.
34.30	Ravine course SE
40.00	Set temporary 1/4 sec cor.
70.35	Ravine course SE
79.70	Intersect N & S. line 15 Lks. South of corner to secs 10, 11, 14 and 15 from which corner Drive S 89° 54' West on the line between secs 10 & 15 Va 114° 50' E
39.85	Deposit channel stake raised mound of earth 2½ ft. high from pits 18 + 24 + 12 in deep for 1/4 sec cor
7970	The corner to secs 9, 10, 15 and 16 Land gently rolling Clay loam, Soil Firstrate

314

T 33 N R 4 2 W.

North between secs. 9 & 10
Va 14° 33' E.

4000 Deposit chained stake
raised mound of earth
2½ ft. high from pits
18 + 24 + 12 in. deep for
1/4 sec cor.

4100 Ravine course S & W

8000 Deposit chained stake
raised mound of earth
2½ ft high from pits
18 + 24 + 12 in. deep
for corner to Secs
3, 4, 9 and 10
Drove marked Pine post
2 + 2 + 24 in in S & pit
Gently rolling
Clay loam
Soil first rate

T 33 N R 4 2 W.

East on random line
between secs. 3 & 10
Va 14° 50' E.

4000 Set temporary 1/4 sec cor.

8000 Intersect N & S. line
35 lks South of corner
to secs. 2, 3, 10 and 11
from which corner I run
S 89° 45' West on true line
between secs. 3 & 10
Va 14° 50' E.

4000 Deposit chained stake
raised mound of earth
2½ ft high from pits
18 + 24 + 12 in deep
for 1/4 sec cor

8000 The corner to Secs 3, 4
9 and 10
Land gently rolling
Soil Second rate

T 33 N R 42 W

North between secs 3
and 4 on random line
Va 14° 30' E.
4000 Set temporary 1/4 secor
80.85 Intersect North boundary
35 lks. East of corner to
secs. 3 & 4 from which
corner I run
South 15' E. on true line
between secs. 3 & 4
Va 14° 30' E.
40.85 Deposit charred stake
raised mound of north
2 1/2 ft. high from pits
18 + 24 + 12 in. deep for
1/4 sec corner
80.85 The corner to secs
3. 4, 9 and 10
Land gently rolling
Soil second rate

T 33 N R 42 W

North between secs. 32 & 33
Va 14° 45' E
4000 Deposit charred stake
raised mound of north 2 1/2
ft. high from pits 18 + 24
+ 12 in. deep for 1/4
sec corner
8000 Deposit charred stake
raised mound of north
2 1/2 ft high from pits
18 + 24 + 12 in deep
for corner to secs
28, 29, 32 and 33
Drove marked Pine stake
2 + 2 + 24 in in SE pit
Land gently rolling
Soil, Sandy, third rate

T 33 N R 42 W.

East on random line
between secs. 28 & 33
Va 14° 55' E.

17.90 Drain course SE
24.50 Drain course North
29.50 Drain course SE
32.50 Drain course NE
4000 Set temporary 1/4 sec cor
4890 Drain course North
79.68 Intersect N & S. line 20
chs North of corner to secs
27. 28. 33 & 34 from which
corner I run
N 89° 51' West on true line
between secs. 28 & 33
Va 14° 55' E

39.84 Deposit channel stake
raised mound of earth 2 1/2
ft high from pits 18 - 24 & 12 in
deep for 1/4 sec corner
79.68 The corner to secs. 28. 29
32 and 33
E. 30 chs. sandy third rate
W. 50 " black loam 1st rate

T 33 N R 42 W.

North between secs. 28 & 29
Va 14° 45' E.

990 Drain course East
4000 Deposit channel stake
raised mound of earth
2 1/2 ft high from pits
18 & 24 & 12 in deep for
1/4 sec corner
8000 Deposit channel stake
raised mound of earth
2 1/2 ft high from pits
18 & 24 & 12 in deep for
Corner to secs. 20. 21
28 and 29
Drove marked Pine stake
2 & 2 & 24 in. in SE pit
Land gently rolling
Soil sandy second rate

T 33 N R 42 W

East on random line
between secs. 21 & 28
Va 14° 55' E.

4000 Set temporary 1/4 sec cor
79.64 Intersect N & S. line
30 lks. South of corner
to secs. 21, 22, 27 & 28
from which corner
I run
S 89° 47' West on true line
between secs. 21 & 28
Va 14° 55' E

3982 Deposit charred stake
raised mound of north
2 1/2 ft high from pits
18 & 24 & 12 in. deep
for 1/4 sec cor
79.64 The corner to secs
20, 21, 28 and 29
Land gently rolling
Clay loam, Soil
fistrate

T 33 N R 42 W

North between secs. 20 & 21
Va 14° 45' E.

4000 Deposit charred stake
raised mound of earth
2 1/2 ft high from pits
18 & 24 & 12 in deep for
1/4 sec cor
74.65 Antelope creek course
S E. dry on line
7980 Drain course S E
8000 Deposit charred stake
raised mound of north
2 1/2 ft high from pits
18 & 24 & 12 in deep for
corner to secs. 16, 17
20 and 21
Drove marked Pine stake
2 x 2 x 24 in in S E pit
Land gently rolling
Clay loam. Soil
fistrate

T 33 N R 42 W.

East on random line
between secs. 16 & 21
Va 14°55' E

11.20 Antelope creek course NE
18.40 Same creek course SW
24.25 Same creek course NE
4000 Set temporary 1/4 sec cor
44.70 Same creek course South
46.60 Same creek course NE
80.30 Intersect N & S line 15 lks
South of corner to secs. 15, 16, 21
and 22 from which corner I run
S 89° 54' West on true line
between secs. 16 & 21
Va 14° 55' E

4015 Deposit charred stake
raised mound of earth
2 1/2 ft high from pits 18 x
24 x 12 in deep for 1/4 sec cor
80 30 The corner to secs. 16, 17
20 and 21
Undulating Clay loam
Soil first rate

T 33 N R 42 W

North between secs. 16 & 17
Va 14° 45' E.

4000 Deposit charred stake
raised mound of earth
2 1/2 ft. high from pits 18 x
24 x 12 in deep for 1/4
sec cor
53.75 Drain course SE
8000 Deposit charred stake
raised mound of earth
2 1/2 ft. high from pits
18 x 24 x 12 in deep for
corner to secs. 8, 9
16 and 17
Drove marked Pine stake
2 x 2 x 24 in. in SE pit
Land gently rolling
Soil good second rate

T 33 N R 42 W.

East on random line
between secs 9 & 16
Va 14° 55' E.

23.45 Grand Island and Black Hills
Road bears NW & SE
4000 Set temporary 1/4 sec cor
64.50 Drain course SE
80.00 Intersect N & S line 30 lks
South of corner to secs. 9. 10
15 and 16 from which
corner I run
S 89° 47' West on true line
between secs. 9 & 16
Va 14° 55' E
4000 Deposit charred stake
raised mound of Earth
2 1/2 ft. high from pits
18 + 24 + 12 in. deep
for 1/4 sec cor
8000 The corner to secs 4, 5
8 and 9
Land gently rolling
Soil secondrate

T 33 N R 42 W

North between secs. 8 & 9
Va 14° 45' E
18.10 Grand Island and Black Hills
Road bears NW & SE
4000 Deposit charred stake
raised mound of earth 2 1/2
ft. high from pits 18 + 24
+ 12 in deep for 1/4 sec
corner
7300 Drain course NE
8000 Deposit charred stake
raised mound of earth
2 1/2 ft high from pits
18 + 24 + 12 in deep for
corner to secs. 4, 5, 8
and 9
Drove marked Pine stake
2 + 2 + 24 in in SE pit
Rolling Clay loam
Soil secondrate

T 33 N R 42 W

East on random line
between secs. 4 & 9
Va 14° 55' E

13.10 Drain course SE
15.00 Drain course South
40.00 Set temporary 1/4 sec cor
77.90 Drain course South
80.14 Intersect N. & S. line at the
Corner to secs. 3. 4. 9 & 10
from which corner
3 pines
West on true line
between secs. 4 & 9
Va 14° 55' E.
40.07 Deposit chained stake
raised mound of earth
2 1/2 ft. high from pits
18 x 24 x 12 in deep
for 1/4 sec cor
80.14 The corner to secs. 4
5, 8 and 9
Land Rolling
Soil second rate

T 33 N R 42 W

North on random line
between secs 4 & 5
Va 14° 45' E.

11.50 Drain course SE
40.00 Set temporary 1/4 sec cor
80.70 Intersect North boundary
20 lks East of corner to
secs. 4 & 5 from which
corner 3 pines
South 9° E. on true line
between secs. 4 & 5
Va 14° 45' E.
40.70 Deposit chained stake
raised mound of earth
2 1/2 ft high from pits
18 x 24 x 12 in deep for
1/4 sec cor
80.70 The corner to secs. 4
5, 8 and 9
Land Gently rolling
Soil Second rate
Charles R. Starkweather

T 33 N R 42 W.

North between secs. 31 & 32
Va 1 4° 50' E.

4000 Deposit Chained stake raised mound of earth 2½ ft. high from pits 18+24+12 in deep for 1/4 sec cor

8000 Deposit Chained stake raised mound of earth 2½ ft high from pits. 18+24+12 in deep for corner to secs. 29 & 30 31 and 32
Drove marked Pine stake 2+2+24 in in SE pit
Land gently rolling
Soil Second rate

T 32 N R 42 W

East on random line between secs 29 & 32
Va 15° E.

4000 Set temporary 1/4 sec cor

64.45 Drain course NE

80.08 Intersect Old R.S. line 5 lks North of corner to secs 28, 29, 32 & 33 from which corner I run N 89° 58' West on true line between secs 29 & 32
Va 15° E.

4004 Deposit Chained stake raised mound of earth 2½ ft high from pits 18+24+12 in deep for 1/4 sec cor

8008 The corner to Sec 29 30, 31 and 32
Land gently rolling
Soil Second rate

T 33 N R 42 W.

West on random line
between Secs. 30 & 31
Va 15° E.

4000 Set temporary 1/4 sec cor
80.05 Intersect West boundary
6 lks North of corner to
secs 30 & 31 from which
Corner I run
N 89° 57' East on true line
between secs 30 & 31
Va 15° E.

40.05 Deposit charred stake
raised mound of earth
2 1/2 ft high from pits
18 x 24 x 12 in deep for 1/4
sec cor

80.05 The corner to secs
29. 30. 31 and 32
Land gently rolling
Soil secondrate

T 33 N R 42 W.

North between Secs. 29 & 30
Va 15° E.

4000 Deposit charred stake
raised mound of earth
2 1/2 ft high from pits
18 x 24 x 12 in deep for
1/4 sec cor

8000 Deposit charred stake
raised mound of earth
2 1/2 ft. high from
pits 18 x 24 x 12 in
deep for corner to
secs. 19. 20. 29 & 30
Drove marked Pine stake
2 x 2 x 24 in. in S E pit
Land gently rolling
Soil secondrate

T 33 N R 42 W

East on random line
between Secs. 20 & 29
Va 15° 05' E.

H000 Set temporary 1/4 Sec Cor
80.10 Intersect North bdy. line 8 Lks
South of Corner to Secs. 20.
21, 28 & 29 from which
Corner B bears
S 89° 57' West on true line
between Secs. 20 & 29
Va 15° 05' E

40.05 Deposit Chained stake
raised mound of rock
2 1/2 ft high from pits 18
+ 24 + 12 in deep for
1/4 Sec Cor

80.10 The Corner to Secs
19. 20. 29 & 30
Land gently rolling
Soil Second rate

T 33 N R 42 W.

West on random line
between Secs. 19 & 30
Va 15° E—

H000 Set temporary 1/4 Sec Cor
73.00 Drain Course N E
80.10 Intersect West boundary
10 Lks North of corner to
Secs. 19 & 30 from which
corner B bears
N 89° 56' East on true line
between Secs. 19 & 30
Va 15° E.

40.10 Deposit Chained stake
raised mound of rock 2 1/2
ft. high from pits 18 + 24
+ 12 in deep for 1/4
Sec Cor

80.10 The Corner to Secs. 19
20. 29 & 30
Land gently rolling
Soil Second rate
Robert Harvey
November 15th 1878

T 33 N R 42 W

North between secs. 19 & 20
Va 14° 50' E.

37.50 Drain course N E
4000 Deposit charred stake
raised mound of earth
2½ ft high from pits 18
+24+12 in deep for 1/4
sec cor
4100 Drain course N E.
63.70 Antelope creek course
East, dry on line
8000 Deposit charred stake
raised mound of earth
2½ ft. high from pits
18+24+12 in deep for
Corner to secs 17.
18, 19 and 20
Drove marked Red Cedar
stake 2x2x24 in. in SE pit
Land gently rolling
Soil first rate
Good hay land
along creek

T 33 N R 42 W

East on random line
between secs. 17 & 20
Va 15° E.

2000 Fine Spings 15 lks wide
outlet to South
4000 Set temporary 1/4 sec cor
79.70 Drain course SE
7984 Intersect N & S. line 21
lks. North of corner to secs
16.17.20 and 21 from which
corner I run
N 89° 51' West on true line
between secs. 17 & 20
Va 15° E.

39.92 Deposit charred stake
raised mound of earth
2½ ft. high from pits
18+24+12 in deep for
1/4 sec cor
79.84 The corner to secs.
17, 18, 19 and 20
Undulating black loam
Soil first rate

T 33 N R 42 W

West on random line
between secs. 18 & 19
Va 15° E.

14.25 Drain course South
2040 Drain course South
4000 Set temporary 1/4 sec cor
4570 Drain course sec
79.65 Intersect West boundary
at corner to secs. 18 & 19
from which corner
I run
East on true line
between secs. 18 & 19
Va 15° E.

39.65 Deposit charred stake
raised mound of Earth
2 1/2 ft high from pits
18 x 24 x 12 in deep for
1/4 sec cor
79.65 The corner to secs. 17, 18
19 and 20
Undulating Clay
loam, first rate

T 33 N R 42 W

North between secs 17 & 18
Va 14° 50' E.

4000 Deposit charred stake
raised mound of Earth
2 1/2 ft high from pits
18 x 24 x 12 in deep for
1/4 sec cor
8000 Deposit charred stake
raised mound of Earth
2 1/2 ft high from pits
18 x 24 x 12 in deep
for Corner to secs. 7
8, 17 and 18
Drove marked Red Cedar stake
2 x 2 x 24 in in S E pit
Gently rolling
Clay loam 2nd rate

T 33 N R 42 W

East on random line
between secs. 8 & 17
Va 15° E

40.00 Set temporary 1/4 sec cor
80.20 Intersect N & S. line 26
lks. North of corner to secs
8, 9, 16 and 17 from which
corner I run
N 89° 49' West on true line
between secs. 8 & 17
Va 15° E.

40.10 Deposit charred stake
raised mound of earth
2 1/2 ft high from pits
18 + 24 + 12 in. deep
for 1/4 sec cor.

80.20 The corner to secs.
7, 8, 17 and 18
Land gently rolling
Soil Secondrate

T 33 N R 42 W.

West on random line
between secs. 7 & 18
Va 15° E.

19.90 Drain course SW
40.00 Set temporary 1/4 sec cor.
49.50 Drain course SW
79.05 Intersect West boundary
5 lks North of corner to
secs. 7 & 18 from which
corner I run
N 89° 58' East on true line
between secs. 7 & 18
Va 15° E.

39.05 Deposit charred stake
raised mound of earth
2 1/2 ft high from pits
18 + 24 + 12 in. deep for
1/4 sec cor

79.05 The corner to secs.
7, 8, 17 and 18
Undulating Clay loam
Soil good Secondrate

T 33 N R 42 W.

North between secs 7 & 8
Va 114° 50' E.

4000 Deposit chained stake
raised mound of earth
2½ ft. high from pits 18
+18+12 in deep for
1/4 sec corner

6405 Grand Island & Black
Hills Road bears NW & SE

8000 Deposit chained stake
raised mound of earth
2½ ft high from pits 18
+18+12 in deep for
Corner to secs. 5, 6, 7 & 8
Drove marked Pine stake
2+2+24 in on SE pit
Land rolling
Soil second rate

T 33 N R 42 W

East on random line
between secs. 5 & 8
Va 15° E.

4000 Set temporary 1/4 sec cor

5050 Drain course SE

8060 Intersect N & S line 44
lks North of corner to
secs. 4, 5, 8 and 9 from
which corner Quin
N 89° 41' West on true line
between secs. 5 & 8
Va 15° E.

4030 Deposit chained stake
raised mound of earth
2½ ft. high from pits
18+12+12 in deep
for 1/4 sec cor.

8060 Five corners to secs
5, 6, 7 and 8
Land gently rolling
Soil second rate

T 33 N R 42 W.

Westerly random line
between secs 6 & 7
Va 15° E.

10.00 Drain course SE
23.30 Drain course S
31.50 Drain course SE
37.35 Grand Island & Black
Hills road bears NW & SE
40.00 Set temporary 1/4 sec cor
60.00 Drain course SE
79.60 Intersect West boundary
3 Lks North of corner to
secs. 6 & 7 from which
corner S chs
N 89° 59' East true line
between secs. 6 & 7
Va 15° E
39.60 Deposit Chained stake
raised mound of earth
2 1/2 ft. high from pits
18 + 24 + 12 in deep for
1/4 sec cor
79.60 The corners to secs 5. 6. 7 & 8
Land Rolling. Soil 2nd rate.

T 33 N R 42 W.

Northerly random line
between secs 5 & 6
Va 14° 50' E.

40.00 Set temporary 1/4 sec cor
80.40 Intersect North boundary
2 7/10 Lks. West of the corner
to secs. 5 & 6 from which
corner S chs
South 12' W on true line
between secs. 5 & 6
Va 14° 50' E.
40.40 Deposit Chained stake
raised mound of earth
2 1/2 ft high from pits
18 + 24 + 12 in deep for
1/4 sec cor
80.40 The corners to secs 5
6, 7 and 8
Land gently rolling
Soil 2d Second rate
Charles R Starkweather
November 16th 1878

T 33 N R 42 W

General Description

This is a good township
Surface gently
rolling. Along the
South boundary the
soil is sandy
In the Northern part
it is somewhat
broken by shallow
ravines, but in
the Central portion
along Antelope Creek
are found Excellent
tracts of land. rich
black Clay loam
several feet in
depth. Also good hay
land.

The Township is
destitute of timber.
Antelope Creek in
this township is
a running stream

T 33 N R 42 W.

water about 17
inches deep

T 33 N R 42 W.

List of Names

A list of the names of the individuals employed to assist in running, measuring or marking the lines and corners, described in the foregoing field notes of Township No. 33 N R 42 W. of 6th Principal Meridian showing the respective capacities in which they acted:

William Culbertson	Chainman
David Davis	Chainman
Mar Amende	Comeman
Samuel Britton	Comeman
Edwin Turner	Flagman
Wm S Orr	Chainman
J.S. Davenport	Chainman
R.R. Crow	Comeman
E.J. Seley	Comeman
S.F. Kenney	Flagman

We hereby Certify that we assisted Robert Harvey and Charles R. Stark weather Deputy Surveyors in Surveying and Subdividing Township No 33 North of the Base Line of Range No 42 West of the 6th Principal Meridian West in Nebraska and that said Township has been in all respects - to the best of our knowledge and belief - well and faithfully surveyed and the boundary monuments planted according to the instructions furnished by the Surveyor General, of dimensions character construction and marking and in the manner as specifically described in the foregoing field Notes

William Culbertson Chainman
David Davis Chainman.
Max Amende Cornerman
Samuel Britton Cornerman
Elkin, Frank Flagman

W. S. Orr Chainman
J. S. Davenport Chainman
E. J. Seelz Cornerman
F. K. Crow Cornerman
S. T. Kenney Flagman

Signed in my presence and sworn to before me this 16th of Dec 1878,

A. G. Kendall
Clerk Dist Court
Howard Co. Nebr

I, Robert Harvey, Deputy Surveyor do solemnly swear that in pursuance of a joint Contract wherein Nicholas J. Paul, Robert Harvey and Charles R. Starkweather are joint Contractors with John R. Clark United States Surveyor General for the District of Nebraska & Iowa bearing date the 31st day of July 1878, I have well faithfully and truly and in my own proper person and in strict conformity with the Instructions furnished by the Surveyor General the Surveying Manual and the Laws of the United States surveyed all those parts or portions of Township No. 33 North of the Base line of Range No 4 2 West of the 6th Principal Meridian in Nebraska that are represented in the foregoing field Notes as having been surveyed under my direction: and I do further solemnly swear that all the Corners of said Surveys have established and perpetuated in strict accordance with the Surveying Manual, printed Instructions and Special Instructions of the Surveyor General, of dimensions, character, Construction and marking, and in the manner as specifically described in the foregoing field Notes and that the foregoing are the true and original field Notes of such Survey

Robert Harvey

Signed in my presence and Sworn to before me this 1st day of April 1879

A Kendall
Clerk Dist Court

I, Charles R. Starkweather, Deputy Surveyor do Solemnly swear that in pursuance of a joint Contract wherein Nicholas J. Paul, Robert Harvey and Charles R. Starkweather are joint Contractors with John R. Clark United States Surveyor General for the District of Nebraska and Iowa, bearing date the 31st day of July 1878, I have well, faithfully and truly in my own proper person and in strict conformity with the Instructions furnished by the Surveyor General, the Surveying Manual and the laws of the United States, surveyed all those parts or portions of Township No 33 North of the Base Line of Range Three East of the 6th Principal Meridian Nebraska that are represented in the foregoing field notes as having been surveyed under my direction And I do further solemnly swear that all the corners of said Surveys have been established and perpetuated in strict accordance with the Surveying Manual, printed Instructions and Special Instructions of the Surveyor General of dimensions, Character, Construction and marking, and in the manner as specifically described in the foregoing field Notes and that the foregoing are the true and Original field notes of such Survey -

Charles R. Starkweather

Sworn to in my presence and sworn before me this 1st day of April 1879

A. Kendall
Clk Dist Court

Surveyor Generals Office,
Plattsmouth Neb May 23rd 1879

The foregoing Field Notes of the Survey of the Subdivision Lines of Township No 33 North of the Base Line of Range No 12 West of the 6th Principal Meridian in the State of Nebraska Executed by Robert Harvey and Charles A Sturkweather Deputy Surveyors under joint Contract No 109 dated July 31st 1878 in the Months of November 1878; having been Critically Examined The necessary Corrections and Explanations made, the said Field Notes and the Surveys they describe are hereby Approved

Geo D Smith
Surveyor General

Index Diagram
T. 34 N. R. 42 W.

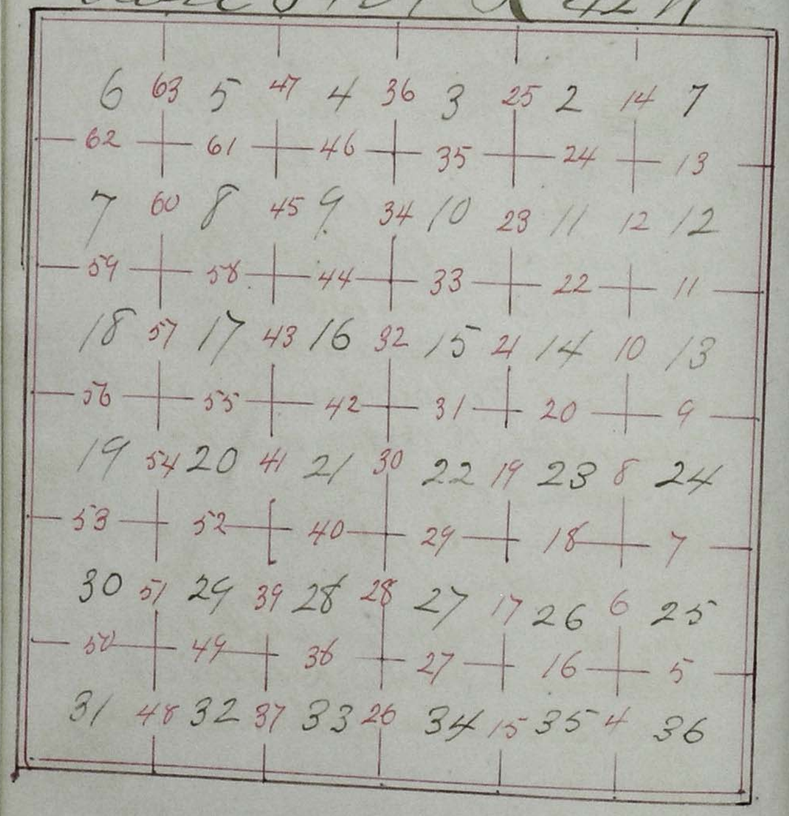

(a.)

Field Notes

of the

Subdivisional lines of Township No. 34 North of the Base Line and Range No. 42 West of the 6th Principal Meridian Nebraska Surveyed by Robert Harvey and Charles R. Starkweather Deputy Surveyors, under joint Contract No. 109 bearing date July 31st 1878, wherein Nicholas J. Paul, Robert Harvey and Charles R. Starkweather are joint Contractors with John R. Clark, United States Surveyor General for the District of Nebraska and Iowa

Survey Commenced November 17th 1878

Survey Completed November 19th 1878

(B.)

Names and duties of Assistants

William Culbertson Chainman
David Davis Chainman
Mar Amende Cornerman
Samuel Britton Cornerman
Edwin Turner Flagman

W. S. Orr, Chainman
J. S. Davenport, Chainman
E. J. Seeley, Cornerman
R. R. Crow, Cornerman
S. F. Kenney, Flagman

T 34 N R 42 W.

To determine the proper adjustment By my Compass for subdividing this Township I begin at the corner to Townships 33 & 34 North Ranges 41 & 42 W. and run North on a Blank line along the East boundary of Section 36

Va 14° 40' E

8004 To a point 5 chs West of the 1/4 sec cor.
8010 To a point 10 chs West of the Corner to secs. 25 & 36

To retrace this line or run parallel thereto my Compass must be adjusted to a Variation of 14° 36' East

Subdivision Commenced November 17th 1878

T. 34 N R 42 W.

From the corner to secs. 12, 35 and 36 on the South boundary of the Township I run North between Secs. 25 & 36 3
Va 14° 36' E.

4.80	Ravine course SW
5.70	Same Ravine course SE
40.00	Deposit chained stake raised mound of earth 2 1/2 ft high from pits 18 x 24 x 12 ins deep for 1/4 sec cor
75.50	Same Ravine course SW
80.00	Deposit chained stake raised mound of earth 2 1/2 ft. high from pits 18 x 24 x 12 ins deep for corner to secs. 25, 26, 35 & 36 Drive marked Boulder stake 2 x 2 x 24 ins. in Pit Land gently rolling Clayey, Secondrate

T. 34 N. R 42 W.

East on random line between secs. 25 & 36
Va 14° 36' E.

4.60	Same Ravine course South
40.00	Set temporary 1/4 sec cor.
80.12	Intersect East boundary 31 Lks. South of corner to secs. 25 & 36 from which corner I run S 89° 47' West on true line between secs. 25 & 36
Va 14° 36' E.
40.06	Deposit chained stake raised mound of earth 2 1/2 ft high from pits 18 x 24 x 12 ins deep for 1/4 Sec cor
80.12	The corner to secs. 25 26. 35 and 36 Land rolling Clay loam Soil Secondrate

T 34 N R 42 W.

	North between secs. 25 & 26 Va 14° 36' E.
40.00	Deposit chained stake raised mound of earth 2½ ft. high from pits 18 × 24 × 12 in. deep for 1/4 sec cor
73.20	Ravine course S E
80.00	Deposit chained stake raised mound of earth 2½ ft high from pits 18 × 24 × 12 in. deep for Corner to secs 23. 24. 25 & 26 Drove marked Boxelder stake 2 × 2 × 24 in. in Pit Rolling clay land Soil second rate

T 34 N R 42 W

	East on random line between secs. 24 & 25 Va 14° 45' E.
2.80	Ravine course S E
40.00	Set temporary 1/4 sec cor
80.38	Intersect East boundary 47 lks. South of corner to secs. 24 & 25 from which corner I pine S 89° 40' West on true line between secs. 24 & 25 Va 14° 45' E.
40.19	Deposit chained stake raised mound of earth 2½ ft. high from pits 18 × 24 × 12 in. deep for 1/4 sec cor
80.38	The corner to secs. 23 24, 25 and 26 Land rolling Soil second rate

T 34 N R 42 W

North between secs 23 & 24
Va 14° 30' E,

400 Drain course S E
4000 Deposit chained stake
raised mound of earth
2½ ft high from pits 18 x
24 x 12 in deep for 1/4
sec corner
4300 Ravine course S E
6400 Ravine course S E
8000 Deposit chained stake
raised mound of earth
2½ ft high from pits
18 x 24 x 12 in deep for
corner to secs. 13, 14
23 and 24
Drove marked Boneller
stake 2 x 2 x 24 in. in pit
Rolling Clay land
Soil Secondrate

T 34 N R 42 W

East on random line
between Secs. 13 & 24
Va 14° 45' E,

640 Ravine course S E
1250 Ravine course S E
4000 Set temporary 1/4 sec cor
41.10 Ravine course S E
80.26 Intersect East boundary
42 lks South of corner to secs
13 and 24 From which
corner I run
S 89° 42' West on true line
between secs. 13 & 24
Va 14° 45' E,
41.13 Deposit chained stake
raised mound of earth
2½ ft high from pits
18 x 24 x 12 in. deep
for 1/4 sec cor
80.26 The corner to secs
13, 14, 23 and 24
Rolling Clay land
Soil Secondrate

T 34 N R 42 W

North between secs. 13 & 14
Va 14° 35' E.

4000 Deposit chained stake raised mound of earth 2½ ft high from pits 18 x 24 x 12 in deep for 1/4 sec cor

7690 Ravine course East
8000 Deposit chained stake raised mound of earth 2½ ft high from pits 18 x 24 x 12 in deep for corner to secs 11. 12. 13 and 14
Drove marked Boulder stake 2 x 2 x 24 ins in pit
Rolling Clay land Soil second rate

T 34 N R 42 W

East on random line between secs. 12 & 13
Va 14° 40' E.

720 Ravine course N E
25.50 Ravine course North
4000 Set temporary 1/4 sec cor
80,16 Intersect East boundary 20 Ks South of corner to secs 12 & 13 from which corner I scribe S 89° 51' West on true line between secs. 12 & 13
Va 14° 40' E.
4008 Deposit chained stake raised mound of earth 2½ ft high from pits 18 x 24 x 12 in deep for 1/4 sec cor
80,16 The corners to secs. 11, 12, 13 and 14
Land gently rolling
Soil good 2nd rate

T 34 N R 42 W

North of between Secs. 11 & 12
Va 14°35' E.

4000 Deposit charred stake
raised mound of earth
2½ ft high from pits
18 x 24 x 12 in deep
for 1/4 sec cor

5500 Ravine course N.E

8000 Deposit charred stake
raised mound of earth
2½ ft high from pits
18 x 24 x 12 in deep for
corner to secs. 1, 2
11 and 12
Drove marked Boneldeo stake
2 x 2 x 24 in. in O Epit
Land rolling
Soil second rate

T 34 N R 42 W

East on random line
between Secs. 1 & 12
Va 14°40' E.

3.10 Deep Ravine course N

4000 Set temporary 1/4 sec. cor.

8010 Intersect East boundary 16
lks South of corner to secs
1 & 12 from which corner
I run
S 89°53' West on true line
between secs 1 & 12
Va 14°40' E.

4005 Deposit charred stake
raised mound of earth
2½ ft high from pits
18 x 24 x 12 in deep for
1/4 sec cor

80,10 The corner to secs
1, 2, 11 and 12
Smooth even surface
Clay land
Soil first rate

T 34 N R 42 W

North between secs 10 2
on random line
Va - 14° 30' E

34.00 Drain course NE
40.00 Set temporary 1/4 sec cor
80.05 Intersect North boundary
8 Lks. West of corner to
secs. 10 2 from which
corner I mon
South 3' West on true line
between secs 10 2
Va 14° 30' E.
40.05 Deposit chained stake
raised mound of earth
2 1/2 ft high from pits
18 x 24 x 12 in. deep
for 1/4 sec cor
80.05 The corner to secs
1, 2, 11 and 12
Undulating dark
Clay loam
Soil good 2nd rate
Charles R. Stark Recorder
November 17th 1878

T 34 N R 42 W

North between secs 34 & 35
Va 14° 35' E.

33.75 Drain course SE
40.00 Deposit chained stake
raised mound of earth
2 1/2 ft high from pits 18
x 24 x 12 in deep for
1/4 sec cor
80.00 Deposit chained stake
raised mound of earth
2 1/2 ft high from pits 18
x 24 x 12 in deep for
corner to secs. 26, 27
34 and 35
Drove marked Bone leder
stake 2 x 2 x 24 in. in pit
Gently rolling Clay
and sandy loam
Soil Second rate

T 34 N R 4 W

East on random line
between secs. 26 & 35.
Va 14° 40' E,

21.80 Drain course SE
40.00 Set temporary 1/4 sec cor
80.04 Intersect N.S. line 10
lks North of corner to secs
25, 26, 35 and 36 from which
corner I run
N 89° 56' W on true line
between secs. 26 & 35
Va 14° 40' E,
40.02 Deposit chained stake
raised mound of earth
2 1/2 ft high from pits
18 x 24 x 12 in deep
for 1/4 sec cor
80.04 The corner to secs
26, 27, 34 & 35
Land gently rolling
Soil Second rate

T 34 N R 4 W

North between secs 26 & 27
Va 14° 35' E

29.00 Drain course SE
40.00 Deposit chained stake
raised mound of earth
2 1/2 ft. high from pits
18 x 24 x 12 in deep for
1/4 sec cor,
80.00 Deposit chained stake
raised mound of earth
2 1/2 ft, high from pits 18 x
24 x 12 in deep for
corner to secs 22, 23
26 and 27
Drove marked Boulder
stake 2 x 2 x 24 in. in pit
Laugently rolling
Clay & sandy soil
Second rate

T 34 N R 42 W

East on random line
between secs. 23 & 26
Va 14° 40' E.

	40.00	Set temporary 1/4 sec cor
	68.50	Drain course SE
8	79.92	Intersect N & S. line 20 chs. North of corner to secs 23. 24. 25 and 26 from which corner I run N 84° 51' West on true line between secs. 23 & 26 Va 14° 40' E.
4	39.96	Deposit chained stake raised mound of earth 24 in. high 3 mm pits 18 x 24 x 12 in. deep for 1/4 sec cor
8	79.92	The corners to secs 22, 23, 26 and 27 Land gently rolling Clay & Sandy loam Soil Secondrate

T 34 N R 42 W

North between secs 22 & 23
Va 14° 35' E.

36.90	Drain course East
40.00	Deposit chained stake raised mound of earth 24 in. high 3 mm pits 18 x 24 x 12 in. deep for 1/4 sec cor
80.00	Deposit chained stake raised mound of earth 24 in. high 3 mm pits 18 x 24 x 12 in. deep for corner to secs. 14, 15 22 & 23

Drove Marked Boundary stake 2 x 2 x 24 in. in S. E. pit
Gently rolling
Clay & Sandy loam
Soil Secondrate

T 34 N R 4 7 W

East on random line
between Secs. 14 & 23
Va 14° 40' E,

4000 Set temporary 1/4 sec cor
65.50 Drain course S E
79.94 Intersect N & S line 20
lks. North of corner to secs
13, 14, 23 & 24 from which
corner a tree
N 89° 51' West on true line
between Secs, 14 & 23
Va 14° 40' E,
39.97 Deposit Chamfered stake
raised mound of earth
2 1/2 ft high from pits
18 x 24 x 12 in deep
for 1/4 sec cor
79.94 The corners to Secs
14, 15, 22 & 23
Rolling clay and
Sandy Soil, Second rate

T 34 N R 4 7 W

North between Secs. 14 & 15
Va 14° 38' E,

13.10 Drain course N E
4000 Deposit Chamfered stake
raised mound of earth
2 1/2 ft high from pits
18 x 24 x 12 in deep for
1/4 sec corner
8000 Deposit Chamfered stake
raised mound of earth
2 1/2 ft high from pits
18 x 24 x 12 in deep
for corner to Secs. 10
11, 14 and 15
Bears marked Red Cedar stake
2 x 2 x 24 in in D. Y. pit
Rolling Clay & Sandy
Soil Second rate

T 34 N R 42 W

East on random line
between secs. 11 & 14
Va 14° 40' E

2500 Drain course N E
4000 Set temporary 1/4 sec cor
7998 Intersect N & S line at
corner to secs. 11, 12, 13
and 14 from which corner
I run
West on true line
between secs 11 & 14
Va 14° 40' E.

3999 Deposit charred stake
raised mound of north
2 1/2 ft high from pits
18 x 24 x 12 in deep
for 1/4 sec cor
7998 The corner to secs 10
11, 14 and 15
Rolling, Clay & sandy
Soil Second rate

T 34 N R 42 W

North between secs. 10 & 11
Va 14° 38' E.

4000 Deposit charred stake
raised mound of north
2 1/2 ft high from pits
18 x 24 x 12 in deep
for 1/4 sec cor
8000 Deposit charred stake
raised mound of north
2 1/2 ft high from pits
18 x 24 x 12 in deep
for corner to secs
2, 3, 10 and 11
Drove marked Red Cedar stake
2 x 2 x 24 in in Or pit
Gently rolling
Clay & sandy loam
Soil Second rate

T 34 N R 4 2 W

East on random line
between secs. 2 & 11
Va 14° 40' E.

4000 Set temporary 1/4 sec cor
8010 Intersect N.S. line
6 lks North of the corner
to secs 1, 2, 11 & 12 from
which corner I run
N 89° 05' W. on true line
between secs. 2 & 11
Va 14° 40' E.

4005 Deposit chances take
raised mound of earth
2 1/2 ft high 3 pits
18 x 24 x 12 in deep for
1/4 sec cor

8010 The corners to secs
2, 3, 10 and 11
Gently rolling
Clay & sandy loam
Soil second rate

T 34 N R 4 2 W

North on random line
between secs. 2 & 3
Va 14° 38' E.

4000 Set temporary 1/4 sec cor
8014 Intersect North boundary
10 lks East of corner to secs
2 & 3 from which
corner I run
South 4' E. on true line
between secs. 2 & 3
Va 14° 38' E.

4014 Deposit chances take
raised mound of earth
2 1/2 ft high 3 pits
18 x 24 x 12 in deep for
1/4 sec cor

8014 The corners to secs
2, 3, 10 and 11
Gently rolling
Clay & sandy loam
Soil second rate
Robert Harvey
November 17th 1878

T 34 N R 42 W

North between secs 33 & 34
Va 14° 52' E

1850 Ravine course East
4000 Deposit chained & take
raised mound of earth
2½ ft high from pits
18 × 24 × 12 in dep for
1/4 sec cor
8000 Deposit chained & take
raised mound of earth
2½ ft high from pits
18 × 24 × 12 in dep
for corner to secs
27, 28, 33 and 34
Drove marked Red Cedar stake
2 × 2 × 24 in in Dept
Surface rolling
South half third rate
North half second rate

T 34 N R 42 W

East on random line
between secs 27 & 34
Va 14° 15' E.

3900 Ravine course S E
4000 Dep temporary 1/4 sec cor
8018 Intersect N & S. line 31 Lks
North of corner to secs. 26
27, 34 and 35 from which
corner 3 trees
N 89° W 7 l West on true line
between secs. 27 & 34
Va 14° 15' E.
4009 Deposit chained & take
raised mound of earth
2½ ft high from pits 18 ×
24 × 12 in dep for 1/4
sec cor
8018 The corner to secs. 27
28, 33 and 34
Surface rolling
Soil good second rate

T 34 N R 42 W

North between secs. 27 & 28
Va 14° 52' E.

3600 Ravine course SW
4000 Deposit charred stake
raised mound of earth
2½ ft. high from pits
18 x 24 x 12 in deep
for 1/4 sec cor
8000 Deposit charred stake
raised mound of earth
2½ ft. high from pits
18 x 24 x 12 in deep for
corner to secs 21. 22,
27 & 28
Drove marked Red Cedar stake
2 x 2 x 24 in in S E pit
Rolling dark clay
loam Fir strata

T 34 N R 42 W.

East on random line
between secs. 22 & 27
Va 14° 15' E.

3910 Ravine course SW
4000 Set temporary 1/4 sec cor
8040 Intersect N & S. line 37
lks. North of corner to secs
22. 23. 26 and 27 from
which corner I run
N 89° 44' West on true line
between secs. 22 & 27
Va 14° 15' E.

4020 Deposit charred stake
raised mound of earth
2½ ft high from pits 18 x
24 x 12 in deep for 1/4
sec cor
8040 The corner to secs. 21. 22
27 and 28
Land rolling
Soil Second rate

T 34 N R 42 W

North between Secs. 21 & 22
Va 114° 48' E,

18.40 Drain course N E
37.25 Drain course East
4000 Deposit chained stake
raised mound of earth
2 ft high from pits 18 x
24 x 12 in deep for 1/4
sec corner
59.50 Ravine course N E,
62.00 Ravine course N E,
75.20 Ravine course East
8000 Deposit chained stake
raised mound of earth
2 ft high from pits 18
x 24 x 12 in deep for
corner to secs. 15, 16
21 and 22
Brow marked Red Cedar stake
2 x 2 x 24 in in S Edge
Rolling & broken
Soil Third rate

T 34 N R 42 W

East on random line
between Secs. 15 & 22
Va 114° 28' E,

2.35 Ravine course South
4000 Set temporary 1/4 sec cor
8028 Intersect N & S line 42 lks
South of corner to secs.
14, 15, 22 & 23 from which
corner I run
S 89° 42' West on true line
between Secs. 15 & 22
Va 114° 28' E,
140.14 Deposit chained stake
raised mound of earth
2 ft high from pits 18
x 24 x 12 in deep for
1/4 sec cor
8028 The corner to secs. 15, 16
21 and 22
Rolling Clay land
Soil Second rate

T 34 N R 4 2 W

North between secs. 15 & 16
Va 114° 45' E,

2670 Ravine course S E
4000 Deposit chained stake raised mound of earth 2½ ft high 3 pits 18 & 24 & 42 in deep for 1/4 sec cor
4800 Ravine course S E
8000 Deposit chained stake raised mound of earth 2½ ft high 3 pits 18 & 24 & 12 in deep for corner to secs. 9, 10, 15 and 16
Drove marked Red Cedar stake 2 & 2 & 24 in. in S E pit
This corner stands on top of high long narrow Divide Extending East and West
Soil Third rate

T 34 N R 4 2 W

East between secs 10 & 15
Va 114° 21' E,

4000 Set temporary 1/4 sec cor
8016 Intersect N & S. line 29 chs. North of corner to secs 10, 11, 14 and 15 from which corner 3 pines
N 89° 48' West on true line between secs. 10 & 15
Va 114° 21' E,
4008 Deposit chained stake raised mound of earth 2½ ft high 3 pits 18 & 24 & 12 in deep for 1/4 sec cor
8016 The corner to secs. 9, 10, 15 and 16
West half on top of divide
East half on South slope
Soil Second rate

T 34 N R 42 W

North between secs. 9 & 10
Va 14° 48' E.

4000 Deposit charred stake raised mound of earth 2½ ft high from pits 18 & 24 & 12 in deep for 1/4 Sec cor

7620 Ravine course N E

8000 Deposit charred stake raised mound of earth 2½ ft high from pits 18 & 24 & 12 in deep for corner to secs. 3, 4, 9 and 10
Drove marked Bor elder stake 2 x 2 x 24 in in Depit
Surface rolling
Soil thirdrate

T 34 N R 42 W

East on random line between secs. 3 & 10
Va 14° 21' E.

600 Ravine course N E

1700 Ravine course NW

2020 Ravine course NW

4000 Set temporary 1/4 sec cor

8006 Intersect N & S. line 35 lks North of corner to secs. 2, 3 10 and 11 from which corner I run
N 89° 45' West on true line between secs 3 & 10
Va 14° 21' E.

4003 Deposit charred stake raised mound of earth 2½ ft high from pits 18 & 24 & 12 in deep for 1/4 sec cor

8006 The corner to secs 3, 4, 9 and 10
Surface rolling
East half second rate
West half broken thirdrate

T 34 N R 4 ½ W

North on random line
between secs. 3 & 4
Va 14° 48' E,

4000 Set temporary 1/4 sec cor
71.50 Ravine course N E
7976 Intersect North boundary at
corner to secs 3 & 4 from
which corner I run
South on true line
between secs 3 & 4
Va 14° 48' E,

3976 Deposit chained stake
raised mound of earth
2½ ft high from pits 18+
2+1½ in deep for 1/4
sec cor

7976 The corners to secs
3, 4, 9 and 10
South 20 chs. rolling
& broken, thirdrate
North 60 chs. good dark
Clay loam, firstrate
Charles R Stakweather
November 18th 1878

T 34 N R 4 ½ W

North between secs. 32 & 33
Va 14° 50' E

4000 Deposit chained stake
raised mound of earth
2½ ft high from pits 18
+2+1½ in deep for 1/4
sec cor

8000 Deposit chained stake
raised mound of earth
2½ ft, high from pits
18+2+1½ in deep for
Corner to secs. 28, 29
32 & 33
Drove marked Boxelder stake
2+2+24 in in S E pit
Gently rolling, Clay and
Sandy Soil, Seconndrate

T 34 N R 42 W

East on random line
between secs 28 & 33
Va 14° 55' E.

.60	Drive course SE
30.25	Drive course SE
4000	Set temporary 1/4 sec cor
80.12	Intersect N.S. line 6
	chs. South of corner to secs
	27, 28, 33 and 34 from
	which corner B ars
	S 89° 57' W Western true line
	between secs 28 & 33
	Va 14° 55' E
4006	Deposit chained stake
	raised mound of earth
	2 1/2 ft high 3 pits
	18 x 24 x 12 in deep
	for 1/4 sec cor
8012	The corner to secs. 28
	29, 32 & 33
	Rolling, Clay & Sandy
	loam Soil Secondrate

T 34 N R 42 W.

North between secs. 28 & 29
Va 14° 48' E.

1,10	Drive course East
4.50	Drive course SE
6,50	Same drive course SW
28,80	Same drive course SE
4000	Deposit chained stake
	raised mound of earth
	2 1/2 ft high 3 pits 18
	x 24 x 12 in deep for 1/4
	sec cor
8000	Deposit chained stake
	raised mound of earth
	2 1/2 ft high 3 pits
	18 x 24 x 12 in deep for
	corner to secs. 20, 21
	28 and 29
	Drove marked Box elder
	stake 2 x 2 x 24 in. in SE pit
	Rolling Clay land
	Soil Secondrate

T 34 N R 42 W

East on random line
between secs 21 & 28
Va 14° 50' E.

9.60 Drain course SE
4000 Set temporary 1/4 sec cor
8008 Intersect N & S. line at
corner to secs. 21, 22, 27 &
28 from which corner
I run
West on true line
between secs. 21 & 28
Va 14° 50' E.

40.04 Deposit charred stake
raised mound of north
2 1/2 ft high from pits 18
x 24 x 12 in deep for
1/4 sec cor
8008 The corner to secs
20, 21, 28 and 29
Gently rolling Clay
Soil good secondrate

T 34 N R 42 W

North between Secs. 20 & 21
Va 14° 48' E.

17.50 Drain course SE
4000 Same Drain course SW
4000 Deposit charred stake
raised mound of earth
2 1/2 ft high from pits 18 x
24 x 12 in deep for 1/4
sec cor
8000 Deposit charred stake
raised mound of earth
2 1/2 ft. high from pits 18
x 24 x 12 in. deep for
Corner to secs. 16, 17
20 & 21
Drove marked Bowelder
stake 2 x 2 x 24 in in Pit
Land rolling Clay
Soil secondrate

T 34 N R 42 W

East on random line
between secs. 16 & 21
Va 14°50' E.

4000 Set temporary 114 sec cor
59.75 Drain course South
79.88 Intersect N & S. line 12
lks. North of corner to secs
15, 16, 21 & 22 from which
corner I run
N 89°55' West on true line
between secs 16 & 21
Va 14°50' E

39.94 Deposit charred stake
raised mound of earth
2½ ft high from pits
18 x 24 x 12 in deep
for 114 sec cor
79.88 The corner to secs
16, 17, 20 & 21
High rolling Clay
Soil secondrate

T 34 N R 42 W

North between secs. 16 & 17
Va 14°48' E.

4000 Deposit charred stake
raised mound of earth
2½ ft high from pits 18
x 24 x 12 in deep for 114
sec cor
8000 Deposit charred stake
raised mound of earth
2½ ft high from pits 18
x 24 x 12 in deep for
corner to secs. 8, 9
16 and 17
Drove marked Red Cedar stake
2 x 2 x 24 in. in S. E. pit.
High rolling Clay
Soil secondrate

T 34 N R 42 W

East on random line
between secs. 9 & 16
Va. 14° 50' E.

4000 Set temporary 1/4 sec cor

8000 Intersect, N & S. line
26 Lks. North of corner to
secs. 9, 10, 15 and 16 from
which corner a wit
N 89° 49' West on true line
between secs. 9 & 16
Va. 14° 50' E.

4000 Deposit Chained stake
raised mound of earth
2 1/2 ft high from pits
18 x 24 x 12 in deep for
1/4 sec cor

8000 The corner to secs
8, 9, 16 and 17
High rolling Clay
Soil Secondrate

T 34 N R 42 W.

North between secs. 8 & 9
Va 14° 45' E.

4000 Deposit Chained stake
raised mound of earth
2 1/2 ft high from pits
18 x 24 x 12 in deep
for 1/4 sec cor

8000 Deposit Chained stake
raised mound of earth
2 1/2 ft high from pits
18 x 24 x 12 in deep
for Corner to secs
4, 5, 8 and 9
Drove marked Boulder stake
2 x 2 x 24 in in S Pit
High rolling Clay
Soil Secondrate

T 34 N R 42 W

East on random line
between secs 4 & 9
Va 14° 50' E.

4000 Set temporary 1/4 sec cor
8028 Intersect N & S. line 18 lks North of corner to secs 3, 4, 9 and 10 from which corner a pine N 89° 52' West on true line between secs. 4 & 9 Va 14° 50' E.
40.14 Deposit chained stake raised mound of earth 2 1/2 ft high from pits 18 x 24 x 12 in deep for 1/4 sec cor
8028 The corner to secs. 4 5, 8 and 9
High, rolling Clay Soil second rate

T 34 N R 42 W

North on random line
between secs. 4 & 5
Va 14° 48' E.

1530 Drain course East
25.10 Drain course N E
4000 Set temporary 1/4 sec cor
8010 Intersect North boundary 42 lks West of corner to secs. 4 & 5 from which corner a pine South 18' W. on true line between secs. 4 & 5 Va 14° 48' E.
4010 Deposit chained stake raised mound of earth 2 1/2 ft high from pits 18 x 24 x 12 in deep for 1/4 sec cor
8010 The corner to secs. 4 5, 8 and 9
Rolling Clay land Soil second rate
Robert Harvey
November 18th 1878

S 34 N R 4 2 W.

North between secs. 31 & 32
Va 14° 50' E.

4000 Deposit chained stake raised mound of earth 2½ ft high 3 pits 18 x 24 x 12 in. deep for 1/4 sec cor

4600 Drain course East

78.30 Drain course SE

8000 Deposit chained stake raised mound of earth 2½ ft high 3 pits 18 x 24 x 12 in. deep for corner to secs. 29. 30 31 and 32
Drove marked Pine stake 2 x 2 x 24 in. in S E pit
Rolling Clay land
Soil Secondrate

S 34 N R 4 2 W

East on random line between secs. 29 & 32
Va 14° 50' E.

4000 Set temporary 1/4 sec cor

44.20 Drain course South

79.60 Intersect N & S. line 81 lks South of corner to secs. 28 29. 32 & 33 from which corner I run S 89° 57' West on true line between secs. 29 & 32
Va 14° 50' E.

39.80 Deposit chained stake raised mound of earth 2½ ft high 3 pits 18 x 24 x 12 in. deep for 1/4 sec cor

79.60 The corner to secs. 29 30. 31 and 32
Rolling Clay land
Soil Secondrate

T 34 N R 42 W

Weston random line
between secs. 30 & 31
Va 14° 50' E.

16,80 Drain course SE
32,10 Drain course NE
4000 Set temporary 1/4 sec cor
8007 Intersect West boundary
7 lks. North of corner to secs
30 & 31 from which corner
I run
N 89° 57' East on true line
between secs. 30 & 31
Va 14° 50' E.
4007 Deposit charred stake
raised mound of earth
2 1/2 ft. high from pits 18
x 12 x 12 in deep for
1/4 sec cor
8007 The corner to secs. 29,
30, 31 and 32
Rolling Clay land
Soil secondrate

T 34 N R 42 W

North between secs. 29 & 30
Va 14° 55' E.

4000 Deposit charred stake
raised mound of earth
2 1/2 ft. high from pits 18
x 12 x 12 in deep for
1/4 sec corner
4800 Drain course SE
8000 Deposit charred stake
raised mound of earth
2 1/2 ft high from pits 18 x
12 x 12 in. deep for
Corner to secs. 19, 20
29 & 30
Drive marked Red Cedar stake
2 x 2 x 24 in in S E pit
Rolling Clay land
Soil secondrate

T 34 N R 42 W

East on random line
between secs. 20 & 29
Va 14° 55' E.

4000 Set temporary 1/4 sec cor
4200 Drain course SE
79.80 Intersect N & S. line 20 lks
North of corner to secs. 20
21, 28 and 29 from which
corner I run
N 89° 51' West on true line
between secs. 20 & 29
Va 14° 55' E.

3990 Deposit charred stake
raised mound of north
2 1/2 ft. high from pits
18 x 24 x 12 in deep
for 1/4 sec cor

7980 The corner to secs. 19
20, 29 and 30
Rolling Clay land
Soil Secondrate

T 34 N R 42 W

West on random line
between secs. 19 & 30
Va 14° 55' E.

2500 Drain course South
4000 Set temporary 1/4 sec cor
5200 Drain course SE
79 50 Intersect West boundary
16 lks. North of corner to secs
19 & 30 from which
corner I run
N 89° 53' East on true line
between secs 19 & 30
Va 14° 55' E.

3950 Deposit charred stake
raised mound of north
2 1/2 ft. high from pits 18 x
24 x 12 in deep for 1/4
sec corner

7950 The corner to secs. 19
20. 29 and 30
High rolling Clay
Soil secondrate

T 34 N R 42 W

North between secs. 19 & 20
Va 14° 55' E
4000 Deposit chaned stake
raised mound of earth
2½ ft high from pits 18 & 24
& 12 in deep for 1/4
sec cor
4520 Ravine course East
8000 Deposit chaned stake
raised mound of earth
2½ ft high from pits
18 & 24 & 12 in deep
for corner to secs
17, 18, 19 and 20
Drove marked Pine stake
2 x 2 x 24 in in S. Epit
Rolling Clay land
Soil second rate

T 34 N R 42 W

East on random line
between secs. 17 & 20
Va 14° 58' E.
4000 Set temporary 1/4 sec cor
4125 Drain course South
8004 Intersect N & S. line 14 Ks
North of corner to secs 16
17, 20 & 21 from which
corner I run
N 89° 54' West on true line
between secs. 17 & 20
Va 14° 58' E
4002 Deposit chaned stake
raised mound of earth
2½ ft high from pits 18 &
24 & 12 in. deep for 1/4
sec cor
8004 The corner to secs. 17
18, 19 and 20
Rolling Clay land
Soil second rate

T 34 N R 42 W

West on random line
between secs. 18 & 19
Va 14°58' E.
4000 Set temporary 1/4 sec cor
7937 Intersect West boundary
15 lks. South of corner to secs
18 & 19 from which corner
I run
S 89°54' East on true line
between secs. 18 & 19
Va 14°58' E.
3937 Deposit charred stake
raised mound of earth
2 1/2 ft high from pits
18 x 24 x 12 in. deep
for 1/4 sec cor
7937 The corner to secs. 17, 18
19 and 20
Rolling clay land
Soil second rate

T 32 N R 42 W

North between secs. 17 & 18
Va 14°55' E
4000 Deposit charred stake
raised mound of earth
2 1/2 ft high from pits 18 x
24 x 12 in deep for 1/4
sec cor
73.00 Drain course NW
8000 Deposit charred stake
raised mound of earth
2 1/2 ft high from pits
18 x 24 x 12 in deep for
corner to secs. 7, 8
17 and 18
Drove marked Pine stake
2 x 2 x 24 in. in S E pit
High rolling clay
Soil second rate

T 34 N R 42 W

East on random line
between secs. 8 & 17
Va 14° 58' E

4000 Set temporary 1/4 sec cor
7.50 Ravine course NE.
80.26 Intersect N bdy. line 18.
Lks. South of corner to secs
8, 9, 16 & 17 from which
corner I run
S 89° 52' West on true line
between secs. 8 & 17
Va 14° 58' E
40.13 Deposit chained stake
raised mound of earth
2 1/2 ft high from pits 18"
x 24" x 12" in dep for
1/4 sec cor
80.26 The corner to secs. 7
8, 17 and 18
High rolling Clay
Soil Secondrate

T 32 N R 42 W.

West on random line
between secs. 7 & 18
Va 14° 58' E.

12.50 Ravine course NE
32.75 Ravine course NE
4000 Set temporary 1/4 sec cor
79.62 Intersect West boundary
6 Lks South of corner to secs
7 & 18 from which corner
I run
S 89° 57' East on true line
between secs. 7 & 18
Va 14° 58' E.
39.62 Deposit chained stake
raised mound of earth
2 1/2 ft high from pits 18"
x 24" x 12" in dep for
1/4 sec cor
79.62 The corner to secs. 7
8, 17 & 18
High rolling Clay
Soil Secondrate

S 34 N R 42 W

North between secs. 7 & 8
Va 14° 52' E,

4000 Deposit chained stake
raised mound of earth
2½ ft high from pits 18
x 24 x 12 in deep for
1/4 sec cor

8000 Deposit chained stake
raised mound of earth
2½ ft high from pits
18 x 24 x 12 in deep
for Corner to secs. 5,
6. 7 and 8
Drove marked Red Cedar stake
2 x 2 x 24 in in pit
High rolling Clay
Soil Secondrate

S 34 N R 42 W

East on random line
between secs. 5 & 8
Va 14° 58' E,

14.10 Ravine course North
4000 Set temporary 1/4 sec cor.
79.90 Intersect N & S line 8 chs
North of corner to secs. 4
5, 8 and 9 from which
corner B. run
N 89° 57' West on true line
between secs. 5 & 8
Va 14° 58' E.

3995 Deposit chained stake
raised mound of earth
2½ ft high from pits 18
x 24 x 12 in deep for
1/4 sec cor

7990 The corner to secs 5
6. 7 and 8
High rolling Clay
Soil Secondrate

T 34 N R 42 W

West on random line
between secs. 6 & 7
Va 14°58' E.

4000 Set temporary 1/4 sec cor.
62.50 Creek 30 lks. wide runs N.
79.90 Intersect West boundary
at the corner to secs. 6 & 7
from which corner I run
East on true line
between secs. 6 & 7
Va 14°58' E.

39.90 Deposit charred stake
raised mound of earth
2 1/2 ft high from pits
18 x 24 x 12 in deep
for 1/4 sec cor
79.90 The corner to secs
5, 6, 7 and 8
High & broken Clay
Soil thirdrate

T 34 N R 42 W

North on random line
between secs. 5 & 6
Va 14°54' E.

39.50 Ravine course NW
4000 Set temporary 1/4 sec cor
80.16 Intersect North boundary
17 lks. West of corner to secs
5 & 6 from which corner
I run
South 7' West on true line
between secs. 5 & 6
Va 14°54' E.

40.16 Deposit charred stake
raised mound of earth
2 1/2 ft high from pits 18
x 24 x 12 in deep for
1/4 sec cor
80.16 The corner to secs. 5,
6, 7 and 8
High rolling & broken
by ravines, Clay
Soil Thirdrate
Some Pine trees in Ravines
in secs. 5 & 6, Nov. 19th 1878
Charles R Starkweather

T 34 N R 42 W.

General Description

This township is watered in secs. 6 & 7 by Wounded Knee Creek which runs North
The surface is rolling prairie somewhat broken by ravines yet there is a large amount of good land in the Township
The soil is a dark clay loam
A high narrow divide extends East and West in the North part of the Township. It is about 4 miles in length and forms the water-shed between Antelope creek and Wounded Knee Creek
Some scattering

trees along Wounded Knee Creek
There is some good farming land in the Eastern part of the township.
The surface is covered with rich nutritious grasses

T 34 N R 42 W

List of Names

A list of the names of the individuals employed to assist in running, measuring the lines and corners described in the foregoing field notes of Township 34 N R 42 W. 6th Principal Meridian Nebraska showing the respective capacities in which they acted:—

William Albertson, Chainman
David Davis Chainman
Max Amende Cornerman
Samuel Britton, Cornerman
Edevin Turner, Flagman

W S. Orr Chainman
J S Davenport Chainman
R R Crow. Cornerman
E J Sulky Cornerman
S. F. Kenny Flagman

We hereby Certify that we assisted Robert Harvey and Charles R. Starkweather Deputy Surveyors in Surveying and subdividing Township No 34 North of the Base Line of Range No 42 West of the 6th Principal Meridian in Nebraska And that said Township has been in all respects to the best of our knowledge and belief well and faithfully surveyed and the boundary Monuments planted according to the instructions furnished by the Surveyor General of dimensions, Character and Construction and Marking and in the manner as specifically described in the foregoing field Notes

Harvey

William Culbertson Chainman
David Davis Chainman
Max Amende Cornerman
Samuel Britton Cornerman
Elvin Turner Flayman

Starkweather

W. S. Orr Chainman
J. S. Davenport Chainman
E. J. Seeley Cornerman
H. R. Crowe Cornerman
S. F. Reeny Flayman

Signed in my presence and sworn to before me this 16th of Dec 1878

A. G. Kendall
Clerk Dist Court
Howard Co Nebr.

I, Charles R. Starkweather, Deputy Surveyor, do solemnly swear that in pursuance of a joint Contract wherein Nicholas J. Paul, Robert Harvey, Nicholas R. Starkweather are joint Contractors with John R. Clark, United States Surveyor General for the District of Nebraska and Iowa, bearing date the 31st day of July 1878, I have well faithfully and truly, in my own proper person and in strict conformity with the Instructions furnished by the Surveyor General, the Surveying Manual and the Laws of United States, surveyed all those parts of portions of Township No. 34 North of the Base Line of Range No. 42 West of the 6th Principal Meridian Nebraska that are represented in the foregoing field notes as having been surveyed under my direction, and I do further solemnly swear that all the corners of said surveys have been established and perpetuated in strict accordance with the Surveying Manual, printed Instructions and Special Instructions of the Surveyor General, of dimensions Character, Construction and marking, and in the manner as specifically described in the foregoing Field Notes and that the foregoing field notes are the true and Original Field Notes of such Surveys

Charles R Starkweather
Deputy Surveyor

Signed in my presence and sworn before me this 1st day of April A.D. 1879

A Kendall
Clerk Dist Court

I, Robert Harvey, Deputy Surveyor do solemnly swear that in pursuance of a joint Contract wherein Nicholas J. Paul, Robert Harvey and Charles R. Harkoventher are joint Contractors with John R. Clark United States Surveyor General for the District of Nebraska and Iowa, bearing date the 31st day of July 1878, I have, well faithfully and truly and in my own proper person and in strict Conformity with the Instructions furnished by the Surveyor General the Surveying Manual, and the laws of the United States, surveyed all those parts or portions of Township No. 34 North of the Base Line of Range No 42 West of the 6th Principal Meridian in Nebraska, that are represented in the foregoing field Notes as having been surveyed under my directions, and

I do further solemnly swear that all the corners of said surveys have been established and perpetuated in strict accordance with the Surveying Manual, printed Instructions and Special Instructions of the Surveyor General, of dimensions, Character, Construction and Marking, and in the manner as specifically described in the foregoing field Notes and that the foregoing are the true and Original field Notes of such survey

Robert Harvey
Deputy Surveyor

Signed in my presence and sworn before me this 1st day of April 1879

A. Kendall
Clerk Dist Court

Surveyor Generals Office
Plattsmouth Neb. May 23d 1879

The foregoing field notes of the Survey & Subdivision of Township No 34 North of the Base Line & Range No 14 East of the 6th Principal Meridian in Nebraska. Executed by Robt Harvey & Charles R. Starkweather Deputy Surveyors under joint Contract No 109 dated July 31st 1878 in the Month of November 1878 having been Critically Examined the Necessary Corrections & Explanations made, the said field Notes and the Survey they describe are hereby approved -

Geo S Smith
Surveyor General

Field Notes

of

the subdivision lines and retracings of

Township 35 North Range 42 West

of the 6th Principal Meridian

by

Joseph H. Fairfield Deputy Surveyor

Under his contract of June 6th 1882

Survey commenced July 17th 1882

Survey completed July 19th 1882.

Township 35 N Range 42 West
of the 6th Principal Meridian
Lyndey



Retracings

S.B. of Tp. 35 N.R. 42 W of the 6th Principal Meridian

Chains. Before proceeding to subdivide this Township. I set my compass at the corner to Tps. 34 and 35 N. Rs. 41 and 42 W. recently rebuilt and thoroughly tested it, particularly the latitude and reversing apparatus, and found it to be in perfect adjustment and also proved Latitude 42° 58' N. to be correct. Thence I run West on a blank line on the S. boundary of Section 36.

Va. 14° 10' E.

39.94 To a point 28 lks. N. of 1/4 sec. cor. A mound of earth with pits and cedar stake properly marked lying in pit I redug the pits. rebuilt mound and drove stake in E. pit

79.95 To a point 53 lks. N. of cor. to Secs. 1.2. 35 and 36. A mound of earth with pits and cedar stake 2 ft. long 2 ins. square properly marked. lying in S.E. pit.

Retracing

S.B. of Dp. 35 N.R. 42 W. of the 6th Principal Meridian

Chains.		I redug the pits. rebuilt mound. and drove stake in S.E. pit
		The course and measurement on this boundary is therefore practically correct
		Note. The corners on this line are nearly all destroyed. I therefore continue the retracings as per instructions.
		West on a blank line on the South boundary of Sec. 35
		Va. 14° 15' E.
40.08		To a point 27 lks. N. of the ¼ sec. cor. A mound of earth with pits and cedar stake 2 ft. long 2 ins. square properly marked lying in pit. I redug the pits. rebuilt mound and drove stake in E. pit.
80.14		To a point 49 lks. N of cor. to Secs.

Retracing

S.B. of Dp 35 N. R 42 W. of the 6th Principal Meridian

Chains.		2.3. 34 and 35. A mound of earth with pits and cedar stake 2 ft. long 2 ins. square properly marked, lying in S.E. pit. I redug the pits rebuilt mound and drove stake in S.E. pit.
		West on a blank line on S. boundary of Section 34.
		Va. 14° 15' E.
40.10		To a point 21 lks. N. of ¼ sec. Cor. A mound of earth with pits and stake 2 ft. long 2 ins. square, properly marked, lying in E. pit. I redug the pits. rebuilt mound and drove stake in E. pit.
80.28		To a point 47 lks. N. of cor. to Secs. 3. 4. 33 and 34. A mound of earth with pits and cedar stake 2 ft. long 2 ins. square. properly marked, lying in pit. I redug the pits. rebuilt mound and drove stake in S.E. pit.

Retracings

S. B. of Tp. 35 N. R. 42 W. of the 6th Principal Meridian

Chains	
	West on a blank line on S. boundary of Section 33.
	Va. 14° 15' E.
39.97	To a point 33 lks. N. of ¼ sec. cor. A mound of earth with pits and stake 2 ft. long 2 ins. square, properly marked, lying in pit. I redug the pits. rebuilt mound and drove stake in E. pit.
79.87	To a point 49 lks. N. of cor. to Secs. 4. 5. 32 and 33. A mound of earth with pits and stake 2 ft long 2 ins. square, properly marked, lying in pit. I redug the pits. rebuilt mound and drove stake in S.E. pit.

West on a blank line on S. boundary of Section 32.

Va. 14° 12' E.

39.96	To a point 20 lks. W. of ¼ sec. cor. A. mound of earth with pits. and

Retracings

S. B. of Tp. 35 N. R. 42 W. of the 6th Principal Meridian

Chains.	
	Stake 2 ft. long 2 ins. square, properly marked, lying in pit. I redug the pits. rebuilt mound and drove stake in E. pit.
79.91	To a point 45 lks. N. of cor. to Secs. 5. 6. 31 and 32. A mound of earth with pits and cedar stake 2 ft. long 2 ins. square, properly marked, lying in pit. No bearing trees were marked. I redug the pits. rebuilt mound and drove stake in S.E. pit.

West on a blank line on the S. boundary of Section 31

Va. 14° 5' E.

40.10	To a point 27 lks. N. of ¼ sec. cor. A mound of earth with pits and stake 2 ft. long 2 ins. square, properly marked, lying in pit. I redug the pits. rebuilt mound and drove

Retracings

S.B. of Trac. Pk. 35 N.R. 42 W. of the 6th Principal Meridian

Chains.	
	Stake in E. pit.
79.83	To a point 55 lks. W. of cor. to Tps. 34 and 35 N. Rs. 42 and 43 W. A mound of earth with pits. and Cedar stake 2 ft long 2 ins. square, properly marked, lying in pit. I redug the pits. rebuilt mound and drove stake in E. pit.
	From the corner to Townships 34 and 35 N. Ranges 42 and 43 W. I run. North on a blank line on W. boundary of Sec. 31
	Va. 14° 5' E.
3993	To a point 4 lks. E. of ¼ sec. cor. A mound of earth with pits and stake. 2 ft long 2 ins. square, properly marked, lying in pit. I redug the pits. rebuilt mound and drove stake in N. pit.

Retracings

W.B. of Trac. Pk. 35 N.R. 42 W. of the 6th Principal Meridian

Chains	
79.91	To a point 9 lks. E. of cor. to Secs 25. 30. 31 and 36. A mound of earth with pit and pine stake 2 ft. long 2 ins. square, properly marked, lying in pit. I redug the pits. rebuilt mound and drove stake in S.E. pit.
	From the corner to Townships 34 and 35 N. Ranges 42 and 43 W. I run. North on a blank line on W. boundary of section 30.
	Va. 14° — E.
3998	To a point 3 lks. E. of ¼ sec. cor. A mound of earth with pits and stake 2 ft. long 2 ins. square, properly marked, lying in pit. I redug the pits. rebuilt mound and drove stake in W. pit.
79.96	To a point 7 lks. E. of cor. to Sec. 19. 24. 25 and 30. A mound of earth with pits and Pine stake 2 ft. long 2 ins. square, properly marked, lying in pit. I redug the pits. rebuilt mound and

Retracings

W.B. of Tow. No. 35 N.R. 42 W. of the 6th Principal Meridian.

Chains. drove stake in S.E. pit.

North on a blank line on W. boundary of section 19.

Va. 14° 5' E.

40.00 To a point 1 lk. E. of the 1/4 sec. cor. A mound of earth with pits and stake 2 ft. long 2 ins. square, properly marked, lying in pit. I dug the pits. rebuilt mound and drove stake in N. pit.

61.26 To a point 8 lks. E. of closing corner to Fractional Tps. 35 N. Ranges 42 and 43 W.: A mound of earth with pits and Pine stake 2 ft. long 2 ins. square, properly marked, lying in pit. I dug the pits rebuilt mound and drove stake in E. pit.

J. H. Fairfield July 17th 1882

Retracings

W.B. of Tow. No. 35 N.R. 42 W. of the 6th Principal Meridian.

Chains. From the closing corner to Fractional Tps. 35 N. Ranges 41 and 42 W. recently built. I run West on a blank line on the N. boundary of sec. 24

Va 14° 15' E.

14.00 To Mile Post No. 130 on the boundary line of Nebraska and Dakota. A decayed Post, properly marked. which I found lying alongside a mound of earth with pits. I set a Pine Post 4 ft. long 4 ins square in the old mound for mile post No 130. marked "130 M" on East. "N.E.B." on the S. and "D.T.A.K." on the N. sides. dug pits 30×24×24 ins. E. and W. of Post 6 ft. distant and raised a mound of earth. Thence I run on said boundary West on a blank line on the 131st mile

Retracings

N.B. of Frac. Tp. 35 N. R. 42 W. of the 6th Principal Meridian

Chains. Va. 14° 15' E.

80.00 To a point 3 lks. S. of Mile post No 131. A mound of earth with pits. No. post to be found. I set a Pine Post 4 ft long 4 ins. square in the old mound for Mile Post No 131 Marked "131. M." on E. "N.E.B." on S. and "D.A.K." on N. sides. dug pits 30 x 24 x 24 ins. E. and W. of Post 6 ft. distant and raised a mound of earth.

West on a blank line on the 132nd mile

Va. 14° 15' E.

79.30 To a point 14 lks. S. of mile post No. 132. A decayed post, properly marked, which I found lying alongside a mound of earth with pits. I set a Pine post 4 ft. long 4 ins. square

Retracings

N.B. of Frac. Tp. 35 N. R. 42 W. of the 6th Principal Meridian

Chains. in old mound for mile post No. 132 marked "132 M." on E. "N.E.B." on S. and "D.A.K." on N. sides. dug pits 30 x 24 x 24 ins. E. and W. of Post 6 ft. dist. and raised a mound of earth

---

West on a blank line on the 133rd mile

Va. 14° 15' E.

79.82 To a point 12 lks. S. of Mile Post No. 133 A mound of earth with pits. No post to be found. I set a Pine Post 4 ft. long 4 ins. square in the old mound for mile Post No. 133 marked "133 M." on E. "N.E.B." on S. and "D.A.K." on N. sides. dug pits 30 x 24 x 24 ins. E. and W. of Post 6 ft. distant and raised a mound of earth.

West on a blank line on the 134th mile

N.B. of Fract. Ps. 35 N. R. 42 W. of the 6th Principal Meridian

Chains.	
	Va. 14° 10' E.
79.30	To a point 7 lks. S. of mile Post No. 134 An Ash Post 6 ft. long 3 ins. square, properly marked, lying alongside mound of earth with pits: I reset Post in old mound, redug the pits and rebuilt mound
	Westw'd a blank line on the 135th mile
	Va. 14° 5' E.
79.35	To a point 11 lks. S. of mile Post No. 135. A small Elm Stake, properly marked, in mound of earth with pits I set a pine post 4 ft. long 4 ins. square marked "135 M". on E. "M. C. B." on S. and "D. A. K." on the W. sides dug pits 30 x 24 x 24 ins. E. and W. of Post 6 ft. distant and raised a mound of earth

N.B. of Frac. Ps. 35 N. R. 42 W. of the 6th Principal Meridian

Chains.	
	Westw'd a blank line on the 136th mile
	Va. 14° — E.
69.00	To a point 14 lks. S. of the closing corner to Fractional Tps. 35 N. Rs. 42nd and 43. W. recently built J. L. Propst July 17th 1882.

Township 35 N. Range 42 West of

Chains	
	From the corner to secs. 1. 2. 35 and 36
	I run North between Secs. 35 and 36
	Variation 14° — E.
40.00	Deposited a Charred stake 12 ins. in the ground. For ¼ sec. cor. Dug pit 18 x 18 x 12 ins. W and S. of stake 5½ ft. dist. and raised a mound of earth 1½ ft. high 3½ ft. base over it. In N. pit drove stake 2 ft. long 2 ins. square 12 ins. in the ground Marked ¼ S. on West Face.
80.00	Deposited a Charred stake 12 ins. in the ground. For cor. to Secs. 26. 26. 35 and 36, dug pits 18 x 18 x 12 ins. in each sec. 5½ ft. dist. and raised a mound of earth 2 ft. high 4½ ft. base over it. In S.E. pit drove a stake 2 ft. long 2 ins. square. Marked T 35 S. 25, on N.E. R 42 S 36 on S.E. S. 35 on S.W. and S. 26 on N.W. faces with

the 6th Principal Meridian

Chains	
	Notch on South and East Edges.
	Land rolling
	Soil 2nd rate
	Vegetation grass.
	East Run. between Secs. 25 and 36
	Va. 14° 10' E.
31.00	Enter sand hills bears S.E. and N.W.
40.00	drove stake for Temp. ¼ sec. cor.
79.90	Intersect E. boundary of Tp. 66 Rk. S. of cor. to Secs. 25. 36. 31 and 36.
	Thence I run S. 89° 32' W. on a true line between secs 25 and 36 with same Variation
39.95	Deposited a chared stake 12 ins. in the ground. for ¼ sec. cor. dug pits 18 x 18 x 12 ins. E and W. of stake 3½ ft. dist. and raised a mound of earth 1½ ft. high 3½ ft. base over it. In East pit drove a stake

Township 35 North Range 42 West of the 6th Principal Meridian

Chains. 2 ft. long 2 ins. square. 12 ins in the ground. marked 1/4 S. on North face.

79.90 The cor. to Secs. 25. 26. 35 and 36.

Land broken

Soil Sandy 4th rate

Vegetation sparse grass.

North Between Secs. 25 and 26.

Variation 14° – E

40.00 Deposited a charred stake 12 ins. in the ground, for 1/4 sec. cor. Dug pits 18×18×12 ins. N. and S. of stake 5½ ft. dist. and raised a mound of earth 1½ ft. high 3½ ft. base over it.

In N. pit drove a stake 2 ft. long 2 ins. square. 12 ins. in the ground. Marked 1/4 S on W. face.

80.00 Deposited a Charred stake 12 ins. in the ground, for cor. to Secs. 23. 24. 25 and 26. dug pits 18×18×12 ins.

Chains. in each sec. 5½ ft. dist. and raised a mound of earth 2 ft. high 4½ ft base over it.

In S.E. pit. drove a stake 2 ft. long 2 ins. square. 12 ins. in the ground. marked T. 35 S. 24 on N.E. R. 42 S. 25 on S.E. S. 26 on S.W. and S. 23 on N.W. face. with 2 notches on S. and 1 on E. edges.

Land rolling

Soil 3rd rate

Vegetation grass.

East Ran Between Secs. 24 and 25

Va. 14° 10' E.

40.00 Drove stake for Temp. 1/4 sec. cor.

50.00 Enter Marsh brs. N. and S.

79.78 Intersect E. boundary of Tp. 46 lks. true point for S. of cor. to Secs. 19. 24. 25 and 30 11.59 lchs. S. of Witness cor.

Thence I run S. 89° 40' W. on a true

Township 35 North Range 42 West

Chains.	
	line between secs. 24 and 25 with same Variation
39.89	Deposited a charred stake 12 ins. in the ground. for ¼ sec. cor. Dug pits 18×18×12 ins. E. and W. of stake 5½ ft. dist. and raised a mound of earth 1½ ft. high 3½ ft. base over it. Ins E. pit drove a stake 2 ft. long 2 ins. square 12 ins. in the ground. marked ¼ S. on W. face.
79.78	The cor. to Secs. 23. 24. 25 and 26.
	Land broken
	Soil 4th rate
	Vegetation sparse grass.

North Between Secs. 23 and 24

Variation 14° – E.

14.00	Enter sand hills br: N.W. and S.E.
40.00	Deposited a Charred stake 12 ins. in the ground. for ¼ sec. cor. Dug pits 18×18×12

of the 6th Principal Meridian

Chains.	
	ins. W. and S. of stake 5½ ft. dist. and raised a mound of earth 1½ ft. high 3½ ft. base over it. Ins W. pit drove a stake 2 ft. long 2 ins. square 12 ins. in the ground. marked ¼ S. on W. face.
60.50	Intersect the North Boundary of Nebraska 13.90 Chains. East of mile post No. 131 and at point of intersection set a Pine Post 4 ft. long 4 ins. square Charred stake 2 ft in the ground for Closing Corner to Fractional Secs. 23 and 24. Marked "C.C. T.35 N. R. 42 W. N.E.B." on S. 1 notch on the E. and S. on the W. sides. Dug pits 24×24×12 ins. E. W. and S. of Post 5½ ft. dist. and raised a mound of earth 2 ft. high 5 ft. base around post
	Land broken

Township 35 North Range 42 West

Chains.	
	Soil 4th rate
	Vegetation grass.
	J. H. Fairfield July 18th 1882
	From the Corner to sections
	2. 3. 34 and 35 Runs
	North Between secs. 34 and 35
	Variation 14° — E.
40.00	Set a sandstone 20 x 14 x 6 ins. 15 ins.
	in the ground, for ¼ sec. cor.
	marked ¼ on N. face. Dug pits 18 x
	18 x 12 ins. N. and S. of stone 5½ ft.
	dist. and raised a mound of
	earth 1½ ft. high 3½ ft. base alongside.
80.00	Set a sandstone 22 x 10 x 8 ins. 17 ins
	in the ground. For cor. to Secs.
	26. 27. 34 and 35. marked with
	1 notch on S. and 2 on E. edges.
	dug pits 18 x 18 x 12 ins. in
	each sec. 5½ ft. dist. and raised
	a mound of earth 2 ft. high 4½ ft. base

of the 6th Principal Meridian

Chains.	
	alongside
	Land rolling
	Soil 3rd rate
	Vegetation grass
	East Raw. Between secs. 26 and 35
	Variation 14° 10' E.
40.00	Set stone for temp. ¼ sec. cor.
71.00	Slough - Standing water 50 lks. wide,
	bears N. W and S. E.
80.54	Intersect W. and S. line 56 lks. S. of cor.
	to secs. 25. 26. 35 and 36 Thence S
	run S. 89° 35' W. on a true line
	between secs. 26 and 35 with same Va.
40.27	Set a sandstone 16 x 12 x 3 ins. 11 ins.
	in the ground, for ¼ sec. cor.
	marked ¼ on N. face. dug pits
	18 x 18 x 12 ins. E. and W. of stone
	5½ ft. dist. and raised a mound
	of earth 1½ ft. high 3½ ft. base

Township 36 North Range 42 West

Chains.	
	alongside
80.54	The cor. to secs. 26. 27. 34 and 35 —
	Land level
	Soil 3rd rate
	Vegetation grass.
	North Between Secs. 26 and 27
	Variation 14° — E.
40.00	Set a sandstone 12×10×4 ins. 9 ins.
	in the ground, for 1/4 sec. cor.
	marked 1/4 on N. face. dug pits
	18×18×12 ins. N. and S. of stone 5 ft. dist. and raised a mound of
	earth 1 1/2 ft. high 3 1/2 ft. base alongside
59.00	Enter sand hill bear N.W. and S.E.
80.00	Set a sandstone 24×8×8 ins.
	18 ins. in the ground. for cor.
	to Secs. 22. 23. 26 and 27 marked
	with 2 notches on S. and E. edges.
	dug pits 18×18×12 ins. and each

of the 6th Principal Meridian

Chains	
	Sec. 5 1/2 ft. dist. and raised a mound
	of earth 2 ft. high 4 1/2 ft. base
	alongside
	Land rolling
	Soil sandy 4th rate
	Vegetation grass and Weeds.
	East Run Between Secs. 23 and 26
	Variation 14° 10' E.
40.00	Set stone for temp. 1/4 sec. cor.
48.00	Leave sand hills bear N. and S.
80.40	Intersect N. and S. line 68 lks. S.
	of Cor. to secs. 23. 24. 25 and 26
	Thence run S. 89° 31' W. on a
	true line between secs. 23 and 26
	with same Variation
40.20	Set a sandstone 18×10×4 ins. 12 ins.
	in the ground. for 1/4 sec. cor.
	marked 1/4 on W. face. Dug pits
	18×18×12 ins. E. and W. of stone 5 ft

Township 35 North Range 42 West

Chains	
	ft. dist. and raised a mound of earth 1½ ft. high 3½ ft. base alongside
80.40	The cor. to Secs. 22. 23. 26 and 27
	Land rolling
	Soil 4th rate
	Vegetation grass and weeds.

North Between Secs. 22 and 23

Variation 14° — E.

40.00	Set a sandstone 12×12×7 ins. 9 ins. in the ground. for ¼ sec. cor. marked ¼ on W. face. dug pits 18×18×12 ins. N. and S. of stone 5½ ft. dist., and raised a mound of earth 1½ ft. high 3½ ft. base alongside.
60.25	Intersect the North boundary of Nebraska 12.07 chs. East of Mile Post No. 132 and at point

of the 6th Principal Meridian

Chains.	
	of intersection set a Pine Post 4 ft. long 4 ins. square. Charred stake 2 ft. in the ground. for Closing Corner to fractional Secs. 22 and 23 Marked "C.C. T.35 N. R.42 W. N.E.B." on the S. 2 notches on the E. and 4 on W sides. dug pits 24×24×12 ins. E. W. and S. of Post 5½ ft. dist., and raised a mound of earth 2 ft. high 5 ft. base around Post
	Land rolling
	Soil 4th rate.
	Vegetation grass.

J. L. Propst. July 18th 1882.

From the cor. to Secs. 3. 4. 33 and 34

Run North Between Secs. 33 and 34

Variation 14° — E.

40.00	Set a Sandstone 15×12×3 ins. 10 ins. in the ground. for ¼

Township 35 North Range 42 West.

Chains	
	Sec. cor. marked ¼ on Sth. face. dug pits 18×18×12 ins. W. and S. of stone 5½ ft. dist. and raised a mound of earth of earth 1½ ft. high 3½ ft. base alongside.
80.00	Set a sandstone 20×10×8 ins. 15 ins. in the ground. for cor. to Secs 27. 28. 33 and 34. marked with 1 notch on S. and 3 on E. edges. dug pits 18×18×12 ins. in each sec. 5½ ft. dist. and raised a mound of earth 2 ft. high 4½ ft. base alongside
	Land rolling
	Soil 3rd rate
	Vegetation grass.

East Ran. Between Secs. 27 and 34

Variation 14° 10' E.

40.00	Set a stone for temp. ¼ sec. cor.

of the 6th Principal Meridian

Chains.	
80.40	Intersect W. and S. line 54 lks. S. of cor to Secs. 26. 27. 34 and 35
	Thence I run S. 89° 37' W. on a true line between secs. 27 and 34 with same variation
40.20	Set a sandstone 20×12×4 ins. 15 ins. ins. the ground. for ¼ sec. cor. marked ¼ on W. face. dug pits 18×18×12 ins. E. and W. of stone 5½ ft. dist. and raised a mound of earth alongside
80.40	The cor. to Secs. 27. 28. 33 and 34
	Land rolling
	Soil 3rd rate
	Vegetation grass

North Between Secs. 27 and 28

Variation 14° — E.

32.00	Enter sand hills bn W.W. and S.E.

Township 35 North Range 43 West of the 6th Principal Meridian

Chains	
40.00	Set a sand stone 18×10×8 ins. 12 ins. in the ground. for ¼ sec. cor. marked ¼ on W. face. dug pits 18×18×12 ins. W. and S. of stone 5½ ft. dist. and raised a mound of earth 1½ ft. high 3½ ft. base alongside.
80.00	Set a sandstone 15×8×6 ins. 10 ins. in the ground, for cor. to Sec's. 21. 22. 27 and 28 marked with 2 notches on S. and on E. edges. dug pits 18×18×12 ins. in each sec. 5½ ft. dist. and raised a mound of earth 2 ft. high 4½ ft. base alongside.
	Land rolling and Broken
	Soil 2nd and 4th rate
	Vegetation grass.

Chains.	
	East Run Between Secs. 22 and 27 Va. 14° 10' E.
40.00	Set stone for temp. ¼ sec. cor.
80.37	Intersect W. and S. line 75 lks. S. of cor. to Secs. 22. 23. 26 and 27. Thence I runs S. 89° 28' W. on a true line between Secs. 22 and 27 with same Variation
40.18	Set a sand stone 20×12×3 ins. 15 ins. in the ground. for ¼ sec. cor. marked ¼ on W. face. dug pits 18×18×12 ins. E. and W. of stone 5½ ft. dist. and raised a mound of earth 1½ ft. high 3½ ft. base alongside.
80.37	The cor. to Secs. 21. 22. 27 and 28
	Land broken
	Soil 4th rate
	Vegetation sparse grass.

Township 35 N.R. 42 West

of the 6th Principal Meridian

Chains North Between Secs. 21 and 22

Variation 14° — E.

40.00 Set a sand stone 18 x 10 x 8 ins. 12 ins. in the ground. for ¼ sec. cor. marked ¼ on W. face. dug pits 18 x 18 x 12 ins. W. and S. of stone 5½ ft. dist., and raised a mound of earth 1½ ft. high 3½ ft base alongside

61.09 Intersect the North Boundary of Nebraska 11.87 Chs. E of mile Post No. 133 and at point of intersection set a sand stone 16 x 18 x 10 ins. 12 ins. in the ground. for Closing Corner to fractional Sections 21 and 22 marked "C.C. T. 35 R. 42 on S. 3 notches on E. and W. edges. and dug pits 24 x 24 x 12 ins. E. W. and S. of stone 5½ ft. dist. and raised a mound of earth 2 ft. high 5 ft. base alongside

Land broken

Soil Sand hills 4th rate.

Vegetation sparse grass

Note. I carefully tested the adjustment of my compass today, particularly the latitude and reversing apparatus and found it correct.

J. H. Fairfield July 19th 1882.

From the corner to Secs. 4. 5. 32 and 33 Run North Between Secs. 32 and 33

Variation 14° — E.

40.00 Set a sand stone 16 x 8 x 4 ins. 11 ins. in the ground. for ¼ sec. cor. marked ¼ on W. face. dug pits 18 x 18 x 12 ins. W. and S. of stone 5½ ft.

Township 35 North Range 43 West

Chains	
	dist. and raised a mound of earth 1½ ft. high 3½ ft. base alongside.
80.00	Set a sand stone 20 x 14 x 5 ins. 15 ins. in the ground. For cor. to Secs. 28. 29. 32 and 33 marked with 1 notch on S. and 4 on E. edges. dug pits 18 x 18 x 12 ins. in each sec. 5½ ft. dist. and raised a mound of earth 2 ft. high 4½ ft. base alongside.
	Land rolling
	Soil 3rd rate
	Vegetation grass.

East Ran. Between Secs. 28 and 33

Variation 14° 10' E.

40.00	Set stone for temk. ¼ sec. cor.
79.77	Intersect N. and S. line 43 lks. E. of cor. to Secs. 27. 28. 33 and 34
	Thence runs S. 89° 42' W. on a true line between secs. 28 and 33 with

of the 6th Principal Meridian

Chains.	
	same Variation
39.88	Set a sand stone 16 x 8 x 4 ins. 10 ins. in the ground. For ¼ sec. cor. marked ¼ on W. face. dug pits 18 x 18 x 12 ins. E. and W. of stone 5½ ft. dist. and raised a mound of earth 1½ ft. high 3½ ft. base alongside
79.77	The cor. to Secs. 28. 29. 32 and 33
	Land rolling
	Soil 3d rate
	Vegetation grass.

North Between Secs. 28 and 29

Variation 14° — E.

40.00	Set a sandstone 14 x 14 x 4 ins. 10 ins. in the ground. For ¼ sec. cor. marked ¼ on W. face

Township 35 North Range 42 West

Chains.	
	dug pits 18×18×12 ins. W. and S. of stone 5½ ft. dist. and raised a mound of earth 1½ ft. high 3½ ft. base alongside
80.00	Set a sand stone 20×8×3 ins. 15 ins. in the ground. for cor. to Secs. 20. 21 28 and 29. marked with 2 notches on S. and 4 on E. edges. dug pits 18×18×12 ins. in each sec. 5½ ft. dist. and raised a mound of earth 2 ft. high 1½ ft. base alongside.
	Land rolling
	Soil Sandy 4th rate
	Vegetation grass and weeds.

East Var. Between Secs. 21 and 28

Variation 14° 10' E.

40.00	Set a stone for Temp. ¼ sec. cor.
43.00	Enter sand hills bear. W. and S.
79.99	Intersect W. and E. line 60 lks. S. of cor.

of the 6th Principal Meridian

Chains	
	to Secs. 21. 22. 27 and 28 Thence I run S. 89° 34' W. on a true line between Secs. 21 and 28 W. with same Va.
39.99	Set a sand stone 18×14×4 ins. 12 ins. in the ground. for W. sec. cor. marked ¼ on W. face. dug pits 18×18×12 ins. E. and W. of stone 5½ ft. dist. and raised a mound of earth 1½ ft. high 3½ ft. base alongside.
79.99	The cor. to Secs. 20. 21. 28 and 29.
	Land rolling
	Soil Sandy 4th rate
	Vegetation grass and weeds.

North Between Secs. 20 and 21

Va. 14° — E.

40.00	Set a sand stone 16×10×6 ins. 11 ins. in the ground. for ¼ sec. cor. marked ¼ on W. face. dug pits 18×18×12 ins. W. and S. of stone 5½ ft.

Township 36 North Range 42 West

Chains.	
	dist. and raised a mound of earth 1½ ft. high 3½ ft. base alongside.
60.63	Intersect the North boundary of Nebraska 9.90 Chs. East of mile Post No. 134 and at point of intersection set a sand stone 20 x 15 x 4 ins. 15 ins in the ground for closing corner to fractional Secs. 20 and 21 marked C.C. T.35 R 42" on it. 4 notches on the E. and 2 on W. sides and dug pits 2 1/4 x 2 1/4 x 12 ins. E. W. and S. of stone 5½ ft. dist. and raised a mound of earth 2 ft. high 5 ft. base alongside.
	Land rolling
	Soil Sandy 4th rate
	Vegetation grass.

J. L. Packet July 19th 1882.

of the 6th Principal Meridian

Chains	
	From the corner to secs. 5. 6. 31 and 32 I run North Between Secs. 31 and 32 Variation 14° — E.
	From the corner descend and run through sparse pine timber
2.00	Bottom of gulch descends N. W. and ascend
37.00	Top of spur from S.E. and descend
40.00	Set a sandstone 16 x 8 x 6 ins. 11 ins. in the ground. For ¼ sec. cor. marked ¼ on W. face. dug pits 18 x 18 x 12 ins W. and S. of stone 5½ ft. dist. and raised a mound of earth 1½ ft. high 3½ ft. base alongside.
42.00	Bottom of gulch descends W. W. and ascend
51.00	Top of spur from S.E. and descend
80.00	Set a sandstone 15 x 8 x 6 ins. 10 ins. in the ground for cor. to Secs. 29. 30. 31 and 32 marked with 1 notch in S. and 5 on E. edges.

Township 35 N. Range 42 W.

Chains dug pts. 18×18×12 ins. in each sec. 5½ ft. dist. and raised a mound of earth 2 ft. high 4½ ft. base alongside.
Land Mts. and Broken.
Soil 3rd rate.
Vegetation grass. Sparse pine timber.
80 Chs. Mountainous.

East Run Between Secs. 29 and 32
Variation 14° 10' E.

Descend.

7.00 Bottom of ravine descends N.W. and ascend.
13.00 Top of spur from S.E. and descend.
27.00 Bottom of ravine descends N.W. and ascend.
34.00 Top of spur from S. and descend.
39.50 Bottom of ravine descends N. and ascend over N. slope.
40.00 Set stone for Temp. ¼ sec. cor.
58.00 Leave sparse pine timber brs. N. and S.

of the 6th Principal Meridian

Chains in Bottom of gulch descends N.W.
64.00 wagon road bears N.W. and S.E.
79.85 Intersect N. and S. line 51 lks. S. of cor. to secs. 28. 29. 32 and 33. Thence I run S. 89° 38' W. on a true line between secs. 29 and 32 with same Variation
39.92 Set a sand stone 20×10×6 ins. 15 ins. in the ground for ¼ sec. cor. marked ¼ on N face. dug pits 18×18×12 ins. E. and W. of stone 5½ ft. dist. and raised a mound of earth 1½ ft. high 3½ ft. base alongside
79.85 The cor. to Secs. 29, 30, 31 and 32
Land Mts. and Broken.
Soil 3rd rate.
Vegetation grass. Sparse pine timber. 58 chs. mountainous. 21.85 chs. broken.

J. H. Fairfield July 19th 1882

Township 35 North Range 42 West

Chains. West Raw Between Secs. 30 and 31

Variation 14° 10' E.

Ascend

10.00 Top of hill brs. N. and S. and descend

30.00 Enter creek bottom brs. W. and S.

40.00 set Post for Temp. ¼ sec. cor.

46.00 Wounded knee creek 20 lks. wide runs. North West.

46.00 Leave creek bottom brs. N. and S.

79.17 Intersect West boundary of Sec. 40 lks. N. of cor. to Secs. 25. 30 31 and 36 Thence runs N. 89° 42' E. on a true line between secs. 30 and 31 with same Variation

39.17 Set a Box Elder Post 4 ft. long 4 ins. square. Charred stake 18 ins. in the ground. for ¼ sec. cor. marked ¼ S. on N face. dug pits 18 x 18 x 12 ins. E. and W. of Post 5½ ft. dist. and raised a

Chains. mound of earth 1½ ft. high 3½ ft. base around Post.

79.17 The cor. to Secs. 29. 30. 31 and 32.

Land rolling and broken.

Soil 2nd rate.

Vegetation grass. Timber on creek.

J. L. Dupst. July 19th 1882.

North Between Secs. 29 and 30

Variation 14° — E.

Descend.

29.00 Wounded Knee creek 8 lks. wide runs. North East.

35.50 Wounded Knee creek 10 lks. wide runs North West

39.00 Wounded Knee 12 lks. wide runs E.

40.00 Set a Pine Post 4 ft. long 4 ins. square. Charred stake 18 ins. in the ground for ¼ sec. cor. marked ¼ S. on W. face.

Township 35 North Range 42 West

Chains	
	Dug pits 18×18×12 ins. W.ly and S. of Post - 5½ ft. dist. and raised a mound of earth 1½ ft. high 3½ yr. base around Post.
40.40	Wounded Knee Creek 9 lks. wide runs N. W.
45.75	Same creek 8 lks. wide. runs W.E.
51.00	Leave pine timber brs. E. and W.
80.00	Set a sandstone 20×10×6 ins. 15 ins. in the ground. for cor. to 8 secs. 19. 20. 29 and 30 marked with 2 notches on S. and 6 on E. edges dug pits 18×18×12 ins. in each sec. 3½ ft. dist. and raised a mound of earth 2 ft. high 4½ ft. base alongside. Land broken Soil 3rd rate Vegetation grass. Pine and Elm Timber on Creek

of the 6th Principal Meridian

Chains.	
	Note Unfavorable weather prevented me from observing for latitude at noon. From previous observations I am sure my compass is in perfect adjustment
	East Ran Between secs. 20 and 29. Variation 14° 10' E.
20.00	To the South West corner of Starks Claim
21.00	Slough 2 chs. wide brs. N.W. and S.E.
23.00	Wounded Knee Creek 20 lks. wide runs North west
30.00	Leave creek bottom brs. N.W. and S.E.
40.00	Set stone for temp. ¼ sec. cor.
50.00	wagon road brs. N.W. and S.E.
79.26	Intersect N. and S. line 59 lks. E. of cor. to Secs. 20. 21. 28 and 29 Thence I run S. 89° 35' W. on a true line between secs. 20 and 29. with same ta.
39.63	Set a sand stone 12×8×8 ins.

Township 35 North Range 42 West

Chains.	
	ons in the ground. for ¼ sec. cor marked ¼ on W. face. dug pits 18×18×12 ins. E. and W. of stone 5½ ft. dist. and raised a mound of earth 1½ ft. high 3½ ft. base alongside. at the S.E. cor. of Stirks claim.
79.26	The cor. to Secs. 19. 20. 29 and 30
	Land rolling.
	Soil 3rd rate.
	Vegetation grass. Sparse pine and Elm timber along creek.
	J. H. Fairfield July 19th 1882.
	West Run Between Secs. 19 and 30
	Variation 14° 10' E.
40.00	Stone for Temp. ¼ sec. cor.
78.04	Intersect West Boundary of Tp. 36 lks. N. of cor. to Secs. 19. 24. 25 and 30 Thence run N. 89° 45' E. on a true line between secs. 19 and 30 with same Va.

of the 6th Principal Meridian

38.04	set a sand stone 14×10×4 ins. 10 ins. in the ground. for ¼ sec. cor. marked ¼ on W. face. dug pits 18×18×12 ins 8. and W. of stone 5½ ft. dist. and raised a mound of earth 1½ ft. high 3½ ft. base alongside.
78.04	The cor. to Secs. 19. 20. 29 and 30
	Land rolling
	Soil 2nd rate
	Vegetation grass.
	J. E. Popst. July 19th 1882.
	North Between Secs. 19 and 20
	Variation 14° — E.
20.00	to the S.W. cor. of Stirks claim
40.00	Set a sand stone 18×8×8 ins. 12 ins. in the ground. For ¼ sec. cor. marked ¼ on W. face. dug pits 18×18×12 ins. W. and S. of stone 5½ ft. dist. and raised a

Township 35 North Range 42 West

Chains	
	mound of earth 1½ ft. high 3½ ft. base alongside
49.00	Enter Elm and Box Elder Timber brs. N.W. and S.E.
53.25	Wounded Knee Creek 10 lks. wide runs N.W.
58.00	Leave Timber brs. N.W. and S.E.
60.00	To the N.W. cor. of Stirks Claim.
61.30	Intersect N. boundary of Nebraska S. 70 Chs. E. of Mile Post No. 135 and at Point of Intersection set a Pine Post 4 ft. long 4 ins. square. Planted stake 2 ft. in the ground. For Closing Corner to fractional secs. 19 and 20 marked C.C. T. 35 N. R. 42 W. N.E. B.T. on the S. 5 notches on E. and 1 on W. sides. From which an Elm 14 ins. in diam brs. S. 45° W. 126 lks. dist. marked T. 35, R 42 S. 19. B.T. no other trees within limit. Dug pits 2 ft. x 2 ft. x 1½ ins. E. W. and S. of Post 5½ ft. dist. and raised a

of the 6th Principal Meridian

Chains	
	mound of earth 2 ft. high 5 ft. base around post.

Land rolling
Soil 2nd rate
Vegetation grass. Box Elder Timber along creek

J. H. Fairfield July 19th 1882.

General Description.

This Township is mostly gently rolling 2nd rate land. The S. W. portion is very broken. Wounded Knee creek runs through the western portion. Its bottom land is very fertile and where cultivated produces good crops.

Mr Stirks Claim and improvements are in sec. 20. He claims the E½ and the N.W. ¼ of the S.W. ¼ and the S.W. ¼ of the N.W. ¼ of sec.

Township 35 N. R. 42 W.

Chains 20. There is some valuable timber in the S.W. part of the Township.

of the 6th Principal Meridian

Chains

U. S. Surveyor Generals Office
Plattsmouth Neb.

The foregoing Field Notes of the
resurvey of the exterior lines &
Subdivision lines of
Twp. No. 35 North of Range No. 42
W. of the Principal Base & Meridian
in the State of Neb. executed
by Joseph H. Fairfield, U. S. Dep.
Surv. under his contract No.
7. dated June 6th 1882.
in the month of July 1882.
having been critically exam-
ined, the necessary corrections
& explanations made, the
said Notes & the surveys they
describe are hereby approved

Geo. L. Smith
Surveyor General

General Land Office • Original Field Notes

Book Number

645

The images in this file are photographs of the notes of the original surveys of the State of Nebraska on file in the Office of the Nebraska State Surveyor located in Lincoln, Nebraska.

The original surveys in Nebraska began in the mid 1850's and were completed in the mid 1880's. The Nebraska office of the Surveyor General was closed June 30, 1886.