General Land Office • Original Field Notes

Book Number

647

The images in this file are photographs of the notes of the original surveys of the State of Nebraska on file in the Office of the Nebraska State Surveyor located in Lincoln, Nebraska.

The original surveys in Nebraska began in the mid 1850's and were completed in the mid 1880's. The Nebraska office of the Surveyor General was closed June 30, 1886.

STATE JOURNAL CO.
Blank Book Manufactory
AND
JOB PRINTING HOUSE,
LINCOLN, - NEBRASKA.

Field Notes

Survey and Subdivision
of
T 17 N of Base Line
of
R 43 W of 6th P.M.
in
Nebraska

Executed
by Wm. L. Wells deputy Surveyor
under Joint-Contract No bearing
date the day of 1875

Survey
Commenced Aug 22 1875
Completed Aug 26. 1875

List of Names
and duties of assistants
E. H. Duke Chainman
E. L. Francis Chainman
H. S. Harvey Moundman
H. A. Hobbs Moundman

Index Diagram

Town 17 N. R. 43 W.

6	60	5	44	4	33	3	22	2	11	1
59		58		43		32		21		10
7	57	8	42	9	31	10	20	11	9	12
56		55		41		30		19		8
18	54	17	40	16	29	15	18	14	7	13
53		52		39		28		17		6
19	51	20	38	21	27	22	16	23	5	24
50		49		37		26		15		4
30	48	29	36	28	25	27	14	26	3	25
47		46		35		24		13		2
31	45	32	34	33	23	34	12	35	1	36

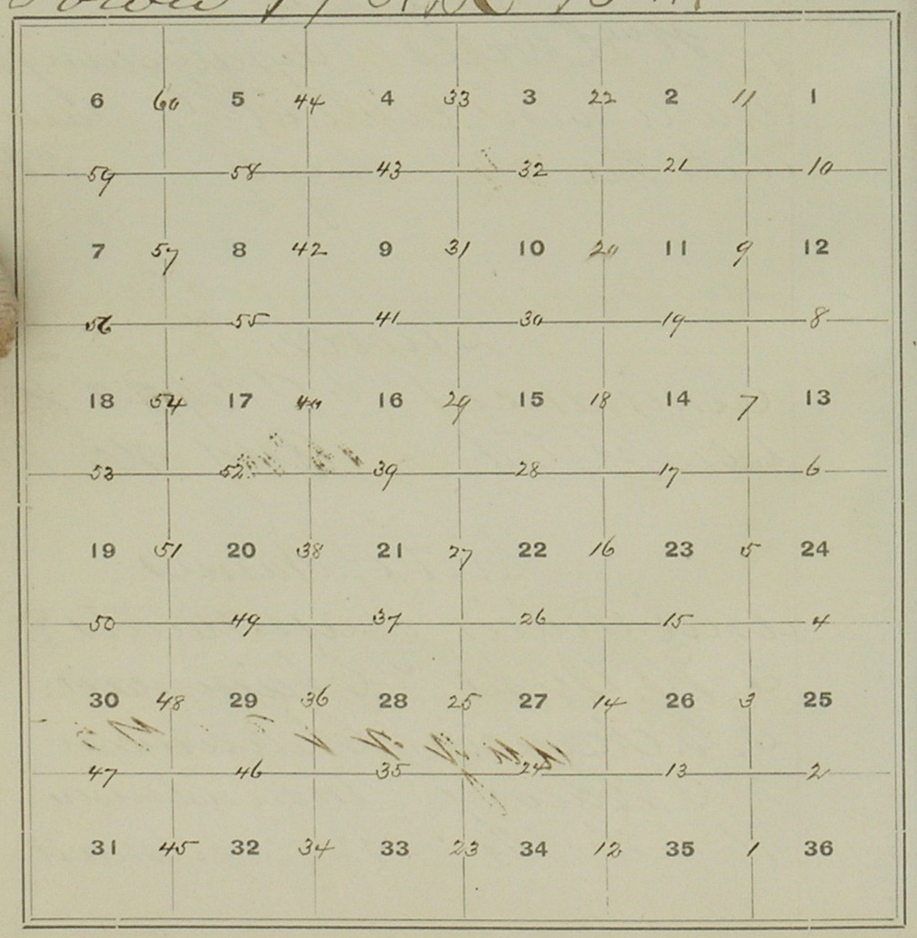

T 17 N R 43 W

To determine the proper adjustment of my compass for subdividing this Township. I commence at the corner to Ts 17 and 4th S.P.M. N Rs 42 & 43 W and run

N on blank line along E boundary of sec 36

Va 15° 9 E

To a point 1 lk E. of 1/4 sec cor

" " " 3 lks E. cor to sec

7 5 & 36

To retrace this line or run parallel thereto my compass must be adjusted to a

Va 15° 10' of E

Subdivision commenced

Aug 22d 1875

T 17 N R 43 W

Chains	
	North betn Secs. 35 and 36 Va 15° 10' E
4000	Raise mound of earth 2½ ft high from pits 18x24x12 in dep for ¼ Sec Cor
8000	Raise mound of earth 3 ft high from pits 18x24x12 in dep for Cor to Secs. 25-26-35 & 36
	High Rolling Prairie 2nd rate

T 17 N R 43 W

Chains	
	East on random line betn Secs. 25 and 36 Va 15° 10' E
4000	Set post for temporary ¼ sec cor
8040	Intersect E boundary of Township 20 links N of Cor to Secs. 25 & 36 from which I run N 89° 51' W on true line betn Secs. 25 & 36 Va 15° 10' E
4020	Raise mound of earth 2½ ft high from pits 18x24x12 in dep for ¼ sec cor
8040	Cor to Secs. 25-26-35 & 36
	High Rolling Prairie 2nd rate

T 17 N R 43 W

Chains	
	North betn. Secs. 25 and 26 Va 15° 10' E
4000	Raise Mound of earth 2½ ft high from pits 18x24x12 in deep for 1/4 Sec Cor
8000	Raise Mound of earth 3 ft high from pits 18x24x12 in deep for Cor to Secs. 23-24-25 & 26
	High Rolling Prairie 2nd rate

T 17 N R 43 W

Chains	
	East on random line betn. Secs. 24 and 25 Va 15° 10' E
4000	Set post for temporary 1/4 sec cor
8070	Intersect E boundary of Township 50 links N of Cor to Secs. 24 & 25 from which 2 corn N 89° 47 W on true line betn Secs. 24 & 25 Va 15° 10' E
4035	Raise Mound of earth 2½ ft high from pits 18x24x12 in deep for 1/4 Sec Cor
8070	Cor to Secs. 23-24-25-26
	High Rolling Prairie 2nd rate

T 17 N R 43 W

Chains	
	North betn. Secs. 23 and 24 Va 15° 10' E
4000	Raise mound of earth 2½ ft high from pits 18x24x12 in deep for 1/4 Sec Cor
8000	Raise mound of earth 3 ft high from pits 18x24x12 in deep for Cor to Secs. 13-14-23 & 24
	High Rolling Prairie 2nd rate

T 17 N R 43 W

Chains	
	East on random line betn. Secs. 13 and 24 Va 15° 10' E
4000	Set post for temporary 1/4 sec cor
7990	Intersect E boundary of Township 50 links N of Cor to Secs. 13 & 24 from which I run N 89° 47' W on true line betn. Secs. 13 & 24 Va 15° 10' E
3995	Raise mound of earth 2½ ft high from pits 18x24x12 in deep for 1/4 sec cor
7990	Cor to Secs. 13-14-23 & 24
	High Rolling Prairie 2nd rate

T 17 N R 43 W

Chains	
	North betn. Secs. 13 and 14 Va 15° 10' E
4000	Raise mound of earth 2½ ft high from pits 18x24x12 in deep for ¼ Sec Cor
8000	Raise mound of earth 3 ft high from pits 18x24x12 in deep for Cor to Secs. 11-12-13 & 14
	High Rolling Prairie 2nd rate

T 17 N R 43 W

Chains	
	East on random line betn. Secs. 12 and 13 Va 15° 10' E
4000	Set post for temporary ¼ Sec Cor
8055	Intersect E boundary of township 55 links S of Cor to Secs. 12 and 13 from which I run S 89° 36' W on true line betn. Secs. 12 & 13 Va 15° 10' E
4027½	Raise mound of earth 2½ ft high from pits 18x24x12 in deep for ¼ Sec Cor
8055	Cor to Secs. 11-12-13 & 14
	High Rolling Prairie 2nd rate

T 17 N R 43 W

Chains	
	North betn Secs. 11 and 12 Va 15° 10' E
4000	Raise mound of earth 2½ ft high from pits 18x24x12 in dep for ¼ Sec Cor
8000	Raise mound of earth 3 ft high from pits 18x24x12 in dep for Cor to Secs. 1-2-11 & 12
	High Rolling Prairie 2nd rate

T 17 N R 43 W

Chains	
	East on random line betn Secs. 1 and 12 Va 15° 10' E
4000	Set post for temporary ¼ sec cor
8010	Intersect E boundary of Township 15 links N of Cor to Secs. 1 & 12 from which I run N 89° 54' W on true line betn Secs. 1 & 12 Va 15° 10' E
4005	Raise mound of earth 2½ ft high from pits 18x24x12 in dep for ¼ Sec Cor
8010	Cor to Secs. 1-2-11 & 12
	High Rolling Prairie 2nd rate

T 17 N R 43 W

Chains	
	North on random line betn Secs. 1 and 2
	Va 15° 10' E
4000	Set post for temporary 1/4 sec cor
7992	Intersect N boundary of Township 13 links E of Cor to Secs. 1 & 2 from which Lum
	S 6 E on true line
	betn Secs. 1 & 2
	Va 15° 10' E
3992	Raise Mound of earth 2½ ft high from pits 18x24x12 in diap for 1/4 sec cor
7992	Cor to Secs. 1-2-11 & 12
	High Rolling Prairie 2nd rate
	Aug 27th 1875

T 17 N R 43 W

Chains	
	North betn Secs. 34 and 35
	Va 15° 10' E
4000	Raise Mound of earth 2½ ft high from pits 18x24x12 in diap for 1/4 sec cor
8000	Raise Mound of earth 3 ft high from pits 18x24x12 in diap for Cor to Secs. 26-27-34 & 35
	High Rolling Prairie 2nd rate

T 17 N R 43 W

Chains	
	East on random line betn Secs. 26 and 35
	Va 15° 10' E
4000	Set post for temporary 1/4 sec cor
8010	Intersect N and S line at a point 16 links S of Cor to Secs. 25-26-35 & 36 from which I run
	S 89° 53' W on true line betn Secs. 26 & 35
	Va 15° 10' E
4005	Raise mound of earth 2½ ft high from pits 18x24x12 in diap for 1/4 sec cor
8010	Cor to Secs. 26-27-34 & 35
	High Rolling Prairie 2nd rate

T 17 N R 43 W

Chains	
	North betn Secs. 26 and 27
	Va 15° 10' E
4000	Raise mound of earth 2½ ft high from pits 18x24x12 in diap for 1/4 sec cor
8000	Raise mound of earth 3 ft high from pits 18x24x12 in diap for Cor to Secs. 22-23-26 & 27
	High Rolling Prairie 2nd rate

T 17 N R 43 W

Chains	
	East on random line betn. Secs. 23 and 26 Va 15° 10' E
4000	Set post for temporary 1/4 sec cor
7985	Intersect N and S line at a point 3 links N of Cor to Secs. 23-24-25 & 26 from which I run N 89° 59' W on true line betn. Secs. 23 & 26 Va 15° 10' E
3992 1/2	Raise mound of earth 2 1/2 ft high from pits 18x24x12 in deep for 1/4 sec Cor
7985	Cor to Secs. 22-23-26 & 27
	High Rolling Prairie 2nd rate

T. 17 N R 43 W

Chains	
	North betn. Secs. 22 and 23 Va 15° 10' E
4000	Raise mound of 2 1/2 ft high from pits 18x24x12 in deep for 1/4 sec Cor
8000	Raise mound of earth 3 ft high from pits 18x24x12 in deep for Cor to Secs. 14-15-22 & 23
	High Rolling Prairie 2nd rate

T 17 N R 43 W

Chains	
	East on random line betn Secs. 14 and 23 Va 15° 10' E
40 00	Set post for temporary 1/4 sec cor
79 46	Intersect N and S line at a point 20 links N of cor to Secs. 13-14-23 & 24 from which I run N 89° 51' W on true line betn Secs. 14 & 23 Va 15° 10' E
39 73	Raise mound of earth 2 ft high from pits 18x24x12 in deep for 1/4 Sec Cor
79 46	Cor to Secs. 14-15-22 & 23
	High Rolling Prairie 2nd rate

T 17 N R 43 W

Chains	
	North betn Secs. 14 and 15 Va 15° 10' E
40 00	Raise mound of earth 2 ft high from pits 18x24x12 in deep for 1/4 Sec Cor
80 00	Raise mound of earth 3 ft high from pits 18x24x12 in deep for Cor to Secs. 10-11-14 & 15
	High Rolling Prairie 2nd rate

T 17 N R 43 W

Chains	
	East on random line betn Secs. 11 and 14
	Va 15° 10' E
40 00	Set post for temporary 1/4 Sec cor
79 60	Intersect N and S line at a point 29 links S of Cor to Secs. 11-12-13 & 14
	from which 2 chs
	S 89° 48 W on true line
	betn Secs. 11 & 14
	Va 15° 10' E
39 80	Raise mound of earth 2½ ft high
	from pits 18 x 24 x 12 in deep for 1/4
	Sec cor
79 60	Cor to Secs. 10-11-14 & 15
	High Rolling Prairie 2nd rate

T 17 N R 43 W

Chains	
	North betn Secs. 10 and 11
	Va 15° 10' E
40 00	Raise mound of earth 2½ ft high
	from pits 18 x 24 x 12 in deep for 1/4
	Sec Cor
80 00	Raise mound of earth 3 ft high
	from pits 18 x 24 x 12 in deep for
	Cor to Secs. 2-3-10 & 11
	High Rolling Prairie 2nd rate

T 17 N R 43 W

Chains	
	East on random line betn Secs. 2 and 11
	Va 15° 10' E
4000	Set post for temporary 1/4 sec cor
7970	Intersect N and S line at a point 40 links S of Cor to Secs. 1-2-11 & 12 from which I run
	S 89° 43' W on true line
	betn Secs. 2 & 11
	Va 15° 10' E
3985	Raise mound of earth 2½ ft high from pits 18x24x12 in deep for 1/4 sec Cor
7970	Cor to Secs. 2-3-10 & 11
	High Rolling Prairie 2nd rate

T 17 N R 43 W

Chains	
	North on random line betn Secs. 2 and 3
	Va 15° 10' E
4000	Set post for temporary 1/4 sec cor
8008	Intersect N boundary of Township 36 links E of Cor to Secs. 2 & 3 from which I run
	S 15 E on true line
	betn Secs. 2 & 3
	Va 15° 10' E
4008	Raise mound of earth 2½ ft high from pits 18x24x12 in deep for 1/4 sec Cor
8008	Cor to Secs. 2-3-10 & 11
	High Rolling Prairie 2nd rate
	Aug 23 1875

T 17 N R 43 W

Chains	
	North betn. Secs. 33 and 34 Va 15° 10' E
4000	Raise mound of earth 2½ ft high from pits 18x24x12 in deep for ¼ Sec Cor
8000	Raise mound of earth 3 ft high from pits 18x24x12 in deep for Cor to Secs. 27-28-33 & 34
	High Rolling Prairie 2nd rate

T 17 N R 43 W

Chains	
	East on random line betn. Secs. 27 and 34 Va 15° 10' E
4000	Set post for temporary ¼ sec cor
7960	Intersect N and S line at a point 18 links S of Cor to Secs. 26-27-34 & 35 from which I run S 89° 52' W on true line betn. Secs. 27 & 34 Va 15° 10' E
3980	Raise mound of earth 2½ ft high from pits 18x24x12 in deep for ¼ Sec Cor
7960	Cor to Secs. 27-28-33 & 34
	High Rolling Prairie 2nd rate

T 17 N R 43 W

Chains	
	North betn. Secs. 27 and 28
	Va 15° 10' E
4000	Raise Mound of earth 2½ ft high from pits 18x24x12 in dup for 1/4 Sec Cor
8000	Raise Mound of earth 3 ft high from pits 18x24x12 in dup for Cor to Secs. 21-22-27 & 28
	High Rolling Prairie 2nd rate

T 17 N R 43 W

Chains	
	East on random line betn. Secs. 22 and 27
	Va 15° 10' E
4000	Set post for temporary 1/4 sec cor
7990	Intersect N and S line at a point 15 links S of Cor to Secs. 22 23 26 & 27 from which I run
	S 89° 54' W on true line
	betn. Secs. 22 & 27
	Va 15° 10' E
3995	Raise Mound of earth 2½ ft high from pits 18x24x12 in dup for 1/4 Sec Cor
7990	Cor to Secs. 21-22-27 & 28
	High Rolling Prairie 2nd rate

T 17 N R 43 W

Ch	chains	
		North betn Secs. 21 and 22 Va 15° 10' E
40	4000	Raise mound of earth 2½ ft high from pits 18x24x12 in deep for ¼ Sec Cor
80	8000	Raise mound of earth 3 ft high from pits 18x24x12 in deep for Cor to Secs. 15-16-21 & 22
		High Rolling Prairie 2nd rate

T 17 N R 43 W

chains	
	East on random line betn Secs. 15 and 22 Va 15° 10' E
4000	Set post for temporary ¼ sec Cor
7959	Intersect N and S line at a point 15 links N of Cor to Secs. 14 15 22 & 23 from which I run N 89° 54' W on true line betn Secs. 15 & 22 Va 15° 10' E
3979½	Raise mound of earth 2½ ft high from pits 18x24x12 in deep for ¼ Sec Cor
7959	Cor to Secs. 15-16-21 & 22
	High Rolling Prairie 2nd rate

T 17 N R 43 W

Ch	Chains	
		North betn Secs. 15 and 16
		Va 15° 10' E
40	4000	Raise mound of earth 2½ ft high from pits 18x24x12 in dep for 1/4 Sec Cor
80	8000	Raise mound of earth 3 ft high from pits 18x24x12 in dep for Cor to Secs. 9-10-15 & 16
		High Rolling Prairie 2nd rate

T 17 N R 43 W

Chains	
	East on random line betn Secs. 10 and 15
	Va 15° 10' E
4000	Set post for temporary 1/4 sec cor
7990	Intersect N and S line at a point 47 links N of Cor to Secs. 10-11-14 & 15 from which I run
	N 89° 52' W on true line
	betn Secs. 10 & 15
	Va 15° 10' E
3995	Raise mound of earth 2½ ft high from pits 18x24x12 in dep for 1/4 Sec Cor
7990	Cor to Secs. 9-10-15 & 16
	High Rolling Prairie 2nd rate

5

18

T 17 N R 43 W

Che	Chains	North betn Secs. 9 and 10 Va 15° 10' E
40	4000	Raise mound of earth 2½ ft high from pits 18x24x12 in dep for 1/4 sec. cor
80	8000	Raise mound of earth 3 ft high from pits 18x24x12 in dep for Cor to secs. 3-4-9 & 10
		High Rolling Prairie 2nd rate

T 17 N R 43 W

Chains	East on random line betn Secs. 3 and 10 Va 15° 10' E
4000	Set post for temporary 1/4 sec cor
7983	Intersect N end S line at a point 40 links N of Cor to secs 2-3-10 & 11 from which I run N 89° 45' W on true line betn Secs. 3 & 10 Va 15° 10' E
39912	Raise mound of earth 2½ ft high from pits 18x24x12 in dep for 1/4 sec cor
7983	Cor to secs. 3-4-9 & 10
	High Rolling Prairie 2nd rate

T 17 N R 43 W

Ch	Chains	
40		North on random line betn Secs. 3 and 4 Va 15° 10' E
	4000	Set post for temporary 1/4 sec cor
80	7984	Intersect N boundary of Township Blinks E of Cor to Secs. 3 & 4 from which 2 ans S 6 E on true line betn Secs. 3 & 4 Va 15° 10' E
	3984	Raise mound of earth 2½ ft high from pits 18 x 24 x 12 in deep for 1/4 Sec Cor
	7984	Cor to Secs. 3-4-9 & 10
		High Rolling Prairie 2nd rate Aug. 24th 1875

T 17 N R 43 W

Chains	
	North betn Secs. 32 and 33 Va 15° 10' E
4000	Raise mound of earth 2½ ft high from pits 18 x 24 x 12 in deep for 1/4 Sec Cor
8000	Raise mound of earth 3 ft high from pits 18 x 24 x 12 in deep for Cor to Secs. 28-29-32 & 33
	High Rolling Prairie 2nd rate

T 17 N R 43 W

Ch	Chains	East on random line betn Secs. 28 and 33
		Va 15° 10' E
4	4000	Set post for temporary 1/4 Sec Cor
8	7982	Intersect N and S line at a point 36 links N of Cor to Secs. 27 28 33 & 34 from which I run
		N 89° 45' W on true line betn Secs. 28 & 33
		Va 15° 10' E
	3991	Raise mound of earth 2½ ft high from pits 18x24x12 in deep for 1/4 Sec Cor
	7982	Cor to Secs. 28-29-32 & 33
		High Rolling Prairie 2nd rate

T 17 N R 43 W

Chains	North betn Secs. 28 and 29
	Va 15° 10' E
4000	Raise mound of earth 2½ ft high from pits 18x24x12 in deep for 1/4 Sec Cor
8000	Raise mound of earth 3 ft high from pits 18x24x12 in deep for Cor to 2 Secs. 20-21-28 & 29
	High Rolling Prairie 2nd rate

T 17 N R 43 W

Chains	
	East on random line betn Secs 21 and 28 Va 15° 10' E
4000	Set post for temporary 1/4 sec cor
7953	Intersect N and S line at a point 7 links S of Cor to secs 21-22-27 & 28 from which I run S 89° 57' W on true line betn Secs 21 & 28 Va 15° 10' E
3976 1/2	Raise mound of earth 2 1/2 ft high from pits 18x24x12 in deep for 1/4 sec cor
7953	Cor to secs 20-21-28 & 29
	High Rolling Prairie 2nd rate

T 17 N R 43 W

Chains	
	North betn Secs 20 and 21 Va 15° 10' E
4000	Raise mound of earth 2 1/2 ft high from pits 18x24x12 in deep for 1/4 sec cor
8000	Raise mound of earth 3 ft high from pits 18x24x12 in deep for Cor to secs 16-17-20 & 21
	High Rolling Prairie 2nd rate

T 17 N R 43 W

Chains	
	East on random line betn Secs. 16 and 21
	Va 15° 10' E
4000	Set post for temporary 1/4 sec cor
7940	Intersect N and S line at a point 20 links S of cor to Secs. 15-16-21 & 22 from which I run
	S 89° 51' W on true line betn Secs. 16 & 21
	Va 15° 10' E
3970	Raise mound of earth 2½ ft high from pits 18x24x12 in deep for 1/4 sec cor
7940	Cor to Secs. 16-17-20 & 21
	High Rolling Prairie 2nd rate

T 17 N R 43 W

Chains	
	North betn Secs. 16 and 17
	Va 15° 10' E
4000	Raise mound of earth 2½ ft high from pits 18x24x12 in deep for 1/4 sec cor
7900	Ravine N.W. S.E.
8000	Raise mound of earth 8 ft high from pits 18x24x12 in deep for cor to Secs. 8-9-16 & 17
	High Rolling Prairie 2nd rate

T 17 N R 43 W

Chains	
	East on random line betn Secs. 9 and 16
	Va 15° 10' E
40 00	Set post for temporary 1/4 sec cor
65 00	Ravine N & N
80 00	Intersect N and S line at a point 30 links S of Cor to Secs. 9-10-15 & 16 from which I run
	S 89° 47 W on tie line betn Secs. 9 & 16
	Va 15° 10' E
40 00	Raise mound of earth 2½ ft high from pits 18 x 24 x 12 in deep for 1/4 sec cor
80 00	Cor to Secs. 8-9-16 & 17
	High Rolling Prairie 2nd rate

T 17 N R 43 W

Chains	
	North betn Secs. 8 and 9
	Va 15° 10' E
40 00	Raise mound of earth 2½ ft high from pits 18 x 24 x 12 in deep for 1/4 sec cor
80 00	Raise mound of earth 3 ft high from pits 18 x 24 x 12 in deep for Cor to Secs. 4-5-8 & 9
	High Rolling Prairie 2nd rate

T 17 N R 43 W

Chains	
	East on random line betn Secs. 4 and 9
	Va 15° 10' E
40 00	Set post for temporary 1/4 sec cor
80 16	Intersect N and S line at a point 26 links S of Cor to Secs. 3-4-9 & 10 from which I run
	S 89° 49' W on true line betn Secs. 4 & 9
	Va 15° 10' E
40 08	Raise mound of earth 2½ ft high from pits 18 x 24 x 12 in deep for 1/4 sec cor
80 16	Cor to Secs. 4-5-8 & 9
	High Rolling Prairie 2nd rate

T 17 N R 43 W

Chains	
	North on random line betn Secs. 4 and 5
	Va 15° 10' E
40 00	Set post for temporary 1/4 sec cor
79 72	Intersect N boundary of Township 14 links W of Cor to Secs. 4 & 5 from which I run
	S 6 W on true line betn Secs. 4 & 5
	Va 15° 10' E
39 72	Raise mound of earth 2½ ft high from pits 18 x 24 x 12 in deep for 1/4 sec cor
79 72	Cor to Secs. 4-5-8 & 9
	High Rolling Prairie 2nd rate
	Aug. 25th 1875

T 17 N R 43 W

Chains	
	North betn Secs. 31 and 32
	Va 15° 10' E
4000	Raise mound of earth 2½ ft high from pits 18x24x12 in deep for 1/4 Sec Cor
8000	Raise mound of earth 3 ft high from pits 18x24x12 in deep for Cor to Secs. 29-30-31 & 32
	Bottom Land 2nd rate

T 17 N R 43 W

Chains	
	East on random line betn Secs. 29 and 32
	Va 15° 10' E
1700	Leave Bottom
4000	Set post for temporary 1/4 sec cor
8005	Intersect N and S line at a point 40 links N of Cor to Secs. 28-29-32 & 33 from which I run
	N 89° 43' W on true line
	betn Secs. 29 & 32
	Va 15° 10' E
4002½	Raise mound of earth 2½ ft high from pits 18x24x12 in deep for 1/4 Sec Cor
8005	Cor to Secs. 29-30-31 & 32
	High Rolling Prairie 2nd rate

T 17 N R 43 W

Chains	
	West on random line betn Secs. 30 and 31
	Va 15° 10' E
4000	Set post for temporary 1/4 sec Cor
7972	Intersect West boundary of Township 16 links N of Cor to Secs. 30 & 31 from which I run
	N 89° 53' E on true line betn Secs. 30 & 31
	Va 15° 10' E
3972	Raise mound of earth 2½ ft high from pits 18x24x12 in diap for 1/4 Sec Cor
7972	Cor to Secs. 29-30-31 & 32
	Bottom land 2nd rate

T 17 N R 43 W

Chains	
	North betn Secs. 29 and 30
	Va 15° 10' E
4000	Raise mound of earth 2½ ft high from pits 18x24x12 in diap for 1/4 Sec Cor
5600	Leave Bottom
8000	Raise mound of earth 3 ft high from pits 18x24x12 in diap for Cor to Secs. 19-20-29 & 30
	Bottom land 2nd rate

T 17 N R 43 W

Chains	
	East on random line betn Secs 20 and 29
	Va 15° 10' E
4000	Set post for temporary 1/4 sec cor
7968	Intersect N and S line at a point 12 links N of Cor to Secs 20-21-28 & 29 from which I run
	N 89° 55' W on true line betn Secs 20 & 29
	Va 15° 10' E
3984	Raise mound of earth 2½ ft high from pits 18 x 24 x 12 in deep for 1/4 sec cor
7968	Cor to Secs 19-20-29 & 30
	High Rolling Prairie 2nd rate

T 17 N R 43 W

Chains	
	West on random line betn Secs 19 and 30
	Va 15° 10' E
3000	Enter Bottom
4000	Set post for temporary 1/4 sec cor
7968	Intersect W boundary of Township 40 links N of Cor to Secs 19 & 30 from which I run
	N 89° 43' E on true line betn Secs 19 & 30
	Va 15° 10' E
3968	Raise mound of earth 2½ ft high from pits 18 x 24 x 12 in deep for 1/4 sec cor
7968	Cor to Secs 19-20-29 & 30
	Bottom Land 2nd rate

T 17 N R 43 W

Chains	Chains	North betn Secs. 19 and 20 Va 15° 10' E
	4000	Raise mound of earth 2½ ft high from pits 18x24x12 in deep for 1/4 Sec Cor
4000		
797	8000	Raise mound of earth 3 ft high from pits 18x24x12 in deep for Cor to Secs. 17-18-19 & 20
		High Rolling Prairie 2nd rate
397		
797		

T 17 N R 43 W

Chains	East on random line betn Secs. 17 and 20 Va 15° 10' E
4000	Set post for temporary 1/4 sec cor
7989	Intersect N and S line at a point 25 links N of Cor to Secs. 16-17-20 & 21 from which I run N 89° 49' W on true line betn Secs. 17 & 20 Va 15° 10' E
3994½	Raise mound of earth 2½ ft high from pits 18x24x12 in deep for 1/4 Cor to Secs.
7989	Cor to Secs. 17-18-19 & 20
	High Rolling Prairie 2nd rate

J 17 N R 43 W

Chains	Chains	
		West on random line betn Secs. 18 and 19 Va 15° 10' E
4000	4000	Set post for temporary 1/4 sec cor
797	7920	Intersect W boundary of Township at Cor to Secs. 18 and 19 from which I run East on true line betn Secs. 18 & 19 Va 15° 10' E
397	3920	Raise Mound of earth 2½ ft high from pits 18x24x12 in deep for 1/4 Sec Cor
797	7920	Cor to Secs. 17-18-19 & 20
		High Rolling Prairie 2nd rate

J 17 N R 43 W

Chains	
	North betn Secs. 17 and 18 Va 15° 10' E
4000	Raise Mound of earth 2½ ft high from pits 18x24x12 in deep for 1/4 Sec Cor
8000	Raise Mound of earth 3 ft high from pits 18x24x12 in deep for Cor to Secs. 7-8-17 & 18
	High Rolling Prairie 2nd rate

T 17 N R 43 W

Chain	Chains	East on random line betn. Secs. 8 and 17 Va 15° 10' E
400	4000	Set post for temporary 1/4 sec cor
797	7990	Intersect N and S line at a point 44 links N of Cor to Secs. 8-9-16 & 17 from which I run N 89° 41' W on true line betn. Secs. 8 & 17 Va 15° 10' E
39	3995	Raise mound of earth 2½ ft high from pits 18 x 24 x 12 in deep for 1/4 Sec Cor
79	7990	Cor to Secs. 7-8-17 & 18
		High Rolling Prairie 2nd rate

T 17 N R 43 W

Chains	West on random line betn. Secs. 7 and 18 Va 15° 10' E
4000	Set post for temporary 1/4 sec cor
7960	Intersect W boundary of Township 56 links N of Cor to Secs. 7 & 18 from which I run N 89° 36' E on true line betn. Secs. 7 & 18 Va 15° 10' E
3960	Raise mound of earth 2½ ft high from pits 18 x 24 x 12 in deep for 1/4 Sec Cor
7960	Cor to Secs. 7-8-17 & 18
	High Rolling Prairie 2nd rate

T 17 N R 43 W

Chains	Chains	North betn Secs. 7 and 8 Va 15° 10' E
4000	4000	Raise Mound of earth 2½ ft high from pits 18x24x12 in deep for ¼ Sec Cor
797	8000	Raise Mound of earth 3 ft high from pits 18x24x12 in deep for Cor to Secs. 5-6-7 & 8
		High Rolling Prairie 2nd rate
397		
791		

T 17 N R 43 W

Chains	East on random line betn Secs. 5 and 8 Va 15° 10' E
4000	Set post for temporary ¼ sec cor
8006	Intersect N and S line at a point 10 links N of Cor to Secs. 4-5-8 & 9 from which I run N 89° 56' W on true line betn Secs. 5 and 8 Va 15° 10' E
4003	Raise Mound of earth 2½ ft high from pits 18x24x12 in deep for ¼ Sec Cor
8006	Cor to Secs. 5-6-7 & 8
	High Rolling Prairie 2nd rate

T 17 N R 43 W

Chain	Chains	West on random line betn Secs. 6 and 7 Va 15° 10' E
4000	4000	Set post for temporary 1/4 sec cor
797	7940	Intersect W boundary of Township 40 links N of Cor to Secs. 6 & 7 from which I run N 89° 45' E on true line betn Secs. 6 and 7 Va 15° 10' E
397	3940	Raise mound of earth 2½ ft high from pits 18 x 24 x 12 in deep for 1/4 Sec Cor
79	7940	Cor to Secs. 5-6-7 & 8
		High Rolling Prairie 2nd rate

T 17 N R 43 W

Chains		North on random line betn Secs. 5 and 6 Va 15° 10' E
4000		Set post for temporary 1/4 sec cor
7992		Intersect N boundary of Township 28 links W of Cor to Secs. 5 and 6 from which I run S 9 W on true line betn Secs. 5 and 6 Va 15° 10' E
3992		Raise mound of earth 2½ ft high from pits 18 x 24 x 12 in deep for 1/4 Sec Cor
7992		Cor to Secs. 5-6-7 & 8
		High Rolling Prairie 2nd rate Aug 26th 1875

Chain	General Description			
400	This Township consist of High Rolling Prairie. Good			
797	grazing unfit for cultivation, no water or timber. Soil sandy			
391	2nd rate			
791				

List of Names

A list of the names of the individuals Employed to assist in running Measuring and marking the lines and corners described in the foregoing field notes of Township No 17 N of Base Line of Range 43 west of the 6th P.M. in Nebraska showing the respective Capacities in which they acted

E. H. Duke	Chainman
C. L. Francis	"
H. G. Harvey	Moundman
H. A. Hobbs	"

We hereby certify that we assisted Wm L. M. Lees, deputy Surveyor in surveying and subdividing T 17 N of Base Line of R 43 W of 6th P.M. in Neb and that said Township has been to the best of our knowledge and belief well and faithfully surveyed and the boundary monuments planted according to the instructions of the Surveyor General of dimensions character construction & marking and in the manner as specifically described in the foregoing field Notes

E. H. Duke Chainman
C. L. Francis "
H. G. Harvey Moundman
H. A. Hobbs. "

Subscribed & sworn to before me a Notary Public in and for Cheyenne County Neb this 4th day of Sept 1895

E. R. Dallon
Notary Public

I Wm L. Wills Deputy Surveyor do solemnly swear that in pursuance of a contract No wherein F. M. Rodrington, Wm L. Wills & Luther Kuhlman are contractors with Jno. R. Clark United States Surveyor General for the District of Nebraska and Iowa bearing date the day of 1875 I have well faithfully and truly in my own proper person and in strict conformity with the instructions of the Surveyor General the surveying Manual and Laws of the United States. Surveyed all those parts or portions of Township 17 North of Base Line of Range 43 west of the 6th Principal Meridian in the State of Nebraska as are represented in the foregoing field notes as having been surveyed under my direction. and I do further solemnly swear that all the Corners of said Surveys have been Established and perpetuated in strict accordance with the Surveying Manual printed instructions and special

instructions of the Surveyor General of dimensions character construction & marking and in the manner as specifically described in the foregoing field notes and that the foregoing are the true and original field notes of such Survey

Wm L. Wells
Deputy Surveyor

Subscribed and Sworn to before me a Probate Judge in & for Cass County Nebraska this 1st day of Nov 1875

H. Allison
Probate Judge

Surveyor Generals Office.
Plattsmouth Neb. Nov. 10th 1875

The foregoing field notes of the Survey of the Subdivision Lines of Township No. 17 North of the Base Line of Range No. 43 West of the 6th Principal Meridian in the State of Nebraska executed by Wm L. Wells under point Contract No 97 dated July 27th 1875 in the month of 1875 having been critically examined, the necessary corrections and explanations made, the said field notes and the surveys they describe are hereby approved.

Jno. F. Clark
Surveyor General

Field Notes

of

T. 18 N of Base Line

R. 43 W. of 6th P.M.

in Nebraska

Executed

by Wm L. Wells deputy Surveyor under joint Contract No. 97 bearing date the 22d day of July 1875

Survey

Commenced July 30 1875

Completed Aug 4 1875

List of Names

and duties of Assistants

E. H. Duke } Chainmen
C. L. Francis

H. G. Harvey } Markmen
H. A. Hobbs

Index Diagram

Town 18 N R 43 W

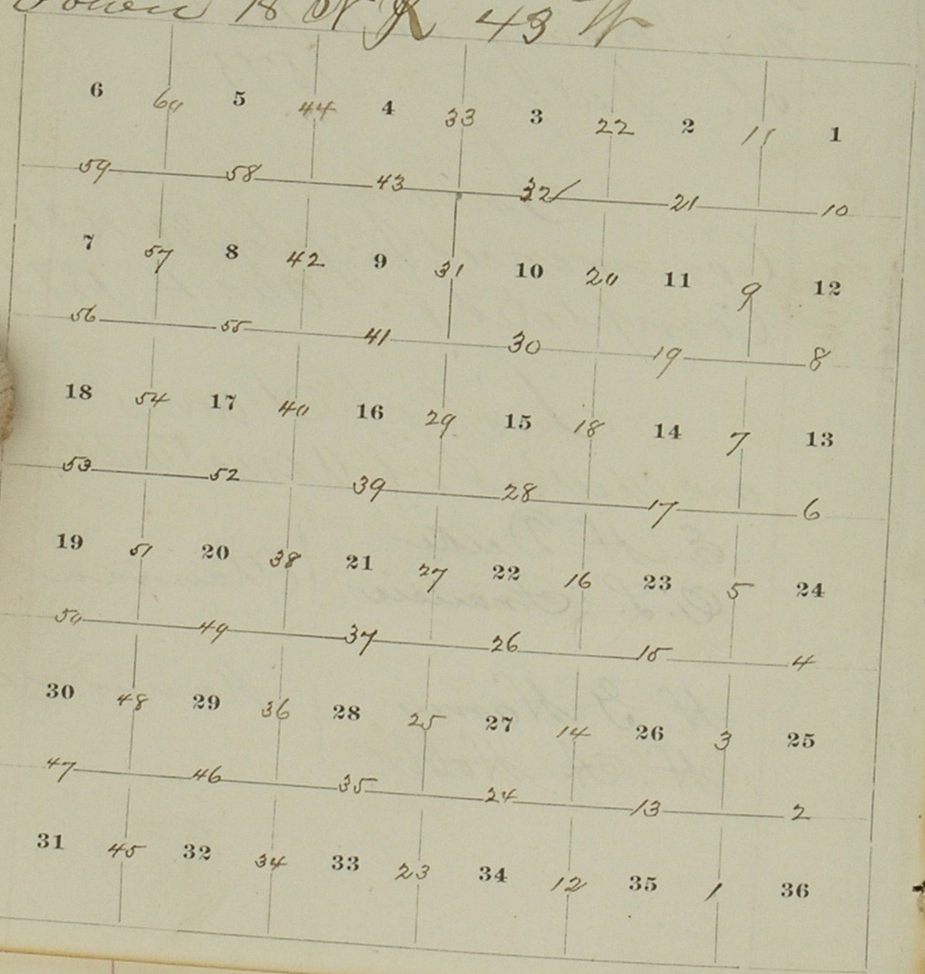

T 18 N R 43 W

To determine the proper adjustment of my Compass for Subdividing this Township I begin at the Corner to Townships 17 & 18 North Ranges 42 & 43 W. & run North on a blank line along the East boundary of Sec 36
Va 15° E.

40.00 To a point 125 links E. of ¼ Sec Cor
70.00 To a point 253 links E. of Cor to Secs 25 & 36.

To retrace this line or run Parallel thereto my Compass must be adjusted to a Va of 15°10' E.

Subdivision Commenced July 30th 1875

1

T 18 N R 43 W

Chains	
	North between Secs 35 & 36 Va 15° 10' E.
40.00	Raise mound of earth 2½ ft high from pits 18×24×12 in deep for ¼ Sec Cor
80.00	Raise mound of earth 3 ft high from pits 18×24×12 in deep for Cor to Sec's 25. 26. 35 & 36.
	high Gently rolling good grazing

T 18 N R 43 W

Chains	
	East on random line between Secs 25 & 36 Va 15° 10' E.
40.00	Set Post for temporary ¼ Sec Cor
79.95	Intersect East boundary of Township 8 links N. of Cor to Sec's 25 & 36 from which Cor I run N. 89° 57' W.
	On true line between Secs 25 & 36 Va 15° 10' E.
39.97½	Raise mound of earth 2½ ft high from pits 18×24×12 in deep for ¼ Sec Cor
79.95	Cor to Secs 25. 26. 35 & 36
	Rolling Sand hills good grazing

T 18 N R 43 W.

Chains	
	North between Secs 25 & 26 Var 15° 10' E
40.00	Raise mound of earth 2½ ft high from pits 18×24×12 in deep for ¼ Sec Cor
80.00	Raise mound of earth 3 ft high from pits 18×24×12 in deep for Cor to Secs 23. 24. 25 & 26
	Rolling Sand hills, good grazing

T 18 N R 43 W

Chains	
	East on random line between Secs 24 & 25 Var 15° 10' E.
40.00	Set Post for temporary ¼ Sec Cor
42.00	Enter Blue River Valley S E & N W.
79.85	Intersect E. boundary of Township 17 links N. of Cor to Secs 24 & 25 from which Cor I run N. 89° 53' W.
	On true line betn Secs 24 & 25 Var 15° 10' E.
39.92½	Raise mound of earth 2½ ft high from pits 18×24×12 in deep for ¼ Sec Cor
79.85	Cor to Secs 23. 24. 25 & 26
	River Valley) Soil 2nd rate

T 18 N R 43 W.

Chains	
	North between Secs 23 & 24 Va 15° 10' E.
8.00	Enter Blue River Valley
40.00	Raise mound of earth 2½ ft high from pits 18 x 24 x 12 in deep for ¼ Sec Cor
64.40	Blue River 45 links wide S.E.
80.00	Raise mound of earth 3 ft high from pits 18 x 24 x 12 in deep for Cor to Sec's 13. 14. 23 & 24
	River bottom Soil 2nd rate

T 18 N R 43 W.

Chains	
	E. on random line betn Secs 13 & 24 Va 15° 10' E.
3.00	Leave bottom Enter rolling hills
40.00	Set Post for temporary ¼ Sec Cor
79.80	Intersect E. boundary of Township 16 links N. of Cor to Secs 13 & 24 from which Cor I run N. 89° 53' W.
	On true line betn Secs 13 & 24 Va 15° 10' E.
39.90	Raise mound of earth 2½ ft high from pits 18 x 24 x 12 in deep for ¼ Sec Cor
79.80	Cor to Sec's 13. 14. 23 & 24
	Rolling hills 3rd rate

T 18 N R 43 W.

Chains	
	North between Sec's 13 & 14 Va 15° 10' E.
2.00	Enter Rolling Sand hills
40.00	Raise mound of earth 2½ ft high from pits 18×24×12 in deep for ¼ Sec Cor
80.00	Raise mound of earth 3 ft high from pits 18×24×12 in deep for Cor to Secs 11. 12. 13 & 14
	Rolling Sand hills 3rd rate

T 18 N R 43 W.

Chains	
	East on random line between Secs 12 and 13 Va 15° 10' E.
40.00	Set Post for temporary ¼ Sec Cor
80.00	Intersect E. boundary of Township 18 links N. of Cor to Secs 12 & 13 from which Cor I run N. 89° 52' W.
	On true line Betn Secs 12 & 13 Va 15° 10' E
40.00	Raise mound of earth 2½ ft high from pits 18×24×12 in deep for ¼ Sec Cor
80.00	Cor to Secs 11. 12. 13 & 14
	Very hilly Soil 3rd rate

T 18 N R 43 W.

Chains	
	North between Secs 11 & 12 Va 15°10' E.
40.00	Raise mound of earth 2½ ft high from pits 18×24×12 in deep for ¼ Sec Cor
80.00	Raise mound of earth 3 ft high from pits 18×24×12 in deep for Cor to Secs 1. 2. 11 & 12
	Sand hills 3rd rate

T 18 N R 43 W.

Chains	
	East on random line between Secs 1 and 12 Va 15°10' E.
40.00	Set Post for temporary ¼ Sec Cor
79.85	Intersect E. boundary of Township 40 links N. of Cor to Secs 1 & 12 from which Cor I run N. 89°43' W.
	On true line betn Secs 1 & 12 Va 15°10' E.
39.92½	Raise mound of earth 2½ ft high from pits 18×24×12 in deep for ¼ Sec Cor
79.85	Cor to Secs 1. 2. 11 & 12
	Sand hills 3rd rate

T 18 N R 43 W

Chains	
	North on random line between Secs 1 and 2 Va 15° 10' E.
40.00	Set Post for temporary 1/4 Sec Cor
80.00	Intersect North boundary of Township 30 links E. of Cor to Secs 1 and 2 from which Cor I run S. 13' E.
	On true line bt^n Secs 1 and 2 Va 15° 10' E
40.00	Raise mound of earth 2½ ft high from pits 18×24×12 in deep for 1/4 Sec Cor
80.00	Cor to Sec's 1. 2. 11 & 12

Very hilly Sandy 3rd rate
July 30th 1875

T 18 N R 43 W

Chains	
	North between Secs 34 & 35 Va 15° 10' E.
40.00	Raise mound of earth 2½ ft high from pits 18×24×12 in deep for 1/4 Sec Cor
80.00	Raise mound of earth 3 ft high from pits 18×24×12 in deep for Cor to Secs 26. 27. 34 and 35.

Rolling Sand hill good grazing

T 18 N R 43 W.

Chains	
	E. on random line betn Secs 26 & 35 Va 15° 10' E
40.00	Set Post for temporary 1/4 Sec Cor
79.85	Intersect N. and S line 18 links N. of Cor to Secs 25. 26. 35 and 36. from which Cor I run N. 89° 52' W.
	On true line betn Secs 26 & 35 Va 15° 10' E
39.92½	Raise mound of earth 2½ ft high from pits 18 x 24 x 12 in deep for 1/4 Sec Cor
79.85	Cor to Secs 26. 27. 34 & 35
	Rolling Sand hills 3rd rate

T 18 N R 43 W.

Chains	
	North between Secs 26 & 27 Va 15° 10' E.
40.00	Raise mound of earth 2½ ft high from pits 18 x 24 x 12 in deep for 1/4 Sec Cor
80.00	Raise mound of earth 3 ft high from pits 18 x 24 x 12 in deep for Cor to Secs 22. 23. 26 and 27.
	Rolling Sand hills Soil 3rd rate

T 18 N R 43 W.

Chains	
	E. on random line betn Secs 23 & 26 Va 15° 10' E.
40.00	Set Post for temporary 1/4 Sec Cor
80.05	Intersect N and S line 30 links N. of Cor to Secs 23. 24. 25 and 26 from which Cor I run N. 89° 47' W.
	On true line betn Secs 23 & 26 Va 15° 10' E
400 2½	Raise mound of earth 2½ ft high from pits 18 x 24 x 12 in. deep for 1/4 Sec Cor
800.5	Cor to Secs 22. 23. 26 & 27
	Rolling Sand Hills 3rd rate

T 18 N R 43 W.

Chains	
	North between Secs 22 & 23 Va 15° 10' E.
211.00	Enter Blue River Valley
400.00	Raise mound of earth 2½ ft high from pits 18 x 24 x 12 in deep for 1/4 Sec Cor
800.00	Raise mound of earth 3 ft high from pits 18 x 24 x 12 in deep for Cor to Secs 14. 15. 22 and 23
	Blue River Valley 2nd rate

T 18 N R 43 W.

Chains	
	E. on random line betn Secs 14 & 23 Var 15° 10' E.
40.00	Set Post for temporary 1/4 Sec Cor
47.80	Blue River 55 links wide S.E.
80.10	Intersect N. and S. line 24 links N. of Cor to Secs 13. 14. 23 & 24 from which Cor I run N. 89° 50' W.
	On true line betn Secs 14 & 23 Var 15° 10' E.
40.05	Raise mound of earth 2½ ft high from pits 18×24×12 in deep for 1/4 Sec Cor
81.10	Cor to Secs 14. 15. 22 & 23
	River Valley 2nd rate

T 18 N R 43 W.

Chains	
	North between Secs 14 and 15 Var 15° 10' E.
19.75	Blue River 55 lks wide 20 in deep S.E.
40.00	Raise mound of earth 2½ ft high from pits 18×24×12 in deep for 1/4 Sec Cor
60.00	Leave valley Enter hills N.W. & S.E.
80.00	Raise mound of earth 3 ft high from pits 18×24×12 in deep for Cor to Secs 10. 11. 14 & 15
	Land very hilly 3rd rate

T 18 N R 43 W.

Chains	
	E. on random line betn Secs 11 & 14 Va 15° 10' E.
40.00	Set Post for temporary 1/4 Sec Cor
79.85	Intersect N. & S line 47 lks N. of Cor to Secs 11.12 13 & 14 from which Cor I run N. 89° 40' W.
	On true line betn Secs 11 & 14 Va 15° 10' E.
39.92½	Raise mound of earth 2½ ft high from pits 18 x 24 x 12 in deep for 1/4 Sec Cor
79.85	Cor to Secs 10.11.14 & 15
	Very hilly & sandy Soil 3rd rate

T 18 N R 43 W.

Chains	
	North between Secs 10 & 11 Va 15° 10' E.
40.00	Raise mound of earth 2½ ft high from pits 18 x 24 x 12 in deep for 1/4 Sec Cor
80.00	Raise mound of earth 3 ft high from pits 18 x 24 x 12 in deep for Cor to Secs 2. 3. 10 & 11
	Sand hills 3rd rate

T 18 N R 43 W

Chains	
	E. on random line betn Secs 2 & 11 Va 15° 10' E
40.00	Set Post for temporary 1/4 Sec Cor
80.06	Intersect N and S line 60 links N. of Cor to Secs 1. 2. 11 and 12 from which Cor I run N. 89° 34' W.
	On true line betn Secs 2 & 11 Va 15° 10' E
40.03	Raise mound of earth 2 1/2 ft high from pits 18 x 24 x 12 in dep for 1/4 Sec Cor
80.06	Cor to Secs 2. 3. 10 & 11
	Broken Sand hills 3rd rate

T 18 N. R 43 W.

Chains	
	North on random line betn Secs 2 & 3 Va 15° 10' E.
40.00	Set Post for temporary 1/4 Sec Cor
79.92	Intersect North boundary of Township 16 links E. of Cor to Sec's 2 and 3 from which Cor I run South 7' E.
	On true line betn Sec's 2 and 3 Va 15° 10' E.
39.92	Raise mound of Earth 2 1/2 ft high from pits 18 x 24 x 12 in dep for 1/4 Sec Cor
79.92	Cor to Secs 2. 3. 10 & 11
	Sand hills 3rd rate
	Aug 1st 1875

T 18 N R 43 W

Chains	
	North between Secs 33 & 34 Var 15° 10' E.
40.00	Raise mound of earth 2½ ft high from pits 18 x 24 x 12 in deep for ¼ Sec Cor
80.00	Raise mound of earth 3 ft high from pits 18 x 24 x 12 in deep for Cor to Secs 27. 28. 33 & 34
	High Gently rolling 3rd rate

T 18 N R 43 W.

Chains	
	E. on random line betn Secs 27 & 34 Var 15° 10' E.
40.00	Set Post for temporary ¼ Sec Cor
79.70	Intersect N and S line 40 links S. of Cor to Secs 26. 27. 34 & 35 from which Cor I run S. 89° 43' W.
	On true line between Secs 27 & 34 Var 15° 10' E.
39.85	Raise mound of earth 2½ ft high from pits 18 x 24 x 12 in deep for ¼ Sec Cor
79.70	Cor to Secs 27. 28. 33 & 34
	Gently rolling Small hills 3rd rate

T 18 N R 43 W.

Chains	
	North between Secs 27 & 28 Var. 15° 10' E.
40.00	Raise mound of earth 2½ ft high from pits 18 x 24 x 12 in dep for ¼ Sec Cor
80.00	Raise mound of earth 3 ft high from pits 18 x 24 x 12 in dep for Cor to Secs 21. 22. 27 & 28
	Gently rolling hills. 3rd rate

T 18 N. R 43 W.

Chains	
	E on random line bt^n Secs 22 & 27 Var 15° 10' E.
40.00	Set Post for temporary ¼ Sec Cor
80.20	Intersect N and S line 30 links N. of Cor to Secs 22. 23. 26 & 27 from which Cor I run N. 89° 47' W.
	On true line bt^n Sec's 22 & 27 Var 15° 10' E
40.10	Raise mound of earth 2½ ft high from pits 18 x 24 x 12 in dep for ¼ Sec Cor
80.20	Cor to Sec's 21. 22. 27 & 28
	Land gently rolling 3rd rate

T 18 N R 43 W.

Chains	
	North between Secs 21 & 22 Va 15° 10' E.
40.00	Raise mound of earth 2½ ft high from pits 18×24×12 in dep for ¼ Sec Cor
80.00	Raise mound of earth 3 ft high from pits 18×24×12 in dep for Cor to Secs 15. 16. 21 and 22.
	Land rolling Sand hills 3rd rate

T 18 N R 43 W

Chains	
	E. on random line bet^n Secs 15 & 22 Va 15° 10' E.
40.00	Set Post for temporary ¼ Sec Cor
68.00	Enter Blue River Valley N W & S E
79.90	Intersect N & S line 16 links S. of Cor to Secs 14. 15. 22. & 23 from which Cor S run. S. 89° 53' W.
	On true line bet^n Secs 15 & 22 Va 15° 10' E
39.95	Raise mound of earth 2½ ft high from pits 18×24×12 in dep for ¼ Sec Cor
79.90	Cor to Secs 15. 16. 21 & 22
	Low Sand hills 3rd " rate

T 18 N R 43 W.

Chains	
	North between Secs 15 & 16 Va 15° 10' E.
240.00	Raise mound of earth 2½ ft high from pits 18 x 24 x 12 in dep for ¼ Sec Cor
80.00	Raise mound of earth 3 ft high from pits 18 x 24 x 12 in dep for Cor to Secs 9. 10. 15 & 16
	Low Sand Hills 3rd rate

T. 18 N R 43 W.

Chains	
	E. on random line betn Secs 10 & 15 Va 15° 10' E.
5.00	Enter Blue River Valley N W & S E
24.50	Blue River 50 links wide S E.
40.00	Set Post for temporary ¼ Sec Cor
60.00	Leave Valley Enter hills N W & S E
79.77	Intersect N and S line 21 lks N of Cor to Secs 10. 11 14 & 15 from which Cor I run N. 89° 51' W.
	On true line betn Secs 10 & 15 Va 15° 10' E.
39.88½	Raise mound of earth 2½ ft high from pits 18 x 24 x 12 in dep for ¼ Sec Cor
79.77	Cor to Secs 9. 10. 15 & 16
	Lava River Bottom Sandy 2nd rate

T 18 N R 43 W.

Chains	North between Secs 9 & 10 Va 15°10' E
5.00	Enter Blue River bottom S E & N W.
40.00	Raise mound of earth 2½ ft high from pits 18×24×12 in deep for ¼ Sec Cor
45.00	Slough 3 chains wide E & W.
55.00	Slough 3 Ch's wide E & W.
73.30	South bank of Slough or Pond where I raise mound of earth 2½ ft high from pits 18×24×12 in deep for Witness Cor.
80.00	Point for Cor to Secs 3.4.9 & 10 in Pond cannot be established (D to Secs 3.4.9 & 10 6.70 chs S of true point)
	Land level Soil 2nd rate

T 18 N R 43 W.

From point for Cor to Secs 3.4.9 & 10 in Slough

Chains	I run E. on random line betn Secs 3 & 10 Va 15°10' E.
3.47	Leave Slough & Blue River 50 lks wide S E.
37.00	Enter Sand hills N W & S
40.00	Set Post for temporary ¼ Sec Cor
79.75	Intersect N and S line 50 links N. of Cor to Secs 2.3.10 & 11 from which Cor I run N. 89°39' W.
	On true line betn Secs 3 & 10 Va 15°10' E.
39.87½	Raise mound of earth 2½ ft high from pits 18×24×12 in deep for ¼ Sec Cor
79.75	Point for Cor to Secs 3.4.9 & 10 in Slough
	Land broken 3rd rate

T 18 N R 43 W.

From Point in Slough Cor to Secs 3.4.9 & 10

Chains	I run
	North on random line between Sec's 3 & 4 Va 15°10' E.
3.00	Leave Slough
11.50	Blue River 50 links wide SE
37.00	Enter Sand hills N W & E
40.00	Set Post for temporary 1/4 Sec Cor
80.04	Intersect North boundary of Township 18 links E. of Cor to Sec's 3 & 4. from which Cor I run South 8' E. On true line bt^n Secs 3 & 4 Va 15°10' E
40.04	Raise mound of earth 2 1/2 ft high from pits 18 x 24 x 12 in dep for 1/4 Sec Cor
80.04	Point for Cor to Secs 3.4.9 & 10 in Slough

Land Broken Soil 2^d & 3rd rate

Aug 2^d 1875

T 18 N R 43 W.

Chains	North between Secs 32 & 33 Va 15°10' E.
40.00	Raise mound of earth 2 1/2 ft high from pits 18 x 24 x 12 in dep for 1/4 Sec Cor
80.00	Raise mound of earth 3 ft high from pits 18 x 24 x 12 in dep for Cor to Secs 28. 29. 32 and 33

Land high & gently rolling good grazing

T 18 N R 43 W

Chains	
	E. on random line bet^n Secs 28 & 33 Va 15° 10' E
40.00	Set Post for Temporary 1/4 Sec Cor
79.90	Intersect N^th & S line 18 links N. of Cor to Secs 27. 28 33 & 34 from which Cor I run N. 89° 52' W
	On true line bet^n Sec's 28 & 33 Va 15° 10' E.
39.95	Raise mound of earth 2½ ft high from pits 18×24×12 in dep for 1/4 Sec Cor
79.90	Cor to Sec's 28. 29. 32 & 33
	Land gently rolling 2nd rate

T 18 N R 43 W

Chains	
	North bet^n Secs 28 & 29 Va 15° 10' E.
40.00	Raise mound of earth 2½ ft high from pits 18×24×12 in dep for 1/4 Sec Cor
80.00	Raise mound of earth 3 ft high from pits 18×24×12 in dep for Cor to Sec's 20. 21. 28 & 29.
	Land rolling 3rd rate

T 18 N R 43 W

Chains	E. on random line bt^n Secs 21 & 28 Va 15° 10' E.
40.00	Set Post for temporary 1/4 Sec Cor
79.50	Intersect N^ly & S line 40 links N. of Cor to Secs 21.22. 27 & 28 from which Cor I run N. 89° 43' W.
	On true line bt^n Secs 21 & 28 Va 15° 10' E
39.75	Raise mound of earth 2½ ft high from pits 18 x 24 x 12 in dep for 1/4 Sec Cor
79.50	Cor to Secs 20. 21. 28 & 29
	Land gently rolling good grazing

T 18 N R 43 W.

Chains	North between Secs 20 & 21 Va 15° 10' E.
40.00	Raise mound of earth 2½ ft high from pits 18 x 24 x 12 in dep for 1/4 Sec Cor
80.00	Raise mound of earth 3 ft high from pits 18 x 24 x 12 in dep for Cor to Secs 16. 17. 20 & 21.
	Land gently rolling 3rd rate

T 18 N R 43 W.

Chains	
	E. on random line betn Secs 16 & 21 Va 15° 10' E.
40.00	Set Post for temporary 1/4 Sec Cor
79.83	Intersect N and S line 19 links N. of Cor to Secs 15. 16. 21 & 22 from which Cor I run N. 89° 52' W.
	On true line betn Secs 16 & 21 Va 15° 10' E.
39.91½	Raise mound of earth 2½ ft high from pits 18 x 24 x 12 in deep for 1/4 Sec Cor
79.83	Cor to Secs 16. 17. 20 & 21
	Low sand hills 3rd rate

T 18 N R 43 W.

Chains	
	North between Secs 16 & 17 Va 15° 10' E
40.00	Raise mound of earth 2½ ft high from pits 18 x 24 x 12 in deep for 1/4 Sec Cor
80.00	Raise mound of earth 3 ft high from pits 18 x 24 x 12 in deep for Cor to Secs 8. 9. 16 & 17
	Land rolling 3rd rate

T 18 N R 43 W

Chains	
	E on random line betn Secs 9 & 16 Va 15° 10' E.
40.00	Set Post for temporary 1/4 Sec Cor
80.30	Intersect N and S line 3 links N. of Cor to Secs 9. 10 15 and 16 from which Cor I run N. 89° 59' W.
	On true line betn Secs 9 & 16 Va 15° 10' E
40.15	Raise mound of earth 2½ ft high from pits 18 x 24 x 12 in deep for 1/4 Sec Cor
80.30	Cor to Secs 8. 9. 16 & 17
	Land rolling Sand hills 3rd rate

T 18 N R 43 W.

Chains	
	North between Secs 8 and 9 Va 15° 10' E.
40.00	Raise mound of earth 2½ ft high from pits 18 x 24 x 12 in deep for 1/4 Sec Cor
80.00	Raise mound of earth 3 ft high from pits 18 x 24 x 12 in deep for Cor to Secs 4. 5. 8 & 9
	Rolling Sand hills 3rd rate

T 18 N R 43 W.

Chains	
	E. on random line betn Secs 4 & 9 Va 15° 10' E.
39.00	Enter Blue River bottom
40.00	Set Post for temporary 1/4 Sec Cor
76.16	West bank of Slough
79.93	Intersect N. and S line at point for Cor to Secs 3.4.9 & 10 in Slough from which point I run West
	On true line betwen Secs 4 & 9 Va 15° 10' E.
39.96½	Raise mound of earth 2½ ft high from pits 18 x 24 x 12 in dep for 1/4 Sec Cor
79.93	Cor to Secs 4. 5. 8 and 9
	Land hilly & Bottom 2nd & 3rd rate

T 18 N R 43 W.

Chains	
	North on random line betwen Sec's 4 and 5 Va 15° 10' E
40.00	Set Post for temporary 1/4 Sec Cor
58.00	Enter River bottom S E & N W.
80.20	Intersect North boundary of Township 44 links E. of Cor to Sec's 4 & 5 from which Cor I run South 19° E
	On true line betn Secs 4 & 5 Va 15° 10' E.
40.20	Raise mound of earth 2½ ft high from pits 18 x 24 x 12 in dep for 1/4 Sec Cor
80.20	Cor to Secs 4. 5. 8 and 9
	Land broken 2nd & 3rd rate Aug 3. 1875

T 18 N R 43 W

Chains	North between Secs 31 & 32 Va 15° 10' E.
40.00	Raise mound of earth 2½ ft high from pits 18 x 24 x 12 in deep for ¼ Sec Cor
80.00	Raise mound of earth 3 ft high from pits 18 x 24 x 12 in deep for Cor to Secs 29. 30. 31 and 32.
	Land gently rolling 2nd rate

T 18 N R 43 W.

Chains	E. on random line bet^n Secs 29 & 32 Va 15° 10' E.
40.00	Set Post for temporary ¼ Sec Cor
79.97	Intersect N and S line 16 links S. of Cor to Secs 28. 29. 32 and 33. from which Cor I run S. 89° 53' W.
	On true line bet^n Secs 29 & 32 Va 15° 10' E.
39.98½	Raise mound of earth 2½ ft high from pits 18 x 24 x 12 in deep for ¼ Sec Cor
79.97	Cor to Secs 29. 30. 31 & 32
	Land rolling 2nd rate

T 18 N R 43 W.

Chains	
	W. on random line betn Secs 30 & 31 Va 15° 10' E
40.00	Set Post for temporary ¼ Sec Cor
79.25	Intersect West boundary of Township 18 bet'n N. of Cor to Secs 30 & 31 from which Cor I run N. 89° 52' E.
	On true line betn Secs 30 & 31 Va 15° 10' E
39.25	Raise mound of earth 2½ ft high from pits 18 x 24 x 12 in deep for ¼ Sec Cor
79.25	Cor to Secs 29. 30. 31 & 32
	Land high rolling 2nd rate

T 18 N R 43 W

Chains	
	North betwn Secs 29 & 30 Va 15° 10' E.
40.00	Raise mound of earth 2½ ft high from pits 18 x 24 x 12 in deep for ¼ Sec Cor
80.00	Raise mound of earth 3 ft high from pits 18 x 24 x 12 in deep for Cor to Secs 19. 20. 29 and 30
	Rolling high Sand hills 3rd rate

T 18 N R 43 W.

Chains	
	E. on random line bet^n Secs 20 & 29 Va 15° 10' E
40.00	Set Post for temporary 1/4 Sec Cor
79.90	Intersect N^rly & S line 12 lks S. of Cor to Secs 20. 21 28 & 29 from which Cor I run S. 89° 55' W.
	On true line bet^n Secs 20 & 29 Va 15° 10' E.
39.95	Raise mound of earth 2 1/2 ft high from pits 18 x 24 x 12 in deep for 1/4 Sec Cor
79.90	Cor to Secs 19. 20. 29 & 30
	high gritty rolling 3rd rate

T 18 N. R 43 W.

Chains	
	W. on random line bet^n Secs 19 & 30 Va 15° 10' E.
33.00	Leave hills Enter valley N E & S W
40.00	Set Post for temporary 1/4 Sec Cor
77.00	Leave valley enter hills N W & S E
79.17	Intersect West boundary of Township 40 links N. of Cor to Secs 19 & 30 from which Cor I run N. 89° 43' E.
	On true line bet^wn Secs 19 & 30 Va 15° 10' E.
39.17	Raise mound of earth 2 1/2 ft high from pits 18 x 24 x 12 in deep for 1/4 Sec Cor
79.17	Cor to Secs 19. 20. 29 & 30
	Land broken 2nd & 3^d rate

T 18 N R 43 W.

Chains	
	North between Secs 19 & 20 Va 15° 10' E
37.00	Enter Valley N E B W
40.00	Raise mound of earth 2½ ft high from pits 18×24×12 in dug for ¼ Sec Cor
80.00	Raise mound of earth 2 ft high from pits 18×24×12 in dug for Cor to Secs 17. 18. 19 & 20
	Land level Soil 2nd rate

T 18 N. R 43 W.

Chains	
	E. on random line bet Secs 17 & 20 Va 15° 10' E.
17.00	Leave Valley Enter rolling hills
40.00	Set Post for temporary ¼ Sec Cor
80.00	Intersect N and S line 33 links N. of Cor to Secs 16. 17. 20 and 21 from which Cor I run N. 89° 46' W.
	On true line bet Secs 17 & 20 Va 15° 10' E
40.00	Raise mound of earth 2½ ft high from pits 18×24×12 in dug for ¼ Sec Cor
80.00	Cor to Secs 17. 18. 19 and 20
	Land rolling good grazing 2nd rate

T 18 N R 43 W.

Chains	
	W. On random line betn Secs 18 & 19 Va 15° 10' E.
40.00	Set Post for temporary 1/4 Sec Cor
79.16	Intersect West boundary of 66 links N. of Cor to Secs 18 & 19 from which Cor I run N. 89° 32' E
	On true line betn Secs 18 & 19 Va 15° 10' E
39.16	Raise mound of earth 2½ ft high from pits 18 x 24 x 12 in deep for 1/4 Sec Cor
79.16	Cor to Secs 17. 18. 19 & 20
	Land hill Soil 2nd rate

T 18 N R 43 W

Chains	
	North between Secs 17 & 18 Va 15° 10' E.
40.00	Raise mound of earth 2½ ft high from pits 18 x 24 x 12 in deep for 1/4 Sec Cor
45.00	Leave Valley Enter rolling hills
80.00	Raise mound of earth 3 ft high from pits 18 x 24 x 12 in deep for Cor to Secs 7. 8. 17 & 18
	Rolling Sand hills 3rd rate

T 18 N. R 43 W.

Chains	
	E. on random line bet^n Secs 8 & 17 Va 15° 10' E.
40.00	Set Post for temporary 1/4 Sec Cor
79.79	Intersect N^rly & S line 60 links N. of Cor to Secs 8.9.16 & 17. from which Cor I run N. 89° 34' W.
	On true line bet^n Secs 8 & 17 Va 15° 10' E
39.89½	Raise mound of earth 2½ ft high from pits 18 x 24 x 12 in deep for 1/4 Sec Cor
79.79	Cor to Secs 7.8.17 & 18
	Rolling Sand hills 3rd rate

T 18 N. R 43 W.

Chains	
	W. on random line bet^n Secs 7 & 18 Va 15° 10' E.
40.00	Set Post for temporary 1/4 Sec Cor
43.00	Enter Valley or high Prairie NW SE
79.00	Intersect West boundary of Township 33 links N. of Cor to Secs 7 & 18 from which Cor I run N. 89° 46' E.
	On true line bet^n Secs 7 & 18 Va 15° 10' E.
39.00	Raise mound of earth 2½ ft high from pits 18 x 24 x 12 in deep for 1/4 Sec Cor
79.00	Cor to Secs 7.8.17 & 18
	Rolling Sand hills 3rd rate

T 18 N. R 43 W.

Chains	North between Sec's 7 and 8 Va 15° 10' E.
40.00	Raise mound of earth 2½ ft high from pits 18×24×12 in deep for ¼ Sec Cor
80.00	Raise mound of earth 3 ft high from pits 18×24×12 in deep for Cor to Secs 5.6.7 & 8
	Rolling Sand hills 3rd rate

T 18 N. R 43 W.

Chains	E. on random line bet^n Secs 5 and 8 Va 15° 10' E.
40.00	Set Post for temporary ¼ Sec Cor
80.09	Intersect N and S line 40 links N of Cor to Secs 4.5.8 & 9 from which Cor I run N 89° 43' W.
	On true line bet^n Secs 5 and 8 Va 15° 10' E
40 0+½	Raise mound of earth 2½ ft. high from pits 18×24×12 in deep for ¼ Sec Cor
80.09	Cor to Sec's 5.6.7 & 8
	Rolling Sand hills 3rd rate

T 18 N. R 43 W.

Chains	
	W. on random line bet^n Secs 6 & 7 Va 15° 10' E
40.00	Set Post for temporary 1/4 Sec Cor
78.96	Intersect West boundary of Township 15 links N. of Cor to Secs 6 & 7 from which Cor I run N. 89° 54' E.
	On true line bet^n Secs 6 & 7 Va 15° 10' E
38.96	Raise mound of earth 2 1/2 ft high from pits 18 x 24 x 12 in deep for 1/4 Sec Cor
78.96	Cor to Secs 5. 6. 7 & 8
	Rolling Sand hills 3rd rate

T 18 N. R 43 W.

Chains	
	North on random line between Secs 5 & 6 Va 15° 10' E.
40.00	Set Post for temporary 1/4 Sec Cor
80.32	Intersect North boundary of Township 20 links E. of Cor to Secs 5 & 6 from which Cor I run South 9' E.
	On true line bet^n Secs 5 & 6 Va 15° 10' E
40.32	Raise mound of earth 2 1/2 ft high from pits 18 x 24 x 12 in deep for 1/4 Sec Cor
80.32	Cor to Secs 5. 6. 7 & 8
	Land high rolling Sand hills Soil 3rd rate Aug 4th 1895

Chau

40.0

78.9

38.

78

General Description

There is a narrow bottom along the Blue River through Sections 4. 9. 10. 14. 15. 23 & 24 in this Township that is level land Soil 2nd rate producing fair hay & might do for cultivation. all the balance of the Township is gently rolling, sandy, but has excellent grazing the whole being better adapted to Stock raising than agriculture

List of Names

A list of the names of the individuals employed to assist in running, measuring & marking the Lines & Corners described in the foregoing field notes of Township 18 North of Base Line of Range 43 W. of 6th PM in the State of Nebraska showing the respective capacities in which they acted

E. H. Duke } Chainmen
O. L. Francis }

H. G. Harvey } Moundmen
H. A. Hobbs }

We hereby certify that we assisted
Wm. L. Wells — deputy Surveyor
in surveying & subdividing T. 18 North of Base Line of R 43 W of 6th PM, in Neb and that said Township has been to the best of our knowledge and belief well and faithfully surveyed and the boundary monuments planted according to the instructions of the Surveyor general of dimensions, character, construction & marking and in the manner as specifically described in the foregoing field notes

E. H. Duke Chainmen
O. L. Francis
H. G. Harvey Moundmen
H. A. Hobbs
Subscribed & sworn to by the above named persons before me a Notary Public in & for Cheyenne County & State of Nebraska this 14th day of Sept. 1875

[illegible]
Notary Public

I Wm L Wells Deputy Surveyor do solemnly swear that in pursuance of a joint Contract No 97. wherein F M Dorrington Wm L Wells and Luther Kuhlman are joint Contractors with Jno R Clark United States Surveyor General for the District of Nebraska and Iowa bearing date the 22nd day of July 1875. I have well faithfully & truly in my own proper person and in strict conformity with the instructions furnished by the Surveyor General, the Surveying Manual & Laws of the United States, surveyed all those parts or portions of Township No 18 N. of Base Line of Range No 43 West of the 6th Principal Meridian in the State of Nebraska, as are represented in the foregoing field notes as having been surveyed under my direction and I do further solemnly swear that all the Corners of said Surveys have

been established & perpetuated in strict accordance with the Surveying Manual, printed instructions and special instructions of the Surveyor General of dimensions, character, construction & marking and in the manner as specifically discribed in the foregoing field notes & that the foregoing are the true & original field notes of such survey

Wm L Wells
Deputy Surveyor

Subscribed and sworn to before me a Probate Judge in and for the County of Cass and State of Nebraska this 1st day of November 1875

H E Allison
Probate Judge

Surveyor General's Office
Plattsmouth Neb. Nov. 10th 1875

The foregoing field notes of the survey of the subdivision of Township No. 18 North of the Base Line of Range No. 43 West of the 6th Principal Meridian in the State of Nebraska executed by Wm L. Wells under joint contract 97 dated July 22nd 1875 in the months July & Aug 1875 having been critically examined the necessary corrections and explinations made the said field notes and the surveys they describe are hereby approved

Jno. Clark
Surveyor General

Field Notes
of
The Survey and Subdivisions
of
Township No. 19 North of Base
Line of
Range No. 43 West of 6th P.M.
in
Nebraska

Executed
By Luther Kuhlman Deputy
Surveyor under joint Contract
No. 97 bearing date the 22d
day of July 1875

Survey
Commenced ... Aug 22d 1875
Completed " 26th 1875

List of Names
and duties of assistants

Joseph Grace } Chainmen
J Bradford Piper }
B Bowley } Moundmen
J.W. Zenor }

Index Diagram

Town 19 N. R 43 W.

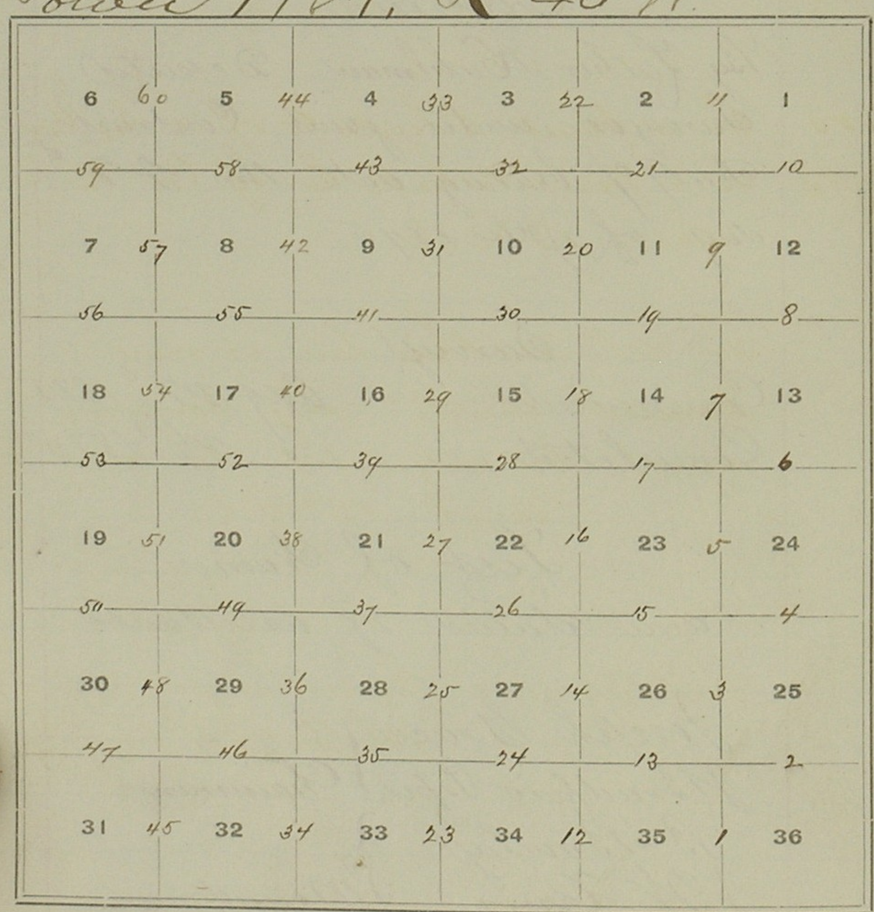

T 19 N R 43 W.

To determine the proper adjustment of my compass for subdividing this Township.
I begin at the Corner to Tows 18 & 19 N. Ranges 42 & 43 West and run
North on a blank line along the east boundary of Sec 36
Va 15° 5' E

40.00 To a point 5 links E of 1/4 Sec Cor
79.95 To a point 12 links E. of Cor to Secs 25 & 36.

To retrace this line or run parallel thereto my compass must be adjusted to a Va of 15° 10' E

Subdivisions commenced Tue Aug 27° 1875

T 19 N. R 43 W

Chains	North between Secs 35 and 36 Va 15° 10' E
40.00	Raise mound of earth 2½ ft high from pits 18 x 24 x 12 in deep for ¼ Sec Cor
80.00	Raise mound of earth 3 ft high from pits 18 x 24 x 12 in deep for ~~Corner to~~ Secs 25. 26 35 and 36.
Sand hills	Soil 3rd rate

T 19 N R 43 W.

Chains	E. on random line bet^n Secs 25 and 36 Va 15° 10' E.
40.00	Set Post for temporary ¼ Sec Cor
79.90	Intersect E. boundary of Township 16 links S. of Cor to Secs 25 and 36 from which Cor Trees South 89° 53' W.
	On true line between Secs 25 and 36 Va 15° 10' E
39.95	Raise mound of earth 2½ ft high from pits 18 x 24 x 12 in deep for ¼ Sec Cor
79.90	Cor to Secs 25. 26. 35 and 36
	high rolling Sand hills Soil 3rd rate

T 19. N R 43 W.

Chains	North between Secs 25 & 26 Va 15° 10' E
40.00	Raise mound of earth 2½ ft high from pits 18 x 24 x 12 in dep for ¼ Sec Cor
80.00	Raise mound of earth 3 ft high from pits 18 x 24 x 12 in dep for Cor to Secs 23. 24. 25 & 26
	Land Sand hills 3rd rate

T 19. N. R 43 W.

Chains	E. on random line betn Secs 24 & 25 Va 15° 10' E
40.00	Set Post for temporary ¼ Sec Cor
79.80	Intersect E. boundary of Township 23 little S. of Cor to Secs 24 & 25 from which Cor I run S. 89° 50' W.
	On true line between Secs 24 & 25 Va 15° 10' E
39.90	Raise mound of earth 2½ ft high from pits 18 x 24 x 12 in dep for ¼ Sec Cor
79.80	Cor to Secs 23. 24. 25 & 26
	Sand hills 3rd rate

T 19. N. R 43 W.

Chains	
	North between Secs 23 & 24 Va 15° 10' E
40.00	Raise mound of earth 2½ ft high from pits 18×24×12 in deep for 1/4 Sec Cor
80.00	Raise mound of earth 3 ft high from pits 18×24×12 in deep for Cor to Secs 13. 14. 23 & 24
	Sand hills 3rd rate

T. 19 N R 43 W.

Chs	
	E. on random line bet^n Secs 13 & 24 Va 15° 10' E
40.00	Set Post for temporary 1/4 Sec Cor
79.75	Intersect E. boundary of Township 41 links S. of Cor to Secs 13 & 24 from which Cor I run S. 89° 42' W.
	On true line between Secs 13 & 24 Va 15° 10' E.
39.87½	Raise mound of earth 2½ ft high from pits 18×24×12 in deep for 1/4 Sec Cor
79.75	Cor to Secs 13. 14. 23 & 24
	Land high Sand hills 3rd rate

T 19 N R 43 W.

Chains	
	North between Secs 13 & 14 Va 15° 10' E
40.00	Raise mound of earth 2½ ft high from pits 18 x 24 x 12 in dep for ¼ Sec Corner
80.00	Raise mound of earth 3 ft high from pits 18 x 24 x 12 in dep for Cor to Secs 11. 12. 13 and 14
	Sand hills Soil 3rd rate

T 19 N R 43 W

Chains	
	E. on random line bet Secs 12 and 13 Va 15° 10' E
40.00	Set Post for temporary ¼ Sec Cor
79.85	Intersect East boundary of Township 30 links S. of Cor to Secs 12 & 13 from which Cor Trees S. 89° 47' W.
	On true line between Secs 12 & 13 Va 15° 10' E.
39.92½	Raise mound of earth 2½ ft high from pits 18 x 24 x 12 in dep for ¼ Sec Cor
79.85	Cor to Secs 11. 12. 13 and 14
	Sand hills 3rd rate

T. 19 N R 43 W.

Cn	Chains	
		North between Secs 11 & 12 Va 15° 10' E
4	40.00	Raise mound of earth 2½ ft high from pits 18×24×12 in dep for ¼ Sec Cor
8	80.00	Raise mound of earth 3 ft high from pits 18×24×12 in dep for Cor to Secs 1. 2. 11 & 12
		Land high rolling Sand hills Soil 3rd rate

T. 19 N R 43 W.

Chains	
	E. on random line bet^n Secs 1 & 12 Va 15° 10' E
40.00	Set Post for temporary ¼ Sec Cor
79.93	Intersect East boundary of Township 16 little S. of Cor to Secs 1 & 12 from which Cor I run S. 89° 53' W.
	On true line between Secs 1 & 12 Va 15° 10' E.
39.96½	Raise mound of earth 2½ ft high from pits 18×24×12 in dep for ¼ Sec Cor
79.93	Cor to Secs 1. 2. 11 & 12.
	Sand hills 3rd rate

T 19 N R 43 W.

Chains	
	North on random line betn Secs 1 and 2 Va 15° 10' E
40.00	Set Post for temporary 1/4 Sec Cor
80.04	Intersect North boundary of Township 27 links E. of Cor to Secs 1 and 2 from which Cor I run South 12' E.
	On true line between Secs 1 & 2 Va 15° 10' E.
40.04	Raise mound of earth 2½ ft high from pits 18×24×12 in deep for 1/4 Sec Cor
80.04	Cor to Secs 1. 2. 11 & 12
	high Sand hills Soil 3rd rate Aug 22d. 1875

T 19 N R 43 W.

Chains	
	North between Secs 34 and 35 Va 15° 10' E.
40.00	Raise mound of earth 2½ ft high from pits 18×24×12 in deep for 1/4 Sec Cor
80.00	Raise mound of earth 3 ft high from pits 18×24×12 in deep for Cor to Sections 26. 27. 34 & 35.
	Sand hills Soil 3d rate

T 19 N R 43 W.

C	Chains	E. on random line bet^n Secs 26 and 35 Va 15° 10' E
4	40.00	Set Post for temporary 1/4 Sec Cor
	79.85	Intersect N and S line 40 links S. of Cor to Secs 25. 26. 35 and 36 from which Cor I run S 89° 43' W.
8		On true line between Secs 26 & 35 Va 15° 10' E
	39.92½	Raise mound of earth 2½ ft high from pits 18 x 24 x 12 in dep for 1/4 Sec Cor
	79.85	Cor to Secs 26. 27. 34 & 35
		Sand hills Soil 3rd rate

T 19 N R 43 W.

	Chains	North between Secs 26 and 27 Va 15° 10' E.
	40.00	Raise mound of earth 2½ ft high from pits 18 x 24 x 12 in dep for 1/4 Sec Cor
	80.00	Raise mound of earth 3 ft high from pits 18 x 24 x 12 in dep for Cor to Secs 22. 23. 26 & 27
		Land Sand hills 3rd rate

T 19 N R 43 W.

C	Chains	E. on random line betn Secs 23 & 26 Va 15° 10' E
4	40.00	Set Post for temporary 1/4 Sec Cor
	80.03	Intersect N and S line 30 links S. of Cor to Secs 23. 24. 25 and 26. from which Cor I run S. 89° 47' W.
8		On true line between Secs 23 & 26 Va 15° 10' E
	40.01½	Raise mound of earth 2½ ft high from pits 18×24×12 in dep for 1/4 Sec Cor
	80.03	Cor to Secs 22. 23. 26 & 27
		Sand hills 3rd rate

T 19 N R 43 W.

	Chains	North between Secs 22 and 23 Va 15° 10' E.
	40.00	Raise mound of earth 2½ ft high from pits 18×24×12 in dep for 1/4 Sec Cor
	80.00	Raise mound of earth 3 ft high from pits 18×24×12 in dep for Cor to Secs 14. 15. 22 and 23
		Sand hills Soil 3rd rate

T 19 N R 43 W.

Chains	
	E. on random line bet^n Secs 14 & 23 Va 15° 10' E
40.00	Set Post for temporary 1/4 Sec Cor
80.00	Intersect N^d & S line 10 lks S. of Cor to Secs 13. 14. 23 & 24 from which Cor I run S. 89° 56' W.
	On true line between Secs 14 & 23 Va 15° 10' E
40.00	Raise mound of earth 2½ ft high from pits 18×24×12 in deep for 1/4 Sec Cor
80.00	Cor to Secs 14. 15. 22 & 23
	Sand hills 3rd rate

T 19 N R 43 W.

Chains	
	North between Secs 14 & 15 Va 15° 10' E
40.00	Raise mound of earth 2½ ft high from pits 18×24×12 in deep for 1/4 Sec Cor
80.00	Raise mound of earth 3 ft high from pits 18×24×12 in deep for Cor to Secs 10. 11. 14 & 15.
	Sand hills Soil 3rd rate

T 19 N R 43 W.

Chains	
	E. on random line bt^n Secs 17 & 14 Va 15° 10' E.
40.00	Set Post for temporary 1/4 Sec Cor
79.70	Intersect N & S line 24 links N. of Cor to Secs 11.12.13 & 14 from which Cor I run N. 89° 50' W.
	On true line bt^wn Secs 11 & 14 Va 15° 10' E.
39.85	Raise mound of earth 2½ ft high from pits 18 x 24 x 12 in deep for 1/4 Sec Cor
79.70	Cor to Secs 10.11.14 & 15
	Sand hills 3rd rate

T 19 N R 43 W.

Chains	
	North bt^wn Secs 10 & 11 Va 15° 10' E
40.00	Raise mound of earth 2½ ft high from pits 18 x 24 x 12 in deep for 1/4 Sec Cor
80.00	Raise mound of earth 3 ft high from pits 18 x 24 x 12 in deep for Cor to Secs 2.3.10 & 11.
	Sand hills 3rd rate

T 19 N R 43 W.

Chains	E. on random line btn Secs 2 & 11 Va 15° 10' E
40.00	Set Post for temporary 1/4 Sec Cor
79.69	Intersect N & S line 49 lks N. of Cor to Secs 1. 2. 11 & 12 from which Cor I run N. 89° 39' W.
	On true line between Secs 2 & 11 Va 15° 10' E
39.84½	Raise mound of earth 2½ ft high from pits 18 x 24 x 12 in deep for 1/4 Sec Cor
79.69	Cor to Secs 2. 3. 10 & 11
	Sand hills 3rd rate

Ch

4

79

39

7

T 19 N R 43 W.

Chains	North on random line bet^n Secs 2 & 3 Va 15° 10' E
40.00	Set Post for temporary 1/4 Sec Cor
79.96	Intersect North boundary of Township 12 links E. of Cor to Secs 2 & 3 from which Cor I run S. 5' E
	On true line bet^n Secs 2 & 3 Va 15° 10' E
39.96	Raise mound of earth 2½ ft high from pits 18 x 24 x 12 in dep for 1/4 Sec Cor
79.96	Cor to Secs 2. 3. 10 & 11
	Land Sand hills 3rd rate Aug 23° 1875

T 19 N R 43 W.

Chains	
	North between Secs 33 and 34 Va 15° 10' E.
40.00	Raise mound of earth 2½ ft high from pits 18 x 24 x 12 in deep for ¼ Sec Cor
80.00	Raise mound of earth 3 ft high from pits 18 x 24 x 12 in deep for Cor to Secs 27. 28. 33 & 34
	Sand hills 3rd rate

T 19 N R 43 W.

Chains	
	E. on random line bet Secs 27 & 34 Va 15° 10' E
40.00	Set Post for temporary ¼ Sec Cor
80.10	Intersect N and S line 56 links N. of Cor to Secs 26. 27. 34 & 35 from which Cor Trees N. 89° 36' W.
	On true line bet Secs 27 & 34 Va 15° 10' E.
40.05	Raise mound of earth 2½ ft high from pits 18 x 24 x 12 in deep for ¼ Sec Cor
80.10	Cor to Secs 27. 28. 33 & 34
	Sand hills Soil 3rd rate

T 19 N R 43 W

Ch	Chains	
		North between Sec's 27 & 28 Va 15° 10' E.
40	40.00	Raise mound of earth 2½ ft high from pits 18 x 24 x 12 in disp for ¼ Sec Cor
8	80.00	Raise mound of earth 3 ft high from pits 18 x 24 x 12 in disp for Cor to Sec's 21. 22. 27 & 28
		Land Sand hills 3rd rate

T 19 N R 43 W.

Chains	
	E. on random line bet^n Sec 22 & 27 Va 15° 10' E.
41.00	Set Post for temporary ¼ Sec Cor
79.88	Intersect N. & S line 16 links N. of Cor to Secs 22. 23. 26 and 27 from which Cor I run S. 89° 53' W.
	On true line bet^n Secs 22 & 27 Va 15° 10' E.
39.94	Raise mound of earth 2½ ft high from pits 18 x 24 x 12 in disp for ¼ Sec Cor
79.88	Cor to Sec's 21. 22. 27 & 28
	Sand hills Soil 3rd rate

T19 N R43 W.

Ch	Chains	
		North between Sec's 21 and 22 Va 15° 10' E.
40	40.00	Raise mound of earth 2½ ft high from pits 18×24×12 in dep for ¼ Sec Cor
8	80.00	Raise mound of earth 3 ft high from pits 18×24×12 in dep for Cor to Sec's 15. 16. 21 and 22
		Sand hills Soil 3rd rate

T19 N R43 W.

Chains	
	E. on random line bet^n Sec's 15 & 22 Va 15° 10' E
40.00	Set Post for temporary ¼ Sec Cor
79.93	Intersect N and S line 18 links S. of Cor to Sec's 14. 15. 22 and 23. from which Cor I run S. 89° 52' W.
	On true line bet^n Sec's 15 and 22 Va 15° 10' E.
39.96½	Raise mound of earth 2½ ft high from pits 18×24×12 in dep for ¼ Sec Cor
79.93	Cor to Sec's 15. 16. 21 and 22
	Sand hills Soil 3rd rate

T 19 N R 43 W.

Ch	Chains	
		North btwn Secs 15 & 16 Va 15° 10' E
40	40.00	Raise mound of earth 2½ ft high from pits 18 x 24 x 12 in deep for ¼ Sec Cor
8	80.00	Raise mound of earth 3 ft high from pits 18 x 24 x 12 in deep for Cor to Secs 9. 10. 15 & 16
		Land Sand hills 3rd rate

T 19 N R 43 W.

Chains		
	E. on random line btwn Secs 10 & 15 Va 15° 10' E.	
40.00	Set Post for temporary ¼ Sec Cor	
80.26	Intersect N & S line 40 links S. of Cor to Secs 10. 11 14 & 15 from which Cor I run S. 89° 43' W.	
	On true line btwn Secs 10 & 15 Va 15° 10' E.	
40.13	Raise mound of earth 2½ ft high from pits 18 x 24 x 12 in deep for ¼ Sec Cor	
80.26	Cor to Secs 9. 10. 15 & 16	
	Sand hills Soil 3rd rate	

T19 N R43 W

Ch	Chains	
		North between Secs 9 and 10 Va 15° 10' E
40	40.00	Raise mound of earth 2½ ft high from pits 18x24x12 in dug for ¼ Sec Cor
8	80.00	Raise mound of earth 3 ft high from pits 18x24x12 in dug for Cor to Secs 3.4.9 & 10
		Land Sand hills Soil 3rd rate

T19 N R43 W.

Chains	
	E on random line bet. Secs 3 and 10 Va 15° 10' E.
40.00	Set Post for temporary ¼ Sec Cor
80.04	Intersect N and S line 29 links S. of Cor to Secs 2.3. 10 & 11 from which Cor I run S. 89° 48' W.
	On true line bet. Secs 3 & 10 Va 15° 10' E.
40.02	Raise mound of earth 2½ ft high from pits 18x24x12 in dug for ¼ Sec Cor
80.04	Cor to Secs 3.4.9 & 10
	Sand hills Soil 3rd rate

T 19 N R 43 W.

Ch	Chains	
		North on random line bet^n Sec 3 and 4 Va 15° 10' E
40	40.00	Set Post for temporary 1/4 Sec Cor
	80.12	Intersect North boundary of Township 3 links W. of Cor to Secs 3 & 4 from which Cor I run S 1' W.
8		On true line bet^n Secs 3 & 4 Va 15° 10' E
	40.12	Raise mound of earth 2 1/2 ft high from pits 18 x 24 x 12 in dep for 1/4 Sec Cor
	80.12	Cor to Secs 3. 4. 9 & 10
		Sand hills Soil 3rd rate
		Aug 23° 1875

T 19 N R 43 W.

Chains	
	North between Secs 32 and 33 Va 15° 10' E
39.60	Blue River S.E. 30 links wide
40.00	Raise mound of earth 2 1/2 ft high from pits 18 x 24 x 12 in dep for 1/4 Sec Cor
43.00	Blue River 41 links wide S.W.
45.50	Blue River 40 links wide S.E.
48.00	Enter Sand hills
80.00	Raise mound of earth 3 ft high from pits 18 x 24 x 12 in dep for Cor to Secs 28. 29. 32 & 33.
48 chains	River bottom 2nd rate
balance	Sand hills 3rd rate
	Aug 24th 1875

T 19 N R 43 W

Ch	Chains	E. on random line bet^n Secs 28 & 33 Va 15° 10' E.
40	40.00	Set Post for temporary 1/4 Sec Cor
	80.41	Intersect N^ly & S line 20 links N. of Cor to Secs 27. 28. 33 & 34. from which Cor S run N. 89° 51' W.
8		On true line bet^n Secs 28 & 33 Va 15° 10' E
	40.20½	Raise mound of earth 2½ ft high from pits 18 x 24 x 12 in deep for 1/4 Sec Cor
	80.41	Cor to Secs 28. 29. 32 & 33
		Sand hills Soil 3rd rate

T 19 N R 43 W.

Chains	North between Secs 28 & 29 Va 15° 10' E.
40.00	Raise mound of earth 2½ ft high from pits 18 x 24 x 12 in deep for 1/4 Sec Cor
80.00	Raise mound of earth 3 ft high from pits 18 x 24 x 12 in deep for Cor to Secs 20. 21. 28 and 29.
	Sand hills 3rd rate

T 19 N R 43 W

Ch.	Chains	
		E. on random line bt. Secs 21 & 28 Va 15° 10' E
40	40.00	Set Post for temporary 1/4 Sec Cor
	79.96	Intersect N. and S. line 13 links S. of Cor to Secs 21. 22 27 & 28. from which Cor I run S. 89° 54' W.
8		On true line bt. Secs 21 & 28 Va 15° 10' E.
	39.98	Raise mound of earth 2½ ft high from pits 18 x 24 x 12 in deep for 1/4 Sec Cor
	79.96	Cor to Secs 20. 21. 28 & 29
		Sand hills 3rd rate

T 19 N R 43 W.

Chains	
	North bt. true Secs 20 and 21 Va 15° 10' E.
40.00	Raise mound of earth 2½ ft high from pits 18 x 24 x 12 in deep for 1/4 Sec Cor
80.00	Raise mound of earth 3 ft high from pits 18 x 24 x 12 in deep for Cor to Secs 16. 17. 20 and 21.
	Sand hills 3rd rate

T 19 N R 43 W

Chains	
	E. on random line betn Secs 16 and 21 Va 15° 10' E
40.00	Set Post for temporary 1/4 Sec Cor
79.87	Intersect N and S line 40 lks S. of Cor to Secs 15. 16. 21 & 22 from which Cor I run S. 89° 43' W.
	On true line betn Secs 16 & 21 Va 15° 10' E.
39.93 1/2	Raise mound of earth 2 1/2 ft high from pits 18 x 24 x 12 in deep for 1/4 Sec Cor
79.87	Cor to Secs 16. 17. 20 & 21
	Sand hills 3rd rate

T 19. N R 43 W.

Chains	
	North between Secs 16 and 17 Va 15° 10' E.
40.00	Raise mound of earth 2 1/2 ft high from pits 18 x 24 x 12 in deep for 1/4 Sec Cor
80.00	Raise mound of earth 3 ft high from pits 18 x 24 x 12 in deep for Cor to Secs 8. 9. 16 and 17
	Sand hills Soil 3rd rate

T 19 N R 43 W.

	Chains	
Ch		E. on random line betn Secs 9 & 16 Var 15° 10' E.
4	40.00	Set Post for temporary 1/4 Sec Cor
	80.10	Intersect N. and S line 20 lks S. of Cor to Secs 9.10. 15 & 16. from which Cor I run S. 89° 51' W.
8		On true line between Secs 9 & 16 Var 15° 10' E
	40.05	Raise mound of earth 2½ ft high from pits 18 x 24 x 12 in deep for 1/4 Sec Cor
	80.10	Cor to Secs 8.9.16 & 17
		Sand hills 3rd rate

T 19 N R 43 W

Chains	
	North between Secs 8 and 9 Var 15° 10' E.
40.00	Raise mound of earth 2½ ft high from pits 18 x 24 x 12 in deep for 1/4 Sec Cor
80.00	Raise mound of earth 3 ft high from pits 18 x 24 x 12 in deep for Cor to Secs 4.5.8 & 9.
	Sand hills Soil 3rd rate

T 19 N R 43 W

Ch	Chains	E. on random line bet^n Secs 4 & 9 Va 15° 10' E.
40	40.00	Set Post for temporary ¼ Sec Cor
	79.93	Intersect N and S line 28 lks S. of Cor to Secs 3.4.9 & 10 from which Cor I run S. 89° 48' W.
8		On true line bet^n Secs 4 & 9 Va 15° 10' E.
	39.96½	Raise mound of earth 2½ ft high from pits 18 x 24 x 12 in deep for ¼ Sec Cor
	79.93	Cor to Secs 4.5.8 & 9
		Sand hills 3rd rate

T 19 N R 43 W.

Chains	North on random line bet^n Secs 4 and 5 Va 15° 10' E
40.00	Set Post for temporary ¼ Sec Cor
79.76	Intersect North boundary of Township 14 links E. of Cor to Sec's 4 and 5 from which Cor I run S. 6' E.
	On true line bet^n Secs 4 and 5 Va 15° 10' E
39.76	Raise mound of earth 2½ ft high from pits 18 x 24 x 12 in deep for ¼ Sec Cor
79.76	Cor to Sec's 4.5.8 and 9.
	Sand hills 3rd rate
	Aug 25th 1875

T 19 N R 43 W.

Chains	
	North between Secs 31 & 32 Var 15° 10' E
40.00	Raise mound of earth 2½ ft high from pits 18 x 24 x 12 in deep for ¼ Sec Cor
60.00	Enter River bottom SE & NW
79.60	Blue River 30 links wide SE
80.00	Raise mound of earth 3 ft high from pits 18 x 24 x 12 in deep for Cor to Secs 29. 30. 31 & 32 on N.E. bank of river

Land Sandy 2nd & 3rd rate

T 19 N R 43 W.

Chains	
	E. on random line betn Secs 29 & 32 Var 15° 10' E.
9.00	Enter Sand hills
40.00	Set Post for temporary ¼ Sec Cor
79.80	Intersect N and S line at Cor to Secs 28. 29. 32 & 33 from which Cor I run West.
	On true line betn Secs 29 & 32 Var 15° 10' E
39.90	Raise mound of earth 2½ ft high from pits 18 x 24 x 12 in deep for ¼ Sec Cor
79.80	Cor to Secs 29. 30. 31 & 32

Sand hills Soil 3rd rate

T19 N R43 W.

Chains	
	W. on random line btn Secs 30 & 31 Va 15° 10' E.
2.30	Blue River 30 links wide S.E.
2.10	Blue River 30 links wide N.E.
3.00	Blue River 30 links wide S.E.
4.00	Blue River 30 links wide N.E.
6.90	Blue River 30 links wide S.E.
20.00	Enter Sand hills
22.00	Dry drain N.E.
39.00	Drain N.E.
40.00	Set Post for temporary 1/4 Sec Cor
78.60	Intersect West boundary of Township 30 links N. of Cor to Secs 30 and 31 from which Cor S run N. 89° 47' E.
	On true line between Secs 30 & 31 Va 15° 10' E.
38.60	Raise mound of earth 2½ ft high from pits 18x24x12 in deep for 1/4 Sec Cor
78.60	Cor to Secs 29. 30. 31 & 32
	Land broken Sandy 3rd rate

T19 N R43 W.

Chains	
	North between Secs 29 & 30 Va 15° 10' E.
7.00	Reenter Sand hills
40.00	Raise mound of earth 2½ ft high from pits 18x24x12 in deep for 1/4 Sec Cor
80.00	Raise mound of earth 3 ft high from pits 18x24x12 in deep for Cor to Secs 19. 20. 29 & 30
	Sand hills Soil 3rd rate

T 19 N R 43 W

Chains	
	E. on random line bt^n Secs 20 & 29. Va 15° 10' E.
40.00	Set Post for temporary ¼ Sec Cor
80.12	Intersect N and S line 25 links S. of Cor to Secs 20. 21. 28 and 29. from which Cor I run S. 89° 49' W.
	On true line bt^n Secs 20 & 29 Va 15° 10' E.
40.06	Raise mound of earth 2½ ft high from pits 18×24×12 in deep for ¼ Sec Cor
80.12	Cor to Secs 19. 20. 29 & 30

Sand hills Soil 3rd rate

T 19 N R 43 W.

Chains	
	W. on random line bt^n Secs 19 & 30 Va 15° 10' E.
40.00	Set Post for temporary ¼ Sec Cor
70.56	Enter River bottom
75.00	Blue River 30 links wide S.E.
78.56	Intersect West boundary of Township 43 links W. of Cor to Secs 19 and 30 from which Cor I run S. 89° 42' E.
	On true line bt^n Secs 19 & 30 Va 15° 10' E.
38.56	Raise mound of earth 2½ ft high from pits 18×24×12 in deep for ¼ Sec Cor
78.56	Cor to Secs 19. 20. 29 & 30

Sand hills Soil 3rd rate

T 19 N. R 43 W.

Chains	
	North between Secs 19 & 20 Va 15° 10' E.
40.00	Raise mound of earth 2½ ft high from pits 18×24×12 in deep for ¼ Sec Cor
80.00	Raise mound of earth 3 ft high from pits 18×24×12 in deep for Cor to Secs 17. 18. 19 & 20
	Land Sand hills 3rd rate

T 19 N R 43 W

Chains	
	E. on random line bt^n Secs 17 & 20 Va 15° 10' E
40.00	Set Post for temporary ¼ Sec Cor
79.99	Intersect N & S line 31 links S. of Cor to Secs 16. 17. 20 & 21. from which Cor S run S. 89° 47' W.
	On true line bt^n Secs 17 & 20 Va 15° 10' E.
39.99½	Raise mound of earth 2½ ft high from pits 18×24×12 in deep for ¼ Sec Cor
79.99	Cor to Secs 17. 18. 19 & 20
	Sand hills 3rd rate
	Aug 27th 1875

T 19 N. R 43 W.

Chains	
	W. on random line betn Secs 18 & 19 Va 15° 10' E
40.00	Set Post for temporary 1/4 Sec Cor
78.40	Intersect West boundary of Township 60 links N. of Cor to Secs. 18 & 19 from which Cor I run N. 89° 34' E.
	On true line betn Secs 18 & 19 Va 15° 10' E.
38.40	Raise mound of earth 2½ ft high from pits 18 x 24 x 12 in dep for 1/4 Sec Cor
78.40	Cor to Secs 17. 18. 19 & 20
	Sand hills Soil 3rd rate

T 19 N R 43 W.

Chains	
	North between Secs 17 & 18 Va 15° 10' E
40.00	Raise mound of earth 2½ ft high from pits 18 x 24 x 12 in dep for 1/4 Sec Cor
80.00	Raise mound of earth 3 ft high from pits 18 x 24 x 12 in dep for Cor to Secs 7. 8. 17 & 18
	Sand hills Soil 3rd rate

T 19 N. R 43 W

Chains	
	E. on random line bet^n Secs 8 and 17 Va 15° 10' E.
40.00	Set Post for temporary 1/4 Sec Cor
79.90	Intersect N. and S. line 15 links S. of Cor to Secs 8.9.16 and 17. from which Cor I run S 89° 54' W.
	On true line bet^n Secs 8 & 17 Va 15° 10' E
39.95	Raise mound of earth 2 1/2 ft high from pits 18 x 24 x 12 in deep for 1/4 Sec Cor
79.90	Cor to Secs 7.8.17 & 18
	Sand hills Soil 3rd rate

T 19 N. R 43 W.

Chains	
	W. on random line bet^n Secs 7 and 18 Va 15° 10' E.
40.00	Set Post for temporary 1/4 Sec Cor
78.20	Intersect West boundary of Township 50 links N. of Cor to Secs 7 and 18 from which Cor I run N. 89° 39' E.
	On true line bet^n Secs 7 & 18 Va 15° 10' E
38.20	Raise mound of earth 2 1/2 ft high from pits 18 x 24 x 12 in deep for 1/4 Sec Cor
78.20	Cor to Secs 7.8.17 & 18.
	Sand hills Soil 3rd rate

T 19 N R 43 W.

Chains	
	North between Secs 7 and 8 Var 15°10' E
40.00	Raise mound of earth 2½ ft high from pits 18×24×12 in deep for ¼ Sec Cor
80.00	Raise mound of earth 3 ft high from pits 18×24×12 in deep for Cor to Secs 5.6.7 & 8
	Sand hills Soil 3rd rate

T 19 N. R 43 W.

Chains	
	E. on random line bet Secs 5 and 8 Var 15°10' E
40.00	Set Post for temporary ¼ Sec Cor
81.18	Intersect N and S line 30 links S. of Cor to Secs 4.5.8 & 9 from which Cor I run S. 89°47' W.
	On true line bet Secs 5 & 8 Var 15°10' E.
40.09	Raise mound of earth 2½ ft. high from pits 18×24×12 in deep for ¼ Sec Cor
80.18	Corner to Secs 5.6.7 & 8
	Sand hills Soil 3rd rate

T 19 N. R 43 W.

Chains	
	W. on random line bt^n Secs 6 & 7 Var 15° 10' E
40.00	Set Post for temporary 1/4 Sec Cor
78.08	Intersect West boundary of Township 16 links N. of Cor to Secs 6 & 7 from which Cor I run S. 89° 53' E.
	On true line bt^n Secs 6 & 7 Var 15° 10' E
38.08	Raise mound of earth 2 1/2 ft high from pits 18 x 24 x 12 in deep for 1/4 Sec Cor
78.08	Cor to Secs 5. 6. 7 & 8
	Sand hills 3rd rate

T 19 N. R 43 W.

Chains	
	North on random line bt^n Secs 5th & 6 Var 15° 10' E.
40.00	Set Post for temporary 1/4 Sec Cor
80.20	Intersect North boundary of Township 17 links E. of Cor to Sec's 5th & 6 from which Cor I run S. 7' E.
	On true line bt^n Secs 5th & 6 Var 15° 10' E.
40.20	Raise mound of earth 2 1/2 ft high from pits 18 x 24 x 12 in deep for 1/4 Sec Cor
80.20	Cor to Secs 5. 6. 7th & 8
	Sand hills Soil 3rd rate

Aug 26th 1875

General Discription

This township consists of rolling Sand hills. Soil 3rd rate. but furnishing fair grazing, the Blue River running through Secs 30. 32 and 33. has a narrow bottom of 2nd rate Soil producing high good grass. no timber in the Township.

List of Names

A list of the names of the individuals employed to assist in running, measuring or marking the Lines and Corners described in the foregoing field notes of Township No. 19. North of the Base Line of Range No. 43 West of the 6th Principal Meridian in the State of Nebraska - showing the respective capacities in which they acted

Joseph Grace }
J Bradford Piper } Chainmen

B. Bowley }
J W Zerrow } Moundmen

We hereby certify that we assisted Luther Kuhlman Deputy Surveyor in Surveying and Subdividing Township No. 19 North of Base Line of Range No. 43 West of the 6th Principal Meridian in the State of Nebraska, and that said Township has been in all respects to the best of our knowledge and belief, well and faithfully surveyed and the boundary monuments planted in accordance with the instructions of the Surveyor General, of dimensions, character, construction and marking & in the manner as specifically described in the foregoing field notes.

Joseph Grace Chainmen
J. Bradford Piper
B Bowley Moundmen
J W Zerrow

Subscribed & sworn to before me a Notary Public in & for Cheyenne County Neb this 14th day of Sept. 1875

[illegible]
Notary Public

I Luther Kuhlman Deputy Surveyor do Solemnly swear that in pursuance of a joint Contract No. 97 wherein Fred W. Dorrington, Wm L. Wills and Luther Kuhlman are joint Contractors with John R Clark United States Surveyor General for the District of Nebraska and Iowa bearing date the 22 day of July 1875 I have well faithfully and truly in my own proper person and in strict conformity with the instructions of the Surveyor General. the Surveying Manual and Laws of the United States Surveyed all those parts or portions of Township No. 19 North of the Base Line of Range No. 43 West of the 6th Principal Meridian in the State of Nebraska as are represented in the foregoing field Notes as having been surveyed under my direction. and I do further solemnly swear that all the Corners of said Surveys have been established and perpetuated in strict accordance with the

Surveying Manual, Printed instructions and Special instructions of the Surveyor General, of dimensions Character, construction and marking and in the manner as specifically described in the foregoing field Notes and that the foregoing are the true and original field Notes of such Survey

Luther Kuhlman
Deputy Surveyor

Subscribed and sworn to before me a Probate Judge in and for Cass County & State of Nebraska this 1st day of Nov. 1875

W J Ellison
Probate Judge

Surveyor Generals Office

Plattsmouth Neb Nov 10th 1875

The foregoing field Notes of the Survey and Subdivision of Township No 19 North of the Base Line of Range No 43 West 6th Principal Meridian in the State of Nebraska Executed by Luther Kuhlman under Joint Contract No 97 bearing date the 22 day of July 1875 in the Month of August 1875 having been critically examined the necessary corrections and explanations made the said field Notes and the Survey they describe are hereby approved

Jno. Clark
Surveyor General

Field Notes

Survey and Subdivision
of
T 20 N of Base Line
of
R 43 W of 6th P.M.
in
Nebraska

Executed
by Wm L Wells deputy Surveyor
under Joint Contract No 97 bearing
date the 27 day of July 1875

Survey
Commenced Aug 5th 1875
Completed " 9th 1875

List of Names
and duties of assistants
E H Duke } Chainmen
O L. Francis }
H G Harvey } Monumenta
H A Hobbs }

Index Diagram
of
Town 20 N R 43 W

6	60	5	44	4	33	3	22	2	11	1
59		58		43		32		21		10
7	57	8	42	9	31	10	20	11	9	12
56		55		41		30		19		8
18	54	17	40	16	29	15	18	14	7	13
53		52		39		28		17		6
19	51	20	38	21	27	22	16	23	5	24
50		49		37		26		15		4
30	48	29	36	28	25	27	14	26	3	25
47		46		35		24		13		2
31	45	32	34	33	23	34	12	35	1	36

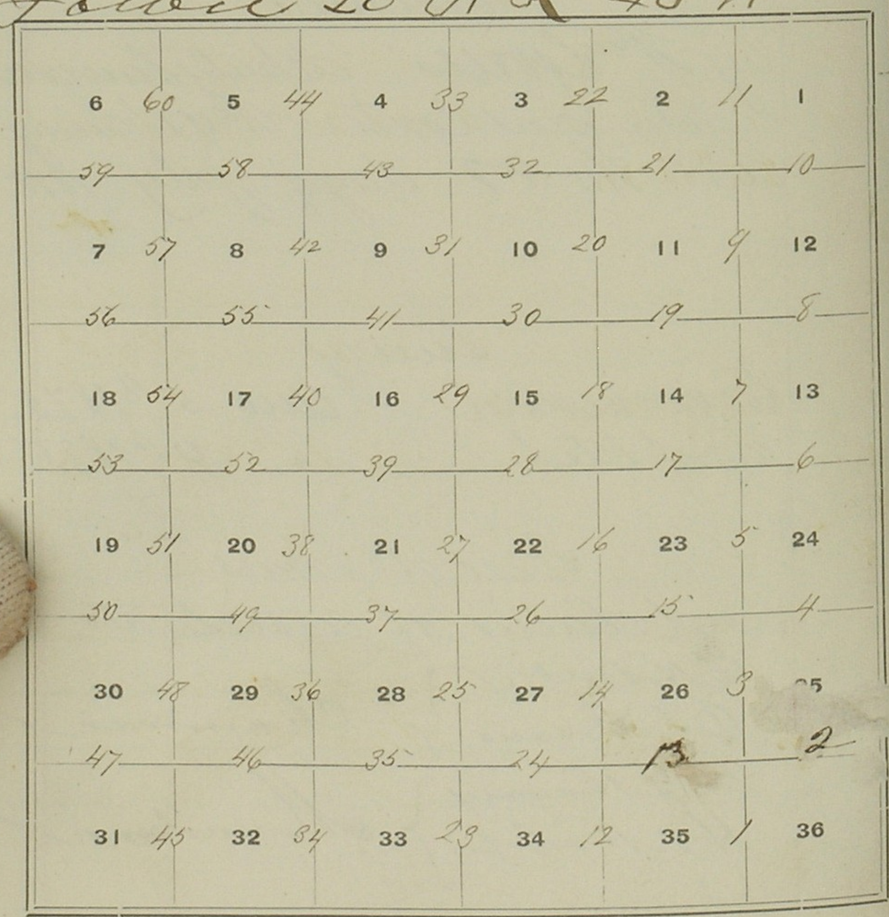

T 20 N R 43 W

To determine the proper adju=
=stment of my compass for
subdividing this Township
I commence at the corner
to Ts 19 & 20 N. Rs 42 & 43 W
and run
N on blank line a long
E boundary of sec 36
Va 15°.12' E

4 " " " To a point 2 lks W. of 1/4 sec cor
8 " " " " " " 5 lks W cor to secs
25 and 36

To retrace this line or run parallel
thereto my compass must be
adjusted to a
Va 15°70 of E

Subdivision Commenced
Aug 5 1875

T 20 N R 43 W

Chains	
	North betn Secs 35 and 36 Va 15° 10' E
4000	Raise mound of earth 2½ ft high from pits 18x24x12 in deep for 1/4 Sec Cor
8000	Raise mound of earth 3 ft high from pits 18x24x12 in deep for Cor to Secs 25-26-35 & 36
	Rolling Sand Hills 3rd rate

T 20 N R 43 W

Chains	
	East on random line betn Secs 25 and 36 Va 15° 10' E
4000	Set post for temporary 1/4 sec cor
7993	Intersect E boundary of Township 31 links N of Cor to Secs 25 & 36 from which I run N 89° 47' W on true line betn Secs 25 & 36 Va 15° 10' E
3996½	Raise mound of earth 2½ ft high from pits 18x24x12 in deep for 1/4 Sec Cor
7993	Cor to Secs 25-26-35 & 36
	Rolling Sand Hills 3rd rate

T 20 N R 43 W

Chains	
	North betn. Secs. 25 and 26
	Va 15° 10' E
40 00	Raise Mound of earth 2½ ft high from pits 18 x 24 x 12 in dep for 1/4 Sec Cor
80 00	Raise Mound of earth 3 ft high from pits 18 x 24 x 12 in dep for Cor to Secs. 23-24-25 & 26
	Rolling Sand Hills 3rd rate

T 20 N R 43 W

Chains	
	East on random line betn. Secs. 24 and 25
	Va 15° 10' E
40 00	Set post for temporary 1/4 Sec Cor
79 85	Intersect E boundary of Township 22 links N of Cor to Secs. 24 & 25 from which I run
	N 89° 51' W on true line betn. Secs. 24 & 25
	Va 15° 10' E
39 92½	Raise Mound of earth 2½ ft high from pits 18 x 24 x 12 in dep for 1/4 Sec Cor
79 85	Cor to Secs. 23-24-25 & 26
	Rolling Sand Hills 3rd rate

T 20 N R 43 W

Chains	
	North betn Secs. 23 and 24
	Va 15° 10' E
4000	Raise mound of earth 2½ ft high from pits 18x24x12 in disp for ¼ sec cor
8000	Raise mound of earth 3 ft high from pits 18x24x12 in disp for cor to Secs. 13-14-23 & 24
	Rolling Sand Hills 3rd rate

T 20 N R 43 W

Chains	
	East on random line betn Secs. 13 and 24
	Va 15° 10' E
4000	Set post for temporary ¼ sec cor
8006	Intersect E boundary of Township 13 links S of Cor to Secs. 13 & 24 from which I run
	S 89° 54 W on true line
	betn Secs. 13 & 24
	Va 15° 10' E
4003	Raise mound of earth 2½ ft high from pits 18x24x12 in disp for ¼ sec cor
8006	Cor to Secs. 13-14-23 & 24
	Rolling Sand Hills 3rd rate

T 20 N R 43 W

Chains	
	North betn Secs. 13 and 14 Va 15° 10' E
40 00	Raise Mound of earth 2½ ft high from pits 18x24x12 in deep for 14 sec cor
80 00	Raise Mound of earth 3 ft high from pits 18x24x12 in deep for cor to Secs. 11-12-13 & 14
	Rolling Sand Hills 3rd rate

T 20 N R 43 W

Chains	
	East on random line betn Secs. 12 and 13 Va 15° 10' E
40 00	Set post for temporary ¼ sec cor
80 14	Intersect E boundary of Township 7 links S of Cor to Secs. 12 & 13 from which I run S 89° 57' W on true line betn Secs. 12 & 13 Va 15° 10' E
40 07	Raise Mound of earth 2½ ft high from pits 18x24x12 in deep for 14 sec cor
80 14	Cor to Secs. 11-12-13 & 14
	Rolling Sand Hills 3rd rate

T 20 N R 43 W

Chains	
	North betn Secs. 11 and 12 Va 15° 10' E
8 00	Enter valley. E & W
40 00	Raise mound of earth 2½ ft high from pits 18x24x12 in deep for 1/4 Sec Cor
70 00	Leave Valley E & W.
80 00	Raise mound of earth 3 ft high from pits 18x24x12 in deep for Cor to Secs. 1-2-11 & 12
	Valley Soil Sandy 2nd rate

T 20 N R 43 W

Chains	
	East on random line betn Secs. 1 and 12 Va 15° 10' E
30 00	Enter valley N E.
40 00	Set post for temporary 1/4 Sec Cor
55 00	Leave Valley N W S. E.
79 88	Intersect E boundary of Township 16 links S of Cor to Secs. 1 and 12 from which I run S 89° 53' W on true line betn Secs. 1 & 12 Va 15° 10' E
39 94	Raise mound of earth 2½ ft high from pits 18x24x12 in deep for 1/4 Sec Cor
79 88	Cor to Secs. 1-2-11 & 12
	Valley Soil Sandy 2nd rate

T 20 N R 43 W

Chains	
	North on true line betn Secs. 1 and 2
	Va 15° 10' E
4000	Raise Mound of earth 2½ ft high from pits 18x24x12 in dep for 1/4 Sec Cor
7966	Intersect 5th Standard Parallel North 2.58 chains West of 1/4 Cor South Side of Sec 31 T21 N R42 W Raise Mound of earth 3 ft high from 3 pits 18x24x12 in dep for Closing Corner to Secs 1 & 2 T20 N R 43 W
	Rolling Sand Hills 3rd rate
	Aug 5th 1895

T 20 N R 43 W

Chains	
	North betn Secs. 34 and 35
	Va 15° 10' E
4000	Raise Mound of earth 2½ ft high from pits 18x24x12 in dep for 1/4 Sec Cor
8000	Raise Mound of earth 3 ft high from pits 18x24x12 in dep for Cor to Secs. 26-27-34 & 35
	Rolling Sand Hills 3rd rate

T 20 N R 43 W

Chains	
	East on random line betn Secs. 26 and 35
	Va 15° 10' E
40 00	Set post for temporary 1/4 sec cor
80 00	Intersect N and S line at a point 16 links N of Cor to Secs. 25-26-35 & 36 from which I run
	N 89° 55' W on true line betn Secs. 26 & 35
	Va 15° 10' E
40 00	Raise mound of earth 2 1/2 ft high from pits 18 x 24 x 12 in deep for 1/4 sec cor
80 00	Cor to Secs 26-27-34 & 35
	Rolling Land Hills 3rd rate

T 20 N R 43 W

Chains	
	North betn Secs. 26 and 27
	Va 15° 10' E
40 00	Raise mound of earth 2 1/2 ft high from pits 18 x 24 x 12 in deep for 1/4 sec cor
80 00	Raise mound of earth 3 ft high from pits 18 x 24 x 12 in deep for cor to Secs. 22-23-26 & 27
	Rolling Land Hills 3rd rate

T 20 N R 43 W

Chains	
	East on random line betn Secs. 23 and 26
	Va 15° 10' E
40 00	Set post for temporary 1/4 sec cor
79 90	Intersect N and S line at a point 5 links W of Cor to Secs. 23-24-25 & 26 from which I run
	N 89° 44 W on true line betn Secs. 23 & 26
	Va 15° 10' E
39 95	Raise Mound of earth 2½ ft high from pits 18 x 24 x 12 in deep for 1/4 Sec Cor
79 90	Cor to Secs. 22-23-26 & 27
	Rolling Sand Hills 3rd rate

T 20 N R 43 W

Chains	
	North betn Secs. 22 and 23
	Va 15° 10' E
40 00	Raise Mound of earth 2½ ft high from pits 18 x 24 x 12 in deep for 1/4 Sec Cor
80 00	Raise Mound of earth 3 ft high from pits 18 x 24 x 12 in deep for Cor to Secs. 14-15-22 & 23
	Rolling Sand Hills 3rd rate

T 20 N R 43 W

Chains	
	East on random line betn. Secs. 14 and 23
	Va 15° 10' E
4000	Set post for temporary 1/4 Sec Cor
7970	Intersect N and S line at a point 7 links S of Cor to Secs. 13-14-23 & 24 from which I run
	S 89° 57' W on true line betn. Secs. 14 & 23
	Va 15° 10' E
3985	Raise mound of earth 2½ ft high from pits 18x24x12 in deep for 1/4 Sec Cor
7970	Cor to Secs. 14-15-22 & 23
	Rolling Sand Hills 3rd rate

T 20 N R 43 W

Chains	
	North betn. Secs. 14 and 15
	Va 15° 10' E
4000	Raise mound of earth 2½ ft high from pits 18x24x12 in deep for 1/4 Sec Cor
8000	Raise mound of earth 3 ft high from pits 18x24x12 in deep for Cor to Secs. 10-11-14 & 15
	Rolling Sand Hills 3rd rate

T 20 N R 43 W

Chains	
	East on random line betn Secs. 11 and 14 Va 15° 10' E
4000	Set post for temporary 1/4 sec cor
7965	Intersect N and S line at a point 21 links S of Cor to Secs. 11-12-13 & 14 from which I run S 89° 57' W on true line betn Secs. 11 & 14 Va 15° 10' E
3982½	Raise mound of earth 2½ ft high from pits 18x24x12 in deep for 1/4 sec cor
7965	Cor to Secs. 10-11-14 & 15
	Rolling Land Hills 3rd rate

T 20 N R 43 W

Chains	
	North betn Secs. 10 and 11 Va 15° 10' E
4000	Raise mound of earth 2½ ft high from pits 18x24x12 in deep for 1/4 sec cor
8000	Raise mound of earth 3 ft high from pits 18x24x12 in deep for cor to Secs. 2-3-10 & 11
	Rolling Land Hills 3rd rate

T 20 N R 43 W

Chains	East on random line betn Sec. 2 and 11
	Va 15° 10' E
4000	Set post for temporary 1/4 sec cor
7991	Intersect N and S line at a point 12 links N of Cor to Sec. 1-2-11 & 12 from which I run
	N 89° 55' W on true line betn Sec. 2 & 11
	Va 15° 10' E
3995½	Raise Mound of earth 2½ ft high from pits 18x24x12 in dep for 1/4 Sec Cor
7991	Cor to Sec. 2-3-10 & 11
	Rolling land Hills 3rd rate

T 20 N R 43 W

Chains	North on true line betn Sec. 2 and 3
	Va 15° 10' E
4000	Raise Mound of earth 2½ ft high from pits 18x24x12 in dep for 1/4 Sec Cor
7974	Intersect 5th Standard Parallel North 12.10 chains West of 1/4 Cor South Side of Sec 36 T 21 N R 43 W
	Raise Mound of earth 3 ft high from 3 pits 18x24x12 in dep for Closing Corner to Sec. 2 & 3 T 20 N R 43 W
	Rolling land Hills 3rd rate
	Aug. 6-75

T 20 N R 43 W

Chains	
	North betn Secs. 33 and 34 Va 15° 10' E
4000	Raise mound of earth 2½ ft high from pits 18x24x12 in deep for 1/4 Sec Cor
8000	Raise mound of earth 3 ft high from pits 18x24x12 in deep for Cor to Secs. 27-28-33 & 34
	Rolling Sand Hills 3rd rate

T 20 N R 43 W

Chains	
	East on random line betn Secs. 27 and 34 Va 15° 10' E
4000	Set post for temporary 1/4 Sec Cor
7970	Intersect N and S line at a point 12 links S of Cor to Secs. 26-27-34 & 35 from which I run S 89° 55' W on true line betn Secs. 27 & 34 Va 15° 10' E
3985	Raise mound of earth 2½ ft high from pits 18x24x12 in deep for 1/4 Sec Cor
7970	Cor to Secs. 27-28-33 & 34
	Rolling Sand Hills 3rd rate

T 20 N R 43 W

Chains	
	North betn Secs. 27 and 28
	Va 15° 10' E
4000	Raise mound of earth 2½ ft high from pits 18x24x12 in deep for ¼ Sec Cor
8000	Raise mound of earth 3 ft high from pits 18x24x12 in deep for Cor to Secs. 21-22-27 & 28
	Rolling Land Hills 3rd rate

T 20 N R 43 W

Chains	
	East on random line betn Secs. 22 and 27
	Va 15° 10' E
4000	Set post for temporary ¼ Sec Cor
7985	Intersect N and S line at a point 24 links S of Cor to Secs. 22-23-26 & 27 from which I run
	S 89° 50' W on true line
	betn Secs. 22 & 27
	Va 15° 10' E
3992½	Raise mound of earth 2½ ft high from pits 18x24x12 in deep for ¼ Sec Cor
7985	Cor to Secs. 21-22-27 & 28
	Rolling Land Hills 3rd rate

T 20 N R 43 W

Chains	
	North betn. Secs. 21 and 22 Va 15° 10' E
4000	Raise Mound of earth 2½ ft high from pits 18x24x12 in deep for 1/4 Sec Cor
8000	Raise Mound of earth 3 ft high from pits 18x24x12 in deep for Cor to Secs. 15-16-21 & 22
	Rolling Land Hills 3rd rate

T 20 N R 43 W

Chains	
	East on random line betn. Secs. 15 and 22 Va 15° 10' E
4000	Set post for temporary 1/4 sec Cor
7980	Intersect N and S line at a point 13 links S of Cor to Secs. 14-15-22 & 23 from which I run S 89° 54' W on true line betn. Secs. 15 & 22 Va 15° 10' E
3990	Raise Mound of earth 2½ ft high from pits 18x24x12 in deep for 1/4 Sec Cor
7980	Cor to Secs. 15-16-21 & 22
	Rolling Land Hills 3rd rate

T 20 N R 43 W

Chains	
	North betn. Secs. 15 and 16 Va 15° 10' E
4000	Raise mound of earth 2½ ft high from pits 18x24x12 in deep for 1/4 Sec Cor
8000	Raise mound of earth 3 ft high from pits 18x24x12 in deep for Cor to Secs. 9-10-15 & 16
	Rolling Sand Hills 3rd rate

T 20 N R 43 W

Chains	
	East on random line betn. Secs. 10 and 15 Va 15° 10' E
4000	Set post for temporary 1/4 sec Cor
7993	Intersect N and S line at a point 27 links S of Cor to Secs. 10 11 14 & 15 from which I run S 89° 48' W on true line betn. Secs. 10 & 15 Va 15° 10' E
3996½	Raise mound of earth 2½ ft high from pits 18x24x12 in deep for 1/4 Sec Cor
7993	Cor to Secs. 9-10-15 & 16
	Rolling Sand Hills 3rd rate

T 20 N R 43 W

Chains	
	North betn. Secs. 9 and 10
	Va 15° 10' E
4000	Raise mound of earth 2½ ft high from pits 18x24x12 in deep for 1/4 Sec Cor
8000	Raise mound of earth 3 ft high from pits 18x24x12 in deep for Cor to Secs. 3-4-9 & 10
	Rolling Sand Hills 3rd rate

T 20 N R 43 W

Chains	
	East on random line betn. Secs. 3 and 10
	Va 15° 10' E
4000	Set post for temporary 1/4 sec Cor
7986	Intersect N and S line at a point 14 links S of Cor to Secs. 2-3-10 & 11 from which I run
	S 89° 54' W on true line betn. Secs. 3 & 10
	Va 15° 10' E
3993	Raise mound of earth 2½ ft high from pits 18x24x12 in deep for 1/4 Sec Cor
7986	Cor to Secs. 3-4-9 & 10
	Rolling Sand Hills 3rd rate

T 20 N R 43 W

Chains	
	North on true line betn Secs. 3 and 4
	Va 15° 10' E
4000	Raise mound of earth 2½ ft high from pits 18x24x12 in deep for 1/4 Sec Cor
7986	Intersect 5th Standard Parallel North 11.58 Chains west of 1/4 Cor South side of Sec 35 T 21 N R 43 W
	Raise mound of earth 3 ft high from 3 pits 18x24x12 in deep for Closing Corner to Secs. 3 & 4 T 20 N R 43 W
	Rolling Sand Hills 3rd rate
	Aug 7. 1875

T 20 N R 43 W

Chains	
	North betn Secs. 32 and 33
	Va 15° 10' E
4000	Raise mound of earth 2½ ft high from pits 18x24x12 in deep for 1/4 Sec Cor
8000	Raise mound of earth 3 ft high from pits 18x24x12 in deep for Cor to Secs. 28-29-32 & 33
	Rolling Sand Hills 3rd rate

T 20 N R 43 W

Chains	
	East on random line betn. Secs. 28 and 33
	Va 15° 10' E
4000	Set post for temporary 1/4 sec cor
8021	Intersect N and S line at a point 14 links N of Cor to Secs. 27-28-33 & 34 from which I run
	N 89° 54' W on true line betn. Secs. 28 & 33
	Va 15° 10' E
4010 1/2	Raise mound of earth 2 1/2 ft high from pits 18 x 24 x 12 in deep for 1/4 sec Cor
8021	Cor to Secs. 28-29-32 & 33
	Rolling Sand Hills 3rd rate

T 20 N R 43 W

Chains	
	North betn. Secs. 28 and 29
	Va 15° 10' E
4000	Raise mound of earth 2 1/2 ft high from pits 18 x 24 x 12 in deep for 1/4 sec Cor
8000	Raise mound of earth 3 ft high from pits 18 x 24 x 12 in deep for Cor to Secs. 20-21-28 & 29
	Rolling Sand Hills 3rd rate

T 20 N R 43 W

Chains	
	East on random line betn Secs. 21 and 28
	Va 15° 10' E
4000	Set post for temporary 1/4 sec cor
8016	Intersect N and S line at a point 26 links N of Cor to Secs. 21-22-27 & 28 from which I run
	N 89° 49' W on true line betn Secs. 21 & 28
	Va 15° 10' E
4008	Raise mound of earth 2½ ft high from pits 18x24x12 in deep for 1/4 sec Cor
8016	Cor to Secs. 20-21-28 & 29
	Rolling Sand Hills 3rd rate

T 20 N R 43 W

Chains	
	North betn Secs. 20 and 21
	Va 15° 10' E
4000	Raise mound of earth 2½ ft high from pits 18x24x12 in deep for 1/4 sec Cor
8000	Raise mound of earth 3 ft high from pits 18x24x12 in deep for Cor to Secs. 16-17-20 & 21
	Rolling Sand Hills 3rd rate

T 20 N R 43 W

Chains	
	East on random line betn Secs. 16 and 21
	Va 15° 10' E
4000	Set post for temporary 1/4 sec cor
8003	Intersect N and S line at a point 15 links N of Cor to secs. 15-16-21 & 22 from which I run
	N 89° 54 W on true line betn Secs. 16 & 21
	Va 15° 10' E
4001 1/2	Raise mound of earth 2 1/2 ft high from pits 18x24x12 in deep for 1/4 sec Cor
8003	Cor to secs. 16-17-20 & 21
	Rolling land Hills 3rd rate

T 20 N R 43 W

Chains	
	North betn Secs. 16 and 17
	Va 15° 10' E
4000	Raise mound of earth 2 1/2 ft high from pits 18x24x12 in deep for 1/4 sec Cor
8000	Raise mound of earth 3 ft high from pits 18x24x12 in deep for Cor to secs. 8-9-16 & 17
	Rolling land Hills 3rd rate

T 20 N R 43 W

Chains	
	East on random line betn Secs. 9 and 16
	Va 15° 10' E
4000	Set post for temporary 1/4 sec cor
7980	Intersect N and S line at a point 46 links N of Cor to Secs. 9-10-15 & 16 from which I saw
	N 89° 40' W on true line betn Secs. 9 & 16
	Va 15° 10' E
3990	Raise mound of earth 2½ ft high from pits 18 x 24 x 12 in deep for 1/4 Sec Cor
7980	Cor to Secs. 8-9-16 & 17
	Rolling Land Hills 3rd rate

T 20 N R 43 W

Chains	
	North betn Secs. 8 and 9
	Va 15° 10' E
4000	Raise mound of earth 2½ ft high from pits 18 x 24 x 12 in deep for 1/4 Sec Cor
8000	Raise mound of earth 3 ft high from pits 18 x 24 x 12 in deep for Cor to Secs. 4-5-8 & 9
	Rolling Land Hills 3rd rate

T 20 N R 43 W

Chains	
	East on random line betn Secs. 4 and 9
	Va 15° 10' E
40 00	Set post for temporary 1/4 sec Cor
80 00	Intersect N and S line at a point 13 links W of Cor to Secs. 3-4-9 & 10 from which I run
	N 89° 54' W on true line betn Secs. 4 & 9
	Va 15° 10' E
40 00	Raise Mound of earth 2½ ft high from pits 18x24x12 in deep for 1/4 Sec Cor
80 00	Cor to Secs. 4-5-8 & 9
	Rolling Sand Hills 3rd rate

T 20 N R 43 W

Chains	
	North on true line betn Secs. 4 and 5
	Va 15° 10' E
40 00	Raise Mound of earth 2½ ft high from pits 18x24x12 in deep for 1/4 Sec Cor
80 04	Intersect 5th Standard Parallel North 11.20 chains west of 1/4 Cor South side of Sec 34 & 27 N R 43 W
	Raise Mound of earth 3 ft high from 3 pits 18x24x12 in deep for Closing Corner to Secs. 4 & 5 T 20 N R 43 W
	Rolling Sand Hills 3rd rate
	Aug 8th 1875

T 20 N R 43 W

Chains	North betn Secs 31 and 32
	Va 15° 10' E
4000	Raise mound of earth 2½ ft high from pits 18x24x12 in deep for ¼ sec cor
8000	Raise mound of earth 3 ft high from pits 18x24x12 in deep for cor to secs 29-30-31 & 32
	Rolling Sand Hills 3rd rate

T 20 N R 43 W

Chains	East on random line betn Secs 29 and 32
	Va 15° 10' E
4000	Set post for temporary ¼ sec cor
7993	Intersect N and S line at a point 13 links N of cor to secs 28-29-32 & 33 from which I run
	N 89° 54' W on true line betn secs 29 & 32
	Va 15° 10' E
3996½	Raise mound of earth 2½ ft high from pits 18x24x12 in deep for ¼ sec cor
7993	Cor to secs 29-30-31 & 32
	Rolling Sand Hills 3rd rate

T 20 N R 43 W

Chains	
	West on random line betn Secs. 30 and 31
	Va 15° 10' E
40 00	Set post for temporary 1/4 sec cor
78 00	Intersect west boundary of Township 43 links N of Cor to Secs. 30 & 31 from which I run
	N 89° 42' E on true line betn Secs. 30 & 31
	Va 15° 10' E
38 00	Raise mound of earth 2½ ft high from pits 18x24x12 in deep for 1/4 sec cor
78 00	Cor to Secs. 29-30-31 & 32
	Rolling Sand Hills 3rd rate

T 20 N R 43 W

Chains	
	North betn Secs. 29 and 30
	Va 15° 10' E
40 00	Raise mound of earth 2½ ft high from pits 18x24x12 in deep for 1/4 sec cor
80 00	Raise mound of earth 3 ft high from pits 18x24x12 in deep for Cor to Secs. 19-20-29 & 30
	Rolling Sand Hills 3rd rate

T 20 N R 43 W

Chains	
	East on random line betn Secs. 20 and 29
	Va 15° 10' E
40 00	Set post for temporary 1/4 sec cor
79 96	Intersect N and S line at a point 29 links N of Cor to Secs. 20-21-28 & 29 from which I run
	N 89° 48' W on true line betn Secs. 20 & 29
	Va 15° 10' E
39 98	Raise mound of earth 2½ ft high from pits 18x24x12 in deep for 1/4 Sec Cor
79 96	Cor to Secs. 19-20-29 & 30
	Rolling Sand Hills 3rd rate

T 20 N R 43 W

Chains	
	West on random line betn Secs. 19 and 30
	Va 15° 10' E
40 00	Set post for temporary 1/4 sec cor
78 12	Intersect N and S line at a point 63 links N of Cor to Secs. 19 & 30 from which I run
	N 89° 33' ~~W~~ East on true line betn Secs. 19 & 30
	Va 15° 10' E
38 12	Raise mound of earth 2½ ft high from pits 18x24x12 in deep for 1/4 Sec Cor
78 12	Cor to Secs. 19-20-29 & 30
	Rolling Sand Hills 3rd rate

T 20 N R 43 W

Chains	
	North betn Secs. 19 and 20 Va 15° 10' E
40 00	Raise mound of earth 2½ ft high from pits 18x24x12 in deep for ¼ Sec Cor
80 00	Raise mound of earth 3 ft high from pits 18x24x12 in deep for Cor to Secs. 17-18-19 & 20
	Rolling Sand Hills 3rd rate

T 20 N R 43 W

Chains	
	East on random line betn Secs. 17 and 20 Va 15° 10' E
40 00	Set post for temporary ¼ Sec Cor
80 13	Intersect N and S line at a point 40 links N of Cor to Secs. 16-17-20 & 21 from which I run N 89° 43' W on true line betn Secs. 17 & 20 Va 15° 10' E
40 06½	Raise mound of earth 2½ ft high from pits 18x24x12 in deep for ¼ Sec Cor
80 13	Cor to Secs. 17-18-19 & 20
	Rolling Sand Hills 3rd rate

T 20 N R 43 W

Chains	
	West on random line betn Secs. 18 and 19
	Va 15° 10' E
40 00	Set post for temporary 1/4 sec cor
78 18	Intersect west boundary of township 40 links N of Cor to Secs. 18 & 19 from which I run
	N 89° 45' ~~W~~ East on town line betn Secs. 18 & 19
	Va 15° 10' E
38 18	Raise mound of earth 2½ ft high from pits 18x24x12 in dep for 1/4 sec cor
78 18	Cor to Secs 17-18-19 & 20
	Rolling Land Hills 3rd rate

T 20 N R 43 W

Chains	
	North betn Secs. 17 and 18
	Va 15° 10' E
40 00	Raise mound of earth 2½ ft high from pits 18x24x12 in dep for 1/4 sec cor
80 00	Raise mound of earth 3 ft high from pits 18x24x12 in dep for Cor to Secs. 7-8-17 & 18
	Rolling Land Hills 3rd rate

T 20 N R 43 W

Chains	
	East on random line betn Secs. 8 and 17
	Va 15° 10' E
40 00	Set post for temporary 1/4 sec cor
79.97	Intersect N and S line at a point 56 links N of Cor to Secs. 8-9-16 & 17 from which I run
	N 89° 36' W on true line betn Secs. 8 & 17
	Va 15° 10' E
39 98 1/2	Raise Mound of earth 2 1/2 ft high from pits 18x24x12 in diap for 1/4 sec Cor
79 97	Cor to Secs. 7-8-17 & 18
	Rolling Land Hills 3rd rate

T 20 N R 43 W

Chains	
	West on random line betn Secs. 7 and 18
	Va 15° 10' E
40 00	Set post for temporary 1/4 sec cor
78 26	Intersect West boundary of Township 31 links N of Cor to Secs 7 & 18 from which I run
	N 89° 47' ~~W~~ East on true line betn Secs. 7 & 18
	Va 15° 10' E.
38 26	Raise Mound of earth 2 1/2 ft high from pits 18x24x12 in diap for 1/4 sec Cor
78 26	Cor to Secs. 7-8-17 & 18
	Rolling Land Hills 3rd rate

T 20 N R 43 W

Chains	
	North betn Secs 7 and 8
	Va 15° 10' E
4000	Raise mound of earth 2½ ft high from pits 18x24x12 in deep for ¼ Sec Cor
8000	Raise mound of earth 3 ft high from pits 18x24x12 in deep for Cor to Secs 5-6-7 & 8
	Rolling Sand Hills 3rd rate

T 20 N R 43 W

Chains	
	East on random line betn Secs 5 and 8
	Va 15° 10' E
4000	Set post for temporary ¼ Sec Cor
7989	Intersect N and S line at a point 60 links N of Cor to Secs 4-5-8 & 9 - from which I run
	N 89° 34' W on true line
	betn Secs 5 & 8
	Va 15° 10' E
3994½	Raise mound of earth 2½ ft high from pits 18x24x12 in deep for ¼ Sec Cor
7989	Cor to Secs 5-6-7 & 8
	Rolling Sand Hills 3rd rate

T 20 N R 43 W

Chains	West on random line betn Secs. 6 and 7
	Va 15° 10' E
4000	Set post for temporary 1/4 sec cor
7842	Intersect west boundary of Township 12 links N of Cor to Secs. 6 & 7 from which I run
	N 89° 55' E on true line betn Secs. 6 & 7
	Va 15° 10' E
3842	Raise mound of earth 2½ ft high from pits 18x24x12 in disp for 1/4 sec cor
7842	Cor to Secs. 5-6-7 & 8

Rolling Land Hills 3rd rate

T 20 N R 43 W

Chains	North on true line betn Secs. 5 and 6
	Va 15° 10' E
4000	Raise mound of earth 2½ ft high from pits 18x24x12 in disp for 1/4 sec cor
6000	Marsh. E and W.
8012	Intersect 5th Standard Parallel North 11.70 chains west of 1/4 cor South side of sec 33 T 21 N R 43 W
	Raise mound of earth 3 ft high from 3 pits 18x24x12 in disp for closing corner to Secs. 5 & 6 T 20 N R 43 W

Rolling Land Hills 3rd rate
Aug 9 1875

General Description

This Township is Rolling Sand Hills, good Grazing Sandy. Except Sec. 11 & 12 which is a Valley. Sandy & 2nd rate. There is no water or timber. Soil 2nd & 3 rate Marsh between Sec. 5 & 6. North line.

List of Names

A list of the names of the individuals employed to assist in running measuring and marking the lines and corners described in the foregoing field notes of Township 20 N of Base Line of Range 43 west of the 6th P.M in Nebraska showing the respective capacities in which they acted

E. H. Duke	Chainman
C. L. Francis	"
H. G. Harvey	Moundman
H. A. Hobbs	"

We hereby certify that we assisted Wm L Wells deputy Surveyor in surveying and subdividing T. North of the Base Line of R West of 6th P.M. in the State of Nebraska, and that said Township has been in all respects to the best of our knowledge and belief well and faithfully surveyed and the boundary monuments planted according to the instructions furnished by the surveyor general of dimensions character construction marking and in the manner as specifically described in the foregoing field notes

E. H. Duke Chainman
C. L. Francis
H. G. Harvey Moundman
H. A. Hobbs

Subscribed & sworn to before me a Notary Public in and for Cheyenne County Neb. this 14 day of Sept 1875

Geo R Dillon
Notary Public

I Wm L. Wells Deputy Surveyor do solemnly swear that in pursuance of a contract No wherein F. M. Dorrington, Wm L. Wells & Luther Kuhlman are contractors with Jno R. Clark United States Surveyor General for the District of Nebraska and Iowa bearing date the 22d day of July 1875 I have well faithfully and truly in my own proper person and in strict conformity with the instructions of the Surveyor General the Surveying Manual and Laws of the United States. Surveyed all those parts or portions of Township No 20 North of Base Line of Range 43 west of 6th Principal Meridian in the State of Nebraska as are represented in the foregoing field Notes as having been surveyed under my direction. and I do further solemnly swear that all the Corners of said Surveys have been Established and perpetuated in strict accordance with the Surveying Manual printed instructions and special instructions of the Surveyor General of dimensions Character Construction & marking and in the manner as specifically described in the foregoing field notes and that the foregoing are the true and original field Notes of such Survey

Wm L. Wells
Deputy Surveyor

Subscribed and Sworn to before me a Probate Judge in and for Cass County State of Nebraska this 1 day Nov 1875

H. D. Ellison
Probate Judge

Surveyor General's office

Plattsmouth Neb Nov. 10th 1875

The foregoing field notes of the Survey of the Subdivision lines of Township No. 20 South of the Base Line of Range No. 43 West of the 6th P.M. in the state of Nebraska executed by Wm. L. Wells under joint contract No. 97 dated July 22nd 1875 in the month of Aug 1875 having been critically examined the necessary corrections made the said field notes and the surveys they describe are hereby approved

Jno. F. Clark
Surveyor General.

General Land Office • Original Field Notes

Book Number

647

The images in this file are photographs of the notes of the original surveys of the State of Nebraska on file in the Office of the Nebraska State Surveyor located in Lincoln, Nebraska.

The original surveys in Nebraska began in the mid 1850's and were completed in the mid 1880's. The Nebraska office of the Surveyor General was closed June 30, 1886.