General Land Office • Original Field Notes

Book Number

655

The images in this file are photographs of the notes of the original surveys of the State of Nebraska on file in the Office of the Nebraska State Surveyor located in Lincoln, Nebraska.

The original surveys in Nebraska began in the mid 1850's and were completed in the mid 1880's. The Nebraska office of the Surveyor General was closed June 30, 1886.

Bet 9 & 16

43 Entervalley +

T'25-28 N

R 44 W.

T.25-28N.

R. 44 W.

52.

Town No 25 N. Range No 44 W.

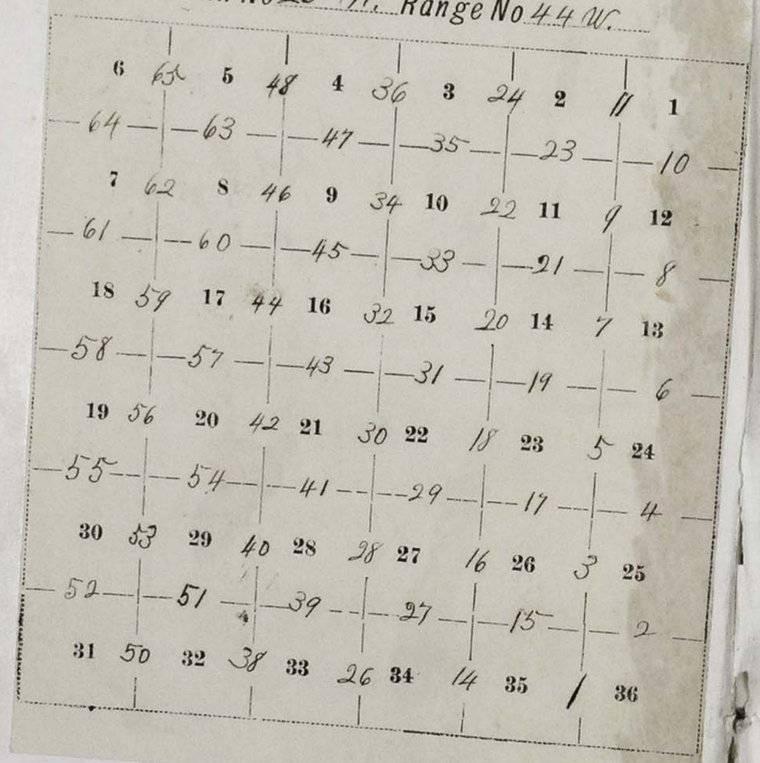

Field Notes
of the
Survey of the Subdivision Lines
of
Township No. 25 N. of Base Line
of
Range No. 44 W. of the 6th P. M.
in the
State of Nebraska
As Surveyed
by
George W. Fairfield
U. S. Deputy Surveyor
Under his Contract
No 121
Dated Aug. 24th 1881

Survey

Commenced Oct. 16th 1881.
Completed " 18 1881

Preleminary to the subdivision of this township on the night of Oct 15th 1881. I took an observation on the star Polaris in accordance with instructions contained in the manual of surveys. and drove pickets on the line thus established

Before commencing this survey I tested my transit on the line established last night. and found them correct. and the Variation to be 14" 35' E.

I began at the cor to secs 25.30.31 & 36. on E boundary of township. and run S on a blank line bet secs 31 & 36.

Var 14" 35' E

T 25 N. R 44 W Cont"

at 39.99 The 1/4 sec cor.
at 80.00. the cor to Townships 24 & 25 N. & Ranges 43 & 44 W.
Thence I run.
West along the S boundary of township between secs 1 & 36
With same Var
40.04. find 1/4 sec cor.
80.01 The cor to secs 1, 2, 35 & 36

My Compasses will therefore run the same line as the Exterior boundaries and the chaining practically agrees

Survey Commenced
1881 with Gurley transit

I commenced at the cor to secs 35 & 36 on the south boundary of township, which is a standard cor of 6" stan. Por. N which is a mound of earth. 1½ ft high x 4½ ft base from pits 18 x 24 x 12 ins N.E. & W of cor 5½ ft dist. with post in Epit. 3 ins

square. 2ft long. 12 ins in ground. marked.
T 25 N. R 44 W. SC on N.
S 36 on E and S. 35 on W. faces with 1 notch on E & 5 notches on W. edges.

Thence I am

Subdivisions T. 25 N. R. 44 W.

North bet secs 35 & 36.
Var 14" 35' E
Ascending. Valley
22.00 Enter Rolling Ground N W & S E.
40.00 deposited marked stone 12 ins in ground for 1/4 sec cor. dug pits 18 x 18 x 12 ins N & S of cor 5 1/2 ft dist & raised mound of earth 1/2 ft high x 3 1/2 ft base over it. I in N pit drove stake 2 ft long 2 ins square 12 ins in ground marked 1/4 S on W face.
80.00 deposited marked stone 12 ins in the ground for cor to secs. 25. 26. 35 & 36. dug pits 18 x 18 x 12 ins in each sec 5 1/2 ft dist. traised mound of earth 2 ft high x 4 1/2 ft base over it. In S E pit drove a stake 2 ins square x 2 ft long. 12 ins in the ground marked.
T 25 N. S 25 on N E
R 44 W. S 36 on S E
S 35 on S W. & S 26 on N W. faces. with 1 notch on E & S edges.
Land. on S valley bal. Rolling
soil sandy " 2nd " 3d rate

Subdivisions T. 25 N.

East on a random line bet secs 25 & 36 Var 14° 35' E.
Over Rolling ground.

40.00 set temporary 1/4 sec cor.
41.60 Enter Valley. bearing N & S.
59.70 W. edge of pond. 4 x 12 chs bears E & W.
72.46 E. edge of pond. Water 4 ins deep.
79.94 Intersect E boundary of township ~~N & S line~~ 18 links S of cor to secs. 25, 30, 31 & 36. which is a mound of earth. 1½ ft high. 4½ ft base from pits 18 x 18 x 12 ins in each sec 5½ ft dist. No post or stake

Thence Drew.

S 89° 52' W. on a true line bet secs 25 & 36 With same Var.

39.97 deposited marked stone 12 ins in ground for 1/4 sec cor. dug pits 18 x 18 x 12 ins. E & W of cor 5½ ft dist. & raised mound of earth 1½ ft high x 3½ ft base over it. in E pit. drove stake 2 ft long 2 ins square 12 ins in ground marked 1/4 S on N face
79.94 The cor to secs 25, 26, 35 & 36.
Land on E Valley on W Rolling
soil sandy " 2nd " 3d rate

R. 44 W. Continued

North bet secs 25 & 26.
Var 14° 35' E
Rolling ground descending

18.00 enter Valley. bears E & W
40.00 deposited marked stone 12 ins in ground for 1/4 sec cor. dug pits 18 x 18 x 12 ins N & S of cor. & raised mound of earth 1½ ft high x 3½ ft base over it. in N pit drove stake 2 ft long 2 ins square 12 ins in ground marked 1/4 S on W face
69.00 Enter low hills. Rolling
80.00 deposited marked stone 12 ins in ground for cor to secs. 23, 24, 25 & 26. dug pits 18 x 18 x 12 ins in each sec 5½ ft dist & raised a mound of earth 2 ft high x 4½ ft base over it. in SE pit drove stake 2 ins square 2 ft long 12 ins in the ground marked
T 25 N. S 24 on NE.
R 44 W. S 25 on SE.
S 26 on SW & S 23 on NW. faces with 1 notch on E & 2 notches on S edges
Land. Valley & rolling
soil sandy " 2nd " 3d rate

Subdivisions T. 25 N.

East on a random line bet secs 24 & 25 Var 14° 35' E
Over Rolling Ground.

40.00 set temporary 1/4 sec cor.
58.50 enter Valley bearing NE & SW.
79.78 Intersect E boundary of township 16 links W of cor to secs 19, 24, 25 & 30. which is a Mound of earth 1½ ft high x 4½ ft base from pits 18 x 8 x 2 ins in each sec 5½ ft dist. No post or stake

Thence S 2 chs.

N 89° 53' W. on a true line bet secs 24 & 25 With same Var

39.89 deposited marked stake 12 ins in ground for 1/4 sec cor. dug pits 18 x 18 x 12 ins E & W of cor 5½ ft dist & raised mound of earth 1½ ft high x 3½ ft base over it. In E pit drove stake 4 ft long. 2 ins square 12 ins in ground marked 1/4 S on N face.
79.78 The cor to secs. 23 & 24, 25 & 26.
Land E Valley. W Rolling
soil sandy " 2nd " 3d rate

R. 44 W. Continued

North bet secs 23 & 24
Var 14° 35' E.
Rolling Ground.

40.00 ~~Deposited~~ marked stake 12 ins in ground for 1/4 sec cor. dug pits 18 x 18 x 12 ins N & S of cor 5½ ft dist. & raised mound of earth 1½ ft high 3½ ft base over it in N pit drove stake 2 ft long 2 ins square 12 ins in ground marked 1/4 S on W face
68.00 Enter Valley. bearing NW & E.
80.00 deposited marked stake 12 ins in ground for cor to secs 13, 14, 23 & 24. dug pits 18 x 18 x 12 ins in each sec 5½ ft dist. & raised a mound of earth 2 ft high x 4½ ft base over it. In S E pit drove a stake 2 ins square 2 ft long 12 ins in the ground & marked
T 25 N. S 13 on NE.
R 44 W. S 24 on SE.
S 23 on SW & S 14 on NW faces with 1. notch on E edge & 3 notches on S edge
Land Rolling
soil sandy 3d rate

Subdivisions T. 25 N.

East on a random line bet secs 13 & 24 Var 14° 35' E.

Over Valley

40.00 set temporary 1/4 sec cor.

80.18 Intersect E boundary of township 13 lks N of cor to secs 13, 18, 19 & 24. which is a mound of earth 1½ ft high x 4½ ft base from pits 18 x 18 x 12 ins in each sec 5½ ft dist No past or stake

Thence I run

N 89° 51' W. on a true line bet secs 13 & 24. With same Var

40.119 deposited marked stone 12 ins in the ground for 1/4 sec cor. dug pits 18 x 18 x 12 ins E & W of cor 5½ ft dist. & raised mound of earth 1½ ft high x 3½ ft base over it. In E pit drove stake 2 ft long 2 ins square 12 ins in ground marked 1/4 S on N face

80.18 The cor to secs 13, 14, 23 & 24.

Land Valley

Soil sandy 2nd rate

R. 44 W. Continued

North bet secs 13 & 14 Var 14° 35' E.

Ascending.

8.00 Enter hills, bears E. & W 5 chs thence N.

39.00 Enter Valley, bearing N E & S W.

40.00 deposited marked stone 12 ins in ground for 1/4 sec cor. dug pits N & S of cor 5½ ft dist & raised mound of earth 1½ ft high x 3½ ft base over it. In N pit drove stake 2 ft long 2 ins square 12 ins in ground & marked 1/4 S on W face

80.00 deposited marked stone 12 ins in the ground for cor to secs 11, 12, 13 & 14. dug pits 18 x 18 x 12 ins, in each sec 5½ ft dist & raised mound of earth 2 ft high x 4½ ft base over it, in S E pit drove a stake 2 ins square 2 ft long. 12 ins in ground marked.

T 25 N. S 12 on N E.
R 44 W. S 13 on S E.
S 14 on S W & S 11 on N W faces. with 1 notch on E & 4 notches on S edges

Land Valley & Rolling

soil sandy " 2nd & " 3d rate

Subdivisions T. 25 N.

East. on a random line bet secs 12 + 13. Var 14° 35' E

Over level Valley

40.00 set temporary 1/4 sec cor.

64.00 Enter hills. 20 ft high, bears N W + S W.

79.86 Intersect E boundary of township 35 links N of cor to secs 7.12.13 + 18. which is a mound of earth 1½ ft high × 4½ ft base from pits 18 × 18 × 12 ins in each sec 5½ ft dist. No post.

Thence I run.

N 89° 45' W. on a true line bet secs 12 + 13. With same Var.

39.93 deposited marked stone 12 ins in ground for 1/4 sec cor. dug pits 18 × 18 × 12 ins E. + W of ~~stone~~ cor 5½ ft dist. + raised a mound of earth 1½ ft high × 3½ ft base. over it. in E pit drove a stake, 2 ft long 2 ins ~~long~~ sq. 12 ins in ground marked 1/4 S on N face

79.86 The cor to secs 11.12.13 + 14.

Land 4/5 Valley 1/5 Rolling

sail sandy " 2nd " 3d rate

R. 44 W. Continued

North bet secs 11. + 12.

Var 14° 35' E.

Ascending.

7.00 Enter hills, 15 ft high bears N E + S W

39.00 Enter Valley. bearing N W + S E.

40.00 deposited marked stone 12 ins in ground for 1/4 sec cor. dug pits 18 × 18 × 12 ins E + S of cor 5½ ft dist + raised mound of earth 1½ ft high × 3½ ft base over it. In N pit drove stake 2 ft long 2 ins square 12 ins in ground marked 1/4 S on W face

59.00 Enter hills. bearing N W + S 60° E 30 chs then S W

80.00 deposited marked stone 12 ins in ground for cor to secs. 1.12.11 + 12. dug pits 18 × 18 × 12 ins in each sec 5½ ft dist + raised mound of earth 2 ft high × 4½ ft base over it. In S E pit drove stake 2 ins square 2 ft long 12 ins in ground marked.

T 25 N. S 1 on N E.
R 44 W. S 12 on S E.
S 11 on S W. + S 2 on N W faces. with 1 notch on E + 5 notches on W edges

Land Valley + Rolling

sail sandy " 2nd " 3d rate

Subdivisions T. 25 N.

East on a random line bet secs 1+12 Var 14" 35' E.

Over Rolling Ground

40.00 set temporary 1/4 sec cor.

58.00 Enter Valley. bearing N W + S E.

80.24 Intersect E boundary of township 34 links N of cor to secs 1.6.7+12. which is a mound of earth 1½ ft high × 4½ ft base from pits 18×18×12 ins in each sec 5½ ft dist No post in ~~pit~~ mound or stake in ~~mound~~ pit.

Thence I run

N 89°45' W. on a true line bet secs 1+12 With same Var

40.12 deposited a marked stone 12 ins in ground for 1/4 sec cor. dug pits 18×18×12 ins E+W of cor. 5½ ft dist + raised mound of earth 1½ ft high. 3½ ft base over it. In E pit. drove stake 2 ft long 2 ins square 12 ins in ground Marked 1/4 S on N face

80.24 The cor to secs 1.2.11+12.

Land Valley on E. Hills on W.

Soil sandy. 2nd " 3d rate

R. 44 W. Continued

North on a random line bet secs 1+2. Var 14°35' E.

Over Rolling Ground.

20.00 Enter Valley. bearing N E + S W.

38.00 Enter hills " " " + " "

40.00 set temporary 1/4 sec cor.

79.66 Intersect N boundary of township 42 links W. of cor to secs 1.2.35+36. which is a mound of earth 1½ ft high × 3½ ft base from pits 18×18×12 ins in each sec 5½ dist. No post or stake.

Thence I run.

S 0°18 W. on a true line bet secs 1+2

With same Var.

39.66 deposited marked stone 12 ins in ground for 1/4 sec cor. dug pits 18×18×12 ins N+S of cor. 5½ ft dist + raised mound of earth 1½ ft high × 3½ ft base over it. In N pit drove stake 2 ft long. 2 ins square 12 ins in ground marked 1/4 S on W. face

79.66 The cor to secs 1.2.35+36.

Land 1/4 Valley bal. Gently rolling

Soil sandy " 2nd " 3d rate

Subdivisions T. 25 N.

R. 44 W. Continued

From the cor to secs 34 & 35, on the south boundary of the township. which is a standard cor on the 6th Standard Parallell N. and which is, a mound of earth 1½ ft high. 4½ ft base from pits 18 x 24 x 12 ins N. & W. of cor 5½ ft dist. with a stake 3 ins square 2 ft long. 12 ins in ground in E pit, marked
T 25 N. R 44 W. S C on ~~N~~
S 35 on E. & S 34 on W. faces with 2 notches on E. & 4 notches on W. ~~edges~~ faces.

Trum

(over)

Subdivisions T. 25 N.

North bet secs 34 & 35.
Var 14" 35' E
Over Valley
40.00 deposited marked stone 12 ins in ground for 1/4 sec cor. dug pits 18 x 18 x 12 ins N & S of cor 5½ ft dist & raised mound of earth 1½ ft high x 3½ ft base over it in N. pit drove stake 2 ft long 2 ins square 12 ins in ground marked 1/4 S on W. face
42.00 Enter Rolling Ground. ascending
80.00 deposited marked stone 12 ins in ground for cor to secs 26.27.34 & 35. dug pits 18 x 18 x 12 ins in each sec 5½ ft dist & raised a mound of earth 2 ft high x 4½ ft base over it. In S E. pit. drove stake 2 ins square 2 ft long 12 ins in ground marked T 25 N. S 26 on N E.
R 44 W. S 35 on S E.
S 34 on S W & S 27 on N W faces with 2 notches on E & 1 notch on S edges
Land Valley & Rolling
Soil Sandy 2nd Rate

R. 44 W. Continued

East on a random line bet secs 26 & 35 Var 14" 35' E
Over Rolling Ground
40.00 set temporary 1/4 sec cor
80.18 Intersect N & S line 23 links S of cor to secs 25.26.35 & 36.
Thence Irun
N 89° 50' W. on a true line bet secs 26 & 35 With Same Var
40.09 deposited marked stone 12 ins in ground for 1/4 sec cor. dug pits 18 x 18 x 12 ins E. & W. of cor 5½ ft dist & raised mound of earth 1½ ft high x 3½ ft base over it. In E pit drove stake 2 ft long 2 ins square 12 ins in ground marked 1/4 S on N face
80.18 The cor to secs 26.27.34 & 35
Land Rolling
Soil Sandy 2nd Rate

North bet secs 26 + 27
Var 14° 35' E.
Over hilly ground.

4	35.00	leave hills. Enter Valley. bears E & N
	40.00	deposited marked stone 12 ins in ground for 1/4 sec cor. dug pits 18x18x12 ins N & S of cor 5½ ft dist + raised mound of earth 1½ ft high, 3½ ft base over it. In S pit drove stake 2 ft long. 2 ins square. 12 ins in ground marked 1/4 S on W face
4 8	80.00	deposited marked stone 12 ins in ground for cor to secs 22, 23, 26 + 27. dug pits 18x18x12 ins in each sec 5½ ft dist + raised a mound of earth 2 ft high x 4½ ft base over it. In SE pit drove stake 2 ins square 2 ft long 12 ins in ground marked T 25 N. S 23 on NE. R 44 W. S 26 on SE. S 27 on SW. + S 22 on N2N. faces with 2 notches on E + S edges
		Land Rolling 35 chs. bal Valley soil sandy. Valley 2nd. & replaced 3d rate

East on a random line bet secs 23 + 26. Var 14° 35' E
Valley. ascends East.

28.00	Enter Rolling Ground
40.00	set temporary 1/4 sec cor
80.26.	Intersect N & S line 39 links S of cor to secs 23, 24, 25 + 26.

Thence S mm
S 89° 45' W. on a true line bet secs 23 + 26. With same Var

40.13	deposited marked stone 12 ins in ground for 1/4 sec cor. dug pits 18x18x12 ins E & W of cor 5½ ft dist + raised mound of earth 1½ ft high x 3½ ft base over it. in E pit drove stake 2 ft long 2 ins square 12 ins in ground marked 1/4 S on W face
84.26	The cor to secs 22, 23, 26 + 27.

Land Valley on W. hills on E.
soil sandy " 2nd " 3d rate

Subdivisions T. 25 N.

North bet secs 22 + 23.
Var 14° 35' E.
Over Valley

41.00 deposited marked stone 12 ins in ground for 1/4 sec cor. dug pits 18 x 8 x 12 ins W & S of cor 5½ ft dist + raised mound of earth 1½ ft high x 3½ ft base over it. On N pit drove stake 2 ft long 2 ins square 12 ins in ground + marked 1/4 S on W face

80.00 deposited marked stone 12 ins in ground for cor to secs 14, 15, 22 + 23. dug pits 18 x 8 x 12 ins in each sec 5½ ft dist + raised a mound of earth 2 ft high x 4½ ft base over it. On SE pit drove stake 2 ins square 2 ft long. 12 ins in ground marked

T 25 N. S 14 on NE.
R 44 W. S 23 on SE.
S 22 on SW + S 15 on NW faces. with 2 notches on E + 3 notches on S edge from which cor a pond 2 x 3 chs bears S W 11 chs

Land Valley
soil sandy 2nd rate

R. 44 W. Continued

East on a random line bet secs 14 + 23. Var 14° 35' E.
over Valley

26.50 Enter Rolling Ground. N E + S W.
41.00 at temporary 1/4 sec cor.
65.00 Enter Valley bearing N. + E.
79.94 Intersect W & S line at cor to secs 13, 14, 23 + 24.
Thence I run
West on a true line bet secs 14 + 23. With same Var

39.97 deposited marked stone 12 ins in the ground for 1/4 sec cor. dug pits 18 x 8 x 12 ins E & W of cor + raised mound of Earth 1½ ft high x 3½ ft base over it. On E pit drove stake 2 ft long 2 ins square 12 ins in ground marked 1/4 S on N face

79.94 The cor to secs. 14, 15, 22 + 23.
Land Valley + rolling
soil sandy " 2nd " 3d rate

North bet secs 14 & 15
Var 14° 35' E
Ascending –
111.110 Enter hills. 15 ft high. bears E + N 15° W.
40.00 deposited marked stone 12 ins in the ground for 1/4 sec cor. dug pits 18 x 8 x 2 ins on N & S of cor 5 1/2 ft dist + raised mound of earth 1 1/2 ft high x 3 1/2 ft base over it. Dug pit drove stake 2 ft long 2 ins square. 12 ins in ground marked 1/4 S on W. face
80.00 deposited marked stone 12 ins in ground for cor to secs. 10, 11, 14 + 15 - dug pits 18 x 8 x 2 ins in each sec 5 1/2 ft dist. + raised a mound of earth. 2 ft high x 4 1/2 ft base over it. In SE pit drove stake 2 ft long 2 ins square 12 ins in the ground + marked
T 25 N. S 11 on NE.
R 44 W. S 14 on SE.
S 15 on SW + S 10 on NW faces with 2 notches on E & 4 notches on S Edges
Land Rolling
Soil sandy 3d rate

East on a random line bet secs 11 & 14
Var 14° 35' E
Over Rolling Ground.
Hills 15 ft high.
40.00 set temporary 1/4 sec cor
80.00 Intersect N & S line 42 links S of cor to secs 11, 12, 13 + 14
Thence True
S 89° 42 W. on a true line bet secs 11 + 14. With same Var.
40.00 deposited marked stone 12 ins in ground for 1/4 sec cor. dug pits 18 x 8 x 2 ins E + W of cor 5 1/2 ft dist. + raised mound of Earth 1 1/2 ft high x 3 1/2 ft base over it. In E pit drove stake 2 ft long 2 ins square 12 ins in ground marked 1/4 S on N face.
80.00 The cor to secs 10, 11, 14 + 15
Land Hilly.
Soil sandy 3d rate

Subdivisions T. 25 N.

North bet secs 10 + 11
Var 14" 35' E.
Overhills 15 ft high.

40.00 deposited marked stone 12 ins in ground for ¼ sec cor. dug pits 18 x 18 x 12 ins N + S of cor 5½ ft dist. + raised mound of earth 1½ ft high x 3½ ft base over it. in N. pit I drove a stake, 2 ft long 2 ins square 12 ins in ground Marked ¼ S on W. face

80.00 deposited marked stone 12 ins in ground for cor to secs. 2.3.10 + 11 dug pits 18 + 18 x 12 ins in each sec 5½ ft dist. + raised mound of earth 2 ft high x 4½ ft base over it. In S E pit drove stake, 2 ins square. 2 ft long. 12 ins in ground. marked,
T 25 N. S 2. on N E.
R 44 W. S 11 on S E.
S 10. on S W. + S 3 on N W faces. with 2 notches on E. + 5 notches on S edges
Land hills
soil sandy 3d rate

R. 44 W. Continued

East on a random line bet secs 2 + 11. Var 14" 35' E.
Overlow hills.

40.00 set temporary ¼ sec cor.
42.50 Enter Valley. bears. N + S 20 chs each then N E. + S E.
65.00 Enter hills. bearing N E + S E.
79.74. Intersect N + S line 36 links N of cor to secs 1. 2. 11 + 12.
Thence Drew
N 89" 45' W. on a true line bet secs 2 + 11 With same Var.

39.87 deposited marked stone 12 ins in ground for ¼ sec cor. dug pits 18 x 18 x 12 ins E + W of cor 5½ ft dist. + raised mound of earth 1½ ft high x 3½ ft base over it, In E pit drove stake 2 ft long. 2 ins square 12 ins in ground ~~for~~ marked ¼ S on N face

79.74 The cor to secs 2.3.10.11.
Land hills. 15 ft high
soil sandy 3d rate

Subdivisions T. 25 N.

North on a random line bet
secs 2+3. Var 14° 35' E.
Over low range of hills, descending North
4 11.10 set temporary 1/4 sec. cor.
79.92 Intersect N. boundary of township
26 links E of cor to secs. 2, 3, 34 + 35
which is a mound of earth 1½
ft high × 4½ ft base ~~[illegible]~~ from
pits 18 × 18 × 12 ins in each sec 5½
ft dist. No post or stake.
4
8
Thence Run
S 0° 11' E. on a true line bet secs
2 + 3. With same Var.
39.92 deposited marked stone 12 ins in ground
for 1/4 sec cor. dug pits 18 × 18 × 12 ins N + S of
cor 5½ ft dist. + raised mound of earth
1½ ft high × 3½ ft base over it. In N.
pit, drove stake 2 ft long 2 ins square
12 ins in ground, marked 1/4 S on W face
79.92 The cor to secs 2, 3, 10 + 11
Land Rolling hills
Mt Sandy 3rd rate

R. 44 W. Continued

From the cor to secs ~~[illegible]~~ 33, 5, 3 + 4
on the south boundary of the
township which is a standard
corner. on 6th Standard Parallel
North and which is a
mound of earth 1½ ft high
× 4½ ft base from pits 18 × 24 × 12
ins. on N. E. + W. of cor 5½ ft dist.
In E pit a stake 3 ins square
2 ft long. 12 ins in ground marked,
T 25 N. R 44 W. S C, on N.
S 3 4 on E. + S 33 on W faces
with 3 notches on E + W edges.

Thence Run

Cal. 16th

Subdivisions T. 25 N.

North bet secs 33 & 34
Var 14° 35' E.
Over Gently rolling Ground.

4 40.00 deposited marked stone 12 ins in ground for ¼ sec cor. dug pits 18×18×12 ins N & S of cor 5½ ft dist. & raised mound of earth 1½ ft high ×3½ ft base over it. in N pit. drove stake 2 ft long 2 ins square 12 ins in ground marked ¼ S on W. face.

4 80.00 deposited marked stone 12 ins in ground
8 for cor to secs 27. 28. 33 & 34. dug pits 18×18×12 ins. in each sec 5½ ft dist & raised a mound of earth 2 ft high. 4½ ft base over it. In SE. pit. drove stake, 2 ins square. 2 ft long 12 ins in ground marked
T 25 N. S 27 on NE.
R 44 W. S 34 on SE.
S 33 on SW & S 28 on NW. faces. With 3 notches on E & 1 notch on S. edges
Land Rolling
Soil sandy 3rd rate

R. 44 W. Continued

East on a random line bet secs 27 & 34. Var 14° 35' E
Over Gently rolling Ground

40.00 Set temporary ¼ sec cor.
79.88 Intersect N & S line 15 links S of cor. to secs 26 27. 34 & 35
Thence Irun
S 89° 54' W. on a true line. bet. secs 27 & 34 With same Var

39.94 deposited marked stone 12 ins in ground for ¼ sec cor. dug pits 18×18×12 ins E & W of cor 5½ ft dist & raised mound of earth 1½ ft high ×3½ ft. base over it. In E. pit drove stake 2 ft long 2 ins square 12 ins in ground & marked ¼ S on N. face

79.88 The cor to secs 27. 28. 33 & 34
Land. Gently rolling
Soil sandy 3rd rate.

Subdivisions T. 25 N.

North bet secs 27 & 28
Var 14° 35' E.
Over Rolling Ground descending

4 29.00 Enter Valley bearing E & W.
40.00 deposited marked stone 12 ins in the ground for ¼ sec cor. dug pits 18x18x12 ins N & S. of cor 5½ ft dist & raised mound of earth 1½ ft high x 3½ ft base over it. In N. pit drove stake 2 ft long. 2 ins square. 12 ins in ground & marked ¼ S. on W. face
4
8 56.50 Enter hills. 10 ft high bears E & W.
80.00 deposited marked stone 12 ins in ground for cor to secs 21, 22, 27 & 28. dug pits 18x18x12 ins in each sec 5½ ft dist. & raised mound of earth 2 ft high x 4½ ft base over it. In S.E. pit drove stake 2 ins square 2 ft long. 12 ins in ground marked, T 25 N. S 22 on NE.
R 44 W. S 27 on SE.
S 28 on SW & S 21 on NW. faces with 3 notches on E & 2 notches on S edges
Land Rolling & Valley
Soil sandy 3d & 2nd rate

R. 44 W. Continued

East on a random line bet secs 22 & 27. Var 14° 35' E.
Rolling Ground descending

20.00 Enter Valley. bearing N W & S.
28.00 A pond 3x10 chs bearing N W & S E. bears N 9 chs dist.
40.00 set temporary ¼ sec. cor.
79.54. Intersect N & S line 8 links N of cor to secs 22, 23, 26 & 27.
Thence Irene
N 89° 57' W. on a true line bet secs 22 & 27. with same Var.
39.77 deposited marked stone 12 ins in ground for ¼ sec cor. dug pits 18x18x12 ins E & W of cor 5½ ft dist & raised mound of earth 1½ ft high 3½ ft base over it. In E pit drove stake 2 ft long 2 ins square 12 ins in ground & marked ¼ S on N face
79.54 The cor to secs 21, 22, 27 & 28
Land Valley, & rolling
soil sandy " 2nd " 3d rate

Subdivisions T. 25 N.

North bet secs 21 + 22.
Var 14° 35' E.
Descending

4 19.50 Enter Valley, bears N 64° W + S 57° E.
40.00 deposited marked stake 12 ins in ground for 1/4 sec cor. dug pits 18 x 18 x 12 ins N + S of cor 5½ ft dist. + raised mound of earth 1½ ft high x 3½ ft base over it. in N pit.
4 Drove stake 2 ft long 2 ins square 12 ins in ground + marked 1/4 S on W face
8 71.00 Enter hills 20 ft. high bears N 75° E + N 75° W.
80.00 deposited marked stake 12 ins in ground for ~~Cor to secs~~ cor to secs 15.16.21 + 22, dug pits 18 x 18 x 12 ins in each, sec 5½ ft dist. + raised mound of earth 2 ft high x 4½ ft base over it In S.E. pit drove stake 2 ins square 2 ft long 12 ins in ground + marked,
T 25 N. S 15 on NE.
R 44 W. S 22 on SE.
S 21 on SW. + S 16 on NW. faces with 3 notches on E + S edges
Land mostly valley
soil sandy 3d rate

R. 44 W. Continued

East on a random line bet secs 15 + 22. Var 14° 35' E
Rolling ground descending
29.50 Enter Valley, bearing N 15° E + S 75° W.
41.00 set temporary 1/4 sec. cor
79.92 Intersect W + S line 26 links N of cor to secs 14.15.22 + 23.
Thence True.
N 89° 49' W. on a true line bet secs 15 + 22 With Same Var
39.96 deposited marked stake 12 ins in ground for 1/4 sec cor. dug pits 18 x 18 x 12 ins ~~E + W~~ of cor to 5½ ft dist + raised mound of earth 1½ ft high x 3½ ft base over it. in E pit drove stake 2 ft long 2 ins square 12 ins in ground marked 1/4 S. on N. face
79.92 The cor to secs 15.16.21 + 22
Land valley + upland
soil sandy "2nd" 3rd rate

Subdivisions T. 25 N.

North bet secs 15 & 16.
Var 14° 35' E.
Over hills 20 ft high.

4 40.00 deposited marked stone 12 ins in the ground for 1/4 sec cor. dug pits 18 x 18 x 12 ins N & S of cor 5 1/2 ft dist & raised mound of earth 1 1/2 ft high, 3 1/2 ft base over it. In N. pit drove stake 2 ft long. 2 ins square. 12 ins in ground
4 marked 1/4 S. on W. face

8 80.00 deposited marked stone 12 ins in ground for cor. to secs. 9.10.15 & 16. dug pits 18 x 18 x 12 ins in each sec 5 1/2 ft dist & raised mound of earth. 2 ft high x 4 1/2 ft base over it. in S.E. pit drove stake 2 ins square. 2 ft long 12 ins in ground & marked
T 25 N. S 10 on N.E.
R 44 W. S 15 on S.E.
S 16 on S.W. & S 9 on N.W. faces. With 3 notches on E & 4 notches on S edges
Land Rolling hills 20 ft high
soil sandy 3rd rate

R. 44 W. Continued

East on a random line bet secs 10 & 15. Var 14° 35' E
Over Rolling Ground.

40.00 Set temporary 1/4 sec cor.
42.00 Enter Valley bearing N 55° W & S.
62.00 Enter hills bearing N 35° W & S 10° E
79.76 Intersect N & S line 18 links S of cor to secs 10.11.14 & 15.
Thence I run
S 89° 52' W. on a true line bet secs 10 & 15 With same Var

39.88 deposited marked stone 12 ins in ground for 1/4 sec cor. dug pits 18 x 18 x 12 ins E & W of cor 5 1/2 ft dist. raised mound of earth 1 1/2 ft high, 3 1/2 ft base over it. In E pit drove a stake 2 ft long 2 ins square. 12 ins in ground & marked 1/4 S. on N. face

79.76 The cor. to secs 9.10.15 & 16
Land rolling & Valley
soil sandy 3rd rate

Subdivisions T. 25 N.

North bet secs 9. & 10.
Var 14" 35' E.
Descending. Rolling.

4 17.50 Enter Valley. bearing E & W. to N.
40.00 deposited marked stone 12 ins in ground for 1/4 sec. cor. dug pits 18 x 18 x 12 ins N & S of cor 5 1/2 ft dist. & raised mound of earth 1 1/2 ft high x 3 1/2 ft base over it. in N. pit I drove stake 2 ft long. 2 ins square. 12
4 ins in ground & marked 1/4 S on W face
8 80.00 deposited marked stone 12 ins in ground for Cor to secs 3.4.9 & 10. dug pits 18 x 18 x 12 ins in each sec 5 1/2 ft dist. & raised mound of earth 2 ft high x 4 1/2 ft base over it. In S.E. pit drove stake 2 ins square. 2 ft long 12 ins in ground marked.
T 25 N. S 3 on N E.
R 44 W. S 10 on S E.
S 9 on S.W. & S 4 on N.W. faces. with 3 notches on E & 5 notches on S edges
Land Valley
Soil sandy 2nd rate

R. 44 W. Continued

East on a random line bet secs 3 & 10. Var 14" 35' E.
Valley ascending. E.
18.00 Enter Rolling Ground.
40.00 set temporary 1/4 sec. cor.
79.66 Intersect N & S line 23 links S of cor to secs. 2.3.10. & 11.
Thence Irun
S 89" 50' W. on a true line bet secs 3 & 10 With same Var.
39.83 deposited marked stone 12 ins in ground for 1/4 sec cor. dug pits 18 x 18 x 12 ins. E & W. of cor. 5 1/2 ft. ~~base~~ dist & raised mound of earth 1 1/2 ft high x 3 1/2 ft base over it. In E pit. drove stake 2 ft long. 2 ins square 12 ins in ground marked 1/4 S on N face
79.66 The cor to secs 3.4.9 & 10.
Land Rolling. Gently.
Soil sandy 3rd rate.

Subdivisions T. 25 N.

North on a random line bet secs 3+4 Var 14° 35' E.
Over Valley
4 40.00 set temporary ¼ sec cor.
46.20 S. edge of pond bearing N E & S W.
49.60 N. Edge of pond 8 chs long Water 6 ins deep
65.00 Enter Rolling Ground. bears N.W.
80.44 Intersect N boundary of township 38 lbs E of cor to secs 3.4.33 & 34. which is a mound
4 of earth 1½ ft high × 4½ ft base from pits
8 18×18×12 ins in each sec 5½ ft dist.
No post in mound or stake in pit.
Thence I run
S 0° 16' E on true line bet secs 3+4. With same Var
40.44 deposited marked stone 12 ins in ground for ¼ sec cor. dug pits 18×18×12 ins N & S of cor 5½ ft dist & raised mound of earth 1½ ft high × 3½ ft base over it. In N pit drove stake 2 ft long 2 ins square 12 ins in ground marked ¼ S on W face
80.44 The cor to secs 3.4.9 & 10.
Land Valley
Soil sandy 2nd rate

R. 44 W. Continued

From the cor to secs 32 & 33 on the South boundary of township which is a standard corner of 6th Standard Parallel North and which is a mound of earth. 1½ ft high × 4½ ft base from pits 18×24×12 ins N. E. & W of cor 5½ ft dist. with stake in E pit 3×3 ins. 2 ft long. 12 ins in ground & marked
T 25 N. R 44 W. S C. on N.
S 33 on E & S 32 on W faces with 4 notches on E & 2 notches on W. faces

Thence I run

Subdivisions T. 25 N.

North bet secs 32 & 33
Var 14° 35' E.
Over Valley

4 40.00 deposited marked stone 12 ins in the ground for 1/4 sec cor, dug pits 18 x 18 x 12 ins N & S of cor 5½ ft dist & raised a mound of earth 1½ ft high x 3½ ft base over it. In N pit drove stake 2 ft long 2 ins square 12 ins in ground marked 1/4 S on W. face

4 56.64 S. edge of pond bears N E. & S W.

8 61.80 N. " " " 11 chs long. water 4 ins deep.

80.00 deposited marked stone 12 ins in the ground for cor to secs 28. 29. 32 & 33. dug pits 18 x 18 x 12 ins in each sec 5½ ft dist. & raised mound of earth 2 ft high x 4½ ft base over it. In S. E. pit. drove stake 2 ins square 2 ft long 12 ins in ground marked
T 25 N. S 28 on N. E.
R 44 W. S 33 on S E.
S 32 on S W & S 29 on N W. faces with 4 notches on E & 1 notch on S edges
Land Valley
soil sandy 2nd rate

R. 44 W. Continued

East on random line bet secs 28 & 33 Var 14° 35' E
Ascending

16.00 Enter Rolling ground bears N E & S

40.00 set temporary 1/4 sec cor.

79.96 Intersect N & S line 12 links N. of cor to secs 27. 28. 33 & 34.
Thence I run
N. 89° 55' W. on a true line bet secs 28 & 33. With same Var.

39.98 deposited marked stone 12 ins in ground for 1/4 sec cor. dug pits 18 x 18 x 12 ins E & W of cor 5½ ft dist & raised a mound of earth 1½ ft high x 3½ ft base over it. In E pit drove stake 2 ft long 2 ins square 12 ins in ground marked 1/4 S. on N. face

79.96 The cor to secs 28. 29. 32 & 33.
Land Valley & Gently rolling
soil sandy " 2nd " 3rd rate

Subdivisions T. 25 N.

North bet secs 28 + 29.
Var 14" 35' E.
Over Valley

4 11.00 S edge of hay bottom bears N 80° E + S 80° W
40.00 deposited marked stone 12 ins in ground for
1/4 sec cor. dug pits 18×18×12 ins N + S of cor 5½ ft
dist. + raised mound of earth 1½ ft high, 3½ ft
base over it, In N pit drove stake 2 ft long
2 ins square 12 ins in ground and
4 marked 1/4 S. on W. face
8 42.00 N. edge of hay bottom. 60 chs long. bears. NE + SW.
60.50 Enter hills. 15 ft high. bears. N 30° E + East.
80.00 deposit marked stone 12 ins in ground for
cor to secs 20. 21. 28 + 29. dug pits 18×18×12 ins
in each sec 5½ ft dist + raised mound
of earth. 2 ft high × 4½ ft base over it. In
S.E. pit drove a stake 2 ins square 2
ft long 12 ins in ground marked,
T 25 N. S 21 on NE.
R 44 W. S 28 on SE.
S 29 on SW. + S 20 on NW. faces. with
4 notches on E + 2 notches on S edges
Land low. Valley + upland
soil sandy " 2nd " 3rd rate

R. 44 W. Continued

East. on a random line bet secs.
21 + 28 Var 14" 35' E.
Over hills 15 ft high.
40.00 set temporary 1/4 sec cor.
79.86 Intersect N + S line 16 links N of
cor to secs 21. 22. 27 + 28.
Thence true.
N 89° 03' W. on a true line bet
Secs 21 + 28 With same Var
39.93 deposited marked stone 12 ins in
ground for 1/4 sec cor. dug pits
18×18×12 ins E + W of cor 5½ ft dist +
raised mound of earth. 1½ ft high ×
3½ ft base over it, in E pit drove a
stake 2 ft long 2 ins square. 12 ins in
ground + marked 1/4 S on N face.
79.86 The cor. 20. 21. 28 + 29
Land Rolling
soil sandy 2nd rate

Subdivisions T. 25 N.

North bet secs 20 & 21
Var 14° 35' E.
Over Rolling Ground

4 40.00 deposited marked stone 12 ins in ground for ¼ sec cor. dug pits 18 x 18 x 12 ins N & S of cor 5½ ft dist. & raised mound of earth 12 ft high x 3½ ft base over it. In N. pit drove a stake 2 ft long 2 ins square 12 ins in ground marked ¼ S on W face

4 57.00 Enter Valley. bears S 80° E. & S 25° E.

8 80.00 deposited marked stone 12 ins in ground for ¼ sec cor to secs 16.17.20 & 21 dug pits 18 x 18 x 12 ins in each sec 5½ ft dist. & raised mound of earth 2 ft high x 4½ ft base over it. In S.E. pit drove stake 2 ins square 2 ft long 12 ins in ground & marked.
T 25 N. S 16 on N E.
R 44 W. S 21 on S E.
S 20 on S W & S 17 on N W. faces With 4 notches on E & 3 notches on S edges
Land Valley on N. Rolling on S
Soil Sandy " 2nd " 3rd rate

R. 44 W. Continued

East on a random line bet secs 16 & 21 Var 14° 35' E
Over Valley

32.00 Enter hills 20 ft high bears. S 80° E & N 40° W
40.00 set temporary ¼ sec cor
79.96 Intersect N & S line 24 links S of cor to secs 15.16.21 & 22
Thence Run
S 89° 50' W. on a true line bet secs 16 & 21. With same Var.

39.98 deposited marked stone 12 ins in ground for ¼ sec cor dug pits 18 x 18 x 12 ins E & W of cor 5½ ft dist. raised mound of earth 1½ ft high x 3½ ft base over it. In E pit drove stake 2 ft long. 2 ins square 12 ins in ground marked ¼ S. on N. face

79.96 The cor to secs 16.17.20 & 21.
Land valley & Rolling
soil sandy " 2nd " 3rd rate

Subdivisions T. 25 N.

North bet secs 16 & 17.
Var 14" 35' E.
Over Valley land

4 25.00 Enter Rolling Ground N 10" E & S 80 ft
40.00 deposited marked stone 12 ins in ground for 1/4 sec cor. dug pits 18 x 18 x 12 ins N. & S. of cor 5 1/2 ft dist. & raised mound of earth 1 1/2 ft high x 3 1/2 ft base over it. In N pit. drove stake 2 ft long 2 ins
4 square 12 ins in ground & marked
8 1/4 S. on W. face

80.00 deposited marked stone 12 ins in ground for ~~1/4 sec cor.~~ cor to secs 8.9.16 & 17 dug pits 18 x 18 x 12 ins in each sec 5 1/2 ft dist. & raised a mound of earth 2 ft high x 4 1/2 ft base over it. In SE pit drove stake 2 ins square 2 ft long 12 ins in ground marked
T 25 N. S 9 on NE.
R 44 W. S 16 on SE.
S 17 on SW & S 8 on NW faces with 4 notches on E & S edges
Land S. Valley. N. Rolling
soil sandy " 2nd " 3rd rate

R. 44 W. Continued

East on a random line bet secs 9 & 16 Var 14" 35' E.
Over rolling Ground.

41.00 set temporary 1/4 sec cor
43.00 Enter Valley bearing N 40" W & SW.
60.00 Enter hills 20 ft high.. NE & SW.
79.78 Intersect N & S line 30 links N of cor to secs 9.10.15 & 16.
Thence I run
N 89" 47' W. on a true line bet secs 9 & 16. With same Var.

39.89 deposited marked stone 12 ins in ground for 1/4 sec. cor. dug pits 18 x 18 x 12. E & W of cor 5 1/2 ft dist. & raised a mound of of earth 1 1/2 ft high x 3 1/2 ft base over it, In E pit drove stake 2 ft long 2 ins square. 12 ins in ground & marked 1/4 S. on W face.

79.78 The cor to sec 8.9.16 & 17
Land. 1/4 Valley 3/4 Rolling.
soil sandy " 2nd " 3rd rate

Subdivisions T. 25 N.

North bet secs 8 & 9.
Var 14° 35' E.
Over Rolling Ground.

4 40.00 deposited marked stone 12 ins in ground for 1/4 sec cor. dug pits 18x18x12 ins ~~at each~~ N&S of cor 5½ ft dist raised mound of earth 1½ ft high x 3½ ft base over it. in N. pit drove stake 2 ft long 2 ins square 12 ins in ground marked 1/4 S. on W. face.

4 80.00 deposited marked stone 12 ins in the ground for cor to secs 4, 5, 8 & 9. dug pits 18x18x12 ins in each, sec 5½ ft dist & raised mound of earth. 2 ft high 4½ ft base over it. In SE pit I drove stake 2 ins square 2 ft long 12 ins in ground marked T 25 N. S 4 on NE. R 44 W. S 9 on SE. S 8 on W & 35 on NW. faces with 4 notches on E & 5 notches on S edges
Land Rolling
Soil sandy 2nd rate

R. 44 W. Continued

East on random line bet secs 4 & 9. Var 14° 35' E.
Rolling Ground descends.

17.00 Enter Valley bears S 40° E & N 45° W
35.00 pond bears S 5 chs dist. x 2 x 5 chs. 4 ins deep.
40.00 set temporary 1/4 sec cor
79.92 Intersect N&S line 12 links S of cor to secs. 3. 4. 9 & 10.
Thence I run
S 89° 55' W. on a true line bet secs 4 & 9 Mitt Mill Var

39.96 deposited marked stone 12 ins in ground for 1/4 sec cor. dug pits 18x18x12 ins E & W of cor 5½ ft dist & raised mound of earth 1½ ft high x 3½ ft base over it. In E pit drove stake 2 ft long 2 ins square, 12 ins in the ground marked 1/4 S on W face

79.92 The cor to secs 4. 5. 8 & 9.
Land. Valley & upland
Soil sandy " 2nd " 3rd " rate

Subdivisions T. 25 N.

North bet secs 4 & 5.
Var 14° 35' E
Rolling Ground, descending
16.50 Enter valley, bears S.E. + S 75° W.
30.70 The trail to snake creek N.E. + S 70° W.
40.00 set temporary 1/4 sec cor
80.62 Intersect N boundary of township 36 links W of cor to secs 4.5. 32 & 33. Which is a mound of Earth 1½ ft high × 4½ ft base from pits 18 × 18 × 12 ins in each sec 5½ ft dist. No post or stake
Thence Irun
S 0° 15 W. on a true line bet secs 4 & 5. With same Var
41.62 deposited marked stone 12 ins in ground for 1/4 sec cor. dug pits 18 × 18 × 12 ins N & S of cor 5½ ft dist & raised mound of earth over it, in N pit drove stake 2 ft long 2 ins square 12 ins in ground marked 1/4 S on W face
80.62 The cor to secs 4.5. 8 & 9.
Land valley
Soil sandy 2nd rate

R. 44 W. Continued

From the cor to secs 31 & 32 on the S boundary of the township which is a stand. cor on 6th Standard Parallel North, which is a mound of earth 1½ ft high. 4½ ft base. from pits 18 × 24 × 12 ins N. E. & W of cor 5½ ft dist. In E pit a stake ~~driven~~ 2 ins square 2 ft long driven in the ground 12 ins. and marked.
T 25 N. R 44 W. S.C. on N S 32 on E & S 31 on W faces with 5 notches on E & 1 notch on W, edges from which a dry pond 2 × 4 chs ~~[illegible]~~ bearing N E & S W bears N. 6.40 chs dist

Thence Irun
Oct. 17.

Subdivisions T. 25 N.

North bet secs 31 & 32.
Var 14° 35' E
Over Valley —

4	6.40	dry pond 2 chs wide bears NE. & SW.
	29.00	Enter hills 30 ft high bears. NE & SW.
	40.04	deposited marked stone 12 ins in ground for 1/4 sec cor. dug pits N & S of cor 5 1/2 ft dist raised mound of earth 1 1/2 ft high x 3 1/2 ft base over it. In N pit drove stake 2 ft long 2 ins square 12 ins in the
4.		ground & marked 1/4 S. on W. face
8.	80.00	deposited marked stone 12 ins in the ground for cor to secs 29. 30. 31 & 32. dug pits 18 x 18 x 12 ins in each sec 5 1/2 ft dist raised mound of earth 2 ft high x 4 1/2 ft base over it. In SE pit drove stake 2 ins square 2 ft long 12 ins in the ground & marked. T 25 N. S 29 on NE. R 44 W. S 32 on SE. S 31 on SW. & S 30 on NW faces with 5 notches on E & 1 notch on S edges

Land on Valley & Rolling on N
soil sandy " 2nd " 3rd rate

R. 44 W. Continued

East on a random line bet secs 29 & 32. Var 14° 35' E
Over Rolling Ground.

40.00	set temporary 1/4 sec cor
41.00	enter Valley. bearing S. & 8 chs N. thru W.
79.88	Intersect N & S line. 21 links N. of cor to secs 28. 29. 32 & 33.

Thence I run
N 89° 51' W. on a true line bet secs. 29 & 32. With same Var.

39.94	deposited marked stone 12 ins in the ground for 1/4 sec cor. dug pits 15 x 18 x 12 ins ~~in E of~~ E & W. of cor 5 1/2 ft dist. raised mound of earth 1 1/2 ft high x 3 1/2 ft base over it. in E. pit drove stake 2 ft long 2 ins square 12 ins in ground & marked 1/4 S on N. face.
79.~~75~~ 88	The cor to secs 29. 30. 31 & 32.

Land on E Valley on N. upland
Soil sandy " 2nd " 3rd rate

Subdivisions T. 25 N.

West, on a random line bet secs 30 & 31. Var 14" 35' E.
Over hills 30 ft high.

40.00 set temporary 1/4 sec cor
56.00 enter Valley. bearing N. & S.
69.74 Road from. to Snake River bears N & S.
79.92. Intersect W. boundary of township 30 links N. of cor to secs. 25. 30. 31 & 36. which is a mound of earth 1½ ft high 4½ ft base. from pits 18 x 18 x 12 ins in each sec 5½ ft dist. No post. or stake

Thence Irun

N 89" 47' E. on a true line bet secs 30 & 31. With same Var.

39.92. deposited marked stone 12 ins in ground for 1/4 sec cor. dug pits 18 x 18 x 12 ins E & W. of cor. 5½ ft dist. & raised mound of earth. 1½ ft high x 3½ ft base over it In E pit drove stake 2 ft long 2 ins square 12 ins in ground, marked 1/4 S. on N. face
79.92 The cor to secs 29. 30. 31. & 32.
Land. W 1/4 level. E 3/4 Rolling
soil sandy " 2nd. " 3rd rate

R. 44 W. Continued

North bet secs 29 & 30.
Var 14' 35' E.
Ascending.

9.50 Enter Valley. bears E. & W 5 chs then N.
20.00 A marsh. 25 x 6 chs bears E & N. 3 chs. dist.
40.00 deposited marked stone 12 ins in ground for 1/4 sec cor. dug pits 18 x 18 x 12 ins N & S of cor 5½ ft dist. & raised mound of earth 1½ ft high x 3½ ft base over it. In N pit drove stake 2 ft long 2 ins square 12 ins in ground & marked 1/4 S on W. face.
44.60 S. edge of pond 10 chs long. bears N. E & S W. from which a pond 5 x 10 chs. bears E. 22. chs dist. on N. edge of marsh
58.30 N. edge of pond. 4 chs wide. water 4 ins deep from which a small pond bears E 9. chs dist.
80.00 deposited marked stone 12 ins in ground for cor to secs. 19. 20. 29 & 30. dug pits 18 x 18 x 12 ins in each sec 5½ ft dist & raised mound of earth 1½ ft high 3½ ft base over it. In S. E. pit drove stake 2 ft long. 2 ins square 12 ins in ground marked:
T 25 N. S 20. on N E.
R 44 W. S 29. on S E.
S 30 on S W & S 19 on N.W. faces. with 5 notches on E & 2 notches on S. edges.
Land Valley
Soil sandy 2nd rate

Subdivisions T. 25 N.

East. on a random line bet secs 20 & 29. Var 14° 35' E

Over level Valley.

30.40 Wedge of pond bears N & S. 4 x 12 chs

39.60 E " " " " N.W. & S.W.

80.00 Intersect N & S line 30 links S of cor to secs 20, 21, 28 & 29.

Thence Run

S 89° 47' W. on a true line bet secs 20 & 29. With same Var.

40.00 deposited marked stone 12 ins in ground for 1/4 sec cor. dug pits E & W. of cor 5½ ft dist. raised mound of earth 1½ ft high x 3½ ft base over it. On E pit drove stake 2 ft long 2 ins square 12 ins in ground marked 1/4 S on N. face.

80.00 The cor to secs 19, 20, 29 & 30.

Land Valley

Soil sandy. Good land rate.

R. 44 W. Continued

West. on a random line bet secs 19 & 30. Var. 14° 35' E

Over Valley, along foot of hills high 15 ft

40.00 set temporary 1/4 sec cor.

7.10 The trail to snake river bears N & S

80.16 Intersect W. boundary of township at the cor to secs 19, 24, 25 & 30. which is a mound of earth 1½ ft high & 4½ ft base from pits 18 x 18 x 12 ins in each sec 5½ ft dist. No post.

Thence Run

East. on a true line bet secs 19 & 30.

With same Var.

40.16 deposited marked stone 12 ins in ground for 1/4 sec cor. dug pits 18 x 18 x 12 ins E & W. of cor. 5½ ft dist. raised mound of earth 1½ ft high, 3½ ft base over it. On E pit drove stake 2 ft long 2 ins square 12 ins in the ground marked 1/4 S on N face.

80.16 The cor to secs 19, 20, 29 & 30.

Line runs through narrow valley, E & W.

Soil sandy good land rate.

Subdivisions T. 25. N.

North bet secs 19 & 20.

Var. 14° 35' E

Ascending.

8.00 Enter hills. 10 ft high bears N E. & W.

40.00 deposited marked stone 12 ins in ground for ¼ sec cor. dug pits 18 x 18 x 12 ins N & S of cor. & raised mound of earth 1½ ft high 3½ ft base over it. In N. pit drove a stake 2 ft long 2 ins square 12 ins in ground marked ¼ S on W. face.

66.00 Enter Valley. bearing, S. 75° E. & S. 45° W.

80.00 deposited marked stone 12 ins in ground for cor to secs. 17. 18. 19 & 20. dug pits 18 x 18 x 12 ins in each sec 5½ ft dist. & raised mound of earth, 2 ft high x 4½ ft base over it, In S E pit drove stake ~~2 ft~~ 2 ins square 2 ft long 12 ins in ground marked. T 25 N. S 17 on N E.

R 44 W. S 20 on S E.

S 19 on S W. & S 18 on N W. face with 5 notches on E & 5 notches on S edges

Land Valley & Rolling

soil sandy " 2nd " 3d rate

R. 44 W. Continued

East on a random line bet secs. 17 & 20. Var. 14° 35' E.

Over Valley.

40.00 set temporary ¼ sec cor.

79.88 Intersect N & S line at cor to secs 16. 17. 20 & 21

Thence Due

West on a true line bet secs 17 & 20

With same Var.

29.94 deposited marked stone 12 ins in the ground for ¼ sec cor, dug pits 18 x 18 x 12 ins E & W of cor. 5½ ft dist. & raised mound of earth 1½ ft high x 3½ ft base over it. In E pit drove stake 2 ft long 2 ins square 12 ins in ground & marked ¼ S on N. face

79.88 The cor to secs 17. 18. 19 & 20.

Land level Valley

soil sandy 2nd rate

Subdivisions T. 25 N.

West. on a random line bet secs 18 & 19. Var 14° 35' E

Over level Valley

40.00 set temporary 1/4 sec cor.

57.80 The trail to Snake River bears N.E. & S.

69.50 Enter hills 15 ft high, bearing N.E. & S.

80.88 Intersect N. boundary of township 30 links N. of cor to secs 13, 18, 19 & 24. which is a mound of earth 1½ ft high. 4½ ft base from pits 18 x 18 x 12 in. in each sec 5½ ft dist. No post or stake

Thence Run,

N 89° 47' E on a true line bet secs 18 & 19. With same Var.

40.88 deposited marked stone 12 ins in ground for 1/4 sec cor. dug pits 18 x 18 x 12 ins E & W of cor 5½ ft dist. raised mound of earth 1½ ft high x 3½ ft base over it. In E pit drove stake 2 ft long. 2 ins square. 12 ins in the ground marked 1/4 S on N. face

80.88 The cor to secs 17, 18, 19 & 20.

Land level Valley

soil sandy and rate

R. 44 W. Continued

North bet secs 17 & 18

Var 14° 35' E

Over Valley

40.00 deposited marked stone 12 ins in ground for 1/4 sec cor. dug pits 18 x 18 x 12 ins N & S of cor 5½ ft dist. raised mound of earth 1½ ft high x 3½ ft base over it. In N. pit drove stake 2 ft long 2 ins square 12 ins in ground marked 1/4 S on W. face

44.64 The trail to Snake river, bears N.E. & S.W.

64.00 Enter hills 15 ft high. bearing E & S.W.

80.00 deposited marked stone 12 ins in ground for ~~1/4 sec~~ cor to secs 7, 8, 17 & 18 ~~cor~~, dug pits 18 x 18 x 12 ins in each sec 5½ ft dist. raised mound of earth 2 ft high x 4½ ft base over it. In E pit drove stake. 2 ins square 2 ft long. 12 ins in ground marked

T 25 N. S 8 on N.E.

R 44 W. S 17 on S.E.

S 18 on S.W. & S 7 on N.W. faces. with 5 notches on E & 4 notches on S edges.

Land Valley except 1/4 on N.

soil sandy and rate

Subdivisions T. 25 N.

East. on a random line bet secs 8+17 Var 14° 35' E.

Descending. E.

24.00 enter Valley. bearing N W + S W.
31.20 Trail to snake river bears N W. + S W.
40.00 set temporary 1/4 sec cor.
43.00 Enter hills. bearing N + S.
80.26 Intersect N + S line 28 links S of cor to secs 8.9.16+17.

Thence I run

S 89° 48' W. on a true line bet secs. 8+17 With same Var.

40.13. deposited marked stone 12 ins in ground for 1/4 sec cor. dug pits 18×18×12 ins E + W of cor 5½ ft dist. + raised mound of earth 1½ ft high 3½ ft base over it. in E pit drove stake, 2 ft long 2 ins square, 12 ins in the ground marked 1/4 S. on N. face
80.26 The cor to secs 7.8.17+18.

Land on E + W. Rolling. center. Valley soil sandy sed + 3d rate.

R. 44 W. Continued

West. on a random line bet secs 7+18 Var 14° 35' E.

Over Rolling ground.

40.00 set temporary 1/4 sec. cor.
80.66 Intersect ~~N + S line~~ W. boundary of township 26 links S of cor to secs 7.12.13+18. which is a mound of earth, 1½ ft high from pits 18×18×12 ins in each sec 5½ ft dist. No post or stake.

Thence I run

S 89° 49' E. on a true line bet secs 7+18. With same Var.

40.66 deposited marked stone 12 ins in ground for 1/4 sec cor. dug pits 18×18×12 ins ~~in each~~ E + W of ~~sec~~ cor 5½ ft dist. + raised mound of earth 1½ ft high 3½ ft base over it. In E pit. drove stake, 2 ft long 2 ins square. 12 ins in ground. Marked 1/4 S. on N. face
80.66 The cor to secs 7.8.17+18.

Land Rolling

soil sandy 3d rate

Subdivisions T. 25 N.

North bet secs 7 & 8

Var 14" 35' E

Over Rolling ground.

40.00 deposited marked stone 12 ins in ground for ~~cor to secs~~ 1/4 sec cor dug pits 18 x 18 x 12 ins N & S of cor 5½ ft dist & raised mound of earth 1½ ft high 3½ ft base over it. In N pit drove stake 2 ft long 2 ins square. 12 ins in ground marked 1/4 S. on W. face

54.00 Enter Valley. bearing N.W. & S.E.

59.10 Trail to snake river bears. N.W. & S.E.

80.00 deposit marked stone 12 ins in ground for cor to secs 5.6.7 & 8. dug pits in each sec 5½ ft dist. & raised mound of earth 2 ft high & 4½ ft base over it. In S.E. pit drove stake 2 ins square 2 ft long marked,

T 25 N. S 5 on N.E.

R 44 W. S 8 on S.E.

S 7 on S.W. & S 6 on N.W. faces with 5 notches on E & S edges

From which a small pond bears S.E. 10 chs dist.

Land Rolling on S Valley on N

soil sandy 2nd & 3d rate.

R. 44 W. Continued

East. on a random line bet secs 5 & 8. Var 14" 35' E

Ascending

8.00 Enter rolling ground. N. 80" E. S 40" E.

40.00 set temporary 1/4 sec cor

80.32 Intersect N & S line 17 links S. of cor to secs. 4. 5. 8 & 9.

Thence I run.

S 89" 53' W. on a true line bet secs. 5 & 8

With same Var.

40.16 deposited marked stone 12 ins in the ground for 1/4 sec cor. dug pits 18 x 18 x 12 ins E & W. of cor. 5½ ft dist & raised mound of earth 1½ ft high, 3½ ft base over it In E pit drove stake 2 ft long 2 ins square. 12 ins in ground, marked, 1/4 S on N. face.

80.32. The cor to secs 5.6.7 & 8.

Land Gently rolling.

soil sandy. good 3d rate.

Subdivisions T. 25 N.

West on a random line bet secs 6 & 7. Var 14" 35' E.

Over Valley.

14.26 Trail to snake river bears N E. & S E.

30.00 Enter hills 15 ft high, bears N & S E.

40.00 Set temporary 1/4 Sec. Cor.

81.10 Intersect W. boundary of township 42 links S. of cor to secs. 1.6.7. & 12. which is a mound of earth 1½ ft high 4½ ft base from pits 18 x 18 x 12 ins in each sec 5½ ft dist. No post or stake.

Thence I run

S 89" 42' E. on a true line bet secs 6 & 7

With same Var.

41.00 deposited marked stone 12 ins in ground for ¼ sec cor. dug pits 18 x 18 x 12 ins ~~in each sec~~ E & W of cor 5½ ft dist & raised mound of earth 1½ ft high 3½ ft base over it in E pit drove stake 2 ft long 2 ins square 12 ins in ground Marked ¼ S on N face

81.10 The cor to secs 5.6.7 & 8.

Land on E. Valley on W. Rolling

Soil sandy " Qud " 3rd rate.

R. 44 W. Continued

North on a random line bet secs 5 & 6. Var 14" 35' E.

Over valley land

12.40 Road to snake river bears S W. & N 70" E.

40.00 set temporary ¼ sec cor.

Enter Rolling ground bears E & W.

80.92 Intersect ~~N & S line~~ N boundary of township 44 links W. of cor. to secs. ~~1.6.7 & 12~~ 5.6.31 & 32. which is a mound of earth 1½ ft high 3½ ft base from pits 18 x 18 x 12 ins in each sec 5½ ft dist. No post or stake

Thence I run.

S 0" 19' W. on a true line bet secs. 5 & 6 With same Var.

40.92. deposited marked stone 12 ins in ground for ¼ sec cor. dug pits 18 x 18 x 12 ins N & S of cor. 5½ ft. dist & raised mound of earth 1½ ft high 3½ ft base over it In N. pit drove stake 2 ft long 2 ins square 12 ins in ground marked ¼ S. on W. face

80.92 The cor to secs 5.6.7 & 8.

Land on S Valley on N Rolling

soil sandy " Qud " 3rd rate

Oct. 18th 1881.

General Description.

This is a good fair township of land consisting of level valleys and low ranges of hills from 10 to 30 ft. high. Is covered with a good growth of grass and most of it is good farm land. There is no running water timber or stone. There are a great many small ponds in the valleys from 6 to 12 ins. deep. There is a large marsh in sec. 29 and a low wet bottom in parts of secs. 28 and 29. The road from Sinks of Blue River to Snake Creek runs across N.W. cor. of township. Water can be had by digging from 10 to 25 ft. deep anywhere in the valleys. There are no permanent settlers in the township.

A List of the Names of the individuals employed by George W. Fairfield, U. S. Deputy Surveyor, to assist in running, measuring and marking the lines and corners described in the foregoing field notes of the survey of the Subdivision lines of Township No 25 North of Range No 44 West of the Principal Base & Meridian in the State of Nebraska, showing the respective capacities in which they acted:

Mc Fairfield	Compassman,
L. A. Lacey	Chainman,
M. C. Whelan	Chainman,
S. V. Pitcher	Chainman,
F. H. Hathaway	Chainman,
Jas. Brantner	Moundman,
H. Drain	Moundman,
A. F. Lee	Flagman,
John White	Flagman.

We hereby certify that we assisted Geo. W. Fairfield United States Deputy Surveyor, in surveying all those parts or portions of the Subdivision lines of Township No 25 North, of Range No 44 West of the Principal Base & Meridian, in the State of Nebraska, as are represented in the foregoing field notes as having been surveyed by him and under his direction; and that said survey has been in all respects, to the best of our knowledge and belief, well and faithfully surveyed, and the corner monuments established, according to the instructions furnished by the U. S. Surveyor General for Nebraska and Iowa.

Mc Fairfield	Compassman,
L. A. Lacey	Chainman,
M. C. Whelan	Chainman,
S. V. Pitcher	Chainman,
F. H. Hathaway	Chainman,
Jas. Brantner	Moundman,
H. Drain	Moundman,
A. F. Lee	Flagman,
John White	Flagman.

Subscribed in my presence and sworn to before me this 11th day of March 1881.

Nova

I, George W. Fairchild U. S. Deputy Surveyor,

do solemnly swear that in pursuance of instructions received from

Geo. D. Smith U. S. Surveyor General

for Nebraska and Iowa, bearing date of the 29th day of

August, 188 1, I have well, faithfully and truly, in my own proper person, and in strict conformity with the instructions furnished by the U. S. Surveyor General for Nebraska and Iowa, the Surveying Manual, and the Laws of the United States, surveyed all those parts or portions of the Subdivision lines of Township No 25 North, of Range No 44 West of the Principal Base & Meridian

in the State of Nebraska, as are represented in the foregoing field notes as having been surveyed by me and under my directions; and I do further solemnly swear that all the corners of said survey have been established and perpetuated in strict accordance with the Surveying Manual, printed instructions, the special written instructions of the United States Surveyor General for Nebraska and Iowa, and in the specific manner described in the field notes; and that the foregoing are the *true* field notes of such survey; and should any fraud be detected, I will suffer the penalty of perjury, under the provisions of an Act of Congress, approved August 8th, 1846.

George W. Fairchild

U. S. Deputy Surveyor.

Subscribed in my presence and sworn to before me this 11 day of

June, 188 1.

V. Bessner

Notary Public

Surveyor General's Office
Plattsmouth Nebr.
April 10th 1882

The foregoing field notes of the subdivision lines of the Tp. No. 25 North, Range 44 West of the Principal base and meridian in the State of Nebr. Executed by George W. Fairfield Dep. Surv. under his contract No 121, dated Aug. 29th 1881, in the month of Oct. 1881 having been critically examined the necessary corrections and explanations made the said field notes and the survey they describe are hereby approved

Geo. S. Smith
Surv. Gen.

STATE JOURNAL CO.
Blank Book Manufactory
AND
JOB PRINTING HOUSE,
LINCOLN, - - NEBRASKA.

Town No 26 N. Range No 44 W.

6	72	5	52	4	40	3	27	2	14	1
71		70		51		39		25		12
7	69	8	50	9	38	10	24	11	11	12
67		66		49		37		23		10
18	65	17	48	16	35	15	22	14	9	13
63		62		47		34		21		7
19	61	20	45	21	33	22	20	23	6	24
60		59		44		32		19		5
30	57	29	43	28	30	27	17	26	4	25
56		55		42		29		16		3
31	54	32	41	33	28	34	15	35	1	36

Field Notes
of
Survey of the Subdivision Lines
of
Township No. 26 N. of Base Line
of
Range No. 44 W. of the 6th P. M.
In The
State of Nebraska

As Surveyed
by
George W. Fairfield U.S. Dep. Surv.r

Under his Contract
No. 121.
Dated Aug. 29. 1881.

Survey
Commenced Nov. 4th 1881.
Completed " 6th " "

Preliminary to commencing this survey I ran south on a blank line along the east boundary of Sec. 36. At 39.96 chs. found the ¼ sec. cor. and at 80.01 chs. found the Cor. to Townships 25 and 26 N. and Ranges 43 and 44 W. Thence I ran W. on a blank line along the S. boundary of Sec. At 39.98 chs. found the ¼ sec. cor. and at 80.00 chs. found the cor. to secs. 1. 2. 35 and 36. My Compass will therefore run the same line as the exterior boundaries and the chaining practically agrees.

Survey Commenced
With Gurley's transit instruments

Subdivision T. 26 N.

From the cor. to secs. 1, 2, 35 and 36 on the south boundary which is a mound of earth 1½ ft. high and pits, 18×18×12 ins. in each sec. 5½ ft. dist. No post or stake to be found

Thence I run.

North bet. secs. 35 and 36

Var 14° 25′ E.

30.00 Enter valley bearing E. and W.

40.00 Deposited a marked stone 12 ins. in the ground for ¼ sec. cor. dug pits 18×18×12 ins. N. and S. of cor. 5½ ft. dist. and raised a mound of earth 1½ ft. high 3½ ft. base over it. In N. pit drove a stake 2 ft. long 2 ins. square 12 ins. in the ground marked ¼ on W. face.

59.42 Ranchmen's Trail from the Running-Water to Snake Creek bears N.E. and S.W.

71.00 Ascend hills 40 ft. high bearing N.E. and S.W.

80.00 Deposited a marked stone 12 ins.

R. 44 W.

in the ground for cor. to secs. 25, 26, 35 and 36 dug pits 18×18×12 ins. in each sec. 5½ ft. dist. and raised a mound of earth 2 ft. high 4½ ft. base over it. In S.E. pit drove a stake 2 ft. long 2 ins. square 12 ins. in the ground marked.

T. 26 N. S. 25 on N.E.
R. 44 W. S. 36 on S.E.
S. 35 on S. W. and
S. 26 on N. W. faces. with 1 notch on S. and E. edges.

Land broken hills and valley.

Soil 2d and 4th rates

Subdivision T. 26 N.

East and random line bet. secs. 25 and 36
Va. 14° 25' E.

11.00 Enter valley bearing N.E. and S.W.
15.70 Ranchmen's Trail from the Running Water to Snake Creek bears N.E. and S.W.
40.00 Set temporary ¼ sec. cor.
80.18 Intersect E. boundary of township 21 links N. of cor. to secs. 25, 30, 31 and 36 which is a mound of earth 1½ ft. high and pits 18×18×12 ins. in each sec. 5½ ft. dist. No post or stone to be found. Thence I run.
N. 89° 35' W. on true line bet. secs. 25 and 36 with same va.
40.09 Deposited a marked stone 12 ins. in the ground for ¼ sec. cor. dug pits 18×18×12 ins. E. and W. of cor. 5½ ft. dist. and raised a mound of earth 1½ ft. high 3½ ft. base over it. I in E. pit drove a stake 2 ft. long 2 ins. square 12 ins. in the ground marked ¼ on N. face.
80.18 Cor. to secs. 25, 26, 35 and 36. Land 11 chs. hills thence level valley Soil 4th and 2nd rates.

R. 44 W. Continued

North bet. secs. 25 and 26
Va. 14° 25' E.

40.00 Deposited a marked stone 12 ins. in the ground for ¼ sec. cor. dug pits 18×18×12 ins. N. and S. of cor. 5½ ft. dist. and raised a mound of earth 1½ ft. high 3½ ft. base over it. I in N. pit drove a stake 2 ft. long 2 ins. square 12 ins. in the ground marked ¼ on W. face.
72.00 Enter valley bearing S.E. and N.W.
74.00 Cut off Trail bears. S.E. and N.W.
80.00 Deposited a marked stone 12 ins. in the ground for cor. to secs. 23, 24, 25 and 26 dug pits 18×18×12 ins. in each sec. 5½ ft. dist. and raised a mound of earth 2 ft. high 4½ ft. base over it. I in S.E. pit drove a stake 2 ft. long 2 ins. square 12 ins. in the ground marked.
T. 26 N. S. 24 on N.E.
R. 44 W. S. 25 on S.E.
S. 26 on S.W. and
S. 23 on N.W. faces. with

Subdivisions T. 26 N.

2 notches on S. and 1 notch on E. edges.
Land high and broken with hills
40 ft. high 74 chs. 8 chs. valley,
Soil 4th and 2d rates.

East on a random line bet. secs. 24 and 25
Va 14° 25' E.

19.00 Ascend highland bearing N. and S. E.
40.00 Set temporary ¼ sec. cor.
80.10 Intersect E. boundary of township
16 links S. of cor. to secs. 19, 24, 25 and 30,
which is a mound of earth 1½ ft. high
and pits 18×18×12 ins. in each sec. 5½
ft. dist. No post or stake to be found.
Thence I run.
S. 89° 55' W. on true line bet. secs.
24 and 25 with same va.
40.05 Deposited a marked stone 12 ins. in
the ground for ¼ sec. cor. dug pits
18×18×12 ins. E. and W. of cor. 5½
ft. dist. and raised a mound of

R. 44 W. Continued

earth 1½ ft. high 3½ ft. base over it.
In E. pit drove a stake 2 ft. long 2 ins
square 12 ins. in the ground marked
¼ on N. face.
80.10 Cor. to secs. 23, 24, 25 and 26
Land high rolling and valley.
Soil 4th and 2d rates.

North bet. secs. 23 and 24.
Va 14° 25' E.

20.00 Small pond bears 1 chain E.
40.00 Deposited a marked stone 12 ins. in
the ground for ¼ sec. cor. dug pits
18×18×12 ins. N. and S. of cor. 5½ ft.
dist. and raised a mound of earth 1½
ft. high 3½ ft. base over it. In N.
pit drove a stake 2 ft. long 2 ins.
square 12 ins. in the ground
marked ¼ on W. face.
70.00 Small pond 5 chs. W. of line.
80.00 Deposited a marked stone 12 ins. in
the ground for cor. to secs. 13, 14, 23 and 24

dug pits 18×18×12 ins. in each sec. 5½ ft. dist. and raised a mound of earth 2 ft. high 4½ ft. base over it. I in S.E. pit drove a stake 2 ft. long 2 ins. square 12 ins. in the ground marked.

T. 26 N. S. 13 on N.E.
R. 44 W. S. 24 on S.E.
S. 23 on S.W. and
S. 14 on N.W. falls with 3 notches on S. and notch on E. edges.

Land level valley.
Soil 2nd rate.

East on a random line bet. secs. 13 and 24.
Va 14° 25' E.

36.00 Ascend highland bearing N.E. and S.W.
40.00 Set temporary ¼ sec. cor.
80.42 Intersect E. boundary of township 48 links S. of cor. to secs. 13, 18, 19 and 24 which is a mound of

earth 1½ ft. high and pits 18×18×12 ins. in each sec. 5½ ft. dist. No post or stake to be found.

Thence I run.
S. 89° 39' W. on true line bet. secs. 13 and 24 with same va.

40.21 Deposited a marked stone 12 ins. in the ground for ¼ sec. cor. dug pits 18×18×12 ins. E. and W. of cor. 5½ ft. dist. and raised a mound of earth 1½ ft. high 3½ ft. base over it. I in E. pit drove a stake 2 ft. long 2 ins. square 12 ins. in the ground marked ¼ on N. face.

80.42 B. cor. to secs. 13, 14, 23 and 24.

Land high rolling and valley.
Soil 4th and 2nd rates.

Subdivisions T. 26 N.

North bet. secs. 13 and 14.
Va. 14° 25′ E.

20.41 S. edge of pond
27.30 N. edge of pond.
40.00 Deposited a marked stone 12 ins. in the ground for 1/4 sec. cor. dug pits 18×18×12 ins. N. and S. of cor. 5½ ft. dist. and raised a mound of earth 1½ ft. high 3½ ft. base over it. In N. pit drove a stake 2 ft. long 2 ins. square 12 ins. in the ground marked 1/4 on W. face.
49.50 Ascend ridges 20 ft. high bearing E. and W.
80.00 Deposited a marked stone 12 ins. in the ground for cor. to secs. 11. 12. 13 and 14. dug pits 18×18×12 ins. in each sec. 5½ ft. dist. and raised a mound of earth 2 ft. high 4½ ft. base over it. In S.E. pit drove a stake 2 ft. long 2 ins. square 12 ins. in the ground marked
T. 26 N. S. 12 on N.E.
R. 44 W. S. 13 on S.E.
S. 14 on S.W. and
S. 11 on N.W. faces with 4

R. 44 W. Continued

notches on S. and 1 notch on E. edge.
Land level valley and ridges 20 ft. high.
Soil 2nd and 4th rates.

East on a random line bet. secs. 12 and 13.
Va 14° 25′ E.
40.00 Set temporary 1/4 sec. cor.
74.90 Intersect E. boundary of township 33 links S. of cor. to secs. 7. 12. 13 and 18. which is a mound of earth 1½ ft. high and pits 18×18×12 ins in each sec. 5½ ft. dist. No post or stake to be found.
Thence I run.
S. 89° 46′ W. on true line bet. secs. 12 and 13 with same va.
39.95 Deposited a marked stone 12 ins. in the ground for 1/4 sec. cor. dug pits 18×18×12 ins. E. and W. of cor. 5½ ft. dist. and raised a mound of earth 1½ ft. high

Subdivisions T. 26 N

3½ ft. base over it. In E. pit drove a stake 2 ft. long 2 ins. square 12 ins. in the ground marked ¼ on N. face.

79.90 Cor. to secs. 11. 12. 13 and 14.
Land Rolling Sandy 3rd rate soil
Veg. Grass.

North bet. secs. 11 and 12
Var. 14° 25' E.

20.00 Desc. Ridge 20 ft. high brs. S.W. & S.E.
31.50 Cross S.W. point of pond brs. N.E. and S.W.
40.00 Deposited a marked stone 12 ins. in the ground for ¼ sec. cor. dug pits 18×18×12 ins. N. and S. of cor. 5½ ft. dist. and raised a mound of earth 1½ ft. high 3½ ft. base over it. In N. pit drove a stake 2 ft. long 2 ins. square 12 ins. in the ground marked ¼ on W. face. This Cor. at foot of hill 20 ft. high N. on line. Ascend.
80.00 Deposited a marked stone 12 ins.

R. 44 W. Continued

in the ground for cor. to secs. 1. 2. 11 and 12 dug pits 18×18×12 ins. in each sec. 5½ ft. dist. and raised a mound of earth 2 ft. high 4½ ft. base over it. In S.E. pit drove a stake 2 ft. long 2 ins. square 12 ins. in the ground marked.
T. 26 N. S. 1 on N.E.
R. 44 W. S. 12 on S.E.
S. 11 on S.W. and
S. 2 on N.W. faces. with 5 notches on S. and 1 notch on E. edges.
Land high rolling and valley.
Soil 4th and 2d rates.

East on a random line bet. secs. 1 and 12
Va. 14° 25' E.

40.00 Set temporary ¼ sec. cor.
55.00 Enter valley bearing N.W. and S.
79.76 Intersect E. boundary of township 23 links N. of cor. to secs. 1. 6. 7. and 12

which is a mound of earth 1½ ft. high and pits 18 x 18 x 12 ins. in each sec. 5½ ft. dist. No post or stake to be found.

Thence I run.

N. 89° 50' W. on true line bet. secs. 1 and 12 with same va.

39.88 Deposited a marked stone 12 ins. in the ground for ¼ sec. cor. dug pits 18 x 18 x 12 ins. E. and W. of cor. 5½ ft. dist. and raised a mound of earth 1½ ft. high 8½ ft. base over it. I in E. pit drove a stake 2 ft. long 2 ins. square 12 ins. in the ground marked ¼ on N. face.

79.76 Cor. to secs. 1, 2, 11 and 12

Land high rolling and valley. Soil 4th and 2d rates.

North on a random line bet. secs. 1 and 2 Va. 14° 25' E.

21.00 Enter valley bearing E. and W.

40.00 Set temporary ¼ sec. cor.

58.40 Ascend hills bearing E. and W.

80.92 Intersect N. boundary of township 34 links E. of cor. to secs. 1, 2, 35 and 36 which is a mound of earth 1½ ft. high and pits 18 x 18 x 12 ins. in each sec. 5½ ft. dist. No post or stake to be found.

Thence I run.

S. 0° 15' E. on true line bet. secs. 1 and 2 with same va.

40.92 Deposited a marked stone 12 ins. in the ground for ¼ sec. dug pits 18 x 18 x 12 ins. N. and S. of cor. 5½ ft. dist. and raised a mound of earth 1½ ft. high 8½ ft. base over it. I in N. pit drove a stake 2 ft. long 2 ins. square 12 ins. in the ground marked ¼ on W. face.

80.92 Cor. to secs. 1, 2, 11 and 12.

Land high rolling and valley. Soil 4th and 2d rates.

Subdivisions T. 26 N.

From the Cor. to secs. 2. 3. 34 and 35. which is a mound of earth 1½ ft. high and pits 18×18×12 ins. in each sec. 5½ ft. dist. No post or stake to be found.
Thence I run
North bet. secs. 34 and 35.
Va 14° 25′ E.

22.00 Enter valley bearing E. and W.
40.00 Deposited a marked stone 12 ins. in the ground for ¼ sec. Cor. dug pits 18×18×12 ins. N. and S. of Cor. 5½ ft. dist. and raised a mound of earth 1½ ft. high 3½ ft. base over it. I in N. pit drove a stake 2 ft. long 2 ins. square 12 ins. in the ground marked ¼ on W. face.
43.20 Ranchmen's trail from the Running Water to Snake Creek. bears E. and W.
47.00 Ascend highland bearing E. and N.W.
80.00 Deposited a marked stone 12 ins. in the ground for Cor. to secs. 26. 27. 34 and 35. dug pits 18×18×12 ins. in each sec. 5½ ft. dist.

R. 44 W. Continued

and raised a mound of earth 2 ft. high 4½ ft. base over it. I in S.E. pit drove a stake 2 ft. long 2 ins. square 12 ins. in the ground marked.
T. 26 N. S. 26 on N. E.
R. 44 W. S. 35 on S. E.
S. 34 on S. W. and
S. 27 on N. W. face with 1 notch on S. and 2 notches on E. edges.
Land high rolling and valley.
Soil 4th and 2d rates.

East on a random line bet. secs. 26 and 35.
Va 14° 25′ E.

40.00 Set temporary ¼ sec. Cor.
79.78 Intersect N. and S. line 36 links N. of Cor. to secs. 25. 26. 35 and 36
Thence I run.
N. 89° 45′ W. on true line bet. secs. 26 and 35 with same va.
39.89 Deposited a marked stone 12 ins. in the ground for ¼ sec. Cor. dug pits

Subdivisions T. 26 N.

	18x18x12 ins. E. and W. of cor. 5½ and raised a mound of earth 1½ ft. high 8½ ft. base over it. In E. pit drove a stake 2 ft. long 2 ins. square 12 ins. in the ground marked ¼ on N. face.
79.78	Cor. to secs. 26. 27. 34 and 35. Land high and rolling. Soil 4th rate.
	North bet. secs. 26 and 27. Va 14° 25' E.
19.00	Enter valley bearing N.E. and S.W.
40.00	Deposited a marked stone 12 ins. in the ground for ¼ sec. cor. dug pits 18x18x12 ins. N. and S. of cor. 5½ ft. dist. and raised a mound of earth 1½ ft. high 8½ ft. base over it. In N. pit drove a stake 2 ft. long 2 ins. square 12 ins. in the ground marked ¼ on W. face.
45.00	Small pond 1 chain of line.

R. 44 W. Continued

59.00	Ascend high land bearing E. and W.
80.00	Deposited a marked stone 12 ins. in the ground for cor. to secs. 22. 23. 26 and 27. dug pits 18x18x12 ins. in each sec. 5½ ft. dist. and raised a mound of earth 2 ft. high 4½ ft. base over it. In S.E. pit drove a stake 2 ft. long 2 ins. square 12 ins. in the ground marked: T. 26 N. S. 23 on N.E. R. 44 W. S. 26 on S.E. S. 27 on S.W. and S. 22 on N.W. faces with 2 notches on S. and E. edges. Land high rolling and valley. Soil 4th and 2nd rates.

	East on a random line bet. secs. 23 and 26
	Va. 14° 25′ E.
40.00	Set temporary ¼ sec. cor.
61.00	Enter valley bearing S.E. and N.W.
72.44	Cut off trail bears S.E. and N.W.
79.66	Intersect N. and S. line 21 links
	S. of cor. to secs. 23, 24, 25 and 26.
	Thence I run
	S. 89° 57′ W. on true line bet.
	secs. 23 and 26 with same va.
39.83	Deposited a marked stone 12 ins. in
	the ground for ¼ sec. cor. dug pits
	18 x 18 x 12 ins. E. and W. of cor. 5½
	ft. dist. and raised a mound
	of earth 1½ ft. high 3½ ft. base over
	it. I in E. pit drove a stake 2 ft.
	long 2 ins. square 12 ins. in
	the ground marked ¼ on N. face.
79.66	Cor. to secs. 22, 23, 26 and 27.
	Land high rolling and valley.
	Soil 4th and 2d rates.

	North bet. secs. 22 and 23.
	Va 14° 25′ E.
22.50	Enter valley bearing E. and W.
28.10	Cut off trail bears E. and W.
40.00	Deposited a marked stone 12 ins.
	in the ground for ¼ sec. cor. dug
	pits 18 x 18 x 12 ins. N. and S. of cor.
	5½ ft. dist. and raised a mound
	of earth 1½ ft. high 3½ ft. base
	over it. I in N. pit drove a stake
	2 ft. long 2 ins. square 12 ins. in
	the ground marked ¼ on N. face
48.00	Ascend high land bearing E. and W.
80.00	Deposited a marked stone 12 ins.
	in the ground for cor. to secs.
	14, 15, 22 and 23 dug pits 18 x 18 x
	12 ins. in each sec. 5½ ft. dist.
	and raised a mound of earth 2
	ft. high 4½ ft. base over it.
	In S.E. pit drove a stake 2 ft. long
	2 ins. square 12 ins. in the
	ground marked.
	T. 26 N. S. 14 on N.E.
	R. 44 W. S. 23 on S.E.

S. 22 on S. W. and
S. 15 on N. W. faces, with 3
notches on S. and 2 notches on E. edges.
Land high rolling and valley.
Soil 4th and 2d rates.

marked 1/4 on N face
79.54 Cor to Secs 14. 15. 22 and 23
Land hills 40 ft high descending to 61 chs thence Valley
Soil 4th and 2d rates

East on a random line bet. secs. 14 and 23
Va. 14° 25' E.

40.00 Set temporary 1/4 sec. cor.
61.00 Enter valley bearing N. and S. W.
79.54 Intersect N and S. line 35 lks S. of Cor to Secs 13, 14. 23 and 24
Thence I run
S 89° 45' W. on true line bet Secs 14 and 23 with the same Va.
39.77 Deposited a marked stone 12 ins in the ground for 1/4 sec. cor. dug pits 18x18x12 ins E. and W. of cor. 5 1/2 ft dist. and raised a mound of earth 1½ ft high 3½ ft base over it. In E. pit drove a stake 2 ft long 2 ins square 12 ins in the ground

North bet Secs 14 and 15
Va 14° 25' E.

40.00 Deposited a marked stone 12 ins in the ground for 1/4 sec. cor. dug pits 18x18x12 ins. N. and S. of cor. 5 1/2 ft. dist. and raised a mound of earth 1½ ft. high 3½ ft. base over it. In N. pit drove a stake 2 ft. long 2 ins. square 12 ins. in the ground marked 1/4 on W. face.
73.00 Enter valley bearing S. E. and W.
80.00 Deposited a marked stone 12 ins. in the ground for cor. to secs. 10. 11. 14 and 15 dug pits 18x18x12 ins. in each sec. 5 1/2 ft. dist. and raised a mound of earth

2 ft. high 4½ ft. base over it. In S.E. pit drove a stake 2 ft. long 2 ins. square 12 ins. in the ground marked.
T. 26 N. S. 11 on N.E.
R. 44 W. S. 14 on S.E.
S. 15 on S.W. and
S. 10 on N.W. falls with 4 notches on S. and 2 notches on E. edges
Land high rolling and valley.
Soil 4th and 2d rates.

East on a random line bet. secs. 11 and 14
Va 14° 25' E.

40.00 Set temporary ¼ sec. cor.
59.00 Same Valley ascend ridge 20 ft high N.E. & S.E.
79.78 Intersect N. and S. line 42 lks. S. of Cor to secs 11, 12, 13 and 14
Thence I run
S. 89° 42' W on a true line bet. secs 11 and 14 with the same Va
39.89 Deposited a marked Stone 12 ins in

the ground for ¼ sec. Cor, dug pits 18x18x12 ins. E and W of Cor 5½ ft. dist. and raised a mound of earth 1½ ft high 3½ ft base over it. In E pit drove a stake 2 ft. long 2 ins square 12 ins in the ground marked ¼ on N face
79.78 Cor to secs 10 11 14 and 15
Land gently rolling Valley to 59 chs Thence ascending hills
Soil 2d and 4th rates

North bet secs 10 and 11
Va 14° 25' E.

40.00 Deposited a marked stone 12 ins in the ground for ¼ sec. Cor, dug pits 18x18x12 ins N and S of Cor. 5½ ft. dist. and raised a mound of earth 1½ ft high 3½ ft base over it. In N pit drove a stake 2 ft long 2 ins square 12 ins in the ground marked ¼ on W face

80.00 Deposited a marked stone 12 ins in the ground for Cor to Secs 2 3, 10 and 11. dug pits 18x18x 12 ins. in each Sec. 5½ ft. dist. and raised a mound of earth 2 ft high 4½ ft base over it In S. E. pit drove a stake 2 ft. long 2 ins square 12 ins in the ground marked
T. 26 N. S. 2 on N. E.
R. 44 W. S. 11 on S. E.
S. 10 on S. W. and
S. 3 on N. W. faces with 5 notches on S. and 2 notches on E edges
Land Gently rolling Valley
Soil good 2nd rate

East on a random line bet Secs 2 and 11
Va 14° 25' E
40.00 Set temporary ¼ Sec Cor
50.00 Leave Valley ascend hill 20 ft high bears NE and S.E.

80.22 Intersect N. and S. line at Cor to Secs 1, 2, 11 and 12
Thence I run
West on true line bet Secs 2 and 11 with the same Va.
40.11 Deposited a marked stone 12 ins in the ground for ¼ Sec. Cor. dug pits 18 x 18 x 12 ins E and W. of Cor 5½ ft dist. and raised a mound of earth 1½ ft high 3½ ft base over it. In E. pit drove a stake 2 ft long 2 ins square 12 ins in the ground marked ¼ on N face
80.22 Cor to Secs 2, 3, 10 and 11
Land Gently rolling and hill
Soil Good 2 and 4th rates

on a random line
North bet. secs. 2 and 3.
Va 14° 25' E.

40.00 Set temporary ¼ sec. cor.

81.24 Intersect N. boundary of township 42 links W. of cor. to secs. 2. 3. 34 and 35. which is a mound of earth 1½ ft. high and pits 18×18×12 ins. in each sec. 5½ ft. dist. no post or stake found.
Thence I run.
S. 0° 18' W. on true line bet. secs. 2 and 3 with same va.

41.24 Deposited a marked stone 12 ins. in the ground for ¼ sec. cor. dug pits 18×18×12 ins. N. and S. of cor. 5½ ft. dist. and raised a mound of earth 1½ ft. high 3½ ft. base over it. I in N. pit drove a stake 2 ft. long 2 ins. square 12 ins. in the ground marked ¼ on W. face.

81.24 Cor. to secs. 2. 3. 10 and 11.
Land gently rolling valley, Soil 2d rate.
Oct. 4th

From the cor. to secs. 3. 4. 33 and 34 on S. boundary of township which is a mound of earth 1½ ft. high and pits 18×18×12 ins. in each sec. 5½ ft. dist.
No post or stake to be found
Thence I run.
North bet. secs. 33 and 34
Va. 14° 25' E.

18.00 Enter valley bearing N.E. and S.W.
29.40

40.00 Deposited a marked stone 12 ins. in the ground for ¼ sec. cor. dug pits 18×18×12 ins. N. and S. of cor. 5½ ft. dist. and raised a mound of earth 1½ ft. high 3½ ft. base over it. I in N. pit drove a stake 2 ft. long 2 ins. square 12 ins. in the ground marked ¼ on W. face.

80.00 Deposited a marked stone 12 ins. in the ground for cor. to secs. 27. 28. 33 and 34. dug pits 18×18×12 ins. in each sec. 5½ ft. dist.

and raised a mound of earth 2 ft. high 4½ ft. base over it. In S.E. pit drove a stake 2 ft. long 2 ins. square 12 ins. in the ground marked.

T. 26 N. S. 27 on N.E.
R. 44 W. S. 34 on S.E.
S. 33 on S.W. and
S. 28 on N.W. faces with 1 notch on S. and 8 notches on E. edges.

Land gently rolling valley
Soil 2d rate.

East on a random line bet. secs. 27 and 34.
Va 14° 25' E.

10.50 Ranchmen's trail from The Running water to Snake Creek bears N. and S.
40.00 Set temporary ¼ sec. cor.
62.50 Ascend highland bearing N. and S.
79.98 Intersect N. and S. line 35 links N. of cor. to secs. 26. 27. 34 and 35.

Thence I run.
N. 89° 45' W. on true line bet. secs. 27 and 34 with same va.
39.99 Deposited a marked stone 12 ins. in the ground for ¼ sec. cor. dug pits 18×18×12 ins. E. and W. of cor. 5½ ft. dist. and raised a mound of earth 1½ ft. high 3½ ft. base over it. In E. pit drove a stake 2 ft. long 2 ins. square 12 ins. in the ground marked ¼ on N. face.
79.98 Cor. to secs. 27. 28. 33 and 34.
Land gently rolling valley
Soil 2d rate.

North bet. secs. 27 and 28.
Va 14° 25' E.

12.00 Ascend highland bearing E. and W.
40.00 Deposited a marked stone 12 ins in the ground for ¼ sec. Cor dug pits 18×18×12 ins N. and S. of cor 5½ ft. dist.

and raised a mound of earth 1½ ft. high 3½ ft. base over it. In N pit drove a stake 2 ft long 2 ins square 12 ins in the ground marked 1/4 on W face

80.00 Deposited a marked stone 12 ins in the ground for Cor. to Secs 21, 22, 27 and 28 dug pits 18x18x12 ins in each Sec 5½ ft. dist. and raised a mound of earth 2 ft. high 4½ ft base over it. In S.E. pit drove a stake 2 ft long 2 ins square 12 ins in the ground marked

T. 26, N. S. 22 on N.E.
R 44 W. S. 27 on S.E.
S. 28 on S.W and
S. 21 on N.W faces with 2 notches on S. and 3 notches on E faces

Land hills 30 ft high
Soil 4th rate.

East on a random line bet. Secs. 22 and 27
Va 14°25' E.

6.00 Leave hills Enter Valley bearing S and N.W.

15.30 Ranche means trail from the Running Water to Snake Creek; bears N. and S.

40.00 Set temporary 1/4 Sec. Cor.

55.00 Leave Valley Enter hills 40 ft high bears N E and S.E.

80.22 Intersect N and S line 16 lks N of Cor to Secs 22, 23, 26 and 27

Thence I run
N 89°53' W on true line bet Secs. 22 and 27 with the same Va.

40.11 Deposited a marked stone 12 ins in the ground for 1/4 Sec. cor. dug pits 18x18x12 ins E and W of cor. 5½ ft dist. and raised a mound of earth 1½ ft high 3½ ft base over it. In E pit drove a stake 2 ft long 2 ins. Square 12 ins. in the ground marked 1/4 on N face

80.22 Cor to Secs 21 22 27 and 28

Land at each end of line hilly
in Center Valley
Soil 4th and 2nd rates

North bet. secs. 21 and 22
Va 14° 25' E.

5.50 Leave hills Enter Valley bearing W. and S.E.

40.00 Deposited a marked stone 12 ins in the ground for 1/4 sec. Cor. dug pits 18x18x12 ins N. and S. of Cor 5 1/2 ft. dist. and raised a mound of earth 1 1/2 ft. high 3 1/2 ft base over it In N. pit drove a stake 2 ft long 2 ins square 12 ins in the ground marked 1/4 on W. face

72.20 Ranch mans Trail from the Running Water to Snake Creek bears S.E. and N.W.
A pond of pure Water 10 chs wide ft deep lies 3 chs W of line

80.00 To Camp Grounds
Deposited a marked stone 12 ins in the ground for Cor to secs 15, 16, 21 and 22 dug pits 4 ft square by 12 ins in each sec. 5 1/2 ft. dist. and raised a mound of earth 5 ft base 3 ft high over it. In S.E. pit drove a post 4 ft long 4 ins square 2 ft in the ground marked

T. 26 N., S. 15 on N.E.
R 44 W. S 22 on S.E.
S 21 on SW and
S. 16 on NW faces with 3 notches on S. and E. edges
Land Gently rolling Valley
Soil Black Loam 2nd rate.

East on a random line bet secs 15 and 22
Va 14° 25' E.

27.50 Leave Valley Enter hills 40 ft high bearing N.W. and S.E.

40.00 Set temporary 1/4 sec. Cor.

79.88 Intersect N. and S. line 39 lks. N. of Cor to secs 14, 15, 22 and 23
Thence I run
N 89° 43' W. on true line bet. secs 15 and 22 with the same Va.

39.94 Deposited a marked stone 12 ins in the ground for 1/4 sec. cor. dug pits 18x18x12 ins E. and W. of Cor 5 1/2 ft. dist. and raised a mound of earth 1 1/2 ft. high 3 1/2 ft base over it

Subdivisions T. 26 N.

In E. pit drove a stake 2 ft long 2 ins square 12 ins in the ground marked 1/4 on N. face

79,88 Cor to Secs 15 16 21 and 22

Land to 27,50 chs gently rolling Valley Three Hills 40 ft high Soil good 2d and 4th rates

North bet Secs 15 and 16 Va 14° 25' E.

8,60 Ranchmans Trail from the Running Water to Snake Creek

11,00 Leave Valley, Enter foot of hill bears N.E. and S.W. over East end of hill to

31,50 Leave Hill Enter Valley bears W. & S.E.

40,00 Deposited a marked Stone 12 ins in the ground for 1/4 Sec. Cor. dug pits 18x18x12 ins N. and S. of Cor 3 1/2 ft. dist. and raised a mound of earth 1 1/2 ft high 3 1/2 ft base over it. In N. pit drove a stake 2 ft. long 2 ins. Square 12 ins in the ground marked 1/4 on W. face

R. 44 W. Continued

58,20 Ranchmans Trail from the Running Water to Snake Creek bears S.E. and N.W.

80,00 Deposited a marked Stone 12 ins in the ground for Cor to Secs 9, 10, 15 and 16 dug pits 18x18x12 ins in each Sec. 5 1/2 ft dist. and raised a mound of earth 2 ft high 4 1/2 ft. base over it. In S.E. pit drove a stake 2 ft. long 2 ins Square 12 ins in the ground marked

T. 26 N. S. 10 on N.E.,
R. 44 W. S. 15 on S.E.
S. 16 on S.W. and.
S. 9 on N.W. faces with 4 notches on S and 3 notches on E. faces

Land nearly level Valley
Soil 2d rate

East on a random line bet. secs. 10 and 15
Va. 14° 25′ E.

40.00 Set temporary ¼ sec. cor.

79.92 Intersect N. and S. line 21 links S. of cor. to secs. 10, 11, 14 and 15.

Thence I run.

S. 89° 57′ W. on true line bet. secs. 10 and 15 with same Va.

39.96 Deposited a marked stone 12 ins. in the ground for ¼ sec. cor. dug pits 18 x 18 x 12 ins. E. and W. of cor. 5½ ft. dist. and raised a mound of earth 1½ ft. high 3½ ft. base over it. In E. pit drove a stake 2 ft. long 2 ins. square 12 ins. in the ground marked ¼ on N. face.

79.92 Cor. to secs. 9, 10, 15 and 16.

Land gently rolling valley.
Soil 2d. rate.

North bet. secs. 9 and 10.
Va. 14° 25′ E.

40.00 Deposited a marked stone 12 ins. in the ground for ¼ sec. cor. dug pits 18 x 18 x 12 ins. N. and S. of cor. 5½ ft. dist. and raised a mound of earth 1½ ft. high 3½ ft. base over it. In N. pit drove a stake 2 ft. long 2 ins. square 12 ins. in the ground marked ¼ on N. face.

80.00 Deposited a marked stone 12 ins. in the ground for cor. to secs. 3, 4, 9 and 10 dug pits 18 x 18 x 12 ins. in each sec. 5½ ft. dist. and raised a mound of earth 2 ft. high 4½ ft. base over it. In S.E. pit drove a stake 2 ft. long 2 ins. square 12 ins. in the ground marked
T. 26 N. S. 3 on N.E.
R. 44 W. S. 10 on S.E.
S. 9. on S.W. and
S. 4 on N.W. faces. with 5 notches on S. and 3 notches on E. edges.

Subdivisions T. 26 N.

East on a random line bet. secs. 3 and 10.
Va 14° 25' E.

40.00 Set temporary ¼ sec. cor.
79.76 Intersect N. and S. line 18 links N. of cor. to secs. 2, 3, 10 and 11.
Thence I run.
N. 89° 52' W. on true line bet. secs. 3 and 10 with same va.
39.88 Deposited a marked stone 12 ins. in the ground for ¼ sec. cor. dug pits 18x18x12 ins. E. and W. of cor. 5½ ft. dist. and raised a mound of earth 1½ ft. high 3½ ft. base over it. I in E. pit drove a stake 2 ft. long 2 ins. square 12 ins. in the ground marked ¼ on W. face.
79.76 Cor. to secs. 3, 4, 9, and 10.
Land gently rolling.
Soil 2d rate.

R. 44 W. Continued

North on a random line bet. secs. 3 and 4
Va 14° 25' E.

20.70 S. edge of pond
25.40 N. edge of pond.
40.00 Set temporary ¼ sec. cor.
81.64 Intersect N. boundary of township 35 links E. of cor. to secs. 3, 4, 33 and 34 which is a mound of earth 1½ ft. high and pits 18x18x12 ins. in each sec 5½ ft. dist. No post or stake found
Thence I run.
S. 0° 15' E. on true line bet. secs. 3 and 4 with same va.
41.64 Deposited a marked stone 12 ins. in the ground for ¼ sec. cor. dug pits 18x18x12 ins. N. and S. of cor. 5½ ft. dist. and raised a mound of earth 1½ ft. high 3½ ft. base over it. I in N. pit drove a stake 2 ft. long 2 ins. square 12 ins. in the ground marked ¼ on W. face.
81.64 Cor. to secs. 3, 4, 9 and 10.
Land gently rolling.
Soil 2d rate.

Subdivisions T. 26 N.

From the cor. to secs. 4, 5, 32 and 33, on the S. boundary of township which is a mound of earth 1½ ft. high and pits 18x18x12 ins. in each sec. 5½ ft. dist. No post or stake to be found.
Thence S. run,
North bet. secs. 32 and 33,
Va. 14° 25' E.

40.00 Deposited a marked stone 12 ins. in the ground for ¼ sec. cor. dug pits 18x18x12 ins. N. and S. of cor. 5½ ft. dist. and raised a mound of earth 1½ ft. high 3½ ft. base over it. In N. pit drove a stake 2 ft. long 2 ins. square 12 ins. in the ground marked ¼ on W. face

80.00 Deposited a marked stone 12 ins in the ground for cor. to Secs 28, 29, 32 and 33 dug pits 18x18x12 ins in each sec 5½ ft dist. and raised a mound of earth 2 ft. high 4½ ft base over it. In S.E. pit drove a stake 2 ft. long 2 ins square 12 ins. in the ground marked
T. 26 N S. 28 on N.E.

R. 44 W. Continued

R. 44 W. S. 33 on S.E.
S. 32 on S.W. and
S. 29 on N.W. faces with 1 Notch on S. and 4 notches on E edges
A Pond 5 chs wide bears S.W. 3 chains from cor
Land nearly level Valley
Soil Good 2nd rate

East on a random line bet secs 28 and 33
Va 14° 25' E.

24.20 W. edge of circular pond ft deep
31.60 E. Edge of same pond
40.00 Set temporary ¼ Sec. Cor.
80.32 Intersect N and S. line 42 lks N. of cor to Secs 27 28 33 and 34
Thence S. run
N 89° 42' W. on true line bet secs 28 and 33 with the same Va.

40.16 Deposited a marked stone 12 ins. in the ground for ¼ sec. cor. dug pits 18x18x12 ins. E. and W. of cor. 5½ ft. dist. and raised a mound of earth

1½ ft. high, 3½ ft. base over it. P. on E. pit drove a stake 2 ft. long 2 ins. square 12 ins. in the ground marked ¼ on N. fall.

80.32 Cor. to secs. 28. 29. 32 and 33.
Land gently rolling valley.
Soil 2d rate.

North bet. secs. 28 and 29.
Va. 14° 25' E.

8.50 Edge of small pond E. of line.
20.40 Ascend highland bearing E. and W.
40.00 Deposited a marked stone 12 ins. in the ground for ¼ sec. cor. dug pits 18x18x12 ins. N. and S. of cor. 5½ ft. dist. and raised a mound of earth 1½ ft. high 3½ ft. base over it. P. on N. pit drove a stake 2 ft. long 2 ins. square 12 ins. in the ground marked ¼ on W. fall.
56.00 Enter valley bearing N.E. and W.
80.00 Deposited a marked stone 12 ins.

in the ground for cor. to secs. 20. 21 28 and 29 dug pits 18x18x12 ins. in each sec. 5½ ft. dist. and raised a mound of earth 2 ft. high 4½ ft. base over it. P. on S.E. pit drove a stake 2 ft. long 2 ins. square 12 ins. in the ground marked.
T. 26 N. S. 21 on N.E.
R. 44 W. S. 28 on S.E.
S. 29 on S.W. and
S. 20 on N.W. faces with 2 notches on S. and 4 notches on E. edges.
Land high rolling and valley
Soil 4th and 2d rates.

East on a random line bet. secs. 21 and 28.
Va. 14 25' E.

24.00 Ascend highland bearing N.E. and S.W.
40.00 Set temporary ¼ sec. cor.
59.76 Intersect N. and S. line 36 links

N. of cor. to secs. 21, 22, 27 and 28.
Thence run
N. 89° 45' W. on true line bet. secs. 21 and 28 with same va.

39.88 Deposited a marked stone 12 ins. in the ground for ¼ sec. cor. dug pits 18×18×12 ins. E. and W. of cor. 5½ ft. dist. and raised a mound of earth 1½ ft. high 3½ ft. base over it. In E. pit drove a stake 2 ft. long 2 ins square 12 ins. in the ground marked ¼ on N. face.

79.76 Cor. to secs. 20, 21, 28 and 29.
Land high rolling and valley.
Soil 4th and 2d rates.

North bet. secs. 20 and 21.
Va. 14° 25' E.

40.00 Deposited a marked stone 12 ins. in the ground for ¼ sec. cor. dug pits 18×18×12 ins. N. and S. of cor. 5½ ft. dist. and raised a mound of earth

1½ ft. high 3½ ft. base over it. In N. pit drove a stake 2 ft. long 2 ins. square 12 ins. in the ground marked ¼ on N. face.

42.20 S. edge of long pond of water 6 ins. deep bearing E. and W.

59.50 N. edge of pond.

70.00 Ascend highland bearing N.E. and W.

80.00 Deposited a marked stone 12 ins. in the ground for cor. to secs. 16, 17, 20 and 21 dug pits 18×18×12 ins. in each sec. 5½ ft. dist. and raised a mound of earth 2 ft. high 4½ ft base over it. In S.E. pit drove a stake 2 ft. long 2 ins. square 12 ins. in the ground marked
T. 26 N. S. 16 on N.E.
R. 44 W. S. 21 on S.E.
S. 20 on S.W. and
S. 17 on N.W. faces. with 3 notches on S. and 4 notches on E. edges.
Land low wet valley.
Soil 2d rate.

East on a random line bet. secs. 15 and 21
Va 14° 25' E.

16.00 Enter valley bearing N. E. and S. W.
31.50 W. edge of pond 6 ins. deep bearing N. E. and S. W.
38.98 E. edge of pond.
40.00 Set temporary ¼ sec. cor.
80.14 Intersect N. and S. line 36 links N. of cor. to secs. 15, 16, 21 and 22.
Thence S. on
N. 89° 45' W. on true line bet. secs. 16 and 21 with same va.
40.07 Deposited a marked stone 12 ins. in the ground for ¼ sec. cor. dug pits 18 x 18 x 12 ins. E. and W. of cor. 5½ ft. dist. and raised a mound of earth 1½ ft. high 3½ ft. base over it. On E. pit drove a stake 2 ft. long 2 ins. square 12 ins. in the ground marked ¼ on N. face.
80.14 Cor. to secs. 16, 17, 20 and 21.
Land low valley
Soil 2d rate.

North bet. secs. 16 and 17.
Va 14° 25' E.

40.00 Deposited a marked stone 12 ins. in the ground for ¼ sec. cor. dug pits 18 x 18 x 12 ins. N. and S. of cor. 5½ ft. dist. and raised a mound of earth 1½ ft. high 3½ ft. base over it. On N. pit drove a stake 2 ft. long 2 ins. square 12 ins. in the ground marked ¼ on W. face.
42.00 Enter valley bearing E. and W.
59.00 S. edge of pond bearing E. and W.
72.60 W. edge of pond.
80.00 Deposited a marked stone 12 ins. in the ground for cor. to secs. 8, 9, 16 and 17. dug pits 18 x 18 x 12 ins. in each sec. 5½ ft. dist. and raised a mound of earth 2 ft. high 4½ ft. base over it. On S. E. pit drove a stake 2 ft. long 2 ins. square 12 ins. in the ground marked
T. 26 N. S. 9 on N. E.
R. 44 W. S. 16 on S. E.
S. 17 on S. W. and.
S. 8 on N. W. faces with 4

notches on S. and E. edges.
Land high, rolling and valley.
Soil 4th and 2d rates.

East on a random line bet. secs. 9 and 16
Va. 14° 25' E.

40.00 Set temporary ¼ sec. Cor.
52.50 Ranchmen's Trail from the Running Water to Snake Creek bears S.E. and N.W.
79.88 Intersect N. and S. line 15 links S. of Cor. to secs. 9, 10, 15 and 16.
Thence I run.
S. 89° 55' W. on true line bet. secs. 9 and 16 with same Va.
39.94 Deposited a marked stone 12 ins. in the ground for ¼ sec. Cor. dug pits 18 x 18 x 12 ins. E. and W. of Cor. 5½ ft. dist. and raised a mound of earth 1½ ft. high 3½ ft. base over it. I m E. pit drove a stake 2 ft. long 2 ins. square 12 ins. in the ground marked ¼ on N. face.

79.88 S. cor. to secs. 8, 9, 16 and 17.
Land gently rolling valley.
Soil 2d rate.

North bet. secs. 8 and 9.
Va 14° 25' E.

10.50 S. edge of pond 6 ins deep 8 chs. wide on line.
40.00 Deposited a marked stone 12 ins. in the ground for ¼ sec. Cor. dug pits 18 x 18 x 12 ins. N. and S. of Cor. 5½ ft. dist. and raised a mound of earth 1½ ft. high 3½ ft. base over it. I m N. pit drove a stake 2 ft. long 2 ins. square 12 ins. in the ground marked ¼ on W. face.
60.40 Ranchmen's Trail from The Running Water to Snake Creek bears S.E. and N.W.
80.00 Deposited a marked stone 12 ins. in the ground for Cor. to secs. 4, 5, 8 and 9 dug pits 18 x 18 x 12 ins. in each sec.

5½ ft. dist. and raised a mound of earth 2 ft. high 4½ ft. base over it. In S.E. pit drove a stake 2 ft. long 2 ins. square 12 ins. in the ground marked.
T. 26 N. S. 4 on N.E.
R. 44 W. S. 9 on S.E.
S. 8 on S.W. and
S. 5 on N.W. faces. with 5 notches on S. and 4 notches on E. edges.
Land level valley.
Soil 2nd rate.

East on a random line bet. secs. 4 and 9.
Va 14° 25' E.

40,00 Set temporary ¼ sec. cor.
79,84 Intersect N. and S. line 28 links N. of cor. to secs. 3, 4, 9 and 10.
Thence S. on
N. 89° 48' W. on true mid bet. secs. 4 and 9 with same va.
89,92 Erected a marked stone 12 ins.

in the ground for ¼ sec. cor, dug pits 18 x 18 x 12 ins. E. and W. of cor. 5½ ft. dist, and raised a mound of earth 1½ ft. high 3½ ft. base over it. In E. pit drove a stake 2 ft. long 2 ins square 12 ins. in the ground marked ¼ on N. face.
79,84 Corr. secs. 4, 5, 8 and 9.
Land level valley.
Soil 2nd rate.

North on a random line bet. secs. 4 and 5.
Va 14° 25' E.

8,00 Edge of pond 6 ins. deep 9 chs. wide on line
40,00 Set temporary ¼ sec. cor.
81,40 Intersect N. boundary of township 30 links W. of cor. to secs. 4, 5, 32 and 33 which is a mound of earth 1½ ft. high and pits 18 x 18 x 12 ins. in each sec. 5½ ft. dist. No post or stake to be found.

Subdivisions T. 20 N.

Thence I run,
S. 0° 15' W. on true line bet.
secs. 4 and 5 with same va.
41.40 Deposited a marked stone 12 ins
in the ground for ¼ sec. cor.
dug pits 18×18×12 ins. N. and S.
of cor. 5½ ft. dist, and raised
a mound of earth 1½ ft. high 3½
ft. base over it. I in N. pit
drove a stake 2 ft. long 2 ins.
square 12 ins in the ground
marked ¼ on W. face,
81.40 Cor. to secs. 4, 5, 8 and 9,
I and low wet valley marsh
to the east,
Soil 2d rate.
Nov. 5th

R. 44 W. Continued

From the cor. to secs. 5, 6, 31 and 32
on the S. boundary of township
which is a mound of earth 1½ ft.
high and pits 18×18×12 ins. in
each sec. 5½ ft. dist. No post
or stake to be found.
Thence I run,
North bet. secs. 31 and 32,
Va 14° 25' E.
40.00 Deposited a marked stone 12 ins
in the ground for ¼ sec. cor.
dug pits 18×18×12 ins. N. and S.
of cor. 5½ ft. dist. and raised
a mound of earth 1½ ft. high
3½ ft. base over it. I in N. pit
drove a stake 2 ft. long 2 ins.
square 12 ins. in the ground
marked ¼ on W. face.
80.00 Deposited a marked stone 12
ins. in the ground for cor. to
secs. 29, 30, 31 and 32 dug
pits 18×18×12 ins. in each sec.
5½ ft. dist. and raised a mound
of earth 2 ft. high 4½ ft. base

over it. I n S.E. pit drove a stake 2 ft. long 2 ins. square 12 ins. in the ground marked.
T. 26 N. S. 29 on N.E.
R. 44 W. S. 32 on S.E.
S. 31 on S.W. and
S. 30 on N.W. faces with 1 notch on S. and 5 notches on E. edge
Land high and rolling.
Soil 4th rate.

East on a random line bet. secs. 29 and 32.
Va. 14° 25' E.

40.00 Set temporary ¼ sec. cor.
57.00 Enter valley bearing N. and S.
80.12 Intersect N. and S. line at the cor. to secs. 28, 29, 32 and 33
Thence I run.
West on a true line bet. secs. 29 and 32 with same va.
40.05 Deposited a marked stone 12 ins. in the ground for ¼ sec.

cor. dug pits 18×18×12 ins. E. and W. of cor. 5½ ft. dist. and raised a mound of earth 1½ ft. high 3½ ft. base over it. I n E. pit drove a stake 2 ft. long 2 ins. square 12 ins. in the ground marked ¼ on N. face.
80.12 Cor. to secs. 29, 30, 31 and 32
Land high rolling and valley.
Soil 2nd and 4th rates.

West on a random line bet. secs. 30 and 31
Va 14° 25' E.

40.00 Set temporary ¼ sec. cor.
50.00 Enter valley bearing N. and S.
60.00 Small pond touches line on N.
81.84 Intersect W. boundary of township 26 links S. of cor. to secs. 25, 30, 31 and 36 which is a mound of earth 1½ ft. high and pits 18×18×12 ins. in each sec. 5½ ft. dist. No post or stake to be found
Thence I run.
S. 89° 49' E. on a true line bet.

secs. 30 and 31 with numerals.

41.34 Deposited a marked stone 12 ins. in the ground for ¼ sec. cor. dug pits 18×18×12 ins. E. and W. of cor. 5½ ft. dist. and raised a mound of earth 1½ ft. high, 3½ ft. base over it. I n E. bit drove a stake 2 ft. long 2 ins. square 12 ins. in the ground marked ¼ on N. face.

81.34 Cor. to secs. 29, 30, 31 and 32. Land high rolling and valley. Soil 4th and 2d rates.

North bet. secs. 29 and 30.
Va 14° 25' E.

21.00 Enter valley bearing E. and W.

30.40 S. edge of pond 8 ins. deep on line

34.60 N. edge of pond.

40.00 Deposited a marked stone 12 ins. in the ground for ¼ sec. cor. dug pits 18×18×12 ins. N. and S. of cor. 5½ ft. dist. and raised a

mound of earth 1½ ft. high 3½ ft. base over it. I n N. bit drove a stake 2 ft. long 2 ins. square 12 ins. in the ground marked ¼ on W. face.

59.00 Ascend hill 20 ft. high bearing E. and S.W.

80.00 Deposited a marked stone 12 ins. in the ground for cor. to secs. 19, 20, 29 and 30 dug pits 18×18×12 ins. in each sec. 5½ ft. dist. and raised a mound of earth 2 ft. high, 4½ ft. base over it. I n S.E. bit drove a stake 2 ft. long 2 ins. square 12 ins. in the ground marked.
T. 26 N. S. 20 on N.E.
R. 44 W. S. 29 on S.E.
S. 30 on S.W. and
S. 19 on N.W. faces with 2 notches on S. and 5 notches on E. edges.
Land high rolling and valley.
Soil 4th and 2d rates.

East on a random line bet. secs. 20 and 29
Va 14° 25' E.

38.00 Enter valley bearing N. and S. E.
40.00 Set temporary ¼ sec. Cor.
80.18 Intersect N. and S. line 42 links S. of Cor. to secs. 20, 21, 28 and 29.
Thence I run.
S. 89° 42' W. on true line bet. secs. 20 and 29 with same va.
40.09 Deposited a marked stone 12 ins. in the ground for ¼ sec. Cor. dug pits 18x18x12 ins. E. and W. of Cor. 5½ ft. dist. and raised a mound of earth 1½ ft. high 3½ ft. base over it. In E. pit drove a stake 2 ft. long 2 ins. square 12 ins. in the ground marked ¼ on N. face
80.18 Cor. to secs. 19, 20, 29 and 30.
S. and E. slope of hill 20 ft. high and level valley. Soil 2d rate.

West on a random line bet. secs. 19 and 30.
Va. 14° 25' E.

28.50 Enter valley bearing N. and S.
40.00 Set temporary ¼ sec. Cor.
81.08 Intersect W. boundary of township 42 links S. of Cor. to secs. 19, 24, 25 and 30 which is a mound of earth 1½ ft. high and pits 18x18x12 ins. in each sec. 5½ ft. dist. No post or stake to be found.
Thence I run.
S. 89° 42' E. on true line bet. secs. 19 and 30 with same va.
41.08 Deposited a marked stone 12 ins. in the ground for ¼ Sec Cor dug pits 18x18x12 ins. E. and W. of Cor 5½ ft. dist and raised a mound of earth 1½ ft. high 3½ ft base over it. In E. pit drove a stake 2 ft. long 2 ins square 12 ins in the ground Marked ¼ on N. face
81.08 Cor. to Secs, 19, 20, 29 and 30
Land Descending hills to 28.50 thence nearly level Valley. Marsh to N. Soil 4th and good 2d rate

North bet secs 19 and 20
Va 14° 25' E

Descending circular hill 20 ft. high

22.00 Enter Valley bears S.E. and S.W.

40.00 Marsh and pond West long pond of pure water to E. 10 chs from line Deposited marked stone 12 ins in the ground for 1/4 Sec. Cor, dug pits 18x18x12 ins N. and S. of Cor, 5½ ft. dist and raised a mound of earth 1½ ft. high 3½ ft base over it In N. pit drove a stake 2 ft. long 2 ins square 12 ins in the ground marked 1/4 on W. face

80.00 Deposited a marked stone 12 ins in the ground for Cor to Secs 17, 18, 19 and 20 dug pits 18x18x12 ins in each sec. 5½ ft. dist. and raised a mound of earth 2 ft. high 4½ ft. base over it. In S.E. pit drove a stake 2 ft long 2 ins square 12 ins in the ground marked
T. 26 N S. 17 on N.E.

R. 44 W S. 20 on S.E.
S. 19 on S.W and
S 18 on N.W faces with 3 notches on S and 5 notches on E. faces,
Land Descending hills to 22 chs, Thence Gently rolling Valley Soil 4th and 2d rates

East on a random line bet Secs 17 and 20
Va, 14° 25' E.

5.40 S.W. edge of Circular pond 10 ins deep 8 chs wide

7.40 S.E. edge of same pond.

37.50 Leave Valley ascend hill 50 ft high bears N and S.E.

40.00 Set temporary 1/4 Sec. Cor.

80.00 Intersect N. and S. line 19 lks N. of Cor to Secs 16, 17, 20 and 21
Thence S rem
N 89° 52' W. on true line bet. Secs. 17 and 20 with the Same Va.

Subdivisions T. 26 N.

40,00 Deposited a marked stone 12 ins in the ground for 1/4 Sec. Cor, dug pits 18x18x12 ins E and W. of Cor. 5 1/2 ft. dist. and raised a mound of earth 1 1/2 ft high 3 1/2 ft base over it. In E pit drove a stake 2 ft long 2 ins square 12 ins in the ground marked 1/4 on N face

80,00 Cor to Secs. 17, 18, 19 and 20
Land nearly level Valley to 37.50 chs thence ascending hill 50 ft high Long pond S. 30 chs extending nearly throug Sec 19 and up to Spt. 16
Soil 2d and 4th rates

West on a random line bet secs 18 and 19
Va 14° 25' E.

40,00 Set temporary 1/4 Sec Cor

58,00 Leave Valley ascend hill bears N.W. and S.W.

81,22 Intersect West boundary of Tp.

R. 44 W. Continued

39, lks N. of Cor. to Secs. 13, 18, 19 and 24, which is a mound of earth 1 1/2 ft. high and pits 18x18x12 ins. in each sec. 5 1/2 ft. dist. No post. or stake to be found.
Thence I run.
N. 89° ~~33~~ 43' E. on true line bet. secs. 18 and 19 with same va.

41,22 Deposited a marked stone 12 ins. in the ground for 1/4 sec. Cor. dug pits 18x18x12 ins. E. and W. of Cor. 5 1/2 ft. dist. and raised a mound of earth 1 1/2 ft. high 3 1/2 ft. base over it. In E. pit drove a stake 2 ft. long 2 ins square 12 ins. in the ground marked 1/4 on N. face.

81,22 Cor. to secs. 17, 18, 19 and 20.
Land level valley and E. slope of hill.
Soil 2d rate.

North bet. secs. 17 and 18.
Va. 14° 25' E.

37.00 Ascend hill bearing E. and W.

40.00 Deposited a marked stone 12 ins. in the ground for ¼ sec. cor. dug pits 18x18x12 ins. N. and S. of cor. 5½ ft. dist. and raised a mound of earth 1½ ft. high 3½ ft. base over it. Set in N. pit drove a stake 2 ft. long 2 ins. square 12 ins. in the ground marked ¼ on W. face.

80.00 Deposited a marked stone 12 ins. in the ground for cor. to secs. 7. 8. 17 and 18. dug pits 18x18x12 ins. in each sec. 5½ ft. dist. and raised a mound of earth 2 ft. high 4½ ft. base over it. Set in S.E. pit drove a stake 2 ft. long 2 ins. square 12 ins. in the ground marked.

T. 26 N. S. 8 on N.E.
R. 44 W. S. 17 on S.E.
S. 18 on S.W. and
S. 7 on N.W. faces with

4 notches on S. and 5 notches on E. edges
S. and level valley and top of hill.
Soil 2d and 4th rates.

East on a random line bet. secs. 8 and 17.
Va 14° 25' E.

20.60 Enter valley bearing N. and S.

40.00 Set temporary ¼ sec. cor.

80.25 Intersect N. and S. line 14 links N. of cor. to secs. 8. 9. 16 and 17.

Thence run
N. 89° 54' W. on true line bet. secs. 8 and 17 with same va.

40.13 Deposited a marked stone 12 ins. in the ground for ¼ sec. cor. dug pits 18x18x12 ins. E. and W. of cor. 5½ ft. dist. and raised a mound of earth 1½ ft. high 3½ ft. base over it. Set in E. pit drove a stake 2 ft. long 2 ins. square 12 ins. in the ground marked ¼ on W. face.

80.26 Cor. to secs. 7. 8. 17 and 18.
S. and E. slope of hill and level valley.
Soil 2d rate.

Subdivisions T. 26 N.

West on a random line bet. secs. 7 and 18.
Va 14° 25' E.

22 00 Enter valley bearing N. and S.

40.00 Set temporary ¼ sec. cor.

80.78 Intersect W. boundary of Tp. 4 lks. N. of Witness Cor. which is a mound of earth 1½ ft. high and pits 18×18×12 ins. in each sec. 5½ ft. dist. No post or stake to be found. Said Witness Cor. being 50 lks. N. of true Cor. to secs. 7, 12, 13 and 18. The point to said cor. falling in a pond of water about 4 chs. wide 4 ins. deep.

Thence I run
N. 89° 37' E. on true line bet. secs. 7 and 18. with same va.

40.78 Deposited a marked stone 12 ins. in the ground for ¼ sec. cor. dug pits 18×18×12 ins. E. and W. of cor. 5½ ft. dist. and raised a mound of earth 1½ ft. high 3½ ft. base over it. In E. pit drove a stake 2 ft. long 2 ins. square 12 ins. in the ground marked ¼ on N. face.

80.78 Cor. to secs. 7, 8, 17 and 18.

R. 44 W. Continued.

Land W. slope of hill and level bottom.
Soil 2nd rate.

Subdivisions T. 26 N.

North bet. secs. 7 and 8.
Va 14° 25' E.

23.00 Enter valley bearing E. and S.W.

40.00 Deposited a marked stone 12 ins. in the ground for ¼ sec. cor. dug pits 18×18×12 ins. N. and S. of cor. 5½ ft. dist. and raised a mound of earth 1½ ft. high 3½ ft. base over it. In N. pit drove a stake 2 ft. long 2 ins. square 12 ins. in the ground marked ¼ on W. face.

41.10 S. edge of pond 7 ins. deep on line bearing E. and W.

44.70 N. edge of pond.

80.00 Deposited a marked stone 12 ins. in the ground for cor. to secs. 5, 6, 7 and 8 dug pits 18×18×12 ins. in each sec. 5½ ft. dist. and raised a mound of earth 2 ft. high 4½ ft. base over it. In S.E. pit drove a stake 2 ft. long 2 ins. square 12 ins. in the ground marked.

T. 26. N. S. 5 on N. E.

R. 44. W. Continued.

R. 44 W. S. 8 on S. E.
S. 7 on S. W. and
S. 6 on N. W. faces with 5 notches on S. and E. edges.
L and N. slope of hill and level valley. Soil 2d rate.

East on a random line bet. secs 5 and 8.
Va 14° 25' E.

11.40 Rauchmen's Trail from The Running Water to Snake Creek bears S. E. and N. W.

23.00 Ascend circular hill 20 ft. high

40.00 Set temporary ¼ sec. cor.

59.00 Descend from hill.

80.14 Intersect N. and S. line 39 links S. of cor. to secs. 4, 5, 8 and 9.
Thence I run.
S. 89° ~~33~~ 43' W. on true line bet. secs. 5 and 8 with same va.

40.07 Deposited a marked stone 12 ins in the ground for ¼ sec. cor. dug

pits 18×18×12 ins. E. and W of cor. 5½ ft. dist. and raised a mound of earth 1½ ft. high 3½ ft. base over it. I n E. pit drove a stake 2 ft. long 2 ins. square 12 ins. in the ground marked ½ on N. face.

80.14 Cor to secs. 5, 6, 7 and 8.
Land level valley and hill 20 ft. high.
Soil 2d rate.

West on a random line bet. secs. 6 and 7.
N a 14° 25′ E.

40.00 Set temporary ¼ sec. cor.
48.00 Ascend highland bearing N. and S. E.
80.90 Intersect W. boundary of township 68 links N. of cor. to secs. 1, 6, 7 and 12 which is a mound of earth 1½ ft. high and pits 18×18×12 ins. in each sec. 5½ ft. dist. No post or stake
Thence I run.
N. 89° ~~30′~~ 31′ E. on true line bet.

secs. 6 and 7 with same va.

40.90 Deposited a marked stone 12 ins. in the ground for ¼ sec. cor. dug pits 18×18×12 ins. E. and W. of cor. 5½ ft. dist. and raised a mound of earth 1½ ft. high 3½ ft. base over it. I n E. pit drove a stake 2 ft. long 2 ins. square 12 ins. in the ground marked ½ on N. face.

80.90 Cor to secs. 5, 6, 7 and 8.
Land rolling.
Soil 2d rate.

North on a random line bet. secs. 5 and 6.
N a 14° 25′ E.

21.08 Ranchmen's Trail from The Running Water to Snake Creek bears S. E. and N. W.
40.00 Set temporary ¼ sec. cor.
47.00 S. edge of pond 8 ins. deep on line bears N. E. and S. W.
58.30 N. edge of pond.

Subdivisions T. 28 N.

81,30 Intersect N. boundary of township 48 links W. of cor. to secs. 5. 6. 31 and 32 which is a mound of earth 1½ ft. high and pits 18×18×12 ins. in each sec. 5½ ft. dist. No post or stake to be found. Thence I run.
S. 2° ~~20~~ 21 W. on true line bet. secs 5 and 6 with same va.

41,30 Deposited a marked stone 12 ins in the ground for ¼ sec. cor. dug pits 18×18×12 ins. N. and S. of cor 5½ ft. dist. and raised a mound of earth 1½ ft. high 3½ ft. base over it. In N. pit drove a stake 2 ft. long 2 ins. square 12 ins. in the ground marked ¼ on W. face.

81,30 Cor. to secs. 5. 6. 7 and 8.
Land level valley.
Soil 2d rate.

Nov. 6th 1881

R 44 W

This Township may be fairly classed as Gently rolling prairie the greater portion of which consists of nearly level wide Valleys or bottoms between gently rolling hills ranging in height from 20 ft. to 40 ft. is covered with rich nutritious grasses and will produce crops without Irrigation

There is no timber Stone nor running water in the Township but there is an abundant supply of pure clear water in ponds in the Valleys

There are large Marshes in each of secs 4 8 19 and 21 and from surface indications, it is probable that large bodies of peat underlie these marshes

There are no permanent settlements in the township

A List of the Names of the individuals employed by George W. Fairfield, U. S. Deputy Surveyor, to assist in running, measuring and marking the lines and corners described in the foregoing field notes of the survey of the Subdivision lines of Township No 26 North, of Range No 44 West of the Principal Base & Meridian

in the State of Nebraska, showing the respective capacities in which they acted:

Mc Fairfield	Compassman,
L. A. Lacey	Chainman,
M. C. Whelan	Chainman,
S. V. Pitcher	Chainman,
F. H. Hathaway	Chainman,
Jas. Brantner	Moundman,
H. Drain	Moundman,
N. F. Lee	Flagman,
John White	Flagman.

We hereby certify that we assisted Geo. W. Fairfield United States Deputy Surveyor, in surveying all those parts or portions of the Subdivision lines of Township No 26 North, Range No 44 West of the Principal Base & Meridian

in the State of Nebraska, as are represented in the foregoing field notes as having been surveyed by him and under his direction; and that said survey has been in all respects, to the best of our knowledge and belief, well and faithfully surveyed, and the corner monuments established, according to the instructions furnished by the U. S. Surveyor General for Nebraska and Iowa.

Mc Fairfield	Compassman,
L. A. Lacey	Chainman,
M. C. Whelan	Chainman,
S. V. Pitcher	Chainman,
F. H. Hathaway	Chainman,
Jas. Brantner	Moundman,
H. Drain	Moundman,
N. F. Lee	Flagman,
John White	Flagman.

Subscribed in my presence and sworn to before me this 11 day of Nov 1881

V. Brestwell
Notary Public

I, George W. Fairfield U. S. Deputy Surveyor, do solemnly swear that in pursuance of instructions received from Geo. S. Smith U. S. Surveyor General for Nebraska and Iowa, bearing date of the 29th day of August, 1881, I have well, faithfully and truly, in my own proper person, and in strict conformity with the instructions furnished by the U. S. Surveyor General for Nebraska and Iowa, the Surveying Manual, and the Laws of the United States, surveyed all those parts or portions of the Subdivision lines of Township No 26 North, of Range No 44 West of the Principal Base & Meridian

in the State of Nebraska, as are represented in the foregoing field notes as having been surveyed by me and under my directions; and I do further solemnly swear that all the corners of said survey have been established and perpetuated in strict accordance with the Surveying Manual, printed instructions, the special written instructions of the United States Surveyor General for Nebraska and Iowa, and in the specific manner described in the field notes; and that the foregoing are the *true* field notes of such survey; and should any fraud be detected, I will suffer the penalty of perjury, under the provisions of an Act of Congress, approved August 8th, 1846.

George W. Fairfield
U. S. Deputy Surveyor.

Subscribed in my presence and sworn to before me this 11 day of Nov 1881

V. Brestwell
Notary Public

Surveyor General's Office,
Plattsmouth
Neb.
April 10th 1882

The foregoing Field Notes of the Survey of the Subdivision Lines of Tp. 26 N. Range 44 W. of the 6th Principal Base & Meridian in the State of Nebraska, executed by Geo. W. Fairfield under his Contract No. 121 dated Aug. 29-1881- In the month of November 1881 having been critically examined, & the necessary corrections & explanations made, the said Field Notes & the Survey thereby described are hereby approved.

Geo. S. Smith
Surveyor General.

G. E. Kentner Deputy Surveyor.

T. 27 **North R.** 44 **West.**

6th Principal Meridian.

FIELD NOTES

OF

THE SUBDIVISION LINES OF

Township 27 North Range 44 West

6th Principal Meridian.

BY

G. E. Kentner Deputy Surveyor.

Under his Contract of July 5th 1882

Survey Commenced Oct 19th 1882

Survey Completed Oct 21st 1882

Platted,

Copied for Washington,

Copied for Register,

Edward Denny & Co., Stationers & Printers, S. F. Cal.

Township..... Range.....

.....6th Principal Meridian.



Edward Denny & Co., Stationers & Printers, S. F., Cal.

Copyright Secured,

Entered according to Act of Congress, in the Clerk's Office of the Librarian of Congress at Washington, D. C., in the year 1880.

Township..... North..... Range..... West

.....6th Principal Meridian.

Township ..... North ..... Range ..... West

..... 6th Principal Meridian.

Township ..... North ..... Range ..... West

..... 6th Principal Meridian.

Survey made with Burt's Patent Improved Solar Compass, nearly new, and in first rate order. Made by W. & L. E. Gurley *of* Troy N. Y. *in* 1881

Before proceeding to subdivide this Tp., I made a change of 6 *minutes in the latitude are of my solar compass by subtracting same from the reading previously given, and at noon verified and corrected same by observation on the sun. I also further tested instrument by reversing.*

Township 27 North Range 24 West
(See previous page.)
6th Principal Meridian.

Chains	
	From the corner to Sections 35, 36, 1 and 2 on the South boundary; I run North, between Sections 35 and 36.
	Variation 15° East.
	Descend.
5.00	*Cross low Sag and ascend.*
20.00	*Top of Hill bears* E. & W. *and descend.*
40.00	*Set a* Land *stone* 2 x 4 x 10 *ins.,* 6 *ins. in the ground, for* ¼ *Sec. Cor., marked* ¼ *on* W. *face, dug pits* 18 x 18 x 12 *ins.,* E. *and* W. *of stone* 5½ *ft. dist., and raised a mound of earth* 1½ *ft. high,* 3½ *ft. base.*
44.00	*Cross low Sag and ascend.*
56.00	*Top of Hill bears* N. W. & S. E. *and descend.*
60.00	*Cross low Sag and ascend.*
80.00	*Set a* Land *stone* 8 x 8 x 10 *ins.* 6 *ins. in the ground for Cor. to Secs.* 25-26-35-36 *marked with* / *notch on S. and* / *notch on E. edges and raised a mound of stone. Pits impracticable.*
	Land ~~hilly~~
	Soil 2nd & 3rd *rate*
	Vegetation of Bunchgrass & Sagebrush.

Township 27 North Range 24 West
6th Principal Meridian.

Chains	
	East, on a random line between Sections 25 and 36.
	Variation 14° 50' East.
	Descend.
30.00	*Cross low Sag and ascend.*
40.00	*Set temporary* ¼ *Sec. Cor.*
64.00	*Top of Hill bears* N. & S. *and descend.*
79.94	*Intersect* E. B. *of Tp.* 28 *lks.* South *of cor. to secs.* 25-30-31-36 *from which corner, I run* N 89° 58' W. *on a true line, between sections* 25-36
	Variation 14° 50' *East.*
39.97	*Set a* Land *stone* 2 x 3 x 11 *ins.,* 8 *ins. in the ground, for* ¼ *Sec. Cor., marked* ¼ *on* N. *face, dug pits* 18 x 18 x 12 *ins.,* N. *and* S. *of stone* 5½ *ft. dist., and raised a mound of earth* 1½ *ft. high,* 3½ *ft. base.*
79.94	*The corner to sections* 25-26-35-36
	Land hilly
	Soil 2nd & 3rd *rate*
	Vegetation of Bunchgrass & Sagebrush.

Township 27 North Range 44 West
6th Principal Meridian.

Chains	
	North, between Sections 25 and 26.
0	Variation 14° 30' East.
	Ascend.
1.60	Top of Ridge, bears E. & W. and descend.
14.00	Cross low Sag and ascend.
19.00	Enter Flat bears E. & W.
20.00	Set a land stone 4 x 6 x 14 ins., 10 ins. in the ground, for ¼ Sec. Cor., marked ¼ on W. face, dug pits 18 x 18 x 12 ins., E. and W. of stone 5½ ft. dist., and raised a mound of earth 1½ ft. high, 3½ ft. base.
30.00	Set a land stone 2 x 8 x 9 ins., 6 ins. in the ground for Cor. to Secs. 23-24-25-26 marked with 2 notches on S. and / notch on E. edges, dug pits 18 x 18 x 12 ins. in each Sec., 5½ ft. dist. and raised a mound of earth 2 ft. high, 4½ ft. base.

Land 50.00 lks level. 30.00 lks. mountainous.
Soil 2nd & 3rd rate
Vegetation of Bunchgrass & Sagebrush.

Township 27 North Range 44 West
6th Principal Meridian.

Chains	
	East, on a random line between Sections 24 and 25.
	Variation 15° 0' East.
	Over rolling land.
40.00	Set temporary ¼ Sec. Cor.
56.55	Enter Wash, ~~lks. wide~~, Course N. W.
58.00	Leave Wash, ~~lks. wide~~, Course N. W. and ascend.
79.81	**Intersect** E. B. of Tp. 18 lks. South of cor. to secs. 19-24-25-30 from which corner, I run S. 89° 52' W. on a true line between sections 24-25
	Variation 15° East
39.90	**Set a** land stone 2 x 4 x 8 ins., 6 ins. in the ground, for ¼ Sec. Cor., marked ¼ on N. face, dug pits 18 x 18 x 12 ins., N. and S. of stone 5½ ft. dist., and raised a mound of earth 1½ ft. high, 3½ ft. base.
79.81	The corner to sections 23-24-25-26

Land rolling.
Soil 2nd & 3rd rate
Vegetation of Bunchgrass & Sagebrush

Township 27 North Range 44 West

6th Principal Meridian.

Chains	North, between Sections 23 and 24.
	Variation 14° 50' East.
	Over rolling land.
40.00	Set a sand stone 2 x 3 x 8 ins., 6 ins. in the ground, for ¼ Sec. Cor., marked ¼ on W. face, dug pits 18 x 18 x 12 ins., E. and W. of stone 5½ ft. dist., and raised a mound of earth 1½ ft. high, 3½ ft. base.
65.00	Leave Flat bears E. & W. and ascend.
77.00	Top of Hill bears E. & W. and descend.
80.00	Set a sand stone 4 x 6 x 14 ins. 10 ins. in the ground for Cor. to Secs. 13-14-23-24 marked with 3 notches on S. and 1 notch on E edge dug pits 18 x 18 x 12 ins. in each Sec., 5½ ft. dist. and raised a mound of earth 2 ft. high, 4½ ft. base.
	Land rolling.
	Soil 2nd & 3rd rate
	Vegetation of Bunchgrass & Sagebrush.

Township 27 North Range 44 West

6th Principal Meridian.

Chains	East, on a random line between Sections 13 and 24.
	Variation 15° East.
	Ascend.
20.00	Top of Ridge, bears N. & S. and descend.
40.00	Set temporary ¼ Sec. Cor.
79.71	Intersect E. B. of Tp. 26 lks. North of cor. to secs. 13-18-19-24 from which corner, I run N. 89° 49' W. on a true line, between sections 13-24
	Variation 15° East.
39.85	Set a sand stone 3 x 3 x 9 ins., 6 ins. in the ground, for ¼ Sec. Cor., marked ¼ on N. face, dug pits 18 x 18 x 12 ins., N. and S. of stone 5½ ft. dist., and raised a mound of earth 1½ ft. high, 3½ ft. base.
79.71	The corner to sections 13-14-23-24
	Land mountainous.
	Soil 2nd & 3rd rate
	Vegetation of Bunchgrass & Sagebrush

Township 27 North Range 44 West

6th Principal Meridian.

Chains	North, between Sections 13 and 14.
	Variation 13° East.
	Ascend.
40.00	Set a sand stone 12 x 9 x 5 ins., 8 ins. in the ground, for ¼ Sec. Cor., marked ¼ on W. face, dug pits 18 x 18 x 12 ins., E. and W. of stone 5½ ft. dist., and raised a mound of earth 1½ ft. high, 3½ ft. base.
60.00	Top of Hill bears E. & W. and descend.
80.00	Set a post 4 ft. long, 4 ins. square, 12 ins. in the ground, for Cor. to Secs, 11-12-13-14 marked T, 27 N. S. 12, on N, E, R, 44 W, S. 13 on S, E, S, 14 on S, W, and S, 11 on N, W, face, with 4 notches on S, and 1 notch on E, edges, dug pits 18 x 18 x 12 ins, in each Sec,, 5½ ft, dist,, and raised a mound of earth 2 ft, high, 4 ½ ft, base around post.
	Land hilly
	Soil 2nd & 3rd rate
	Vegetation of Bunchgrass & Sagebrush.

Township 27 North Range 44 West

6th Principal Meridian.

Chains	East, on a random line between Sections 12 and 13.
	Variation 13° East.
	Over rolling land.
40.00	Set temporary ¼ Sec. Cor.
70.09	Intersect E. B. of Tp. 32 lks. North of cor. to secs. 7-12-13-18 from which corner, I run N. 89° 46' W. on a true line, between sections 12-13
	Variation 13° East.
40.04	Set a sand stone 12 x 8 x 4 ins., 8 ins. in the ground, for ¼ Sec. Cor., marked ¼ on N. face, dug pits 18 x 18 x 12 ins., N. and S. of stone 5½ ft. dist., and raised a mound of earth 1½ ft. high, 3½ ft. base.
80.09	The corner to sections 11-12-13-14
	Land rolling.
	Soil 2nd & 3rd rate
	Vegetation of Bunchgrass & Sagebrush.

Township 27 North Range 44 West

6th Principal Meridian.

Chains	
	North, between Sections 11 and 12.
	Variation 15-0 East.
	Descend.
32.00	Cross low Sag and ascend.
40.00	Set a sand stone 14 x 9 x 6 ins., 8 ins. in the ground, for ¼ Sec. Cor., marked ¼ on W. face, dug pits 18 x 18 x 12 ins., E. and W. of stone 5½ ft. dist., and raised a mound of earth 1½ ft. high, 3½ ft. base.
60.00	Top of Hill bears E. & W. and descend.
80.00	Set a sand stone 14 x 6 x 3 ins. 10 ins. in the ground for Cor. to Secs. 1-2-11-12 marked with 5 notches on S. and 1 notch on E. edges, dug pits 18 x 18 x 12 ins. in each Sec., 5½ ft. dist. and raised a mound of earth 2 ft. high, 4½ ft. base.
	Land hilly
	Soil 2nd & 3rd rate
	Vegetation of Bunchgrass & Sagebrush.

Township 27 North Range 44 West

6th Principal Meridian.

Chains	
	East, on a random line between Sections 1 and 12.
	Variation 15-0 East.
	Over rolling land.
40.00	Set temporary ¼ Sec. Cor.
79.82	Intersect E. B. of Tp. 22 lks. North of cor. to secs. 1-6-7-12 from which corner, I run N. 89° 57' W. on a true line, between sections 1-12
	Variation 15-0 East.
39.91	Set a sand stone 11 x 8 x 6 ins., 8 ins. in the ground, for ¼ Sec. Cor., marked ¼ on N. face, dug pits 18 x 18 x 12 ins., N. and S. of stone 5½ ft. dist., and raised a mound of earth 1½ ft. high, 3½ ft. base.
79.82	The corner to sections 1-2-11-12
	Land rolling.
	Soil 2nd & 3rd rate
	Vegetation of Bunchgrass & Sagebrush.

Township 27 North Range 44 West

6th Principal Meridian.

Chains	North, on a random line between Sections 1 and 2.
	Variation 14° 50' East.
	Descend.
34.00	*Enter Flat bears E. & W.*
40.00	*Set temporary ¼ Sec. Cor.*
45.00	*Leave Flat bears N. E. & S. W. and ascend.*
79.78	*Intersect N. B. of Tp. 27 lks. West of cor. to secs. 1-2-35-36 from which corner, I run S. 9' W. on a true line, between sections 1-2*
	Variation 14° 50' East.
80.78	*Set a rund stone 11 x 8 x 6 ins., 8 ins. in the ground, for ¼ Sec. Cor., marked ¼ on W. face, dug pits 18 x 18 x 12 ins., E. and W. of stone 5½ ft. dist., and raised a mound of earth 1½ ft. high, 3½ ft. base.*
79.78	*The corner to sections 1-2-11-12*
	Land rolling & level.
	Soil 2nd & 3rd rate
	Vegetation of Bunchgrass & Sagebrush.
	I carefully examined the adjustments of my solar compass to-day, particularly the latitude and reversing apparatus, and found them correct.
	L. E. Lentner Oct. 19th 1882.

Township 27 North Range 44 West

6th Principal Meridian.

Chains	North, between Sections 34 and 35.
	Variation 15° East.
	Over level land
40.00	*Set a rund stone 16 x 4 x 9 ins., 10 ins. in the ground, for ¼ Sec. Cor., marked ¼ on W. face, dug pits 18 x 18 x 12 ins., E. and W. of stone 5½ ft. dist., and raised a mound of earth 1½ ft. high, 3½ ft. base.*
80.00	*Set a post 4 ft. long, 4 ins. square, 12 ins. in the ground, for Cor. to Secs. 26-27-34-35 marked T. 27 N. S. 26 on N. E. R. 44 W. S. 35 on S. E. S. 34 on S. W. and S. 27 on N. W. face, with 1 notch on S. and 2 notches on E. edges, dug pits 18 x 18 x 12 ins, in each Sec., 5½ ft. dist., and raised a mound of earth 2 ft. high, 4½ ft. base around post.*
	Land level.
	Soil 2nd & 3rd rate
	Vegetation of Bunchgrass & Sagebrush.

Township 27 North Range 44 West

6th Principal Meridian.

Chains	East, on a random line between Sections 26 and 35.
	Variation 14°50' East.
	Over level land
40.00	Set temporary ¼ Sec. Cor.
50.00	Leave Flat bears N. & S. and ascend.
80.17	Intersect N. & S. line, 13 lks. North of cor. to secs. 25-26-35-36 from which corner, I run N.89°52' W. on a true line between sections 26-35
	Variation 14°50' East
40.08	Set a post 3 ft. long, 3 ins. diam. 12 ins. in the ground, for ¼ Sec. Cor., marked ¼ S. on N. face, dug pits, 18 x 18 x 12 ins., N. and S. of post 5½ ft. dist., and raised a mound of earth 1½ ft. high, 3½ ft. base around post.
80.17	The corner to sections 26-27-34-35
	Land level.
	Soil 2nd & 3rd rate
	Vegetation of Bunchgrass & Sagebrush

Township 27 North Range 44 West

6th Principal Meridian.

Chains	North, between Sections 26 and 27.
	Variation 15° East.
	Over level land
40.00	Set a sand stone 8 x 11 x 6 ins., 8 ins. in the ground, for ¼ Sec. Cor., marked ¼ on W. face, dug pits 18 x 18 x 12 ins., E. and W. of stone 5½ ft. dist., and raised a mound of earth 1½ ft. high, 3½ ft. base.
80.00	Set a post 4 ft. long, 4 ins. square, 12 ins. in the ground, for Cor. to Secs. 22-23-26-27 marked T, 27 N. S, 23, on N, E, R, 44 W., S. 26 on S, E, S, 27 on S, W, and S, 22 on N, W, face, with 2 notches on S, and 2 notches on E, edges, dug pits 18 x 18 x 12 ins, in each Sec,, 5½ ft, dist,, and raised a mound of earth 2 ft, high, 4½ ft, base around post.
	Land level.
	Soil 2nd & 3rd rate
	Vegetation of Bunchgrass & Sagebrush

Township 27 North Range 44 West

6th Principal Meridian.

Chains	East, on a random line between Sections 23 and 26. Variation 14° 50′ East.
	Ascend.
40.00	Set temporary ¼ Sec. Cor.
44.00	Top of Hill bears N. W. and descend.
60.00	Enter Flat bears N. & S.
80.30	Intersect N. & S. line, 42 lks. North of cor. to secs. 23-24-25-26 from which corner, I run N. 89° 42′ W. on a true line between sections 23-26
	Variation 14° 50′ East
40.15	Set a Land stone 12 x 8 x 6 ins., 8 ins. in the ground, for ¼ Sec. Cor., marked ¼ on N. face, dug pits 18 x 18 x 12 ins., N. and S. of stone 5½ ft. dist., and raised a mound of earth 1½ ft. high, 3½ ft. base.
80.30	The corner to sections 22-23-26-27
	Land level & hilly
	Soil 2nd & 3rd rate
	Vegetation of Bunchgrass & Sagebrush.

Township 27 North Range 44 West

6th Principal Meridian.

Chains	North, between Sections 22 and 23. Variation 15° East.
	Over level land
40.00	Set a Land stone 4 x 16 x 4 ins., 10 ins. in the ground, for ¼ Sec. Cor., marked ¼ on W. face, dug pits 18 x 18 x 12 ins., E. and W. of stone 5½ ft. dist., and raised a mound of earth 1½ ft. high, 3½ ft. base.
80.00	Set a post 4 ft. long, 4 ins. square, 12 ins. in the ground, for Cor. to Secs. 14, 15, 22 & 23 marked T. 27 N. S. 18, on N. E. R. 44 W. S. 24 on S. E. S. 23 on S. W. and S. 14 on N. W. face. with 3 notches on S. and 2 notches on E. edges. dug pits 18 x 18 x 12 ins, in each Sec., 5½ ft, dist., and raised a mound of earth 2 ft, high, 4½ ft, base around post.
	Land level.
	Soil 2nd & 3rd rate
	Vegetation of Bunchgrass & Sagebrush.

Township 27 North Range 24 West

6th Principal Meridian.

Chains	East, on a random line between Sections 14 and 23.
	Variation 16° East.
7.00	Leave Flat bears N.E. & S.W. and ascend.
21.00	Top of Hill bears N.E. & S.W. and descend.
26.00	Cross low Sag and ascend.
40.00	Set temporary ¼ Sec. Cor.
58.00	Top of Hill bears N. & S. and descend.
80.04	Intersect N. & S. line, 20 lks. North of cor. to secs. 13-14-23-24 from which corner, I run N. 89° 57' W. on a true line between sections 14-23
	Variation 16° East
40.02	Set a land stone 2 x 4 x 10 ins., 6 ins. in the ground, for ¼ Sec. Cor., marked ¼ on N. face, dug pits 18 x 18 x 12 ins., N. and S. of stone 5½ ft. dist., and raised a mound of earth 1½ ft. high, 3½ ft. base.
10.04	The corner to sections 14-15-22-23
	Land hilly
	Soil 2nd & 3rd rate
	Vegetation of Bunchgrass & Sagebrush.

Township 27 North Range 24 West

6th Principal Meridian.

Chains	North, between Sections 14 and 15.
	Variation 16° East.
	Over level land
40.00	Set a land stone 2 x 3 x 6 ins., 4 ins. in the ground, for ¼ Sec. Cor., marked ¼ on W. face, dug pits 18 x 18 x 12 ins., E. and W. of stone 5½ ft. dist., and raised a mound of earth 1½ ft. high, 3½ ft. base.
80.00	Set a land stone 3 x 4 x 10 ins. 6 ins. in the ground for Cor. to Secs. 10-11-14-15 marked with 4 notches on S. and 2 notches on E. edges, dug pits 18 x 18 x 12 ins. in each Sec., 5½ ft. dist. and raised a mound of earth 2 ft. high, 4½ ft. base.
	Land level.
	Soil 3rd & 3rd rate
	Vegetation of Bunchgrass & Sagebrush.

Township 27 North Range 44 West

6th Principal Meridian.

Chains	East, on a random line between Sections 11 and 14.
	Variation 15° East.
	Over level land
11.00	Leave Flat bears N. E. & S. W. and ascend.
40.00	Set temporary ¼ Sec. Cor.
61.00	Top of Hill bears N. E. & S. W. and descend.
79.92	Intersect N. & S. line, 16 lks. South of cor. to secs. 11-12-13-14 from which corner, I run S. 89° 53' W. on a true line between sections 11-14
	Variation 15° East
39.96	Set a pond stone 3 x 3 x 10 ins., 6 ins. in the ground, for ¼ Sec. Cor., marked ¼ on N. face, dug pits 18 x 18 x 12 ins., N. and S. of stone 5½ ft. dist., and raised a mound of earth 1½ ft. high, 3½ ft. base.
79.92	The corner to sections 10-11-14-15
	Land level & hilly
	Soil 2nd & 3rd rate
	Vegetation of Bunchgrass & Sagebrush.

Township 27 North Range 44 West

6th Principal Meridian.

Chains	North, between Sections 10 and 11.
	Variation 15° East.
	Over level land
40.00	Set a pond stone 2 x 4 x 11 ins., 8 ins. in the ground, for ¼ Sec. Cor., marked ¼ on W. face, dug pits 18 x 18 x 12 ins., E. and W. of stone 5½ ft. dist., and raised a mound of earth 1½ ft. high, 3½ ft. base.
80.00	Set a post 4 ft. long, 4 ins. square, 12 ins. in the ground, for Cor. to Secs, 2-3-10-11 marked T. 27 N. S. 2, on N. E. R. 44 W. S. 11 on S. E. S. 10 on S. W. and S. 3 on N. W. face, with 5 notches on S. and 2 notches on E. edges, dug pits 18 x 18 x 12 ins. in each Sec., 5½ ft. dist., and raised a mound of earth 2 ft. high, 4½ ft. base around post.
	Land level.
	Soil 2nd & 3rd rate
	Vegetation of Bunchgrass & Sagebrush.

Township 27 North Range 24 West

6th Principal Meridian.

Chains	East, on a random line between Sections 2 and 11.
	Variation 14° 00' East.
	Over level land
40.00	Set temporary ¼ Sec. Cor.
60.00	Leave Flat bears N. 88. and ascend.
79.68	Intersect N. & S. line, 28 lks. North of cor. to secs. 1-2-11-12 from which corner, I run N. 89° 48' W. on a true line between sections 2-11
	Variation 14° 00' East
39.84	Set a sand stone 2 x 4 x 12 ins., 8 ins. in the ground, for ¼ Sec. Cor., marked ¼ on N. face, dug pits 18 x 18 x 12 ins., N. and S. of stone 5½ ft. dist., and raised a mound of earth 1½ ft. high, 3½ ft. base.
79.68	The corner to sections 2-3-10-11
	Land level.
	Soil 2nd & 3rd rate
	Vegetation of Bunchgrass & Sagebrush.

Township 27 North Range 24 West

6th Principal Meridian

Chains	North, on a random line between Sections 2 and 3.
	Variation 14° 00' East.
29.00	Enter Marsh
40.00	Set temporary ¼ Sec. Cor.
52.00	Leave Marsh
58.00	Leave Flat bears E. & W. and ascend.
79.64	Intersect N. B. of Tp. 26 lks. East of cor. to secs. 2-3-34-35 from which corner, I run S. 1° E. on a true line, between sections 2-3
	Variation 14° 00' East.
39.64	Set a post 3 ft. long, 3 ins. diam. 12 ins. in the ground, for ¼ Sec. Cor., marked ¼ S. on W. face, dug pits, 18 x 18 x 12 ins., E. and W. of post 5½ ft. dist., and raised a mound of earth 1½ ft. high, 3½ ft. base around post.
79.64	The corner to sections 2-3-10-11
	Land level. & rolling.
	Soil 2nd & 3rd rate
	Vegetation of Bunchgrass & Sagebrush.
	I carefully examined the adjustments of my solar compass to-day, particularly the latitude and reversing apparatus, and found them correct.
	J. B. Brady Compassman Oct 14th 1872

Township 27 North Range 44 West

6th Principal Meridian.

Chains	North, between Sections 33 and 34.
	Variation 16° East.
	Over level land
11.00	Leave Flat bears E. & W. and ascend.
18.00	Top of Ridge, bears N. 10° W. & S. 10° E. and descend.
40.00	Set a sand stone 2 x 4 x 10 ins., 16 ins. in the ground, for ¼ Sec. Cor., marked ¼ on W. face, dug pits 18 x 18 x 12 ins., E. and W. of stone 5½ ft. dist., and raised a mound of earth 1½ ft. high, 3½ ft. base.
62.00	Enter Flat bears E. & W.
80.00	Set a sand stone 7 x 9 x 12 ins. 8 ins. in the ground for Cor. to Secs. 27-28-33-34 marked with 1 notch on S. and 8 notches on E. edges, dug pits 18 x 18 x 12 ins. in each Sec., 5½ ft. dist. and raised a mound of earth 2 ft. high, 4½ ft. base.
	Land level. 29.00 chs. mountainous. 51.00 chs.
	Soil 2nd & 3rd rate
	Vegetation of Bunchgrass & Sagebrush.

Township 27 North Range 44 West

6th Principal Meridian.

Chains	East, on a random line between Sections 27 and 34.
	Variation 16° East.
	Over level land
40.00	Set temporary ¼ Sec. Cor.
79.67	Intersect N. & S. line, 11 lks. North of cor. to secs. 26-27-34-35 From which corner, I run N. 87°50' W. on a true line between sections 27-34
	Variation 16° East
39.84	Set a post 3 ft. long, 3 ins. diam. 12 ins. in the ground, for ¼ Sec. Cor., marked ¼ S. on N. face, dug pits, 18 x 18 x 12 ins., N. and S. of post 5½ ft. dist., and raised a mound of earth 1½ ft. high, 3½ ft. base around post.
79.67	The corner to sections 27-28-33-34
	Land level.
	Soil 2nd & 3rd rate
	Vegetation of Bunchgrass & Sagebrush.

Township 27 North Range 44 West

6th Principal Meridian.

Chains	North, between Sections 27 and 28.
	Variation 15° East.
	Over level land
40.00	Set a post 3 ft. long, 3 ins. diam.
	12 ins. in the ground, for ¼ Sec. Cor., marked ¼ S. on W. face, dug pits, 18 x 18 x 12 ins., E. and W. of post 5½ ft. dist., and raised a mound of earth 1½ ft. high, 3½ ft. base around post.
43.00	Leave Flat bears S. E. N. W. and ascend.
80.00	Set a post 4 ft. long, 4 ins. square,
	12 ins. in the ground, for Cor. to Secs, 21-22-27-28
	marked T, 27 N. S, 22, on N, E, R, 44 W., S. 27
	on S, E, S, 28 on S, W, and S, 21 on N, W, face,
	with 2 notches on S. and 3 notches on E, edges,
	dug pits 18 x 18 x 12 ins, in each Sec,, 5½ ft, dist,,
	and raised a mound of earth 2 ft, high, 4½ ft, base around post.
	Land rolling.
	Soil 2nd & 3rd rate
	Vegetation of Bunchgrass & Sagebrush.

Township 27 North Range 44 West

6th Principal Meridian.

Chains	East on a random line between Sections 22 and 27.
	Variation 15° 00' East.
	Over rolling land.
40.00	Set temporary ¼ Sec. Cor.
60.00	Ascend.
79.78	Intersect N. & S. line, 20 lks. North of cor. to secs.
	22-23-26-27 from which corner, I run
	N. 87° 57' W. on a true line between sections 22-27
	Variation 15° East
39.86	Set a sand stone 11 x 8 x 4 ins., 8 ins.
	in the ground, for ¼ Sec. Cor., marked ¼ on N. face,
	dug pits 18 x 18 x 12 ins., N. and S. of stone 5½
	ft. dist., and raised a mound of earth 1½ ft. high, 3½ ft. base.
79.78	The corner to sections 21-22-27-28
	Land rolling.
	Soil 2nd & 3rd rate
	Vegetation of Bunchgrass & Sagebrush

Township 27 North Range 44 West

6th Principal Meridian.

Chains	North, between Sections 21 and 22.
	Variation 15°40' East.
	Ascend.
1.00	Top of Ridge, bears S. & S.W. and descend.
11.00	Enter Flat bears S.E. & N.W.
40.00	Set a land stone 11 x 9 x 6 ins., 8 ins. in the ground, for ¼ Sec. Cor., marked ¼ on W. face, dug pits 18 x 18 x 12 ins., E. and W. of stone 5½ ft. dist., and raised a mound of earth 1½ ft. high, 3½ ft. base.
80.00	Set a post 4 ft. long, 4 ins. square, 12 ins. in the ground, for Cor. to Secs, 15-16-21-22 marked T27N. S, 15, on N. E, R, 44W., S. 22 on S, E, S, 21 on S. W. and S, 16 on N, W, face, with 8 notches on S. and 8 notches on E, edges. dug pits 18 x 18 x 12 ins. in each Sec., 5½ ft, dist., and raised a mound of earth 2 ft, high, 4½ ft, base around post.
	68.50 chs 11.50 chs.
	Land level. mountainous.
	Soil 2nd & 3rd rate
	Vegetation of Bunchgrass & Sagebrush.

Township 27 North Range 44 West

6th Principal Meridian.

Chains	East, on a random line between Sections 15 and 22.
	Variation 15°00' East.
	Over level land
40.00	Set temporary ¼ Sec. Cor.
79.78	Intersect N. & S. line, 30 lks. South of cor. to secs. 14-15-22-23 from which corner, I run S.89°47' W. on a true line between sections 15-22
	Variation 10° East
39.89	Set a land stone 8 x 3 x 8 ins., 6 ins. in the ground, for ¼ Sec. Cor., marked ¼ on N. face, dug pits 18 x 18 x 12 ins., N. and S. of stone 5½ ft. dist., and raised a mound of earth 1½ ft. high, 3½ ft. base.
79.78	The corner to sections 15-16-21-22.
	Land level.
	Soil 2nd & 3rd rate
	Vegetation of Bunchgrass & Sagebrush.

Township 27 North Range 44 West
6th Principal Meridian.

Chains	North, between Sections 15 and 16.
	Variation 15° 10' East.
	Over level land
40.00	Set a sand stone 2 x 3 x 10 ins., 6 ins. in the ground, for ¼ Sec. Cor., marked ¼ on W. face, dug pits 18 x 18 x 12 ins., E. and W. of stone 5½ ft. dist., and raised a mound of earth 1½ ft. high, 3½ ft. base.
80.00	Set a sand stone 2 x 4 x 12 ins. 8 ins. in the ground for Cor. to Secs. 9-10-15-16 marked with 4 notches on S. and 3 notches on E. edges, dug pits 18 x 18 x 12 ins. in each Sec., 5½ ft. dist. and raised a mound of earth 2 ft. high, 4½ ft. base.
	Land level.
	Soil 2nd & 3rd rate
	Vegetation of Bunchgrass & Sagebrush.

Township 27 North Range 44 West
6th Principal Meridian.

Chains	East, on a random line between Sections 10 and 15.
	Variation 10° East.
	Over level land
40.00	Set temporary ¼ Sec. Cor.
79.90	Intersect N. & S. line, 17 lks. South of cor. to secs. 10-11-14-15 from which corner, I run S. 89° 58' W. on a true line between sections 10-15
	Variation 15° East
39.95	Set a sand stone 2 x 4 x 10 ins., 6 ins. in the ground, for ¼ Sec. Cor., marked ¼ on N. face, dug pits 18 x 18 x 12 ins., N. and S. of stone 5½ ft. dist., and raised a mound of earth 1½ ft. high, 3½ ft. base.
74.90	The corner to sections 9-10-15-16
	Land level.
	Soil 2nd & 3rd rate
	Vegetation of Bunchgrass & Sagebrush.

Township 27 North Range 44 West

6th Principal Meridian.

Chains	North, between Sections 9 and 10.
	Variation 18° East.
	Ascend.
40.00	Set a land stone 2 x 3 x 8 ins., 6 ins. in the ground, for ¼ Sec. Cor., marked ¼ on W. face, dug pits 18 x 18 x 12 ins., E. and W. of stone 5½ ft. dist., and raised a mound of earth 1½ ft. high, 3½ ft. base.
41.00	Top of Hill bears E. & W. and descend.
50.00	Cross low Sag and ascend.
60.00	Top of Ridge, bears N. W. & S. E. and descend.
71.00	Enter Flat bears E. W.
80.00	Set a land stone 9 x 6 x 3 ins. 6 ins. in the ground for Cor. to Secs. 3-4-9-10 marked with 5 notches on S. and 3 notches on E. edges, dug pits 18 x 18 x 12 ins. in each Sec., 5½ ft. dist. and raised a mound of earth 2 ft. high, 4½ ft. base.
	71.00 chs. mountainous. 9.00 chs. level.
	Land
	Soil 2nd & 3rd rate
	Vegetation of Bunchgrass & Sagebrush.

Township 27 North Range 44 West

6th Principal Meridian.

Chains	East on a random line between Sections 3 and 10.
	Variation 14° 50' East.
30.00	Enter Flat bears N. and S.
40.00	Set temporary ¼ Sec. Cor.
79.77	Intersect N. & S. line, 52 lks. South of cor. to secs. 2-3-10-11 from which corner, I run S. 89° 38' W. on a true line between sections 3-10
	Variation 14° 50' East
32.88	Set a land stone 2 x 4 x 10 ins., 6 ins. in the ground, for ¼ Sec. Cor., marked ¼ on N. face, dug pits 18 x 18 x 12 ins., N. and S. of stone 5½ ft. dist., and raised a mound of earth 1½ ft. high, 3½ ft. base.
79.77	The corner to sections 3-4-9-10
	Land level. and hilly.
	Soil 2nd & 3rd rate
	Vegetation of Bunchgrass & Sagebrush.

Township 27 North Range 44 West

6th Principal Meridian.

Chains	North, on a random line between Sections 3 and 4.
	Variation 14° 45' East.
19.00	Enter Flat bears E. & W.
40.00	Set temporary ¼ Sec. Cor.
60.00	Leave Flat bears E. & W. and ascend.
76.20	Top of Hill bears E. & W. and descend.
79.98	Intersect N. B. of Tp. 40 lks. East of cor. to secs. 3-4-33-34 from which corner, I run
	S. 17 E. on a true line, between sections 3-4.
	Variation 14° 45' East.
79.98	Set a land stone 9 x 6 x 3 ins., 6 ins. in the ground, for ¼ Sec. Cor., marked ¼ on W. face, dug pits 18 x 18 x 12 ins., E. and W. of stone 5½ ft. dist., and raised a mound of earth 1½ ft. high, 3½ ft. base.
79.98	The corner to sections 3-4-9-10
	Land level. & hilly
	Soil 2nd & 3rd rate
	Vegetation of Bunchgrass & Sagebrush.

I carefully examined the adjustments of my solar compass to-day, particularly the latitude and reversing apparatus, and found them correct.

G. A. Kinlner Oct. 20th 1882

Township 27 North Range 44 West

6th Principal Meridian.

Chains	North, between Sections 32 and 33.
	Variation 15° East.
	Over rolling land.
40.00	Set a land stone 10 x 9 x 6 ins., 6 ins. in the ground, for ¼ Sec. Cor., marked ¼ on W. face, dug pits 18 x 18 x 12 ins., E. and W. of stone 5½ ft. dist., and raised a mound of earth 1½ ft. high, 3½ ft. base.
60.00	Enter Flat bears E. & W.
80.00	Set a post 4 ft. long, 4 ins. square, 12 ins. in the ground, for Cor. to Secs. 28-29-32-33 marked T. 27 N. S. 28 on N. E. R. 44 W. S. 33 on S. E. S. 32 on S. W. and S. 29 on N. W. face, with 1 notch on S. and 4 notches on E. edges, dug pits 18 x 18 x 12 ins. in each Sec., 5½ ft. dist., and raised a mound of earth 2 ft. high, 4½ ft. base around post.
	Land level. & rolling.
	Soil 2nd & 3rd rate
	Vegetation of Bunchgrass & Sagebrush.

Township 27 North Range 44 West

6th Principal Meridian.

Chains	East, on a random line between Sections 28 and 33.
	Variation 15° East.
	Over level land
40.00	Set temporary ¼ Sec. Cor.
80.29	Intersect N. & S. line, 20 lks. North of cor. to secs. 27-28-33-34 from which corner, I run N. 89° 49' W. on a true line between sections 28-33
	Variation 15 East
40.14	Set a Land stone 8 x 11 x 4 ins., 8 ins. in the ground, for ¼ Sec. Cor., marked ¼ on N. face, dug pits 18 x 18 x 12 ins., N. and S. of stone 5½ ft. dist., and raised a mound of earth 1½ ft. high, 3½ ft. base.
80.29	The corner to sections 28-29-32-33
	Land level.
	Soil 2nd & 3rd rate
	Vegetation of Bunchgrass & Sagebrush.

Township 27 North Range 44 West

6th Principal Meridian

Chains	North, between Sections 28 and 29.
	Variation 15° East.
40.00	Set a post 3 ft. long, 3 ins. diam. 12 ins. in the ground, for ¼ Sec. Cor., marked ¼ S. on W. face, dug pits, 18 x 18 x 12 ins., E. and W. of post 5½ ft. dist., and raised a mound of earth 1½ ft. high, 3½ ft. base around post.
80.00	Set a post 4 ft. long, 4 ins square. 12 ins. in the ground, for Cor. to secs. 21-21-28-29 marked T, 27 N. S, 21 , on N, E, R, 44 W. S. 28 on S, E, S, 29 on S, W, and S, 20 on N, W, face. with 2 notches on S, and 4 notches on E, edges, dug pits 18 x 18 x 12 ins, in each Sec,, 5½ ft, dist., and raised a mound of earth 2 ft, high, 4 ½ ft, base around post.
	Land level.
	Soil 2nd & 3rd rate
	Vegetation of Bunchgrass & Sagebrush.

Township 27 North Range 44 West

6th Principal Meridian.

Chains	East, on a random line between Sections 21 and 28.
	Variation 10° 10′ East.
	Over level land
6.00	Enter dry Lake bears N. & S.
30.00	Leave Lake bears N. & S.
40.00	Set temporary ¼ Sec. Cor.
80.01	Intersect N. & S. line, 14 lks. South of cor. to secs. 21-22-27-28 from which corner, I run S. 89° 04′ W. on a true line between sections 21-28
	Variation 10° 10′ East
40.00	Set a Land stone 7 x 8 x 11 ins., 8 ins. in the ground, for ¼ Sec. Cor., marked ¼ on N. face, dug pits 18 x 18 x 12 ins., N. and S. : of stone 5½ ft. dist., and raised a mound of earth 1½ ft. high, 3½ ft. base.
80.01	The corner to sections 20-21-28-29
	Land level.
	Soil 2nd & 3rd rate
	Vegetation of Bunchgrass & Sagebrush.

Township 27 North Range 44 West

6th Principal Meridian

Chains	North, between Sections 20 and 21.
	Variation 10° East.
	Over level land
40.00	Set a post 3 ft. long, 3 ins. diam. 12 ins. in the ground, for ¼ Sec. Cor., marked ¼ S. on W. face, dug pits, 18 x 18 x 12 ins., E. and W. of post 5½ ft. dist., and raised a mound of earth 1½ ft. high, 3½ ft. base around post.
80.00	Set a post 4 ft. long, 4 ins. square, 12 ins. in the ground, for Cor. to Secs, 16-17-20-21 marked T, 27 N. S, 16 on N, E, R, 44 W. S. 21 on S, E, S, 20 on S, W, and S, 17 on N, W, face, with 8 notches on S, and 4 notches on E, edges, dug pits 18 x 18 x 12 ins, in each Sec,, 5½ ft, dist,, and raised a mound of earth 2 ft, high, 4 ½ ft, base around post.
	Land level.
	Soil 2nd & 3rd rate
	Vegetation of Bunchgrass & Sagebrush

Township 27 North Range 44 West

6th Principal Meridian.

Chains	East, on a random line between Sections 16 and 21.
	Variation 15° 10' East.
	Over level land
6.00	Enter dry Lake
40.00	Set temporary ¼ Sec. Cor.
57.00	Leave Lake bears N. & S. and ascend
60.00	Top of Hill bears N. & S. and descend.
71.00	Enter Flat bears N. & S.
79.94	Intersect N. & S. line, 24 lks. South of cor. to secs. 15-16-21-22 from which corner, I run
	S. 89° 00' W. on a true line between sections - 16 & 21
	Variation 15° 10' East
39.97	Set a post 3 ft. long, 3 ins. diam. 12 ins. in the ground, for ¼ Sec. Cor., marked ¼ S. on N. face, dug pits, 18 x 18 x 12 ins., N. and S. of post 5½ ft. dist., and raised a mound of earth 1½ ft. high, 3½ ft. base around post.
79.94	The corner to sections 16-17-20-21
	Land level & hilly
	Soil 2nd & 3rd rate
	Vegetation of Bunchgrass & Sagebush.

Township 27 North Range 44 West

6th Principal Meridian.

Chains	North, between Sections 16 and 17.
	Variation 15° 10' East.
1.00	Ascend.
3.00	Top of Hill bears E. & W. and descend.
30.00	Enter Flat bears E. & W.
40.00	Set a post 3 ft. long, 3 ins. diam. 12 ins. in the ground, for ¼ Sec. Cor., marked ¼ S. on W. face, dug pits, 18 x 18 x 12 ins., E. and W. of post 5½ ft. dist., and raised a mound of earth 1½ ft. high, 3½ ft. base around post.
64.00	Enter dry Lake.
80.00	Set a post 4 ft. long, 4 ins. square, 12 ins. in the ground, for Cor. to Secs, 8-9-16-17 marked T, 27 N. S, 9 , on N, E, R, 44 W, S. 16 on S, E, S, 17 on S, W, and S, 8 on N, W, face, with 4 notches on S, and 4 notches on E, edges, dug pits 18 x 18 x 12 ins, in each Sec., 5½ ft, dist., and raised a mound of earth 2 ft, high, 4½ ft, base around post.
	Land hilly
	Soil 2nd & 3rd rate
	Vegetation of Bunchgrass & Sagebush.

Township 27 North Range 44 West

6th Principal Meridian.

Chains	East, on a random line between Sections 9 and 16.
	Variation 10° East.
10.00	Leave Lake
40.00	Set temporary ¼ Sec. Cor.
80.05	Intersect N. & S. line, 26 lks. North of cor. to secs. 9-10-15-16 from which corner, I run N. 89° 49' W. on a true line between sections 9-16
	Variation 15° East
40.02	Set a post 3 ft. long, 3 ins. diam. 12 ins. in the ground, for ¼ Sec. Cor., marked ¼ S. on N. face, dug pits, 18 x 18 x 12 ins., N. and S. of post 5½ ft. dist., and raised a mound of earth 1½ ft. high, 3½ ft. base around post.
80.05	The corner to sections 8-9-16-17
	Land level.
	Soil 2nd & 3rd rate
	Vegetation Bunchgrass & Sagebrush

Township 27 North Range 44 West

6th Principal Meridian.

Chains	North, between Sections 8 and 9.
	Variation 10° East.
29.00	Leave Lake bears E. & W.
40.00	Set a post 3 ft. long, 3 ins. diam. 12 ins. in the ground, for ¼ Sec. Cor., marked ¼ S. on W. face, dug pits, 18 x 18 x 12 ins., E. and W. of post 5½ ft. dist., and raised a mound of earth 1½ ft. high, 3½ ft. base around post.
45.00	Leave Flat bears E. & W. and ascend.
67.00	Top of Hill bears E. & W. and descend.
80.00	Set a post 4 ft. long, 4 ins. square, 12 ins. in the ground, for Cor. to Secs, 4-5-8-9 marked T. 27 N. S. 4 ; on N, E, R, 44 W. S. 9 on S, E, S, 8 on S, W, and S, 5 on N, W, face, with 0 notches on S, and 4 notches on E, edges, dug pits 18 x 18 x 12 ins, in each Sec,, 5½ ft, dist,, and raised a mound of earth 2 ft, high, 4½ ft, base around post.
	Land hilly
	Soil 2nd & 3rd rate
	Vegetation of Bunchgrass & Sagebrush.

Township 27 North Range 44 West

6th Principal Meridian.

Chains	East, on a random line between Sections 4 and 9.
	Variation 14° 40' East.
	Ascend.
12.00	Top of Hill bears S. W. & N. E. and descend.
28.00	Enter Flat bears S. W. & N. E.
40.00	Set temporary ¼ Sec. Cor.
80.36	Intersect N. & S. line, 29 lks. South of cor. to secs. 3-4-9-10 from which corner, I run S. 89° 48' W. on a true line between sections 4-9
	Variation 14° 40' East
40.18	Set a sand stone 8 x 12 x 6 ins., 8 ins. in the ground, for ¼ Sec. Cor., marked ¼ on N. face, dug pits 18 x 18 x 12 ins., N. and S. of stone 5½ ft. dist., and raised a mound of earth 1½ ft. high, 3½ ft. base.
80.36	The corner to sections 4-5-8-9
	Land hilly
	Soil 2nd & 3rd rate
	Vegetation of Bunchgrass & Sagebrush.

Township 27 North Range 44 West

6th Principal Meridian.

Chains	North, on a random line between Sections 4 and 5.
	Variation 14° 45' East.
	Descend.
40.00	Set temporary ¼ Sec. Cor. in low Sag and ascend
60.00	Top of Hill bears E. & W. and descend.
80.24	Intersect N. B. of Tp. 10 lks. West of cor. to secs. 4-5-32-33 from which corner, I run S. 4' W. on a true line, between sections 4-5
	Variation 14° 45' East.
40.24	Set a post 3 ft. long, 3 ins. diam. 12 ins. in the ground, for ¼ Sec. Cor., marked ¼ S. on W. face, dug pits, 18 x 18 x 12 ins., E. and W. of post 5½ ft. dist., and raised a mound of earth 1½ ft. high, 3½ ft. base around post.
80.24	The corner to sections 4-5-8-9
	Land hilly
	Soil 2nd & 3rd rate
	Vegetation of Bunchgrass & Sagebrush.

I carefully examined the adjustments of my solar compass to-day, particularly the latitude and reversing apparatus, and found them correct.

John S. Brady Compassman Oct. 20th 1882

Township 27 North Range 44 West

6th Principal Meridian.

Chains

North, between Sections 31 and 32.

Variation 14° 30' East.

Descend.

40.00 Set a sand stone 5 x 7 x 12 ins., 8 ins. in the ground, for ¼ Sec. Cor., marked ¼ on N face, dug pits 18 x 18 x 12 ins., E. and W. of stone 5½ ft. dist., and raised a mound of earth 1½ ft. high, 3½ ft. base.

43.00 Enter Flat bears E. & W.

51.00 Leave Flat bears E. & W. and ascend.

80.00 Set a sand stone 4 x 8 x 11 ins. 8 ins. in the ground for Cor. to Secs. 29-30-31-32 marked with 1 notch on S. and 5 notches on E. edges, dug pits 18 x 18 x 12 ins. in each Sec., 5½ ft. dist. and raised a mound of earth 2 ft. high, 4½ ft. base.

Land level. & rolling.

Soil 2nd & 3rd rate

Vegetation of Bunchgrass & Sagebrush.

Township 27 North Range 44 West

6th Principal Meridian.

Chains

East, on a random line between Sections 29 and 32.

Variation 15° 00' East.

Over rolling land.

40.00 Set temporary ¼ Sec. Cor.

50.00 Enter Flat bears N & S.

79.88 Intersect N. & S. line, 33 lks. South of cor. to secs. 28.29.32 & 33 ~~29.30-31-36~~ from which corner, I run S 89° 46' W. on a true line between sections 29-32

Variation 15' East

39.94 Set a sand stone 5 x 9 x 14 ins. 10 ins. in the ground, for ¼ Sec. Cor., marked ¼ on N. face, dug pits 18 x 18 x 12 ins., N. and S. of stone 5½ ft. dist., and raised a mound of earth 1½ ft. high, 3½ ft. base.

79.88 The corner to sections 29-30-31-32

Land rolling. and level.

Soil 2nd & 3rd rate

Vegetation of Bunchgrass & Sagebrush.

G. E. Kentner Oct. 21st 1882.

Township 27 North Range 14 West

6th Principal Meridian

Chains	
	West, on a random line between Sections 30 and 31.
	Variation 15° 00' East.
	Over rolling land.
40.00	Set temporary ¼ Sec. Cor.
79.53	Intersect W. B. of Tp. 40 lks. North of cor. to secs. 25-30-31-36 from which corner, I run
	N. 89° 48' W. on a true line, between sections 30-31
	Variation 18° East.
39.53	Set a sand stone 4 x 6 x 14 ins., 10 ins. in the ground, for ¼ Sec. Cor., marked ¼ on N. face, dug pits 18 x 18 x 12 ins., N. and S. of stone 5½ ft. dist., and raised a mound of earth 1½ ft. high, 3½ ft. base.
79.53	The corner to sections 29-30-31-32
	Land rolling.
	Soil 2nd & 3rd rate
	Vegetation of Bunchgrass & Sagebrush.
	John B. Shady Compassman Oct 27th 1882

Township 27 North Range 14 West

6th Principal Meridian

Chains	
	North, between Sections 29 and 30.
	Variation 16° 40' East.
	Over rolling land.
24.00	Enter Flat bears E. & W.
40.00	Set a sand stone 4 x 6 x 11 ins., 8 ins. in the ground, for ¼ Sec. Cor., marked ¼ on W. face, dug pits 18 x 18 x 12 ins., E. and W. of stone 5½ ft. dist., and raised a mound of earth 1½ ft. high, 3½ ft. base.
42.00	Enter dry bed of Lake,
57.00	Leave Lake,
72.00	Leave Flat bears E. & W. and ascend.
80.00	Set a sand stone 4 x 7 x 14 ins. 10 ins. in the ground for Cor. to Secs. 19-20-29-30 marked with 2 notches on S. and 5 notches on E. edges. dug pits 18 x 18 x 12 ins. in each Sec., 5½ ft. dist. and raised a mound of earth 2 ft. high, 4½ ft. base.
	Land rolling and level.
	Soil 2nd & 3rd rate
	Vegetation of Bunchgrass & Sagebrush

Township 27 North Range 44 West

6th Principal Meridian.

Chains	East, on a random line between Sections 20 and 29.
	Variation 15° East.
	Ascend.
7.00	*Top of Spur, bears* N.E. & S.W. *and descend.*
15.00	*Enter Flat bears* N.E. & S.W.
40.00	*Set temporary ¼ Sec. Cor.*
80.16	*Intersect N. & S. line,* 29 *lks.* South *of cor. to secs.* 20-21-28-29 *from which corner, I run* S.89°48' W. *on a true line between sections* 20-29
	Variation 15° *East*
40.08	*Set a* Sand *stone* 8 *x* 10 *x* 11 *ins.,* 8 *ins. in the ground, for ¼ Sec. Cor., marked ¼ on* N. *face, dug pits 18 x 18 x 12 ins.,* N. *and* S. *of stone 5½ ft. dist., and raised a mound of earth 1½ ft. high, 3½ ft. base.*
80.16	*The corner to sections* 19-20-29-30
	Land 15.00 Chs. *mountainous.* and 65.16 Chs. level.
	Soil 2nd & 3rd *rate*
	Vegetation of Bunchgrass & Sagebrush.
	S. E. Lentner Oct. 21st 1882.

Township 27 North Range 44 West

6th Principal Meridian.

Chains	West, on a random line between Sections 19 and 30.
	Variation 15° East.
	Over rolling land.
40.00	*Set temporary ¼ Sec. Cor.*
78.92	*Intersect* W. *B. of Tp.* 15 *lks.* North *of cor. to secs.* 19-24-25-30 *from which corner, I run* N.89°54' E *on a true line, between sections* 19-30
	Variation 15° *East.*
38.92	*Set a* Sand *stone* 7 *x* 9 *x* 12 *ins.,* 8 *ins. in the ground, for ¼ Sec. Cor., marked ¼ on* N *face, dug pits 18 x 18 x 12 ins.,* N *and* S *of stone 5½ ft. dist., and raised a mound of earth 1½ ft. high, 3½ ft. base.*
78.92	*The corner to sections* 19-20-29-30
	Land rolling.
	Soil 2nd & 3rd *rate*
	Vegetation of Bunchgrass & Sagebrush.
	John L. Grady Compassman Oct. 21st 1882

Township 27 North Range 44 West

6th Principal Meridian

Chains	North, between Sections 19 and 20. Variation 15° East.
	Ascend.
19.00	Top of Hill bears E. & W. and descend.
40.00	Set a sand stone 3 x 9 x 14 ins., 10 ins. in the ground, for ¼ Sec. Cor., marked ¼ on W. face, dug pits 18 x 18 x 12 ins., E. and W. of stone 5½ ft. dist., and raised a mound of earth 1½ ft. high, 3½ ft. base.
58.00	**Enter Flat bears** E. & W.
60.00	Leave Flat bears E. & W. and ascend.
80.00	Set a post 4 ft. long, 4 ins. square, 12 ins. in the ground, for Cor. to Secs, 17-18-19-20 marked T, 27 N. S, 17, on N, E, R, 44 W. S. 20 on S, E, S, 19 on S. W. and S, 18 on N, W, face, with 9 notches on S. and 5 notches on E, edges, dug pits 18 x 18 x 12 ins, in each Sec,, 5½ ft, dist,, and raised a mound of earth 2 ft, high, 4 ½ ft, base around post.
	Land hilly & level.
	Soil 2nd & 3rd rate
	Vegetation of Bunchgrass & Sagebrush.

Township 27 North Range 44 West

6th Principal Meridian.

Chains	East, on a random line between Sections 17 and 20. Variation 15° 10' East.
	Over rolling land.
40.00	Set temporary ¼ Sec. Cor.
80.21	Intersect N. & S. line, 38 lks. North of cor. to secs. 16-17-20-21 from which corner, I run N 89° 44' W. on a true line between sections 17-20
	Variation 15° 10' East
40.11	Set a sand stone 3 x 8 x 11 ins., 8 ins. in the ground, for ¼ Sec. Cor., marked ¼ on N. face, dug pits 18 x 18 x 12 ins., N. and S. of stone 5½ ft. dist., and raised a mound of earth 1½ ft. high, 3½ ft. base.
80.21	The corner to sections 17-18-19-20
	Land rolling.
	Soil 2nd & 6th rate
	Vegetation of Bunchgrass & Sagebrush
	G. E. Kentner Oct. 21st 1882.

Township 27 North Range 44 West

6th Principal Meridian.

Chains	West, on a random line between Sections 18 and 19.
	Variation 14° 50' East.
	Over rolling land.
40.00	*Set temporary ¼ Sec. Cor.*
78.44	*Intersect W. B. of Tp. 22 lks. North of cor. to secs. 13-18-19-24 from which corner, I run N 89° 51' E on a true line, between sections 18-19*
	Variation 14° 50' East.
38.44	*Set a post 3 ft. long, 3 ins. diam. 12 ins. in the ground, for ¼ Sec. Cor., marked ¼ S. on N. face, dug pits, 18 x 18 x 12 ins., N. and S. of post 5½ ft. dist., and raised a mound of earth 1½ ft. high, 3½ ft. base around post.*
78.44	*The corner to sections 17-18-19-20*
	Land rolling.
	Soil 2nd & 3rd *rate*
	Vegetation Bunchgrass & Sagebrush
	John D. Brady Compassman Oct. 21st 1882.

Township 27 North Range 44 West

6th Principal Meridian.

Chains	North, between Sections 17 and 18
	Variation 14° 50' East.
	Over rolling land.
40.00	*Set a* Land *stone 4 x 6 x 11 ins., 8 ins. in the ground, for ¼ Sec. Cor., marked ¼ on N. face, dug pits 18 x 18 x 12 ins., E. and W. of stone 5½ ft. dist., and raised a mound of earth 1½ ft. high, 3½ ft. base.*
41.00	*Enter Flat bears E. & W.*
80.00	*Set a* Land *stone 2 x 6 x 18 ins. 10 ins. in the ground for Cor. to Secs. 7-8-17-18 marked with 4 notches on S. and 5 notches on E. edges, dug pits 18 x 18 x 12 ins. in each Sec., 5½ ft. dist. and raised a mound of earth 2 ft. high, 4½ ft. base.*
	Land rolling and flat.
	Soil 2nd & 3rd *rate*
	Vegetation Bunchgrass & Sagebrush

Township 27 North Range 24 West

6th Principal Meridian.

Chains	East, on a random line between Sections 8 and 17.
	Variation 16° East.
	Over level land
40.00	*Set temporary ¼ Sec. Cor.*
55.00	*Enter dry Lake*
79.73	*Intersect N. & S. line,* ~~20~~ 13 *lks. North of cor. to secs.*
	8-9-16-17 from which corner, I run
	S.89° 54 *W. on a true line between sections 8-17*
	Variation 16° *East*
39.86	*Set a sand stone 11 x 9 x 9 ins., 8 ins. in the ground, for ¼ Sec. Cor., marked ¼ on N face and raised a mound of stone.*
79.73	*Pits impracticable.*
	The corner to sections 7-8-17-18
	Land **level.**
	Soil 2nd & 3rd rate
	Vegetation of Bunchgrass & Sagebrush.
	J. C. Renner Oct. 21st 1882.

Township 27 North Range 24 West

6th Principal Meridian.

Chains	West, on a random line between Sections 7 and 18.
	Variation 14°55′ East.
	Over level land
40.00	*Set temporary ¼ Sec. Cor.*
6.00	*Ascend.*
78.65	*Intersect W. B. of Tp. 12 lks. South of cor. to secs.*
	7-12-18-19 from which corner, I run
	S.89°55′E. on a true line, between sections 7-18
	Variation 14°55′ East.
38.65	*Set a sand stone 16 x 4 x 9 ins., 10 ins. in the ground, for ¼ Sec. Cor., marked ¼ on N. face, dug pits 18 x 18 x 12 ins., N. and S. of stone 5½ ft. dist., and raised a mound of earth 1½ ft. high, 3½ ft. base.*
78.65	*The corner to sections 7-8-17-18*
	Land rolling & level.
	Soil 2nd & 3rd rate
	Vegetation of Bunchgrass & Sagebrush.
	John L. Grady Compassman Oct. 21st 1882

Township 27 North Range 44 West

6th Principal Meridian.

Chains	North, between Sections 7 and 8.
	Variation 15° East.
	~~Descend.~~
20.00	Leave Flat bears E. & W. and ascend.
38.00	Top of Spur, bears N. W. & S. E. and descend.
40.00	Set a land stone 16 x 4 x 7 ins., 10 ins. in the ground, for ¼ Sec. Cor., marked ¼ on W. face and raised a mound of stone.
	Pits impracticable.
56.50	Enter Flat bears N. W. & S. E.
79.00	Leave Flat bears N. W. & S. E. and ascend.
80.00	Set a post 4 ft. long, 4 ins. square, 12 ins. in the ground, for Cor. to Secs, 5-6-7-8 marked T. 27 N. S. 5 ; on N. E. R. 44 W. S. 8 on S. E. S. 7 on S. W. and S. 6 on N. W. face, with 5 notches on S. and 5 notches on E. edges, dug pits 18 x 18 x 12 ins. in each Sec., 5½ ft. dist., and raised a mound of earth 2 ft. high, 4½ ft. base around post.
	Land level. & rolling.
	Soil 2nd & 3rd rate
	Vegetation of Bunchgrass & Sagebrush

Township 27 North Range 44 West

6th Principal Meridian.

Chains	East, on a random line between Sections 5 and 8.
	Variation 14° 40' East.
	Over rolling land.
40.00	Set temporary ¼ Sec. Cor.
79.86	Intersect N. & S. line, 14 lks. North of cor. to secs. 4-5-8-9 from which corner, I run N. 89° 54' W. on a true line between sections 5-8
	Variation 14° 40' East
39.93	Set a land stone 16 x 4 x 8 ins., 10 ins. in the ground, for ¼ Sec. Cor., marked ¼ on N. face, dug pits 18 x 18 x 12 ins., N. and S. of stone 5½ ft. dist., and raised a mound of earth 1½ ft. high, 3½ ft. base.
79.86	The corner to sections 5-6-7-8
	Land rolling.
	Soil 2nd & 3rd rate
	Vegetation of Bunchgrass & Sagebrush
	G. E. Kentner Oct. 2nd 1882

Township 27 North Range 44 West

6th Principal Meridian.

Chains	
	West, on a random line between Sections 6 and 7.
	Variation 14° 45' East.
	Over rolling land.
27.00	Ascend.
36.00	Top of Ridge, bears N. E. & S. W. and descend.
40.00	Set temporary ¼ Sec. Cor.
78.26	Intersect W. B. of Tp. 27 lks. South of cor. to secs. 1-6-7-12 from which corner, I run S. 89° 48' E. on a true line, between sections 6-7
	Variation 16° 46' East.
38.26	Set a rand stone 14 x 9 x 3 ins., 10 ins. in the ground, for ¼ Sec. Cor., marked ¼ on N. face, dug pits 18 x 18 x 12 ins., N. and S. of stone 5½ ft. dist., and raised a mound of earth 1½ ft. high, 3½ ft. base.
78.26	The corner to sections 5-6-7-8
	Land 51.26 chs. mountainous. 27.00 and Rolling
	Soil 2nd & 3rd rate
	Vegetation of Bunchgrass & Sagebush

Township 27 North Range 44 West

6th Principal Meridian.

Chains	
	North, on a random line between Sections 5 and 6.
	Variation 14° 35' East.
	Ascend.
15.00	Top of Ridge, bears N. W. & S. E. and descend.
30.00	Enter Flat bears N. W. & S. E.
40.00	Set temporary ¼ Sec. Cor.
69.00	Leave Flat bears N. W. & S. E. and ascend.
80.08	Intersect N. B. of Tp. 34 lks. West of cor. to secs. 5-6-31-32 from which corner, I run S. 15' W. on a true line, between sections 5-6
	Variation 14° 35' East.
40.08	Set a rand stone 11 x 9 x 4 ins., 8 ins. in the ground, for ¼ Sec. Cor., marked ¼ on W. face, dug pits 18 x 18 x 12 ins., E. and W. of stone 5½ ft. dist., and raised a mound of earth 1½ ft. high, 3½ ft. base.
80.08	The corner to sections 5-6-7-8
	Land 39.00 chs. level. 41.08 chs. mountainous.
	Soil 2nd & 3rd rate
	Vegetation of Bunchgrass & Sagebush.
	John B. Brady Compassman Oct. 21st 1882

GENERAL DESCRIPTION.

The land in this Township is level rolling, and hilly. It is covered with vegetation of Bunchgrass & Sagebrush.

The soil is 2nd & 3rd rate. The Township is watered by several lakes and the grazing is 1st class.

U. S. Surveyor General's Office.

Plattsmouth Neb

1883

The foregoing Field Notes of the surveys of of the Subdivision Lines of Township 27 North, Range 44 West

of the 6th Principal Meridian

in Nebraska executed by

G. E. Kentner

U. S. Deputy Surveyor, under his contract No. 10 dated July 5th 1882 in the month of Oct 1882

having been critically examined, the necessary corrections and explanations made, the said Field Notes and the surveys they describe are hereby approved.

D. C. Stephenson

U. S. Surveyor-General ~~for~~

G. E. Kentner Deputy Surveyor.

T. 28 **North R.** 44 **West.**

6th Principal Meridian.

FIELD NOTES

OF

THE SUBDIVISION LINES OF

Township 28 North Range 44 West

6th Principal Meridian.

BY

G. E. Kentner Deputy Surveyor.

Under his Contract of July 5th 1882.

Survey Commenced Oct. 14th 1882

Survey Completed Oct. 17th 1882.

Platted,
Copied for Washington,
Copied for Register,

Edward Denny & Co., Stationers & Printers, S. F. Cal.

Township 28 N Range 27 W

6th Principal Meridian

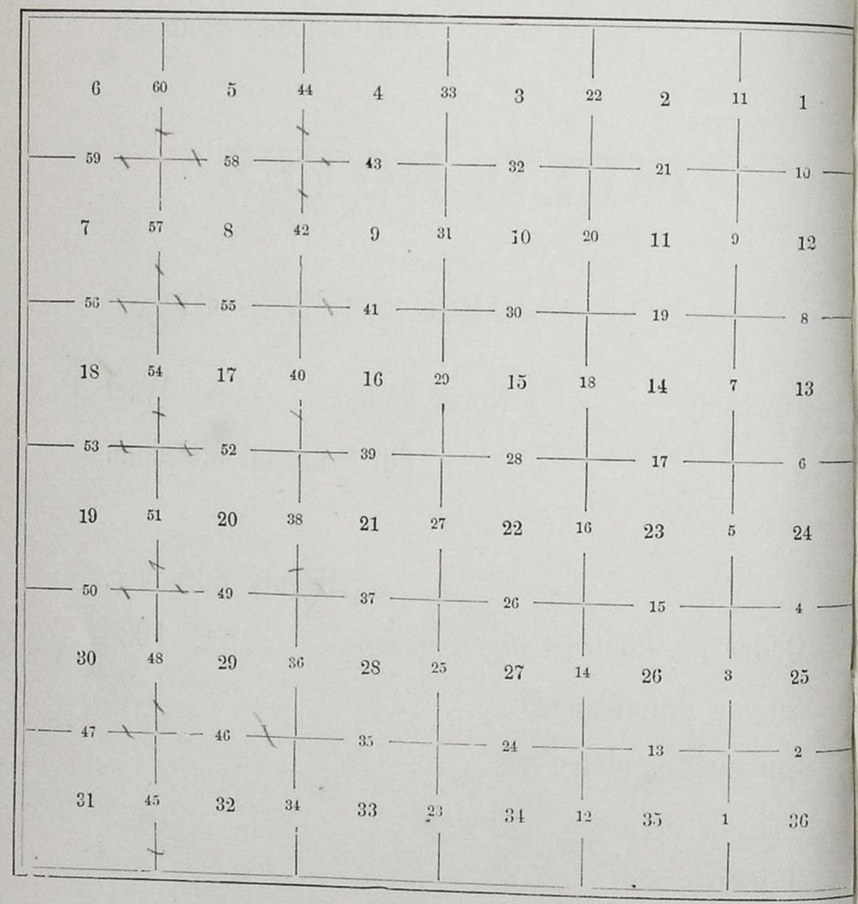

Edward Denny & Co., Stationers & Printers, S. F., Cal.

Copyright Secured,
Entered according to Act of Congress, in the Clerk's Office of the Librarian of Congress at Washington, D. C., in the year 1880.

Township North Range West

6th Principal Meridian.

Township ..... North ..... Range ..... West

..... 6th Principal Meridian.

Township ..... North ..... Range ..... West

..... 6th Principal Meridian.

Survey made with Burt's Patent Improved Solar Compass, nearly new, and in first rate order. Made by W. & J. E. Gurley *of* Troy N. Y. *in* 1881

Township 28 North Range 44 W

(See previous page.)

6th Principal Meridi

Chains

From the corner to Sections 35, 36, 1 and 2 on the South boundary; I run North, between Sections 35 and 36.

Variation 14° 50' East.

Over rolling land.

40.00 Set a Land stone 14 x 11 x 9 ins., 10 ins. in the ground, for ¼ Sec. Cor., marked ¼ on W. face, dug pits 18 x 18 x 12 ins., E and W. of stone 5½ ft. dist., and raised a mound of earth 1½ ft. high, 3½ ft. base.

47.00 Top of Ridge, bears N. 35 E & S. 35 W. and descend.

79.50 Enter Flat bears E. & W.

80.00 Set a Land stone 13 x 11 x 6 ins. 10 ins. in the ground for Cor. to Secs. 25-26-30-36 marked with 1 notch on S. and 1 notch on E. edges, dug pits 18 x 18 x 12 ins. in each Sec., 5½ ft. dist. and raised a mound of earth 2 ft. high, 4½ ft. base.

Land Rolling.

Soil 2nd & 3rd rate

Vegetation of Bunchgrass & Sagebrush.

Township 28 North Range 44 West

6th Principal Meridian.

Chains

East, on a random line between Sections 25 and 36.

Variation 14° 50' East.

Over level land

10.00 Leave Flat bears N. W. & S. E. and ascend.

39.00 Top of Hill bears N. W. & S. E. and descend.

40.00 Set temporary ¼ Sec. Cor. in low Sag and ascend.

57.00 Top of Ridge, bears N. W. & S. E. and descend.

80.16 Intersect E B. of Tp. 11 lks. North of cor. to secs. 25-30-31-36 from which corner, I run N. 89° 55' W. on a true line, between sections 25-36

Variation 14° 50' East.

40.08 Set a Land stone 14 x 11 x 6 ins., 10 ins. in the ground, for ¼ Sec. Cor., marked ¼ on N face, dug pits 18 x 18 x 12 ins., N and S. of stone 5½ ft. dist., and raised a mound of earth 1½ ft. high, 3½ ft. base.

80.16 The corner to sections 25-26-35-36

Land 70.16 Chs. mountainous. & 10.00 Chs level.

Soil 2nd & 3rd rate

Vegetation of Bunchgrass & Sagebrush

Township 28 North Range 44 We

6th Principal Meridian

Chains	North, between Sections 25 and 26.
	Variation. 14° 50 East.
	Over level land
36.00	Leave Flat bears N.50 W. & S.00 E and ascend.
40.00	Set a sand stone 21 x 16 x 10 ins., 15 ins. in the ground, for ¼ Sec. Cor., marked ¼ on W. face, dug pits 18 x 18 x 12 ins., E. and W. of stone 5½ ft. dist., and raised a mound of earth 1½ ft. high, 3½ ft. base.
78.00	Top of Spur, bears E. & W. and descend.
80.00	Set a post 4 ft. long, 4 ins. square, 12 ins. in the ground, for Cor. to Secs, 28-24-25-26 marked T, 28 N. S, 24, on N, E, R, 44 W. S. 25 on S, E, S, 26 on S, W, and S, 23 on N, W, face, with 2 notches on S, and 1 notch on E, edges, dug pits 18 x 18 x 12 ins, in each Sec,, 5½ ft, dist,, and raised a mound of earth 2 ft, high, 4 ½ ft, base around post.
	Land 36.00 lks. level. 44.00 lks. & mountainous.
	Soil 2nd & 3rd rate
	Vegetation of Bunchgrass & Sagebrush.

Township 28 North Range 44 West

6th Principal Meridian.

Chains	East, on a random line between Sections 24 and 25.
	Variation 14° 50' East.
	Ascend.
34.50	Top of Ridge, bears N.10 W. & S.10 E. and descend.
40.00	Set temporary ¼ Sec. Cor.
70.00	Foot of Ridge
72.00	Cross low Sag and ascend.
79.94	Intersect E. B. of Tp. 14 lks. South of cor. to secs. 19-24-25-30 from which corner, I run S.89° 54 W. on a true line, between sections 24-25
	Variation 14° 50' East.
39.97	Set a post 3 ft. long, 3 ins. diam. 12 ins. in the ground, for ¼ Sec. Cor., marked ¼ S. on N. face, dug pits, 18 x 18 x 12 ins., N. and S. of post 5½ ft. dist., and raised a mound of earth 1½ ft. high, 3½ ft. base around post.
79.94	The corner to sections 28-24-25-26
	Land mountainous.
	Soil 2nd & 3rd rate
	Vegetation of Bunchgrass & Sagebrush

Township 28 North Range 44 West

6th Principal Meridian

Chains	North, between Sections 23 and 24.
	Variation 14° 00' East.
	Descend.
21.00	*Enter Flat bears* N. W. & S. E.
34.00	*Leave Flat bears* N. W. & S. E. *and ascend.*
40.00	*Set a post 3 ft. long, 3 ins. diam.*
	12 ins. in the ground, for ¼ Sec. Cor., marked ¼ S. on W. *face, dug pits, 18 x 18 x 12 ins.,* E. *and* W. *of post 5½ ft. dist., and raised a mound of earth 1½ ft. high, 3½ ft. base around post.*
60.00	*Top of Hill bears* N. W. & S. E. *and descend.*
69.50	*Cross low Sag and ascend.*
80.00	*Set a post 4 ft. long, 4 ins. square,*
	12 ins. in the ground, for Cor. to Secs, 13-14-23-24 *marked T,* 28 N. S, 13, *on N, E, R,* 44 W. S. 24 *on S, E, S,* 23 *on S, W, and S,* 14 *on N, W, face, with* 3 *notches on S, and* 1 *notch on E, edges, dug pits 18 x 18 x 12 ins, in each Sec,, 5½ ft, dist,, and raised a mound of earth 2 ft, high, 4 ½ ft, base around post.*
	Land hilly
	Soil 2nd & 3rd *rate*
	Vegetation of Bunchgrass & Sagebrush.

Township 28 North Range 44 West

6th Principal Meridian.

Chains	East, on a random line between Sections 13 and 24.
	Variation 15° 00' East.
	Descend.
7.00	*Cross low Sag and ascend.*
31.50	*Top of Ridge, bears* N. W. & S. E. *and descend.*
40.00	*Set temporary ¼ Sec. Cor.*
80.31	*Intersect* E. *B. of Tp.* 26 *lks.* South *of cor. to secs.* 13-18-19-24 *from which corner, I run* S 89° 49' W. *on a true line, between sections* 13-24
	Variation 15° 00' *East.*
40.10	*Set a post 3 ft. long, 3 ins. diam.*
	12 ins. in the ground, for ¼ Sec. Cor., marked ¼ S. on N. *face, dug pits, 18 x 18 x 12 ins.,* N. *and* S. *of post 5½ ft. dist., and raised a mound of earth 1½ ft. high, 3½ ft. base around post.*
80.21	*The corner to sections* 13-14-23-24
	Land mountainous.
	Soil 2nd & 3rd *rate*
	Vegetation of Bunchgrass & Sagebrush.

Township 28 North Range 44 West

6th Principal Meridian.

Chains	North, between Sections 13 and 14.
	Variation 15° East.
	Ascend.
6.00	*Top of Spur, bears* E. & W. *and descend.*
9.40	*Cross low Sag and ascend.*
26.20	*Set a post 3 ft. long, 3 ins. diam.*
	12 ins. in the ground, for ¼ Sec. Cor., marked ¼ S. on W. *face, dug pits, 18 x 18 x 12 ins.,* E. *and* W. *of post 5½ ft. dist., and raised a mound of earth 1½ ft. high, 3½ ft. base around post.*
80.00	*Set a post 4 ft. long, 4 ins. square,*
	12 ins. in the ground, for Cor. to Secs, 11-12-13-14
	marked T, 28 N. S, 12, *on N, E, R,* 14 W, S. 13
	on S, E, S, 14 *on S, W, and S,* 11 *on N, W, face,*
	with 4 *notches on S, and* 1 *notch on E, edges,*
	dug pits 18 x 18 x 12 ins, in each Sec,, 5½ ft, dist,,
	and raised a mound of earth 2 ft, high, 4 ½ ft, base around post.
	Land mountainous.
	Soil 2nd & 3rd *rate*
	Vegetation of Bunchgrass & Sagebrush.

Township 28 North Range 44 West

6th Principal Meridian.

Chains	East, on a random line between Sections 12 and 13.
	Variation 15° East.
	Over rolling land. and ascend
40.00	*Set temporary ¼ Sec. Cor.*
70.00	*Top of Spur, bears* N. 20 W. & N. 20 E. *and descend.*
77.00	*Cross low Sag and ascend.*
79.86	*Intersect* E. *B. of Tp.* 12 *lks.* North *of cor. to secs.*
	7-12-18-19 *from which corner, I run*
	N. 89°-55' W. *on a true line, between sections* 12-13
	Variation 15° *East.*
0.00	*Set a post 3 ft. long, 3 ins. diam.*
	12 ins. in the ground, for ¼ Sec. Cor., marked ¼ S. on N. *face, dug pits, 18 x 18 x 12 ins.,* N. *and* S. *of post 5½ ft. dist., and raised a mound of earth 1½ ft. high, 3½ ft. base around post.*
79.86	*The corner to sections* 11-12-13-14
	Land rolling.
	Soil 2nd & 3rd *rate*
	Vegetation of Bunchgrass & Sagebrush.
	I carefully examined the adjustments of my solar compass to-day, particularly the latitude and reversing apparatus, and found them correct.

Township 28 North Range 44 West

6th Principal Meridian

Chains	North, between Sections 11 and 12.
	Variation 15° East.
	Over rolling land.
40.00	Set a post 3 ft. long, 3 ins. diam.
	12 ins. in the ground, for ¼ Sec. Cor., marked ¼ S. on W. face, dug pits, 18 x 18 x 12 ins., E. and W. of post 5½ ft. dist., and raised a mound of earth 1½ ft. high, 3½ ft. base around post.
72.50	Enter into Marsh bears E. & W.
77.25	Pine Cross Creek 20 lks. wide, Course East.
80.00	Set a post 4 ft. long, 4 ins. square,
	12 ins. in the ground, for Cor. to Secs, 1-2-11-12
	marked T, 28 N. S, 1 , on N, E, R, 44 W, S. 12
	on S, E, S, 11 on S, W, and S, 2 on N, W, face,
	with 5 notches on S, and 1 notch on E, edges,
	dug pits 18 x 18 x 12 ins, in each Sec,, 5½ ft, dist,,
	and raised a mound of earth 2 ft, high, 4 ½ ft, base
	around post.
	Land rolling.
	Soil 2nd & 3rd rate
	Vegetation of Bunchgrass & Sagebrush.

Township 28 North Range 44 West

6th Principal Meridian.

Chains	East, on a random line between Sections 1 and 12.
	Variation 15° East.
	Over rolling land.
4.50	Pine Cross Creek 15 lks. wide, Course N. 70 E.
40.00	Set temporary ¼ Sec. Cor.
57.00	Leave marsh bears N. E. & S. W.
80.12	Intersect E. B. of Tp. 9 lks. North of cor. to secs.
	1-6-7-12 from which corner, I run
	N. 89° 56' W. on a true line, between sections 1-12
	Variation 15° East.
40.06	Set a post 3 ft. long, 3 ins. diam.
	12 ins. in the ground, for ¼ Sec. Cor., marked ¼ S. on N. face, dug pits, 18 x 18 x 12 ins., N. and S. of post 5½ ft. dist., and raised a mound of earth 1½ ft. high, 3½ ft. base around post.
80.13	The corner to sections 1-2-11-12
	Land rolling.
	Soil 2nd & 3rd rate.
	Vegetation of Bunchgrass & Sagebrush.

Township 28 North Range 44 West

6th Principal Meridian.

Chains	North, on a ~~random~~ true line between Sections 1 and 2. Variation 15° East.
	Over Marsh.
4.00	Leave Marsh bears E. & W. and ascend
19.00	Top of Ridge, bears E. & W. and descend.
38.00	Cross Wash, 100 lks. wide, Course E & W. and ascend.
40.00	Set a post 3 ft. long, 3 ins. diam. 12 ins. in the ground, for ¼ Sec. Cor., marked ¼ S. on W. face, dug pits, 18 x 18 x 12 ins., E. and W. of post 5½ ft. dist., and raised a mound of earth 1½ ft. high, 3½ ft. base around post.
72.00	Intersect the 7th Standard Parallel North at a point 8.93 chs. West of the Standard ¼ S. Cor. to Secs. 31 ~~and~~ . T. 29 N. R. 43 W. at which point I.
	Set a post, 4 ft. long, 4 ins. square, 12 ins. in the ground, for closing Cor. to Secs. 1 and 2 marked C.C. T. 28 N. R. 44 W., on S. S. 1 on E and S. 2 on W. faces, with 1 notch on E and 5 notches on W faces, dug pits 18 x 18 x 12 ins. S. E & W. of post, 5½ ft. dist. and raised a mound of earth 2 ft. high, 4½ ft. base around post.
	Land mountainous.
	Soil 2nd & 3rd rate
	Vegetation of Bunchgrass & Sagebrush.
	G. C. Rentner Oct. 14th 1882

Township 28 North Range 44 West

6th Principal Meridian.

Chains	North, between Sections 34 and 35. Variation 14° 55' East.
	Ascend.
5.00	Top of Hill bears E. & W. and descend.
15.00	Cross low Sag and ascend.
22.00	Top of Hill bears E. & W. and descend.
39.00	Enter Flat bears N. W. & S. E.
40.00	Set a post 3 ft. long, 3 ins. diam. 12 ins. in the ground, for ¼ Sec. Cor., marked ¼ S. on W. face, dug pits, 18 x 18 x 12 ins., E. and W. of post 5½ ft. dist., and raised a mound of earth 1½ ft. high, 3½ ft. base around post.
53.00	Enter marsh bears N. W. & S. E.
68.00	Leave marsh bears N. W. & S. E.
80.00	Set a post 4 ft. long, 4 ins. square, 12 ins. in the ground, for Cor. to Secs, 26-27-34-35 marked T, 28 N. S, 26, on N, E, R, 44 W, S. 35 on S, E, S, 34 on S, W, and S, 27 on N, W, face, with 1 notch on S, and 2 notches on E, edges, dug pits 18 x 18 x 12 ins, in each Sec,, 5½ ft, dist., and raised a mound of earth 2 ft, high, 4 ½ ft, base around post.
	Land hilly
	Soil 2nd & 3rd rate
	Vegetation of Bunchgrass & Sagebrush

Township 28 North Range 44 West

6th Principal Meridian.

Chains	East, on a random line between Sections 26 and 35.
	Variation 15° East.
	Over level land
20.00	Leave Flat bears N. & S. and ascend.
32.00	Top of Hill bears N. & S. and descend.
40.00	Set temporary ¼ Sec. Cor.
64.00	Enter Flat bears N. & S.
72.94	Intersect N. & S. line, 22 lks. South of cor. to secs. 25-26-35-36 from which corner, I run
	S 89° 57' W. on a true line between sections 26-35 –
	Variation ~~14.50~~ 15°00' East
38.97	Set a post 3 ft. long, 3 ins. diam. 12 ins. in the ground, for ¼ Sec. Cor., marked ¼ S. on N. face, dug pits, 18 x 18 x 12 ins., N. and S. of post 5½ ft. dist., and raised a mound of earth 1½ ft. high, 3½ ft. base around post.
72.94	The corner to sections 26-27-34-35 –
	Land level. & hilly
	Soil 2nd & 3rd rate
	Vegetation of Bunchgrass & Sagebrush.

Township 28 North Range 44 West

6th Principal Meridian.

Chains	North, between Sections 26 and 27.
	Variation 15° East.
	Over level land
25.00	Leave Flat bears N.W. & S.E. and ascend.
35.00	Top of Hill bears N.W. & S.E. and descend.
40.00	Set a Land stone 12 x 9 x 7 ins., 8 ins. in the ground, for ¼ Sec. Cor., marked ¼ on W. face, dug pits 18 x 18 x 12 ins., E and W. of stone 5½ ft. dist., and raised a mound of earth 1½ ft. high, 3½ ft. base.
46.00	Cross low Sag and ascend.
56.00	Top of Hill bears N.W. & S.E. and descend.
80.00	Set a post 4 ft. long, 4 ins. square, 12 ins. in the ground, for Cor. to Secs, 22-23-26-27 marked T, 28 N. S, 23, on N, E, R, 44 W, S. 26 on S, E, S, 27 on S, W, and S, 22 on N, W, face, with 2 notches on S, and 2 notches on E, edges, dug pits 18 x 18 x 12 ins, in each Sec,, 5½ ft, dist,, and raised a mound of earth 2 ft, high, 4 ½ ft, base around post. low Sag and ascend.
	Land hilly
	Soil 2nd & 3rd rate
	Vegetation of Bunchgrass & Sagebrush.

Township 28 North Range 44 West

6th Principal Meridian.

Chains	
	East, on a random line between Sections 23 and 26.
	Variation 15° 00' East.
	Ascend.
40.00	*Set temporary ¼ Sec. Cor.*
77.78	*Intersect N. & S. line, 40 lks. South of cor. to secs. 23-24-25-26 from which corner, I run*
	S 89° 48' W. on a true line between sections 23-26
	Variation ~~14° 00'~~ 15° 00' East
82.89	*Set a Land stone 11 x 10 x 9 ins., 8 ins. in the ground, for ¼ Sec. Cor., marked ¼ on N. face, dug pits 18 x 18 x 12 ins., N and S. of stone 5½ ft. dist., and raised a mound of earth 1½ ft. high, 3½ ft. base.*
79.78	*The corner to sections 22-23-26-27*
	Land rolling.
	Soil 2nd & 3rd rate
	Vegetation of Bunchgrass & Sagebrush.

Township 28 North Range 44 West

6th Principal Meridian.

Chains	
	North, between Sections 22 and 23.
	Variation 15° East.
	Ascend.
18.00	*Top of Hill bears E. & W. and descend.*
30.00	*Cross Wash, 120 lks. wide, Course S. W. and ascend.*
40.00	*Set a Land stone 13 x 10 x 8 ins., 8 ins. in the ground, for ¼ Sec. Cor., marked ¼ on W. face, dug pits 18 x 18 x 12 ins., E and W. of stone 5½ ft. dist., and raised a mound of earth 1½ ft. high, 3½ ft. base.*
59.00	*Top of Hill bears N. E. & S. W. and descend.*
80.00	*Set a post 4 ft. long, 4 ins. square, 12 ins. in the ground, for Cor. to Secs, 14-15-22-23 marked T, 28 N. S, 14, on N, E, R, 44 W. S. 23 on S, E, S, 22 on S, W, and S, 15 on N, W, face, with 3 notches on S, and 2 notches on E, edges, dug pits 18 x 18 x 12 ins, in each Sec,, 5½ ft, dist,, and raised a mound of earth 2 ft, high, 4½ ft, base around post.*
	Land hilly
	Soil 2nd & 3rd rate
	Vegetation of Bunchgrass & Sagebrush.

Township 28 North Range 44 West

6th Principal Meridian.

Chains

East, on a random line between Sections 14 and 23.

Variation 14° 50' East.

Ascend.

16.00 Top of Hill bears N. 10° W. & S. 10° E. and descend.

40.00 Set temporary ¼ Sec. Cor.

60.00 Cross low Sag and ascend.

76.00 Top of Ridge, bears N. & S. and descend.

78.85 Intersect N. & S. line, 17 lks. North of cor. to secs. 11-14-23-24 from which corner, I run N. 89° 58' W. on a true line between sections 14-23

Variation ~~15°~~ 14° 50'. East

79.52 Set a post 3 ft. long, 3 ins. diam. 12 ins. in the ground, for ¼ Sec. Cor., marked ¼ S. on N. face, dug pits, 18 x 18 x 12 ins., N. and S. of post 5½ ft. dist., and raised a mound of earth 1½ ft. high, 3½ ft. base around post.

79.85 The corner to sections 14-15-22-23

Land hilly

Soil 2nd & 3rd rate

Vegetation of Bunchgrass & Sagebrush.

Township 28 North Range 44 West

6th Principal Meridian.

Chains

North, between Sections 14 and 15.

Variation 14° 50' East.

Ascend.

24.00 Top of Hill bears E. & W. and descend.

40.00 Set a sand stone 11 x 8 x 5 ins., 8 ins. in the ground, for ¼ Sec. Cor., marked ¼ on W. face, dug pits 18 x 18 x 12 ins., E. and W. of stone 5½ ft. dist., and raised a mound of earth 1½ ft. high, 3½ ft. base. low Sag and ascend.

80.00 Set a sand stone 14 x 8 x 7 ins. 10 ins. in the ground for Cor. to Secs. 10-11-14-15 marked with 4 notches on S. and 2 notches on Edges dug pits 18 x 18 x 12 ins. in each Sec., 5½ ft. dist. and raised a mound of earth 2 ft. high. 4½ ft. base.

Land hilly

Soil 2nd & 3rd rate

Vegetation of Bunchgrass & Sagebrush

Township 28 North Range 14 West

6th Principal Meridian.

Chains	East, on a random line between Sections 11 and 14.
	Variation 14° 50' East.
	Over rolling land.
40.00	*Set temporary ¼ Sec. Cor.*
41.02	*Intersect N. & S. line, 15 lks. South of cor. to secs. 11-12-13-14 from which corner, I run*
	S 89° 54' W. on a true line between sections 11-14
	Variation 14° 50' East
40.01	*Set a Land stone 11 x 9 x 7 ins., 8 ins. in the ground, for ¼ Sec. Cor., marked ¼ on N face, dug pits 18 x 18 x 12 ins., N and S of stone 5½ ft. dist., and raised a mound of earth 1½ ft. high, 3½ ft. base.*
80.02	*The corner to sections 10-11-14-15*
	Land rolling.
	Soil 2nd & 3rd rate
	Vegetation of Bunchgrass & Sagebrush.

Township 28 North Range 14 West

6th Principal Meridian

Chains	North, between Sections 10 and 11.
	Variation 14° 50' East.
	Ascend.
5.00	*Top of Hill bears N. W. & S. E. and descend.*
20.00	*Cross low Sag and ascend.*
37.00	*Top of Hill bears N. W. & S. E. and descend.*
40.00	*Set a Land stone 12 x 10 x 4 ins., 8 ins. in the ground, for ¼ Sec. Cor., marked ¼ on W face, dug pits 18 x 18 x 12 ins., E and W of stone 5½ ft. dist., and raised a mound of earth 1½ ft. high, 3½ ft. base.*
65.00	*Enter marsh bears E. & W.*
78.00	*Leave Marsh E. and W.*
80.00	*Set a post 4 ft. long, 4 ins. square, 12 ins. in the ground, for Cor. to Secs, 2-3-10-11 marked T, 28 N. S, 2, on N. E. R, 14 W, S. 11 on S, E, S, 10 on S, W, and S, 3 on N, W, face, with 5 notches on S, and 2 notches on E, edges, dug pits 18 x 18 x 12 ins, in each Sec,, 5½ ft, dist., and raised a mound of earth 2 ft, high, 4½ ft, base around post.*
	Land hilly
	Soil 2nd & 3rd rate
	Vegetation of Bunchgrass & Sagebrush

Township 28 North Range 44 West

6th Principal Meridian.

Chains East, on a random line between Sections 2 and 11.

Variation 15° East.

Ascend.

30.00 Top of Hill bears N. W. & S. E. and descend.

34.00 Cross Wash, 50 lks. wide, Course South and ascend.

40.00 Set temporary ¼ Sec. Cor.

45.50 Enter Flat bears N. & S.

50.28 Intersect N. & S. line, 31 lks. South of cor. to secs. 1-2-11-12 from which corner, I run S. 89° 47' W. on a true line between sections 2-11

Variation 15° East

40.14 Set a post 3 ft. long, 3 ins. diam. 12 ins. in the ground, for ¼ Sec. Cor., marked ¼ S. on N. face, dug pits, 18 x 18 x 12 ins., N. and S. of post 5½ ft. dist., and raised a mound of earth 1½ ft. high, 3½ ft. base around post.

80.28 The corner to sections 2-3-10-11

Land hilly and level.

Soil 2nd & 3rd rate

Vegetation of Bunchgrass & Sagebrush.

Township 28 North Range 44 West

6th Principal Meridian

Chains North, on a ~~random~~ true line between Sections 2 and 3.

Variation 15° East.

Ascend.

28.00 Top of Hill bears E. & W. and descend.

40.00 Set a Sand stone 16 x 13 x 8 ins., 10 ins. in the ground, for ¼ Sec. Cor., marked ¼ on N. face, dug pits 18 x 18 x 12 ins., E. and W. of stone 5½ ft. dist., and raised a mound of earth 1½ ft. high, 3½ ft. base.

77.45 Intersect the 7th Standard Parallel North at a point 9.00 chs. West of the Standard Cor. to Secs. 36 ~~and~~ T. 29 N. R. 44 W. at which point I.

Set a Sand stone 12 x 8 x 6 ins. 8 ins. in the ground for Closing Cor. to Secs. 2 and 3 marked C. C. with 2 notches on E. and 4 notches on W. edges, dug pits 18 x 18 x 12 ins. S. E., and W. of stone, 5½ ft. dist., and raised a mound of earth 2 ft. high, 4½ ft. base.

Land hilly

Soil 3rd & 4th rate

Vegetation of Bunchgrass & Sagebrush.

I carefully examined the adjustments of my solar compass to-day, particularly the latitude and reversing apparatus, and found them correct.

John T. Brady Compassman Oct. 14 1892

Township 28 North Range 44 West

6th Principal Meridian.

Chains	North, between Sections 33 and 34.
	Variation 14° 45' East.
	Ascend.
14.00	*Top of Hill bears* N. W. & S. E. *and descend.*
40.00	*Set a post 3 ft. long, 3 ins. diam.*
	12 ins. in the ground, for ¼ Sec. Cor., marked ¼ S. on W. *face, dug pits, 18 x 18 x 12 ins.,* E. *and* W. *of post 5½ ft. dist., and raised a mound of earth 1½ ft. high, 3½ ft. base around post.*
42.00	*Enter Flat bears* N. W. & S. E.
80.00	*Set a post 4 ft. long, 4 ins. square,*
	12 ins. in the ground, for Cor. to Secs, 27-28-33-34 *marked T,* 28 N. *S,* 27 *, on N, E, R,* 44 W. *S.* 34 *on S, E, S,* 33 *on S, W, and S,* 28 *on N, W, face, with* 1 *notch on S, and* 3 *notches on E, edges, dug pits 18 x 18 x 12 ins, in each Sec,, 5½ ft, dist,, and raised a mound of earth 2 ft, high, 4 ½ ft, base around post.*
	Land hilly & level.
	Soil 2nd & 3rd *rate*
	Vegetation of Bunchgrass & Sagebrush.

Township 28 North Range 44 West

6th Principal Meridian.

Chains	East, on a random line between Sections 27 and 34
	Variation 14° 40' East.
	Over level land
40.00	*Set temporary ¼ Sec. Cor.*
80.07	*Intersect N. & S. line,* 18 *lks South of cor. to secs.* 26-27-34-35 *from which corner, I run* S. 89° 52' W. *on a true line between sections* 27-34
	Variation ~~15°~~ 14° 40' *East*
40.03	*Set a post 3 ft. long, 3 ins. diam.*
	12 ins. in the ground, for ¼ Sec. Cor., marked ¼ S. on N. *face, dug pits, 18 x 18 x 12 ins.,* N. *and* S. *of post 5½ ft. dist., and raised a mound of earth 1½ ft. high, 3½ ft. base around post.*
80.07	*The corner to sections* 27-28-33-34
	Land level.
	Soil 2nd & 3rd *rate*
	Vegetation of Bunchgrass & Sagebrush.

Township 28 North Range 44 West

6th Principal Meridian.

Chains	
	North, between Sections 27 and 28.
	Variation 14° 40' East.
	Over level land
40.00	*Set a post 3 ft. long, 3 ins. diam.*
	12 ins. in the ground, for ¼ Sec. Cor., marked ¼ S. on W. face, dug pits, 18 x 18 x 12 ins., E. and W. of post 5½ ft. dist., and raised a mound of earth 1½ ft. high, 3½ ft. base around post.
80.00	*Set a post 4 ft. long, 4 ins. square,*
	12 ins. in the ground, for Cor. to Secs, 21-22-27-28 marked T, 28 on S, 22, on N, E, R, 44 on S. 27 on S, E, S, 21 on S, W, and S, 21 on N, W, face, with 2 notches on S, and 8 notches on E, edges, dug pits 18 x 18 x 12 ins, in each Sec,, 5½ ft, dist,, and raised a mound of earth 2 ft, high, 4½ ft, base around post.
	Land level.
	Soil 2nd & 3rd rate
	Vegetation of Bunchgrass & Sagebrush.

Township 28 North Range 44 West

6th Principal Meridian.

Chains	
	East on a random line between Sections 22 and 27.
	Variation 14° 45' East.
	Over level land
25.00	*Enter marsh bears N. W. & S. E.*
33.00	*Leave marsh bears N. W. & S. E.*
40.00	*Set temporary ¼ Sec. Cor.*
72.80	*Intersect N. & S. line, 46 lks. North of cor. to secs. 22-23-26-27 from which corner, I run*
	N. 84° 40' W. on a true line between sections 22-27
	Variation ~~15~~ 14°45' East
22.92	*Set a post 3 ft. long, 3 ins. diam.*
	12 ins. in the ground, for ¼ Sec. Cor., marked ¼ S. on N. face, dug pits, 18 x 18 x 12 ins., N. and S. of post 5½ ft. dist., and raised a mound of earth 1½ ft. high, 3½ ft. base around post.
72.80	*The corner to sections 21-22-27-28*
	Land level.
	Soil 2nd & 3rd rate
	Vegetation of Bunchgrass & Sagebrush.

Township 27 North Range 44 West

6th Principal Meridian.

Chains	North, between Sections 21 and 22.
	Variation 14° 45' East.
	Over level land
30.00	Leave Flat bears N. E & S. W. and ascend.
40.00	Set a post 3 ft. long, 3 ins. diam. 12 ins. in the ground, for ¼ Sec. Cor., marked ¼ S. on W. face, dug pits, 18 x 18 x 12 ins., E. and W. of post 5½ ft. dist., and raised a mound of earth 1½ ft. high, 3½ ft. base around post.
55.00	Top of Hill bears E. & W. and descend.
67.00	Cross low Sag and ascend.
77.00	Top of Hill bears E. & W. and descend.
80.00	Set a post 4 ft. long, 4 ins. square, 12 ins. in the ground, for Cor. to Secs, 15-16-21-22 marked T, 27 N. S, 15, on N, E, R, 44 W, S. 22 on S, E, S, 21 on S, W, and S, 16 on N, W, face, with 3 notches on S, and 3 notches on E, edges, dug pits 18 x 18 x 12 ins, in each Sec,, 5½ ft, dist., and raised a mound of earth 2 ft, high, 4 ½ ft, base around post.
	Land level & hilly
	Soil 2nd & 3rd rate
	Vegetation of Bunchgrass & Sagebrush.

Township 27 North Range 44 West

6th Principal Meridian.

Chains	East, on a random line between Sections 15 and 22.
	Variation 15° 10' East.
	Ascend.
10.00	Top of Hill bears N. W. & S. E. and descend.
22.00	Enter Flat bears N. W. & S. E.
31.00	Enter Marsh
32.00	Leave Flat bears N. W. & S. E. and ascend.
40.00	Set temporary ¼ Sec. Cor.
79.78	Intersect N. & S. line, 17 lks. North of cor. to secs. 14-15-22-23 from which corner, I run N. 89° 53' W. on a true line between sections 15-22
	Variation ~~14° 00'~~ 15° 00' East
39.84	Set a Land stone 12 x 9 x 6 ins., 8 ins. in the ground, for ¼ Sec. Cor., marked ¼ on N face, dug pits 18 x 18 x 12 ins., N. and S. of stone 5½ ft. dist., and raised a mound of earth 1½ ft. high, 3½ ft. base.
79.78	The corner to sections 15-16-21-22
	Land hilly
	Soil 2nd & 3rd rate
	Vegetation of Bunchgrass & Sagebrush.

Township 28 North Range 44 West

6th Principal Meridian.

Chains	North, between Sections 15 and 16.
	Variation 15°10' East.
	Descend.
4.00	Cross low Sag and ascend.
8.00	Top of Hill bears N.W. & S.E. and descend.
20.00	Cross low Sag and ascend.
24.00	Top of Hill bears N.W. & S.E. and descend.
25.00	Enter Flat bears N.W. & S.E.
28.50	South bank of Lake, Set a post 8 ft. long, 8 ins. diam, 12 ins. in the ground for Witness Cor. to 1/4 Sec. Cor. marked W. C. on W. face, dug pits 18 x 18 x 12 ins. N. and S. of post 5½ ft. dist. and raised a mound of earth 1½ ft. high, 3½ ft. base around post.
40.00	Offset West 15. chs to avoid Lake.
58.00	Offset East 15.00 chs. to line
80.00	set a Sand stone 18x15x6 ins. in the ground for Cor. to Secs. 9. 10. 15 & 16 Marked with 4 Notches on S. & 3 Notches on E. Edges, dug pits 18x18x12 in. in Each sec. 5½ ft dist. & raised a Mound of Earth 2 ft high 4½ ft Base alongside.
	Land Rolling Soil 2nd rate
	Vegetation grass

Township 28 North Range 44 West

6th Principal Meridian.

Chains	East, on a random line between Sections 10 and 15.
	Variation 15°10' East.
	Descend.
4.00	Cross low Sag and ascend.
10.00	Top of Hill bears N.W. & S.E. and descend.
31.00	Cross Wash, 50 lks. wide, Course N.&S. and ascend.
40.00	Set temporary ¼ Sec. Cor.
47.00	Top of Hill bears N. & S. and descend.
79.60	Intersect N. & S. B. of Tp. line 14 lks. South of cor. to secs. 10-11-14-15 from which corner, I run S 89°54' W. on a true line, between sections 10-15
	Variation ~~14°50'~~ 15°10' East.
39.80	Set a Sand stone 13 x 9 x 5 ins., 8 ins. in the ground, for ¼ Sec. Cor., marked ¼ on N. face, dug pits 18 x 18 x 12 ins., N. and S. of stone 5½ ft. dist., and raised a mound of earth 1½ ft. high, 3½ ft. base.
79.60	The corner to sections 9-10-15-16
	Land hilly
	Soil 2nd & 3rd rate
	Vegetation of Bunchgrass & Sagebrush

Township 28 North Range 44 West

6th Principal Meridian.

Chains	North, between Sections 9 and 10.
	Variation 15° 10' East.
	Ascend.
12.00	*Top of Hill bears* N. E. & S. W. *and descend.*
15.00	*Enter Flat bears* E. & W.
28.00	*Enter Marsh bears* E. & W.
37.00	*Leave Marsh bears* E. & W. *and ascend*
40.00	*Set a* Land *stone* 8 x 10 x 6 *ins.,* 8 *ins. in the ground, for* ¼ *Sec. Cor., marked* ¼ *on* W. *face, dug pits 18 x 18 x 12 ins.,* E. *and* W. *of stone* 5½ *ft. dist., and raised a mound of earth* 1½ *ft. high,* 3½ *ft. base.*
65.00	*Top of Hill bears* N. E. & S. W. *and descend.*
80.00	*Set a* Land *stone* 11 x 9 x 8 *ins.* 8 *ins. in the ground for Cor. to Secs.* 3-4-9-10 *marked with* 5 *notches on S. and* 3 *notches on E. edges dug pits 18 x 18 x 12 ins. in each Sec.,* 5½ *ft. dist. and raised a mound of earth 2 ft. high,* 4½ *ft. base.*
	Land hilly
	Soil 2nd & 3rd rate
	Vegetation of Bunchgrass & Sagebrush.

Township 28 North Range 44 West

6th Principal Meridian.

Chains	East on a random line between Sections 3 and 10.
	Variation 14° 50' East.
	Descend.
16.00	*Cross Wash,* 50 *lks. wide, Course* N. 10 E. *and ascend.*
40.00	*Set temporary* ¼ *Sec. Cor.*
62.00	*Top of Hill bears* N. E. & S. W. *and descend.*
71.00	*Enter Flat bears* N. 70 E. & S. 70 W.
79.83	*Intersect N. & S. line,* 8 *lks. South of cor. to secs.* 3-3-10-11 *from which corner, I run* S 89° 57' W. *on a true line between sections* 3-10
	Variation ~~15°~~ 14° 50' *East*
39.91	*Set a* Land *stone* 14 x 11 x 7 *ins.,* 10 *ins. in the ground, for* ¼ *Sec. Cor., marked* ¼ *on* N. *face, dug pits 18 x 18 x 12 ins.,* N. *and* S. *of stone* 5½ *ft. dist., and raised a mound of earth* 1½ *ft. high,* 3½ *ft. base.*
79.83	*The corner to sections* 3-4-9-10
	Land hilly
	Soil 2nd & 3rd rate
	Vegetation of Bunchgrass & Sagebrush.

Township 28 North Range 44 West

6th Principal Meridian.

Chains

North, on a ~~random~~ true line between Sections 3 and 4.

Variation 14° 50' East.

Ascend.

40.00 Set a sand stone 4 x 10 x 5 ins., 10 ins. in the ground, for ¼ Sec. Cor., marked ¼ on W. face, dug pits 18 x 18 x 12 ins., E and W. of stone 5½ ft. dist., and raised a mound of earth 1½ ft. high, 3½ ft. base.

70.92 Intersect the 7th Standard Parallel North at a point 9.24 chs. West of the Standard Cor. to Secs. 35 and 2 . T. 29 N. R. 44 W. at which point I.

Set a sand stone 15 x 9 x 7 ins. 10 ins. in the ground for Closing Cor. to Secs. 3 and 4 marked C. C. with 3 notches on E. and 3 notches on W. edges, dug pits 18 x 18 x 12 ins. S. E., and W. of stone, 5½ ft. dist., and raised a mound of earth 2 ft. high, 4½ ft. base.

Land rolling.

Soil 2nd & 3rd rate

Vegetation of Bunchgrass & Sagebrush.

I carefully examined the adjustments of my solar compass to-day, particularly the latitude and reversing apparatus, and found them correct.

L. E. Kenner Oct. 15th 1882

Township 28 North Range 44 West

6th Principal Meridian.

Chains

North, between Sections 32 and 33.

Variation 14° 45' East.

Ascend.

1.00 Top of Hill bears E. & W. and descend.

37.00 Cross low Sag and ascend.

40.00 Set a post 3 ft. long, 3 ins. diam. 12 ins. in the ground, for ¼ Sec. Cor., marked ¼ S. on W. face, dug pits, 18 x 18 x 12 ins., E. and W. of post 5½ ft. dist., and raised a mound of earth 1½ ft. high, 3½ ft. base around post.

46.50 Top of Hill bears N. 60 W. & S. 60 E. and descend.

50.00 Enter Flat bears N. W. & S. E.

57.50 Leave Flat bears N. W. & S. E. and ascend.

80.00 Set a post 4 ft. long, 4 ins. square, 12 ins. in the ground, for Cor. to Secs, 28-29-32-33 marked T. 28 N. S, 28, on N, E, R, 44 W, S. 33 on S, E, S, 32 on S, W, and S, 29 on N, W, face, with 1 notch on S, and 4 notches on E, edges, dug pits 18 x 18 x 12 ins, in each Sec,, 5½ ft, dist,, and raised a mound of earth 2 ft, high, 4 ½ ft, base around post.

Land hilly

Soil 2nd & 3rd rate

Vegetation of Bunchgrass & Sagebrush

Township 22 North Range 24 West

6th Principal Meridian.

Chains	East, on a random line between Sections 28 and 33. Variation 14° East.
	Ascend.
10.00	*Top of Spur, bears N. W. & S. E., and descend.*
24.66	*Enter Flat bears N. & S.,*
40.00	*Set temporary ¼ Sec. Cor.*
79.66	*Intersect N. & S. line, 47 lks. North of cor. to secs. 27-28-33-34 from which corner, I run N. 89° 40' W. on a true line between sections 28-33*
	Variation 14° ~~W.~~ East
29.23	*Set a post 3 ft. long, 3 ins. diam. 12 ins. in the ground, for ¼ Sec. Cor., marked ¼ S. on N. face, dug pits, 18 x 18 x 12 ins., N. and S. of post 5½ ft. dist., and raised a mound of earth 1½ ft. high, 3½ ft. base around post.*
14.66	*The corner to sections 28-29-33-34*
	Land level and hilly.
	Soil 2nd & 3rd rate
	Vegetation of Bunchgrass & Sagebrush.

Township 22 North Range 24 West

6th Principal Meridian

Chains	North, between Sections 28 and 29. Variation 14° East.
	Ascend.
12.00	*Top of Ridge, bears N. E. & S. W. and descend.*
40.00	*Set a post 3 ft. long, 3 ins. diam. 12 ins. in the ground, for ¼ Sec. Cor., marked ¼ S. on W. face, dug pits, 18 x 18 x 12 ins., E. and W. of post 5½ ft. dist., and raised a mound of earth 1½ ft. high, 3½ ft. base around post.*
51.00	*Enter Flat bears E. & W.*
53.50	*Leave Flat bears N. E. & S. W., and ascend.*
77.00	*Top of Spur, bears N. 40° E. & S. 40° W. and descend.*
80.00	*Set a post 4 ft. long, 4 ins. square, 12 ins. in the ground, for Cor. to Secs, 20-21-28-29 marked T, 28 N. S, 21, on N, E, R, 44 W, S. 28 on S, E, S, 29 on S, W, and S, 20 on N, W, face, with 2 notches on S, and 4 notches on E, edges, dug pits 18 x 18 x 12 ins, in each Sec,, 5½ ft, dist,, and raised a mound of earth 2 ft, high, 4½ ft, base around post.*
	Land 77.50 chs. mountainous. and 2.50 level
	Soil 2nd & 3rd rate
	Vegetation of Bunchgrass & Sagebrush.

Township 28 North Range 44 West

6th Principal Meridian.

Chains	East, on a random line between Sections 21 and 28.
	Variation 14° 50' East.
	Descend.
40.00	*Set temporary ¼ Sec. Cor.*
47.00	*Enter Flat bears* N. & S.
79.89	*Intersect N. & S. line,* 10 *lks.* North *of cor. to secs.* 21-22-27-28 *from which corner, I run* N 89° 56' *W. on a true line between sections* 21-28
	Variation 14° ~~40~~ 50' *East*
39.94	*Set a post 3 ft. long, 3 ins. diam.* 12 *ins. in the ground, for ¼ Sec. Cor., marked ¼ S. on* N. *face, dug pits, 18 x 18 x 12 ins.,* N. *and* S. *of post 5½ ft. dist., and raised a mound of earth 1½ ft. high, 3½ ft. base around post.*
79.89	*The corner to sections* 20-21-28-29
	Land rolling. and level.
	Soil 2nd & 3rd *rate*
	Vegetation of Bunchgrass & Sagebrush.

Township 28 North Range 44 West

6th Principal Meridian.

Chains	North, between Sections 20 and 21.
	Variation 14° 50' East.
	Descend.
33.00	*Enter Flat bears* E. & W.
40.00	*Set a post 3 ft. long, 3 ins. diam.* 12 *ins. in the ground, for ¼ Sec. Cor., marked ¼ S. on* W. *face, dug pits, 18 x 18 x 12 ins.,* E. *and* W. *of post 5½ ft. dist., and raised a mound of earth 1½ ft. high, 3½ ft. base around post.*
41.00	*Leave Flat bears* E. & W. *and ascend.*
80.00	*Set a post 4 ft. long, 4 ins. square,* 12 *ins. in the ground, for Cor. to Secs,* 16-17-20-21 *marked T,* 28 N. *S,* 16 *, on N, E, R,* 44 W, *S.* 21 *on S, E, S,* 20 *on S, W, and S,* 17 *on N, W, face. with* 3 *notches on S, and* 4 *notches on E, edges. dug pits 18 x 18 x 12 ins, in each Sec,, 5½ ft, dist,, and raised a mound of earth 2 ft, high, 4 ½ ft, base around post.*
	Land level. & *rolling.*
	Soil 2nd & 3rd *rate*
	Vegetation of Bunchgrass & Sagebrush.

Township 21 North Range 44 West

6th Principal Meridian.

Chains	
	East, on a random line between Sections 16 and 21.
	Variation 14°50' East.
	Over rolling land.
40.00	Set temporary ¼ Sec. Cor.
57.00	Top of Ridge, bears N. W. & S. E. and descend.
67.00	Foot of Hill bears N. & S.
69.00	Cross low Sag and ascend.
80.11	Intersect N. & S. line, 24 lks. South of cor. to secs. 15-16-21-22 from which corner, I run
	S. 89°50' W. on a true line between sections 16-21
	Variation ~~15°10'~~ 14°50' East
40.00	Set a post 3 ft. long, 3 ins. diam.
	12 ins. in the ground, for ¼ Sec. Cor., marked ¼ S. on N. face, dug pits, 18 x 18 x 12 ins., N. and S. of post 5½ ft. dist., and raised a mound of earth 1½ ft. high, 3½ ft. base around post.
80.11	The corner to sections 16-17-20-21
	Land mountainous.
	Soil 2nd & 3rd rate
	Vegetation of Bunchgrass & Sagebrush.

I carefully examined the adjustments of my solar compass to-day, particularly the latitude and reversing apparatus, and found them correct.

Township 21 North Range 44 West

6th Principal Meridian.

Chains	
	North, between Sections 16 and 17.
	Variation 14°50' East.
	Over rolling land.
39.00	Enter Flat bears E. & W.
40.00	Set a post 3 ft. long, 3 ins. diam.
	12 ins. in the ground, for ¼ Sec. Cor., marked ¼ S. on W. face, dug pits, 18 x 18 x 12 ins., E. and W. of post 5½ ft. dist., and raised a mound of earth 1½ ft. high, 3½ ft. base around post.
63.00	Leave Flat bears N. 50° W. 4.00 ch. and ascend.
77.00	Top of Ridge, bears N. W. & S. E. and descend.
80.00	Set a post 4 ft. long, 4 ins. square,
	12 ins. in the ground, for Cor. to Secs, 8-9-16-17 marked T, 28 N. S, 9 , on N, E, R, 44 W, S. 16 on S, E, S, 17 on S, W, and S, 8 on N, W, face, with 4 notches on S, and 4 notches on E, edges, dug pits 18 x 18 x 12 ins, in each Sec,, 5½ ft, dist,, and raised a mound of earth 2 ft, high, 4½ ft, base around post.
	56.00 lbs. 24.00 lbs.
	Land ^ mountainous. & ^ level.
	Soil 2nd & 3rd rate
	Vegetation of Bunchgrass & Sagebrush.

Township 28 North Range 44 West

6th Principal Meridian.

Chains	East, on a random line between Sections 9 and 16.
	Variation 15° East.
	Descend.
5.00	*Cross low Sag and ascend.*
9.00	*Top of Hill bears* N. & S. *and descend.*
27.00	*Cross low Sag and ascend.*
33.50	*Top of Hill bears* N. & S. *and descend.*
40.00	*Set temporary ¼ Sec. Cor.*
80.00	*Intersect N. & S. line,* 12 *lks.* North *of cor. to secs.* 9-10-15-16 *from which corner, I run* N. 89° 57' W. *on a true line between sections* 9-16
	Variation 15° 00' *East*
40.00	*Set a post 3 ft. long, 3 ins. diam. 12 ins. in the ground, for ¼ Sec. Cor., marked ¼ S. on* N. *face, dug pits, 18 x 18 x 12 ins.,* N. *and* S. *of post 5½ ft. dist., and raised a mound of earth 1½ ft. high, 3½ ft. base around post.*
80.00	*The corner to sections* 8-9-16-17
	Land hilly
	Soil 2nd & 3rd *rate*
	Vegetation of Bunchgrass & Sagebrush.

Township 28 North Range 44 West

6th Principal Meridian.

Chains	North, between Sections 8 and 9.
	Variation 15° East.
	Descend.
14.00	*Enter Flat bears* N. 00 W. & S. 00 E.
40.00	*Set a post 3 ft. long, 3 ins. diam. 12 ins. in the ground, for ¼ Sec. Cor., marked ¼ S. on* W. *face, dug pits, 18 x 18 x 12 ins.,* E. *and* W. *of post 5½ ft. dist., and raised a mound of earth 1½ ft. high, 3½ ft. base around post.*
58.00	*Leave Flat bears* E. & W. *and ascend.*
80.00	*Set a post 4 ft. long, 4 ins. square, 12 ins. in the ground, for Cor. to Secs,* 4-5-8-9 *marked T.* 28 N. S. 4 *, on N, E, R,* 44 W. S. 9 *on S, E, S,* 8 *on S, W, and S,* 5 *on N, W, face, with* 5 *notches on S, and* 4 *notches on E, edges, dug pits 18 x 18 x 12 ins, in each Sec,, 5½ ft, dist,, and raised a mound of earth 2 ft, high, 4 ½ ft, base around post.*
	Land rolling & level.
	Soil 2nd & 3rd *rate*
	Vegetation of Bunchgrass & Sagebrush.

Township 28 North Range 44 West

6th Principal Meridian.

Chains	East, on a random line between Sections 4 and 9.
	Variation 15° East.
	Ascend.
40.00	Set temporary ¼ Sec. Cor.
79.91	Intersect N. & S. line, 59 lks. North of cor. to secs. 3-4-9-10 from which corner, I run N 89° 35' W. on a true line between sections 4-9
	Variation ~~14°50'~~ 15°00' East
39.95	Set a post 3 ft. long, 3 ins. diam. 12 ins. in the ground, for ¼ Sec. Cor., marked ¼ S. on N. face, dug pits, 18 x 18 x 12 ins., N. and S. of post 5½ ft. dist., and raised a mound of earth 1½ ft. high, 3½ ft. base around post.
79.91	The corner to sections 4-5-8-9
	Land rolling.
	Soil 2nd & 3rd rate
	Vegetation of Bunchgrass & Sagebrush.

Township 28 North Range 44 West

6th Principal Meridian.

Chains	North, on a ~~random~~ true line between Sections 4 and 5.
	Variation 15° East.
	Ascend.
6.00	Top of Hill bears E. & W. and descend.
40.00	Set a Land stone 12 x 8 x 4 ins., 8 ins. in the ground, for ¼ Sec. Cor., marked ¼ on W face, dug pits 18 x 18 x 12 ins., E and W. of stone 5½ ft. dist., and raised a mound of earth 1½ ft. high, 3½ ft. base. low Sag and ascend.
47.00	Top of Hill bears and descend.
71.10	Intersect the 7th Standard Parallel North at a point 8.55 chs. West of the Standard ¼ S. Cor. to Secs. 34 ~~and~~ . T. 29 . R. ~~43~~ 44 W. at which point I.
	Set a post, 4 ft. long, 4 ins. square, 12 ins. in the ground, for Closing Cor. to Secs. 4 and 5 marked C. C. T. 28 N R. 44 W., on S S. 4 on E and S. 5 on W. faces, with 4 notches on E and 2 notches on W. faces, dug pits 18 x 18 x 12 ins. S. E & W of post, 5½ ft. dist. and raised a mound of earth 2 ft. high, 4½ ft. base around post.
	Land hilly
	Soil 2nd & 3rd rate
	Vegetation of Bunchgrass & Sagebrush.
	John B. Brady Compassman Oct 16th 1882

Township 28 North Range 44 West

6th Principal Meridian.

Chains	North, between Sections 31 and 32.
	Variation 14° 30' East.
23.00	Enter Flat bears N. W. & S. E.
35.00	Leave Flat bears E. & W. and ascend.
40.00	Set a post 3 ft. long, 3 ins. diam.
	12 ins. in the ground, for ¼ Sec. Cor., marked ¼ S. on W. face, dug pits, 18 x 18 x 12 ins., E. and W. of post 5½ ft. dist., and raised a mound of earth 1½ ft. high, 3½ ft. base around post.
41.00	Top of Hill bears E. & W. and descend.
57.00	Enter Flat bears N. W. & S. E.
80.00	Set a post 4 ft. long, 4 ins. square,
	12 ins. in the ground, for Cor. to Secs, 29 30-31-32 marked T, 28 N. S, 29, on N, E, R, 44 W, S. 32 on S, E, S, 31 on S, W, and S, 30 on N, W, face, with 1 notch on S, and 5 notches on E, edges, dug pits 18 x 18 x 12 ins, in each Sec,, 5½ ft, dist,, and raised a mound of earth 2 ft, high, 4 ½ ft, base around post.
	Land level. & hilly
	Soil 2nd & 3rd rate
	Vegetation of Bunchgrass & Sagebrush.

Township 28 North Range 44 West

6th Principal Meridian.

Chains	East, on a random line between Sections 29 and 32.
	Variation 14° 50' East.
4.00	Leave Flat bears N. & S. and ascend.
15.00	Top of Hill bears N. 10 W. & S. 10 E. and descend.
31.00	Enter Flat bears N. W. & S. E.
40.00	Set temporary ¼ Sec. Cor.
63.50	Leave Flat bears N. 40 W. & S. 40 E. and ascend.
80.68	Intersect N. & S. line, 34 lks. North of cor. to secs. 28-29-32-33 from which corner, I run N. 89° 45' W. on a true line between sections 29-32
	Variation 14° ~~00'~~ 50' East
40.34	Set a post 3 ft. long, 3 ins. diam.
	12 ins. in the ground, for ¼ Sec. Cor., marked ¼ S. on N. face, dug pits, 18 x 18 x 12 ins., N. and S. of post 5½ ft. dist., and raised a mound of earth 1½ ft. high, 3½ ft. base around post.
80.68	The corner to sections 29-30-31-32
	Land hilly
	Soil 2nd & 3rd rate
	Vegetation of Bunchgrass & Sagebrush.
	G. E. Kenhier Oct. 17th 1882.

Township 28 North Range 44 West

6th Principal Meridian.

Chains	West, on a random line between Sections 30 and 31.
	Variation 14° 50' East.
	Over level land
40.00	Set temporary ¼ Sec. Cor.
53.00	Leave Flat bears N. W. & S. E. and ascend.
71.00	Top of Ridge, bears N. W. & S. E. and descend.
78.30	Intersect W. B. of Tp. 28 lks. South of cor. to secs. 25-30-31-36 from which corner, I run
	S. 89° 44' E. on a true line, between sections 30-31
	Variation 14° 50' East.
82.30	Set a post 3 ft. long, 3 ins. diam. 12 ins. in the ground, for ¼ Sec. Cor., marked ¼ S. on N. face, dug pits, 18 x 18 x 12 ins., N. and S. of post 5½ ft. dist., and raised a mound of earth 1½ ft. high, 3½ ft. base around post.
97.30	The corner to sections 29-30-31-32
	58.00 chs. 20.30 chs.
	Land level. " mountainous.
	Soil 2nd & 3rd rate
	Vegetation of Bunchgrass & Sagebrush
	John B. Scally Compassman Oct 17th 1882.

Township 28 North Range 44 West

6th Principal Meridian

Chains	North, between Sections 29 and 30.
	Variation 14° 50' East.
	Over level land
23.00	Leave Flat bears N. W. & S. E. and ascend.
40.00	Set a Land stone 12 x 10 x 6 ins., 8 ins. in the ground, for ¼ Sec. Cor., marked ¼ on W face, dug pits 18 x 18 x 12 ins., E. and W. of stone 5½ ft. dist., and raised a mound of earth 1½ ft. high, 3½ ft. base. On Top of Hill E. and W.
58.00	Enter Flat bears E. & W.
80.00	Set a Land stone 18 x 8 x 6 ins. 8 ins. in the ground for Cor. to Secs. 19-20-29-30 marked with 2 notches on S. and 1 notches on E. edges, dug pits 18 x 18 x 12 ins. in each Sec., 5½ ft. dist., and raised a mound of earth 2 ft. high, 4½ ft. base.
	Land level.
	Soil 2nd & 3rd rate
	Vegetation of Bunchgrass & Sagebrush

Township 28 North Range 44 West

6th Principal Meridian.

Chains	East, on a random line between Sections 20 and 29.
	Variation 14° 50' East.
	Over level land
27.00	Leave Flat bears N. E. & S. W. and ascend.
40.00	Set temporary ¼ Sec. Cor.
80.36	Intersect N. & S. line, 28 lks. South of cor. to secs. 20-21-28-29 from which corner, I run S. 89° 48' W. on a true line between sections 20-29
	Variation 14° 50' East
40.18	Set a sand stone 14 x 8 x 2 ins., 10 ins. in the ground, for ¼ Sec. Cor., marked ¼ on N face, dug pits 18 x 18 x 12 ins., N and S. of stone 5½ ft. dist., and raised a mound of earth 1½ ft. high, 3½ ft. base.
80.36	The corner to sections 19-20-29-30
	Land level. and Rolling.
	Soil 2nd & 3rd rate
	Vegetation of Bunchgrass & Sagebrush.
	G. E. Lentner Oct. 17th 1882

Township 28 North Range 44 West

6th Principal Meridian.

Chains	West, on a random line between Sections 19 and 30.
	Variation 14° 50' East.
	Over level land
40.00	Set temporary ¼ Sec. Cor.
78.44	Intersect W. B. of Tp. 47 lks. South of cor. to secs. 19-24-25-30 from which corner, I run S. 89° 40' E. on a true line, between sections 19-30
	Variation 14° 50' East.
38.44	Set a sand stone 12 x 10 x 7 ins., 8 ins. in the ground, for ¼ Sec. Cor., marked ¼ on N face, dug pits 18 x 18 x 12 ins., N and S. of stone 5½ ft. dist., and raised a mound of earth 1½ ft. high, 3½ ft. base.
78.44	The corner to sections 19-20-29-30
	Land level.
	Soil 2nd & 3rd rate
	Vegetation of Bunchgrass & Sagebrush.
	John B. Brady Compassman Oct 17th 1882

Township 28 North Range 44 West

6th Principal Meridian.

Chains	North, between Sections 19 and 20.
	Variation 14° 50' East.
	Over level land
4.50	Leave Flat bears N. W. & S. E. and ascend.
30.00	Top of Ridge, bears N. W. & S. E. and descend.
40.00	Set a land stone 8 x 8 x 5 ins., 8 ins. in the ground, for ¼ Sec. Cor., marked ¼ on W face, dug pits 18 x 18 x 12 ins., E and W. of stone 5½ ft. dist., and raised a mound of earth 1½ ft. high, 3½ ft. base.
80.00	Set a land stone 18 x 12 x 7 ins. 12 ins. in the ground for Cor. to Secs. 17-18-19-20 marked with 8 notches on S. and 8 notches on E. edges, dug pits 18 x 18 x 12 ins. in each Sec., 5½ ft. dist. and raised a mound of earth 2 ft. high, 4½ ft. base.
	Land 4.50 Chs. level. & 75.50 Chs. mountainous.
	Soil 2nd & 3rd rate
	Vegetation of Bunchgrass & Sagebrush.

Township 28 North Range 44 West

6th Principal Meridian.

Chains	East, on a random line between Sections 17 and 20.
	Variation 14° 40' East.
	Ascend.
12.00	Top of Hill bears N. W. & S. E. and descend.
25.00	Cross low Sag and ascend.
30.00	Top of Hill bears N. W. & S. E. and descend.
33.25	Cross low Sag and ascend.
38.00	Top of Hill bears N. & S. and descend.
40.00	Set temporary ¼ Sec. Cor.
80.18	Intersect N. & S. line, 17 lks. North of cor. to secs. 16-17-20-21 from which corner, I run N. 89° 58' W. on a true line between sections 17-20
	Variation 14° 40' East
40.09	Set a land stone 11 x 8 x 7 ins., 8 ins. in the ground, for ¼ Sec. Cor., marked ¼ on N. face, dug pits 18 x 18 x 12 ins., N and S. of stone 5½ ft. dist., and raised a mound of earth 1½ ft. high, 3½ ft. base.
80.18	The corner to sections 17-18-19-20
	Land hilly
	Soil 2nd & 3rd rate
	Vegetation of Bunchgrass & Sagebrush.
	G. E. Kentner Oct. 17th 1882

Township 28 North Range 44 West

6th Principal Meridian.

Chains	West, on a random line between Sections 18 and 19.
	Variation 14° 40' East.
	Descend.
0.00	Cross Wash, 100 lks. wide, Course N. W. and ascend.
12.00	Top of Hill bears N. W. & S. E. and descend.
20.00	Cross Wash, 120 lks. wide, Course N. W. and ascend.
27.00	Top of Hill bears N. & S. and descend.
30.00	Cross Wash, 75 lks. wide, Course N. & S. and ascend.
40.00	Set temporary ¼ Sec. Cor.
78.00	Intersect W. B. of Tp. 8 lks. North of cor. to secs. 13-18-19-24 from which corner, I run N. 89° 57' E. on a true line, between sections 18-19
	Variation 14° 40' East.
80.00	Set a Land stone 8 x 9 x 7 ins., 8 ins. in the ground, for ¼ Sec. Cor., marked ¼ on N face, dug pits 18 x 18 x 12 ins., N and S. of stone 5½ ft. dist., and raised a mound of earth 1½ ft. high, 3½ ft. base.
78.00	The corner to sections 17-18-19-20
	Land hilly
	Soil 2nd & 3rd rate
	Vegetation of Bunchgrass & Sagebrush
	John B. Grady Compassman Oct 17th 1882.

Township 28 North Range 44 West

6th Principal Meridian.

Chains	North, between Sections 17 and 18.
	Variation 14° 40' East.
	Ascend.
2.00	Top of Hill bears E. & W. and descend.
9.50	Cross low Sag and ascend.
16.00	Top of Hill bears N. W. & S. E. and descend.
34.00	Cross Wash, 120 lks. wide, Course N. W. and ascend.
40.00	Set a Land stone 10 x 10 x 8 ins., 8 ins. in the ground, for ¼ Sec. Cor., marked ¼ on W face, dug pits 18 x 18 x 12 ins., E and W. of stone 5½ ft. dist., and raised a mound of earth 1½ ft. high, 3½ ft. base.
47.00	Top of Hill bears E. & W. and descend.
50.00	Cross Wash, 90 lks. wide, Course N. W. and ascend.
57.00	Top of Hill bears N. W. & S. E. and descend.
77.00	Cross low Sag and ascend.
80.00	Set a Land stone 12 x 9 x 7 ins. 8 ins. in the ground for Cor. to Secs. 7-8-17-18 marked with 4 notches on S. and 5 notches on E. edges, dug pits 18 x 18 x 12 ins. in each Sec., 5½ ft. dist. and raised a mound of earth 2 ft. high, 4½ ft. base.
	Land hilly
	Soil 2nd & 3rd rate
	Vegetation of Bunchgrass & Sagebrush

Township 28 North Range 44 West

6th Principal Meridian.

Chains East, on a random line between Sections 8 and 17.

Variation 14° 40' East.

Ascend.

2.00 Top of Hill bears N. W. & S. E. and descend.

3.00 Enter Flat bears N. E. & S. W.

35.00 Leave Flat bears N. E. & S. W and ascend.

40.00 Set temporary ¼ Sec. Cor.

80.21 Intersect N. & S. line, 49 lks. North of cor. to secs. 8-9-16-17 from which corner, I run N. 89° 39 W. on a true line between sections 8-17

Variation ~~15° 6.5'~~ 14° 40' East

40.11 Set a sand stone 16 x 14 x 12 ins., 10 ins. in the ground, for ¼ Sec. Cor., marked ¼ on N face, dug pits 18 x 18 x 12 ins., N. and S. of stone 5½ ft. dist., and raised a mound of earth 1½ ft. high, 3½ ft. base.

80.21 The corner to sections 7-8-17-18

Land hilly & level.

Soil 2nd & 3rd rate

Vegetation of Bunchgrass & Sagebrush

G. E. Hentner Oct. 17th 1882

Township 28 North Range 44 West

6th Principal Meridian.

Chains West, on a random line between Sections 7 and 18.

Variation 14° 40' East.

Ascend.

8.00 Top of Hill bears N. W. & S. E. and descend.

8.00 Cross Wash, 100 lks. wide, Course N. W. and ascend.

40.00 Set temporary ¼ Sec. Cor.

48.00 Top of Hill bears N. E. & S. W. and descend.

57.00 Cross low Sag and ascend.

78.13 Intersect W. B. of Tp. 67 lks. North of cor. to secs. 7-12-13-18 from which corner, I run N. 89° 31' E on a true line, between sections 7-18

Variation 14° 40' East.

38.13 Set a post 3 ft. long, 3 ins. diam. 12 ins. in the ground, for ¼ Sec. Cor., marked ¼ S. on N. face, dug pits, 18 x 18 x 12 ins., N. and S. of post 5½ ft. dist., and raised a mound of earth 1½ ft. high, 3½ ft. base around post.

78.13 The corner to sections 7-8-17-18

Land hilly

Soil 2nd & 3rd rate

Vegetation of Bunchgrass & Sagebrush

John S. Spratly Compassman Oct. 17th 1882

Township 28 North Range 44 West

6th Principal Meridian.

Chains North, between Sections 7 and 8.

Variation. 14° 40' East.

Descend.

2.00 Cross Wash, 100 lks. wide, Course N 20 W and ascend.

7.00 Top of Hill bears E. & W. and descend.

32.00 Cross Wash, 90 lks. wide, Course E. & W. and ascend.

38.00 Top of Hill bears E. & W. and descend.

40.00 Set a Sand stone 12 x 10 x 8 ins., 8 ins. in the ground, for ¼ Sec. Cor., marked ¼ on W face, dug pits 18 x 18 x 12 ins., E. and W. of stone 5½ ft. dist., and raised a mound of earth 1½ ft. high, 3½ ft. base. low Sag and ascend.

58.00 Top of Hill bears N. E. & S. W. and descend.

72.00 Cross Wash, 200 lks. wide, Course N. E. and ascend.

80.00 Set a Sand stone 13 x 10 x 7 ins. 8 ins. in the ground for Cor. to Secs. 5-6-7-8 marked with 5 notches on S. and 5 notches on E. edges, dug pits 18 x 18 x 12 ins. in each Sec., 5½ ft. dist. and raised a mound of earth 2 ft. high, 4½ ft. base.

Land hilly

Soil 2nd & 3rd rate

Vegetation of Bunchgrass & Sagebrush

Township 28 North Range 44 West

6th Principal Meridian.

Chains East, on a random line between Sections 5 and 8.

Variation 14° 40' East.

Descend.

10.00 Cross Wash, 80 lks. wide, Course N. & S. and ascend.

22.00 Top of Hill bears N. & S. and descend.

40.00 Set temporary ¼ Sec. Cor.

20.49 Intersect N. & S. line, 21 lks. North of cor. to secs. 4-5-8-9 from which corner, I run N 89° 51' W. on a true line between sections 5-8

Variation ~~13° 50'~~ 14° 40' East

40.24 Set a Sand stone 18 x 10 x 8 ins., 8 ins. in the ground, for ¼ Sec. Cor., marked ¼ on N face, dug pits 18 x 18 x 12 ins., N. and S. of stone 5½ ft. dist., and raised a mound of earth 1½ ft. high, 3½ ft. base.

85.49 The corner to sections 5-6-7-8

Land hilly

Soil 2nd & 3rd rate

Vegetation of Bunchgrass & Sagebrush.

I carefully examined the adjustments of my solar compass to-day, particularly the latitude and reversing apparatus, and found them correct.

G. E. Kentner Oct 17th 1902.

Township 28 North Range 44 West

6th Principal Meridian.

Chains West, on a random line between Sections 6 and 7.

Variation 14° 40' East.

Ascend.

25.00 *Top of Hill bears* N. & S. *and descend.*

40.00 *Set temporary ¼ Sec. Cor.*

45.00 *Cross low Sag and ascend.*

58.00 *Top of Hill bears* N. W. & S. E. *and descend.*

72.00 *Cross low Sag and ascend.*

78.00 *Intersect* W. B. *of Tp.* 34 *lks.* North *of cor. to secs.* 1-6-7-12 *from which corner, I run* N. 84° 45' E. *on a true line, between sections* 6-7

Variation 14° 40' East.

38.00 *Set a* Land *stone* 18 *x* 6 *x* 8 *ins.,* 8 *ins. in the ground, for ¼ Sec. Cor., marked ¼ on* N. *face, dug pits 18 x 18 x 12 ins.,* N. *and* S. *of stone 5½ ft. dist., and raised a mound of earth 1½ ft. high, 3½ ft. base.*

78.00 *The corner to sections* 5-6-7-8

Land hilly

Soil 2nd & 3rd *rate*

Vegetation of Pinchgrass & Sagebrush

Township 28 North Range 44 West

6th Principal Meridian.

Chains North, on a random line between Sections 5 and 6.

Variation 14° 40' East.

Ascend.

32.00 *Top of Hill bears* E. & W. *and descend.*

40.00 *Set a* Land *stone* 18 *x* 6 *x* 8 *ins.,* 8 *ins. in the ground, for ¼ Sec. Cor., marked ¼ on* W. *face, dug pits 18 x 18 x 12 ins.,* E. *and* W. *of stone 5½ ft. dist., and raised a mound of earth 1½ ft. high, 3½ ft. base.*

71.40 *Intersect the* 7th *Standard Parallel* North *at a point* 9.57 *chs.* West *of the Standard Cor. to Secs.* 33 ~~and~~ *T.* 29 N. *R.* 44 W. *at which point I.*

Set a post, 4 ft. long, 4 ins. square, 12 ins. in the ground, for Closing *Cor. to Secs.* 5 *and* 6 *marked* C. C. *T.* 28 N. *R.* 44 W., *on* S. *S.* 5 *on* E. *and S.* 6 *on* W. *faces, with* 5 *notch on* E. *and* 1 *notch on* W. *faces, dug pits 18 x 18 x 12 ins.* S. E. & W. *of post, 5½ ft. dist. and raised a mound of earth 2 ft. high, 4½ ft. base around post.*

Land hilly

Soil 2nd & 3rd *rate*

Vegetation of Pinchgrass & Sagebrush

I carefully examined the adjustments of my solar compass to-day, particularly the latitude and reversing apparatus, and found them correct.

John B. Brady Compassman Oct. 17th 1912.

GENERAL DESCRIPTION.

The land in this Township is mountainous, rolling, hilly and level. It is covered with vegetation of Bunchgrass & Sagebrush. The soil is 2nd & 3rd rate. The land is watered by Lime Creek. The grazing is good and some portions of the Tp. are well adapted for agriculture.

U. S. Surveyor General's Office.

Plattsmouth Nebr

1883

The foregoing Field Notes of the surveys of the Subdivision Lines of Tp. 28 N Range 44 W. of the Sixth Principal Meridian in Nebraska executed by G. E. Keuleter U. S. Deputy Surveyor, under his contract No 10 dated July 5th 1882 in the month of Oct. 1882 having been critically examined, the necessary corrections and explanations made, the said Field Notes and the surveys they describe are hereby approved.

L. V. Stephenson
U. S. Surveyor-General

General Land Office • Original Field Notes

Book Number

655

The images in this file are photographs of the notes of the original surveys of the State of Nebraska on file in the Office of the Nebraska State Surveyor located in Lincoln, Nebraska.

The original surveys in Nebraska began in the mid 1850's and were completed in the mid 1880's. The Nebraska office of the Surveyor General was closed June 30, 1886.