General Land Office • Original Field Notes

Book Number

665

The images in this file are photographs of the notes of the original surveys of the State of Nebraska on file in the Office of the Nebraska State Surveyor located in Lincoln, Nebraska.

The original surveys in Nebraska began in the mid 1850's and were completed in the mid 1880's. The Nebraska office of the Surveyor General was closed June 30, 1886.

Field Notes

Survey and Subdivision
of
T 17 N of Base Line
of
R 46 W of 6th P.M
in
Nebraska

Executed
by Wm H McBroom deputy Surveyor
under Joint Contract No 94 bearing
date the 1st day of July 1875.

Survey
Commenced Aug 14th 1875
Completed " 19 - 75

List of Names
and duties of assistants
John Crane Chainman
J M McPherson "
Ea Murphy Moundman
C W Hamlin "

Index Diagram
Town 17 N R 46 W.

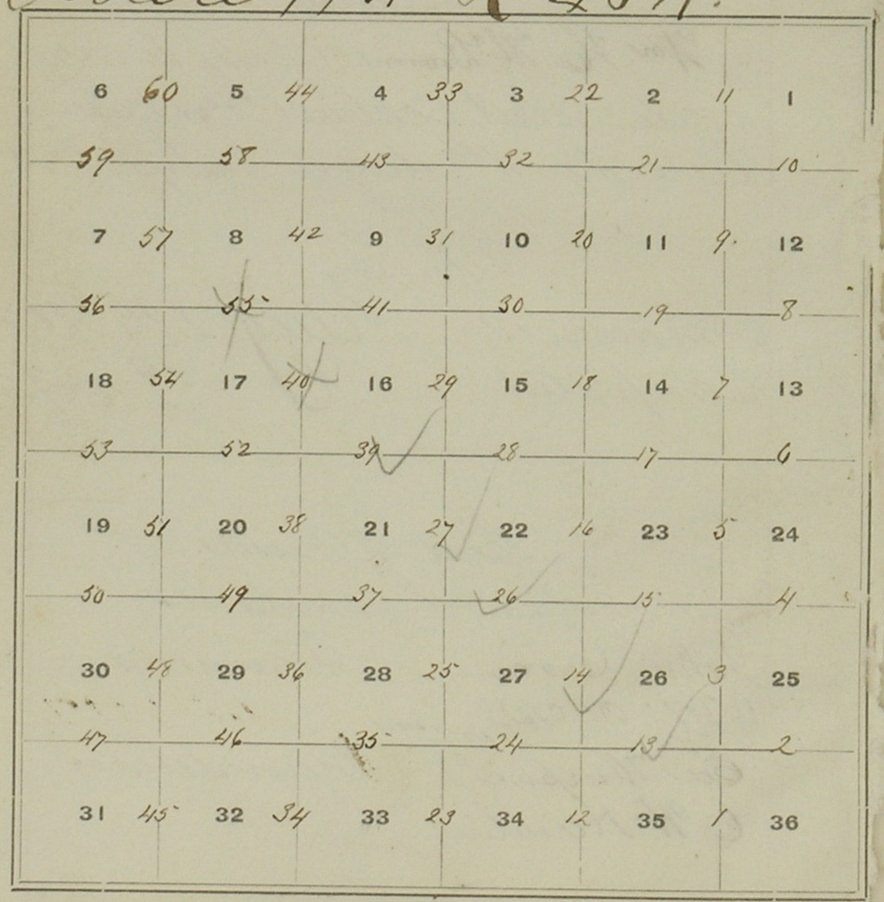

T 17 N R 46 W

To determine the proper adjustment of my Compass for subdividing this Township I Commence at the Corner to T 17 N R 45 & 46 W and run

N on blank line along E boundary of Sec 36

Va 15° E

9:00 To a point 17 links E of 1/4 Sec Cor

10:00 " " 35 " E Cor to Sec. 25 & 36.

To retrace this line or run parallel thereto my Compass must be adjusted to a

Va 15° 15' E

Subdivision Commenced Aug. 14th 1875

T 17 N R 46 W

North betn Secs. 35 and 36
Va 15° 15' E

4000 Set Stone 14x8x5 in Raise pile of stone 2½ ft high from pits 18x24x12 in dep for ¼ Sec Cor

8000 Set Lime Stone 12x14x6 in Raise pile of stone 3 ft high from pits 18x24x12 in dep for Cor to Secs. 25-26-35 & 36

Broken Land Hills Soil 3rd rate

T 17 N R 46 W

East on random line betn Secs. 25 and 36
Va 15° 15' E

4000 Set post for temporary ¼ Sec Cor

8037 Intersect E boundary of Township at Cor to Secs. 25 & 36 from which I run
West on true line betn Secs. 25 & 36
Va 15° 15' E

4018½ Raise mound of earth 2½ ft high from pits 18x24x12 in dep for ¼ Sec Cor

8037 Cor to Secs. 25-26-35 & 36

Broken Land Hills Soil 3rd rate

T 17 N R 46 W

North betn Secs, 23 and 26
Va 15° 15' E

4000 Set Stone 14x7x4 in Raise pile of stone 2½ ft high from pits 18x24x12 in dup for ¼ Sec Cor

8000 Set post 3x3x4 in dup Raise Mound of earth 3 ft high from pits 18x24x12 in dup for Cor to Secs, 23-24-25 & 26

Broken Sand Hills Soil 3rd rate

T 17 N R 46 W

East on random line betn Secs, 24 and 25
Va 15° 15' E

4000 Set post for temporary ¼ Sec Cor

8040 Intersect E boundary of Township 25 links N of Cor to Secs, 24 & 25 from which I run
N 89° 49' W on true line betn Secs, 24 & 25
Va 15° 15' E

4020 Raise Mound of earth 2½ ft high from pits 18x24x12 in dup for ¼ Sec Cor

8040 Cor to Secs, 23-24-25 & 26

Broken Sand Hills Soil 3rd rate

T 17 N R 46 W

		North betn Secs. 23 and 24
		Va 15° 15' E
4	4000	Raise mound of earth 2½ ft high from pits 18x24x12 in disp for 1/4 Sec Cor
8	8000	Raise mound of earth 3 ft high from pits 18x24x12 in disp for Cor to Secs. 13-14-23 & 24
		Broken Land Hills Soil 3rd rate

T 17 N R 46 W

		East on random line betn Secs. 13 and 24
		Va 15° 15' E
	4000	Set post for temporary 1/4 Sec Cor
	8010	Intersect E boundary of Township 25 links N of Cor to Secs. 13 & 24 from which I run
		N 89° 49' W on true line betn Secs. 13 & 24
		Va 15° 15' E
	4005	Raise mound of earth 2½ ft high from pits 18x24x12 in disp for 1/4 Sec Cor
	8016	Cor to Secs. 13-14-23 & 24
		Broken Land Hills Soil 3rd rate

T 17 N R 46 W

North betn Secs 13 and 14
Va 15° 15' E

40 00 Raise mound of earth 2½ ft high from pits 18x24x12 in dep for 1/4 Sec Cor

80 00 Raise mound of earth 3 ft high from pits 18x24x12 in dep for Cor to Secs 11-12-13 & 14

Low Land Hills Soil 3rd rate

T 17 N R 46 W

East on random line betn Secs 12 and 13
Va 15° 15' E
for temporary 1/4 Sec cor

20 00 Enter Basin

30 00 Leave Basin

40 00 Set post for temporary 1/4 Sec cor

80 90 Intersect E boundary of Township 40 links N of Cor to Secs 12 & 13 from which I run
S 89° 45' W on true line betn Secs 12 & 13
Va 15° 15' E

40 45 Raise mound of earth 2½ ft high from pits 18x24x12 in dep for 1/4 Sec Cor

80 90 Cor to Secs 11-12-13 & 14

Low Land Hills Soil 3rd rate

T 17 N R 46 W

North betn Secs 11 and 12
Va 15° 15' E.

4000 Raise Mound of earth 2½ ft high from pits 18x24x12 in deep for ¼ Sec Cor

77 00 old Road
8000 Raise Mound of earth 3 ft high from pits 18x24x12 in deep for Cor to Secs 1-2-11 & 12

Low Land Hills Soil 3rd rate

T 17 N R 46 W

Knowing that I would strike the River less than 8000 chains

I run East on true line betn Secs 1 and 12
Va 15° 15' E

1830 South Bank of River where Raise Mound of earth 2½ ft high from pits 18x24x12 in deep for Meander Corner to Fractional Secs 1 and 12.

T 17 N R 46 W

North on random line betn
Secs. 1 and 2
Va 15° 15' E

1300 Set Stone for temporary M. C.
4000 Point for temporary 1/4 Cor in River
Can not be Established.
6965 North Bank of River set post for temporary M. C.
8000 Intersect South boundary of Township
at Cor to Secs. 1 & 2 from which 2 mm
South on true line betn Secs. 1 & 2
Va 15° 15' E
1035 North Bank of River when
Raise Mound of earth 2½ ft high from pits
18 x 24 x 12 in deep for M. C. to fol Secs 1 & 2
4000 Point for 1/4 Cor in River Can not be Established
6700 South Bank of River when Raise
Mound of earth 2½ ft high from
pits 18 x 24 x 12 in deep for M. C. to fol Secs 1 & 2
8000 Cor to Secs. 1-2-11 & 12
Distance across River ascertained by
Leveling
Low Land Hills Soil 3rd rate

Aug 14, 1875

T 17 N R 46 W

North betn Secs. 34 and 35
Va 15° 15' E
4000 Raise Mound of earth 2½ ft high
from pits 18 x 24 x 12 in deep for 1/4
Sec Cor
8000 Raise Mound of earth 3 ft high
from pits 18 x 24 x 12 in deep for
Cor to Secs. 26-27-34 & 35

Broken Land Hills Soil 3rd rate

T 17 N R 46 W

East on random line betn
Secs. 26 and 35
Va 15° 15' E

4000 Set post for temporary 1/4 Sec Cor

8000 Intersect W and S line at a point
46 links N of Cor to Secs. 25-26-35 & 36
from which I run
N 84° 40' W on true line
betn Secs. 26 & 35
Va 15° 15' E

4000 Raise mound of earth 2½ ft high
from pits 18x24x12 in deep for 1/4
Sec Cor

8000 Cor to Secs. 26-27-34 & 35

Broken Sand Hills Soil 3rd rate

T 17 N R 46 W

North betn Secs. 26 and 27
Va 15° 15' E

4000 Raise mound of earth 2½ ft high
from pits 18x24x12 in deep for 1/4
Sec Cor

8000 Raise mound of earth 3 ft high
from pits 18x24x12 in deep for
Cor to Secs. 22-23-26 & 27

Broken Sand Hills Soil 3rd rate

T 17 N R 46 W

East on random line betn
Lecs 23 and 26
Va 15° 15' E

40 00 Set post for temporary 1/4 Sec Cor

79 80 Intersect N and S line at a point
26 links N of Cor to Secs 23-24-25 & 26
from which I run
N 89° 49' W on true line
betn Secs 23 & 26
Va 15° 15' E

39 90 Set post 2x3x3 in dep Raise
Mound of earth 2½ ft high from
pits 18x24x12 in dep for 1/4 Sec
Cor

79 80 Cor to Secs 22 23 26 & 27

Broken Sand Hills Soil 3rd rate

T 17 N R 46 W

North betn Secs 22 and 23
Va 15° 15' E

40 00 Raise Mound of earth 2½ ft high
from pits 18x24x12 in dep for 1/4
Sec Cor

80 00 Raise Mound of earth 3 ft high
from pits 18x24x12 in dep for
Cor to Secs 14-15-22 & 23

Broken Sand Hills Soil 3rd rate

T 17 N R 46 W

East on random line betn
Secs. 14 and 23
Va 15° 15' E

4000 Set post for temporary 1/4 Sec Cor

7976 Intersect N and S line at a point
10 links N of Cor to Secs. 13 14 23 & 24
from which I run
N 89° 56' W on true line
betn Secs. 14 & 23
Va 15° 15' E

3988 Set post 2x3x3 in dup Raise
Mound of earth 2½ ft high from
pits 18x24x12 in dup for 1/4 Sec
Cor

7976 Cor to Secs. 14-15-22 & 23

Broken Sand Hills Soil 3rd rate

T 17 N R 46 W

North betn Secs. 14 and 15
Va 15° 15' E

4000 Raise Mound of earth 2½ ft high
from pits 18x24x12 in dup for 1/4
Sec Cor

8000 Raise mound of earth 3 ft high
from pits 18x24x12 in dup for
Cor to Secs. 10-11-14 & 15

Broken Sand Hills Soil 3rd rate

T 17 N R 46 W

East on random line betn
Secs. 11 and 14
Va 15° 15' E

4000 Set post for temporary 1/4 Sec Cor

7950 Intersect W and S line at a point
32 links N of Cor to Secs. 11-12-13 & 14
from which I run
N 89° 46' W on true line
betn Secs. 11 & 14
Va 15° 15' E

3975 Set post 2x3x3 in deep Raise
Mound of earth 2½ ft high from
pits 18x24x12 in dep for 1/4 Sec
Cor

7950 Cor to Secs. 10-11-14 & 15

Broken Land Hills Soil 3rd rate

T 17 N R 46 W

North betn Secs. 10 and 11
Va 15° 15' E

4000 Raise Mound of earth 2½ ft high
from pits 18x24x12 in dep for 1/4
Sec Cor

8000 Raise Mound of earth 3 ft high
from pits 18x24x12 in dep for Cor
to Secs. 2-3-10 & 11

Broken Land Hills Soil 3rd rate

T 17 N R 46 W

East on random line betn Secs 2 and 11

Va 15° 15' E

4000 Set post for temporary 1/4 Sec Cor

7990 Intersect N and S line at Cor to Secs 1-2-11 & 12 from which I run

West on true line betn Secs 2 & 11

Va 15° 15' E

3995 Raise mound of earth 2 1/2 ft high from pits 18 x 24 x 12 in deep for 1/4 Sec Cor

7990 Cor to Secs 2-3-10 & 11

Low Land Hills Soil 3rd rate

T 17 N R 46 W

Knowing that I would strike the River less than 80.00 chains

I run North on true line betn Secs 2 and 3

Va 15° 15' E

4000 Raise mound of earth 2 1/2 ft high from pits 18 x 24 x 12 in deep for 1/4 Sec Cor

5500 South Bank of River where Raise mound of earth 2 1/2 ft high from pits 18 x 24 x 12 in deep ~~for 1/4 Sec Cor~~ meander Cor to fractl Secs 2 and 3.

Aug. 15th 1895

Low Land Hills Soil 3rd rate

2/3995 1.997 1/2

T 17 N R 46 W

North betn Secs 33 and 34
Va 15° 15' E

4000 Raise mound of earth 2½ ft high from pits 18x24x12 in deep for 1/4 Sec Cor

8000 Raise mound of earth 3 ft high from pits 18x24x12 in deep for cor to Secs 27-28-33 & 34

Broken Land Hills Soil 3rd rate

T 17 N R 46 W

East on random line betn Secs 27 and 34
Va 15° 15' E

4000 Set post for temporary 1/4 Sec cor from pits 18x24x12 in deep for 1/4

8040 Intersect N and S line at a point 10 links S of Cor to Secs 26-27-34 & 35 from which I run
S 89° 56' W on true line betn Secs 27 & 34
Va 15° 15' E

4020 Raise mound of earth 2½ ft high from pits 18x24x12 in deep for 1/4 Sec Cor

8040 Cor to Secs 27-28-33 & 34

Broken Land Hills Soil 3rd rate

T 17 N R 46 W

North betn. Secs. 27 and 28
Va 15° 15' E

40 00 Raise mound of earth 2½ ft high from pits 18x24x12 in deep for 1/4 Sec Cor

48 00 Ravine N W

59 00 Ravine N E

80 00 Raise mound of earth 3 ft high from pits 18x24x12 in deep for Cor to Secs. 21-22-27 & 28

Broken Land Hills Soil 3rd rate

T 17 N R 46 W

East on random line betn. Secs. 22 and 27
Va 15° 15' E

40 00 Set post for temporary 1/4 Sec Cor

48 00 Ravine N

80 30 Intersect N and S line at a point 20 links S of Cor to Secs. 22-23-26 & 27 from which I run
S 89° 51' W on true line betn. Secs. 22 & 27
Va 15° 15' E

40 15 Raise mound of earth 2½ ft high from pits 18x24x12 in deep for 1/4 Sec Cor

80 30 Cor to Secs. 21-22-27 & 28

Broken Land Hills Soil 3rd rate

T 17 N R. 46 W

		North betn Secs. 21 and 22
		Va 15° 15' E
4	4000	Raise mound of earth 2½ ft high from pits 18x24x12 in deep for ¼ Sec Cor
8	8000	Raise mound of earth 3 ft high from pits 18x24x12 in deep for Cor to Secs. 15-16 21 & 22
		Broken Sand Hills Soil 3rd rate

T 17 N R 46 W

		East on random line betn Secs. 15 and 22
		Va 15° 15' E
	3700	Ravine N W
	4000	Set post for temporary ¼ Sec Cor
	8020	Intersect N and S line at a point 30 links S of Cor to Secs. 14-15-22 & 23 from which I run
		S 89° 47' W on true line betn Secs. 15 & 22
		Va 15° 15' E
	4010	Raise mound of earth 2½ ft high from pits 18x24x12 in deep for ¼ Sec Cor
	8020	Cor to Secs. 15-16 21 & 22
		Broken Sand Hills Soil 3rd rate

T 17 N R 46 W

North betn Secs. 15 and 16
Va 15° 15' E

4 4000 Raise mound of earth 2½ ft high from pits 18x24x12 in deep for ¼ Sec Cor

8 8000 Raise mound of earth 3 ft high from pits 18x24x12 in deep for cor to Secs. 9-10-15 & 16

Low Sand Hills Soil 3rd rate

T 17 N R 46 W

East on random line betn Secs. 10 and 15
Va 15° 15' E

1900 Ravine N

4000 Set post for temporary ¼ Sec Cor

8050 Intersect N and S line at a point 60 links S of Cor to Secs. 10-11-14 & 15 from which I run
S 89° 34' W on true line betn Secs. 10 & 15
Va 15° 15' E

4025 Raise mound of earth 2½ ft high from pits 18x24x12 in deep for ¼ Sec Cor

8050 Cor to Secs. 9-10-15 & 16

Broken Sand Hills Soil 3rd rate

T 17 N R 46 W

North betn Secs. 9 and 10
Va 15° 15' E

4 4000 Raise mound of earth 2½ ft high from pits 18x24x12 in dep for 1/4 Sec Cor

8 8000 Raise mound of earth 3 ft high from pits 18x24x12 in dep for Cor to Secs. 3-4-9 & 10

Broken Land Hills Soil 3rd rate

T 17 N R 46 W

East on random line betn Secs. 3 and 10
Va 15° 15' E

4 00 Raise N E

4000 Set post for temporary 1/4 Sec cor

8030 Intersect N and S line at a point 40 links S of Cor to Secs. 2-3-10 & 11 from which I run
S 89° 43' W on true line betn Secs. 3 & 10
Va 15° 15' E

40 15 Raise mound of earth 2½ ft high from pits 18x24x12 in dep for 1/4 Sec Cor

8030 Cor to Secs. 3-4-9 & 10

Broken Land Hills Soil 3rd rate

T 17 N R 46 W

		North on random line betn Secs 3 and 4
4		Va 15° 15' E
	4000	Set post for temporary 1/4 Sec Cor
8	8000	Intersect N boundary of Township 10 links W of Cor to Secs 3 & 4 from which I run S 4 W on true line betn Secs 3 & 4
		Va 15° 15' E
	4000	Raise mound of earth 2½ ft high from pits 18x24x12 in deep for 1/4 Sec Cor
	8000	Cor to Secs 3-4-9 & 10
		Low Land Hills Soil 3rd rate
		Aug 16th 1875

T 17 N R 46 W

		North betn Secs 32 and 33
		Va 15° 15' E
	4000	Raise mound of earth 2½ ft high from pits 18x24x12 in deep for 1/4 Sec Cor
	8000	Set Lime Stone 12x12x12 in Raise pile of Stone 3 ft high from pits 18x24x12 in deep for Cor to Secs 28-29-32 & 33
		Broken Land Hills Soil 3rd rate

T 17 N R 46 W

East on random line betn
Secs. 28 and 33
Va 15° 15' E

4000 Set post for temporary 1/4 Sec Cor

8000 Intersect N and S line at a point
18 links S of Cor to Secs. 27-28-33 & 34
from which I run
S 89° 52' W on true line
betn Secs. 28 & 33
Va 15° 15' E

4000 Raise mound of earth 2½ ft high
from pits 18x24x12 in dep for 1/4
Sec Cor

8000 Cor to Secs. 28-29-32 & 33

Broken Land Hills Soil 3rd rate

T 17 N R 46 W

North betn Secs. 28 and 29
Va 15° 15' E

4000 Raise mound of earth 2½ ft high
from pits 18x24x12 in dep for 1/4
Sec Cor

8000 Raise mound of earth 3 ft high
from pits 18x24x12 in dep for Cor
to Secs. 20-21-28 & 29

Broken Land Hills Soil 3rd rate

T 17 N R 46 W

East on random line betn
Secs. 21 and 28
Va 15° 15' E

4000 Set post for temporary 1/4 Sec Cor

8023 Intersect N and S line at a point
10 links S of Cor to Secs 21-22-27 & 28.
from which I run
S 89° 56' W on true line
betn Secs. 21 & 28
Va 15° 15' E

40 11 1/2 Raise mound of earth 2 1/2 ft high
from pits 18x24x12 in dep for 1/4
Sec Cor

8023 Cor to Secs. 20-21-28 & 29

Broken Sand Hills Soil 3rd rate

T 17 N R 46

North betn Secs. 20 and 21
Va 15° 15' E

4000 Raise mound of earth 2 1/2 ft high
from pits 18x24x12 in dep 2 for 1/4
Sec Cor

8000 Raise mound of earth 3 ft high
from pits 18x24x12 in dep for
Cor to Secs. 16-17-20 & 21

Broken Sand Hills Soil 3rd rate

T 17 N R 46 W

East on random line betn
Secs. 16 and 21
Va 15° 15' E

4000 Set post for temporary 1/4 Sec Cor

8025 Intersect N and S line at a point
5 links N of Cor to Secs. 15-16-21 & 22
from which I run
N 89° 58' W on true line
betn Secs. 16 & 21
Va 15° 15' E

40 12 1/2 Raise mound of earth 2 1/2 ft high
from pits 18x24x12 in disp for 1/4
Sec Cor

80 25 Cor to Secs. 16-17-20 & 21

Broken Land Hills Soil 3rd rate

T 17 N R 46 W

North betn Secs. 16 and 17
Va 15° 15' E

4000 Raise mound of earth 2 1/2 ft high
from pits 18x24x12 in disp for 1/4
Sec Cor

8000 Raise mound of earth 3 ft high
from pits 18x24x12 in disp for
Cor to Secs. 8-9-16 & 17

Broken Land Hills Soil 3rd rate

T 17 N R 46 W

East on random line betn Secs. 9 and 16

Va 15° 15' E

4000 Set post for temporary 1/4 Sec Cor

8003 Intersect N and S line at a point 22 links S of Cor to Secs. 9-10-15 & 16 from which I run

S 89° 51' W on true line betn Secs. 9 & 16

Va 15° 15' E

4001½ Raise mound of earth 2½ ft high from pits 18x24x12 in dep for 1/4 Sec Cor

8003 Cor to Secs. 8-9-16 & 17

Low Sand Hills Soil 3rd rate

T 17 N R 46 W

North betn Secs. 8 and 9

Va 15° 15' E

4000 Raise mound of earth 2½ ft high from pits 18x24x12 in dep for 1/4 Sec Cor

8000 Raise mound of earth 3 ft high from pits 18x24x12 in dep for Cor to Secs. 4-5-8 & 9 in drain course N.E.

Low Sand Hills Soil 3rd rate

T 17 N R 46 W

East on random line betn
Secs. 4 and 9
Va 15° 15' E

40 00 Set post for temporary 1/4 Sec Cor

80 38 Intersect N and S line at a point
8 links S of Cor to Secs. 3-4-9 & 10
from which I run
S 89° 57' W on true line
betn Secs. 4 & 9
Va 15° 15' E

40 19 Raise mound of earth 2½ ft high
from pits 18 x 24 x 12 in dep for 1/4
Sec Cor

80 38 Cor to Secs. 4-5-8 & 9

Cows sand Hills Soil 3rd rate

T 17 N R 46 W

North on random line betn
Secs. 4 and 5
Va 15° 15' E

40 00 Set post for temporary 1/4 Sec Cor

80 16 Intersect N boundary of Township
25 links W of Cor to Secs. 4 & 5
from which I run
S 11 W on true line
betn Secs. 4 & 5
Va 15° 15' E

40 16 Raise mound of earth 2½ ft high
from pits 18 x 24 x 12 in dep for 1/4
Sec Cor

80 16 Cor to Secs. 4-5-8 & 9

Cows sand Hills Soil 3rd rate

T 17 N R 46 W

		North betn Secs. 31 and 32
		Va 15° 15' E
	4000	Raise mound of earth 2½ ft high
		from pits 18x24x12 in dep for ¼
40		Sec Cor
	8000	Raise mound of earth 3 ft high
80		from pits 18x24x12 in dep for
		Cor to Secs. 29-30-31 & 32
		Broken Land Hills Soil 3rd rate

T 17 N R 46 W

	East on random line betn
	Secs. 29 and 32
	Va 15° 15' E
4000	Set post for temporary ¼ Sec Cor
7980	Intersect N and S line at a point
	39 links N of Cor to Secs. 28-29-32 & 33
	from which I run
	N 89° 43' W on true line
	betn Secs. 29 & 32
	Va 15° 15' E
3990	Raise mound of earth 2½ ft high
	from pits 18x24x12 in dep for ¼
	Sec Cor
7980	Cor to Secs. 29-30-31 & 32
	Broken Land Hills Soil 3rd rate
	Aug 17th 1875

T 17 N R 46 W

		West on random line betn Secs 30 and 31
		Va 15° 15' E
	4000	Set post for temporary 1/4 Sec Cor
40		
	7970	Intersect W boundary of Township 12 links S of Cor to Secs 30 & 31
80		from which I run
		S 89° 55' E on true line betn Secs 30 & 31
		Va 15° 15' E
	3970	Raise mound of earth 2½ ft high from pits 18x24x12 in dep for 1/4
40		Sec Cor
	7970	Cor to Secs 29-30-31 & 32
8		
		Broken Land Hills Soil 3rd rate

T 17 N R 46 W

	North betn Secs 29 and 30
	Va 15° 15' E
4000	Raise mound of earth 2½ ft high from pits 18x24x12 in dep for 1/4
	Sec Cor
8000	Raise mound of earth 3 ft high from pits 18x24x12 in dep for Cor
	to Secs 19-20-29 & 30
	Broken Land Hills Soil 3rd rate

T 17 N R 46 W

East on random line betn
Secs. 20 and 29
Va 15° 15' E

4000 Set post for temporary 1/4 Sec Cor

40 7997 Intersect N and S line at a point
36 links S of Cor to Secs. 20-21-28 & 29
80 from which I run
S 89° 45' W on true line
betn Secs. 20 & 29
Va 15° 15' E

3998 1/2 Raise mound of earth 2 1/2 ft high
from pits 18 X 24 X 12 in dep for 1/4
40 Sec Cor

7997 Cor to Secs. 19-20-29 & 30

Broken Land Hills Soil 3rd rate

T 17 N R 46 W

West on random line betn
Secs. 19 and 30
Va 15° 15' E

4000 Set post for temporary 1/4 Sec Cor

7950 Intersect W boundary of Township
37 links N of Cor to Secs. 19 & 30
from which I run
N 89° 44' E on true line
betn Secs. 19 & 30
Va 15° 15' E

3950 Raise mound of earth 2 1/2 ft high
from pits 18 X 24 X 12 in dep for 1/4
Sec Cor

7950 Cor to Secs. 19-20-29 & 30

Low Land Hills Soil 3rd rate

T 17 N R 46 W

	North betn Secs. 19 and 20
	Va 15° 15' E
4000	Raise mound of earth 2½ ft high
	from pits 18x24x12 in disp for ¼
	Sec Cor
40	
8000	Raise mound of earth 3 ft high
	from pits 18x24x12 in disp for Cor
80	to Secs. 17-18-19 & 20
	Low Sand Hills Soil 3rd rate

T 17 N R 46 W

	East on random line betn
	Secs. 17 and 20
	Va 15° 15' E
4000	Set post for temporary ¼ Sec Cor
7992	Intersect N and S line at a point
	40 links N of Cor to Secs. 16-17-20 & 21
	from which I run
	N 89° 45' W on true line
	betn Secs. 17 & 20
	Va 15° 15' E
3996	Raise mound of earth 2½ ft high
	from pits 18x24x12 in disp for ¼
	Sec Cor
7992	Cor to Secs. 17-18-19 & 20
	Low Sand Hills Soil 3rd rate

T 17 N R 46 W

West on random line betn
Secs. 18 and 19
Va 15° 15' E

40 00 Set post for temporary 1/4 Sec Cor

79 66 Intersect W boundary of Township
49 links N of Cor to Secs. 18 & 19 from
which I run
N 89° 39' E on true line
betn Secs. 18 & 19
Va 15° 15' E

39 66 Raise mound of earth 2½ ft high
from pits 18x24x12 in deep for 1/4
Sec Cor

79 66 Cor to Secs. 17-18-19 & 20

Low Sand Hills Soil 3rd rate

T 17 N R 46 W

North betn Secs. 17 and 18
Va 15° 15' E

40 00 Raise mound of earth 2½ ft high
from pits 18x24x12 in deep for 1/4 Sec
Cor

80 00 Raise mound of earth 3 ft high
from pits 18x24x12 in deep for
Cor to Secs. 7-8-17 & 18

Low Land Hills Soil 3rd rate

T 17 N R 46 W

East on random line betn
Secs. 8 and 17
Va 15° 15' E

4000 Set post for temporary 1/4 sec cor

7985 Intersect N and S line at a point
25 links N of Cor to Secs. 8-9-16 & 17
from which Lxxx
N 89° 49' W on true line
betn Secs. 8 & 17
Va 15° 15' E

3992½ Raise mound of earth 2½ ft high
from pits 18x24x12 in dep for 1/4
Sec Cor.

7985 Cor to Secs. 7-8-17 & 18

Low Land Hills Soil 3rd rate

T 17 N R 46 W

West on random line betn
Secs. 7 and 18
Va 15° 15' E

4000 Set post for temporary 1/4 sec cor

7942 Intersect W boundary of township
33 links S of Cor to Secs. 7 & 18 from
which Lxxx
S 89° 46' E on true line
betn Secs. 7 & 18
Va 15° 15' E

3942 Raise mound of earth 2½ ft high
from pits 18x24x12 in dep for 1/4
Sec Cor

7942 Cor to Secs. 7-8-17 & 18

Low Land Hills Soil 3rd rate

T 17 N R 46 W

	North betn Secs. 7 and 8
	Va 15° 15' E
4000	Raise Mound of earth 2½ ft high
	from pits 18x24x12 in dep for ¼
40	Sec Cor
8000	Raise Mound of earth 3 ft high
80	from pits 18x24x12 in dep for Cor
	to Secs. 5-6-7 & 8
	Low Sand Hills Soil 3rd rate

T 17 N R 46 W

	East on random line betn
	Secs. 5 and 8
	Va 15° 15' E
4000	Set post for temporary ¼ Sec Cor
7993	Intersect N and S line at a point
	40 links N of Cor to Secs. 4-5-8 & 9
	from which I run
	N 89° 45' W on true line
	betn Secs. 5 & 8
	Va 15° 15' E
3996½	Raise Mound of earth 2½ ft high
	from pits 18x24x12 in dep for ¼
	Sec Cor
7993	Cor to Secs. 5-6-7 & 8
	Low Sand Hills Soil 3rd rate

T 17 N R 46 W

		West on random line betn Secs. 6 and 7
		Va 15° 15' E
	4000	Set post for temporary 1/4 Sec Cor
40		
	7950	Intersect W boundary of Township 30 links N of Cor to Secs. 6 & 7 from which I run
80		
		N 89° 47' E on true line betn Secs. 6 & 7
		Va 15° 15' E
	3950	Raise Mound of earth 2½ ft high from pits 18x24x12 in dep for 1/4 Sec Cor
4		
	7950	Cor to Secs. 5-6-7 & 8
		Low Sand Hills Soil 3rd rate

T 17 N R. 46 W

		North on random line betn Secs. 5 and 6
		Va 15° 15' E
	4000	Set post for temporary 1/4 Sec Cor
	8010	Intersect N boundary of Township 25 links E of Cor to Secs. 5 & 6 from which I run
		S 11 E on true line betn Secs. 5 & 6
		Va 15° 15' E
	4010	Raise Mound of earth 2½ ft high from pits 18x24x12 in dep for 1/4 Sec Cor
	8010	Cor to Secs. 5-6-7 & 8
		Low Sand Hills Soil 3rd rate
		Aug 18th 1875

T 17 N. R 46 W

Meanders of the left bank of North Platte River through this Township.

I commence at the meander Cor to Fractional Sections 2 & 35 on North boundary of Township and run thence down Stream with the meanders of the left bank as follows

in Section 2. Va 15° 75 E

	Courses	Chains	Remarks
1			
40	S 58 E	19.50	to meander Cor to fract'l Sec's 1 & 2.
2.			Thence in Section 1
80	S 60 E	46.00	
	S 71¾ E	21.30	
	S 74½ E	21.00	To meander Corner East boundary of Township
3.			

T 17 N. R 46 W 6th P.M.

Meanders of the right bank of North Platte River through this Township.

I commence at meander Cor to fractional Sections 7 & 12 on East boundary of Township and run thence up Stream with the meanders of the right bank as follows.

	Courses	Chains	in Section 12.
4	N 73½ W	38.00	
	N 63 W	28.60	To meander Cor to fractional Sections 1 & 12
			thence in Section 1
5	N 54¼ W	22.30	To meander Cor fr'l Sec's 1 & 12
			thence in Section 2.
6	N 62 W	45.60	
	N 63 W	45.00	To meander Cor to fractional Sections 2 & 3
			thence in Section 3.
7	N 69° W	34.90	
	N 72 W	39.50	To meander Cor to fract'l Sec's 3 & 34 on N. boundary of Township
8			

Aug 19th 1875

T 17 N R 46 W. 6th P.M.

General Discription

The Southern portion of this Township Consists of high broken Sand hills. Soil is 3rd rate. The North part and along the North Platte River is low Sand hills but has good quality of grass for grazing

List of Names

A list of the names of the individuals employed to assist in running, measuring and marking the lines and Corners described in the foregoing field notes of Township 17 North of Range 46. West of 6th PM. in Nebraska showing the respective capacities in which they acted

John Crane } Chainmen
J M McPherson }
Ed Murphy } Mounedmen
C H Hamlin }

We hereby certify that we assisted Wm H McBroom deputy surveyor in surveying subdividing Township 17 N of Base Line of R 46 W of 6th P.M. in Nebraska and that said Township has been to the best of our knowledge and belief well and faithfully surveyed and the boundary monuments planted according to the instructions of the Surveyor General of dimensions Character ~~constructions~~ marking and in the manner as specifically described in the foregoing field notes

Jno Crane Chainmen
J M McPherson
Ed Murphy Mounedmen
C H Hamlin

Subscribed & sworne to by the above named persons before me a Notary Public in & for Cheyenne County Neb this 11th day of Sept 1875

Geo R Gallon
Notary Public

I William H McBroom
Deputy Surveyor do solemnly
swear that in pursuance of
a joint Contract No 94 wherein
Alexander Schlegel and Wm H McBroom
are joint Contractors with E. E.
Cunningham United States Surveyor
General for the Dietrict of Nebraska
and Iowa bearing date the 1st day
of July 1875. I have well faithfully
and truly, in my own proper person
and in strict conformity with the
instructions of the Surveyor
General, the Surveying Manual
and the Laws of the United States
Surveyed all those parts or
portions of Township No 17 N
of Range No 46. West of the
6th Principal Meridian in the
State of Nebraska, as are
represented in the foregoing
field Notes as having been
Surveyed under my direction
and I do further solemnly
swear that all the Corners of

said Surveys have been established and perpetuated in strict accordance with the Surveying Manual, printed Instructions and Special instructions of the Surveyor General, of dimensions Character, construction & marking and in the manner as specifically described in the foregoing field Notes, and that the foregoing are the true and original field Notes of such Survey.

William H. McBroom
Deputy Surveyor

Subscribed and Sworn to before me a Probate Judge in and for Cass County and State of Nebraska this 1st day of November 1875.

H. V. Ellison
Probate Judge

Surveyor Generals Office
Plattsmouth Neb Nov 6th 1875

The foregoing field Notes of the Survey Subdivision of Township No 17 North of Base Line of Range No 46 West of 6th P.M. executed by Wm H McBroom under joint Contract No 94 dated July 1st 1875 in the month of August 1875. having been critically examined the necessary corrections & explanations made the said field Notes and the surveys they describe are hereby approved

Jno C. Clark
Surveyor General

Field Notes
of
The Survey & Subdivision
of
Township No 18 North
of
Range No 46 West
Sw
Nebraska

Executed
by Alexander Schlegel
deputy Surveyor under
joint Contract No 94
dated July 1st 1875

Survey
Commenced July 30th 1875
Completed Aug 4th 1875

List of the Names of the assistants
Henry H. Kirkland Chainman
Charles Patterson "
Herman Lutzen Moundman
Chas M Fairbanks "

10 X 32

[illegible]

Index Diagram

Town 18 N. R 46 W

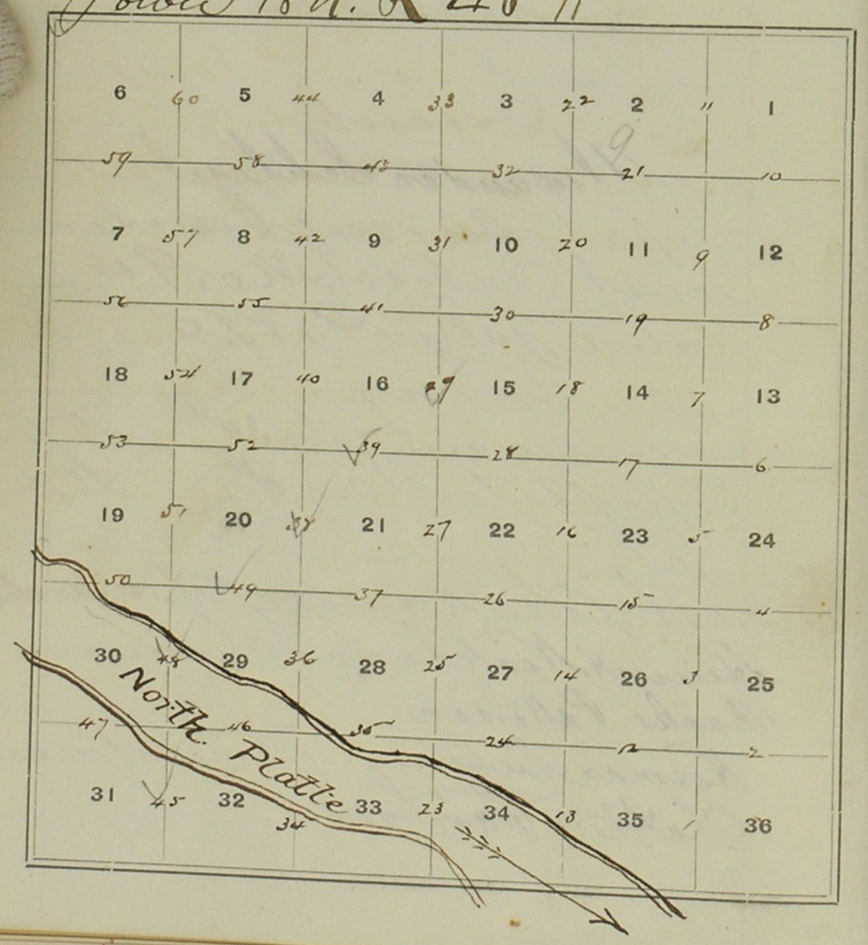

To determine the proper adjustment of my Compass for subdividing this Township I begin at the Cor to Townships 17 & 18 North Ranges 45 & 46 West & run North on blank line along the East boundary of Sec 36 Va 15° East

40.00 To point 18 lks East of gr Cor
80.02 " " 35 " East of Cor to Secs 25 & 36.

Therefore to retrace this line or run a line parallel thereto my Compass must be adjusted to a Variation of 15° 15 E

T 18 N Range 46 W

North bet Sec. 35 & 36
Va 15° 15' E

40.00 Raise mound of earth 2½ ft high from pits 18×24×12 in deep for ¼ Sec Cor

45.00 Enter Sand hills

80.00 Raise mound of earth 3 ft high from pits 18×24×12 in deep for Cor to Secs 25.26.35 and 36

River bottom & hills soil 1st & 3rd rate

T 18 N Range 46 W

Eastward on line bet
Sec. 25 & 36
Va 15° 15' E

40.00 Set Post for temporary ¼ Sec Cor

80.00 Intersect E. boundary of Township 20 links N. of Cor to Sections 25 and 36 from which I run
N 89° 51' W.

On true line bet Secs 25 & 36
Va 15° 15° E.

40.00 Raise mound of Earth 2½ ft high from pits 18×24×12 in deep for ¼ Sec Cor

80.00 Cor to Secs 25.26.35 & 36

Land broken Sandy 3rd rate

T18N Range 46W

North bet Secs. 26 & 25
Var 15° 15' E

40.00 Raise mound of earth 2½ ft high from pits 18×24×12 in dep for ¼ Sec Cor

80.00 Raise mound of earth 3 ft high from pits 18×24×12 in dep for Cor to Secs 23. 24 25 and 26

Broken Sand hills Soil 3rd rate

T18N Range 46W

Eastern random line bet
Secs. 24 & 25
Var 15° 15' E

40.00 Set Post for temporary ¼ Sec Cor

79.88 Intersect E boundary of Township 15 links N of Cor to Secs 24 & 25 from which S run
N 89° 54' W.

On true line between Secs 24 & 25
Var 15° 15' E.

39.94 Raise mound of earth 2½ ft high from pits 18×24×12 in dep for ¼ Sec Cor

79.88 Cor to Secs 23. 24. 25 & 26

Sand hills Soil 3rd rate

T18N Range 46 W

North bet. Secs. 23 & 24
Va 15° 15' E

40.00 Raise mound of earth 2½ ft high from pits 18×24×12 in deep for ¼ Sec Cor

80.00 Raise mound of earth 3 ft high from pits 18×24×12 in deep for Cor to Secs 13.14.23 & 24

Clay Sand hills Soil 3rd rate

T18N Range 46 W

East and West line
bet Secs. 13 & 24
Va 15° 15' E

40.00 Set Post for temporary ¼ Sec Cor

80.33 Intersect E boundary of Township 60 links N of Cor to Secs 13 & 24 from which I run
N 89° 34' W
On true line bet Secs 13 & 24
Va 15° 15' E.

40.16½ Raise mound of earth 2½ ft high from pits 18×24×12 in deep for ¼ Sec Cor

80.33 Cor to Secs 13.14.23 & 24

Land Sandhills Soil 3rd rate

T 18 N. Range 46 W

North bet Secs. 13 & 14
Va 15° 15' E

40.00 Raise mound of earth 2½ ft high from pits 18×24×12 in deep for ¼ Sec Cor

80.00 Raise mound of earth 3 ft high from pits 18×24×12 in deep for Cor to Sections 11.12.13 & 14

Sand hills Soil 3rd rate

T 18 N Range 46 W

Easton random line bet
Secs 12 & 13
Va 15° 15' E

40.00 Set Post for temporary ¼ Sec Cor
79.75 Intersect E. boundary of Township 35 links N of Cor to Secs 12 & 13 from which I run
N 89° 45' W.
On true line between Secs 12 & 13
Va 15° 15' E
39.87½ Raise mound of earth 2½ ft high from pits 18×24×12 in deep for ¼ Sec Cor
79.75 Cor to Secs 11.12.13 & 14

Sand hills Soil 3rd rate

North bet Secs 11 & 12
Va 15° 15' E

40.00 Raise mound of Earth 2½ ft high from pits 18x24x12 in deep for ¼ Sec Cor

80.00 Raise mound of earth 3 ft high from pits 18x24x12 in deep for Cor to Secs 1. 2. 11 & 12

Sandhills Soil 3rd rate

Eastern random line
bet Secs 1 & 12
Va 15° 15' E

40.00 Set Post for temporary ¼ Sec Cor
80:10 Intersect E. boundary of Township 15 links N. of Cor. to Secs 1 and 12 from which I run
N. 89° 54' W
On true line between Secs 1 & 12
Va 15° 15' E.
40:05 Raise mound of earth 2½ ft high from pits 18x24x12 in deep for ¼ Sec Cor
80:10 Cor to Secs. 1. 2. 11 and 12

Land Sandhills Soil 3rd rate

T 18 N Range 46 W

North random line
between Sec.ns 1 & 2
Va 15° 15' E

40.00 Set Post for temporary 1/4 Sec Cor
79.94 Intersect N. boundary of
Township 33 links E. of Cor
to Sec's 1 & 2. from which
I run
S. 14' E.

On true line between Sec's 1 & 2
Va 15° 15' E.

39.94 Raise mound of earth 2½ ft
high from pits 18×24×12 in
dep for 1/4 Sec Cor
79.94 Cor to Sec's 1. 2. 11 & 12

Sand hills Soil 3rd rate
July 30 1875

T 18 N Range 46 W

The Point for Cor to Sec.ns
34 & 35 in South
boundary falling in
the Platte River & there-
fore not Established
I go to the Established
Cor to Sec.ns 25. 26. 35 &
36. & run
Westontrue line between
Sec.ns 26 & 35
Va 15° 15' East
40.00 Raised Mound of earth 2½ ft high from
pits 18×24×12 in for
1/4 Sec Cor
51.00 Enter bottom N.W. & S.E.
59.00 Spring branch S.W.
80.00 Raised Mound of earth 2½ ft high
from pits 18×24×12 in for
Cor to Sec.ns 26. 27. 34
& 35
Land 1st 50 chs rolling 2nd rate
" remainder Bottom
1st rate

T 18 N Range 46 W

Knowing that I will strike the Platte River in less than 80 chains and the Cor to Sec^s 34 & 35 in South boundary being ne The Platte River & Not Established I run South on true line bet Sec^s 34 & 35

Va 15° 15' E

40.00 Raised Mound 2 ft high from pits 18×24×12 in for gr sec cor

43.23 North or left bank of North Platte River Where I set Post 2×3 in × 4 ft 1 ft deep deposited Charred Stake raised Mound 2 ft high from Pits as per instruction for Meander Cor to frac Sec^s 34 & 35

Land bottom 1st rate

T 18 N Range 46 W

North bet Sec^s 26 & 27

Va 15° 15' E

19.00 Spring branch S.W.

30.00 Spring branch S.E.

35.00 Spring branch S.W.

40.00 Raise mound of earth 2½ ft high from pits 18×24×12 in deep for ¼ Sec Cor

Set Lime Stone 19×9×3 in

80.00 Raise mound of earth 3 ft high from pits 18×24×12 in deep for Cor to Sec's 22. 23 26 & 27

Land broken Soil 2nd rate

T 18 N Range 46 W

East on random line bet
Secs 23 & 26
Va 15° 15' E

40.00 Set Post for temporary 1/4 Sec Cor
79.95 Intersect N & S line 20 links N
of Cor to Secs 23.24.25 & 26
from which I run
N 89° 51' W
On true line between Secs 23 & 26
Va 15° 15' E.
39.97½ Raise mound of earth 2½ ft
high from pits 18x24x12 in deep
for 1/4 Sec Cor
79.95 Cor to Secs 22.23.26 & 27

Broken Sand hills Soil 3rd rate

T 18 N Range 46 W

North bet Secs 22 & 23
Va 15° 15' E

40.00 Raise mound of earth 2½ ft
high from pits 18x24x12 in deep
for 1/4 Sec Cor

80.00 Raise mound of earth 3 ft high
from pits 18x24x12 in deep for
Cor to Secs 14.15.22 & 23

Broken Sand hills 3rd rate

here

T18N Range 46 W

East on random line Cet
Secs. 14 & 23
Va 15° 15' E

40.00 Set Post for temporary 1/4
Sec Cor

79.90 Intersect N and S line 5 links
N. of Cor to Secs 13. 14. 23 & 24
from which I run
N 89° 58' W.
On true line between Secs 14 & 23
Va 15° 15' E.

39.95 Raise mound of earth 2½ ft
high from pits 18×24×12 in
deep for 1/4 Sec Cor

79.90 Cor to Sec's 14. 15. 22 & 23

Broken Sand hills Soil 3rd rate

T18N Range 46 W

North Cet Secs. 14 & 15
Va 15° 15' E

40.00 Raise mound of earth 2½ ft
high from pits 18×24×12 in
deep for 1/4 Sec Cor

80.00 Raise mound of earth 3 ft
high from pits 18×24×12 in
deep for Cor to Secs 10. 11
14 & 15

Sand hills Soil 3rd rate

T18N Range 46 W

East on random line bet
Secs. 11 & 14
Va 15° 15' E

40.00 Set post for Temporary ¼ Sec Cor
79.80 Intersect N & S line 15 links
S. of Cor to Secs 11, 12, 13 & 14
from which I run
S. 89° 54' W.
On true line between Secs 11 & 14
Va 15° 15' E.
39.90 Raise mound of Earth 2½ ft
high from pits 18×24×12 in
deep for ¼ Sec Cor
79.80 Cor to Secs 10. 11. 14 & 15

Broken Sandhills Soil 3rd rate

T18N Range 46 W

North bet Secs. 10 & 11
Va 15° 15' E

40.00 Raise mound of earth 2½ ft
high from pits 18×24×12 in
deep for ¼ Sec Cor

80.00 Raise mound of earth 3 ft
high from pits 18×24×12 in
deep for Cor to Secs 2. 3.
10 & 11

Land Sand Hills Soil 3rd rate

T18N Range 46W

Eastern random line bet Secs. 2 & 11
Va 15° 15' E

40.00	Set Post for temporary 1/4 Sec Cor
79.96	Intersect N. & S line 24 lks South of Cor to Sec's 1. 2. 11 & 12. from which I run S 89° 50' W.
	On true line between Secs 2 & 11 Va 15° 15' E.
39.98	Raise mound of earth 2 1/2 ft high from pits 18x24x12 in deep for 1/4 Sec Cor
79.96	Cor to Secs. 2. 3. 10 & 11.
	Broken Sandhills Soil 3rd rate

T18N Range 46W

North random line bet Sec's 2 & 3
Va 15° 15' E

40.00	Set Post for temporary 1/4 Sec Cor
80.42	Intersect N. boundary of Township at the Cor to Sec's 2 & 3 from which I run South.
	On true line between Sec's 2 & 3 Va 15° 15' E.
40.42	Raise mound of earth 2 1/2 ft high from pits. 18x24x12 in deep for 1/4 Sec Cor
80.42	Cor to Sec's 2. 3. 10 & 11
	Broken Sand hills 3rd rate
	July 31st 1875

T18N Range 46 W

North bt Sec. 33 & 34
Va 15° 15' E

3:30	South bank of North Platte River where I run mound of earth 2½ ft high from pits 18×24×12 in deep for Meander Cor to fractional Secs 33 & 34 the river being shallow I chain across
40.00	Point for ¼ Sec Cor in river cannot be established
71.25	North bank of North Platte River where I raise mound of earth 2½ ft high from pits 18×24×12 in for Meander Cor to Fract Secs 33 and 34
80.00	Raise mound of earth 3 ft high from pits 18×24×12 in deep for Cor to Secs 27. 28. 33 and 34

Land river Bottom 1st rate

T18N Range 46 W

East on random line bt
Secs. 27 & 34
Va 15° 15' E

38.44	Wagon Road SE & NW and Spring branch SW.
40.00	Set Post for temporary ¼ Sec Cor
80:10	Intersect N and S line 40 links N of Cor to Secs 26. 27 34 & 35 from which I run N 89° 43' W.

On true line between Secs 27 & 34
Va 15° 15° E.

40.05	Raise mound of earth 2½ ft high from pits 18×24×12 in deep for ¼ Sec Cor
80:10	Cor to Secs 27. 28. 33 & 34

River bottom Soil 1st rate

T18N Range 46 W

North bet Secs 27 & 28
Va 15° 15' E

40.00 Raise mound of earth 2½ ft high from pits 18×24×12 in deep for ¼ Sec Cor

46.00 Enter Sand hills

80.00 Raise mound of earth 3 ft high from pits 18×24×12 in deep for Cor to Secs 21. 22. 27 & 28

Land S ½ level 1st rate
" N ½ broken Sandy 3rd rate

T18N Range 46 W

East & random line bet
Secs 22 & 27
Va 15° 15' E

40.00 Set Post for temporary ¼ Sec Cor

80.16 Intersect N & S line 37 links N of Cor to Secs 22. 23. 26 & 27 from which I run
N 89° 44' W
On true line between Secs 22 & 27
Va 15° 15' E.

40.08 Raise mound of Earth 2½ ft high from pits 18×24×12 in deep for ¼ Sec Cor

80.16 Cor to Secs 21. 22. 27 & 28

Broken Sand hills Soil 3rd rate

T18N Range 46 W

North Cut Secs 21 & 22
Va 15° 15' E

40.00	Raise mound of earth 2½ ft high from pits 18×24×12 in deep for ¼ Sec Cor
80.00	Raise mound of Earth 3 ft high from pits 18×24×12 in deep for Cor to Secs 15.16 21 and 22
	Broken Sand hills 3rd rate

T18N Range 46 W

East on random line
Cut Secs 15 & 22
Va 15° 15' E

40.00	Set Post for temporary ¼ Sec Cor
79.75	Intersect N and S line 12 links N. of Cor to Secs 14.15.22 & 23 from which I run N 89° 55' W.
	On true line between Secs 15 & 22 Va 15° 15' E.
39.87½	Raise mound of earth 2½ ft high from pits 18×24×12 in deep for ¼ Sec Cor
79.75	Cor to Secs 15.16.21 & 22
	Sand hills Soil 3rd rate

here

T18N Range 46 W

North Lat. Secs 15 & 16
Va 15° 15' E

40.00 Raise mound of earth 2½ ft high from pits 18×24×12 in deep for ¼ Sec Cor

80.00 Raise mound of earth 3 ft high from pits 18×24×12 in deep for Cor to Sec's 9.10 15 and 16.

Clay & Sand hills 3rd rate

T18N Range 46 W

East on random line Lat
Secs 10 & 15
Va 15° 15' E

40.00 Set Post for temporary ¼ Sec Cor

79.80 Intersect N and S line 49 links North of Cor to Secs 10.11.14 & 15 from which I run
N 89° 39' W
On true line between Secs 10 & 15
Va 15° 15' E

39.90 Raise mound of earth 2½ ft high from pits 18×24×12 in deep for ¼ Sec Cor

79.80 Cor to Sec's 9.10.15 and 16

Sand hills Soil 3rd rate

T18N Range 46 W

North bet. Secs. 9 & 10
Va 15° 15' E

40.00	Raise mound of earth 2½ ft high from pits 18×24×12 in deep for ¼ Sec Cor
80.00	Raise mound of earth 3 ft high from pits 18×24×12 in deep for Cor to Secs 3.4 9 and 10
	Sand hills Soil 3rd rate

T18N Range 46 W

East on random line bet
Secs. 3 & 10
Va 15° 15' E

40.00	Set Post for temporary ¼ Sec Cor
80.00	Intersect N and S line at Cor to Secs 2.3.10 & 11 from which True West
	On true line between Secs 3 & 10
	Va 15° 15' E
40.00	Raise mound of earth 2½ ft high from pits 18×24×12 in deep for ¼ Sec Cor
80.00	Cor to Secs 3.4.9 & 10
	Broken Sand hills 3rd rate

T18N Range 46 W

on random line

North bet. Secs 3 & 4
Va 15° 15' E

40.00 Set post for temporary 1/4 Sec Cor

80:24 Intersect N. boundary of Township 10 links E. of Cor to Secs 3 & 4 from which I run

S 4' E.

On true line between Secs 3 & 4
Va 15° 15' E.

40:24 Raise mound of earth 2½ ft high from pits 18×24×12 in for 1/4 Sec Cor

80:24 Cor to Sec's 3. 4. 9 & 10

Broken Sand hills Soil 3rd rate
Aug. 1st 1875

T18N Range 46 W

North bet. Secs 32 & 33
Va 15° 15' E

28:00 South bank of North Platte River where I raise mound of Earth 2½ ft high from pits 18×24×12 in deep for Meander Corner to fractional Sec's 32 & 33
River being shallow I chain across

40.00 Point for 1/4 Sec Cor falling in river, cannot be established

80.00 Point for Cor to Sec's 28.29 32 & 33 in river. Cor cannot be established

The river being shallow I chain across

Land South of River low Bottom good grass land

T18 N Range 46 W

From point in River for Cor to Secs 28.29 32 & 33 I run

East on random line bet Secs 28 & 33
Va 15° 15' E

19.63 North or left bank of North Platte River where I set post for temp'y Meander Cor

40.00 Set post for temporary 1/4 Sec Cor

80.03 Intersect N & S line at Cor to Secs 27.28.33 & 34 from which I run

West

On true line between Secs 28 & 33
Va 15° 15' E.

40.01½ Raise mound of earth 2½ ft high from pits 18×24×12 in deep for 1/4 Sec Cor

60.40 North bank of River where I raise mound of earth 3 ft high from pits 18×24×12 in deep for Meander Cor to frac'l Secs 28 and 33.

80.03 Point for Cor to Secs 28.29.32 & 33 in River Platte Bottom 2d rate

T18 N. Range 46 W

From point in River for Cor to Secs 28.29.32 & 33

I run North bet Secs 28 & 29
Va 15° 15' E

6.83 North or left bank of North Platte River where raise mound of earth 2½ ft high from pits 18×24×12 in deep for Meander Cor to fractional Sec's 28 and 29.

40.00 Raise pile of Stone 2½ ft high from pits 18×24×12 in deep for 1/4 Sec Cor

48.00 Wagon road N W & S

80.00 Raise mound of earth 3 ft high from pits 18×24×12 in deep for Cor to Secs 20. 21. 28 and 29

River Bottom Soil 1st rate

80.03
40.03
60.40

F18N Range 46W

Easton random line
Cat. Secs. 21 & 28
Va 15° 15' E

40.00 Set Post for temporary 1/4 Sec Cor

50:00 Enter Sand hills SE NW.

79.87 Intersect N and S line 16 links S. of Cor to Secs 21. 22. 27 & 28 from which I run
S 89° 53' W
On true line between Secs 21 & 28
Va 15° 15' E.

39.93½ Raise mound of earth 2½ ft high from pits 18×24×12 in for 1/4 Sec Cor

79.87 Cor to Sec's 20. 21. 28 and 29

Broken Soil 1st and 3rd rate

F18N Range 46W

North Cat Secs. 20 & 21
Va 15° 15' E

20:00 Enter Sand hills SE & NW

40:00 Raise mound of earth 2½ ft high from pits 18×24×12 in deep for 1/4 Sec Cor

80:00 Raise mound of earth 3 ft high from pits 18×24×12 in for Cor to Secs 16. 17. 20 and 21

Land broken Soil 3rd rate

T18N Range 46 W

East on random line
bet. Secs. 16 & 21
Va 15° 15' E

40.00 Set Post for temporary 1/4 Sec Cor.

79.96 Intersect N and S line 40 links South of Cor to Secs 15. 16. 21 & 22 from which I run S 89° 43' W.

On true line between Secs 16 & 21
Va 15° 15' E.

39.98 Raise mound of earth 2½ ft high from pits 18 x 24 x 12 in deep for 1/4 Sec Cor

79.96 Cor to Secs 16. 17. 20 & 21

Sand hills Soil 3rd rate

T18N. Range 46 W

North bet Secs. 16 & 17
Va 15° 15' E

40.00 Raise mound of earth 2½ ft high from pits 18 x 24 x 12 in deep for 1/4 Sec Cor

80.00 Raise mound of earth 3 ft high from pits 18 x 24 x 12 in deep for Cor to Secs 8. 9. 16 & 17

Sand hills Soil 3rd rate

T18N Range 46 W

Eastonrandom line bet
Sec 9 & 16
Va 15° 15' E

40.00 Set Post for temporary 1/4 Sec Cor

80:10 Intersect N and S line 70 links S. of Cor to Secs 9.10.15 & 16 from which I run
S 89° 30' W.
On true line between Sec's 9 & 16
Va 15° 15' E

40:05 Raise mound of earth 2½ ft high from pits 18×24×12 in deep for 1/4 Sec Cor

80.10 Cor to Secs 8.9.16 & 17

Sand hills Soil 3rd rate

T18N Range 46 W

North between Secs 8 & 9
Va 15° 15' E

40.00 Raise mound of earth 2½ ft high from pits 18×24×12 in deep for 1/4 Sec Cor

80.00 Raise mound of earth 3 ft high from pits 18×24×12 in deep for Cor to Secs 4.5.8 and 9

Land clay & Sand hills 3rd rate

T18N Range 46W

East on random line bet
Secs 4 & 9
Va 15° 15' E

40.00 Set post for temporary 1/4 Sec Cor

80:30 Intersect N and S line 40 links South of Cor to Secs 3.4.9 & 10 from which I run
S. 89° 43' W
On true line between Secs 4 and 9
Va 15° 15' E.

40:15 Raise mound of earth 2½ ft high from pits 18×24×12 in deep for 1/4 Sec Cor

80.30 Cor to Secs 4.5.8 and 9

Broken Sand hills Soil 3rd rate

T18N Range 46W

North on random line bet
Secs 4 & 5
Va 15° 15' E

40.00 Set Post for temporary 1/4 Sec Cor

80:80 Intersect N boundary of Township 60 links W. of Cor to Secs 4 and 5 from which I run
S. 26' W.
On true line between Secs 4 & 5
Va 15° 15' E.

40.80 Raise mound of earth 2½ ft high from pits 18×24×12 in deep for 1/4 Sec Cor

80.80 Cor to Secs 4.5.8 and 9

Broken Sand hills Soil 3rd rate
Aug. 2d 1875

T18N Range 46 W

North bet Secs 31 & 32
Va 15° 15' E

40.00 Raise mound of earth 2½ ft high from pits 18×24×12 in dep for ¼ Sec Cor

57.00 South or right bank of North Platte River where I raise mound of earth 2½ ft high from pits 18×24×12 in dep for Meander Cor to fractional Sections 31 & 32.
The river being shallow I chain across
80.00 Point for Cor to Secs 29, 30, 31 and 32 falling in river cannot be established
Land level 2d rate

T18N Range 46 W

East and West line bet Secs 29 & 32
Va 15° 15' E
This line is in the river Therefore cannot be established.

T 18 N Range 46 W

From point in River for Cor to Secs 29. 30. 31 & 32 I run

West Meander Line Bet Secs 30 & 31

Va 15° 15' E

33.77 South bank of North Platte River where I set post for temporary Meander Cor distance ascertained by chaining

40.00 Set post for temporary 1/4 Sec Cor

79.50 Intersect W. boundary of Township at Cor to Secs 30 & 31 from which I run East

On true line between Secs 30 & 31

Va 15° 15' E

79.50 Raise mound of earth 2½ ft high from pits 18 x 24 x 12 in deep for 1/4 Sec Cor

45.73 South bank of North Platte River raise mound of earth 2½ ft high from pits 18 x 24 x 12 in for Meander Cor to fract^l Sec's 30 and 31

79.50 Point Cor to Sec's 29. 30. 31 & 32

Land River bottom 1st rate

T 18 N Range 46 W

From point in River for Cor to Secs 29. 30. 31 & 32

I run North bet Secs 29 & 30

Va 15° 15' E

40.00 Point for 1/4 Sec Cor in River cannot be established

53.70 North or left bank of North Platte River where raise mound of earth 2½ ft high from pits 18 x 24 x 12 in deep for Meander Cor to fractional Sec's 29 and 30 distance in River ascertained by chaining

80.00 Raise mound of Earth 3 ft high from pits 18 x 24 x 12 in deep for Cor to Sec's 19. 20 29 and 30

River bottom Soil 1st rate

T 18 N Range 46 W

East on random line bet
Sec^s 20 & 29
Va 15° 15' E

38.00 Wagon road S E & N W.

40.00 Set Post for temporary 1/4
See Cor

79.77 Intersect N and S line 23 links
South of Cor to Secs 20. 21
28 and 29. from which I run
S 89° 50' W.

On true line between Secs 20 & 29
Va 15° 15' E.

39.88½ Raise mound of Earth 2½ ft
high from pits 18 x 24 x 12 in
deep for 1/4 See Cor

79.77 Cor to Sec's 19. 20. 29 & 30

Land River bottom Soil 1st rate

T 18 N Range 46 W

~~West on random line bet~~
Sec^s 19 & 30
Va 15° 15' E

Knowing that I would strike
the River in less than 80 Chains
I run

West

On true line between Secs 19 & 30
Va 15° 15' E.

40.00 Raise mound of earth 2½ ft
high from pits 18 x 24 x 12 in
deep for 1/4 See Cor

43.70 North bank of North Platte
River where raise mound
of earth 2½ ft high from
pits 18 x 24 x 12 in deep for
Meander Cor to fractional Sec's
19 and 30

Land River bottom Soil 1st rate

T17 N Range 46 W

North Cut Secs 19 & 20
Va 15° 15' E

29.00	Wagon Road N W & S E.
40.00	Raise mound of Earth 2½ ft high from pits 18×24×12 in for ¼ Sec Cor
50.00	Enter Sand hills
80.00	Set Limestone 16×10×5 in made pits 18×24×12 in deep for Cor to Sec's 17.18.19 and 20.

Land broken Stony Sand hills
Soil 3rd rate

T18 N Range 46 W

East on random line Cut
Secs 17 & 20
Va 15° 15' E

40.00	Set Post for temporary ¼ Sec Cor
80.07	Intersect N and S line 56 links S of Cor to Sec's 16.17.20 & 21 from which I run S 89° 36' W.

On true line between Secs 17 & 20
Va 15° 15' E.

40.03½	Raise mound of Earth 2½ ft high from pits 18×24×12 in deep for ¼ Sec Cor
80.07	Cor to Sec's 17.18.19 and 20

Broken Sand hills Soil 3rd rate

T18N Range 46W

West on random line bet
Secs. 18 & 19
Va 15° 15' E

38.00	Enter bottom
40.00	Set Post for temporary 1/4 Sec Cor
79.40	Intersect W. boundary of Township 46. links N. of Cor to Secs 18 & 19 from which I run
	N. 89°40' E.
	On true line between Secs 18 & 19
	Va 15°15' E.
39.40	Raise mound of earth 2½ ft high from pits 18×24×12 in deep for 1/4 Sec Cor
79.40	Cor to Sec's 17.18.19 & 20

Land broken Soil 1st & 3rd rate

T18N Range 46W

North bet Secs. 17 & 18
Va 15° 15' E

40.00	Raise mound of Earth 2½ ft high from pits 18×24×12 in deep for 1/4 Sec Cor
80.00	Set Limestone 12×9×3 in. raise pile of Stone 2½ ft high from pits 18×24×12 in deep for Cor to Sec's 7. 8. 17 & 18

Land broken Soil 3rd rate

T 18 N Range 46 W

Eastonrandom line Cet
Sec^s 8 & 17
Va 15° 15' E

40.00 Set Post for temporary 1/4 Sec Cor

80.39 Intersect N and S line 63 links South of Cor to Secs 8. 9. 16 & 17 from which I run
S. 89° 33' W.
On true line between Sec's 8 & 17
Va 15° 15' E.

40.19½ Raise mound of earth 2½ ft high from pits 18 x 24 x 12 in deep for 1/4 Sec Cor

80.39 Cor to Secs 7. 8. 17 & 18

Broken Sandhills Soil 3rd

T 18 N Range 46 W

Westonrandom line Cet
Sec^s 7 & 18
Va 15° 15' E

40.00 Set Post for temporary 1/4 Sec Cor

79.48 Intersect W. boundary of Township 31 links N. of Cor to Sec's 7 & 18 from which I run
N. 89° 47' E.
On true line between Sec's 7 & 18
Va 15° 15' E.

39.48 Raise mound of earth 2½ ft high from pits 18 x 24 x 12 in deep for 1/4 Sec Cor

79.48 Cor to Secs 7. 8. 17 and 18

Broken Sand hills Soil 3rd rate

T18N Range 46W

North bet Secs 7 & 8
Va 15° 15' E

40.00 Set Lime Stone 12×6×6. raise mound of earth 2½ ft high from pits 18×24×12 in deep for 1/4 Sec Cor

80.00 Raise mound of earth 3 ft high from pits 18×24×12 in deep for Cor to Secs 5.6 7 and 8

Broken Clay & Sand hills 3rd rate

T18N Range 46W

East on random line bet Secs 5 & 8
Va 15° 15' E

40.00 Set Post for temporary 1/4 Sec Cor

79.86 Intersect N and S line 31 links South of Cor to Sec's 4. 5. 8 & 9 from which I run S. 89° 47' W.

On true line between Secs 5 & 8
Va 15° 15' E.

39.93 Raise mound of earth 2½ ft high from pits 18×24×12 in deep for 1/4 Sec Cor

79.86 Cor to Secs 5.6. 7 and 8

Broken Sand hills 3rd rate

T18n Range 46w

West on random line bet
Secs 6 & 7
Var 15° 15' E

40.00 Set Post for temporary
¼ Sec Cor

79.08 Intersect W. boundary of
Township 55 links N. of Cor
to Secs 6 & 7 from which
I run
N. 89° 36' E.
On true line between Secs 6 & 7
Var 15° 15' E

39.08 Raise mound of earth 2½ ft
high from pits 18 x 24 x 12 in
deep for ¼ Sec Cor

79.08 Cor to Secs 5. 6. 7 & 8

Broken Sand hills Soil 3rd rate

T18n Range 46w

North on random line bet
Secs 5 & 6
Var 15° 15' E

40.00 Set Post for temporary ¼ Sec
Cor

80.40 Intersect N. boundary of Township
30 links W. of Cor to Secs 5 & 6
from which I run
S 13° W.
On true line between Secs 5 & 6
Var 15° 15' E.

40.40 Raise mound of earth 2½ ft
high from pits 18 x 24 x 12 in deep
for ¼ Sec Cor

80.40 Cor to Secs 5. 6. 7 & 8

Broken Sand hills Soil 3rd rate
Aug 3 1875

General Description

This Township is Composed mostly of broken clay & Sand hills & vale The Valley along the Platte is Sandy & flat The River is a Mile Sand bed Stream, the whole township is good for grazing purposes. the Ravines afford both shelter and food and the Platte Bottom though Sandy is covered with a luxurious growth of Bunch grass

Meanders of the left bank of North Platte River through this Township

I commence at the meander Corner to fractional Sections 19 and 24. on west boundary of the Township. and run thence down Stream with the meanders of the left bank as follows

Courses	Chains	in Section 19 Var. 15° 15' E
1 S 39° E	7.20	
S 63° E	35.20	To Meander Cor to fract^l Sec's 19 & 30 Thence in Sec 30
2 S 59½ E	51.30	To Meander Cor, to fract^l Secs 29 & 30 Thence in Section 29
3 S 59¾ E	59.90	
S 60¼ E	42.80	To Meander Cor to fract^l Sec's 28 & 29 thence in Section 28
4 S 65° E	20.80	To Meander Cor to fract^l Sec's 28 & 33 Thence in Section 33
5 S 83° E	39.90	
S 81½ E	21.00	To Meander Cor, fract^l Secs 33 & 34 Thence in Section 34
6 S 75° E	41.00	
S 60¼ E	46.00	To Meander Cor to fract^l Sec's 34 & 35.
7		

Courses	Chains	Thence in Sec 35.
7 S 57° E	45.00	
S 65¼° E	28.70	To Meander Corner to fract.l Sections 2 and 35 on south
8		boundary of Township

Meanders of the right bank of North Platte River through this Township.

I commence at the meander Cor to fractional Sections 3 and 34 on South boundary of Township & run up Stream with the meanders of the right bank as follows Var 15.15 E

Courses	Chains	in Section 34
9 N 72° W	10.60	To meander Cor to fractional Sections 33 & 34 thence
10 N 77° W	39.90	in Section 33
N 68½ W	44.30	To Meander Cor to fractional Sections 32 and 33. Thence
11 N 70½ W	42.60	in Section 32.
N 70¼ W	42.90	To Meander Cor to fractional Sections 31 and 32 thence
12 N 60° W	23.30	in Section 31
N 52½ W	18.24	To Meander Cor to fractional Sections 30 and 31 thence
13 N 51° W	33.30	in Section 30
N 46¾ W	24.40	To Meander Cor to fract.l Sections 25 and 30 on West
14		boundary of Township

Aug 4th 1870

List of Names

A list of the names of the individuals employed to assist in Surveying Township No 18 North of base line of Range No 46 West of 6th P.M in Nebraska and showing the respective Capacities in which they acted

Henry A. Kirkham — Chainman
Charles Patterson — "
Herman Lutzen — Manodman
Chas. M Fairbanks — "

We hereby certify that we assisted Alexander Schlegel deputy surveyor in surveying and subdividing Township 18 North of Base Line of R 46 W of 6th Principal Merid^n in the State of Nebraska and that said Township has been in all respects to the best of our knowledge & belief well & faithfully surveyed and the boundary monuments planted according to the instructions of the Surveyor General of dimensions character construction & marking & in the manner as specifically described in the foregoing field notes

Henry H Kirkham
Charles Patterson Chainman
H Lutzen
C M Fairbanks Manodman

Subscribed & sworn to by the above named persons before me Notary Public in & for Cheyenne County Neb this 14th day of Sept 1875

[illegible] R Dallon
Notary Public

I, Alexander Schlegel, deputy
Surveyor do solemnly swear
that in pursuance of a joint
contract wherein Alexander
Schlegel and Wm. H. McBroom
are joint contractors with E.
E. Cunningham United States
Surveyor General for Nebraska
& Iowa bearing date the 1st
day of July 1875. I have well
faithfully and truly in my
own proper person and in
strict conformity with the
instructions furnished by
the Surveyor General the
Surveying Manual and the
laws of the United States
surveyed all those parts or
portions of Township No 18
North Range 4 6 West of
6th P.M. in Nebraska as are
represented in the foregoing
field notes as having been
surveyed under my
direction. And I do further

solemnly swear that all the
corners of said surveys have
been established and per-
petuated in strict accordance
with the Surveying Manual
& printed instructions and
special instructions of the
Surveyor General of dimensions
character, construction & marking
and in the manner as specifically
described in the foregoing field
notes, and that the foregoing
are the true and original
field notes of such survey

Alexander Schlegel
deputy Surveyor

Signed in my presence &
sworn to before me
the undersigned this 1st
day of November 1875

H. D. Ellison
Probate Judge

Surveyor Generals Office
Plattsmouth Neb Nov 6th 1875

The foregoing field notes of
The Survey and subdivision of Township
No 18 North of Base Line of
Range No 46 West of 6th PM.
Executed by Alexander Schlegel
under joint contract No 97
dated July 1st 1875. in the
months of July & August 1875
having been critically examined
the necessary corrections and
explanations made, the said
field notes and the survey
they describe are hereby approved

Jno. F. Clark
Surveyor General

Field Notes

of

Survey and Subdivision

of

T 19 N of Base Line

of

R 46 W of 6th P.M

in

Nebraska

Executed

by Wm H. McBroom deputy surveyor

under joint Contract No 94 bearing

date the 1st day of July 1875.

Survey

Commenced Aug 20 1875

Completed July 24th 1875

List of Names

and duties of assistants

John Crane Chainman

J. M. McPherson

Ed Murphy Moundman

C. H. Hamlin

Index Diagram
Town 19 N, R, 46 W.

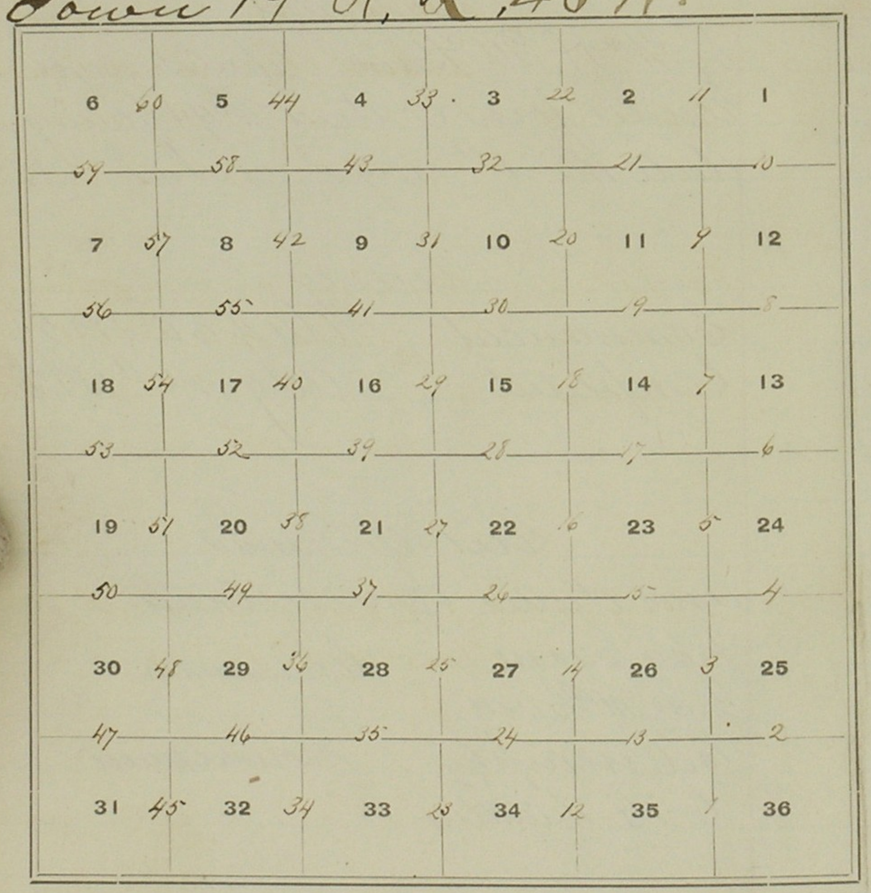

T 19 N R 46 W

Chains To determine the proper adjustment of my compass for subdividing this Township I commence at the corner to Ts 18 & 19 N R 45 & 46 W and run
N on blank line along E boundary of Sec 36

Va 14°50' E

40:00 To a point 11 l'ks E of 1/4 sec cor
80:00 " " " 23 links E of cor to Secs 25 and 36

To retrace this line or run parallel thereto my compass must be adjusted to a
Va of 15° E

Subdivision Commenced
Aug 20th 1875

North betn. Secs. 35 and 36
Va 15° E

40 00 Raise mound of earth 2½ ft high from pits 18x24x12 in deep for cor 1/4 Sec Cor

80 00 Raise mound of earth 3 ft high from pits 18x24x12 in deep for cor to Secs. 25-26-35 & 36

Land broken sand hills 3rd rate

East on random line betn. Secs. 25 and 36
Va 15° E

40 00 Set post for temporary 1/4 Sec cor

79 95 Intersect E boundary of Township at Cor to Secs. 25 & 36 from which I run
West on true line betn. Secs. 25 & 36
Va 15° E

399 97½ Raise mound of earth 2½ ft high from pits 18x24x12 in deep for cor 1/4 Sec Cor

79 95 Cor to Secs. 25-26-35 & 36

Land broken sand hills 3rd rate

T 19 N R 46 W

North betn. Secs. 25 and 26
Va 15° E

40 00 Raise mound of earth 2½ ft high from pits 18x24x12 in deep for 1/4 Sec Cor

30 00 Land hilly & broken high rolling prairie
80 00 Raise mound of earth 3 ft high from pits 18x24x12 in deep for Cor to Secs. 23-24-25 & 26

Land High rolling prairie 2nd rate

T 19 N R 46 W

East on random line betn. Secs. 24 & 25
Va 15° E

40 00 Set post for temporary 1/4 Sec Cor
80 00 Intersect E boundary of Township 30 links N of Cor to Secs. 24 & 25 from which I run
N 89° 47' W on true line betn. Secs. 24 & 25
Va 15° E

40 00 Raise mound of earth 2½ ft high from pits 18x24x12 in deep for 1/4 Sec Cor

80 00 Cor to Secs. 23-24-25 & 26

Land High rolling prairie 2nd rate

T 19 N R 46 W

North betn Secs. 23 and 24
Va 15° E

4000 Raise mound of earth 2½ ft high from pits 18x24x12 in deep for 1/4 Sec Cor

8000 Raise mound of earth 3 ft high from pits 18x24x12 in deep for Cor to Secs. 13-14-23 & 24

Land High rolling prairie 2nd rate

T 19 N R 46 W

East on random line betn Secs. 13 and 24
Va 15° E

4000 Set post for temporary 1/4 Sec Cor

8040 Intersect E boundary of Township 15 links N of Cor to Secs. 13 & 24 from which I run
N 89° 54' W on true line betn Secs. 13 & 24
Va 15° E

4020 Raise mound of earth 2½ ft high from pits 18x24x12 in deep for 1/4 Sec Cor

8040 Cor to Secs. 13-14-23 & 24

Land High rolling prairie sandy 2nd rate

T 19 N R 46 W

North betn. Secs. 13 and 14
Va 15° E

4000 Raise mound of earth 2½ ft high from pits 18x24x12 in deep for 1/4 Sec Cor

8000 Raise mound of earth 3 ft high from pits 18x24x12 in deep for Cor to Secs. 11-12-13 & 14

Land High rolling prairie 2nd rate

T 19 N R 46 W

East on random line betn. Secs. 12 and 13
Va 15° E

4000 Set post for temporary 1/4 Sec Cor

8060 Intersect E boundary of Township 50 links S of Cor to Secs. 12 & 13 from which 2 cor
S 89° 39' W on true line betn. Secs. 12 & 13
Va 15° E

4030 Raise mound of earth 2½ ft high from pits 18x24x12 in deep for 1/4 Sec Cor

8060 Cor to Secs. 11-12-13 & 14

Land High rolling prairie 2nd rate

T 19 N R 46 W

North betn Secs. 11 and 12
Va 15° E

4000 Raise Mound of earth 2½ ft high from pits 18x24x12 in deep for 1/4 Sec Cor

4300 Enter Sand Hills

8000 Raise Mound of earth 3 ft high from pits 18x24x12 in deep for ~~Sec~~ Cor to Secs. 1-2-11 & 12

Land Sand Hills 3rd rate

T 19 N R 46 W

East on random line betn Secs. 1 and 12
Va 15° E

4000 Set post for temporary 1/4 Sec Cor

8030 Intersect E boundary of Township 40 links S of Cor to Secs. 1 & 12 from which I run
S 89° 45' W on true line betn Secs. 1 & 12
Va 15° E

4015 Raise Mound of earth 2½ ft high from pits 18x24x12 in deep for 1/4 Sec Cor

8030 Cor to Secs. 1-2-11 & 12

Land Sand Hills 3rd rate

T 19 N R 46 W

North on random line betn
Secs. 1 and 2
Va 15° E

4000 Set post for temporary 1/4 Sec cor
7942 Intersect N boundary of Township
40 links W of Cor to Secs. 1 & 2
from which 2 mm
S 17 W on true line
betn Secs. 1 & 2
Va 15° E

3942 Raise mound of earth 2½ ft high
from pits 18x24x12 in deep for 1/4
Sec cor
7942 Cor to Secs. 1 & 2

Land Sand Hills 3rd rate
Aug. 20th 1875

T 19 N R 46 W

North betn Secs. 34 and 35
Va 15° E

8.00 Leave Land Hills
4000 Raise mound of earth 2½ ft high
from pits 18x24x12 in deep for 1/4
Sec cor
8000 Raise mound of earth 3 ft high
from pits 18x24x12 in deep for cor
to Secs. 26-27-34 & 35

Land High rolling prairie 2nd rate

T 19 N R 46 W

East on random line betn.
Secs. 26 and 35
Va 15° E

4000 Set post for temporary 1/4 Sec cor
4800 Enter Sand Hills
8000 Intersect N and S line at a point
20 links S of Cor to Secs. 25 26 35 & 36
from which Lmn
S 89° 51' W on true line
betn. Secs. 26 & 35
Va 15° E

4000 Raise mound of earth 2½ ft high
from pits 18x24x12 in deep for 1/4
Sec Cor
8000 Cor to Secs. 26-27-34 & 35

Land High rolling prairie 2nd rate

T 19 N R 46 W

North betn. Secs. 26 and 27
Va 15° E

4000 Raise mound of earth 2½ ft high
from pits 18x24x12 in deep for 1/4
Sec Cor
8000 Raise mound of earth 3 ft high
from pits 18x24x12 in deep for
Cor to Secs. 22 23 26 & 27

Land High rolling prairie 2nd rate

T 19 N R 46 W

East on random line betn
Secs. 23 and 26
Va 15° E

40 00 Set post for temporary 1/4 Sec Cor
7957 Intersect N and S line at a point
50 links N of Cor to Secs. 23 24-25 & 26
from which I run
N 89° 39' W on true line
betn Secs 23 and 26
Va 15° E

397 8/12 Raise mound of earth 2 1/2 ft high
from pits 18 x 24 x 12 in deep for 1/4
Sec Cor
7957 Cor to Secs. 22-23-26 & 27

Land High rolling prairie 2nd rate

T 19 N R 46 W

North betn Secs. 22 and 23
Va 15° E

40 00 Raise mound of earth 2 1/2 ft high
from pits 18 x 24 x 12 in deep for 1/4
Sec Cor
80 00 Raise mound of earth 3 ft high
from pits 18 x 24 x 12 in deep for Cor
to Secs. 14-15-22 & 23

Land High rolling prairie 2nd rate

T 19 N R 46 W

East on random line betn
Secs 14 and 23
Va 15° E

4000 Set post for temporary 1/4 Sec cor
7973 Intersect N and S line at a point
29 links N of Cor to Secs 13-14-23 & 24
from which I run
N 89° 48' W on true line
betn Secs 14 & 23
Va 15° E

3986 1/2 Raise mound of earth 2 1/2 ft high
from pits 18 x 24 x 12 in deep for 1/4
Sec Cor
7973 Cor to Secs 14-15-22 & 23

Land High rolling prairie 2nd rate

T 19 N R 46 W

North betn Secs 14 and 15
Va 15° E

4000 Raise mound of earth 2 1/2 ft high
from pits 18 x 24 x 12 in deep for 1/4
Sec Cor
8000 Raise mound of earth 3 ft high
from pits 18 x 24 x 12 in deep for cor
to Secs 10-11-14 & 15

Land High rolling prairie 2nd rate

T 19 N R 46 W

East on random line betn
Secs. 11 and 14
Va 15° E

4000 Set post for temporary 1/4 Sec Cor
8040 Intersect N and S line at a point
40 links N of Cor to Secs. 11-12-13 & 14
from which I run
N 89° 45' W on true line
betn Secs. 11 and 14
Va 15° E

4020 Raise mound of earth 3 ft high
from pits 18x24x12 in deep for 1/4
~~Cor & Sec Cor~~
8040 Cor to Secs. 10-11-14 & 15

Land High rolling prairie 2nd rate

T 19 N R 46 W

North betn Secs. 10 and 11
Va 15° E

4000 Raise mound of earth 2½ ft high
from pits 18x24x12 in deep for 1/4
Sec Cor
5800 Enter Sand Hills
8000 Raise mound of earth 3 ft high
from pits 18x24x12 in deep for
Cor to Secs. 2-3-10 & 11

Land High rolling prairie 2nd rate

T 19 N R 46 W

East on random line betn
Secs. 2 and 11
Va 15° E
4000 Set post for temporary 1/4 Sec cor
8020 Intersect N and S line at a point
50 links N of Cor to Secs. 1-2-11 & 12
from which I run
N 89°39' W on true line
betn Secs. 2 and 11
Va 15° E
4010 Raise mound of earth 2½ ft high
from pits 18x24x12 in dep for 1/4
Sec Cor
8020 Cor to Secs. 2-3-10 & 11

Land Land Hills 3rd rate

T 19 N R 46 W

North on random line betn
Secs. 2 and 3
Va 15° E
4000 Set post for temporary 1/4 Sec cor
7916 Intersect N boundary of Township
33 W of Cor to Secs. 2 & 3 from
which I run
S 14' W on true line
betn Secs. 2 & 3
Va 15° E
3916 Raise mound of earth 2½ ft high
from pits 18x24x12 in dep for 1/4
Sec Cor
7916 Cor to Secs. 2 & 3. 10 & 11

Land Hills Soil 3rd rate
Aug. 21st 1875

T 19 N R 46 W

North betn Secs 33 and 34
Va 15° E

4000 Raise mound of earth 2½ ft high from pits 18x24x12 in deep for 1/4 Sec Cor

6400 Leave Land Hills & Enter rolling prairie

8000 Raise mound of earth 3 ft high from pits 18x24x12 in deep for Cor to Secs 27-28-33 & 34

Land broken Land Hills 3rd rate

T 19 N R 46 W

East on random line betn Secs 27 and 34
Va 15° E

4000 Set post for temporary 1/4 Sec Cor

7990 Intersect N and S line at a point 12 links S of Cor to Secs 26-27-34 & 35 from which I run
S 89° 55' W on true line betn Secs 27 & 34
Va 15° E

3995 Raise mound of earth 2½ ft high from pits 18x24x12 in deep for 1/4 Sec Cor

7990 Cor to Secs 27-28-33 & 34

Land High rolling prairie 2nd rate

T 19 N R 46 W

North betn Secs. 27 and 28
Va 15° E

40 00 Raise mound of earth 2½ ft high from pits 18x24x12 in deep for 1/4 Sec Cor

80 00 Raise mound of earth 3 ft high from pits 18x24x12 in deep for Cor to Secs. 21-22-27 & 28

Land High rolling prairie 2nd rate

T 19 N R 46 W

East on random line betn Secs. 22 and 27
Va 15° E

40 00 Set post for temporary 1/4 Sec Cor

79 70 Intersect N and S line at a point 30 links N of Cor to Secs. 22 23 26 & 27 from which I run
N 89° 47' W on true line betn Secs. 22 & 27
Va 15° E

39 85 Raise mound of earth 2½ ft high from pits 18x24x12 in deep for 1/4 Sec Cor

79 70 Cor to Secs. 21 22 27 & 28

Land high rolling prairie 2nd rate

T 19 N R 46 W

North betn Secs. 21 and 22
Va 15° E

40 4000 Raise Mound of earth 2½ ft high from pits 18x24x12 in deep for 1/4 Sec Cor

64 8000 Raise Mound of earth 3 ft high from pits 18x24x12 in deep for Cor
80 to Secs. 15-16-21 & 22

Land High rolling prairie 2nd rate

T 19 N R 46 W

East on random line betn
Secs. 15 and 22
Va 15° E

4000 Set post for temporary 1/4 Sec Cor
7934 Intersect E and S line at a point
60 links S of Cor to Secs. 14-15-22 & 23
from which I run
S 89° 34' W on true line
betn Secs. 15 and 22
Va 15° E

3967 Raise Mound of earth 2½ ft high from pits 18x24x12 in deep for 1/4 Sec Cor

7934 Cor to Secs. 15-16-21 & 22

Land High rolling prairie 2nd rate

T 19 N R 46 W

		North betn Secs. 15 and 16
		Va 15° E
400	4000	Raise mound of earth 2½ ft high from pits 18x24x12 in deep for ¼ Sec Cor
640	8000	Raise mound of earth 3 ft high
800		from pits 18x24x12 in deep for Cor to Secs. 9-10-15 & 16
		Land High rolling prairie 2nd rate

T 19 N R 46 W

		East on random line betn Secs. 10 and 15
		Va 15° E
4000		Set post for temporary ¼ Sec Cor
7960		Intersect N and S line at a point 10 links S of Cor to Secs. 10-11-14 & 15
		from which I run
		S 89° 56' W on true line
		betn Secs. 10 & 15
		Va 15° E
3980		Raise mound of earth 2½ ft high from pits 18x24x12 in deep for ¼ Sec Cor
7960		Cor to Secs. 9-10-15 & 16
		Land High rolling prairie 2nd rate

T 19 N R 46 W

	North betn Lcs 9 and 10
	Va 15° E
4000	Raise mound of earth 2½ ft high
	from pits 18x24x12 in deep for 1/4
400	Sec Cor
8000	Raise mound of earth 3 ft high
	from pits 18x24x12 in deep for Cor
640	to Lcs 3-4-9 & 10
800	
	Land High rolling prairie 2nd rate

T 19 N R 46 W

	East on random line betn
	Lcs 3 and 10
	Va 15° E
2900	Enter Land Hills
4000	Set post for temporary 1/4 Sec Cor
7970	Intersect N and S line at a point
	16 links N of Cor to Lcs 2-3-10 & 11
	from which I run
	N 89° 53' W on true line
	betn Lcs 3 & 10
	Va 15° E
3985	Raise mound of earth 2½ ft high
	from pits 18x24x12 in deep for 1/4
	Sec Cor
7970	Cor to Lcs 3-4-9 & 10
	Land Hills Lot 3rd rate

T 19 N R 46 W

North on random line betn
Secs. 3 and 4
Va 15° E

4000	1000	Enter Sand Hills
	4000	Set post for temporary 1/4 Sec cor
	5600	Enter Slough
6400	6700	Leave Slough
8000	7940	Intersect W boundary of Township at Cor to Secs. 3 & 4 from which I run

South on true line
betn Secs. 3 & 4
Va 15° E

3940	Raise Mound of earth 2½ ft high from pits 18x24x12 in deep for 1/4 Sec Cor
7940	Cor to Secs. 3 & 4. 9 & 10

Sand Hills Soil 3rd rate
Aug ~~4~~ ~~3~~ 27th 1875

T 19 N R 46 W

North betn Secs. 32 and 33
Va 15° E

4000	Raise Mound of earth 2½ ft high from pits 18x24x12 in deep for 1/4 Sec Cor
6800	Leave Sand Hills
8000	Raise Mound of earth 3 ft high from pits 18x24x12 in deep for Cor to Secs. 28-29-32 & 33

Sand Hills Soil 3rd rate

J 1

4000

6400
8000

J 19 N R 46 W

East on random line betn
Secs. 28 and 33
Va 15° E
40 00 Set post for temporary 1/4 Sec Cor
80 40 Intersect Grand Island line at a point
30 links N of Cor to Secs. 27-28-33 & 34
from which I run
N 89° 47' W on true line
betn Secs. 28 & 33
Va 15° E
4020 Raise mound of earth 2½ ft high
from pits 18x24x12 in deep for 1/4
Sec Cor
80 40 Cor to Secs. 28-29-32 & 33

Land High rolling prairie 2nd rate

J 19 N R 46 W

North betn Secs. 28 and 29
Va 15° E
4000 Raise mound of earth 2½ ft high
from pits 18x24x12 in deep for 1/4
Sec Cor
8000 Raise mound of earth 3 ft high
from pits 18x24x12 in deep for Cor
to Secs. 20-21-28 & 29

Land High rolling prairie 2nd rate

T 19 N R 46 W

		East on random line betn Secs. 21 and 28
		Va 15° E
40 00	40 00	Set post for temporary 1/4 Sec Cor
	80 30	Intersect N and S line at a point 40 links N of Cor to Secs. 21-22-27 & 28
64 00		from which 2 mm
80 00		N 89° 45' W on true line betn Secs. 21 & 28
		Va 15° E
	40 15	Raise mound of earth 2½ ft high from pits 18x24x12 in deep for 1/4 Sec Cor
	80 30	Cor to Secs. 20-21-28 & 29
		Land High rolling prairie 2nd rate

T 19 N R 46 W

	North betn Secs. 20 and 21
	Va 15° E
40 00	Raise mound of earth 2½ ft high from pits 18x24x12 in deep for 1/4 Sec Cor
80 00	Raise mound of earth 3 ft high from pits 18x24x12 in deep for Cor to Secs. 16-17-20 & 21
	Land High rolling prairie 2nd rate

T 19 N R 46 W

East on random line betn
Secs. 16 and 21
Va 15° E

40 00 Set post for temporary 1/4 Sec cor
80 00 Intersect W and S line at Cor to
Secs. 15-16-21 & 22 from which
I run

West on true line betn
Secs. 16 & 21
Va 15° E

40 00 Raise Mound of earth 2½ ft high
from pits 18x24x12 in deep for 1/4
Sec Cor
80 00 Cor to Secs. 16-17-20 & 21

Land High rolling prairie 2nd rate

T 19 N R 46 W

North betn Secs. 16 and 17
Va 15° E

40 00 Raise Mound of earth 2½ ft high
from pits 18x24x12 in deep for 1/4
Sec Cor
80 00 Raise Mound of earth 3 ft high
from pits 18x24x12 in deep for Cor
to Secs. 8-9-16 & 17

Land High rolling prairie 2nd rate

T 19 N R 46 W

East on random line betn
Secs. 9 and 16
Va 15° E
4000 Set post for temporary 1/4 Sec Cor
7960 Intersect N and S line at a point
40 links N of Cor to Secs. 9-10-15 & 16
from which I run
N 89° 45' W on true line
betn Secs. 9 & 16
Va 15° E
3980 Raise mound of earth 2½ ft high
from pits 18x24x12 in deep for 1/4
Sec Cor
7960 Cor to Secs. 8-9-16 & 17

Land High rolling prairie 2nd rate

T 19 N R 46 W

North betn Secs. 8 and 9
Va 15° E
4000 Raise mound of earth 2½ ft high
from pits 18x24x12 in deep for 1/4
Sec Cor
8000 Raise mound of earth 3 ft high
from pits 18x24x12 in deep for Cor
to Secs. 4-5-8 & 9

Land High rolling prairie 2nd rate

T. 19 N R 46 W

East on random line betn
Secs. 4 and 9
Va 15° E
40 00 Set post for temporary 1/4 Sec Cor
79 70 Intersect N and S line at a point
30 links S of Cor to Secs. 3-4-9 & 10
from which I run
S 89° 47' W on true line
betn Secs. 4 & 9
Va 15° E
39 85 Raise mound of earth 2½ ft high
from pits 18x24x12 in deep for 1/4
Sec Cor
79 70 Cor to Secs. 4-5-8 & 9

Land High rolling prairie 2nd rate

T. 19 N R 46 W

North on random line betn
Secs. 4 and 5
Va 15° E
40 00 Enter sand hills Set post for temporary 1/4 Sec Cor
79 00 Intersect N boundary of Township
40 links E of Cor to Secs. 4 & 5
from which I run
S 17 E on true line
betn Secs. 4 & 5
Va 15° E
39 00 Raise mound of earth 2½ ft high
from pits 18x24x12 in deep for 1/4
Sec Cor
79 00 Cor to Secs. 4 & 5 & 8 and 9

Sand Hills Soil 3rd rate
August 3d 1835

T 19 N R 46 W

North betn Secs 31 and 32
Va 15° E

40 00 Raise mound of earth 2½ ft high from pits 18x24x12 in deep for 1/4 Sec Cor

61 00 Leave Sand Hills

80 00 Raise mound of earth 3 ft high from pits 18x24x12 in deep for Cor to Secs 29-30-31 & 32

Sand Hills Soil 2nd rate

T 19 N R 46 W

East on random line betn Secs 29 and 32
Va 15° E

40 00 Set post for temporary 1/4 Sec Cor

80 00 Intersect N and S line at Cor to Secs 28-29-32 & 33 from which I run

West on true line betn Secs 29 & 32
Va 15° E

40 00 Raise mound of earth 2½ ft high from pits 18x24x12 in deep for 1/4 Sec Cor

80 00 Cor to Secs 29-30-31 & 32

Land High rolling prairie 2nd rate

T 19 R 8 46 W

West on random line betn
Secs. 30 and 31
Va 15° E
40 00 Set post for temporary 1/4 Sec Cor
78 82 Intersect W boundary of Township
39 links S of Cor to Secs. 30 & 31
from which I run
S 89° 45' E on true line
betn Secs. 30 & 31
Va 15° E
38 82 Raise mound of earth 2½ ft high
from pits 18x24x12 in deep for 1/4
Sec Cor
78 82 Cor to Secs. 29-30-31 & 32

Land High rolling prairie 2nd rate

T 19 R 8 46 W

North betn Secs. 29 and 30
Va 15° E
40 00 Raise mound of earth 2½ ft high
from pits 18x24x12 in deep for 1/4
Sec Cor
80 00 Raise mound of earth 3 ft high
from pits 18x24x12 in deep for Cor
to Secs. 19-20-29 & 30

Land High rolling prairie 2nd rate

T 19 N R 46 W

		East on random line betn. Secs. 20 and 29
		Va 15° E
40	40 00	Set post for temporary 1/4 Sec cor
7	80 16	Intersect 4th and 5 line at Cor to Secs. 20-21-28 & 29 from which I run
		West on true line betn. Secs. 20 & 29
		Va 15° E
3	40 08	Raise mound of earth 2½ ft high from pits 18x24x12 in deep for 1/4 Sec Cor
7	80 16	Cor to Secs. 19-20-29 & 30
		Land high rolling prairie 2nd rate

T 19 N R 46 W

	West on random line betn. Secs. 19 and 30
	Va 15° E
40 00	Set post for temporary 1/4 Sec Cor
78 02	Intersect W boundary of Township at Cor to Secs. 19 and 30 from which I run
	East on true line betn. Secs. 19 & 30
	Va 15° E
38 02	Raise mound of earth 2½ ft high from pits 18x24x12 in deep for 1/4 Sec Cor
78 02	Cor to Secs. 19-20-29 & 30
	Land high rolling prairie 2nd rate

T 19 N R 46 W

North betn Secs. 19 and 20
Va 15° E

40 00 Raise mound of earth 2½ ft high
4 from pits 18x24x12 in deep for 1/4
7 Sec Cor

80 00 Raise mound of earth 3 ft high
from pits 18x24x12 in deep for
Cor to Secs. 17-18-19 & 20

Land rolling prairie 2nd rate

T 19 N R 46 W

East on random line betn
Secs. 17 and 20
Va 15° E

40 00 Set post for temporary 1/4 Sec Cor
80 40 Intersect 1st and 5th int at a point
17 links N of Cor to Secs. 16-17-20 & 21
from which I run
N 89° 53' W on true line
betn Secs. 17 & 20
Va 15° E

40 20 Raise mound of earth 2½ ft high
from pits 18x24x12 in deep for 1/4
Sec Cor
80 40 Cor to Secs. 17-18-19 & 20

Land High rolling prairie 2nd rate

T 19 N R 46 W

West on random line betn
Secs 18 and 19
Va 15° E

46	40 00	Set post for temporary 1/4 Sec Cor
78	78 90	Intersect W boundary of Township 40 links N of Cor to Secs 18 & 19 from which I run N 89° 45' E on true line betn Secs 18 & 19
		Va 15° E
3.	38 90	Raise mound of earth 2½ ft high from pits 18x24x12 in deep for 1/4 Sec Cor
7	78 90	Cor to Secs 17-18-19 & 20

Land High rolling prairie 2nd rate

T 19 N R 46 W

North betn Secs 17 and 18
Va 15° E

40 00	Raise mound of earth 2½ ft high from pits 18x24x12 in deep for 1/4 Sec Cor
80 00	Raise mound of earth 3 ft high from pits 18x24x12 in deep for Cor to Secs 7-8-17 & 18

Land High rolling prairie 2nd rate

T 19 N R 46 W

East on random line betn
Secs. 8 and 17
Va 15° E

40 40 00. Set post for temporary 1/4 Sec cor
78 80 00 Intersect N and S line at a point
16 links N of Cor to Secs. 8-9-16 & 17
from which I run
N 89° 53' W on true line
betn Secs. 8 & 17
Va 15° E

38 40 00 Raise mound of earth 2½ ft high
from pits 18 x 24 x 12 in deep for 1/4
Sec Cor

7 80 00 Cor to Secs. 7-8-17 & 18

Land high rolling prairie 2nd rate

T 19 N R 46 W

West on random line betn
Secs. 7 and 18
Va 15° E

40 00 Set post for temporary 1/4 Sec cor
78 32 Intersect W boundary of Township
39 links N of Cor to Secs. 7 & 18 from
which I run
N 89° 45' E on true line
betn Secs. 7 & 18
Va 15° E

38 32 Raise mound of earth 2½ ft high
from pits 18 x 24 x 12 in deep for 1/4
Sec Cor

78 32 Cor to Secs. 7-8-17 & 18

Land high rolling prairie 2nd rate

T 19 N R 46 W

North betn Secs 7 and 8
Va 15° E

40 00 Raise mound of earth 2½ ft high from pits 18x24x12 in deep for ¼ Sec Cor

80 00 Raise mound of earth 3 ft high from pits 18x24x12 in deep for Cor to Secs 5-6-7 & 8

Land High rolling prairie 2nd rate

T 19 N R 46 W

East on random line betn Secs 5 and 8
Va 15° E

4000 Set post for temporary ¼ Sec Cor

7990 Intersect N and S line at a point 18 links N of Cor to Secs 4-5-8 & 9 from which I run
N 89° 52' W on true line betn Secs 5 & 8
Va 15° E

3995 Raise mound of earth 2½ ft high from pits 18x24x12 in deep for ¼ Sec Cor

7990 Cor to Secs 5-6-7 & 8

Land High rolling prairie 2nd rate

T 19 N R 46 W

		West on random line betn Secs. 6 and 7
		Va 15° E
40	40 00	Set post for temporary 1/4 Sec Cor
78	78 00	Intersect W boundary of Township 43 links N of Cor to Secs. 6 & 7
		from which Dem
		N 89° 45' E on true line
		betn Secs. 6 & 7
		Va 15° E
38	3800	Raise Mound of earth 2½ ft high from pits 18 x 24 x 12 in deep for 1/4 Sec Cor
7	78 00	Cor to Secs. 5-6-7 & 8
		Land High rolling prairie 2nd rate

T 19 N R 46 W

		North on random line betn Secs. 5 and 6
		Va 15° E
	3 00	Enter Sand Hills
	40 00	Set post for temporary 1/4 Sec Cor
	7920	Intersect N boundary of Township 30 links E of Cor to Secs. 5 & 6
		from which Dem
		S 13' E on true line
		betn Secs. 5 & 6
		Va 15° E
	3920	Raise Mound of earth 2½ ft high from pits 18 x 24 x 12 in deep for 1/4 Sec Cor
	7920	Cor to Secs. 5 & 6 7 & 8
		Sand Hills Soil 3rd rate
		Aug 24th 1875

General Description

This Township is high dry rolling prairie except in the North and South part where it is broken Sand Hills.
The soil is very good. 2nd and 3rd rate only good for grazing

A List of Names

A list of the names of the individuals employed to assist in running measuring & marking the lines & corners described in the foregoing field notes of Town 19 N R 46 W 6th P.M. in Nebraska, showing the respective capacities in which they acted

Jno Crane
J. M. McPherson Chainman

Ed Murphy Moundman
C. H. Hamlin

We hereby certify that we assisted Wm. H. McBroom deputy surveyor in surveying and subdividing T 19 N of Base Line of R 46 W of 6th PM in Neb and that said Township has been to the best of our knowledge and belief, well and faithfully surveyed and the boundary monuments planted according to the instructions of the surveyor general of dimensions, character, construction & marking and in the manner as specifically described in the foregoing field notes.

Jno Crane Chainman
J M McPherson
Ed Murphy Moundman
C H Hamlin

Subscribed & sworn to by the above named persons before me a Notary Public in & for Cheyenne County Neb this 14th day of Sept 1876

[illegible]
Notary Public

I Wm H McBroom Deputy

Surveyor do Solemnly swear that in pursuance of a joint Contract No 94 wherein Alexander Schlegel & Wm H McBroom are joint Contractors with E. E. Cunningham United States Surveyor General for the District of Nebraska and Iowa bearing date the 1st day of July 1875. I have well, faithfully and truly, in my own proper person and in strict conformity with the instructions of the Surveyor General the Surveying manual and Laws of the United States, Surveyed all those parts or portions of Township No 19 North of Base Line of Range 16 West of 6th Principal Meridian in the State of Nebraska, as are represented in the foregoing field notes as having been surveyed under my direction, and I do further solemnly swear that all the Corners of said Surveys have been established & perpetuated in strict accordance with the Surveying

manual, Printed instructions and Special Instructions of the Surveyor General of dimensions character, construction & marking and in the manner as specifically described in the foregoing field Notes and that the foregoing are the true and original field notes of such Survey

William H. McBroom

Deputy Surveyor

Subscribed and sworn to before me a. Probate Judge in and for Cass County and State of Nebraska this first day of November 1875

H. T. Allison
Probate Judge

Surveyor Generals Office
Plattsmouth Neb Nov 6th 1875

The foregoing field notes of the Survey & subdivision of Township No 19 North of Base Line of Range No 46 West of 6th Principal Meridian in the State of Nebraska Executed by Wm H McBroom under joint Contract No 94 dated July 1st 1875 in the month of August 1875. having been critically examined, the necessary corrections and explanations made, the said field notes and the Survey they describe are hereby approved

Jno. C. Clark
Surveyor General

Field Notes
of
Survey & Subdivision
of
T. 20 N of 1 Base Line
of
R 46 W of 6th P M
in
Nebraska

Executed
by Alexander Schlegel deputy surveyor,
under Jt Contract No. 94 bearing
date the 1st day of July 1875

Survey
Commenced Aug 5th 1835
Completed Aug 9th 1835

List of Names
and duties of Assistants
Henry H. Kirkham
Charles Patterson Chairman

H. Lutzen Momedmen
C. M Fairbanks

Index Diagram

Town 20 N R 46 W

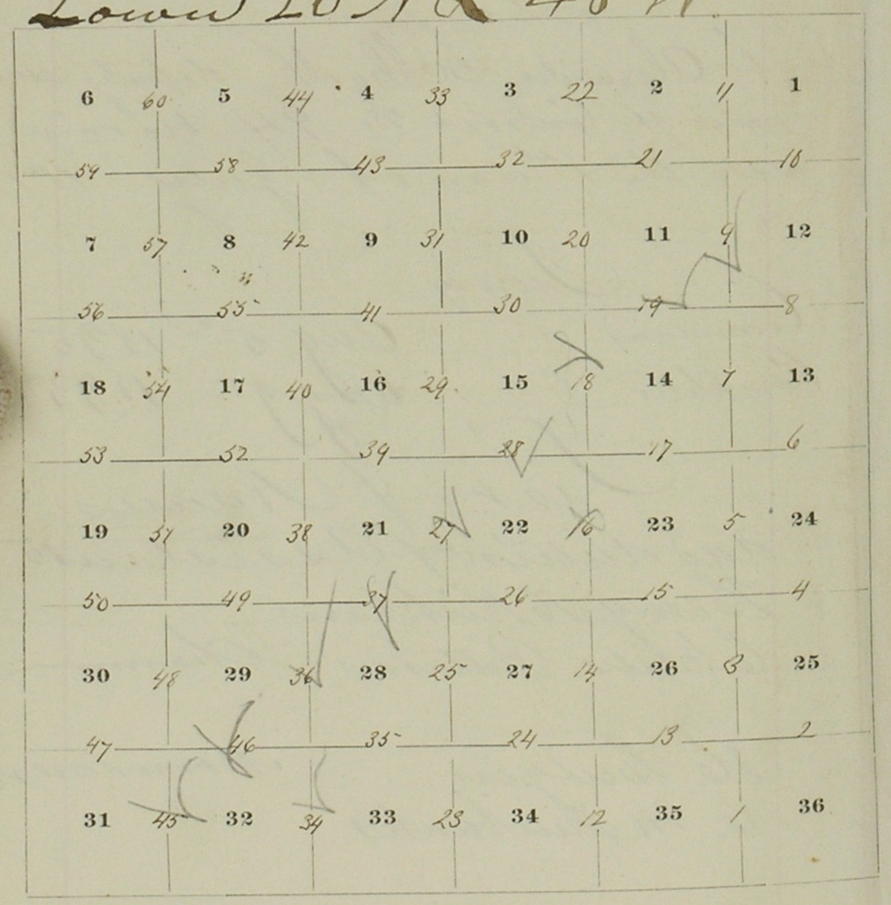

chs

To determine the proper adjustment of my Compass for subdividing this Township I commence at the cor to Tocons. 19 & 20 N. Rs. 45 & 46 W. and run

North on a blank line along E. bdry of Section 36.

Va 15° E

40.00 To a point 10 E of N Sec. cor

80.00 " " " 21 E. cor to Secs. 25 & 36.

To retrace this line or run parallel therewith my compass must be adjusted to a Va of 15° 7' E.

Survey commenced Aug 3rd 1875.

T20 N. R46 W.

N betn secs. 35 & 36
Va 15° 7' E

4000 Set post 12x3x4 ft - 1 ft deep
raise mound of earth 3 ft high
from pits 18x24x12 in deep for
1/4 sec Cor

8000 Set post 3x3x4 ft - 1 ft deep raise
mound of earth 3 ft high
from pits 18x24x12 in deep
for Cor to secs. 25-26-35 & 36

Land level soil 1st rate very dry

T20 N. R46 W.

E on random line betn. secs.
25 & 36
Va 15° 7' E

4000 Set post for temporary 1/4 sec cor
8020 Intersect E boundary of Township
16 links N of Cor to secs. 25 & 36
from which Cor. I run N 89° 53' W
on true line betn. secs. 25 & 36
Va 15° 7' E

4010 Raise mound of earth 3 ft high
from pits 18x24x12 in deep for
1/4 sec Cor
8020 Cor to secs. 25-26-35 & 36

Land hilly rolling 1st rate very
dry & hard

T 20 N R 46 W

	N betn. Secs. 25 & 26
	Va 15° 7' E
4000	Set post 2x3x4 ft 1 ft deep raise
	Mound of earth 3 ft high from
	pits 18x24x12 in deep for 1/4
	Sec Cor
8000	Set post 3x3x4 ft 1 ft deep raise
	Mound of earth 3 ft high from
	pits 18x24x12 in deep for Cor
	to Secs. 23 24 25 & 26
	Land Generally rolling 1st rate dry
	& hauled

T 20 N R 46 W

	E on random line betn. Secs.
	24 & 25
	Va 15° 7' E
4000	Set post for temporary 1/4 sec Cor
7940	Intersect E boundary of Township
	36 links N of Cor to Secs. 24 & 25
	from which 2 chs N 89° 45' W
	on true line betn. Secs. 24 & 25
	Va 15° 7' E
3970	Raise mound of earth 3 ft high
	from pits 18x24x12 in deep for
	1/4 sec Cor
7940	Cor to Secs. 23, 24, 25 & 26
	Land rolling 2nd rate
	dry & hauled

T20 N R46 W

N betn. Secs. 23 and 24
Va 15° 7' E

4000 Set post 2x3x4 ft 1 ft deep raise Mound of earth 3 ft high from pits 18x24x12 in deep for 1/4 Sec Cor

4100 Enter Basin or Valley N.E. & S.W.

8000 Set post 3x3x4 ft 1 ft deep raise Mound of earth 3 ft high from pits 18x24x12 in deep for Cor to Secs. 13-14-23 & 24

Land level soil 2nd rate

T20 N R46 W

E on random line betn. Secs. 13 and 24
Va 15° 7' E

4000 Set post for temporary 1/4 sec cor

6000 Leave Basin or Valley S.W. & N.E.

7950 Intersect E boundary of Township 55 links N of Cor to Secs. 13 & 24 from which I run N 89° 36' W on true line betn. Secs. 13 & 24
Va 15° 7' E

3975 Raise Mound of earth 3 ft high from pits 18x24x12 in deep for 1/4 Sec Cor

7950 Cor to Secs. 13-14-23 & 24

Land level soil 2nd rate

T20 N R 46 W

N betn. Secs. 13 & 14
Va 15° 7' E

4000 Set post 2x3x4 ft 1 ft deep raise
Mound of earth 3 ft high from
pits 18x24x12 in deep for 1/4 sec cor
8000 Set post 3x3x4 ft 1 ft deep raise
Mound of earth 3 ft high from
pits 18x24x12 in deep for cor
to Secs. 11 & 12 - 13 & 14

Land level soil 2nd rate

T20 N R 46 W

E on random line betn. Secs.
12 & 13
Va 15° 7' E
4000 Set post for temporary 1/4 sec cor
6000 Leave Basin or Valley S.E. & N.W.
8006 Intersect E boundary of Township
40 links N of Cor to Secs. 12 & 13
from which 2 run N 89° 45' W on
true line betn. Secs. 12 & 13
Va 15° 7' E
4003 Raise mound of earth 3 ft high
from pits 18x24x12 in deep for
1/4 sec cor
8006 Cor to Secs. 11 - 12 - 13 & 14

Land level soil 2nd rate

T 20 N R 46 W

N betn. Secs. 11 & 12
Va 15° 7' E

1700 Leave Basin S. E. & W.
4000 Set post 2x3x4 ft 1 ft deep raise
Mound of earth 3 ft high from pits
18x24x12 in deep for 1/4 Sec Cor
8000 Set post 3x3x4 ft 1 ft deep raise
Mound of earth 3 ft high from pits
18x24x12 in deep for Cor to Secs.
1-2-11 & 12

Land broken sand hills

T 20 N R 46 W

E on random line betn. Secs.
1 & 12
Va 15° 7' E

4000 Set post for temporary 1/4 Sec Cor
8020 Intersect E boundary of Township
19 links N of Cor to Secs. 1 & 12
from which I run N 89° 52' W on
true line betn. Secs. 1 & 12.
Va 15° 7' E

4010 Raise Mound of earth 3 ft high
from pits 18x24x12 in deep for 1/4
Sec Cor
8020 Cor to Secs. 1-2-11 & 12

Land broken sand hills

T 20 N R 46 W

North on town line betn.
Secs. 1 & 2
Va 15° 7' E

4000 Set post 2x3x3 ft high raise
Mound of earth 2½ ft high from
pits 18x24x12 in deep for 1/4 sec. cor.

7966 Intersect 5th Standard Parallel
North 4.80 chains west of 1/4 Cor
South side of sec 31 T21 N R45 W.
raise Mound of earth 2½ ft high
from 3 pits 18x24x18 for closing
Corner to Secs. 1 & 2 T20 N. R46 W.

Land broken sand hills
Aug 5th 1895

T 20 N. R 46 W

N betn. Secs. 34 & 35
Va 15° 7' E

4000 Set post 2x3x4 ft 1 ft deep raise
Mound of earth 3 ft high from
pits 18x24x12 in deep for 1/4 sec. Cor

8000 Set post 3x3x4 ft 1 ft deep raise
Mound of earth 3 ft high from pits
18x24x12 in deep for Cor to Secs.
26 27 34 & 35

Land rolling 2nd rate dry tillable

T 20 N R 46 W

E on random line betn. Secs. 26 & 35

Va 15° 7' E

4000 Set post for temporary 1/4 sec cor

7990 Intersect N and S line at a point 40 links S of Cor to Secs. 25-26-35 & 36 from which I run S 89° 43' W on true line betn. Secs. 26 & 35

Va 15° 7' E

3995 Raise mound of earth 3 ft high from pits 18 x 24 x 12 in deep for 1/4 Secs. Cor

7990 Cor to Secs. 26-27-34 & 35

Land rolling 2nd rate dry & hard

T 20 N R 46 W

N betn. Secs. 26 & 27

Va 15° 7' E

4000 Set post 2 x 3 x 4 ft 1 ft deep raise mound of earth 3 ft high from pits 18 x 24 x 12 in deep for 1/4 sec cor

8000 Set post 3 x 3 x 4 ft 1 ft deep raise mound of earth 3 ft high from pits 18 x 24 x 12 in deep for Cor to Secs. 22-23-26 & 27

Land rolling 2nd rate dry & hard

T 20 N R 46 W

E on random line betn. secs. 23 & 26

Va 15° 7' E

4000 Set post for temporary 1/4 sec cor

7980 Intersect N and S line at a point 34 links S of Cor to secs. 23-24-25 & 26 from which I run S 89° 45' W on true line betn sec 23 & 26

Va 15° 7' E

3990 Raise mound of earth 3 ft high from pits 18 x 24 x 12 in deep for 1/4 sec Cor

7980 Cor to secs. 22-23-26 & 27

Land rolling 2nd rate

T 20 N. R 46 W

N betn. secs. 22 & 23

Va 15° 7' E

2300 Enter Basin E & W.

4000 Set post 2 x 3 x 4 ft 1 ft deep raise mound of earth 3 ft high from pits 18 x 24 x 12 in deep for 1/4 sec Cor

8000 Set post 3 x 3 x 4 ft 1 ft deep raise mound of earth 3 ft high from pits 18 x 24 x 12 in deep for Cor to secs. 14-15-22 & 23

Land level soil 2nd rate

T. 20 N. R 46 W

	E on random line betn Secs. 14 & 23
	Va 15° 7' E
40 00	Set post for temporary 1/4 Sec Cor
80 37	Intersect N and S line at a point 15 links N of Cor to Secs. 13 14 23 & 24 from which I run N 89° 54' W on true line betn Sec 14 & 23
	Va 15° 7' E
40 18½	Raise mound of earth 3 ft high from pits 18 X 24 X 12 in deep for 1/4 Sec Cor
80 37	Cor to Secs 14-15-22 & 23
	Land level soil 2nd rate

T 20 N R 46 W

	N betn Secs. 14 & 15
	Va 15° 7' E
40 00	Set post 2 X 3 X 4 ft 1 ft deep raise mound of earth 3 ft high from pits 18 X 24 X 12 in deep for 1/4 Sec Cor
41 00	Leave Basin NE & SW
80 00	Set post 3 X 3 X 4 ft 1 ft deep raise mound of earth 3 ft high from pits 18 X 24 X 12 in deep for Cor to Secs. 10-11-14 & 15
	Land broken sandhills

T 20 N R 46 W

E on random line betn. secs 11 & 14

Va 15° 7' E

4000 Set post for temporary 1/4 sec cor

4200 Enter Basin N E & S. W.

8020 Intersect N & S line at a point 37 links N of Cor to secs. 11-12-13 & 14 from which I run N 89° 44 W on true line betn. secs. 11 & 14

Va 15° 7' E

4010 Raise mound of earth 3 ft high from pits 18 x 24 x 12 in deep for 1/4 sec Cor.

8020 Cor to secs. 10-11-14 & 15

Land broken sand hills & rate

T 20 N R 46 W

N betn. Secs. 10 & 11

Va 15° 7' E

4000 Set post 2 x 3 x 4 ft 1 ft deep raise mound of earth 3 ft high from pits 18 x 24 x 12 in deep for 1/4 sec cor

8000 Set post 2 x 3 x 4 ft 1 ft deep raise mound of earth 3 ft high from pits 18 x 24 x 12 in deep for cor to secs. 2-3-10 & 11

Land broken sand hills

T 20 N R 46 W

	E on random line betn. secs. 2 & 11
	Va 15° 7' E
4000	Set post for temporary 1/4 sec cor
7960	Intersect 1st & S link at a point 14 links N of Cor to secs. 1-2 11 & 12 from which I run N 89° 54' W on true line betn. secs. 2 & 11
	Va 15° 7' E
3980	Raise mound of earth 3 ft high from pits 18x24x12 in dep for 1/4 sec Cor
7960	Cor to secs. 2 3 10 & 11
	Land broken Land Hills

T 20 N R 46 W

	North on true line betn. secs. 2 & 3
	Va 15° 7' E
4000	Set post 2x3x3 ft high raise mound of earth 2½ ft high from pits 18x24x12 in dep for 1/4 sec Cor
7955	Intersect 5th Standard Parallel North 4.40 chains west of 1/4 Cor South side of sec 36 T21 N R46 W raise mound of earth 2½ ft high from 3 pits 18x24x18 for closing Corner to secs. 2 & 3 T20 N R46 W
	Land broken Land Hills
	Aug 6th 1875

T 20 N R 46 W

N betn Secs. 33 & 34
Va 15° 7' E

40 00 Set post 2x3x4 ft 1 ft deep raise
Mound of earth 3 ft high from
pits 18x24x12 in deep for 1/4 sec cor

80 00 Set post 3x3x4 ft 1 ft deep raise
Mound of earth 3 ft high from
pits 18x24x12 in deep for Cor to
Secs. 27-28-33 & 34

Land Broken Sand Hills

T 20 N R 46 W

E on random line betn Secs.
27 and 34
Va 15° 7' E

40 00 Set post for temporary 1/4 sec cor

80 15 Intersect N and S line at a point
40 links N of Cor to Secs. 26-27
34 and 35 from which I run N 89° 43'
W on true line betn Secs. 27 and 34
Va 15° 7' E

40 07½ Raise Mound of earth 3 ft high
from pits 18x24x12 in deep for 1/4 sec
Cor

80 15 Cor to Secs. 27-28-33 & 34

Land broken Sand Hills

T 20 N R 46 W

N betn. Secs. 27 and 28
Va 15° 7' E

4000 Set post 2x3x4 ft 1 ft dep raise
Mound of earth 3 ft high from
pits 18x24x12 in dep for 1/4 Sec. Cor
8000 Set post 3x3x4 ft 1 ft dep raise
Mound of earth 3 ft high from
pits 18x24x12 in dep for Cor to
Secs. 21-22-27 and 28

Land broken Sand Hills

T 20 N R 46 W

E on random line betn. Secs.
22 and 27
Va 15° 7' E
4000 Set post for temporary 1/4 Sec Cor
8020 Intersect N and S line at a point
60 links N of Cor to Secs. 22 23 26 and 27
from which I run N 89° 34' W on
true line betn. Secs. 22 and 27
Va 15° 7' E
4010 Raise Mound of earth 3 ft high
from pits 18x24x12 in dep for
1/4 Sec. Cor.
8020 Cor to Secs. 21-22-27 and 28

Land broken Sand Hills

T 20 N R 46 W

N betn Secs. 21 and 22
Va 15° 7' E

20 00 Enter Basin E of W.
40 00 Set post 2x3x4 ft 1 ft deep raise mound of earth 3 ft high from pits 18x24x12 in deep for 1/4 sec cor.
51 00 Leave Basin E & W.
80 00 Set post 3x3x4 ft 1 ft deep raise mound of earth 3 ft high from pits 18x24x12 in deep for Cor to Secs. 15-16 21 and 22.

Land broken Land Hills

T 20 N R 46 W

E on random line betn Secs. 15 and 22
Va 15° 7' E

38 00 Enter Basin N & S.
40 00 Set post for temporary 1/4 sec cor
79 60 Intersect N and S line at a point 31 links N of Cor to Secs. 14, 15-22 and 23 from which I run N 89° 47' W on true line betn Secs. 15 and 22
Va 15° 7' E
39 80 Raise mound of earth 3 ft high from pits 18x24x12 in deep for 1/4 sec cor
79 60 Cor to Secs. 15-16, 21 and 22

Land broken Land Hills

T 20 N R 46 W

	N betn Secs. 15 and 16
	Va 15° 7' E
40 00	Set post 2x3x4 ft 1 ft deep raise
	Mound of earth 3 ft high from
	pits 18x24x12 in deep for 1/4 Sec Cor.
80 00	Set post 3x3x4 ft 1 ft deep raise
	Mound of earth 3 ft high from
	pits 18x24x12 in deep for Cor
	to Secs. 9-10-15 and 16
	Land broken Sand Hills

T 20 N R 46 W

	Con random line betn Secs.
	10 and 15
	Va 15° 7' E
40 00	Set post for temporary 1/4 Sec Cor
79 52	Intersect N and S line at a point
	30 links N of Cor to Secs. 10-11-14 and 15
	from which I run N 89° 47' W on the
	line betn Secs. 10 and 15
	Va 15° 7' E
39 76	Raise Mound of earth 3 ft high
	from pits 18x24x12 in deep for
	1/4 Sec. Cor.
79 52	Cor to Secs. 9-10-15 and 16
	Land broken Sand Hills

T 20 N R 46 W

N betn Secs. 9 and 10
Va 15° 7' E

40 00 Set post 2 x 3 x 4 ft 1 ft deep raise mound of earth 3 ft high from pits 18 x 24 x 12 in deep for 1/4 sec cor

80 00 Set post 3 x 3 x 4 ft 1 ft deep raise mound of earth 3 ft high from pits 18 x 24 x 12 in deep for cor to Secs. 3-4-9 and 10

Land broken Sand Hills

T 20 N R 46 W

E on random line betn Secs. 3 and 10
Va 15° 7' E

40 00 Set post for temporary 1/4 sec cor

80 00 Intersect N and S line at a point 20 links N of Cor to Secs. 2-3-10 & 11 from which I run N 89° 51' W on true line betn Secs. 3 and 10
Va 15° 7' E

40 00 Raise mound of earth 3 ft high from pits 18 x 24 x 12 in deep for 1/4 Sec. Cor

80 00 Cor to Secs. 3-4-9 and 10

Land broken Sand Hills

T 20 N R 46 W

North on true line betn. Secs. 3 and 4

Va 15° 7' E

4000 Set post 2x3x3 ft high raise Mound of earth 2½ ft high from pits 18x24x12 in deep for ¼ sec cor.

7960 Intersect 5th Standard Parallel North 3.95 chains west of ¼ Cor South side of sec 35 T21 N R46 W raise Mound of earth 2½ ft high from 3 pits 18x24x18 for closing Corner to Secs. 3 and 4 T20 N R46 W

Land broken Sand Hills

Aug 7th 1895

T 20 N R 46 W

N betn. Secs. 32 and 33

Va 15° 7' E

4000 Set post 2x3x4 ft 1 ft deep raise Mound of earth 3 ft high from pits 18x24x12 in deep for ¼ sec Cor

8000 Set post 3x3x4 ft 1 ft deep raise Mound of earth 3 ft high from pits 18x24x12 in deep for Cor to Secs. 28 29 32 and 33

Land broken Sand hills

T 20 N R 46 W

E on random line betn. Secs. 28 and 33

Va 15° 7' E

40 00 Set post for temporary 1/4 sec cor

8 00 7 Intersect N and S line at a point 60 links S of Cor to Secs. 27. 28. 33 and 34 from which I run S 89° 34' W on true line betn. Secs. 28 and 33

Va 15° 7' E

40 03 1/2 Raise Mound of earth 3 ft high from pits 18 X 24 X 12 in deep for 1/4 Sec Cor

8 00 7 Cor to Secs. 28. 29. 32 and 33

Land broken sand hills

T 20 N R 46 W

N betn. Secs. 28 and 29

Va 15° 7' E

40 00 Set post 2 X 3 X 4 ft 1 ft deep raise Mound of earth 3 ft high from pits 18 X 24 X 12 in deep for 1/4 sec cor.

80 00 Set post 3 X 3 X 4 ft 1 ft deep raise Mound of earth 3 ft high from pits 18 X 24 X 12 in deep for Cor to Secs. 20. 21. 28 and 29

Land broken Sand Hills

T 20 N R 46 W

E on random line betn Secs. 21 and 28

Va 15° 7' E

4000 Set post for temporary 1/4 sec cor

7950 Intersect N and S line at a point 50 links S of Cor to secs. 21-22-27-28 from which I run S 89°39' W on true line betn Secs. 21 and 28

Va 15° 7' E

3975 Raise mound of earth 3 ft high from pits 18x24x12 in deep for 1/4 sec. cor.

7950 Cor to Secs. 20-21-28 and 29

Land broken Land Hills.

T 20 N R 46 W

N betn Secs. 20 and 21

Va 15° 7' E

4000 Set post 2x3x4 ft 1 ft deep raise mound of earth 3 ft high from pits 18x24x12 in deep for 1/4 sec cor

8000 Set post 3x3x4 ft 1 ft deep raise mound of earth 3 ft high from pits 18x24x12 in deep for Cor to Secs. 16-17-20 and 21

Land broken Land Hills

T 20 N R 46 W

E on random line betn Secs. 16 and 21

Va 15° 7' E

4000 Set post for temporary 1/4 sec cor

80 12 Intersect N and S line at a point 15 links S of Cor to Secs. 15-16-21 & 22 from which I run S 89° 54' W on the line betn Secs. 16 and 21

Va 15° 7' E

4006 Raise Mound of earth 3 ft high from pits 18x24x12 in deep for 1/4 sec cor

80 12 Cor to Secs. 16-17-20 and 21

Land broken Land Hills

T 20 N R 46 W

N betn Secs. 16 and 17

Va 15° 7' E

4000 Set post 2x3x4 ft 1 ft deep raise Mound of earth 3 ft high from pits 18x24x12 in deep for 1/4 sec cor

8000 Set post 3x3x4 ft 1 ft deep raise Mound of earth 3 ft high from pits 18x24x12 in deep for cor to Secs. 8-9-16 and 17

Land broken Land Hills 3rd rat

T 20 N R 46 W

E on random line betn Secs. 9 and 16

Va 15° 7' E

4000 Set post for temporary 1/4 sec cor

7975 Intersect N and S line at a point 25 links N of Cor to Secs. 9-10-15 & 16 from which I run N 89° 49' W on true line betn Secs. 9 & 16

Va 15° 7' E

3987½ Raise mound of earth 3 ft high from pits 18 x 24 x 12 in deep for 1/4 Sec Cor

7975 Cor to Secs. 8-9-16 and 17

Land broken Land Hills

T 20 N R 46 W

N betn Secs. 8 and 9.

Va 15° 7' E

4000 Set post 12 x 3 x 4 ft 1 ft deep raise mound of earth 3 ft high from pits 18 x 24 x 12 in deep for 1/4 sec cor

8000 Set post 3 x 3 x 4 ft 1 ft deep raise mound of earth 3 ft high from pits 18 x 24 x 12 in deep for cor to Secs. 4-5-8 and 9

Land broken Land Hills

T 20 N R 46 W

E on random line betn. Secs. 4 and 9

Va 15° 7' E

4000 Set post for temporary 1/4 sec cor

8030 Intersect N and S line at a point 35 links N of cor to secs. 3-4-9 & 10 from which I run N 89° 45' W on true line betn. Secs. 4 and 9

Va 15° 7' E

40.15 Raise mound of earth 3 ft high from pits 18x24x12 in deep for 1/4 sec cor

80.30 Cor to secs. 4-5-8 and 9

Land broken Sand Hills

T 20 N R 46 W

North on true line betn. Secs. 4 and 5

Va 15° 7' E

4000 Set post 2x3x3 ft high raise mound of earth 2½ high from pits 18x24x12 in deep for 1/4 sec cor.

7975 Intersect 5th Standard Parallel North 3.65 chains west of 1/4 cor South side of sec 34. T21 N R 46 W

Raise mound of earth 2½ ft high from 3 pits 18x24x18 for closing corner to secs. 4 and 5 T 20 N R 46 W

Land broken Sand Hills

aug 8th 1875

T 20 N R 46 W

N betn. Secs. 31 and 32
Va 15° 7' E

4000 Set post 2x3x4 ft 1 ft deep rain
Mound of earth 3 ft high from
pits 18x24x12 in deep for 1/4 sec cor
8000 Set post 3x3x4 ft 1 ft deep rain
Mound of earth 3 ft high from pits
18x24x12 in deep for cor to sec.
29 30 31 and 32

Land broken Land Hills

T 20 N R 46 W

E on random line betn. Secs.
29 and 32
Va 15° 7' E

4000 Set post for temporary 1/4 Sec Cor
7970 Intersect N and S line at a point
50 links N of Cor to Secs. 28. 29. 32 & 33
from which 2 mm N 89° 39' W on
true line betn. Secs. 29 and 32
Va 15° 7' E

3985 Rain Mound of earth 3 ft high
from pits 18x24x12 in deep for 1/4
sec Cor
7970 Cor to Secs. 29-30-31 and 32

Land broken Land Hills

T 20 N R 46 W

West on random line betn Secs. 30 and 31

Va 15° 7' E

4000 Set post for temporary 1/4 Sec Cor

7800 Enter east boundary of Township 41 links N of Cor to Secs. 30 and 31 from which Deer N 89° 42' E on true line betn Secs. 30 and 31

Va 15° 7' E

3800 Pass Mound of earth 3 ft high from pits 18x24x12 in deep for 1/4 Sec Cor

7800 Cor to Secs. 29-30-31 and 32

Land broken Land Hills

T 20 N R 46 W

N betn Secs. 29 and 30

Va 15° 7' E

4000 Set post 12x3x4 ft 1 ft deep raise Mound of earth 3 ft high from pits 18x24x12 in deep for 1/4 Sec Cor

8000 Set post 3x3x4 ft 1 ft deep raise Mound of earth 3 ft high from pits 18x24x12 in deep for Cor to Secs. 19-20-29 and 30

Land broken Land Hills

T 20 N R 46 W

E on random line betn Secs
20 and 29

Va 15° 7' E

4000 Set post for temporary 1/4 sec cor
8050 Intersect N and S line at a point
60 links N of Cor to Secs 20-21-28 & 29
from which I run N 89° 34' W on
true line betn Secs 20 and 29

Va 15° 7' E

4025 Raise mound of earth 3 ft high from
pits 18x24x12 in deep for 1/4 sec cor
8050 Cor to Secs 19-20-29 and 30

Land broken Sand Hills

T 20 N R 46 W

West on random line betn Secs
19 and 30

Va 15° 7' E

4000 Set post for temporary 1/4 sec cor
7808 Intersect west boundary of Township
50 links N of Cor to Secs 19 and 30
from which I run N 89° 38' E on
true line betn Secs 19 and 30

Va 15° 7' E

3808 Raise mound of earth 3 ft high
from pits 18x24x12 in deep for 1/4 sec
Cor
7808 Cor to Secs 19-20-29 and 30

Land broken Sand Hills

T 20 N R 46 W

	N betn Secs 19 and 20
	Va 15° 7' E
40 00	Set post 2x3x4 ft 1 ft deep raise
	Mound of earth 3 ft high from
	pits 18x24x12 in deep for 1/4 sec cor
80 00	Set post 3x3x4 ft 1 ft deep raise
	Mound of earth 3 ft high from
	pits 18x24x12 in deep for Cor to
	Secs 17-18-19 and 20
	Land broken Sand Hills

T 20 N R 46 W

	E on random line betn Secs
	17 and 20
	Va 15° 7' E
40 00	Set post for temporary 1/4 sec cor
80 44	Intersect N and S line at a point
	49 links N of Cor to Secs 16, 17, 20 & 21
	from which Run N 89° 39' W on
	true line betn Secs 17 and 20
	Va 15° 7' E
40 22	Raise Mound of earth 3 ft high
	from pits 18x24x12 in deep for
	1/4 sec Cor.
80 44	Cor to Secs 17-18-19 and 20
	Land broken Sand Hills

J 20 N R 46 W

	West on random line betn Secs 18 and 19
	Va 15° 7' E
4000	Set post for temporary 1/4 Sec Cor
7790	Intersect west boundary of Township 30 links N of Cor to Secs 18 and 19 from which I run N 89° 46' E on true line betn Secs 18 and 19
	Va 15° 7' E
379	Rain mound of earth 3 ft high from pits 18X24X12 in deep for 1/4 Sec Cor
7790	Cor to Secs 17-18-19 and 20
	Land broken Sand Hills

J 20 N R 46 W

	N betn Secs 17 and 18
	Va 15° 7' E
4000	Set post 2X3X4 ft 1 ft deep rain mound of earth 3 ft high from pits 18X24X12 in deep for 1/4 Sec Cor
8000	Set post 3X3X4 ft 1 ft deep rain mound of earth 3 ft high from pits 18X24X12 in deep for Cor to Secs 7-8-17 and 18
	Land broken Sand Hills

T 20 N R 46 W

	E on random line betn Secs 8 and 17
	Va 15° 7' E
40 00	Set post for temporary 1/4 sec cor
8000	Intersect N and S line at a point 15 links N of Cor to secs 8.9-16 and 17 from which I run N 89° 54' W on true line betn Secs 8 and 17
	Va 15° 7' E
4000	Raise mound of earth 3 ft high from pits 18x24x12 in deep for 1/4 sec Cor
8000	Cor to secs 7-8-17 and 18
	Land broken Sand Hills

T 20 N R 46 W

	West on random line betn Secs 7 and 18
	Va 15° 7' E
4000	Set post for temporary 1/4 sec cor
7830	Intersect west boundary of Township 12 links N of Cor to Secs 7 and 18 from which I run N 89° 55' E on true line betn Secs 7 and 18
	Va 15° 7' E
38.30	Raise mound of earth 3 ft high from pits 18x24x12 in deep for 1/4 sec Cor
7830	Cor to secs 7-8-17 and 18
	Land broken Sand Hills

T 20 N R 46 W

N betn Sec. 7 and 8
Va 15° 7' E

4000 Set post 2x3x4 ft 1 ft deep raise
Mound of earth 3 ft high from
pits 18x24x12 in deep for 1/4 sec cor
8000 Set post 3x3x4 ft 1 ft deep raise
Mound of earth 3 ft high from
pits 18x24x12 in deep for Cor to
Sec. 5-6-7 and 8

Land broken Sand Hills

T 20 N R 46 W

E on random line betn Sec.
5 and 8
Va 15° 7' E

4000 Set post for temporary 1/4 sec Cor
7990 Intersect N and S line at a point
30 links S of Cor to Sec. 4-5-8 and 9
from which I run S 89° 47' W on true
line betn Sec. 5 and 8
Va 15° 7' E

3995 Raise mound of earth 3 ft high from
pits 18x24x12 in deep for 1/4 sec Cor
7990 Cor to Sec. 5-6-7 and 8

Land broken Sand Hills

T 20 N R 46 W

West on random line betn Secs 6 and 7

Va 15° 7' E

4000 Set post for temporary 1/4 sec cor

7805 Intersect west boundary of Township at Corner to Secs 6 and 7 from which I run East on true line betn Secs 6 and 7

Va 15° 7' E

38.05 Raise mound of earth 3 ft high from pits 18x24x12 in deep for 1/4 Sec Cor.

7805 Cor to Secs 1, 5-6-7 and 8

Land broken Sand Hills

T. 20 N R 46 W

North on true line betn Secs 5 and 6

Va 15° 7' E

4000 Set post 2x3x3 ft high raise mound of earth 2 1/2 ft high from pits 18x24x12 in deep for 1/4 sec cor.

8040 Intersect 5th Standard Parallel North 3.20 chains west of 1/4 Cor South side of sec 33 T 21 N R 46 W raise mound of earth 2 1/2 ft high from 3 pits 18x24x18 for closing Corner to Secs 1, 5 and 6 T 20 N R 46 W

Land broken Land Hills

Aug 9th 1875

General Discription
This Township is broken
Sand Hills. except sec. 13-14
& part 22 & 23. which is a level
valley. Soil is 2nd & 3rd rate
to dry for cultivation

List of Names

A list of the names of individuals employed to assist in running, measuring and marking the lines & corners described in the foregoing field notes of T. 20 N of Base Line of R 46 W. of 6th P.M. in Nebraska showing the respective Capacities in which they acted.

Henry H. Kirkham
Charles Patterson Chainmen

H. Lutzen Monndmen
C. M. Fairbanks

We hereby certify that we assisted Alexander Schlegel deputy Surveyor, in Surveying & subdividing T. 20 N of Base Line of Range 46. W of 6th P.M. in the State of Nebraska, and that said Township has been in all respects to the best of our knowledge and belief well and faithfully surveyed and the boundary monuments planted according to the instructions of the Surveyor General of dimensions, character, construction & marking and in the manner as specifically described in the foregoing field notes.

Henry H Kirkham
Charles Patterson Chainmen
H Lutzen Monndmen
C M. Fairbanks

Subscribed and sworn to by the above named persons before me a Notary Public in [illegible] for Cheyenne County & State of [illegible] this 14th day of Sept

[illegible] Ballou
Notary Public

I Alexander Schlegel Deputy Surveyor do solemnly swear that in pursuance of a joint Contract No. 94 wherein Alexander Schlegel and William H. McBroom are joint Contractors with E. E. Cunningham, United States Surveyor General for the district of Nebraska & Iowa, bearing date the 1st day of July 1875. I have well faithfully & truly in my own proper person and in strict conformity with the instructions furnished by the Surveyor General, the Surveying Manual & laws of the United States, surveyed all those parts or portions of Township No. 20 N of Base Line of Range No. 46 W of 6th Principal Meridian in the State of Nebraska as are represented in the foregoing field notes as having been surveyd under my direction and I do further solemnly swear that all the corners of said surveys have been established and perpetuated in strict accordance with the Surveying Manual & printed instructions & Special Instructions of the Surveyor General, of dimensions, character, construction & marking and in the manner as specifically described in the foregoing field notes & that the foregoing are the true & original field notes of such survey.

Alexander Schlegel
Deputy Surveyor

Subscribed and sworn to before me a Probate Judge in and for Cass County & State of Nebraska this 1st day of November 1875.

H. Fellison
Probate Judge

Surveyor Generall Office
Plattsmouth Neb Nov 6th 1875

The forgoing field Notes of the Survey subdivision of Township No 20 North of Base Line of Range No 46 West of 6th P.M. in Nebraska. Executed by Alexander Schlegel under joint Contract No 94 dated July 1st 1875. in the month of August 1875. Having been critically Examined, the necessary corrections and Explanations made the said field Notes and the Surveys they describe are hereby approved

Jno R Clark
Surveyor General

General Land Office • Original Field Notes

Book Number

665

The images in this file are photographs of the notes of the original surveys of the State of Nebraska on file in the Office of the Nebraska State Surveyor located in Lincoln, Nebraska.

The original surveys in Nebraska began in the mid 1850's and were completed in the mid 1880's. The Nebraska office of the Surveyor General was closed June 30, 1886.