General Land Office • Original Field Notes

Book Number

671

The images in this file are photographs of the notes of the original surveys of the State of Nebraska on file in the Office of the Nebraska State Surveyor located in Lincoln, Nebraska.

The original surveys in Nebraska began in the mid 1850's and were completed in the mid 1880's. The Nebraska office of the Surveyor General was closed June 30, 1886.

54

Field Notes
of
Survey & Sub
of
Township No
of
Range No 47
In
Nebraska

T.17-20 N
R.47 W.
54.

Executed
by W. H. McBroom deputy
Surveyor under joint
Contract No 94 dated
July 1st 1875

Survey
Commenced July 29th 1875
Completed Aug 2d 1875

List of Names
and duties of assistants
John Crane Chainman
J M McPherson "
Ed Murphy Moundman
Ch H Hamlin Flagman &
Moundman

Field Notes
of
Survey & Subdivision
of
Township No 17 North
of
Range No 47 West
In
Nebraska

Executed
by W. H. McBroom deputy
Surveyor under joint
Contract No 94 dated
July 1st 1875

Survey
Commenced July 29th 1875
Completed Aug 2d 1875

List of Names
and duties of assistants
John Crane Chainman
J M McPherson "
Ed Murphy Moundman
Ch H Hamlin Flagman &
Moundman

Index Diagram

Town 17 N R 47 West

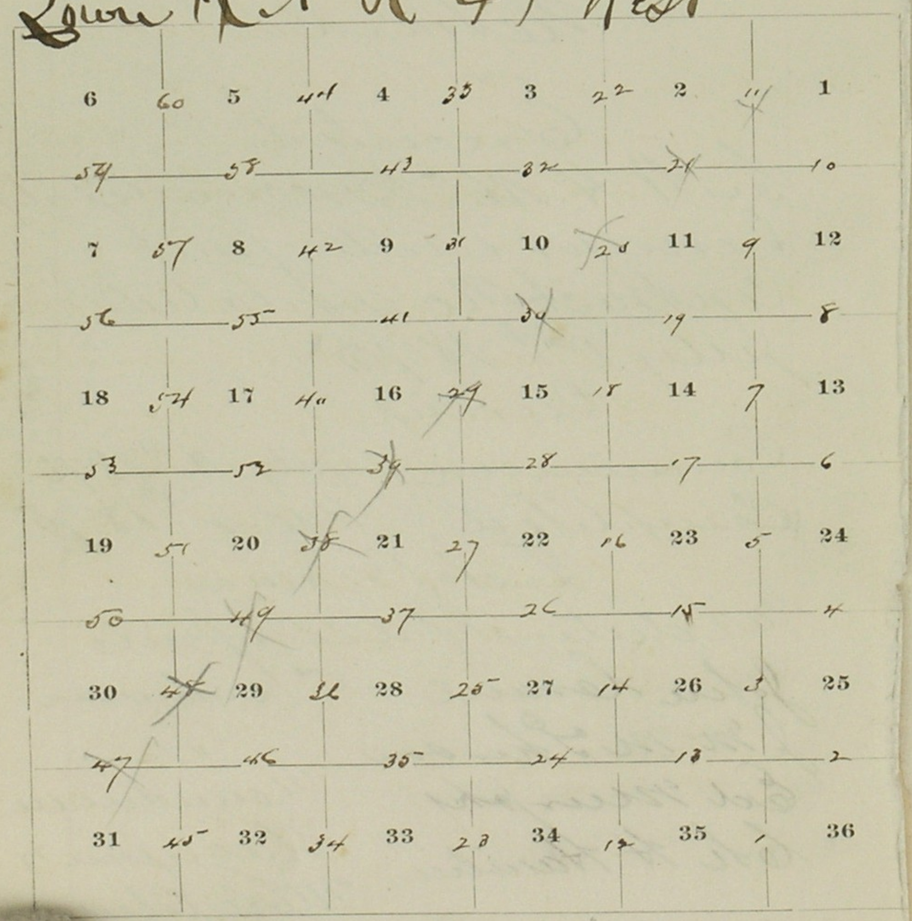

begin here & begin writing on 3d page of transcript Paper
Leave one line between each line

To determine the proper adjustment of my Compass for Subdividing this Township I begin at the Cor to Townships 16 North Ranges 46 & 47 West on 4th Std Pll North and run North on blank line along East boundary of sec 36.
Va 15° East

40.00 To point 12 lks West of Gr Cor
80.04 To point 23 lks West of Cor to sec. 25 & 36.

Therefore to retrace this line or run parallel thereto My Compass must be adjusted to a Variation of 14° 50' East
Subdivisions commenced
July 29th 1875

of sections on page in this book

F 17 N. Range 47 W

North bet Sec.s 35 & 36
Val 14° 50' E

40.00 Raised Mound of Earth
2 ft high pour pits 18 x
24 x 12 in for gr sec cor

80.00 Raised Mound of Earth
3 ft high pour pits 18.
24 x 12 in for Cor to sec.s
25. 26. 35 & 36.

Land rolling 2 rate

F 17 N. Range 47 W

East on random line bet.
Sec.s 25 & 36
Val 14° 50' E

40.00 Flag for temporary gr cor

79.93 Intersect East boundary
Folks South of Cor to sec.s
25 & 36 pour which cor
I run

S 89° 47' West on true line
bet Sec.s 25 & 36
Val 14° 50' E

39.96 Raised Mound of Earth
2 ft high pour pits 18 x
24 x 12 in for gr sec cor

79.93 Cor to sec.s 25 26. 35 & 36

Land rolling 2 rate

T17N. Range 47W

North bet Secs. 25 & 26
Va 14° 50' E

40.00 Raised Mound 2 ft high
pour pits 18 x 24 x 12
for gr sec cor

42.00 Enter broken gravel & stone
hills low land

80.00 Set Stone 14 x 7 x 6 in. dug
pits 18 x 24 x 12 in for
cor to Secs. 23. 24. 25 &
26.

Land 1st. 40 chs rolling 2 rate
" remainder broken 3 rate

T17N Range 47W

East on random line bet
Secs. 24 & 25
Va 14° 50' E

40.00 Flag for temporary gr cor

80.12 Intersect East boundary
42 lks South of Cor to
Secs. 24 & 25 from which
I run

S 89° 42' West on true line
bet Secs. 24 & 25
Va 14° 50' E

40.06 Raised Mound 2 ft high
pour pits 18 x 24 x 12 in
for gr sec cor

80.12 Cor to Secs. 23. 24. 25 & 26
Land rolling gravel ridges
3 rate

T17N. Range 47W

North bet Secs. 23 & 24
Va 14° 50' E

40.00 Limestone 12 × 7 × 6 in mkd for instructions dug pits 18 × 24 × 12 in for Gr sec Cor

80.00 Limestone 18 × 6 × 5 in Mkd as per instructions dug pits 18 × 24 × 12 in for Cor to Secs. 13. 14. 23 & 24

Land rolling gravel ridges
3 rate

T17N Range 47W

Easton random line
bet Secs. 13 & 24
Va 14° 50' E

40.00 Stone for temporary Gr Cor

79.86 Intersect East boundary 15 lks South of Cor to Secs. 13 & 24 from which Cor I run

S 89° 54' West on true line
bet Secs. 13 & 24
Va 14° 50' E

39.93 Set Limestone 12 × 9 × 4 Mkd 1/4 dug pits 18 × 24 × 12 in for Gr Sec Cor

79.86 Cor to Secs. 13. 14. 23 & 24
Land rolling 3 rate

Fr 17 N. Range 47 W

North bet Secs 13 & 14
Va 14° 50' E

40.00 Set Limestone 12 × 9 × 5 in
Mkd 1/4 dug pits 18 ×
24 × 12 in for gr sec cor

80.00 Set Limestone 16 × 7 × 6 in
Mkd as per instructions
dug pits 18 × 24 × 12 in
for Cor to Secs 11. 12. 13
& 14

Land Rolling 3 rate

Fr 17 N. Range 47 W

East on random line
bet Secs 12 & 13
Va 14° 50' E

40.00 Flag for temporary gr Cor

79.80 Intersect East boundary
Folks North of Cor to
Secs 12 & 13 from
which Cor I run
N 89° 47' West on true line
bet Secs 12 & 13
Va 14° 50' E

39.90 Raised Mound 2 ft high
from pits 18 × 24 × 12
in for gr sec cor

79.80 Cor to Secs 11. 12. 13 & 14
Land Rolling gravel 3 rate

T 17 N. Range 47 W

North bet Secs 11 & 12
Va 14° 50' E

40.00 Set Stone 16 × 9 × 7 in Mkd ¼
dug pits 18 × 24 × 12 in
for gr sec cor

80.00 Set Limestone 18 × 9 × 5 Mkd
as per instructions. dug
pits 18 × 24 × 12 in for
Cor to secs 1. 2. 11 & 12
Land Valling 3d rate

T 17 N. Range 47 W

East on random line bet.
Secs 1 & 12
Va 14° 50' E

40.00 Flag for temporary gr Cor
79.90 Intersect East boundary
39 lks North of Cor to
Secs 1 & 12 from which
Cor I run
N 89° 43' West on true line
bet Secs 1 & 12
Va 14° 50' E

39.95 Raised Mound 2 ft high
from pits 18 × 24 × 12 in
for gr sec cor
79.90 Cor to Secs 1. 2. 11 & 12
Land Valling 3d rate

Fr 7 N. Range 47 W

North on random line
bet Sec^s 1 & 2
Va 14° 50' E

40.00 Post for temporary Gr Cor
80.06 Intersect North boundary
16 lks East of Cor to
Sec^s 1 & 2 from
which I run
S 7 East on true line
bet Sec^s 1 & 2
Va 14° 50' E

40.06 Set post 2 x 3 in x 4 ft 1 ft deep
deposited charred
Stake raised Mound
2 ft high from pits 18 x
24 x 12 in for Gr Sec Cor
80.06 Cor to Sec^s 1. 2. 11 & 12
Land rolling 3 rate
July 29th 1875

Fr 7 N Range 47 W

North bet Sec^s 34 & 35
Va 14° 50' E

40.00 Raised Mound 2 ft high
from pits 18 x 24 x 12 in
for Gr Sec Cor
80.00 Raised Mound 3 ft high from
pits 18 x 24 x 12 in for Cor
to Sec^s 26. 27. 34 & 35
Land high & rolling 2 rate

T17 N. Range 47 W.

East on random line bet.
Sec. 26 & 35
Va 14° 50' E

40.00 Flag for Temporary qr Cor
8.0.15 Intersect N & S line 40 lks
North of Cor to Sec. 25
26. 35 & 36 from which
Cor I run
N 89° 43' West on true line
bet Sec. 26 & 35
Va 14° 50' E
40.00 Raised Mound 2 ft high
from pits 18 x 24 x 12 in
for qr sec cor
80.15 Cor to Sec. 26. 27. 34 & 35
Land high & very rocking 2nd rate

T17 N. Range 47 W

North bet Sec. 26 & 27
Va 14° 50' E
40.00 Raised Mound 2 ft high
from pits 18 x 24 x 12 in
for qr sec cor
58.00 Enter rolling gravel
ridge E. & W.
80.00 Set Lime Stone 14 x 10 x 8 in mkd
as per instructions. dug
pits 18 x 24 x 12 in for
Cor to Sec. 22. 23. 26.
& 27
1st 50 chs rocking 2nd rate
remainder gravel ridge 3rd rate
here

T 17 N Range 47 W

East on random line bet. Sec^s. 23 & 26
Va 14° 50' E

40.00 Post for temporary gr Cor
79.70 Intersect N & S line 12 chs South of Cor to sec^s. 23. 24. 25 & 26 from which Cor I run
S 89° 55' W on true line bet Sec^s. 23 & 26
Va 14° 50' E

39.85 Set post 2 x 3 in x 4 ft 1 ft deep deposited charred Stake raised Mound 2 ft high from pits 18 x 24 x 12 in for gr sec Cor
79.70 Cor to sec^s. 22. 23. 26 & 27
Land rolling ridges 3^d rate

T 17 N. Range 47 W

North bet Sec^s. 22 & 23
Va 14° 50' E

40.00 Set Limestone 14 x 8 x 6 in Mkd ¼ dug pits 18 x 24 x 12 in for gr sec Cor
80.00 Set Limestone 14 x 9 x 7 in Mkd as per instructions dug pits 18 x 24 x 12 in for Cor to sec^s. 14. 15. 22 & 23
Land rolling ridges 3^d rate

T17 N. Range 47 W.

East on random line bet.
Sec.s 14 & 23
Va 14° 50' E

40.00 Post for temporary gp Cor
79.77 Intersect N & S line 18
chs North of Cor to Sec.s
13. 14. 23 & 24 from which
Cor bears
N 89° 52' W on true line
bet Sec.s 14 & 23
Va 14° 58' E

39.88½ Set post 2 x 3 in x 4 ft 1 ft deep
deposited charred stake
raised mound 2 ft high
from pits 18 x 24 x 12 in
for gp Sec Cor

79.77 Cor to Sec.s 14. 15. 22 & 23
Land Ridges Timber

T17 N Range 47 W

North bet Sec.s 14 & 15
Va 14° 50' E

40.00 Set Limestone 14 x 8 x 7 in
Mkd 4. dug pits 18 x
24 x 12 in for gp Sec Cor

80.00 Set Limestone 14 x 9 x 7 in
Mkd as per instructions
dug pits 18 x 24 x 12 in
for Cor to Sec.s 10. 11.
14 & 15.

Land Rolling gravel &
Stone Ridges, with
Scattering Pines
Timber

T17 N Range 47 W

East on random line bet.
Sec.s 11. & 14
Va 14° 50' E

40.00 Set temporary Gr Cor

80.10 Intersect N & S line 43
chs North of Cor to sec.s
11. 12. 13 & 14 from which
Cor & Tree
N 89° 42' West on true line
bet Sec.s 11 & 14
Va 14° 50' E

40.05 Set post 2 x 3 in x 4 ft 1 ft deep
deposited charred stake
raised Mound 2 ft high
stone pits 18 x 24 x 12 in
for Gr 1/4 Cor

80.10 Cor to sec.s 10. 11. 14 & 15
Land gravel & stone ridges
30 rate (4)

T17 N Range 47 W

North bet Sec.s 10 & 11
Va 14° 50' E

40.00 Set Limestone 15 x 7 x 5 in
MKd 4. dug pits 18 x
24 x 12 in for Gr 1/4 Cor

80.00 Set Limestone 17 x 8 x 6 in
MKd as per instructions
dug pits 18 x 24 x 12 in
for Cor to sec.s 2. 3. 10 & 11
Land gravel ridges 30 rate

T17 N. Range 47 W

East on random line
between Sec.s 2 & 11
Va 14° 50' E

40.00 Flag for temporary Sp Cor

79.70 Intersect N & S line 15
chs North of Cor to sec.s
1. 2. 11 & 12. from which
Cor bears
N 89° 57' W on true line
between Sec.s 2 & 11
Va 14° 50' E

39.85 Raised Mound 2 ft high
stone pits 18 x 24 x 12
in for Sp sec Cor

79.70 Cor to sec.s 2. 3. 10 & 11
Land gravel ridges Z rate

T17 N. Range 47 W.

North on random line
between Sec.s 2 & 3
Va 14° 50' E

40.00 Post for temporary Sp Cor

79.94 Intersect North boundary
4 chs East of Cor to sec.s
2 & 3 from which bears
S 17' East on true line between
Sec.s 2 & 3
Va 14° 50' E

39.94 Set post 2 x 3 in x 4 ft 1 ft
deep deposited stones
Hatchaxed Mound
2 ft high stone pits
18 x 24 x 12 in for
Sp sec Cor

79.94 Cor to sec.s 2. 3. 10 & 11
Land Ridges Z rate
July 30th 1895

T17 N. Range 47 W

North bet Sec. 33 & 34
Var 14° 50' E

40.00 Raised Mound 2 ft high from
pits 18 x 24 x 12 in for
gr sec cor

80.00 Raised Mound 2 ft high
from pits 18 x 24 x 12
in for Cor to sec 27. 28.
33 & 34.

Land rolling 2 rate

T17 N Range 47 W

Eastern and on line bet.
Sec. 27 & 34
Var 14° 50' E

40.00 Flag for temporary gr cor

79.75 Intersect N & S line 40 lks
North of Cor to sec. 26.
27. 34 & 35 from which
cor bears

N 89° 43' W on true line bet
Sec. 27 & 34.
Var 14° 50' E

39.84½ Raised Mound 2 ft high
from pits 18 x 24 x 12 in
for gr sec cor

79.75 Cor to sec. 27. 28. 33 & 34
Land rolling 2 rate

Fire

Fig n. Range 47 W

North bet Sec^s 27 & 28
Va 14° 50' E

40.00 Raised Mound 2 ft high
from pits 18 x 24 x 12 in
for gr sec cor

71.50 Enter Rolling Gravel Ridges
& points of rocks E & W

78.20 Gravel Hill Round

80.00 Set Limestone 18 x 9 x 5 in
Mkd as per instructions
dug pits 18 x 24 x 12 in
for Cor to sec^s 21. 22.
27. & 28.

Land 1st 71 chs rolling 2 rate
" remainder 3 rate

Fig n Range 47 W

East on random line
bet Sec^s 22 & 27
Va 14° 50' E

25.00 Leave Gravel Point

40.00 Flag for temporary gr sec cor

79.86 Intersect N & S line 57 chs
North of Cor to sec^s 22.
23. 26. & 27. from which
I run

N 89° 36' West on true line bet
Sec^s 22 & 27
Va 14° 50' E

39.93 Raised Mound 2 ft high
from pits 18 x 24 x 12 in
for gr sec cor

79.86 Cor to sec^s 21. 22. 27 & 28
Land gravel ridges 3 rate

Fin Range 47 W

North bet Secs 21 & 22
Va 14° 50' E

26.30 Top of Gravel ridge or point
40.00 Set Limestone 14 × 9 × 4 in
Mkd ¼. dug pits 18 ×
24 × 12 in for Gr Sec Cor
80.00 Set Limestone 12 × 8 × 5 in Mkd
as per instructions dug
pits 18 × 24 × 12 in for
Cor to Secs 15. 16. 21 & 22
Cor set on top of Hill
Land broken worthless

Fin Range 47 W

East on random line
bet Secs 15 & 22
Va 14° 50' E

40.00 Flag for temporary Gr Cor
79.85 Intersect N & S line 7 links
North of Cor to Secs 14.
15. 22 & 23 pour which
Cor I run
N 89° 30' West on true line
bet Secs 15 & 22
Va 14° 50' E
39.92 Raised Mound 2 ft high
pour pits 18 × 24 × 12 in
for Gr Sec Cor
79.85 Cor to Secs 15. 16. 21 & 22
Land Rolling Ridges 3 rate

Fr N Range 47 W

North bet Secs 15 & 16
Va 14° 50' E

21.00 Top of Hill ~~Covered~~ with few scattering Pines. on top

40.00 Set Limestone 9 x 8 x 7 in Mkd
¼ deg pits 18 x 24 x 12
in for Gr Sec Cor

42.00 Top of Rocky point

80.00 Set Limestone 14 x 12 x 8 in Mkd
as per instructions
deg pits 18 x 24 x 12 in
for Cor to Secs 9. 10.
15 & 16.

Land Very broken Worthless

Fr N Range 47 W

East on random line
bet. Secs 10 & 15
Va 14° 50' E

40.00 Flag for temporary Gr Cor

79.90 Intersect N & S line 18 chs
North of Cor to Secs
10. 11. 14 & 15 from which I run
N 89° 52' West on true line
bet Secs 10 & 15
Va 14° 50' E

39.95 Raised Mound 2 ft high
from pits 18 x 24 x 12 in
for Gr Sec Cor

79.90 Cor to Secs 9. 10. 15 & 16
Land Broken 3d rate

T17N. Range 47 W

North Cet. Secs. 9 & 10
Va 14° 50' E

40.00 Set Limestone 12 x 9 x 3 in Mkd
¼. dug pits 18 x 24 x 12 in
for gr sec cor

41.00 Ravine N. E.

80.00 Set Limestone 13 x 8 x 5 in
Mkd as per instructions
dug pits 18 x 24 x 12 in
for Cor to Secs. 3.4.9 & 10
Land gravel Ridges 3rd rate

T17N. Range 47 W

East on random line Cet
Secs. 3 & 10
Va 14° 50' E

40.00 Flag for Temporary gr Cor

44.00 Ravine N. E.

80.20 Intersect N & S line 27
lks North of Cor to
Secs. 2.3.10 & 11
from which Cor I run
N 89° 48' West on true line
Cet Secs. 3 & 10
Va 14° 50' E

40.10 Raised Mound 2 ft high
from pits 18 x 24 x 12 in
for gr sec cor

80.20 Cor to Secs. 3.4.9 & 10
Land rolling 3rd rate

T 17 N. Range 47 W

	North on random line bet. Secs. 3 & 4 Va 14° 5' 0" E
40.00	Post for temporary Gr Cor
80.02	Intersect North boundary 36 lks West of Cor to Secs. 3 & 4 from which Cor I run
	S 15' West on true line bet Secs. 3 & 4 Va 14° 5' 0" E
40.02	Set post 2 x 3 in x 4 ft 1 ft deep deposited Chorned Stake raised Mound 2 ft high from pits 18 x 24 x 12 in for Gr sec cor
80.02	Cor to Secs. 3. 4. 9 & 10 Land broken 3rd rate July 31st 1875

T 17 N. Range 47 W

	North bet Secs. 32 & 33 Va 14° 5' 0" E
20.00	Old road N.W. & S.E.
40.00	Raised Mound 2 ft high from pits 18 x 24 x 12 in for Gr sec cor
80.00	Raised Mound 3 ft high from pits 18 x 24 x 12 in for Cor to Secs. 28. 29. 32 & 33
	Land rolling Brainie 2nd rate

T17 N Range 47 W

	East on random line bet. Sec.s 28 & 33 Va 14° 50' E
40.00	Flag for temporary gp cor
79.90	Intersect N & S line 42 chs north of Cor to sec.s 27, 28, 33 & 34. from which I run
	N 89° 42' West on true line bet. Sec.s 28 & 33 Va 14° 50' E
39.95	Raised Mound 2 ft high from pits 18 x 24 x 12 in for gr 1/4 sec cor
79.90	Cor to sec.s 28, 29, 32 & 33
	Land rolling 2 rate

T17 N. Range 47 W

	North bet Sec.s 28 & 29 Va 14° 50' E
40.00	Raised Mound 2 ft high from pits 18 x 24 x 12 in for gr 1/4 sec cor
80.00	Raised Mound 3 ft high from pits 18 x 24 x 12 in for Cor to sec.s 20, 21, 28 & 29.
	Land rolling 2 rate

T 17 N. Range 47 W

East on random line bet. Sec.s 21 & 28
Va 14° 50' E

Leave high rolling prairie
39.00 Enter broken gravel ridges N & S.

40.00 Flag for temporary gr Cor

80.20 Intersect N & S line 3 lks North of Cor to Sec.s 21. 22. 27 & 28 pom. which Cor I run
N 89° 47' West on true line bet Sec.s 21. & 28
Va 14° 50' E

40.10 Raised Mound 2 ft high pom pits 18 x 24 x 12 in for gr sec cor

80.20 Cor to Sec.s 20. 21. 28 & 29
1st 40 chs rolling 2 rate
2d " " rolling gravel ridges 3rd rate

T 17 N Range 47 W

North bet Sec.s 20 & 21
Va 14° 50' E

11.00 Ravine N.W.

21.40 " " "

40.00 Set post 2 x 3 in x 4 ft 1 ft deep deposited charred stake raised mound 2 ft high pom pits 18 x 24 x 12 in for gr sec cor

54.00 Ravine N.W.

80.00 Set Limestone 13 x 8 x 7 in mkd as per instructions dug pits 18 x 24 x 12 in for Cor to Sec.s 16. 17. 20 & 21.

Land ridges soil 3 rate

T 17 N. Range 47 W

East on random line Cor
Sec.s 16 & 21
Va 14° 50' E

40.00 Post for temporary gp Cor
on top of hill. "gravel"

65.00 Hill with Pine on the same

80.30 Intersect N & S line 57 lks
North of Cor to Sec.s 15.
16. 21 & 22 from which
Cor I run
N 89° 36 West on true line
Cor Sec.s 16 & 21
Va 14° 50' E

40.15 Set post 2 x 3 in x 4 ft 1 ft deep
deposited Charred Stake
raised Mound 2 ft high
from pits 18 x 24 x 12
in for gp sec cor

80.30 Cor to Sec.s 16. 17. 20 & 21
Land ridges 3 rate

T 17 N Range 47 W

North Cor Sec.s 16 & 17
Va 14° 50' E

40.00 Set post 2 x 3 in x 4 ft 1 ft deep
deposited Charred Stake
raised Mound 2 ft
high from pits 18 x 24 x
12 in for gp sec cor
and here leave bluff enter
level land

51.50 Ravine N.W.

59.70 " "

79.00 Ravine N. East

80.00 Set Limestone 20. x 14 x 7 in
mkd as per instructions
dug pits 18 x 24 x 12 in
for Cor to Sec.s 8. 9. 16 & 17
on side of Ravine NE
Land gravel 3 rate

T17N Range 47W

East on random line bet
Secs. 9 & 16
Va 14° 50' E

2.00 Leave Ravine N E
40.00 Post for Temporary Gr Cor
79.89 Intersect N & S line 60
Lks North of Cor to Secs.
9. 10. 15 & 16 from which
Cor I run
N 89° 34' West on true line
bet Secs. 9 & 16
Va 14° 50' E
39.94 Set post 2 x 3 in x 4 ft 1 ft deep
deposited charred
stake raised Mound
2 ft high from pits
18 x 24 x 12 in for
Gr sec cor
79.89 Cor to Secs. 8. 9. 16 & 17
Land gravel 3 a rate

T17N Range 47W

North bet Secs. 8 & 9
Va 14° 50' E
1.50 Leave Ravine
18.00 Ravine E & W soon N.W.
32.50 Ravine N.W.
40.00 Set Limestone 14 x 9 x 6 in
Mkd ¼. dug pits 18 x
24 x 12 in for Gr sec cor
57.00 Ravine East & West
80.00 Set Limestone 16 x 8 x 6 in
Mkd as per instructions
dug pits 18 x 24 x 12 in
for Cor to Secs. 4. 5.
8. & 9
Land broken gravel
& stone ridges 3 a rate

Fi 7 N Range 47 W

East on random line
Bet Sec^s 4 & 9
Va 14° 50' E

40.00 Flag for Temporary Gr Cor
80.00 Intersect N & S line 15
lks North of Cor to Sec^s
3. 4. 9 & 10. from which
Cor I run
N 89° 54 West on true line
Bet Sec^s 4 & 9
Va 14° ~~40~~ 50' E
40.00 Raised Mound 2 ft high
from pits 18 x 24 x 12
in for Gr Sec Cor
80.00 Cor to Sec^s 4. 5. 8 & 9
Land broken 3 rate

Fi 7 N Range 47 W

North on random line
Bet Sec^s 4 & 5
Va 14° 50' E
40.00 Post for Temporary Gr Cor
79.70 Intersect North boundary
23 lks West of Cor to
Sec^s 4 & 5 from
which Cor I run
S 10 West on true line
Bet Sec^s 4 & 5
Va 14° 50' E
39.70 Set post 2 x 3 in x 4 ft 1 ft
deep deposited charred
Stake raised Mound
2 ft high from pits
18 x 24 x 12 in for
Gr Sec Cor
79.70 Cor to Sec^s 4. 5. 8 & 9
Land broken 3 rate
Scattering pines on hills
~~July~~ Aug 1st 1875

Fr N Range 47 W

North bet Secs 31 & 32
Va 14° 50' E

40.00 Raised Mound 2 ft high
pom pits 18 x 24 x 12 in
for gr sec cor

80.00 Raised Mound 3 ft high
pom pits 18 x 24 x 12 in
for Cor to secs 29. 30. 31.
& 32.

Land rolling 2° rate

Fr N Range 47 W

East on random line bet
Secs 29 & 32
Va 14° 50' E

40.00 Flag for temporary gr Cor

79.85 Intersect N & S line 50 lks
North of Cor to secs 28.
29. 32 & 33 from which
Cor I run

N 89° 39' West on true line
bet Secs 29 & 32
Va 14° 50' E

39.92 Raised Mound 2 ft high
pom pits 18 x 24 x 12 in
for gr sec cor

79.85 Cor to secs 29. 30. 31. & 32
Land rolling 2° rate

T17N Range 47 W

	West on random line bet Secs 30 & 31 Va 14° 50' E
40.00	Flag for temporary gr cor
80.16	Intersect West boundary 35 lks North of Cor to Secs 30 & 31 from which cor I run N 89° 45' East on true line bet Secs 30 & 31. Va 14° 50' E
40.16	Raised Mound 2 ft high from pits 18 x 24 x 12 m for gr sec cor
80.16	Cor to Secs 29. 30. 31 & 32 Land Rolling 2 rate

T17N Range 47 W

	North bet Secs 29 & 30 Va 14° 50' E
40. 40.00	Raised Mound 2 ft high from pits 18 x 24 x 12 m for gr sec cor
80. 80.00	Raised Mound 3 ft high from pits 18 x 24 x 12 m for Cor to Secs 19. 20. 29 & 30 Land Rolling 2 rate

T17N. Range 47 W

East on random line
bet Sec^s. 20 & 29
Va 14° 50' E

40.00 Flag for temporary gr. Cor
79.85 Intersect N & S line
45 eks North of Cor
to Sec^s. 20 21. 28 & 29
from which Cor I run
N 89° 43' West on true
line bet Sec^s. 20 & 29
Va 14° 50' E

39.92 Raised Mound 2 ft high
from pits 18 x 24 x 12 in
for gr. sec Cor
79.85 Cor to Sec^s. 19. 20. 29 & 30
Land rolling 2 rate

T17N. Range 47 W

West on random line bet
Sec^s. 19 & 30
Va 14° 50' E

40.00 Flag for temporary gr. Cor
80.00 Intersect West boundary
40 eks South of Cor
to Sec^s. 19 & 30
from which Cor I run
S 89° 43' East on true line
bet Sec^s. 19 & 30
Va 14° 50' E

40.00 Raised Mound of earth 2 ft high
from pits 18 x 24 x 12
in for gr. sec Cor
80.00 Cor to Sec^s. 19. 20 29 & 30
Land rolling 2 rate

T17 N. Range 47 W

North bet Sec. 19 & 20
Va 14° 50' E

40.00 Raised Mound 2 ft high
stone pits 18 x 24 x 12 in
for gr sec cor

80.00 Set limestone 15 x 9 x 5 in
Mkd as per instructions
dug pits 18 x 24 x 12 in
for cor to sec. 17. 18. 19
& 20.

Land rolling 2 rate

T17 N. Range 47 W

Easton random line bet.
Sec. 17 & 20
Va 14° 50' E

9.00 Enter broken ridges N W & E

38.00 Ravine N W

40.00 Post for temporary gr cor

79.90 Intersect N & S line 30 chs
North of Cor to Sec. 16. 17
20 & 21 pm which I run
N 89° 47' West on true line bet.
Sec. 17 & 20
Va 14° 50' E

39.95 Set post 2 x 3 in x 4 ft 1 ft deep
deposited charred stake
raised Mound 2 ft high
stone pits 18 x 24 x 12 in
for gr sec cor

79.90 Cor to Sec. 17. 18. 19 & 20
Land gravel ridges 3 rate

Fig n. Range 47 W

	West on random line bet Secs. 18 & 19
	Va 14° 50' E
40.00	Flag for temporary gr Cor
79.80	Intersect West boundary at Cor to Secs. 18 & 19 from which Cor & Vem
	East on true line bet Secs. 18 & 19
	Va 14° 50' E
39.80	Raised Mound 2 ft high from pits 18 x 24 x 12 in for gr sec cor
79.80	Cor to Secs. 17. 18. 19 & 20
	Land rolling 2 rate

Fig n Range 47 W

	North bet Secs. 17 & 18
	Va 14° 50' E
5.35	Enter gravel ridges E & W.
40.00	Set post 2 x 3 in x 4 ft 1 ft deep deposited charred Stake raised Mound 2 ft high from pits 18 x 24 x 12 in for gr sec cor
80.00	Set limestone 17 x 8 x 7 mkd as per instructions dug pits 18 x 24 x 12 in for cor to secs. 7. 8. 17 & 18
	Land gravel ridges 3 rate

T17N. Range 47 W

East on random line bet.
Secs. 8 & 17
Va 14° 50' E

10.00 Ravine North
40.00 Post for temporary gr Cor
60.00 Ravine N E from N.W.
79.40 Enter Ravine N E
80.13 Intersect N & S line 15 chs
South of Cor to Secs. 8.9.
16 & 17 from which I run
S 89° 54' West on true line
bet Secs. 8 & 17
Va 14° 50' E
40.06 Set post 2 x 3 in x 4 ft 1 ft deep
deposited charred stake
raised Mound 2 ft high
from pits 18 x 24 x 12 in for
gr sec cor.
80.13 Cor to Secs. 7.8.17 & 18
Land broken 3rd rate

T17N Range 47 W

West on random line bet Secs.
7 & 18
Va 14° 50' E
40.00 Flag for temporary gr Cor
79.84 Intersect West boundary
74 chs South of Cor to Secs.
7 & 18 from which I run
S 89° 28' East on true line
bet Secs. 7 & 18
Va 14° 50' E
39.84 Raised Mound 2 ft high from
pits 18 x 24 x 12 in for gr
Sec Cor
79.84 Cor to Secs. 7.8.17 & 18
Land broken 3rd rate

T17 N Range 47 W

North bet Sec. 7 & 8
Var 14° 50' E

40.00 Raised Mound 2 ft high from
pits 18 x 24 x 12 in for gr
Lea Cor

80.00 Set Limestone 16 x 10 x 8 in
Mkd as per instruction
dug pits 18 x 24 x 12 in
for Cor to Sec. 5. 6. 7 & 8
Land Broken 3rd rate

T17 N Range 47 W

Eastern random line bet
Sec. 5 & 8
Var 14° 50' E

40.00 Pit for temporary gr Cor
45.55 Ravine North
48.70 " " N 2° West
59.00 Ravine N. West.
79.80 Intersect N & S line 3 links
West of Cor to Sec. 4. 5
8 & 9 from which I run
S 89° 45' West on true line
bet Sec. 5 & 8
Var 14° 50' E

39.90 Set post 2 x 3 in x 4 ft 1 ft deep
deposited Charred Stake
Raised mound 2 ft high
from pits 18 x 24 x 12 in
for gr Sec Cor

79.80 Cor to Sec. 5. 6. 7 & 8
Land Very rolling 3rd rate

T17N Range 47 W

	West on random line bet Sec.s 6 & 7 Va 14" 50' E
40.00	Flag for temporary gr Cor
73.00	Enter Scattering Pines
80.00	Intersect West boundary 17 lks South of Cor to Sec.s 6 & 7 from which I view S89°53' East on true line bet Sec.s 6 & 7 Va 14° 50' E
40.00	Raised Mound 2 ft high from pits 18 x 24 x 12 in for gr sec cor
80.00	Cor to Sec.s 5. 6. 7 & 8 Land Broken Zorate

T17N Range 47 W

	North on random line bet Sec.s 5 & 6 Va 14" 50' E
40.00	Set post for temporary gr Cor
80.10	Intersect North boundary 19 lks West of Cor to Sec.s 5 & 6 from which I view S8° West on true line bet Sec.s 5 & 6 Va 14" 50' E
40.10	Set post 2 x 3 in x 4 ft 1 ft deep deposited charred stake raised Mound 2 ft high from pits 18 x 24 x 12 in for gr sec cor
80.10	Cor to Sec.s 5. 6. 7 & 8 Land Rolling Zorate

Aug 2nd 1875

General Description

The South one fourth of this township is good Rolling 2d Rate Land the Remainder is Worthless. on tops of Gravel hills is found an occasional Pine tree the township is unfit for agriculture & Not excellent for Stock except in affording shelter in storms. in the Ravines

List of Names

A list of the names of the individuals employed to assist in Surveying Township 17 North of Base line of Range 47 West of 6th P.M. in Nebraska & showing the respective capacities in which they acted

John Crane Chainman
J.M. McPherson "
Ed Murphy Moundman
C.H. Hamlin "

We hereby certify that we assisted Wm H. McBroom, deputy Surveyor in surveying and subdividing Township No. 17. North of Base line of Range No. 47. West of 6th Principal Meridian in Nebraska and that said Township has been to the best of our knowledge and belief well and faithfully surveyed and the boundary monuments planted according to the instructions of the Surveyor General of dimensions character, construction & marking and in the manner as specifically described in the foregoing field notes.

Jno. Crane
J. M. McPherson } Chainmen
Ed Murphy
C. H. Hamlin } Moundmen

Subscribed & sworn to before me a Notary Public in & for Cheyenne County Neb this 14th day of Sept. 1875

E. R. Bullen
Notary Public

I Wm H. McBroom deputy
Surveyor do solemnly swear
that in pursuance of a joint
Contract wherein Alexander Schlept
and Wm H McBroom are joint
Contractors with E. E. Cunningham
United States Surveyor General
for Nebraska & Iowa bearing
date the 1st day of July 1875
I have well faithfully and
truly in my own proper person
and in strict conformity with
the instructions furnished
by the Surveyor General the
Surveying Manual and the laws
of the United States. Surveyed
all those parts or portions of
Township No 17 North of base
line & Range No 47 West of 6th
P.M. in Nebraska as are represented
in the foregoing field Notes
as having been surveyed under
my direction. and I do further
solemnly swear that all the
Corners of said Surveys have

been established and perpetuated in strict accordance
with the Surveying Manual
and printed instructions and
special instructions of the
Surveyor General of dimensions
character. Construction and
Marking as specifically
described in the foregoing
field Notes and the foregoing
are the true and original
field Notes of such Survey

William H. McBroom
Deputy Surveyor

Subscribed and sworn to
before me the undersigned
this 1st day of November
1875

H H Allison
Probate Judge

Surveyor Generals Office
Plattsmouth Neb Nov 6th 1875

The foregoing field notes of the subdivision of Township No 17 North of Base Line of Range No 4 West of 6th P.M. Executed by Wm H W Broom under joint Contract No 94 dated July 1st 1875 in the months of July and August 1875 having been critically examined, the necessary corrections & explanations made the said field notes & the surveys they describe are hereby approved

Jno. R. Clark.
Surveyor General

Field Notes

Survey and Subdivision
of
T 18 N of Base line
of
R 47 W of 6th P M
in
Nebraska

Executed
by Wm H McBroom deputy Surveyor
under Joint-Contract No 94 bearing
date the 1st day of July 1875

Survey
Commenced J Aug 3 75
Completed " 8. 75

List of Names
and duties of assistants
Jno Crane Chairman
J. M McPherson
Ed Murphy Moundman
C. H. Hamilton

Index Diagram.

Town 18 N R 47 W

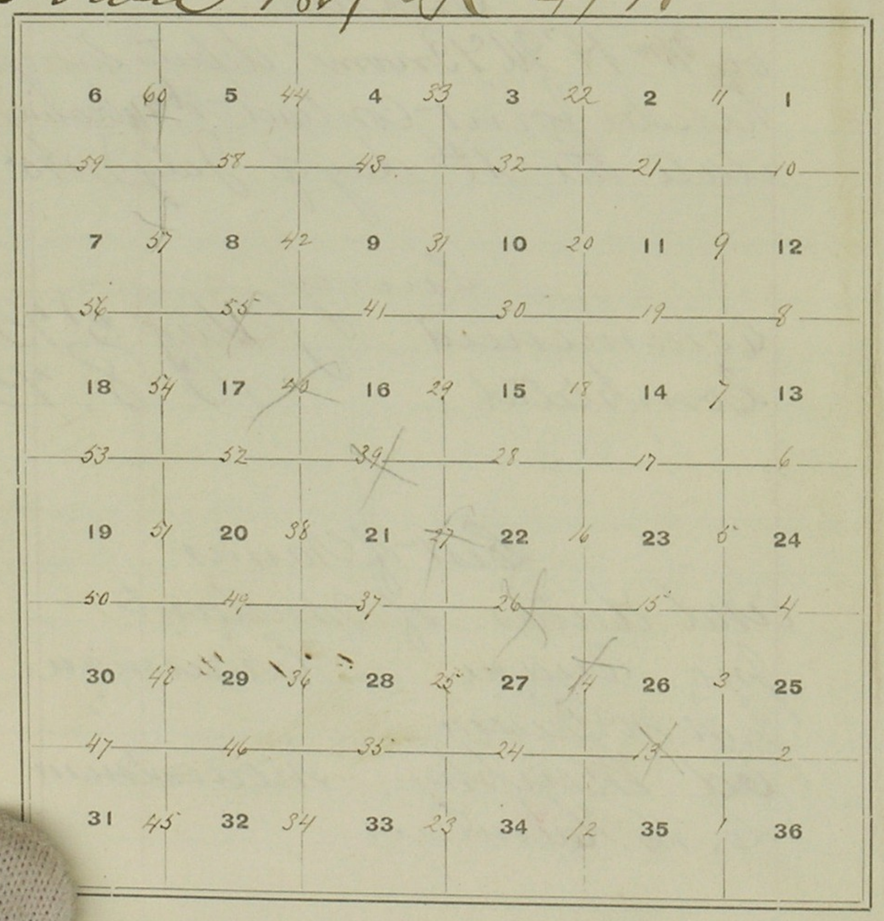

T 18 N R 47 W

Chains To determine the proper adjust=
=ment of my Compass for Subdivi=
=ding this Township I commence at
the Corner to Ts 17 & 18 N R 46 & 47 W
and run
N on blank line along E boundary
of Sec 36
Va 15° E
40.00 To a point 16 lks E of 1/4 Sec Cor
80.00 " " " 35 " E. Cor to Sec
25 & 36

To retrace this line or run parallel
thereto my Compass must be
adjusted to a
Va 15° 15' E

Subdivision commenced
Aug 3rd 1875

T 18 N R 47 W

North betn Secs. 35 and 36
Va 15° 15' E

4000 Raise mound of earth 2½ ft high from pits 18x24x12 in deep for ¼ Sec Cor

8000 Set Limestone 15x12x6 in Raise pile of stone 2½ ft high made ~~[illegible]~~ pits 18x24x12 in deep for Cor to Secs. 25-26-35 & 36

Land Hills Soil 3rd rate

T 18 N R 47 W

East on random line betn Secs. 25 and 36
Va 15° 15' E

4000 Set post for temporary ¼ Sec Cor

5000 Leave Land Hills

7990 Intersect E boundary of Township 5 links S of Cor to Secs. 25 & 36 from which I run
S. 89° 58' W on true line betn Secs. 25 & 36
Va 15° 15' E

3995 Raise mound of earth 2½ ft high from pits 18x24x12 in deep for ¼ Sec Cor

7990 Cor to Secs. 25-26-35 & 36

Land Hills Soil 3rd rate

T 18 N R 47 W

North betn Secs. 25 and 26

Va 15° 15' E

4000 Raise Mound of earth 2½ ft high from pits 18x24x12 in depth for ¼ Sec Cor

8000 Set Lime Stone 18x9x5 in Raise pile of Stone 2½ ft high make pits 8x8x8 pits 18x24x12 in depth for Cor to Secs. 23-24-25 & 26

Land Hills Soil 3rd rate

T 18 N R 47 W

Knowing that I would strike the River less than 80 chs. I run

East on true line betn Secs. 24 and 25

Va 15° 15' E

5000 South Bank of River where Raise Mound of earth 2½ ft high from pits 18x24x12 in depth for Meander Corner to frac. Sec 24 & 25

Low Bottom Soil 2nd rate

T 18 N R 47 W

	North betn. Secs. 23 and 24
	Va 15° 15' E
3 00	South Bank of River where Raise mound of earth 2½ ft high from pits 18x24x12 in dup for Meander Corner to Sec 23 & 24
4000	Point for ¼ Cor in River can not be Established
8000	Point to Cor to Secs. 13-14-23 & 24 in River can not be Established, distance in River as ascertained by chaining
	Low Bottom Soil 2nd rate

T 18 N R 47 W

Stone point in River for cor to Secs. 13.14.23 & 24

	East on random line betn. 13 and 24
	Va 15° 15' E
820	~~From Point in River~~ North Bank of River. Set temporary M. 6
4000	Set post for temporary ¼ Sec Cor
7990	Intersect E boundary of Township at Cor to Secs. 13 & 24 from which I run
	West on true line betn. Secs. 13 & 24
	Va 15° 15' E
3995	Raise mound of earth 2½ ft high from pits 18x24x12 in dup for ¼ Sec Cor
7170	North Bank of River where Raise mound of earth 2½ ft high from pits 18x24x12 in dup for M. 6 to be Sec 13 & 24
7990	Cor to Secs. 13-14-23 & 24
	Low Bottom Soil 2nd rate

T 18 N R 47 W

From Point in River for cor to Secs 13.14 & 3 & 24 I run

North betn Secs 13 and 14
Va 15° 15' E

6 32 North Bank of River S.E where
Raise mound of earth 2½ ft high
from pits 18x24x12 in deep for
Meander Cor to Frl Sec 13 & 14

4000 Raise mound of earth 2½ ft high
from pits 18x24x12 in deep for ¼
Sec Cor

4700 Enter Gravel Hills E & W.

8000 Raise mound of earth 2½ ft high
from pits 18x24x12 in deep for Cor
to Secs 11-12-13 & 14

Gravel Hills Soil 3rd rate

T 18 N R 47 W

East on random line betn
Secs 12 and 13
Va 15° 15' E

4000 Set post for temporary ¼ Sec Cor

7990 Intersect E boundary of Township
20 links N of Cor to Secs 12 & 13
from which I run
N 89° 51' W on true line
betn Secs 12 & 13
Va 15° 15' E

3995 Raise mound of earth 2½ ft high
from pits 18x24x12 in deep for ¼
Sec Cor

7990 Cor to Secs 11-12-13 & 14

Gravel Hills Soil 3rd rate

T 18 AR 47 W

North betn Secs. 11 and 12
Va 15° 15' E

28 00 Ravine S W
40 00 Raise Mound of earth 2½ ft high from pits 18x24x12 in deep for 1/4 Sec Cor
80 00 Raise Mound of earth 3 ft high from pits 18x24x12 in deep for Cor to Secs. 1-2-11 & 12

Gravel Hills Soil 3rd rate

T 18 AR 47 W

East on random line betn Secs. 1 and 12
Va 15° 15' E

40 00 Set post for temporary 1/4 Sec Cor
79 75 Intersect E boundary of Township 16 links N of Cor to Secs. 1 & 12 from which I run
N 89° 53' W on true line betn Secs. 1 & 12
Va 15° 15' E
39 87½ Raise Mound of earth 2½ ft high from pits 18x24x12 in deep for 1/4 Sec Cor
79 75 Cor to Secs. 1-2-11 & 12

Gravel Hills Soil 3rd rate

T 18 N R 47 W

North on random line betn
Secs. 1 and 2
Va 15° 15' E

40 00 Set post for temporary 1/4 Sec Cor
80 04 Intersect N boundary of Township
at Cor to Secs 1 & 2 from which
I run
South on true line
betn Secs. 1 & 2
Va 15° 15' E

40 04 Raise mound of earth 2½ ft high
from pits 18 x 24 x 12 in dep for 1/4
Sec. Cor
80 04 Cor to Secs. 1-2-11 & 12

Gravel Hills Soil 3rd rate
Aug 30 1875

T 18 N R 47 W

North betn Secs. 34 and 35
Va 15° 15' E

40 00 Raise mound of earth 2½ ft high
from pits 18 x 24 x 12 in dep for 1/4
Sec Cor
80 00 Raise mound of earth 3 ft high
from pits 18 x 24 x 12 in dep for
Cor to Secs. 26-27-34 & 35

Sand Hills Soil 3rd rate

T 18 N R 47 W

East on random line betn
Secs. 26 and 35
Va 15° 15' E
4000 Set post for temporary 1/4 Sec Cor
8020 Intersect N and S line at a point
40 links N of Cor to Secs. 25 26 35 & 36
from which I run
N 89° 45' W on true line
betn Secs. 26 & 35
Va 15° 15' E
4010 Raise mound of earth 2½ ft high
from pits 18x24x12 in dep for 1/4
Sec Cor
8020 Cor to Secs. 26-27-34 & 35

Land Hills Soil 3rd rate

T 18 N R 47 W

North betn Secs. 26 and 27
Va 15° 15' E
4000 Raise mound of earth 2½ ft high
from pits 18x24x12 in dep for 1/4
Sec Cor
8000 Raise mound of earth 3 ft high
from pits 18x24x12 in dep for
Cor to Secs. 22-23-26 & 27

Land Hills Soil 3rd rate

T 18 N R 47 W

East on random line betn
Secs. 23 and 26
Va 15° 15' E

40 00 Set post for temporary 1/4 Sec Cor
80 00 Intersect N and S line at Cor to
Secs. 23-24-25 & 26 from which
I run
West on true line betn
Secs. 23 & 26
Va 15° 15' E

40 00 Raise Mound of earth 2½ ft high
from pits 18 x 24 x 12 in disp for
1/4 Sec Cor
80 00 Cor to Secs. 22-23-26 & 27

Land Hills Soil 3rd rate

T 18 N R 47 W

North betn Secs. 22 & 23
Va 15° 15' E

40 00 Set Stone 6 x 10 x 12 in Rain
pile of Stone 2½ ft high from
pits 18 x 24 x 12 in disp for 1/4 Sec Cor
41 00 Leave Land Hills
80 00 Raise Mound of earth 3 ft high
from pits 18 x 24 x 12 in disp for
Cor to Secs. 14-15-22 & 23

Low Bottom Soil 2nd rate

T 18 N R 47 W

Knowing that I would strike the River less than 8000 ch.

I run	East on true line betn Secs 14 and 23
	Va 15° 15' E
3 47	South Bank of River where Raise mound of earth 2½ ft high from pits 18x24x12 in deep for Meander Corner to fol Secs 14 & 23
	Low Bottom Soil 2nd rate

T 18 N R 47 W

	North betn Secs 14 and 15
	Va 15° 15' E
1 93	South Bank of River where Raise mound of earth 2½ ft high from pits 18x24x12 in deep for Meander Corner to fol Sec 14 & 15
4000	Point for ¼ Cor. in River Can not be Established
8000	Point for Cor to Secs 10-11-14 & 15 Can not be Established
	distances in River ascertained by chaining
	Low Bottom Soil 2nd rate

T 18 N R 47 W

for cor to fractional Secs. 11.11.14 & 15

From point on River, I run East on random line betn Secs. 11 and 14

Va 15° 15' E

1620 Set post for temporary M. C

3000 Raving N

4000 Set post for temporary 1/4 Sec Cor

4700 Ravine N W

8010 Intersect N and S line at a point 18 links S of Cor to Secs. 11-12-13 & 14 from which I run

S 89° 52' W on true line betn Secs. 11 & 14

Va 15° 15' E

4005 Raise Mound of earth 2½ ft high from pits 18x24x12 in dup for 1/4 Sec Cor

6390 North Bank of River where Raise Mound of earth 2½ ft high from pits 18x24x12 in dup for M. C.

8010 Cor to Secs. 10-11-14 & 15

Gravel Hills Soil 2nd rate

T 18 N R 47 W

for cor to fractional Secs. 11.11.14 & 15

From Point on River, I run North betn Secs. 10 and 11

Va 15° 15' E

1450 North Bank of River where Raise Mound of earth 2½ ft high from pits 18x24x12 in dup for M. C. for Secs. 10 & 11

2000 Enter Gravel Hills S.E. N.W.

4000 Raise Mound of earth 2½ ft high from pits 18x24x12 in dup for 1/4 Sec Cor

8000 Raise Mound of earth 3 ft high from pits 18x24x12 in dup for Cor to Secs. 2-3-10 & 11

Gravel Hills Soil 3rd rate

T 18 N R 47 W

East random line betn
Sec 2 and 11
Va 15° 15' E

3000 Ravine S
4000 Set post for temporary 1/4 Sec Cor
4700 Ravine S
6400 Ravine S
8060 Intersect N and S line at a point
7 links N of Cor to Sec 1-2-11 & 12
from which I run
N 89° 57' W on true line
betn Sec 2 & 11
Va 15° 15' E
4030 Raise mound of earth 2½ ft high
from pits 18x24x12 in diap for 1/4
Sec Cor
8060 Cor to Sec 2-3-10 & 11

Gravel Hills Soil 3rd rate

T 18 N R 47 W

North on random line betn
Sec 2 and 3
Va 15° 15' E
4000 Set post for temporary 1/4 Sec Cor
8008 Intersect N boundary of Township
7 links W. Cor to Sec 2 & 3 from which
I run
South 15' W on true line betn
Sec 2 & 3
Va 15° 15' E
4008 Raise mound of earth 2½ ft high
from pits 18x24x12 in diap for 1/4
Sec Cor
8008 Cor to Sec 2-3-10 & 11

Gravel Hills Soil 3rd rate
aug 4th 1895

19

T 18 N R 47 W

North betn. Lecs. 33 and 34
Va 15° 15' E

40 00 Raise mound of earth 2½ ft high from pits 18x24x12 in deep for 1/4 Sec Cor

8000 Raise mound of earth 3 ft high from pits 18x24x12 in deep for Cor to Secs. 27-28-33 & 34

Low Land Hills Soil 3rd rate

T 18 N R 47 W

East on random line betn. Secs. 27 and 34
Va 15° 15' E

4000 Set post for temporary 1/4 Sec Cor

7997 Intersect N and S line at a point 46 links S of Cor to Secs. 26-27-34 & 35 from which I run
S 89° 40' W on true line betn. Secs. 27 & 34
Va 15° 15' E

3998½ Raise mound of earth 2½ ft high from pits 18x24x12 in deep for 1/4 Sec Cor

7997 Cor to Secs. 27-28-33 & 34

Low Land Hills Soil 3rd rate

T 18 N R 47 W

North betn Lics 27 and 28
Va 15° 15' E

4000 Raise mound of earth 2½ ft high from pits 18x24x12 in deep for 1/4 Sec Cor

8000 Raise Mound of earth 3 ft high from pits 18x24x12 in deep for Cor to Secs 21-22-27 & 28

Low Land Hills Soil 3rd rate

T 18 N R 47 W

East on random line betn Secs 22 and 27
Va 15° 15' E

4000 Set post for temporary 1/4 Sec Cor

8010 Intersect N and S line at a point 60 links N of Cor to Secs 22 23 26 & 27 from which I run
N 89° 34' W on true line betn Secs 22 & 27
Va 15° 15' E

4005 Raise mound of earth 2½ ft high from pits 18x24x12 in deep for 1/4 Sec Cor

8010 Cor to Secs 21-22-27 & 28

Low Land Hills Soil 3rd rate

T 18 N R 47 W

North betn Secs. 21 and 22
Va 15° 15' E

2700 Leave Low Land Hills. Enter Swp Bottom
4000 Raise mound of earth 2½ ft high from pits 18x24x12 in dep for 1/4 Sec Cor
8000 Raise mound of earth 3 ft high from pits 18x24x12 in dep for Cor to Secs. 15-16-21 & 22

Low Bottom Soil 2nd rate

T 18 N R 47 W

East on random line betn Secs. 15 and 22
Va 15° 15' E

4000 Set post for temporary 1/4 Sec Cor
8000 Intersect N and S line at Cor to Secs 14-15-22 & 23 from which 2 elm
West on true line betn Secs. 15 & 22
Va 15° 15' E

4000 Raise mound of earth 2½ ft high from pits 18x24x12 in dep for 1/4 Sec Cor
8000 Cor to Secs. 15-16-21 & 22

Low Bottom Soil 2nd rate

T 18 N R 47 W

North betn Secs. 15 and 16
Va 15° 15' E

2 40 00 Raise Mound of earth 2½ ft high
40 from pits 18x24x12 in dep for 1/4
Sec Cor

80 00 Raise Mound of earth 3 ft high
8 from pits 18x24x12 in dep for
Cor to Secs. 9-10-15 & 16

Low Bottom Soil 2nd rate

T 18 N R 47 W

Knowing that I would strike the River less than 80 00 ch. I run
East on true line betn Secs.
10 and 15

Va 15° 15' E

14 55 South Bank of River when
Raise Mound of earth 2½ ft high
from pits 18x24x12 in dep for
Meander Cor to Fre Seen 10 & 15

Low Bottom Soil 2nd rate

T 18 N R 47 W

North betn Secs. 9 and 10

Va 15° 15' E

27 2432 South Bank of River where
40 Raise mound of earth 2½ ft high
from pits 18x24x12 in deep for M. C. fr. 9 & 10
4000 Point for ¼ Sec cor in River can not
80 be Established
8000 Point for Cor to Secs. 3-4-9 & 10 in
River. Can not be Established
distances in River ascertained by chaining
Low Bottom Soil 2nd rate

T 18 N R 47 W

for cor to fractl Secs. 3.4.9 & 10
From Point in River, I run
East on random line betn
Secs. 3 and 10

Va 15° 15' E

N. Bank of River
800 Set post for temporary M. C
1000 Enter Gravel Hills
4000 Set post for temporary ¼ Sec cor
8060 Intersect N and S line at a point
2 links N of Cor to Secs. 2-3-10 & 11
from which I run
N 89° 59' W on true line
betn Secs. 3 & 10

Va 15° 15' E

4030 Raise mound of earth 2½ ft high
from pits 18x24x12 in deep for ¼
Sec Cor
7260 North Bank of River where
Raise mound of earth 2½ ft high
from pits 18x24x12 in deep for M. C. } fr Sec 3 & 10
8060 Cor to Secs. 3-4-9 & 10

Gravel Hills Soil 3rd rate

T 18 N R 47 W

		From Point in River for Cor to fract Secs 3 4 9 & 10 I run North on random line betn Secs 3 and 4
27		
40		Va 15° 15' E
	5 85	North Bank of River Set post for temporary Meander Corner
80	4000	Set post for temporary 1/4 Sec Cor
	8000	Intersect N boundary of Township at 10 E of Cor to Secs 3 & 4 from which I run
		South 4 E on true line betn Secs 3 & 4
		Va 15° 15' E
	4000	Raise mound of earth 2 1/2 ft high from pits 18 x 24 x 12 in deep for 1/4 Sec Cor
	7415	North Bank of River where Raise mound of earth 2 1/2 ft high from pits 18 x 24 x 12 in deep for Meander Cor to Frl Secs 3 & 4
	8000	Point for Cor to Secs 3-4-9 & 10 in river
		Gravel Hills Soil 3rd rate
		Aug 5th 1875

T 18 N R 47 W

	North betn Secs 32 and 33
	Va 15° 15' E
4000	Raise mound of earth 2 1/2 ft high from pits 18 x 24 x 12 in deep for 1/4 Sec Cor
8000	Raise mound of earth 3 ft high from pits 18 x 24 x 12 in deep for Cor to Secs 28-29-32 & 33
	Low Land Hills Soil 3rd rate

T 18 N R 47 W

		East on random line betn. Secs. 28 and 33
27		Va 15° 15' E
40	40 00	Set post for temporary 1/4 Sec Cor
	80 30	Intersect N and S line at a point 27 links N of Cor to Secs. 27-28-33 & 34
80		from which I run
		N 89° 48' W on true line betn. Secs. 28 & 33
		Va 15° 15' E
	40 15	Raise mound of earth 2½ ft high from pits 18x24x12 in deep for 1/4 Sec Cor
	80 30	Cor to Secs. 28-29-32 & 33
		Low Land Hills Soil 3rd rate

T 18 N R 47 W

	North betn. Secs. 28 and 29
	Va 15° 15' E
40 00	Raise mound of earth 2½ ft high from pits 18x24x12 in deep for 1/4 Sec Cor
80 00	Raise mound of earth 3 ft high from pits 18x24x12 in deep for Cor to Secs. 20-21-28 & 29
	Low Land Hills Soil 3rd rate

T 18 N R 47 W

		East on random line betn Secs. 21 and 28
		Va 15° 15' E
27		
40	4000	Set post for temporary 1/4 Sec Cor
	7981	Intersect N and S line at a point 39 links N of Cor to Secs. 21-22-27 & 28
80		from which I run
		N 89° 45' W on true line betn Secs 21 & 28
		Va 15° 15' E
	3990 1/2	Raise Mound of earth 2½ ft high from pits 18x24x12 in deep for 1/4 Sec Cor
	7981	Cor to Secs. 20-21-28 & 29
		Low Land Hills Soil 3rd rate

T 18 N R 47 W

	North betn Secs. 20 and 21
	Va 15° 15' E
4000	Raise Mound of earth 2½ ft high from pits 18x24x12 in deep for 1/4 Sec Cor
4700	Leave Low Land Hills
8000	Raise Mound of earth 3 ft high from pits 18x24x12 in deep for Cor to Secs. 16-17-20 & 21
	Low Bottom Soil 2nd rate

T 18 R 47 W

		East on random line betn Secs 16 and 21
27		Va 15° 15' E
40	40 0.0	Set post for temporary 1/4 Sec Cor
	79.68	Intersect N and S line at a point 26 links S of Cor to Secs 15-16-21 & 22
80		from which I run
		S 89° 49' W on true line betn Secs 16 & 21
		Va 15° 15' E
	39.84	Raise mound of earth 2½ ft high from pits 18x24-12 in deep for 1/4 Sec Cor
	79.68	Cor to Secs 16-17-20 & 21
		Low Bottom Soil 2nd rate

T 18 R 47 W

	North betn Secs 16 and 17
	Va 15° 15' E
40.00	Raise mound of earth 2½ ft high from pits 18x24x12 in deep for 1/4 Sec Cor
80.00	Raise mound of earth 3 ft high from pits 18x24x12 in deep for Cor to Secs 8-9-16 & 17
	Low Bottom Soil 2nd rate

T 18 N R 47 W

East on random line betn
Secs. 9 and 16
Va 15° 15' E
4000 Set post for temporary 1/4 Sec Cor
8000 Intersect 9 and 8 line Est Cor to
Secs. 9-10-15 & 16 from which
I run
West on true line betn
Secs. 9 and 16
Va 15° 15' E
4000 Raise mound of earth 2½ ft high
from pits 18x24x12 in deep for 1/4
Sec Cor
8000 Cor to Secs. 8-9-16 & 17

Low Bottom Soil 2nd rate

T 18 N R 47 W

North betn Secs. 8 and 9
Va 15° 15' E
4000 Raise mound of earth 2½ ft high
from pits 18x24x12 in deep for 1/4
Sec Cor
6491 South Bank of River S.E. when
Raise mound of earth 2½ ft high
from pits 18x24x12 in deep for
Meander Corner to Fr Secs 8 & 9
8000 Point for Cor to Secs. 4-5-8 & 9
in River cannot be Established.
distance in River ascertained by chaining
Low Bottom Soil 2nd rate
"

T 18 N R 47 W

East on random line betn
Secs. 4 and 9

Line in River can not be
Established

T 18 N R 47 W

(for Cor to Secs 4.5. 8 & 9)
From Point in River I run
North on random line betn
Secs. 4 and 5.

Va 15° 15' E

4000 Point for temporary 1/4 Cor in River
~~Can not be Established~~
4670 North Bank of River
Set post for temporary M. C
8.000 Intersect N boundary of Township
at 20 links West of Cor to Secs. 4 & 5 from which
I run
South 9° W on true line
betn Secs. 4 & 5

Va 15° 15' E

3330 North Bank of River where
Raise Mound of earth 2 pft high
from pits 18 x 24 x 12 in deep for
Meander Corner to fre Secs 4 & 5
4 " " " point for 1/4 cor falls in River cannot be
established
8 " " " point in River for cor to fractl Secs. 4.5.8 & 9
distance in River ascertained by chaining

Low Bottom Soil 2nd rate
Aug 6th 1875

T 18 N R 47 W

North betn Secs 31 and 32
Va 15° 15' E

4000 Raise Mound of earth 2½ ft high from pits 18x24x12 in dep for 1/4 Sec Cor

8000 Raise Mound of earth 3 ft high from pits 18x24x12 in dep for Cor to Secs 29-30-31 & 32

Low Bottom Soil 2nd rate

T 18 N R 47 W

East on random line betn Secs 29 and 32
Va 15° 15' E

4000 Set post for temporary 1/4 Sec Cor

7975 Intersect N and S line at a point 10 links S of Cor to Secs 28-29-32 & 33 from which I run
S 89° 56' W on true line betn Secs 29 & 32
Va 15° 15' E

3987½ Raise Mound of earth 2½ ft high from pits 18x24x12 in dep for 1/4 Sec Cor

7975 Cor to Secs 29-30-31 & 32

Low Bottom Soil 2nd rate

T 18 N R 47 W

West on random line betn
Secs. 30 and 31

Va 15° 15' E

40 00 Set post for temporary 1/4 Sec Cor
79 00 Intersect W boundary of Township at Cor to Secs. 30 & 31 from which I run

East on true line betn
Secs. 30 & 31

Va 15° 15' E

39 00 Raise mound of earth 2½ ft high from pits 18x24x12 in deep for 1/4 Sec Cor
79 00 Cor to Secs. 29-30-31 & 32

Cow Sand Hills Soil 3rd rate

T 18 N R 47 W

North betn Secs. 29 and 30

Va 15° 15' E

40 00 Raise mound of earth 2½ ft high from pits 18x24x12 in deep for 1/4 Sec Cor
80 00 Raise mound of earth 3 ft high from pits 18x24x12 in deep for Cor to Secs. 19-20-29 & 30

Cow Sand Hills Soil 3rd rate

T 18 N R 47 W

East on random line betn
Secs. 20 and 29
Va 15° 15' E

40 00 Set post for temporary 1/4 Sec Cor
79 43 Intersect N and S line at a point
40 links N of Cor to Secs 20 21 28 & 29
from which I run
N 89° 43' W on true line
betn Secs. 20 & 29
Va 15° 15' E

39 7 1/2 Raise mound of earth 2½ ft high
from pits 18x24x12 in deep for 1/4
Sec Cor

79 43 Cor to Secs. 19-20-29 & 30

Low Land Hills Soil 3rd rate

T 18 N R 47 W

West on random line betn
Secs. 19 and 30
Va 15° 15' E

40 00 Set post for temporary 1/4 Sec Cor
79 50 Intersect W boundary of Township
46 links N of Cor to Secs. 19 & 30
from which I run
N 89° 40' E on true line
betn Secs. 19 & 30
Va 15° 15' E

39 50 Raise mound of earth 2½ ft high
from pits 18x24x12 in deep for 1/4
Sec Cor

79 50 Cor to Secs. 19-20-29 & 30

Low Land Hills Soil 3rd rate

T 18 N R 47 W

North betn Secs 19 and 20
Va 15° 15' E

4000 Raise mound of earth 2½ ft high from pits 18x24x12 in deep for 1/4 Sec Cor

8000 Raise mound of earth 3 ft high from pits 18x24x12 in deep for Cor to Secs 17-18-19 & 20

Low Sand Hills Soil 3rd rate

T 18 N R 47 W

East on random line betn Secs 17 and 20
Va 15° 15' E

3700 Leave Low Sand Hills

4000 Set post for temporary 1/4 Sec Cor

7990 Intersect N and S line at a point 52 links N of Cor to Secs 16-17-20 & 21 from which I run
N 89° 38' W on true line betn Secs 17 & 20
Va 15° 15' E

8995 Raise mound of earth 2 ft high from pits 18x24x12 in deep for 1/4 Sec Cor

7990 Cor to Secs 17-18-19 & 20

Low Bottom Soil 2nd rate

T 18 R 47 W

West on random line betn
Secs. 18 and 19
Va 15° 15' E
4000 Set post for temporary 1/4 Sec Cor
7930 Intend W boundary of Township
30 links N of Cor to Secs. 18 & 19
from which Elm
N 89° 47' E on true line
betn Secs. 18 & 19
Va 15° 15' E
3930 Raise Mound of earth 2½ ft high
from pits 18x24x12 in dup for 1/4
Sec Cor
7930 Cor to Secs. 17-18-19 & 20

Low Land Hills Soil 3rd rate

T 18 R 47 W

North betn Secs. 17 and 18
Va 15° 15' E
2700 Leave Low Land Hills. E or W.
4000 Raise Mound of earth 2½ ft high
from pits 18x24x12 in dup for 1/4
Sec Cor
8000 Raise Mound of earth 3 ft high
from pits 18x24x12 in dup for Cor
to Secs. 7-8-17 & 18

Low Bottom Soil 2nd rate

T 18 N R 47 W

East on random line betn
Secs 8 and 17
Va 15° 15' E

40 00 Set post for temporary 1/4 Sec Cor
80 00 Intersect S and S line at a point
38 links S of Cor to Secs 8 & 16 & 17
from which Dum
S 89° 44' W on true line
betn Secs 8 & 17
Va 15° 15' E

40 00 Raise mound of earth 2½ ft high
from pits 18 x 24 x 12 in deep for 1/4
Sec Cor

80 00 Cor to Secs 7-8-17 & 18

Low Bottom Soil 2nd rate

T 18 N R 47 W

West on random line betn
Secs 7 and 18
Va 15° 15' E

40 00 Set post for temporary 1/4 Sec Cor
79 00 Intersect W boundary of Township
at Cor to Secs 7 & 18 from
which Dum
East on true line
betn Secs 7 & 18
Va 15° 15' E

39 00 Raise mound of earth 2½ ft high
from pits 18 x 24 x 12 in deep for 1/4
Sec Cor

79 00 Cor to Secs 7-8-17 & 18

Low Bottom Soil 2nd rate

J 18 N R 47 W

North betn Secs. 7 and 8
Va 15° 15' E

4000 Raise Mound of earth 2½ ft high
from pits 18x24x12 in deep for 1/4
Sec Cor

N. PLATTE

6634 South Bank of River when
Raise Mound of earth 2½ ft high
from pits 18x24x12 in deep for
Meander Cor to fr & Sec 7 & 8

8000 Point for Cor to Secs. 5-6-7 & 8
in River Cannot be Established
distance in River ascertained by chaining
Low Bottom Soil 2nd rate

J 18 N R 47 W

Line betn Secs. 5 and 8
In River Can not be Established

yor

T 18 N R 47 W

Line betn Secs 6 and 7
In River Can not be Established

T 18 N R 47 W

for Cor to Secs 5.6.7 & 8
From Point in River I run
North on random line betn
Secs 5 & 6
Va 15° 15' E
4610 North Bank of River
Set post for temporary M C
8000 Intersect N boundary of Township
at 12 lks E Cor to Secs 5 & 6 from which
I run
South 5° E on true line
betn Secs 5 & 6
Va 15° 15' E
3390 North Bank of River where
Raise mound of earth 2½ ft high
from pits 18 x 24 x 12 in dup for
M. C to frl Secs 5 & 6
4 " " " point for ¼ sec. cor In River cannot be established
8 " " " Point for cor to Secs. 5, 6, 7 & 8.
Distance in River ascertained by chaining

Low Bottom Soil 2nd rate
River Shallow Aug 7th 1875

T 18 N R 47 W.

Meanders of the left bank of the North Platte River through this Township.

I commence at Meander Cor to frac'l Sec's 1 and 6 on west boundary of Township and run thence down Stream with meanders of left bank as follows

Courses	Chains	
		in Section 6
1 S 86½ E	9.25	
N 78° E	6.75	
N 61 E	5:35	
N 78 E	8:50	
N 58° E	8.00	
N 72° E	10:60	
S 85° E	5.00	
N 42 E	6.00	
N 62¼ E	17.00	
S 85 E	10:00	To Meander Cor to fractional
2		Sections 5 and 6 thence
N 86° E	34:50	in Section 5.
S 75° E	7:40	
N 85¼ E	18.70	
S 84¼ E	20:20	To Meander Cor to fract'l
		Sec's 4 and 5 thence

T 18 N R 47 W.

Courses	Chains	
3 S 75° E	34.00	in Section 4
S 63½ E	24.00	
S 51½ E	33:50	To Meander Cor to fractional
4		Sections 3 and 4 thence
N 86° E	3.20	in Sec 3
S 40 E	8.00	To Meander Cor to fract'l
5		Sec's 3 and 10 thence
S 14½ E	3.90	in Section 10. A Spring bursting from Rock on bank of River
S 49 E	5.10	
S 55 E	4.15	
S 60 E	16.00	at 7.70 Spring branch from N.
S 73° E	14.80	
S 46¾ E	33:50	
S 27½ E	22.90	To Meander Cor to fract'l
6		Sec's 10 & 11 Thence
S 48½ E	21.80	in Section 11 to M.C to
7		fract Sec's 11 & 14 Thence
S 22° E	44:00	in Sec 14
S 42° E	25.70	
S 66° E	33.70	To Meander Cor to fract'l
8		Sections 13 & 14 thence
S 52¼ E	10.40	in Sec 13 to M.C. to
9		fr'l Sec's 13 & 24 thence
S 55° E	35.00	in Section 24
S 52° E	32.20	
S 45½ E	25.60	To Meander Cor to fr'l Sec's 19 & 24
10		on East boundary of Township

Meanders of North Platte River through this Township right bank.

I commence at Meander Cor. to fractional Sec's 7 & 12 on west boundary of Township and run thence down Stream as follows in Sec 7.

Var. 15° 15' E

Courses	Chains	
N 72° E	3.40	
N 66° E	9.00	
N 58½° E	13.50	
N 76° E	9.00	
S 84° E	20.00	
N 89° E	4:70	
N 73½ E	10:00	
S 72½ E	15:00	To Meander Cor to Fract. Sec's 7 and 8 thence
12		
N 80° E	4.00	in Section 8
N 81½ E	10:00	
N 75½ E	18:00	
S 81¼ E	7.50	
S 88¼ E	20:20	
S 82° E	10:00	
S 46° E	2:60	
S 70° E	10:20	To Meander Cor to Fract. Sections 8 and 9. thence

Courses	Chains	
13		
S 76 E	39:70	in Section 9.
S 57½ E	14:40	
S 79½ E	10:00	
S 42¼ E	16.60	
S 60° E	6.00	
S 28¾ E	6.90	To Meander Cor to Fractional
14		Sec's 9 and 10 thence
S 42 E	5.80	in Section 10
S 22¼ E	5.10	
S 30½ E	17.80	To Meander Cor to Fractional
15		Sections 10 and 15. Thence in Section 15
S 45° E	30.00	
S. 32° E	29 30	
S. 42½ E	43.00	To Meander Cor to fractional Secs
16		14 & 15.
		Thence in Sec. 14
S. 64½ E	3.90	To Meander Cor to fract Secs.
17		14 & 23.
		Thence in Sec. 23.
S. 51 E	40 50	
S 45 E	36 00	
S. 38¼ E	32 50	To Meander Cor to fract Secs
18		23 & 24

			General Description
		Thence in Sec. 24	There is a wide bottom along the
S. 60° E	5.90	To Meander Cor to fract'l Secs	River in Sections 8. 9. 16. 17
19		24 & 25	21 & 22 producing excellent grass
		Thence in Sec. 25	for Hay. on the North the
S. 58 E	32.30		Sand hills extend nearly or
S. 60 W E	50.80	To Meander Cor to fract'l	quite to the river bank. The
20		Secs. 25 & 30 on East	whole Township is good grazing
		boundary of the Town,	land-
		ship	
		Aug. 8th 1895	

List of Names

A list of the names of the individuals employed to assist in running, measuring and marking the Lines and Corners described in the foregoing field Notes of T 18 N of Base Line of R 47 West of 6th P.M. in Nebraska showing the respective capacities in which they acted.

John Crane
J M McPherson } Chainmen

Ed Murphy
C H Hamlin } Mountmen

We hereby certify that we assisted Wm H McBroom Deputy Surveyor in Surveying and Subdividing T 18 N. of Base Line of Range 47 W of 6th P.M. in the State of Nebraska, and that said Township has been in all respects to the best of our Knowledge and belief, well and faithfully surveyed and the boundary monuments planted according to the instructions of the Surveyor General of dimensions, character-contruction & marking & in the manner as specifically described in the foregoing field notes or

Jno Crane } Chainmen
J M McPherson
Ed Murphy } Mountmen
C H Hamlin

Subscribed & sworn to before me a Notary Public in and for Cleveland County Neb this 4th day of Sept, 1875

[illegible] Dallon
Notary Public

I Wm A McBroom Deputy Sur=
=veyor do solemnly swear that
in pursuance of a joint Contract
No 94. wherein Alex. Schlegel
and Wm A McBroom are joint
Contractors with E. E. Cunningham
United States Surveyor General
for the District of Nebraska
and Iowa bearing date the
1st day of July 1875. I have
well faithfully and truly in
my own proper person and in
strict Conformity with the
instructions furnished by the
Surveyor General, the Surveying
Manual and the Laws of the
United States. Surveyed all
those parts or portions of
Township No 18 North of Base
Line of Range No 47 West
of the 6th Principal Meridian
in the State of Nebraska
as are represented in the
foregoing field notes as
having been surveyed under
my direction, and I do further
solemnly swear that all the Corners
of said Surveys have been established
and perpetuated in strict accordance
with the Surveying Manual, printed
instructions and Special instructions
of the Surveyor General of dimensions
character construction and marking
and in the manner as specifically
described in the foregoing field
Notes and that the foregoing
are the true and original field
Notes of such survey

William A. McBroom
Deputy Surveyor

Subscribed & sworn to before
me a Probate Judge in &
for Cass County and State
of Nebraska this 1st day of
November 1875.

F. Ellison
Probate Judge

Surveyor Generals Office
Plattsmouth Neb Nov 6th 1875

The foregoing field notes of the Subdivision Survey of Township No 18 North of Base Line of Range No 4 West of 6th PM executed by Wm H McBroom under joint Contract No 94 dated July 1st 1875. in the month of August 1875 having been critically examined the necessary corrections & explanations made the said field notes and the Surveys they describe are hereby approved

Jno J Clark
Surveyor General

Field Notes
of
Survey & Subdivision
of
T. 19 N of Base Line
of
R. 47 W. of 6th P.M.
in
Neb.

Executed
by Wm H McBroom deputy Surveyor
under J.D. Contract No. 94 bearing
date the 1st day of July 1875

Survey
Commenced Aug 9 1875
Completed " 13 1875

List of Names.
and duties of assistants
Jno Crane
J. M McPherson Chainmen

Ed Murphy Mound men
C. H. Hamlin

Index Diagram
Town 19 N. R. 47 W

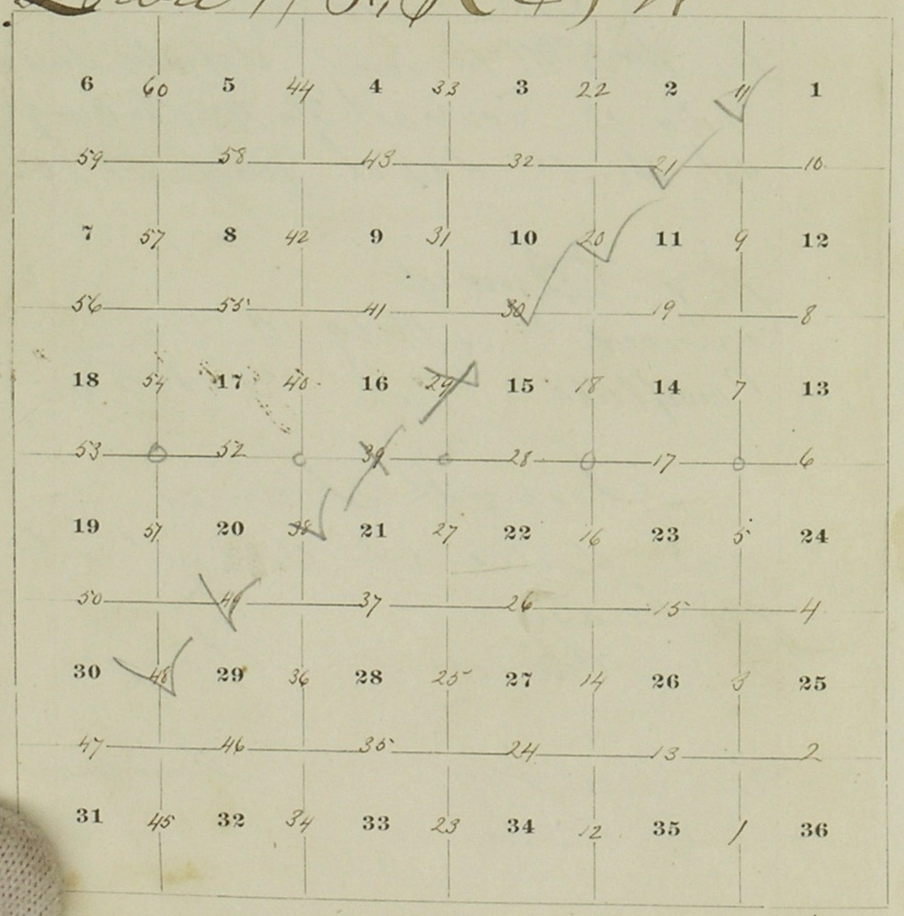

abs

To determine the proper adjustment of my compass for subdividing this Township I commence at the cor. to Towns 18 & 19 N. Rs. 46 & 47 W. 6th PM and run

North on a blank line along E. bdry of Sec. 36.

Va 15° 00' E.

40:00 To a point 15. E of N Sec cor

80:00 " " " 29 lks E " cor to Secs. 25 & 36

To retrace this line or run parallel thereto my Compass must be adjusted to a

Va 15° 12' E.

Survey Commenced Aug 9th 1875

T. 19 N. 47 R W.

	North betn. Secs. 33 and 36
	Va 15° 12' E
40 00	Raise mound of earth 2½ ft high from pits 18 x 24 x 12 in diap for 1/4 Sec Cor
7800	Leave Rocky Bluffs enter Prairie
8000	Raise Mound of earth 3 ft high from pits 18 x 24 x 12 in diap for Cor to Secs. 23-26-35 & 36
	Land broken Rock Bluffs

T. 19 N. R 47 W

	East on random line betn Secs. 25 and 36
	Va 15° 12' E
4000	Set post for temporary 1/4 Sec Cor
8000	Intersect E boundary of Township 15 links N of Cor to Secs. 25 & 36 from which I run
	N. 89° 54' W on true line betn. Secs. 25 & 36
	Va 15° 12' E
4000	Raise Mound of earth 2½ ft high from pits 18 x 24 x 12 in diap for 1/4 Cor Secs.
8000	Cor to Secs. 25-26-35 & 36
	Land high gently rolling prairie Wet

T 19 N R 47 W

North betn Secs 25 and 26
Va 15° 12'E

4000 Raise mound of earth 2½ ft high from pits 18x24x12 in dep for ¼ Sec Cor

8000 Raise mound of earth 3 ft high from pits 18x24x12 in dep for Cor to Secs 23-24-25 & 26

Land high gently rolling prairie 1st rate

T 19 N R 47 W

East on random line betn Secs 24 and 25
Va 15° 12'E

4000 Set post for temporary ¼ Sec Cor

8030 Intersect E boundary of Township 40 links N of Cor to Secs 24 & 25 from which I run
N 89° 43' W on true line betn Secs 24 & 25
Va 15° 12'E

4015 Raise mound of earth 2½ ft high from pits 18x24x12 in dep for ¼ Sec Cor

8030 Cor to Secs 23-24-25 & 26

Land high gently rolling prairie 1st rate

T 19 N R 47 W

North betn Sec 23 & 24
Va 15° 12' E

4000 Raise mound of earth 2½ ft high from pits 18x24x12 in deep for ¼ Sec Cor

8000 Raise mound of earth 3 ft high from pits 18x24x12 in deep for Cor to Sec 13-14-23 & 24

Land gently rolling prairie 1st rate

T 19 N R 47 W

East on random line betn Sec 13 & 24
Va 15° 12' E.

4000 Set post for temporary ¼ Sec Cor

7980 Intersect E boundary of Township 14 links S of Cor to Sec 13 & 24 from which 2 min
S 89° 54' W on true line betn Sec 13 & 24
Va 15° 12' E

3990 Raise mound of earth 2½ ft high from pits 18x24x12 in deep for ¼ Sec Cor

7980 Cor to Sec 13-14-23 & 24

Land gently rolling prairie 1st rate

T 19 N. R 47 W.

North betn. Secs. 13 and 14

Va 15° 12' E

4000 Raise mound of earth 2½ ft high from pits 18x24x12 in dep for 1/4 Sec Cor

8000 Raise mound of earth 3 ft high from pits 18x24x12 in dep for Cor to Secs. 11-12-13 & 14

Land gently rolling prairie 1st rate

T 19 N. R 47 W

East on random line betn. Secs. 12 and 13

Va 15° 12' E

4000 Set post for temporary 1/4 Sec Cor

7960 Intersect E boundary of Township 30 links N of Cor to Secs. 12 and 13 from which I run

N 89° 47' W on true line betn. Secs. 12 and 13

Va 15° 12' E

3980 Raise mound of earth 2½ ft high from pits 18x24x12 in dep for 1/4 Sec Cor

7960 Cor to Secs. 11-12-13 & 14

Land gently rolling prairie 1st rate

9
Beau

T 19 N R 47 W

	North betn Secs 11 and 12
	Va 15° 12' E
40 00	Raise mound of earth 2½ ft high from pits 18x24x12 in disp for 1/4 Sec Cor
80 00	Raise mound of earth 3 ft high from pits 18x24x12 in disp for Cor to Secs 1-2-11 & 12
	Land gently rolling prairie 1st rate

T 19 N R 47 W

	East on random line betn Secs 1 and 12
	Va 15° 12' E
40 00	Set post for temporary 1/4 Sec Cor
80 15	Intersect E boundary of Township 25 links S of Cor to Secs 1 and 12 from which I run
	S 89° 49' W on true line betn Secs 1 and 12
	Va 15° 12' E
40 07½	Raise mound of earth 2½ ft high from pits 18x24x12 in disp for 1/4 Sec Cor
80 15	Cor to Secs 1-2-11 & 12
	Land gently rolling prairie 1st rate

T 19 N R 47 W

	North on random line betn Secs 1 and 2
	Va 15° 12' E
4000	Set post for temporary 1/4 sec cor
7940	Intersect N boundary of Township 25 links E of Cor to secs 1 & 2 from which I run
	S 11' E on true line betn Secs 1 and 2
	Va 15° 12' E
3940	Raise mound of earth 2½ ft high from pits 18x24x12 in deep for 1/4 sec cor
7940	Cor to secs 1 & 2, 11 and 12
	Land gently rolling prairie 1st rate
	Aug 9th 1875

T 19 N R 47 W

	North betn Secs 34 and 35
	Va 15° 12' E
4000	Raise mound of earth 2½ ft high from pits 18x24x12 in deep for 1/4 sec cor
8000	Raise mound of earth 3 ft high from pits 18x24x12 in deep for Cor to Secs 26-27-34 & 35
	Land broken Rocky bluffs 3d rate

T 19 N R 47 W

East on random line betn. Secs. 26 and 35

Va 15° 12' E

4000 Set post for temporary 1/4 sec cor

6800 Leave Rocky Bluffs

7940 Intersect N and S line at a point 55 links N of Cor to secs 25-26-35 & 36 from which I run

N 89° 36' W on true line betn Secs 26 & 35

Va 15° 12' E

3970 Raise mound of earth 2½ ft high from pits 18x24x12 in deep for 1/4 sec cor

7940 Cor to secs. 26-27-34 & 35.

Land broken Rocky Bluff 3rd rate

T 19 N R 47 W

North betn. Secs. 26 and 27

Va 15° 12' E

1200 Leave Rocky Bluff Enter rolling Prairie

4000 Raise mound of earth 2½ ft high from pits 18x24x12 in deep for 1/4 sec cor

8000 Raise mound of earth 3 ft high from pits 18x24x12 in deep for cor to secs 22-23-26 & 27

Land gently rolling prairie 1st rate

T 19 N R 47 W

	East on random line betn. Sec. 23 and 26
	Va 15° 12' E
4000	Set post for temporary 1/4 Sec cor
7960	Intersect N and S line at a point 60 links N of Cor to Sec. 23 24 25 & 26 from which I run
	N 89° 34' W on true line betn. Sec. 23 and 26
	Va 15° 12' E
3980	Raise mound of earth 2 1/2 ft high from pits 18 X 24 X 12 in deep for 1/4 Sec Cor
7960	Cor to Sec. 22 23 26 & 27
	Land gently rolling prairie 1st rate

T 19 N R 47 W

	North betn. Sec. 22 and 23
	Va 15° 12' E
4000	Raise mound of earth 2 1/2 ft high from pits 18 X 24 X 12 in deep for 1/4 Sec Cor
8000	Raise mound of earth 3 ft high from pits 18 X 24 X 12 in deep for Cor to Sec. 14 15 22 & 23
	Land gently rolling prairie 1st rate

T 19 N R 47 W

East on random line betn Secs 14 and 23

Va 15° 12' E

4000 Set post for temporary 1/4 sec cor

8000 Intersect N and S line at a point 65 links N of cor to secs 13-14-23 & 24 from which I run

N 89° 32' W on true line betn Secs 14 & 23

Va 15° 12' E

4000 Raise mound of earth 2½ ft high from pits 18x24x12 in deep for 1/4 Sec Cor

8000 Cor to secs 14-15-22 & 23

Land gently rolling prairie 1st rate

T 19 N. R 47 W

North betn Secs 14 and 15

Va 15° 12' E

4000 Raise mound of earth 2½ ft high from pits 18x24x12 in deep for 1/4 Sec Cor

8000 Raise mound of earth 3 ft high from pits 18x24x12 in deep for Cor to Secs 10-11-14 & 15

Land gently rolling prairie 1st rate

T 19 N R 47 W

East on random line betn Secs 11 and 14

Va 15° 12' E

4 40 00 Set post for temporary 1/4 Sec Cor

8 80 35 Intersect 2nd S line at a point 35 links W of Cor to Secs 11-12-13 & 14 from which I run

N 89° 45' W on true line betn Secs 11 & 14

Va 15° 12' E

4 40 17 1/2 Raise mound of earth 2 1/2 ft high from pits 18x24x12 in deep for 1/4 Sec Cor

8 80 35 Cor to Secs 10-11-14 & 15

Land gently rolling prairie 1st rate

T 19 N R 47 W

North betn Secs 10 and 11

Va 15° 12' E

4 00 00 Raise mound of earth 2 1/2 ft high from pits 18x24x12 in deep for Cor 1/4 Sec Cor

8 00 00 Raise mound of earth 3 ft high from pits 18x24x12 in deep for Cor to Secs 2-3-10 & 11

Land gently rolling prairie 1st rate

T 19 N R 47 W

	East on random line betn. Secs. 2 and 11
	Va 15° 12' E
4000	Set post for temporary 1/4 sec cor
7970	Intersect N and S line at a point 25 links S of Cor to Secs. 1-2-11 & 12 from which I run
	S 89° 49' W on true line betn. Secs. 2 & 11
	Va 15° 12' E
3985	Raise mound of earth 2½ ft high from pits 18x24x12 in deep for 1/4 sec cor
7970	Cor to Secs. 2-3-10 & 11
	Land gently rolling prairie 1st rate

T 19 N R 47 W

	North on random line betn. Secs. 2 and 3
	Va 15° 12' E
4000	Set post for temporary 1/4 sec cor
7960	Intersect N boundary of Township 15 links E of Cor to Secs. 2 & 3 from which I run
	S 16' E on true line betn. Secs. 2 and 3
	Va 15° 12' E
3960	Raise mound of earth 2½ ft high from pits 18x24x12 in deep for 1/4 sec cor
7960	Cor to Secs. 2 & 3. 10 and 11
	Land gently rolling 1st rate
	Aug 10 1875

T 19 N R 47 W

North betn Secs. 33 and 34
Va 15° 12' E

4000 Set post 2x3x4 ft 1 ft deep raise
mound of earth 2½ ft high from pits
18x24x12 in deep for 1/4 sec cor

6000 Set Lime stone 20x16x14 in deep raised
pile of stone 2 ft high made pits
18x24x12 in deep for cor to secs
27-28-33 & 34

Land broken Rocky bluffs

T 19 N R 47 W

East on random line betn Secs
27 and 34
Va 15° 12' E

4000 Set post for temporary 1/4 sec cor

8025 Intersect N and S line at a point
25 links N of Cor to secs 26-27-34 & 35
from which I run
N 89° 49' W on true line betn
Secs 27 and 34
Va 15° 12' E

4012½ Raise mound of earth 2½ ft high
from pits 18x24x12 in deep for 1/4
sec Cor

8025 Cor to secs 27-28-33 & 34

Land broken Rocky Bluffs

T 19 N R 47 W

	North betn Secs. 27 and 28
	Va 15° 12' E
1000	Leave Rocky Bluffs
4000	Raise mound of earth 2½ ft high from pits 18x24x12 in deep for ¼ Sec Cor
1000	Set Lime stone 12x7x7 in. raised pile of stone 2 ft high made pits 18x24x12 in deep for Cor to Secs 21-22-27 & 28
	Land gently rolling 1st rate

T. 19 N R 47 W

	East on random line betn Secs. 22 and 27
	Va 15° 12' E
4000	Set post for temporary ¼ Sec Cor
8033	Intersect N and S line at a point 35 links N of Cor to Secs. 22-23-26 & 27 from which I run
	N 89° 45' W on true line
	betn Secs. 22 & 27
	Va 15° 12' E
40 16½	Raise mound of earth 2½ ft high from pits 18x24x12 in deep for ¼ Secs. Cor
8033	Cor to Secs. 21-22-27 & 28
	Land gently rolling 1st rate

T 19 N R 47 W

	North betn. Secs. 21 and 22
	Va 15° 12' E
4000	Raise mound of earth 2½ ft high from pits 18x24x12 in deep for ¼ Sec Cor
8000	Raise mound of earth 3½ ft high from pits 18x24x12 in deep for Cor to Secs. 15-16-21 & 22
	Land gently rolling 1st rate

T 19 N R 47 W

	East on random line betn. Secs. 15 and 22
	Va 15° 12' E
4000	Set post for temporary ¼ Sec Cor
7950	I return N and S line at a point 15 links S of Cor to Secs. 14-15-22 & 23 from which I run
	S 89° 54' W on true line betn.
	Secs. 15 & 22
	Va 15° 12' E
3975	Raise mound of earth 2½ ft high from pits 18x24x12 in deep for ¼ Sec Cor
7950	Cor to Secs. 15-16-21 & 22
	Land gently rolling 1st rate

T 19 N R 47 W

	North betn Secs. 15 and 16
	Va 15° 12' E
40 00	Raise mound of earth 2½ ft high from pits 18x24x12 in disp for ¼ Sec Cor
80 00	Raise mound of earth 3 ft high from pits 18x24x12 in disp for cor to Secs. 9-10-15 & 16
	Land pretty rolling 1st rate

T 19 N R 47 W

	East on random line betn Secs. 10 and 15
	Va 15° 12' E
40 00	Set post for temporary ¼ sec cor
79 75	Intersect N and S line at a point 18 links N of Cor to Secs. 10-11-14 & 15 from which I run
	N. 89° 52' W on true line
	betn Secs. 10 & 15
	Va 15° 12' E
39 87½	Raise mound of earth 2½ ft high from pits 18x24x12 in disp for ¼ Sec Cor
79 75	Cor to Secs. 9-10-15 & 16
	Land pretty rolling 1st rate

T 19 N R 47 W

North betn Secs. 9 and 10
Va 15° 12' E

40 00 Raise mound of earth 2½ ft high from pits 18x24x12 in deep for 1/4 Sec Cor

80 00 Raise mound of earth 3 ft high from pits 18x24x12 in deep for Cor to Secs 3-4-9 & 10

Land gently rolling prairie 1st rate

T 19 N R 47 W

East on random line betn Secs. 3 and 10. Va 15° 12' E

40 00 Set post for temporary 1/4 Sec Cor

80 15 Intersect 3rd and 4th line at a point 47 links N of Cor to Secs. 2-3-10 and 11 from which I run
N 89° 40 W on true line betn Secs. 3 and 10
Va 15° 12' E

40 07½ Raise mound of earth 2½ ft high from pits 18x24x12 in deep for 1/4 Sec to Cor

80 15 Cor to Secs. 3-4-9 & 10

Land gently rolling prairie 1st rate

T 19 N R 47 W

	North on random line betn Secs 3 and 4
	Va 15° 12' E
40 00	Set post for temporary 1/4 sec cor
7970	Intersect N boundary of Township 35 links W of Cor to Secs 3 and 4 from which I run
	S 15' W on true line betn Secs 3 and 4
	Va 15° 12' E
3970	Raise mound of earth 2½ ft high from pits 18x24x12 in dep for 1/4 sec cor
7970	Cor to Secs 3 and 4. 9 and 10
	Land fairly covering prairie 1st rate
	Aug 11 1875

T 19 N R 47 W

	North betn Secs 32 and 33
	Va 15° 12' E
4000	Raise pile of stone 2 ft high, made pits 18x24x12 in dep for 1/4 sec cor in Ravine. S. E.
6000	Foot of Rock Bluff
6800	To top Rock Bluff
8000	Set stone 28x18x10 in raised pile of stone 2 ft high from pits 18x24x12 in dep for Cor to Secs 28-29-32 & 33
	Land very broken & Bluffy 3d rate

T 19 N R 47 W

East on random line betn. Secs. 28 and 33

Va 15° 12' E

40 00 Set post for temporary 1/4 sec cor

79 75 Intersect N and S line at a point 55 links N of Cor to Secs. 27-28-33 & 34 from which I run

N 89° 36' W on true line betn. Secs. 28 and 33

Va 15° 12' E

39 87½ Raise mound of earth 2½ ft high from pits 18x24x12 in deep for 1/4 sec Cor

79 75 Cor to Secs. 28-29-32 & 33

Land broken & Bluffy 5th rate

T 19 N R 47 W

North betn. Secs. 28 and 29

Va 15° 12' E

40 00 Set stone 12x10x8 in round pile of stone 2 ft high from pits 18x24x12 in deep for 1/4 sec Cor

54 00 To top of Rock bluff

80 00 Set Limestone 16x6x4 in. Raise pile of stone 2 ft high from pits 18x24x12 in deep for Cor to Secs 20-21-28 & 29

Land broken & bluffy 5th rate

T 19 N R 47 W

East on random line betn. Secs. 21 and 28

Va 15° 12' E

4000 Set post for temporary 1/4 Sec Cor

7977 Intersect N and S line at a point 15 links S of Cor to Secs. 21-22-27 & 28 from which I run

S 89° 54' W on true line betn. Secs. 21 and 28

Va 15° 12' E

3988 1/2 Raise mound of earth 2 1/2 ft high from pits 18x24x12 in deep for 1/4 Sec Cor

7977 Cor to Secs. 20-21-28 & 29

Land rolling 2nd rate

T 19 N R. 47 W

North betn. Secs. 20 and 21

Va 15° 12' E

4000 Raise pile of stone 2 ft high made pits 18x24x12 in deep for 1/4 Sec Cor

8000 Raise mound of earth 3 ft high from pits 18x24x12 in deep for Cor to Secs. 16-17-20 & 21

Land gently rolling prairie 1st rate

T 19 N R 47 W

East on random line betn Secs. 16 and 21

Va 15° 12' E

40 00 Set post for temporary 1/4 sec Cor

80 00 Intersect N and S line at Cor to Secs. 15-16-21 & 22. from which I run

West on true line betn Secs. 16 and 21

Va 15° 12' E

40 00 Raise mound of earth 2½ ft high from pits 18x24x12 in dep for 1/4 sec Cor

80 00 Cor to Secs. 16. 17-20 & 21

Land gently rolling 1st rate

T 19 N R 47 W

North betn Secs. 16 and 17

Va 15° 12' E

40 00 Raise mound of earth 2½ ft high from pits 18x24x12 in dep for 1/4 sec Cor

80 00 Raise mound of earth 3 ft high from pits 18x24x12 in dep for Cor to Secs. 8. 9-16 and 17

Land gently rolling prairie 1st rate

T 19 N R 47 W

East on random line betn Secs. 9 and 16

Va 15° 12' E

40 00 Set post for temporary 1/4 Sec Cor

80 25 Intersect N and S line at a point 25 links W of Cor to Secs. 9-10-15 & 16 from which I run

N 89° 49' W on true line betn Secs. 9 and 16

Va 15° 12' E

40 12 1/2 Raise mound of earth 2 1/2 ft high from pits 18 x 24 x 12 in deep for 1/4 Sec. Cor

80 25 Cor to Secs. 8-9-16 & 17

Land gently rolling prairie 1st rate

T 19 N R 47 W

North betn Secs. 8 and 9

Va 15° 12' E

40 00 Raise mound of earth 2 1/2 ft high from pits 18 x 24 x 12 in deep for 1/4 Sec Cor

80 00 Raise mound of earth 3 ft high from pits 18 x 24 x 12 in deep for Cor to Secs. 4-5-8 & 9

Land gently rolling prairie 1st rate

T 19 N R 47 W

East on random line betn Secs 4 and 9

Va 15° 12' E

4000 Set post for temporary 1/4 sec cor

7940 Intersect N and S line at cor to Secs 3-4-9 and 10. from which I run.

West on true line betn Secs 4 and 9

Va 15° 12' E

3970 Rais mound of earth 2 1/2 ft high from pits 18 X 24 X 12 in deep for 1/4 sec cor

7940 Cor to Secs 4-5-8 & 9

Land gently rolling prairie 1st rate

T 19 N. R 47 W

North on random line betn Secs 4 and 5

Va 15° 12' E

4000 Set post for temporary 1/4 sec cor

7944 Intersect N boundary of Township 50 links E of cor to Secs 4 and 5 from which I run

S 21' E on true line betn Secs 4 and 5

Va 15° 12' E

3944 Rais mound of earth 2 1/2 ft high from pits 18 X 24 X 12 in deep for 1/4 sec cor

7944 Cor to Secs 4 and 5. 8 and 9

Land gently rolling prairie 1st rate

Aug 12th 1875

Bear

T 19 N R 47 W

North betn. Secs. 31 and 32
Va 15° 12' E

40 00 Raise mound of earth 2½ ft high from pits 18x24x12 in deep for ¼ Sec Cor

80 00 Set Limestone 28x9x8 in raised pile of stone 2 ft high made pits 18x24x12 in deep for Cors to Secs. 29-30-31 and 32

Land broken & Bluffy 3rd rate

T 19 N R 47 W

East on random line betn. Secs. 29 and 32
Va 15° 12' E

40 00 Set post for temporary ¼ Sec Cor

80 35 Intersect N and S line at a point 35 links N of Cor to Secs. 28-29-32 & 33 from which I run.

N 89° 45' W on true line betn. Secs. 29 and 32
Va 15° 12' E

40 17½ Raise mound of earth 2½ ft high from pits 18x24x12 in deep for ¼ Sec Cor

80 35 Cor to Secs. 29-30-31 & 32

Land broken & bluffy 3rd rate

T 19 N R 47 W

	West on random line betn Secs 30 & 31
	Va 15° 12' E
4000	Set post for temporary 1/4 sec cor
7760	Intersect the boundary of Township 6 links S of Cor to Secs 30 & 31 from which I run
	S 89° 57' E on true line betn Secs 30 & 31
	Va 15° 12' E
3760	Raise mound of earth 2½ ft high from pits 18 x 24 x 12 in dep for 1/4 sec Cor
7760	Cor to Secs 29-30-31 & 32
	Land broken & Bluffy 3rd rate

T 19 N R 47 W

	North betn Secs 29 & 30
	Va 15° 12' E
1000	To Limestone Bluff. E or W
2200	Leave Limestone Bluff E or W
1000	Raise mound of earth 2½ ft high from pits 18 x 24 x 12 in dep for 1/4 Sec Cor.
8000	Raise mound of earth 3 ft high from pits 18 x 24 x 12 in dep for Cor to Secs 19-20-29 & 30
	Land broken & very Bluffy 3rd rate

T 19 N R 47 W

East on random line betn Secs. 20 and 29

Va 15° 12' E

4000 Set post for temporary 1/4 sec cor

7700 Leave Rocky Bluffs

8017 Intersect N and S line at a point 17 links S of Cor to Secs. 20 21 28 & 29 from which I run

S 89° 53' W on true line betn Secs. 20 & 29

Va 15° 12' E

40 08 1/2 Raise mound of earth 2 1/2 ft high from pits 18 x 24 x 12 in deep for 1/4 Sec Cor

8017 Cor to Secs. 19-20-29 & 30

Land broken & Bluffy 3d rate

T 19 N R 47 W

West on random line betn Secs. 19 and 30

Va 15° 12' E

4000 Set post for temporary 1/4 sec cor

7770 Intersect W boundary of Township 60 links S of Cor to Sec 19 and 30 from which I run

S 89° 34' E on true line betn Secs. 19 & 30

Va 15° 12' E

3770 Raise mound of earth 2 1/2 ft high from pits 18 x 24 x 12 in deep for 1/4 Sec Cor

7770 Cor to Secs. 19-20-29 & 30

Land very broken & Bluffy 3d rate

T 19 N R 47 W

	North betn Secs. 19 and 20
	Va 15° 12' E
4000	Raise mound of earth 2½ ft high from pits 18x24x12 in deep for ¼ Sec Cor
8000	Set Lime stone 22x12x8 in round pile of stone 2 ft high made pits 18x24x12 in deep for Cor to Secs 17-18-19 & 20
	Land very broken & Bluffy 3rd rate

T 19 N R 47 W

	East on random line betn Secs. 17 and 20
	Va 15° 12' E
3800	Leave Rocky Bluff
4000	Set post for temporary ¼ Sec Cor
8040	Intersect 1st and S line at a point 37 links S of Cor to Secs. 16-17-20 & 21 from which I run
	S 89° 44' W on true line betn Secs. 17 and 20
	Va 15° 12' E
4020	Raise mound of earth 2½ ft high from pits 18x24x12 in deep for ¼ Sec Cor
8040	Cor to Secs. 17-18-19 & 20
	Land broken & Bluffy 3rd rate

T 19 N R 47 W

West on random line betn Secs. 18 and 19

Va 15° 12' E

2700 Leave Rocky Bluff

4000 Set stone for temporary 1/4 sec cor

7750 Intersect W boundary of Township 40 links S of Cor to Secs. 18 & 19 from which I run

S 89° 43' E on true line betn Secs. 18 and 19

Va 15° 12' E

3750 Set Stone 10 x 8 x 7 in rained pile of stone 2 ft high made pits 18 x 24 x 12 in disp for 1/4 sec cor

7750 Cor to Secs. 17-18-19 & 20

Land broken & Bluffy 3rd rate

T 19 N R 47 W

North betn Secs. 17 and 18

Va 15° 12' E

2000 Leave Rocky Bluffs

4000 Raise Mound of earth 2½ ft high from pits 18 x 24 x 12 in disp for 1/4 sec Cor

8000 Raise Mound of earth 3 ft high from pits 18 x 24 x 12 in disp for Cor to Secs. 7-8-17 & 18

Land gently rolling 2nd rate

T 19 N R 47 W

East on random line betn Secs. 8 and 17

Va 15° 12' E

4000 Set post for temporary 1/4 sec cor

8009 Intersect N and S line at a point 27 links N of Cor to Secs. 8-9-16 & 17 from which I run

N 89° 48' W on true line betn Secs. 8 and 17

Va 15° 12' E

4004½ Raise mound of earth 2½ ft high from pits 18x24x12 in deep for 1/4 sec Cor

8009 Cor to Secs. 7-8-17 & 18

Land gently rolling prairie 2nd rate.

T 19 N R 47 W

West on random line betn Secs. 7 and 18

Va 15° 12' E

4000 Set post for temporary 1/4 sec cor

7760 Intersect W boundary of Township 30 links N of Cor to Secs. 7 & 18 from which I run

N 89° 47' E on true line betn Secs. 7 and 18

Va 15° 12' E

3760 Raise mound of earth 2½ ft high from pits 18x24x12 in deep for 1/4 sec cor

7760. Cor to Secs. 7-8-17 & 18

Land gently rolling prairie 1st rate

T 19 N R 47 W

	North betn. Secs. 7 and 8
	Va 15° 12' E
4000	Rain Mound of earth 2½ ft high from pits 18x24x12 in deep for ¼ Sec Cor
8000	Rain Mound of earth 3 ft high from pits 18x24x12 in deep for Cor to Secs. 5-6-7 & 8
	Land gently rolling prairie 1st rate

T 19 N R 47 W

	East on random line betn Secs. 5 and 8
	Va 15° 12' E
4000	Set post for temporary ¼ Sec Cor
8053	Intersect N and S line at a point 57 links N of Cor to Secs. 4-5-8 & 9 from which I run
	N 89° 38' W on true line
	betn Secs. 5 and 8
	Va 15° 12 E
4026½	Rain Mound of earth 2½ ft high from pits 18x24x12 in deep for ¼ Sec Cor
8053	Cor to Secs. 5-6-7 & 8
	Land gently rolling 1st rate

T 19 N R 47 W

West on random line betn Secs. 6 and 7

Va 15° 12' E

4000 Set post for temporary 1/4 Sec Cor

7750 Intersect W boundary of Township at Cor to Secs. 6 and 7 from which I run.

East on true line betn Secs. 6 and 7

Va 15° 12' E

3750 Raise Mound of earth 2½ ft high from pits 18x24x12 in deep for 1/4 Sec Cor

7750 Cor to Secs. 5-6-7 & 8

Land pretty rolling 1st rate

T 19 N R 47 W

North on random line betn Secs. 5 and 6

Va 15° 12' E

4000 Set post for temporary 1/4 Sec Cor

7950 Intersect N boundary of Township 50 links W of Cor to Secs. 5 & 6 from which I run

S 21' W on true line betn Secs. 5 and 6

Va 15° 12' E

3950 Raise Mound of earth 2½ ft high from pits 18x24x12 in deep for 1/4 Sec Cor

7950 Cor to Secs. 5 and 6 7 and 8

Land pretty rolling 1st rate

Aug 13th 1895

General Description

This Township is gently rolling Prairie. except the North and South west of Township which is Broken stone Bluffs Consisting of Limestone. the soil is 1st & 3rd rate but to dry for Cultivation. No timber or water in this Township

List of Names

A list of the names of the individuals employed to assist in running, measuring and marking the lines & corners described in the foregoing field notes of T. 19 N. R 47 W. 6th P.M. in Neb showing the respective capacities in which they acted

Jno Creane

J. M. McPherson Chainmen

Ed Murphy Monndman
C. H Hamlin

We hereby certify that we assisted Wm H McBroom deputy surveyor in Surveying and Subdividing Township 19 N. of Base line of Range No. 47 West of 6th Principal Meridn in the State of Nebraska, and that said Township has been in all respects to the best of our knowledge & belief well and faithfully surveyed and the boundary monuments planted according to the instructions furnished by the Surveyor General of dimensions character construction & marking and in the manner as specifically described in the foregoing field notes

Jno. Creane Chainmen
J. M. McPherson
Ed Murphy
C. H. Hamlin Monndman

Subscribed & sworn to by the above named persons before me a Notary Public in & for Clay-ceuse County State of Nebraska this 4th day of Sept 1875

Geo R Dallon
Notary Public

I Wm H McBroom deputy Surveyor do solemnly swear that in pursuance of a joint Contract Wherein Alexander Schlegel and William H McBroom are joint Contractors with E. E. Cunningham United States Surveyor General for district of Nebraska & Iowa bearing date the 1st day of July 1875. I have well faithfully and truly in my own proper person and in strict Conformity with the instructions furnished by the Surveyor General, the Surveying Manual and laws of the United States, surveyed all those parts or portions of Town 14 North of the Base line of Range No 17 West of 6th Principal Meridian in the State of Nebraska as are represented in the forgoing field notes as having been surveyed under my direction. and I do further solemnly swear that all the corners of said Surveys have been established and perpetuated in strict accordance with the surveying Manual, printed instructions and special instructions of the Surveyor General of dimensions, character, construction & marking and in the manner as specifically described in the foregoing field notes and that the foregoing are the true & original field notes of such survey

William H. McBroom
Deputy Surveyor

Subscribed and sworn to before me a Probate Judge in and for Cass County State of Nebraska this 1st day of November 1875

H D Ellison
Probate Judge

Surveyor Generals Office
Plattsmouth Neb Nov 6th 1875

The foregoing field notes of the Surveys of Subdivision Township No 19 North of Base Line of Range No 47 West of 6th P.M. Executed by Wm H W Broom under joint Contract No 9 dated July 1st 1875. in the month of august 1875. having been critically examined the necessary corrections & Explanations made, the said field notes and the Surveys they describe are hereby approved

Jno. Clark
Surveyor General

Field Notes

Survey and Subdivision
of
T 20 N of Base line
of
R 47 W of 6th P.M
in
Nebraska

Executed
by: Alexander Schlegel Deputy Surveyor
Under Joint Contract No 100 bearing
date the 28th day of Aug 1875

Survey
Commenced Sept 10th 1875
Completed " 14th 1875

List of Names
and duties of Assistants
Henry H. Kirkham Chainman
Chas. Patterson "
Herman Sutzer Moundman
Chas. M. Hardcastle "

Index Diagram
Town 20 N R 47 W

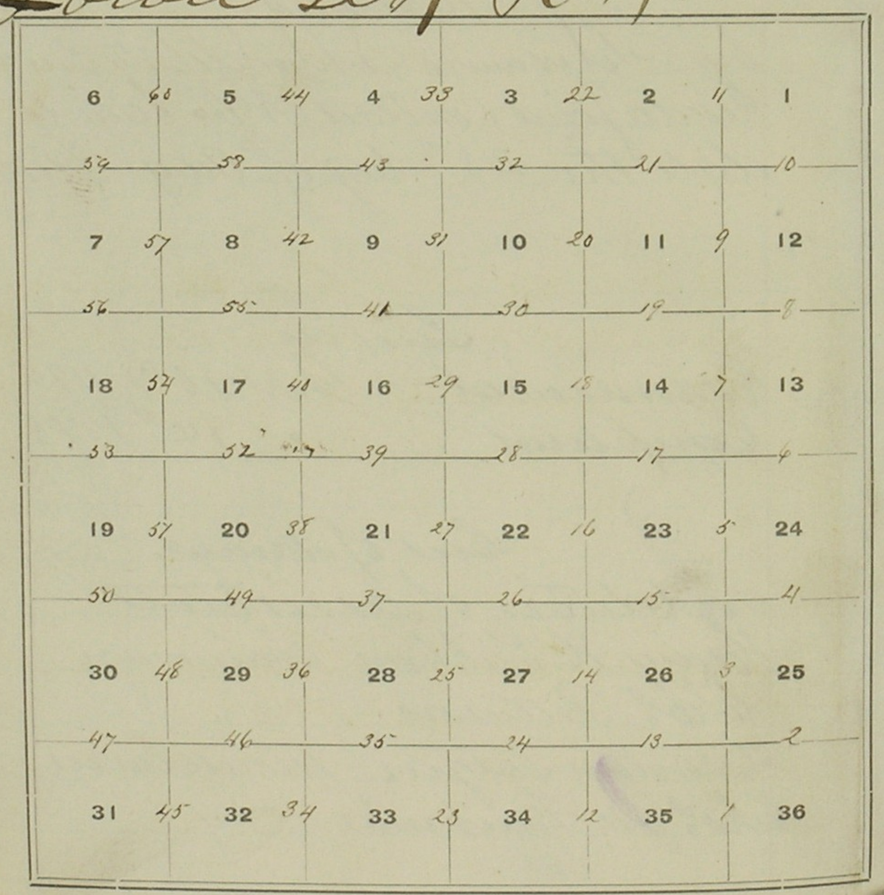

T 20 N R 47 W

To determine the proper adjustment of my Compass for subdividing this Township I commence at the Corner to Ts. 19 & 20 N R 46 W and run
N on blank line a long E boundary of Sec 36.

Va 15°30' E

4" " " To a point 11 W of 1/4 Sec Cor
8" " " " " " 23 W Cor to Sec 25 36

To retrace this line or run parallel thereto my Compass must be adjusted to a
Va 15°20' E

Subdivision Commenced
Sept 10th 1875

T 20 N R 47 W

North betn. Secs. 35 and 36
Va 15° 20' E

4000 Raise mound of earth 2½ ft high from pits 18x24x12 in deep for ¼ Sec Cor

8000 Raise mound of earth 3 ft high from pits 18x24x12 in deep for Cor to Secs. 25-26-35 & 36

Platte River Bottom 2nd rate

T 20 N R 47 W

East on random line betn. Secs. 25 and 36
Va 15° 20' E

4000 Set post for temporary ¼ Sec Cor

7990 Intersect E boundary of Township 30 links S of Cor to Secs. 25 and 36 from which 2 mon.
S 89° 47' W on true line betn. Secs. 25 and 36
Va 15° 20' E

3995 Raise mound of earth 2½ ft high from pits 18x24x12 in deep for ¼ Sec Cor

7990 Cor to Secs. 25-26-35 & 36

Platte River Bottom 2nd rate

T 20 N R 47 W

North betn Secs. 25 and 26
Va 15° 20' E

4000 Raise Mound of earth 2½ ft high from pits 18x24x12 in dep for ¼ Sec Cor

7800 Ravine ~~N W~~ S E

8000 Raise Mound of earth 3 ft high from pits 18x24x12 in dep for Cor to Secs. 23. 24. 25 & 26 in Ravine

Platte River Bottom 2nd rate

T 20 N R 47 W

East on random line betn Secs. 24 and 25
Va 15° 20' E

500 Enter Sand Hills

4000 Set post for temporary ¼ Sec Cor

7960 Intersect E boundary of Township 18 links S of Cor to Secs. 24 & 25 from which 2 mm
S 89° 52' W on true line betn Secs. 24 & 25
Va 15° 20' E

3980 Raise Mound of earth 2½ ft high from pits 18x24x12 in dep for ¼ Sec Cor

7960 Cor to Secs. 23. 24. 25 & 26

Broken Sand Hills 3rd rate

T 20 N R 47 W

North betn Lecs 23 and 24
Va 15° 20' E

4000 Raise mound of earth 2½ ft high from pits 18x24x12 in deep for ¼ Sec Cor

8000 Raise mound of earth 3 ft high from pits 18x24x12 in deep for Cor to Secs 13. 14-23 & 24

Broken Land Hills 3rd rate

T 20 N R 47 W

East on random line betn Secs 13 and 24
Va 15° 20' E

4000 Set post for temporary ¼ Sec Cor

8000 Intersect E boundary of Township 10 links N of Cor to Secs 13 & 24 from which 2 mm
N 89° 56' W on true line betn Secs 13 & 24
Va 15° 20' E

4000 Raise mound of earth 2½ ft high from pits 18x24x12 in deep for 14 Sec Cor

8000 Cor to Secs 13. 14-23 & 24

Broken Land Hills Soil 3rd rate

T 20 N R 47 W

North betn Secs. 13 and 14
Va 15° 20' E

4000 Raise mound of earth 2½ ft high from pits 18x24x12 in disp for ¼ Sec Cor

8000 Raise mound of earth 3 ft high from pits 18x24x12 in disp for Cor to Secs. 11-12-13 & 14

Broken Land Hills 3rd rate

T 20 N R 47 W

East on random line betn Secs. 12 and 13
Va 15° 20' E

4000 Set post for temporary ¼ Sec Cor

7977 Intersect E boundary of Township 18 links S of Cor to Secs. 12 & 13 from which I run
S 89° 52' W on true line betn Secs. 12 & 13
Va 15° 20' E

3988½ Raise mound of earth 2½ ft high from pits 18x24x12 in disp for 1/4 Sec Cor

7977 Cor to Secs. 11-12-13 & 14

Broken Land Hills 3rd rate

T 20 N R 47 W

North betn Secs. 11 and 12
Va 15° 20' E

4000 Raise mound of earth 2½ ft high from pits 18x24x12 in dep for ¼ Sec Cor

8000 Raise mound of earth 3 ft high from pits 18x24x12 in dep for Cor to Secs. 1-2-11 & 12

Broken Sand Hills 3rd rate

T 20 N R 47 W

East on random line betn Secs. 1 and 12
Va 15° 20' E

4000 Set post for temporary ¼ Sec Cor

7993 Intersect E boundary of Township 30 links S of Cor to Secs. 1 and 12 from which 2 mm
S 89° 47' W on true line betn Secs. 1 & 12
Va 15° 20' E

3996½ Raise mound of earth 2½ ft high from pits 18x24x12 in dep for ¼ Sec Cor

7993 Cor to Secs. 1-2-11 & 12

Broken Sand Hills 3rd rate

T 20 N R 47 W

North on true line betn Secs. 1 and 2

Va 15° 20' E

4000 Raise Mound of earth 2½ ft high from pits 18x24x12 in deep for ¼ Sec Cor

8080 Intersect 5th Standard Parallel North 2-43. chains west of ¼ Cor South Side of Sec 3 L T 21 N R 46 W Raise Mound of earth 2½ ft high from 3 pits 18x24x12 in deep for Closing Corner to Secs. 1 & 2 T 20 N R 47 W

Broken Sand Hills 3rd rate
Sept 10th 1875

T 20 N R 47 W

North betn Secs. 34 and 35

Va 15° 20' E

4000 Raise Mound of earth 2½ ft high from pits 18x24x12 in deep for ¼ Sec Cor

8000 Set post 3x3x4 in deep Raise Mound of earth 3 ft high from pits 18x24x12 in deep for Cor to Secs. 26-27-34 & 35

Platte River Bottom 2nd rate

T 20 N R 47 W

East on random line betn
Secs. 26 and 35
Va 15° 20' E

4000 Set post for temporary 1/4 Sec Cor
8005 Intersect N and S line at a point
40 links S of Cor to Secs. 25-26-35 & 36
from which I run
S 89° 43' W on true line
betn Secs. 26 & 35
Va 15° 20' E

40 02½ Raise Mound of earth 2½ ft high
from pits 18x24x12 in deep for 1/4
Sec Cor
8005 Cor to Secs. 26-27-34 & 35

Platte River Bottom 2nd rate

T 20 N R 47 W

North betn Secs. 26 and 27
Va 15° 20' E

4000 Set post 2x3x4 in deep Raise
Mound of earth 2½ ft high from
pits 18x24x12 in deep for 1/4 Sec
Cor
8000 Set post 3x3x4 in deep Raise
Mound of earth 3 ft high from
pits 18x24x12 in deep for Cor
to Secs. 22-23-26 & 27

Platte River Bottom 3rd rate

T 20 N R 47 W

East on random line betn
Secs. 23 and 26
Va 15° 20' E

4000 Set post for temporary 1/4 Sec Cor
78.50 (Range S. E.)
7990 Intersect N and S line at a point
50 links S of Cor to Secs. 23-24-25 & 26
from which 2 sun
S 89° 39' W on true line
betn Secs. 23 & 26
Va 15° 20' E

3995 Raise mound of earth 2½ ft high
from pits 18x24x12 in deep for 1/4
Sec Cor

7990 Cor to Secs. 22 23-26 & 27

Platte River Bottom 2nd rate

T 20 N R 47 W

North betn Secs. 22 and 23
Va 15° 20' E

4000 Raise mound of earth 2½ ft high
from pits 18x24x12 in deep for 1/4
Sec Cor

7900 Enter Broken Sand Hills

8000 Raise mound of earth 2½ ft high
from pits 18x24x12 in deep for
Cor to Secs. 14-15-22 & 23

Platte River Bottom 2nd rate

T 20 N R 47 W

	East on random line betn Secs. 14 and 23
	Va 15° 20' E
4000	Set post for temporary 1/4 Sec Cor
7979	Intersect N and S line at a point 36 links S of Cor to Secs. 13-14-23 & 24 from which I run
	S 89° 45' W on true line betn Secs. 14 & 23
	Va 15° 20' E
3989 1/2	Raise mound of earth 2 1/2 ft high from pits 18 x 24 x 12 in diap for 1/4 Sec Cor
7979	Cor to Secs. 14-15-22 & 23
	Broken Land Hills 3rd rate

T 20 N R 47 W

	North betn Secs. 14 and 15
	Va 15° 20' E
4000	Raise mound of earth 2 1/2 ft high from pits 18 x 24 x 12 in diap for 1/4 Sec Cor
8000	Raise mound of earth 3 ft high from pits 18 x 24 x 12 in diap for Cor to Secs. 10-11-14 & 15
	Broken Land Hills 3rd rate

T 20 N R 47 W

East on random line betn
Secs. 11 and 14
Va 15° 20' E

40 00 Set post for temporary 1/4 Sec Cor
79 83 Intersect Grand S line at a point
20 links N of Cor to Secs. 11-12-13 & 14
from which 2 mm
N 89° 51' W on true line
betn Secs. 11 & 14
Va 15° 20' E
39 91 1/2 Raise Mound of earth 2 ft high
from pits 18x24x18 in disp for
1/4 Sec Cor
79 83 Cor to Secs. 10-11-14 & 15

Broken Land Hills 3rd rate

T 20 N R 47 W

North betn Secs. 10 and 11
Va 15° 20' E
40 00 Raise mound of earth 2 ft high
from pits 18x24x12 in disp for 1/4
Sec Cor
80 00 Raise mound of earth 3 ft high
from pits 18x24x12 in disp for
Cor to Secs. 2-3-10 & 11

Broken Land Hills 3rd rate

T 20 N R 47 W

East on random line betn
Secs. 2 and 11
Va 15° 20' E

40 00 Set post for temporary 1/4 Sec Cor
80 12 Intersect N and S line at a point
14 links S of Cor to Secs. 1-2-11 & 12
from which I run
S 89° 54' W on true line
betn Secs. 2 & 11
Va 15° 20' E

40 ~~47~~ 06 Raise mound of earth 2½ ft high
from pits 18x24x12 in dep for 1/4
Sec Cor

80 12 Cor to Secs. 2-3-10 & 11

Broken Land Hills Sur 3rd rate

T 20 N R 47 W

North on true line betn
Secs. 2 and 3
Va 15° 20' E

40 00 Raise mound of earth 2½ ft high
from pits 18x24x12 in dep for
1/4 Sec Cor

80 56 Intersect 5th Standard Parallel
North 2.00 chains west of 1/4 Cor
South side of Sec 36 T 21 N R 47 W
Raise mound of earth 2½ ft high
from 3 pits 18x24x12 in dep for
Closing Corner to Secs. 2 & 3 T 20
N R 47 W

Broken Land Hills 3rd rate
Sept 11th 1875

T 20 N R 47 W

North betn Secs 33 and 34
Va 15° 20' E

40 00 Raise mound of earth 2½ ft high from pits 18x24x12 in dep for ¼ Sec Cor

8000 Raise mound of earth 3 ft high from pits 18x24x12 in dep for Cor to Secs 27-28-33 & 34

Platte River Bottom 2nd rate

T 20 N R 47 W

East on random line betn Secs 27 and 34
Va 15° 20' E

4000 Set post for temporary ¼ Sec Cor

7986 Intersect N and S line at a point 33 links S of Cor to Secs 26-27-34 & 35 from which I run
S 89° 46' W on true line betn Secs 27 & 34
Va 15° 20' E

3993 Raise mound of earth 2½ ft high from pits 18x24x12 in dep for ¼ Sec Cor

7986 Cor to Secs 27-28-33 & 34

Platte River Bottom 2nd rate

T 20 N R 47 W

North betn Secs. 27 and 28
Va 15° 20' E

4000 Raise mound of earth 2½ ft high from pits 18x24x12 in disp for 1/4 Sec Cor

8000 Raise mound of earth 3 ft high from pits 18x24x12 in disp for Cor to Secs. 21-22-27 & 28

Platte River Bottom 2nd nat

T 20 N R 47 W

East on random line betn Secs. 22 and 27
Va 15° 20' E

4000 Set post for temporary 1/4 Sec Cor

7950 Intersect N and S line at a point 40 links S of Cor to Secs. 22 23 26 & 27 from which I run
S 89° 45' W on true line betn Secs. 22 & 27
Va 15° 20' E

3975 Raise mound of earth 2½ ft high from pits 18x24x12 in disp for 1/4 Sec Cor

7950 Cor to Secs. 21-22-27 & 28

Platte River Bottom 2nd nat

T 20 N R 47 W

North betn Secs. 21 and 22
Va 15° 20' E

40 00 Raise mound of earth 2½ ft high from pits 18x24x12 in disp for 1/4 Sec cor

80 00 Raise mound of earth 3 ft high from pits 18x24x12 in disp for Cor to Secs. 15-16-21 & 22

Platte River Bottom 2nd rate

T 20 N R 47 W

East on random line betn Secs. 15 and 22
Va 15° 20' E

40 00 Set post for temporary 1/4 Sec cor

79 80 Intersect N and S line at a point 22 links S of Cor to Secs. 14-15-22 & 23 from which I run
S 89° 51' W on true line betn Secs. 15 & 22
Va 15° 20' E

39 90 Raise mound of earth 2½ ft high from pits 18x24x12 in disp for 1/4 Sec Cor

79 80 Cor to Secs. 15-16-21 & 22

Platte River Bottom 2nd rate

T 20 N R 47 W

North betn Secs. 15 and 16
Va 15° 20' E

37 00 Enter Broken Land Hills
40 00 Raise Mound of earth 2½ ft high from pits 18x24x12 in deep for 1/4 Sec Cor
80 00 Raise Mound of earth 3 ft high from pits 18x24x12 in deep for Cor to Secs. 9-10-15 & 16

Broken Land Hills 3rd rate

T 20 N R 47 W

East on random line betn
Secs. 10 and 15
Va 15° 20' E

40 00 Set post for temporary 1/4 Sec Cor
79 66 Intersect N and S line at Va point 40 links S of Cor to Secs. 10-11-14 & 15
from which 2 nn
S 89° 45' W on true line
betn Secs. 10 & 15
Va 15° 20' E

39 83 Raise Mound of earth 2½ ft high from pits 18x24x12 in deep for 1/4 Sec Cor
79 66 Cor to Secs. 9-10-15 & 16

Broken Land Hills 3rd rate

T 20 N R 47 W

North betn Secs. 9 and 10
Va 15° 20' E

4000 Raise mound of earth 2½ ft high from pits 18x24x12 in deep for 1/4 Sec Cor

8000 Raise mound of earth 3 ft high from pits 18x24x12 in deep for Cor to Secs. 3-4-9 & 10

Broken Land Hills 3rd rate

T 20 N R 47 W

East on random line betn Secs. 3 and 10
Va 15° 20' E

4000 Set post for temporary 1/4 Sec Cor

7980 Intersect N and S line at a point 20 links S of Cor to Secs. 2-3-10 & 11 from which I run
S 89° 54' W on true line betn Secs. 3 & 10
Va 15° 20' E

3990 Raise mound of earth 2½ ft high from pits 18x24x12 in deep for 1/4 Sec Cor

7980 Cor to Secs. 3-4-9 & 10

Broken Land Hills 3rd rate

T 20 N R 47 W

North on the line betn
Secs. 3 and 4
Va 15° 20' E

4000 Raise mound of earth 2½ ft high
from pits 18x24x12 in dep for
1/4 Sec Cor

8032 Intersect 5th Standard Parallel
North 1.50 chains west of 1/4 Cor
South side of Sec 35 T 21 N R 47 W
Raise mound of earth 3 ft high
from 3 pits 18x24x12 in dep for
Closing Corner to Secs. 3 and 4
T 20 N R 47 W

Broken Sand Hills 3rd rate

Sept 12th 1875

T 20 N R 47 W

North betn Secs. 32 and 33
Va 15° 20' E

4000 Raise mound of earth 2½ ft high
from pits 18x24x12 in dep for 1/4
Sec Cor

8000 Raise mound of earth 3 ft high
from pits 18x24x12 in dep for Cor
to Secs. 28-29-32 & 33

Platte River Bottom 2nd rate

T 20 N R 47 W

East on random line betn
Secs. 28 and 33
Va 15° 20' E

40 00 Set post for temporary 1/4 Sec Cor
80 16 Intersect N and S line at a point
40 links S of Cor to Secs. 27 28 33 & 34
from which 2 cus
S 89° 45' W on true line
betn Secs. 28 & 33
Va 15° 20' E

40 08 Raise Mound of earth 2½ ft high
from pits 18x24x12 in disp for 1/4
Sec Cor

80 16 Cor to Secs. 28-29-32 & 33

Broken Land N side 3rd rate
Platte River Bottom 2nd rate

T 20 N R 47 W

North betn Secs. 28 and 29
Va 15° 20' E

4000 Raise mound of earth 2½ ft high
from pits 18x24x12 in disp for 1/4
Sec Cor

8000 Raise mound of earth 3 ft high
from pits 18x24x12 in disp for
Cor to Secs. 20-21-28 & 29

Platte River Bottom 2nd rate

T 20 N R 47 W

East on random line betn
Secs. 21 and 28
Va 15° 20' E

40 00 Set post for temporary 1/4 Sec Cor
80 30 Intersect N and S line at a point
21 links S of Cor to Secs. 21-22-27 & 28
from which I run
S 89° 51' W on true line
betn Secs. 21 & 28
Va 15° 20' E

40 15 Raise mound of earth 2½ ft high
from pits 18x24x12 in deep for
1/4 Sec Cor

80 30 Cor to Secs. 20-21-28 & 29

Platte River Bottom 2nd rate

T 20 N R 47 W

North betn Secs. 20 and 21
Va 15° 20' E

4000 Raise mound of earth 2½ ft high
from pits 18x24x12 in deep for 1/4
Sec Cor

8000 Raise mound of earth 3 ft high
from pits 18x24x12 in deep for
Cor to Secs. 16-17-20 & 21

Platte River Bottom 2nd rate

T 20 N R 47 W

East on random line betn
Secs. 16 and 21
Va 15° 20' E

4000 Set post for temporary 1/4 Sec cor
8006 Intersect N and S line at a point
17 links N of Cor to Secs. 15-16-21 & 22
from which I run
N 89° 53' W on true line
betn Secs. 16 & 21
Va 15° 20' E

4003 Raise mound of earth 2 1/2 ft high
from pits 18 x 24 x 12 in deep for 1/4
Sec Cor
8006 Cor to Secs. 16-17-20 & 21

Platte River Bottom 2nd rate

T 20 N R 47 W

North betn Secs. 16 and 17
Va 15° 20' E

4000 Raise mound of earth 2 1/2 ft high
from pits 18 x 24 x 12 in deep for
1/4 Sec Cor
7800 Enter Broken Land Miles
8000 Raise mound of earth 3 ft high
from pits 18 x 24 x 12 in deep for
Cor to Secs. 8-9-16 & 17

Platte River Bottom 2nd rate

T 20 N R 47 W

East on random line betn
Secs. 9 and 16
Va 15° 20' E

4000 Set post for temporary 1/4 Sec Cor
7991 Intersect N and S line at a point
18 links S of Cor to Secs. 9-10-15 & 16
from which 2 cus
S 89° 52' W on true line
betn Secs. 9 & 16
Va 15° 20' E

3995 1/2 Raise mound of earth 2½ ft high
from pits 18x24x12 in deep for 1/4
Sec Cor

7991 Cor to Secs. 8-9-16 & 17

Broken Sand Hills 3rd rate

T 20 N R 47 W

North betn Secs. 8 and 9
Va 15° 20' E

4000 Raise mound of earth 2½ ft high
from pits 18x24x12 in deep for 1/4
Sec Cor

8000 Raise mound of earth 3 ft high
from pits 18x24x12 in deep for
Cor to Secs. 4-5-8 & 9

Broken Sand Hills 3rd rate

T 20 N R 47 W

East on random line betn
Secs. 4 and 9
Va 15° 20' E

4000 Set post for temporary 1/4 Sec cor
7983 Intersect N and S line at a point
26 links S of Cor to Secs. 3-4-9 & 10
from which I run
S 89° 49' W on true line
betn Secs. 4 & 9
Va 15° 20' E

3991 1/2 Raise mound of earth 2 ft high
from pits 18x24x12 in dep for 1/4
Sec Cor

7983 Cor to Secs. 4-5-8 & 9

Broken Sand Hills 3rd rate

T 20 N R 47 W

North on true line betn
Secs. 4 and 5
Va 15° 20' E

4000 Raise mound of earth 2 1/2 ft high
from pits 18x24x12 in dep for 1/4
Sec Cor

8008 Intersect 5th Standard Parallel
North 14 chains west of 1/4 Cor
South side of Sec 34 T 21 N R 47 W
Raise mound of earth 2 ft high
from 3 pits 18x24x12 in dep for
Closing Corner to Secs. 4 & 5 T 20
N R 47 W

Broken Sand Hills 3rd rate
Sept 13th 1875

T 20 N R 47 W

North betn Secs. 31 and 32
Va 15° 20' E

4000 Raise mound of earth 2½ ft high from pits 18x24x12 in dep for 1/4 Sec Cor

8000 Raise mound of earth 3 ft high from pits 18x24x12 in dep for Cor to Secs. 29-30-31 & 32

Platte River Bottom 2nd rate

T 20 N R 47 W

East on random line betn Secs. 29 and 32
Va 15° 20' E

4000 Set post for temporary 1/4 Sec Cor

7987 Intersect N and S line at a point 40 links N of Cor to Secs. 28-29-32 & 33 from which I run
N 89° 45' W on true line betn Secs. 29 & 32
Va 15° 20' E

3993½ Raise mound of earth 2½ ft high from pits 18x24x12 in dep for 1/4 Sec Cor

7987 Cor to Secs. 29-30-31 & 32

Platte River Bottom 2nd rate.

T 20 N R 47 W

West on random line betn
Secs. 30 and 31
Va 15° 20' E

40 00 Set post for temporary 1/4 Sec Cor
78 86 Intersect west boundary of Township
22 links N of Cor to Secs. 30 & 31
from which I run
N 89° 51' E on true line
betn Secs. 30 & 31
Va 15° 20' E

38 86 Raise mound of earth 2 ft high
from pits 18 x 24 x 12 in deep for 1/4
Sec Cor

78 86 Cor to Secs. 29-30-31 & 32

Platte River Bottom 2nd rate

T 20 N R 47 W

North betn Secs. 29 and 30
Va 15° 20' E

40 00 Raise mound of earth 2 ft high
from pits 18 x 24 x 12 in deep for 1/4
Sec Cor

80 00 Raise mound of earth 3 ft high
from pits 18 x 24 x 12 in deep for Cor
to Secs. 19-20-29 & 30

Platte River Bottom 2nd rate

T 20 N R 47 W

East on random line betn
Secs. 20 and 29
Va 15° 20' E
4000 Set post for temporary 1/4 Sec Cor
7986 Intersect N and S line at a point
14 links S of Cor to Secs. 20-21-28 & 29
from which I run
S 89° 54' W on true line
betn Secs. 20 & 29
Va 15° 20' E
3993 Raise mound of earth 2½ ft high
from pits 18 x 24 x 12 in deep for
1/4 Sec Cor
7986 Cor to Secs. 19-20-29 & 30

Platte River Bottom 2nd rate

T 20 N R 47 W

West on random line betn
Secs. 19 and 30
Va 15° 20' E
4000 Set post for temporary 1/4 Sec Cor
7914 Intersect West boundary of Township
13 links N of Cor to Secs. 19 & 30
from which I run
N 89° 54' E on true line
betn Secs. 19 & 30
Va 15° 20' E
3914 Raise mound of earth 2½ ft high
from pits 18 x 24 x 12 in deep for 1/4
Sec Cor
7914 Cor to Secs. 19-20-29 & 30

Platte River Bottom 2nd rate

T 20 N R 47 W

North betn Secs. 19 and 20
Va 15° 20' E

4000 Raise mound of earth 2½ ft high from pits 18x24x12 in deep for 1/4 Sec Cor

8000 Raise mound of earth 3 ft high from pits 18x24x12 in deep for Cor to Secs. 17-18-19 & 20

Platte River Bottom 2nd rate

T 20 N R 47 W

East on random line betn Secs. 17 and 20
Va 15° 20' E

4000 Set post for temporary 1/4 Sec Cor

7994 Intersect N and S line at a point 46 links S of Cor to Secs. 16-17-20 & 21 from which I run
S 89° 40' W on true line betn Secs. 17 & 20
Va 15° 20' E

3997 Raise mound of earth 2½ ft high from pits 18x24x12 in deep for 1/4 Sec Cor

7994 Cor to Secs. 17-18-19 & 20

Platte River Bottom 2nd rate

T 20 N R 47 W

West on random line betn
Secs. 18 and 19
Va 15° 20' E
4000 Set post for temporary 1/4 Sec Cor
7926 Intersect West boundary of Township
20 links S of Cor to Secs. 18 & 19
from which I run
S 89° 51' E on true line
betn Secs. 18 & 19
Va 15° 20' E
3926 Raise mound of earth 2 1/2 ft high
from pits 18x24x12 in deep for 1/4
Sec Cor
7926 Cor to Secs. 17-18-19 & 20

Platte River Bottom 2nd rate

T. 20 N R 47 W

North betn Secs. 17 and 18
Va 15° 20' E
4000 Raise mound of earth 2 ft high
from pits 18x24x12 in deep for 1/4
Sec Cor
8000 Raise mound of earth 3 ft high
from pits 18x24x12 in deep for
Cor to Secs. 7-8-17 & 18

Platte River Bottom 2nd rate

T 20 N R 47 W

East on random line betn
Secs. 8 and 17
Va 15° 20' E

4000 Set post for temporary 1/4 sec cor
8000 Intersect N and S line at a point
10 links S of Cor to Secs. 8-9-16 & 17
from which I run
S 89° 56' W on true line
betn Secs. 8 & 17
Va 15° 20' E

4000 Raise mound of earth 2½ ft high
from pits 18x24x12 in deep for 1/4
Sec Cor
8000 Cor to Secs. 7-8-17 & 18

Platte River Bottom 2nd rate

T 20 N R 47 W

West on random line betn
Secs. 7 and 18
Va 15° 20' E

4000 Set post for temporary 1/4 sec cor
7950 Intersect west boundary of Township
8 links S of Cor to Secs. 7 & 18
from which I run
S 89° 57' E on true line
betn Secs. 7 & 18
Va 15° 20' E

3950 Raise mound of earth 2½ ft high
from pits 18x24x12 in deep for
1/4 Sec Cor
7950 Cor to Secs. 7-8-17 & 18

Platte River Bottom 2nd rate

T 20 N R 47 W

North betn Secs. 7 and 8
Va 15° 20' E

700 Enter Broken Sand Hills
4000 Raise Mound of earth 2½ ft high from pits 18x24x12 in deep for ¼ Sec Cor
8000 Raise Mound of earth 3 ft high from pits 18x24x12 in deep for Cor to Secs. 5-6-7 & 8

Broken Sand Hills 3rd rate

T 20 N R 47 W

East on random line betn Secs. 5 and 8
Va 15° 20' E

4000 Set post for temporary ¼ Sec Cor
8012 Intersect N and S line at a point 27 links S of Cor to Secs. 4-5-8 & 9 from which Drum
S 89° 48' W on true line betn Secs. 5 & 8
Va 15° 20' E
4006 Raise Mound of earth 2½ ft high from pits 18x24x12 in deep for ¼ Sec Cor
8012 Cor to Secs. 5-6-7 & 8

Broken Sand Hills 3rd rate

T 20 N R 47 W

West on random line betn
Secs. 6 and 7

Va 15° 20' E

4000 Set post for temporary 1/4 Sec Cor
6500 Leave Land Hills
7990 Intersect west boundary of Township
12 links S of Cor to Secs. 6 & 7
from which I run

S 89° 55' E on true line
betn Secs. 6 & 7

Va 15° 20' E

3990 Raise mound of earth 2½ ft high
from pits 18x24x12 in dep for
1/4 Sec Cor
7990 Cor to Secs. 5-6-7 & 8

Broken Land Hills 3rd rate

T 20 N R 47 W

North on true line betn
Secs. 5 and 6

Va 15° 20' E

4000 Raise mound of earth 2½ ft high
from pits 18x24x12 in dep for 1/4
Sec Cor
7999 Intersect 5th Standard Parallel
North 60 links west of 1/4 Cor
South side of Sec 33 T 21 N R 47 W
Raise mound of earth 2½ ft high
from 3 pits 18x24x12 in dep for
Closing Corner to Secs. 5 & 6 T 20
N R 47 W

Broken Land Hills 3rd rate
Sept 14th 1895

General Description

This Township is composed of mostly bottom land producing excellent grass for Hay. The north part is Broken Sand Hills the whole Township is good grazing land. The soil sandy. 2nd and 3rd rate

List of Names ...

A list of the names of the individuals employed to assist in running measuring and marking the lines and corners described in the foregoing field notes of T20 N of Base line of R 47 West of 6th P.M in Nebraska showing the respective capacities in which they acted

Henry H Kirkham Chainman
Chas. Patterson "
Herman Lutzen Moundman
Chas. M. Fairbanks "

We hereby certify that we assisted

Alexander Schlegel Deputy Surveyor in surveying and subdividing T20 N of Base line of Range 47 W of 6th P.M. in the State of Nebraska and that said Township has been in all respects to the best of our knowledge and belief well and faithfully surveyed and the boundary monuments planted according to instructions of the Surveyor General of dimensions character construction & marking & in the manner as specifically described in the foregoing field notes

Henry H Kirkham } Chainmen
Charles Patterson
H. Lutzen } Moundmen
C M Fairbanks

Subscribed & sworn to before me a Probate Judge in and for Cass County Neb this 1st day of Nov 1875

H E Allison
Probate Judge

I. Alexander Schlegel Deputy Surveyor do solemnly swear that in pursuance of a Contract No 100 wherein Alexander Schlegel is ~~an~~ Contractor with Jno. R. Clark. United States Surveyor General for the District of Nebraska and Iowa bearing date the 28 day of Aug: 1875. I have well faithfully and truly in my own proper person and in strict Conformity with the instructions furnished by the Surveyor General. the Surveying Manual and the Laws of the United States. Surveyed. all those parts or portions of Township No 20 North of Base Line of Range No 47 West of the 6th Principal Meridian in the State of Nebraska as are represented in the foregoing field notes as having been surveyed under my direction and I do further solemnly swear that all the Corners of said Surveys have been established and perpetuated in strict accordance with the Surveying Manual printed instructions and special instructions of the Surveyor General of dimensions character constructions and marking and in the manner as specifically described in the foregoing field notes and that the foregoing are the true and original field notes of such Survey

Alexander Schlegel
Deputy Surveyor

Subscribed & sworn to before me a Probate Judge in & for Cass County and State of Nebraska this 1st day of Nov. 1875

H. D. Gleisner
Probate Judge

Surveyor Generals Office

Plattsmouth Neb Nov. 6th 1875

The foregoing field notes of the survey and subdivision of Township No 20 North of the Base Line of Range No 47 West of the 6th P.M. in the State of Nebraska executed by Alexander Schlegel under joint contract No 100 dated August 28th 1875 in the month of Sept 1875 having been critically examined the necessary corrections and explanations made the said field notes and the surveys they describe are hereby approved

Jno C Clark
Surveyor General

General Land Office • Original Field Notes

Book Number

671

The images in this file are photographs of the notes of the original surveys of the State of Nebraska on file in the Office of the Nebraska State Surveyor located in Lincoln, Nebraska.

The original surveys in Nebraska began in the mid 1850's and were completed in the mid 1880's. The Nebraska office of the Surveyor General was closed June 30, 1886.