General Land Office • Original Field Notes

Book Number

677

The images in this file are photographs of the notes of the original surveys of the State of Nebraska on file in the Office of the Nebraska State Surveyor located in Lincoln, Nebraska.

The original surveys in Nebraska began in the mid 1850's and were completed in the mid 1880's. The Nebraska office of the Surveyor General was closed June 30, 1886.

55

Field Notes
of
Survey and Subdivi
of
Town 17 N of B
of
R 48 West of 6th
in the
State of Nebraska

T.17-20 N.
R.48 W.
55.

Executed
by Alex. Schlegel deputy surveyor
under joint Contract No. 94 bearing
date the 1st day of July 1875

Survey
Commenced July 25th 1875
Completed July 29. 1875

List of Names
and duties of assistants
Henry Kirkham
H. C. Saack Chainmen
Herman Lutzen Monumen
Chas Olsen

Index Diagram

Town 17 N. R 48 W.

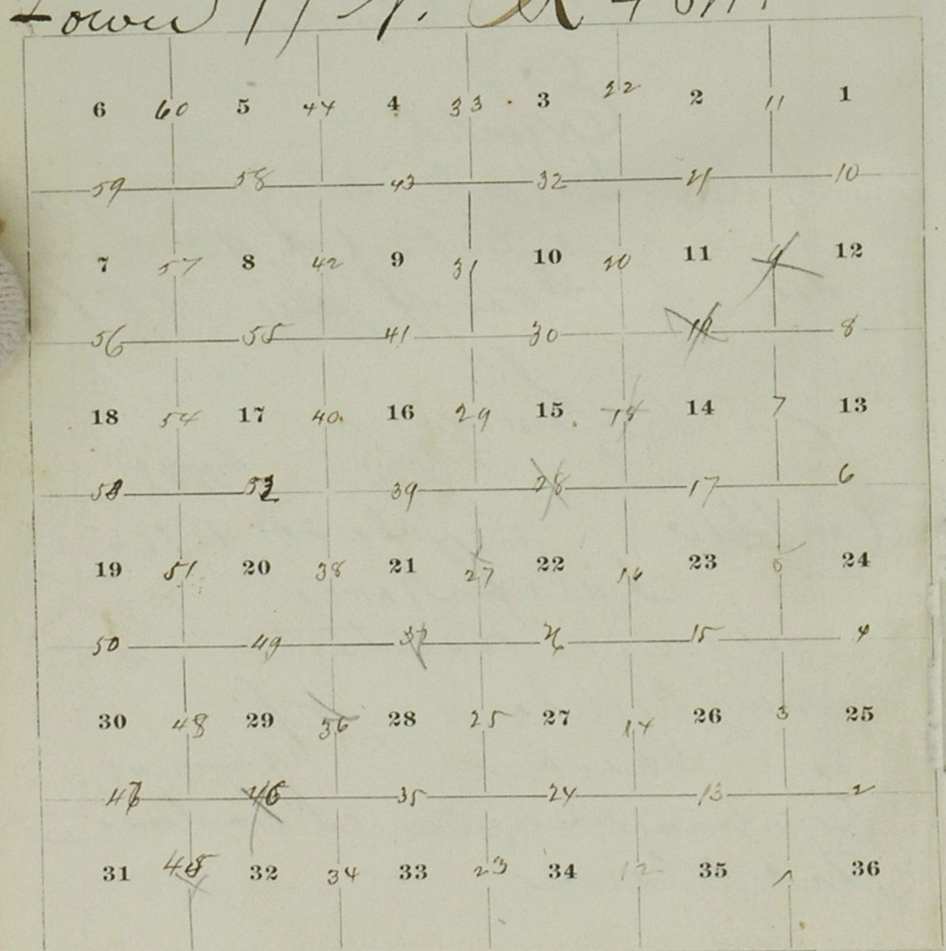

To determine the proper adjustment of my compass for subdividing this Township I commence at the cor to Tows. 17 N. Rs. 47 & 48 W. and run

N on blank line along E bdy of Section 36.

N. 14° 10' E

To a point 6 E of 14 Sec cor

" " " 12 E " cor to Secs. 25 & 36

To retrace this line or run parallel thereto my compass must be adjusted to a

Var of 14° 15 E.

Subdivisions commenced July 25th 1875

T. 17 N. R. 48 W. 6th PM

Chs.	
	N. betn Secs. 35 & 36
	Va 14° 15' E
40.00	Raised mound of earth 2½
	feet high from pits 18 x 24
	x 12in deep for ¼ Sec cor
80.00	Raised mound of earth 3 ft
	high from pits 18 x 24 x
	12in deep for cor to Secs
	25, 26, 35 & 36
	Sandrolling
	Soil Drab

T. 17 N. R. 48 W. 6th PM

Chs	
	E on random line betn Secs. 25 & 36
	Va 14° ~~30'~~ 15' E.
40.00	Set post for temporary ¼ Sec
	cor
80.00	Intersect E boundary of Township
	at cor to Secs. 25 & 36 from
	which cor Drum
	West on true line between
	Secs. 25 & 36,
	Va 14° ~~30'~~ 15' E
40.00	Raised mound of earth 2½
	feet high from pits 18 x 24 x
	12in deep for ¼ Sec cor
80.00	The cor to Secs. 25, 26, 35 & 36
	Sandrolling Soil Drab

T. 17 N. R. 48 W. 6th PM

Chs	
	N. betn Secs. 25 & 26
	Va 14°15' E
4400	Raise mound of earth 2½ feet high from pits 18 & 24 & 12 in deep for ¼ Sec. Cor
80.00	Raise mound of earth 3 ft high from pits 18 & 24 & 12 in deep for Cor to Secs 23, 24, 25 & 26
	Land rolling
	3rd rate

T. 17 N. R. 48 W. 6th PM

Chs	
	E. on random line betn Secs. 24 & 25
	Va 14°15' E
41.00	Set post for temporary ¼ Sec Cor
80.30	Intersect E. Bdy of Township 19 lks S. of Cor to Secs. 24 & 25 from which Cor Down S. 89°52' W on true line between Secs. 24 & 25
	Va 14°15' E
40.15	Raise mound of earth 3 ft high from pits 18 & 24 & 12 in deep for ¼ Sec Cor
80.30	Cor to Secs. 23, 24, 25 & 26
	Land level soil 1st rate

T. 17 N. R. 48 W. 6th PM

chs	
	N. betn Secs. 23 & 24
	Va 14°15 E
40.00	Raise mound of earth 2 1/2 feet high from pits 18 & 24 & 12 in deep for 1/4 Sec cor
80.00	Raise mound of earth 3 ft high from pits 18 & 24 & 12 in deep for Cor to Secs 13, 14, 23 & 24.
	Land rolling
	Soil 2d rate

T. 17 N. R. 48 W. 6th PM

chs	
	E on random line betn Secs. 13 & 24
	Va 14°15 E
40.00	Set post for temporary 1/4 Sec cor
79.70	Intersect E boundary of Township 10 lks N of cor to Secs. 13 & 24 from which cor I run
	N. 89° 56' W. on true line between Secs. 13 & 24
	Va 14°15 E
39.85	Raise mound of earth 2 1/2 feet high from pits 18 & 24 & 12 in deep for 1/4 Sec cor
79.70	Cor to Secs. 13, 14, 23 & 24
	Land rolling
	Soil 3d rate

T. 17 N. R 48 W. 6th PM

chs.	
	N. betn Secs. 13 & 14
	Va 14° 15' E
40.00	Raised mound of earth 2½ ft high from pits 18 x 24 x 12 in deep for 1/4 Sec. cor
80.00	Raised mound of earth 3 ft high from pits 18 x 24 x 12 in deep for cor to Secs 11, 12, 13 & 14
	Sand rolling
	3° rate

T. 17 N. R 48 W. 6th PM

chs	
	E on random line betn Secs. 12 & 13.
	Va 14° 15' E.
40.00	~~40.00~~ Set post for temporary 1/4 Sec cor
79.60	Intersect E boundary of Township 4 lks S of cor to Secs 12 & 13 from which cor S run
	S. 89° 57' W on true line betn Secs 12 & 13
	Va 14° 15' E
39.80	Raised mound of earth 3 ft high from pits 18 x 24 x 12 in deep for 1/4 Sec cor
79.60	Cor to Secs. 11, 12, 13, & 14
	Sand rolling
	3° rate

T. 7 N. R 48 W 6th PM

chs	
	N. betn Secs. 11 & 12
	Va 14° 15' E
40.00	Raised mound of earth 3 ft high from pits 18 & 24 x 12 in deep for 1/4 Sec cor
80.00	Raised mound of earth 3 ft high from pits 18 & 24 x 12 in deep for cor to Secs. 1, 2, 11 & 12 and set Limestone 12 x 9 x 4. 30 rals Sandrolling

T. 7 N. R 48 W. 6th PM.

chs	
	E on random line betn Secs. 11 & 12
	Va. 14° 15' E
40.00	Raised mound of earth for temporary 1/4 Sec cor
79.35	Intersect E boundary of Town 8 links South of cor to Secs 11 & 12. from which cor Iron S. 89° 57' W on true line between Secs. 11 & 12
	Va 14° 15' E
39.67½	Raised mound of earth 2½ ft high from pits 18 & 24 x 12 in deep for 1/4 Sec cor
79.35	Cor to Secs 1, 2, 11 & 12
	Sandrolling 30 rals

T. 17 N. R. 48 W. 6th PM

chs	
	Non random line betn Secs. 1 & 2
	Va 14° 15 E
10.00	Ravine N W.
24.00 same	N E.
40.00	Raise mound for tempy 1/4 Sec cor
62.00	Ravine N W.
81.00	Intersect N bdry of Town, 7 lks E of cor to Secs. 1 & 2 from which cor Iron S 30' E on true line between Secs. 1 & 2
	Va 14° 15' E
41.00	Raise mound of earth 2 1/2 ft high from pits 18 x 24 x 12 in deep and set Stone (Lime) 18 x 12 x 12 for 1/4 Sec cor
81.00	Cor to Secs. 1. 2. 11 & 12
	Land broken 3rd rate
	July 25th 1875

T. 17 N. R. 48 W. 6th PM

chs	
	N betn Secs. 34 & 35
	Va 14° 15 E
40.00	Raise mound of earth 2 1/2 ft high from pits 18 x 24 x 12 in deep for 1/4 Sec cor
80.00	Raise mound of earth 3 ft high from pits 18 x 24 x 12 in deep for cor to Secs 26. 27. 34 & 35.
	Land level 1st rate

T. 17 N. R. 48 W 6th Rm

chains	
	Eon random line betn Secs 26 & 35 Va 14° 15 E
40.00	Raise mound of earth ~~2½~~ for temporary ¼ Sec. cor
79.62	Intersect N & S. line 12 links N of cor to Secs. 25, 26-35 & 36 from which cor ⊙ run
	N. 89° 55 W on true line bet Secs. 26 & 35 Va 14° 15' E
39.81	Raised mound of earth 3 ft high from pits 18 & 24 & 12 in deep for ¼ Sec. cor.
79.62	Cor to Secs 26, 27, 34 & 35 Land rolling 2d rate

T. 17 N. R. 48 W. 6th Rm.

	N. betn Secs. 26 & 27 Va 14° 15 E.
40.00	Raise mound of earth 2½ ft high from pits 18 & 24 & 12 in deep for ¼ Sec cor
80.00	Raise mound of earth 3 ft high from pits 18 & 24 & 12 in deep for cor to Secs 22-23-26 & 27. Land rolling prairie 2d rate

T. 17 N. R. 48 W. 6th PM

chs	
	E. on random line betn Secs. 23 & 26 Va 14° 15' E.
40.00	Raise mound for temp'y 1/4 Sec cor
79.82	Intersect N. & S. line 15 links S of cor to Secs. 23. 24. 25 & 26. from which cor Drawn
	S. 89° 54' W. on true line bet Secs 23 & 26. Va 14° 15' E
39.91	Raise mound of earth 2 1/2 ft high from pits 18 x 18 x 12 in deep for 1/4 Sec. cor
79.82	Cor to Secs. 22. 23. 26 & 27 Sand rolling 3° sals

T. 17 N. R. 48 W. 6th PM

chs.	
	N. betn Secs. 22 & 23 Va 14° 15' E.
40.00	Raise mound of earth 2 1/2 ft high from pits 18 x 18 x 12 in deep for 1/4 Sec. cor
80.00	Raise mound of earth 3 ft high from pits 18 x 18 x 12 in deep for cor to Secs 14. 15 22 & 23
	Sand & level soil 2° sals

T. 17 N. R. 48 W. 6th PM

chs	
	E on random line betn Secs. 14 & 23 Va 14° 15 E
40.00	Raise mound of earth ~~2½~~ for temp ¼ sec cor ~~feet high from pits 18 & 24 x 12 in deep for ¼ Sec cor~~
80.10	Intersect N & S. line 16 lks T of cor to Secs. 13. 14 - 23 & 24 from which cor I run
	S. 89° 58' W on true line bet Secs. 14 & 23 Va 14° 15' E
40.05	Raise mound of earth 2½ ft high from pits 18 x 24 x 12 in deep for ¼ Sec cor.
80.10	The cor to Secs. 14. 15 22 & 23 Land rolling 2° rate

T. 17 N. R. 48 W. 6th PM

chs	
	N. betn Secs. 14 & 15 Va 14° 15 E.
39.00	Ravine E.
40.00	Raise mound of earth 2½ ft high from pits 18 x 24 x 12 in deep for ¼ Sec cor.
65.00	Ravine N.E.
80.00	Set Limestone 20 x 14 x 9 and made pits 18 x 24 x 12 in deep for cor to Secs. 10. 11. 14 & 15 in a Ravine N ~~E~~ W.
	Land rolling 3° rate

T. 17 N. R. 48 W. 6th PM

chs.	
	E on random line betn Secs. 11 & 14
	Vn 14° 15' E
5.00	Ravine N. W.
10.00	" " "
26.00	" " "
40.00	Set stone for temp 1/4 Sec cor
60.00	Ravine N.
72.00	" "
80.30	Intersect N & S. line 35 links
	S. of cor to Secs 11, 12, 13 & 14
	from which cor I run
	S. 89° 45' W on true line betn
	Secs. 11 & 14
	Vn 14° 15' E.
40.15	Set Limestone 13 x 7 x 6 for
	qr. Sec cor
	impossible to dig pits
	on qc of no soil —
80.30	leor to Secs. 10, 11, 14 & 15
	Sand broken
	3d rate

T. 17 N. R. 48 W. 6th PM.

chs.	
	N. betn Secs. 10 & 11
	Vn 14° 15' E.
20.00	Ravine N. E.
40.44	Set Limestone 19 x 12 x 3 and
	made pits for 1/4 Sec. cor
80.00	Set Limestone 20 x 16 x 8 for
	cor to Secs. 2, 3, 10 & 11 made
	no pits on acc of rocky
	condition of the surface
	Sandy broken 3d rate

T. 17 N. R. 48 W. 6th PM

chs.	
	E on random line betn Secs. 2 & 11 Va 14° 15 E
21.00	Raise N E.
30.00	" N.
40.00	Set post for temp'y 1/4 Sec cor
80.35	Intersect N & S. line 40 lks S of cor to Secs. 1. 2. 11 & 12 from which cor I raise S. 89° 43' W on true line betn Secs. 2 & 11 Va 14° 15' E.
~~40.00~~ 7½	Raise mound of earth 3 ft high from pits 18 x 24 x 12 in deep for 1/4 Sec cor.
80.35	Cor to Secs. 2. 3. 10 & 11 Sand broken 3rd rate

T. 17 N. R. 48 W. 6th P.M.

	N. betn Secs. 2 & 3 on random line Va 14° 15 E.
10.00	Raise N. E.
20.00	" East
40.00	Set stone for temporary 1/4 Sec cor
81.50	Intersect N. boundary of Town ship at cor to Secs. 2 & 3 from which cor I raise South on true line betn Secs. 2 & 3. Va 14° 15' E.
41.50	Set Limestone 20 x 12 x 5. made pits 18 x 24 x 12 in deep for qr. Sec cor
81.50	Cor to Secs. 2. 3. 10 & 11 Sand very broken 3rd rate July 26th 1875

T. 17 N. R. 48 W. 6th PM

chs.	
	N betn Secs 33 & 34
	Va 14°15 E
40.00	Raise mound of earth 2½ ft high from pits 18 x 24 x 12 in dep for ¼ Sec cor
80.00	Raise mound of earth 3 ft high from pits 18 x 24 x 12 in dep for cor to Secs. 27. 28. 33 & 34
	Sandrolling 2d rate

T. 17 N. R. 48 W. 6th PM.

	E. on random line betn Secs. 27 & 34
	Va 14°15 E.
40.00	Set post for temp ¼ Sec cor
80.54	Intersect N & S. line 3 links S of cor to Secs. 26. 27. 34 & 35 from which cor I run
	S. 89°59 W on true line betn Secs. 27 & 34
	Va 14°15' E.
40.27	Raise mound of earth 2½ ft high from pits 18 x 24 x 12 in deep for ¼ Sec. cor
80.54	Cor to Secs. 27. 28. 33 & 34
	Sandrolling 2d rate

T. 17 N. R. 48 W. 6th PM

Chs.	
	N. betn Secs 27 & 28. Va 14° ~~30~~ 15' E.
40.00	Raise mound of earth 2½ ft high from pits 18 x 24 x 12 in deep for 1/4 Sec cor
80.00	Raise mound of earth 3 ft high from pits 18 x 24 x 12 in deep for cor to Secs 21. 22. 27 & 28
	Sandrolling 2° rate

T. 17 N. R. 48 W. 6th PM

Chs	
	E on random line betn Secs. 22 & 27. Va. 14° ~~30~~ 15' E.
40.00	Set post for temp'y 1/4 Sec cor
80.70	Intersect N & S. line 10 links South of cor to Secs. 22. 23 26 & 27 from which cor I am
	S. 89° 56 W on true line betn Secs. 22 & 27. Va 14° ~~34~~ 15' E.
40.35	Raise mound of earth 2½ feet high from pits 18 x 24 x 12 in deep for 1/16 Sec. cor
80.70	for to Secs. 21. 22. 27 & 28
	Sandrolling 2° rate

T. 17 N. R. 48 W. 6th PM

chs.	
	N betn Secs. 21 & 22
	Va 14° 35' E
40.00	Raise mound of earth 2½ feet high from pits 18 x 24 x 12 in deep for ¼ Sec cor.
80.00	Raise mound of earth 3 ft high from pits 18 x 24 x 12 in deep for cor to Secs. 15, 16, 21 & 22
	Sand rolling 2d rate

T. 17 N. R. 48 W. 6th PM

chs	
	E on random line betn Secs. 15 & 22
	Va. 14° 15' E.
40.00	Set post for temporary ¼ Sec cor
80.80	Intersect N & S. line 20 links South of cor to Secs. 14, 15, 22 & 23 from which cor S.
	S. 89° 51' W on true line between Secs. 15 & 22.
	Va 14° 15' E.
40.40	Raise mound of earth 2½ ft high from pits 18 x 24 x 12 in deep for ¼ Sec. cor
80.80	Cor to Secs. 15, 16, 21 & 22
	Sand rolling 2d rate

T. 17 N. R. 48 W. 6th PM

chs.	
	N. betn Secs. 15 & 16 Va 14° 15' E
40.00	Raise mound of earth 2½ feet high from pits 18 x 24 x 12 in deep for ¼ Sec cor
80.00	Raise mound of earth 3 feet high from pits 18 x 24 x 12 in deep for cor to Secs. 9, 10, 15 & 16
	Land rolling soil 3d rate

T. 17 N. R. 48 W. 6th PM

chs	
	E on random line betn Secs. 10 & 15 Va 14° 15 E.
10.00	Ravine N.
30.00	" "
40.00	Set post for temp ¼ Sec. cor
62.00	Ravine N E.
80.85	Intersect N & S. line 15 links S of cor to Secs 10, 11, 14 & 15, from which cor I run S. 89° 54' W on true line betn Secs. 10 & 15 Va. 14° 15' E.
40.42½	Raise mound of earth 2½ feet high from pits 18 x 24 x 12 in deep for ¼ Sec cor.
80.85	Cor to Secs 9, 10, 15 & 16 Land broken 3d rate

T. 17 N. R. 48 W. 6th PM

chs	
	N. betn Secs. 9 & 10
	Va 14° 15' E
35.00	Raise mound
40.00	Raise mound of earth 2½ feet high from pits 18 & 24 & 12 in deep for ¼ Sec cor
80.00	Raise mound of earth 3 ft high from pits 18 & 24 & 12 in deep for cor to Secs. 3. 4. 9 & 10
	Sand broken 3 rods

T. 17 N. R. 48 W. 6th PM

chs.	
	E on random line betn Secs. 3 & 10
	Va 14° 15' E.
26.00	Raise mound
40.00	Raise mound for temp ¼ Sec cor
80.92	Intersect N & S. line 21 links S of cor to Secs. 2. 3. 10 & 11 from which cor S mile
	S. 89° 51' W on true line betn Secs. 3 & 10
	Va 14° 15' E.
40.46	Raise mound of earth 3 feet high from pits 18 & 24 & 12 in deep for ¼ Sec. cor
80.92	Cor to Secs. 3. 4. 9 & 10. Sand very broken 3 rods

T. 17 N. R 48 W 6th PM

chs	
	N on random line betn Secs. 3 & 4 Va 14° 15' E
40.00	Set post for temporary 1/4 Sec cor
81.45	Intersect N. boundary of Township 20. links W of cor to Secs. 3 & 4. from which cor bears S. 8' W on true line betn Secs 3 & 4 Va 14° 15' E.
41.45	Raise mound of earth 3 ft high from pits 18 & 24 & 12 in deep for 1/4 Sec cor.
81.45	Cor to Secs. 3. 4 9 & 10 Land broken 3° rate

July 27th 1875

T. 17 N. R 48 W. 6th PM

chs	
	N. betn Secs. 32 & 33 Va 14° 15' E
40.00	Raise mound of earth 2 1/2 ft high from pits 18 & 24 & 12 in deep for 1/4 Sec. cor
80.00	Raise mound of earth 3 ft high from pits 18 & 24 & 12 in deep for cor to Secs. 28. 29. 32 & 33 Land rolling 2° rate

T. 17 N. R. 48 W. 6th PM

Chains	
	Cor random line betw Secs. 28 & 33 Va. 14° 15' E.
40.00	Set post for temp 1/4 Sec cor
80.00	Intersect N & S. line 60 links N. of cor to Secs. 27. 28. 33 & 34 from which cor bears N. 89° 34' W on true line bet Secs. 28 & 33 Va 14° 15' E.
40.00	Raise mound of earth 3 ft high from pits 18 & 24 x 12 in deep for 1/4 Sec cor
80.00	Cor to Secs. 28. 29 32 & 33 Sandrolling 2° rate

T. 17 N. R. 48 W. 6th PM.

Chs	
	N. betw Secs. 28 & 29 Va 14° 15 E.
40.00	Raise mound of earth 2 ft high from pits 18 & 24 & 12 in deep for 1/4 Sec. cor
80.00	Raise mound of earth 3 ft high from pits 18 & 24 & 12 in deep for cor to Secs. 20. 21 28 & 29. Sandrolling 2° rate

T. 17 N. R. 48 W. 6th PM

chs	
	E on random line betn Secs. 21 & 28 Va 14° 15' E.
40.00	Raise mound for temp cor 1/4 Sec cor
80.03	Intersect N & S. line 26 lks N of cor to Secs 21. 22 27 & 28 from which cor I run N. 89° 49' W on true line bet Secs. 21 & 28 Va. 14° 15' E.
80.012	Raise mound of earth 3 ft high from pits 18 & 24 x 12 in deep for 1/4 Sec cor
80.03	cor to Secs. 20. 21. 28 & 29
	Sandrolling 1 3/4 rods

T. 17 N. R. 48 W. 6th PM

chs	
	N betn Secs. 20 & 21 Va 14° 15' E.
40.00	Raise mound of earth 2 1/2 ft high from pits 18 & 24 x 12 in deep for 1/4 Sec cor.
80.00	Raise mound of earth 3 ft high from pits 18 & 24 x 12 in deep for cor to Secs 16. 17 20 & 21
	Sandrolling 2 rods

T. 17 N. R 48 W

chs	
	E on random line betn Secs. 16 & 21 Va. 14° 15' E
40.00	Raise mound of earth for temp 1/4 Sec cor.
80.06	Intersect N & S. line 10 lks N of cor to Secs. 15, 16, 21 & 22 from which cor rm
	N. 89° 56' W on true line bet Secs. 16 & 21. Va 14° 15' E.
40.03	Raised mound of earth 3 ft high from pits 18 x 24 x 12 in deep for 1/4 Sec cor
80.06	Cor to Secs 16, 17, 20 & 21
	Land rolling
	Soil 1st rate but dry

T. 17 N. R 48 W.

	N. betn Secs. 16 & 17 Va 14° 15 E.
40.00	Raise mound of earth 3 ft high from pits 18 x 24 x 12 in deep for 1/4 Sec cor
80.00	Raise mound of earth 3 1/2 ft high from pits 18 x 24 x 12 in deep for cor to Secs 8, 9, 16 & 17 in deep Ravine course N 20° W.
	Land rolling 1st 1/2 mile balance broken & stoney

T. 17 N. R. 48 W. 6th PM

	E on random line betw Secs. 9 & 16
	Va 14° 15' E
40.00	Raise mound for temp 1/4 Sec cor
63.00	Raise N E.
75.00	" N W.
80.00	Intersect N & S. line 40 lks N of cor to Secs. 9, 10, 15 & 16 from which cor Drum N 89° 43' W on true line bet Secs. 9 & 16.
	Va 14° 15' E.
40.00	Raise mound of earth 3 ft high from pits 18 & 24 x 12 in deep for 1/4 Sec cor
80.00	cor to Secs. 8, 9, 16 & 17 Sandbroken 3d rate

T. 17 N. R. 48 W.

	N. betw Secs. 8 & 9
	Va 14° 15' E.
40.00	Raise mound of earth 2 1/2 ft high from pits 18 & 24 x 12 in deep for 1/4 Sec. cor.
80.00	Raise mound of earth 3 1/2 ft high from pits 18 & 24 x 12 in deep for cor to Secs. 4, 5 & 8 & 9
	Sandbroken rough 3d rate

T. 17 N. R. 48 W

chs	
	E. on random line betn Secs. 4 & 9 Va 14° 15 E
25.00	Ravine N.
40.00	Set post for temp 1/4 Sec cor
50.00	Ravine N. W.
80.10	Intersect N & S. line 37 links north of cor to Secs 3. 4. 9 & 10 from which corner Drum
	N. 89° 44' W on true line betn Secs. 4 & 9 Va 14° 15 E
40.05	Raise mound of earth 2 1/2 ft high from pits 18 & 24 & 12 in deep for 1/4 Sec cor
80.10	Cor to Secs 4. 5. 8 & 9 Sand broken 3 rals

T. 17 N. R. 48 W.

chs	
	N on random line betn Secs. 4 & 5 Va 14° 15 E
40.00	Set post for temp 1/4 Sec. cor
81.52	Intersect N. boundary of Town ship 30 links West of Cor to Secs. 4 & 5 from which cor I run
	S. 17 W on true line betn Secs. 4 & 5 Va 14° 15 E.
41.52	Raise mound of earth 2 1/2 ft high from pits 18 & 24 & 12 in deep for 1/4 Sec. cor
81.52	Cor to Secs. 4. 5. 8 & 9 Sand broken 3 rals

July 28th 1875.

T. 17 N. R. 48 W.

lks.	
	N. betn Secs 31 & 32 Va 14° 15 E
40.00	Raise mound of earth 3 ft high from pits 18 & 24 x 12 in deep for 1/4 Sec. cor
80.00	Raise mound of earth 3 ft high from pits 18 & 24 x 12 in deep for cor to Secs. 29. 30. 31 & 32.
	Land rolling soil 2d rate

T. 17 N. R. 48 W.

lks	
	E on random line betn Secs. 29 & 32 Va. 14° 15 E.
40.00	Set post for temp 1/4 Sec cor
79.50	Intersect N & S line 12 lks N of cor to Secs. 28, 29, 32 & 33 from which cor I run N. 89° 55' W on true line betn Secs. 29 & 32 Va 14° 15' E
39.75	Raise mound of earth 3 ft high from pits 18 & 24 x 12 in deep for 1/4 Sec cor
79.50	cor to Secs. 29, 30 31 & 32 Land level soil 1st rate

T. 17 N. R. 48 W.

chs.	
	West on random line betn Secs 30 & 31
	Var 14° 15' E
40.00	Set post for temp 1/4 Sec cor
81.20	Intersect W bdry of Town 5 lks N of cor to Secs 30 & 31 from which cor I run
	N. 89° 58' E on true line bet Secs. 30 & 31
	Va 14° 15' E
41.20	Raise mound of earth 2 1/2 feet high from pits 18 & 20 x 12 in deep for 1/4 Sec cor
81.20	Cor to Secs 29. 30. 31 & 32
	Land level
	2d rate

T. 17 N. R. 48 W.

	N. betn Secs. 29 & 30
	Va 14° 15' E.
40.00	Raise mound of earth 3 ft high from pits 18 x 24 x 12 in deep for 1/4 Sec cor
80.00	Raise mound of earth 3 1/2 ft high from pits 18 x 24 x 12 in deep for cor to Secs. ~~17. 18.~~ 19 & 20. 29. 30
	Land rolling
	Soil 1st rate.

T. 17 N. R. 48 W

chs.	
	E on random line bet Secs. 20 & 29 Va 14° 15' E
40.00	Set post for temp 1/4 Sec cor
79.40	Intersect N & S. line at cor to Secs. 20. 21. 28 & 29 from which cor I run W on true line bet Secs. 20 & 29 Va 14° 15' E.
39.70	Raise mound of earth 3 ft high from pits 18 & 24 & 12 in deep for 1/4 Sec cor
79.40	Cor to Secs 19. 20. 29 & 30 Land level soil 2° rate

T. 17 N R. 48 W.

chs	
	W on random line bet Secs. 19 & 30 Va 14° 15' E.
40.00	Set post for temp 1/4 Sec. cor
81.00	Intersect N. bdry of Town at cor to Secs. 19 & 30 from which cor I run E on true line bet Secs. 19 & 30 Va 14° 15' E.
41.11	Raise mound of earth 2 1/2 ft high from pits 18 & 24 & 12 in deep for 1/4 Sec. cor
81.00	Cor to Secs. 19. 20. 29 & 30 Land rolling. 2° rate

T. 17 N. R. 48 W.

chs	
	N. betn Secs. 19 & 20 Va 14° 15' E
4 24.00	To Spur of high Bluffs.
7 40.00	Raise mound of earth 3 feet high from pits 18 & 24 x 12 in deep for 1/4 Sec cor
4 2.00	Cañon N W & S. E.
8 0.00	Set Stone (lime) 24 x 12 x 6 made two pits in Sec. 17 & 20. no soil in Sec 18 & 19. — in bottom of Ravine course W.
7	Sand Stoney & Bluffy. worthless

T. 17 N. R. 48 W.

chs	
	E on random line betn Secs. 17 & 20 Va. 14° 15' E.
40.00	Set post for temporary 1/4 Sec cor
79.60	Intersect N & S. line 10 lks N of cor to Secs. 16. 17. 20 & 21 from which cor I run N. 89° 56' W on true line betn Secs. 17 & 20 Va 14° 15' E
39.80	Raise mound of earth 2 1/2 feet high from pits 18 x 24 x 12 in deep for 1/4 Sec cor
79.60	cor to Secs 17. 18. 19 & 20 Sand broken 3 vals

T. 17 N. R 48 W.

	chs	
		West on random line betn Secs. 18 & 19
		Va 14° ~~30'~~ 15' E
4	20.00	Bottom of deep Cañon N & S.
7	40.00	Set post for temply 1/4 Sec cor
	80.73	Intersect W boundary of Town at cor to Secs 18 & 19 from which cor I run
		E on true line betn Secs 18 & 19
		Va 14° ~~30'~~ 15' E.
3	40.73	Raise mound of earth 3 feet high from pits 18 x 24 x 12 in deep for 1/4 Sec. cor. piled small stones around the mound
7	80.73	Cor to Secs 17. 18. 19 & 20
		Land broken
		4th rate

T. 17 N. R. 48 W.

	chs	
		N. betn Secs. 17 & 18
		Va 14° ~~30'~~ 15' E.
4	11.11	Raise mound of earth 3 ft high from pits 18 x 24 x 12 in deep for 1/4 Sec cor
	80.00	Set Limestone 30 x 18 x 6 made pits 18 x 24 x 12 in deep for Cor to Secs. 7. 8. 17 & 18
		Land broken & sandy
		3d rate - Bunchgrass -

T. 17 N. R. 48 W.

chs.	
	E on random line betn Secs 8 & 17 Va 14° 15 E
40.00	Raise mound for temply ¼ Sec. cor
79.42	Intersect N & S. line 10 lks S of cor to Secs. 8. 9. 16 & 17 from which cord rem S. 89° 56' W on true line betn Secs. 8 & 17 Va 14° 15' E
39.71	Raise mound of earth 2½ feet high from pits 18 x 24 & 12in deep for ¼ Sec cor
79.42	Cor to Secs. 7. 8. 17 & 18 Sandbroken & Sandy worthless –

T. 17 N. R. 48 W.

chs.	
	West on random line betn Secs. 7 & 18 Va 14° 15' E.
40.00	Set post for temply ¼ Sec cor
81.05	Intersect W. Bdry of Township 21 lks N of cor to Secs 7 & 18 from which cor I rem N. 89° 51' E on true line betn Secs. 7 & 18 Va 14° 15' E
41.05	Set Stone 16 x 4 x 4 ~~for~~ made pits 18 x 24 x 12in deep for ¼ Sec cor
81.05	Cor to Secs. 7. 8. 17 & 18 Sandbroken & sandy

T. 17 N. R. 48 W.

chs	
	N. betw Secs. 7 & 8
	Va 14° 15' E
40.00	Set Pine post 4 × 5 in × 4 ft raised mound of earth 2½ ft high from pits 18 & 24 × 12 in deep for ¼ Sec cor
80.00	Raise mound of earth 3 ft high from pits 18 & 24 × 12 in deep for Cor to Secs 5. 6. 7 & 8.
	Land rolling 3d rate

T. 17 N. R. 48 W.

chs	
	E on random line betw Secs. 5 & 8.
	Va 14° 15' E.
40.00	Set post for temp ¼ Sec cor
79.35	Intersect N & S. line at cor to Secs. 4. 5. 8 & 9 from which cor I run
	W on true line bet Secs 5 & 8
	Va 14° 15' E.
39.67½	Raise mound of earth 3 ft high from pits 18 & 24 × 12 in deep for ¼ Sec. cor
79.35	Cor to Secs. 5. 6. 7 & 8
	Land rolling & Sandy 3d rate

T. 17 N. R. 48 W.

	chs	
		N. on random line betn Secs. 6 & 7
		Va 14° 15' E
40.	40.00	Set post for temporary ¼ Sec cor
79.	81.15	Intersect N boundary of Township 30 links South of cor to Secs. 6 & 7. from which cor I run
		S. 89° 47' E on true line bet Secs. 6 & 7
		Va 14° 15' E.
39	41.15	Raised mound of earth 3 ft high from pits 18 x 24 & 12 in deep for
79.		qr. Sec cor
	81.15	Cor to Secs. 5. 6. 7 & 8
		Sand rolling worthless

T. 17 N. R. 48 W.

chs	
	N on random line betn Secs. 5 & 6
	Va 14° 15' E.
40.00	Set post for temporary ¼ Sec cor
81.14	Intersect N. boundary of Township 92 links E of cor to Secs 5 & 6. from which cor I run
	S. 89° 47' E on true line bet Secs. 5 & 6
	Va 14° 15 E.
41.14	Raise mound of earth 3 ft high from pits 18 x 24 x 12 in deep for ¼ Sec cor
81.14	Cor to Secs. 5. 6. 7 & 8.
	Land very sandy & hilly worthless.
	July 29th 1875

General Description

The South part of this Township is good soil but hard and dry. the Northern part is white, soft Sand Stone and Sandy hills - some Bunch grass grows in the Raomes - Cactus abound

List of Names

A list of the names of the individuals employed to assist in running measuring or marking the lines and corners described in the foregoing field notes of 9.17 N. 17 N of Base line of R 48 W. 6th P.M. in Neb. showing the respective capacities in which they acted

Henry Kirkham	Chainmen
H. C. Sharp	
Herman Lutzen	Monumenter
Chas Olsen	

We hereby certify that we assisted Alexander Schlegel deputy surveyor in surveying and subdividing Town 17 N. of Base Line of Range No. 48 W. of 6th P.M. in the State of Nebraska and that said Township has been in all respects to the best of our knowledge and belief well and faithfully surveyed and the boundary monuments planted, according to the instructions of the Surveyor General of dimensions character construction & marking and in the manner as specifically described in the foregoing field notes.

Henry Kirkham } Chainmen
H. C. Sharp

Herman Lutzen } Monumenter
Charles Olsen

Subscribed and sworn to by the above named persons before me a Justice of the Peace in and for Cheyenne County and State of Neb. this 31 day of July 1895

A. H. McConnell
Justice of the Peace

I Alexander Schlegel deputy Surveyor do solemnly swear that in pursuance of a joint Contract No 94 wherein Alex Schlegel and Wm H. H. Broom are joint Contractors with E. E. Cunningham United States Surveyor General for the district of Nebraska & Dakota bearing date the 1st day of July 1875 I have well faithfully and truly in my own proper person and in strict conformity with the instructions furnished by the Surveyor General, the Surveying Manual and Laws of the United States, surveyed all those parts of portions of Township No 17 N of Base Line of Range No 48 W. of 6th P.M. in the State of Nebraska as are represented in the foregoing field notes as having been surveyed under my direction; and I do further solemnly swear that all the corners of said Survey have been established and perpetuated in strict accordance with the Surveying manual, and printed instructions and Special Instructions of the Surveyor General ~~of~~ dimension, character construction & marking and in the manner as specifically described in the foregoing field notes and that they are the true and original field notes of such survey.

Alexander Schlegel

Deputy Surveyor

Subscribed and sworn to before me a Justice of the Peace in and for Cheyenne County and State of Nebraska this 31 day of July 1875.

R. H. McCormick
Justice of the Peace

Surveyor Generals Office
Plattsmouth Aug 23d 1875

The foregoing field Notes of the Survey and Subdivision of Township No. 17 North Base Line of Range No. 48 West 6th Principal Meridian in Nebraska Executed by Alexander Schlegel under joint contract No. 94 dated July 1st 1875 in the month of July 1875 having been ~~examined~~ critically examined. The necessary corrections and explanations made, the said field Notes and the Surveys they describe are hereby approved

Jno. Clark
Surveyor General

Field Notes
of
Survey and Subdivision
of
T 18 N of Base line
of
R 48 W of 6th P.M.
in
Nebraska

Executed
by Wm H M Broom deputy Surveyor
under Joint Contract No 94 bearing
date the 1st day of July 1875

Survey
Commenced July 19 1875
Completed July 23 1875

List of Names
and duties of assistants
Jno Evans Chainman
J. M. McPherson
Ed Murphy Moundman
C. H. Hawkins

Lindy Higgins
Town 18 N. R 48 W

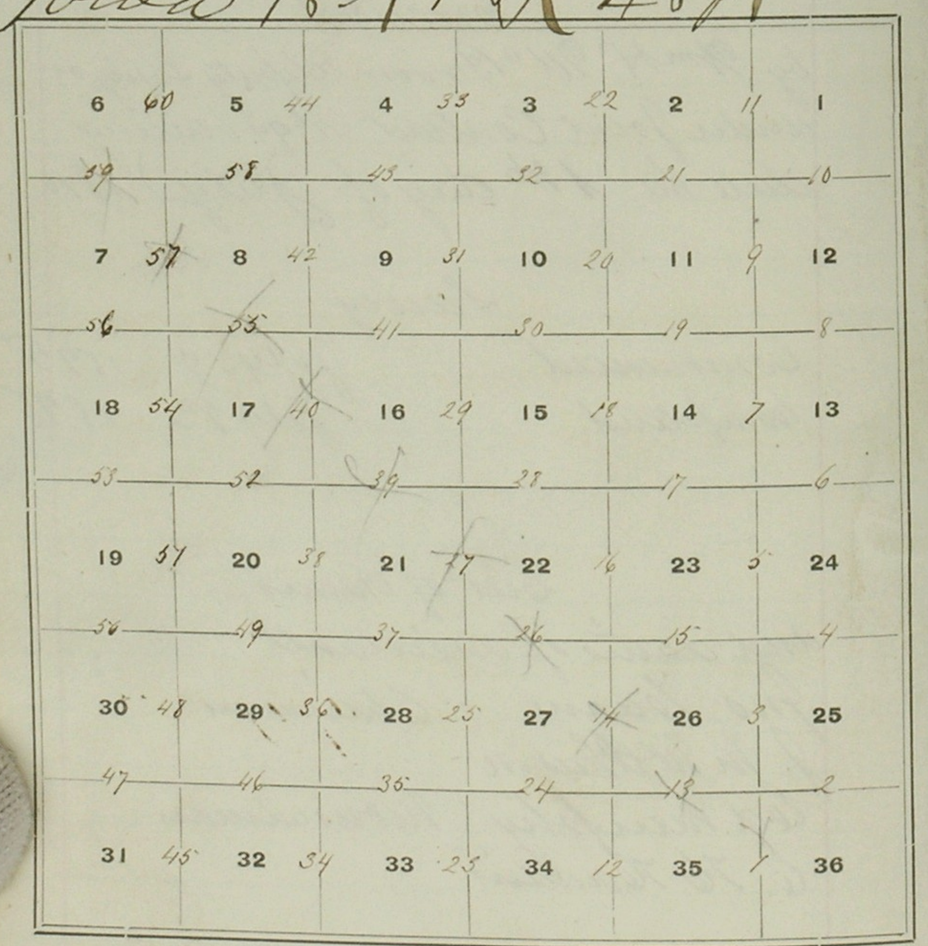

T 18 N R 48 W

To determine the proper adjustment of my compass for subdividing this Township I commence at the corner to T. 17 & 18 N R 47 & 48 W and run
N on blank line along E boundary of Sec 36
Va 15° E
40.00 To a point 13 links W. of 1/4 Sec cor
80.00 " " " 24 " W cor to sec 25 and 36

To retrace this line or run parallel thereto my compass must be adjusted to a
Va of 14 30 E

Subdivision Commenced July 19th 1895

North betw. Secs. 35 and 36
Va 14° 50' E

4	4.00	Ravine N W
7	17.00	Ravine N W
	20.00	Ravine N W
	38.00	Leave Rock Bluffs
	40.00	Raise mound of earth 2½ ft high from pits 18x24x12 in deep for ¼ Sec Cor
3	44.00	Ravine N W
	56.00	Ravine N W
	58.00	Ravine W
7	80.00	Set Stone 20x14x6 raise pile of stone 2½ ft high ~~from~~ made pits 18x24x12 in deep for Cor to Secs. 25-26-35 & 36

Land Rock Bluffs & Ravines 3rd rate

East on random line betw.
Secs. 25 and 36
Va 14° 50' E

40.00	Set post for temporary ¼ Sec Cor
79.96	Intersect E boundary of Township at Cor to Secs. 25 & 36 from which I run West on true line betw. Secs. 25 & 36 Va 14° 50' E
39.98	Raise mound of earth 2½ ft high from pits 18x24x12 in deep for ¼ Sec Cor
79.96	Cor to Secs. 25-26-35 & 36

Land Bluffy Soil 3rd rate

T 18 N R 48 W

	North betn Secs. 25 and 26
	Va 14° 50' E
40 00	Enter Platte Bottom
	Raise mound of earth 2½ ft high
	from pits 18x24x12 in deep for 1/4
	Sec Cor
80 00	Raise mound of earth 3 ft high
	from pits 18x24x12 in deep for cor
	to Secs. 23-24-25 & 26
	Land Platte Bottom Soil Sandy 3rd rate

T 18 N R 48 W

	East on random line betn
	Secs. 24 and 25
	Va 14° 50' E
40 00	Set post for temporary 1/4 Sec cor
79 89	Intersect E boundary of Township
	30 links S of Cor to Secs. 24 & 25
	from which I run
	S 89° 47' W on true line
	betn Secs. 24 & 25
	Va 14° 50' E
39 94½	Raise mound of earth 2½ ft high
	from pits 18x24x12 in deep for 1/4
	Sec Cor
79 89	Cor to Secs. 23-24-25 & 26
	Platte River bottom Soil Sandy 3rd rate

T 18 N R 48 W

North betn Secs. 23 and 24
Va 14° 50' E

4000 Raise Mound of earth 2½ ft high from pits 18x24x12 in dep for 1/4 Sec Cor

8000 Raise Mound of earth 3 ft high from pits 18x24x12 in dep for Cor to Secs. 13-14-23 & 24

Platte River bottom Soil Sandy 3rd rate

T 18 N R 48 W

East on random line betn Secs. 13 and 24
Va 14° 50' E

4000 Set post for temporary 1/4 Sec Cor

7976 Intersect E boundary of Township 60 links S of Cor to Secs. 13 & 24 from which I run
S 89° 34' W on true line betn Secs. 13 & 24
Va 14° 50' E

3988 Raise Mound of earth 2½ ft high from pits 18x24x12 in dep for Cor 1/4 to Sec Cor

7976 Cor to Secs. 13-14-23 & 24

Platte River bottom Soil Sandy 3rd rate

T 18 N R 48 W

North betn Secs 13 and 14
Va 14° 50' E

40 00 Raise Mound of earth 2½ ft high from pits 18x24x12 in deep for 1/4 Sec Cor

80 00 Raise Mound of earth 3 ft high from pits 18x24x12 in deep for Cor to Secs 11-12-13 & 14

Platte River Bottom Soil Sandy 3rd rate

T 18 N R 48 W

East on random line betn Secs 12 and 13
Va 14° 50' E

40 00 Set post for temporary 1/4 Sec Cor

79 90 Intersect E boundary of Township 15 links S of Cor to Secs 12 & 13 from which I run
S 89° 54' W on true line betn Secs 12 & 13
Va 14° 50' E

39 95 Raise Mound of earth 2½ ft high from pits 18x24x12 in deep for 1/4 Sec Cor

79 90 Cor to Secs 11-12-13 & 14

Platte River bottom Soil Sandy 3rd rate

T 18 N R 48 W

North betn Secs. 11 and 12
Va 14° 50' E

4000 Raise Mound of earth 2½ ft high from pits 18x24x12 in deep for ¼ Sec Cor

5900 North Platte River where Raise Mound of earth 2½ ft high from pits 18x24x12 in deep for Meander Cor to fract Secs. 11 & 12.

8000 Point for cor to Secs. 1-2-11 & 12 in River. Cor can not be Established

Platte River bottom Soil Sandy 3rd rate

T 18 N R 48 W

East on random line betn Secs. 1 and 12

Line in River line can not be Established

T 18 N R 48 W

From N boundary of Township
Cor to Fractional Secs. 1 and 2 I run
South on true line betn. Secs. 1 & 2
Va. 14° 50' E

4891 North or left bank North Platte River where
Raise Mound of earth 2½ ft high
from pits 18x24x12 in deep for
Meander Corner to fract'l Secs. 1 & 2

July 19 1875

T 18 N R 48 W

North betn. Secs. 34 and 35
Va 14° 50' E

4000 Set Stone 18x14x5 in Raise
pile of stone 2½ ft high from
pits 18x24x12 in deep for ¼ Sec
Cor

5800 Leave Rock Bluffs

8000 Set post 6x6 in x 5 ft Raise
Mound of earth 3 ft high from
pits 18x24x12 in deep for Cor
to Secs. 26-27-34 & 35.
This Cor stands 50 links west
of C Moores Corral

Land Bluffy 3rd rate

T 18 N R 48 W

East on random line betn
Secs 26 and 35
Va 14° 50' E

5 00 Small Stream N W 10 links wide
14 00 Small Stream N W 10 links wide
40 00 Set post for temporary 1/4 Sec cor
55 00 Ravine N
74 00 Ravine N
80 46 Intersect N and S line at a point
30 links N of Cor to Secs 25-26-35 & 36
from which I run
N 89° 47' W on true line
betn Secs 26 & 35
Va 14° 50' E
40 23 Raise Mound of earth 2½ ft high
from pits 18 x 24 x 12 in deep for 1/4
Sec Cor
80 46 Cor to Secs 26-27-34 & 35

Land broken Bluffs 3rd rate

T 18 N R 48 W

North betn Secs 26 and 27
Va 14° 50' E
20 00 Rush Creek N W 8 links wide 18 in deep
40 00 Raise Mound of earth 2½ ft high
from pits 18 x 24 x 12 in deep for 1/4
Sec Cor
49 00 Rush Creek N E 8 links wide
55 00 Rush Creek N W 8 links wide
63 00 Rush Creek N E 8 links wide
70 00 Rush Creek N W 8 links wide
75 00 Rush Creek N E 8 links wide
80 00 Raise Mound of earth 2½ ft high
from pits 18 x 24 x 12 in deep for Cor to
Secs 22-23-26 & 27

Platte River bottom Soil Sandy 3rd rate

T 18 N R 48 W

East on random line betn
Secs. 23 and 26
Va 14° 50' E

5 00	Rush bunch N E 8 lks. wide
23 00	Small Stream N
40 00	Set post for temporary 1/4 Sec Cor
80 30	Intersect N and S line at a point 7 links N of Cor to Secs. 23-24-25 & 26 from which I run

N 89° 57 W on true line
betn Secs. 23 & 26
Va 14° 50' E

40 15	Raise Mound of earth 2½ ft high from pits 18 x 24 x 12 in dep for 1/4 Sec Cor
80 30	Cor to Secs. 22-23-26 & 27

Platte River bottom Soil Sandy 3rd rate

T 18 N R 48 W

North betn Secs. 22 and 23
Va 14° 50' E

7 00	Rush bunch N W 8 links wide
10 00	Rush bunch N E 8 links wide
40 00	Raise Mound of earth 2½ ft high from pits 18 x 24 x 12 in dep for 1/4 Sec Cor
80 00	Raise Mound of earth 3 ft high from pits 18 x 24 x 12 in dep for Cor to Secs. 14-15-~~2~~ 22-23

Platte River bottom Soil Sandy 3rd rate

T 18 N R 48 W

East on random line betn
Secs 14 and 23
Va 14° 50' E

4000 Rush Creek N on E bank of Rush Creek
4012 Set post for temporary 1/4 Sec Cor
8000 Intersect N and S line at Cor to
Secs 13-14-23 & 24 from which
I run

West on true line
betn Secs 14 & 23
Va 14° 50' E

E bank of Rush Creek
3988 Raise Mound of earth 2 1/2 ft high
from pits 18 x 24 x 12 in deep for
W. C. Cor. being 12 links E
of true Cor
40.00 1/4 Sec Cor face in Rush Creek
8000 Cor to Secs 14-15-22 & 23

Platte River bottom Soil Sandy 3rd rate

T 18 N R 48 W

North betn Secs 14 and 15
Va 14° 50' E

4000 Raise Mound of earth 2 1/2 ft high
from pits 18 x 24 x 12 in deep for 1/4
Sec Cor
8000 Raise Mound of earth 3 ft high
from pits 18 x 24 x 12 in deep for Cor
to Secs 10-11-14 & 15

Platte River bottom Soil Sandy 3rd rate

T 18 N R 48 W

East on random line betn
Secs. 11 and 14
Va 14° 50' E

4 40 00 Set post for temporary 1/4 Sec cor
4 71 15 Push back N. E. 12 lks wide
8 80 15 Intersect W and S line at a point
14 links N of Cor to Secs. 11-12-13 & 14
from which I run
N 89° 54' W on true line
betn Secs. 11 & 14
Va 14° 50' E

3

40 07 1/2 Raise mound of earth 2 1/2 ft high
from pits 18 x 24 x 12 in deep for 1/4
Sec Cor
4
8 80 15 Cor to Secs. 10-11-14 & 15

Platte River bottom soil sandy 3rd rate

T 18 N R 48 W

North betn Secs. 10 and 11
Va 14° 50' E
40 00 Raise mound of earth 2 1/2 ft high
from pits 18 x 24 x 12 in deep for 1/4
Sec Cor
80 00 Raise mound of earth 3 ft high
from pits 18 x 24 x 12 in deep for
Cor to Secs. 2-3-10 & 11

Platte River bottom soil sandy 3rd rate

T 18 N R 48 W

Knowing that I would strike the River less than 8000 chns I run

East on true line betn Secs 2 and 11

Va 14° 50' E

16.60 North Platte River where Raise Mound of earth 2½ ft high from pits 18x24x12 in deep for Meander Corner to fractional Secs 2 and 11

Land River Bottom Soil Sandy 3rd rate

T 18 N R 48 W

North on random line betn Secs 2 and 3

Va 14° 50' E

900 North Platte River for temporary Meander Cor ~~where~~ Raise Mound of earth ~~2½ ft high from pits 18x24x12 in deep for Meander Cor to fr Secs 2 and 3~~

4000 Point for temporary ¼ Cor in River Con Not be Established

8000 Intersect N boundary of Township 3 chns & 9 links west of meander Cor to Fractional Secs 2 & 35 from which I run

South on true line betn Secs 2 & 3

Va 14° 50' E

40.00 Point for gr Cor in River cannot be established

7100 South Bank of River where Raise Mound of earth 2½ ft high from pits 18x24x12 in deep for Meander Cor to fractl Secs 2 & 3

8000 Cor to Secs 2 & 3 - 10 & 11

Platte River Bottom Soil 3rd rate

July 20th 1875

T 18 N R 48 W

	North betn Secs. 33 and 34 Va 14° 50' E
40 00	Raise mound of earth 2½ ft high from pits 18x24x12 in deep for ¼ Sec Cor
56 00	Rock Bluff
70 00	Small Stream N E
80 00	Raise mound of earth 3 ft high from pits 18x24x12 in deep for Cor to Secs. 27-28-33 & 34
	Sand Bluffy Soil 3rd rate

T 18 N R 48 W

	East on random line betn Secs. 27 and 34 Va 14° 50' E
18 00	Small Stream N E
26 00	Small Stream N
40 00	Set post for temporary ¼ Sec cor
80 00	Intersect N and S line at a point 40 links S of Cor to Secs. 26-27-34 & 35 from which I run S 89° 45' W on true line betn Secs 27 & 34 Va 14° 50' E
40 00	Raise mound of earth 2½ ft high from pits 18x24x12 in deep for ¼ Sec Cor
80 00	Cor to Secs. 27-28-33 & 34
	Platte River bottom Soil Sandy 3rd rate

T 18 N R 48 W

North betn. Secs. 27 and 28
Va 14° 50' E

40 00 Raise Mound of earth 2½ ft high from pits 18x24x12 in dep for 1/4 Sec. Cor

80 00 Raise Mound of earth 3 ft high from pits 18x24x12 in dep for Cor to Secs. 21-22-27 & 28

Platte River bottom Soil Sandy 3rd rate

T 18 N R 48 W

East on random line betn.
Secs. 22 and 27
Va 14° 50' E

40 00 Set post for temporary 1/4 Sec Cor

70 00 Small Stream N E

80 32 Intersect N and S line at a point 16 links S of Cor to Secs. 22-23-26 & 27 from which I run
S 89° 55' W on true line
betn. Secs. 22 & 27
Va 14° 50' E

40 16 Raise Mound of earth 2½ ft high from pits 18x24x12 in dep for 1/4 Sec Cor

80 32 Cor to Secs. 21-22-27 & 28

Platte River bottom Soil Sandy 3rd rate

T 18 N R 48 W

North betn Secs. 21 and 22
Va 14° 50' E

40 00 Raise mound of earth 2½ ft high from pits 18 x 24 x 12 in deep for 1/4 Sec Cor

80 00 Raise mound of earth 3 ft high from pits 18 x 24 x 12 in deep for Cor to Secs. 15-16-21 & 22

Platte River Bottom Soil 3rd rate

T 18 N R 48 W

East on random line betn Secs. 15 and 22
Va 14° 50' E

40 00 Set post for temporary 1/4 Sec Cor

79 70 Intersect N and S line at a point 23 links N of Cor to Secs. 14-15-22 & 23 from which I run
N 89° 50' W on true line betn Secs. 15 & 22
Va 14° 50' E

39 85 Raise mound of earth 2½ ft high from pits 18 x 24 x 12 in deep for 1/4 Sec Cor

79 70 Cor to Secs. 15-16-21 & 22

Platte River Bottom Soil 3rd rate

T 18 N R 48 W

North betn Secs 15 and 16
Va 14° 50' E

40 00 Raise Mound of earth 2½ ft high from pits 18x24x12 in deep for 1/4 Sec Cor

80 00 Raise Mound of earth 3 ft high from pits 18x24x12 in deep for Cor to Secs 9-10-15 & 16

Platte River Bottom Soil 3rd rate

T 18 N R 48 W

East on random line betn Secs 10 and 15
Va 14° 50' E

40 00 Set post for temporary 1/4 Sec Cor

80 00 Intersect N and S line at a point 30 links N of Cor to Secs 10-11-14 & 15 from which I run
N 89° 47' W on true line betn Secs 10 & 15
Va 14° 50' E

40 00 Raise Mound of earth 2½ ft high from pits 18x24x12 in deep for 1/4 Sec Cor

80 00 Cor to Secs 9-10-15 & 16

Platte River Bottom Soil 3rd rate

23

T 18 N R 48 W

		North betn. Secs. 9 and 10
		Va 14° 50' E
40	4000	Raise mound of earth 2½ ft high from pits 18x24x12 in deep for 1/4 Sec Cor
56	8000	Raise mound of earth 3 ft high from pits 18x24x12 in deep for Cor to Secs. 3-4-9 & 10
70		
8		
		Platte River Bottom Soil 3rd rate

T 18 N R 48 W

	East on random line betn. Secs. 3 and 10
	Va 14° 50' E
4000	Set post for temporary 1/4 Sec Cor
4700	Ravine N & E
8010	Intersect N and S line at a point 33 links S of Cor to Secs. 2-3-10 & 11 from which I run
	S 89° 46' W on true line
	betn. Secs. 3 & 10
	Va 14° 50' E
4005	Raise Mound of earth 2½ ft high from pits 18x24x12 in deep for 1/4 Sec Cor
8010	Cor to Secs. 3-4-9 & 10
	Platte River Bottom Soil 3rd rate

T 18 N R 48 W

		North on random line betn Secs. 3 and 4
		Va 14° 50' E
40	4000	Set post for temporary 1/4 Sec Cor
	7998	Intersect N boundary of Township 10 links W of Cor to Secs. 3 & 4
		from which I run
56		S 4 W on true line
70		betn Secs. 3 & 4
80		Va 14° 50' E
	3998	Raise mound of earth 2½ ft high from pits 18 x 24 x 12 in deep for 1/4 Sec Cor
	7998	Cor to Secs. 3 & 4 - 9 & 10
		Platte River Bottom Soil 3rd rate
		July 21st 1875

T 18 N R 48 W

	North betn Secs. 32 and 33
	Va 14° 50' E
4000	Raise mound of earth 2½ ft high from pits 18 x 24 x 12 in deep for 1/4 Sec Cor
8000	Raise mound of earth 2½ ft high from pits 18 x 24 x 12 in deep for Cor to Secs. 28-29-32 & 33
	Platte River Bottom Soil 3rd rate

T 18 N R 48 W

		East on random line betn. Secs. 28 and 33
		Va 14° 50' E
4000	4000	Set post for temporary 1/4 Sec Cor
	7980	Intersect N and S line at a point 45 links N of Cor to Secs. 27-28-33 & 34
56 00		from which I run
700		N 89° 41' W on true line
800		betn. Secs. 28 & 33
		Va 14° 50' E
	3990	Raise mound of earth 2½ ft high from pits 18x24x12 in deep for 1/4 Sec Cor
	7980	Cor to Secs. 28-29-32 & 33
		Platte River Bottom Soil 3rd rate

T 18 N R 48 W

	North betn. Secs. 28 and 29
	Va 14° 50' E
4000	Raise mound of earth 2½ ft high from pits 18x24x12 in deep for 1/4 Sec Cor
8000	Raise mound of earth 3 ft high from pits 18x24x12 in deep for Cor to Secs. 20-21-28 & 29
	Platte River Bottom Soil 3rd rate

T 18 N R 48 W

		East on random line betn. Secs. 21 and 28
		Va 14° 50' E
40 00	40 00	Set post for temporary 1/4 Sec Cor
	79 55	Intersect N and S line at a point 55 links N of Cor to Secs. 21-22-27 & 28 from which I run
56 00		N 89° 36' W on true line
70 00		betn. Secs. 21 & 28
80 00		Va 14° 50' E
	39 77 1/2	Raise mound of earth 2 1/2 ft high from pits 18 x 24 x 12 in deep for 1/4 Sec Cor
	79 55	Cor to Secs. 20-21-28 & 29
		Platte River Bottom Soil 3rd rate

T 18 N R 48 W

	North betn. Secs. 20 and 21
	Va 14° 50' E
40 00	Raise mound of earth 2 1/2 ft high from pits 18 x 24 x 12 in deep for 1/4 Sec Cor
80 00	Raise mound of earth 3 ft high from pits 18 x 24 x 12 in deep for Cor to Secs. 16-17-20 & 21
	Platte River Bottom Soil 3rd rate

J

4000

56 00
70 00
80 00

T 18 N R 48 W

East on random line betn
Secs. 16 and 21
Va 14° 50' E

4000 Set post for temporary 1/4 Sec Cor
8032 Intersect N and S line at a point
27 links N of Cor to Secs. 15-16-21 & 22
from which I run
N 89° 48' W on true line
betn Secs. 16 & 21
Va 14° 50' E

4016 Raise Mound of earth 2½ ft high
from pits 18x24x12 in deep for 1/4
Sec Cor
8032 Cor to Secs. 16-17-20 & 21

Platte River Bottom Soil 3rd rate

T 18 N R 48 W

North betn Secs. 16 and 17
Va 14° 50' E

4000 Raise Mound of earth 2½ ft high
from pits 18x24x12 in deep for 1/4
Sec Cor
8000 Raise mound of earth 3 ft high
from pits 18x24x12 in deep for
Cor to Secs. 8-9-16 & 17

Platte River Bottom Soil 3rd rate

T 18 N R 48 W

	East on random line betn Secs. 9 and 16
	Va 14° 50' E
4000	Set post for temporary 1/4 Sec Cor
79 69	Intersect N and S line at a point 61 links S of Cor to Secs. 9-10-15 & 16 from which I run
	S 89° 34' W on true line betn Secs. 9 & 16
	Va 14° 50' E
39 84 1/2	Raise mound of earth 2 1/2 ft high from pits 18 x 24 x 12 in dep for 1/4 Sec Cor
79 69	Cor to Secs. 8-9-16 & 17
	Platte River Bottom Soil 3rd rate

T 18 N R 48 W

	North betn Secs. 8 and 9
	Va 14° 50' E
4000	Raise mound of earth 2 1/2 ft high from pits 18 x 24 x 12 in dep for 1/4 Sec Cor
8000	Raise mound of earth 3 ft high from pits 18 x 24 x 12 in dep for Cor to Secs. 4-5-8 & 9
	Platte River Bottom Soil 3rd rate

T 18 N R 48 W

East on random line betn
Secs. 4 and 9
Va 14° 50' E
4000 Set post for temporary 1/4 Sec Cor
8000 Intersect N and S line at a point
20 links S of Cor to Secs. 3-4-9 & 10
from which I run
S 89° 51' W on true line
betn Secs. 4 & 9
Va 14° 50' E
4000 Raise mound of earth 2½ ft high
from pits 18x24x12 in deep for 1/4
Sec Cor
8000 Cor to Secs. 4-5-8 & 9

Platte River Bottom Soil 3rd rate

T 18 N R 48 W

North on random line betn
Secs. 4 and 5
Va 14° 50' E
4000 Set post for temporary 1/4 Sec Cor
7990 Intersect N boundary of Township
14 links W of Cor to Secs. 4 & 5
from which I run
S 6' W on true line
betn Secs. 4 & 5
Va 14° 50' E
3990 Raise mound of earth 2½ ft high
from pits 18x24x12 in deep for 1/4
Sec Cor
7990 Cor to Secs. 4 & 5 - 8 & 9

Platte River Bottom Soil 3rd rate
July 22 & 1875

T 18 N R 48 W

North betn Secs 31 and 32
Va 14° 50' E

4000 Raise mound of earth 2½ ft high from pits 18x24x12 in deep for 1/4 Sec Cor

8000 Raise mound of earth 3 ft high from pits 18x24x12 in deep for Cor to Secs 29-30-31 & 32

Platte River Bottom Soil 3rd rate

T 18 N R 48 W

East on random line betn Secs 29 and 32
Va 14° 50' E

4000 Set post for temporary 1/4 Sec Cor

8059 Intersect N and S line at a point 9 links N of Cor to Secs 28-29-32 & 33 from which I run
N 89° 56' W on true line betn Secs 29 & 32
Va 14° 50' E

4029½ Raise mound of earth 2½ ft high from pits 18x24x12 in deep for 1/4 Sec Cor

8059 Cor to Secs 29-30-31 & 32

Platte River Bottom Soil 3rd rate

T 18 N R 48 W

West on random line betn
Secs 30 and 31
Va 14° 50' E
4000 Set post for temporary 1/4 Sec Cor
7990 Intersect 6th Guide Meridian west,
26 links N of Cor to Secs 30 & 31
from which I run
N 89° 49' E on true line
betn Secs 30 & 31
Va 14° 50' E
3990 Raise Mound of earth 2½ ft high
from pits 18x24x12 in deep for 1/4
Sec Cor
7990 Cor to Secs 29-30-31 & 32

Platte River Bottom Soil 3rd rate

T 18 N R 48 W

North betn Secs 29 and 30
Va 14° 50' E
4000 Raise Mound of earth 2½ ft high
from pits 18x24x12 in deep for 1/4
Sec Cor
8000 Raise Mound of earth 3 ft high
from pits 18x24x12 in deep for
Cor to Secs 19-20-29 & 30

Platte River Bottom Soil 3rd rate

T 18 N R 48 W

		East on random line betn Secs. 20 and 29
		Va 14° 50' E
40	40 00	Set post for temporary 1/4 Sec cor
	80 43	Intersect N and S line at a point
80		7 links N of Cor to Secs. 20-21-28 & 29
		from which I run
		N 89° 57' W on true line
		betn Secs. 20 & 29
		Va 14° 50' E
	40 21 1/2	Raise mound of earth 2 1/2 ft high
		from pits 18 x 24 x 12 in deep for 1/4
		Sec Cor
	80 43	Cor to Secs. 19-20-29 & 30
		Platte River Bottom Soil 3rd rate
		July 27

T 18 N R 48 W

	West on Random line betn Secs. 19 and 30
	Va 14° 50' E
40 00	Set post for temporary 1/4 Sec cor
79 86	Intersect 6th Guide meridian west
	at Cor to Secs. 19 and 30 from which
	I run
	East on true line betn
	Secs. 19 & 30
	Va 14° 50' E
39 86	Raise mound of earth 2 1/2 ft high
	from pits 18 x 24 x 12 in deep for 1/4
	Sec Cor
79 86	Cor to Secs. 19-20-29 & 30
	Platte River Bottom Soil 3rd rate

T 18 N R 48 W

		North betn Secs. 19 and 20
		Va 14° 50' E
40	4000	Raise mound of earth 2½ ft high from pits 18x24x12 in dep for 1/4 Sec Cor
80	8000	Raise mound of earth 3 ft high from pits 18x24x12 in dep for Cor to Secs. 17-18-19 & 20
		Platte River Bottom Soil 3rd rate

T 18 N R 48 W

	East on random line betn Secs. 17 and 20
	Va 14° 50' E
4000	Set post for temporary 1/4 Sec Cor
8017	Intersect N and S line at a point 10 links N of Cor to Secs. 16-17-20 & 21 from which I run
	N 89° 56' W on true line
	betn Secs. 17 & 20
	Va 14° 50' E
40 08½	Raise mound of earth 2½ ft high from pits 18x24x12 in dep for 1/4 Sec Cor
80 17	Cor to Secs. 17-18-19 & 20
	Platte River Bottom Soil 3rd rate

T 18 N R 48 W

		West on random line betn Secs. 18 and 19
		Va 14° 50' E
400	4000	Set post for temporary 1/4 Sec Cor
	8046	Intersect 6th Guide Meridian west 76 links N of Cor to Secs. 18 & 19 from which I run
80		N 89° 27' E on true line betn Secs. 18 & 19
		Va 14° 50' E
	4046	Raise Mound of earth 2½ ft high from pits 18x24x12 in disp for 1/4 Sec Cor
	8046	Cor to Secs. 17-18-19 & 20
		Platte River Bottom Soil 3rd rate

T 18 N R 48 W

		North betn Secs. 17 and 18
		Va 14° 50' E
	4000	Raise Mound of earth 2½ ft high from pits 18x24x12 in disp for 1/4 Sec Cor
	8000	Raise Mound of earth 3 ft high from pits 18x24x12 in disp for Cor to Secs. 7-8-17 & 18
		Platte River Bottom Soil 3rd rate

T 18 N R 48 W

East on random line betn
Secs 8 and 17
Va 14° 50' E

4000 Set post for temporary 1/4 Sec Cor
8048 Intersect 6th and S line at a point
35 links N of Cor to Secs 8-9-16 & 17
from which I run
N 89° 45' W on true line
betn Secs 8 & 17
Va 14° 50' E

4024 Raise mound of earth 2½ ft high
from pits 18x24x12 in deep for 1/4
Sec Cor

8048 Cor to Secs 7-8-17 & 18

Platte River Bottom Soil 3rd rate

T 18 N R 48 W

West on random line betn
Secs 7 and 18
Va 14° 50' E

4000 Set post for temporary 1/4 Sec Cor
8000 Intersect 6th Guide Meridian west
60 links N of Cor to Secs 7 & 18
from which I run
N 89° 34' E on true line
betn Secs 7 & 18
Va 14° 50' E

4000 Raise mound of earth 2½ ft high
from pits 18x24x12 in deep for 1/4 Sec
Cor

8000 Cor to Secs 7-8-17 & 18

Platte River Bottom Soil 3rd rate

T 18 N R 48 W

		North betn Secs. 7 and 8
		Va 14° 50' E
4	4000	Raise mound of earth 2½ ft high from pits 18x24x12 in deep for 1/4 Sec Cor
8	8000	Raise mound of earth 3 ft high from pits 18x24x12 in deep for Cor to Secs. 5-6-7 & 8.
		Platte River Bottom Soil 3rd rate

T 18 N R 48 W

		East on random line betn Secs. 5 and 8
		Va 14° 50' E
	4000	Set post for temporary 1/4 Sec Cor
	8059	Intersect N and S line at a point 20 links N of Cor to Secs. 4-5-8 & 9 from which Sun
		N 89° 51' W on true line
		betn Secs. 5 & 8
		Va 14° 50' E
	4029½	Raise mound of earth 2½ ft high from pits 18x24x12 in deep for 1/4 Sec Cor
	8059	Cor to Secs. 5-6-7 & 8
		Platte River Bottom Soil 3rd rate

T 18 N R 48 W

	West on random line betn Secs. 6 and 7
	Va 14° 50' E
40 00	Set post for temporary 1/4 Sec Cor
79 40	Intersect 6th Guide Meridian West 30 links N of Cor to Secs. 6 & 7 from which I run
	N 89° 47' E on true line betn Secs. 6 & 7
	Va 14° 50' E
39 40	Raise mound of earth 2½ ft high from pits 18 x 24 x 12 in deep for 1/4 Sec Cor
79 40	Cor to Secs. 5-6-7 & 8
	Platte River Bottom Soil 3rd rate

T 18 N R 48 W

	North on random line betn Secs. 5 and 6
	Va 14° 50' E
40 00	Set post for temporary 1/4 Sec Cor
79 86	Intersect N boundary of Township 30 links E of Cor to Secs. 5 & 6 from which I run
	S 13' E on true line betn Secs. 5 and 6
	Va 14° 50' E
39 86	Raise mound of earth 2½ ft high from pits 18 x 24 x 12 in deep for 1/4 Sec Cor
79 86	Cor to Secs. 5-6-7 & 8
	Platte River Bottom Soil 3rd rate

40

Meander of the right bank of North Platte River through this Township. I Commence at the meander Cor to Fractional Sections 3 & 34 on North boundary of Township and run thence downstream with the Meanders of the right bank as follows

in Section 3 Var. 14° 50' E

Courses	Chains		Remarks
1 S 57½ E	5540		
2 S 40¾ E	4150		
S 52 E	800	2	to Meander Cor Fractional Sec.
1			2 & 3
			Thence in Section 2
2 S 62 E	1900	3	to Meander Cor Fractional Sec
3			2 & 11
			Thence in
3 S 62 E	300		Section 11
East	1070		
S 68° E	3250		
S 70 E	2150	4	to Meander Cor Fractional Sec.
11			11 & 12.
4 East	1900		Thence in Section 12
N 85° E	2510		
5 S 80¾ E	3650	5	to Meander Cor Fractl Secs. 11 & 12 on E boundary of Township

Meander of the left bank of North Platte River through this Township.

I Commence at the meander Cor to Fractional Section 2 & 35 on North boundary of Township and run thence downstream with the Meanders of the left bank as follows

in Section 2

Courses	Chains		Remarks
6 S 50° E	4130		
S 62½ E	3550		
6 S 67 E	1630	7	to Meander Cor Fractional
7			Sec. 1 & 2
7 S 80° E	2900		Thence in Section 1
N 83° E	2400		
8 S 83° E	2740	8	to Meander Cor to fracl Secs. 1 & 6 E boundary
8			of Township

July 23 1875

General Discription

40 The Southern & Eastern portions
of this Township is broken
the Soil Sandy, but has good
80 grass, and some timber, is well
watered from Springs & Small
Streams running through Secs
11. 14. 23. 26. 27 & 34 Emptying
into the Platte River in Sec 11
The Western portion is more
rolling Sandy Soil – The
whole Township excellent
for grazing purposes.
C. Moores ranche is in this Town-
ship in Sec. 26. and Thousands
of Cattle grazing on the Platte
bottom.

List of Names.

A list of the names of the individuals employed to assist in running, measuring or marking the lines & Corners described in the foregoing field Notes of T 18 North R 48 W. 6th PM in Nebraska showing the respective Capacities in which they acted

John Crane
J M McPherson — Chainmen

Ed Murphy
C H Hamlin — Moundmen

We hereby certify that we assisted Wm H H Broom deputy surveyor in surveying and subdividing Township 18 N of Base line of Range 48 W of 6th P.M. in Nebraska and that said Township has been in all respects to the best of our knowledge & belief well and faithfully surveyed and the boundary monuments planted according to the instructions furnished by the Surveyor General of dimensions, character construction & marking & in the manner as specifically described in the foregoing field notes

Jno Crane Chainmen
J M McPherson
Ed Murphy Moundmen
C H Hamlin

Subscribed & sworn to before me a Notary Public in & for Cheyenne County Neb. this 24 day of Sept 1875

Geo R Fulton
Notary Public

I Wm H McBroom Deputy Surveyor do Solemnly Swear that in pursuance of a joint Contract No 94 wherein Alexander Schlegel and Wm H McBroom are joint Contractors with E. E. Cunningham United States Surveyor General for the District of Nebraska and Iowa bearing date the 1st day of July 1875. I have well faithfully and truly in my own proper person and in strict conformity with the Instructions of the Surveyor Genl the Surveying Manual and Laws of the United States. Surveyed all those parts or portions of Township 18 North of Base line of Range 48 West of 6th P.M. in Nebraska as are represented in the foregoing field notes as having been surveyed under my direction, and I do further solemnly swear that all Corners of said Surveys have been Established & perpetuated in strict accordance with the Surveying Manual, Printed Instructions & Special Instructions of the Surveyor General, of dimensions, character, construction & marking and in the manner as specifically described in the foregoing field notes and that the foregoing are the true and original field notes of such survey.

William H. McBroom

Deputy Surveyor

Subscribed & Sworn to before me a Probate Judge in and for Cass County and State of Nebraska this 1st day of November 1875

D H Ellison
Probate Judge

Surveyor Generals Office
Plattsmouth Neb Nov 6th 1875

The foregoing field notes of the Survey & Subdivision of Township No 18 North of Base Line of Range No 48 West of 6th P.M. Executed by Wm H McBroom under joint Contract No 94 dated July 1st 1875. in the month of July 1875 having been critically examined the necessary corrections and explanations made the said field notes and the Surveys they describe are hereby approved

J. W. Clark
Surveyor General

Field Notes

Survey and Subdivision
of
T 19 N of Base line
of
R 48 W of 6th PM
in
Nebraska

Executed
by Wm H A Broom deputy surveyor
under Joint Contract No 94 bearing
date the 1st day of July 1875

Survey
Commenced Aug 23d 1875
Completed Sept 2d 1875

List of Names
and duties of assistants
Jno Crane Chainman
J. M McPherson "
Ed Murphy Moundman
C. H Hamilton "

Index Diagram
Town 19 N, R 48 W

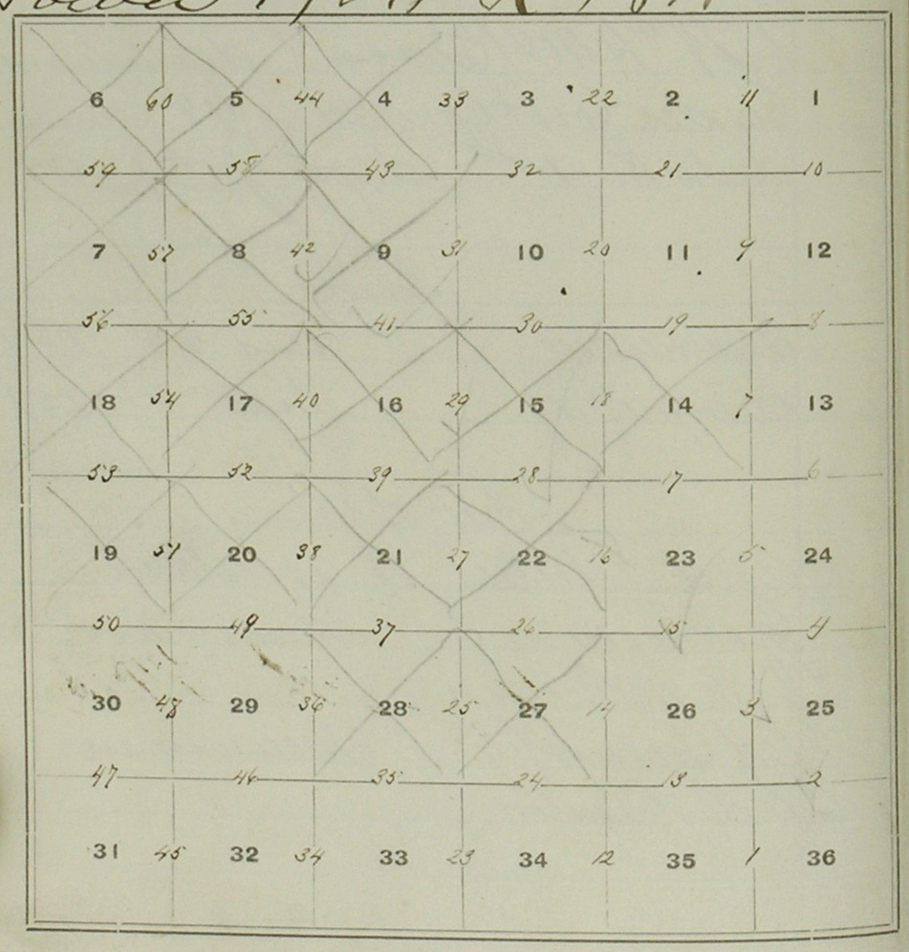

T N R W

To determine the proper adjustment of my compass for subdividing this Township I commence at the Corner to Ts 18 & 19 N Rs 47 & 48 W and run

N on blank line along E boundary of Sec 36

Va 15° 15' E

39.97 To a point 6 Es of ¼ Sec Cor

79.96 " " " 12 " Cor to Sec

25 & 36

To retrace this line or run parallel thereto my Compass must be adjusted to a

Va of 15° 15' E

Subdivision Commenced Aug 23rd 1875

T 19 N R 48 W

North betn. Secs. 35 and 36
Va 15° 20' E

40 00 Raise Mound of earth 2½ ft high from pits 18x24x12 in deep for 1/4 Sec Cor

80 00 Raise Mound of earth 3 ft high from pits 18x24x12 in deep for Cor to Secs. 25-26-35 & 36

Platte River Bottom Soil 3rd rate

T 19 N R 48 W

East on random line betn.
Secs. 25 and 36
Va 15° 20' E

40 00 Set post for temporary 1/4 Sec Cor

79 80 Intersect E boundary of Township 6 links S of Cor to Secs. 25 & 36 from which I run
S 89° 57' W on true line
betn. Secs. 25 & 36
Va 15° 20' E

39 90 Raise Mound of earth 2½ ft high from pits 18x24x12 in deep for 1/4 Sec Cor

79 80 Cor to Secs. 25-26-35 & 36

Platte River Bottom Soil 3rd rate

T 19 N R 48 W

North betn Secs. 25 and 26
Va 15° 20' E

4000 Raise mound of earth 2½ ft high from pits 18x24x12 in deep for 1/4 Sec Cor

8000 Raise mound of earth 3 ft high from pits 18x24x12 in deep for Cor to Secs. 23-24-25 & 26

Platte River Bottom Soil 3rd rate

T 19 N R 48 W

East on random line betn Secs. 24 and 25
Va 15° 20' E

4000 Set post for temporary 1/4 Sec Cor

8030 Intersect E boundary of Township 15 links N of Cor to Secs. 24 & 25 from which Ivan
N 89° 54' W on true line betn Secs. 24 & 25
Va 15° 20' E

4015 Raise mound of earth 2½ ft high from pits 18x24x12 in deep for 1/4 Sec Cor

8030 Cor to Secs. 23-24-25 & 26

Platte River Bottom Soil 3rd rate

T 19 N R 48 W

	North betn Secs. 23 and 24
	Va 15° 20' E
40 00	Raise Mound of earth 2½ ft high from pits 18x24x12 in deep for ¼ Sec Cor
80 00	Raise Mound of earth 3 ft high from pits 18x24x12 in deep for Cor to Secs. 13-14-23 & 24
	Platte River Bottom Soil 3rd rate

T 19 N R 48 W

	East on random line betn Secs. 13 and 24
	Va 15° 20' E
39 00	Enter Hills. N & S.
40 00	Set Stone for temporary ¼ Sec Cor
80 00	Intersect E boundary of Township 40 links N of Cor to Secs. 13 & 24 from which I run
	N 89° 43' W on true line betn Secs. 13 & 24
	Va 15° 20' E
40 00	Set Stone 12x10x20 in Raise pile of Stone 2½ ft high from pits 18x24x12 in deep for ¼ Sec Cor
80 00	Cor to Secs. 13-14-23 & 24
	Broken Hills Soil 3rd rate

T 19 N R 48 W

North betn Secs. 13 and 14
Va 15° 20' E

4000 Raise Mound of earth 2½ ft high from pits 18x24x12 in dep for 1/4 Sec Cor
6300 Enter Bluffs Spur
7000 Leave Bluffs Spur
8000 Set Stone 14x10x8 in Raise pile of Stone 3 ft high from pits 18x24x12 in dep for Cor to Secs. 11-12-13 & 14

Land very Broken Soil 3rd rate

T 19 N R 48 W

East on random line betn Secs. 12 and 13
Va 15° 20' E

2700 Leave Bluffs N & S.
4000 Set post for temporary 1/4 Sec cor
4300 Small Stream N
5300 Enter Hills N & S
7950 Intersect E boundary of Township at Cor to Secs. 12 & 13 from which 2 corr
West on true line betn Secs. 12 & 13
Va 15° 20' E
3975 Raise Mound of earth 2½ ft high from pits 18x24x12 in dep for 1/4 Sec Cor
7950 Cor to Secs. 11-12-13 & 14

Land very Broken 3rd rate

T 19 N R 48 W

North betn Secs. 11 and 12
Va 15° 20' E

3700 Enter Sand Hills E or W

4000 Raise Mound of earth 2½ ft high from pits 18x24x12 in deep for 1/4 Sec Cor

8000 Raise Mound of earth 3 ft high from pits 18x24x12 in deep for Cor to Secs. 1-2-11 & 12

Broken Sand Hills 3rd rate

T 19 N R 48 W

East on random line betn Secs. 1 and 12
Va 15° 20' E

4000 Set post for temporary 1/4 Sec Cor

7970 Intersect E boundary of Township 33 links N of Cor to Secs. 1 & 12 from which I run
N 89° 46' W on true line betn Secs. 1 & 12
Va 15° 20' E

3985 Raise Mound of earth 2½ ft high from pits 18x24x12 in deep for 1/4 Sec Cor

7970 Cor to Secs. 1-2-11 & 12

Broken Sand Hills Soil 3rd rate

T 19 N R 48 W

North on random line betn Secs. 1 and 2

Va 15° 20' E

40 00 Set post for temporary 1/4 Sec Cor

80 16 Intersect N boundary of Township 60 links W of Cor to Secs. 1 & 2 from which I run

S 26 W on true line betn Secs. 1 & 2

Va 15° 20' E

40 16 Raise mound of earth 2 1/2 ft high from pits 18 x 24 x 12 in deep for 1/4 Sec Cor

80 16 Cor to Secs. 1-2-11 & 12

Broken Sand Hills Soil 3rd rate

Aug 23d 1875

T 19 N R 48 W

309 chs. W of M.C. to Fractl Secs. 2 & 35

From Point in River I run North betn Secs. 34 and 35

Va 15° 20' E

3.20 North Bank of River where Raise mound of earth 2 1/2 ft high from pits 18 x 24 x 12 in deep for Meander Cor to fractl Secs. 34 & 35

40.00 Raise mound of earth 2 1/2 ft high from pits 18 x 24 x 12 in deep for 1/4 Sec Cor

80 00 Raise mound of earth 3 ft high from pits 18 x 24 x 12 in deep for Cor to Secs. 26-27-34 & 35

Platte River Bottom Soil 3rd rate

T 19 N R 48 W

East on random line betn
Secs. 26 and 35
Va 15° 20' E

40 00 Set post for temporary 1/4 Sec Cor
80 00 Intersect N and S line at a point
50 links N of Cor to Secs. 25-26-35 & 36
from which I run
N 89° 39' W on true line
betn Secs. 26 & 35
Va 15° 20' E

40 00 Raise mound of earth 2½ ft high
from pits 18x24x12 in deep for 1/4
Sec Cor

80 00 Cor to Secs. 26-27-34 & 35

Platte River Bottom Soil 3rd rate

T 19 N R 48 W

North betn Secs. 26 and 27
Va 15° 20' E

40 00 Raise mound of earth 2½ ft high
from pits 18x24x12 in deep for 1/4
Sec Cor

80 00 Raise mound of earth 3 ft high
from pits 18x24x12 in deep for Cor
to Secs. 22-23-26 & 27

Platte River Bottom Soil 3rd rate

T 19 N R 48 W

East on random line betn
Secs. 23 and 26
Va 15° 20' E

4000 Set post for temporary 1/4 Sec Cor
7950 Intersect N and S line at a point
40 links N of Cor to Secs. 23-24-25 & 26
from which I run
N 89° 45' W on true line
betn Secs. 23 & 26
Va 15° 20' E

3975 Raise mound of earth 2½ ft high
from pits 18 x 24 x 12 in dep for Cor
7950 to Secs. 22-23-26 & 27

Platte River Bottom Soil 3rd rate

T 19 N R 48 W

North betn Secs. 22 and 23
Va 15° 20' E

4000 Raise mound of earth 2½ ft high
from pits 18 x 24 x 12 in dep for 1/4
Sec Cor

8000 Raise mound of earth 3 ft high
from pits 18 x 24 x 12 in dep for Cor
to Secs. 14-15-22 & 23

Platte River Bottom Soil 3rd rate

T 19 N R 48 W

East on random line betn
Secs. 14 and 23
Va 15° 20' E

40 00 Set Stone for temporary 1/4 Sec cor
79 57 Intersect N and S line at a point
20 links S of Cor to Secs. 13-14-23 & 24
from which I run
S 89° 51' W on true line
betn Secs. 14 & 23
Va 15° 20' E

39 78 1/2 Set Stone 4x8x14 in Raise
mound ~~pile~~ of stone 2 1/2 ft high from pits
18x24x12 in deep for 1/4 Sec cor
79 57 Cor to Secs. 14-15-22 & 23

Platte River Bottom Soil 3rd rate

T 19 N R 48 W

North betn Secs. 14 and 15
Va 15° 20' E

40 00 Raise mound of earth 2 1/2 ft high
from pits 18x24x12 in deep for 1/4
Sec cor
80 00 Raise mound of earth 3 ft high
from pits 18x24x12 in deep for cor
to Secs. 10-11-14 & 15

Platte River Bottom Soil 3rd rate

T 19 N R 48 W

East on random line betn
Secs. 11 and 14
Va 15° 20' E
4000 Set post for temporary 1/4 Sec Cor
7981 Intersect N and S line at a point
18 links N of Cor to Secs. 11-12-13 & 14
from which I run
N 89° 52' W on true line
betn Secs. 11 & 14
Va 15° 20' E
3990 1/2 Raise mound of earth 2 1/2 ft high
from pits 18 x 24 x 12 in deep for 1/4
Sec Cor
7981 Cor to Secs. 10-11-14 & 15

Platte River Bottom Soil 3rd rate

T 19 N R 48 W

North betn Secs. 10 and 11
Va 15° 20' E
2000 Enter Broken Sand Hills
4000 Raise mound of earth 2 1/2 ft high
from pits 18 x 24 x 12 in deep for 1/4
Sec Cor
8000 Raise mound of earth 3 ft high
from pits 18 x 24 x 12 in deep for Cor
to Secs. 2-3-10 & 11

Broken Sand Hills Soil 3rd rate

T 19 N R 48 W

East on random line betn
Secs. 2 and 11
Va 15° 20' E
4000 Set post for temporary 1/4 Sec cor
8000 Intersect N and S line at a point
40 links S of Cor to Secs. 1-2-11 & 12
from which I run
S 89° 43' W on true line
betn Secs. 2 & 11
Va 15° 20' E
4000 Raise mound of earth 2½ ft high
from pits 18x24x12 in deep for 1/4
Sec Cor
8000 Cor to Secs. 2-3-10 & 11

Broken Sand Hills Soil 3rd rate

T 19 N R 48 W

North on random line betn
Secs. 2 and 3
Va 15° 20' E
4000 Set post for temporary 1/4 Sec Cor
8004 Intersect N boundary of Township
at Cor to Secs. 2 & 3 from
which I run
South on true line
betn Secs. 2 & 3
Va 15° 20' E
4004 Raise mound of earth 2½ ft high
from pits 18x24x12 in deep for 1/4
Sec Cor
8004 Cor to Secs. 2-3-10 & 11

Broken Sand Hills Soil 3rd rate
Aug 24th 1875

T 19 N R 48 W

North betn Secs 33 and 34
Va 15° 20' E

3 00 South bank North Platte River ~~[illegible]~~ where
Raise Mound of earth 2½ ft high
from pits 18x24x12 in deep for ¼
Meander Cor to fract Secs 33 & 34

4000 Point for ¼ Cor in River. Cor
Can not be Established

8000 Point for Cor to Secs 27-28-33 & 34
in River Cor Can not be
Established.
Distance in River ascertained by chaining
Platte River Bottom Soil 3rd rate

T 19 N R 48 W

East on random line betn
Secs 27 and 34
Va 15° 20' E

From Point in River. cor to fract Secs 33 & 34 27-28 N

266 North Bank of River where
I Set temporary M. C

4000 Set post for temporary ¼ Sec cor

8000 Intersect N and S line at a point
7 links N of Cor to Secs 26-27-34 & 35
from which I run
N 89° 57' W on true line
betn Secs 27 & 34
Va 15° 20' E

4000 Raise Mound of earth 2½ ft high
from pits 18x24x12 in deep for ¼
Sec Cor

7734 N. Bank of North Platte River where
Raise Mound of earth 2½ ft high
from pits 18x24x12 in deep for
Meander Cor

8000 Point for cor to Secs 27-28-33 & 34
in River. Distance in River ascer-
tained by chaining
Platte River Bottom Soil 3rd rate

T 19 N R 48 W

From Point in River I run North betn. Secs. 27 and 28
Va 15° 20' E

40 2 40 North Bank of N. Platte River where
80 Raise mound of earth 2½ ft high from pits 18x24x12 in deep for M. C
4000 Raise mound of earth 2½ ft high from pits 18x24x12 in deep for ¼ Sec Cor
8000 Raise mound of earth 3 ft high from pits 18x24x12 in deep for Cor to Secs. 21-22-27 & 28
4 distance in River ascertained by Chaining
Platte River Bottom Soil 3rd rate

T 19 N R 48 W

East on random line betn. Secs. 22 and 27
Va 15° 20' E

4000 Set post for temporary ¼ Sec Cor
8020 Intersect N and S line at a point 27 links N of Cor to Secs. 22-23-26 & 27 from which I run
N 89° 48' W on true line betn. Secs. 22 & 27
Va 15° 20' E

4010 Raise mound of earth 2½ ft high from pits 18x24x12 in deep for ¼ Sec Cor
8020 Cor to Secs. 21-22-27 & 28

Platte River Bottom Soil 3rd rate

T 19 N R 48 W

North betn. Secs. 21 and 22
Va 15° 20' E

4000 Raise mound of earth 2½ ft high from pits 18x24x12 in deep for ¼ Sec Cor

8000 Raise mound of earth 3 ft high from pits 18x24x12 in deep for Cor to Secs. 15-16-21 & 22

Platte River Bottom Soil 3rd rate

T 19 N R 48 W

East on random line betn. Secs. 15 and 22
Va 15° 20' E

4000 Set post for temporary ¼ Sec Cor

7940 Intersect N and S line at a point 30 links S of Cor to Secs. 14-15-22 & 23 from which I run
S 89° 47' W on true line betn. Secs. 15 & 22
Va 15° 20' E

3970 Raise mound of earth 2½ ft high from pits 18x24x12 in deep for ¼ Sec Cor

7940 Cor to Secs. 15-16-21 & 22

Platte River Bottom Soil 3rd rate

T 19 R 48 W

	North betn Secs. 15 and 16 Va 15° 20' E
40 00	Raise mound of earth 2½ ft high from pits 18x24x12 in deep for 1/4 Sec Cor
80 00	Raise mound of earth 3 ft high from pits 18x24x12 in deep for Cor to Secs. 9-10-15 & 16
	Platte River Bottom Soil 3rd rate

T 19 R 48 W

	East on random line betn Secs. 10 and 15 Va 15° 20' E
40.00	Set post for temporary 1/4 Sec Cor
79.70	Intersect W and S line at a point 28 links N of Cor to Secs. 10-11-14 & 15 from which I run N 89° 48' W on true line betn Secs. 10 & 15. Va 15° 20' E
39 85	Raise mound of earth 2½ ft high from pits 18x24x12 in deep for 1/4 Sec Cor
79 70	Cor to Secs 9-10-15 & 16
	Platte River Bottom Soil 3rd rate

T 19 N R 48 W

		North betn. Secs. 9 and 10
		Va 15° 20' E
	4000	Raise mound of earth 2½ ft high
40		from pits 18x24x12 in deep for 1/4
80		Sec Cor
	6200	Enter Sand Hills
	7700	Leave Sand Hills
	8000	Raise mound of earth 2½ ft high
		from pits 18x24x12 in deep for Cor
		to Secs. 3-4-9 & 10
40		
		Broken Sand Hills Soil 3rd rate
8		

T 19 N R 48 W

		East on random line betn.
		Secs. 3 and 10
		Va 15° 20' E
	700	Enter Sand Hills
	4000	Set post for temporary 1/4 Sec cor
	7940	Intersect N and S line at a point
		50 links S of Cor to Secs. 2-3-10 & 11
		from which I run
		S 89° 39' W on true line
		betn. Secs. 3 & 10
		Va 15° 20' E
	3970	Raise mound of earth 2½ ft high
		from pits 18x24x12 in deep for 1/4
		Sec Cor
	7940	Cor to Secs. 3-4-9 & 10
		Broken Sand Hills Soil 3rd rate

T 19 N R 48 W

	North on randomline betn Secs. 3 and 4
	Va 15° 20' E
1200	Small Stream N E
2300	Small Stream N W
4000	Set post for temporary 1/4 Sec Cor
4050	Small Stream E & W
4200	Small Stream N W
4850	Small Stream N E
4900	Small Stream N W
5050	Small Stream N E
6400	Broken Land Hills
8000	Intersect N boundary of Township at Cor to Secs. 3 & 4 from which I run
	South on true line betn Secs. 3 & 4
	Va 15° 20' E
4000	Raise Mound of earth 2½ ft high from pits 18 x 24 x 12 in deep for 1/4 Sec Cor
8000	Cor to Secs. 3-4-9 & 10
	Broken Land Hills 3rd rate
	Aug. 25 1875

T 19 N R 48 W

	North betn Secs. 32 and 33
	Va 15° 20' E
800	Old wagon Road
4000	Raise Mound of earth 2½ ft high from pits 18 x 24 x 12 in deep for 1/4 Sec Cor
7461	South Bank North Platte River where Raise Mound of earth 3 ft high from pits 18 x 24 x 12 in deep for Meander Corner to Fract Secs. 32 & 33.
8000	Point for Cor to Secs. 28-29-32 & 33 in River cannot be established distance in River as ascertained by chaining
	Platte Bottom Soil 3rd rate

T 19 N R 48 W

East on random line betn
Secs. 28 and 33

Line in River. Can not be
Established

Platte River Bottom Soil 3rd rate

T 19 N R 48 W

for cor to fractional Secs. 28.29. 32 & 33.
From Point in River, I run
North betn Secs. 28 and 29
Va 15° 20' E

4000 Point for 1/4 Cor in River can
not be Established

7035 North Bank of River where
Raise Mound of earth 2 1/2 ft high
from pits 18x24x12 in dep for
Meander Corner

8000 Raise Mound of earth 3 ft high
from pits 18x24x12 in dep for
Cor to Secs. 20-21-28 & 29

Platte River Bottom Soil 3rd rate

T 19 N R 48 W

		East on random line betn Secs. 21 and 28
		Va 15° 20' E
40	4000	Set post for temporary 1/4 Sec Cor
80	7950	Intersect N and S line at a point 30 links N of Cor to Secs. 21-22-27 & 28 from which I run
		N 89° 47' W on true line betn Secs. 21 & 28
		Va 15° 20' E
40	3975	Raise Mound of earth 2½ ft high from pits 18x24x12 in dep for 1/4 Sec Cor
80	7950	Cor to Secs. 20-21-28 & 29
		Platte River Bottom Soil 3rd rate

T 19 N R 48 W

	North betn Secs. 20 and 21
	Va 15° 20' E
4000	Raise Mound of earth 2½ ft high from pits 18x24x12 in dep for 1/4 Sec Cor
8000	Raise Mound of earth 3 ft high from pits 18x24x12 in dep for Cor to Secs. 16-17-20 & 21
	Platte River Bottom Soil 3rd rate

T 19 N R 48 W

East on random line betn. Secs. 16 and 21

Va 15° 20' E

40 4000 Set post for temporary 1/4 Sec Cor

80 8030 Intersect N and S line at a point 20 links S of Cor to Secs. 15-16-21 & 22 from which I run

S 89° 51' W on true line betn. Secs. 16 & 21

Va 15° 20' E

4 4015 Raise Mound of earth 2 1/2 ft high from pits 18 x 24 x 12 in deep for 1/4 Sec Cor

8030 Cor to Secs 16-17-20 & 21

Platte River Bottom Soil 3rd rate

T 19 N R 48 W

North betn. Secs. 16 and 17

Va 15° 20' E

4000 Raise Mound of earth 2 1/2 ft high from pits 18 x 24 x 12 in deep for 1/4 Sec Cor

8000 Raise Mound of earth 3 ft high from pits 18 x 24 x 12 in deep for Cor to Secs. 8-9-16 & 17

Platte River Bottom Soil 3rd rate

T 19 N R 48 W

East on random line betn
Secs. 9 and 16
Va 15° 20' E

4 4000 Set post for temporary 1/4 Sec cor
8 8033 Intersect N and S line at a point
33 links N of Cor to Secs. 9-10-15 & 16
from which I run
N 89° 46' W on true line
betn Secs. 9 & 16
Va 15° 20' E

4 40 16½ Raise mound of earth 2½ ft high
from pits 18x24x12 in dep for 1/4
Sec Cor
8033 Cor to Secs. 8-9-16 & 17

Platte River Bottom Soils 2nd rate

T 19 N R 48 W

North betn Secs. 8 and 9
Va 15° 20' E

4000 Raise mound of earth 2½ ft high
from pits 18x24x12 in dep for 1/4
Sec Cor
4300 Centr Land Hills
8000 Raise mound of earth 3 ft high
from pits 18x24x12 in dep for Cor
to Secs. 4-5-8 & 9

Broken Land & Hills Soil 3rd rate

T 19 N R 48 W

East on random line betn
Secs. 4 and 9
Va 15° 20' E

4 4000 Set post for temporary 1/4 Sec cor
8 6300 Leave Land Hills
7000 Small Stream N & E
8000 Intersect N and S line at a point
30 links N of Cor to Secs. 3-4-9 & 10
from which Sun
N 89° 47 W on true line
4 betn Secs. 4 & 9
Va 15° 20' E
4000 Raise Mound of earth 2½ ft high
from pits 18 x 24 x 12 in deep for 1/4
Sec Cor
8000 Cor to Secs. 4-5-8 & 9

Broken Sand Hills Soil 3rd rate

T 19 N R 48 W

North on random line betn
Secs. 4 and 5
Va 15° 20' E
4000 Set post for temporary 1/4 Sec cor
8000 Intersect N boundary of Township
50 links W of Cor to Secs. 4 & 5
from which Sun
S 21' W on true line
betn Secs. 4 & 5
Va 15° 20' E
4000 Raise Mound of earth 2½ ft high
from pits 18 x 24 x 12 in deep for 1/4
Sec Cor
8000 Cor to Secs. 4-5-8 & 9

Broken Sand Hills Soil 3rd rate
Aug 26th 1875

T 19 N R 48 W

North betn Secs. 31 and 32
Va 15° 20' E

4000 Raise Mound of earth 2½ ft high from pits 18x24x12 in dep for ¼ Sec Cor

4300 Old wagon Road

8000 Raise Mound of earth 3 ft high from pits 18x24x12 in dep for Cor to Secs. 29-30-31 & 32

Platte River Bottom Soil 3rd rate

T 19 N R 48 W

East on random line betn Secs. 29 and 32
Va 15° 20' E

4000 Set post for temporary ¼ Sec Cor

6934 South Bank of River where Raise Mound of earth 2½ ft high from pits 18x24x12 in dep for Meander Corner

8004 Intersect N and S line at Point for Cor to Secs. 28-29-32 & 33. in River. Can not be Established from which I run
West on true line betn Secs. 29 & 32
Va 15° 20' E

4002 Raise Mound of earth 2½ ft high from 18x24x12 in dep for ¼ Sec Cor

8004 Cor to Secs. 29-30-31 & 32

Platte River Bottom Soil 3rd rate

T 19 N R 48 W

			West on random line betn Secs 30 and 31
			Va 15° 20' E
		30 00	old wagon Road
4	4	40 00	Set post for temporary 1/4 Sec Cor
8	6	79 50	Intersect 6th Guide Meridian west at Cor to Secs 30 & 31 from which 2 elm
			East on true line betn Secs 30 & 31
			Va 15° 20' E
4		39 50	Raise Mound of earth 2½ ft high from pits 18x24x12 in deep for 1/4 Sec Cor
4		79 50	Cor to Secs 29-30-31 & 32
			Platte River Bottom Soil 3rd rate

T 19 N R 48 W

	North betn Secs 29 and 30
	Va 15° 20' E
29 00	Slough 20 links wide
37 00	South Bank of River where Raise Mound of earth 2½ ft high from pits 18x24x12 in deep for Meander Corner
40 00	Point for 1/4 Cor in River can not be Established
80 00	Point for Cor to Secs 19-20-29 & 30 in River can not be Established distance in River ascertained by chaining
	Platte River Bottom Soil 3rd rate

T 19 N R 48 W

I varying that I would strike the River in less than 80 chains I run

From Cor to Sec. 20-21-28-29
I run
West on the line betn
Sec. 20 and 29
Va 15° 20' E

1810 North Bank of River where
Raise Mound of earth 2½ ft high
from pits 18 X 24 X 12 in deep for
Meander corner to Secs. 20 and 29
Point - for 1/4 Cor in River can
not be Established

T 19 N R 48 W

West on random line betn
Sec. 19 and 30

Line in River can not be
Established

T 19 N R 48 W

Ar cor to fract. Secs 19. 20 29 & 30

From Point in River, I run North betn Secs 19 and 20

Va 15° 20' E

1375 North Bank of River where Raise Mound of earth 2½ ft high from pits 18 x 24 x 12 in deep for Meander Corner

4000 Raise Mound of earth 2½ ft high from pits 18 x 24 x 12 in deep for ¼ Sec Cor

8000 Raise Mound of earth 3 ft high from pits 18 x 24 x 12 in deep for Cor to Secs 17-18-19 & 20

distance in River ascertained by chaining

Platte River Bottom Soil 3rd rate

T 19 N R 48 W

East on random line betn Secs 17 and 20

Va 15° 20' E

4000 Set post for temporary ¼ Sec Cor

7960 Intersect N and S line at a point 66 links N of Cor to Secs ~~17-18-19 & 20~~ 16 17 20 & 21 from which I run

N 89° 32' W on true line betn Secs 17 & 20

Va 15° 20' E

3980 Raise Mound of earth 2½ ft high from pits 18 x 24 x 12 in deep for ¼ Sec Cor

7960 Cor to Secs 17-18-19 & 20

Platte River Bottom Soil 3rd rate

T 19 N R 48 W

West on random line betn
Secs. 18 and 19
Va 15° 20' E

4000 Set post for temporary 1/4 Sec Cor
7950. Intersect 6th Guide Meridian West
40 links N of Cor to Secs. 18 & 19
from which I run
N 89° 45' E on true line
betn Secs. 18 & 19
Va 15° 20' E

3950. Raise mound of earth 2 1/2 ft high
from pits 18x24x12 in deep for 1/4
Sec Cor

7950 Cor to Secs. 17-18-19 & 20

Platte River Bottom Soil 3rd rate

T 19 N R 48 W

North betn Secs. 17 and 18
Va 15° 20' E

4000 Raise mound of earth 2 1/2 ft high
from pits 18x24x12 in deep for 1/4
Sec Cor

8000 Raise mound of earth 3 ft high
from pits 18x24x12 in deep for Cor
to Secs. 7-8-17 & 18

Platte River Bottom Soil 3rd rate
Aug 27th 1895

T 19 N R 48 W

East on random line betn
Secs. 8 and 17
Va 15° 20' E

4000 Set post for temporary 1/4 Sec Cor
7970 Intersect N and S line at a point
75 links N of Cor to Secs. 8-9-16 & 17
from which I run
N 89° 28' W on true line
betn Secs. 8 & 17
Va 15° 20' E

3985 Raise mound of earth 2½ ft high
from pits 18 x 24 x 12 in deep for 1/4
Sec Cor
7970 Cor to Secs. 7-8-17 & 18

Platte River Bottom Soil 3rd rate

T 19 N R 48 W

West on random line betn
Secs. 7 and 18
Va 15° 20' E

4000 Set post for temporary 1/4 Sec Cor
7906 Intersect 6th Guide Meridian west
21 links N of Cor to Secs. 7 & 18
from which I run
N 89° 51' E on true
line betn Secs. 7 & 18
Va 15° 20' E

3906 Raise mound of earth 2½ ft high
from pits 18 x 24 x 12 in deep for 1/4
Sec Cor
7906 Cor to Secs. 7-8-17 & 18

Platte River Bottom Soil 3rd rate

T 19 N R 48 W

North betn Secs. 7 and 8
Va 15° 20' E

4000 Raise mound of earth 2½ ft high from pits 18x24x12 in deep for 1/4 Sec Cor

8000 Raise mound of earth 3 ft high from pits 18x24x12 in deep for Cor to Secs. 5-6-7 & 8

Platte River Bottom Soil 3rd rate

T 19 N R 48 W

East on random line betn Secs. 5 and 8
Va 15° 20' E

1600 Enter Broken Land Hills

4000 Set post for temporary 1/4 Sec Co

8041 Intersect N and S line at a point 37 links N of Cor to Secs. 4-5-8 & 9 from which I run
N 89° 44' W on true line betn Secs. 5 & 8.
Va 15° 20' E

4020½ Raise mound of earth 2½ ft high from pits 18x24x12 in deep for 1/4 Sec Cor

8041 Cor to Secs. 5-6-7 & 8

Platte R. Land Hills 3rd rate

T 19 N R 48 W

West on random line betn
Secs. 6 and 7
Va 15° 20' E
4000 Set post for temporary 1/4 Sec Cor
7850 Intersect 6th Guide Meridian west
10 links North of Cor to Secs. 6 & 7
from which I run
N 89° 56' E on true line
betn Secs. 6 & 7
Va 15° 20' E
3850 Raise mound of earth 2½ ft high
from pits 18 x 24 x 12 in deep for 1/4
Sec Cor
7850 Cor to Secs. 5-6-7 & 8

Platte River Bottom Soil 3rd rate

T 19 N R 48 W

North on random line betn
Secs. 5 and 6
Va 15° 20' E
4000 Set post for temporary 1/4 Sec Cor
4600 Enter Land Hills
8024 Intersect N boundary of Township
15 links E of Cor to Secs. 5 & 6
from which I run
S 6 E on true line
betn Secs. 5 & 6
Va 15° 20' E
4024 Raise mound of earth 2½ ft high
from pits 18 x 24 x 12 in deep for 1/4
Sec Cor
8024 Cor to Secs. 5-6-7 & 8

Broken Land Hills Soil 3rd rate
Aug 7 & 8th 1895

Meanders of the Right-bank of North Platte River through this Township

I Commence at the Meander Corner to fractional Sections 25 and 30 on west boundary of the Township and run thence down Stream with the meanders of the right-bank as follows

in Section 30

Va 15° 30 E

Courses	Chains	
S 72° E	14.10	
S 79¾ E	14.00	
S 66¾ E	15.80	
S 84¼ E	8.60	
S 73½ E	15.50	
S 60½ E	18.90	To meander Cor to fract.l Sec.s 29 and 30 Thence in Section 29
S 66½ E	27.00	
S 52¼ E	17.00	
S 75¾ E	6.00	
S 55° E	9.00	
S 64 E	20.00	To Meander Cor to Sec.s 29 and 32 Thence in Section 32
3 S 63½ E	12.20	To Meander Cor to fract.l Sec.s 32 & 33 Thence in Section 33

Courses	Chains	
		Thence in Section 33
4 S 53¾ E	38.10	
S 72 E	5.00	
S 43 E	13.60	
S 73¼ E	8.20	
S 30¾ E	17.40	
S 32½ E	8.10	
S 49 E	18.90	To meander Cor to fract.l Sec.s 33 & 34
5		Thence in Section 34
S 57½ E	4.60	To meander Corner to fract.l Sections 3 & 34 on South boundary of Township

Sept 1st 1875

Meanders of the left bank of North Platte River through this Township

I commence at the Meander Cor to fractional Sections 19 and 24 on West boundary of Township & run thence down Stream with the meanders of the left bank as follows

	Courses	Chains	
			in Section 19 Va 15° 20' E
7	S 78 E	36.00	
	S 82¾ E	29.60	
	S 79 E	15.90	To meander Cor to fractional Sections 19 and 20 Thence
8	S 83½ E	23.70	in Section 20
	S 81 E	20.50	
	S 77½ E	13.50	
	S 45 E	7.40	To meander Cor to fractional Sections 20 and 29 Thence
9	S 49 E	7.00	in Section 29
	S 68¾ E	14.00	To meander Cor to fractional Sections 28 and 29 Thence
10	S 63 E	28.90	in Section 28
	S 48¼ E	26.00	
	S 44¾ E	28.00	
	S 42 E	23.50	To meander Cor to fractional

Courses	Chains	
		Sections 27 and 28 Thence
11		in Section 27
S 49½ E	3.60	To meander Cor to fractional Sections 27 and 34 Thence
12		in Section 34
S 43 E	32.30	
S 37 E	26.10	
S 45 E	24.50	
S 52 E	27.20	To meander Cor to fractional Sections 34 and 35 Thence
13		in Section 35
S 44¾ E	4.60	To meander corner to fractional Sections 2 and 35 on South boundary of Township
14		Sept 2d 1875

General Description

This Township is composed mostly of Bottom Land 2nd rate. The valley along the Platte is sandy. The river is a wide sand bed stream, the whole Township is good for grazing purposes. Platte Bottom though sandy is covered with a luxurious growth of grass. good for hay.

List of Names

A list of the Names of the individuals Employed to assist in running measuring and Marking the Lines and Corners described in the foregoing field Notes of Township No 19 N of Base Line of Range 48 west of the 6th P.M. in Nebraska showing the respective Capacities in which they acted

Jno Cuane	Chainman
J. M. McPherson	"
Ed Murphy	Moundman
C. H. Handlin	"

We hereby certify that we assisted W. H. W. Barlow Deputy Surveyor in surveying and subdividing T 19 North of the Base Line of Range 48 west of 6th P.M. in the State of Nebraska. and that said Township has been in all respects to the best of our knowledge and belief well and faithfully surveyed and the boundary monuments planted according to the instructions furnished by the surveyor General of dimensions character construction & marking and in the manner as specifically described in the foregoing field notes

Jno Cuane } Chainmen
J M McPherson
Ed Murphy
C H H Handlin

Subscribed & sworn to before me a Notary Public in & for Clayton County Neb this 14th day of September 1875

W. H. Barlow
Notary Public

I Wm H McBroom deputy Surveyor do solemnly swear that in pursuance of a joint Contract wherein Alexander Schlegal and W H McBroom joint Contractors with E. E. Cunningham United States Surveyor General for the district of Nebraska & Iowa bearing date the first day of July 1875. I have well faithfully & truly in my own proper person and in strict Conformity with the instructions of the Surveyor General the Surveying manual and the Laws of the United States. Surveyed all those parts or portions of Township 19 N of Base Line of Range No 48 west of 6th P.M. in the State of Nebraska as are represented in the foregoing field Notes as having been surveyed under my direction and I do further Solemnly swear that all the Corners of said surveys have been established and perpetuated in strict accordance with Surveying manual & printed instructions and special instructions of the Surveyor General of dimension

Character, construction & marking and in the manner as specifically described in the foregoing field Notes. and that the foregoing are the true and original field Notes of such survey

William H. McBroom
Deputy Surveyor

Subscribed & sworn to before me a Probate Judge in and for Cass County & State of Nebraska 1st day of November 1875

F. E. Ellison
Probate Judge

Surveyor's Office at
Plattsmouth Neb Nov 6th 1875

The foregoing field notes of the Survey and subdivision of Township 19 N Range 48 W. of 6th P.M. in Nebraska, Executed by Wm H McBroom Deputy Surveyor under joint Contract No 94 dated July 1st 1875 in the month of August 1875 having been critically Examined the necessary corrections & Explanations made, the said field Notes and the Surveys they describe are hereby approved

J. M. Clark
Surveyor General

Contract No 100

Field Notes
of
The Survey and Subdivision
of
Township No 20 North of
Base Line of Range No 48
West of 6th P.M.
in
Nebraska

Executed
by Alexander Schlegel Deputy
Surveyor under Contract No 100
bearing date the 28th day of
August 1875.

Survey
Commenced Sept 15th 1875
Completed " 19 1875

List of Names
and Duties of Assistants
H. H. Kirkham } Chainmen
Charles Patterson
H Lutzen } Mundmen
C M Fairbanks

Index Diagram
Town 20 N R 48 W.

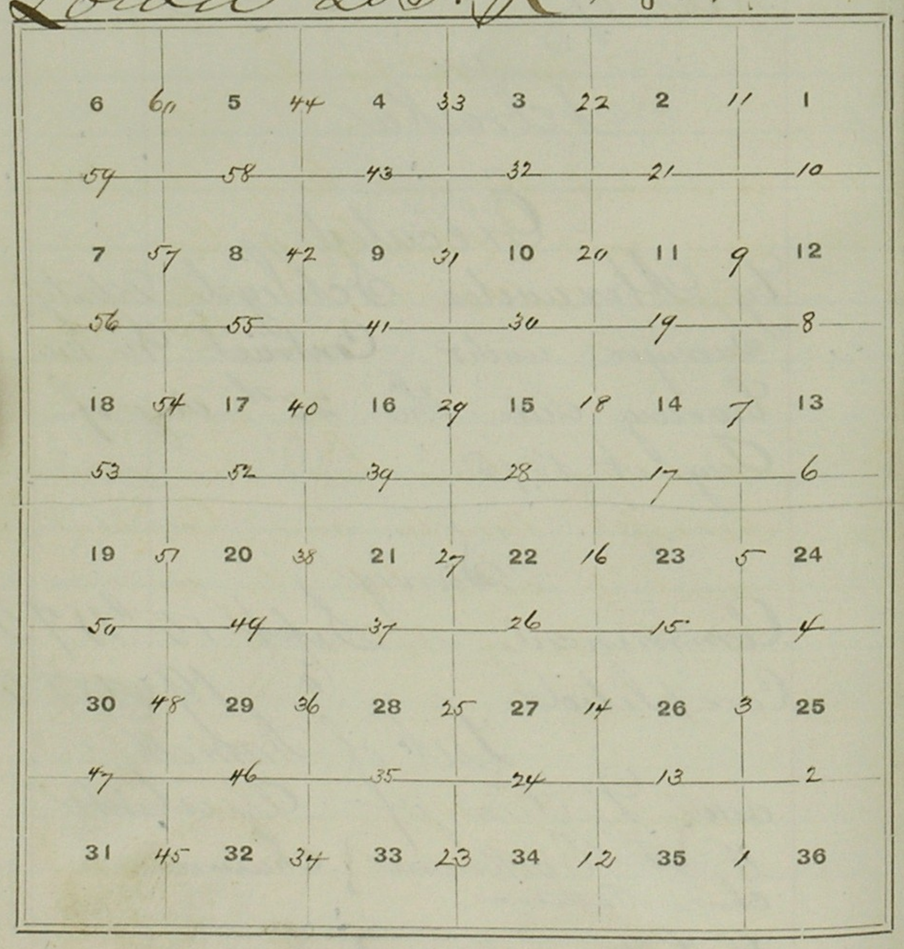

T 20 N R 48 W. 6th P M

To determine the proper adjustment of my Compass for Subdividing this Township I commence at the Cor to Townships 19 & 20 N. Ranges 47 and 48 West. and run North on a blank line along the East boundary of Sec 36

Va 15° 15' E

40.00 To a point 17 links E of 14 Sec Cor
40.00 To a point 35 links E of Cor to Secs 25 and 36.

To retrace this line or run parallel thereto my Compass must be adjusted to a Va of 15° 30' E.

Subdivision Commenced Sept 15 1878

T 20 N R 48 W.

Chains	
	North between Sec's 35 & 36
	Va 15° 30' E
19.00	Ravine N. E.
40.00	Raise mound of earth 2½ ft high from pits 18×24×12 in dep for ¼ Sec Cor
38.00	Ravine N. W.
80.00	Set Lime stone 6×12×14 in make pits 18×24×12 in dep for Cor to Sec's 25. 26. 35 & 36.
	Land Sand hills Soil 3rd rate

T 20 N R 48 W.

Chains	
	East on random line bt^n Sec's 25 & 36
	Va 15° 30' E.
40.00	Set post for temporary ¼ Sec Cor
79.68	Intersect N & S line 14 links S. of Cor to Sec's 25 & 36 from which I run
	S 89° 54' W
	On true line between Sec's 25 & 36
	Va 15° 30' E
39.84	Raise mound of earth 2½ ft high from pits 18×24×12 in dep for ¼ Sec Cor
79.68	Cor to Sec's 25. 26. 35 & 36
	Land Sand hills Soil 3rd rate

T 20 N R 48 W

Chains	
	North between Secs 25 & 26 Va 15° 30' E
40.00	Raise mound of earth 2½ ft high from pits 18×24×12 in deep for ¼ Sec Cor
80.00	Raise mound of earth 3 ft high from pits 18×24×12 in deep for Cor to Secs 23.24 25 & 26.
	Land Sandy Soil 3rd rate

T 20 N R 48 W

Chains	
	East on random line bet Secs 24 & 25 Va 15° 30' E.
40.00	Set Post for temporary ¼ Sec Cor
79.75	Intersect E boundary of Township 16 links South of Cor to Secs 24 & 25 from which I run S 89° 53' W
	On true line between Secs 24 & 25 Va 15° 30' E
39.87½	Raise mound of earth 2½ ft high from pits 18×24×12 in deep for ¼ Sec Cor
79.75	Cor to Secs 23. 24. 25 & 26
	Land high rolling Prairie Soil 3rd rate

T 20 N R 48 W.

Chains	
	North between Secs 23 & 24 Va 15° 30' E
40.00	Raise mound of earth 2½ ft high from pits 18×24×12 in deep for ¼ Sec Cor
80.00	Raise mound of earth 3 ft high from pits 18×24×12 in for Cor to Secs 13. 14. 23 and 24.
	Land high rolling Prairie Soil 3rd rate

T 20 N R 48 W.

Chains	
	East on random line bet^n Sec's 13 & 24 Va 15° 30' E
40.00	Set Post for temporary ¼ Sec Cor
79.70	Intersect E. boundary of Township 12 links S. of Cor to Sec's 13 & 24 from which I run S 89° 55' W.
	On true line between Sec's 13 & 24 Va 15° 30' E
39.85	Raise mound of earth 2½ ft high from pits 18×24×12 in deep for ¼ Sec Cor
79.70	Cor to Secs 13. 14. 23 & 24
	Land rolling Soil 3rd rate

Stop

T 20 N R 48 W

Chains	
	North between Sec's 13 & 14 Va 15° 30' E
40.00	Raise mound of earth 2½ ft high from pits 18 x 24 x 12 in deep for ¼ Sec Cor
80.00	Raise mound of earth 3 ft high from pits 18 x 24 x 12 in for Cor to Sec's 11. 12. 13 & 14
	Land rolling Prairie Soil 3rd rate

T 20 N R 48 W

Chains	
	East on random line betn Secs 12 & 13 Va 15° 30' E.
40.00	Set Post for temporary ¼ Sec Cor
79.80	Intersect E. boundary of Township 10 links S. of Cor to Sec's 12 & 13. from which I run S 89° 56' W On true line between Secs 12 & 13 Va 15° 30' E.
39.90	Raise mound of earth 2½ ft high from pits 18 x 24 x 12 in deep for ¼ Sec Cor
79.80	Cor to Sec's 11. 12. 13 & 14
	Land rolling Soil 3rd rate

T 20 N R 48 W.

Chains	
	North between Secs 11 & 12 Va 15° 30' E.
40.00	Raise mound of earth 2½ ft high from pits 18 x 24 x 12 in deep for ¼ Sec Cor
80.00	Raise mound of earth 3 ft high from pits 18 x 24 x 12 in deep for Cor to Secs 1. 2. 11 and 12.
	Land high rolling Prairie Soil 3rd rate

T 20 N R 48 W.

Chains	
	East on random line betw Secs 1 & 12 Va 15° 30' E.
40.00	Set Post for temporary ¼ Sec Cor
79.85	Intersect E. boundary of Township 12 links S. of Cor to Secs 1 and 12 from which I run S 89° 55' W.
	On true line between Secs 1 & 12 Va 15° 30' E.
39.92½	Raise mound of earth 2½ ft high from pits 18 x 24 x 12 in for ¼ Sec Cor
79.85	Cor to Secs 1. 2. 11 & 12
	Land rolling Soil 3rd rate

T 20 N R 48 W.

Chains	
	North on true line betn Sec 1 & 2 Va 15° 30' E.
40.00	Raise mound of earth 2½ ft high from pits 18 x 24 x 12 in deep for 1/4 Sec Cor
80.04	Intersect 5th Standard Parallel North 20 links East of 1/4 Sec Cor South Side of Sec 31 T 21 N R 47 W. where I raise mound of earth 3 ft high from 3 pits 18 x 24 x 18 in for Closing Cor to Secs 1 and 2. T 20 N R 48 W.

Land rolling Prairie Soil 3rd rate
Sept 15th 1875

T 20 N R 48 W.

Chains	
	North between Secs 34 & 35 Va 15° 30' E.
14.00	Ravine S.E.
40.00	Raise mound of earth 2½ ft high from pits 18 x 24 x 12 in for 1/4 Sec Cor
63.00	Ravine E.
68.00	Ravine S.E.
80.00	Raise mound of earth 3 ft high from pits 18 x 24 x 12 in for Cor to Secs 26. 27. 34 and 35.

Land very broken Soil 3rd rate

Stop

T 20 S R 48 W.

Chains	
	East on random line bet^n Sec^s 26 & 35 Var 15° 30' E
40.00	Set Post for temporary 1/4 Sec Cor
× 80:03	Intersect N^rly & S line 20 links N. of Cor to Sec^s 25. 26. 35 & 36 from which I run N. 89° 51' W.
	On true line between Secs 26 & 35 Var 15° 30' E
40:01½	Raise mound of earth 2½ ft high from pits 18 x 24 x 12 in for 1/4 Sec Cor
80:03	Cor to Sec^s 26. 27. 34 & 35
	Land broken Soil 3rd rate
×	
42.00	Ravine S.W.
66.00	Ravine S.W.
72.00	Ravine S.W.

T 20 S R 48 W

Chains	
	North between Secs 26 & 27 Var 15° 30' E.
40:00	Raise mound of earth 2½ ft high from pits 18 x 24 x 12 in deep for 1/4 Sec Cor
80:00	Raise mound of earth 3 ft high from pits 18 x 24 x 12 in deep for Cor to Sec^s 22. 23 26 & 27.
	Land broken Soil 3rd rate

T 20 N R 48 W.

Chains	
	East on random line bt^n Sec^s 23 & 26
	Va 15° 30' E.
40.00	Set Post for temporary
	1/4 Sec Cor
80.05	Intersect N. and S line 20 links
	N of Cor to Sec's 23. 24. 25 & 26
	from which Cor I run
	N 89° 51' W.
	On true line between Sec's 23 & 26
	Va 15° 30' E.
40.02½	Raise mound of earth 2½ ft
	high from pits 18 x 24 x 12 in
	deep for 1/4 Sec Cor
80.05	Cor to Secs 22. 23. 26 & 27
	Land broken Soil 3rd rate

T 20 N R 48 W.

Chains	
	North between Secs 22 and 23
	Va 15° 30' E.
40.00	Raise mound of earth 2½ ft
	high from pits 18 x 24 x 12 in
	deep for 1/4 Sec Cor
80.00	Raise mound of earth 3 ft
	high from pits 18 x 24 x 12 in
	deep for Cor to Sec's 14. 15
	22 and 23.
	Land rolling Soil 3rd rate

T 20 N R 48 W.

Chains	
	East on random line betn Sec's 14 & 23 Va 15° 30' E.
40:00	Set Post for temporary 1/4 Sec Cor
79:95	Intersect N and S line 18 links N. of Cor to Sec's 13.14.23 & 24 from which Cor I run N 89° 52' W.
	On true line between Sec's 14 & 23. Va 15° 30' E
39.97½	Raise mound of earth 2½ ft high from pits 18 x 24 x 12 in dep for 1/4 Sec Cor
79.95	Cor to Sec's 14.15.22 & 23
	Land rolling good grazing Soil 3rd rate

T 20 N R 48 W.

Chains	
	North between Sec's 14 and 15 Va 15° 30' E.
40.00	Raise mound of earth 2½ ft high from pits 18 x 24 x 12 in dep for 1/4 Sec Cor
80.00	Raise mound of earth 3 ft high from pits 18 x 24 x 12 in for Cor to Sec's 10. 11. 14 & 15
	Land rolling Prairie Soil 3rd rate

T 20 N R 48 W.

Chains.	
	East between Secs 11 & 14 Va 15° 30' E.
40.00	Set Post for temporary 1/4 Sec Cor
79.90	Intersect N and S line 15 links N of Cor to Secs 11.12.13 & 14 from which I run N 89° 54' W
	On true line between Secs 11 & 14 Va 15° 30' E
39.95	Raise mound of earth 2 1/2 ft high from pits 18 x 24 x 12 in deep for 1/4 Sec Cor
79.90	Cor to Secs 10.11.14 & 15.
	Land high rolling Prairie Soil 3rd rate

T 20 N R 48 W.

Chains	
	North between Secs 10 and 11 Va 15° 30' E.
40.00	Raise mound of earth 2 1/2 ft high from pits 18 x 24 x 12 in deep for 1/4 Sec Cor
80.00	Raise mound of earth 3 ft high from pits 18 x 24 x 12 in deep for Cor to Secs 2.3. 10 and 11
	Land high rolling Prairie Soil 3rd rate

T 20 N. R 48 W.

Chains	
	East on random line bet.n Sec 2 & 11 Va 15° 30' E
40:00	Set Post for temporary 1/4 Sec Cor
79.96	Intersect N. & S. line 10 links N. of Cor to Sec's 2 & 11 from which I run N 89° 56 West
	On true line between Sec's 2 & 11 Va 15° 30' E.
39.98	Raise mound of Earth 2 1/2 ft high from pits 18x24x12 in dep for 1/4 Sec Cor
79.96	Cor to Sec's 2. 3. 10 & 11

Land high rolling Prairie good grazing Soil 3rd rate

T 20 N R 48 W.

Chains	
	North on true line bet.n Secs 2 & 3 Va 15° 30' E
40:00	Raise mound of earth 2 1/2 ft high from pits 18x24x12 in dep for 1/4 Sec Cor
79.90	Intersect 5th Standard Parallel North 6 links E. of 1/4 Sec Cor South side of Sec 36 T 21 N. R 48 W. where I raise mound of earth 3 ft high from 3 pits 18x24x18 in for Closing Cor to Secs 2 and 3 T 20 N. R 48 W.

Land high rolling Prairie Soil 3rd rate

Sept. 16th 1875

T 20 N R 48 W.

Chains	
	North between Secs 33 and 34 Va 15° 30' E
39.00	Enter Spring Creek bottom
40.00	Raise mound of earth 2½ ft high from pits 18×24×12 in for ¼ Sec Cor
68.00	Leave bottom enter Sand hills
80.00	Set Limestone 9×12×10 in made pits 18×24×12 in deep for Cor to Secs 27. 28. 33 and 34.
	Land broken Soil 3rd rate

T 20 N R 48 W.

Chains	
	East on random line between Secs 27 & 34. Va 15° 30' E.
4.00	Ravine S.E. Enter Spring Creek bottom
20.00	Spring Creek S. source of creek 7 chains N of line
39.00	Leave bottom Enter broken hills
40.00	Set Post for temporary ¼ Sec Cor
46.00	Ravine S.W.
67.00	Ravine S.W.
72.00	Ravine S.W.
79.66	Intersect N and S line 30 links N of Cor to Secs 26. 27. 34 & 35 from which I run N 89° 47' W.
	On true line between Secs 27 & 34 Va 15° 30' E.
39.83	Raise mound of earth 2½ ft high from pits 18×24×12 in for ¼ Sec Cor
79.66	Cor to Secs 27. 28. 33 & 34
	Land broken Soil 3rd rate

T 20 N R 48 W.

Chains	
	North between Secs 27 & 28 Va 15° 30' E.
2.00	Ravine S.E.
10.00	Ravine S.E.
19.00	Ravine S.E.
40.00	Raise mound of earth 2½ ft high from pits 18×24×12 in deep for ¼ Sec Cor
75.00	Ravine S.E.
80.00	Set Stone 12×15×19 in make pits 18×24×12 in deep for Cor to Secs 21. 22. 27 and 28
	Land broken Soil 3rd rate

T 20 N R 48 W.

Chains	
	East on random line between Secs 22 & 27 Va 15° 30' E.
40.00	Set Post for Temporary ¼ Sec Cor
79.90	Intersect N and S line 18 links S. of Cor to Secs 22. 23. 26 & 27 from which Cor I run S 89° 52' W
	On true line between Secs 22 & 27 Va 15° 30' E.
39.95	Raise mound of earth 2½ ft high from pits 18×24×12 in deep for ¼ Sec Cor
79.90	Cor to Secs 21. 22. 27 & 28
	Land very broken Soil 3rd rate

T 20 N R 48 W

Chains	
	North between Sec's 21 & 22 Va 15° 30' E.
40.00	Raise mound of earth 2½ ft high from pits 18 x 24 x 12 in deep for ¼ Sec Cor
80.00	Raise mound of earth 3 ft high from pits 18 x 24 x 12 in deep for Cor to Sec's 15.16 21 and 22.
	Land high rolling Prairie Soil 3rd rate

T 20 N R 48 W.

Chains	
	East on random line bet^n Sec's 15 & 22 Va 15° 30' E
40.00	Set Post for temporary ¼ Sec Cor
80.09	Intersect N^rly & S line 12 links S. of Cor to Sec's 14.15.22 & 23 from which Cor I run S 89° 55' W.
	On true line between Sec's 15 & 22 Va 15° 30' E
40.04½	Raise mound of earth 2½ ft high from pits 18 x 24 x 12 in deep for ¼ Sec Cor
80.09	Cor to Sec's 15.16.21 & 22
	Land high rolling Prairie Soil 3rd rate

T 20 N. R 48 W.

Chains	
	North between Secs 15 & 16 Va 15° 30' E
40.00	Raise mound of earth 2½ ft high from pits 18×24×12 in dep for ¼ Sec Cor
80.00	Raise mound of earth 3 ft high from pits 18×24×12 in dep for Cor to Secs 9. 10. 15 and 16.
	Land high rolling Prairie Soil 3rd rate

T 20 N R 48 W.

Chains	
	East on random line bet. Secs 10 & 15 Va 15° 30' E.
40.00	Set Post for temporary ¼ Sec Cor
80.06	Intersect N and S line 10 links N of Cor to Secs 10. 11. 14 & 15 from which Cor I run N. 89° 56' W.
	On true line between Secs 10 & 15 Va 15° 30' E.
40.03	Raise mound of earth 2½ ft high from pits 18×24×12 in dep for ¼ Sec Cor
80.06	Cor to Secs 9. 10. 15 & 16
	Land high rolling Prairie Soil 3rd rate

T 20 N R 48 W.

Chains	North between Secs. 9 & 10 Va 15° 30' E
40.00	Raise mound of earth 2½ ft high from pits 18×24×12 in deep for ¼ Sec Cor
80.00	Raise mound of earth 3 ft high from pits 18×24×12 in deep for Cor to Secs. 3. 4. 9 and 10

High rolling Prairie Soil 3rd rate

T 20 N R 48 W.

Chains	East on random line betn Secs 3 and 10 Va 15° 30' E.
40.00	Set Post for temporary ¼ Sec Cor
80:10	Intersect N and S line 6 links N. of Cor to Secs 2. 3. 10 & 11 from which Cor I run N 89° 57' W.
	On true line between Secs 3 & 10 Va 15° 30' E.
40.05	Raise mound of earth 2½ ft high from pits 18×24×12 in deep for ¼ Sec Cor
80:10	Cor to Secs 3. 4. 9 & 10

Land high rolling Prairie Soil 3rd rate

T 20 N R 48 W.

Chains	
	North on true line betn Secs 3 & 4 Va 15° 30' E.
40.00	Raise mound of earth 2½ ft high from pits 18×24×12 in deep for ¼ Sec Cor
79.98	Intersect 5th Standard Parallel North 40 links East of ¼ Sec Cor South side of Sec 35 T 21 N R 48 W. where I raise mound of earth 3 ft high from 3 pits 18×24×18 in for Closing Cor to Secs 3 & 4 T 20 N R 48 W

Land high rolling Prairie 3rd rate
Sept 17th 1875

T 20 N R 48 W.

Chains	
	North between Secs 32 & 33. Va 15° 30' E.
40.00	Raise mound of earth 2½ ft high from pits 18×24×12 in deep for ¼ Sec Cor
80.00	Raise mound of earth 3 ft high from pits 18×24×12 in deep for Cor to Secs 28.29. 32 & 33

Land broken Sandy 3rd rate

T 20 N R 48 W.

Chains	
	East on random line btn Secs 28 & 33 Va 15° 30' E.
40.00	Set Post for temporary 1/4 Sec Cor
80.05	Intersect N & S line at Cor to Secs 27. 28. 33 & 34 from which Cor I run West
	On true line between Secs 28 & 33 Va 15° 30' E.
40.02½	Raise mound of earth 2½ ft high from pits 18×24×12 in deep for 1/4 Sec Cor
80.05	Cor to Sec's 28. 29. 32 & 33.
	Land broken Soil 3rd rate

T 20 N R 48 W.

Chains	
	North between Secs 28 & 29 Va 15° 30' E.
40.00	Raise mound of earth 2½ ft high from pits 18×24×12 in deep for 1/4 Sec Cor
63.00	Ravine S.E.
80.00	Raise mound of earth 3 ft high from pits 18×24×12 in for Cor to Secs 20. 21. 28 & 29
	Land broken Soil 3rd rate

T 20 N R 48 W.

Chains	
	East on random line betn Secs 21 & 28
	Va 15° 30' E
34.00	Ravine S.E.
40.00	Set Post for temporary 1/4 Sec Cor
43.00	Ravine S.E.
50.00	Ravine S.E.
58.00	Ravine S.E.
80.10	Intersect N and S line 18 links S. of Cor to Secs 21. 22. 27 & 28 from which Cor S run
	S. 89° 52' W.
	On true line between Secs 21 & 28
	Va 15° 30' E.
40.05	Raise mound of earth 2½ ft high from pits 18 x 24 x 12 in deep for 1/4 Sec Cor
80.10	Cor to Secs 20. 21. 28 & 29
	Land very broken 3rd rate

T 20 N R 48 W.

Chains	
	North between Secs 20 & 21
	Va 15° 30' E
40.00	Raise mound of earth 2½ ft high from pits 18 x 24 x 12 in for 1/4 Sec Cor.
80.00	Raise mound of earth 3 ft high from pits 18 x 24 x 12 in deep for Cor to Secs 16. 17. 20 & 21.
	Land broken Soil 3rd rate

T 20 N R 48 W.

Chains	
	East on random line betn Secs 16 & 21 Va 15° 30' E.
40.00	Set Post for temporary 1/4 Sec Cor
80.06	Intersect N & S line 16 lks S of Cor to Secs 15.16.21 & 22 from which Cor I run S 89° 53' W. On true line between Secs 16 & 21 Va 15° 30' E.
40.03	Raise mound of earth 2 1/2 ft high from pits 18 x 24 x 12 in deep for 1/4 Sec Cor
80.06	Cor to Secs 16.17.20 & 21
	Land high rolling Prairie Soil 3rd rate
	Stop

T 20 N R 48 W.

Chains	
	North between Sec's 16 & 17 Va 15° 30' E.
40.00	Raise mound of earth 2 1/2 ft high from pits 18 x 24 x 12 in deep for 1/4 Sec Cor
80.00	Raise mound of earth 3 ft high from pits 18 x 24 x 12 in for Cor to Secs 8.9.16 & 17
	Land high rolling Prairie Soil 3rd rate

T 20 N R 48 W.

Chains	East on random line betn Secs 9 & 16 Va 15° 30' E.
40.00	Set Post for temporary 1/4 Sec Cor
80.00	Intersect N & S line 12 links S. of Cor to Secs 9. 10. 15 & 16 from which Cor I run S 89° 55' W. On true line between Secs 9 & 16 Va 15° 30' E.
40.00	Raise mound of earth 2½ ft high from pits 18×24×12 in for 1/4 Sec Cor
80.00	Cor to Secs 8. 9. 16 & 17

High rolling Prairie Soil 3rd rate

T 20 N R 48 W.

Chains	North between Secs 8 and 9 Va 15° 30' E.
40.00	Raise mound of earth 2½ ft high from pits 18×24×12 in deep for 1/4 Sec Cor
80.00	Raise mound of earth 3 ft high from pits 18×24×12 in deep for Cor to Secs. 4. 5 8 and 9

Land high rolling Prairie Soil 3rd rate

T 20 N R 48 W.

Chains	
	East on random line bet^n Secs 4 & 9 Var 15° 30' E.
40.00	Set Post for temporary 1/4 Sec Cor
79.94	Intersect N^ and S line at Cor to Secs 3. 4. 9 & 10 from which I run West On true line between Secs 4 & 9 Var 15° 30' E
39.97	Raise mound of earth 2½ ft high from pits 18 x 24 x 12 in deep for 1/4 Sec Cor
79.94	Cor to Sec's 4. 5. 8 & 9

Land high rolling Prairie
Soil 3rd rate

T 20 N R 48 W.

Chains	
	North on true line bet^n Secs 4 & 5 Var 15° 30' E.
40.00	Raise mound of earth 2½ ft high from pits 18 x 24 x 12 in deep for 1/4 Sec Cor
80.04	Intersect 5.th Standard Parallel North 90 links East of 1/4 Sec Cor South side of Sec 34 T 21 N R 48 W. where I raise mound of earth 3 ft high from 3 pits 18 x 24 x 18 in for Closing Cor to Sec's 4 and 5. T 20 N R 48 W.

Land high rolling Prairie 3rd rate
Sept 18th 1875

T 20 N R 48 W.

Chains	North between Secs 31 & 32 Va 15° 30' E.
40.00	Raise mound of earth 2½ ft high from pits 18×24×12 in deep for ¼ Sec Cor
80.00	Raise mound of earth 3 ft high from pits 18×24×12 in deep for Cor to Secs 29. 30 31 and 32
Land broken	Soil 3rd rate

T 20 N R 48 W.

Chains	East on random line betn Secs 29 & 32 Va 15° 30' E.
40.00	Set Post for temporary ¼ Sec Cor
79.96	Intersect N and S line 30 links S of Cor to Secs 28. 29. 32 & 33 from which Cor I run S 89° 47' W. On true line between Secs 29 & 32 Va 15° 30' E
39.98	Raise mound of earth 2½ ft high from pits 18×24×12 in for ¼ Sec Cor
79.96	Cor to Secs 29. 30. 31 & 32
	Land broken Soil 3rd rate

T 20 N R 48 W.

Chains	
	West on random line bet^n Sec^s 30 & 31 Va 15° 30' E.
40.00	Set Post for temporary 1/4 Sec Cor
78.40	Intersect W. boundary of Township 28 links South of Cor to Sec^s 30 & 31. from which Cor I run S 89° 48' E.
	On true line bet^wn Sec^s 30 & 31 Va 15° 30' E.
38.40	Raise mound of earth 2 1/2 ft high from pits 18 x 24 x 12 in deep for 1/4 Sec Cor
78.40	Cor to Sec^s 29. 30. 31 & 32
	Land broken Soil 3rd rate

T 20 N R 48 W.

Chains	
	North bet^wn Sec^s 29 & 30 Va 15° 30' E.
40.00	Raise mound of earth 2 1/2 ft high from pits 18 x 24 x 12 in deep for 1/4 Sec Cor
68.00	Ravine W.
80.00	Set Limestone 9 x 10 x 12. made pits 18 x 24 x 12 in deep for Cor to Sec^s 19. 20. 29 & 30
	Land broken Soil 3rd rate

T 20 N R 48 W.

Chains	
	East on random line betn Secs 20 & 29 Va 15° 30' E
18.00	Ravine S.W.
27.00	Ravine N.W.
40.00	Set Post for temporary 1/4 Sec Cor
43.00	Ravine N.W.
79.75	Intersect N and S line 40 links S. of Cor to Secs 20. 21. 28 & 29 from which Cor I run S 89° 43' W.
	On true line between Secs 20 & 29 Va 15° 30' E.
39.87 1/2	Raises mound of earth 2½ ft high from pits 18 x 24 x 12 in deep for 1/4 Sec Cor
79.75	Cor to Secs 19. 20. 29 & 30

Land broken Soil 3rd rate

T 20 N R 48 W.

Chains	
	West on random line betn Secs 19 & 30 Va 15° 30' E.
9.00	Ravine S.W.
40.00	Set Post for temporary 1/4 Sec Cor
78.00	Intersect W boundary of Township 60 links S. of Cor to Secs 19 and 30 from which Cor I run S. 89° 34' E.
	On true line between Secs 19 & 30 Va 15° 30' E.
38.00	Set Limestone 8 x 7 x 9 in make pits 18 x 24 x 12 in deep for 1/4 Sec Cor
78.00	Cor to Secs 19. 20. 29 & 30

Land broken Soil 3rd rate

T 20 N R 48 W.

Chains	North between Secs 19 & 20 Var 15° 30' E.
6.00	Ravine S.W.
49.00	Raise mound of earth 2½ ft high from pits 18×24×12 in deep for ¼ Sec Cor
79.00	Deep Ravine S.W.
80.00	Set Limestone 14×11×7 in make pits 18×24×12 in deep for Cor to Secs. 17. 18. 19 & 20
Land broken	Soil 3rd rate

T 20 N R 48 W.

Chains	East on random line bt^n Secs 17 & 20 Var 15° 30' E.
2.00	Deep Ravine S.W.
40.00	Set post for temporary ¼ Sec Cor
79.80	Intersect N and S line 25 links South of Cor to Secs 16. 17. 20 & 21 from which Cor I run S 89° 49' W.
	On true line between Secs 17 & 20 Var 15° 30' E.
39.90	Raise mound of earth 2½ ft high from pits 18×24×12 in deep for ¼ Sec Cor
79.80	Cor to Secs 17 18. 19 & 20
Land broken	Soil 3rd rate

Stop

T 20 N R 48 W.

Chains	
	West on random line betn Secs 18 & 19 Va 15° 30' E
40.00	Set Post for temporary 1/4 Sec Cor
78.24	Intersect W boundary of Township 50 links S of Cor to Secs 18 & 19 from which Cor I run S 89° 39' E.
	On true line between Secs 18 & 19 Va 15° 30' E
38.24	Raise mound of earth 2½ ft high from pits 18 x 24 x 12 in deep for 1/4 Sec Cor
78.24	Cor to Secs 17. 18. 19 & 20
	Land broken Soil 3rd rate

T 20 N R 48 W.

Chains	
	North between Secs 17 & 18 Va 15° 30' E.
40.00	Raise mound of earth 2½ ft high from pits 18 x 24 x 12 in deep for 1/4 Sec Cor
80.00	Raise mound of earth 3 ft high from pits 18 x 24 x 12 in deep for Cor to Secs 7. 8. 17 & 18
	Land high rolling Prairie Soil 3rd rate

T 20 N R 48 W.

Chains	
	E on random line between Sec 8 & 17 Va 15° 30' E.
40.00	Set Post for temporary 1/4 Sec Cor
79.86	Intersect N. and S line 18 links South of Cor to Sec's 8.9.16 & 17 from which Cor I run S 89° 52' W.
	On true line between Secs 8 and 17 Va 15° 30' E.
39.93	Raise mound of earth 2½ ft high from pits 18 x 24 x 12 in deep for 1/4 Sec Cor
79.86	Cor to Secs. 7.8.17 & 18
	Land high rolling Prairie 3rd rate

T 20 N R 48 W.

Chains	
	West on random line bt^n Sec 7 & 18 Va 15° 30' E.
40.00	Set Post for temporary 1/4 Sec Cor
78.32	Intersect W. boundary of Township 40 links S. of Cor to Sec's 7 and 18 from which Cor I run S 89° 43' E.
	On true line between Secs 7 & 18 Va 15° 30' E.
38.32	Raise mound of earth 2½ ft high from pits 18 x 24 x 12 in deep for 1/4 Sec Cor
78.32	Cor to Sec's 7.8.17 & 18
	High rolling Prairie 3rd rate

T 20 N R 48 W.

Chains	
	North between Secs 7 & 8 Va 15° 30' E.
40.00	Raise mound of earth 2½ ft high from pits 18 x 24 x 12 in deep for ¼ Sec Cor
80.00	Raise mound of earth 3 ft high from pits 18 x 24 x 12 in deep for Cor to Secs 5. 6. 7 & 8.
	High rolling Prairie Soil 3rd rate

T 20 N R 48 W.

Chains	
	E. on random line betn Secs 5 & 8 Va 15° 30' E.
40.00	Set Post for temporary ¼ Sec Cor
80.10	Intersect N and S line 25 links S. of Cor to Secs 4. 5. 8 and 9 from which Cor I run S 89° 49' W. On true line betwen Secs 5 & 8 Va 15° 30' E.
40.05	Raise mound of earth 2½ ft high from pits 18 x 24 x 12 in deep for ¼ Sec Cor
80.10	Cor to Secs 5. 6. 7 & 8
	High rolling Prairie Soil 3rd rate

T 20 S. R 48 W.

Chains	
	West on random line betn Secs 6 & 7 Va 15°30' E
40.00	Set Post for temporary ¼ Sec Cor
78.40	Intersect W. boundary of Township 38 links S of Cor to Secs 6 & 7 from which Cor I run S. 89°43' E.
	On true line between Secs 6 and 7 Va 15°30' E.
38.40	Raise mound of earth 2½ ft high from pits 18 x 24 x 12 in deep for ¼ Sec Cor
78.40	Cor to Secs 5. 6. 7 & 8

High rolling Prairie Soil 3rd rate

T 20 S. R 48 W.

Chains	
	North on true line between Secs 5 & 6 Va 15°30' E.
40.00	Raise mound of earth 2½ ft high from pits 18 x 24 x 12 in deep for ¼ Sec Cor
80.20	Intersect 5th Standard Parallel North 1.00 links E. of ¼ Sec Cor South side of Sec 33 T 21 S. R 48 W. where I raise mound of earth 3 ft high from 3 pits 18 x 24 x 18 in deep for Closing Cor to Secs 5 and 6. T 20 S. R 48 West

Land high rolling Prairie 3rd rate
Sept 19th 1875

General Description

The southern portion of this Township is very broken, with deep ravines Soil Gravely Sand The middle and northern parts is more rolling high Prairie with very good grass for grazing No timber, and no water excepting, a small branch from a Spring in Sec 27 running South in Sec 34

List of Names

A list of the names of the individuals employed to assist in running, measuring and marking the Lines and Corners, described in the foregoing field Notes of Township No 20 N of Base Line of Range 48 West of the 6th P.M. in Nebraska showing the respective capacities in which they acted

Henry H Kirkham Chainman
Chas Patterson Chainmen

H. Lutzen Moundman
C. M. Fairbanks Moundman

We hereby certify that we assisted Alexander Schlegel Deputy Surveyor in Surveying and Subdividing Township No 20 North of Base line of Range No 48 West of the 6th Principal Meridian in the State of Nebraska and that said Township has been in all respects to the best of our knowledge and belief well and faithfully surveyed and the boundary monuments planted according to the instructions furnished by the Surveyor General of dimensions, character, construction and marking and in the manner as specifically described in the foregoing field notes

Henry H Kirkham — Chainman
Charles Patterson — Chainman
H. Lutzen — Moundman
C M Fairbanks — Moundman

Subscribed and sworn to by the above named persons before me a Probate Judge in and for Cass County and State of Nebraska this 1st day of Nov 1875

W E Ellison Probate Judge

I Alexander Schlegel Deputy Surveyor do solemnly swear that in pursuance of a Contract No 100. wherein Alexander Schlegel is Contractor with John R Clark United States Surveyor General for the District of Nebraska and Iowa, bearing date the 28th day of August 1875. I have well faithfully and truly in my own proper person and in strict conformity with the instructions of the Surveyor General the surveying Manual and Laws of the United States. Surveyed all those parts or portions of Township No 20 North of Base Line of Range No 48 West of the 6th Principal Meridian in the State of Nebraska as are represented in the foregoing field notes as having been surveyed under my direction, and I do further solemnly swear that all the Corners of said surveys have been established and perpetuated in strict accordance with the Surveying Manual, printed instructions and special instructions of the Surveyor General, of dimensions character, construction & marking and in the manner as specifically described in the foregoing field notes and that the foregoing are the true and original field notes of such survey

Alexander Schlegel

Deputy Surveyor

Subscribed and Sworn to before me Probate Judge in and for Cass County State of Nebraska this 1st day of Nov. 1875

H B Ellison
Probate Judge

Surveyor Generals Office

Plattsmouth Neb Nov 6th 1875

The foregoing field Notes of the Survey and Subdivision of Township No 20 North of the Base Line of Range No 48 West 6th Principal Meridian in Nebraska Executed by Alexander Schl=egel under contract No 100 dated the 28th day of August 1876 in the Month of September 1875 having been critically examined the necessary corrections and explanations made the said field Notes and the Surveys they describe are hereby approved

J. M. Clark
Surveyor General

General Land Office • Original Field Notes

Book Number

677

The images in this file are photographs of the notes of the original surveys of the State of Nebraska on file in the Office of the Nebraska State Surveyor located in Lincoln, Nebraska.

The original surveys in Nebraska began in the mid 1850's and were completed in the mid 1880's. The Nebraska office of the Surveyor General was closed June 30, 1886.