General Land Office • Original Field Notes

Book Number

683

The images in this file are photographs of the notes of the original surveys of the State of Nebraska on file in the Office of the Nebraska State Surveyor located in Lincoln, Nebraska.

The original surveys in Nebraska began in the mid 1850's and were completed in the mid 1880's. The Nebraska office of the Surveyor General was closed June 30, 1886.

Field Notes of the

Subdivision

Township 17

Base line of

West of the 6th Principal Meridian in the

State of Nebraska

By

Ira W. La Munyon

Deputy Surveyor

Under Joint contract No 67 dated August 15th 1872

List of names of persons who assisted in Surveying this Township showing the respective capacities in which they acted

John La Munyon Chainman

John Carter Chainman

Henry Wavell Moundsman

Benjamin Whitson "

T.17-20 N
R.49 W.
81.

81

Field Notes of the
Subdivision lines of
Township 17 North of the
Base line of Range 49
West of the 6th Principal
Meridian in the
State of Nebraska
By
Ira W. La Munyon
Deputy Surveyor
Under joint contract No 67 dated
August 15th 1872

List of names of persons who
assisted in Surveying this Township
showing the respective capacities
in which they acted

John La Munyon Chainman
John Carter Chainman
Henry Wavell Moundsman
Benjamin Whitson "

Index

Diagram of Township No 17 N. of Range 49 West of the 6th P.M.

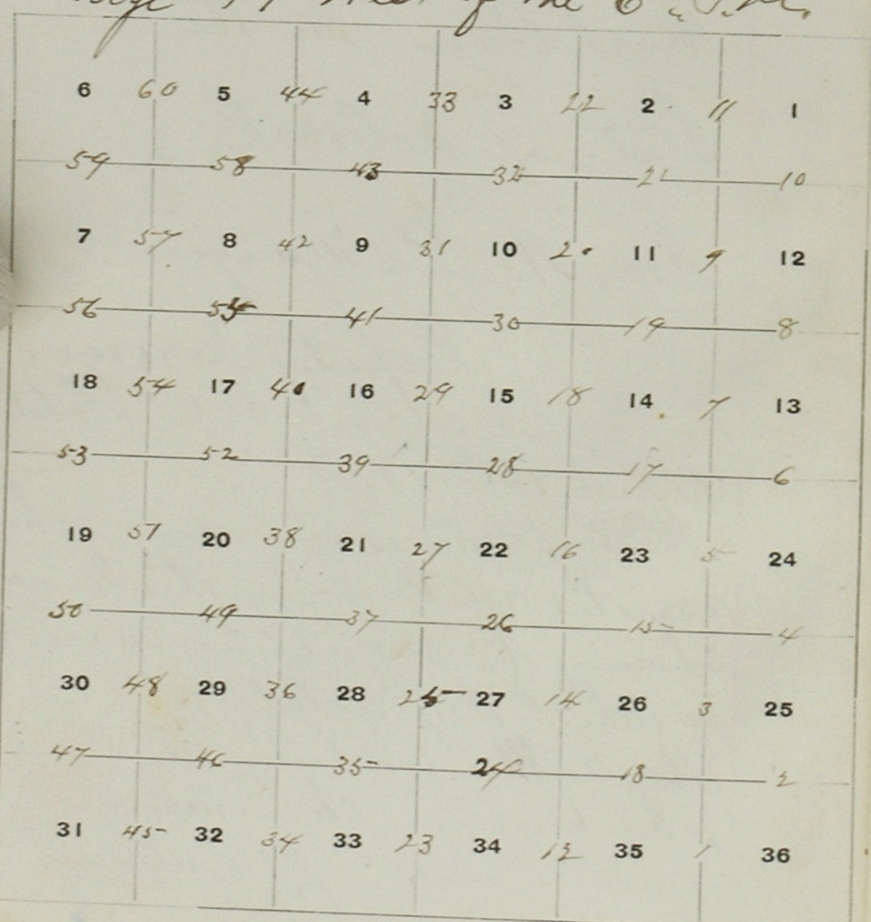

Township 17 N. R 49 W. 6th P.M.

To determine the proper adjustment of my compass for the Subdivision of this Township I commenced at the corner to Township 17 North Ranges 48 and 49 West on the 4th Standard Parallel N. and run North on a blank line along the East boundary of Sec 36

Var 14° 26' E

40.00 To a point 4 links East of the 1/4 Sec cor

80.00 To a point 7 links east of Corner to Secs 25 and 36

To retrace this line or run parallel there to my compass must be adjusted to a Variation of 14° 29' E

Survey commenced April 7th 1873
" completed April 11th 1873

Township 17 N R 49 W 6th P.M.

Chains	
	From the Cor to Secs 35 & 36 on the South boundary of the Township Drive North between Sections 35 & 36 Va 14° 29' E
31,50	Ravine bears East
40,00	Set a post deposit charred stake raised mound of earth with pits as per instructions for a 1/4 Sec Cor:
80,00	Set a post deposit charred stake raised mound of earth with pits as per instructions for cor to Sections 25. 26. 35 & 36
	Land gently rolling Soil 2nd rate

Township 17 N. R. 49 W. 6th P.M.

Chains	
	East on a random line between Secs 25 & 36 Va 14° 29' E
40.00	Set a post for Temporary 1/4 Sec cor
80.09	Intersect East boundary of the Township 8 links South of the corner to Secs 25 & 36 From which corner Drive S. 89° 57' West on true line Between Secs 25 & 36 Va 14° 29' E
40.04½	Set post deposit charred stake raised mound of earth with pits as per instructions for a 1/4 Sec. Cor.
80.09	The corner to Sections 25. 26. 35 & 36
	Land Gently rolling Soil 2nd rate.

Township 17 N R 49 W 6th P.M.

Chains	North between Secs 25 & 26
	Va 14° 29' E
40.00	Set post deposit charred stake raised mound of earth from pits as per instructions for a ¼ Sec cor
80.00	Set post deposit charred stake raised mound of earth from pits as per instructions for the cor to Secs 23, 24, 25 & 26
	Land gently rolling Soil 2nd rate

Township 17 N R 49 W. 6th P.M.

Chains	East on a random line Between 24 & 25
	Va 14° 29' E
40.00	Set post for temporary ¼ Sec. Cor
80.04	Intersected the East boundary of the Township 14 links South of the cor to Secs 24 & 25
	From which cor Drum S. 89° 54' West on a true line between Secs 24 & 25
	Va 14° 29' E
40.02	Set post deposit charred stake raised mound of earth with pits as per instructions for a ¼ Sec: Cor:
80.04	The Cor to Secs 23, 24, 25 & 26
	Land rolling Soil 2nd rate

Township 17 N. R. 49 W. 6th P.M.

Chains	
	North between Sections 23 & 24
	Va 14° 39' E
40.00	Set post deposit charred stake raised mound of earth from pits as per instructions for a 1/4 Sec Cor
80.00	Set post deposit charred stake raised mound of earth with pits as per instructions for the Cor to Sections 13. 14. 23 & 24
	Land gently rolling Soil 2nd rate

Township 17 N. R. 49 W. 6th P.M.

Chains	
	East on a random line between Secs. 13 & 24
3.00	Ravine North
7.00	Ravine N.W.
	Va 14° 39' E
40.00	Set a post for temporary 1/4 Sec. Cor.
80.00	Intersected the East boundary of the Township at the corner to Sections 13 & 24
	From which cor I run West on a true line between Sections 13 & 24
	Va 14° 39' E
40.00	Set post deposit charred stake raised mound of earth with pits as per instructions for a 1/4 Sec Cor
73.00	Ravine N.W.
77.00	Ravine North
80.00	The corner to Secs 13. 14. 23 & 24
	Land rolling Soil 2nd rate

Township 17 N. R. 49 W 6th P.M.

Chains	North between Sections 13 & 14 Va. 14°30' E
9.00	Ravine bears N. W.
40.00	Set a post deposited charred stake raised Mound of earth with pits as per instructions for a 1/4 Sec cor.
80.00	Set post deposited a charred stake raised mound of earth with pits as per instructions for the corner to Secs 11.12.13 & 14

Land quite broken & Rocky
Soil 2nd rate

Township 17 N. R. 49 W 6th P.M.

Chains	East on a random line between Secs 12 & 13 Va 14°30' E
40.00	Set a post for temporary 1/4 Sec. cor.
79.98	Intersected the East boundary of the Township 5 1/2 links South of the corner, to Secs 12 & 13 From which corner I run S. 89°58' West on true line between Secs 12 & 13 Va 14°30' E
39.99	Set a post deposit a charred stake raised mound of earth with pits as per instructions for a 1/4 Sec. cor.
79.98	The cor to Secs 11.12.13 & 14

Land broken
Soil 2nd rate

Township 17 N. R. 49 W. 6th P.M.

Chains	
	North between Sections 11 & 12 Va 14° 30' E
40.00	Set post deposited a charred stake raised mound of earth with pits as per instructions for a 1/4 Sec. Cor.
80.00	Set post deposited charred stake raised mound of earth with pits as per instructions for the corner to Sections 1, 2, 11 & 12
	Land broken Soil 2nd rate

Township 17 N. R. 49 W. 6th P.M.

Chains	
	East on a random line between Secs 1 & 12 Va 14° 30' E
40.00	Set a post for temporary 1/4 Sec. Cor.
79.96	Intersected the East boundary of the Township 13 links South of the corner to Secs 1 & 12 From which corner I run S. 89° 54' W. on a true line Between Secs 1 & 12 Va 14° 30' E
39.98	Set a post deposit charred stake raised mound of earth with pits as per instructions for a 1/4 Sec. Cor.
79.96	The corner to Secs 1, 2, 11 & 12
	Land Hilly & Rocky Soil 2nd rate

Township 17 N. R. 49 W. 6th P.M.

Chains	
	North on a random line between Sections 1 & 2 Va 14° 30' E
40.00	Set a post for temporary ¼ Sec cor.
80.13	Intersected the North boundary of the Township at the corner to Sections 1 & 2 From which corner I run South on a true line between Secs 1 & 2. Va 14° 30' E
40.13	Set post deposit charred stake raised mound of earth with pits as per instructions for a ¼ Sec. cor.
80.13	The corner to Secs 1. 2. 11 & 12

Land rolling Soil 2nd rate

April 7th 1873

Township 17 N. R. 49 W. 6th P.M.

Chains	
	North between Sections 34 & 35 Va 14° 29' E
40.00	Set post deposit charred stake raise mound of earth with pits as per instructions for a ¼ Sec. cor.
80.00	Set post deposit charred stake raised mound of earth with pits as per instructions for the Cor. to Secs 26, 27, 34 & 35

Table land gently rolling
Soil 2nd rate

Township 17. N. R 49 W. 6th P.M.

	East on a random line between Secs. 26 & 35 va 14° 29' E
40.00	Set a post for temporary 1/4 Sec. Cor.
79.94	Intersected the North & South line 10 links South of the Cor to Secs. 25. 26. 35 & 36
	From which Cor. I run S. 89° 56' West on a true line between Secs. 26 & 35 va 14° 29' E
39.97	Set post deposit a charred stake raised mound of earth with pits as per instructions for a 1/4 Sec. Cor.
79.94	The corner to Secs. 26. 27. 34 & 35

Table land gently rolling

Soil 2nd rate

Township 17. N. R. 49. W 6th P.M.

Chains	
	North between Secs. 26 & 27 va 14° 30' E
40.00	Set post deposit charred stake raised mound of earth with pits as per instructions for a 1/4 Sec. Cor.
80.00	Set post deposit charred stake raised mound of earth with pits as per instructions for the cor to Secs. 22. 23. 26 & 27

Land Level

Soil 2nd rate

Township 17. N. R. 49 W. 6th P.M.

Chains	
	East on a random line between Secs 23 & 26 va 14°30' E
40.00	Set post for temporary 1/4 Sec cor.
80.00	Intersected the N. & S. line 7 links South of the corner to Secs 23. 24. 25 & 26 From which corner Drum S. 89°57' W on true line between Secs 23 & 26 va 14°30' E
40.00	Set post deposit a charred stake raised Mound of earth with pits as per instructions for a 1/4 Sec. Cor.
80.00	The corner to Secs 22. 23. 26 & 27

Land level
Soil 2nd rate

Township 17. N. R. 49 W. 6th P.M.

Chains	
	North between Sections 22 & 23 va 14°30' E
40.00	Set a post deposit charred stake raised Mound of earth with pits as per instructions for a 1/4 Sec Cor. in Ravine N.W.
80.00	Set post deposit charred stake raised mound of earth with pits as per instructions for the Cor. to Secs. 14. 15. 22 & 23

Land rolling
Soil 2nd rate

Township 17. N. R. 49. W. 6th P.M.

Chains	
	East on a random line between Secs. 14 & 23
	Va 14°30' E
40.00	Set a post for temporary 1/4 Sec cor.
80.02	Intersected the N & S. line 4 links South of the corner to Secs. 13. 14. 23 & 24
	From which corner I run S. 89°58' W. on a true line between Secs. 14 & 23
	Va 14°30' E
40.01	Set a limestone 15 x 8 x 5
	~~[illegible]~~
	as per instructions for a 1/4 Sec cor.
80.02	The corner to Secs. 14. 15. 22 & 23

Land quite hilly
Soil 2d rate

Township 17. N. Range 49. W. 6th P.M.

Chains	
	North between Sections 14 & 15
	Va 14°30' E
40.00	Set a lime Stone 18 x 10 x 5 a per instructions for a 1/4 Sec. cor.
80.00	Set a limestone 20 x 12 x 7 for the corner to Secs 10. 11. 14 & 15

Land rough & Hilly
Soil 2d rate

Township 17 N. R. 49 W. 6th P.M.

Chains	
	East on a random line between Sections 11 & 14 Va 14°30' E
40.00	Set a post for temporary 1/4 Sec Cor.
60.10	Regine N.W.
80.10	Intersected the N. & S. line 12 links South of the corner to Sections 11, 12, 13 & 14 From which Cor I run S. 89.55 W on a true line between Secs. 11 & 14
20.00	Regine N.E. Va 14°30' E
40.05	Set a limestone 16 X 7 X 5 as per instructions for a 1/4 Sec Cor:
80.10	The corner to Secs. 10, 11, 14 & 15

Land broken
Soil 2nd rate

Township 17 N. R. 49 W. 6 P.M.

Chains	
	North between Sections 10 & 11 Va 14°30' E
40.00	Set a lime stone 14 X 10 X 8 after instructions for a 1/4 Sec Cor:
80.00	Set a Limestone 24 X 10 X 10 as per instructions for the Cor to Secs. 2, 3, 10 & 11

Land Rough & Rocky
Soil 2nd rate

Township 17 N. R. 49 W. 6th P.M.

Chains	
	East on a random line between Secs 2 & 11
30.04	Ravine bears N.W. Va 14°30' E
40.00	Set a post for temporary 1/4 Sec cor:
80.04	Intersected the N. & S. line 21 links South of the corner to Secs 1, 2, 11 & 12
	From which corner I run S 89°51' West on true line between Secs 2 & 11
	Va 14°30' E
40.02	Set a Limestone 18 X 15 X 5 as per instructions for a 1/4 Sec corner
50.00	Ravine bears N.W.
80.04	The corner to Secs 2, 3, 10 & 11

Land very hilly Soil 2d rate

Township 17 N. R. 49 W 6th P.M.

Chains	
	North between Secs 2 & 3 On a random line. Va 14°30' E
40.00	Set a post for temporary 1/4 Sec. cor:
80.15	Intersected the North boundary of the Township 14 links East of the corner to Secs 2 & 3
	From corner I run S. 6' E on true line between Secs 2 & 3
	Va 14°30' E
40.15	Set a post Deposited a Charred Stake, raised Mound of earth with pits as per instructions for a 1/4 Sec cor
80.15	The corner to Sec 2, 3, 10 & 11

Land Broken Soil 2d rate

April 8th 1873

Township 17 N. R 49 W. 6th P.M.

Chains	
	North between Secs 33 & 34 Va 14°30' E
40.00	Set post deposit charred stake. Raised mound of Earth with pits as per instructions for a ¼ Sec. Cor:
80.00	Set post deposit charred stake raised Mound of earth with pits as per instructions for the Corner to Secs. 27, 28, 33 & 34
	Land nearly level Soil 2nd rate

Township 17 N. R 49 W. 6th P.M.

Chains	
	East on a random line between Sections 27 & 34 Va 14°30' E
40.00	Set a post for temporary ¼ Sec Cor:
80.00	Intersected N & S. line 10 links South of the Corner to Secs. 26, 27, 34 & 35 — From which corner I run S. 89°56' W. on a true line Between Secs 27 & 34 Va 14°30' E
40.00	Set a post deposited a charred Stake and raised mound of earth with pits as per instructions for a ¼ Sec. Cor:
80.00	The corner to Secs. 27, 28, 33 & 34
	Land nearly level Soil 2nd Rate:

Township 17 N. R 49 W. 6th P.M.

Chains	
	North between Secs. 27 & 28 Va 14° 30' E
40.00	Set a post deposited a charred stake raised mound of earth ~~with~~ pits as per instructions for a 1/4 Sec cor.
80.00	Set post deposit charred stake raised mound of Earth with pits as per instructions for the corner to Sections 21. 22. 27 & 28
	Land rolling Soil 2d rate

Township 17 N. R. 49 W. 6th P.M.

Chains	
	East on a random line Bet Secs 22 & 27 Va 14° 30' E
40.00	Set a post for temporary 1/4 Sec cor
79.95	Intersected the S & S. line 12 links South of the corner to Secs. 22. 23. 26 & 27 From which corner I run S. 89° 55' W. on true line Between Secs 22 & 27 Va 14° 30 E
39.97½	Set post deposit charred stake raised mound of Earth with pits as per instructions for a 1/4 Sec cor
79.95	The corner to Sections 21. 22. 27 & 28
	Land rolling Soil 2d rate

Township 17. N. R. 49. W. 6th P.M.

Chains	
	North bet Sec 21 & 22
	Va 14°30' E
40.00	Set post deposited charred
	Stake raised mound of Earth
	with pits as per instructions
	for a 1/4 Sec Cor:
60.00	Drain bears S.W.
80.00	Set post deposited charred
	Stake raised mound of earth
	with pits as per instructions for
	the Corner to Secs
	15. 16. 21 & 22
	Land broken
	Soil 2nd rate:

Township 17. N. R. 49. W. 6th P.M.

Chains	
	East on a random line
	bet Secs 15 & 22
	Va 14°30' E
40.00	Set post for temporary 1/4 Sec
	Cor-
80.04	Intersected the N & S line 14
	links South of the cor to
	Secs 14. 15. 22 & 23
	From which cor Drain
	S. 89°54' W. on a true line
	Bet. Secs 15. & 22.
	Va 14°30' E
40.02	Set a Limestone
	15 x 10 x 10
	as per instructions for a
	1/4 Sec. Cor:
80.04	The Corner to Secs
	14. 15. 21. & 22
	Land quite rough & broken
	Soil 2nd rate

Township 17 N. R 49. W 6th P.M.

Chains	North Bet Sec 15 & 16 va 14°30' E
18.00	Enter Ravine bears N. 20° E
27.00	left gravely bed of drain
40.00	Set a post deposited charred Stake raised Mound of earth with pits as per instructions for a 1/4 Sec Cor
62.00	Ravine bears East
80.00	Set a post deposited a charred Stake raised Mound of Earth with pits as per instructions for the corner to Secs 9. 10. 15 & 16

Land broken
Soil 2nd rate

Township 17 N. R. 49 W 6th P.M.

Chains	East on a random line Bet Sec 10 & 15 va 14°30' E
17.90	Drain bears N.E.
40.00	Set post for temporary 1/4 Sec Cor.
79.90	Intersected the 1 & 8 line 12 links South of the Cor. to Secs. 10. 11. 14 & 15
	From which corner I run S. 89°55' West on a true line Bet Sec 10 & 15 va 14°30' E
39.95	Set a lime stone 18 x 15 x 6 as per instructions for a 1/4 Sec. Cor.
62.00	Drain bears N.E.
79.90	To the corner to Secs 9. 10. 15 & 16

Land rough & Rocky
Soil 2nd rate

Township 17. N. R 49. W. 6th P.M.

Chains	
	North bet. Sec 9 & 10
	Va 14°30' E
20.00	Ravine bears East
40.00	Set a post deposit charred Stake raised Mound of Earth with pits as per instructions for a ¼ Sec. Cor:
80.00	Set a limestone 15 x 12 x 10 as per instructions for the Corner to Secs. 3. 4. 9 & 10
	Land broken Soil 2nd rate

Township 17. N. R. 49. W. 6th P.M.

Chains	
	East on a random line Bet Sec 3 & 10
	Va 14°30' E
40.00	Set a post for temporary ¼ Sec: Cor:
79.94	Intersected the N. & S. line 10 links South of the cor to Secs 2. 3. 10 & 11
	From which corner I run S. 89°56' West on a true line Bet Secs 3 & 10
	Va 14°30' E
39.97	Set a lime Stone 15 x 10 x 8 in (Sandy bed of Ravine) as per instructions for a ¼ Sec Cor:
79.94	To the corner of Sections 3. 4. 9 & 10
	Land broken Soil 2nd rate

Township 17 N. R 49 W 6th P.M.

Chains	
	North on a rand om line Bet Secs 3 & 4 Va 14° 30' E
40.00	Set a post for temporary ¼ Sec. cor:
80.10	Intersected the North boundary of the Township 21 links East of the cor to Secs 3 & 4 From which corner I run S. 9' E on a true line Bet Secs 3 & 4 Va 14° 30' E
40.10	Set a lime Stone 12x10x8 as per instructions for a ¼ Sec cor:
80.10	To the cor to sec 3.4.9 & 10 -

Land broken
Soil 2d rate

April 9th 1873

Township 17. N. R. 49. W. 6th P.M.

Chains	
	North bet. Secs 32 & 33 Va 14° 30' E
40.00	Set a post deposited charred Stake raised mound of Earth with pits as per instructions for a ¼ Sec: cor:
80.00	Set a post deposited a charred Stake raised mound of earth with pits as per instructions for the corner to Secs 28. 29. 32 & 33

Land nearly level
Soil 2d rate

Township 14. N.R 49 W. 6th P.M.

Chains	
	East on a random line Bet Sec 28 & 33 Va 14°30' E
40.00	Set a post for temporary ¼ Sec: cor:
62.96	Old Indian Trail bears N & S
79.96	Intersected the N. & S. line at the corner to Secs 27. 28. 33 & 34
	From which corner I run West on a true line Bet Secs 28 & 33 Va 14°30' E
17.00	Old Indian Trail bears N & S
39.98	Set a post deposit charred stake raised mound of earth with pits as per instructions for a ¼ Sec: cor:
79.96	To the Corner to Secs 28. 29. 32 & 33
	Land level Soil 2nd rate

Township 14 N. R 49 W. 6th P.M.

Chains	
	North bet Secs 28 & 29 Va 14°30' E
40.00	Set a post deposit charred stake raised mound of earth with pits as per instructions for a ¼ Sec: cor:
80.00	Set a post deposit charred stake raised mound of earth with pits as per instructions for the corner to Sections 20. 21. 28 & 29
	Land level Soil 2nd rate

Township 17. N. R 49. W. 6th P.M.

Chains	East on a random line
	Bet Secs 21 & 28 V. 14° 30' E
40.00	Set a post for temporary 1/4
74.00	Sec Cor: To Cold Indian Trail bears N 15
80.00	Intersected the N. & S. line 16 links South of the Corner to Secs
	21. 22, 27 & 28
	From which Corner I run S. 89°53' West on true line V. 14° 30' E
6.00	Old Indian trail N & S.
40.00	Set post deposit charred stake raised mound of earth with pits as per instructions for a 1/4 Sec cor:
80.00	To the Corner to Secs
	20. 21. 28 & 29

Land gently rolling
Soil 2nd rate

Township 17. N. R 49. W. 6th P.M.

Chains	North Bet Sec 20 & 21
	Va 14° 30' E
40.00	Set a post deposit charred stake raised mound of earth with pits as per instructions for a 1/4 Sec. cor:
80.00	Set post deposit charred stake raised mound of earth with pits as per instructions for the Corner to Secs
	16. 17. 20 & 21
	This corner stands on East hill side

Land rolling
Soil 2nd rate

Township 17. N. R. 49 W. 6th P.M.

Chains	East on a random line Bet Secs. 16 & 21 Va 14°30' E
40.00	Set a post for temporary ¼ Sec: Cor:
79.90	Intersected the N. & South line 15 links South of the Corner to Secs. 15. 16. 21 & 22
	From which corner I run S. 89°5-4' West on the line Bet Secs 16 & 21 Va 14°30' E
39.95	Set post deposit charred stake raised Mound of earth with pits as per instructions for a ¼ Sec: Cor:
79.90	To the Corner to Secs. 16. 17. 20 & 21

Land rolling
Soil 2d rate

Township 17. N. R 49. W. 6th P.M.

Chains	North bet Secs. 16 & 17 Va 14°30' E
40.00	Set a Limestone 16x8x5 as per instructions for a ¼ Sec: Cor:
80.00	Set a limestone 20x10x8 as per instructions for the cor to Secs. 8. 9. 16 & 17

Land rough & Rocky
Soil 2d rate

Township 17. N. R. 49 West 6th P.M.

Chains	
	East on a random line Bet Secs. 9 & 16 Va 14°30' E
40.00	Set a post for temporary 1/4 Sec Cor:
79.92	Intersected the A. & S. line 14 links South of the corner to Secs. 9. 10. 15 & 16
	From which corner I run S. 89°54' W on true line Bet Secs. 9 & 16 Va 14°30' E
39.96	Set a limestone 18 X 16 X 10 as per instructions for a 1/4 Sec Cor:
79.92	To the Corner to Sections 8. 9. 16 & 17
	Land rough & Broken Soil 2nd rate

Township 17. N. R. 49 W. 6th P.M.

Chains	
	North Between Secs. 8 & 9 Va 14°30' E
40.00	Set a Limestone 16 X 8 X 5 as per instructions for a 1/4 Sec cor
80.00	Set a post deposit charred stake raised mound of earth with pits as per instructions for the corner to Sections 4. 5. 8 & 9
	Land broken or rolling Soil 2nd rate

Township 17. N. R. 49 W. 6th P.M.

Chains	
	East on a random line Bet Secs 4 & 9 Va 14°30' E
40.00	Set a post for temporary ¼ Sec: cor:
80.00	Intersected the N. & S. line at the corner to Secs 3. 4. 9 & 10
	From which corner I run East on true line Bet Secs 4 & 9 Va 14°30' E
40.00	Set post deposit charred stake, raised Mound of earth with pits as per instructions for a ¼ Sec: Cor:
80.00	To the Corner to Sections 4. 5. 8 & 9
	Land rough & Rocky Soil 2nd rate

Township 17 N. R. 49 W. 6th P.M.

Chains	
	North on a random line Bet Secs 4 & 5 Va 14°30' E
40.00	Set a post for temporary ¼ Sec cor:
80.12	Intersected the North boundary of the Township 25 links East of the corner to Secs 4 & 5
	From which corner I run S. 11' E on a true line Bet Sections 4 & 5 Va 14°30' E
40.12	Set a post and raised mound of small Stone around it in lieu of pits for a ¼ Sec. corner.
80.12	To the Corner to Secs 4. 5. 8 & 9
	Land broken Soil 2nd rate
	April 10th 1873

Township 17. N. R. 49. W. 6th P.M.

Chains	North Bet Sec 31 & 32
	Va 14°30'E
40.00	Set post deposit charred stake raised mound of earth with pits as per instructions for a 1/4 Sec: cor:
80.00	Set post deposit charred stake raised mound mound of earth with pits as per instructions for the corner to sections 29.30.31 & 32

Land level
Soil 2d rate

Township 17 N. R. 49 W. 6th P.M.

Chains	East on a random line Bet Secs 29 & 32
	Va 14°30'E
40.00	Set a post for temporary 1/4 Sec cor
64.06	To old military road N and South
80.06	Intersected the N. & S. line at the corner to sections 28.29.32 & 33
	From which corner I run West on true line Bet. Secs 29 & 32
	Va 14°30'E
~~40.00~~	~~To Old military road N. & S.~~
40.03	Set a post deposit charred stake raised mound of earth with pits as per instructions for a 1/4 Sec cor:
80.06	To the corner to Secs 29.30.31 & 32

Land level
Soil 2d rate

Township 17 N R 49 W 6th P.M.

Chains	
	West on a random line Bet Sec 30 & 31 Va 14°30' E.
40.00	Set a post for temporary ¼ Sec cor
79.90	Intersected the West boundary of the Township 7 links North of the corner to Secs 30 & 31 From which corner I run N. 89°57' E on a true line Bet Sec 30 & 31 Va 14°30' E
39.90	Set a post deposit a charred Stake raised Mound of earth from pits as per instructions for a ¼ Sec cor
79.90	To the corner to Sections 29, 30, 31 & 32

Land nearly level
Soil 2nd rate

Township 17 N. R. 49 West 6th P.M.

Chains	
	North between Secs 29 & 30 Va 14°30' E
40.00	Set a post deposit a charred Stake raised mound of earth with pits as per instructions for a ¼ Sec cor.
80.00	Set a post deposit charred Stake raised Mound of Earth with pits as per instructions for the Corner to Sections 19, 20, 29 & 30

Land level
Soil 2nd rate

Township 17 N. R. 49 W. 6th P.M.

Chains	
	East on a random line Bet Secs 20 & 29 Va 14°30' E
40.00	Set a post for temporary ¼ Sec cor:
74.00	To old Military road N & S.
80.00	Intersected the N & S line 19 links South of the corner to Sections 20, 21, 28 & 29
~~4.00~~	From which corner I run S. 89°52' West on true line Bet Sec 20 & 29 Va 14°30' E
~~6.00~~	To old Military Road N & S.
40.00	Set a post deposit charred stake raised mound of earth with pits as per instructions for a ¼ Sec. cor:
80.00	To the Corner to Sections 19, 20, 29 & 30

Land nearly level
Soil 2nd rate

Township 17 N. R. 49 West 6th P.M.

Chains	
	West on a random line Bet Secs 19 & 30 Va 14°30' E
40.00	Set a post for temporary ¼ Sec cor:
79.79	Intersected the West boundary of the Township at the corner to Sections. 19 & 30
	From which cor I run East on a true line Bet Secs. 19 & 30 Va 14°30' E
39.79	Set a post deposit charred stake raised mound of earth with pits as per instructions for a ¼ Sec. cor:
79.79	To the Corner to Sections 19, 20, 29 & 30

Land gently rolling
Soil 2nd rate

Township 17 N R 49 W. 6th P.M.

Chains	
	North Bet Secs 19 & 20
	Va 14°30'
40.00	Set post deposit charred stake raised mound of earth with pits as per instructions for a ¼ Sec. Cor:
80.00	Set post deposit charred stake raised mound of earth with pits as per instructions for the Corner to Sections 17, 18, 19, and 20
	Land rolling
	Soil 2nd rate

Township 17 N. Range 49 W. 6th P.M.

	East on a random line
	Bet Secs 17 & 20
	Va 14°30' E
40.00	Set a post for temporary ¼ Sec
60.98	Cor: to Old Military Road. N.W. & S.E.
79.98	Intersected the N. & S. line
	at the corner to Sections
	16, 17, 20 & 21
	From which corner I run
	West on a true line
	Bet Secs 17 & 20
	Va 14°30' E
19.00	To Old Military road N.W. & S.E.
39.99	Set a post deposit charred stake raised mound of Earth with pits as per instructions for a ¼ Sec. cor:
79.98	To the corner to Sections
	17, 18, 19 & 20.
	Land broken
	Soil 2nd rate

Township 17. N. R 49. West of 6th P.M.

Chains	
	West on a random line Bet Secs. 18 & 19 Va 14°30' E
40.00	Set a post for temporary 1/4 Sec corner:
79.70	Intersected the West boundary of the Township 14 links North of the Corner to Sections 18 & 19
	From which corner I run N 89°54' E on a true line Bet Secs 18 & 19 Va 14°30' E
39.70	Set a line stone 18X10X7 as per instructions for a 1/4 Sec cor:
79.70	To the corner to Sections 17.18.19 & 20
	Land Rolling & Rocky Soil 2nd rate

Township 17 N R 49 W. 6th P.M.

Chains	
	North Bet Secs. 17 & 18 Va 14°30' E
40.00	Set a line stone 24X14X12 as per instructions for a 1/4 Sec cor:
45.00	Ravine bears N.W.
51.50	Ravine bears N.W.
80.00	Set post deposit charred Stake raised Mound of earth with pits as per instructions for the corner to Sections 7.8.17 & 18
	Land broken Soil 2nd rate

Township 17 N. R. 49 W. 6th P.M.

Chains	
	East on a random line Bet Secs. 8 & 17 Va 14°30' E
40.00	Set a post for temporary 1/4 Sec. Cor:
80.06	Intersected the N & S line at the Corner to Sections 8. 9. 16 & 17 From which corner I run West on a true line Bet Secs. 8 & 17 Va 14°30' E
40.03	Set a post deposit charred stake, raised mound of earth with pits as per instructions for a 1/4 Sec. cor.
80.06	The corner to sec 7. 8. 17 & 18
	Land broken Soil 2d rate

Township 17 N. R. 49 W. 6th P.M.

Chains	
	West on a random line Bet Secs. 7 & 18
19.62	Ravine N. W. Va 14°30' E
40.00	Set a post for temporary 1/4 Sec. Cor
69.62	perpendicular Bluff 50 ft face
76.62	Ravine bears North
79.62	Intersected the West boundary of the Township at the corner to Secs. 7 & 18 From which cor: I run East on a true line Bet Sec 7 & 18 Va 14°30' E
5.00	Ravine bears North
18.00	Perpendicular Bluff 50 ft face
39.62	Set a line stone 18 x 9 x 6.
60.00	Ravine N. W.
79.62	To the corner of Sections 7. 8. 17 & 18
	Land very rough Soil 2d rate

Towrsh 17 N.R. 49 W. 6th P.M.

Chains	North between Secs. 7 & 8 Va 14°30' E
28.50	To old military road N.W.
40.00	Set a post deposit charred stake raised mound of earth with pits as per instructions for a 1/4 Sec. Cor:
80.00	Set a post deposit charred stake raised mound of earth with pits as per instructions for the corner to Secs. 5.6.7 & 8

Land rolling
Soil 2nd rate

Township 17. N.R. 49. W. 6th P.M.

Chains	East on a random line Bet Secs. 5 & 8 Va 14°30' E
~~40.00~~	
40.00	Set a post for temporary 1/4 Sec Cor:
80.10	Intersected the N & S line 4 links south of the Corner to Secs. 4. 5. 8 & 9 From which corner I run S. 89°58' W. on true line Bet Secs. 5 & 8 Va 14°30' E
40.05	Set a post deposit charred stake raised mound of earth with pits as per instructions for a 1/4 Sec Cor:
80.10	To the Cor to Secs. 5.6.7 & 8

Land Hilly
Soil 2nd rate

Township 17. N. R 49. W. 6th P.M.

Chains	
	West on a random line Bet Sec 6 & 7 Va 14°30' E
5.50.	To old Military road, bears N. W. & S.E.
40.00	Set a post for temporary 1/4 Sec. Cor:
79.50	Intersected the West boundary of the Township 5 links North of the corner to sections 6 & 7 From which corner I run N 89°58' E. on true line Bet Secs 6 & 7 Va 14°30' E
39.50	Set a Limestone 20 X 10 X 8 as per instructions for a 1/4 Sec Cor
~~74.00~~	~~Old Military road N. W. & S.E.~~
79.50	To the corner to sec 5. 6. 7. & 8

Land broken
Soil 2nd rate

Township 17. N. Range 49 W. 6 P.M.

Chains	
	North on a random line Bet Sec 5 & 6 Va 14°30' E
40.00	Set a post for temporary 1/4 Sec. Cor:
80.10	Intersected the North boundary of the Township 15 links East of the corner to secs 5 & 6 From which corner I run South 6' E on true line Bet Secs 5 & 6 Va 14°30' E
40.10	Set a post deposit charred stake raised mound of earth with pits as per instructions for a 1/4 Sec Cor
80.10	To the corner to sec 5. 6. 7 & 8

Land rolling
Soil 2nd rate

April 11th 1873

General Description

The two South tiers of Sections in this Township are high table land Gently rolling and about 600 ft above Platte river The surface well covered with buffalo & Bunchgrass there is no durable Water seen within the limits of this Township and but few trees which are in Sec 18

The north part of the Township is rather broken with plenty of rock in many places:

A good grazing ground as water is plenty but a short distance north of the Township.

April 11th 1873

General description of Township 17 North of Range 49 West of the 6th principal Meridian

The two, south tier of sections is high table land gently rolling and 600 hundred feet above the Platte River, and is generally well clothed with Buffalo & bunch grass There is no durable water seen within the limits of the Township and but few trees on sec 18. The northern part of the Township is hilly and rocky in places A good grazing ground as water is plenty not far to the North of the Township

Aug 8: 1898.

It seems the above was copied on opposite page. Gift

A list of names of individuals employed to assist in running marking measuring the lines and corners described in the foregoing field notes of the subdivision lines of Township 17 North of Range 49 West of the 6th principal Meridian in the state of Nebraska showing the respective capacities in which acted Tom M Lakunyan Chainman John Center Chainman Henry Travell Moundsman Benjamin Whitson Moundsman

We hereby certify that we assisted Jno W La Mangan Deputy surveyor in surveying the subdivision lines of Township 17 North of Range 49 West of the 6th principal Meridian in the state of Nebraska and that said Township has in all respects

Lambert
Louisville Louisville Cay
Hamilton Dist
Franklin Monroe
Franklin Monroe

find where this belongs
Gift

to the best of our knowledge and belief well and faithfully surveyed and the boundary monuments planted according to the instructions furnished by the Surveyor General

John Latimyer Chainman
Jabez Carter Chainman
Henry Wavell Monumentman
Benjamin Whitson "

Sworn and subscribed to before me this 24th day of May 1873

James Bellon
Clerk of the District Court
for Lincoln County Nebraska

I Ira W Latimyer Deputy Surveyor do solemnly swear that in pursuance of of a joint Contract Wherein Ira W Latimyer and Walter C Campbell are joint Contractors with E C Cunningham Surveyor General of the Public lands of the United States for the States of Iowa and Nebraska. Bearing Date Augt. 15th 1872 I have well, faithfully and truly in my own proper person and in strict conformity with the instructions furnished by the Surveyor General, the Surveying Manual and the Laws of the United States Surveyed all those parts or portions of the Subdivision lines of

Township 17 North of Range
49 West of the 6th Prince
Meridian in the State of
Nebraska as are represented
in the foregoing Field Notes
as having been surveyed
under my direction; and
I do further solemly swear
that all the corner of said
survey have been esta
=blished and perpetuated
in strict accordance with
the Surveying Manual
and printed instructions
and that the foregoing are
the true and original
field Notes of such Sur

Ira W La Munyon
Deputy Surveyor

Sworn and subscribed to this 24 day
of May 1873

James Bellon
Clerk of the District Court
for Lincoln County Nebraska

Surveyor General Office
Plattsmouth 1873

The foregoing field Notes
of the survey of the Sub-
division Lines of Township
No 17 N. Range No 49 West
of the 6th P.M. in the State
of Nebraska Executed by
Ira La Munyon under joint
Contract No 67 dated August
15. 1872. Wherein Ira W Lamunyon
and Walter C. Campbell are
joint Contractors: in the month
of April 1873. having been
critically examined the
necessary corrections and
explanations made the
said field Notes and surveys
they describe are hereby
approved.

Surveyor General.

Field Notes
of
The Survey and Subdivision
of
Township No 18 North of Base Line
of
Range No 49. West of 6th P.M.
in the
State of Nebraska

Executed
By W Jewett Sanger Deputy Surveyor
under joint contract No. 77. dated
May 2d 1873.

Survey
Commenced June 23. 1873
Completed June 27. 1873.

List of Names
Of persons employed to assist
in the execution of the above
surveys. — Showing the
respective capacities in which
they acted — over.

Names

John Sherman } Chain
Dan Thouvenel }
Abner. S. Johnson. Monuder
Frank Hebert. Flagman

Index Diagram
Town 18 N. R 49 W

6	60	5	44	4	33	3	22	2	11	1
59		58		43		32		21		10
7	57	8	42	9	31	10	20	11	9	12
56		55		41		30		19		8
18	54	17	40	16	29	15	18	14	7	13
53		52		39		28		17		6
19	51	20	38	21	27	22	16	23	5	24
50		49		37		26		15		4
30	48	29	36	28	25	27	14	26	3	25
47		46		35		24		13		2
31	45	32	34	33	23	34	12	35	1	36

To determine the proper adjustment of my compass for subdeving this Township I commence at the cor. to Townships No 17 & 18. N. Ranges No 48 & 49 West. and run
North on the Range line along the East Boundary of sec 36.
Va. 15° 10' E.

39.95 To Gr. sec cor
79.80 To Cor to sec's 25 & 36
To retrace this line or run parallel thereto my compass must be adjusted to a Va of.
Va. 15° 10'

Township No 18 N

Chs	
	From the cor. to sec. 35 & 36. on the south Boundary of the Township I run.
	North between sec. 35 & 36. Va 1 15, 1 0' E
12.00	Ravine course West –
38.00	Ravine course West –
40.00	Set Limestone 14 x 10 x 4 – 7 in. in dep marked 1/4 for qr sec cor
79.00	Ravine course N. W.
80.00	Set Limestone 42 x 22 x 4 – 18 in dep marked 5 on N. 1 on South. 1 on E. and 5 on W side for cor to sec. 25 26. 35 & 36.
	Land rolling soil 2nd rate.

Range 49 W –

Chs	
	East on a random line between sec 25 & 36. Va. 1.5° 10' E
40.00	Set stone for temporary qr sec cor.
79.91	Intersect East Boundary of Township 32. Lts south of cor to sec. 25 & 36. from which cor I run.
	S 89° 46' West on a true line between sec. 25 & 36. Va. 1 5' 10' E
39.95	Set Limestone 16 x 9 x 4, – 6 in. dep marked 1/4 for qr sec cor.
79.91	Corner to sec. 25 26. 35 & 36.
	Land rolling soil 2nd rate

Township No 18

Chains	
	North between sec° 25 & 26. Va. 15° 10' E
38.00	Leave valley Land N.E. & S.W. Enter valley.
40.00	Set Limestone 14 x 9 x 5 - 7 in: deep marked 1/4 for gr. sec. cor.
80.00	Set post 3 x 3 in: x 4 feet, 12 in: deep. deposit charred stake raised mound of Earth 3 feet high from pits 12 x 24 in: x 12 in: deep. for cor to sec° 23. 24. 25 & 26.
	Land South & W side valley 2nd rate Balance valley 2nd rate

Range No 49 W.

Chs	
	East on a random line between sec° 24 & 25. Va. 15° 40' E
38.00	Leave valley enter valley Land bears N.E. & S.W.
40.00	Set post for temporary gr. sec. cor.
80.03	Intersect East Boundary of Township 28. Lks N. of cor to sec° 24 & 25. from which cor I run.
W.	N 89° 48' West on a true line between sec° 24 & 25. Va 15° 10' E
40.01	Set post 2 x 3 in: x 4 ft. 12 in: deep deposit charred stake raised mound of Earth 3 feet high from pits 12 x 24 in: x 12 in: deep. for gr. sec. cor.
80.03	Corner to sec° 23. 24 25 & 26.
	W 1/2 valley. East 1/2 rolling soil 2nd rate

Township No 18 N

Chs	
	North between sec 23 & 24. Va 15° 10' E
40.00	Set post 2 x 3 in: x 4 ft: 12 in: dep. deposit charred stake raised mound of earth 2 feet high from pits 12 x 24 in: x 12 in: dep. for gr. sec. cor.
80.00	Set post 3 x 3 in: x 4 ft: 12 in: dep. deposit charred stake raised mound of earth 2 ft high from pits 12 x 24 in: x 12 in: dep. for cor to sec 13. 14. 23. & 24
	Land rolling soil 2nd rate

Range No 49 W.

Chs	
	East on random line between sec 13 & 24 Va. 15° 10' E
40.00	Set post for temporary gr sec. cor.
79.74	Intersect East Boundary of Township 16 Lks south of cor. to sec 13 & 24. from which cor. I run S 89° 53' West on a true line between sec 13 & 24 Va 15° 10' E
39.87	Set post 2 x 3 in: x 4 ft: 12 in: dep deposit charred stake raised mound of Earth 2 feet high from pits 12 x 24 in: x 12 in: dep. for gr sec cor.
79.74	Corner to sec 13. 14. 23 & 24
	Land rolling valley soil 2nd rate.

Township No 19 N

Chs	North between sec. 13 & 14 Va. 15° 10' E
40.00	Set post 2x3 in: x 4 ft. 12 in: deep deposit charcoal stake raised mound of earth 3 ft. high from pits 12x24 in: x 12 in deep for qr. sec. cor.
80.00	Set post 3x3 in: x 4 ft. 12 in: deep. deposit charcoal stake raised mound of Earth 3 ft. high from pits 12x24 in x 12 in: deep. for Cor to sec° 11, 12, 13, & 14
	Land rolling
	Soil 2nd rate

Range No 4 W

Chs	East on a random line between sec° 12 & 13. Va 15° 10' E
40.00	Set post for temporary qr. cor:
79.92	Intersect East Boundary of Township 14 Lks South of Cor to sec° 12 & 13, from which cor. I ran.
	S 89° 56' West on a true line between sec° 12 & 13. Va 15° 10' E
39.96.	Set post 3x3 in: x 4 ft. 12 in: deep deposit charcoal stake raised mound of Earth 3 ft high from pits 12x24 in x 12 in: deep for qr. sec. cor.
79.92	Cor to sec° 11, 12, 13 & 14
	Land rolling soil 2nd rate

Township No 18 N

Chs	
	North between secs 11 & 12. Va. 15° 10' E
40.00	Set Sandstone 14×11×4 – 7 in deep. marked 1/4 for gr. sec. cor.
80.00	Set Sandstone 15×11×4. – 7 in: deep. marked 1 on N. 5 on S. 1 on E. and 5 on West side for cor to secs 1. 2. 11 & 12.
	Land rolling soil 2nd rate.

Range No 49 W

Chs	
	East on a random line between secs 1 & 12. Va. 15° 10' E
40.00	Set stone for temporary gr sec cor
80.13	Intersect East Boundary of Township 9. Lks North of cor. to secs 1. 2. 11. & 12. from which cor. I run. N. 89° 5 6' West on a true line bet. secs 1 & 12. Va. 15° 10' E
40.06	Set Sandstone 13×12×9. – 7 in: deep. marked 1/4 for gr. sec. cor.
80.13	Corner to secs 1. 2. 11. & 12.
	Land rolling
	Soil 2nd rate
	June 23rd 1873

Township No 18 N

Chs	
	North on a random line between sec° 1 & 2, Va. 15° 10' E
40.00	Set post for temporary qr. sec. cor.
79.24	Intersect North Boundary of Township 28, Lks West of cor to sec° 1 & 2, from which cor. I ran.
	South 12' West on a true line between sec° 1 & 2 Va 15° 10' E
39.24	Set Sandstone 14×9×7. – 7 in: deep marked 1/4 for qr sec. cor.
79.24	Cor in to sec° 1, 2, 11, & 12.
	Land rolling soil 2nd rate,
	June 23. 1873

Range No 49 W

Chs	
	North between sec° 34 & 35 Va 15° 10' E
40.00	Set Sandstone ×13×11×5, – 6 in: deep. marked 1/4 for qr. sec. cor.
80.00	Set post 3×3 in: ×4 feet, 12 in, deep deposit charred stake raised mound of Earth 3 feet high from pits 12× 24 in: ×12 in: deep. for cor to sec° 26, 27, 34 & 35
	Land rolling soil 2nd rate.

Township No 18 N

Chs	
	East on a random line bet. sec° 26 & 35. Va. 15° 10' E
20.00	Leave rolling land enter valley N W & S.E.
40.00	Set stone for temporary gr. sec. cor.
42.00	Small spring Branch 5 Lks wide course North. 25
67.50	Leave valley enter rolling land bears N & S.
79.44	Intersect N & S. line 28 Lks South of cor to sec° 25. 26. 35 & 36. from which cor. I run.
	S 89° 48' West on a true line between sec° 26 & 35 Va. 15° 10' E
39.72	Set Limestone 16 x 9 x 4. - 8 in: deep marked 1/4 for gr. sec. cor.
79.44	Corner to sec° 26. 27. 34 & 35
	Land rolling soil 2nd rate.

Range No 49 W

Chs	
	North between sec° 26 & 27. Va. 15° 10' E
40.00	Set post 2 x 3 in: x 4 ft. 12 in: deep deposit charred stake raised mound of earth 3 ft high from pits 12 x 24 in x 12 in: deep for gr. sec. cor.
80.00	Set post 3 x 3 in: x 4 feet, 12 in: deep deposit charred stake raised mound of Earth 3 feet high from pits 12 x 24 in: x 12 in: deep for cor. to sec° 22. 23. 26 & 27.
	Land rolling soil 2nd rate

Township No 18 N

Chs	
	East on a random line between sec° 23 & 26. Va. 15° 10' E
32.00	Leave rolling land enter creek bottom bears N & S
40.00	Set post for temporary qr sec. cor.
58.00	Dry bed of creek course North
79.80	Intersect N & S. line 23. Lks North of cor. to secs 23, 24 25 & 26. from which cor. I run. N. 89° 50' West on a true line bet secs 23 & 26. Va. 15° 10' E
39.90	Set Sandstone 16 × 10 × 4 – 8 in: deep. marked 1/4 for qr sec. cor.
79.80	Corner to secs 22. 23. 26 & 27.

Land East 1/2 valley West 1/2 rolling soil 2nd rate

Range No 49 W

Chs	
	North between sec° 22 & 23 Va. 15° 10 E
40.00	Set post 2 × 3 × 4 ft. 12 in: deep deposit charred stake raised mound of earth 3 ft. high from pits 12 × 24 in: × 12 in: deep for ~~qr to sec~~ cor.
80.00	Set Sandstone 12 × 9 × 7 – 6 in: deep. marked 3 on N. 3 on S. 2 on E and 4 on W. side for cor to secs 14, 15, 22 & 23.

Land rolling soil 2nd rate

Township No 18 N

Chs	
	East in a random line between sec° 14 & 23. Va 15° 10' E
3 10.00	Leave rolling & Enter Valley land N. W. & S. E.
4 31.42	Bed of dry run, course N. W.
40.00	Set post for temporary qr sec. cor.
7 79.84	Intersect N. & S. line 36 Lks South of cor. to sec° 13, 14, 23 & 24 from which cor. I run. S 89° 45' West on a true line bet. sec° 14 & 23. Va 15° 10' E
3 39.92	Set Sandstone 12x12x7.-6 in. deep- marked 1/4 for qr. sec. cor.
7 79.84	Corner to sec° 14, 15, 22 & 23.

Land mostly rolling Valley soil - 2nd rate.

Range No 49 W

Chs	
	North between sec° 14 & 15 Va - 15° 10' E
18.00	Leave upland & Enter rolling bottom N. W. & S. E.
40.00	Set Sandstone 12x9x7.-6 in. deep. marked 1/4 for qr sec. cor.
48.00	Bed of dry run, course N. W.
5 7.00	Set Sandstone 14x9x5.- 7 in. deep. marked 2 on N. 4 on S. 2 on E and 4 on W. side for cor to sec° 10, 11, 14 & 15

Land rolling Valley soil good 2nd rate

Township No 18 N

Chs	
	East on a random line between sec° 11 & 14 Va. 15° 10' E
40.00	Set stone for temporary qr. sec. cor.
79.74	Intersect Hol. line 20. Lk. South of cor. to sec° 11, 12 13, & 14. from which cor I run S. 89° 51' West on a true line between sec° 11 & 14 Va 15° 10' E
39.87	Set sandstone 13 x 11 x 4. — 6 in: deep. marked 1/4 for qr sec. cor.
79.74	Cross to sec° 10. 11. 14 & 15

Land rolling soil 2nd rate

Range No 4 of W

Chs	
	North between sec° 10 & 11 Va 15° 10' E
40.00	Set post 2 x 3 in: x 4 ft. 12 in: deep deposit charred stake raised mound of earth 3 ft. high from pits 12 x 24 in: x 12 in deep for qr. sec. cor.
80.00	Set post 5 x 3 in: x 4 ft: 12 in: deep. deposit charred stake raised mound of earth 3 ft high from pits 12 x 24 in x 12 in: deep for cor to sec° 2. 3. 10 & 11

Land rolling soil 2nd rate.

Township No 18 N

Chs

East on a random line between sec° 2 & 11.
Va 15° 10' E

40.00 Set Stone for temporary qr. sec. cor.

79.68 Intersect N & S. line ~~between~~ 26 Lks South of cor to sec 1.2 & 11 & 12 from which cor I run
S 89° 49' West on a true line between sec° 2 & 11.
Va 15° 10' E

39.84 Set Sandstone 12 x 9 x 6. – 6 in. deep marked 1/4 for qr. sec. cor.

79.68 Cor to sec° 2, 3, 10 & 11

Land rolling

Soil 2nd rate.

Range No 4 9 W.

Chs

North on random line between sec° 2 & 3.
Va 15° 10 E

40.00 Set post for temporary qr sec cor.

78.84 Intersect North Boundary of Township 18 Lks East of cor to sec° 2 & 3. from which cor. I run
South 8' East on a true line between sec° 2 & 3.
Va. 15° 10' E.

38.84 Set post 2 x 3 in. x 4 ft. 12 in. deep deposit charred stake raised mound of earth 3 ft high from pits 12 x 24 in. x 12 in. deep for qr sec cor. —

78.84 Cor to sec° 2, 3, 10 & 11

Land rolling soil 2nd rate.
June 24 1873

Township No 18 N

Lks	
	North between sec. 33 & 34 Va 15° 10' E.
40.00	Set Sandstone 14 x 12 x 5. 7 in dep. marked 1/4 for qr sec cor.
172.00	Drain course N. W.
80.00	Set post 3 x 3 in. x 4 ft. 12 in. dep. deposit charcoal stake raised mound of Earth 3 feet high from pits 12 x 24 in + 12 in. deep for cor to sec. 27, 28, 33 & 34

Land rolling
Soil 2nd rate

Range No 4 W

Lks	
	East on a random line between sec. 27 & 34 Va 15° 10' E.
40.00	Set post for temporary 1/4 sec. cor.
79.64	Intersect N. & S. line 34 Lks S. of cor to sec. 26, 27, 34 & 35 from which cor. I run S. 89° 45' West on a true line between sec. 27 & 34. Va. 15° 10' E.
39.82	Set post 2 x 3 in. x 4 feet. 12 in. dep. deposit charcoal stake raised mound of Earth 3 feet high from pits 12 x 24 in. x 12 in. dep. for qr sec. cor.
79.64	Corner to sec. 27, 28, 33 & 34

Land rolling soil 2nd rate

Township No 18 N

Chs	
	North between sec. 27 & 28. Va. 15° 10' E
40.00	Set post 2x3 in: x4 feet, 12 in: deep, deposit charred stake raised mound of Earth 3 feet high from pits 12x24 in: x 12 in: deep for qr sec. cor.
45.00	small Ravine course N.W.
60.00	Ravine course N.W.
80.00	Set post 3x3 in: x4 feet, 12 in; deep. deposit charred stake raised mound of earth 3 feet high from pits 12x24 in x 12 in: deep for cor to sec. 21, 22, 27 & 28.
	Land rolling soil 2nd rate.

Range No 19 W

Chs	
	East on a random line between sec. 22 & 27. Va 15° 10' E
25.00	Ravine course S.W.
40.00	Set post for temporary qr sec. cor.
79.82	Indirect N. & S. line 29 Chs N. of cor. to sec. 22, 23, 26, 27, from which cor. I run West on a true line between sec. 22 & 27, Va. 15° 10' E.
39.91	Set post 2x3 in: x4 feet, 12 in: deep deposit charred stake raised mound of Earth 3 feet high from pits 12x24 in: x 12 in: deep for qr. sec. cor.
79.82	Cor. to sec. 21, 22, 27 & 28
	Land rolling soil 2nd rate.

Township No 18 N

Chs	
	North between sec. 21 & 22 Va 15° 10' E
40.00	Set post 2x3 in. x 4 feet, 12 in. dep. deposit charred stake raised mound of earth 3 feet high from pits 12x24 in. x 12 in. deep for qr. sec. cor.
80.00	Set post 3x3 in. x 4 feet, 12 in. deep. deposit charred stake raised mound of earth 3 feet high from pits 12x24 in x 12 in. deep for cor to sec. 15 16. 21 & 22.
	Land rolling Soil 2nd rate.

Range No 49 W

Chs	
	East on a random line between sec. 15 & 22 Va 15° 10' E
1.60	Enter High rolling land Hos
40.00	Set stone for temporary qr sec. cor.
80.05	Intersect Hos. line 10 Lks N. of cor. to sec 14, 15, 22 & 23 from which cor. I run N. 89° 56' West on a true line between sec. 15 & 22 Va 15° 10' E.
40.02	Set sand stone 10x9x7. – 5 in. deep marked 14 for qr sec. cor.
82.05	Corner to sec. 15, 16, 21 & 22.
	Land rolling Soil 2nd rate.

Township No 18 N

Chs	
	North between sec° 15 & 16. Va 15° 10' E
35.00	Bed of dry run bears NE & SW
40.00	Set post 2 x 3 in: x 4 feet 12 in: deep. deposit charred stake raised mound of Earth 3 feet high from pits 12 x 24 in x 12 in: deep for qr sec Cor.
80.00	Set post 3 x 3 in x 4 feet 12 in: deep deposit charred stake raised mound of Earth 3 feet high from pits 12 x 24 in x 12 in: deep for Cor to sec° 9, 10, 15 & 16.
	Land rolling soil 2nd rate.

Range No 49 W

Chs	
	East on a random line between sec° 10 & 15. Va. 15° 10' E.
40.00	Set stone for temporary qr sec. cor.
42.00	Bed of Dry run, course N.
80.10	Intersect Nor. line 20 Lks W of Cor. to sec° 10, 11, 14 & 15, from which cor. Drain.
	N 89° 51' West on a true line between sec° 10 & 15. Va 15° 10' E
40.05	Set Sand stone 12 x 10 x 5, - 6 in: deep. marked 1/4 for qr sec. cor.
80.10	Cor. to sec° 9, 10, 15 & 16.
	Land rolling Soil 2nd rate.

Township No 18 N.

Chs	
	North between sec° 9 & 10 Va 15° 10' E.
28.00	Dry run course East
32.00	Same run course S.W.
39.00	Same run course E.
40.00	Set post 2x3 in: x 4 feet. 12 in: dep. deposit charcoal stake raised mound of Earth 3 feet high from pits 12 x 24 in x 12 in: dep. for qr sec. cor.
80.00	Set post 3x3 in: x 4 feet. 12 in: dep. deposit charcol stake raised mound of Earth 3 feet high from pits 12 x 24 in: x 12 in: dep for Cor. to sec° 3, 4, 9 & 10.
	Land rolling Valley soil 2nd rate

Range No 19 W.

Chs	
	East between sec° 3 & 10. Va 15° 10' E
40.00	Set post for temporary qr. sec. cor.
45.00	Bed of Dry run course N.
80.06	Intersect N. & S. line 16 Chs N of cor. to sec° 2, 3, 10 & 11 from which cor. I run N 89° 53' West on a true line between sec° 3 & 10. Va 15° 10' E
40.03	Set post 2x3 in: x 4 feet 12 in: dep deposit charcol stake raised mound of Earth 3 feet high from pits 12 x 24 in x 12 in: dep for qr sec. cor.
80.06	Corner to sec° 3, 4, 9 & 10.
	Land rolling Valley soil 2nd rate

Township No 18 N

Chs	
	North on random line between secs 3 & 4 Va 15°.10' E
10.00	Ravine course East
40.00	Set post for temporary qr. sec. cor.
78.00	Intersect North Boundary of Township 44 Lks W of cor to secs 3 & 4, from which cor. I run — South ~~18~~ 19' W. on a true line between secs 3 & 4. Va 15°.10' E
38.00	Set post 2 x 3 in: x 4 feet, 12 in: deep. deposit charred stake raised mound of earth 3 feet high from pits 12 x 24 in: x 12 in: deep for qr sec cor.
78.00	Corner to secs 3, 4, 9 & 10.

Land rolling
Soil 2nd rate.
June 25 1873

Range No 49 W.

Chs	
	North between secs 32 & 33 Va 15°.10' E
40.00	Set Limestone 14 x 11 x 3½ 7 in: deep. marked 1/4 for qr sec. cor.
80.00	Set Limestone 15 x 12 x 3. — 7 in: deep. marked 5 on N. 1 on S. — 4 on E and 2 on W side for cor to secs 28. 29 32 & 33.

Land rolling soil 2nd rate.

Township No 18 N

Chs	
	East on a random line between sec° 28 & 33. Va 15° 10' E.
40.00	Set Stone for temporary qr. sec. cor.
80.00	Intersect N. & S. line 20 Lks. S. of cor to sec° 27, 28, 33 & 34 from which cor I ran
	S. 89° 51' West on a true line between sec° 28 & 33. Va 15° 10' E
40.00	Set Sandstone 12 x 10 x 7. — 6 in: dep. marked 1/4 for qr. sec. cor.
80.00	Cor. to sec° 28, 29, 32 & 33.
	Land rolling soil 2d rate.

Range No 4 W.

Chs	
	North between sec° 28 & 29 Va 15° 10' E.
40.00	Set post 2 x 3 in: x 4 feet. 12 in: dep. deposit charred stake raised mound of Earth 3 feet high from pits 12 x 24 in: x 12 in: dep. for qr. sec. cor.
80.00	Set post 3 x 3 in: x 4 ft. 12 in: dep deposit charred stake raised mound of Earth 3 feet high from pits 12 x 24 in x 12 in x deep for cor. to sec° 20, 21, 28 & 29.
	Land rolling soil 2d rate.

Township No 18 N

Chs	
	East on a random line between sec° 21 & 28. Va 15° 10' E
40.00	Set post for temporary qr. sec. cor.
60.00	Ravine course N. E.
80.32	Intersect N. & S. line 14 chs south of cor. to sec° 21. 22, 27 & 28. from which cor. I run.
	S 89° 54' West on a true line between sec° 21 & 28. Va 15° 10' E
4.16	Set Sandstone 10 x 11 x 5. – 6 in: deep. marked 1/4 for qr. sec. cor.
80.32	Corner to sec° 20. 21, 28 & 29.
	Land rolling soil 2nd Grade.

Range 49 W

Chs	
	North between sec° 20 & 21 Va 15° 10' E.
5.00	Ravine course N. E.
40.00	Set Limestone 14 x 9 x 4½ – 7 in: deep. marked 1/4 for qr. sec. cor.
80.00	Set Limestone 14 x 10 x 5. – 7 in: deep. marked 3 on N. 3 on S. 4 on E and 2 on W. 2 chs for cor to sec° 16, 17, 20 & 21.
	Land rolling soil 2nd Grade.

Township No 18 N

Chs	
	East on a random line between secs 16-21 Va 15° 10' E
40.00	Set Stone for temporary 1/4 sec. cor.
69.00	Ravine course N. E.
81.07	Intersect N. S. line 21 Lks N. of cor. to secs 15. 16. 21 & 22 from which cor. I ran N 89° 51' West on a true line between secs 16-21, Va 15° 10' E.
40.03	Set Limestone 16x9x5.- 8 in: deep- marked 1/4 for gr sec. cor.
80.07	Corner to secs 16. 17. 20 & 21
	Land rolling soil 2nd rate.

Range No 49 W.

Chs	
	North between secs 16-17, Va 15° 10' E.
40.00	Set Limestone 14x9x4.- 7 in: deep. marked 1/4 for gr. sec. cor.
80.00	Set Limestone 14x10x5.- 7 in deep.- marked 2 on N. 4 on S. 4 on E and 2 on W side for cor. to secs 8, 9, 16-17,
	Land rolling soil 2nd rate.

Township No 18 N

Chs

East on a random line between sec. 9 & 16. Va 15° 40' E

40.00 Set post for temporary qr. sec. cor.

79.98 Intersect N. & S. line 18 Chs N. of cor. to Secs 9, 10, 15 & 16, from which cor. I run

N 89° 52' West on a true line between sec. 9 & 16. Va 15° 40' E.

39.99 Set post 2 x 3 in. x 4 ft. 12 in. dep. deep in charred stake raised mound of Earth 3 feet high from pits 12 x 24 in. x 12 in. dep. for qr & sec. cor.

79.98 Cor. to sec. 8, 9, 16 & 17.

Land rolling soil 2nd rate.

Range No 49 W

Chs

North between secs 8 & 9 Va 15° 10' E

15.00 Ravine bears N E & S.W.

40.00 Set Limestone 14 x 10 x 4. - 7 in. dep. marked 1/4 for qr. sec. cor.

80.00 Set Limestone 15 x 10 x 5. - 7 in. dep. marked 1 on N. 5 on S. 4 on E and 2 on W. side for cor to secs 4, 5, 8 & 9.

Land rolling soil 2nd rate.

Township No 18 N

Chs	
	East on a random line between sec. 4 & 9 Va 15° 10' E.
40.00	Set post for temporary 1/4 sec cor.
80.06	Intersect N. & S. line 15 Lks South of cor. to sec. 3, 4, 9 & 10, from which cor. I run S 89° 54' West on a true line between sec. 4 & 9. Va 15° 10' E.
40.03	Set post 2 × 3 in. × 4 feet, 12 in. dep. deposit charred stake raised mound of earth 2 ft high from pits 12 × 24 in × 12 in. dep for qr. sec cor.
80.06	Corner to sec. 4, 5, 8 & 9.
	Land rolling soil 2nd rate.

Range No 49 W

Chs	
	North on a random line between sec. 4 & 5 Va 15° 10' E
40.00	Set post for temporary qr. sec. cor.
77.42	Intersect North Boundary of the Township 39 Lks West of the cor. to sec. 4 & 5. from which cor. I run South 17 W. on a true line between sec. 4 & 5. Va. 15° 10' E.
37.42	Set Limestone 14 × 12 × 3. 7 in. dep. chiseled 1/4 for qr. sec. cor.
77.42	Corner to sec. 4, 5, 8 & 9.
	Land rolling soil 2nd rate.

Township No 18 N

Chs	
	North between sec° 31 & 32 Va. 15° 10' E.
40.00	Set Sandstone 16×9×4 - 8 in: deep. marked 1/4 for gr. sec. cor.
80.00	Set Limestone 12×11×10. 6 in: deep. marked 5 on N. 1 on S. 5 on E. and 1 on W side for cor to sec° 29. 30. 31 & 32.
	Land rolling soil 2nd rate.

Range No 49 W.

Chs	
	East on a random line bet. sec° 29 & 32 Va 15° 10' E.
40.00	Set Stone for temporary 1/4 sec cor.
79.89	Intersect No 8. line 17 Lks N. of cor. to sec° 28. 29 32 & 33 from which cor I run.
	N 89° 53' West on a true line between sec° 29 & 32. Va 15° 10' E.
39.94	Set Limestone 13×12×3. - 6 in: deep marked 1/4 for gr. sec. cor.
79.89	Cor in to sec° 29. 30. 31. & 32.
	Land rolling soil 2nd rate.

Township No 18 N

Chs	
	West on a random line between secs 30 & 31 Va 15° 10' E.
40.00	Set Stone for temporary gr. sec. cor.
79.62	Intersect West Boundary of Township 72 Lks South of cor. to secs 30 & 31. from which cor I run.
	S. 89° 29' East. on a true line between secs 30 & 31. Va 15° 10' E
39.62	Set Limestone 10×9×7. – 5 in: deep. marked 1/4 for gr. sec. cor.
79.62	Corner to secs 29. 30. 31 & 32.
	Land rolling soil 2d rate.

June 26th 1873. –

Range No 49 W.

Chs	
	North between secs 29 & 30. Va 15° 10' E.
40.00	Set Limestone 13×10×4 – 6 in: deep. marked 1/4 for gr. sec. cor.
80.00	Set Limestone 14×12×4 7 in: deep. marked 1/4 on N. 2 on S. 5 on E. and 1 on W. side for cor to secs 19, 20 29 & 30.
	Land rolling soil 2nd rate.

Township No 18 N

Chs	
	East on a random line between sec° 20 & 29 Va 15° 10' E
21.40	Varnie course North
40.00	Stone for temporary 1/4 sec. cor.
80.03	Intersect N. S. line 28. Lks N of cor. to sec° 20. 21. 28 & 29. from which cor. I run
	N 89° 44' West on a true line between sec° 20 & 29 Va 15° 10' E.
40.00	Set post 2x3 in. x 4 feet, 12 in. deep. deposit charred state raised mound of earth 3 feet high from pits 12x24 in. & 12 in. deep. for gr. sec. cor.
82.03	Corner to sec° 19. 20. 29 & 30.
	Land rolling soil 2nd rate.

Range No 49 W.

Chs	
	West on a random line between sec 19 & 30. Va 15° 10' E.
40.00	Set post for temporary gr sec. cor.
79.53	Intersect West Boundary of Township 21. Lks South of cor. to sec 19 & 20. from which cor. I run.
	N 89° 44' E. East on a true line between sec° 19 & 20. Va. 15° 10' E
39.53	Set Limestone 15x11x5. - 6 in. deep. marked 1/4 for gr. sec. cor.
79.53	Corner to sec° 19. 20. 29 & 30.
	Land rolling soil 2nd rate.

Township No 18 N

Chs	
	North between sec° 19 & 20. Va. 15° 10' E.
40.00	Set Limestone 16×10×4 – 8 in. deep marked 1/4 for gr sec. cor.
68.00	Ravine bears N.E. & S.W.
80.00	Set Limestone 15×12×3 – 7 in deep. marked 3 on N 3 on S. 5 on E and 1 on West for cor to sec° 17.18.19 & 20.
	Land rolling Soil 2nd rate.

Range No 49 W.

Chs	
	East on a random line between sec° 17 & 20. Va 15° 10' E.
10.00	Ravine course N.E.
19.00	Ravine course N.E.
40.00	Set stone for temporary gr sec cor.
80.20	Intersect No 5. line 21. Lks N. of cor. to sec° 16.17.20 & 21. from which cor. I run.
7	N. 89° 51' West on a true line between sec° 17, & 20 Va 15° 10' E.
40.10	Set Limestone 14×11×3 – 7 in deep for gr. sec. cor.
80.20	Corner to sec° 17.18.19 & 20
	Land rolling Soil 2nd rate.

Township No 18 N

Chs	
	West on a true line between sec. 18 & 19. Va 15° 10' E.
40.00	Set Stone for temporary qr. sec. cor.
79.64	Intersect West Boundary of Township 20 Lks North of cor. to sec. 18 & 19. from which cor. I run N. 89°51' East on a true line between sec. 18 & 19. Va. 15° 10' E
39.64	Set Sandstone 7 7x8x4 – 8 in: deep marked 1/4 for qr. sec. cor.
79.64	Corner to Sec. 17. 18. 19 & 20

Land rolling soil 2nd rate

Range No 49 W.

Chs	
	North between Sec. 17 & 18. Va. 15°. 10' E –
40.00	Set post 2x3 in: x 4 ft. 12 in: deep. deposit charred stake raised mound of Earth 3 ft high from pits 12x24 in x 12 in: deep for qr sec cor.
80.00	Set post 3x3 in: x 4 ft. 12 in: deep deposit charred stake raised mound of Earth 2 feet high from pits 12x24 in x 12 in deep for cor. to sec. 7. 8. 17 & 18

Land rolling

soil 2nd rate.

Township No 18 N

Chs	
	East on a random line between sec° 8 & 17 Va 15° 10' E.
40.00	Set post for temporary gr. sec. cor.
58.00	Ravine course N. E.
79.92	Intersect N. & S. line 39 lks West of cor. to sec° 8, 9, 16 & 17, from which cor I run. N 89 45' West on a true line between sec° 8 & 17. Va 15° 10' E
39.96	Set Limestone 18 x 9 x 4. – 8 in dep. marked 1/4 for gr. sec. cor.
79.92	Corner to sec° 7, 8, 17 & 18
	Land rolling Soil 2nd rate

Range No 49 W.

Chs	
	West on a ~~random~~ line between sec° 7 & 18. Va 15° 10' E
40.00	Set post for temporary gr. sec. cor.
79.41	Intersect West Boundary of Township 9 lks North of cor. to sec° 7 & 18, from which cor. I run. N 89 45' ~~West~~ East on a true line between sec° 7 & 18 Va 15° 10' E.
39.41	Set Limestone 12 x 10 x 4. – 6 in dep. marked 1/4 for gr. sec. cor.
79.41	Corner to sec° 7, 8, 17 & 18.
	Land rolling Soil 2nd rate.

Township No 18 N

Chs	
	North between secs 5 & 8. Va 15° 10' E
40.00	Set Limestone 12 x 12 x 5 6 in: deep. Marked 1/4 for qr. sec cor.
80.00	Set Limestone 16 x 14 x 8. 8 in: deep. Marked 1 on N. 5 on S. 5 on E. and 1 on W. side for cor to secs 5. 6. 7 & 8.
	Land rolling soil 2nd rate

Range No 49 W

Chs	
	East on a random line between secs 5 & 8. Va 15° 10' E.
40.00	Set post ~~for~~ temporary qr. sec. cor.
80.16	Intersect N. bd. line 46 Lks N. of cor. to secs 4. 5. 8 & 9. from which cor. I run N 89° 40' West on a true line between secs 5 & 8. Va 15° 10' E.
40.08	Set post 2 x 3 in x 4 feet. 12 in deep. deposit charcoal stake raised mound of earth 2 feet high from pits 12 x 24 in: x 12 in: deep for qr. sec. cor.
80.16	Corner to secs 5. 6. 7 & 8.
	Land rolling soil 2nd rate.

Township No 18 N

Chs	
	West on a random line between sec° 6 & 7 Va. 15° 10' E.
40.00	Set post for temporary gr. sec. cor.
79.08	Intersect West Boundary of Township 17, 4 chs South of cor. to sec° 6 & 7, from which cor. I run S 89° 53' East on a true line between sec° 6 & 7. Va 15° 10' E
39.08	Set Limestone 12 x 10 x 8 6 in: deep, marked 1/4 for gr. sec. cor.
79.08	Cor. to sec° 5, 6, 7 & 8.
	Land rolling soil 2nd rate

Range No 49 W.

Chs	
	North on random line between sec° 5 & 6. Va 15° 10' E.
40.00	Set post for temporary gr sec cor.
76.95	Intersect North Boundary of Township at cor to sec° 5 & 6. from which cor. I run. South on true line between sec° 5 & 6. Va 15° 10' E
36.95	Set Limestone 14 x 10 x 4. 7 in: deep. Marked 1/4 for gr. sec. cor.
76.95	Cor. to sec° 5, 6, 7 & 8.
	Land rolling soil 2nd rate.

June 27, 1872

Note

Finding my North random as short & gradual from

East to West. I deem it
Necessary to remeasure
the West Boundary of Sec.
6. I therefore go to the Cor
to Sec. 6 & 7. on West Boun-
dary and run
North along West Boundary
of Sec 6.

Va 14° 40' E

40.00 To point 9 lks East of Fr Sec Cor
75.00 To point 20 lks East of Cor
to Townships 18 & 19
Ranges 49 & 50
find a deficiency of
5 chs in the West boundary
of Sec 6 I find my
North Randoms all within
limit

General Description

This Township is composed
of 2 rate soil there is
No timber in the Township
but running water is
found in Sec. 26 & 35
in Sec 35 Near centre
of Sec is several very fine
Springs which makes
the Township desirable
for Stock raising

List of Names

A List of the names of the individuals employed to assist in surveying Township No 18 N. of Range No 49 W. of 6th P.M. in the State of Nebraska showing the respective capacities in which they acted.

John Sherman Chain
Dan Thouvenal "
Abner S. Johnson mound
Frank Hebert Flagman

* Obliterations. Construction Character and Marking in the Manner as Specifically described in the Foregoing field Notes

We hereby certify that we assisted W Jewett Sanger deputy Surveyor in Surveying and subdividing Township No 18 N. of Base Line of Range No 49 W. of 6th P.M. and that said Township has been in all respects to the best of our Knowledge and belief well and faithfully surveyed and the Boundary Monuments planted according to the instructions of the Surveyor General of Obliterations Character construction and marking and in the manner as specifically described in the foregoing field notes

John Sherman
Dan Thouvenel
Abener J. Johnson
Frank Hebert

Chainman
Monumenter
Flagman

Signed in my presence & sworn to before me the undersigned by the above named persons this 3 day of October 1873

Henry Roberts
Notary Public
Keith Co Neb

I. W. Jewett Sanger Deputy Surveyor do solemnly swear that in pursuance of a Joint contract wherein Sam M. Chapman and W. Jewett Sanger Joint contractors with E. E. Cunningham is Surveyor General for the district of Nebraska & Iowa bearing date the 2d day of June 1873 I have well and truly in my own proper person and in strict conformity with the instructions furnished by the Surveyor General the Surveying Manual and the laws of the United States surveyed all those parts or portions of Township No 18 North of Base line of Range No 49 West of 6th P. M. in Nebraska as are represented in the foregoing field Notes as

* of dimensions character construction and marking in the manner as specifically described in the foregoing field Notes

having been surveyed under my direction and I do further solemnly swear that all the corners of said surveys have been established & perpetuated in strict accordance with the Surveying Manual and printed instructions * and that the foregoing are the true and original field Notes of such survey

W. Jewett Sanger
U. S. Deputy Surveyor

Signed in my presence & sworn to before me the undersigned a Notary Public in & for County Nebraska this day of 1873

Henry Robert
Notary Public

Surveyor Generals Office
Plattsmouth Jany 1st 1874

The foregoing field notes of the survey and subdivision of Township No 18 North of the Base Line of Range No 49, West of the 6th P.M. in Nebraska Executed by W. Jewett Sanger under joint Contract No 77 dated June 2d 1873 wherein Sam M. Chapman and W. Jewett Sanger are joint Contractors in the month of June 1873 having been critically examined the necessary correction and explanations made the said field notes and the surveys they describe are hereby approved.

E. E. Cunningham
Surveyor General.

Field Notes
of
The Survey and Subdivision
of
Township 19 N. of Base Line
of
Range 49 West of 6th P.M.
in
Nebraska

Executed by
Alex Schlegel deputy Surveyor
under Jt Contract No 106.

Survey
Commenced October 14th 1877
Completed 18th 1877

List of Names
& duties of assistants

G. F. Hobbs Chainman
C Blizard do
R.M. Bruyere Groundman
Ed Dillon do

Index Diagram

T 19 N., R 49 West

6 61	5 45	4 34	3 23	2 12	1
60	59	44	33	22	11
7 58	8 43	9 32	10 21	11 10	12
57	56	42	31	20	9
18 53	17 41	16 30	15 19	14 8	13
54	53	40	29	18	7
19 52	20 39	21 28	22 17	23 6	24
51	50	38	27	16	5
30 49	29 37	28 26	27 15	26 4	25
48	47	36	25	14	3
31 46	32 35	33 24	34 13	35 2	36

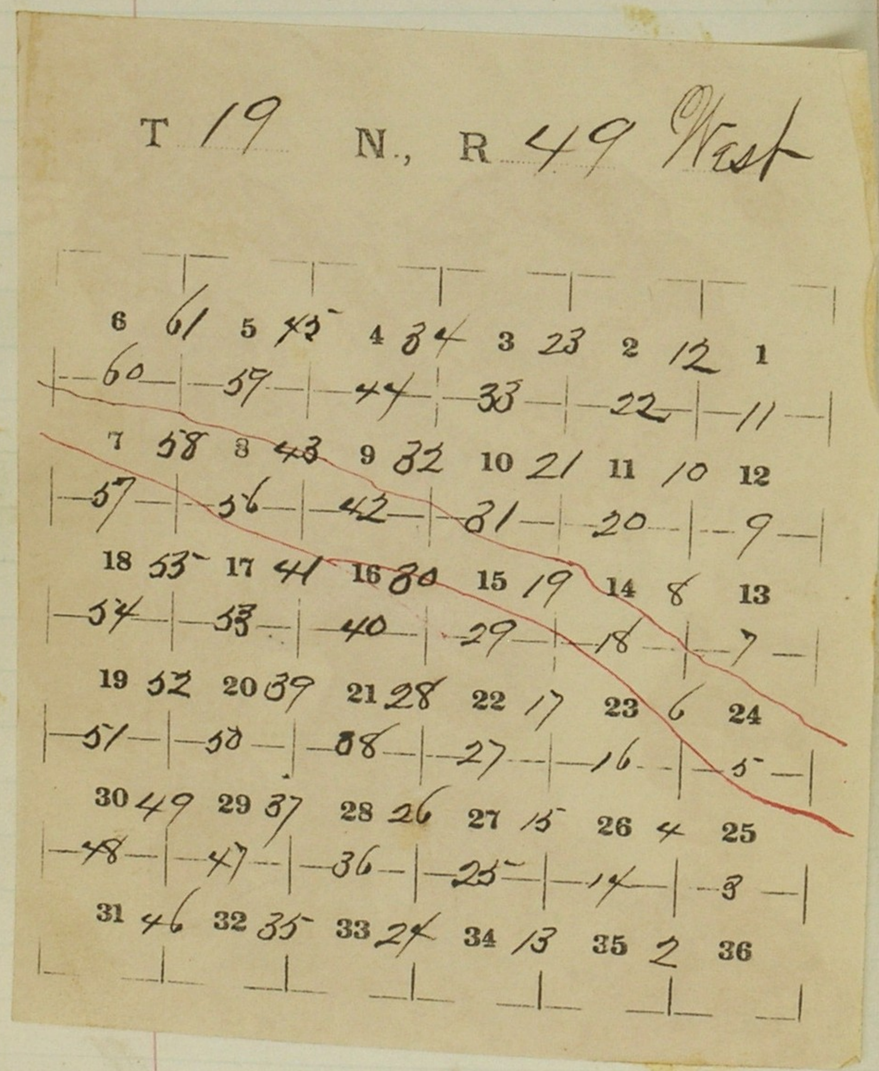

1

To determine the proper adjustment of my Compass for Subdividing this Township I commence at the cor to Ts. 19 N. Rs. 48 + 49 + 50 W of 6th P.M. & run

N on a blank line along the East boundary of Sec 36

Va 15° 10' E

To a point 11 links west of 1/4 cor

" " " 23 " West of cor to Secs 25 & 36.

To retrace this line or run parallel thereto my Compass must be adjusted to a

Va of 15° E

Town 19 North Range 49 W

North bet secs 35 and 36
Va 15° E

40 00 Raised mound of earth 2ft high from pit 18 + 24 + 12 in deep for 1/4 Sec Cor

80 00 Raised mound of earth 3ft high from pit 18 + 24 + 12 in deep. Drove Cedar stake 2 + 2in + 2ft in SE pit for Cor to secs 25. 26. 35 + 36

Land Rolling Soil sandy 2 Rate

Town 19 North Range 49 West

East on a random line bet secs 25 and 36
Va 15° E

40.00 Set temporary 1/4 Sec Cor

7/9. 82 Intersect ~~5th~~ 6th Guide Meridian West 12 lk north of Cor to secs 25 + 36 from which Cor I run

N 89° 55' West on a true line bet secs 25 and 36
Va 15° E

39. 91 Raised mound of earth 2ft high from pit 18 + 24 + 12 in deep for 1/4 Sec Cor

7/9. 82 Cor to secs 25. 26. 35 + 36

Land Rolling
Soil sandy 2° Rate

Town 19 North Range 49 West

North bet Secs 25 and 26
Va 15° E

40.00 Raised mound of earth 2ft high from pit 18 + 24 + 12 in deep for 1/4 sec Cor

49.00 Enter Bottom NW & SE

58.00 Road NW & SE

80.00 Raised mound of earth 3ft high from pit 18 + 24 + 12 in deep. drove Cedar stake 2 + 2 in + 2ft in SE pit for Cor to Secs 23. 24 - 25, 26

Land S 1/2 Rolling Soil Sandy 2d Rate N 1/2 Bottom 1st Rate

Town 19 North Range 49 West

Knowing this line will strike the River within 80 Chains Drew East on a true line bet Secs 24 and 25
Va 15° E

40.00 Right bank of N Platte River & Raised mound of Earth 2ft high from pit 18 + 24 + 12 in deep. drove Cedar stake marked M. C 1/4 sec 2 + 2 in + 2ft for 1/4 sec Meander Cor to fractional Secs 24 and 25

Land Bottom Soil 1st Rate

Town 19 North Range 49 West

North bet Secs 23 & 24
Va 15° E

16.20 Creek 20 lks wide E

19.00 Right bank of N Platte River & Raised mound of earth 2 ft high from pit 24 & 24 & 12 in deep Drove Cedar stake 2 & 2 in & 2 ft in pit for Meander Cor to fractional Secs 23 and 24. marked m.c.

40.00 Point for 1/4 Sec Cor falls in River & Cannot be established

50.00 Left bank of N Platte River & Raised mound of earth 2 ft high from pits 18 & 24 & 12 in deep. Drove Cedar stake 2 & 2 in & 2 ft in S.E. pit for Cor to Secs 13.14.23 & 24 and Meander Cor to fractional Secs 14.23 & 24.
Land Bottom Soil 1st Rate.

Town 19 North Range 49 West

East on a random line bet Secs 13 and 24
Va 15° E

40.00 Set temporary 1/4 Sec Cor

56.00 Road Nor & SE

79.40 Intersect 6th Guide Meridian West at Cor to Secs 13 & 24 from which Cor I run West on a true line bet Secs 13 and 24
Va 15° E

39.70 Raised mound of earth 2 ft high from pits 18 & 24 & 12 in deep for 1/4 Sec Cor

79.40 Cor to Secs 13.14.23 & 24
Land Bottom Soil 1st Rate

Town 19 North Range 49 W

	North bet Sec 13 & 14
	Va 15° E
20.00	Road 200 links
40.00	Raised mound of earth 2ft high from pit 18 x 24 x 12 in deep for 1/4 Sec Cor
20.00	Raised mound of earth 3ft high from pit 18 x 24 x 12 in deep drove Cedar stake 2 x 2 in x 3ft in the pit for Cor to Secs 11, 12, 13 & 14
	Land Bottom Soil 1st Rate

Town 19 North Range 49 West

	East on a random line bet Secs 12 and 13
	Va 15° E
40.00	Set temporary 1/4 Sec Cor
79.64	Intersect 6th Guide Meridian West 22 lks North of Cor to Secs 12 & 13 from which Cor Gum
	N 89° 51' West on a true line bet Secs 12 and 13
	Va 15° E
39.82	Raised mound of earth 2ft high from pit 18 x 24 x 12 in deep for 1/4 Sec Cor
79.64	Cor to Secs 11, 12, 13 & 14
	Land. Bottom Soil 1st Rate

Town 19 North Range 49 W

North bet Sec 11 and 12
Va 15° E

40.00 Enter Rolling prairie Corn &
Raised mound of earth 2ft
high from pit 18 x 24 x 12 in
deep for 1/4 Sec Cor

80.00 Raised mound of earth 3ft
high from pit 18 x 24 x 12 in
deep. Drove Cedar stake
2 x 2 in x 3 ft in SE pit
for Corr to Sec 1. 2. 11 & 12
Land S/2 Bottom Soil 1st Rate
" N/2 Rolling " 2d "

Town 19 North Range 49 West

East on a random line bet
Sec 1 and 12
Va 15° E

40.00 Set temporary 1/4 Sec Cor
79.88 Intersect 6th Guide meridian
West 13 lks North of Cor to
Sec 1 & 12 from which Cor bears
N 89° 54' West on a true line
bet Sec 1 and 12
Va 15° E

39.94 Raised mound of earth 2ft
high from pit 18 x 24 x 12 in
deep for 1/4 Sec Cor
79.88 Corr to Sec 1. 2. 11 and 12
Land Rolling Soil 2d Rate.

21
to

Town 19 North Range 49 West

North on a random line bet
Secs 1 and 2
Va 15° E

40.00 Set temporary 1/4 Sec Cor
80.92 Intersect North boundary of
Town 22 lks East of Cor to
Secs 1 & 2 from which Cor
Drum
S 9' East on a true line bet
Secs 1 and 2
Va 15° E

40.92 Raised mound of earth 2 ft
high from pits 18 + 24 + 12 in
deep for 1/4 Sec Cor
80.92 Cor to Secs 1. 2. 11 & 12
Land Rolling Soil 2d Rate.

Town 19 North Range 49 West

North bet Secs 34 and 35
Va 15° E

40.00 Raised mound of earth 2 ft
high from pits 18 + 24 + 12 in
deep for 1/4 Sec Cor
80.00 Raised mound of earth 3 ft
high from pits 18 + 24 + 12 in
deep drove Cedar stake
2 + 2 in + 2 ft in S.O. pit
for Cor to Secs 26. 27. 34 & 35
Land Rolling Soil 2d Rate

Town 19 North Range 49 West

	East on a random line bet Secs 26 and 35 Va 15° E
40.00	Set temporary 1/4 Sec Cor
79.68	Intersect N & S line 21 lks South of Cor to Secs 25. 26. 35 & 36 from which Cor Sun S 89° 51' West on a true line bet Secs 26 and 35 Va 15° E
39.84	Raised mound of earth 2ft high from pit 18 + 24 + 12 in deep for 1/4 Sec Cor
79.68	Cor to Secs 26. 27. 34 & 35
	Land Rolling Soil 2d Rate

Town 19 North Range 49 West

	North bet Secs 26 and 27 Va 15° E
40.00	Raised mound of earth 2ft high from pit 18 + 24 + 12 in deep for 1/4 Sec Cor
54.00	Enter Bottom Mn & C
80.00	Raised mound of earth 3ft high from pit 18 + 24 + 12 in deep Drove Cedar stake 2 + 2 in + 2ft in SE pit for Cor to Secs 22. 23. 26 & 27
	Land S 1/2 Rolling Soil 2d Rate
	" N 1/2 Bottom " 1st "

Town 19 North Range 49 West

	East on a random line bet Secs 23 and 26
	Va 15° E
29.00	Road Nw & SE
40.00	Set temporary 1/4 Sec Cor
79.82	Intersect N & S line at Cor to Secs 23. 24. 25 & 26 from which Cor Iron
	West on a true line bet Secs 23 and 26
	Va 15° E
39.91	Raised mound of earth 2ft high from pits 18 & 24 & 12 in deep for 1/4 Sec Cor
79.82	Cor to Secs 22. 23. 26 & 27
	Land Bottom Soil 1st Rate

October 14th 1877

Town 19 North Range 49 West

	North bet Secs 22 and 23
	Va 15° E
8.00	Road Nw & SE
40.00	Raised mound of earth 2ft high from pits 18 & 24 & 12 in deep for 1/4 Sec Cor
56.00	Slough 1 Chain wide and
57.00	Enter low wet bottom.
78.50	Right bank of N Platte River
	Raised mound of earth 2ft high from pit 24 & 24 & 12 in deep. Above Cedar stake marked M C in pit 2 & 2 in & 2ft for Meander Cor to fractional Secs 22 & 23.
80.00	Point for Cor to Secs 14. 15. 22 & 23 falls in the River and cannot be established
	Land Bottom Soil 1st Rate

Town 19 North Range 49 West

East bet Secs 14 & 23

~~Va 15° E~~

The whole of this line falls in the River and cannot be established

Town 19 North Range 49 West

From the point for cor to Secs 14.15.22 & 23

in River North bet Secs 14 and 15

Va 15° E

40.00 Point for 1/4 Sec Cor falls in the River and cannot be established

60.00 Left bank of N Platte River Raised mound of earth 2ft high from pit 24 + 24 + 12 in Depr. drove Cedar stake marked M.C. 2 + 2 in + 3 ft in pit for Meander Cor to fractional Secs 14 & 15.

64.00 Road NW & SE

80.00 Raised mound of earth 3ft high from pit 18 + 24 + 12 in Depr. drove Cedar stake 2 + 2 in + 2 ft in SE pit for Cor to Secs 10. 11. 14 & 15

Land Bottom Soil 1st Rate.

Town 19 North Range 49 W

	East on a random line bet Secs 11 and 14 Va 15° E
40.00	Set temporary 1/4 Sec Cor
80.20	Intersect N & S line 10 lks S of Cor to Secs 11. 12. 13 & 14 from which Cor I run S 89° 56' West on a true line bet Secs 11 and 14 Va 15° E
40.10	Raised mound of earth 2 ft high from pit 18 + 24 + 12 in deep for 1/4 Sec Cor
80.20	Cor to Secs 10. 11. 14 & 15 Land Bottom Soil 1st Rate

{ See Page 31. }

Town 19 North Range 49 West

	North bet Secs 10 and 11 Va 15° E
40.00	Raised mound of earth 2 ft high from pit 18 + 24 + 12 in deep for 1/4 Sec Cor
40.50	Enter Rolling prairie E. W
80.00	Raised mound of earth 3 ft high from pit 18 + 24 + 12 in deep. Drove cedar stake 2 + 2 in + 2 ft in S E pit for Cor to Secs 2. 3. 10 & 11
	Land S 1/2 Bottom Soil 1st Rate
	" N 1/2 Rolling " 2d "

Town 19 North Range 49 W

East on a random line bet
Secs 2 and 11
Va 15° E

40.00 Set temporary ¼ Sec Cor
80.00 Intersect No rd line at Cor
to Secs 1. 2. 11 & 12 from
which Cor Drum
West on a true line bet Sec
2 and 11
Va 15° E

40.00 Raised mound of earth 2ft
high from pit 18 x 24 x 12 in
deep for ¼ Sec Cor
80.00 Cor to Secs 2. 3. 10 & 11
Land Rolling Soil 2d Rate

Town 19 North Range 49 West

North on a random line bet
Secs 2 and 3
Va 15° E

40.00 Set temporary ¼ Sec Cor
80.70 Intersect North boundary of
Town 36 Chs west of Cor to
Secs 2 and 3 from which
Cor Drum
S 15' West on a true line bet
Secs 2 and 3
Va 15° E

40.70 Raised mound of earth 2ft
high from pit 18 x 24 x 12 in
deep for ¼ Sec Cor
80.70 Cor to Secs 2. 3. 10 and 11
Land Rolling Soil 2d Rate

Town 19 North Range 49 W

North bet Secs 33 and 34
Va 15° E

40.00 Raised mound of earth 2ft high from pits 18 + 24 + 12 in deep for 1/4 Sec Cor

80.00 Raised mound of earth 3ft high from pits 18 + 24 + 12 in deep - drove cedar stake 2 x 2 in + 2ft in SE pit for Cor to Secs 27. 28. 33. 34

Land Rolling Soil 2d Rate

Town 19 North Range 49 West

East on a random line bet Secs 27 and 34
Va 15° E

40.00 Set temporary 1/4 Sec Cor

80.20 Intersect N & S line 18 lks South of Cor to Secs 26. 27. 34. 35 from which Cor Drew S 89° 52' West on a true line bet Secs 27 and 34
Va 15° E

40.10 Raised mound of earth 2ft high from pits 18 + 24 + 12 in deep for 1/4 Sec Cor

80.20 Cor to Secs 27. 28. 33 + 34

Land Rolling Soil 2d Rate

Town 19 North Range 49 W

North bet Secs 27 and 28
Va 15° E

40.00 Raised mound of earth 2ft high from pit 18 + 24 + 12 in deep for 1/4 Sec Cor

80.00 Raised mound of earth 3ft high from pit 18 + 24 + 12 in deep. Above cedar stake 2 + 2 in + 2 ft in SE pit for Cor to Secs 21. 22. 27, 28

Land Rolling Soil 2d Rate

Town 19 North Range 49 W

East on a random line bet Secs 22 and 27
Va 15° E

40.00 Set temporary 1/4 Sec Cor

62.00 Enter Bottom NW SE

80.00 Intersect N & S line at Cor to Secs 22. 23. 26 & 27 from which Cor Iron

West on a true line bet Secs 22 and 27
Va 15° E

40.00 Raised mound of earth 2ft high from pit 18 + 24 + 12 in deep for 1/4 Sec Cor

80.00 Cor to Secs 21. 22. 27 + 28

Land Rolling & Bottom Soil 1st & 2d Rate

Town 19 North Range 49 West

North bet Secs 21 & 22
Va 15° E

18.00 Road NW & SE
40.00 Enter Bottom NW & E and
Raised mound of earth 2ft
high from pit 18 & 24 & 12 in
deep for 1/4 Sec Cor
80.00 Raised mound of earth 3ft
high from pit 18 & 24 & 12 in
deep. above Cedar stake
2 & 2 in & 2ft in SE pit for
Cor to Secs 15. 16. 21 & 22
Land S 1/2 Rolling Soil 2d Rate
" N 1/2 Bottom " 1st "

Town 19 North Range 49 West

Knowing this line will strike
the River within 80 Chains
Drew East on a true line
bet Secs 15 and 22
Va 15° E

18.00 Slough 1 Chain wide and
19.00 Enter low wet bottom.
40.00 Raised mound of earth 2ft
high from pit 18 & 24 & 12 in
deep for 1/4 Sec Cor
45.00 Slough 50 lks wide SE
52.00 Slough 50 lks wide SE
78.00 Right bank of N Platte River &
Raised mound of earth 2ft
high from pit 24 & 24 & 12 in
deep above Cedar stake marked
M.C. 2 & 2 in & 2ft in pit for
Meander Cor to fractional
Secs 15 & 22
Land low Bottom Soil 1st Rate

Town 19 North Range 49 West

North bet Secs 15 & 16
Va 15° E

37.70 Right bank of N Platte River & Raised mound of earth 2ft high from pit 24 x 24 x 12 in drove cedar stake marked M C 2 x 2 in x 2 ft in pit for Meander Cor to fractional Secs 15 and 16

40.00 Point for 1/4 Sec Cor falls in the River & cannot be established (The river being shallow 2 chain across)

80.00 Cor to Secs 9. 10. 15 & 16 falls in the River and Cannot be established

Land Bottom Soil 1st Rate

Town 19 North Range 49 West

From Cor to Secs 10. 11. 14 & 15 Trim West on a true line bet Secs 10 and 15.
Va 15° E

29.00 Road Mr & E

40.00 Raised mound of earth 2ft high from pit 18 x 24 x 12 in deep for 1/4 Sec Cor

64.00 Left bank of N Platte River and Raised mound of earth 2ft high from pit 24 x 24 x 12 in deep drove Cedar stake marked M. C. 2 x 2 in x 2 ft in pit for Meander Cor to fractional Secs 10 and 15

Land Bottom Soil 1st Rate
October 15th 1877

Town 19 North Range 49 W

From point for Cor to Secs 9. 10
15 & 16 in the River Irun
North bet Secs 9 and 10
Va 15° E

2.00 Left bank of Nt Platte River &
Raised mound of earth 2ft high
from pit 24 x 24 x 12 in Aux
Above Cedar stake marked
M.C 2 x 2 in x 2ft in pit
for Meander Cor to fractional
Secs 9 and 10

25.00 Road Nw & E

40.00 Raised mound of earth 2ft
high from pits 18 x 24 x 12 in
Aux for 1/4 Sec Cor

50.00 Leave low bottom Nw & E

80.00 Raised mound of earth 3ft
high from pits 18 x 24 x 12 in
Aux. Above Cedar stake
2 x 2 in x 2ft in SE pit for
Cor to Secs 3. 4. 9 and 10
Land Bottom & level Soil 1st Rate

Town 19 North Range 49 West

East on a random line
bet Secs 3 and 10
Va 15° E

40.00 Set temporary 1/4 Sec Cor

79.84 Intersect N and South line
at Cor to Secs 2. 3. 10 & 11
from which Cor Irun
West on a true line bet Secs
3 and 10
Va 15° E

39.92 Raised mound of earth 2ft
high from pits 18 x 24 x 12 in
Aux for 1/4 Sec Cor

79.84 Cor to Secs 3. 4. 9 and 10
Land Rolling Soil 2d Rate

Town 19 North Range 49 W

North on a random line bet
Sec 3 and 4
Va 15° E

40.00 Set temporary 1/4 Sec Cor
80.54 Intersect North boundary of
Town 20 lks East of Cor
to Secs 3 & 4 from which
Cor Iron
S 9° East on a true line bet
Sec 3 and 4
Va 15° E

40.54 Raised mound of earth 2 ft
high from pit 18 x 2 x 1½ in
dug for 1/4 Sec Cor
80.54 Cor to Secs 3.4.9 & 10
Land Rolling Soil 2d Rate

Town 19 North Range 49 West

North bet Secs 32 and 33
Va 15° E

40.00 Raised mound of earth 2 ft
high from pit 18 x 2 x 1½ in
dug for 1/4 Sec Cor
80.00 Raised mound of earth 3 ft
high from pit 18 x 2 x 1½ in
dug above Cedar stake
2 x 2 in x 2 ft in the pit
for Cor to Secs 28.29 & 32
and 33
Land Rolling Soil 2d Rate

East on a random line
between Secs 28 and 33
Va 15° E

4 40.00 Set temporary 1/4 Sec Cor
8 79.88 Intersect Sec & line 12 lks
S of Cor to Secs 27. 28. 33
34 from which Cor bears
S 89° 55' West on a true
line bet Secs 28 & 33
Va 15° E

39.94 Raised mound of earth 2ft
4 high from pits 18 + 24 + 12
in deep for 1/4 Sec Cor
79.88 Cor to Secs. 28. 29. 32 & 33
8 Land Rolling Soil 2d Rate

North bet Secs 28 and 29
Va 15° E

40.00 Raised mound of earth
2ft high from pit 18 + 24
+ 12 in deep for 1/4 Sec Cor
80.00 Raised mound of earth 3ft
high from pit 18 + 24 + 12 in
deep above cedar stake
2 + 2 in + 2ft in depth for
Cor to Secs 20. 21. 28 + 29
Land Rolling Soil 2d Rate

Town 19 North Range 49 W

East on a random line
bet Secs 21 and 28
Va 15° E

40.00 Set temporary 1/4 Sec Cor
80.32 Intersect N & S line 21 lks
South of Cor to Secs 21. 22
27 & 28 from which Cor
Drum
S 89° 51' West on a true line
bet Secs 21 and 28
Va 15° E
40.16 Raised mound of earth 2 ft
high from pit 18 & 24 & 12 in
deep for 1/4 Sec Cor
80.32 Cor to Secs 20 - 21 - 28 & 29
Land Rolling Soil 2d Rate

Town 19 North Range 49 West

North bet Secs 20 & 21
Va 15° E
40.00 Raised mound of earth 2 ft
high from pit 18 & 24 & 12 in
deep for 1/4 Sec Cor
61.00 Road NW & SE and
Enter. Bottom E and W
80.00 Raised mound of earth 3 ft
high from pit 18 & 24 & 12 in
deep. Drove Cedar stake
2 & 2 in & 2 ft in S E. pit
for Cor to Secs 16. 17. 20 & 21
Land S part Rolling 2d Rate
" N " Bottom 1st "

East on a random line bet
Secs 16 and 21
Va 15° E

40.00 Set temporary ¼ Sec Cor
39.64 Intersect No & S line 22 lks
South of Cor to Secs 15 & 16
21 & 22 from which Cor
bears
S 89° 51' West on a true line
bet Secs 16 and 21
Va 15° E

39.82 Raised mound of earth 2 ft
high from pit 18 x 24 x 12 in
deep for ¼ Sec Cor
39.64 Cor to Secs 16. 15. 20 & 21
Land Bottom Soil 1st Rate

North bet Secs 16 and 17.
Va 15° E

40.00 Raised mound of earth 2 ft
high from pit 18 x 24 x 12 in
deep for ¼ Sec Cor
55.00 Right bank of the Platte River &
Raised mound of earth 2 ft
high from pit 24 x 24 x 12 in
deep. Drove Cedar stake
marked M.C 2 x 2 in x 2 ft
in pit for meander Cor to
fractional Secs 16 and 17.
80.00 point for Cor to Secs 8. 9. 16. 17
falls in the River and
Cannot be established
Land Bottom Soil 1st Rate

Town 19 North Range 49 West

East bet Secs 9 and 16
Va 15° E

The whole of this line falls in the N Pt River and Cannot be established

Town 19 North Range 49 West

From point for Cor to Secs 8. 9. 16 & 17 in River Drain North bet Secs 8 and 9
Va 15° E

33.60 Left bank of N Platte River & Raised mound of earth 2 ft high from pit 24 x 24 x 12 in deep. Above Cedar stake marked M.C 2 x 2 in x 2 ft in pit for Meander Cor to fractional Secs 8 and 9

40.00 Raised mound of earth 2 ft high from pit 18 x 24 x 12 in deep for 1/4 Sec Cor

70.00 Road NW SE

74.00 Leave low bottom NW SE

80.00 Raised mound of earth 3 ft high from pit 18 x 24 x 12 in deep. Above Cedar stake 2 x 2 in x 2 ft in SE pit for Cor to Secs 4. 5. 8 & 9

Land Bottom Soil 1st Rate

Town 19 North Range 49 West

East on a random line bet Secs 4 and 9
Va 15° E

40.00 Set temporary 1/4 Sec Cor
79.60 Intersect N & S line at Cor to Secs 3. 4. 9 & 10 from which Cor Drum
West on a true line bet Secs 4 and 9
Va 15° E

39.80 Raised mound of earth 2 ft high from pits 18 & 24 & 12 in deep for 1/4 Sec Cor
79.60 Cor to Secs 4. 5. 8 & 9
Land gently Rolling Soil 2d Rate

Town 19 North Range 49 West

North on a random line bet Secs 4 and 5
Va 15° E

40.00 Set temporary 1/4 Sec Cor
80.20 Intersect North boundary of Town 18 lks West of Cor to Secs 4 & 5 from which Cor Drum
S 8' West on a true line bet Secs 4 and 5
Va 15° E

40.~~10~~ 20 Raised mound of earth 2 ft high from pits 18 & 24 & 12 in deep for 1/4 Sec Cor
80.20 Cor to Secs 4. 5. 8 and 9
Land Rolling Soil 2d Rate
October 16th 1878

Town 19 North Range 49 West

North bet Secs 31 and 32
Va 15° E

40.00 Raised mound of earth 2ft high from pit 18 + 24 + 12 in deep for 1/4 Sec Cor

80.00 Raised mound of earth 3ft high from pit 18 + 24 + 12 in deep. Drove Cedar stake 2 + 2 in + 2 ft in S E pit for Cor to Secs 29, 30, 31, 32
Land Rolling Soil 2d Rate

Town 19 North Range 49 West

East on a random line bet Secs 29 and 32
Va 15° E

40.00 Set temporary 1/4 Sec Cor

79.50 Intersect N & S line 22 lks North of Cor to Secs 28, 29, 32 & 33 from which Cor Drum
N 89° 51' West on a true line bet Secs 29 and 32
Va 15° E

39.75 Raised mound of earth 2ft high from pit 18 + 24 + 12 in deep for 1/4 Sec Cor

79.50 Cor to Secs 29, 30, 31 & 32
Land Rolling Soil 2d Rate

Town 19 North Range 49 West

	West on a random line bet Secs 30 and 31 Va 15° E
40.00	Set temporary 1/4 Sec Cor
80.92	Intersect west boundary of Town 18 lks South of Cor to Secs 30 & 31 from which Cor Drum
	S 89 52' East on a true line bet Secs 30 & 31 Va 15° E
40.92	Raised mound of earth 2 ft high from pit 18 + 24 + 12 in deep for 1/4 Sec Cor
80.92	Cor to Secs 29. 30. 31 & 32
	Land Rolling Soil 2d Rate

Town 19 North Range 49 West

	North on a true line bet Secs 29 and 30 Va 15° E
40.00	Raised mound of earth 2 ft high from pit 18 + 24 + 12 in deep for 1/4 Sec Cor
80.00	Raised mound of earth 3 ft high from pit 18 + 24 + 12 in deep. drove Cedar stake 2 + 2 in + 2 ft in SE pit for Cor to Secs 19. 20. 29 and 30
	Land Rolling Soil 2d Rate

Town 19 North Range 49 West

East on a random line
bet Sec 20 and 29
Va 15° E

40.00 Set temporary 1/4 Sec Cor
79.62 Intersect N & S line 12 lks, N
of Cor to Sec 20. 21. 28 & 29
from which Cor Drum
N 89° 55' West on a true line
bet Sec 20 & 29
Va 15° E

39.81 Raised mound of earth 2 ft
high from pits 18 & 24 & 12 in
deep for 1/4 Sec Cor.
79.62 Cor to Sec 19. 20. 29 & 30
Land Rolling Soil 2d Rate

Town 19 North Range 49 West

West on a random line
bet Sec 19 and 30
Va 15° E

40.00 Set temporary 1/4 Sec Cor
80.62 Intersect west boundary
of Town 38 lks North of
Cor to Sec 19 & 30 from
which Cor Drum
N 89° 44' East on a true
line bet Sec 19 and 30
Va 15° E

40.62 Raised mound of earth 2 ft
high from pits 18 & 24 & 12 in
deep for 1/4 Sec Cor
80.62 Cor to Sec 19. 20. 29 & 30
Land Rolling Soil 2d Rate

Town 19 North Range 49 West

North bet Secs 19 and 20
Va 15° E

38.00 Enter Bottom NE & W
40.00 Raised mound of earth 2ft high from pits 18 & 24 & 12 in deep for 1/4 Sec Cor
80.00 Raised mound of earth 3ft high from pits 18 & 24 & 12 in deep drove Cedar stake 2 & 2 in & 2ft in SE pit for Cor to Secs 17. 18. 19 & 20
Land S 1/2 Rolling Soil 2d Rate
" N 1/2 Bottom " 1st Rate

Town 19 North Range 49 West

East on a random line bet Secs 17 and 20
Va 15° E

40.00 Set temporary 1/4 Sec Cor
60.00 Road NW & SE
* 79.60 Intersect N & S line 20 lks S of Cor to Secs 16. 17. 20 & 21 from which Cor Drew
S 89° 51' West on a true line bet Secs 17 and 20
Va 15° E
39.80 Raised mound of earth 2ft high from pits 18 & 24 & 12 in deep for 1/4 Sec Cor
79.60 Cor to Secs 17. 18. 19 & 20
Land Bottom Soil 1st Rate

Town 19 North Range 49 West

West on a random line bet
Secs 18 and 19
Va 15° E

40.00 Set temporary 1/4 Sec Cor
80.64 Intersect west boundary of
Town 50 lks North of Cor to
Secs 18 & 19 from which Cor
Drum
N 89° 39' East on a true line
bet Secs 18 and 19
Va 15° E

40.64 Raised mound of earth 2ft
high from pits 18 & 24 & 12 in
deep for 1/4 Sec Cor
80.64 Cor to Secs 17. 18. 19 & 20
Land level Soil 1st Rate.

✓

Town 19 North Range 49 West

North bet Secs 17 and 18
Va 15° E

40.00 Road NW & SE and
Raised mound of earth 2ft
high from pits 18 & 24 & 12 in
deep for 1/4 Sec Cor
80.00 Raised mound of earth 2ft
high from pits 18 & 24 & 12 in
deep. Above Cedar Stake
2 & 2 in & 2 ft no SE pit
for Cor to Secs 7. 8. 17 & 18
Land level Soil 1st Rate.

✓

Town 19 North Range 49 West

	Knowing this line will strike the River within 80 Chs Drum
	East on a true line bet Secs 8 and 17
	Va 15° E
12.00	Right bank of N Platte River & Raised mound of earth 2 ft high from pit 24 x 24 x 12 in Aux Above cedar stake marked M C 2 x 2 in x 2 ft in pit for Meander Cor to fractional Secs 8 and 17
	Land Bottom Soil 1st Rate

Town 19 North Range 49 West

	West on a random line bet Secs 7 and 18
	Va 15° E
40.00	Set temporary 1/4 Sec Cor
62.00	Road Tm & SE
80.78	Intersect West boundary of Town 90 lks North of Cor to Secs 7 & 18 from which Cor Drum
	N 89° 21' East on a true line bet Secs 7 and 18
	Va 15° E
40.78	Raised mound of earth 2 ft high from pits 18 x 24 x 12 in Aux for 1/4 Sec Cor
80.78	Cor to Secs 7. 8. 17 & 18
	Land Bottom Soil 1st Rate

Town 19 North Range 49 West

North bet Secs 7 and 8
Va 15° E

4.00 Right bank of N Platte River &
Raised mound of earth 2 ft
high from pits ~~18~~ 24 + 12 in
deep. Above Cedar stake
marked M.C. 2 + 2 in + 2 ft in
pit for Meander Cor to
fractional Secs 7 and 8

40.00 Point for 1/4 Sec Cor falls in the
River & cannot be established

62.00 Left bank of N Platte River &
Raised mound of earth 2 ft high
from pit 24 + 24 + 12 in deep
Above Cedar stake marked M.C.
2 + 2 in + 2 ft in pit for Meander
Cor to fractional Secs 7 + 8

80.00 Raised mound of earth 2 ft
high from pit 18 + 24 + 12 in
deep Above Cedar stake
2 + 2 in + 2 ft in SE pit for
Cor to Secs 5. 6. 7 + 8
Land Bottom Soil 1st Rate
October 17th 1877

Town 19 North Range 49 West

East on a random line
bet Secs 5 and 8
Va 15° E

18.00 Road Nw & SE

20.00 Enter low Hills Nw SE

40.00 Set temporary 1/4 Sec Cor

80.00 Intersect N & S line at Cor to
Secs 4 5 + 8 +9 from which Cor
Drum
West on a true line bet Secs
5 and 8
Va 15° E

40.00 Raised mound of earth
2 ft high from pits 18 +
24 + 12 in deep for 1/4
Sec Cor

80.00 Cor to Secs 5. 6. 7 + 8
Land Rolling Soil 2d Rate

Town 19 North Range 49 W

	West on a random line bet Sec 6 and 7 Va 15° E
40.00	Set temporary 1/4 Sec Cor
72.00	Slough SE
80.10	Intersect west boundary of Town 10 lks North of Cor to Sec 6 & 7 from which Cor Drum
	N 89° 56' East on a true line bet Sec 6 and 7 Va 15° E
40.~~05~~ 10	Raised mound of earth 2 ft high from pits 18 & 24 & 12 in deep for 1/4 Sec Cor
80.10	Cor to Sec 5. 6. 7 & 8 Land Bottom Soil 1st Rate

Town 19 North Range 49 West

	North on a random line bet Sec 5 and 6 Va 15° E
6.00	Road NW & SE
36.00	Enter Hills NW & SE
40.00	Set temporary 1/4 Sec Cor
80.00	Intersect North boundary of Town at Cor to Sec 5 & 6 from which Cor Drum
	South on a true line bet Sec 5 and 6 Va 15° E
40.00	Raised mound of earth 2 ft high from pits 18 & 24 & 12 in deep for 1/4 Sec Cor
80.00	Cor to Sec 5. 6. 7 & 8 Land S 1/2 Bottom Soil 1st Rate " N 1/2 Rolling " 2d Rate

Town 19 North Range 49 West

Meanders of the North Platte River in Town 19 North Range 49 West Beginning at the Meander Cor on East boundary of Town Sum Up the Right bank in fract. Sec 25, Va. 15° E

P. Courses	Chains	
1		
N 66¾ W	43.~~50~~ 20	To M.C. to fractional Sec 24 + 25 thence in fract. Sec 24
2		
N 70 W	30 00	
N 53 W	8 00	Creek 30 lks wide
—	~~6.50~~ 7.00	To M.C. to fractional Sec 23 + 24 thence in fract. Sec 23
3		
N 51½ W	40,50	
N 47 W	41,80	
N ~~111~~ 68¾ W	18.~~00~~ 00	To M.C. to fract. Sec 22 + 23 thence in fract. Sec 22
4		
N ~~54~~ 53½ W	2.50	To M.C. to fractional Sec 15 + 22 thence in fract. Sec 15.
5		
N 45½ W	22,00	
N 78½ W	35,00	
N ~~12~~ 60 W	31.~~00~~ 80	To M.C. to fractional Sec 15 + 16 thence in fract. Sec 16
6		
N 75¼ W	46,00	

Town 19 North Range 49 West

P. Courses	Chains	
N 80½ W	35.70	To M.C. to fractional Sec 16 + 17 thence in fract. Sec 17.
7		
N 70 W	72.40	To M.C. to fractional Sec 8 + 17 thence in fract. Sec 8.
8		
N 71½ W	12.70	To M.C. to fractional Sec 7 + 8 thence in fract. Sec 7.
9		
N 75 W	42,00	
N 62¾ W	~~44.00~~ 45.00	To M.C. on W. boundary in fractional Sec 7.
10		
		X Down the left bank from M.C. on West boundary in fractional Sec 7. Va 15° E
11.		
S 82¾ E	37.00	
East	14.50	
S 71½ E	30 ~~40~~ 40	To M.C. to fractional Sec 7 + 8 thence in fract. Sec 8.
12		
S 72¾ E	52.50	
S 67 E	32.00	To M.C. to fractional Sec 8 + 9 thence in fract. Sec 9.
13		
S 68¼ E	42.50	
S 67¾ E	20 00	
S 83½ E	10,00	

Town 19 North Range 49 West

P. Courses	Chains	
S 58 E	14. ~~[illegible]~~ 30	To M.C. to fractional Sec. 9 & 10
14		thence in fract. Sec 10
S 83 E	16. 10	To M.C. to fractional Sec 10 & 15
15		thence in fract. Sec 15,
S 69½ E	31. 00	
S 75¼ E	36. 00	To M.C. to fract. 14 & 15
16		thence in fract. Sec 14
S 53¼ E	31 00	
S 23¾ E	8 00	
S 60½ E	28. 00	
S ~~[illegible]~~ 52¾ E	34. 00	To M.C. & Sec Cor to Sec. 13. 14. 23 & 24
17		thence in fract. 24.
S 51½ E	54 00	
S ~~[illegible]~~ 63 E	42. 00	To M.C. on East boundary
18		in fractional Sec 24,

Town 19 North Range 49 West

Meanders of Island.

Beginning at the Meander Cor on Range line to fract. Sec 7 ~~[illegible]~~ on West boundary of Town Sun along the North shore in fract. Sec 7. Va 15° E

19 P. Courses	Chains	
S 72 E	7 00	
S 80 E	10 00	
S 60 E	15 00	
S 40 E	5 00	
S 77 W	8. 80	
N 59 W	7 00	
N 70 W	6. 50	
N 52 W	8. 00	
N ~~[illegible]~~ 56½ W	7 00	To Meander Cor. bet fract. Sec 7 & 12
20		South shore. Range line. Town 19 North Ranges 49 & 50 W.

Land level. Soil 1st Rate

October 18th 1877.

Town 19 North Range 49 West

General Description

NE & SW¼ of Township, Rolling Soil sandy & 2d Rate.
The River running from NW Sec 6 to SE Sec 24. on each side of which is good bottom land Rich Soil, suitable for farming. In SW¼ of Sec 10. A good Hay bottom. In SE¼ of Sec 9. Bosler's Cattle Ranche about 7 to 8 Thousand head of cattle are grazing in this and adjoining Townships

✓

List of Names

A list of the names of the individuals employed to assist in running, measuring & marking the lines and corners described in the foregoing field notes of Township North of Base Line of Range West of 6th P.M in the State of Nebraska

G. F. Hobbs chainmen
C Blisard do
R. N. Bruyere Mounndmen
Ed Dillon do

We hereby certify that we assisted

Alex. Schlegel deputy Surveyor in Surveying and Subdividing Town 19 North of the Base Line of Range 49 West of 6th Principal Meridian in the State of Nebraska and that said Township has been in all respects to the best of our knowledge and belief well and faithfully surveyed and the boundary monuments planted according to the instructions of the Surveyor General of dimensions, character, construction and marking and in the manner as specifically described in the foregoing field notes G. F. Hobbs
chainmen
C Blisard
R. N. Bruyere Mounndmen
Ed Dillon

Subscribed and sworn to before me a County Clerk in & for Cheyenne County Neb this 18th day of Oct 1877.
C K Allen
County Clerk

I, Alexander Schlegel
Deputy Surveyor, do solemnly swear
that in pursuance of a joint Contract No
106. wherein W. B. Cutler, Alex. Schleg
N. S. Scott and Wm Hardin are joint
Contractors with Jno R. Clark U.S.
Surveyor General for the dist. of Neb & Iowa
bearing date the 17 day of July 1877.
I have well faithfully & truly in my own
proper person and in strict conformity
with the instructions of the Surveyor General
the Surveying Manual & laws of the United
States surveyed all those parts or portions
of Township 19 N of Base Line of Range
No. 49 West of 6th P.M., in Nebraska
as are represented in the foregoing field
notes as having been surveyed under
my direction and I do further solemnly
swear that all the corners of said survey
have been established and perpetuated
in strict accordance with the Surveying
Manual, printed instructions & special
Instructions of the Surveyor General
of dimensions, character, construction
& marking & in the manner as
specifically described in the foregoing
field notes and that the foregoing
are the true and the original field
notes of such survey.

Alexander Schlegel
Deputy Surveyor

Subscribed & sworn to before me
a County Clerk in & for
Cheyenne County Nebraska
this 18th day of Oct 1877
A K Allen
County Clerk

Surveyor General's Office
Plattsmouth Neb. Jany 22d 1878

The foregoing field notes of the Survey & Subdivision of Township No 19 North of the Base line, of Range No 49 West of the 6th P.M. in Nebraska. Executed by Alexander Schlegel Deputy Surveyor under Joint Contract No 106 dated July 17th 1877. in the month of October 1877 having been Critically Examined the necessary corrections and Explanations made, the said field notes and the Surveys they describe are hereby approved.

J. W. R. Clark
Surveyor General

Field Notes

Survey and Subdivision
of
T 20 N of Base Line
of
R 49 W of 6th P.M.
in
Nebraska

Executed
by Alexander Schlegel deputy Surveyor under Joint Contract No 108 bearing date the 28th day of August 1875

Survey
Commenced Sept 20 1875
Completed " 26 1875

List of Names
and duties of assistants
Henry H. Kirkham Chainman
Charles Patterson "
H Lutzen Moundman
C. M. Fairbanks "

Index Diagram
Town 20 N. R. 49 W

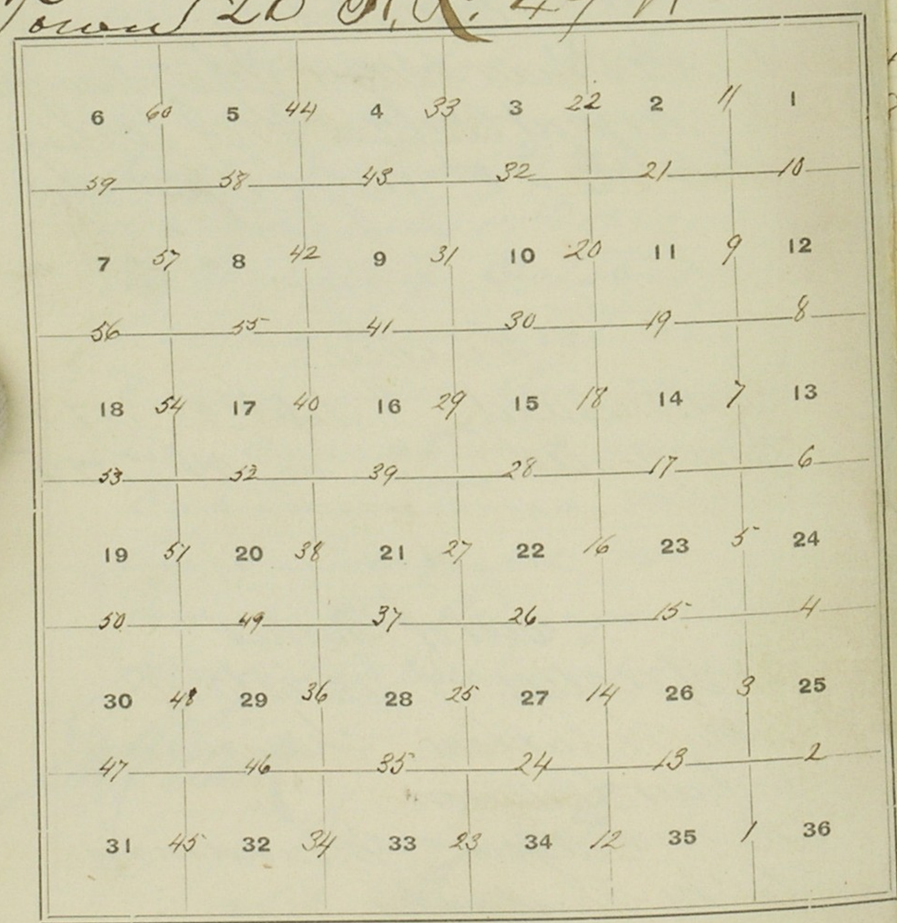

T 20 N R 49 W

To determine the proper adjustment of my Compass for subdividing this Township I Commence at the Corner to Ts. 19 & 20 N R 48 & 49 W and run N on blank line along E boundary of Sec 36
Va 15°15' E

10.00 To a point 18 lks E. of ¼ Sec Cor
20.00 " " " 35 " E of Cor to Sec 25 & 36

To retrace this line or run parallel thereto my Compass must be adjusted to a
Va 15°30' of E

Subdivision Commenced
Sept 20th 1875

T 20 N R 49 W

Chains	
	North betn Secs. 35 and 36
	Va 15° 30' E
40 00	Raise mound of earth 2½ ft high from pits 18x24x12 in dep for 1/4 Sec Cor
80 00	Raise mound of earth 3 ft high from pits 18x24x12 in dep for Cor to Secs. 25. 26. 35 & 36
	Bottom Land 2nd rate

T 20 N R 49 W

Chains	
	East on random line betn Secs. 25 and 36
	Va 15° 30' E
40 00	Set post for temporary 1/4 Sec Cor
52 00	Small Stream S
80 00	Intersect 6th Guide Meridian west 14 links N of Cor to Secs. 25 & 36 from which 2 sun
	N 89° 54' W on true line
	betn Secs. 25 & 36
	Va 15° 30' E
40 00	Raise mound of earth 2½ ft high from pits 18x24x12 in dep for 1/4 Sec Cor
80 00	Cor to Secs 25. 26. 35 & 36
	Bottom Land 2nd rate

T 20 N R 49 W

Chains	
	North betn. Secs. 25 and 26
	Va 15° 30' E
23 00	Enter Sand Hills, S. w r n E.
40 00	Raise mound of earth 2½ ft high from pits 18x24x12 in dup for ¼ Sec Cor
78 00	Begins S E Raise mound of earth 3 ft high from pits 18x24x12 in dup for Cor to Secs. 23. 24-25 & 26
	Sand Hills 3rd rate

T 20 N R 49 W

Chains	
	East on random line betn. Secs. 24 and 25
	Va 15° 30' E
8 00	Ravine S
40 00	Set post for temporary ¼ Sec cor
43 00	Ravine S
53 00	Leave Sand Hills
71 60	Spring Branch S
75 00	Bluffs
79 60	Intersect 6th Guide Meridian West 30 links S of Cor to Secs. 24 & 25 from which 2 run S 89° 47' W on true line betn. Secs. 24 & 25
	Va 15° 30' E
39 80	Raise mound of earth 2½ ft high from pits 18x24x12 in dup for ¼ Sec Cor
79 60	Cor to Secs. 23-24-25 & 26
	Sand Hills 3rd rate

T 20 N R 49 W

Chains	
	North betn. Secs. 23 and 24
	Va 15° 30' E
4000	Raise mound of earth 2½ ft high from pits 18x24x12 in deep for 1/4 Sec Cor
8000	Raise mound of earth 3 ft high from pits 18x24x12 in deep for Cor to Secs. 13-14-23 & 24
	Sand Hills 3rd rate

T 20 N R 49 W

Chains	
	East on random line betn. Secs. 13 and 24
	Va 15° 30' E
4000	Set post for temporary 1/4 Sec Cor
7973	Intersect 6th Guide meridian west 40 links S of Cor to Secs. 13 & 24 from which I run
	S 89° 43' W on true line betn. Secs. 13 & 24
	Va 15° 30' E
3986½	Raise mound of earth 2½ ft high from pits 18x24x12 in deep for 1/4 Sec Cor
7973	Cor to Secs. 13-14-23 & 24
	Sand Hills 3rd rate

T 20 N R 49 W

Chains	
	North betn. Secs. 13 and 14
	Va 15° 30' E
4000	Raise mound of earth 2½ ft high from pits 18x24x12 in deep for 1/4 Sec Cor
8000	Set post 3x3x4 in dep Raise mound of earth 3 ft high from pits 18x24x12 in dep for Cor to Secs. 11-12-13 & 14
	Sand Hills 3rd rate

T 20 N R 49 W

Chains	
	East on random line betn. Secs. 12 and 13
	Va 15° 30' E
4000	Set post for temporary 1/4 Sec Cor
7988	Intersect 6th Guide Meridian west 25 links S of Cor to Secs. 12 & 13 from which I run
	S 89° 49' W on true line betn. Secs. 12 & 13
	Va 15° 30' E
3994	Raise mound of earth 2½ ft high from pits 18x24x12 in dep for 1/4 Sec Cor
7988	Cor to Secs. 11-12-13 & 14
	Sand Hills 3rd rate

T 20 N R 49 W

Chains	North betn Secs 11 and 12
	Va 15° 30' E
2000	Ravine S W
4000	Raise mound of earth 2½ ft high from pits 18x24x12 in deep for ¼ Sec Cor
6000	Ravine S W
8000	Set Stone 20x8x6 Raise mound of earth 3 ft high from pits 18x24x12 in deep for Cor to Secs 1-2-11 & 12

Sand Hills 3rd rate

✓

T 20 N R 49 W

Chains	East on random line betn Secs 1 and 12
	Va 15° 30' E
1700	Ravine S W
4000	Set post for temporary ¼ Sec Cor
6000	Ravine S W
6400	Ravine S W
7500	Ravine S
7990	Intersect 6th Guide Meridian West 18 links S of Cor to Secs 1 & 12 from which I run
	S 89° 52' W on true line betn Secs 1 & 12
	Va 15° 30' E
3995	Raise mound of earth 2½ ft high from pits 18x24x12 in deep for ¼ Sec Cor
7990	Cor to Secs 1-2-11 & 12

Sand Hills 3rd rate

✓

T 20 N R 49 W

Chains	
	North on true line betn Secs 1 and 2
	Va 15° 30' E
15 00	Raise L W
36 00	Raise L W
40 00	Raise Mound of earth 2½ ft high from pits 18x24x12 in dup for ¼ Sec Cor
70 00	Raise W
80 84	Intersect 5th Standard Parallel North 2-45 chains East of ¼ Cor South side of Sec 31 T 21 N R 48 W Raise Mound of earth 3 ft high from 3 pits 18x24x12 in dup for Closing Corner to Secs 1 & 2 T 20 N R 49 W
	Sand Hills 3rd rate
	Sept. 20th 1875

T 20 N R 49 W

Chains	
	North betn Secs 34 and 35
	Va 15° 30' E
40 00	Raise Mound of earth 2½ ft high from pits 18x24x12 in dup for ¼ Sec Cor
78 00	Enter Sand Hills
80 00	Set post 3"x3"x4' in dup Raise Mound of earth 3 ft high from pits 18x24x12 in dup for Cor to Secs 26-27-34 & 35
	Platte River Bottom 2nd rate

T 20 N R 49 W

Chains	
	East on random line betn. Secs. 26 and 35
	Va 15° 30' E
40 00	Set post for temporary 1/4 Sec Cor
53 00	Leave Sand Hills
79 80	Intersect T and S line at a point 36 links S of Cor to Secs. 25-26-35 & 36 from which I run
	S 89° 45' W on true line betn. Secs. 26 & 35
	Va 15° 30' E
39 90	Set stone 9x10x12 in ~~dep~~ Raise pile of stone 2½ ft high ~~xxxxx~~ pits 18x24x12 in dep for 1/4 Sec Cor
79 80	Cor to Secs. 26-27-34 & 35
	Sand Hills 3rd rate

T 20 N R 49 W

Chains	
	North betn. Secs. 26 and 27
	Va 15° 30' E
40 00	Raise mound of earth 2½ ft high from pits 18x24x12 in dep for 1/4 Sec Cor
80 00	Raise mound of earth 3 ft high from pits 18x24x12 in dep for Cor to Secs. 22-23-26 & 27
	Sand Hills 3rd rate

T 20 N R 49 W

Chains	
	East on random line betn. Secs. 23 and 26
	Va 15° 30' E
40 00	Set post for temporary 1/4 Sec Cor
79 86	Intersect N and S line at a point 20 links N of Cor to Secs. 23-24-25 & 26 from which I run
	N 89° 51' W on true line betn. Secs. 23 & 26
	Va 15° 30' E
39 93	Raise mound of earth 2 1/2 ft high from pits 18 x 24 x 12 in deep for 1/4 Sec Cor
79 86	Cor to Secs. 22-23-26-27
	Sand Hills 3rd rate

✓

T 20 N R 49 W

Chains	
	North betn. Secs. 22 and 23
	Va 15° 30' E
40 00	Raise mound of earth 2 1/2 ft high from pits 18 x 24 x 12 in deep for 1/4 Sec Cor
80 00	West Bank Ravine S.W. Raise pile stone 3 ft high deposited mkd. stone made ~~from~~ pits 18 x 24 x 12 in deep for Cor to Secs. 14-15-22 & 23
	Sand Hills 3rd rate

✓

T 20 N R 49 W

Chains	
	East on random line betn. Secs. 14 and 23
	Va 15° 30' E
4000	Set post for temporary 1/4 Sec Cor
8000	Intersect T and S line at a point 16 links S of Cor to Secs. 13-14-23 & 24 from which I run
	S 89° 53' W on true line betn. Secs. 14 & 23
	Va 15° 30' E
4000	Raise mound of earth 2 1/2 ft high from pits 18x24x12 in disp for 1/4 Sec Cor
8000	Cor to Secs. 14-15-22 & 23
	Sand Hills 3rd rate

✓

T 20 N R 49 W

Chains	
	North betn. Secs. 14 and 15
	Va 15° 30' E
3600	Ravine S E
4000	Set stone 8x11x14 in disp Raise pile 2 stone 2 1/2 ft high ~~xxxxx~~ made pits 18x24x12 in disp for 1/4 Sec Cor
8000	Set stone 6x8x14 in disp Raise pile 2 stone 3 ft high ~~xxxxx~~ made pits 18x24x12 in disp for Cor to Secs. 10-11-14 & 15
	Sand Hills 3rd rate

✓

T 20 N R 49 W

Chains	
	East on random line betn Secs. 11 and 14
	Va 15° 30' E
40 00	Set post for temporary 1/4 Sec Cor
49 00	Ravine S W
79 65	Intersect N and S line at a point 33 links S of Cor to Secs. 11-12-13 & 14 from which I run
	S 89° 46 W on true line
	betn Secs. 11 & 14
	Va 15° 30' E
39 82 1/2	Raise mound of earth 2 1/2 ft high from pits 18x24x12 in deep for 1/4 Sec Cor
79 65	Cor to Secs. 10-11-14 & 15
	Sand Hills 3rd rate

✓

T 20 N R 49 W

Chains	
	North betn Secs. 10 and 11
	Va 15° 30' E
40 00	Raise mound of earth 2 1/2 ft high from pits 18x24x12 in deep for 1/4 Sec Cor
80 00	Raise mound of earth 3 ft high from pits 18x24x12 in deep for Cor to Secs. 2-3-10 & 11
	Sand Hills 3rd rate

✓

T 20 N R 49 W

Chains	
	East on random line betn Secs. 2 and 11
	Va 15° 30' E
40 00	Set post for temporary 1/4 Sec Cor
50 00	Ravine S
58 00	Ravine S
64 00	Ravine S W
79 78	Intersect N and S line at a point 20 links N of Cor to Secs. 1-2-11 & 12 from which I run
	N 89° 51' W on true line betn Secs. 2 & 11
	Va 15° 30' E
39 89	Raise mound of earth 2½ ft high from pits 18x24x12 in deep for 1/4 Sec Cor
79 78	Cor to Secs. 2-3-10 & 11
	Sand Hills 3rd rate

T 20 N R 49 W

Chains	
	North on true line betn Secs. 2 and 3
	Va 15° 30' E
40 00	Raise mound of earth 2½ ft high from pits 18x24x12 in deep for 1/4 Sec Cor
81 32	Intersect 5th Standard Parallel North 2.65 chains East of 1/4 Cor South side of Sec 36 T 21 N R 49 W
	Raise mound of earth 3 ft high from 3 pits 18x24x12 in deep for Closing Corner to Secs. 2 & 3 T 20 N R 49 W
	Sand Hills 3rd rate
	Sept. 21st 1875

T 20 N R 49 W

Chains	
	North betn Secs. 33 and 34
	Va 15° 30' E
4000	Raise mound of earth 2½ ft high from pits 18x24x12 in dep for ¼ Sec Cor
8000	Raise mound of earth 3 ft high from pits 18x24x12 in dep for Cor to Secs. 27-28-33 & 34
	Platte River Bottom 2nd rate

T 20 N R 49 W

Chains	
	East on random line betn Secs. 27 and 34
	Va 15° 30' E
4000	Set post for temporary ¼ Sec Cor
7700	Enter Sand Hills
8007	Intersect N and S line at a point 25 links N of Cor to Secs. 26-27-34 & 35 from which I run
	N 89° 49' W on true line
	betn Secs. 27 & 34
	Va 15° 30' E
4003½	Raise mound of earth 2½ ft high from pits 18x24x12 in dep for ¼ Sec Cor
8007	Cor to Secs. 27-28-33 & 34
	Platte River Bottom 2nd rate

T 20 N R 49 W

Cr	Chains	
		North betn. Sec. 27 and 28 Va 15° 30' E
4	2000	Enter Sand Hills
	4000	Raise Mound of earth 2½ ft high from pits 18x24x12 in deep for ¼ Sec Cor
8		
	8000	Raise Mound of earth 3 ft high from pits 18x24x12 in deep for Cor to Sec. 21-22-27 & 28
		Sand Hills 3rd rate

T 20 N R 49 W

Chains	
	East on random line betn. Sec. 22 and 27 Va 15° 30' E
4000	Set post for temporary ¼ Sec Cor
8008	Intersect N and S line at a point 12 links S of Cor to Sec. 22-23-26 & 27 from which I run S 89° 55' W on true line betn. Sec. 22 & 27 Va 15° 30' E
4004	Raise Mound of earth 2½ ft high from pits 18x24x12 in deep for ¼ Sec Cor
8008	Cor to Sec. 21-22-27 & 28
	Sand Hills 3rd rate

T 20 N R 49 W

Ch	Chains	
		North betn. Secs. 21 and 22 Va 15° 30' E
4	4000	Raise mound of earth 2½ ft high from pits 18x24x12 in deep for ¼ Sec Cor
8	8000	Raise mound of earth 3 ft high from pits 18x24x12 in deep for Cor to Secs. 15-16-21 & 22
		Sand Hills 3rd rate

T 20 N R 49 W

Chains	
	East on random line betn. Secs. 15 and 22 Va 15° 30' E
4000	Set post for temporary ¼ Sec Cor
8006	Intersect 4th and 5th line at a point 18 links N of Cor to Secs. 14-15-22 & 23 from which I run N 89° 52' W on true line betn. Secs. 15 & 22 Va 15° 30' E
4003	Raise mound of earth 2½ ft high from pits 18x24x12 in deep for ¼ Sec Cor
8006	Cor to Secs. 15-16-21 & 22
	Sand Hills 3rd rate

T 20 N R 49 W

Ch	Chains	
		North betn. Secs. 15 and 16 Va 15° 30' E
40	4000	Raise mound of earth 2½ ft high from pits 18x24x12 in deep for ¼ Sec. Cor
8	8000	Raise mound of earth 3 ft high from pits 18x24x12 in deep for Cor to Secs. 9-10-15 & 16
		Sand Hills 3rd rate

T 20 N R 49 W

Chains	
	East on random line betn. Secs. 10 and 15 Va 15° 30' E
4000	Set post for temporary ¼ Sec Cor
7000	Ravine S E
8019	Intersect N and S line at a point 10 links W of Cor to Secs. 10-11-14 & 15 from which I run N 89° 56' W on true line betn. Secs. 10 & 15 Va 15° 30' E
40 09½	Raise mound of earth 2½ ft high from pits 18x24x12 in deep for ¼ Sec Cor
8019	Cor to Secs. 9-10-15 & 16
	Sand Hills 3rd rate

T 20 N R 49 W

Chains		
		North betn. Secs. 9 and 10 Va 15° 30' E
40	40 00	Raise mound of earth 2½ ft high from pits 18x24x12 in deep for 1/4 Sec Cor
80	80 00	Raise mound of earth 3 ft high from pits 18x24x12 in deep for Cor to Secs. 3-4-9 & 10
		Sand Hills 3rd rate

T 20 N R 49 W

Chains	
	East on random line betn. Secs. 3 and 10 Va 15° 30' E
20 00	Ravine S E
40 00	Set post for temporary 1/4 Sec Cor
80 10	Intersect N and S line at a point 18 links S of Cor to Secs. 2-3-10 & 11 from which I run S 89° 52' W on true line betn. Secs. 3 & 10 Va 15° 30' E
40 05	Raise mound of earth 2½ ft high from pits 18x24x12 in deep for 1/4 Sec Cor
80 10	Cor to Secs. 3-4-9 & 10
	Sand Hills 3rd rate

T 20 N R 49 W

Chains	
	North on true line betn. Secs. 3 and 4 Va 15° 30' E
39 00	Ravine S.E
40 00	Raise Mound of earth 2½ ft high from pits 18x24x12 in deep for 1/4 Sec Cor
81 90	Intersect 5th Standard Parallel North 2.80 chains East of 1/4 Cor South side of Sec 35 T 21 N R 49 W Raise Mound of earth 3 ft high from 3 pits 18x24x12 in deep for Closing Corner to Secs. 3 & 4 T 20 N R 49 W

Sand Hills 3rd rate
Sept. 27th 1875

T 20 N R 49 W

Chains	
	North betn. Secs. 32 and 33 Va 15° 30' E
40 00	Raise Mound of earth 2½ ft high from pits 18x24x12 in deep for 1/4 Sec Cor
80 00	Raise Mound of earth 3 ft high from pits 18x24x12 in deep for 1/4 Cor to Secs. 28-29-32 & 33
	Platte River Bottom 2nd rate

T 20 N R 49 W

Chs	Chains	
		East on random line betn Secs. 28 and 33
		Va 15° 30' E
40	4000	Set post for temporary 1/4 Sec Cor
80	7996	Intersect N and S line at a point 18 links S of Cor to Secs. 27-28-33 & 34 from which 2 cus
		S 89° 52' W on true line betn Secs. 28 & 33
		Va 15° 30' E
	3998	Raise mound of earth 2½ ft high from pits 18x24x12 in deep for 1/4 Sec Cor
	7996	Cor to Secs. 28-29-32 & 33
		Platte River Bottom 2nd rate

T 20 N R 49 W

Chains	
	North betn Secs. 28 and 29
	Va 15° 30' E
4000	Raise mound of earth 2½ ft high from pits 18x24x12 in deep for 1/4 Sec Cor
4300	Enter Sand Hills
8000	Raise mound of earth 3 ft high from pits 18x24x12 in deep for Cor to Secs. 20-21-28 & 29
	Sand Hills 3rd rate

T 20 N R 49 W

Chains	
	East on random line betn Secs. 21 and 28
	Va 15° 30' E
40	4000 Set post for temporary 1/4 Sec cor
80	7990 Intersect N and S line at a point 20 links N of Cor to Secs. 21-22-27 & 28 from which I run
	N 89° 51' W on true line betn Secs. 21 & 28
	Va 15° 30' E
	3995 Raise mound of earth 2½ ft high from pits 18x24x12 in deep for 1/4 Sec Cor
	7990 Cor to Secs. 20-21-28 & 29.
	Sand Hills 3rd rate

✓

T 20 N R 49 W

Chains	
	North betn Secs. 20 and 21
	Va 15° 30' E
4000	Raise mound of earth 2½ ft high from pits 18x24x12 in deep for 1/4 Sec Cor
8000	Raise mound of earth 3 ft high from pits 18x24x12 in deep for Cor to Secs. 16-17-20 & 21
	Sand Hills 3rd rate

✓

T 20 N R 49 W

Chains	
	East on random line betn Secs. 16 and 21
	Va 15° 30' E
40 00	Set post for temporary 1/4 Sec Cor
79 86	Intersect N and S line at a point 15 links S of Cor to Secs. 15-16-21 & 22 from which I run
	S 89° 54' W on true line betn Secs. 16 & 21
	Va 15° 30' E
39 93	Raise mound of earth 2 1/2 ft high from pits 18x24x12 in dep for 1/4 Sec Cor
79 86	Cor to Secs. 16-17-20 & 21
	Sand Hills 3rd rate

T 20 N R 49 W

Chains	
	North betn Secs. 16 and 17
	Va 15° 30' E
40 00	Raise mound of earth 2 1/2 ft high from pits 18x24x12 in dep for 1/4 Sec Cor
80 00	Raise mound of earth 3 ft high from pits 18x24x12 in dep for Cor to Secs. 8-9-16 & 17
	Sand Hills 3rd rate

T. 20 N R 49 W

Chains	
	East on random line betn Secs 9 and 16
	Va 15° 30' E
4000	Set post for temporary 1/4 Sec Cor
7980	Intersect N and S line at a point 12 links S of Cor to Secs 9-10-15 & 16 from which I run
	S 89° 55' W on true line betn Secs 9 & 16
	Va 15° 30' E
3990	Raise Mound of earth 2½ ft high from pits 18x24x12 in deep for 1/4 Sec Cor
7980	Cor to Secs 8-9-16 & 17
	Sand Hills 3rd rate

✓

T 20 N R 49 W

Chains	
	North betn Secs 8 and 9
	Va 15° 30' E
4000	Raise Mound of earth 2½ ft high from pits 18x24x12 in deep for 1/4 Sec Cor
8000	Raise Mound of earth 3 ft high from pits 18x24x12 in deep for Cor to Secs 4-5-8 & 9
	Sand Hills 3rd rate

✓

T 20 N R 49 W

Chains	
	East on random line betn Secs. 4 and 9
	Va 15° 30' E
40 00	Set post for temporary 1/4 Sec Cor
80 00	Intersect N and S line at a point 20 links N of Cor to Secs. 3-4-9 & 10 from which I run
	N 89° 51' W on true line betn Secs. 4 & 9
	Va 15° 30' E
40 00	Raise mound of earth 2 1/2 ft. high from pits 18 x 24 x 12 in deep for 1/4 Sec Cor
80 00	Cor to Secs. 4-5-8 & 9
	Sand Hills 3rd rate

T 20 N R 49 W

Chains	
	North on true line betn Secs. 4 and 5
	Va 15° 30' E
40 00	Raise mound of earth 2 1/2 ft high from pits 18 x 24 x 12 in deep for 1/4 Sec Cor
82 60	Intersect 5th Standard Parallel North 2.95 chains East of 1/4 Cor South side of Sec 34 T 21 N R 49 W. Raise mound of earth 3 ft high from 3 pits 18 x 24 x 12 in deep for Closing Corner to Secs. 4 & 5 T 20 N R 49 W
	Sand Hills 3rd rate
	Sept 25th 1875

T 20 N R 49 W

chains	
	North betn Secs. 31 and 32 Va 15° 30' E
4000	Raise mound of earth 2½ ft high from pits 18x24x12 in dep for ¼ Sec Cor
8000	Raise mound of earth 3 ft high from pits 18x24x12 in dep for Cor to Secs. 29-30-31 & 32
	Platte River Bottom 2nd rate

T 20 N R 49 W

chains	
	East on random line betn Secs. 29 and 32 Va 15° 30' E
4000	Set post for temporary ¼ Sec Cor
7987	Intersect N and S line at a point 20 links N of Cor to Secs. 28-29-32 & 33 from which I run N 89° 51' W on true line betn Secs. 29 and 32 Va 15° 30' E
3993½	Raise mound of earth 2½ ft high from pits 18x24x12 in dep for ¼ Sec Cor
7987	Cor to Secs. 29. 30. 31 & 32
	Platte River Bottom 2nd rate

T 20 N R 49 W

Chains	
	West on random line betn Secs 30 and 31
	Va 15° 30' E
4000	Set post for temporary 1/4 Sec Cor
7830	Intersect West boundary of Township 18 links N of Cor to Secs 30 & 31 from which I run
	N 89° 52' E on true line betn Secs 30 & 31
	Va 15° 30' E
3830	Raise mound of earth 2½ ft high from pits 18x24x12 in diap for 1/4 Sec Cor
7830	Cor to Secs 29-30-31 & 32
	Platte River Bottom 2nd rate

T 20 N R 49 W

Chains	
	North betn Secs 29 and 30
	Va 15° 30' E
4000	Raise mound of earth 2½ ft high from pits 18x24x12 in diap for 1/4 Sec Cor
8000	Raise mound of earth 3 ft high from pits 18x24x12 in diap for Cor to Secs 19-20-29 & 30
	Platte River Bottom 2nd rate

T 20 N R 49 W

Chains	
	East on random line betn. Secs. 20 and 29 Va 15° 30' E
3300	Enter Sand Hills
4000	Set post for temporary 1/4 sec cor
8005	Intersect N and S line at a point 14 links S of Cor to Secs. 20-21-28 & 29 from which I run S 89° 54' W on true line betn. Secs. 20 & 29 Va 15° 30' E
40 02 1/2	Raise mound of earth 2 1/2 ft high from pits 18 x 24 x 12 in deep for 1/4 Sec Cor
80 05	Cor to Secs. 19-20-29 & 30
	Sand Hills 3rd rate

T 20 N R 49 W

Chains	
	West on random line betn. Secs. 19 and 30 Va 15° 30' E
4000	Set post for temporary 1/4 sec cor
7842	Intersect west boundary of Township 14 links S of Cor to Secs. 19 & 30 from which I run S 89° 53' E on true line betn. Secs. 19 & 30 Va 15° 30' E
38 42	Raise mound of earth 2 1/2 ft high from pits 18 x 24 x 12 in deep for 1/4 Sec Cor
78 42	Cor to Secs. 19-20-29 & 30
	Platte River Bottom 2nd rate

T 20 N R 49 W

Chains	
	North betn. Secs. 19 and 20 Va 15° 30' E
3700	Enter Sand Hills at mouth of Ravine
4000	Raise Mound of earth 2½ ft high from pits 18x24x12 in dep for 1/4 Sec Cor
8000	Raise Mound of earth 3 ft high from pits 18x24x12 in dep for Cor to Secs. 17-18-19 & 20
	Sand Hills 3rd rate

T 20 N R 49 W

Chains	
	East on random line betn. Secs. 17 and 20 Va 15° 30' E
4000	Set post for temporary 1/4 Sec Cor
7998	Intersect N and S line at a point 20 links N of Cor to Secs. 16 17 20 & 21 from which I run N 89° 51' W on true line betn. Secs. 17 & 20 Va 15° 30' E
3999	Raise Mound of earth 2½ ft high from pits 18x24x12 in dep for 1/4 Sec Cor
7998	Cor to Secs. 17-18-19 & 20
	Sand Hills 3rd rate

T 20 N R 49 W

Chains	
	West on random line betn Sect. 18 and 19
	Va 15° 30' E
24 00	Ravine S. E
40 00	Set post for temporary 1/4 Sec Cor
78 50	Intersect west boundary of Township 12 links S of Cor to Sects. 18 & 19 from which I run
	S 89° 55' E on true line betn Sect. 18 & 19
	Va 15° 30' E
38 50	Raise mound of earth 2½ ft high from pits 18x24x12 in deep for 1/4 Sec Cor
78 50	Cor to Sect. 17-18-19 & 20
	Sand Hills 3rd rate

T 20 N R 49 W

Chains	
	North betn Sect. 17 and 18
	Va 15° 30' E
40 00	Raise mound of earth 2½ ft high from pits 18x24x12 in deep for 1/4 Sec Cor
80 00	Raise mound of earth 3 ft high from pits 18x24x12 in deep for Cor to Sect. 7-8-17 & 18
	Sand Hills 3rd rate

T 20 N R 49 W

Chains	
	East on random line betn Secs. 8 and 17
	Va 15° 30' E
40 00	Set post for temporary 1/4 sec cor
80 03	Intersect N and S line at a point 10 links N of Cor to Secs. 8-9-16 & 17 from which I run
	N 89° 58' W on true line betn Secs. 8 & 17
	Va 15° 30' E
40 01 1/2	Raise mound of earth 2 1/2 ft high from pits 18 x 24 x 12 in dep for 1/4 Sec Cor
80 03	Cor to Secs. 7-8-17 & 18
	Sand Hills 3rd rate

T 20 N R 49 W

Chains	
	West on random line betn Secs. 7 and 18
	Va 15° 30' E
40 00	Set post for temporary 1/4 sec cor
78 58	Intersect west boundary of Township 18 links N of Cor to Secs. 7 & 18 from which I run
	N 89° 52' E on true line betn Secs. 7 & 18
	Va 15° 30' E
38 58	Raise mound of earth 2 1/2 ft high from pits 18 x 24 x 12 in dep for 1/4 Sec Cor
78 58	Cor to Secs. 7-8-17 & 18
	Sand Hills 3rd rate

T 20 N R 49 W

Chains	
	North betn Secs 7 and 8
	Va 15° 30' E
4000	Raise mound of earth 2½ ft high from pits 18 x 24 x 12 in deep for ¼ sec cor
8000	Raise mound of earth 3 ft high from pits 18 x 24 x 12 in deep for Cor to Secs 5-6-7 & 8
	Sand Hills 3rd rate

T 20 N R 49 W

Chains	
	East on random line betn Secs 5 and 8
	Va 15° 30' E
4000	Set post for temporary ¼ sec cor
8006	Intersect N and S line at a point 25 links S of Cor to Secs 4-5-8 & 9 from which I run
	S 89° 49' W on true line betn Secs 5 & 8
	Va 15° 30' E
4003	Raise mound of earth 2½ ft high from pits 18 x 24 x 12 in deep for ¼ sec cor
8006	Cor to Secs 5-6-7 & 8
	Sand Hills 3rd rate

T 20 N R 49 W

Chains	
	West on random line betn. Secs. 6 and 7
	Va 15° 30' E
40 00	Set post for temporary 1/4 sec cor
78 65	Intersect west boundary of Township 24 links S of Cor to Secs. 6 & 7 from which I run S 89° 50' E on true line betn. Secs. 6 & 7
	Va 15° 30' E
38 65	Raise mound of earth 2 1/2 ft high from pits 18 x 24 x 12 in dep for 1/4 Sec Cor
78 65	Cor to secs. 5-6-7 & 8
	Sand Hills 3rd rate

V

T 20 N R 49 W

Chains	
	North on true line betn. Secs. 5 and 6
	Va 15° 30' E
40 00	Raise mound of earth 2 1/2 ft high from pits 18 x 24 x 12 in dep for 1/4 Sec Cor
83 40	Intersect 5th Standard Parallel North 3.25 Chains East of 1/4 Cor South side of Sec 33 & 32 T 21 N R 49 W Raise mound of earth 3 ft high from 3 pits 18 x 24 x 12 in dep for Closing Corner to Secs. 5 & 6 T 20 N R 49 W
	Sand Hills 3rd rate
	Sept 24th 1875

V

General Description

The Southern portion of this Township is bottom land good pasing. Soil sandy The Middle & Northern parts is very broken with deep ravines no water Excepting a small branch in Sec. 24 - 25 & 36. Soil 2nd & 3rd rate

List of Names

A list of the names of the individuals employed to assist in running measuring & marking the lines and corners described in the foregoing field notes of Township No 20 N of Base Line of Range 49 West of the 6th P.M. in Nebraska showing the respective capacities in which they acted

Henry H. Kirkham	Chainman
Chas. Patterson	Chainman
H Lutzen	Moundman
C. M. Fairbanks	Moundman

We hereby certify that we assisted Alexander Schlegel Deputy Surveyor in surveying and subdividing Township No 20 North of Base Line of Range 49 west of the 6th Principal Meridian in the State of Nebraska and that said Township has been in all respects to the best of our knowledge and belief well and faithfully surveyed and the boundary & monuments planted according to the instructions furnished by the Surveyor General of dimensions character, construction and marking and in the manner as specifically described in the foregoing field notes

Henry H. Kirkham
Charles Patterson Chainman
H Lutzen Chainman
C M Fairbanks Moundman
Moundman

Subscribed and sworn to by the above named persons before me a Probate Judge in and for Cass County and State of Nebraska this 1st day of Nov 1875

W E Ellison
Probate Judge

I Alexander Schlegel Deputy Surveyor do solemnly swear that in pursuance of a contract No 100 wherein Alexander Schlegel is contractor with John R Clark United States Surveyor General for the District of Nebraska and Iowa bearing date the 28th day of August 1875. I have well faithfully and truly in my own proper person and in strict conformity with the instructions of the Surveyor General the Surveying Manual and Laws of the United State Surveys all those parts or portions of Township No 20 North of Base Line of Range 49 West of the 6th Principal Meridian in the State of Nebraska as are represented in the foregoing field notes as having been surveyed under my direction, and I do further solemnly swear that all the Corners of said Surveys have been established and perpetuated in strict accordance with the Surveying Manual, printed instructions and Special instructions of the Surveyor General of dimensions character construction & marking and in the manner as specifically described in the foregoing field notes and that the foregoing are the true and original field notes of such Survey

Alexander Schlegel

Deputy Surveyor

Subscribed and sworn to before me a Probate Judge in and for the County of Cass & State of Nebraska this 1st day of Nov. 1875.

W E Nellison
Probate Judge

Surveyor Generals Office
Plattsmouth Neb Nov. 6th 1875

The foregoing field notes of the survey of the subdivision lines of Township No 20 North of the Base Line of Range No 49 West of the 6th Principal Meridian in the State of Nebraska executed by Alexander Schlegel under Contract No 100 dated August 28th 1875 in the month of Sept 1875 having been critically examined the necessary corrections and explanations made the said field notes and the surveys they describe are hereby approved

Jno. C. Clark
Surveyor General

General Land Office • Original Field Notes

Book Number

683

The images in this file are photographs of the notes of the original surveys of the State of Nebraska on file in the Office of the Nebraska State Surveyor located in Lincoln, Nebraska.

The original surveys in Nebraska began in the mid 1850's and were completed in the mid 1880's. The Nebraska office of the Surveyor General was closed June 30, 1886.