General Land Office • Original Field Notes

Book Number

691

The images in this file are photographs of the notes of the original surveys of the State of Nebraska on file in the Office of the Nebraska State Surveyor located in Lincoln, Nebraska.

The original surveys in Nebraska began in the mid 1850's and were completed in the mid 1880's. The Nebraska office of the Surveyor General was closed June 30, 1886.

STATE JOURNAL CO.
Blank Book Manufactory
AND
JOB PRINTING HOUSE,
LINCOLN, - - NEBRASKA.

Town No..... Range No.....

6	60	5	44	4	33	3	22	2	11	1
59		58		43		32		21		10
7	57	8	42	9	31	10	20	11	9	12
56		55		41		30		19		8
18	54	17	40	16	29	15	18	14	7	13
53		52		39		28		17		6
19	51	20	38	21	27	22	16	23	5	24
50		49		37		26		15		4
30	48	29	36	28	25	27	14	26	3	25
47		46		35		24		13		2
31	45	32	34	33	23	34	12	35	1	36

Field Notes
of the
Survey of the Subdivision Lines
Of
Township No. 25 N. of Base Line
Of
Range No. 30 W. of the 6th P. M.
in the
State of Nebraska
As Surveyed
By
George W. Fairfield U.S. Dep. Sur.

Under his Contract
No. 120.
Dated June 24th 1881.

Survey
Commenced Oct. 3rd 1881
Completed Septm 16th 1882

Preliminary to commencing this Survey, I ran S. on a blank line along the E. boundary of Sec. 36. at 39.96 chs. found the 1/4 Sec. Cor. and at 79.88. found the Cor. to Sp. 25 ~~24~~ N. and Ranges 49. and 50. W.
Thence I ran W. on a blank line along the S. boundary of Sec. 36. at 40.01. found the 1/4 Sec. Cor. and at 80.00. found the Standard Cor. to Secs. 35 and 36.
My Compass will therefore run the same line as the exterior boundaries and the chaining practically agrees.

Survey commenced October 3rd 1881.
With Burley's Transit Instrument

Subdivision. T. 25. N

I commenced at the standard Cor. to Secs. 35. and 36. on the S. boundary which is a mound of Earth 2 ft. high 4½ ft. base and pits 24x18x12 ins. N.E. and W. of Cor. 5½ ft. dist. In E pit a stake 2 ft. long 3. cornered 3 ins face Marked

T. 25. N. R. 50. W. S. E. on N.
S. 36. on E. And
S. 35 on W faces with 1. notch on E. and 5. notches on W edges

Thence I run
North bet Secs. 35. and 36.
Va 14°20' E.

40.00. Set Sandstone 18x7x6 ins. 13 ins. in the ground for ¼ Sec. Cor. marked ¼ on W. face dug pits 18x18x12 N. and S. of stone 5½ ft. dist. and raised mound of earth 1½ ft. high 3½ ft. base alongside

80.00 Set Sandstone 18x9x8 ins. 13 ins. in the ground for Cor to Secs. 25. 26. 35. and 36. marked with 1. Notch on S. and E. edges. dug pits 18x18x12

R. 50. W. Continued

in each Sec. 5½ ft. dist. and raised a mound of Earth 2. ft. high 4½ ft. base alongside

Land Level. bottom of Snake Creek. Soil 2nd Rate

East on a random line bet Secs. 25. and 36.
Va 14°20' E.

40.00 Set temporary ¼ Sec. Cor.

79.88. Intersect. E. boundary of Tp. 22 Lks. N. of Cor. to Secs. 25. 30. 31 and 36. which is a mound of earth 2. ft. high 4½ ft. base and pits 18x18x12 ins. in each Sec. 5½ ft. Dist. In S.E. pit a stake 2 ft. long 2 ins square Marked

T. 25. N. S. 30 on N. E.
R. 49. W. S. 31. " S. E.
R. 50 W. S. 36 " S. W. and
S. 25. on N. W. faces, with 1. Notch. on S. and 5. Notches on N. Edges

Thence I run N. 89°51' W on true line bet. Secs. 25 and 36.
Va 14°20' E.

39.94 Set Sandstone 16x10x7 ins. 12 ins. in

the ground for ¼ Sec. Cor. marked
¼ on N. face dug pits 18x18x12 ins
E. and W. of Stone. 5½ ft. dist. and
raised a mound of earth
1½ ft. high 3½ ft. base alongside
79.88 Cor to Secs. 25.26.35 and 36.
Land gently rolling
Table Land
Soil 2nd rate

North bet. Secs. 25 and 26
Va. 14° 20' E.
40.00 Set Sandstone 16x10.7 ins 12 ins in the
ground for ¼ Sec. Cor. marked ¼
on W. face dug pits 18x18x12 ins. N. and S.
of stone 5½ dist. and raised a mound
of earth 1½ ft. high 3½ feet
base alongside.
80.00. Set sandstone 20x9x6 ins 15 ins in the
ground for Cor. to Secs. 23.24.25 and 26.
Marked with 2 Notches on S. and 1.
Notch on E. edges. dug pits 18x18
x12 ins in each Sec. 5½ ft. dist.
and raised a mound of
earth 2 ft. high 4½ ft base
alongside
Land gently rolling
Table Land.
Soil, 2nd rate

East on a random line bet Secs 24, 25.
Va. 14° 20' E.

40.00. Set temporary ¼ Sec. Cor.
78.00 Drain Course S.
80.24. Intersect E. boundary of Tp. 31. S. of Cor to Secs. 19. 24. 25. and 30. which is a mound of earth 2 ft high 4½ ft. base and pits 18×18×12 ins in each sec 5½ dist. In S. E. pit a stake 2 ft long 2 in square marked
T. 25 N. S. 19 on N. E.
R. 49. W. S. 30 " S. E.
R. 50. W. S. 25 " S. W. and
S. 24. on N. W. face with 2 notches on S. and 4 notches on N. E.
Thence I run
S. 89° 47' W. on true line bet. Secs. 24 and 25
Va. 14° 20' E.
40.12. Set sandstone 17×9×5 ins 12 ins in the ground for ¼ Sec. Cor. marked ¼ on N. face. dug pits 18×18×12 ins E. & W. of stone 5½ ft dist. and raised a mound of earth 1½ ft high 3½ ft

base alongside
80.24. Cor to Secs. 23. 24. 25 and 26.
Land gently rolling Soil 2nd rate

North bet. Secs. 23 and 24
Va. 14° 20' E.
40.00. Set Sandstone 16×10×6 ins 12 ins in the ground for ¼ Sec. Cor. marked ¼ on W face dug pits 18×18×12 ins N. and S. of Stone 5½ dist. and raised a mound of earth 1½ ft high 3½ ft base Alongside
80.00. Set sandstone 20×9×6 ins 15 ins in the ground for Cor to Secs. 13. 14. 23 and 24. marked with 3 notches on S. and 1 notch on E. edges dug pits 18×18×12 ins in each of Sec 5½ ft dist. and raised a mound of earth 2 ft high 4½ ft base alongside
Land gently rolling
Soil 3rd rate

Subdivisions T. 25 N.

East on a random line bet Secs. 18 and 24
Va 14° 20' E.

40.00. Set temporary 1/4 Sec. Cor.

63.00. Drain Course, S.

80.08 Intersect E. boundary of Tp. 21. Lks N. of Cor to Secs. 13. 18. 19 and 24. which is a mound of earth 2 ft high 4½ ft base and pits 18x18x12 ins in each Sec. 5½ ft dist N. S. E. pit a stake 2 ft long 2 inches square marked
T. 25. N. S. 18. on N. E.
R. 49. W. S. 19 " S. E.
R. 50. W. S. 24 " S. W. and
S. 13 on N. W faces with 3 notches on S. and N. edges

Thence I ran N. 89° 51' W on true line bet Secs. 13 and 24
Va. 14° 20' E

40.04. Set Sandstone 17x10x8 ins in the ground for 1/4 Sec. Cor. Marked 1/4 on N. face dug pits 18x18x12 ins E. and W. of stone 5½ ft dist. and raised a mound of earth 1½ ft high 3½ ft base alongside

80.08 Cor to Secs. 13. 14. 23 and 24.

Land gently rolling Soil 2nd rate

R. 50 W Continued

North bet Secs. 13 and 14.
Va. 14° 20' E

40.00 Set Sandstone 16x9x6 ins 12 ins in the ground for 1/4 Sec. Cor. Marked 1/4 on W face dug pits 18x18x12 ins N and S. of stone 5½ ft dist and raised a mound of earth 1½ ft high 3½ ft base alongside

80.00 Set Sandstone 18x10x7 ins 13 ins in the ground for Cor to Secs 11. 12. 13 and 14. Marked with 4 notches on S and 2 notches on N. edges dug pits 18x18x12 ins in each Sec 5½ ft dist and raised a mound of earth 2 ft high 4½ feet base alongside

Land gently rolling Soil 2nd rate

Subdivisions. T. 25 N.

East on a random line bet Secs 12 and 18
Va 14°.20' E

18.00 Drain Course, S. E.

40.00 Set temporary ¼ Sec Cor

79.74 Intersect. E. boundary of Tp 27 Lks S. of Cor to Secs. 7.12.13 and 18. which is a Mound of earth 2 ft. high 4½ ft base and pits 18x18x12 ins. in each Sec. 5½ ft. dist In S. E. pit a stake 2 ft long 2" square marked
T. 25. N. S. 7. on N. E
R. 49. W. S. 18 .. S. E.
R 50. W. S 13 .. S. W. and
S. 12. on N. W. faces with 4. notch on. S. and 2 notches on N. edges.
Thence I run, S. 89°.48' W on true line bet Secs. 12°.13.
Va 14°.20'. E.

39.87 Set Sandstone 17x8x6 ins. 12 ins in the grou for ¼. Sec. Cor. marked ¼ on N. face du pits 18x18x12 ins. E. and W. of stone, 5½, dist and raised a mound of earth 1½ ft high 3½ ft base alongside

79.74 Cor. to Secs. 11.12.13 and 14.

Land gently rolling Soil 2nd Rate

R. 50. W. Continued.

North bet Secs. 11. and 12
Va. 14°.20'. E.

6.11. Drain Course S. E.

36.42 Laramie and Spotted Tail Agency trail bears N. E. and S. W

40.00 Set Sandstone 16+11+9 ins. 12 ins in the ground for ¼. Sec. Cor. marked ¼ on W face dug pits 18x18x12 ins N. and S. of stone 5½ ft dist and raised a mound of earth 1½ ft high 3½ feet base alongside

80.00 Set Sandstone 20x10x7 ins. 15 ins in the ground for Cor to Secs. 1.2.11. and 12. marked with 5 notches on. S. and 1. notch on E edges dug pits 18x18x12 ins in each Sec 5½ ft dist. and raised a mound of earth 2 ft high 4½. ft base alongside

Land gently rolling
Soil 2nd Rate

Subdivision T. 25 N

East on a random line bet Secs. 1 and 12.
Va. 14° 20' E

21.00 Drain Course S. E.

40.00 Set temporary ¼ Sec. Cor.

74.40 Small drain Course S. E. and the Trail from Laramie to Spotted Tail Agency bears N. E. and S. W.

79.68 Intersect E. boundary of Tp. 34 Lks. S. of Cor. to Secs. 1. 6. 7. and 12. which is a mound of earth 2 ft. high 4½ ft. base and pits 18+18+12 ins. in each Sec. 5½ ft. dist. In S. E. pit a stake 2 ft. long 2 ins. square, marked
T. 25. N. S. 6 on N. E.
R. 49. W. S. 7 on S. E.
R. 50 W. S. 12 " S. W. and
S 1. on N. W. faces with 5 notches on S. and 1 notch on N. Edges

Thence I run S. 89° 45' W. on a true line bet Secs. 1. and 12
Va 14° 20' E.

39.84 Set sandstone 16+7+6 ins. 12 ins. in the ground for ¼ Sec. Cor. marked ¼ on N. face dug pits 18+18+12 ins. E. and W. of stone and raised a mound of earth 1½ ft. high 3½ ft. base alongside

79.68 Cor. to Secs. 1. 2. 11 and 12.

Land gently rolling
Soil 2nd rate

North on a random line bet Secs. 1 & 2
Va 14° 20' E

15.00 Drain Course S. E.

40.00 Set temporary ¼ Sec. Cor.

80.44 Intersect N. boundary of Tp. 48 Lks. W. of Cor. to Secs. 1. 2. 35 and 36. which is a mound of earth 2 ft. high 4½ ft. base and pits 18+18+12 ins. in each Sec. 5½ ft. dist. In S. E. pit a stake 2 ft. long 2 ins. square marked
T. 26. N. S. 36 on N. E.
R. 50 W. S. 1 " S. E.
T. 25. N. S. 2 " S. W. and
S. 35 on N. W. faces

Sept 24th 1881

R. 50. W. Continued

Subdivision T. 25 N

Thence I run S. 0°. 21' W on true line bet Secs. 1. and 2.
Va. 14°. 20'. E.

40.44 Set Sandstone 18×10×7 in. 13 in. in the ground for ¼ Sec. Cor. marked ¼ on W face dug pits 18×18×12 in. N and S. of stone 5½ ft dist. and raised a mound of earth 1½ ft high 3½ ft base alongside

80.44 Cor to Secs. 1. 2. 11 and 12.

Land broken
Soil 3rd rate

From the Standard Cor. to Secs. 34 and 35 on the S. boundary of the Tp. which is a mound of earth 2 ft high 4½ ft base and pits 18×24×12 ins N. E. and W of mound 5½ ft dist. no stake in pit. I therefore set a Sandstone 18×10×7 ins. in the mound marked. S. C. on N face with 2 Notches on E. and 4. Notches on W edges

R. 50. W Continued

Thence I run North bet Secs. 34 and 35.
Va. 14°. 20'. E

40.00 Deposited a marked stone 12 in. in the ground for ¼ Sec. Cor. dug pits 18×18×12 in. N. and S. of Cor. 5½ ft dist. and raised a mound of earth 1½ ft high 3½ ft base over it. In N pit drove a stake 2 ft long 2 in square 12 in in the ground marked ¼ in W. face

80.00 Deposited a marked stone 12 in in the ground for cor to Secs. 26, 27, 34 and 35, dug pits 18×18×12 in in each Sec 5½ ft dist and raised a mound of earth 2 ft high 4½ ft base over it In S. E. pit drove a stake 2 ft long 2 in square 12 in in the ground marked
T. 25. N. S. 26 on N. E
R. 50. W. S. 35 " S E
S. 34. on S. W. And
S. 27. " N. W faces with 1 notch on S. and 2. notches on E. edges

Land Level
Soil 2nd Rate

East on a random line bet Secs. 26. and 35.
Va 14° 20' E.

40.00 Set temporary ¼ Sec. Cor.

79.78. Intersect N. and S. line 16. chs. S. of Cor to Secs. 25, 26. 35 and 36.
Thence I. run S. 89° 53' W on true line bet Secs. 26 and 35.
Va. 14° 20' E.

39.89 Deposited a marked stone 12 in in the ground for ¼ Sec. Cor., dug pits 18x18x12 ins. E. and W. of Cor. 5½ ft. dist. and raised a mound of earth 1½ ft. high 3½ ft base over it. In E. pit drove a stake 2 ft. long 2 in square 12 in in the ground marked ¼ on N. face

79.78 Cor to Secs. 26. 27. 34. and 35.

Land gently rolling
Soil 2nd rate

North bet Secs 26. and 27.
Va. 14° 20' E

40.00 Deposited a marked stone 12 in in the ground for ¼ Sec Cor dug pits 18x18x12 in N. and S. of Cor 5½ ft dist. and raised a mound of earth 1½ ft. high 3½ ft base over it. In N. pit drove a stake 2 ft. long 2 ins. square 12 in in the ground marked ¼ on W face

80.00 Deposited a marked stone 12 in in the ground for Cor to Secs 22. 23. 26. and 27. dug pits 18x18x12 ins. in each Sec 5½ ft dist and raised a mound of earth 2 ft high 4½ ft base over it. In S. E. pit drove a stake 2 ft. long 2 in square 12 in in the ground marked
T. 25 N. S. 23. on N. E
R. 50. W. S. 26. " S E
S. 27. on S. W. and
S 22 " N. W faces with 2 notches on S. and E. edges.

Land gently rolling
Soil 2nd rate.

Subdivision T. 25 N

East on a random line bet. Secs. 23 and 26.
Va 14° 20' E

40.00 Set temporary ¼ Sec. Cor.

80.16 Intersect N. and S. line 18 chs N. of Cor. to Secs. 23.24.25. and 26.

Thence I run N. 89° 52' W on true line bet Secs. 23. and 26.
Va. 14° 20' E.

40.08 Deposited a marked stone 12 ins in the ground for ¼ Sec Cor. dug pits 18x18x12 ins E. and W. of Cor 5½ ft dist and raised a mound of earth 1½ ft high 3½ ft base over it In E. pit drove a stake 2 ft long 2 in square 12 ins in the ground marked ¼ on N. face

80.16 Cor to Secs. 22.23.26. and 27.

Land gently rolling
Soil 2nd rate

R 50 W Continued

North bet Secs 22 and 23
Va. 14° 20' E.

40.00 Deposited a marked stone 12 ins in the ground for ¼ Sec. Cor. dug pits 18x18x12 ins N. and S. of Cor 5½ ft dist and raised a mound of earth 1½ ft high 3½ ft base over it. In N. pit drove a stake 2 ft long 2 in. square 12 ins in the ground Marked ¼ on W. face

80.00 Deposited a marked stone 12 ins in the ground for Cor to Secs. 14.15.22 and 23. dug pits 18x18x12 ins in each Sec 5½ ft dist and raised a mound of earth 2 ft high 4½ ft base over it In S. E pit drove a stake 2 ft long 2 in square 12 in the ground marked
T. 25. N. S. 14. on N. E.
R 50. W. S. 23 .. S. E.
S. 22. on S. W. And
S. 15 on N. E. faces with 3 notches on S. and 2 notches on E. edges Land gently Rolling
Soil 2nd rate

Subdivisions T. 25. N.

East on a random line bet Secs 14 and 23
Va 14° 20' E

40.00. Set temporary ¼. Sec Cor

79.74 Intersect N. and S. line 20 chs N. of Cor to Secs 13. 14. 23 and 24.
Thence I run N 89° 51' W. on true line bet Secs 14 and 23
Va. 14° 20' E

39.87 Deposited a marked stone 12 in the ground for ¼. Sec Cor. dug pits 18+18+12 in E. and W. of Cor 5½ ft dist and raised a mound of earth 1½ ft high 3½ ft base over it. In E. pit drove a stake 2 ft long 2 in square 12 in the ground marked ¼ on the N. face

79.74. Cor to Secs 14. 15. 22 and 23

Land gently rolling
Soil 2nd Rate

R. 50 W. Continued

North bet Secs 14 and 15
Va. 14° 20' E.

22.40 Laramie & Spotted Tail Agency trail bears N. E. and S. W.

40.00 Deposited a marked stone 12 in in the ground for ¼ Sec. Cor. dug pits 18+18+12 in N. and S. of Cor. 5½ ft dist and raised a mound of earth 1½ ft high 3½ ft base over it. In N. pit drove a stake 2 ft long 2 in square 12 in in the ground marked ¼ on W face

80.00 Deposited a marked stone 12 in in the ground for Cor. to Secs. 10. 11. 14. and 15. dug pits 18+18+12 in each sec 5½ ft dist and raised a mound of earth 2 ft high 4½ base over it. In S. E. pit drove a stake 2 ft long 2 in square 12 in in the ground marked
T. 25 N. S. 11 on N. E.
R. 50 W. S. 14 " S. E
S. 15 on S. W. and
S. 10 " N. W. faces with 4 notches on S. and 2 notches on E. edges

Land gently rolling
Soil 2nd Rate

Subdivisions T. 25 N.

	Easton a random line bet secs. 11. and 14. Va. 14° 20' E.
32.24.	Laramie & Spotted Tail Agency Trail bears N. E. and S. W.
40.00	Set Temporary ¼. Sec Cor
80.22	Intersect N. and S. line, 12 Lks S. of Cor to Secs 11.12.13. and 14
	Thence I run, S. 89° 55' W. on true line bet Secs 11. and 14. Va 14° 20' E.
40.11.	Deposited a marked stone 12 ins in the ground for ¼. Sec. Cor. dug pits 18+18+12 ins E. and W. of Cor. 5½ ft dist and raised a mound of earth 1½ ft high 3½ ft base over it. In E. pit drove a stake 2. ft long 2 ins square 12 ins in the ground marked ¼ on N. face
80.22.	Cor to Secs 10.11.14. and 15

Land gently rolling
Soil 2nd rate

R 50 W Continued

	North bet Secs. 10. and 11. Va. 14° 20' E.
25.50	Small drain near head course. E.
40.00	Set Sandstone 18+7+5 ins 13 ins in the ground for ¼ Sec. Cor. marked ¼ on W. face dug pits 18+18+12 ins N. and S. of stone 5½ ft. dist. and raised a mound of earth 1½ ft high 3½ ft base alongside
74.50	Small drain near head course N. E.
80.00.	Set Sandstone 17+9+6 ins 12 ins in the ground for Cor to Secs. 2.3.10. and 11. marked with 5. notches on S. and 2. notches on E. edges dug pits 18+18+12 ins in each Sec 5½ ft dist and raised a mound of earth 2 ft high 4½ ft base alongside

Land gently rolling
Soil 2nd rate

Subdivisions T. 25. N

	East on a random line bet Secs. 2. 3rd. 11 Va. 14°20' E.
5.00	Drain, Small Course, N. E.
40.00	Set temporary 1/4 Sec. Cor.
79.82.	Intersect N. and S. line at the Cor to Secs. 1. 2. 11. and. 12.
	Thence I run West on a true line bet. secs. 2. and. 11. Va. 14°20' E
39.91.	Set sandstone 16+9+4 inches 12 in the ground for 1/4 Sec. Cor. Maked 1/4 on N. face dug pits 18+18x12 in E and W. of Stone 5½ ft dist and raised a mound of earth 1½ ft high 3½ ft base alongside
79.82.	Cor to Secs 2. 3. 10. and. 11.
	Land. level valley Soil 2nd rate

R. 50 W. Continued

	North on a random line bet Secs. 2. 3rd. 3. Va. 14°20' E
6.10	Drain, Course. E.
21.00	Small drain, near head Course S. E.
40.00	Set temporary 1/4. Sec. Cor.
80.26	Intersect N. boundary of Tp. 27 S. Rs W. of Cor to Secs. 2. 3. 34. and. 35. which is a mound of earth 2 ft high 4½ ft base & pits 18x18x12 in each Sec 5½ ft. dist. in S. E. pit a stake 2 ft. long 2in square Marked T 26. N. S. 35. on N. E. R 50. W. S. 2 " S. E. T 25. N. S. 3 " S. W. and S 34. on N W faces with 2 notches on E. and 4 notches on W edges
	Thence I run S. 0°12' W. on true line bet Secs. 2. and. 3. Va. 14°20' E.
40.26	Set sandstone 18x9x6 in 13 in the ground for 1/4 Sec Cor Marked 1/4. on W face dug pits 18x18x12 in N and S of stone 5½ ft. dist and raised

a mound of earth 1½ ft high
3½ ft base Alongside
80.26 Cor to Secs. 2.3.10 and 11.
Land broken
Soil 2nd rate
Sept 25th 1881.

From the standard Cor to
Secs 33 and 34 on the South boundary
of the Tp which is a mound of
earth 2 ft high 4½ ft base and pits
18x24x12 in. N.E. and W of mound 5½ ft dist.
In E. pit a stake 2 ft long 3 corn
-ered 3 in face marked.
T.25.N.R.50.W. S.C. on N.
S.34. on E. And
S.33. .. W edges with
3 notches on E. and 3 notches
on W edges.
Thence I run North
North bet Secs 33 and 34.
Va. 14.20. E.

40.00 Deposited a marked stone 12 in
in the ground for ¼ Sec. Cor dug
pits 18x18x12 in. N. and S. of Cor. 5½ ft dist
and raised a mound of earth 1½ ft high
3½ ft base over it In N. pit drove a
stake 2 ft long 2 in square 12 in in the
ground marked ¼ on W face
80.00 Deposited a marked stone 12 in in the
ground for Cor to Secs 27.28.33 and 34
dug pits 18x18x12 in in each Sec. 5½ ft
dist and raised a mound of earth
2 ft high 4½ ft base over it in S.E.
pit drove a stake 2 ft long 2 in
square 12 in in the ground
Marked
T.25.N.S. 27. on N.E.
R.50.W.S. 34 .. S.E.
S.33. on S.W. and
S.28 .. N.W. faces. with
1 Notch on S. and 3 Notches on E. edges.

Land gently rolling
Soil 2nd rate

Subdivision T. 25 N

East on a random line bet Secs 27 & 34.
Va. 14°20' E.

21.50 Wide grassy drain Course. S.

40.00 Set temporary ¼ Sec. Cor.

61.24 Laramie & Shotted Tail Agency trail bears N. and S.

80.26 Intersect N. and S. line 22 links S. of Cor to Secs 26.27.34 and 35.

Thence I run S. 89°51' W. on true line bet Secs. 27 and 34.
Va. 14°20' E

40.13 Deposited a marked stone 12 in the ground for ¼ Sec. Cor. dug pits 18x18x12 in E. and W. of Cor. 5½ ft dist and raised a mound of earth 1½ ft high 3½ ft base over it. In E. pit drove a stake 2 ft long 2 in square 12 in the ground marked ¼ on North face.

80.26 Cor to Secs 27.28.33 and 34.

Land gently rolling
Soil 2nd rate

Rg 50 W. Continued

North bet Secs 27 and 28
Va. 14°20' E

40.00 Deposited a marked stone 12 in in the ground for ¼ Sec. Cor. dug pits 18x18x12 in N. and S. of Cor. 5½ ft dist. and raised a mound of earth 1½ ft high 3½ ft base over it. In N. pit drove a stake 2 ft long 2 in square 12 in in the ground marked ¼ on N. face

60.25 Cut off trail Bears N.E. and S.W.

62.40 Wide grassy drain Course S.E.

80.00 Set Sandstone 18x9x6 in 13 in the ground for Cor. to Secs 21.22.27 & 28. Marked with 2 notches on S. and 3 Notches on E. edgs. dug pits 18x18x12 in each Secs 5½ dist and raised a mound of earth 2 ft high 4½ ft base alongside

Land gently rolling
Soil 2nd rate

Sept 26 1884.

Subdivision T. 25. N.

East on a random line bet Secs 22 and 27.
Va. 14° 20' E.

17.82. Cut off trail, bears N.E. and S.W.

40.00. Set temporary ¼ Sec. Cor.

52.15 Laramie & Spotted Tail Agency trail bears N. and S.

79.82 Intersect N. and S. line 28 lks. S. of Cor to Secs 22 23 26, and 27.

Thence I run S. 89° 48' W on true line bet. Secs. 22. and 27.
Va. 14° 20' E.

39.91 Deposited a marked stone 12 in in the ground for ¼ Sec Cor dug pits 18x18x12 in E. and W. of Cor 5½ ft dist and raised a mound of earth 1½ ft high 3½ ft base over it. In E. pit drove a stake 2 ft long 2 in square 12 in in the ground marked ¼ on N face

79.82 Cor to Secs. 21.22.27, and 28.

Land gently rolling
Soil 2nd rate

R. 50. W. Continued

North bet Secs. 21 and 22
Va. 14° 20' E.

40.00. Deposited a marked stone 12 in in the ground for ¼ Sec. Cor dug pits 18x18.12 in N. and S. of stone 5½ dist and raised a mound of earth 1½ ft high 3½ ft base over it. In N. pit drove a stake 2 ft long 2 in square 12 in in the ground marked ¼ on W face.

80.00 Deposited a marked stone 12 in in the ground for Cor to Secs. 15.16.21, and 22. dug pits 18x18x12 in each Sec. 5½ dist and raised a mound of earth 2 ft high 4½ ft base over it. In S.E. pit drove a stake 2 ft long 2 in square 12 in in the ground marked
T. 25 N. S. 15 on N.E.
R 50. W. S. 22 " S.E.
S. 21. on S.W. And
S. 16 " N.W. faces with 3 notches on S. and E. edges

Land gently rolling
Soil 2nd rate

Subdivisions T. 25. N.

East on a random line bet Secs 15 & 22
Va. 14°.20'. E.

40.00. Set temporary ¼ Sec. Cor.

60.24 Laramie & Spotted Tail Agency Trail. Bears N. E. and S. W.

79.68 Intersect N. and S. line 23 Lks N of Cor to Secs 14.15.22 and 23.

Thence I run N. 89°.50'. W on true line bet Secs 15 and 22
Va 14°.20' E

39.84 Deposited a marked stone 12 in in the ground for ¼ Sec. Cor. dug pits 18×18×12 in E and W of Cor. 5½ ft dist. and raised a mound of earth 1½ ft high 3½ ft base over it. In E pit drove a stake 2 ft long 2 in Square 12 in in the ground marked ¼ on N. face

79.68. Cor to Secs 15.16.21 and 22.

Land gently rolling
Soil 2nd rate

R. 50. W Continued

North bet Secs 15 and 16
Va. 14°.20'. E.

40.00 Deposited a marked stone 12 in in the ground for ¼ Sec Cor dug pits 18×18×12 in N. and S. of Cor 5½ ft dist and raised a mound of earth 1½ ft high 3½ ft base over it. in N. pit drove a stake 2 ft long 2 in square 12 in in the ground marked ¼ on W face

80.00 Deposited a marked stone 12 ins in the ground for Cor to Secs 9.10.15 and 16. dug pits 18×18×12 in in each Sec 5½ dist and raised a mound of earth 2 ft high 4½ ft base over it. In S. E pit drove a stake 2 ft long 2 in square 12 in in the ground marked
T. 25 N. S. 10. on N. E.
R 50 W S. 15 .. S. E.
S. 16 on S. W and
S 9 .. N W faces with 4. notches on S. and 3. notches on E. edges

Land Level
Soil 2nd rate

Subdivision T 25 N

	East on a random line bet Secs. 10. and 15.
	Va. 14°. 20'. E.
40.00	Set temporary ¼ Sec Cor
79.84	Intersect N. and S. line 29 chs. N. of Cor to Secs. 10. 11. 14. and 15
	Thence I run N. 89°. 48'. W. on a true bet Secs. 10. and 15.
	Va. 14°. 20' E
39.92.	Deposited a marked stone 12 ins in the ground for ¼. Sec. Cor. dug pits 18x18x12 ins E. and W. of Cor. 5½ ft dist. and raised a mound of earth 1½ ft high 3½ ft base over it. In E. pit drove a stake 2 ft long 2 ins square 12 ins in the ground. marked ¼ on W face
79.84.	Cor to Secs 9. 10. 15. and 16

Land Level
Soil 2nd rate

R 50 W Continued

	North bet Secs. 9. and. 10.
	Va. 14°. 20'. E
40.00	Deposited a marked stone 12 ins in the ground for ¼. Sec. Cor. dug pits 18x18x12 ins N. and S. of Cor. 5½ ft dist and raised a mound of earth 1½ ft high 3½ ft base over it. In N. pit drove a stake 2 ft long 2 ins square 12 ins in the ground Marked ¼ on W. face.
76.00	Short drain near head Course N. E.
80.00	Set Sandstone 16x10x6 ins. 12 ins in the ground for Cor to Secs. 3. 4. 9. and 10. marked with 5 Notches on S. and 3. Notches on E. edges dug pits 18x18x12 ins. in each Sec 5½ ft dist and raised a mound of earth 2 ft. high 4½ ft base alongside

Land gently rolling
Soil 2nd rate

Subdivision, T. 25. N

	Easton a random line bet Secs. 3. and 10. Va. 14°.20'. E.
7.00	Small drain Course N.E.
40.00	Set temporary ¼ Sec Cor
79.88	Intersect N. and S. line 14 chs. N. of Cor to Secs. 2.3.10 and 11. Thence I run N. 89°.54' W on true line bet Secs. 3. and 10 Va. 14°.20'. E.
39.94	Set Sandstone 18x9x6 13 in the ground for ¼ Sec. Cor. Marked ¼ on N. face dug pits 18x18x12 in E. and W. of stone 5½ ft dist. and raised a a mound of earth 1½ ft high 3½ ft base alongside
79.88	Cor to Secs. 3.4.9. and 10.

Land gently rolling
Soil 2nd rate

R. 50 W. Continued

	North on a random line bet Secs. 3. and 4. Va. 14°.20'. E.
30.00	Drain Course. S.E.
40.00	Set temporary ¼ Sec Cor
80.18.	Intersect N boundary of Tp. 36 chs. W. of Cor to Secs. 3.4.33 and 34. which is a Mound of earth 2 ft high 4½ ft base and pits 18x18x12 in each Sec 5½ ft. dist. In S.E. pit a stake 2 ft long 2 in square Marked T. 26. N. S. 34. on N. E. R. 50. W. S. 3 " S.E. T. 25. N. S. 4 " S.W. and S. 33. on N. W. faces with 3. notches on E and W. edges Thence I run S. 0°.15'. W. on true line bet Secs. 3. and 4 Va. 14°.20'. E.
40.18.	Set Sandstone 17x6x4 12 in in the ground for ¼ Sec Cor Marked ¼ on W. face dug pits 18x18x12 in N. and S. of stone 5½ ft dist and raised a mound of earth 1½ ft high 3½ ft base alongside
80.18.	Cor to Secs. 3.4.9. and 10

Land broken
Sept 27. 1881 Soil 3rd rate

Subdivision T. 25. N.

From the Standard Cor to Secs 32 and 33. on the S. boundary of Tp. which is a mound of earth 2 ft high 4½ ft base and pits 18x24x12 in N. E. and W. of Mound 5½ ft dist. In E. pit a stake 3 cornered 3 in face Marked
T. 25 N. R. 50 W. S. C on N
S. 33. on E. and
S. 32 on W. faces with 4. notches on E. and 2. Notches on W edges
Thence I run
North bet Secs 32 and 33
Va 14°20' E.

40.00 Deposited a marked stone 12 in in the ground for ¼. Sec Cor. dug pits 18x18x12 N. and S. of Cor. 5½ ft dist and raised a mound of earth 1½ ft high 3½ ft base over it. In N. pit drove a stake 2 ft long 2 in square 12 in in the ground Marked ¼ on W. face

72.00 Cut off trail from Laramie to Spotted Tail Agency bears N. E. and S. W.

R. 50. W Continued

80.00 Deposited a marked stone 12 in in the ground for Cor to Secs 28. 29. 32. and 33. dug pits 18x18x12 in each Sec 5½ ft dist and raised a mound of earth 2 ft high 4½ ft base over it In S. E pit drove a stake 2 ft long 2 in square 12 in in the ground Marked
T. 25 N. S. 28 on N. E.
R. 50. W. S. 33 .. S. E.
S. 32 on S. W. and
S. 29. .. N. W faces with 1 Notch on S. and 4 notches on E. edges
Land gently rolling
Soil 2nd rate

Subdivision, T. 25 N.

Easton a random line bet Secs. 28, and 33.
Va. 14°. 20'. E.

5.00 Cut off Trail from Laramie to the Spotted Tail Agency bears N. E. and S. W.

40.00 Set temporary ¼ Sec. Cor.

79.92 Intersect N. and S. line 26 Lks S. of Cor to Secs 27. 28. 33 and 34

Thence I run

South 89°. 49'. W. on true line bet Secs 28 and 33
Va. 14°. 20'. E.

39.96 Deposited a marked stone 12 ins in the ground for ¼ Sec. Cor. dug pits 18x18x12 ins E. and W. of Cor. 5½ ft dist and raised a mound of earth 1½ ft high 3½ ft base over it. In E pit drove a stake 2 ft long 2 ins square 12 ins in the ground marked ¼ on N. face.

79.92 Cor to Secs 28. 29. 32 and 33.

Land gently rolling
Soil 2nd rate

R. 50. W. Continued

North bet Secs 28 and 29.
Va. 14°. 20'. E.

40.00 Set sandstone 16+9x4 ins. 12 ins in the ground for ¼ Sec. Cor. marked ¼ on W. face dug pits 18x18x12 ins N. and S. of stone 5½ ft dist and raised a mound of earth 1½ ft high 3½ ft base alongside

80.00 Set sandstone 20+8x5 ins. 15 ins in the ground for Cor to Secs 20. 21. 28 and 29. Marked with 2 Notches on S. and 4 Notches on E. edges dug pits 18x18x12 ins in each Sec 5½ ft dist and raised a mound of earth 2 ft high 4½ ft base. Alongside.

Land gently rolling
Soil 2nd rate

Subdivision T. 25. N.

East on a random line bet Secs. 21 and 28
Va 14.20. E.

40.00 Set temporary ¼ Sec Cor
68.50 Wide grassy drain, Course S.E.
80.00. Intersect N. and S. line 31 lks N. of
Cor to Secs. 21.20.27 and 28.
Thence I run
North 89°47' W. on true line bet Secs. 21 and 28
Va 14.20. E.
40.00 Set a sandstone 16x7x6 in. 12 ins in the
ground for ¼ Sec Cor marked ¼
on N. face, dug pits 18x18x12 ins E. and W.
of stone 5½ ft dist and raised a
mound of earth 1½ ft high 3½
ft bas alongside
80.00 Cor to Secs 20.21.28 and 29

Land gently rolling
Soil 2nd rate

R 50 W. Continued

North bet Secs 20 and 21
Va. 14.20. E
38.00 Wide grassy drain Course S.E.
40.00. Set Sandstone 16+9+5 ins 12 in. in the
ground for ¼ Sec. Cor marked ¼ on
W. face dug pits 18x18x12 ins. N. and S.
stone 5½ ft dist and raised a
mound of earth 1½ ft high
3½ ft base alongside
80.00 Set sandstone 18x10x5 in 13 in in the
ground for Cor to Secs 16.17.20 & 21.
Marked with 3 Notches on S. and
4 Notches on E. edges dug pits 18x
18x12 ins in each Secs 5½ dist and raised
a mound of earth 2 ft high
4½ ft base alongside

Land gently rolling
Soil 2nd rate

Subdivision T 25 N

Easton a random line bet Secs. 16 and 21
va. 14° 20' E.

40.00 Set temporary ¼ Sec. Cor.

80.16 Intersect N. and S. line 21 links
S. of Cor to Secs. 15.16.21. and 22
Thence I run
South 89° 51' W. on true line bet. Secs 16 and 21
va 14° 20' E

40.08 Set Sandstone 16 x 7 x 5. 12 in the ground for ¼ Sec. Cor. Marked ¼ on N. face dug pits 18 x 18 x 12 ins. E. and W. of stone 5½ ft dist and raised a mound of earth 1½ ft high 3½ ft base Alongside

80.16 Cor to Secs. 16.17.20. and 21.
Land Level

Soil 2nd rate

R 50 W Continued

North bet Secs 16 and 17
va. 14° 20' E

40.00 Set Sandstone 13 x 10 x 7. 5 ins in the ground for ¼ Sec. Cor. Marked ¼ on W face dug pits 18 x 18 x 12 ins N. and S. of Stone 5½ dist and raised a mound of earth 1½ ft high 3½ ft base Alongside

80.00 Set Sandstone 16 x 8 x 7. 12 ins in the ground for Cor to Secs 8.9.16 and 17. Marked with 4 Notches on S. and E edges. dug pits 18 x 18 x 12 ins in each Sec 5½ ft dist and raised a mound of earth 2 ft high 4½ ft base alongside

Land Level
Soil 2nd rate

Subdivisions T. 25 N

	East on a random line bet Secs 9 and 16. Va 14°.20' E
40.00	Set temporary ¼ Sec. Cor.
80.32	Intersect N. and S. line 36 links S of Cor to Secs 9.10.15 and 16
	Thence I run
	South 89°.45' W on true line bet Secs 9 and 16. Va 14°.20' E
40.16	Set Sandstone 16x8x8 ins. 12 ins in the ground for ¼ Sec. Cor. Marked ¼ on N. face dug pits 18x18x12 ins E. and W. of stone 5½ ft dist and raised a mound 1½ ft high 3½ ft base alongside
80.32	Cor to Secs 8.9.16 and 17.

Land gently rolling
Soil 2nd rate

R 50. W. Continued

	North bet Secs 8 and 9. Va 14°.20' E.
40.00	Set Sandstone 14x8x7 ins. 10 ins in the ground for ¼ Sec. Cor. Marked ¼ on W. face dug pits 18x18x12 ins N. and S. of stone 5½ ft dist and raised a mound of earth 1½ ft high 3½ ft base alongside.
80.00	Set Sandstone 17x8x5 ins. 12 ins in the ground for cor to Secs 4.5.8 and 9. Marked with 5 notches on S and 4 notches on E edges dug pits 18x18x12 ins in each Sec 5½ ft dist. and raised a mound of earth 2 ft high 4½ ft base alongside

Land gently rolling
Soil 2nd rate

Subdivision T. 25 N

East on a random line bet Secs 4 and 9
Va. 14° 20' E.

40.00 Set temporary ¼ Sec Cor

80.08 Intersect N. and S. line 12 links S of Cor to Secs 3. 4. 9. and 10.

Thence I run
South 89° 55' W. on true line bet Secs 4 and 9
Va. 14° 20' E

40.04 Set Sandstone 16x9x7 in 12 in the ground for ¼ Sec Cor Marked ¼ on N. face dug pits 18x18x12 in E. and W. of stone 5½ ft dist and raised a mound of earth 1½ ft high 3½ ft base alongside

80.08 Cor to Secs 4. 5. 8 and 9

Land broken
Soil 3rd rate

R. 50 W Continued

North on a random line bet Secs. 4 and 5
Va 14° 20' E

40.00 Set temporary ¼ Sec. Cor.

79.92 Intersect N. boundary of Tp. 42 Rge W of Cor to Secs 4. 5. 32. and 33. which is a mound of earth 2 ft high 4½ ft base and pits 18x18x12 in in each Sec 5½ ft dist. In S. E. pit a stake 2 ft long 2 in square Marked

T. 26. N. S. 33. on N. E.
R. 50. W. S. 4. " S E
T. 25. N. S. 5 " S. W. and
S. 32 on N. W. faces with 4 notches on E. and 2. on W. edges

Thence I. run
South. 0° 18' W. on true line bet Secs 4 and 5
Va. 14° 20' E

39.92 Set Sandstone 18x10x8 in 13 in in the ground for ¼ Sec. Cor. Marked ¼ on W. face dug pits 18x18x12 in. N. and S. of stone 5½ ft. dist. and raised a mound of earth 1½ ft high 3½ ft base alongside

79.92 Cor to Secs 4. 5. 8. and 9

Land broken
Sept 15th 1882 Soil 3rd rate

Subdivisions T.25. N

From the Standard Cor to Secs. 31 and 32. on the S. boundary of the Tp which is a mound of earth 2 ft high 4½ ft base and pits 18x24x12 ins N. E. and W of Mound 5½ ft dist. In E. pit a stake 3 cornered 3 ins faced. Marked
T.25 N. R 50 W. S. C. on N.
S 32 on E. and
S. 31 .. W. faces with 5 notches on E. and 1. notch on W edges
Thence I. run.
North bet Secs. 31. and 32.
Va. 14° 20' E.

30.60 Cut off trail from Laramie to Spotted Tail Agency Bears. S. W. and N. E.

40.00 Set Sandstone 17x8x6. 12 ins in the ground for ¼ Sec. Cor. Marked ¼ on W. face dug pits 18x18x12 ins N. and S of stone 5½ ft dist and raised a mound of earth 1½ ft high 3½ ft base alongside

80.00 Set Sandstone 22x9x6 17 ins in the ground for Cor to Secs. 29. 30. 31. and 32 Marked with 1. notch on S. and 5 notches on E. edges dug pits

R 50 W. Continued

18x18x12 ins in each Sec. 5½ dist and raised a mound of earth 2 ft high 4½ ft base alongside

Land gently rolling
Soil 2nd rate

East on a random line bet Secs. 29. and 32.
Va. 14° 20' E.

40.00 Set Temporary ¼ Sec Cor

79.88 Intersect N. and S. line 12 chs N. of Cor to Secs 28. 29. 32. and 33.
Thence I run
North 89° 55' W on true line bet Secs 29. and 32.
Va 14° 20' E

39.94 Set Sandstone 16x9x4 ins 12 ins in the ground for ¼ Sec. Cor. marked ¼ on N face dug pits 18x18x12 ins E and W. of stone 5½ ft dist and raised a mound of earth 1½ ft high 3½ ft base alongside

Subdivision T. 25 N

79.88 Cor to Secs 29.30.31 and 32
Land gently rolling
Soil 2nd rate

West on a random line bet Secs 30 and 31.
Va. 14° 20' E.

38.00 Small drain Course S. W.

40.00 Set temporary ¼. Sec Cor

80.48 Intersect W. boundary of Tp. 27 Secs S of Cor to Secs. 25.30.31 and 36. which is a mound of earth 2 ft high 4½ ft base and pits 18x18x12 ins in each Sec. 5½ ft dist. In S.E. pit a stake 2 ft long 2 ins square marked.
T. 25 N. R. 30. on N. E
R 50 W. S 31 " S. E
R 51 W. S. 36 " S. W. and
S 25 on N. W. faces with 1. notch on S. and 5. notches on N. edges
Thence I run
South 89° 48' E on true line bet Secs. 30 and 31

R. 50 W Continued

Va 14° 20' E

40.48 Set Sandstone 16x9x6 ins. 12 ins in the ground for ¼ Sec. Cor. Marked ¼. on N. face dug pits 18x18x12 ins E. and W. of Stone 5½ ft dist and raised a mound of earth 1½ ft high 3½ ft base alongside

80.48 Cor to Secs 29.30.31 and 32
Land gently rolling
Soil 2nd rate

North bet Secs. 29 and 30
Va 14° 20' E.

40.00 Set Sandstone 14x9x6 ins. 10 ins in the ground for ¼ Sec. Cor. Marked ¼ on W. face dug pits 18x18x12 ins N. and S. of stone 5½ dist and raised a mound of earth 1½ ft high 3½ ft base alongside.

80.00 Set Sandstone 18x8x7 ins 13 ins in the ground for Cor to Secs 19.20.29 and 30 marked with 2 notches on S. and 5 notches on E. edges dug pits 18x18x12 ins in

Subdivision T. 25 N.

each Sec 5½ ft dist and raised a
mound of earth 2 ft high
4½ ft base alongside

Land gently rolling
Soil 2nd rate

East on a random line bet Secs 20 and 29.
Va 14° 20' E

40.00 Set temporary ¼ Sec Cor
79.76 Intersected N and S. line 16 chs N.
of Cor to Secs 20.21.28 and 29.
Thence I run
North 89° 53' W on true line bet Secs 20 and 29.
Va. 14° 20' E

39.88 Set Sandstone 14x12x7 ins 10 in in the ground
for ¼ Sec. Cor. Marked ¼ on N. face
dug pits 18x18x12 in E. and W. of Stone 5½
ft dist and raised a mound of earth
1½ ft high 3½ ft base Alongside
79.76 Cor to Secs 19.20.29 and 30
Land gently rolling
Soil 2nd rate

R. 50, W Continued

West on a random line bet Secs 19 and 30.
Va. 14° 20' E.

40.10 Set temporary ¼ Sec. Cor
44.00 Drain near head. Course S.E.
79.88 Intersect W. boundary of Tp 31 Lks S. of Cor.
to Secs 19.24.25 and 30. which is a mound
of earth 2 ft high 4½ ft base and pits
18x18x12 ins in each Sec 5½ ft dist. In S.E.
pit a stake 2 ft long 2 ins square, marked
T. 25 N. S. 19 on N. E.
R 50 W. S. 30 .. S.E.
R 51 W. S. 25 .. S.W and
S 24. on N.W. faces with 2 notches
on S. and 4 notches on N. edges
Thence I run
South 89° 47' E on true line bet Secs 19 and 30
Va. 14° 20' E.

39.88 Set Sandstone 16x9x5 ins 12 ins in the ground
for ¼ Sec. Cor. Marked ¼ on N. face dug
pits 18x18x12 ins E. and W. of Stone 5½ ft dist
and raised a mound of earth
1½ ft high 3½ ft base Alongside
79.88 Cor to Secs 19.20.29 and 30
Land gently rolling
Soil 2nd rate

Subdivision. T. 25. N.

North bet Secs. 19. and 20
Va. 14°.20' E.

40.00 Set Sandstone 16x7x6 ins 12 ins in the ground for 1/4 Sec. Cor Marked 1/4 on W. face dug pits 18x18x12 ins N. and S. of Stone 5 1/2 ft dist and raised a Mound of earth 1 1/2 ft high 3 1/2 ft base Alongside

80.00 Set Sandstone 17x6x6 ins 12 ins in the ground for Cor. to Secs. 17.18.19 and 20 Marked with 3. notches on S. and 5 notches on E edges. dug pits 18x18x12 ins in each Secs. 5 1/2 ft dist and raised a mound of earth 2 ft. high 4 1/2 ft base Alongside

Land gently rolling

Soil 2nd rate

Rg. 50. W Continued

East on a random line bet. Secs. 17. and 20.
Va. 14°.20'. E.

40.00 Set temporary 1/4 Sec Cor.

54.50 Drain. Course S. E.

80.22 Intersect N. and S line 22 chs. S. of Cor. to Secs 16.17.20. and 21

Thence I run
South 88°.51'. W on true line bet Secs. 17. and 20
Va. 14°.20'. E

40.11 Set Sandstone 17x6x4 ins 12 ins in the ground for 1/4 Sec. Cor. marked 1/4 on N. face dug pits. 18x18x12 ins. E. and W. of Stone 5 1/2 ft dist. and raised a mound of earth 1 1/2 ft. high 3 1/2 ft base Alongside

80.22 Cor to Secs. 17.18.19. and 20.

Land gently rolling
Soil 2nd rate

Subdivision. T. 25. N.

West on a random line bet Secs. 18 and 19.
Va 14° 20' E

40.00 Set temporary ¼ Sec. Cor.

79.86 Intersect W. boundary of Tp. 42 Lks. S. of Cor to Secs. 13.18.19 and 24 which is a mound of earth 2 ft. high 4½ ft base and pits 18x18x12 ins. in each Sec 5½ ft. dist. In S.E. pit a stake 2 ft long 2 in square marked
T. 25. N. S. 18. on N. E.
R. 50. W. S. 19 .. S. E.
R 51. W. S 24 .. S. W and
S 13. on N. W faces with 3 notches on N. and S. edges.

Thence I. run
South 88° 42' E. on true line bet Secs. 18 and 19
Va. 14° 20' E

39.86 Set Sandstone 14x8x7 ins. 10 ins. in the ground for ¼ Sec. Cor marked ¼ on N. face dug pits 18x18x12 ins. E. and W. of Stone 5½ ft. dist and raised a mound of earth 1½ ft high 3½ ft base alongside

79.86. Cor to Secs. 17.18.19. and 20

Land gently rolling
Soil 2nd rate

R. 50. W. Continued

North bet Secs. 17. and. 18.
Va. 14° 20' E

32.00 Drain Course S. E.

40.00 Set Sandstone 14x10x5 ins. 10 ins. in the ground for ¼ Sec Cor marked ¼ on W. face dug pits 18x18x12 ins. N. and S. of stone 5½ ft dist and raised a mound of earth 1½ ft high 3½ ft base alongside

80.00 Set Sandstone 18x6x4 ins 13 ins. in the ground for cor to Secs. 7.8.17. and 18. marked with 4 notches on. S. and 5. notches on. E. edges dug pits 18x18x12 ins. in each Sec 5½ ft dist and raised a mound of earth 2 ft high 4½ ft base alongside

Land gently rolling
Soil 2nd rate

Subdivision T 25 N

East on a random line bet Secs. 8. and 17.
Va 14°20' E

40.00 Set temporary ¼ Sec. Cor.

79.86 Intersect N. and S. line 18 lks N. of Cor to Secs. 8.9.16. and 17.

Thence I run
North 89°52' W. on true line bet Secs. 8. and 17
Va 14°20' E.

39.93 Set sandstone 16x8x7 in. 12 in. in the ground for ¼ Sec. Cor. Marked ¼ on N. face dug pits 18x18x12 in. E. and W. of stone 5½ ft dist and raised a mound of earth 1½ ft high 3½ ft base alongside

79.86 Cor to Secs. 7.8.17. and 18

Land gently rolling
Soil 2nd rate

R 50 W. Continued.

W. on a random line bet Secs. 7. and 18
Va 14°20' E

40.00 Set temporary ¼ Sec. Cor.

50.00 Small drain near head course S.E.

79.72 Intersect W. boundary of Tp. 51. 5 lks S. of Cor to Secs. 7.12.13. and 18. which is a mound of earth 2 ft high 4½ ft base and pits 18x18x12 in. in each Sec 5½ ft dist In S.E. pit a stake 2 ft long 2 in. square marked
T. 25. N. S. 7 on N. E.
R 50. W. S. 18 " S. E.
R 51. W. S. 13 " S. W and
S 12. on N. W. faces with 4 Notches on S. and 2 notches on N. edges

Thence I run
South 89°38' E on true line bet Secs. 7. and 18
Va. 14°20' E

39.72 Set sandstone 16x8x5 in. 12 in. in the ground for ¼ Sec. Cor. Marked ¼ on N. face dug pits 18x18x12 in. E. and W. of stone 5½ ft dist and raised a mound of earth 1½ ft high 3½ ft base alongside

79.72 Cor to Secs. 7.8.17. and 18.

Land gently rolling
Soil 2nd rate

Subdivision T. 25 N

North bet Secs 7. and 8
Va. 14°20' E

40.00 Set Sandstone 18×9×5 ins 12 ins in the ground for ¼ Sec. Cor. Marked ¼ on W face dug pits 18×18×12 ins N. and S. of stone 5½ ft dist and raised a mound of earth 1½ ft high 3½ ft base Alongside

80.00 Set Sandstone 16×10×7 ins 12 ins in the ground for Cor to Secs. 5.6.7. and 8. Marked with 5 notches on S. and E. edges dug pits 18×18×12 ins in each Sec 5½ ft dist and raised a mound of earth 2 ft high 4½ ft base alongside

Land gently rolling
Soil 2nd rate

R 50 W. Continued

East on a random line bet. Secs 5. and 8.
Va. 14°20'. E.

37.00 Small drain near head Course N.W.

40.00 Set temporary ¼ Sec. Cor.

79.78 Intersect N. and S. line 31 Lks N. of Cor. to Secs. 4.5.8. and 9.

Thence I run
N. 89°47' W on true line bet Secs 5. and 8.
Va. 14°20'. E.

39.89 Set Sandstone 17×6×4 ins 12 ins in the ground for ¼ Sec. Cor. Marked ¼ on N. face dug pits 18×18×12 ins E. and W. of stone 5½ ft dist and raised a mound of earth 1½ ft high 3½ ft base Alongside

79.78 Cor to Secs 5.6.7. and 8.

Land gently rolling
Soil 2nd rate

Subdivisions T. 25. N.

West on a random line bet Secs 6 and 7.
Va 14.20 E

40.00 Set temporary ¼ Sec. Cor.

80.22 Intersect W. boundary of Tp 63 Lks
S. of Cor. to Secs 1.6.7.12 12 which is a mound of earth 2 ft high 4½ ft base and pits 18x18x12 in in each Sec 5½ ft dist In S.E pit a stake 2 ft long 2 in square marked
T. 25 N. S. 6 on N. E.
R 50 W. S 7 " S. E
R 51 W. S 12 " S. W and
S. 1 on N. W. faces with 5 notches on S. and 1 notch on N. edges
Thence I run
South 89.33 E. on true line bet Secs 6 and 7.
Va 14.20 E.

40.22 Set sandstone 16x9x6 ins 12 in in the ground for ¼ Sec. Cor. marked ¼ on N. face dug pits 18x18x12 in E. and W. of Stone 5½ ft dist and raised a mound of earth 1½ ft high, 3½ ft base Alongside

80.22 Cor to Secs 5.6.7. and 8.

Land broken
Soil 3rd rate

R. 50. W. Continued.

North on a random line bet Secs 5 and 6.
Va 14.20 E.

40.00 Set temporary ¼ Sec Cor

79.72 Intersect N. boundary of Tp 52 N. W. Cor. to Secs 5.6.31 and 32. which is a mound of earth 2 ft high 4½ ft base and pits 18x18x12 in in each Sec 5½ ft dist. In S.E. pit a stake 2 ft long 2 in square marked
T. 26 N. S. 32 on N. E.
R 50 W. S. 5 " S E
T 25 N. S. 6 " S W and
S 31 on N. W faces with 5 notches on E. and 1 notch on W edges
Thence I run
South 0.22 W. on true line bet Secs. 5 and 6.
Va. 14.20 E

39.72 Set sandstone 16x10x4 ins 12 in in the ground for ¼ Sec. Cor. marked ¼ on W. face dug pits 18x18x12 in N. and S. of stone 5½ ft dist and raised a mound of earth 1½ ft high 3½ ft base Alongside

79.72 Cor to Secs 5.6.7. and 8.

Land broken
Sept 16 1882 Soil 3rd rate

General Description

Almost the entire surface of this Tp is gently rolling and the soil is good 1st rate & is covered with a good crop of grass. Parts of Sec. 1. and 2. are broken and rough and the soil is 3rd rate there is a wide grassy drain beginning in Sec. 7. and running S.E. to South boundary of Sec. 34. also various other grassy drains in N.E. part of Tp. There is some stone in Secs. 2. and 3.. Trail from Laramie to Red-Cloud Agency runs through Tp. from N.E. to S.W. nearly all good farm land.

U.S. Surveyor General's Office
Plattsmouth Neb.
December 15. 1882

The foregoing Field Notes of the surveys of the subdivision lines of Tp. No. 25 North, Range No. 50 West, of the Principal Base and Meridian, in the State of Neb. executed by Geo. W. Fairfield, U. S. Deputy Surveyor, under his contract No. 120, dated June 24, 1881, in the month of Sept. 1881 and 1882, having been critically examined, the necessary corrections and explanations made, the said Field Notes and the surveys they describe are hereby approved.

Geo S Smith
U. S. Surveyor General

Oath of Assistants follows

A List of the Names of the individuals employed by George W. Fairfield, U. S. Deputy Surveyor, to assist in running, measuring and marking the lines and corners described in the foregoing field notes of the survey of the Subdivision lines of Townships No 21 & 25 North of Range No 50 West of the Principal Base & Meridian in the State of Nebraska, showing the respective capacities in which they acted:

McFairfield	Compassman,
L. A. Lacey	Chainman,
M. C. Whelan	Chainman,
S. V. Pitcher	Chainman,
F. H. Hathaway	Chainman,
Jas Brantner	Moundman,
N. Drain	Moundman,
A. F. Lee	Flagman,
John White	Flagman.

We hereby certify that we assisted Geo. W. Fairfield United States Deputy Surveyor, in surveying all those parts or portions of the Subdivision lines of Townships No 21 & 25 North, of Range No 50 West of the Principal Base & Meridian in the State of Nebraska, as are represented in the foregoing field notes as having been surveyed by him and under his direction; and that said survey has been in all respects, to the best of our knowledge and belief, well and faithfully surveyed, and the corner monuments established, according to the instructions furnished by the U. S. Surveyor General for Nebraska and Iowa.

McFairfield	Compassman,
L. A. Lacey	Chainman,
M. C. Whelan	Chainman,
S. V. Pitcher	Chainman,
F. H. Hathaway	Chainman,
Jas Brantner	Moundman,
N. Drain	Moundman,
A. F. Lee	Flagman,
John White	Flagman.

Subscribed in my presence and sworn to before me this 11th day of [illegible] 1881

V. [illegible]
Notary Public

A List of the Names of the individuals employed by George W. Fairfield, U. S. Deputy Surveyor, to assist in running, measuring and marking the lines and corners described in the foregoing field notes of the survey of the Subdivision lines of Townships No 21 & 25 North, of Range No 50 West of the Principal Base and Meridian in the State of Nebraska, showing the respective capacities in which they acted:

~~McFairfield~~	Compassman,
~~L. A. Lacey~~	Chainman,
	Chainman,
Charlie Davis	Chainman,
Marten Fales	Chainman,
James Boyd	Moundman,
	Moundman,
	Flagman,
	Flagman.

We hereby certify that we assisted ..... United States Deputy Surveyor, in surveying all those parts or portions of the

in the State of Nebraska, as are represented in the foregoing field notes as having been surveyed by him and under his direction; and that said survey has been in all respects, to the best of our knowledge and belief, well and faithfully surveyed, and the corner monuments established, according to the instructions furnished by the U. S. Surveyor General for Nebraska and Iowa.

	Compassman,
Charlie Davis	Chainman,
Marten Fales	Chainman,
	Chainman,
	Chainman,
James Boyd	Moundman,
	Moundman,
	Flagman,
	Flagman.

Subscribed in my presence and sworn to before me this 18 day of September 1882

[illegible]

I, Geo. W. Fairfield U. S. Deputy Surveyor,

do solemnly swear that in pursuance of instructions received from

Geo. D. Smith U. S. Surveyor General

for Nebraska and Iowa, bearing date of the 24th day of June

, 1881, I have well, faithfully and truly, in my own proper person, and in strict conformity with the instructions furnished by the U. S. Surveyor General for Nebraska and Iowa, the Surveying Manual, and the Laws of the United States, surveyed all those parts or portions of the Subdivision lines of Townships No. 21 & 22 North, of Range 50 West of the Principal Base and Meridian

in the State of Nebraska, as are represented in the foregoing field notes as having been surveyed by me and under my directions; and I do further solemnly swear that all the corners of said survey have been established and perpetuated in strict accordance with the Surveying Manual, printed instructions, the special written instructions of the United States Surveyor General for Nebraska and Iowa, and in the specific manner described in the field notes; and that the foregoing are the *true* field notes of such survey; and should any fraud be detected, I will suffer the penalty of perjury, under the provisions of an Act of Congress, approved August 8th, 1846.

George W. Fairfield

U. S. Deputy Surveyor.

Subscribed in my presence and sworn to before me this 18th day of Sept., 1882

V. Blessner

Notary Public

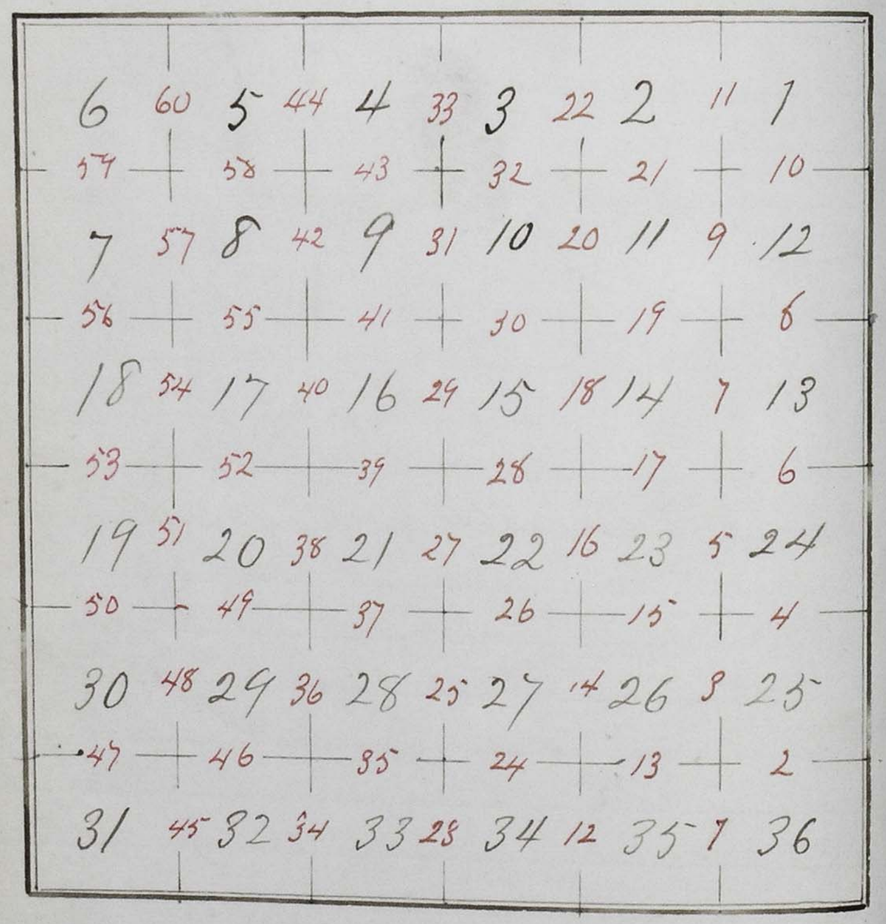

"A"

Field Notes of the Survey of the Subdivisional lines of Township No. 26 North of Range 4 West of the 6th Principal Meridian in Nebraska, Surveyed by Robert Harvey and Charles R Starkweather under a joint Contract No 118 bearing date the 13th day of August 1880 wherein Nicholas J. Paul Robert Harvey and Charles R Starkweather are joint Contractors with Geo. E. Smith United States Surveyor General for the Districts of Nebraska and Iowa

Survey Commenced Sept 17th 1880
Survey Completed Sept 19 1880

Names and Duties of Assistants

John L Young Chainman
Dave Peoples Chainman
Max Amende Cornerman
Horace Tyrrell Flagman

Horace P. Seeley Chainman
James L Davenport Chainman
Chas M. Hayhurst Cornerman
John Wherrett Flagman

The Survey & Subdivision of this Township was Executed with a Solar Compass Manufactured by Wm. F. Young Philadelphia Pat. 44 3/4 and a Surveyors Compass Manufactured by Wm. L. E. Gurley Troy N.Y. (No Number) duly tested at Surveyor General's Office Plattsmouth Neb.

To determine the proper adjustment of my Compass for subdividing this Township I commence at the Corner to Tps 25 & 26 North of Ranges 49 and 50 West and run north on a blank line between Sections 31 and 36

Va 14° 27' E

4000 The 1/4 Sec Corner bet Secs 31 and 36, at

8001 The Cor. to Secs 25. 26. 31 and 36

To retrace this line or run parallel thereto my Compass must be adjusted to a variation of 14° 27' E

Township 26 N. R 50 W 6th P.M.

From the Corner to Sections 35 and 36 on the South boundary I run North between Secs 35 and 36

va 14° 27' E

4000 Deposited Charred Stake raised mound of earth 2½ feet high from pits 18x24x12 in deep for 1/4 Sec Cor

8000 Deposited Charred Stake raised mound of earth 2½ feet high from pits 18x24x12 in deep for Corner to Sections 25. 26. 35 and 36 drove marked pine Stake 2x2 in x2 ft in SE pit

South 30 chs broken
Third rate
North 50 chs North slope
Smooth prairie Second rate

Township 26 N. Range 50 W. 6th P.M.

East on a random line between Sections 25 and 36

va 14° 19' E

4000 Set temporary 1/4 Sec Cor

7996 Intersect East boundary at Corner to Sections 25 and 36 from which Corner I run

West on a true line between Sections 25 and 36

va 14° 19' E

3998 Deposited Charred Stake raised mound of earth 2½ feet high from pits 18x24x12 in deep for 1/4 Sec Cor

7996 The Corner to Sections 25. 26 35 and 36

Undulating Clay land
Second rate

Township 26 N R 50 W 6th PM

North between Sections 25 and 26
va 14° 27' E

4000 Deposited Charred Stake raised mound of earth 2½ feet high from pits 18 x 24 x 12 in deep for 1/4 Sec Cor

8000 Deposited Charred Stake raised mound of earth 2½ feet high from pits 18 x 24 x 12 in deep for Corner to Sections 2. 3. 24. 25 and 26 drove marked pine Stake 2 x 2 in x 2 ft in S.E. pit

Gently rolling Clay land
Good Secondrate

Township 26 N R 50 W 6th PM

East on a random line between Sections 24 and 25
va 14° 23' E

4000 Set temporary 1/4 Sec Cor
5200 Gulch Course S
6030 Dry Creek Course S
7670 Gulch Course S.E.
7998 Intersected the East boundary 2 links South of the Corner to Sections 24 and 25. from which Corner I ran
South 84° 59 West on a true line between Sections 24 and 25
va 14° 23' E

3999 Deposited Charred Stake raised Mound of earth 2½ feet high from pits 18 x 24 x 12 in deep for 1/4 Sec Cor

7998 The Corner to Sections 2 3. 24 25 and 26

Gently rolling or W 45 Chs
Secondrate East 40 chs
broken Clayland Secondrate

Township 26 N. Range 5 W 6th P.M.

North between Sections 23 and 24
va 14° 38' E

4000 Deposited Charred Stake raised mound of earth 2½ ft high from pits 18 x 24 x 12 in deep for 1/4 Sec Cor

6000 Ravine Course S.E.

8000 Deposited Charred Stake raised mound of earth 2½ ft high from pits 18 x 24 x 12 in deep for Corner to Sections 13 14. 23 and 24 drove marked pine Stake 2 x 2 in x 2 ft in S.E pit

Rolling Clay soil first rate soil

Township 26 N. Range 5 W 6th P.M.

East on a random line between Sections 13 and 24
va 14° 23' E

1090 Dry Creek Course S.E

4000 Set temporary 1/4 Sec Cor

8006 Intersected the East boundary 8 links North of the Corner to Sections 13 and 24 from which Corner drove

North 89 57' West on a true line between Sections 13 and 24
va 14° 23' E

4003 Deposited Charred Stake raised mound of earth 2½ ft high from pits 18 x 24 x 12 in deep for 1/4 Sec Cor

8006 The Corner to Sections 13. 14 23 and 24

W 20 chs Second rate balance Rolling Clay land
First rate land

Township 26 N. Range 50 W. 6th PM



Observation on Polaris
Time 7h 33'm
Azimuth 1° 48'
angle formed with this line N 2' E

North between Sections 13 and 14
va 14° 48' E

3540 Dry Creek Course S.E.
4000 Deposited Charred Stake raised mound of earth 2½ feet high from pits 18x24x12 in deep for 1/4 Sec Cor
6040 Ravine Course S.W.
8000 Deposited Charred Stake raised mound of earth 2½ feet high from pits 18x24x12 in deep for Corner to Sections 11. 12. 13 and 14 Grove marked pine Stake 2x2 in x 2 ft in S E pit

Gently rolling Clay Soil
Firstrate land

Township 26 N Range 50 W 6th PM

East on a random line between Sections 12 and 13
va 14° 40' E

2950 Shallow Drain Course S.W.
4000 Set temporary 1/4 Sec Cor
8002 Intersected the East boundary 8 links north of the Corner to Sections 12 and 13 from which Corner drawn
North 89° 57' West on a true line between Sections 12 and 13
va 14° 40' E

4001 Deposited Charred Stake raised mound of earth 2½ feet high from pits 18x24x12 in deep for 1/4 Sec Cor
8002 The Corner to Sections 11. 12. 13 and 14

Gently rolling Clay Soil
Firstrate Soil

Township 26 N. Range 50 W 6th P.M.

North between Sections 11 and 12
var 14° 50' E

2300 Shallow Drain Cr S.W.

4000 Deposited Charred Stake raised mound of earth 2½ feet for 1/4 Sec Cor

8000 Deposited Charred Stake raised mound of earth 2½ feet high from pits 18X24X12 in dep for Corner to Sections 1, 2, 11 and 12 drove marked pine stake 2X2 in X 2 ft in S.E. pit.

Gently rolling Clay Soil
First rate Soil

Township 26 N. Range 50 W 6th P.M.

East on a random line between Sections 1 and 12
var 14° 46' E

4000 Set temporary 1/4 Sec Cor

8004 Intersected the East boundary of the Township, links north of the Corner to Sections 1 and 12 from which Corner I run

North 89° 57' West on a true line between Sections 1 and 12
var 14° 46' E

4002 Deposited Charred Stake raised mound of earth 2½ feet high from pits 18X24X12 in dep for 1/4 Sec Cor

8004 The Corner to Sections 1, 2, 11 and 12

Gently rolling Clay loam
First rate Soil

Township 26 N R 50 W 6th PM

	North on a random line between Sections 1 and 2 var 14° 51' E
4000	Set temporary 1/4 Sec Cor
7990	Intersected the north boundary 4 links west of the Corner to Sections 1 and 2 ~~from~~ which Corner bears
	South 2' West on a true line between Sections 1 and 2 var 14° 51' E
3990	Deposited Charred Stake raised mound of earth 2 1/2 feet high from pits 18 X 24 X 12 in deep for 1/4 Sec Cor
7990	The Corner to Sections 1. 2. 11 and 12
	Gently South Slope Smooth Surface Clay loam Fertile land
	Sept 17th 1880 R Harvey
	Ob. Sec 17th Page

Township 26 N. R. 50 W 6 P.M.

	From the Corner to Sections 34 and 35 on the South boundary Drawn North between Sections 34 and 35 var 14° 28' E
4000	Deposited Charred Stake raised mound of earth 2 1/2 feet high from pits 18 X 24 X 12 in deep for 1/4 Sec Cor
8000	Deposited Charred Stake raised mound of earth 2 1/2 feet high from pits 18 X 24 X 12 in deep for Corner to Sections 26. 27. 34 and 35 drove marked pine Stake 2 X 2 in X 2 ft in S.E. pit
	Gently rolling Clay and Sandy Soil Good Secondary

Township 26 N. R. 50 W. 6th P.M.

East on a random line between Sections 26 and 35 Va 14° 32' E

1700 Dry Creek Course SE

4000 Set Temporary 1/4 Sec Cor

7994 Intersected the North and South line 12 links South of the Corner to Sections 25. 26. 35 and 36 from which Corner Drum

South 89° 55' West on a true line between Sections 26 and 35 Va 14° 32' E

3997 Deposited Charred Stake ~~2 in~~ raised mound of earth 2 1/2 feet high from pits 18 x 24 x 12 in dug for 1/4 Sec Cor

7994 The Corner to Sections 2~~5~~ 27 34 and 35

N 40 chs rolling Clay Secondrate

E 40 Gently rolling Clay Firstrate

Township 26 N R. 50 W 6th P.M.

North between Sections 26 and 27 Va 14° 34' E

1050 Small Drain Course SE

2010 Dry Creek Course SE

4000 Deposited Charred Stake raised mound of earth 2 1/2 feet high from pits 18 x 24 x 12 in dug for 1/4 Sec Cor

8000 Deposited Charred Stake raised mound of earth 2 1/2 feet high from pits 18 x 24 x 12 in dug for Corner to Sections 22. 23 26 and 27 drove marked pine Stake 2 x 2 in x 2 ft in SE pit

S 40 chs broken Secondrate

N. 40 chs undulating Clay Soil Firstrate land

Township 26 N. R 5 W. 6th PM

East on random line
between Sections 23 and 26
va 14° 35' E

4000 Set temporary 1/4 Sec Cor
7998 Intersected the North and
South line 8 links South
of the Corner to Sections 23.24
25 and 26 from which Corner
I run

South 89 57' West on a random
between Sections 23 and 26
va 14° 35' E

3999 Deposited Charred Stake
raised mound of earth 2 1/2
feet high from pits 18 x 24
x 12 in deep for 1/4 Sec Cor
7998 The Corner to Sections 22
23. 26 and 27

Rusty rolling Clay Soil
Firstrate Soil

Township 26 N. Range 5 W. PM.

North between Sections 22 and 23
va 14° 40' E

4000 Deposited Charred Stake
raised mound of earth 2 1/2 feet
high from pits 18 x 24 x 12 in
deep for 1/4 Sec Cor
8000 Deposited Charred Stake
raised mound of earth 2 1/2
feet high from pits 18 x 24 x 12
in deep for Corner to Sections
14. 15. 22 and 23 drove
marked pipe stake 2 x 2 in x 2
ft in S.E. pit

Rusty rolling Clay Soil
Firstrate Land

Township 26 N. Range 50 W. 6th P.M.

East on a random line
between Sections 14 and 23
ra 14° 38' E

4000 Set temporary 1/4 Sec Cor
7,8004 Intersected the North and
South line 8 links South
of the Corner to Sections 13. 14
23 and 24 from which Corner
I ren

South 89° 57 West on a true line
between Sections 14 and 23
ra 14° 38' E

4002 Deposited Charred Stake
raised Mound of earth 2 1/2
feet high from pits 18 x 24
x 12 in deep for 1/4 Sec Cor
8004 The Corner to Sections 14. 15
22 and 23

Gritty rolling Clay Soil
First rate Soil

Township 26 N. Range 50 W 6th P.M.

North between Sections 14 and 15
ra 14° 42' E

4000 Deposited Charred Stake
raised Mound of earth 2 1/2
feet high from pits 18 x 24
x 12 in deep for 1/4 Sec Cor
8000 Deposited Charred Stake
raised mound of earth 2 1/2
feet high from pits 18 x 24 x 12
in deep for Corner to Sections
10. 11. 14 and 15 drove marked
pine Stake 2 x 2 in x 2 ft in SE
pit

Gritty rolling Clay Soil
First rate Land

Township 26 N. R. 50 W 4th PM

East on a random line between Sections 11 and 14 va 14° 48' E

4	4000	Set temporary 1/4 Sec Cor
79	5050	Large drain course SE
	8012	Intersected the North and South line 4 links South of the Corner to Sections 11, 12 13 and 14 from which Corner Iron

South 89° 58' West on a true line between Sections 11 and 14 va 14° 48' E

	4006	Deposited Charred Stake raised Mound of earth 2 1/2 feet high from pits 18 x 24 x 12 in dep for 1/4 Sec Cor
	8012	The Corner to Sections 10, 11, 14 and 15

Gently rolling Clay Soil
First rate land

Township 26 N. Range 50 W 5th P.M.

North between Sections 10 and 11 va 14° 50' E

2320	Large drain course SE
4000	Deposited Charred Stake raised mound of earth 2 1/2 feet high from pits 18 x 24 x 12 in dep for 1/4 Sec Cor
8000	Deposited Charred Stake raised Mound of earth 2 1/2 feet high from pits 18 x 24 x 12 in dep for Corner to Sections 2, 3, 10 and 11 drove marked pine Stake 2 x 2 in x 2 ft in SE pit

Gently rolling Clay Soil
First rate land

Township 26 N R 50 W 6th P.M.

East on a random line between Sections 2 and 11 va 14° 45' E

2300 Drain Course S.E.

4000 Set temporary 1/4 Sec Cor ~~Deposited Charred Stake raised Mound of earth 2 1/2 feet high from pits 18 x 24 x 12 in~~

8016 Intersected the North and South line 20 links South of the Corner to Sections 1. 2 11 and 12 from which Corner I run

South 89° 56' West on a true line between Sections 2 and 11 va 14° 45' E

4008 Deposited Charred Stake raised Mound of earth from pits 18 x 24 x 12 in deep for 1/4 Sec Corner

8016 The Corner to Sections 2. 3. 10 and 11

Gently rolling Clay land
First rate land

Township 26th N R. 50 W 6th P.M.

North on a random line between Sections 2 and 3 va 14° 50' E

3100 Drain Course S.E.

4000 Set temporary 1/4 Sec Cor

7988 Intersected the North boundary 38 links west of the Corner to Sections 2 and 3 from which Corner I run

South 16' West on a true line between Sections 2 and 3 va 14° 50' E

3988 Deposited Charred Stake raised Mound of earth 2 1/2 feet high from pits 18 x 24 x 12 in deep for 1/4 Sec Cor

7988 The Corner to Sections 2. 3 10 and 11

Gently rolling Clay Soil
First rate land

Sept 17th 1880
C R Starkweather

Township 26 N. R 50 W 6th P.M.

From the Corner to Sections 33. and 34 on the South boundary I run North between Sections 33 and 34 va 14° 32' E

620	Dry Creek Course SE
4000	Deposited Charred stake raised mound of earth 2½ feet high from pits 18 x 24 x 12 in deep for 1/4 Sec Cor
8000	Deposited Charred Stake raised mound of earth 2½ feet high from pits 18 x 24 x 12 in deep for Corner to Secs. 27 28. 33 and 34 drove marked Pine Stake 2 x 2 in x 2 ft in S. E. pit

South 30 chs rolling Secondrate land
North 50 chs undulating Clay land Secondrate

Township 26 N. Range 50 W 6th P.M.

East on a random line between Sections 27 and 34 va 14 38

1640	Ravine Course SE
3850	Ravine Course SE
4000	Set temporary 1/4 Sec Cor
7100	Ravine Course NE.
7998	Intersected the North and South line at the Corner to Sections 26. 27. 34 and 35 from which Corner I run

West on a true line between Sections 27 and 34 va 14° 38 E

3999	Deposited Charred stake raised mound of earth 2½ feet high from pits 18 x 24 x 12 in deep for 1/4 Sec Cor
7998	The Corner to Sections 27. 28 33 and 34

Rolling Clay land Secondrate

Township 26. N R 50 W. 6th PM

North between Sections 27 and 28
va 14° 42' E

630 Ravine Course S.E.

4000 Deposited Charred Stake raised Mound of earth 2½ feet high from pits 18 x 24 x ½ in deep for 1/4 Sec Cor

6570 Ravine Course S.E.

7600 Drain Course S.E.

8000 Deposited Charred Stake raised Mound of earth 2½ feet high from pits 18 x 24 x ½ in deep for Corner to Secs 21. 22. 27 and 28 drove Marked pine stake 2 x 2 in x 2 ft in S.E. pit

Gently rolling Clay Soil
Firstrate Soil

Township 26 N. R 50 W. 6th P.M.

East on a random line between Sections 22 and 27
va 14° 36' E

4000 Set temporary 1/4 Sec Cor

4395 Dry Creek Course S.E.

7986 Intersected the North and South line 2 links North of the Corner to Sections 22, 23, 26 and 27 from which Corner I run North 89° 59' West on a true line between Sections 22 and 27
va 14° 36' E

3993 Deposited Charred Stake raised mound of earth 2½ feet high from pits 18 x 24 x ½ in deep for 1/4 Sec Cor

7986 The Corner to Sections 21. 22. 27 and 28

Rolling Clay land
Firstrate land

Township 26 N. Range 50 W 6th P.M.

North between Sections 21 and 22
va 14° 45' E

4000 Deposited charred stake
raised mound of earth 2½ feet
7982 high from pits 18 x 24 x ½ in
dep for 1/4 Sec Cor

6870 Dry Creek course S.E.

8000 Deposited charred stake
raised mound of earth 2½
feet high from pits 18 x 24
x ½ in dep for Corner to Secs
15, 16, 21 & 22 drove marked
pine stake 2 x 2 in x 2 ft in
S.E. pit

Sandy rolling Clay Soil
first rate land

Township 26 N. R. 50 W 6th P.M.

East on a random line
between Sections 15 and 22
va 14° 38' E

4000 Set temporary 1/4 Sec Cor
7982 Intersected the north and
South line 4 links North
of the Corner to Sections 14, 15
22 and 23 from which Corner
I run

North 89° 58' West on a true line
between Sections 15 and 22
va 14° 38' E

3991 Deposited charred stake
raised mound of earth 2½ feet
high from pits 18 x 24 x ½ in
dep for 1/4 Sec Cor

7982 The Corner to Sections 15, 16
21 and 22

Sandy rolling Clay
loam First rate Soil

Township 26 N. R 50 W 6th P.M.

North between Sections 15 and 16
va 14° 45' E

3900 Drain Course S.E.

4000 Deperited Charred Stake
raised mound of earth 2 1/2
feet high from pits 18 x 24 x 12
in deep for 1/4 Sec Cor

8000 Deperited Charred Stake
raised mound of earth 2 1/2
feet high from pits 18 x 24 x 12
in deep for Corner to Sections
9. 10. 15 and 16 drove marked
pine Stake 2 x 2 in x 2 ft in SE pit

Observation on Polaris
Time 7h 29' m
Azimuth 1° 48'
Angle formed with this line N 5' E

Gently rolling Clay Soil
Firstrate land

Township 26 N. Range 50 W 6th P.M.

East on a random line
between Sections 10 and 15
va 14° 40' E

4000 Set temporary 1/4 Sec Cor

7980 Intersected the North and
South line 36 links North
of the Corner to Sections 10. 11
14 and 15 from which Corner
I run

South 89° 45' West on a true line
between Sections 10 and 15
va 14° 40' E

3990 Deperited Charred stake
raised mound of earth 2 1/2 feet
high from pits 18 x 24 x 12 in.
deep for 1/4 Sec Cor

7980 The Corner to Sections 9. 10. 15
and 16

Gently rolling Clay land
Firstrate soil

Township 26 N. R. 50 W. 6th P.M.

North between Sections 9 & 10
va 14° 40' E

4000 Deposited Charred Stake raised Mound of earth 2½ feet high from pits 18×24×12 in deep for 1/4 Sec Cor

7000 Rotten limestone ledge along South bank of Dry Creek bro E & W

7080 Dry Creek Course E

7540 Same -- Course S W

7650 Same Course S.E.

8000 Set Limestone 10×8×2 in Deposited Charred Stake raised Mound of earth 2½ feet high from pits 18×24×12 in deep for Corner to Secs 3, 4, 9 & 10 drove marked pine stake 2×2 in × 2 ft in SE pit

Gently rolling Clay soil
Good Secondrate land

This Corner Stands in a Circular piece of ground Surrounded by an old Creek Channel

Township 26 N. R. 50 W 6th P.M.

East on a random line between Sections 3 & 10
va. 14° 42' E

480 Old Channel bro S. W

980 Dry Creek Course N E

1380 Same Course S. E.

2220 Same Course N. E.

2440 Same Course S. E.

4000 Set temporary 1/4 Sec Cor

7992 Intersected the North end South line 24 links north of the Corner to Secs. 2, 3, 10 & 11 from which Corner I run

North 89° 50' West on a true line between Sections 3 & 10
va 14° 42' E

3996 Deposited Charred Stake raised Mound of earth 2½ feet high from pits 18×24×12 in deep for 1/4 Sec Cor, on north bank of Dry Creek

7992 The Corner to Sections 3, 4, 9 & 10

East - 30 chs Firsthate bottom broken Creek Secondrate

Township 26 N. R 50 W 6th PM

North on a random line between Sections 3 and 4 Va 14° 42' E

340 Old Channel Course E

4000 Set temporary 1/4 Sec Cor

7985 Intersected the north boundary 14 links west of the Corner to secs. 3 and 4 from which Corner Drum

South 6' West on a true line between Sections 3 and 4 Va 14° 42' E

3985 Deposited Charred Stake raised mound of earth 2 1/2 feet high from pits 18 x 24 x 1/2 in dep for 1/4 Sec Cor

7985 The Corner to Sections 3, 4 9 and 10

Gently rolling Clay Soil
S 45 chs first rate
N 35 chs level first rate
Sept 18th 1880
Page 29 Observations R. Harvey.

Township 26 N. R 50 W 6th P.M.

From the Corner to Sections 32 and 33 on the South boundary Drum ~~N~~ North between Sections 32 and 33 Va 14° 45' E

2400 Range Course E

4000 Deposited Charred Stake raised mound of earth 2 1/2 feet high from pits 18 x 24 x 1/2 inches dep for 1/4 Sec Cor

8000 Deposited Charred Stake raised mound of earth 2 1/2 feet high from pits 18 x 24 x 1/2 in dep for Corner to Sections 28, 29, 32 and 33 drove marked pine Stake 2 x 2 in x 2 ft in S E pit

South 40 rolling
Gently rolling Clay Soil
Second rate

Township 26 N. Range 50 W 6th P.M.

East on a random line between Sections 28 and 33
va 14° 45' E

4000 Set temporary 1/4 Sec Cor
7984 Intersected the North and South line 4 links South of the Corner to Secs. 27. 28. 33 & 34 from which Corner I run
South 89° 58' West on a true line between Sections 28 and 33
va 14° 45' E

3992 Deposited Charred Stake raised mound of earth 2 1/2 feet high from pits 18 x 24 x 12 in deep for 1/4 Sec Cor
7984 The Corner to Sect. 28. 29 32 and 33

Gently rolling Clay land
Good Second rate

Township 26 N. R 50 W 6 P.M.

North between Sections 28 and 29
va 14° 45' E

4000 Deposited Charred Stake raised mound of earth 2 1/2 feet high from pits 18 x 24 1/2 in deep for 1/4 Sec Cor
6100 Drain Course S.E.
8000 Deposited Charred Stake raised mound of earth 2 1/2 feet high from pits 18 x 24 x 12 in deep for Corner to Sections 20. 21. 28 and 29 drove marked pine Stake 2 x 2 in x 2 ft in S E pit

Gently rolling Clay
land Second rate

Township 26 N. Range 50 W 6th PM

	East on a random line between Sections 21 and 28 ' 6 va 14° 42' E
4000	Set temporary 1/4 Sec Cor
7630	Drain Course SE
8000	Intersected the North and South line 12 links North of the Corner to Sections 21. 22 27 and 28 from which Corner Drum North 89° 55' West - on a true line between Sections 21 and 28 va 14° 42' E
4000	Deposited Charred Stake raised mound of earth 2 1/2 feet high from pits 18 x 24 x 12 in dep for 1/4 Sec Cor
8000	The Corner to Sections 20. 21 28 and 29

Quality rolling Clay
Good Secondrate

Township 26 N. Range 50 W 6th PM

	North between Sections 20 and 21 va 14° 45' E
4000	Deposited Charred Stake raised mound of earth 2 1/2 feet high from pits 18 x 24 x 12 in dep for 1/4 Sec Cor
4150	Drain Course SE
8000	Deposited Charred Stake raised mound of earth 2 1/2 feet high from pits 18 x 24 x 12 in dep for Corner to Secs. 16. 17. 20 and 21 drove marked pine stake 2 x 2 in x 2 ft in SE pit

Quality rolling Clay
Good Secondrate

Township 26 N. Range 50 W 6th P.M.

East on a random line between Sections 16 and 21
va 14° 42' E

4000 Set temporary 1/4 Sec Cor
5600 Drain Course S.E.
8000 Intersected the North and South line at the Corner to Sections 15 16, 21 and 22 from which Corner I run

West on a true line between Sections 16 and 21
va 14° 42' E

4000 Deposited Charred Stake raised Mound of earth 2½ feet high from pits 18 x 24 x 12 in deep for 1/4 Sec Cor
8000 The Corner to Sections 16, 17 20 and 21

Gently rolling Clay Soil Secondrate

Township 26 N R 50 W 6th P.M.

North between Sections 16 and 17
va 14° 40 E

250 Drain Course S.E.
4000 Deposited charred Stake raised Mound of earth 2½ feet high from pits 18 x 24 x 12 in deep for 1/4 Sec Cor
8000 Deposited Charred Stake raised Mound of earth 2½ feet high from pits 18 x 24 x 12 in deep for Corner to Secs. 8, 9, 16 and 17 drove marked pine Stake 2 x 2 in x 2 ft in S E pit

Observation on Polaris
Time 7h 29' M
Azimuth 1° 48' E
Angle formed with this line N 3' E

Gently rolling Clay Soil Secondrate

Township 26 N. Range 50 W 6th P.M.

	East on a random line between Sections 9 and 16 va 14° 40' E
4000	Set temporary 1/4 Sec Cor
8006	Intersected the north and south line 8 links North of the Corner to Sections 9, 10, 15 and 16 from which Corner I run North 89° 57' West on a true line between Sections 9 and 16 va 14° 40' E
4003	Deposited Charred Stake raised mound of earth 2 1/2 feet high from pits 18 x 24 x 1/2 in deep for 1/4 Sec Cor
8006	The Corner to Sections 8, 9 16 and 17

Gently rolling
Second rate

Township 26 N. R. 50 W 6th P.M.

	North between Sections 8 and 9 va 14° 38' E
4000	Deposited Charred Stake raised mound of earth 2 1/2 feet high from pits 18 x 24 x 1/2 in deep for 1/4 Sec Cor
8000	Deposited Charred Stake raised mound of earth 2 1/2 feet high from pits 18 x 24 x 1/2 in deep for Corner to Sections 4, 5, 8 and 9 drove marked pine Stake 2 x 2 in x 2 ft in S.E. pit of

Undulating Clay land
Second rate

Township 26 N. Range 50 W 6th PM

East on a random line
between Sections 4 and 9
va 14° 38' E

4000 Set temporary 1/4 Sec Cor
7450 Dry Creek Course SE
8012 Intersected the North and
South line 8 links South
of the Corner to Sections 3.4
9 and 10 from which Corner I
run
South 89° 57' West on a true line
between Sections 4 and 9
va 14° 38' E
4006 Deperited Charred Stake
raised mound of earth 2 1/2
feet high from pits 18x24
x12 in deep for 1/4 Sec Cor
8012 The Corner to Secs. 4.5
8 and 9

Gently rolling Clay
Good Secondrate

Township 26 N. Range 50 W 6th PM

North on a random line between Sections 4 and 5
va 14° 37' E
4000 Set temporary 1/4 Sec Cor
7970 Intersected the North and
South line 32 links west
of the Corner to Sections 4 and 5
from which Corner I run
South 14' West on a true line
between Sections 4 and 5
va 14° 37' E
3970 Deperited Charred Stake
raised mound of earth 2 1/2
feet high from pits 18x24x12
in deep for 1/4 Sec Cor
7970 The Corner to Sections 4.5
8 and 9

Gently rolling Clay
land Firstrate land

Sept 18th 1880
C. R. Starkweather

Page 40 Observation

Township 26 N Range 50 W 6th P.M.

From the Corner to Sections 31 and 32 on the South boundary I ran North between Sections 31 and 32 va 14° 55' E

4000 Deposited Charred Stake raised mound of earth 2½ feet high from pits 18x24x12 in dep for ¼ Sec Cor

5010 Dry creek Course N E

7000 Drain Course S E

8000 Deposited Charred Stake raised mound of earth 2½ feet high from pits 18x24x12 in dep for corner to Sections 29. 30. 31 and 32 drove marked pine stake 2x2in x2ft in S.E. pit

Gently rolling Clay Second rate

Township 26 N.R 50 W 6th P.M.

East on a random line between Sections 29 and 32 va 14° 50' E

920 Drain Course S.E.

4000 Set temporary ¼ Sec Cor

8010 Intersected the North and South line at the Corner to Sections 28. 29 32 and 33 from which Corner I ran West on a true line between Sections 29 and 32 va 14° 30' E

4005 Deposited Charred Stake raised mound of earth 2½ feet high from pits 18x24x12 in dep for ¼ Sec Cor

8010 The Corner to Sections 29. 30 31 and 32

Gently rolling Clay Soil First rate land

R

Township 26 N. Range 50 W 6th P.M.

West on a random line
between Sections 30 and 31
Va 14° 50' E

3300 Drain Course S.E.
4000 Set temperary 1/4 Sec Cor
6100 Ravine Course S.E.
7988 Intersected the West boundary
4 links North of the Corner to
sections 30 and 31 from which
Corner Iron
North 89°58' East on a true line
between Sections 30 and 31
Va 14° 50' E
3988 Deposited charred stake
raised mound of earth 2½ feet
high from pits 18x24x12 in
deep for 1/4 Sec Cor
7988 The Corner to Sections 29, 30
31 and 32

Rolling Clay land
Second rate Soil
R. Harvey

Township 26 N. Range 50 W 6th P.M.

North between Sections 29 and 30
Va 14° 50' E
4000 Deposited charred stake
raised mound of earth 2½ feet
high from pits 18x24x12 in
deep for 1/4 Sec Cor
6420 Ravine Course S.E.
7550 Ravine Course S.E.
8000 Deposited charred stake
raised mound of earth 2½
feet high from pits 18x24x
12 in deep for Corner to Sec-
tions 19, 20, 29 and 30 drove
marked pine stake 2x2 in x 2 ft
in S.E. pit

Gently rolling Clay Soil
First rate land

Township 26 N. Range 50 W 6th P.M.

East on a random line
between Sections 20 and 29
va 14° 50' E

2570 Drain Course S.E.
4000 Set temporary 1/4 Sec Cor
8000 Intersected the north and
South line 2 links South
of the Corner to Sections 20.21
28 and 29 from which Corner Drn.
South 89° 59' West on a true line
between Sections 20 and 29
va 14° 50' E

4000 Deposited charred stake
raised mound of earth 2½
feet high from pits 18 x 24 x 12
8000 The Corner to Sections 19. 20
29 and 30

Gently rolling Clay Soil
First rate land

C. R. Sturtevant

Township 26 N. Range 50 W 6th P.M.

West on a random line between
Sections 19 and 30
va 14° 50' E

4000 Ravine Course S.E.
4000 Set temporary 1/4 Sec Cor
7974 Intersected the West boundary
4 links South of the Corner to
Sections 19 and 30 from which
Corner Drn
South 89° 58' East on a true line
between Sections 19 and 30
va 14° 50' E

3974 Deposited charred stake
raised mound of earth 2½ feet
high from pits 18 x 24 x 12 in
deep for 1/4 Sec Cor
7974 The Corner to Sections 19. 20
29 and 30

Gently rolling Clay Soil
First rate

Township 26 N. Range 50 W. 6th PM

North between Sections 19 and 20
va 14° 48' E

4000 Deposited Charred Stake raised mound of earth 2½ feet high from pits 18 X 24 X 12 in deep for 1/4 Sec Cor

6900 Drain course E

8000 Deposited Charred Stake raised mound of earth 2½ feet high from pits 18 X 24 X 12 in deep for Corner to Sections 17, 18, 19 and 20 drove marked pine Stake 2 X 2 in X 2 ft in S.E. pit

Gently rolling Clay Soil
First rate land

Township 26 N. R 50 W 6th P.M.

East on a random line between Sections 17 and 20
va 14° 42' E

4000 Set temporary 1/4 Sec Cor

7996 Intersected the ~~East boundary~~ N & S line 7 links north of the Corner to Sections 16, 17, 20 and 21 from which Corner drove

North 89° 57' West on a true line between Sections 17 and 20
va 14° 42' E

3998 Deposited Charred Stake raised mound of earth 2½ feet high from pits 18 X 24 X 12 in deep for 1/4 Sec Cor

7996 The Corner to Sections 17, 18, 19 and 20

Gently rolling Clay Soil
First rate Soil

R. Harvey

Township 26 N. Range 50 W. 6th P.M.

West on a random line
between Sections 18 and 19
Va 14° 45' E

4000 Set temporary 1/4 Sec Cor
7966 Intersected the west boundary
5 links South of the Corner
to Sections 18 and 19 from which
Corner I run
South 89° 58' East on a true line
between Sections 18 and 19
Va 14° 42' E

3966 Deposited Charred stake
raised mound of earth 2 1/2 feet
high from pits 18 x 24 x 12 in
deep for 1/4 Sec Cor
7966 The Corner to Sections 17, 18, 19
and 20

Gently rolling Clay land
Firstrate Soil

Township 26 N. Range 50 W. 6th P.M.

North between Sections 17 and 18
Va 14° 45' E

4000 Deposited Charred stake
raised mound of earth 2 1/2
feet high from pits 18 x 24 x 12
in deep for 1/4 Sec Cor
6000 Drain course S E
8000 Deposited Charred stake
raised mound of earth 2 1/2
feet high from pits 18 x 24 x 12 in
deep for Corner to Sections 7, 8
17 and 18 drove marked pine
Stake 2 x 2 in x 2 ft in S.E. pit

Pretty rolling Clay Soil
Firstrate land

Township 26 N. R. 50 W 6th P.M.

East on a random line between Sections 8 and 17
va 14° 45' E

3000 Drain Course S.W.
4000 Set temporary 1/4 Sec Cor
7978 Intersected the Corner to Sections 8.9. 16.17. ~~20 and 21~~ from which I run

West on a true line between Sections 8 and 17
va 14° 45' E

3989 Deposited Charred Stake raised mound of earth 2 1/2 feet high from pits 18 x 24 x 1 1/2 in deep for 1/4 sec Cor
7978 The Corner to Sections 7.8.17 and 18

Gently rolling Clay land
Firstrate Soil

C R Starkweather

Township 26 N. R 50 W. 6th P.M.

West on a random line between Sections 7 and 18
va 14° 45' E

4000 Set temporary 1/4 Sec Cor
5900 Drain Course S.E.
7962 Intersected the West boundary 8 links north of the Corner to Sections 7 and 18 from which Corner I run

North 89° 57' East on a true line between Sections 7 and 18
va 14° 45' E

3962 Deposited Charred Stake raised mound of earth 2 1/2 feet high from pits 18 x 24 x 1 1/2 in deep for 1/4 sec Cor
7962 The Corner to Sections 7.8.17 and 18

Gently rolling Clay Soil
Firstrate land

Township 26 N R 50 W 6th P.M.

North between Sections 7 and 8
va 14° 45' E

2600 Drain Course N.E.

4000 Deposited Charred Stake raised mound of earth 2½ ft high from pits 18 x 24 x 12 in dep for 1/4 Sec Cor

6600 Small drain Course S.E.

8000 Deposited Charred stake raised mound of earth 2½ ft high from pits 18 x 24 x 12 in dep for Corner to Secs. 5, 6 7 and 8

Gently rolling Clay land
First rate Soil

Township 26 N. Range 50 W 6th P.M.

East on a random line between Sections 5 and 8
va 14° 45' E

4000 Set temporary 1/4 Sec Cor

7970 Intersected the North and South line 30 links South of the Corner to Sections 4, 5 8 and 9 from which Corner drum

South 89° 47' West on a true line between Sections 5 and 8
va 14° 45' E

3985 Deposited Charred Stake raised mound of earth 2½ feet high from pits 18 x 24 x 12 in dep for 1/4 Sec Cor

7970 The Corner to Sections 5, 6 7 and 8

Gently rolling Clay land
First rate Soil

R. Harvey

Township 26 N. R. 50 W 6th PM

West on a random line between Sections 6 and 7
va 14° 40' E

600 Drain course S.E
4000 Set temporary 1/4 Sec Cor
7830 Drain course S.E.
7954 Intersected the West boundary 8 North between Sections 6 and 7 from which Corner Drum
North 89° 57' East on a true line between Sections 6 and 7
va 14° 40' E

3954 Deposited Charred Stake raised mound of earth 2 1/2 feet high from pits 18 x 24 x 12 in deep for 1/4 Sec Cor
7954 The Corner to Sections 5. 6. 7 and 8

Gently rolling Clay Soil
First rate land

Township 26 N. R. 50 W 6th PM

North on a random line between Sections 5 and 6
va 14° 40' E

4000 Set temporary 1/4 Sec Cor
7995 Intersected the north boundary 6 links East of the Corner to Sections 5 and 6 from which Corner Drum
South 3' East on a true line between Sections 5 and 6
va 14° 40' E

3995 Deposited Charred Stake raised mound of earth 2 1/2 feet high from pits 18 x 24 x 12 in deep for 1/4 Sec Cor
7995 The Corner to Sections 5. 6 7 and 8

Sept 19th 1880
C. R. Starkweather

General Description

This is a good Township. The Surface is gently rolling or undulating. The Soil is a deep Clay loam with a clay Subsoil and is generally first rate land. The grass is excellent buffalo grass of good growth.

There is excellent drainage having a gentle South East slope. There is a large Ravine through the Center from the North west with sloping banks. Also a deep ravine or dry Creek in the Southern part. The banks have an easy slope near the South East Corner there is water in large deep holes, but are probably dry in mid Summer in dry Seasons. There is no timber in the Township

List of Names

A list of the names of individuals employed to assist in running measuring or marking the Subdivisional lines of Township No 26 North of the Base line of Range No 50 West of the 6th Principal Meridian in Nebraska Showing the respective Capacities in which they acted;

John L Young	Chainman
Sam Peoples	Chainman
Max Amende	Cornerman
Horace Tyrrell	Flagman
Horace G. Seeley	Chainman
James L Davenport	Chainman
Charles M. Hazlhurst	Cornerman
John Wherrell	Flagman

We hereby Certify that we assisted Robert Harvy and Charles R Starkweather deputy Surveyors in Surveying the Sub-divisional lines of Township No. 26 North of the Base line of Range No. 50 West of the 6th Principle Meridian in Nebraska and that said Township has been in all respects to the best of our knowledge and belief, well truly and faithfully Surveyed and the boundary Monuments planted according to the instructions furnished by the Surveyor General of dimensions, character construction and marking and in the manner as specifically described in the foregoing field-notes

John L Young Chainman
Sam Peoples Chainman
Max Amende Cornerman
Horace Tyrrell Flagman

Horace G Seely Chainman
James S. Davenport Chainman
Chas. M Hayhurst Cornerman
John T Herrett Flagman

Subscribed and sworn to before me this 2th day of October 1880

A A Kendall
Clerk Dist Court protem
Howard Co Neb

We Robert Harvey and Charles R Starkweather United States deputy Surveyors, do Solemnly Swear that we have, in our own proper persons and with the necessary assistance well truly, and faithfully executed the Subdivisional Surveys of Township No. 26 North of the Base Line of Range No 50 West of the 6th Principal Meridian in Nebraska under our joint Contract with Geo. S. Smith United States Surveyor General for the District of Nebraska and Iowa, no 118. and bearing date August 13th 1880; That in making the said Surveys we have used only such instruments as were approved by the Surveyor-General, exercising due care in the preservation of adjustments of the Same; That in using the Solar Compass we have at no time projected established lines depending for alignment upon the

magnetic needle; that we have in all respects complied with the Laws of the United States governing public-land surveys, the Surveyors Manual, and such additional instructions as have been furnished me by and through the Said Surveyor-General relating to the aforesaid Survey; that we have thoroughly acquainted our assistants in the field with the nature of their duties under the laws and instructions above mentioned; that to the best of our knowledge and belief all assistants Sent employed have likewise obeyed the aforesaid laws and instructions, and that the annexed field-notes are the original, true, and correct returns of the said Surveys

Robert Harvey
Charles R. Starkweather

Subscribed and Sworn to before me this 19 day of February A. D. 1886

C. E. Robinson
Clerk of District Court
Howard County
Nebraska

Surveyor General's Office
Plattsmouth Neb May 12th 1881

The foregoing field Notes of the Survey & Subdivision of Township No 26 North of the Base Line, of Range No 50 West of the 6th P.M. in Neb. Executed by Robt. Harvey & Chas. R. Starkweather Deputy Surveyors. under joint Contract No 118 dated Aug 13th 1880, in the Month of September 1880. having been Critically Examined, the necessary Corrections & Explanations made. the said field Notes & the Surveys they describe & hereby approved.

Geo S Smith
Surveyor General

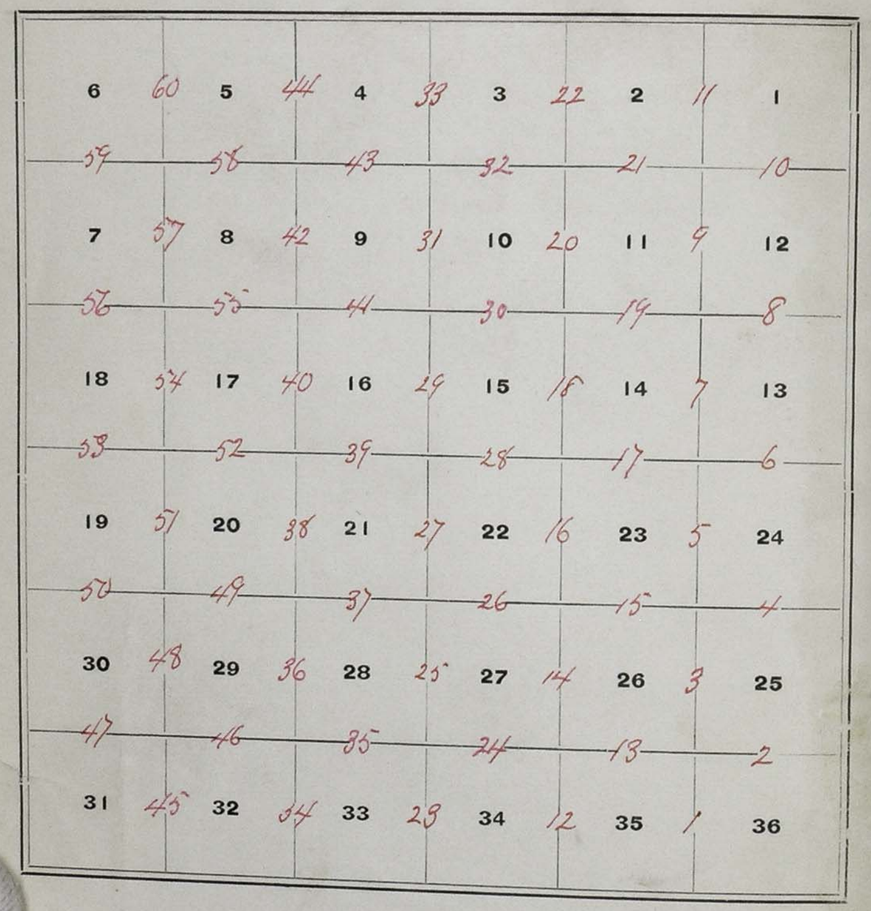

"A"

Field-notes of the Survey of the Subdivisional lines of Township No. 27 North of the Base Line of Range No 50 West of the 6th Principal Meridian in Nebraska, Surveyed by Robert Harvey and Charles R. Starkweather under a joint contract No 118 bearing date the 13th day of August 1880. Wherein Nicholas J. Paul, Robert Harvey and Charles R Starkweather are joint contractors with Geo S. Smith United States Surveyor General for the District of Nebraska and Iowa

Survey Commenced Sept 14th 1880
Survey Completed Sept 16th 1880

"B"

Names and Duties of Assistants

John L Young	Chainman
Sam Peoples	Chainman
Max Amende	Cornerman
Horace Tyrrell	Flagman

Horace T. Seeley	Chainman
James L. Davenport	Chainman
Charles M Haylurst	Cornerman
John Wherrett	Flagman

The Survey & Subdivision of this Township was Executed with a Solar Compass Manufactured by Wm J. Young Philadelphia Pa. (No 4432) and a Surveyor's Compass Manufactured by W. & E. E. Gurley Troy N. Y. (No number) duly tested at Surveyor General's Office Plattsmouth Neb.

To determine the proper adjustment of ~~my~~ compass for sub-dividing this Township the Commence at the Corner at to Townships 26 and 27 North Ranges 49 and 50 West and run North on a blank line between Sections 31 and 36

Va 14° 50' E

4001 The 1/4 Sec Cor

8001 The Corner to Sec s. 25. 30 31 and 36

To retrace this line or run parallel thereto my Compass must be adjusted at variation of 14°50' E

Township 27 N. R. 50 W. 6th PM

From the Corner to Sections 35 and 36 on the South boundary I run N

North between Sections 35 and 36 Variation by Burts improved Solar Compass 14° 48' E

4000 Deposited charred stake raised mound of earth 2½ feet high from pits 18 x 24 x 12 in deep for 1/4 Sec Cor

8000 Deposited charred stake raised mound of earth 2½ feet high from pits 18 x 24 x 12 in deep for Corner to Sections 25. 26. 35 and 36 drove marked pine stake 2 x 2 in x 2 ft in S. E. pit

Level, Clay Soil
Firastrate land

Township 27 N R 50 W 6th PM.

East on a random line between Sections 25 and 36 va 14° 43' E

4000 Set temporary 1/4 Sec Cor

7998 Intersected the East boundary 16 links north of the Corner to Sections 25 and 36 from which Corner I run

North 89° 58' West on a true line between Sections 25 and 36 va 14° 43' E

3999 Deposited charred stake raised mound of earth 2½ feet high from pits 18 x 24 x 12 in deep for 1/4 Sec Cor

7998 The Corner to Sections 25. 26 35 and 36

Undulating Clay land
Firastrate Soil

Township 27 N. R. 50 W. 4th P.M.

North between Sections 25 and 26
Va 14° 48' E

4000 Deposited Charred Stake raised mound of earth 2½ feet high from pits 18 x 24 x ½ in deep for 1/4 Sec Cor

6700 Drain Course E

8000 Deposited Charred Stake raised mound of earth 2½ feet high from pits 18 x 24 x ½ in deep for Corner to Sections 23. 24, 25 and 26 drove marked pine stake 2 x 2 in x 2 ft in ground

Gently rolling Clay loam Firstrate Soil

Township 27 N. R. 50 W. 4th P.M.

East on a random line between Sections 24 and 25
Va 14° 43' E

2730 Drain Course N.

4000 Set temporary 1/4 Sec Cor

4730 Drain Course N.

8000 Intersected the East boundary 6 links North of the Corner to Sections 24 and 25 from which corner drove North 89° 54' West on a true line between Sections 24 and 25
Va 14° 43' E

4000 Deposited charred Stake raised mound of earth 2½ feet high from pits 18 x 24 x ½ in deep for 1/4 Sec Cor

8000 The Corner to Sections 23. 24. 25 and 26

Rolling Clay Soil
Firstrate
Land

Township 27 N. Range 50 W 4th P.M.

North between Sections 23 and 24
va 14° 48' E

2770 Ravine Course S.E.
3650 Ravine Course S E
4000 Deposited Charred Stake raised Mound of earth 2½ feet high from pits 18x24 x 12 in dep for 1/4 Sec Cor
8000 Deposited Charred Stake raised Mound of earth 2½ feet high from pits 18x24 x 12 in dep for Corner to Secs 13, 14, 23 and 24 drove marked pine stake 2x2 in x 2 ft in SE pit

Rolling Clay Soil
First rate land

Township 27 N Range 50 W 4th P.M.

East on a random line between Sections 13 and 24
va 14° 45' E

1300 Ravine Course S.E.
4000 Set temporary 1/4 Sec Cor
4160 Ravine Course S E
6020 Ravine Course S E
8002 Intersected the East boundary 9 links North of the Corner to Sections 13 and 24 from which Corner drew
North 89° 56' West on a true line between Sections 13 and 24
va 14° 45' E
4001 Deposited Charred Stake raised Mound of earth 2½ ft high from pits 18x24x12 in dep for 1/4 Sec Cor
8002 The Corner to Sections 13, 14 23 and 24

Rolling Clay land
First rate Soil

Township 27 N. Range 50 W. 6th P.M.

North between Sections 13 and 14
Va 14° 48' E

1125 Ravine Course S.E.
3880 Ravine Course S.E.
4000 Depeported Charred Stake raised mound of earth 2½ feet high from pits 18 x 24 x 12 in dup for 1/4 sec cor
8000 Deported Charred Stake raised mound of earth 2½ feet high from pits 18 x 24 x 12 in dup for Corner to Sections 11 12, 13 and 14 drove marked pine stake 2 x 2 in x 2 ft in S.E. pit

Observation on Polaris
Sept 14 Time 7h 44m
Azimuth 1° 48'
Angle formed with the line N 5' E

Rolling Clay Soil
Frisrate

Township 27 N. Range 50 W. 6th P.M.

East on a random line between Sections 12 and 13
Va 14° 44' E

1140 Ravine Course S.E.
4000 Set temporary 1/4 sec cor
8002 Intersected the East boundary 6 links north of the Corner to Sections 12 and 13 from which Corner I run
North 89° 57' West on a true line between Sections 12 and 13
Va 14 44' E
4001 Deported Charred Stake raised mound of earth 2½ feet high from pits 18 x 24 x 12 in dup for 1/4 sec cor
8002 The Corner to sections 11, 12 13 and 14

Gently rolling
Clay Soil
Frisrate
land

Township 27 N. Range 50 W. 6th P.M.

North between Sections 11 and 12
va 14° 45' E

400 Drain Course S.E.

2160 Shallow Drain Course S E

4000 Deposited Charred Stake raised mound of earth 2½ feet high from pits 18 x 24 x 12 in deep for 1/4 Sec Cor

8000 Deposited Charred Stake raised mound of earth 2½ feet high from pits 18 x 24 x 12 in deep for Corner to Sections 1. 2. 11 and 12 drove marked pine Stake 2 x 2 in x 2 ft in S.E. pit

Gently rolling Clay land
Soil Secondrate land

Township 27 N Range 50 W 6th P.M.

East on a random line between Sections 1 and 12
va 14° 40' E

4000 Set temperary 1/4 Sec Cor

8006 Intersected the ~~North and East~~ boundary 10 links South of the Corner to Sections 1 and 12 from which Corner I run

South 89° 56' West on a true line between Sections 1 and 12
va 180° 40' E

4003 Deposited Charred Stake raised mound of earth 2½ feet high from pits 18 x 24 x 12 in deep for 1/4 Sec Cor

8006 The Corner to Sections 1. 2 11 and 12

Gently rolling Clay Soil
Secondrate land

Township 27 N Range 50 W 6th PM

North on a random line between Sections 1 and 2
va 14° 45' E

4000 Set temporary 1/4 Sec Cor

8014 Intersected the North boundary 12 links west of the Corner to Sections 1 and 2 from which Corner Drum South 5' West on a true line between Sections 1 and 2
va 14° 45' E

4014 Deposited Charred Stake raised mound of earth 2 1/2 feet high from pits 18 x 24 x 12 in deep for 1/4 Sec Cor

8014 The Corner to Sections 1. 2. 11 & 12

Gently rolling Clay Soil
Secondrate

Sept 14th 1880 E
R. Harvey

See page 17 Observation

Township 27 N Range 50 W 6th PM

From the Corner to Sections 34 and 35 on the South boundary Drum North between Sections 34 and 35
va 14° 50' E

4000 Deposited Charred Stake raised mound of earth 2 1/2 feet high from pits 18 x 24 x 12 in deep for 1/4 Sec Cor

5110 Drain Course S.E.

5440 Same Drain Course S.W.

5660 Same Drain Course S.E.

8000 Set Sandstone 10 x 4 x 3 in
Deposited Charred Stake raised mound of earth 2 1/2 feet high from pits 18 x 24 x 12 in deep for Corner to Sections 26. 27. 34 and 35. drove marked pine stake 2 x 2 in x 2 ft in S.E. pit

Undulating Clay Soil
Firstrate loam

Township 27 N. R. 50 W. 6th PM

East on a random line between Sections 26 and 35 va 14° 45' E

150 Drain Course S.E.

4000 Set temporary 1/4 Sec Cor

7996 Intersected the North and South line at Corner to Sections 25. 26. 35 and 36. from which Corner Drew

West on a true line between Sections 26 and 35 va 14° 45' E

3998 Deposited Charred Stake raised mound of earth 2½ feet high from pits 18 x 24 x 12 in deep for 1/4 Sec Cor

7996 The Corner to Sections 26. 27 34 and 35

Undulating Clay land
Fine strata Soil

Township 27 N. R. 50 W 6th PM.

North between Sections 26 and 27 va 14° 45' E

500 Drain Course S.E

4000 Deposited Charred Stake raised mound of earth 2½ feet high from pits 18 x 24 x 12 in deep for 1/4 Sec Cor

8000 Deposited Charred stake raised mound of earth 2½ feet high from pits 18 x 24 x 12 in deep for Corner to Sections 22. 23. 26 and 27 drove marked pine stake 2 x 2 in x 2 ft in S E pit

Gently rolling Clay land
Fine strata Soil

Township 27 N. R. 50 W. 6th P.M.

East on a random line between Sections 23 and 26
va 14° 40' E

2700 Drain Course S.E.
4000 Set temporary 1/4 Sec Cor
4600 Same drain Course N.E.
8000 Intersected the north and South line 6 links South of the corner to Sections 23. 24. 25 and 26 from which Corner Drain

South 89° 57' West on a true line between Sections 23 and 26
va 14° 40' E

4000 Deposited Charred Stake raised mound of earth 2 1/2 feet high from pits 18 x 24 x 12 in deep for 1/4 Sec Cor
8000 The Corner to Sections 22. 23 26 and 27

Quality rolling Clay land
Firstrate Soil

Township 27 N. R. 50 W. 6th P.M.

North between Sections 22 and 23
va 14° 40' E

4000 Deposited Charred Stake raised mound of earth 2 1/2 feet high from pits 18 x 24 x 12 in deep for 1/4 Sec Cor
6150 Drain Course S.E.
6370 Same drain Course S.W.
6890 Same Course S.E.
8000 Deposited Charred Stake raised mound of earth 2 1/2 feet high from pits 18 x 24 x 12 in deep for Corner to Sections 14. 15. 22 and 23 drove marked pine Stake 2 x 2 in x 2 ft in S.E. pit

Rolling Clay land
Firstrate Soil

Township 27 N. Range 50 W 6th P.M.

East on a random line between Sections 14 and 23 va 14° 45' E

4000 Set temporary 1/4 sec cor

8000 Intersected the north and South line 4 links North of the Corner to Sections 13. 14 23 and 24 from which Corner I run

North 89° 58' West on a true line between Sections 14 and 23 va 14° 45' E

4000 Deposited Charred Stake raised mound of earth 2 1/2 feet high from pits 18 x 24 x 12 in deep for 1/4 sec cor

8000 The Corner to Sections 14. 15 22 and 23

Gently rolling Clay Soil Firstrate land

Township 27 N. R. 50 W 6th P.M.

North between Sections 14 and 15 va 14° 35' E

4000 Deposited Charred Stake raised mound of earth 2 1/2 feet high from pits 18 x 24 x 12 in deep for 1/4 sec cor

8000 Deposited Charred Stake raised mound of earth 2 1/2 feet high from pits 18 x 24 x 12 in deep for Corner to Sections 10. 11. 14 and 15 drove marked pine stake 2 x 2 in x 2 ft in S.E. pit

Rolling Clay land, Soil Firstrate

Township 27 N. Range 50 W 6th P.M.

Easton a random line between Sections 11 and 14 va 14° 35' E

2450 Drain Course SE

3200 Same drain Course NE

3900 Same Course S.E.

4000 Set temporary 1/4 Sec Cor

7998 Intersected the North and South line 4 links South of the Corner to Sections 11, 12 13 and 14 from which Corner I run

South 89° 58' West on a true line between Sections 11 and 14 va 14° 35' E

3999 Deposited charred stake raised mound of earth 2½ feet high from pits 18 x 24 x 12 in deep for 1/4 Sec Cor

7998 The Corner to Sections 10, 11 14 and 15

Gently rolling Clay land Firstrate Soil

Township 27 N. Range 50 W 6th P.M.

North between Sections 10 and 11 va 14° 35' E

2600 Small drain Course SE

4000 Deposited charred stake raised mound of earth 2½ feet high from pits 18 x 24 x 12 in deep for 1/4 Sec Cor

8000 Deposited charred stake raised mound of earth 2½ feet high from pits 18 x 24 x 12 in deep for Corner to Sections 2, 3, 10 and 11 drove marked pine stake 2 x 2 in x 2 feet in S E pit

Undulating Clay land Firstrate Soil

Township 27 N. Range 50 W. 6th PM

East on a random line
between Sections 2 and 11
va 14° 45' E

4000 Set temporary 1/4 Sec Cor
7994 Intersected the North and
South line 8 links North
of the Corner to Sections 1, 2
11 and 12 from which Corner
d ran

North 89 57' West on a true line
between Sections 2 and 11
va 14° 45' E

3997 Deposited charred stake
raised mound of earth 2½
feet high from pits 18 x 24 x 12
in deep for 1/4 Sec Cor

7994 The Corner to Sections 2, 3
10 and 11

Quitty rolling Clay land
First rate land

Township 27 N. Range 50 W. 6th PM.

North, on a random line between Sections 2 and 3
va 14° 42' E

4000 Set temporary 1/4 Sec Cor

8010 Intersected the North boundary
12 links west of the Corner to
Sections 2 and 3 from which
corner d ran

South 5' West on a true line
between Sections 2 and 3
va 14° 42' E.

4010 Deposited charred stake
raised mound of earth 2½ feet
high from pits 18 x 24 x 12 in
deep for 1/4 Sec Cor

8010 The Corner to Sections 2, 3
10 and 11

Quitty rolling Clay land
First rate Soil

Sept 14th 1880

A. R. Starkweather

Township 27 N. Range 50 W 6th PM

From the Corner to Sections 33 and 34
on the South boundary I run
North between Sections 33 and 34
va 14° 46' E

4000 Deposited Charred Stake
raised mound of earth 2½
feet high from pits 18 x 24
x 12 in deep for 1/4 Sec Cor

8000 Deposited Charred Stake
raised mound of earth
2½ feet high from pits 18 x
24 x 12 in deep for Corner to
Sections 27. 28. 33 and 34
drove marked pine stake
2 x 2 in x 2 ft in SE pit

Smooth Surface, gentle
south slope Clay loam
First rate land

Township 27 N. R. 50 W. 6th PM

East on a random line
between Sections 27 and 34
va 14° 50' E

3220 Ravine Course SE

4000 Set temporary 1/4 Sec Cor

7998 Intersected the north and
South line 2 links north of
the Corner to Sections 27 & 28
34 and 35 from which Corner
I run
North 89° 59' West on a true line
between Sections 27 and 34
va 14° 50' E

3999 Deposited Charred Stake
raised mound of earth 2½
feet high from pits 18 x 24
x 12 in deep for 1/4 Sec Cor

7998 The Corner to Sections 27. 28.
33 and 34

Undulating Clay land
First rate soil

Township 27 North Range 50 W 6th PM

North between Sections 27 and 28
va 14° 46' E

3520 Raine Course S.E.

4000 Deposited charred stake raised mound of earth 2½ feet high from pits 18 x 24 x 1½ in dep for 1/4 Sec Cor

8000 Deposited charred stake raised mounds of earth 2½ feet high from pits 18 x 24 x 1½ in dep for Corner to Sections 21, 22, 27 and 28 drove marked pine Stake 2 x 2 in x 2 ft in S.E. pit

Rolling Clay Soil
Firstrate land

Township 27 N. Range 50 W 6th PM

East on a random line between Sections 22 and 27
va 14° 50' E

4000 Set temporary 1/4 Sec Cor

7988 Intersected the north and South line 5 links north of the Corner to Sections 22, 23, 26 and 27 from which Corner I run

North 89°58' West on a true line between Sections 22 and 27
va 14° 50' E

3994 Deposited charred stake raised mound of earth 2½ feet high from pits 18 x 24 x 1½ in dep for 1/4 Sec Cor

7988 The Corner to Sections 21, 22, 27 and 28

E 3 40 chs level W 40 chs
rolling Clay Soil Firstrate

Township 27 N. R. 50 W 6th PM

North between Sections 21 and 22
ra 14° 45' E

4000 Deposited Charred Stake raised mound of earth 2½ feet high from pits 18×24×14 in deep for 1/4 Sec Cor

8000 Deposited Charred Stake raised mound of earth 2½ feet high from pits 18×24 ×14 in deep for Corner to Sections 15, 16, 21 and 22 drove marked pine stake 2×2 in. × 2 ft in S.E. pit

Sandy rolling & clay soil
First rate land

Township 27 N. Range 50 W 6th PM

East on a random line between Sections 15 and 22
ra 14° 50' E

1500 Drain course N E
4000 Set temporary 1/4 Sec Cor
4980 Large drain course S.E.
6920 Ravine course S E
7250 Ravine course S.E.
7990 Intersected the north and south line at the Corner to Sections 14, 15, 22 and 23 from which Corner I run

West on a true line between Sections 15 and 22
ra 14° 50' E

3995 Deposited Charred Stake raised mound of earth 2½ feet high from pits 18×24×14 in deep for 1/4 Sec Cor

7990 The Corner to Sections 15, 16 21 and 22

Rolling clay land
First rate soil

Township 27 N. Range 50 W 6th PM

Observation on Polaris

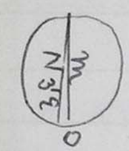

Sept 15th Time 7h 40' M
Azimuth 1° 48' E
Angle formed with this line N 3' E

North between Sections 15 and 16
va 14° 40' E

2320 Ravine course N.E.
4000 Deposited Charred Stake raised mound of earth 2½ feet high from pits 18 x 24 x 1½ in deep for 1/4 Sec Cor
7100 Descend into broad level basin covered with good grass bns N E & S M
8000 Deposited Charred Stake raised mound of earth 2½ feet high from pits 18 x 24 x 1½ in deep for Corner to Sections 9, 10, 15 and 16 bears marked pine Stake 2 x 2 in x 2 ft in S E pit
Gently rolling Clay Soil Secondrate land
basin Firstrate land

Township 27 N. R. 50 W 6th PM

East on a random line between Sections 10 and 15
va 14° 38' E

1300 Leave basin bns S. W. & N. E.
4000 Set temporary 1/4 Sec Cor
8002 Intersected the north and south line 5 links North of the Corner to Sections 10, 11, 14 and 15 from which Corner Drew
North 84° 58' West on a true line between Sections 10 and 15
va 14° 38' E
4001 Deposited Charred Stake raised mound of earth 2½ feet high from pits 18 x 24 x 1½ in deep for 1/4 Sec Cor
8002 The Corner to Sections 9, 10 15 and 16.

West 40 chs Clay Secondrate
East 40 chs Clay Firstrate

Township 27 N. R. 50 W 6th PM

North between Sections 9 and 10
va 14° 40' E

4000 Deposited charred stake raised mound of earth 2½ feet high from pits 18×24×12 in deep for 1/4 Sec Cor

4500 Leave basin brs N 2 & 8 W

8000 Deposited charred stake raised mound of earth 2½ feet high from pits 18×24×12 in deep for Corner to Sections 3.4.9 and 10 drove marked pine stake 2×2 in 2 ft in S.E. pit

Basin level balance undulating Clay all first rate land

Township 27 N. R 50 W 6th PM

East on a random line between Sections 3 and 10
va 14° 35' E

4000 Set temporary 1/4 Sec Cor

8012 Intersected the North and South line 10 links north of the Corner to Sections 2. 3. 10 and 11 from which Corner I view
North 89° 58' West on a true line between Sections 3 and 10
va 14° 35' E

4006 Deposited charred stake raised mound of earth 2½ feet high from pits 18×24×12 in deep for 1/4 Sec Cor

8012 The corner to Sections 3. 4 9 and 10

Gently rolling Clay soil first rate land

Township 27 N. R 50 W 6th PM

North on a random line
between Sections 3 and 2
va 14° 45' E
4000 Set temporary 1/4 Sec Cor
8004 Intersected the North boundary
35 links west of the Corner to Secs
3 and 4 from which Corner I run
South 15' West on a true line
between Sections 3 and 4
va 14° 45' E
4004 Deposited charred stake
raised mound of earth 2½ feet
high from pits 18 x 24 x 12 in
deep for 1/4 Sec Cor
8004 The Corner to Sections 3. 4.
9 and 10

South 40 undulating clay
land first rate soil
N 40 rolling second rate
Sept 15th 1880
R. Harvey
Page 29 Observation

Township 27 N. R 50 W 6th PM

I run the Corner to Sections 32 and 33
on the South boundary I run
North between Sections 32 and 33
va 14° 46' E
2400 Large Drain Crossed S E
4000 Deposited charred stake raised
mound of earth 2½ feet high from
pits 18 x 24 x 12 in deep for 1/4
Sec Cor
7900 Small Drain Crossed S E
8000 Deposited charred stake
raised mound of earth 2½ feet
high from pits 18 x 24 x 12 in deep
for Corner to Sections 28. 29. 32 and 33
drove marked pine stake 2 x 2 in x 2
ft in S E pit

Gently rolling
~~Smooth Surface~~ gentle ~~South~~
slope, clay loam
First rate land

Township 27 N. R. 50 W. 6th P.M.

East on a random line between Sections 28 and 33
va 14° 40' E

4000 Set temporary 1/4 Sec Cor
7994 Intersected the North and South line 4 links North of the Corner to Sections 27. 28. 33 and 34 from which Corner I run North 89° 58' West on a true line between Sections 28 and 33
va 14° 40' E

7997 Deposited charred stake raised mound of earth 2½ feet high from pits 18 x 24 x 12 in deep for 1/4 Sec Cor

7994 The Corner to Sections 28. 29 32 and 33

Gently rolling Clay Soil.
First rate land

Township 27 N Range 50 W 6th P.M.

North between Sections 28 and 29
va 14° 42' E

4000 Deposited charred stake raised mound of earth 2½ feet high from pits 18 x 24 x 12 in deep for 1/4 Sec Cor

8000 Deposited charred stake raised mound of earth 2½ feet high from pits 18 x 24 x 12 in deep for Corner to Sections 20. 21. 28 and 29 drove marked pine Stake 2 x 2 in x 2 ft in S.E. pit

Gently rolling Clay land
First rate Soil

Township 27 N. Range 50 W 6th P.M.

East on a random line between Sections 21 and 28 ra 14° 36' E

4000 Set temperary 1/4 Sec Cor

4150 Small drain Course S.E.

7998 Intersected the North and South line 6 links North of the Corner to Sections 21, 22 27 and 28 from which Corner Drum

North 89° 57' West on a true line between Sections 21 and 28 ra 14° 36' E

3999 Deposited Charred Stake raised mound of earth 2½ feet high from pits 18 x 24 x ½ in deep for 1/4 Sec Cor

7998 The Corner to Sections 20, 21 28 and 29

Gently rolling Clay Soil
First rate land

Township 27 N. Range 50 W 6th P.M.

North between Sections 20 and 21 ra 14° 40' E

4000 Deposited Charred stake raised mound of earth 2½ feet high from pits 18 x 24 x ½ in deep for 1/4 Sec Cor

8000 Deposited Charred stake raised mound of earth 2½ feet high from pits 18 x 24 x ½ in deep for Corner to Sections 16, 17, 20 and 21 drove marked pine Stake 2 x 2 in x 2 ft in S.E. pith

Gently rolling Clay Soil
First rate land

Township 27 N. Range 50 W 6th P.M.

East on a random line between Sections 16 and 21
ra 14° 34' E

4000 Set temporary 1/4 Sec Cor

8000 Intersected the north and South line 8 links South of the Corner to Sections 16, 16, 21 and 22 from which corner I found

South 89° 57' West on a true line between Sections 16 and 21
ra 14° 34' E

4000 Deposited Charred stake raised mound of earth 2 1/2 feet high from pits 18 x 24 x 12 in deep for 1/4 Sec Cor

8000 The Corner to Sections 16, 17, 20 and 21

Gently rolling Clay land Firstrate Soil

Township 27 N Range 50 W 6th P.M.

North between Sections 16 and 17
ra 14° 40' E

4000 Deposited Charred stake raised mound of earth 2 1/2 feet high from pits 18 x 24 x 12 in deep for 1/4 Sec Cor

8000 Deposited Charred stake raised mound of earth 2 1/2 feet high from pits 18 x 24 x 12 in deep for Corner to Sections 8, 9, 16 and 17 drove marked pine stake 2 x 2 in x 2 ft in B. E. Pit

Gently rolling Clay Soil Firstrate land

Township 27 N. R. 50 W 4th PM

East on a random line between Sections 9 and 16
va 14° 32' E

130 Small drain course SE

3200 Descend into level basin trs N and S

4000 Set temporary 1/4 sec cor

7986 Intersected the north and south line 10 links South of the corner to Sections 9, 10 15 and 16 from which corner I run

South 89° 56' West on a true line between Sections 9 and 16
va 14° 32' E

3993 Deposited charred stake raised mound of earth 2 1/2 feet high from pits 18 x 24 x 1/2 in dep for 1/4 sec cor

7986 The corner to Sections 8, 9, 16 and 17

West 38 chs Gently rolling
East 42 chs level basin
Firstrate

Township 27 N. Range 50 W. 6th PM

North between Sections 8 and 9
va 14° 38' E

190 Same drain course SE

4000 Deposited charred stake raised mound of earth 2 1/2 feet high from pits 18 x 24 x 1/2 in dep for 1/4 sec cor

8000 Deposited charred stake raised mound of earth 2 1/2 feet high from pits 18 x 24 x 1/2 in dep for corner to Sections 4, 5, 8 and 9 drove marked pine stake 2 x 2 in x 2 ft in SE pit

Gently rolling clay land Firstrate soil

Township 27 N. Range 50 W 6th P.M.

East on a random line between Sections 4 and 9 ra 14° 28' E

4000 Set temporary 1/4 Sec Cor

7982 Intersected the North and South line 8 links north of the corner to Sections 3. 4 9 and 10 from which corner I run

North 89° 57' West on a true line between Sections 4 and 9 ra 14° 28' E

3991 Deposited Charred Stake raised mound of earth 2 1/2 feet high from pits 18 x 24 x 1/2 in deep for 1/4 Sec Cor

7982 The Corner to Sections 4. 5 8 and 9

Gently rolling & clay land
Timber land

Township 27 N. R. 50 W 6th P.M.

North on a random line between Sections 4 and 5 ra 14° 35' E

4000 Set temporary 1/4 Sec Cor

7990 Intersected the north boundary 24 links west of the corner to Sections 4 and 5 from which corner I run South 10' West on a true line between Sections 4 and 5 ra 14° 35' E

3990 Deposited Charred Stake raised mound of earth 2 1/2 feet high from pits 18 x 24 x 1/2 in deep for 1/4 Sec Cor

7990 The Corner to Sections 4. 5 8 and 9

High and rolling divide between the North and South Slopes
Secondrate land

Township 27 N. Range 58 W 6th P.M.

From the Corner to Sections 31 and 32
on the South boundary Drum
North between Sections 31 and 32
va 14° 48' E

4000 Deposited Charred Stake
raised Mound of earth 2½
feet high from pits 18×24
×½ in dep for ¼ Sec Cor

4400 Ravine Course E

7860 Ravine Course S.E.

8000 Deposited Charred stake
raised mound of earth 2½
feet high from pits 18×24×½
in dep for Corner to Sections
29. 30. 31 and 32 above marked
pine stake 2×2 in×2 ft in
S.E. pit

Gently rolling Clay Soil
First rate land

Township 27 N. R 58 W 6th P.M.

East on random line
between Sections 29 and 32
va 14° 45' E

2875 Ravine Course S

4000 Set temporary ¼ Sec Cor

7800 Ravine Course S.E.

7994 Intersected the North and
South line 10 South of the
Corner to Sections 28. 29. 32
33. from which Corner Drum
South 89° 56' West on a true line
between Sections 29 and 32
va 14° 45' E

3997 Deposited Charred Stake
raised mound of earth 2½
feet high from pits 18×24×½
in dep for ¼ Sec Cor

7994 The Corner to Sections 29. 30
31 and 32

Gently rolling Clay land
First rate Soil
R. S. Harvey

Township 27 N. Range 50 W 6th P.M.

West on a random line
between Sections 30 and 31
va 14° 45' E

170 Short ravine course S.E.
2590 Ravine course S.E.
4000 Set temporary 1/4 Sec Cor
7926 Intersected the West boundary
10 links North of the Corner
to Sections 30 and 31 from
which Corner I run
North 89° 56' East on a true line
between Sections 30 and 31
va 14° 45' E
3926 Deposited charred stake
raised mound of earth 2 1/2 feet
high from pits 18 x 24 x 12 in
deep for 1/4 Sec Cor
7926 The Corner to Sections 29. 30. 31
and 32

Gently rolling Clay
First rate soil

Township 27 N. Range 50 W 6th P.M.

North between Sections 29 and 30
va 14° 45' E
3975 Ravine course ~~S.E.~~ N.E.
4000 Deposited charred stake
raised mound of earth 2 1/2 feet
high from pits 18 x 24 x 12 in
deep for 1/4 Sec Cor
6050 Ravine course S.E.
7250 Ravine course S.W.
7700 Shallow drain course S.E.
8000 Deposited charred stake raised
mound of earth 2 1/2 feet high
from pits 18 x 24 x 12 in deep for
Corner to Sections 19. 20. 29
and 30 drove marked pine stake
2 x 2 in x 2 ft in S.E. pit

Gently rolling Clay Soil
First rate land

Township 27 N. Range 50 W 6th P.M.

East on a random line between Sections 20 and 29
Va 14° 40

880 Ravine Course S W
4000 Set temporary 1/4 Sec Cor
7990 Intersected the North and South line 5 links north of the Corner to Sections 20. 21 28 and 29 from which Corner I run

North 89°58' West on a true line between Sections 20 and 29
Va 14° 40' E

3995 Deposited Charred Stake raised mound of earth 2 1/2 feet high from pits 18 x 24 x 12 in deep for 1/4 Sec Corner

7990 The Corner to Sections 19. 20. 29 and 30

Gently rolling Clay Soil
First rate land
C. R. Starkweather

Township 27 N Range 50 W 6th P.M.

West on random line between Sections 19 and 30
Va 14° 35' E

25 Shallow drain course S
2330 Ravine course S.E.
4000 Set temporary 1/4 Sec Cor
7912 Intersected the west boundary at corner to Sections 19 and 30 from which corner I run

East on a true line between Sections 19 and 30
Va 14° 35' E

3912 Deposited charred stake raised mound of earth 2 1/2 feet high from pits 18 x 24 x 12 in deep for 1/4 Sec cor

7912 The Corner to sections 19. 20 29 and 30

Gently rolling Clay Soil
first rate land

Township 27 N. R 50 W. 6th PM

North between Sections 19 and 20
va 14° 45' E

3050 Drain Course S.E.

4000 Deposited Charred Stake raised mound of earth 2½ feet high from pits 18x24x½ in dep for 1/4 Sec Cor

8000 Deposited Charred Stake raised mound of earth 2½ feet high from pits 18x24x½ in dep for Corner to Sections 17, 18, 19 and 20 drove marked pine stake 2x2 in x 2 ft in SE pit

Sandy rolling Clay Soil Firstrate land

Township 27 N. R. 50 W. 6th PM.

East on a random line between Sections 17 and 20
va 14° 38' E

4000 Set temporary 1/4 Sec Cor

7986 Intersected the North and South line at Corner to Sections 16, 17, 20 and 21 from which Corner I run

West on a true line between Sections 17 and 20
va 14° 38' E

3993 Deposited Charred Stake raised Mound of earth 2½ feet high from pits 18x24x½ in dep for 1/4 Sec Cor

7986 The Corner to Sections 17, 18, 19 and 20

Sandy rolling Clay land Firstrate Soil

R. Harvey

Township 27 N. R. 50 W. 6th P.M.

West on a random line
between Sections 18 and 19
va 14° 38' E

1500 Small drain Course S,
4000 Set temporary 1/4 Sec Cor
7915 Intersected the west boundary 10 links north of the corner to Sections 18 and 19 from which corner I run North 89° 56' East on a true line between Sections 18 and 19
va 14° 38' E

3915 Deposited Charred Stake raised mound of earth 2 1/2 feet high from pits 18 x 24 x 12 in deep for 1/4 Sec Cor
7915 The Corner to Sections 17, 18 19 and 20

Gently rolling Clay Soil
Firstrate Soil

Township 27 N Range 50 N 6th P.M.

North between Sections 17 and 18
va 14° 38 E

4000 Deposited Charred Stake raised mound of earth 2 1/2 feet high from pits 18 x 24 x 12 in deep for 1/4 Sec Cor
8000 Deposited Charred Stake raised mound of earth 2 1/2 feet high from pits 18 x 24 x 12 in deep for Corner to Sections 7, 8, 17 and 18 drove marked pine Stake 2 x 2 in x 2 ft in S E pit

Observation on Polaris
Sept 16th Time 7h 35' M
Azimuth 1° 48' "
Angle formed with this line N 2' East

Rolling Clay Soil
Firstrate land

Township 27 N. R 50 W 6th P.M.

East on a random line
between Sections 8 and 17
Va 14° 33' E

4000 Set temperary 1/4 Sec Cor
7986 Intersected the North and
South line 10 links North
of the Corner to Sections
8. 9. 16 and 17 from which
Corner I run
North 89° 56' West on a true line
between sections 8 and 17
Va 14° 33' E

3993 Deposited Charred Stake
raised mound of earth 2 1/2
feet high from pits 18 x 24 x 12
in deep for 1/4 Sec Cor
7986 The Corner to Sections 7. 8
17 and 18

Undulating Clay Soil
Filtrate Land

C. R. Starkweather

Township 27 N. Range 50 W 6th P.M.

West on a random line
between Sections 7 and 18
Va 14° 33

4000 Set temperary 1/4 Sec Cor
7917 Intersected the west boun-
dary 4 links North of the Corner
North of the Corner to Sections
7 and 18 from which Corner I
run
North 89° 58' East on a true line
between Sections 7 and 18
Va 14° 33' E

3917 Deposited Charred Stake
raised mound of earth 2 1/2
feet high from pits 18 x 24
x 12 in deep for 1/4 Sec Cor
7917 The Corner to Sections 7. 8. 17
and 18

East 40 chs Undulating
West 40 Rolling Clay
land Filtrate quality

Township 27 N. Range 50 W 4th PM

North between Sections 7 and 8,
va 14° 34' E

4000 Deposited charred stake raised mound of earth 2½ feet high from pits 18 x 24 x 12 in deep for 1/4 Sec Cor

6300 Small drain course SE

8000 Deposited charred stake raised mound of earth 2½ feet high from pits 18 x 24 x 12 in deep for corner to Sections 5, 6, 7 and 8 drove marked pine stake 2 x 2 in x 2 ft in SE pit

Gently rolling Clay Soil
Timbered land

Township 27 N. R. 50 W 4th PM

East on a random line between Sections 5 and 8
va 14° 30' E

~~4000~~ Set temporary 1/4 Sec Cor

7990 Intersected the North and South line 4 links north of the corner to Sections 4, 5, 8 and 9 from which corner I run North 89° 58' West on a true line between Sections 5 and 8
va 14° 30' E

3995 Deposited charred stake raised mound of earth 2½ feet high from pits 18 x 24 x 12 in deep for 1/4 Sec Cor

7990 The corner to Sections 5, 6, 7 and 8

Gently rolling Clay Soil
Timbered land

R. Harvey

Township 27 N. R. 50 W 6th P.M.

West on a random line between Sections 6 and 7 va 14° 28' E

2000 Small Drain Course S.E.

4000 Set temporary 1/4 Sec Cor

7917 Intersected the West boundary 10 links north of the Corner to Sections 6 and 7 from which Corner I run

North 89° 56' East on a random line between Sections 6 and 7 va 14° 28' E

3917 Deposited Charred Stake raised mound of earth 2 1/2 feet high from pits 18 x 24 x 12 in deep for 1/4 Sec Cor

7917 The Corner to Sections 5, 6 7 and 8

E. 60 Undulating Clay Soil West - 20 Chs rolling First Rate land

Township 27 N R. 50 W 6th P.M.

North on a random line between Sections 5 and 6 va 14° 32' E

4000 Set temporary 1/4 Sec Cor

7988 Intersected the North boundary 10 links west of the Corner to Sections 5 and 6 from which Corner I run

South 4' West on a true line between Sections 5 and 6 va 14° 32' E

3988 Deposited Charred Stake raised mound of earth 2 1/2 feet high from pits 18 x 24 x 12 in deep for 1/4 Sec Cor

7988 The Corner to Sections 5, 6 7 and 8

Rolling Clay land First rate Soil

Sept 16th 1880

C. R. Starkweather

General Description

This is a good Township
The surface is ~~gently~~ undulating or gently rolling
The soil is a dark clay loam with a clay subsoil
A broad ravine runs through the South east or east part draining the entire north and central part of the Township. There is but very little waste land in the Township
The water shed between the north and South drainage is ~~along~~ in the north tier of sections
There is neither timber or living water in the Township

List of Names

A list of the names of the names of the individuals employed to assist in running measuring or marking the Subdivisional lines of Township No 27 N. Range No 50. West showing the respective capacities in which they acted;

John L. Young	Chainman
Sam Peoples	Chainman
Max Amende	Cornerman
Horace Tyrrell	Flagman
Horace J. Seeley	Chainman
James L. Davenport	Chainman
Charles M. Hayhurst	Cornerman
John Wherrett	Flagman

We hereby Certify that we assisted Robert Harvey and Charles R. Starkweather Deputy Surveyors in Surveying the Subdivisional lines of Township No. 27 North of the Base Line of Range No 50 West of the 6th Principal Meridian in Nebraska, and that said Township has been, in all respects to the best of our knowledge and belief, well and faithfully surveyed and the boundary Monuments planted according to the instructions furnished by the Surveyor General, of dimensions, character construction and marking and in the manner as specifically described in the foregoing field notes

John L Young Chainman
Sam Peoples Chainman
Max Amende Cornerman
Cornerman
Horace Tyrrell Flagman

Horace G Seely Chainman
James S. Davenport Chainman
Chas. M. Hayhurst Cornerman
John Wherrett Flagman

Subscribed and sworn to before me this 2nd day of October A.D. 1880
A. A. Kendall
Clerk Dist. Court-protem

We Robert Harvey and Charles R. Starkweather United States Deputy Surveyors, do solemnly swear that - We have in our own proper persons and with the necessary assistance, well truly and faithfully Executed the Subdivisional Surveys of Township No. 27 North of the Base line of Range No 50 West of the 6th Principal Meridian in Nebraska under our Contract with Geo. S. Smith United States Surveyor General for the district of Nebraska and Iowa, bearing date the 13th day of August A.D. 1880; that in making the said Survey We have used such instruments as were approved by the said Surveyor General, exercising due care in the preservation of

adjustments of the Same: That in using the Solar Compass we have at no time projected Established lines depending for alignment upon the magnetic needle; that we have in all respects complied with the laws of the United States governing public-land Surveys, the Surveying Manual, and such additional instructions as have been furnished us by and through the said Surveyor General relating to the aforesaid Survey: That we have thoroughly acquainted our assistants in the field with the nature of their duties under the laws and instructions above mentioned That to the best of our knowledge and belief all assistants so employed have likewise obeyed the aforesaid laws and instructions, and that the annexed field-notes are original, true and correct returns of the said Surveys

Robert Harvey
Charles A. Starkweather

Subscribed and Sworn to before me this 19 day of February A.D. 1880
C. E. Robinson
Clerk Dist. Court
Howard County
Nebraska

Surveyor General's Office
Plattsmouth Neb. May 12th 1881

The foregoing field notes of the Survey & Subdivision of Township No 27 North of the Base Line of Range No 20 West of the 6th Principal Meridian in Nebraska. Executed by Robt Harvey & Chas. R. Starkweather Deputy Surveyors under Contract No 118 dated August 18th 1880. in the Month of Sept. 1880 - having been critically Examined the necessary Corrections & Explanations made, the said field Notes & the Surveys they describe are hereby approved.

Geo D Smith
Surveyor General



"a"

Field-Notes of the Survey of the Subdivisional lines of Township No. 28 North of the Base Line, of Range No. 50 West of the 6th Principal Meridian in Nebraska ~~Ex~~ Surveyed by Robert Harvey and Charles R Starkweather under a joint contract No 118 bearing date the 13th day of August A.D. 1880, wherein Nicholas J. Paul, Robert Harvey and Charles R. Starkweather are joint contractors with Geo. S Smith United States Surveyor-General for the District of Nebraska and Iowa

Survey Commenced Sept 5 1880
Survey Completed Sept 7 1880

"B"

Names and duties of assistants

John B. Young	Chainman
Sam Peoples	Chainman
Max Amende	Cornerman
Horace Tyrrell	Flagman
Horace T. Seeley	Chainman
James L. Davenport	Chainman
Charles M. Hayburst	Cornerman
Edgar J. Seeley	Flagman

The Survey and Subdivision of this Township was executed with ~~Burts~~ Manufactured by Wm J. Young Phil. Pa. #4432 Solar Compass and a Surveyors Compass, ~~both~~ manufactured by W. & L.E. Gurley Troy N.Y. (Cow number) ~~found on either instrument~~

duly tested at Surveyor Genls. Office

To determine the proper adjustment of my Compass for the Subdivision of this Township I commence at the Corner to ~~Sections~~ Townships 27. and 28 N. of Ranges 49 and 50 West and run

North on a blank line between Sections 31 and 36

Va 14 48' E

3999 The Corner to 1/4 sections bet 31 and 36

8001 The Corner to Sections 25. 30 31 and 36

To run parallel to this line My Compass is ~~must be adjusted to the Variation of 14° 48' E~~

Township 28 North R. 50 W 6th P.M.

From the Corner to Sections 35 and 36 on the South boundary I run

North between Sections 35 and 36
Va. 14° 48' E

2150 Drain Course E

4000 Deported Charred Stake raised mound of earth 2½ feet high from pits 18x24 x1½ in deep for 1/4 Sec Cor

4860 Drain Course E

6980 Drain Course E

8000 Depeported Charred Stake raised mound of earth 2½ feet high from pits 18x24x1½ in deep for Corner to Sections 25.26 35 and 36 drove marked pine Stake 2x2 in x 2 ft in S E pit

Gently rolling Clay soil broken Surface
Second rate

Township 28 N. R. 50 W. 6th P.M.

East on a random line between Sections 25 and 36
Va 14° 43' E

7.10 Gulch Course S.E.

35.40 Drain Course S.E.

40.00 Set temporary 1/4 Sec Cor

48.00 Drain Course N.E. 15 chs wide

80.02 Intersected the ~~North and South~~ East Boundary line 16 North of the Corner to Sections 25 and 26 from which Corner I run

North 89° 53' West on a true line between Sections 25 and 36
Va 14° 43' E

4001 Deported Charred Stake raised mound of earth 2½ feet high from pits 18x24x1½ in deep for 1/4 Sec Cor

8002 The corner to Sections 25.26 35 and 36

Broken by ravines
Hardrate land
Except for grazing

Township 28 N. Range 50 W 6th PM

North between Sections 25 and 26
va 14° 48' E

4000 Deposited Charred Stake
raised mound of earth 2½
feet high from pits 18x24
x12 in deep for 1/4 Sec Cor

7300 Drain Course East

8000 Deposited Charred Stake
raised mound of earth 2½
feet high from pits 18x24
x12 in deep for Corner to
Sections 23. 24. 25 and 26 drove
marked pine Stake 2x2 in
x2 ft in SE pit

North 30 Chs Broken Secondrate
S. 50 Undulating Firstrate

Township 28 N. Range 50 W P.M.

East on a random line
between Sections 24 and 25
va 14° 43' E

1400 Drain Course N.

4000 Set temporary 1/4 Sec Cor

7055 Ravine Course N.

8010 Intersected the ~~North and South~~ East Boundary of Township line 6 links north
of the Corner to Sections 24
and 25 from which Corner I
run

North 89° 57' West on a true line
between Sections 24 and 25
va 14° 43' E

4005 Deposited Charred Stake
raised mound of earth 2½
feet high from pits 18x24x12
in deep for 1/4 Sec cor

8010 The Corner to Sections 23. 24
25 and 26

Rolling and broken
by ravines Clay Secondrate

Township 28 N. Range 50 W. 6th P.M.

North between Sections 23 and 24
va 14° 45' E

3840 Ravine Course S.E.

4000 Deposited Charred Stake raised mound of earth 2½ feet high from pits 18x24x1½ in deep for 1/4 Sec Cor

8000 Deposited Charred Stake raised mound of earth 2½ feet high from pits 18x24x1½ in deep for Corner to Sections 13, 14, 23 and 24 drove marked pine Stake 2x2 in x 2 ft in S.E. pit

Rolling Clay land
Firstrate Soil

Township 28 N. R 50 W. 6th P.M.

East on a random line between Sections 13 and 24
va 14° 40' E

130 Ravine Course S.E.

3790 Ravine Course S.E.

4000 Set temporary 1/4 Sec Cor

8000 Intersected the ~~North and South~~ East boundary of Township 20 links north of Cor to Secs 13 & 24 from which Corner drawn North 89° 51 West on a true line between Sections 13 and 24
va 14° 40' E

4000 Deposited Charred Stake raised mound of earth 2½ feet high from pits 18x24x1½ in deep for 1/4 Sec Cor

8000 The Corner to Sections 13, 14 23 and 24

Gently rolling Clay Soil
Firstrate land

Township 28 N. R 50 W. 6th PM

Observation on Polaris

Sept 5th Time 8h 20M

Azimuth 1° 48' E

Angle formed with this line N 7' E

North between Sections 13 and 14

va 14° 45' E

170 Ravine Course S E

4000 Deposited Charred Stake raised mound of earth 2 1/2 feet high from pits 18x24x12 in deep for 1/4 Sec Cor

8000 Deposited Charred Stake raised mound of earth 2 1/2 feet high from pits 18x24x12 in deep for Corner to Secs 11, 12, 13 and 14 drove marked pine Stake 2x2 in x 2 ft in S E pit

Gently undulating Clayland
Firstrate Soil

Township 28 N. R 50 W 6th PM

East on a random line between Sections 12 and 13

va 14° 43' E

4000 Set temporary 1/4 Sec Cor

7984 Intersected the East boundary 31 links north of the Corner to Sections 12 and 13 from which Corner I run

North 89° 47' West on a true line between Sections 12 and 13

va 14° 43' E

3992 Deposited Charred Stake raised mound of earth 2 1/2 feet high from pits 18x24x12 in deep for 1/4 Sec Cor

7984 The Corner to Sections 11, 12 13 and 14

Gently ~~rolling~~ undulating Clayland
Firstrate loam soil

Township 28 N. R. 50 W 6th P.M.

North between Sections 11 and 12
va 14° 50' E

4000 Deposited Charred Stake raised mound of earth 2½ feet high from pits 18 x 24 x 12 in dep for 1/4 Sec Cor

4870 Ravine Course N.E.

7050 Gulch Course N.E.

7585 Gulch Course E

8000 Deposited Charred Stake raised mound of earth 2½ feet high from pits 18 x 24 x 12 in dep for Corner to Sections 1. 2. 11 and 12 drove Marked pine Stake 2 x 2 in x 2 ft in S.E. pit

S 40 chs undulating Clay land Firstrate Soil North 40 chs broken by Gulches. Secondrate land

Township 28 N. R 50 W 6th P.M.

East on a random line between Sections 1 and 12
va 14° 40' E

3050 Ravine Course N.E.

4000 Set temporary 1/4 Sec Cor

5680 Ravine Course North

8010 Intersected the East boundary 34 links North of the Corner to Sections 1 and 12 from which Corner I run North 89° 45' West on a true line between Sections 1 and 12 va 14° 40' E

4005 Deposited Charred Stake raised mound of earth 2½ feet high from pits 18 x 24 x 12 in dep for 1/4 Sec Cor

8010 The Corner to Sections 1. 2 11 and 12

Broken by deep ravines and Gulches Rugging land

Township 28 N. R 50 W 6th PM

North on true line between
Sections 1 and 2
Va 14° 44' E

3340 Gulch Course N
3950 Gulch Course N
4000 Deposited Charred Stake
raised mound of earth 2½
feet high from pits 18 x 24
x 12 in deep for 1/4 Sec Cor
8015 Intersected the 7th Standard
Parallel North, 19.05 chs
West of the Standard Corner to Sections
3 and 32. T. 29 N R 49 W.
Deposited Charred Stake
raised mound of earth
2½ feet high from pits 18 x 24
x 12 in deep for Closing Corner
to Sections 1 and 2 drove
marked pine stake 2 x 2 in x 2
feet in South pit

South 40 chs broken hills Hundredth
N. 40 chs Clay land Second rate
Sept 5th 1880 R H Carvey
Observation page 7

Township 28 N. R 50 W. 6th PM.

From the Corner to Sections 34 and
35 on the Seventh boundary drive
North between Sections 34 and 35
Va 14° 40' E

4000 Deposited Charred Stake
raised mound of earth 2½ feet
high from pits 18 x 24 x 12 in deep
for 1/4 Sec Cor
8000 Deposited Charred Stake raised
mound of earth 2½ feet high
from pits 18 x 24 x 12 in deep
for Corner to Sections 26, 27
34 and 35, drove marked pine
stake 2 x 2 in x 2 ft in SE pit

Quite rolling
Clay land
First rate Soil

Township 28 N. R. 50 W. 6th P.M.

East on a random line between Sections 26 and 35
va 14° 44' 40" E

1000 Small drain course N.W.
4000 Set temporary 1/4 Sec Cor
8014 Intersected the north and south line at corner to Sections 2. 5. 26. 35 and 36 from which corner I run

West on a true line between Sections 26 and 35
va 14° 40' E

4007 Deposited Charred Stake raised mound of earth 2 1/2 feet high from pits 18 x 24 x 1 1/2 in dep for 1/4 Sec Cor
8014 The corner to Sections 26. 27 34 and 35

Gently rolling Clay land
Fine strata loam

Township 28 N. Range 50 W 6th P.M.

North between Sections 26 and 27
va 14° 40' E

460 Drain course N.E.
4000 Deposited Charred Stake raised mound of earth 2 1/2 feet high from pits 18 x 24 x 1 1/2 in dep for 1/4 Sec Cor
5530 Dry Creek course S.East
5740 Ravine course S.E.
7045 Ravine course S.E.
8000 Deposited Charred Stake raised mound of earth 2 1/2 feet high from pits 18 x 24 x 1 1/2 in. dep for corner to Sections 22. 23. 26 and 27 drove marked pine stake 2 x 2 in x 2 ft in SE pit

Rolling and broken
Third rate land

Township 28 N. R. 50 W. 6th P.M.

East on a random line between Sections 23 and 26 va 14° 40' E

3990 Ravine Course S.E.

4000 Set temporary 1/4 Sec Cor

8020 Intersected the North and South line 20 links South of the Corner to Sections 23. 24. 25 and 26 from which corner I run South 89° 57' West on a true line between Sections 23 and 26 va 14° 40' E

4010 Deposited Marred Stake raised mound of earth 2 1/2 feet high from pits 18 x 24 x 1/2 in deep for 1/4 Sec Cor

8020 The Corner to Sections 22. 23 26 and 27

Rolling Clay land
Secondrate Soil

Township 28 N. R. 50 W. 6th P.M.

North between Sections 22 and 23 va 14° 40' E

4000 Deposited Charred Stake raised mound of earth 2 1/2 feet high from pits 18 x 24 x 1/2 in deep for 1/4 Sec Cor

7050 Dry Creek Course E

7550 Same - - - Course S.W.

7680 Same - - - Course S.E.

8000 Deposited Charred Stake raised mound of earth 2 1/2 feet high from pits 18 x 24 x 1/2 in deep for Corner to Sections 14. 15. 22 and 23, drove marked pine Stake 2 x 2 in x 2 feet in SE pit

Broken Clay land
Thirdrate

Township 28 N. R. 50 W 6th PM

East on a random line between Sections 14 and 23 va 14° 40' E

4000 Set temporary 1/4 Sec Cor

8024 Intersected the north and South line 12 links South of the Corner to Sections 13, 14, 23 and 24 from which Corner I run

South 89° 55' West on a true line between Sections 14 and 23 va 14° 40' E

4012 Deposited Charred Stake raised Mound of earth 2 1/2 feet high from pits 18 x 24 x 12 in dep for 1/4 Sec Cor

8024 The Corner to Sections 14, 15, 22 and 23

Rolling. W 40 chs Thirdrate
East 40 chs Secondrate

Township 28 N. R 50 W 6th PM

North between Sections 14 and 15, va 14° 38' E

1820 Ravine Course S.E.

4000 Deposited Charred Stake raised Mound of earth 2 1/2 feet high from pits 18 x 24 x 12 in dep for 1/4 Sec Cor

8000 Deposited Charred Stake raised Mound of earth 2 1/2 feet high from pits 18 x 24 x 12 in dep for Corner to Sections 10, 11, 14 and 15 drove marked pine Stake 2 x 2 x in x 2 ft in S.E. pit

South 40 chs Secondrate
North 40 chs Firstrate

Township 28 N. R 50 W. 6th PM

East on a random line between Sections 11 and 14
Va 14° 38' E

4000 Set temporary 1/4 Sec Cor
8014 Intersected the North and South line 4 links South of the Corner to Sections 11, 12, 13 and 14 from which Corner I reck

South 89° 58' West on a true line between Sections 11 and 14
Va 14° 38' E

4 4007 Deposited Charred Stake raised mound of earth 2 1/2 feet high from pits 18 x 24 x 12 in deep for 1/4 Sec Cor
8 8014 The Corner to Sections 10, 11, 14 and 15

Undulating Clay Soil
Firstrate land

Township 28 N. Range 50 W 6th PM

North between Sections 10 and 11
Va 14° 42' E

700 Enter broken hills bns E & W
1645 Ravine course SE
2900 Ravine course E
4000 Deposited Charred Stake raised mound of earth 2 1/2 feet high from pits 18 x 24 x 12 in deep for 1/4 Sec Cor
7790 Ravine course N.E.
8000 Deposited Charred Stake raised mound of earth 2 1/2 feet high from pits 18 x 24 x 12 in deep for Corner to Sections 2, 3, 10 and 11 drove marked pine Stake 2 x 2 in x 2 ft in S E pit

Rolling & broken
Thirdrate Soil

Township 28 N. R. 50 W. 6th PM

East on a random line between Sections 2 and 11
va 14° 42' E

130 Ravine Course N.E.
3600 Ravine Course N.E.
4000 Set temporary 1/4 sec cor
4970 Ravine Course N.E.
5865 Ravine Course N.E.
7996 Intersected the North and South line at the Corner to Sections 1. 2. 11 and 12 from which Corner I run
West on a true line between Sections 2 and 11
va 14° 42' E
3998 Deposited Charred stake raised mound of earth 2 1/2 feet high from pits 18x24x12 in deep for 1/4 sec cor
7996 The Corner to Sections 2. 3. 10 and 11

Broken Hills Thirdrate soil

Township 28 N. R. 50 W. 6th PM

North on a true line between Sections 2 and 3
va 14° 4 5' E

1550 Ravine Course N.E.
3410 Same Ravine Course N.W.
4000 Deposited Charred stake raised mound of earth 2 1/2 feet high from pits 18x24x12 in deep for 1/4 sec cor
4400 Same Ravine Course N.E.
7965 Intersected the 7th Standard Parallel north 19.00 chains west of the Corner to Sections 31 and 36 T 29 N. R. 49 & 50 W.
~~drove marked pine stake 2x2 in x 2 feet in South pit~~
Deposited Charred stake raised mound of earth 2 1/2 feet high from pits 18x24x12 in deep for closing corner to Sections 2 and 3 drove marked pine stake 2x2 in x 2 feet in South pit
Broken surface S. 40 chs Rolling Thirdrate north 40 Secondrate. Sept 5th 1880
C. R. Starkweather

Township 28 N. R 50 W. 6th PM

From the Corner to Sections 33 and 34 on the South boundary Drawn

North between Sections 33 and 34 va 14° 40' E

4000 Deposited Charred Stake raised Mound of earth 2 1/2 feet high from pits 18 x 24 x 12 in deep for 1/4 Sec Cor

7990 Ravine Course N.E.

8000 Deposited Charred Stake raised mound of earth 2 1/2 feet high from pits 18 x 24 x 12 in. deep for Corner to Sections 27. 28. 33 and 34 drove marked Cottonwood post 2 x 2 in x 2 ft in SE pit

Gently rolling Clay land
First rate Soil

Township 28 N. R. 50 W. 6th PM

East on a random line between Sections 27 and 34 va 14° 40' E

15 Same Ravine Course N.E.

2100 Ravine Course N.E.

4000 Set temporary 1/4 Sec Cor

5930 Ravine Course North

7966 Intersected the north and South line 22 links North of the Corner to Sections 26. 27. 34 and 35 from which Corner Drawn

North 89° 51' West on a true line between Sections 27 and 34 va 14° 40' E

3983 Deposited Charred Stake raised mound of earth 2 1/2 feet high from pits 18 x 24 x 12 in deep for 1/4 Sec Cor

7966 The Corner to Sections 27. 28 33 and 34

Gently rolling Clay land
Second rate

Township 28 N. R 50 W 6th PM

North between Sections 27 and 28
va 14° 40' E

3250 Ravine Course E.

4000 Deposited Charred Stake raised Mound of earth 2½ feet high from pits 18 X 24 X 1½ in deep for 1/4 Sec Cor

4980 Ravine Course SE

8000 Deposited Charred Stake raised Mound of earth 2½ feet high from pits 18 X 24 X 1½ in deep for Corner to Sections 21, 22, 27 and 28 drove marked pine Stake 2 X 2 in X 2 ft in S.E. path

Quality rolling Clay Soil
First rate land

Township 28 N. R 50 W 6th PM

East on a random line between Sections 22 and 27
va 14° 40' E

4000 Set temporary 1/4 Sec Cor

7956 Intersected the North and South line 22 links North of the Corner to Sections 22 23, 26 and 27 from which Corner Drum

North 89° 51' West on a true line between Sections 22 and 27
va 14° 40' E

3978 Deposited Charred Stake raised Mound of earth 2½ feet high from pits 18 X 24 X 1½ in deep for 1/4 Sec Cor

7956 The Corner to Sections 21, 22 27 and 28

Quality rolling
First rate Soil

Township 28 N. R 50 W 6th P.M.

North between Sections 21 and 22
va 14° 42' E

4000 Deposited Charred Stake
raised mound of earth 2½
feet high from pits 18 x 24
x 12 in deep for 1/4 Sec Cor

8000 Deposited Charred Stake
raised mound of earth 2½
feet high from pits 18 x 24
x 12 in deep for Corner to Secs
15, 16, 21 and 22 drove
marked pine stake 2 x 2 in
x 2 ft in SE pit

Gently rolling Clay land
Fair rate Soil

Township 28 N. R 50 W. 6th P.M.

East on a random line
between Sections 15 and 22
va 14° 40' E

1110 Gulch Course N.
4000 Set temporary 1/4 Sec Cor
4150 Ravine Course N.E.
5600 Dry Creek Course S.E.
6670 Same --- Course N.E.
7850 Same --- Course S.
7990 Intersected the north and
South line 16 links South of
the Corner to Sections 14, 15
22 and 23 from which Corner
I run
North 89° 53' West on a true line
between Sections 15 and 22
va 14° 40' E

3995 Deposited Charred Stake
raised mound of earth 2½
feet high from pits 18 x 24
x 12 in deep for 1/4 Sec Cor

7990 The Corner to Sections 15, 16
21 and 22
Rolling and broken Surface
Second rate land

Township 28 N. R. 50 W 6th PM

Observation on Polaris
Time 8h 15m
Azimuth 1° 48' E
Angle formed with this line N-1' E

North between Sections 15 and 16
Va 14° 40' E

2130 Dry Creek Course S.E.
4000 Deposited Charred Stake
~~raised~~ Mound of earth 2½ feet
high from pits 18x24x12 in deep
for 1/4 Sec Cor
8000 Deposited Charred Stake
raised Mound of earth 2½
feet high from pits 18x24
x12 in deep for Corner to
Sections 9, 10, 15 and 16
drove marked pine Stake
2x2 in x2 ft in S E pit

S 40 chs broken Secondrate
N 40 chs undulating Clay Firstrate

Township 28 N. R 50 W 6th PM

East on a random line between
Sections 10 and 15
Va 14° 40' E
4000 Set temporary 1/4 Sec Cor
6490 Gulch Course N.E.
7460 Gulch Course N.
8006 Intersected the north and
South line 26 links north
of the Corner to Sections 10, 11
14 and 15 from which Corner
Drum
North 89° 49' West on a true line
between Sections 10 and 15
Va 14° 40' E
4003 Deposited Charred Stake
raised Mound of earth
2½ feet high from pits
18x24x12 in deep for 1/4 Sec
Cor
8006 The Corner to Sections
9, 10, 15 and 16

Rolling Secondrate

Township 28 N. R 50 W 6th PM

North between Sections 9 and 10
va 14° 42' E

4000 Deposited Charred Stake
raised Mound of earth 2 1/2
feet high from pits 18 x 24
x 12 in deep for 1/4 sec Cor

6635 Ravine Course N. E.

8000 Deposited Charred Stake
raised Mound of earth
2 1/2 feet high from pits
18 x 24 x 12 in deep for Corner
to Sections 3. 4. 9 and 10 ~~from~~
drove marked pine Stake
2 x 2 in x 2 ft in SE. pit

S 50 chains undulating
Fenstrate soil

N 30 chains Broken Thirdrate

Township 28 N. R 50 W 6th PM

East on a random line between
Sections 3 and 10
va 14° 40' E

10 50 Same Ravine Course N. W.

34 50 Gulch Course N. E.

4000 Set temporary 1/4 sec Cor

6200 Ravine Course N.

8034 Intersected the north and
South line 30 links North
of the Corner to Sections 2. 3
10 and 11 from which corner
I run

North 89° 47' West on a true line
between Sections 3 and 10
va 14° 40' E

4017 Deposited Charred Stake
~~raised~~ Mound of earth
2 1/2 feet high from pits
18 x 24 x 12 in deep for 1/4
Sec Cor

8034 The Corner to Sections 3. 4
9 and 10
Broken land Thirdrate

Township 28 N R 30 W 6th PM

North on a true line between Sections 3 and 4
va 14° 42' E
2200 Ravine Course N.E.
3890 Ravine Course East
4000 Deposited Charred Stake raised Mound of earth 2½ feet high from pits 18×24×12 in dep for 1/4 Sec Cor
4500 Ravine Course N.E.
7949 Intersected the 7th Standard Parallel North 19.35 Chains West of the Corner to Sections 35 and 36 T. 29 R. 30 W.
Deposited Charred Stake raised mound of earth 2½ feet high from pits 18×24×12 in dep for Closing Corner to Sections 3 and 4 drove marked pine Stake 2×2 in × 2 ft in S.E. pit
South 40 chs broken Hundrate
North 40 chs Rolling Secondrate
Sept 6th 1880
Page 29 Observations R. Harvey

Township 28 N. R 30 W 6th P.M.

From the Corner to Sections 32 and 33 on the Southbounding I run
North between Sections 32 and 33
va 14° 48' E
4000 Deposited Charred stake raised Mound of earth 2½ feet high from pits 18×24×12 in dep for 1/4 Sec Cor
7300 Small Drain Course N.E.
8000 Deposited Charred stake raised Mound of earth 2½ feet high from pits 18×24×12 in dep for Corner to Sections 28, 29, 32 and 33 drove marked pine Stake 2×2 in × 2 feet in S.E. pit

Undulating Clay land
Firstrate Soil

Township 28 N. R. 50 W 6th P.M.

East on a random line
between Sections 28 and 33
va 14° 36' E

380	Same Drain Course N.E.
4000	Set temporary 1/4 sec cor
8014	Intersected the north end
	South line at the corner to
	Sections 27. 28. 33 and 34 from
	which Corner I run

West on a true line between
Sections 28 and 33
va 14° 36' E

4007	Deposited Charred Stake
	raised mound of earth 2½
	feet high from pits 18 x 24
	x 1½ in dep for 1/4 sec cor
8014	The Corner to Sections 28. 29
	32 and 33

Undulating Clay ~~Sand~~
First rate Soil

Township 28 N. R 50 W. 6th P.M.

North between Sections 28 and 29
va 14° 42' E

4000	Deposited Charred Stake
	raised mound of earth 2½
	feet high from pits 18 x
	24 x 1½ in dep for 1/4 sec cor
8000	Deposited Charred Stake
	raised mound of earth
	2½ feet high from pits
	18 x 24 x 1½ in dep for
	Corner to Sections 20. 21
	28 and 29 drove marked
	pine Stake 2 x 2 in x 2 ft in
	S E pit

Undulating Clay loam
First rate Soil

Township 28 N. R. 50 W. 6th PM

East on a random line
between Sections 21 and 28
va 14° 42' E

4000 Set temporary 1/4 Sec Cor
8024 Intersected the north and
South line at 27 the Corner to
Sections 21, 22 and 28 from which
Corner I run
West on a true line between
Sections 21 and 28
va 14° 42' E

4012 Deposited charred stake
raised mound of earth 2 1/2
feet high from pits 18 x 24 x 12
in dip for 1/4 Sec Cor
8024 The Corner to Sections 20. 21
28 and 29

Undulating Surface
Frostrate Clay loam

Township 28 N. R 50 W 6th PM

North between Sections 20 and 21
va 14° 42' E

4000 Deposited charred stake
raised mound of earth 2 1/2 feet
high from pits 18 x 24 x 12 in
dip for 1/4 Sec Cor
8000 Deposited charred stake
raise mound of earth 2 1/2 feet
high from pits 18 x 24 x 12 in
dip for Corner to Sections
16. 17. 20 and 21 drove
marked pine stake 2 x 2 in
x 2 ft in S E pit

S 40 Chs Undulating
N 40 Chs. Rolling all
Frostrate Sand

Township 28 N. R 50 W 6th P.M.

East on a random line between Sections 16 and 21 va 14° 42' E

500 Drain Course S E
1150 Same Course N E
2400 Same Course S.E.
3200 Same Course N.E.
4000 Set temporary 1/4 Sec Cor
4400 Ravine Course N.E.
5600 Ravine Course N E
8020 Intersected the north and South line 4 links South of the Corner to Sections 15, 16, 21 and 22 from which Corner Drain

South 89° 58 West on a true line between Sections 16 and 21 va 14° 42' E

4010 Deposited Charred Stake raised mound of earth 2 1/2 feet high from pits 18 x 24 x 12 in deep for 1/4 Sec Cor
8020 The Corner to Sections 16, 17, 20 and 21
Good Clay Soil
Secondrate

Township 28 N R 50 W. 6th P.M.

North between Sections 16 and 17 va 14° 40' E

800 Same Dry Creek Course East
3490 Ravine Course S.E.
4000 Deposited Charred Stake raised mound of earth 2 1/2 feet high from pits 18 x 24 x 12 in deep for 1/4 Sec Cor
8000 Deposited Charred Stake raised mound of earth 2 1/2 feet high from pits 18 x 24 x 12 in deep for Corner to Sections 8, 9, 16 and 17 drove marked ~~pine~~ cottonwood Stake 2 x 2 in x 2 ft in S.E. pit.

South 40 chs Secondrate
North 40 chs Undulating
Clay land Firstrate

Township 28 N. R 50 W. 6th P.M.

East on a random line
between Sections 9 and 16
va 14° 45' E
4000 Set temporary 1/4 sec Cor
8016 Intersected the North and
South line 14 links
South of the Corner to Secs.
9, 10, 15 and 16 from which
Corner I run
South 89° 54' West on a true line
between Sections 9 and 16
va 14° 45' E
4008 Deposited Charred Stake
raised mound of earth 2 1/2
feet high from pits 18 x 24 x
12 in deep for 1/4 sec Cor
8016 The Corner to Sections 8, 9
16 and 17

Undulating Clay and
Sandy Soil
Forstrate land

Township 28 N. R 50 W 6th P.M.

North between Sections 8 and 9
va 14° 45' E
3880 Ravine Course N. E.
4000 Deposited Charred stake
raised mound of earth 2 1/2 feet
high from pits 18 x 24 x 12 in
deep for 1/4 sec Cor
8000 Deposited Charred Stake
raised mound of earth 2 1/2 feet
high from pits 18 x 24 x 12 in
deep for Corner to Sections
4, 5, 8 and 9, drove marked
pine Stake 2 x 2 in x 2 feet in
S.E. pit

South 20 chs ~~rolling~~ Forstrate
North 60 chs. rolling Secondrate

Township 28 N. R 50 W 6th P.M.

East on a random line between Sections 4 and 9

Va 14° 42' E

1800 Large ravine course N.W.
4000 Set temporary 1/4 sec Cor
8010 Intersected the north and south line 10 links north of the Corner to Sections 3. 4 9 and 10 from which Corner drum

North 89° 56' West on a true line between Sections 4 and 9

Va 14° 42' E

4005 Set Limestone 14x8x2 in Deposited Charred stake raised mound of earth 2 1/2 feet high from pits 18x24x12 in deep for 1/4 sec Cor
8010 The corner to Sections 4. 5. 8 and 9

Rolling and broken
Clay land
Thirdrate

Township 28 N. R. 50 W 6th P.M.

North on a true line between Sections 4 and 5

Va 14° 43' E

3140 Ravine Course N.E.
3570 Dry Creek Course N.W.
3950 Same Course N.E.
4000 Deposited Charred stake raised mound of earth 2 1/2 feet high from pits 18x24x12 in deep for 1/4 sec Cor
4100 Same Dry Creek Course N.W.
4320 Same Course N.E.
4680 Same Course N.W.
4990 Same Course N.E.
5290 Same Course N.W.
5420 Same Course N.E.
6470 Same Course N.W.
6660 Same Course N.E.
7450 Same Course ~~N.W.~~
7650 Same Course N.E.
7916 Intersected the 7th Standard Parallel 19.32 chs west of the Standard Corner to Secs. 34 and 35. T 29 N R. 50 W. Deposited Charred stake raised mound of earth 2 1/2 feet high from pits 18x24x12 in deep for Closing Corner to Secs. 4 & 5. drove marked pine stake 2x2 in x 2 ft in south pit

Broken by creek Clay & sandy Secondrate
Sept 5th 1880 C.R. Starkweather

Township 28 N. R 50 W 6th PM

From the Corner to Sections 31 and 32 on the South boundary Town North between Sections 31 and 32
Va 14° 38' E

4000 Deposited Charred Stake raised Mound of earth 2½ feet high from pits 18 x 24 x ½ in deep for 1/4 Sec Cor

8000 Set Sandstone 24 x 24 x 6 in
Deposited Charred Stake raised mound of earth 2½ feet high from pits 18 x 24 x ½ in deep for Corner to Sections 29, 30, 31 and 32 drove marked pine Stake 2 x 2 in x 2 ft in S.E. pit

This Corner stands on top of and on east side of high and prominent peak. The diameter of which is about 2 chains

Undulating Clay land
Firstrate

Township 28 N. R 50 W 6th PM

East on a random line between Sections 29 and 32
Va 14° 38' E

4000 Set temporary 1/4 Sec Cor

7998 Intersected the North and South line 14 links South of the Corner to Sections 28, 29, 32 and 33 from which Corner Town

South 89° 54' West on a true line between Sections 29 and 32
Va 14° 35' E

3999 Deposited Charred Stake raised mound of earth 2½ feet high from pits 18 x 24 x ½ in deep for 1/4 Sec Cor

7998 The Corner to Sections 29, 30, 31 and 32

Undulating Clay land
Firstrate Soil
R. Harvey

Township 28 N. R 30 W 6th PM

West on a random line
between Sections 30 and 31
va 14° 37' E
4000 Set temporary 1/4 Sec Cor
7924 Intersected the west boundary 17 links north of the
corner to Sections 30 & 31
from which corner I ran
North 89° 53' East on a true line
between Sections 30 and 31
va 14° 37' E
3924 Deposited charred stake
raised mound of earth 2 1/2
feet high from pits 18 x 24 x 12
in dep for 1/4 Sec Cor
7924 The Corner to Sections 29, 30, 31
32

Undulating Clay land
Firstrate Soil

Township 28 N. R 30 W 6th PM

North between Sections 29 and 30
va 14° 38' E
4000 Deposited charred stake
raised mound of earth 2 1/2
feet high from pits 18 x 24 x
x 12 in dep for 1/4 Sec Cor
7915 Ravine course N.E.
8000 Deposited charred stake and
drove marked pine stake 2 x 2 in
x 2 ft in mound of small lime-
stone rock on south slope
of ravine for Corner to Sections
19, 20, 29 and 30

Pits cannot be permanently
Established

Rolling Surface Clay
Secondrate land

Township 28 N. R. 50 W. 6th P.M.

Easton a random line between Sections 20 and 29
Va 14° 35' E

600 Same Ravine course N.E.
3650 Ravine course N.W.
4000 Set temporary 1/4 Sec Cor
8000 Intersected the north and South line 6 links North of the Corner to Sections 20. 21 28 and 29 from which Corner I run

North 89° 57' West on a true line between Sections 20 and 29
Va 14° 35' E

4000 Deposited Charred Stake raised Mound of earth 2 1/2 feet high from pits 18 x 24 x 12 in deep for 1/4 Sec Cor
8000 The Corner to Sections 19. 20 29 and 30

Rolling and broken on W 40 Thirdrate
East 40 undulating clay soil
Firstrate soil
C. R. Starkweather

Township 28 N. R. 50 W. 6th P.M.

Weston a random line between Sections 19 and 30
Va 14° 35' E

4000 Set temporary 1/4 Sec Cor
7918 Intersected the north and South line 8 links North of the Corner to Sections 19 and 30 from which Corner I run

North 89° 57' East on a true line between Sections 19 and 30
Va 14° 35' E

3918 Deposited Charred Stake raised Mound of earth 2 1/2 feet high from pits 18 x 24 x 12 in deep for 1/4 Sec Cor
7918 The Corner to Sections 19. 20 29 and 30

Undulating Clayland
Firstrate Soil

Township 28 N. R 50 W 6th PM

North between Sections 19 and 20
Va 14° 40' E

4000 Deposited Charred Stake raised mound of earth 2 1/2 feet high from pits 18 x 24 x 12 in deep for 1/4 sec Cor

8000 Deposited Charred Stake Set Limestone 30 x 8 x 4 in raised mound of earth from pits 18 x 24 x 12 in deep for Corner to Sections 17. 18 19 and 20 drove marked pine Stake 2 x 2 in x 2 ft in SE pit

Note This Corners Stands on high bank of ravine and near the edge, there being just room for the pits

Gently rolling Clayland
Fisstrate Soil

Township 28 N. R 50 W. 6th PM

East on a random line between Sections 17 and 20
Va 14° 35' E

2650 Dry Creek Course S.E.
3120 Same Creek Course N.E.
3420 Same Creek Course SE
3850 Same Course NE
4000 Set temporary 1/4 sec Cor
6920 Same creek Course South
7150 Same --- Course N.E.
7980 Intersected the north and South line 17 links South of the corner to Sections 16. 17. 20 and 21 from which Corner I run

South 89° 53' West on a true line between Sections 17 and 20
Va 14° 35' E

3990 Deposited Charred Stake raised mound of earth 2 1/2 feet high from pits 18 x 24 x 12 in deep for 1/4 sec Cor
7980 The Corner to Sections 17. 18. 19 and 20

Rolling and broken Surface
R. Darvey Secondrate

Township 28 N. R 30 W 6th PM

West on a random line
between Sections 18 and 19
va 14° 35' E

40 Same Dry Creek Course N.E
520 Same Course S.E.
1100 Same Course N.E.
1410 Same Course S E
4000 Set temperary 1/4 sec Cor
7912 Intersected the westboundary 17 links north of the Corner to Sections 18 and 19 from which Corner I run
North 89° 53' East on a true line
between Sections 18 and 19
va 14° 35' E
3912 Deposited Charred Stake raised Mound of earth 2 1/2 feet high from pits 18 x 24 x 1/2 in deep for 1/4 Sec Cor
7912 The Corner to Sections 17, 18 19 and 20
West 20 Rolling clay
E 60 undulating clay all first rate

Township 28 N. R 30 W 6th PM.

North between Sections 17 and 18
va 14° 42' E
300 Dry Creek Course N E
4000 Deposited Charred stake raised mound of earth 2 1/2 feet high from pits 18 x 24 x 1/2 in deep for 1/4 Sec Cor
8000 Deposited Charred stake raised mound of earth 2 1/2 feet high from pits 18 x 24 x 1/2 in deep for Corner to Sections 7, 8, 17 and 18 drove marked pine stake 2 x 2 in x 2 ft in S.E. pit

S. 40 broken Second rate
balance undulating clay
land First rate Soil

Township 28 N. R 50 W 6th P.M.

East on a random line
between Sections 8 and 17
va 14° 38' E

4000 Set temporary 1/4 Sec Cor
7986 Intersected the North and
South line 14 links South
of the Corner to Sections 8.9.16 and 17
from which Corner I ran
South 89° 54' West on a true line
between Sections 8 and 17
va 14° 38' E

3993 Deposited Charred Stake
raised mound of earth 2 1/2
feet high from pits 18 x 24 x
12 in deep for 1/4 Sec Cor
7986 The Corner to Sections 7.8.17
and 18

Undulating Clay Soil
Firstrate land

C. R. Starkweather

Township 28 N. R. 50 W 6th P.M.

West on a random line
between Sections 7 and 18
va 14° 38' E

4000 Set temporary 1/4 Sec Cor
7950 Intersected the ~~North and~~ West Bound of Township
~~South line~~ 12 links South
of the Corner to Sections 7 and 18
from which Corner I ran
South 89° 55' East on a true line
between Sections 7 and 18.
va 14° 38' E

3950 Deposited Charred Stake
raised mound of earth 2 1/2 feet
high from pits 18 x 24 x 12
in deep for 1/4 Sec Cor
7950 The Corner to Sections 7.8
17 and 18.

Undulating Clay land
Firstrate Soil

Township 28 N. R. 50 W 6th PM

North between Sections 7 and 8
Va 14° 40' E

4000 Deposited Marred Stake
raised mound of earth 2½
feet high from pits 18 x 24
x 14 in dep for 1/4 Sec Cor

5850 Ravine Course N.E.

7040 Ravine Course N.E.

8000 Deposited Marred Stake
raised mound of earth 2½
feet high from pits 18 x 24 x 14
in dep for Corner to Sections
5. 6. 7 and 8 drove marked
pine Stake 2 x 2 in x 2 ft in
S E pit

S 47 Chs Undulating Clay loam
First rate soil
balance Rolling and broken
Third rate Soil

Township 28 N. R. 50 W 6th P.M.

East on a meander line
between Sections 5 and 8
Va 14° 40' E

5520 Ravine Course N.E.

1450 Ravine Course N.E.

2410 Ravine Course N.E.

4000 Set temporary 1/4 Sec Cor

4960 Ravine Course N.E.

6110 Ravine Course N.W.

7984 Intersected the north and
South line 10 links South
of the Corner to Sections 4, 5
8 and 9 from which Corner
I view

South 89° 58' West on a true line
between Sections 5 and 8
Va 14° 40' E

3992 Deposited Marred Stake
raised mound of earth 2½
feet high from pits 18 x 24 x
14 in dep for 1/4 Sec Cor

7984 The Corner to Sections 5. 6. 7 and 8

Broken Surface Third rate
R. Harvey

Township 28 N. Range 50 W 6 PM

West on a random line between Sections 6 and 7
Va 14° 40' E

60 Ravine Course N.E.
400 Same Course S.E.
950 Same Course N.E.
4000 Set temporary 1/4 Sec Cor
5820 Ravine Course N.E.
7960 Intersected the west boundary 4 links North of the Corner to Sections 6 and 7 from which I run North 89° 58' East on a true line between Sections 6 and 7
Va 14° 40' E
3960 Deposited Charred Stake raised mound of earth 2 1/2 feet high from pits 18 x 24 x 1/2 in deep for 1/4 Sec Cor
7960 The Corner to Sections 5. 6. 7 and 8

Rolling and broken Clay soil Thirdrate

Township 28 N. R. 50 W 6th PM

North on a true line between Sections 5 and 6
Va 14° 40' E

200 Ravine Course E
3000 Enter undulating prairie Bns E & W.
4000 Deposited Charred Stake raised mound of earth 2 1/2 feet high from pits 18 x 24 x 1/2 in deep for 1/4 Sec Cor
7896 Intersected the 7th Standard Parallel North 1890 links west of the Corner to Sections 33 and 34
Deposited Charred Stake raised mound of earth 2 1/2 feet high from pits 18 x 24 x 12 in deep for Closing Corner to Sections 5 and 6 drove marked pine Stake 2 x 2 in x 2 ft in South pit

Note. The pole Star being obscured at hour of Elongation no observation could be made.

South 30 chs broken Thirdrate balance undulating and Sandy Soil Good Secondrate | Sept 7th 1880
| C. R. Starkweather

General Description

This Township is broken by a broad deep ravine through the Centre with numerous lateral branches. In the north tier of sections the Table land breaks abruptly off into the Niobrara River valley. between this and the Dry Creek is a beautiful undulating table of black Clay loam. South of the Dry Creek there is some Excellent land

There is neither timber or living water in the Township.

We hereby Certify that we assisted Robert Harvey and Charles R. Starkweather deputy Surveyors in Surveying the Subdivisional lines of Township No 28 N. Range No. 50 West of the 6th Principal Meridian in Nebraska and that said Township has been in all respects to the best of our knowledge and belief, well and faithfully surveyed and the boundary Monuments planted according to the instructions furnished by the Surveyor-General, of dimensions character construction and marking and in the manner as specifically described in the foregoing field-notes

John L Young Chainman
Sam Peoples Chainman
Max Amend Cornerman
Horace Tyrell Flagman

Horace G Seely Chainman
James S Davenport Chainman
Chas M. Haylhurst Cornerman
Edgar J Seelz Flagman

Subscribed and Sworn to before me this 2th day of October A.D. 1880
A. A. Kimball
Clerk Dist Court Protem
Howard County
Nebraska

We Robert Harvey and Charles R. Stankiewicz United States deputy Surveyor, do solemnly swear that we have, in our own proper persons and with the necessary assistance, well, truly, and faithfully executed the Subdivisional Surveys of Township No. 28 N South of the Base Line, of Range No 50 West of the 6th Principal Meridian in Nebraska, under our joint Contract with Geo. S. Smith. Surveyor General for the District of Nebraska and Iowa bearing date the 15th day of August A. D. 1886; That in making the said Surveys we have used only such instruments as were approved by the said Surveyor-General, exercising due care in the preservation of adjust-

ments of the same; that in using the Solar Compass we have at no time projected Established lines depending for alignment upon the magnetic needle; that we have in all respects Complied with the laws of the United States governing public-land Surveys, the Surveying Manual and such additional instructions as have been furnished us by and through the said Surveyor general relating to the aforesaid Survey; that we have thoroughly acquainted our assistants in the field with the nature of their duties under the laws and instructions above mentioned; that to the best of our knowledge and belief all assistants so Employed have likewise obeyed the aforesaid laws and instructions, and that the annexed field-notes are the original, true, and Correct returns of the said Surveys.

Robert Harvey
Charles A Starkweather

Subscribed and Sworn to before me this 19 day of February A. D. 1880
C E Robinson
Clerk Dist Court
Howard County
Nebraska

Surveyor General's Office
Plattsmouth Neb May 21 1881

The foregoing field notes of the Survey & Subdivision of Township No 28 North of the Base Line, of Range No 50 West of the 6th Principal Meridian in Nebraska. Executed by Robt Harry & Chas R. Starkweather Deputy Surveyors under joint Contract No 118 dated August 12. 1880, in the month of September 1880 having been critically Examined, the necessary Corrections & Explanations made, the said field notes & the surveys they described are hereby approved.

Geo S Smith
Surveyor General

General Land Office • Original Field Notes

Book Number

691

The images in this file are photographs of the notes of the original surveys of the State of Nebraska on file in the Office of the Nebraska State Surveyor located in Lincoln, Nebraska.

The original surveys in Nebraska began in the mid 1850's and were completed in the mid 1880's. The Nebraska office of the Surveyor General was closed June 30, 1886.