General Land Office • Original Field Notes

Book Number

695

The images in this file are photographs of the notes of the original surveys of the State of Nebraska on file in the Office of the Nebraska State Surveyor located in Lincoln, Nebraska.

The original surveys in Nebraska began in the mid 1850's and were completed in the mid 1880's. The Nebraska office of the Surveyor General was closed June 30, 1886.

T.17-20 N.

R.51 W.

99.

Index Diagram
of
T'p. 17 N. R. 51 W. 6th P.M.

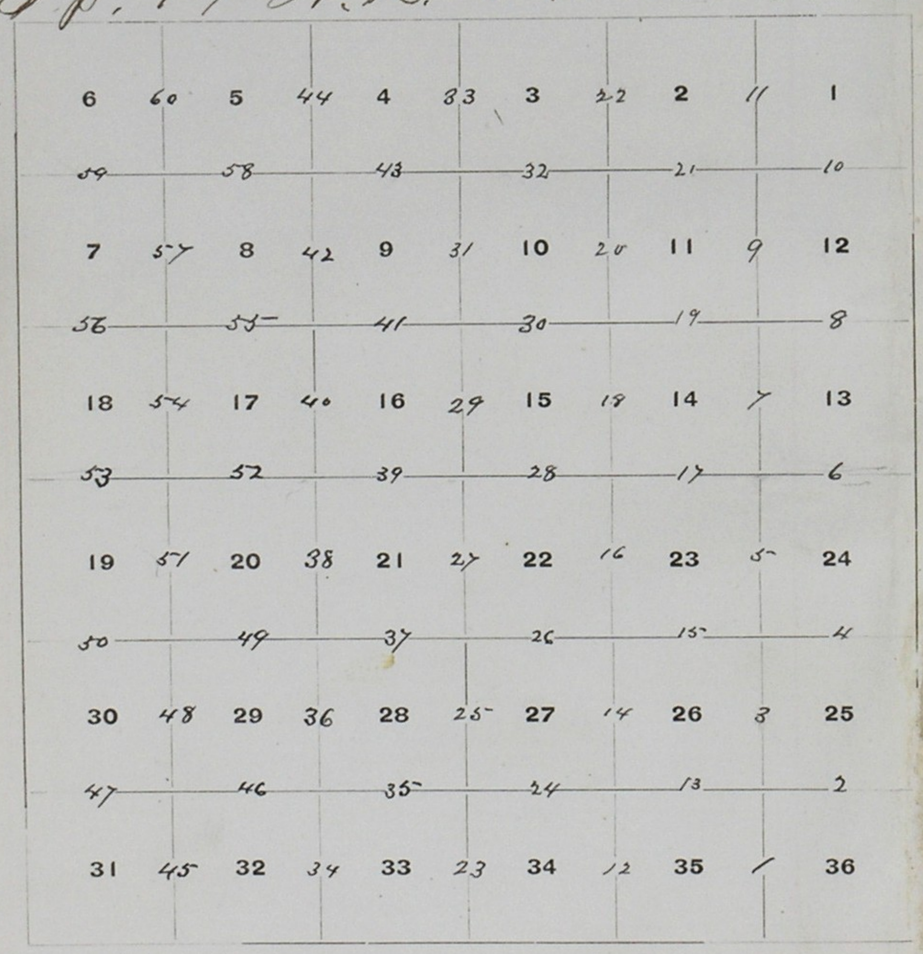

Field Notes
of
The Survey and Subdivision lines
of Township 17 N. R 51 W 6th P.M.
In the
State of Nebraska
Executed by
Ira W. La Munyon Deputy Surveyor
under Joint contract No 67
dated August 15th 1872
Survey
Commenced April 21st 1873
Completed April 25th 1873

List of Names
of persons employed to assist in
Surveying this Township showing the
Capacities in which they acted
John Carter Chainman
John La Munyon "
Henry Wavel Mounedman
Benjamin Whitson "

Township 17 N R 51 W 6th P.M.

To determine the proper adjustment of my compass for the Subdivision of this Township I commence at the corner to Township 17 North ranges 50 & 51 West on the 4th Standard Parallel North & run North on a blank line along the east boundary of Section 36

Var 14°32' E

40.00 To a point 8 links East of the 1/4 Sec cor

80.00 To a point 15 links East of the corner to Secs 25 & 36

To retrace this line or run parallel thereto my compass must be adjusted to a variation of 14°38' E

Township 17. N.R. 5 1. W. 6th P.M.

Chains	North Bet Secs 35 & 36 Va 14°38' E
40.00	Set a post deposit charred stake raised mound of earth with pits as per instructions for a 1/4 Sec cor.
80.00	Set a post deposit charred stake raised mound of earth with pits as per instructions for the corner to sections 25. 26. 35 & 36

Land nearly level
Soil 2nd rate

Township 17. N.R 5 1 W. 6th P.M.

Chains	East on a random line Bet Sections 25 & 36 Va 14°38' E
40.00	Set a post for temporary 1/4 Sec Cor
80.00	Intersected the East boundary of the Township at the corner to Secs 25 & 36 from which corner I run West on a true line to Bet Secs 25 & 36 Va 14°38' E
40.00	Set a post deposit charred stake raised mound of earth with pits as per instructions for a 1/4 Sec. cor:
80.00	To the corner to Secs 25. 26. 35 & 36

Land level
Soil 2nd rate

Township 17 N. R. 51 W. 6th P.M.

Chains	
	North Bet Secs. 25 + 26
	Va 14°38' E
40.00	Set a post deposit charred stake raised Mound of earth with pits as per instructions for a ¼ Sec. Cor:
80.00	Set a post deposit charred stake raised Mound of earth with pits as per instructions for the Corner to sections 23, 24, 25 + 26
	Land level
	Soil 2nd rate

Township 17 N R 51 W. 6th P.M.

Chains	
	East on a random line
	Bet Secs. 24 + 25
	Va 14°38' E
40.00	Set a post for temporary ¼ Sec. Cor.
80.06	Intersected the East boundary of the Township 7 links North of the Corner to sections 24 + 25
	From which corner I run
	N 89°57' W on a true line
	Bet Secs. 24 + 25
	Va 14°38' E
40.03	Set a post deposit charred stake raised mound of earth with pits as per instructions for a ¼ Sec. Cor:
80.06	To the Corner to Secs. 23, 24, 25 + 26
	Land level: Soil 2nd rate

Township 17 N. R. 51 W. 6th P.M.

Chains	North bet Secs. 23 & 24
	Va 14°38' E
40.00	Set a post deposit charred stake raised mound of earth with pits as per instructions for a 1/4 Sec. Cor.
80.00	Set a post deposit charred stake raised mound of earth with pits as per instructions for the corner to sections
	13, 14, 23 & 24
	Land nearly level
	Soil 2nd rate

Township 17 N R 51 W. 6th P.M.

Chains	East on a random line
	Bet Secs. 13 & 24
	Va 14°38' E
40.00	Set a post for temporary 1/4 Sec Cor.
80.08	Intersected the East boundary of the Township 10 links North of the corner to sections
	13 & 24
	From which corner I run
	N. 89°56' West on true line
	Bet Sections 13 & 24
	Va 14°38' E
40.04	Set a post deposit charred stake raised mound of earth with pits as per instructions for a 1/4 Sec Cor.
80.08	To the corner to sections
	13, 14, 23 & 24
	Land gently rolling
	Soil 2nd rate

Township 17 N. R 5 1 W. 6th P.M.

Chains	
	North Bet Secs 13 & 14
	Va 14°38' E
40.00	Set a post deposit charred stake raised mound of earth with pits as per instructions for a 1/4 Sec cor
80.00	Set a post deposit charred stake raised mound of earth with pits as per instructions for the corner to sections 11, 12, 13 & 14
	Land gently rolling
	Soil 2nd rate

Township 17 N. R. 5 1 W 6th P.M.

Chains	
	East on a random line
	Bet Sections 12 & 13
	Va 14°38' E
40.00	Set a post for temporary 1/4 Sec cor:
80.00	Intersected the East boundary of the Township 4 links north of the corner to sections 12 & 13
	From which corner I run
	N 89°58' W on true line
	Bet Secs. 12 & 13
	Va 14°38' E
40.00	Set a post deposit charred stake raised mound of earth with pits as per instructions for a 1/4 Sec cor.
80.00	To the corner to sections 11, 12, 13 & 14
	Land level
	Soil 2nd rate

Township 17 N R 57 W 6th P.M.

Chains	
	North Bet Sec 11 & 12
	Va 14°38' E
40.00	Set post deposit charred stake raised mound of earth with pit as per instructions for a 1/4 sec. cor. (Standing in head of Ravine bears N.W.)
80.00	Set a post deposit charred stake raised mound of earth with pit as per instructions for the corner to sections 1. 2. 11 & 12

Land rolling
Soil 2nd rate

Township 17 N R 57 W. 6th P.M.

Chains	
	East on a random line Bet Sections 1 & 12
	Va 14°38' E
40.00	Set a post for temporary 1/4 Sec cor.
79.94	Intersected the East boundary of the Township 7 links south of the corner to sections 1 & 12
	From which corner I run S 89°57' W. on a true line Bet Sections 1 & 12
	Va 14°38' E
39.97	Set a post deposit charred stake raised mound of earth with pits as per instructions for a 1/4 Sec. Cor.
79.94	To the corner to sections 1. 2. 11. & 12

Land rolling
Soil 2nd rate

April 21st 1873

Township 17. N. R. 51. W. 6th P.M.

chains	
	North on a random line Bet Secs. 1 & 2 Va 14°38' E
40.00	Set a post for temporary 1/4 Sec corner
80.05	Intersected the north boundary of the Township 7 links West of the corner to sections 1 & 2
	From which corner I run S. 3' West on the line Bet Sections 1 & 2 Va 14°38' E
40.05	Set a lime Stone 18 X 10 X 8, as per instructions for a 1/4 Sec Cor:
80.05	To the corner to sections 1, 2, 11 & 12

Land rough & Rocky
Soil 2d rate

Township 17 North R 51 W 6th P.M.

chains	
	North between Secs. 34 & 35 Va 14°38' E
40.00	Set a post ~~deposit~~ charred stake raised mound of earth with pits as per instructions for a 1/4 Sec Cor:
80.00	Set a post deposit charred stake raised mound of earth with pits as per instructions for the corner to sections 26 27, 34 & 35

Land level
Soil 2d rate

Township 17 N R 5 W 6th P.M.

chains	
	East on a random line Bet Secs 26 & 35 Va 14°38' E
40.00	Set a post for temporary 1/4 Sec. cor:
79.98	Intersected the N. & S. line at a point 3 links South of the corner to sections 25, 26, 35 & 36 From which corner I run S. 89°59' W on a true line Bet Sections 26 & 35 Va 14°38' E
39.99	Set a post deposit charred Stake raised Mound of earth with pits as per instructions for a 1/4 Sec cor
79.98	To the corner to sections 26, 27, 34 & 35

Land nearly level
Soil 2d rate

Township 17 N Range 5 W. 6th P.M.

Chains	
	North bet Secs. 26 & 27 Var 14°38' E
40.00	Set a post deposit charred stake raised mound of earth with pits as per instructions for a 1/4 Sec. cor:
80.00	Set a post deposit charred Stake raised mound of earth with pits as per instructions for the corner to sections 22, 23, 26 & 27

Land level
Soil 2d rate

Township 17 N. R. 5 1 W. 6th P.M.

Chains	
	East on a random line Bet Secs. 23 & 26 Va 14°38' E
40.00	Set a post for temporary 1/4 Sec. cor:
80.00	Intersecting the N. & S. line 7 links North of the corner to Sections 23, 24, 25 & 26 From which corner I run S 89°57' West on the line Bet Sections 23 & 26 Va 14°38' E
40.00	Set a post deposit charred stake raised Mound of earth with pits as per instructions for a 1/4 Sec cor:
80.00	To the Corner to Secs 22, 23, 26 & 27
	Land level Soil 2nd rate

Township 17 N. R. 5 1 W. 6th P.M.

Chains	
	North Bet Sections 22 & 23 Va 14°38' E
40.00	Set a post deposit charred stake raised mound of earth with pits as per instructions for a 1/4 Sec: cor:
80.00	Set a post deposit charred Stake raised mound of earth with pits as per instructions for the corner to sections 14, 15, 22 & 23
	Land level Soil 2nd rate

Township 17 N. R 51 W. 6th P.M.

Chains	
	East on a random line Bet Sections 14 & 23 Va 14°38' E
40.00	Set a post for temporary 1/4 Sec. Cor:
80.04	Intersected the N & S. line at the Corner to sections 13, 14, 23 & 24 from which corner I run West on true line to Bet Sections 14 & 23 Va 14°38' E
40.02	Set a post deposit charred stake raised mound of earth with pits as per instructions for a 1/4 Sec Cor
80.04	To the Corner to sections 14, 15, 22 & 23

Land level
Soil 2d rate

Township 17 N. R. 51 W. 6th P.M.

Chains	
	North Bet. Secs. 14 & 15 Va 14°38' E
40.00	Set post deposit charred stake raised Mound of earth with pits as per instructions for a 1/4 Sec. Cor:
80.00	Set a post deposit charred stake raised mound of earth with pits as per instructions for the corner to Sections 10, 11, 14 & 15

Land rolling
Soil 2d rate

Township 17 N. R 5 1 W 6th P.M.

Chains	
	East on a random line Bet Sections 11 & 14 va 14° 38' E
40.00	Set a post for temporary 1/4 sec cor.
80.00	Intersected the N. and S. line 9 links north of the corner to sections 11, 12, 13 & 14 From which cor I run N 89° 56' W on a true line Bet Sections 11 & 14 va 14° 38' E
40.00	Set a post deposit charred stake raised mound of earth with pits as per instructions for a 1/4 Sec cor
80.00	The corner to Sections 10, 11, 14 & 15.

Land level soil 2nd rate

Township 17 N. R 5 1 W. 6th P.M.

Chains	
	North bet Secs. 10 & 11 va 14° 38' E
40.00	Set a post deposit charred stake raised mound of earth with pits as per instructions for a 1/4 Sec cor
80.00	Set post deposit charred stake raised Mound of earth with pits as per instructions for the corner to sections 2, 3, 10 & 11

Land rolling towards the North
Soil 2nd rate

Township 17 N.R. 5 W. 6th P.M.

Chains	
	East on a random line Bet Secs. 2 & 11 Var. 14° 38' E
40.00	Set a post for temporary 1/4 Sec. Cor.
80.04	Intersected the North & South line at the corner to sections 1 2. 11 & 12
	From which cor. I run West on true line Bet Sections 2 & 11 Var 14° 38' E
40.02	Set a Stone 24 X 8 X 6 as per instructions for a 1/4 Sec. Cor: in Edge of Ravine bears N.
80.04	To the corner of Sections 2. 3. 10 & 11
	Land broken Soil 2nd rate

Township 17 N.R. 5 W. 6th P.M.

Chains	
	North on a random line Bet Secs. 2 & 3 Var 14° 38' E
40.00	Set a post for temporary 1/4 Sec. Cor.
70.00	Ravine bears N.E.
79.95	Intersected the North boundary of the Township 6 links West of the Corner to Sections 2 & 3
	From Whic corner I run S 3° W on true line Bet Sections 2 & 3. Var 14° 38' E
39.95	Set a line stone 15 X 10 X 5 as per instructions for a 1/4 Sec. Cor:
79.95	To the Corner to sections 2. 3. 10 & 11
	Land rolling Soil 2nd rate
	April 22nd 1873

Township 17 N. R. 5 W. 6th P.M.

Chains	
	North Bet Sections 33 & 34
	Va 14°38' E
40.00	Set a post deposit charred stake raised Mound of earth with pits as per instructions for a ¼ Sec Cor
80.00	Set a post deposit charred stake raised Mound of earth with pits as per instructions for the corner to sections
	27. 28. 33 & 34
	Land nearly level
	Soil 2nd rate

Township 17 N. R 5 W. 6th P.M.

Chains	
	East on a random line
	Bet Sections 27 & 34
	Va 14°38' E
40.00	Set a post for temporary ¼ Sec Corner.
30.10	Intersected the N. & S. line 10 links South of the corner to Sections
	26, 27. 34 & 35
	From which corner I run
	S. 89°56' W. on true line
	Bet Sections 27 & 34
	Va 14°38' E
40.05	Set a post deposit charred stake raised Mound of earth with pits as per instructions for a ¼ Sec Cor.
80.10	To the corner to sections
	27. 28. 33 & 34
	Land level
	Soil 2nd rate

Township 17. N. R. 51 W. 6th P.M.

Chains	
	North Bet Secs. 27 & 28 Va 14°38' E
40.00	Set a post deposit Charred Stake raised Mound of earth with pits as per instructions for a 1/4 Sec Cor:
80.00	Set a post deposit charred Stake raised Mound of earth with pits as per instructions for the corner to sections 21, 22, 27 & 28

Land level: Soil 2d rate

Township 17. N. R 51 W 6th P.M.

Chains	
	East on a random line Bet Sections 22 & 27 Va 14°38' E
40.00	Set a post for temporary 1/4 Sec Cor:
80.04	Intersected the N. & S. line at the corner to sections 22, 23, 26 & 27
	From which corner I run West on true line Bet Sections 22 & 27 Va 14°38' E
40.02	Set a post deposit charred Stake raised Mound of Earth with pits as per instructions for a 1/4 Sec. Cor.
80.04	To the corner to Sections 21, 22, 27 & 28

Land nearly level
Soil 2d rate

Township 17 N. R. 5 W. 6th P.M.

Chains	
	North Bet Sections 21 & 22
	Va 14°38' E
40.00	Set a post deposit charred stake raised mound of earth with pits as per instructions for a 1/4 Sec cor
80.00	Set a post deposit charred stake raised mound of earth with pits as per instructions for the corner to sections 15. 16. 21 & 22
	Land level
	Soil 2nd Rate

Township 17 N R 5 W 6th P.M.

Chains	
	East on a random line
	Bet Sections 15 & 22
	Va 14°38' E
40.00	Set a post for temporary 1/4 Sec corner
80.00	Intersected the N & S. line 7 links South of the corner to sections 14, 15, 22 & 23
	From which corner I run
	S 89°57 W on a true line
	Bet Secs. 15 & 22
	Va 14°38' E
40.00	Set a post deposit charred stake raised mound of earth with pits as per instructions for a 1/4 Sec. cor:
80.00	To the corner to sections 15. 16. 21 & 22
	Land level
	Soil 2nd rate

Township 17 N.R. 5 W. 6th P.M.

Chains	
	North Bet Secs. 15 & 16 Va 14°38' E
40.00	Set a post deposit charred stake raised mound of earth with pits as per instructions for a 1/4 Sec cor.
80.00	Set a post deposit charred stake raised mound of earth with pits as per instructions for the corner to sections 9.10.15 & 16
	Land rolling Soil 2nd rate

Township 17 N.R. 5 W. 6th P.M.

Chains	
	East on a random line Bet Sections 10 & 15 Va 14°38' E
40.00	Set a post for temporary 1/4 Sec. cor:
79.96	Intersected the N.B.S. line 8 links South of the corner to sections 10.11.14 & 15 From which corner I run S. 89°57' W. on true line Bet. Secs. 10 & 15 Va 14°38' E
39.98	Set a post deposit charred stake raised mound of earth with pits as per instructions for a 1/4 Sec cor
79.96	To the corner to sections 9.10.15 & 16
	Land rolling Soil 2nd rate

Township 17 N. R 51 W. 6th P.M.

Chains	North Bet Sections 9 & 10 Va 14°38' E
20.00	Land descends rapidly N.
40.00	Set a line stone 15×10×5 as per instructions for a 1/4 Sec. Cor: " in head of Ravine bears N & N.E.
57.90	To Pine tree dead-bark Burnt. Where I leave ravine on the West side
60.00	Ravine bears N.W. & joines Short ravine 4 ch's E of line
70.00	Ravine bears N.W.
80.00	Set a line stone 10×8×8, as per instructions for the Corner to Sections 3.4.9 & 10

Land broken soil 2nd rate

Township 17 N. R. 51 W. 6th P.M.

Chains	East on a random line Bet 3 & 10 Va 14°38' E
40.00	Set a post for temporary 1/4 Sec cor:
80.00	Intersected the N & S line at the Corner to Sections 2.3.10 & 11 From which corner I run West on true line Bet Sections 3 & 10 Va 14°38' E
40.00	Set a Sand Stone 20×18×10 as per instructions for a 1/4 Section corner near Ravine bears N.W.
80.00	To the corner to Sections 3.4.9 & 10

Land broken
Soil 2nd rate

Township 17 N.R. 5 W. 6th P.M.

Chains	
	North on a random line Bet Sections 3 & 4 Va 14°38' E
40.00	Set a post for temporary 1/4 Sec Corner in Edge of Ravine N.W.
65.00	Ravine bears W.S.W.
79.97	Intersected the North Boundary of the Township at the Corner to Sections 3 & 4 from which corner I run South on a true line Bet Sections 3 & 4 Va 14°38' E
39.97	Edge of Rave - Where I set a Limestone 17 x 10 x 7 as per instructions for a 1/4 Sec Cor:
79.97	To the corner to Sections 3. 4. 9 & 10
	Land broken Soil 2nd rate
	April 23rd 1873

Township 17 N.R. 5 W. 6th P.M.

Chains	
	North bet Secs. 32 & 33 Va 14°38' E
40.00	Set a post & deposit charred stake raised mound of earth with pits as per instructions for a 1/4 Sec. Cor:
80.00	Set a post deposit charred stake raised Mound of earth with pits as per instructions for the corner to Sections 28. 29. 32 & 33
	Land nearly level Soil 2nd rate

Township 17 N R 5-1 West 6th P.M.

chains	
	East on a random line Bet Sections 28 & 33 Va 14°38' E
40.00	Set a post for temporary 1/4 Sec cor:
80.04	Intersected the N. & S. line 7 links South of the corner to Sections 27, 28, 33, & 34 From which corner I run S 89°57' W on true line Bet Secs 28 & 33. Va 14°38' E
40.02	Set a post deposit charred stake raised mound of earth with pits as per instructions for a 1/4 Sec: cor:
80.04	To the corner to sections 28, 29, 32 & 33

Land level
Soil 2nd rate

Township 17 N. R. 5-1 W 6th P.M.

chains	
	North bet Secs. 28 & 29 Va 14°38' E
40.00	Set a post deposit charred stake raised mound of earth with pits as per instructions for a 1/4 Sec. cor:
80.00	Set a post deposit charred stake raised mound of earth with pits as per instructions for the corner to sections 20, 21, 28 & 29

Land level
Soil 2nd rate

Township 17 N.R. 51 W. 6th P.M.

Chains	
	East on a random line Bet Sections 21 & 28 Va 14°38' E
40.00	Set a post for temporary 1/4 Sec: Cor:
80.00	Intersected the N. & S. line At the corner to Sections 21. 22. 27 & 28
	From which corner I run West on true line Bet Sections 21 & 28 Va 14°38' E
40.00	Set a post deposit charred Stake raised Mound of earth with pits as per instructions for a 1/4 Sec: Cor:
80.00	To the corner to Sections 20. 21. 28 & 29
	Land level Soil 2nd rate

Township 17 N.R. 51 W. 6th P.M.

Chains	
	North bet Secs. 20 & 21 Va 14°38' E
40.00	Set a post deposit charred Stake raise mound of earth with pits as per instructions for a 1/4 Sec. Cor:
80.00	Set a post deposit charred Stake raised mound of earth with pits as per instructions for the corner to Sections 16. 17. 20 & 21
	Land level Soil 2nd rate

Township 17 N.R. 5 W. 6th P.M.

Chains	
	East on a random line Bet Secs. 16 & 21 Va 14°38' E
40.00	Set a post for temporary 1/4 Sec: cor:
80.06	Intersected the N. & S. line 5 links South of the corner to sections 15. 16. 21 & 22
	From which cor I run S 89°58' W. on true line Bet. Secs. 16 & 21 Va 14°38' E
40.03	Set a post deposit charred Stake raised mound of earth with pits as per instructions for a 1/4 Sec. cor.
80.06	To the corner to Sections 16. 17. 20 & 21
	Land level Soil 2nd rate

Township 17 N.R. 5 W. 6th P.M.

Chains	
	North Bet Secs. 16 & 17 Va 14°38' E
40.00	Set a post ~~deposit charred~~ Stake raised mound of Earth with pits as per instructions for a 1/4 Sec. cor.
80.00	Set a post deposit charred Stake raised mound of earth with pits as per instructions for the corner to Sections 8. 9. 16 & 17
	Land gently rolling Soil 2nd rate

Township 17. N. R. 51. W. 6th P.M.

Chains	Chains	East on a Random line Bet Secs. 9 & 16 Va 14°38' E
40.0	40.00	Set a post for temporary ¼ Sec: cor:
80.0	80.00	Intersected the N & S. line at the corner to Sections 9.10.15 & 16
		From which corner I run West on true line Bet Sections 9 & 16 Va 14°38' E
	40.00	Set a post deposit charred
40.0		Stake raised mound of Earth with pits as per instruction for a ¼ Sec. cor:
	80.00	To the corner to Sections 8.9.16 & 17
80.0		

Land rolling
Soil 2d rate

Township 17. N. R 51 W. 6th P.M.

Chains	North Bet Secs. 8 & 9 Va 14°38' E
3.00	To head of Rocky ravine North
37.00	Ravine turns N.W.
40.00	Set a lime Stone 34×15×10 as per instructions for a ¼ Sec. cor:
45.00	Ravine bears N.W.
48.50	Pine tree 10 links east of line
50.00	Enter Valley bears N.E.
53.00	Drain bears N.E.
62.50	Same Drain bears N.W.
74.00	Same " " N.E.
76.00	Leave valley Enter Bluffs
80.00	Set a limestone 24×15×10 as per instructions for the cor: to Secs. 4 5.8.9

Land Broken
Soil 2d rate

Fo Township 17 N. R 51 West 6th P.M.

Cha	Chains	East on a random line Bet Secs 4 & 9
	4.00	Touch Bluffs
	8.00	Drain bears North
	10.00	To Slick Rock Precipice bears west
40.	40.00	Set a post for temporary ¼ Sec. Va 14°38' E
	40.20	Ravine bears N. W.
	69.00	Ravine bears N. W.
80.	80.10	Intersected the N & S line 10 links South of the corner to Sections 3, 4, 9 & 10 From which corner I run S. 89°56' W on true line Bet Sections 4 & 9 Va. 14°38' E
40.	40.05	Near Ravine where I set a limestone 20×10×8 as per instructions for a ¼ Sec Cor.
	80.10	To the corner to sections 4. 5. 8 & 9
		Land broken Soil 2d rate

Township 17 N. R 51 West 6th P.M.

Chains	North on a random line Bet Sections 4 & 5
26.00	Ravine bears E Va 14°38' E
40.00	Set a post for temporary ¼ Sec. Cor.
70.00	Ravine Bears East
80.10	Intersected the North boundary of the Township at the corner to Sections 4 & 5 From which cor I run South on a true line Bet Sections 4 & 5 Va 14°38' E
40.10	Set a limestone 20×12×8 as per instructions for a ¼ Sec Cor
80.10	To the corner to Sections 4. 5. 8 & 9
	Land rough & Broken Soil 2d rate
	April 24th 1873

Township 17. N. R 51 W. 6th P.M.

Chains	North Bet Secs. 31 & 32 Va 14°38' E
40.00	Set a post deposit charred stake raised Mound of earth with pits as per instructions for a 1/4 Sec. Cor.
80.00	Set a post deposit charred stake raised mound of earth with pits as per instructions for the corner to Secs. 29. 30. 31 & 32
	Land gently rolling Soil 2nd rate

Township 17 N. R. 51. W. 6th P.M.

Chains	East on a random line Bet Secs. 29 & 32 Va 14°38' E
40.00	Set a post for temporary 1/4 Sec. Cor.
80.00	Intersected the north & south line at a point 7 links south of the corner to Secs. 28. 29. 32 & 33
	From which corner I run S. 89°57' W on a true line Bet Secs. 29 & 32 Va 14°38' E
40.00	Set a post deposit charred stake raised Mound of earth with pits as per instructions for a 1/4 Sec Cor.
80.00	To the corner to sections 29. 30. 31 & 32.
	Land gently rolling Soil 2nd rate

Township 17. N. R. 51 W. 6th P.M.

Chains	
	West on a random line Bet Sections 30 & 31 Va 14°38' E
40.00	Set a post for temporary 1/4 Sec. Cor.
79.88	Intersected the west boundary of the Township 4 links South of the Corner to secs 30 & 31
	From which corner I run S. 89°58' E. on a true line Bet Sections 30 & 31 Va 14°38' E
39.88	Set a post deposit charred Stake, raised Mound of earth with pits as per instructions for a 1/4 Sec. Cor.
79.88	To the corner to Sections 29. 30. 31 & 32

Land nearly level
Soil 2nd rate

Township 17. N. R. 51 W. 6th P.M.

Chains	
	North Bet 29 & 30 Va 14°38' E
40.00	Set a post deposit charred Stake, raised Mound of earth with pits as per instructions for a 1/4 Sec. Cor.
80.00	Set a post deposit charred Stake, raised mound of earth with pits as per instructions for the corner to Secs. 19. 20. 29 & 30

Land nearly level
Soil 2nd rate

Township 17 N. R 5 W 6th P.M.

Chains	
	East on a random line Bet Secs. 20 & 29 Va 14°38' E
4 40.00	Set a post for temporary ¼ Sec Cor;
8 80.06	Intersected the N. & S. line 7 links South of the corner to sections 20, 21, 28 & 29 From which cor I run S. 89°57' W on true line Bet Sections 20 & 29 Va 14°38' E
4 40.03	Set a post deposited charred stake raised mound of earth with pits as per instructions for a ¼ Sec cor.
8 80.06	To the corner to Sections 19, 20, 29 & 30

Land nearly level
Soil 2nd rate

Township 17 N. R. 5 W. 6th P.M.

Chains	
	West on a random line Bet Secs. 19 & 30 Va 14°38' E
40.00	Set a post for temporary ¼ Sec Cor
79.85	Intersected the West boundary of the Township at the corner to Sections 19 & 30 From which corner I run E on a true line Bet Secs. 19 & 30 Va 14°38' E
39.85	Set a post deposit charred stake raised mound of earth with pits as per instructions for a ¼ Sec. cor.
79.85	To the corner to Secs. 19, 20, 29 & 30

Land gently rolling
Soil 2nd rate

Township 17 N. R. 51 W. 6th P.M.

Chains	
	North Bet Secs. 19 & 20 Va 14°38' E
40.00	Set a post deposit charred Stake raised mound of earth with pits as per instructions for a ¼ Sec. Cor.
80.00	Set a post deposit a charred Stake raised Mound of earth with pits as per instructions for the corner to Sections 17. 18. 19 & 20
4	Land nearly level Soil 2nd rate
8	

Township 17 N. R 51 W. 6th P.M.

Chains	
	East on a random line Bet Secs. 17 & 20 Va 14°38' E
40.00	Set a post for temporary ¼ Sec Cor
80.00	Intersected the N. & S. line At the corner to Sections 16. 17. 20 & 21 From which corner I run West on true line Bet Secs. 17 & 20 Va 14°38' E
40.00	Set a post deposit charred Stake raised mound of earth with pits as per instructions for a ¼ Sec. Cor.
80.00	To the Corner to Sections 17. 18. 19 & 20
	Land nearly level Soil 2nd rate

Township 17 N.R. 5 W. 6 P.M.

Chains	
	West on a random line Bet Secs. 18 & 19 Va 14°38' E
40.00	Set a post for temporary 1/4 Sec cor.
79.82	Intersected the west boundary of the Township 4 links South of the Corner to Sec 18 & 19 From which corner I run S 89°58' E on true line Bet Sec 18 & 19 Va 14°38' E
39.82	Set a post ~~deposit~~ charred stake raised mound of earth with pits as per instructions for a 1/4 Sec cor.
79.82	To the corner to sections 17. 18. 19 & 20

Land gently rolling
Soil 2nd rate

Township 17 N.R. 5 W. 6th P.M.

Chains	
	North Bet Sec 17 & 18 Va 14°38' E
40.00	Set a post deposit charred stake raised mound of earth with pits as per instructions for a 1/4 Sec cor.
80.00	Set a post deposit charred stake raised mound of earth with pits as per instructions for the corner to sections 7. 8. 17 & 18

Land Nearly level
Soil 2nd rate

Township 17. N. R. 51. W. 6th P.M.

Chains	
	East on a random line Bet Secs. 8 & 17 Va 14°38' E
40.00	Set a post for temporary 1/4 Sec cor.
80.00	Intersected the N & S. line at a point 5 links North of the Cor. to Sections 8. 9. 16 & 17
	From which corner I run N. 89°58' W. on true line Bet Secs. 8 & 17 Va 14°38' E
40.00	Set a post deposited charred Stake raised Mound of earth with pits as per instructions for a 1/4 Sec. cor.
80.00	To the corner to Sections 7. 8. 17 & 18

Land gently rolling
Soil 2nd rate

Township 17. N R. 51 W. 6th P.M.

Chains	
	West on a random line Bet Sections 7 & 18 Va 14°38' E
40.00	Set a post for temporary 1/4 Sec cor
79.75	Intersected the West boundary of the Township at the corner to Sec 7 & 18
	From which corner I run East on a true line Bet Sections 7 & 18 Va 14°38' E
39.75	Set a post deposit charred stake raised mound of earth with pits as per instructions for a 1/4 Sec. cor.
79.75	To the Cor. to Sec 7. 8. 17 & 18

Land gently rolling
Soil 2nd rate

Township 17 N. R. 5 W. 6th P.M.

Chains	North Bet Secs. 7 & 8 Va 14°38' E
40.00	Set a post deposit charred stake raised mound of earth with pits as per instructions for a 1/4 Sec cor.
80.00	Set a post deposit charred charred stake raised mound of Earth with pits as per instructions for the corner to sections 5. 6. 7 & 8

Land rolling
Soil 2nd rate

Township 17 N R 5 W. 6th P.M.

Chains	East on a random line Bet Sections 5 & 8 Va 14°38' E
40.00	Set a post for temporary 1/4 Sec cor.
79.94	Intersected the N & S line 10 links North of the corner to Sections 4. 5. 8 & 9 From which corner I run N. 89°56' W on true line Bet Secs. 5 & 8 Va 14°38' E
39.97	Set a post deposit charred stake raised mound of earth with pits as per instructions for a 1/4 Sec cor: near Ravine
79.94	To the corner to Sections 5. 6. 7 & 8

Land rolling
Soil 2nd rate

Township 17 N. R 5 W. 6th P.M.

Chains	
	West on a random line Bet Sections 6 & 7 bearing N 14° 38' E
40.00	Set a post for temporary 1/4 Sec. cor:
70.00	Range bears north
79.72	Intersected the West boundary of the Township 7 links North of the corner to sections 6 & 7
	From which corner I run S 89° 57' E. on true line Bet Secs. 6 & 7 bearing N 14° 38' E
39.72	Set a post deposit charred stake raised mound of earth with pits as per instructions for a 1/4 Sec. cor:
79.72	To the corner to sections 5. 6. 7 & 8.

Land rolling

Soil 2nd rate

Township 17 N. R. 5 W. 6th P.M.

Chains	
	North on a random line Bet Secs. 5 & 6 bearing N 14° 38' E
40.00	Set a post for temporary 1/4 Sec. cor:
80.00	Intersected the North boundary of the Township at the corner to sections 5 & 6
	From which corner I run South on true line Bet Sections 5 & 6 bearing N 14° 38' E
40.00	Set a post deposit charred stake raised mound of earth with pits as per instructions for a 1/4 Sec. cor:
80.00	To the corner to sections 5. 6. 7 & 8.

Level rolling

Soil 2nd rate

April 25th 1873

Township 17. N.R. 51 W. 6th P.M.

General Description

About 2/3 of this Tp is Table land
The two North tier of Secs is broken by ravines with a few trees.
There is Water in Short Stream about one mile North of the township line & North of the line Bet Sections 3 & 4 called Middle creek affords plenty of water for stock &c.

A list of individuals employed to assist in running measuring or marking the lines and corners described in the foregoing field notes of the subdivision lines of Township 17 North of Range 51 West of the 6th principal Meridian in the State of Nebraska Showing the respective capacities in which they acted John LaMunyan chainman John Carter chainman Henry Wavell moundsman Benjamin Whitman moundsman

We hereby certify that we assisted Fri W LaMunyan Deputy Surveyor in surveying the Subdivision lines of Township 17 North of Range 51 West of the 6th principal Meridian in the State of Nebraska and that said Township has in all respects to the best of our knowledge and belief

well and faithfully surveyed
and all the moments placed
according to the instructions
furnished by the Surveyor General

John Carter Chainman
John Salmonyou "
Henry Travell Moundsman
Kinzeen Whitson "

Sworn and subscribed to
this 24 th day of May 187[illegible]
James Bellon
Clerk of the District Court
for Lincoln County Nebraska

I Ira W. LaMunyon
Deputy Surveyor
do solemnly swear that in persons
of a joint contract in which
Ira W. LaMunyon and Walter C. Campbell
are joint contractors with E E
Cunningham United States
Surveyor General of the States
of Iowa and Nebraska bearing
Date the 15th day of August 1872
I have well, faithfully and truly in
my own proper person and in
strict conformity to the instructions
furnished by the Surveyor General
the Surveying Manual and the Law
of the United States Surveyed all
those parts or portions of the
subdivision lines of Township
17 North of range 51 West
of the 6th principal Meridian
in the State of Nebraska
as are represented in the
foregoing field Notes as have
been surveyed under my sig

direction and I do further solemnly swear that all the corners of said surveys have been established and ~~established~~ perpetuated in strict accordance with the Surveying Manual and printed instruction and that the foregoing are the true and original field notes of such Survey

Ira W Lattimyon
Deputy Surveyor

Sworn and subscribed to before me this 24th day of May 1873

James Bellon
Clerk of the District
Court for Lincoln County Nebraska

Surveyor Generals Office
Plattsmouth 1873

The foregoing field notes of the survey and subdivision of Township no 17 north of the Base line Range no 51 west of the 6th Principal meridian in Nebraska Executed By Ira W. Lammyon Deputy Surveyor under Joint contract no 67 dated August 15th 1872 wherein Ira W. Lammyon and Walter C Campbell are Joint contractors in the month of August 1872 having been critically Examined the necessary corrections and Explanation made the said field notes and the surveys they describe are hereby approved

Surveyor General

Field Notes
of
The Survey and Subdivision
of
Township No. 18 North
of
Range No. 51. West
In
Nebraska

Executed
By W. Jewell Sanger
Deputy Surveyor under
Joint Contract 77. dated June
2d 1873

Survey
Commenced July 5th 1873
Completed July 10th 1873

List of Names
A list of the Names of the individuals employed to assist in Surveying and Subdividing Township No 18 North of Range No. 51

West and showing the respective capacities in which they acted
John Sherman Chainman
Dan Thevenal Chainman
Abner S. Johnson Moundman
Frank Hibert Flagman

Town 18 N. R. 51 W

6	60	5	44	4	33	3	22	2	11	1
59		58		43		32		21		10
7	57	8	42	9	31	10	20	11	9	12
56		55		41		30		19		8
18	54	17	40	16	29	15	18	14	7	13
53		52		39		28		17		6
19	51	20	38	21	27	22	16	23	5	24
50		49		37		26		15		4
30	48	29	36	28	25	27	14	26	3	25
47		46		35		24		13		2
31	45	32	34	33	23	34	12	35	1	36



To determine the proper adjustment of my Compass for subdividing Township 18 North Range 51 West I begin at the Cor to Township 17 & 18 North Ranges 50 & 51 West and run North on a blank line along East Boundary of Sec 36.

Va 15° 10' E

40.00 To Gr Sec cor
79.86 To Point 1 Chs East of cor
To Sec 25 & 36.

To retrace this line or run parallel thereto my Compass is in proper adjustment

Township 18 North

North Cut Sec^s 35 & 36
Va 15° 18' E

21.00 Drain N E.
40.00 Limestone 14×12×4.7 in dep
N 1/4 for gr cor
58.00 Drain West
59.00 Road N E.
80.00 Set Limestone 16×7×3-8
in dep N 1/4 5 on
N 1 on S. 1 on E & 5
on West for cor to
Sec^s 25 26. 35 & 36
Land Valling 2 vate

Range 51 West

East on random line Cut
Sec^s 25 & 36
Va 15° 18' E

7.00 Road North
33.00 Drain South soon turns E
40.00 Stone for temporary gr cor
79.72 Intersect East 1 Boundary
32 lks North of cor to
Sec^s 25 & 36 from
which cor form
N 89° 46' West on true line
Cut Sec^s 25 & 36.
Va 15° 18' E
39.86 Set Limestone 14×11×3-7
in dep N 1/4
for gr cor
79.72 Cor to Sec^s 25. 26. 35. & 36.
Land Valling 2 vate

Township 18 North

	North bet Secs. 25 & 26
	Va 15°15' E
36.00	Smith S.W.
40.00	Set post 3in × 3in × 4ft. 1ft
	deep deposit charred
	Stake raised Mound
	of Earth 3ft high from pits
	12in × 24in - 12in deep
	as per instructions for
	gr Cor
80.00	Set Limestone 12 × 8 × 7 - 6in
	deep mk'd 4 on North
	2 on South 1 in East &
	5 on West for cor to secs.
	23. 24. 25 & 26.
	Land rolling 2 rate

Range 51 West

	East on random line bet
	Secs. 24 & 25
	Va 15°15' E
11.00	Road N.W.
40.00	Stone for temporary gr Cor
79.79	Subtract East Boundary 7
	lks South of cor to secs.
	24 & 25 from which I run
	S 89° 57' West on true line bet
	Secs. 24 & 25
	Va 15°15' E
39.89	Set Limestone 16 × 7 × 3 - 8 in deep
	mk'd as for gr sec cor
79.79	Cor to secs. 23. 24. 25 & 26
	Land rolling 2 rate

Township 18 North

North Lot Sec^s 24 & 23
Va 15° 18' E

22.00 Drain S.W.
22.50 Road N.W.
40.00 Set Limestone 12 x 11 x 6 - 6 in
deep mk 3/4 for yr cor
67.00 Drain S.W.
80.00 Set Limestone 17 x 13 x 3 - 8
in deep Mkd 3 on N
3 on South 1 on East &
5 on West Cor to sec^s
13. 14. 23 & 24.
Land rolling 2 rate

Range 57 West

East on random line Lot
Sec^s 13 & 24
Va 15° 18' E

21.50 Drain S.W.
40.00 Stone for temporary yr cor
79.83 Intersect East Boundary
41 lks North of Cor to
Sec^s 13 & 24 from
which cor Drain
N 89° 43' West on true line
Lot Sec^s 13 & 24
Va 15° 18' E
39.91 Set Limestone 12 x 9 x 3 - 6 in
deep mk on pr for yr cor
79.83 Cor to sec^s 13. 14. 23 & 24
Land rolling 2 rate

Township 18 North

North bet Sec^s. 13 & 14
Va 15° 15' E

40.00 Set post 3 in × 3 in × 4 ft. 1 ft deep deposit charred Stake raised Mound of earth 3 ft high from pits 12 in × 24 in 12 in deep as per instructions for gr cor

80.00 Set post 3 in × 3 in × 4 ft. 1 ft deep deposit charred Stake raised Mound of Earth 3 ft high from pits 12 in × 24 in 12 in deep as per instructions for cor to sec^s. 11. 12. 13 & 14

Land Falling 2 rate

Range 57 West

East on random line bet. Sec^s. 12 & 13
Va 15° 15' E

19.00 Drain N.W.

40.00 Set post for temporary gr cor

79.98 Intersect East 1 Bound of 12 lks South of cor to sec^s. 12 & 13 from which cor I run

S 89° 55' West on true line bet Sec^s. 12 & 13.
Va 15° 15' E

39.99 Set post 3 in × 3 in × 4 ft. 1 ft deep deposit charred Stake raised Mound of earth 3 ft high from pits 12 in × 24 in 12 in deep as per instructions for gr sec cor

79.98 Cor to sec^s. 11. 12. 13. & 14

Land Falling 2 rate

Township 18 North

North bet. Secs. 11 & 12
Va 15°10' E.

28.00 Drain N.W.

40.00 Set post 3in x 3in x 4 ft. 1 ft deep deposit charred Stake raised Mound of earth 3 ft high from pits 12in x 24in 12in deep as per instructions for gr. cor

80.00 Set post 3in x 3in x 4 ft. 1 ft deep deposit charred Stake raised Mound of Earth 3 ft high from pits 12in x 24in 12in deep as per instructions for cor to secs. 1. 2. 11 & 12

Land Valling 2 rate

Range 51 West

East on random line bet. Secs. 1 & 12
Va 15°10' E

40.00 Set post for temporary gr. cor

80.11 Intersect East boundary 33 lks South of Cor to Secs. 1 & 12 from which Cor to Secs. 2

S 89°46' West on true line bet. Secs. 1 & 12
Va 15°10' E

40.05 Set post 3in x 3in x 4 ft. 1 ft deep deposit charred Stake raised Mound of earth 3 ft high from pits 12in x 24in 12in deep as per instructions for gr. Cor

80.11 Cor to secs. 1. 2. 11 & 12

Land Valling 2 rate

Township 18 North

North of random line
bet Sec.s 1 & 2
Va 15° 10' E

4.00 Drain water in holes N.E.
40.00 Set Limestone for temporary gr cor
52.00 Road N.E.
80.12 Intersect North boundary
76 lks West of Cor to Sec.s
1 & 2 from which Cor Iron
South 33' West on true line
bet Sec.s 1 & 2
Va 15° 10' E.
40.12 Set Limestone 14 × 11 × 3 - 7 in
deep mk 1/4 for gr cor
80.12 Cor to Sec.s 1. 2. 11 & 12
Land rolling 2 rate

July 5th 1873

Range 51 West

North bet Sec.s 34 & 35
Va 15° 10' E

30.00 Drain N.W.
37.00 Drain N.W.
40.00 Set Limestone 14 × 12 × 7 - 7 in
deep mk 1/4 for gr cor
59.00 Drain N.W.
71.00 Drain N.W.
77.00 Drain N.W.
80.00 Limestone 14 × 9 × 5 - 7 in deep
M.R. 3 on North 1 on South
2 on East & 4 on West for
Cor to Sec.s 26. 27. 34 & 35
Land broken 3 rate

Township 18 North.

Easton random line
Cet Sec^s. 26 & 35
Va 15° 10' E

37.00 Drain S.W.
40.00 Set Stone for temporary gr cor
80.09 Intersect N & S line 14 lks
South of cor to sec^s. 25.26.
35 & 36. from which cor
Iron
S 89° 54' West on true line
Cet Sec^s. 26 & 35
Va 15° 10' E.
40.04 Set Limestone 13 x 11 - 4 - 6 in
deep mk 4 ft for gr cor
80.09 Cor to sec^s. 26. 27. 34 & 35
Land Rolling 2 rate

Range 51 West

North Cet Sec^s. 26 & 27
Va 15° 10' E

40.00 Set Limestone 15 x 7 x 4 - 7 in
deep mk 4 ft for gr cor
50.00 Bank of Very deep & wide
Canon S. West
56.50 Leave Same Canon S.W.
Enter Very high Bluffs
80.00 Limestone 17 x 13 x 4 - 8 in deep
Mk^d. 4 on North - 2 on
South 2 on East & 4 on
West for cor to sec^s. 22.23
26. & 27
Land broken 3 rate

Township 18 North

East on Wandon line bet. Sec.s 23 & 26
Va 15° 15' E

3.00	Leave bluffs enter rolling land
40.00	Stone for temporary gr cor
62.00	Drain S.W.
79.91	Intersect N & S line 19 lks South of cor to sec.s 23. 24. 25 & 26 from which cor from S 89° 52' West on true line bet Sec.s 23 & 26. Va 15° 10' E
39.95	Set Limestone 15 x 9 x 4 - 7 in dup Mk.d 1/4 for gr cor
79.91	Cor to sec.s 22. 23. 26. & 27
	Land rolling 2 rate

Range 51 West

North bet Sec.s 22 & 23
Va 15° 15' E

3.50	Enter bed of wide dup Canon N.E.
9.00	Leave Same
11.00	Enter Canon N.W.
20.00	Canon N.W.
33.00	Canon N.W.
40.00	Limestone 12 x 9 x 7 - 6 in dup Mk.d 1/4 for gr cor
43.00	Canon N.W.
44.50	Enter high bluffs
70.00	Leave Same enter rolling land
80.00	Set Limestone 16 x 12 x 5 - 5 in dup Mk.d 3 on North 3 on South 2 on East & 4 on West for cor to sec.s 14. 15. 22 & 23
	Land rolling 2 rate
	Short bluffs 3 rate

Township 18 North

Cast on random line bet.
Sec.s 14 & 23
Va 15° 10' E

40.00 Set Stone for temporary gr cor
69.00 Road North
80.03 Intersect N & S line 12 cks
South of Cor to sec.s 13.14
23 & 24 from which cor
from
S 89° 50' West on true line
bet Sec.s 14 & 23
Va 15° 10' E.

40.01² Set Limestone 15 x 9 x 6 - 7 in
deep mkd 14 for gr cor
80.03 Cor to sec.s 14.15.22 & 23
Land rolling 2 rate

Range 51 West

North bet. Sec.s 14 & 15
Va 15° 10' E

40.00 Set post 3 in x 3 in x 4 ft. 1 ft deep
deposited charred stake
raised Mound of earth
3 ft high from pits 12 in x
24 in 12 in deep as per
instructions for gr sec cor
80.00 Set Limestone 16 x 9 x 4 - 8 in
deep mkd 2 on North 4
on South. 2 on East & 4 on
West for cor to sec.s 10.11
14 & 15
Land rolling 2 rate

Township 18 North

	East on Ward on line Cet Secs. 11 & 14 Va 15° 10' E
40.00	Set Limestone 13 x 8 x 7 - ~~6 in~~ ~~deep~~ ~~[illegible]~~ temporary for gr cor
48.00	Road N.W.
79.80	Intersect N & S line 30 lks North of cor to secs. 11.12 13 & 14. from which cor from N 89° 47 West on the line Cet. Secs. 11 & 14 Va 15° 10' E
39.90	Set Limestone 13 x 8 x 7 - 6 in deep mkd. pr for gr cor
79.80	Cor to secs. 10.11.14 & 15 Land Falling 2 rate

Range 51 West

	North Cet Secs. 10 & 11 Va 15° 10' E
7.00	Drain N.E.
40.00	Set post 3 in x 3 in x 4 ft. 1 ft deep deposited charred stake raised mound of Earth 3 ft high from pits 12 in x 24 in 12 in deep as per instructions for gr cor
67.00	Road N.W. & S.E.
78.00	Road N.E. & S.W.
80.00	Set post 3 in x 3 in x 4 ft. 1 ft deep deposited charred stake raised mound of Earth 3 ft high from pits 12 in x 24 in 12 in deep as per instructions for cor to Secs. 2.3.10 & 11
	Land Falling 2 rate

Township 18 North

	East on random line Cet Sec^s 2 & 11 Val 5° 10' E
2.00	Road N.E. & S.W.
40.00	Limestone for temporary gr cor
77.00	Ravine water in holes N E & S.W.
80.06	Intersect N & S line 23 lks North of Cor to Sec^s 1. 2. 11 & 12 from which cor Irm
	N 89° 50' West on true line Cet Sec^s 2 & 11 Val 5° 10' E
40.03	Set Limestone 14 x 9 x 6 - 7 in deep mk^d 1st for gr cor
80.06	Cor to Sec^s 2. 3. 10. & 11 Land rolling 2 rate

Range 51 West

	North on random line Cet Sec^s 2 & 3 Val 5° 10' E
32.00	Road N.W. & S.E.
40.00	Set Post for temporary gr cor
80.36	Intersect North boundary 46 lks West of Cor to Sec^s 2 & 3 from which cor Irm
	South 2 0 West on true line Cet Sec^s 2 & 3 Val 5° 10' E
40.36	Set post 3 in x 3 in x 4 ft. 1 ft deep deposited charred Stake raised mound of Earth 3 ft high from pits 12 in x 24 in 12 in deep as per instructions for gr cor
80.36	Cor to Sec^s 2. 3. 10 & 11 Land rolling 2 rate

July 4th 1843

Township 18 North

	North bet. Secs. 33 & 34 Va 15° 15' E
32.00	Shore of bluffs N & W
40.00	Limestone 16 x 9 x 4 - 8 in deep mkd 1/4 for gr cor
54.00	Canon N.W.
56.50	Shore of bluff
69.00	Canon West about 4 chs West in Sec 33 is a fine spring & running water
71.00	Enter high bluffs
80.00	Set Limestone 16 x 7 x 4 - 8 in deep mkd 3 on North 1 on South. 3 on East & 3 on West cor to secs. 27. 28. 33 & 34
	Land broken 3 rate

Range 51 West

	East on random line bet. Secs. 27 & 34 Va 15° 15' E
18.00	Canon 125 ft deep S.W.
23.00	Enter bottom S.W. & N.E.
25.00	Drain N.W.
40.00	Stone for temporary gr cor
64.00	Drain N.W.
67.00	Drain N.W.
74.00	Drain N.W.
79.89	Intersect N & S line 27 lks N of cor to secs. 26. 27. 34 & 35 - from which cor from N 89° 48' West on true line bet Secs. 27 & 34 Va 15° 15' E
39.94	Set Limestone 12 x 8 x 7 - 6 in deep mkd 1/4 for gr cor
79.89	Cor to secs. 27 28. 33 & 34
	Land broken 3 rate

Township 18 North

	North bet Secs 27 & 28 Va 15° 10' E
4.00	Enter high Spur of bluffs North.
37.00	Leave Same enter Yellow North
40.00	Set Limestone 17 x 11 x 4 - 8 in deep mkd 4 ft fwy & cor
80.00	Set Limestone 18 x 12 x 5 - 9 in deep mkd 4 on North 7 on South 3 on East & 3 on West cor to Secs 21. 22. 27 & 28 Land broken 3 on rate

Range 51 West

	East on random line bet Secs 22 & 27 Va 15° 10' E
16.00	Enter high bluffs N & S.
40.00	Stone for temporary gr cor
67.00	Enter wide canon N.E.
79.00	Leave Same N E & S W
79.92	Intersect N & S line 4 lks North of cor to Secs 22 23. 26. & 27. from which cor Imm
	N 89° 42 West on true line bet Secs 22 & 27 Va 15° 10' E.
39.96	Set Limestone 12 x 12 x 4 - 6 in deep mkd 4 ft fwy gr cor
79.92	Cor to Secs 21. 22. 27 & 28 Land broken 3 on rate

Note

Near Center of Sec 27 is a very high clay & Rock peak about 30 chs wide at Base

Township 18 North

	North bet. Secs. 21. & 22 Va 15° 10' E
40.00	Cor falling in drain N. E. Set
	Limestone 12 × 10 × 5 = 6 in deep Mkd. 1/4. 50 lks North of point for line gr. sec. Cor
80.00	Set post 3 in × 3 in × 4 ft. 1 ft deep deposited charred stake raised mound of earth 3 ft high from pits 12 in × 24 in 12 in deep as per instructions for cor to secs. 15. 16. 21. & 22
	Land Rolling Valley 2 rate

Range 57 West

	East on range on line bet. Secs. 15 & 22 Va 15° 10' E
37.00	Drain or ravine N E junction of 2 large deep ravines from S. E.
40.00	Set Stone for temporary gr cor
79.84	Intersect N & S line 40 lks South of cor to secs. 14. 15. 22 & 23 from which cor from S 89° 43 West on true line bet. Secs. 15 & 22 Va 15° 10' E
39.92	Set Limestone 15 × 12 × 2 = 7 in deep Mkd 1/4 for gr cor
79.84	Cor to secs. 15. 16. 21 & 22
	Land Rolling 2 rate

Township 18 North

	North bet. Secs. 15 & 16
	Va 15° 15' E
40.00	Set post 3 in × 3 in × 4 ft. 1 ft deep deposited charred stake raised Mound of earth 3 ft high from pits 12 in × 24 in 12 in deep as per instructions for Gr cor
80.00	Set post 3 in × 3 in × 4 ft. 1 ft deep deposit charred stake raised Mound of earth 3 ft high from pits 12 in × 24 in 12 in deep as per instructions for cor. to secs. 9. 10. 15 & 16
	Land Rolling 2 rate

Range 51 West

	East on random line bet. Secs. 10 & 15
	Va 15° 15' E
40.00	Set stone for temporary Gr cor
66.00	Drain N E.
79.96	Intersect N & S line 35 lks South of cor to secs. 10. 11 14. & 15 from which cor Drain
	S 89° 45' West on true line bet Secs. 10 & 15
	Va 15° 15' E
39.98	Set Limestone 14 × 9 × 6 - 7 in deep M Kaz pr for Gr cor
79.96	Cor to secs. 9. 10. 15 & 16
	Land Rolling 2 rate

Township 18 North

North bet Secs. 9 & 10
Va 15° 10' E

40.00 Set post 3in × 3in × 4ft. 1ft deep deposited Charred Stake raised Mound of earth 3ft high pompits 12in × 24in 12in deep as per instructions for gr. cor

50.00 Road N.W. & S.E.

77.00 Road East & S.W.

80.00 Set post 3in × 3in × 4ft. 1ft deep deposited charred Stake raised Mound of earth 3ft high pompits 12in × 24in 12in deep as per instructions for cor to Secs. 3. 4. 9 & 10

Land Valling 2 rate

Range 51 West

East on random line bet Secs. 3 & 10
Va 15° 10' E

40.00 Set post for temporary gr. cor

77.00 Junction of 2 Roads one N E & S.W. other N.W. & S.E.

80.08 Intersect N & S line 4 olds North of cor to Secs. 2. 3. 10 & 11 from which cor Irrm

N 89° 43' West on true line bet Secs. 3 & 10
Va 15° 10' E

40.04 Set post 3in × 3in × 4ft. 1ft deep deposited charred Stake raised Mound of earth 3ft high pompits 12in × 24in 12in deep as per instructions for gr. Sec. Cor

80.08 Cor to Secs. 3. 4. 9 & 10

Land Valling 2 rate

Township 18 North

North on random line
bet Sec. 3 & 4
Va 15° 10'

40.00 Set post for temporary gr cor
78.00 Road N.W. & S.E.
80.64 Intersect North boundary 52
lks West of cor to Sec. 3 & 4
from which cor brn
S 22' West on true line bet
Sec. 3 & 4.
Va 15° 10' E

40.64 Set post 3 in × 3 in × 4 ft. 1 ft dup
deposited Charred Stake
raised Mound of earth
3 ft high pumpits 12 in
× 24 in 12 in dup as per
instructions for gr cor

80.64 Cor to Sec. 3. 4. 9 & 10
Land Rolling 2 rate

July 8th 1873

Range 51 West

Eastern random line
bet Sec.
North bet Sec. 32 & 33
Va 15° 10' E

4.00 Foot of eastern End of high
divide N.W.
36.00 Drain S.E.
40.00 Limestone 16 × 9 × 3. 8 in dup
M K 4 for gr sec cor
45.00 Drain S.E.
55.00 Drain S.E.
63.00 Drain S.E.
66.00 Drain S.E.
69.00 Drain East
76.00 Enter Spur of bluff
80.00 Set Limestone 14 × 11 × 4 - 7 in
dup M K 5 on North
1 on South 4 on East & 2
on West for cor to Sec.
28. 29. 32 & 33
Land Broken 3 rate

Township 18 North

	East on random line bet Secs. 28 & 33 Va 15° 10' E
40.00	Set Stone for temporary Jr cor
59.00	Leave bluffs enter wide drain with running water N.E. comes from Springs in sec 33.
61.50	Leave Same enter bluffs
80.20	Enter sect N & S line 12 chs North of cor to decs. 27.28. 33 & 34 from which cor Drum
	N 89° 55' West on true line bet Secs. 28 & 33 Va 15° 10' E
40.10	Set Limestone 15×11×4 - 7 in deep mk a 4 for yr cor
80.20	Cor to decs. 28.29. 32 & 33
	Land rolling & bluffy 3 rate

Range 51 West

	North bet Secs. 28 & 29 Va 15° 10' E
9.00	Leave bluffs enter rolling Valley
11.00	Bed of drain S.E. soon N.E.
32.00	Drain East
37.00	Drain S.E.
39.00	Enter bluffs with scattering pines on same
40.00	Set Limestone 15×10×6 - 7 in deep mk a 4 for yr cor
60.00	Enter valley
63.00	Drain S.E.
66.00	Drain S.E.
69.00	Drain S.E.
71.50	To top of divide in bluffs N.W. & S.E.
78.00	Leave same enter valley
80.00	Limestone 22.10.2.11 in deep mk a 4 on North 2 on South 4 on East & 2 on west cor to decs. 20.21.28 & 29
	Land Broken 3 rate

Township 18 North

	East on random line Cat. Sec.s 21 & 28 Va 15° 10' E
13.00	Enter high divide of bluff East & N
40.00	Set Stone for temporary gr cor
70.00	Leave bluff enter Valley
75.00	Drain N.E. soon turns N.W.
80.17	Intersect N & S line 26 Lks South of Cor to Sec.s 21. 22. 27. & 28 from which cor Irrm S 89° 49' West on true line Sec.s 21. & 28 Va 15° 10' E.
40.08	Set Limestone 12×11×9-6 in deep mk.d ¼ for gr cor
80.17	Cor to Sec.s 20. 21. 28 & 29 Land broken 3 rate

Range 51 West

	North Cat Sec.s 20 & 21 Va 15° 10' E
40.00	Set Limestone 15×12×3-7 in deep mk.d ¼ for gr sec cor
80.00	Set Post 3 in × 3 in × 4 ft. 1 ft deep deposited Charred Stake raised Mound of earth 3 ft high from pits 12 in × 24 in 12 in deep as per instructions for cor to Sec.s 16. 17. 20 & 21 Land rolling Valley 2 rate

Township 18 North

	Eastern random line Cat. Sec.s 16 & 21 Va 15° 10' E
40.00	Set Stone for temporary gr cor
80.20	Intersect N & S line 15 chs South of cor to sec.s 15, 16, 21 & 22. from which cor Irn
	S 89° 54' West on true line Cat Sec.s 16 & 21. Va 15° 10' East.
40.10	Set Limestone 11 x 9 x 7 - 5 in deep mk.d 1/2 for gr cor
80.20	Cor to sec.s 16, 17, 20 & 21 Land Rolling 2 rate

Range 57 West

	North Cat Sec.s 16 & 17 Va 15° 10' E
40.00	Set Limestone 16 x 10 x 3 2 8 in deep mk.d 1/2 for gr cor
80.00	Set Limestone 14 x 11 x 3 x 7 in deep mk.d 2 on North 4 on South 4 on East & 2 on West cor to sec.s 8, 9, 16 & 17
	Land rolling 2 rate

Township 18 North

	East on random line bet. Sec. 9 & 16 Va 15° 18' E
40.00	Set ~~Post~~ for temporary gr cor
80.15	Intersect North & South line 5 Chs North of Cor to Sec. 9, 10, 15 & 16. from which Cor Inner
	N 89° 58' West on true line bet Sec. 9 & 16 Va 15° 18' E
40.07	Set post 3 in × 3 in × 4 ft. 1 ft deep deposited charred stake raised mound of earth 3 ft high from pits 12 in × 24 in 12 in deep as per instructions for gr cor
80.15	Cor to Sec. 8, 9, 16 & 17
	Land valley Soil 2 rate

Range 51 West

	North bet Sec. 8 & 9 Va 15° 18' E
11.00	Road N.E. & S.W.
40.00	Set post 3 in × 3 in × 4 ft. 1 ft deep. deposit charred stake raised mound of Earth 3 ft high from pits 12 in × 24 in 12 in deep as per instructions for gr cor
80.00	Set post 3 in × 3 in × 4 ft. 1 ft deep deposited charred stake raised mound of Earth 3 ft high from pits 12 in × 24 in 12 in deep as per instructions for cor to Sec. 4, 5, 8 & 9
	Land valley 2 rate

Township 18 North

East on random line
bet Sec. 4 & 9
Va 15° 10' E

40.00 Set post for temporary qr cor
78.00 Road North & South
80.30 Intersect N & S line 13 lks
South of cor to sec. 3.4.9 & 10
from which cor Irn
S 89° 54' West on true line bet.
Sec. 4 & 9
Va 15° 10' E
40.15 Set post 3 in × 3 in × 4 ft. 1 ft.
deep. deposited charred
Stake Mixed Mound of
earth 3 ft high from pits
12 in × 24 in 12 in deep
as per instructions for
qr sec cor
80.30 Cor to sec. 4.5.8.& 9
Land Falling 2 rate

Range 51 West

North on random line bet
Sec. 4 & 5
Va 15° 10' E
40.00 Set post ~~3 in × 3 in~~ for temporary
qr sec cor
80.20 Intersect North boundary
28 lks West of cor to sec.
4 & 5 from which
cor Irn
S 12' West on true line bet
Sec. 4. & 5
Va 15° 10' East
40.20 Set post 3 in × 3 in × 4 ft. 1 ft
in ground deposited
charred Stake Mixed
Mound of earth 3 ft high
from pits 12 in × 24 12 in
deep as per instructions
for qr sec cor
80.20 Cor to sec. 4.5.8 & 9
Land Falling 2 rate

Township 18 North

North Cet Secs 31 & 32
Va 15° 10' E

35.00 Drain N.W.
40.00 Set Limestone 15 × 13 × 4-7 in deep mk d 4 for gr cor
47.00 Drain N.W.
76.00 Drain N.W. S.E. Near head of drain is found considerable pine timber
80.00 Set Limestone 22 × 10 × 4-11 in deep mk d 5 on N 1 on South 5 on East & 1 on West for Cor to secs 29. 30. 31. & 32
Land Welling 2 note

Range 51 West

East on random line Cet Secs 29 & 32
Va 15° 10' E

13.00 South of this point in Sec 32 is found some pine timber
40.00 Set stone for temporary gr cor
55.00 Foot of high divide North & N.E.
70.00 To top of high divide N & S.
72.00 Leave same N & S. Enter high bluffs
79.92 Intersect N & S. line 19 lks South of Cor to secs 28. 29 32 & 33 from which cor Drum
S 89° 52' West on line line Cet Secs 29 & 32
Va 15° 10' E
39.96 Set Limestone 13 × 9 × 7-6 in deep mk d 4 for gr sec cor
79.92 Cor to secs 29 30. 31. & 32
Land Woken 3 note

Township 18 North

	West on random line Cat Secs 30 & 31 Va 15°18' E
6.00	Drain N.W.
40.00	Set Stone for temporary gr cor
79.90	Intersect West Boundary 28 lks North of cor to secs 30 & 31 from which Cor Irrm
	N 89° 48' East on true line Cat. Secs 30 & 31. Va 15°18' E
39.~~95~~ 90	Set Limestone 13 x 9 x 4 Cinder pr mkd 2 x for gr sec cor
79.90	Cor to secs 29. 30. 31. & 32 Land rolling 2 rate

July 9th 1843

Range 5 West

	North Cat Secs 29 & 30 Va 15°18' E
7.00	Enter Spur of bluff East with scattering pines
39.00	Leave Land enter Valley
40.00	Limestone 13 x 7 x 6 Cinder pr mkd. 1/4 for gr sec cor
80.00	Set Limestone 24 x 16 x 5 - 12 in M 16d 4 on North 2 on South 5 on East & 1 on West for cor to secs 19. 20 29 & 30 Land broken 3 rate

Township 18 North

	Eastern random line bet Secs 20 & 29 Va 15° 10' E
40.00	Set Stone for temporary gr cor
54.00	high divide on bluffs N W & S E.
55.50	Leave Same
77.50	high divide N W & S E
79.00	Leave Same enter Valley
80.04	Intersect N & S line 17 ch North of Cor to Secs 20. 21. 28 & 29 from which cor trees
	N 89° 53 Western true line bet. Secs 20 & 29 Va 15° 10' E
40.02	Set Limestone 14 x 12 x 4 - 7 in deep mkd W for gr cor
80.04	Cor to Secs 19 20. 29 & 30 Land high & broken 30 rate

Range 51 West

	Western random line bet Secs 19 & 30 Va 15° 10' East
40.00	Stone for temporary gr cor
79.87	Intersect West Boundary 41 lks South of Cor to Secs 19 & 30 from which cor trees
	S 89° 42' Eastern true line bet Secs 19 & 30 Va 15° 10' E
39.87	Set Sand Stone 18 x 13 x 4 x 9 in deep mkd W for gr cor
79.87	Cor to Secs 19. 20. 29 & 30 Land Valley 30 rate

Township 18 North

	North bet Secs 19 & 20 Va 15°10' E
10.00	Drain West
15.00	To pof high divide E & W
17.00	Leave same Enter wide deep drain NE.
23.00	Bed of same drain NE
35.00	Enter Rolling land NW.
40.00	Sand Stone 14×16×13×12 in deep mkd 14 for gr cor
74.00	Enter Valley
80.00	Sand Stone 20+13×4-10 in deep mkd 3 on North 3 on South 5 on East & 1 on West for cor to Secs 17. 18. 19 & 20
	Land broken 3 rate

Range 51 West

	East on random line bet Secs 17 & 20 Va 15°10' E
40.00	Set Stone for temporary gr cor
79.94	Intersect N & S line at cor to Secs 16 & 17 - 20 & 21 from which cor from
	West on true line bet Secs 17 & 20 Va 15°10' E
39.92	Set Limestone 17×12×12-8 in deep mkd 14 for gr sec cor
79.84	Cor to Secs 17. 18. 19 & 20
	Land rolling Valley 2 rate

Township 18 North

	West on random line bet Secs. 18 & 19 Va 15° 10' E
4.00	Enter valling land
20.00	Road N E & S W.
40.00	post for temporary Gr cor
79.62	Intersect West Boundary 52 lks South of cor to Secs. 18 & 19 from which cor Inner
	S 89° 38' East on true line bet. Secs. 18 & 19 Va 15° 10' E.
39.62	Set post 3 in x 3 in x 4 ft. 1 ft deep deposited charred stake raised mound of earth 3 ft high from pits 12 in x 24 in - 12 in deep as per instructions for gr cor
79.62	Cor to Secs. 17. 18. 19 & 20 Land valling 2 rate

Range 51 West

	North bet Secs. 17 & 18 Va 15° 10' E
32.00	Road N. E. & S. W.
40.00	Set Limestone 14 x 12 x 4 - 7 in deep mkd W for gr cor
44.00	Enter valling land
80.00	Set Limestone 16 x 9 x 7 - 8 in deep mkd. 2 on North 4 on South. 5 on East & 10 on West for cor to Secs. 7. 8. 17 & 18.
	Land valling 3 rate

Township 18 North

	Eastern random line bet Sec. 8 & 17 Va 15° 10' E
10.00	Enter Valley
40.00	Stone for temporary gr cor
51.00	Road N.E. S.W.
79.83	Intersect N & S. line 4 olks South of cor to sec. 8. 9. 16 & 17 from which cor Irm
	S 89° 43' Western line bet. Sec. 8 & 17 Va 15° 10' E
39.91	Set Limestone 14 x 10 x 5 - 7 in deep mkd to for gr cor
79.83	Cor to sec. 7. 8. 17 & 18 Land Tolling & Valley 2 rate

Range 51 West

	Western random line bet Sec. 7 & 18 Va 15° 10' E
40.00	Set post for temporary gr cor
79.44	Intersect West Boundary 16 lks South of cor to sec. 7 & 18 from which Irm
	S 89° 53' Eastern line bet Sec. 7 & 18 Va 15° 10' E
39.44	Set post 3 in x 3 in x 4 ft. 1 ft deep deposited Charred Stake raised mound of earth 3 ft high from pits 12 in x 24 in 12 in deep as per instructions for gr cor
79.44	Cor to sec. 7. 8. 17 & 18 Land Tolling 3 rate

Township 18 North

	North Lat Sec. 7 & 8
	Va 15° 10' E
28.00	Enter Valley
40.00	Set post 3 in × 3 in × 4 ft. 1 ft deep deposited charred stake raised mound of earth 12 in × 24 × 12 3 ft high from pits per instructions for gr sec cor
80.00	Set post 3 in × 3 in × 4 ft. 1 ft deep deposited charred stake raised mound of earth 3 ft high from pits 12 in × 24 × 12 in deep as per instructions for cor to sec. 5.6. 7 & 8
	Land Valley 2 rate

Range 51 West

	East on random line Lat Sec. 5 & 8
	Va 15° 10' E
40.00	Let post for temporary gr cor
80.07	Intersect N & S line 27 lks south of cor to sec. 4.5 8 & 9 from which from S 89° 48' West on true line Lat Sec. 5 & 8
	Va 15° 10' E
40.03	Let post 3 in × 3 in × 4 ft. 1 ft deep deposited charred stake raised mound of earth 3 ft high from pits 12 in × 24 in 12 in deep as per instructions for gr sec cor
80.07	Cor to sec. 5.6. 7 & 8
	Land Valley 2 rate

Township 18 North

	West on random line Cet Sec. 6 & 7 Va 15° 10' E
35.00	Leave Valley enter Valley land
40.00	post for temporary gr cor
79.13	Intersect West Boundary 19 lks North of Cor to Sec. 6 & 7 from which Cor Drum
	N 89° 52' East on true line Cet Sec. 6 & 7 Va 15° 10' E
39.13	Set post 3 in 3 in 4 ft. 1 ft deep deposited Charred Stake raised Mound of Earth 3 ft high from pits 12 in x 14 in 12 in deep as per instructions for gr cor
79.13	Cor to Sec. 5. 6. 7 & 8 Land Rolling 2 Scale

Range 5 1 West

	North on random line Cet Sec. 5 & 6 Va 15° 10' E
40.00	Set post for temporary gr cor
80.30	Intersect North 1 Boundary 72 lks East of Cor to Sec. 5 & 6 from which Cor Drum
	S 31' East on true line Cet Sec. 5 & 6. Va 15° 10' E
40.30	Set post 3 in 3 in x 4 ft 1 ft deep deposited Charred Stake raised Mound of Earth 3 ft high from pits 12 in x 14 in 12 in deep for gr sec cor as per instructions
80.30	Cor to Sec. 5. 6 - 7 & 8

July 10th 1873

General Description

This Township is composed of some Valley 2 rate some rolling high lands on West 3 rate & some bluffs worthless in Sec 33 is found some good Springs which afford water enough for stock it is well adapted to stock raising but not agricultural purposes

List of Names

A list of the Names of the individuals employed to assist in Surveying and Subdividing Township 18 North of Base Line of Range 51 West of 6th P. Mer Nebraska

John Sherman Chairman
Dan Thurawel "
Abner J. Johnson Monument
Frank Hobert Flagman

* of dimensions character construction & Marking in the Manner as specifically described in the foregoing field Notes

We do hereby certify that we assisted W. Jewett Sanger Deputy Surveyor in Surveying and Subdividing Township No 18 North of the Base Line of Range No 51 West of 6th P.M. in Nebraska and that said Township has been in all respects to the best of our knowledge and belief well and faithfully surveyed and the boundary Monuments planted according to the instructions furnished by the Surveyor General. *

John Sherman Chainman
Dan Thouvend Chainman
Abner Johnson Monuman
Frank Hebert Flagman

Signed in my presence and sworn to by the above named persons before me the undersigned a Notary Public in & for Keith County Nebraska this 3d day of Octo 1873

Henry Roberts
Notary Public

I W. Jewett Sanger Deputy Surveyor do solemnly swear that in pursuance of Joint contract wherein Sam M Chapman and W. Jewett Sanger are Joint Contractors with E. E. Cunningham United States Surveyor General for district of Nebraska & Iowa bearing date the 2d day of June 1873. I have well faithfully & truly in my own proper person and in strict conformity with the instructions furnished by the Surveyor General the Surveying Manual and the laws of the United States surveyed all those parts or portions of Township No 18 North Base line of Range No 51 West of Cte S.M. in Nebraska as are represented in the foregoing field Notes as having been surveyed under my direction

* of dimensions character construction character & Marking in the Manner as specifically described in the foregoing field Notes

and I do further solemnly swear that all the corners of said Surveys have been Established & perpetuated in strict accordance with the Surveying Manual and printed instructions* and that the foregoing are the true and original field Notes of such Survey

W. Jewett Sanger
Deputy Surveyor

Signed in My presence & sworn to before Me the undersigned a Notary Public in & for Keith County Nebra this 3d day of October 1873

Henry Robert
Notary Public

Surveyor Genl's Office
Plattsmouth Jany 1st 1874

The foregoing Field Notes of the Survey and Subdivision of Township 18 North of Base Line & Range 15 West of 6th P.M. in Nebraska Executed by N. Jewell Langer deputy Surveyor under Joint Contract dated June 2d 1873 wherein Sam M. Chapman & N. Jewell Langer are Joint Contractors in the Month of July 1873 having been critically Examined the necessary Corrections & explanations made the said Field Notes & Surveys they describe are hereby approved

E. E. Cunningham
Surveyor General

Index Diagram
Town 19 N. R 51 West

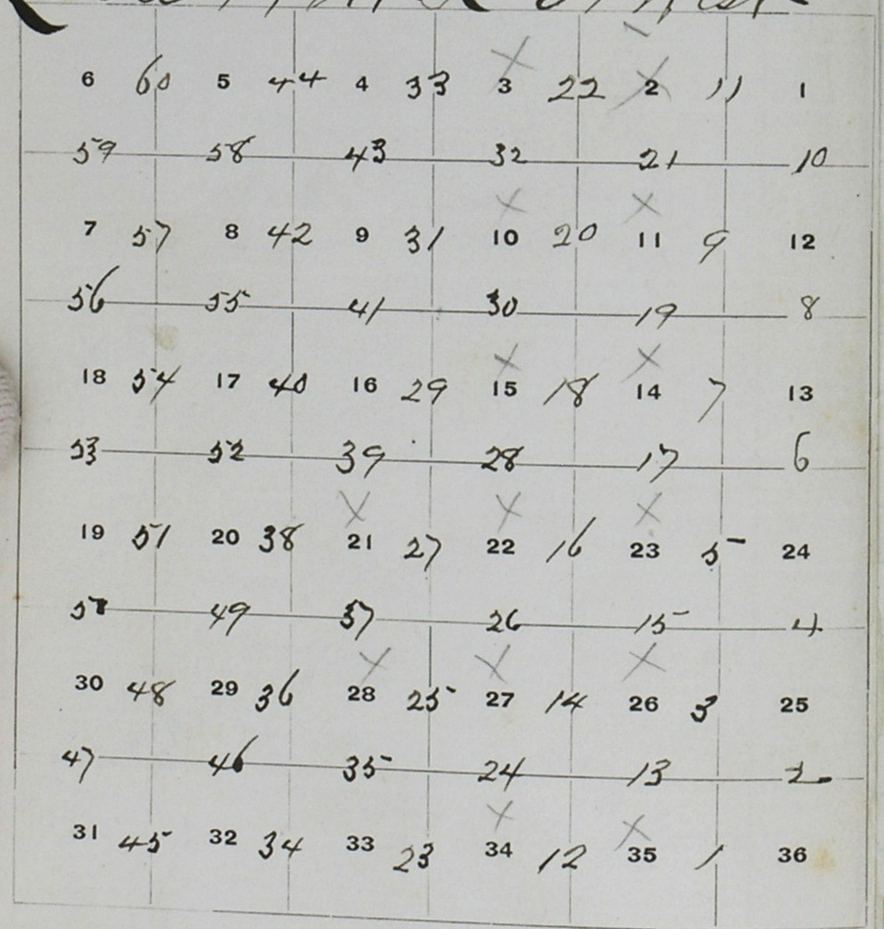

Field Notes
of
The Survey & Subdivision
of
Township No. 19 North
of
Range No. 51 West
In
Nebraska

Executed
By N. Jewell Sanger Deputy
Surveyor under joint Contract
No 77, dated Jan. 2nd 1873

Survey
Commenced July 11th 1873
Completed July 16th 1873

List of Names
A list of the Names of the individuals employed based in Surveying & Subdividing Township No. 19 North Range No 51 West of the 5th P.M. Showing

the respective capacities in which they acted
John Sherman Chainman
Dan Thowornal Chainman
Abner S. Johnson Moundman
Frank Hebert Flagman

Town. 19. N. Range No 51 W.

Chains

To determine the proper adjustment of my compass for subdividing this Township I commenced at the cor to Township No 19, Ranges 50 & 51 West and run.
North along the East Boundary of sec 36.
Va. 15° 10' E.

40.04 To a point 5 Lks East of gr. sec. cor
80.09. To point 1 Lks East of cor to sec° 25 & 36.
Therefore to retract this line or run parallel thereto my compass must be adjusted to a Variation 15° 10.

Township No 19. N Range No 51 W.

Chains	
	From the cor to sec° 35 & 36. on South boundary of Town I run.
	North between sec° 35 & 36. Va. 15° 10' E.
2.00	Enter Pumpkinseed Valley N W & S.E.
40.00	Set post 3 x 3 in x 4 feet. 12 in: deep deposit charred stake raised mound of Earth 3 ft high from pits 12 x 24 in: x 12 in: deep. for gr. sec. cor.
80.00	Set post 3 x 3 x 4 ft. 12 in. deep deposit charred stake raised mound of Earth 3 ft high from pits 12 x 24 in: x 12 in deep. for cor to sec° 25, 26, 35 & 36.
	Land level valley ~~2nd rate~~ Soil sandy 2nd rate

Chains	
	East on a random line between sec° 25 & 36. Va. 15° 10' E.
40.00	Set post for temporary gr. sec. cor.
62.00.	Ravine bears N E & S.W.
73.00	same Ravine bears S.E. & N.W.
79.44	Intersect East Boundary of Township 45 Lks N. of cor to sec° 25 & 36. from which cor I run.
	N. 89° 41'. West on a true line between sec° 25 & 36. Va 15° 10' E.
39.72	Set post 3 x 3 in: x 4 feet. 12 in: deep deposit charred stake raised mound of Earth 3 feet high from pits 12 x 24 in: x 12 in: deep for gr sec cor.
79.44	Cor to secs 25. 26. 35 & 36.
	Land Rolling bottom Soil sandy 2nd rate

Township No 19. N

Chs	
	North between secs 26 & 25
	Va 15° 10' E.
40.00	Set post 3x3 in: x 4 feet, 12 in: deep, deposit charred stake raised mound of Earth 3 ft high from pits 12x24 in x 12 in: deep. for gr sec cr.
80.00	Set post 3x3 in x 4 ft 12 in: deep deposit charred stake raised mound of Earth 3 ft high from pits 12x24 in x 12 in: deep. for cor to secs 23.24.25 & 26.

Land valley bottom
Sail 2nd rate.

Range No 51 W

Chs	
	East on a random line between secs 24 & 25.
	Va. 15° 10' E.
35.00	Pumpkin seed levelk course S.E.
40.00	Set post for temporary gr. sec. cr.
42.00	Leave valley Enter Hills N & S.
79.28	Intersect East Boundary of Township 22. Lks N. of cor. to secs 24 & 25. from which cor. I run.
	No 9 & 51' West on a true line between secs 24 & 25.
	Va 15° 10' E.
39.64	Set post 3x3 in: x 4 feet, 12 in: deep deposit charred stake raised mound of earth 3 ft high from pits 12x24 in: x 12 in: deep for gr. sec. cr.
79.28	Corner to secs 23.24.25 & 26.
	East 1/2 sand Hills 3rd rate
	West 1/2 sandy valley 2nd rate

Township No 19 N

Chain	
	North between sec° 23 & 24
	Va 15° 10' E.
21.00	Pumpkinseed Creek, E & W.
40.00	Set post 3 x 3 in: x 4 feet 12 in: deep deposit charcoal & a raised mound of earth 3 feet high from pits 12 x 24 in: x 12 in: deep for qr. sec. cor.
60.00	Leave valley Enter Hills E & W.
80.00	Set post 3 x 3 in: x 4 ft 12 in deep deposit charcoal & a raised mound of earth 3 ft high from pits 12 x 24 in: x 12 in deep for cor to sec° 13, 14, 23 & 24.
	Land Hills 3rd rate.

Range No 51 W

	East on a random line between sec° 13 & 24.
	Va 15° 10' E.
40.00	Set post for temporary ¼ sec cor
79.56	Intersect East Boundary of Township 32 chs North of cor. to sec° 13 & 24 from which cor I run.
	N 89° 46' West on a true line between sec° 13 & 24.
	Va 15° 10' E.
39.78	Set post 3 x 3 in: x 4 ft. 12 in: deep deposit charcoal & a raised mound of earth 3 feet high from pits 12 x 24 in: x 12 in: deep for qr. sec cor.
79.56	Corner to sec° 13. 14. 23. & 24
	Land Land Hills 3rd rate.

Township No 19 N

Chains	
	North between sec 13 & 14 Va 15° 10' E.
40.00	Set post 3x3 in: x 4 feet 12 in: deep deposit charred stake raised mound of earth 3 feet high from pits 12x24 in: x 12 in deep for C W qr sec. cor.
80.00	Set post 3x3 in: x 4 feet 12 in: deep deposit charred stake raised mound of earth 3 feet high from pits 12x24 in: x 12 in: deep for cor to sec° 11, 12, 13 & 14
	Land sand Hills soil 3rd rate

Range No 5 W

Chs	
	East on random line between sec 12 & 13. Va 15° 10' E.
40.00	Set post for temporary qr. sec. cor.
70.00	Old Emmigrant Road. bears N. W. & S.
79.32	Intersect East Boundary of Township 24 Lks N. of Cor to sec° 12 & 13. from which cor bears N 89° 50 West on a true line set sec° 12 & 13. Va 15° 10' E.
39.66	Set post 3x3 in: x 4 ft. 12 in: deep deposit charred stake raised mound of earth 3 ft high from pits 12x24 in: x 12 in deep - for 1/4 sec cor.
79.32	Cor mr to sec° 11, 12, 13 & 14
	Land sand Hills soil 3rd rate

Township No 19 N

Chains	
	North between secs 11 & 12 Va. 15° 10' E.
40.00	Set post 3 x 3 in. x 4 ft. 12 in. dep. raised mound of earth 3 ft high from pits 12 x 24 in. x 12 in. deep for gr. sec. cor.
80.00	Set post 3 x 3 in. x 4 ft. 12 in. dep. deposit charred stake Raised mound of earth 3 ft high from pits 12 x 24 in. x 12 in. deep. for cor to secs 1, 2, 11, & 12.
	Land rolling Platte Bottom soil 3rd rate.

Range No 51 W

Chains	
	East on a random line between secs 1 & 12. Va. 15° 10' E.
2.00	Old Emmigrant road bears N. W. & S. E.
40.00	Set post for temporary gr. sec. cor.
79.29	Intersect East boundary of Township 12 Lks south of cor to secs 1 & 12. from which cor. I run S 89° 55' West on a true line between secs 1 & 12. Va 15° 10' E.
39.64½	Set post 3 x 3 in. x 4 ft. 12 in. dep deposit charred stake Raised mound of earth 3 ft. high from pits 12 x 24 in. x 12 in deep for 1/4 sec cor
79.29	Corner to secs 1, 2, 11 & 12.
	Land rolling bottom soil 3rd rate sandy

Township No 19 N

Chs	
	North on a random line between secs 1 & 2.
	Va 15° 10' E.
2.00	Old Emmigrant road N.W. & S.E.
40.00	Set post for temporary 1/4 sec. cor.
74.80	Intersect North boundary of Township 62 Lks East of cor. to secs 1 & 2. from which cor. I run.
	South 28' E. on a true line bet. secs 1 & 2.
	Va 15° 10' E.
34.80	Set post 3 x 3 in: x 4 feet, 12 in: deep, deposit charred stake raised mound of earth 3 ft. high from pits 12 x 24 in: x 12 in deep. for 1/4 sec. cor.
74.80.	Corner to secs 1, 2, 11, & 12.
	Land sandy bottom soil 3rd rate.

Note

Finding my North random between secs 1 & 2. so far out of limit I deem it necessary

Range No 51 W.

Chs	
	North between secs 34 & 35.
	Va 15° 10' E.

Township No 19 N

Chs	
	North on a random line between sec° 1 & 2.
	Va 15° 10' E.
2.00	Old Emmigrant road N.W. & S.E.
40.00	Set post for temporary 1/4 sec. cor.
74.80	Intersect North boundary of Township 62 Lks East of cor. to sec° 1 & 2. from which cor. I run.
	South 28' E. on a true line bet. sec° 1 & 2.
	Va 15° 10' E.
34.80	Set post 3 x 3 in: x 4 feet, 12 in: deep, deposit charred stake raised mound of earth 3 ft. high from pits 12 x 24 in: x 12 in deep. for 1/4 sec. cor.
74.80.	Corner to secs 1, 2, 11, & 12.
	Land sandy bottom soil 3rd rate.

Note

Finding my North random between sec° 1 & 2. so far out of limit I deem it necessary

Range No 51 W.

Chs	
	North between sec° 34 & 35.
	Va 15° 10' E.
40.00	Set post 3 x 3 in: x 4 ft. 12 in: deep to remeasure the East boundary of sec 1. I therefore proceed to the cor. to sec° 1 & 12 on East boundary and run North along the East boundary of sec 1.
	Va 15° 10' E.
40.02	To a point 3 Lks East of 9 sec cor
75.14.	To a point 7 Lks E. of cor. to Towns 19. and 20. Ranges 50 & 51. W. finding my North random within limit I proceed with my subdivision
	July 11, 1873

Township No 19 N

Chs	
	North on a random line between sec° 1 & 2. Va 15° 10' E

Range No 51 W.

Chs	
	North between sec° 34 & 35. Va 15° 10' E
40.00	Set post 3 x 3 in: x 4 ft. 12 in: deep deposit charred stake raised mound of Earth 3 ft high from pits 12 x 24 in: x 12 in: deep for 1/4 sec. cor.
42.00	Leave Hills & Enter Pumpkinseed valley E & W.
80.00	Set post 3 x 3 in: x 4 ft. 12 in: deep deposit charred stake raised mound of earth 3 ft high from pits 12 x 24 in: x 12 in: deep for cor to sec° 26, 27, 34 & 35.
	Land S 1/2 sand Hills 3rd rate N 1/2 Sandy Valley 2d rate.

Township No 19 N

Chs	
	East on a random line between sec^s 26 & 35.
	Va 15° 10' E —
40.00	Set post for temporary ¼ sec. cor.
79.90	Intersect N.S. line 41 lks south of cor. to sec^s 26 & 35, from which cor. I run.
	S 89° 42' West on a true line between sec^s 26 & 35.
	Va 15° 10' E —
39.95	Set post 3 x 3 in: x 4 feet. 12 in deep deposit charred stake raised mound of Earth 3 ft high from pits 12 x 24 in x 12 in: deep for gr. sec. cor.
79.90	Corner to sec^s 26. 27. 34 & 35
	Land rolling valley soil 2nd rate

Range No 51 W.

Chs	
	North between sec^s 26 & 27.
	Va 15° 10' E —
40.00	Set post 3 x 3 in x 4 ft. 12 in: deep deposit charred stake raised mound of earth 3 ft high from pits 12 x 24 in: x 12 in deep. for gr sec cor.
42.00	Old Trail bears N.E. & S.W.
62.00	Pumpkinseed Creek. N.E. & S.W.
80.00	Set post 3 x 3 in: x 4 ft. 12 in: deep. Deposit charred stake raised mound of earth 3 ft high from pits 12 x 24 in: x 12 in: deep for cor. to sec^s 22. 23. 26 & 27.
	Land rolling valley soil 2nd rate.

Chs	Chs	
		East on random line between sec° 23 & 26. Va 15° 10' E.
40.	30.00	Pumpkinseed Creek 35 Lks wide bears N & S.
79.	40.00	Set post for temporary ¼ sec cor.
	79.88	Intersect N & S. line 18 Lks south of cor. to sec° 23. 24. 25 & 26. from which cor. I run.
39.		S 89° 52' West on a true line between sec° 23 & 26. Va 15° 10' E.
	39.94	Set post 3x3 in: x 4 ft. 12 in: deep deposit charred stake raised mound of Earth 2 ft high from pits 12x24 in: x 12 in deep. for gr. sec. cor
79.9		
	79.88	Corner to sec° 22. 23. 26 & 27.

Land rolling bottom soil 2d rate.

Chs	
	North between sec° 22 & 23. Va 15° 10' E.
20.00	Leave Bottom Enter Hills N E & W
40.00	Set post 3x3 in: x 4 ft, 12 in deep deposit charred stake raised mound of earth 3 ft high from pits 12x24 in x 12 in deep for gr. sec. cor.
80.00	Set post 3x3 in: x 4 ft, 12 in: deep deposit charred stake raised mound of earth 3 ft high from pits 12x24 in x 12 in: deep. for cor to sec° 14. 15. 22 & 23.

Land Rolling & Sandy 3d rate

Township No 19 N

Chs	
	East on a random line between sec^s 14 & 23.
	Va 15° 10' E
40.00	Set post for temporary 1/4 on cor.
79.73	Intersect N & S. line 27. Lks South of cor to sec^s 13, 14, 23 & 24 from which cor. I run.
	S 89° 48' West on a true line between sec^s 14 & 23.
	Va 15° 10' E
39.86½	Set post 3 x 3 in. x 4 feet 12 in deep deposit charred stake raised mound of Earth 3 ft high from pits 12 x 24 in x 12 in deep. for gr. sec. cor.
79.73	Corner to Sec^s 14, 15, 22 & 23.

Land rolling valley
Soil sandy 2nd rate.

Range No 51 W.

Chs	
	North between sec^s 14 & 15
	Va. 15° 10' E
40.00	Set Limestone 12 x 9 x 6. 6 in deep. marked 1/4 for gr. sec. cor.
80.00	Set Limestone 16 x 12 x 4 8 in. deep. marked 2 on N. 4 on S. 2 on E and 4 on W. side for cor to sec^s 10, 11, 14 & 15

Land rolling bottom
Soil 2nd rate.

Township No 19

Chs	
	East on a random line between secs 11 & 14
	Va 15° 10' E
40.00	Set post for temporary gr. sec. cor.
79.38	Intersect N & S. line 40 Lks South of cor to secs 11, 12, 13 & 14 from which cor I run.
	S. 89° 43' West on a true line between secs 11, & 14.
	Va 15° 10' E.
39.69	Set post 3 x 3 in. x 4 feet, 12 in deep deposit charred stake raised mound of earth 3 ft high from pits 12 x 24 in x 12 in deep. for gr. sec. cor.
79.38	Corner to secs 10, 11, 14 & 15.
	Land rolling bottom soil 2nd rate.

Range No 51 W.

Chs	
	North between secs 10 & 11.
	Va 15° 10' E
40.00	Set Limestone 12 x 8 x 4. - 6 in. deep marked 1/4 for gr. sec cor
80.00	Set Limestone 12 x 4 x 6. - 6 in. deep. deposit charred stake marked 1 on N. 5 on S. 2 on E and 4 on W. side for cor. to secs 2, 3, 10 & 11.
	Land rolling valley soil 2nd rate

Township No 19 N

Chains	
	East on a random line between sec° 2 & 11. Va 15° 10' E
40.00	Set post for temporary gr sec. cor.
79.46	Intersect N & S. line 25 Lks south of cor. to sec° 1, 2, 11 & 12. from which cor. I run.
	S 89° 49' West on a true line between sec° 2 & 11. Va 15° 10' E.
39.73	Set post 3 x 3 in. x 4 ft. 12 in deep deposit charred stake raised mound of Earth 3 ft high from pits 12 x 24 in. 1 x 12 in. deep. for cor 9 & 10 sec cor.
7946	Cor. to sec° 2, 3, 10 & 11.
	Land rolling soil 2nd rate

Range No 51 N.

Chains	
	North on random line between sec° 2 & 3. Va 15° 10' E.
40.00	Set post for temporary gr sec cor
74.88	Intersect North Boundary of Township 60 Lks E. of cor to sec° 2 & 3. from which cor. I run.
	South 28' East on a true line between sec° 2 & 3. Va 15° 10' E.
34.88	Set Limestone 12 x 10 x 5. 6 in deep marked 1/4 for 1/4 sec. cor.
7488.	Corner to sec° 2, 3, 10 & 11.
	Land rolling valley soil 2nd rate.

July 12 1873

Township No 19 N

Chains	
	North between sec 33 & 34
	Va 15°10' E
40.00	Set post 3x3 in: x4 ft. 12 in deep. deposit charred stake raised mound of Earth 3 feet high from pits 12x24 in x 12 in deep for gr. sec. cor.
52.00	Leave Hills Enter bottom bears E & W.
80.00	Set post 3x3 in x 4 ft. 12 in deep. deposit charred stake raised mound of Earth 3 ft high from pits 12x24 in: x 12 in deep. for cor to secs 27. 28. 33 & 34.
	Land South 1/2 Helly 3rd rate N 1/2 Sandy bottom 2nd rate

Range No 51 W.

Chs	
	East on a random line between secs 27 & 34.
	Va 15°10' E
40.00	Set post for temporary gr. sec. cor.
79.24	Intersect Hos. line 18 Lks South of cor to secs 26. 27. 34 & 35. from which cor. I run.
	S 89°52' West on a true line between secs 27 & 34
	Va 15°10' E.
39.62.	Set Post 3x3 in x 4 feet. 12 in: deep deposit charred stake raised mound of Earth 3 feet high from pits 12x24 in: x 12 in deep for gr. sec. cor.
79.24	Corner to secs 27. 28. 33 & 34
	Land rolling sandy valley soil 2nd rate.

Township No 19 N

Chs	
	North between secs 27 & 28
	Va 15° 10' E
20.00	Old wagon road N E & S W.
40.00	Set post 3x3 in: x 4 ft 12 in: deep. deposit charred stake raised mound of Earth 3 ft high from pits 12x24 in x 12 in: deep for gr. sec. cor.
58.20	Pumpkinseed Creek 30 Lks wide course East.
69.00	Spur of high broken Hills bearing N. soon turns west
88.00	Set post 3x3 in: x 4 ft. 12 in: deep deposit charred stake raised mound of Earth 3 feet high from pits 12x24 in: x 12 in: deep for ~~gr to secs~~. 21. 22. 27 & 28
	Land mostly rolling valley soil 2nd rate

Range No 51 W

Chs	
	East on a random line between secs 22 & 27.
	Va 15° 10' E
8.00	Leave high point enter valley of Pumpkinseed Creek.
40.00	Set post for temporary gr. sec. cor.
79.48	Intersect N & S line 16 Lks South of cor to secs 22. 23. 26 & 27. from which cor. I run.
	S 89° 53' West on a true line between secs 22 & 27.
	Va 15° 10' E.
39.74	Set Sandstone 10x9.x7. marked 1/4 for gr sec cor. set 6 in: deep.
79.48	Corner to secs 21. 22. 27. & 28.
	Land mostly rolling valley soil 2nd rate.

Township No 19 N

Ch	
	North between secs 21 & 22. Va. 15° 10' E.
27.00	Leave High point of Bluff bears N.W. & S.E.
40.00	Set Limestone 10×9×5, marked 1/4, set 5 in: deep, for gr sec cor.
80.00	Set Limestone 14×9×5, 7 in deep, marked 3 on N. 3 on S. 3 on E & 3 on W. side for cor to secs 15.16.21 & 22.

Land high & rolling soil 3rd rate. Sandy

Range No 51 W.

Ch	
	East in a random line between secs 15 & 22. Va 15° 10' E.
40.00	Set post for temporary 1/4 sec. cor.
79.86	Intersect N & S. line 24 Lks N. of cor. to secs 14, 15, 22 & 23. from which cor. is run.
	N 89° 50' West on a true line between secs 15 & 22. Va 15° 10' E.
39.93	Set Limestone 12×9×5, 6 in: deep marked 1/4 for gr. sec. cor.
79.86	Corner to secs 15, 16, 21 & 22.

Land Sand Hills 3rd rate.

Township No 19 N Range No 51 W.

Chs	
	North between secs 15 & 16. Va 15° 10' E –
40.00	Set Limestone 12 x 10 x 6, – 6 in: dep. marked. 1/4 for gr. sec. cor.
82.00	Set Limestone 16 x 9 x 5, – 7 in: dep. marked. 2 on N. 4 on S 3 on E. and 3 on W. side for cor to secs 9, 10, 15, & 16.
	Land sand Hills Soil 3rd rate. –

Chs	
	East on a random line between secs 10 & 15. Va 15° 10' E –
40.00	Set post for temporary gr. sec. cor.
79.66	Intersect A. & S. line 32 Lks N. of cor to secs 10, 11, 14 & 15. from which cor. I run.
	N. 89° 46' West on a true line between secs 10 & 15. Va 15° 10' E.
39.83	Set Limestone 10 x 9 x 7, – 5 in: dep marked 1/4 for gr. sec. cor.
79.66	Cor to secs 9, 10, 15 & 16.
	Land rolling sand Hills Soil 3rd rate

Township No 19 N

Chs	
	North between secs 9 & 10
	Va 15° 10' E
40.00	Set post 3×3 in. × 4 feet, 12 in: deep deposit charred stake raised mound of Earth 3 ft high from pits 2× 24 in × 12 in deep for gr. sec. cor.
80.00	Set post 3×3 in: × 4 ft: 12 in: deep deposit charred stake raised mound of earth 3 feet high from pits 12×24 in. × 12 in: deep for cor to secs 3. 4. 9 & 10.
	Land Rolling sand Hills soil 3rd rate —

Range No 51 W.

Chs	
	East on a random line bet- secs 3 & 10.
	Va 15° 10' E.
40.00	Set post for temporary gr. sec. cor.
79.46	Intersect N. S. line 26 Lks A. of cor. to secs 2. 3. 10 & 11. from which cor. I run.
	N 89° 49' West on a true line between secs 3 & 10.
	Va 15° 10' E.
39.73	Set Limestone 12×9×6. — 6 in: deep marked 1/4 for gr sec cor.
79.46	Cor. to secs 3. 4. 9 & 10.
	Land Rolling Bottom
	Soil sandy 3 rdt —

Township No 19 N

Chs	
	North between secs 3 & 4 on random Line
	Va. 15°10' E
40.00	Set post for temporary gr. sec. cor.
74.90	Intersect North Boundary of Township 50 Lks East of cor to secs 3 & 4, from which cor I run.
	South 23' E. on a true line between secs 3 & 4.
	Va 15°10' E.
34.90	Set post 3 x 3 in: x 4 ft. 12 in: deep, deposit charred stake raised mound of Earth 3 ft. high from pits 12 x 24 in: x 12 in: deep. for gr. sec. cor.
74.90	Corner to secs 3, 4, 9 & 10.
	Land rolling Bottom Soil Sandy 2nd rate.
	July 13th 1873

Range No 51 W.

	North between secs 32 & 33.
	Va 15°10' E
39.00	Leave Bluffs and Enter Pumpkinseed valley. E & W.
40.00	Set post 3 x 3 in: x 4 ft. 12 in: deep, deposit charred stake raised mound of earth 3 ft. high from pits 12 x 24 in: x 12 in: deep for gr. sec. cor.
80.00	Set post 3 x 3 in: x 4 ft. 12 in: deep, deposit charred stake raised mound of earth 3 ft high from pits 12 x 24 in: x 12 in: deep for cor to secs 28, 29, 32 & 33.
	Land South 1/2 rolling 3rd rate N. 1/2 rolling valley 2nd rate.

Township No 19 N Range No 51 W.

Chs	
	East. between secs 28 & 33 on random line.
	Va 15°10' E
40.00	Set post for temporary gr sec cor
79.64	Intersect N & S. line 18 Lks south of cor to secs 27, 28, 33 & 34 from which cor. I run.
	S 89°52' West on a true line between secs 28 & 33.
	Va 15°10' E.
39.82	Set post 3 x 3 in: x 4 feet. 12 in deep - deposit charred stake raised mound of Earth 3 ft high from pits 12 x 24 in x 12 in deep, for gr. sec. cor.
79.64	Corner to secs 28, 29, 32 & 33.
	Land rolling valley soil 2nd rate.

Chs	
	North between secs 28 & 29.
	Va. 15°10' E —
10.00	Old wagon road N.W. & S.E.
40.00	Set post 3 x 3 in: x 4 ft 12 in: deep deposit charred stake raised mound of Earth 3 feet high from pits 12 x 24 in: x 12 in: deep for gr sec cor —
73.20	To Pumpkinseed Creek 30 Lks wide - E & N.
80.00	Set post 3 x 3 in: x 4 ft, 12 in: deep deposit charred stake raised mound of earth 3 ft high from pits 12 x 24 in: x 12 in: deep for cor to secs 20, 21, 28 & 29.
	Land rolling valley soil 2nd rate.

Township No 19 N

Chs	
	Eastern random line between sec° 21 & 28. Va. 15° 10' E
40.00	Set post for temporary 1/4 sec. cor.
65.00	Leave valley & ascend high point of Bluff. N & S.
79.28	Intersect N & S. line 28. Lks South of cor. to sec° 21. 22. 27. & 28. from which cor. I run.
	S 89° 48' West on a true line between sec° 21 & 28. Va 15° 10' E.
39.64	Set Limestone 12x9x7. – 6 in: deep marked 1/4 for gr. sec. cor.
79.28	Corner to sec° 20. 21. 28 & 29
	Land mostly rolling valley Soil 2nd rate —

Range No 5 W.

Chs	
	North between sec 20 & 21 Va 15° 10' E —
6.00	Drain bears N.E. & S.W.
21.00	Leave valley & ascend High point of Bluff.
40.00	Set post 3x3 in: x 4 ft: 12 in: deep. deposit charred stake raised mound of earth 3 ft high from pits 12 x 24 in: x 12 in: deep. for gr. sec. cor.
42.00	Leave High point enter Broken Hills
80.00	Set Limestone 16x14x3. – 8 in: deep ~~Marked~~ 3 on N. 3 on S. 4 on E and 2 on W. for cor to sec° 16. 17. 20 & 21.
	Land Broken Hills Soil 3d rate. —

Township No 19 N

Chains	
	East on a random line between sec° 16 & 21, Va 15° 10' E
6.50	Leave High broken Hills Enter Rolling ~~broken~~ Sand Hills N.W. & S.E.
40.00	Set post for temporary qr. sec. cor.
79.44	Intersect N.S. line 18 lks South of cor. to sec° 15, 16, 21 & 22, from which cor. I run, S 89° 52' West on a true line between sec° 16 & 21, Va 15° 10' E
39.72	Set Limestone 12 x 9 x 7, marked 1/4 sec. 6 in. deep. for qr sec cor.
79.44	To Corner to sec° 16, 17, 20 & 21

Land rolling ~~broken~~ Sand Hills to soil 3rd rate.

Range No 51 W.

Chs	
	North between sec° 16 & 17, Va 15° 10' E
2.00	Leave High broken Hills Enter Sand Hill bears S.E. & N.W.
7.20	Drain bears N.W.
40.00	Set Sandstone 17, 14 x 3, 8 in. deep marked 1/4 for qr sec cor.
80.00	Set Sandstone 14 x 13 x 4, 6 in. deep marked 2 on N. 4 on S. 4 on E and 2 on W side. for cor to sec° 8, 9, 16 & 17.

Land Sand Hills soil 3rd rate

Township No 19 N

Chs	
	East on a random line between secs 9 & 16. Va 15° 10' E —
40.00	Set post for temporary 1/4 sec. cor.
79.56	Intersect Hol. line 12 Lks South of cor to secs 9, 10, 15 & 16. from which cor. I run.
	S 89° 55' West on a true line between secs 9 & 16. Va 15° 10' E —
39.78	Set Limestone 12 x 8 x 4, 6 in: deep marked 1/4 for 1/4 sec. cor.
79.56	Corner to secs 8, 9, 16 & 17

Land Sand Hills
Soil 3rd rate

Range No 51 W.

Chs	
	North between secs 8 & 9. Va 15° 10' E
40.00	Set post 3 x 3 in: x 4 ft. 12 in: deep deposit charred stake raised mound of earth 3 ft high from pits 12 x 24 in: x 12 in: deep for qr. sec. cor.
80.00	Set post 3 x 3 in: x 4 ft. 12 in deep deposit charred stake raised mound of earth 3 ft High from pits 12 x 24 in x 12 in deep for cor to secs 4, 5, 8 & 9,

Land valley bottom
Soil sandy 2nd rate.

Township No 19 N

Chains	
	East on a random line between secs 4 & 9. Va 15° 10' E
40.00	Set post for temporary 1/4 sec cor.
79.58	Intersect N & S. line 20 Lks W. of cor. to secs 3, 4, 9 & 10. from which cor I run.
	N 89° 51' West on a true line bet. secs 4 & 9. Va 15° 11' E.
39.79	Set post 3 x 3 in. x 4 ft. 12 in. dep deposit charcoal state raised mound of Earth 3 ft high from pits 12 x 24 in. x 12 in. dep for qr sec cor.
79.58	Corner to secs 4, 5, 8, & 9.

Land rolling Bottom soil Sandy 2d rate.

Range No 51 W.

Chains	
	North on a random line between secs 4 & 5. Va 15° 10' E.
40.00	Set post for temporary 1/4 sec. cor.
74.20	Intersect North Boundary of Township 96. Lks East of cor to secs 4 & 5. from which cor I run.
	South 444' E on a true line between secs 4 & 5. Va 15° 10' E.
34.20	Set post 3 x 3 in. x 4 ft. 12 in. dep deposit charcoal state raised mound of Earth 3 ft high from pits 12 x 24 in. x 12 in. dep for qr. sec. cor.
74.20	Corner to secs 4, 5, & 9.

Land rolling Bottom soil 2nd rate Sandy

July 14, 1873

Township No 19 N.

Chs	
	North between secs 31 & 32 Va 15° 10' E
40.00	Set post 3x3 in x 4 ft. 12 in: deep. deposit charred stake raised mound of Earth 3 ft high from pits 12x2x in x 12 in: deep. for gr. sec. cor.
55.00	Leave Hills & Enter Pumpkin seed valley bears E & W.
80.00	Set post 3x3 in x 4 ft. 12 in: deep deposit charred stake raised mound of Earth 3 feet high with pits 12x2x x 12 in deep for cor to secs 29. 30. 31 & 32.
	South 55 chs Hilly 3rd rate balance rolling valley 2d rate

Range No 51 W.

Chs	
	East on a random line between secs 29 & 32. Va 15° 10' E.
40.00	Set post for temporary 1/4 sec cor.
79.92	Intersect N & S. line 54 Lks N. of cor to secs 28. 29. 32 & 33. from which cor. I ran.
	N. 89° 37. West on a true line between secs 29 & 32. Va 15° 10' E.
39.96	Set Sand stone 14x11x5. 7 in: deep marked 1/4 for gr. sec. cor.
79.92	Cor. cor to secs 29. 30. 31 & 32
	Land rolling valley soil sandy 2d rate

Township No 19 N

Chs	
	West on a random line between secs 30 & 31. Va 15° 10' E.
40.00	Set post for temporary 1/4 sec cor
41.00	Leave bottom & enter Hills A.W. 52
78.88	Intersect West Boundary of Township 36. Lts south of cor to secs 30 & 31, from which cor. I run.
	S 89° ~~45'~~ 44' East on a true line between secs 30 & 31. Va 15° 10' E.
38.88	Set post 3 x 3 in. x 4 ft, 12 in dep, deposit charred stake raised mound of Earth 2 ft high from pits 12 x 24 in. x 12 in. dep for g.c. sec. cor.
78.88	Corner to secs 29. 28. 31 & 32.
	Land. East side rolling Valley 2nd rate West side Hills 3rd rate.

Range No 5 W.

Chs	
	North between secs 29 & 30. Va 15° 10' E.
41.00	Set post 3 x 3 in. x 4 ft, 12 in. dep deposit charred stake raised mound of Earth 3 ft high from pits 12 x 24 in. x 12 in dep for g.c. sec. cor.
58.00	Old road bears N.E. & S.W.
80.00	Set post 3 x 3 in x 4 ft, 12 in; dep deposit charred stake raised mound of Earth 3 ft. high from pits 12 x 24 in. x 12 in. dep for g.c. to secs 19, 20, 29 & 30.
	Land rolling Valley soil 2nd rate

Township No 19 N

Chains	
	East on a random line between sec 28 & 29. Va 15° 10' E —
18.28	Pumpkinseed creek 30 Lks wide flows S.E.
31.00	Dane stream 30 Lks wide flows North.
40.00	Set post for temporary qr. sec. cor.
42.00	Dane stream 30 Lks wide flows S.E.
79.72	Intersect N. & S. line 37. Lks N. of cor to secs 20. 21. 28 & 29 from which Cor I ran.
	N. 89° 44' West on a true line between secs 20 & 29. Va 15° 10' E
39.86	Set post 3x3 in. x 4 ft. 12 in. deep. deposit a lared stake raised mound of earth 3 ft high from pits 12x24 in & 12 in deep for qr sec cor.
79.72	Cor. to secs 19. 20. 29 & 30.
	Land rolling Valley soil 2nd rate

Range No 51 W.

Chs	
	West on a random line between secs 19 & 30. Va 15° 10' E —
18.00	Dry bed of Lawrence Fork. bears N. about 2 chs N. of this point is a pool of good water.
40.00	Set Stone for temporary 1/4 sec. cor.
* 78.94	Intersect West Boundary of Township 54 Lks N. of Cor. to secs 19 & 30. from which Cor. I ran N 89° 27' East on a true line between secs 19 & 30 — Va 15° 10' E —
38.94	Set Sandstone 14x9x4. 7 in. deep. marked 1/4 for qr sec cor.
75.94	Cor. to secs 19. 29. 29 & 30.
* 66.00	Dry bed of Lawrence fork. N. N. & S.
75.00	Dry bed of Lawrence fork N. & S.
	Land rolling Valley soil sandy 2nd rate

Township No 19 N

Chains	
	North between secs 19 & 20. Va 15° 10' E.
16.00	Pumpkinseed Creek. 20 Lks wide. Ent W
20.00	Leave valley. Enter High broken Hills
40.00	Set post 3x8 in x 4 ft. 12 in: dug depression charred stake raised mound of Earth 3 ft high from pits 12x24 in: x 4 ft 12 in deep for gr sec cor in head of deep Canon —
80.00	Set Sandstone 14x6x3 - 7 in: dug marked 3 on N. 3 on S. 5 on E and 1 on W. side. for Cor to secs 17, 18, 19 & 20. in deep Canon —

Land rough & Broken
soil 3rd rate —

Range No 5 W.

Chs	
	East on a random line between secs 17 & 20. Va 15° 10' E —
2.00	Leave Canon Enter High broken Hills bears N & S.
40.00	Set post for temporary 1/4 sec. cor.
80.00	Intersect N & S. line to Lks South of cor to secs 16, 17, 20 & 21. from which cor. I run S 89° 34' West on a true line between secs 17 & 20. Va 15° 20' E.
40.00	Set Sandstone 16x13x4 - 7 in deep marked 1/4 for gr. sec. cor
80.00	Corner to secs 17, 18, 19 & 20.

Land High broken Hills
soil 3rd rate

July 15th 1873

Township No 19 N

Chs	
	West on a random line between secs 18 & 19. Va 15° 10' E.
3.20	Leave Canon Enter High Bluffs N & S
40.00	Set stone for temporary 1/4 sec. cor.
78.62	Intersect West Boundary of Township 49. Lks N. of cor to secs 18 & 19. from which cor I run.
	N 89° ~~20~~ 39' East on a true line between secs 18 & 19. Va 15° 10' E.
38.62	Set Sandstone 12. x 8. x 2 – 6 in: deep. for gr. sec. cor.
78.62	Corner to secs 17, 18, 19 & 20
	Land Hills soil 3rd rate.

Range No 51 W.

Chs	
	North between secs 17 & 18. Va. 15° 10' E.
40.00	Set Sandstone 18 x 13 x 10. 8 in: deep – marked 1/4 for 1/4 sec cor.
80.00	Set Sandstone 16 x 14 x 6. 8 in: deep marked 2 on N. 4 on S. 5 on E. and 1 on W. side for cor to secs 7. 8. 17. & 18.
	Land sand Hills soil 3rd rate.

Township No 19 N

Chs	
	East on a random line between sec° 8 & 17.
	Va 15° 10' E
40.00	Set stone for temporary 1/4 sec cor
79.84	Intersect No S. line 28 Lks south of cor to sec° 8, 9, 16 & 17, from which cor I run.
	S. 89° 48' West on a true line between sec° 8 & 17.
	Va 15° 10' E
39.92	Set post 3 x 3 in: x 4 ft, 12 in: deep deposit charred stake raised mound of Earth 3 ft high from pits 12 x 24 in x 12 in: deep for 1/4 sec. cor.
79.84	Corner to sec° 7, 8, 17 & 18.

Land sand Hills

Soil 3rd rate.

Range No 51 W.

Chs	
	West on a random line between sec° 7 & 18
	Va 15° 10' E.
40.00	Set Stone for temporary gr sec. cor.
78.08	Intersect West Boundary of Township 38, Lks North of cor to sec° 7 & 18, from which cor. I run
	N. 89° ~~44'~~ 43' East on a true line between sec° 7 & 18.
	Va 15° 10' E
38.08	Set Sand Stone 12 x 12 x 7. marked 1/4 for gr sec cor & set 6 in: deep
78.08	Corner to sec° 7, 8, 17, & 18.

Land sand Hills

Soil 3rd rate

Township No 19 N

Chs	
	North between secs 7 & 8. Va 15° 10' E
40.00	Set Sandstone 13x11x7.6 in. deep. marked 1/4 for 1/4 sec cor.
80.00	Set Sandstone 16x13x7.8 in deep. marked 1 on N. 5 on S. 5 on E and 1 on W. side for cor to secs 5, 6, 7 & 8.
	Land Land Hills
	Soil 2d rate,

Range No 51 W.

Chs	
	East on a random line between secs 5 & 8. Va 15° 10' E
40.00	Set post for temporary 1/4 sec cor.
79.64	Intersect N & S line 37.24 chs south of cor to secs 4, 5, 8 & 9 from which cor. I run, S 89° 44' West on a random line between secs 5 & 8. Va 15° 10' E
39.82	Set post 3x2 in. x 4 ft; 12 in. deep deposit charred stake raised mound of earth 2 ft high from pits 12x24 in. x 12 in deep for qr. sec cor.
79.64	Corner to secs 5, 6, 7 & 8.
	Land rolling & sandy
	Soil 2nd rate.

Township No 19 N

Chs	
	West on a random line between sec. 6 & 7. Va 15° 10' E.
40.00	Set post for temporary 1/4 sec cor.
78.82	Intersect West Boundary of Township 42 Lks N. of cor. to sec. 6 & 7, from which cor. I run.
	N 89° ~~43'~~ 42' East on a true line between sec. 6 & 7. Va 15° 10' E.
38.82	Set Sandstone 14 x 13 x 6. – 7 in. deep. for qr. sec. cor. marked 1/4
78.82	Corner to sec. 5. 6. 7 & 8.
	Land rolling Platte bottom soil sandy 2nd rate.

Range No 51 W.

Chs	
	North between sec. 5 & 6 on random line Va 15° 10' E.
40.00	Set post for temporary 1/4 sec cor
74.22	Intersect North Boundary of Township 36 Lks E. of cor to sec. 5 & 6, from which cor. I run.
	South 17' East on true line between sec. 5 & 6. Va 15° 10' E.
34.22	Set Sandstone 16 x 11 x 6. – 8 in. deep marked 1/4 for qr. sec. cor.
74.22	Corner to sec. 5. 6. 7 & 8.
	Land rolling Platte Bottom soil sandy 2nd rate

July 16. 1873

General Description

The Township is composed almost wholly of bottom Land. The south half bottom of the Pumpkinseed. The North half Platte Bottom composed entirely of sand.

In Sec 18, 19 & 20 & 21 is found the eastern end of that High range of Bluffs between the Pumpkinseed and Platte River Valleys

The Pumpkinseed in this Township forms a junction with the Lawrence fork in Sec 19.

List of Names

A List of the Names of the individuals employed to assist in surveying and subdivision of Township No 19 N. Range No 51 West of the 6th P.M. showing the respective capacities in which they acted.

John Sherman } Chainmen
Dan Thouvenal }
Abner S. Johnson Moundman
Frank Hebert Flagman

We do hereby certify that we assisted W. Jewett Sanger Deputy Surveyor in Surveying & Subdividing Township No 19 North of the base line Range No 51 West of 6th P.M. in Nebraska and that said Township has been in all respects to the best of our knowledge & belief well & faithfully surveyed and the boundary Monuments planted according to the instructions of the Surveyor General.

John Sherman Chainman
Dan Thouvenel Chainman
Abner Johnson Moundman
Frank Archer Flagman

Signed in my presence and sworn to by the above named persons before me the undersigned a Notary Public in & for County Nebra this day of 1873

Henry Roberts
Notary Public

I, W. Jewett Sanger Deputy Surveyor do solemnly swear that in pursuance of a joint contract wherein Samuel Chapman and W. Jewett Sanger are joint contractors with E. E. Cunningham United States Surveyor General for district of Nebraska & Iowa bearing date the 2 day of June 1873. I have well faithfully & truly in my own proper person and in strict conformity with the instructions furnished by the Surveyor General the Surveying Manual & the laws of the United States surveyed all those parts or portions of Township North of Base line & range West of 6th P.M. in Nebraska as are represented in the foregoing field Notes as having been surveyed under my direction and I do further solemnly swear that all the corners of said surveys have been established & perpetuated in strict conformity with the Surveying Manual and printed instructions and that the foregoing are the true and original field Notes of said Survey

W. Jewett Sanger
Deputy Surveyor

Signed in my presence & sworn to before me the undersigned a Notary Public in & for County Nebraska this day of 1873

Henry Roberts
Notary Public

Surveyor Generals Office
Plattsmouth 1873

The foregoing field Notes of the Survey & Subdivision of Township No. North of Baseline of Range No. West of 6th P.M. in Nebraska Executed by W. Jewett Sanger under Joint Contract No. 76 wherein Jason M. Chapman and W. Jewett Sanger Joint Contractors in the Month of August 1873 having been critically examined the Necessary Corrections & Explanations Made the said field Notes & Surveys they describe are hereby approved

Jun 2 1873

E. E. Cunningham
Surveyor General

Field Notes
of
The Survey & Subdivision
of

T 20 N., R 51 W

6 59	5 43	4 32	3 21	2 11	1
58	57	42	31	21	10
7 56	8 41	9 30	10 20	11 9	12
55	54	40	29	19	8
18 53	17 39	16 28	15 18	14 7	13
52	51	38	27	17	6
19 50	20 37	21 26	22 16	23 5	24
49	48	36	25	15	4
30 47	29 35	28 24	27 14	26 3	25
46	45	34	23	13	2
31 44	32 33	33 22	34 12	35 1	36

Surveyor Generals Office
Plattsmouth, 1873

Jun 2 1873

Surveyor General

Field Notes
of
The Survey & Subdivision
of
Township No. 20 N of Base Line
of
Range No. 51 W of 6th P.M.
in Nebraska

Survey
Commenced Aug 27 1877
Completed Sept 1st 1877

List of Names
and duties of assistants
Ed O Knight. Chainman
H E Breckenridge Chainmen
F S Gilmore Mountmen
Charles Schark do

To determine the proper adjustment of my compass for Subdividing this Township I commence at the cor to Towns 19 & 20 N. Ranges 49 & 50 West of 6th P.M. & run N on a blank line along the East boundary of Sec 36.

Va 14° 45' E

40.00 To a point 5 lks E of qr sec cor
80.00 To a " " 11 " " " cor to secs 25 & 36.

To retrace this line or run parallel thereto my compass must be adjusted to a Va of 14° 45' E

Township 20 N. R. 51 W.

chains	
	N bet'n Secs. 35 & 36
	Va 14° 45' E
40.00	Raise mound of earth 2 ft high from pits 18 x 24 x 12 in deep for qr. sec. cor
80.00	Raise mound of earth 3 ft high from pits 18 x 24 x 12 in deep drove a Cedar stake 2 x 2 in x 2 feet in S. E. pit for cor 25, 26, 35 & 36
	Land gently rolling soil 1st rate.

T. 20 N

chs	
	East on random line bet Secs. 25 & 36. Va 14° 45' E.
40.00	Set post for temporary gr. sec. cor
63.40	Black Hills road from Sidney to ford of Platte River N. W
80.00	Intersect E. boundary of Town at cor to Secs 25 & 36. from which cor. S. non
	West on true line bet Secs 25 & 36. Va 14° 45' E
40.00	Raise mound of earth 2 ft high from pits 18 x 24 x 12 in deep for gr. sec. cor
80.00	The cor to Secs. 25. 26. 35 & 36
	Land level prairie soil 1st rate

R. 51. W

chs	
	N between Secs. 25 & 26. Va 14° 45' E.
21.00	Road from Sidney to Black Hills N. W.
40.00	Raise mound of earth 2 ft high from pits 18 x 24 x 12 in deep for gr. sec. cor
80.00	Raise mound of earth 3 ft high from pits 18 x 24 x 12 in deep drive cedar post 2 x 2 in x 2 ft in S. E. pit for cor to Secs 23. 24. 25 & 26.
	Land level prairie soil 1st rate

T 20 N

chains	
	East on random line betn Secs. 24 & 25
	Va 14° 45' E
40.00	Set post for temporary 1/4 Sec cor
80.90	Intersect East Boundary of Township at post cor to Secs. 24 & 25 from which Cor Trees
	West on true line betn Secs. 24 & 25
	Va 14° 45 E
40.45	Raise mound of earth 2 ft high from pits 18 X 24 X 12 in deep for 1/4 Sec cor
80.90	Cor to Secs. 23. 24. 25 & 26
	Land level Soil 1st rate

R 51 W

	North between Secs. 23 & 24
	Va 14° 45' E
10.00	To S bank N Platte River where Raise mound of earth 2 ft high from pit 18 X 24 X 12 in deep for Meander cor to fract'l Secs 23 & 24
	chain across
40.00	Or sec cor falls in River
42.05	To N Bank Platte River where Raise Mound of earth 4 ft high from pit 30 X 30 X 16 in deep for M.C. to fract'l Secs. 23 & 24 and set cottonwood post 4 X 4 in X 4 ft in pit
47.05	to Slough of Platte River 1 chain wide
51.05	to Slough of Platte River 3 chains wide
80.00	Raise Mound of earth 3 ft high from pits 24 X 24 X 12 in deep and drove cedar post 3 X 3 in X 2 ft in S E pit for cor to Secs. 13. 14. 23 & 24
	Land level Soil 1st rate
	Timber on Islands or "Towheads"

T 20 N

chs	
	E on random line bet Secs 13 & 24
	Va 14° 45' E
38.00	Black hills road to ford N. of.
40.00	Set post for temporary gr. sec cor
41.00	Black Hills road to ford N of S
80.66	Intersect E boundary of Town 10 lks South of cor to Secs 13 & 24. from which cor I run
	S. 89° 56' W on true line betn Secs. 13 & 24
	Va 14° 45' E
40.33	Raise mound of earth 2 ft high from pits 18 x 24 x 12 in deep for grs sec cor
80.66	Cor to Secs. 13. 14. 23 & 24
	Land level Bottom 1st rate

R 51 W

chains	
	N between Secs. 13 & 14
	Va 14° 45' E
40.00	Raise mound of earth 2 ft high from pits 18 x 24 x 12 in deep for gr. Sec. cor.
50.00	Road to Platte River Bridge S.W.
63.50	" S.E.
80.00	Raise mound of earth 2 ft high from pits 18 x 24 x 12 in deep and drove Cedar post 3 x 3 in x 2 ft in S.E pit for cor to Secs. 11. 12 13 & 14
	Land level bottom soil 1st rate

T 20 N

chains	
	E on random line betn Secs. 12 & 13. Va 14°45' E
*	
15.00	Black hills road South
40.00	Set post for temporary 1/4 sec cor
80.70	Intersect E boundary of Town 10 links South of cor to Secs 12 & 13 from which cor Drn
	S. 89°56' W on true line betn Secs. 12 & 13 Va 14°45' E
40.35	Raised mound of earth 2ft high from pits 18 x 24 x 12 in deep for gr sec cor
80.70	Cor to Secs. 11. 12. 13 & 14 Land level soil 1st rate

R 51 W.

chains	
	N between Secs. 11 & 12 Va 14°45' E
40.00	Raise mound of earth 2ft high from pits 18 x 24 x 12 in deep for gr sec. cor.
52.00	Black hills road to ford S.S.E
80.00	Raise mound of earth 3ft high from pits 18 x 24 x 12 in deep drive cedar stake 3 x 3 in x 2ft in S. E pit for cor to Secs. 1. 2. 11 & 12 Land level prairie soil sandy 2nd rate.

chains

E on random line bet Secs.
1 & 12
Va 14° 45' E

40.00 Set post for temp 1/4 Sec
cor

80.00 Intersect E boundary of
Township at cor to Secs
1 & 12 from which cor
I run
West on true line bet Secs
1 & 12
Va 14° 45' E

40.05 Raise mound of earth 2 ft
high from pits 18 x 24 x 12
in deep for qr Sec. cor

80.10 Cor to Secs. 1. 2. 11 & 12
Surface gently rolling Va rate

✓

chains

North on true line betn Secs
1 & 2
Va 14° 45' E

40.00 Raise mound of earth 2 ft
high from pits 18 x 24 x 12
in deep for qr Sec cor

83.86 Intersect 5th Standard Parallel
7.06 chs E of 1/4 Sec. cor
on S. side of Sec. 31. T.
~~25~~ 21 N. Range 50 W. where
Raise mound of earth 3 ft high
from 3 pits 18 x 24 x 12 in
deep & drove cedar stake
2 x 2 in x 2 ft in S. pit for
closing corner to Secs. 1 & 2
T 20 N. R. 51 W.

Land level soil 2d rate

Aug 27 - 1877

✓

chs

N. bet Secs. 34 + 35
Va 14° 45' E

40.00 Raise mound of earth 2 ft high from pits 18 x 24 x 12 in deep for gr. sec. cor

80.00 Raise mound of earth 3 ft high from pits 18 x 24 x 12 in deep drive cedar stake 2 x 2 in x 2 ft in S.E. pit for cor to secs. 26. 27 34 + 35.

Land level soil 1st rate

chs

E on rand on line betn Secs. 26 + 35
Va 14° 45' E

40.00 Set post for temp gr. sec cor

45.20 Black hills Road N.W.

80.00 Intersect N. & S. line at cor to Secs. 25 + 36. from which cor I run
26 55
West on true line between secs 26 + 35
Va 14° 45' E

40.00 Raise mound of earth 2 ft high from pits 18 x 24 x 12 in deep for gr sec cors

80.00 The cor to Secs. 26. 27. 34 + 35
Land level 1st rate

T. 20 N. R. 51 W

chs	
	N betn Secs. 26 & 27
	Va 14°45' E
40.00	Raise mound of earth 2 ft high from pits 18 X 24 X 12 in deep for qr. sec cor
80.00	Raise mound of earth 3 ft high from pits 18 X 24 X 12 in deep drove cedar stake 2 X 2 in X 2 ft in S. E. pits for cor to Secs 22. 23. 26 & 27
	Land level prairie soil 1st rate

✓

T 20 N R 51 W

chs	
	East on random line betn Secs 23 & 26
	Va 14°45 E
40.00	Set post for temporary 1/4 Sec cor
80.30	Intersect N & S. line 10 lks South of cor to Secs. 23. 24. 25 & 26 from which cor Drove
	S. 89°56' W on true line betn Secs. 23 & 26.
	Va 14°45 E
40.15	Raise mound of earth 2 ft high from pits 18 X 24 X 12 in deep for qr Sec. cor
80.30	Cor to Secs. 22. 23. 26 & 27
	Land level Soil 1st rate

✓

T 20 N

chains	
	N betn Secs. 22 & 23
	Va. 14°45' E
10.80	to S. bank N Platte River 5 chs E of Blacksmith Shop. at Caint Clark where
	Raise mound of earth 3 ft high from pit 24 x 24 x 12 in deep for M.C. to fractl Secs. 22 & 23.
37.14	To Small Island E & W. a fort on Island about 5 chs W of line
38.98	Across Island
40.00	Gr. Corfalls in River cannot be established
40.74	N Bank of N Platte River Raise mound of earth 4 ft high from pits 24 x 24 x 12 in deep for M.C. to fractl Secs 22 & 23
52.74	Chas Moores Corrall offset West one chain thence North 4 chains, Store house & saloon 2 chs E of this point
56.74	offset back into line around Rauche & run North
80.00	Raise mound of earth 3 ft high from pits 18 x 24 x 12 in deep and Set a fine post 2 x 4 in x 3½ ft long in S.E. pit for corto Secs 14. 15. 22 & 23
	Land level Soil 1st rate

R 51 W

chains	
	E on random line bet Secs 14 & 23
	Va 14°45' E.
40.00	Set post for tempy qr sec. cor
80.05	Intersect N & S. line at corto Secs. 13. 14. 23 & 24 from which cor I run
	West on true line betn Secs 14 & 23
	Va 14°45' E.
40.02½	Raise mound of earth 2 ft high from pits 18 x 24 x 12 in deep for qr Sec. cor
80.05	Cor to Secs. ~~13. 14. 23 & 24~~ 14. 15. 22 & 23
	Land level Prairie Soil 1st rate.

chs.	
	N. between Secs. 14 & 15 Va 14° 45' E
40.00	Raise mound of earth 2 ft high from pits 18 x 24 x 12 in deep for qr. Sec. cors
80.00	Raise mound of earth 2 ft high from pits 18 x 24 x 12 in deep drive Cedar stake 3 x 3 in x 2 ft in S. E. pit for cor to Secs. 10. 11. 14 & 15.
	Land ~~rol~~ level prairie Soil 1st rate

	E on random line betn Secs 11 & 14 Va 14° 45' E.
* 39.00	Black hills road S. E. to bridge
40.00	Set post for temporary qr sec cor
79.30	Intersect N & S line 25 links South of cor to Secs. 11. 12 13 & 14 from which cor I am
	S 89° 49' W on true line betn Secs. 11 & 14 Va 14° 45' E
39.65	Raise mound of earth 2 ft high from pits 18 x 24 x 12 in deep for qr Sec. cors
79.30	Cor to Secs. 10. 11. 14 & 15 Land level soil 1st rate

Am

N bet Secs. 10 & 11
Va 14°24' E

40.00 Raise mound of earth 2ft high from pits 18X24X12 in deep for qr Sec. cor

53.00 N foot of low hill

57.00 " Top " " "

80.00 Raise mound of earth 3ft high from pits 18X24X12 in deep drove cedar post 3X3in X3ft in S. E pit for cor to Secs. 2. 3. 10 & 11
Land 1st qty 1st rate balance soil mixed with gravel 2d rate

chains

East on random line betn Secs. 2 & 11
Va 14°45' E

40.00 Set post for temporary qr sec cor

77.50 Blackhills road S.E.

79.92 Intersect N & S line 14 lks S. of cor to Secs. 1. 2. 11 & 12 from which cor S. run S. 89°54' W on true line betn Secs 2 & 11
Va 14°45' E

39.96 Raise mound of earth 2ft high from pits 18X24X12in deep for qr Sec cor

79.92 Cor to Secs. 2. 3. 10 & 11
Land gently rolling 2d rate

N on true line between Secs. 2 & 3. Va 14°45' E

40.00 Raise mound of earth 2ft high from pits 18X24X12in deep for qr. sec. cor

83.90 Intersect 5th standard parallel N. 7.15 chs E of 1/4 sec. cor on south side of sec 36 T. 21 N. R. 51 W.

3 Raise mound of earth 3ft high from pits 18X24X12in deep & drove cedar stake 2X2in X2ft in South pit for closing cor to Secs. 2 & 3. T. 20 N. R. 51 W.
Land gently rolling 1st rate
Aug. 28th 1877

chains	
	N betn Secs. 33 & 34
	Va 14° 45' E
40.00	Raise mound of earth 2ft high from pits 18 X 24 X 12in deep for qr sec. cor
80.00	Raise mound of earth 3ft high from pits 18 X 24 X 12 in deep drive Cedar stake 2 X 2in X 2ft in S. E. pit for a cor to Secs. 27. 28. 33 & 34
	Land level soil 1st rate

chs	
	E on random line betn Secs 27 & 34
	Va 14° 45' E.
40.00	Set post for temporary qr sec cor
79.12	Intersect N & S. line 22 lks S. of cor to Secs 26. 27. 34 & 35 from which cor I run S. 89° 51' W on true line betn Secs 27 & 34
	Va 14° 45' E
39.56	Raised mound of earth 2ft high from pits 18 X 24 X 12in deep for qr Sec. cor.
79.12	The cor. to Secs. 27. 28. 33 & 34
	Land rolling soil 2nd rate, sandy

chains	
	N bet Secs. 27 & 28
	Va 14° 45' E
40.00	Raise mound of earth 2 ft high from pits 18 x 24 x 12 in deep for gr sec cor
80.00	Raise mound of earth 2½ ft high from pits 18 x 24 x 12 in deep drove cedar stake 2 x 2 in x 2 ft in S.E pit for cor to secs 21. 22. 27 & 28.
	Land rolling prairie soil 1st rate.

✓

chains	
	E on random line bet Secs 22 & 27
	Va 14° 45' E
40.00	Set post for temporary gr. sec cor
75.00	Black Hills road N & S.
79.50	Intersect N & S. line at cor to secs. 22. 23. 26 & 27 from which cor I run
	West on true line bet Secs. 22 & 27
	Va 14° 45' E
39.75	Raise mound of earth 2 ft high from pits 18 x 24 x 12 in deep for gr sec. cor
79.50	Cor to secs 21. 22. 27 & 28.
	Land level soil 1st rate.

✓

chs	
	N betn Secs. 21 & 22 Va 14° 45' E
7.10	To S. bank of N. Platte River where Raise Mound of earth 3 ft high from pit 18 x 24 x 12 in dep & drive cedar stake 2 x 2 x 2 ft in pit for meander cor to fract Secs 21 & 22 The river being shallow 1 chain across
40.00	Qr Sec. cor falls in River cannot be established
60.00	N bank of N. Platte River & Raise mound of earth 2 ft high from one pit 18 x 24 x 12 in dep for Meander cor to fractional Secs. 21 & 22
65.00	Road E. & W.
80.00	Raise mound of earth 3 ft high from pits 18 x 24 x 12 in dep & drive Cedar stake 2 x 2 in x 2 ft in S.E. pit for cor to Secs. 15, 16, 21 & 22. Land level soil 1st rate

chains	
	E on random line betwn Secs 15 & 22 Va 14° 45' E
40.00	Set post for temporary qr sec cor
42.00	Road from Sidney to Black Hills N.W. & S.E.
72.00	Black hills road N & S.
80.00	Intersect N & S. line 21 links South of cor to Secs. 14, 15, 22 & 23 from which cor I run S. 89° 51' W on true line betwn Secs 15 & 22. Va 14° 45' E
40.00	Raise mound of earth 2 ft high from pits 18 x 24 x 12 in dep for qr. sec. cor
80.00	Cor to Secs. 15, 16, 21 & 22 Land level 1st rate.

chs	
	N bet Secs. 15 & 16 Va 14°45' E
40.00	Raise mound of earth 2ft high from pits 18 x 24 x 12 in deep for qr. sec. cor
80.00	Raise mound of earth 3ft high from pits 18 x 24 x 12 in deep drove cedar stake 2 x 2in x 2ft in S.E. pit for cor to Secs 9.10.15 & 16
	Landlord soil 1st rate

chs	
	East on random line bet Secs 10 & 15 Va 14°45' E
	Black hills road N & S.
44.00 63.00 80.	Set post for temporary qr. sec. cor Intersect N & S. line 15 links N of cor to Secs. 10. 11. 14 & 15 from which cor I run N. 89° 54' W on true line bet Secs. 10 & 15 Va 14°45' E
40.	Raise mound of earth 2ft high from pits 18 x 24 x 12in deep for qr. sec. cor
80.	Cor to Secs. 9. 10. 15 & 16 Land lord Bottom soil 1st rate

chains	
	N bet Secs. 9 & 10
	Va 14°45' E
40.00	Raise mound of earth 2 ft high from pits 18 x 24 x 12 in deep for gr sec. cor
80.00	Raise mound of earth 2 ft high from pits 18 x 24 x 12 in deep for cor & drove cedar stake 2 x 2 in x 2 ft in S. E pit for cor to Secs. 3. 4. 9 & 10
	Land level prairie soil 1st rate

chs	
	E on random line betn Secs 3 & 10
	Va 14°45' E
40.00	Set post for temporary gr sec cor
60.00	Black Hills road S & N.
* 80.00	Intersect N & S. line 15 lks N of cor to Secs. 2. 3. 10 & 11 from which cor I run N. 89°54' W on true line bet Secs. 3 & 10
	Va 14°45' E
40.	Raise mound of earth 2 ft high from pits 18 x 24 x 12 in deep for gr. Sec. cor
80	The cor to Secs. 3. 4. 9 & 10
	Land level Soil 1st rate.

T 20 N

chains	
	Non true line betn Secs. 3 & 4 Va 14° 45' E
40.00	Raise mound of earth 2 ft high from pits 18 x 24 x 12 in deep for gr. sec. cor.
83.45	Intersect 5th Standard Parallel N 7 chains E of gr. sec cor to sec 35 T. ~~25~~ 21 N. R 51 W where I set
	Raised mound of earth 3 ft high from 3 pits 18 x 24 x 12 in deep for closing corner to secs 3 & 4 T. 20 N. Range 51 W.
	Land gently rolling 1st rate August 29th 1877

✓

R 51 W

chs	
	N. betn Secs. 32 & 33 Va 14° 45' E
40.00	Raise mound of earth 2 ft high from pits 18 x 24 x 12 in deep for gr sec. cor
80.00	Raise mound of earth 3 ft high from pits 18 x 24 x 12 in deep drove Cedar stake 2 x 2 x 2 ft in S. E. pit for cor to Secs. 28. 29. 32 & 33
	Land rolling 2d rate.

✓

chains

E on random line bet Secs
28 & 33.
Va 14° 45' E

40.00 Set post for temp'y qr sec cor

66.00 Road N. E & S. W.

80.02 Intersect N & S. line 18 links
S of cor to Secs. 27. 28
33 & 34 from which cor
S 1mm

S. 89° 52' W on true line bet
Secs. 28 & 33
Va 14° 45' E

40.00 Raise mound of earth 2ft
high from pits 18 x 24
x 12in deep for qr sec cor

80.02 Cor to Secs. 28. 29. 32 & 33

Land rolling 2d rate

chs

N bet Secs. 28 & 29
Va 14° 45' E

40.00 Raise mound of earth 2ft
high from pits 18 x 24 x 12
in deep for qr sec cor.

80.00 Raise a mound of earth 2ft
high from pits 18 x 24 x 12
in deep and drive cedar
stake 2 x 2in x 2ft in S. E
pit for cor to Secs. 20. 21. 28 &
29.

Land rolling sandy 2d rate

chs

East on random line bet
Secs. 21 & 28
Va 14° 45' E

40.00 Set post for temp'y qr sec
cor.

79.88 Intersect N & S. line at cor
to secs. 21. 22. 27 & 28
from which cor I run
West on true line betn Secs
21 & 28.
Va 14° 45' E

39.94 Raise mound of earth 2 ft
high from pits 18 x 24
x 12 in deep for qr. sec
cor.

79.88 The cor to secs. 20. 21. 28 & 29
Land level 1st rate.

✓

chs

N. bet Secs. 20 & 21.
Va 14° 45' E

40.00 Raise mound of earth 2 ft
high from pits 18 x 24 x 12
in deep for qr. sec. cor.

46.00 S bank of N Platte River raise
mound of earth 2 ft high
from pit 24 x 24 x 12 in
deep for M. Cor to fract
Secs. 20 & 21. Cham across

50.62 To small Towhead 1 ch. wide

80.00 Cor to secs. 16. 17. 20 & 21 falls in
River cannot be permanently
established

Land bottom soil 1st rate

✓

chs	
	From the point in River for cor to Secs. 16.17.20 & 21. I run East on a random line bet Secs. 16 & 21. Va 14°45' E
7.25	N bank of N Platte River & set temporary M. C.
40.00	Set post for temporary qr sec cor.
80.02	Intersect N & S. line at cor to Secs. 15.16.21 & 22 from which cor I run
	W on true line betn Secs. 16 & 21 Va 14°45' E
40.01	Raise mound of earth 2 ft high from pits 18 x 24 x 12 in deep for qr. sec cor
72.77	Raise mound of earth 2 ft high from pit 18 x 24 x 12 in deep for Meander Point cor to fractional Secs. 16 & 21
80.02	Cor to Secs. 16.17.20 & 21
	Land level bottom soil 1st rate

chs	
	From point for cor to Secs 16.17.20 & 21 in river I run North betn Secs. 16 & 17 Va 14°45' E
4.00	N Bank of N Platte River & Raise mound of earth 2 ft high from pits 18 x 24 x 12 in deep for Meander cor to fractional Secs. 16 & 17
14.50	Road N W & S E.
40.00	Raise mound of earth 2 ft high from pits 18 x 24 x 12 in deep for qr sec. cor
80.00	Raise mound of earth 3 ft high from pits 18 x 24 x 12 in deep drive Cedar Post 2 x 2 in x 2 ft in S. E. pit for cor to Secs 8. 9. 16 & 17
	Land level bottom soil 1st rate

chains	
	E on random line bet Secs 9 & 16 Va 14° 45' E
40.00	Set post for temporary qr sec cor.
79.50	Intersect N & S. line 10 links S. of cor to Secs. 9. 10. 15 & 16 from which cor I run S 89° 36' W on true line bet Secs 9 & 16 Va 14° 45' E
39.75	Raise mound of earth 2 ft high from pits 18 X 24 X 12 in deep for qr. Sec. cor
79.50	The cor to Secs. 8. 9. 16 & 17 Land level bottom soil 1st rate

✓

chains	
	N. bet'n Secs. 8 & 9 Va 14° 45' E
40.00	Raise mound of earth 2 ft high from pits 18 X 24 X 12 in deep for qr. sec. cor
80.00	Raise mound of earth 3 ft high from pits 18 X 24 X 12 in deep drive cedar stake 2 X 2 in X 2 ft 1 in S. E pit for cor to Secs. 4. 5. 8 & 9 Land level soil 1st rate

✓

T 20 N

chains	
	E on random line betn Secs 4 & 9
	Va 14° 45' E
40.00	Set post for temporary qr sec cor
79.50	Intersect N & S. line at cor to Secs. 3. 4. 9 & 10 from which cor I run
	W on true line between Secs. 4 & 9
	Va 14° 45' E
39.75	Raise mound of earth 2 ft high from pits 18 x 24 x 12 in deep for qr. sec cor
79.50	Cor to Secs 4. 5. 8 & 9
	Land gently rolling 2d rate

✓

R 51 W

chs	
	North on true line between Secs 4 & 5
	Va 14° 45' E
40.00	Raise mound of earth 2 ft high from pits 18 x 24 x 12 in deep for qr sec. cor.
83.45	Intersect 5th Standard Parallel N. 7. 15 chs. E of qr sec cor on S. side of Sec. 34. T. 21 N R 51 W. where
	Raise mound of earth 3 ft high from 3 pits 18 x 24 x 12 in deep
	drove Cedar stake 2 x 2 in x 2 ft in S. pit for closing cor to Sec 4 & 5
	T. 20 N. R 51 W. August 30th 1877

✓

chains

N. bet Secs. 31 & 32

Va. 14° 45' E

40.00 Raise mound of earth 2 ft high from pits 18 x 24 x 12 in deep for qr sec. cor

80.00 Raise mound of earth 2 ft high from pits 18 x 24 x 12 in deep drive cedar stake 2 x 2 in x 2 ft in S. E pit for cor to Secs. 29. 30 31 & 32

1st 26 chs Bottom balance rolling 2d rate.

✓

ch.

E on random line bet secs. 29 & 32

Va 14° 45' E

40.00 Set post for temp qr sec cor

80.60 Intersect N & S. line of lots North of cor to Secs. 28. 29. 32 & 33 from which cor I run

N. 89° 56' W on true line betn Secs. 29 & 32

Va 14° 45' E

40.30 Raise mound of earth 2 ft high from pits 18 x 24 x 12 in deep for qr sec. cor

80.60 Cor to Secs. 29. 30. 31 & 32.

Land rolling 1st rate

✓

chs	
	West on random line bet Secs. 30 & 31. Va 14° 45' E
40.00	Set post for temporary qr sec. cor.
77.60	Intersect W boundary of Township 43 links S. of cor to Secs. 30 & 31. from which cor I run
	S. 89° 42' East on true line bet Secs. 30 & 31 Va 14° 45' E
307.60	Raise mound of earth 2 ft high from pits 18 x 24 x 12 in deep for qr sec. cor
707.60	Cont. Secs. 29. 30. 31 & 32 Land level 1st rate

chs	
	N. betn Secs. 29 & 30 Va 14° 45' E
40.00	Raise mound of earth 2 ft high from pits 18 x 24 x 12 in deep for qr. sec. cor
80.00	Raise mound of earth 3 ft high from pits 18 x 24 x 12 in deep and drove a pine post 2 x 2 in x 3 ft in S E pit for cor to Secs 19. 20. 29 & 30
	Land rolling 1st rate

chains	
	East on random line betn Secs. 20 & 29. Va 14° 45' E
40.00	Set post for temporary qr. sec cor
80.35	Intersect N & S. line 21 links N of cor to secs. 20. 21. 28 & 29 from which cor 0 mm N. 89° 51' W on true line bet Secs 20 & 29 Va 14° 45' E
40.17½	Raise mound of earth 2ft high from pits 18 x 24 x 12in deep for qr sec. cor
80.35	Cor to Secs. 19. 20. 29 & 30 Land rolling soil 1st rate

chs	
	W on random line bet Secs. 19 & 30. Va 14° 45' E
40.00	Set post for temporary qr sec cor.
70.10	Pond of water 3 chains wide
77.18	Intersect W boundary of Town 62 links N of cor to Secs 19 & 30 from which cor 0 mm N. 89° 33' E on true line bet Secs 19 & 30. Va 14° 45' E
37.18	Raise mound of earth 2ft high from pits 18 x 24 x 12in deep for qr. sec. cor
37.18	Cor to Secs. 19. 20. 29 & 30 Land rolling 1st rate

chs

N bet Secs 19 & 20.
Va 14° 45' E

30.00 Leave rolling venter level bottom
E & W.

40.00 Raise mound of earth 2 ft high
from pits 18 x 24 x 12 in deep
for qr. sec. cor.

80.00 Raise mound of earth 2½ ft
high from pits 18 x 24 x 12
in deep and drove Pine post
2 x 2 in x 24 ft in S. E pit
for cor to Secs. 17, 18, 19 & 20
Land level bottom 1st rate

✓

chains

Knowing that this line will
reach the River in less than
80 chains I run
East on true line bet Secs 17 & 20
Va 14° 45' E.

6.65 to S. bank of N. Platte River where
Raise mound of earth 2 ft
high from pit 24 x 24 x 12
in deep for Meander Cor to
fract'l Secs. 17 & 20
Surf. soil 1st rate.

✓

chs	
	W on random line betn Secs. 18 & 19. Va 14°45' E
40.00	Set post for temporary qr sec cor
76.83	Intersect W. boundary of Township 7 lks N of cor to Secs. 18 & 19 from which cor I run N. 89° 57' E on true line bet Secs. 18 & 19 Va 14°45' E
36.83	Raise mound of earth 2ft high from pits 18 x 24 x 12 in deep for qr sec. cor
76.83	Cor to secs 17. 18. 19 & 20 Land level soil 1st rate

chs	
	N bet Secs. 17 & 18 Va 14°45' E,
2.00	To S bank of N Platte River where
	Raise mound of earth 2ft high from pits 18 x 24 x 12 in deep for meander cor to fract. Secs. 17 & 18. Chain across
37.50	N. Bank of N Platte River where Raise mound of earth 2ft high from pits 18 x 24 x 12 in deep for Meander cor to fractional Secs 17 & 18
40.00	Raise mound of earth 2ft high from pits 18 x 24 x 12 in deep for qr sec. cor.
44.50	Road S. W
86.00	Raise mound of earth 3ft high from pits 18 x 24 x 12 deep drive cedar post 2 x 2 x 2ft in S. E pit for cor to Secs 17. 18. 19 & 20. Land Level soil 1st rate

chs	
	East on random line bet Secs 8 + 17
	Va 14° 45' E
40.00	Set post for temporary qr sec cor
80.30	Intersect N. + S. line at cor to Secs. 8. 9. 16 + 17 from which cor ~~d~~ nm
	West on true line betn Secs. 8 + 17
	Va 14° 45' E
40.15	Raise mound of earth 2ft high from pits 18 x 2x x 12in deep for qr sec cor
80.30	The Cor to Secs 7. 8. 17 + 18
	Land level Bottom soil 1st rate

chs	
	West on random line between Secs. 7 + 18.
	Va 14° 45' E
40.00	Set post for temporary qr sec cor
76.59	Intersect W Boundary of Township at cor to Secs 7 + 18 from which cor ~~d~~ nm
	East on true line betn Secs 7 + 18
	Va 14° 45' E
36.59	Raise mound of earth 2ft high from pits 18 x 2x x 12 in deep for qr. sec cor
76.59	Cor to Secs. 7. 8. 17 + 18
	Land level soil 1st rate

chs	
	N betn Secs. 7 & 8
	Va 14°45' E
4.00	Raise mound of earth 2ft high from pits 18 x 24 x 12 in deep for gr Sec. cor
8.00	Raise mound of earth 3ft high from pits 18 x 24 x 12 in deep drive Cedar stake 2 x 2in x 2ft in S.E. pit for cor to Secs. 5. 6. 7 & 8
	Land: level soil 1st rate

	E on random line betn
	Secs. 5 & 8
	Va 14°45' E
4.00	Set post for temp gr Sec cor
80.85	Intersect N & S. line 55 lks N of cor to Secs. 4. 5. 8 & 9 from which cor ~~S~~ mm
	N 89°36' W on true line betn
	Secs. 5 & 8
	Va 14°45' E
4.00	Raise mound of earth 2ft high from pits 18 x 24 x 12 in deep for gr Sec cor
80.85	Cor to Secs. 5. 6. 7 & 8
	Land gently rolling 2nd rate

T 20 N

chs	
	West on true line bet secs 6 & 7 (random)
	Va 14°45' E
40.00	Set post for tempy qr sec cor
77.00	Intersect W Bdry of Town 78 lks. N of cor to secs 6 & 7 from which cor I run
	N 89.26' E on true line bet Secs. 6 & 7
	Va 14°45' E
37.00	Raise mound of earth 2 ft high from pits 18 x 24 x 12 in deep for qr sec cor
77.00	Cor to secs. 5. 6. 7 & 8
	Land rolling 1st rate

R 51 W

chs	
	N on true line betn Secs. 5 & 6
	Va 14°45' E
40.00	Raise mound of earth 2 ft high from pits 18 x 24 x 12 in deep for qr sec cor
82.90	Intersect 5th Standard Parallel N. 6.43 chs E of qr sec cor on S. side of Sec. 33 T. 21 N Range 51 W where I
	Raise mound of earth 2 ft high from 3 pits 18 x 24 x 12 in deep & drove Cedar post 2 x 2 in x 2 ft in S. pit for closing cor to Secs. 5 & 6
	T 20 N R 51 W
	Land rolling soil 2d rate
	August 31st 1877

T 20 N

Meanders of the North Platte River in Town 20 North Range 51 West
Beginning at the M.C. on East boundary of Town Line Down the Right bank in fract. Sec 18

1	P. Course	Chains.
	N 82½ E	22.50
	S 46 E	30.00
	S 75 ~~44~~ E	25.50 ~~20.00~~ 2 To M.C. to fractional Sec 17 & 18
		thence in fract. Sec 17.
	S 72 ~~½~~ E	7.00 ~~9.00~~ 3 To M.C. to fractional Sec 17 & 20
3		thence in fract. Sec 20.
	S 44½ E	21.40
	S 59 E	23.00
	S 63½ E	29.00
	S 50 ~~44~~ E	8.00 ~~00~~ 4 To M.C. to fractional Sec 20 & 21
4		thence in fract. Sec 21
	S 62 E	45.00
	S 64½ E	24.30
	S 70½ ~~44~~ E	16.50 ~~10.00~~ 5 To M.C. to fractional Sec 21 & 22
5		thence in fract. Sec 22.
	N 8½ E	40.40 A. J. Clark's Store
		43.16 To Bridge N. 5° E 20 links

R 51 W

	P. Course	Chains
		44.40 Saloon
		45.40 Blacksmith Shop
		80.40 6 Meanders to fract. Sec 22 & 23
6		thence in fract. Sec 23.
	S 89½ E	80.00 7 To M.C. to fractional Sec 23 & 24
7		thence in fract. Sec 24.
	S 84½ E	49.00 To Black Hills Ford.
		80.50 8 To M.C. on East boundary in fractional Sec 24.
8		
		Up the left bank from M.C. on East boundary in fract. Sec. 24.
9		
	S 66 W	19.00
	S 73 W	9.00
	S 82 W	8.00
	S 68½ W	3.90
	N 46 W	8.40
	S 83½ W	7.00
	S 54½ W	8.40
	~~S~~ W	~~20.00~~ 21.00 10 To M.C. to fractional Sec 23 & 24
10		thence in fract. Sec 23.
	S 48½ W	8.00

Town 20 North Range 51 West

Courses	Chains	
N 73½ W	7.00	
S 86¼ W	10.00	
N 38 W	3.00	
N 79 W	8.00	
S 74 W	15.00	
S 84¼ W	8.00	
S 74¼ W	9.00	
S 87¾ W	8.00	
N ~~84~~ 85¼ W 85¼ 11	6.~~00~~ 00 11	To M.C. to fractional Sec 22 & thence in fract. Sec 22.
S 79 W	18.50	
N 67 W	9.10	
S 87½ W	22.60	
N 67 W	16.80	
N ~~72~~ 47 W 12	~~40.00~~ 21.00 12	To M.C. to fractional Sec 21, thence in fract. Sec 21.
N 77 W	45.30	
N 70 W 13	30.80 13	To M.C. to fract. Sec 16 & 21 thence in fract. Sec 16.
N 61 W 14	8.40 14	To M.C. to fractional Sec 16 & 17 thence in fract. Sec 17.
N 61 W	23.00	
N 58 W	30.00	
N ~~70~~ 77½ W 15	~~35.40~~ 34.50	To M.C. to fract. Sec 17 & 18 thence in fract. Sec 18.

Town 20 North Range 51 West

Courses	Chains	
15 N 89 W	3.40	
N 86 W	39.00	
N 82 W	14.60	
N ~~68¼~~ 62¾ W	~~24.00~~ 22.50	
~~N 31 W~~	~~2.00~~	To M.C. on West boundary in fractional Sec 18.
16.		~~August~~ Sept. 1st, 1877

Town 20 North Range 5 W

General Description

The Sw ¼ of Township. Gen'ly Rolling & Second Rate. the remainder River bottom land on the 1st Rate Soil adapted to agriculture. The Roads from Sidney to Blk Hills cross the Township N & S and the River on H. S. Clark's bridge in Sec. 22. Here the Stage Company Corrall &c a Store & other buildings named Camp Clark. The River runs from N. to E through the Centre of the Township.

List of Names

A list of the names of the individuals employed to assist in running, measuring and marking the lines and corners described in the foregoing field notes of T. 20 N of Base Line of Range No 51 W. of the 6th P.M. in Nebraska

Ca O Knight Chainmen
H E Breckenridge do
W. L. Gilmore Moundmen
Charley Schark do

We hereby certify that we assisted

N. S. Scott deputy Surveyor in Surveying and Subdividing Town 20 North of the Base Line of Range No 51 West of 6th P.M. in the State of Nebraska, and that said Township has been in all respects to the best of our knowledge and belief well and faithfully surveyed and the boundary monuments planted according to the instructions of the Surveyor General of dimensions character, construction & marking and in the manner as specifically described in the foregoing field notes

Geo. O. Knight
H. E. Breckinridge } Chainmen
W. L. Gilmore
Lewis Schark } Moundmen

Subscribed & sworn to by the above named persons before me a County Clerk in & for Cheyenne County

Neb. this 16 day of October 1877

C. K. Allen
by J. Clebourne
Deputy

I Nahum S Scott
deputy Surveyor do solemnly swear
that in pursuance of a joint contract
No. 106 wherein Alexander Schlegel,
M. B. Cutler, N. S. Scott & Wm Harden
are joint Contractors with John R. Clark
U. S. Surveyor General for the district of
Nebraska & Iowa, bearing date the 17 day
of July 1877. I have well, faithfully
and truly in my own proper person and
in strict conformity with the instructions
of the Surveyor General, the Surveying Manual
& laws of the United States Surveyed all
those parts or portions of Township 20
North of the Base Line of R 51 W of
the 6th P.M. in the State of Nebraska, as
are represented in the foregoing field
notes as having been surveyed under
my direction and I do further solemnly
swear that all the corners of said
Survey have been established and perpet-
uated in strict accordance with the
Surveying Manual, printed instruction
and special instructions of the Surveyor
General, of dimensions, character,
construction & marking and in
the manner as specifically
described in the foregoing field notes
that the foregoing are the true original field notes of such survey

Nahum S Scott
Deputy Surveyor

Subscribed in my presence & sworn
to before me a Notary Public in & for
Lancaster County this 1st day
of December 1877

J. F. Lansing
Notary Public
Lancaster Co. Neb.

Surveyor General's Office
Plattsmouth Neb. Dec 5th 1877

The foregoing field Notes of the Survey & Subdivision of Township No 20 North of Base Line, of Range No 51 West of the 6th P.M. in the State of Nebraska. Executed by Nahum S. Scott deputy Surveyor under Contract No 106 dated July 17th 1877 in the months of August & September 1877 have been critically Examined the necessary Corrections & Explanations made, the said field Notes and the surveys they describe are hereby approved

Jno R Clark
Surveyor General

General Land Office • Original Field Notes

Book Number

695

The images in this file are photographs of the notes of the original surveys of the State of Nebraska on file in the Office of the Nebraska State Surveyor located in Lincoln, Nebraska.

The original surveys in Nebraska began in the mid 1850's and were completed in the mid 1880's. The Nebraska office of the Surveyor General was closed June 30, 1886.