General Land Office • Original Field Notes

Book Number

703

The images in this file are photographs of the notes of the original surveys of the State of Nebraska on file in the Office of the Nebraska State Surveyor located in Lincoln, Nebraska.

The original surveys in Nebraska began in the mid 1850's and were completed in the mid 1880's. The Nebraska office of the Surveyor General was closed June 30, 1886.

2

T.25-28 N.
R. 52 W.
83
—

Wheat

Sketch Diagram
to
Town 25 N Range 52 W

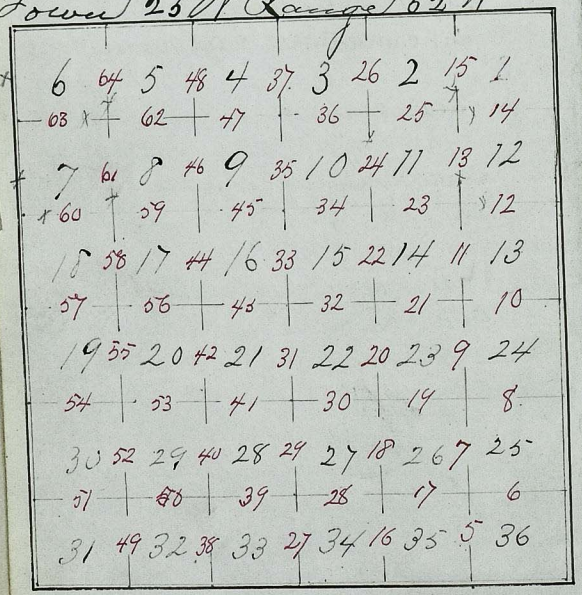

Township No 25 N of Range No 52 West

Field notes of the survey and subdivision of Township No 25 north of the base line of Range No 52 west of the Sixth Principal meridian in Nebraska executed by David V. Stephenson U.S. Deputy Surveyor under joint contract No 116 dated August 5th, 1880

Survey commenced November 13th 1880

Survey completed November 17th 1880

List of names of assistants:

Fred Hage	Chain man
W B Bruner	Chain man
D.O. Boylan	Mound man
James Carroll	Flag man

Township No 25 N

chs

Range No 52 W 6th Rm

chs The survey of this township was executed with a Surveyor's Transit manufactured by W & L E Gurley of Troy New York (no number found on compass)

Instrument thoroughly tested at Surveyor General's office before entering the field.

To find the proper adjustment of my Compass for the subdivision of this township I begin at the south east cor of the township and run north on a blank line along the east boundary of Sec. 36.

Va 15° 2

40.00 To the 1/4 Sec cor

80.00 To the cor to Secs 25 & 36

Therefore my compass was in proper adjustment.

Township No 25 N

Chs	
	In executing the survey of this township I first retrace the south boundary as per instructions.
	Beginning at the south east cor of town=ship No 25 N Range No 52 W I run North 89° 57' West along the south boundary of Sec 36
	Va 15° 2' E
40.00	To 1/4 Sec cor. a mound and pit in good condition
80.00	To cor Secs 35 & 36, cor a mound and pits with post in pit in good condition

Range No 52 W 6th PM

Chs	
	North 89° 57' West along the south boundary of Sec 35
	Va 15° 2' E
40.00	To 1/4 Sec cor a mound and pits in good condition
80.00	To cor Secs 34 & 35, cor a mound and pits with post in pit in good condition

---

	North 89° 57' West along the south boundary of Sec 34
	Va 15° 2' E
40.00	To 1/4 Sec cor a mound and pit in good condition
80.00	To cor Secs 33 & 34 cor a mound and pits, with post in pit in good condition.

Township No 25 N

Chs	
	North 89° 57' west along the south boundary of Sec 33
	Va 15° 2' E
40.00	To 1/4 Sec cor, a mound and pit in good condition
80.00	To Cor Secs 33 & 33 cor a mound and pits with post in pit in good condition
	North 89° 57' west along the south boundary of Sec 32
	Va 15° 2' E
40.00	To 1/4 Sec cor a mound and pits in good condition
80.00	To cor Secs 31 & 32 cor a mound and pits with post in pit in good condition

Range No 52 W 6th PM

Chs	
	North 89° 57' West along the South boundary of Sec 31
	Va 15° 2' E
40.00	To 1/4 Sec cor a mound and pits in good condition
80.00	To cor Townships No 25 north, Ranges No 52 & 53 W cor a mound and pits with post in pit in good condition.

Amended 12th 1880

Having now completed the Retracement of the exterior lines I now commence the Subdivision of the township

Township No 25 N

Chs	
	November 12th 1880 Instrument tested by observation of Polaris at its upper meridian passage. Instrument used Surveyor's Transit in good adjustment. Station cor to secs 35 & 36 on South boundary of Township No 25 N Range No 52 W Time 9.46 p.m. (civil time) Va obtained 15° 2' E
	Brass cor secs 35 & 36 on the south boundary of the township (cor a mound and pits with post in pit in good condition) I run
	South
	on a true line bet secs 35 & 36
	Va 15° 2' E
40.00	Built a mound of earth 2½ ft high from pits 18x24x12 in deep for 1/4 sec cor
67.00	Cross drain, course SE
80.00	Deposited charcoal, built a mound of earth 2½ ft high from pits 18x24x12 in deep Drove pine post 2x2 in 2 ft long in SE pit for cor to secs 25, 26, 35 & 36
	Land rolling
	Soil 1st rate

Range No 52 W 6th P.M.

Chs	
	East on a random line bet secs 25 & 36
	Va 15° 2' E
40.00	Set temporary 1/4 sec cor
80.10	Intersected east boundary of township at a point 7 lks north of cor to secs 25 & 36, (cor a mound and pits with post in pit in good condition) from which cor I run
	South 89° 57' west
	on a true line bet secs 25 & 36
	Va 15° 2' E
40.05	Built a mound of earth 2½ ft high from pits 18x24x12 in deep for 1/4 sec cor
80.10	Cor to secs 25, 26, 35 & 36
	Land rolling
	Soil 1st rate

Township No 25 N

Chs	
	North bet Secs 25 & 26
	Va 15° 2' E
40,00	Built a mound of earth 2½ ft high from pits 18x24x12 in deep for 1/4 Sec cor
80,00	Deposited charcoal, built a mound of earth 2½ ft high from pits 18x24x12 in deep. Drove pine post 3x3 in 2 ft long in SE pit for cor to Secs 23, 24, 25 & 26
	Land rolling
	Soil 1st rate

Range No 52 W 6th PM

Chs	
	East on a random line bet Secs 24 & 25
	Va 15° 2' E
40,00	Set temporary 1/4 Sec Cor
80,08	Intersected east boundary of township at a point 10 lks north of cor to Secs 24 & 25, (Cor a mound and pits, with post in pit in good condition) from which cor I run
	North 89° 56' west
	on a true line bet Secs 24 & 25,
	Va 15° 2' E
40,04	Built a mound of earth 2½ ft high from pits 18x24x12 in deep for 1/4 Sec cor
80,08	Cor to Secs 23, 24, 25 & 26
	Land rolling
	Soil 1st rate

Township No 25 N

Chs	
	North bet secs 23 & 24
	Va 15° 2' E
32.00	Enter bottom lands E & W
37.00	Snake Creek, 30 lks wide, runs E
40.00	Built a mound of earth 2½ ft high from pits 18x24x12 in deep for 1/4 sec cor
59.00	Leave bottom lands E & W
80.00	Deposited charcoal, built a mound of earth 2½ ft high from pits 18x24x12 in deep. Drove pine post 2x2 in 2 ft long in SE pit for cor to secs 13, 14, 23 & 24
	Land level and rolling
	Soil 1st rate

Range No 52 W 6th PM

Chs	
	East on a random line bet secs 13 & 24
	Va 15° 2 E
40.00	Set temporary 1/4 sec cor
80.00	Intersected east boundary of township at a point 21 lks north of cor to secs 13 & 24 (cor a mound and pits with post in pit in good condition) from which cor I run North 89° 51' West on a true line bet secs 13 & 24
	Va 15° 2' E
40.00	Built a mound of earth 2½ ft high from pits 18x24x12 in deep for 1/4 sec cor
80.00	Cor to secs 13, 14, 23 & 24
	Land rolling
	Soil 1st rate

Township No 25 N

Chs	
	North bet Secs 13 & 14
	Va 15° 2' E
40.00	Built a mound of earth 2½ ft high from pits 18x24x12 in deep for 1/4 sec cor
84.00	Deposited charcoal, built a mound of earth 2½ ft high from pits 18x24x12 in deep Drove pine post 2x2 in 2 ft long in S E pit for cor to Secs 11, 12, 13 & 14,
	Land rolling Soil 1st rate

Range No 52 W 6th PM

Chs	
	East on a random line bet Secs 12 & 13
	Va 15° 2' E
40.00	Set temporary 1/4 sec cor
79.94	Intersected east boundary of township at a point 20 lks north of cor to Secs 12 & 13, (Cor a mound and pits, with post in pit in good condition), from which cor I run
	North 89° 51' west on a true line bet Secs 12 & 13.
	Va 15° 2' E.
39.92	Built a mound of earth 2½ ft high from pits 18x24x12 in deep for 1/4 sec cor
79.94	Cor to Secs 11, 12, 13 & 14
	Land level Soil 1st rate

Township No 25 N

Chs	
	North bet secs 11 & 12
	Va 15° 2' E
40.00	Built a mound of earth 2½ ft high from pits 18×24×12 in deep for 1/4 Sec Cor
80.00	Deposited charcoal, built a mound of earth 2½ ft high from pits 18×24×12 in deep Drove pine post 2×2 in 2 ft long in S E pit for Cor to Secs 1, 2, 11 & 12.
	Land level
	Soil 1st rate

Range No 52 W 6th PM

Chs	
	East on a random line bet Secs 1 & 12
	Va 15° 2' E
40.00	Set temporary 1/4 Sec Cor
79.91	Intersected east boundary of township at a point 18 Chs north of cor to Secs 1 & 12, (Cor a mound and pits with post in pits in good condition) from which cor I run
	North 89° 52' West on a true line bet Secs 1 & 12
	Va 15° 2' E
39.95½	Built a mound of earth 2½ ft high from pits 18×24×12 in deep for 1/4 Sec Cor
79.91	Cor to Secs 1, 2, 11 & 12
	Land level
	Soil 1st rate

Township N°25 N

Chs	North on a random line bet Secs 1 & 2
	Va 15° 2' E
40.00	set temporary 1/4 Sec Cor
80.00	Intersected north boundary of township at a point 19 lks east of cor to Secs 1 & 2, (Cor a mound and pits, with post in pit, in good condition) from which cor I run North 8' East on a true line bet Secs 1 & 2,
	Va 15° 2' E
40.00	Built a mound of earth 2½ ft high from pits 18x24x12 in deep for 1/4 Sec cor
80.00	Cor to Secs 1, 2, 11 & 12
	Land level Soil 1st rate

Range N°52 W 6th PM

Chs	From cor Secs 34 & 35 on the north boundary of the township (Cor a mound and pits, with post in pit, in good condition) I run North on a true line bet Secs 34 & 35
	Va 15° 2' E
40.00	Built a mound of earth 2½ ft high from pits 18x24x12 in deep for 1/4 Sec cor
80.00	Deposited charcoal, built a mound of earth 2½ ft high from pits 18x24x12 in deep Drove pile post 2x2 in 2 ft long in SE pit for cor to Secs 26, 27, 34 & 35.
	Land level Soil 1st rate

Township No 23 N

Chs		East on a randum line bet Secs 26 & 35
		Va 15° 2' E
40	10,00	Cross drain, course SE
80	40,00	Set temporary 1/4 Sec cor
	79,97	Intersected No S line at a point 40 lks north of cor to Secs 25, 26, 35 & 36 from which cor I run
		North 89° 43' west on a true line bet Secs 26 & 35
		Va 15° 2' E
40	39,98½	Built a mound of earth 2½ ft high from pits 18×24×12 in deep for 1/4 Sec cor.
80	79,97	Cor to Secs 26, 27, 34 & 35
		Land rolling Soil 1st rate

Range No 52 W 6th PM

Chs		North bet Secs 26 & 27
		Va 15° 2' E
	40,00	Built a mound of earth 2½ ft high from pits 18×24×12 in deep for 1/4 Sec cor
	56,00	Cross drain, course SE
	80,00	Deposited charcoal, built a mound of earth 2½ ft high from pits 18×24×12 in deep Drove post 2×2 in 2 ft long in SE pit for cor to Secs 22, 23, 26 & 27.
		Land rolling Soil 1st rate

Township No 25 N

Chs	
	East on a random line bet secs 23 & 26
	Va 15° 2' E
40.00	Set temporary 1/4 sec cor
80.03	Intersected N & S line at a point 24 chs north of cor to secs 23, 24, 25 & 26 from which cor I run North 89° 50' West on a true line bet secs 23 & 26
	Va 15° 2' E
40.01½	Built a mound of earth 2½ ft high from pits 18x24x12 in deep for 1/4 sec cor.
80.03	Cor to secs 22, 23, 26 & 27
	Land rolling Soil 1st rate
	November 13th 1880

Range No 52 W 6th PM

Chs	
	North bet secs 22 & 23
	Va 15° 2' E
40.00	Built a mound of earth 2½ ft high from pits 18x24x12 in deep for 1/4 sec cor
41.00	Enter bottom trees E & W
62.00	Snake Creek 28 chs wide, runs S E
73.50	Leave bottom trees E & W
80.00	Deposited charcoal, built a mound of earth 2½ ft high from pits 18x24x12 in deep Drove pine post 2x2 in 2 ft long in S E pit for cor to secs 14, 15, 22 & 23
	Land rolling and level Soil 1st rate

Township No 25 N

Chs	
	East on a random line bet Secs 14 & 23
	Va 15° 2' E
40.00	Set temporary 1/4 Sec cor
80.20	Intersected No 5 line at a point 25 lks north of cor to Secs 13, 14, 23 & 24 from which cor I run North 89° 49' West on a true line bet Secs 14 & 23
	Va 15° 2' E
40.10	Built a mound of earth 2½ ft high from pits 18 x 24 x 12 in deep for 1/4 Sec cor
80.20	Cor to Secs 14, 15, 22 & 23,
	Land rolling Soil 1st rate

Range No 52 W 6th PM

Chs	
	North bet Secs 14 & 15
	Va 15° 2' E
40.00	Built a mound of earth 2½ ft high from pits 18 x 24 x 12 in deep for 1/4 Sec cor
80.00	Deposited charcoal, built a mound of earth 2½ ft high from pits 18 x 24 x 12 in deep Drove pine post 2 x 2 in 2 ft long in SE pit for cor to Secs 10, 11, 14 & 15
	Land level Soil 1st rate

Township No 25 N

Chs	
	East on a random line bet Secs 11 & 14
	Va 15° 2' E
40.00	Set temporary 1/4 Sec cor
80.17	Intersected N & S line at a point 16 lks north of cor to Secs 11, 12, 13 & 14, from which cor Iron
	North 89° 58' West
	on a true line bet Secs 11 & 14
	Va 15° 2' E
40.08½	Built a mound of earth 2½ ft high from pits 18×24×12 in deep for 1/4 Sec cor
80.17	Cor to Secs 10, 11, 14 & 15
	Land level
	Soil 1st rate

Range No 52 W 6th PM

Chs	
	North bet Secs 10 & 11
	Va 15° 2' E
40.00	Built a mound of earth 2½ ft high from pits 18×24×12 in deep for 1/4 Sec cor
80.00	Deposited charcoal, built a mound of earth 2½ ft high from pits 18×24×12 in deep Drove pine post 2×2 in 2 ft long in S E pit for cor to Secs 2, 3, 10 & 11
	Land level
	Soil 1st rate

Township No 25 N

Chs	
	East on a random line bet Secs 2 & 11
	Va 15° 2' E
40.00	Set temporary 1/4 Sec cor
80.23	Intersected N & S line at a point 21 lks north of cor to Secs 1, 2, 11 & 12 from which cor I run North 89° 51' West on a true line bet Secs 2 & 11
	Va 15° 2' E
40 11½	Built a mound of earth 2½ ft high from pits 18 x 24 x 12 in deep for 1/4 Sec cor
80.23	Cor to Secs 2, 3, 10 & 11
	Land level Soil 1st rate

Range No 52 W 6th PM.

Chs	
	North on a random line bet Secs 2 & 3
	Va 15° 2' E
40.00	Set temporary 1/4 Sec cor
79.94	Intersected north boundary of township at a point 12 lks west of cor to Secs 2 & 3, (cor a mound and pits, with post in pit, in good condition) from which cor I run South 5' West on a true line bet Secs 2 & 3
	Va 15° 2' E
39.94	Built a mound of earth 2½ ft high from pits 18 x 24 x 12 in deep for 1/4 Sec cor
79.94	Cor to Secs 2, 3, 10 & 11
	Land level Soil 1st rate

Township No 25 N

Chs	
	From cor Secs 33 & 34 on the Quit boundary of the township (cor a mound and pits with post in pit in good condition) I run north on a true line bet Secs 33 & 34
	Va 15° 3' E
40,00	Built a mound of earth 2½ ft high from pits 18 x 24 x 12 in deep for ¼ Sec cor
80,00	Deposited charcoal, built a mound of earth 2½ ft high from pits 18 x 24 x 12 in deep Drove pine post 2 x 2 in 2 ft long in S E pit for cor to Secs 27, 28, 33 & 34
	Land level Soil 1st rate

Range No 52 W 6th PM

Chs	
	East on a random line bet Secs 27 & 34
	Va 15° 3' E
40,00	Set temporary ¼ Sec cor
80,05	Intersected No S line at a point 14 lks north of cor to Secs 26, 27, 34 & 35, from which cor I run North 89° 54' West on a true line bet Secs 27 & 34
	Va 15° 3' E
40 02½	Built a mound of earth 2½ ft high from pits 18 x 24 x 12 in deep for ¼ Sec cor
80,05	Cor to Secs 27, 28, 33 & 34
	Land level Soil 1st rate

Township No 25 N

Chs	
	North bet Secs 27 & 28
	Va 15° 3' E
40,00	Built a mound of earth 2½ ft high from pits 18×24×12 in deep for ¼ Sec cor
66,00	Enter bottom. N Ears N E & W
80,00	Deposited charcoal, built a mound of earth 2½ ft high from pits 18×24×12 in deep Drove pine post 2×2 in 2 ft long in S E pit for cor to Secs 21, 22, 27 & 28
	Land rolling Soil 1st rate

Range No 52 W 6th P.M.

Chs	
	East on a random line bet Secs 22 & 27
	Va 15° 3' E
21,00	Leave bottom Ears S & S W
40,00	Set temporary ¼ Sec cor
79,85	Intersected N Slice at a point 28 lks north of cor to Secs 22, 23, 26 & 27, from which cor From North 89° 48' West on a true line bet Secs 22 & 27
	Va 15° 3' E
39,92½	Built a mound of earth 2½ ft high from pits 18×24×12 in deep for ¼ Sec cor
79,85	Cor to Secs 21, 22, 27 & 28
	Land rolling Soil 1st rate

Township No 25 N

Chs	
	North bet Secs 21 & 22
	Va 15° 3' E
3.00	Snake creek 30 lks wide, runs E
40.00	Built a mound of earth 2½ ft high from pits 18x24x12 in deep for 1/4 Sec cor
77.50	Leave bottom bears NE & SW
80.00	Deposited charcoal, built a mound of earth 2½ ft high from pits 18x24x12 in deep Drove pine post 2x2 in 2 ft long in S E pit for cor to Secs 15, 16, 21 & 22
	Land rolling and level Soil 1st rate

Range No 52 W 6th PM

Chs	
	East on a random line bet Secs 15 & 22
	Va 15° 3' E
13.00	Enter bottom bears N & S
40.00	Set temporary 1/4 Sec cor
52.00	~~Snake~~ creek 27 lks wide runs S E
72.00	Leave bottom bears NW & S E
79.87	Intersected N & S line at a point 20 lks north of cor to Secs 14, 15, 22 & 23 from which cor I run North 89° 51' West on a true line bet Secs 15 & 22
	Va 15° 3' E
39.93½	Built a mound of earth 2½ ft high from pits 18x24x12 in deep for 1/4 Sec cor
79.87	Cor to Secs 15, 16, 21 & 22
	Land rolling and level Soil 1st rate
	November 14th 1880

Township No 25 N

Chs	
	November 14th 1880, Cloudy, no observation taken North feet Secs 15 & 16 Va 15° 3' E
40,00	Built a mound of earth 2½ ft high from pits 18 x 24 x 12 in deep for 1/4 Sec cor
73,00	~~Small~~ creek at foot of bluffs, 30 lks wide runs S E
80,00	Deposited charcoal, built a mound of earth 2½ ft high from pits 18 x 24 x 12 in deep Drove pine post 2 x 2 in 2 ft long in S E pit for cor to Secs 9, 10, 15 & 16

Land rolling and level
Soil 1st rate

Range No 52 W 6th PM.

Chs	
	East on a random line bet Secs 10 & 15 Va 15° 3' E
11,00	Spring creek, 10 lks wide runs S
20,00	Leave bottom bears N & S E
40,00	Set temporary 1/4 Sec cor
79,87	Intersected W Sluice at a point 25 lks south of cor to Secs 10, 11, 14 & 15 from which Cor Trees South 89° 49' West on a true line bet Secs 10 & 15 Va 15° 3' E
39,93½	Built a mound of earth 2½ ft high from pits 18 x 24 x 12 in deep for 1/4 Sec cor
79,87	Cor to Secs 9, 10, 15 & 16

Land level and rolling
Soil 1st rate

Township No 25 N

Chs	North bet Secs 9 & 10
	Va 15° 3' E
18.00	Leave bottom bears E & W
34.00	Enter bottom bears NW & SE
39.00	Spring 5 chains east
40.00	Built a mound of earth 2½ ft high from pits 18×24×12 in deep for 1/4 Sec Cor
43.00	Spring creek, 5 lks wide, runs S E
80.00	Deposited charcoal, built a mound of earth 2½ ft high from pits 18×24×12 in deep Drove pine post 2×2 in 2 ft long in S E pit for cor to Secs 3, 4, 9 & 10
	Land level and rolling Soil 1st rate

Range No 52 W 6th PM

Chs	East on a random line bet Secs 3 & 10
	Va 15° 3' E
8.00	Leave bottom bears NW & SE
40.00	Set temporary 1/4 Sec cor
79.88	Intersected N & S line at a point 32 lks south of cor to Secs 2, 3, 10 & 11, from which cor I run South 89° 46' west on a true line bet Secs 3 & 10
	Va 15° 3' E
39.94	Built a mound of earth 2½ ft high from pits 18×24×12 in deep for 1/4 Sec cor
79.88	Cor to Secs 3, 4, 9 & 10
	Land level and rolling Soil 1st rate

Township No 20 N

Chs	
	North on a random line bet Secs 3 & 4
	Va 15° 3' E
7,00	Leave bottom bears NW & SE
40,00	Set temporary 1/4 Sec cor
79,73	Intersected north boundary of township at cor to Secs 3 & 4, (cor a mound and pits with post in pit in good condition) from which cor I run
	South
	on a true line bet Secs 3 & 4
	Va 15° 3' E
39,73	Built a mound of earth 2½ ft high from pits 18×24×12 in deep for 1/4 Sec Cor
79,73	Cor to Secs 3, 4, 9 & 10
	Land level and rolling
	Soil 1st rate

Range No 52 W 6th PM

Chs	
	Run on Secs 32 & 33 on the north boundary of township (cor a mound and pits with post in pit in good condition) I run
	North
	on a true line bet Secs 32 & 33
	Va 15° 3' E
40,00	Built a mound of earth 2½ ft high from pits 18×24×12 in deep for 1/4 Sec cor
80,00	Deposited charcoal, built a mound of earth 2½ ft high from pits 18×24×12 in deep Drove pine post 2×2 in 2 ft long in SE pit for cor to Secs 28, 29, 32 & 33
	Land level
	Soil 1st rate

Township No 25 N

Chs	East on a random line bet Secs 28 & 33
	Va 15° 3' E
40,00	Set temporary 1/4 Sec Cor
79,73	Intersected 1/4 S line at a point 24 lks north of cor to Secs 27, 28, 33 & 34 from which cor I run North 89° 49' West on a true line bet Secs 28 & 33
	Va 15° 3' E
39 86½	Built a mound of earth 2½ ft high from pits 18 x 24 x 12 in deep for 1/4 Sec cor
79,73	Cor to Secs 28, 29, 32 & 33
	Land level
	Soil 1st rate

Range No 52 W 6th PM

Chs	North bet Secs 28 & 29
	Va 15° 3' E
40,00	Built a mound of earth 2½ ft high from pits 18 x 24 x 12 in deep for 1/4 Sec cor.
80,00	Deposited charcoal, built a mound of earth 2½ ft high from pits 18 x 24 x 12 in deep Drove pine post 2 x 2 in 2 ft long in SE pit for cor to Secs 20, 21, 28 & 29
	Land level
	Soil 1st rate

Township No 25 N

Chs	
	East on a common line bet Secs 21 & 28
	Va 15° 3' E
1 31.00	Enter bottom lands N W & S E
3 40.00	Set temporary 1/4 Sec cor
4 79.78	Intersected N & S line at a point 18 lks north of cor to Secs 21, 22, 27 & 28, from which cor I run
	North 89° 52' West
	on a true line bet Secs 21 & 28
	Va 15° 3' E
39.89	Built a mound of earth 2½ ft high from pits 18 x 24 x 12 in deep for 1/4 Sec cor
79.78	Cor to Secs 20, 21, 28 & 29
	Land level and rolling
	Soil 1st rate

Range No 52 W 6th PM

Chs	
	North bet Secs 20 & 21
	Va 15° 3' E
25.00	Snake creek at foot of bluff 30 lks wide, runs S E
40.00	Built a mound of earth 2½ ft high from pits 18 x 24 x 12 in deep for 1/4 Sec cor
80.00	Deposited charcoal, built a mound of earth 2½ ft high from pits 18 x 24 x 12 in deep Drove pine post 2 x 2 in 2 ft long in S E pit for cor to Secs 16, 17, 20 & 21
	Land level and rolling
	Soil 1st rate

Township No 25 N

Chs	
	East on a random line bet Secs 16 & 21
	Va 15° 3' E
8,00	Leave bottom
40,00	Set temporary 1/4 Sec cor
79,85	Intersected N & S line at a point 22 lks north of cor to Secs 15, 16, 21 & 22 from which cor I run
	North 89° 51' West
	on a true line bet Secs 16 & 21
	Va 15° 3' E
39,92½	Built a mound of earth 2½ ft high from pits 18 x 24 x 12 in deep for 1/4 Sec cor
79,85	Ran to Secs 16, 17, 20 & 21
	Land level and rolling
	Soil 1st rate

Range No 52 W 6th PM

Chs	
	North bet Secs 16 & 17
	Va 15° 4' E
11,00	Leave bottom, trees N W & S E
40,00	Built a mound of earth 2½ ft high from pits 18 x 24 x 12 in deep for 1/4 Sec cor
80,00	Deposited charcoal, built a mound of earth 2½ ft high from pits 18 x 24 x 12 in deep Drove pine post 2 x 2 in & 4 ft long in S E pit for cor to Secs 8, 9, 16 & 17.
	Land level and rolling
	Soil 1st rate

Township No 25 N

Chs	
	East on a random line bet Secs 9 & 16
	Va 15° 4' E
40.00	Set temporary 1/4 Sec cor.
45.00	Enter bottom lands N W & S E
45.50	Snake creek, 25 lks wide, runs S E
79.88	Intersected N & S line at a point 10 lks north of cor to Secs 9, 10, 15 & 16 from which cor Iron
	North 89° 56' West on a true line bet Secs 9 & 16
	Va 15° 4' E
39.94	Built a mound of earth 2½ ft high from pits 18 x 24 x 12 in deep for 1/4 Sec cor
79.88	Cor to Secs 8, 9, 16 & 17
	Land level and rolling Soil 1st rate
	November 15th 1880

Range No 52 W 6th P.M.

Chs	
	November 15th 1880. Cloudy, no observation taken
	North bet Secs 8 & 9
	Va 15° 4' E
25.00	Enter bottom lands N W & S E
26.00	Creek 22 lks wide runs S E
40.00	Built a mound of earth 2½ ft high from pits 18 x 24 x 12 in deep for 1/4 Sec cor.
51.00	Leave bottom lands N W & S E
80.00	Deposited charcoal, built a mound of earth 2½ ft high from pits 18 x 24 x 12 in deep Drove pine post 2 x 2 in 2 ft long in S E pit for cor to Secs 4, 5, 8 & 9.
	Land level and rolling Soil 1st rate

Township No 25 N

Chs	
	East on a random line bet Secs 4 & 9
	Var 15° 4' E
40.00	Set temporary 1/4 Sec cor
42.00	Enter bottom lands N W & S E
56.00	Spring creek, 5 lks wide, runs S E
79.86	Intersected N & S line at a point 18 lks north of cor to Secs 3, 4, 9 & 10 from which cor I run North 89° 52 West on a true line bet Secs 4 & 9.
	Var 15° 4' E
39.93	Built a mound of earth 2½ ft high from pits 18 x 24 x 12 in deep for 1/4 Sec cor
79.86	Cor to Secs 4, 5, 8 & 9
	Land level Soil 1st rate

Range No 52 W 6th P.M.

Chs	
	North on a random line bet Secs 4 & 5
	Var 15° 4' E
40.00	Set temporary 1/4 Sec cor
79.45	Intersected north boundary of township at a point 14 lks east of cor to Secs 4 & 5. (Cor a mound and pits, with post in pit in good condition) from which cor I run South 6' East on a true line bet Secs 4 & 5
	Var 15° 4' E
39.45	Built a mound of earth 2½ ft high from pits 18 x 24 x 12 in deep for 1/4 Sec cor
79.45	Cor to Secs 4, 5, 8 & 9
	Land level Soil 1st rate

Township No 25 N

	Chs	From cor secs 31 & 32 on the north boundary of the township (cor a mound and pits, with post in pit in good condition) I run North on a true line bet Secs 31 & 32
1		Va 15° 4' E
3		
4	40.00	Built a mound of earth 2½ ft high from pits 18 x 24 x 12 in deep for 1/4 Sec cor
4	80.00	Deposited charcoal, built a mound of earth 2½ ft high from pits 18 x 24 x 12 in deep Drove pine post 2 x 2 in 2 ft long in S.E pit for cor to Secs 29, 30, 31 & 32
8		Land level Soil 1st rate

Range No 52 W 6th P.M.

	Chs	East on a random line bet Secs 29 & 32
		Va 15° 4' E
	40.00	Set temporary 1/4 Sec cor
	80.10	Intersected N & S line at a point 9 lks north of cor to Secs 28, 29, 32 & 33 from which cor I run North 89° 56' west on a true line bet Secs 29 & 32
		Va 15° 4' E
	40.05	Built a mound of earth 2½ ft high from pits 18 x 24 x 12 in deep for 1/4 Sec cor
	80.10	Cor to Secs 29, 30, 31 & 32
		Land level Soil 1st rate

Township No 25 N

Chs	
	West on a random line bet Secs 30 & 31
	Va 15° 4' E
40.00	Set temporary 1/4 Sec cor
80.74	Intersected west boundary of township at a point 7 lks south of cor to Secs 30 & 31, (on a mound and pits, with post in pit in good condition) from which cor I run South 89° 57' East on a true line bet Secs 30 & 31
	Va 15° 4' E
40.74	Built a mound of earth 2½ ft high from pits 18×24×12 in deep for 1/4 Sec cor
80.74	Cor to Secs 29, 30, 31 & 32.

Land level
Soil 1st rate

Range No 52 W 6th PM

Chs	
	North bet Secs 29 & 30
	Va 15° 4' E
40.00	Built a mound of earth 2½ ft high from pits 18×24×12 in deep for 1/4 Sec cor
80.00	Deposited charcoal, built a mound of earth 2½ ft high from pits 18×24×12 in deep Drove pine post 2×2 in 2 ft long in S. E. pit for cor to Secs 19, 20, 29 & 30

Land rolling
Soil 1st rate

Township No 25 N

Chs	
	East on a random line bet Secs 20 & 29
	Va 15° 4' E
21.00	Enter bottom lines N W & S E
40.00	Set temporary 1/4 Sec cor
62.00	Leave bottom lines S W & N E
80.18	Intersected N & S line at a point 14 lks north of cor to Secs 20, 21, 28 & 29. from which cor I run South 89° 54' west on a true line bet Secs 20 & 29
	Va 15° 4' E
40.09	Built a mound of earth 2½ ft high from pits 18 x 24 x 12 in deep for 1/4 Sec cor
80.18	leave to Secs 19, 20, 29 & 30
	Land rolling and level Soil 1st rate

Range No 52 W 6th PM

Chs	
	West on a random line bet Secs 19 & 30
	Va 15° 4' E
40.00	Set temporary 1/4 Sec cor
80.13	Intersected West boundary of township at a point 18 lks north of cor to Secs 19 & 30 (cor a mound and pits, with post in pit in good condition) from which cor I run South 89° 52' ~~West~~ East on a true line bet Secs 19 & 30
	Va 15° 4' E
40.13	Built a mound of earth 2½ ft high from pits 18 x 24 x 12 in deep for 1/4 Sec cor
80.13	leave to Secs 19, 20, 29 & 30
	Land level Soil 1st rate

Township No 25 N

Chs	North bet Secs 19 & 20
	Va 15° 4' E
16.00	Enter bottom. bears N W & S E
40.00	Built a mound of earth 2½ ft high from pits 18x24x12 in deep for 1/4 Sec cor
58.00	Leave bottom bears N E & S W
73.00	Enter bottom bears N W & S E
80.00	Deposited charcoal. built a mound of earth 2½ ft high from pits 18x24x12 in deep Drove pine post 2x2 in 2 ft long in S E pit for cor to Secs 17, 18, 19 & 20

Land rolling
Soil 1st rate

Range No 52 West 5th PM

Chs	East on a random line bet Secs 17 & 20
	Va 15° 4' E
40.00	Set temporary 1/4 Sec cor
58.00	Snake creek, 30 lks wide runs S E
80.04	Intersected N & S line at a point 18 lks north of cor to Secs 16, 17, 20 & 21, from which cor I run
	North 89° 52' west
	on a true line bet Secs 17 & 20
	Va 15° 4' E
40.02	Built a mound of earth 2½ ft high from pits 18x24x12 in deep for 1/4 Sec cor
80.04	Cor to Secs 17, 18, 19 & 20

Land level
Soil 1st rate

Township No 25 N

Chs	
	West on a random line bet Secs 18 & 19
	Va. 15° 4' E
16.00	Leave bottom trees N W & S E
40.00	Set temporary 1/4 Sec cor
81.63	Intersected west boundary of township at a point 13 lks south of cor to Secs 18 & 19 (cor a mound and pits, with post in pit in good condition) from which cor I run South 89° 54' East on a true line bet Secs 18 & 19
	Va 15° 4' E
41.63	Built a mound of earth 2½ ft high from pits 18x24x12 in deep for 1/4 Sec Cor
81.63	Cor to Secs 17, 18, 19 & 20
	Land rolling Soil 1st rate
	November 16th 1880

Range No 52 W 6th P.M.

Chs	
	November 16th 1880. Instrument tested by observation of Polaris at its upper meridian passage. Instrument used Surveyor's Transit in good adjustment. Station cor to Secs 17, 18, 19 & 20. Township No 25 N Range No 52 W 6th P.M. Time 9:30 p.m. (true time) Va obtained 15° 4' E North bet Secs 17 & 18
	Va 15° 4' E
40.00	Built a mound of earth 2½ ft high from pits 18x24x12 in deep for 1/4 Sec Cor.
43.00	Snake Creek 27 lks wide, runs S.E.
72.00	Leave bottom trees E & W
80.00	Deposited charcoal, built a mound of earth 2½ ft high from pits 18x24x12 in deep. Drove pine post 2x2 in 2 ft long in S E pit for cor to Secs 18, 17 & 17
	Land rolling Soil 1st rate

Township No. 25 N

Chs	
	East on a random line bet secs 8 & 17
	Va 15° 4' E
40.00	Set temporary 1/4 Sec cor.
80.09	Intersected N & S line at a point 35 lks north of cor to secs 8, 9, 16 & 17 from which cor I run.
	North 89° 45' west on a true line bet secs 8 & 17
	Va 15° 4' E
40.04½	Built a mound of earth 2½ ft high from pits 18x24x12 in deep for 1/4 Sec cor.
80.09	Cor to secs 7, 8, 17 & 18
	Land level Soil 1st rate

Range No. 52 W 6th P.M.

Chs	
	West on a random line bet secs 7 & 18
	Va 15° 4' E
39.00	Enter bottom lands N W & S E
40.00	Set temporary 1/4 Sec cor
41.00	Snake creek, 27 lks wide, runs S
58.00	Leave bottom lands N W & S E
82.10	Intersected west boundary of township at a point 28 lks south of cor to secs 7 & 18, (Cor a mound and pits, with post in pit, in good condition) from which cor I run South 89° 48' East on a true line bet secs 7 & 18
	Va 15° 4' E
42.10	Built a mound of earth 2½ ft high from pits 18x24x12 in deep for 1/4 Sec cor
82.10	Cor to secs 7, 8, 17 & 18
	Land rolling and bad Soil 1st rate

Township No 25 N

Chs.	North bet Secs 7 & 8
	Va 15° 4' E
40.00	Built a mound of earth 2½ ft from pits 18x24x12 in deep for 1/4 Sec cor.
80.00	Deposited charcoal, built a mound of earth 2½ ft high from pits 18x24x12 in deep Drove pine post 2x2 in 2 ft long in S E pit for cor to Secs 5. 6. 7 & 8.
	Land level Soil 1st rate

Range No 52 W 6th P.M.

Chs	East on a random line bet Secs 5 & 8
	Va 15° 4' E
27.00	Enter bottom trees N W & S E
30.00	Creek 19 lks wide runs S
39.00	Leave bottom trees N W & S
40.00	Set temporary 1/4 Sec cor
80.10	Intersected N & S line at a point 38 lks north of cor to Secs 4, 5, 8 & 9 from which cor I run North 89° 44' west on a true line bet Secs 5 & 8
	Va 15° 4' E
40.05	Built a mound of earth 2½ ft high from pits 18x24x12 in deep for 1/4 Sec cor.
80.10	Cor to Secs 5. 6. 7 & 8
	Land level and rocky Soil 1st rate

Township No 25 N

Chs	
	West on a random line bet Secs 6 & 7
	Va 15° 4' E
40.00	Set temporary 1/4 Sec cor
81.50	Intersected west boundary of township at a point 28 lks south of cor to Secs. 6 & 7. (cor a mound and pits with post in pit in good condition) from which cor I run
	South 89° 48' East
	on a true line bet Secs 6 & 7
	Va 15° 4' E
42.50	Built a mound of earth 2½ ft high from pits 18 x 24 x 12 in deep for 1/4 Sec cor
82.50	Cor to Secs 5, 6, 7 & 8.
	Land level
	Soil 1st rate

Range No 52 West 6th P.M.

Chs	
	North on a random line bet Secs 5 & 6
	Va 15° 4' E
32.00	Dry Creek 12 lks wide runs SE
39.00	Dry Creek 10 lks wide runs SE
40.00	Set temporary 1/4 Sec cor
79.63	Intersected north boundary of township at a point 7 lks East of cor to Secs 5 & 6. (cor a mound and pits, with post in pit in good condition) from which cor I run
	South 3' East
	on a true line bet Secs 5 & 6
	Va 15° 4' E
39.63	Built a mound of earth 2½ ft high from pits 18 x 24 x 12 in deep for 1/4 Sec cor
79.63	Cor to Secs 5, 6, 7 & 8.
	Land rolling
	Soil 1st rate.
	November 17th 1880.

General Description

The larger portion of this township is high prairie, well covered with grass. First class soil. The only water in township is Snake Creek with its branches running from North west to South east

List of Names

A list of the names of the individuals employed to assist in running, measuring or marking the lines and corners described in the foregoing field notes of Township No 25 north of the base line of Range No 52 west of the Sixth Principal meridian in Nebraska showing the respective capacities in which they acted.

Fred Hage	Chain man
W B Brewer	Chainman
D O Boylan	Mound man
James Carrol	Flag man

We hereby certify that we assisted David V Stephenson Deputy Surveyor in surveying and subdividing Township No 25 north of the base line of Range No 52 west of the 6th Principal meridian in Nebraska and that said township has been in all respects to the best of our knowledge and belief well and faithfully surveyed and the boundary monuments planted according to the instructions furnished by the Surveyor General of dimensions, character, construction and marking and in the manner as specially described in the foregoing field notes.

Fred Hage	Chain man
W B Brewer	Chain man
D O Boylan	Mound man
James Carroll	Flag man

Subscribed and sworn to before me this 30th day of Nov A.D. 1880

V. Brewer
Notary Public

I, David V Stephenson United States Deputy Surveyor do solemnly swear that I have in my own proper person and with the necessary assistants well, truly and faithfully executed the subdivision surveys of Township No 25 north of the base line of Range No 52 west of the 6th principal meridian in Nebraska under first contract with Geo I Smith United States Surveyor General for the district of Nebraska and Iowa bearing date August 5th 1880; that in making the said survey I have used only such instruments as were approved by the said Surveyor General exercising due care in the preservation of adjustments of the same: that in using the solar compass I have at no time projected established lines depending for the alignment upon the magnetic needle that I have in all respects complied with the laws of the United States governing public land surveys the surveying manual and such additional instructions as have been furnished

me by and through the said Surveyor General relating to the aforesaid survey, that I have thoroughly acquainted my assistants in the field with the nature of their duties under the laws and instructions above mentioned that to the best of my knowledge and belief all assistants so employed have diligently obeyed the aforesaid laws and instructions and that the annexed field notes are the original true and accurate returns of said survey.

David V Stephenson
Deputy Surveyor

Subscribed and sworn to before me this 18th day of January AD 1881

Geo D Smith
U S Surveyor Genl

Surveyor General's Office
Plattsmouth Neb. Feb. 28th 1881

The foregoing field notes of the survey & subdivision and retracement of boundaries of Township No 25 North of the Base Line, of Range No 52 West of the 6th Principal Meridian in Nebraska executed by David V Stephenson U. S. Deputy Surveyor under joint contract No 16 dated August 5th 1880, in the month of November 1880 having been critically examined the necessary corrections & explanations made, the said field notes & the surveys they describe are hereby approved.

Geo D Smith
Surveyor General

Index Diagram
to
Town 26 N. Range 52 W.

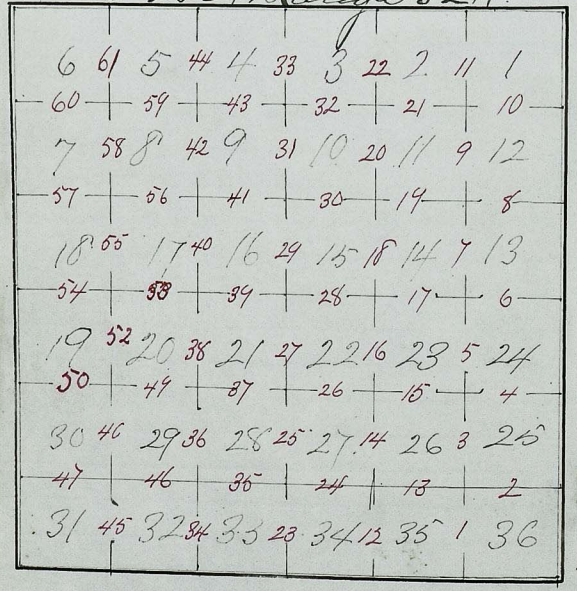

Field-Notes

of the

Survey and subdivision of Township No 26 North of the base line of Range No 52 W of 6th P. M. in the State of Nebraska Executed by David V. Stephenson U. S. Deputy Surveyor under joint contract No 116 dated August 5th 1880

Survey Commenced
November 18th 1880

Survey completed
November 22nd 1880

List of Names of Assistants

Fred Hayes	Chainman
W. B. Bunner.	Chainman
D. O. Boylan	Moundman
James Carroll	Flagman

Township No 26th N.

The survey of this Township was executed with a Surveyors Transit, Manufactured by W. & L. E. Gurley Troy N. Y. (no number to be found on the instrument) Instrument thoroughly tested, found to be in good adjustment and approved by the Surveyor General befor entering the field

Range No 52 W. 6th P. M.

To determine the proper adjustment of my compass for subdividing this Township I commence at the Cor to Townships No 25 & 26 N Ranges No 51 & 52 W. and run North along the east boundary of Secs 36

Va 15° 1' E

40.00 to 1/4 Sec Cor

80.00 to Cor to Secs 25 & 36

Therefore my Compass is in proper adjustment

Township No 26th N

chs	
	November 17th 1880 Instrument tested by obser-vation of Polaris at its upper meridian passage Instrument used Surveyor's Transit in good adjustment
	Station Cor to Secs 35 + 36 Township No 26 N Range No 52 W. time 9:26 P. M. Va obtained 15° 2' E
	From the Cor to Secs 35 + 36 on the South boundary of the township (Cor a mound and pits with post in pit in good condition) I run North bet Secs 35 + 36 Va 15° 2' E
40.00	Built mound of Earth 2½ ft high from pits 18 x 24 x 12 in deep for 1/4 Sec Cor
80.00	Deposited charcoal built mound of Earth 2½ ft high from pits 18 x 24 x 12 in deep drove Willow post 2 x 2 in 2 ft long in S.E. pit for Cor to Secs 25. 26. 35 + 36
	Land Rolling
	Soil 2nd Rate

Range No 52 W. 6th P. M.

chs	
	East on a random line bet Secs 25 + 36 Va 15° 2' E
40.00	Set temporary 1/4 Sec Cor
80.03	Intersected East boundary of the township at a point 26 lks south of the Cor to Secs 25 + 36 (Cor a mound and pits with post in pit in good condition) from which Cor. I run S. 89° 49' W on a true line bet Secs 25 + 36 Va 15° 2' E
40.01	Built mound of Earth 2½ ft high from pits 18 x 24 x 12 in deep for 1/4 Sec Cor
80.03	Cor to Secs 25. 26. 35 + 36
	Land Rolling
	Soil 2nd Rate

Township No 26 N

chs	
	North bet Secs 25 + 26 Va 15° 2' E
40.00	Built mound of Earth 2½ ft high from pits 18 x 24 x 12 in deep for 1/4 Sec Cor
80.00	Deposited charcoal built mound of Earth 2½ ft high from pits 18 x 24 x 12 in deep drove Willow post 2 x 2 in 2 ft long in S. E. pit for cor to Secs 23, 24, 25 + 26
	Land rolling Soil 1st and 2nd rate

Range No 52 W. 6th P. M

chs	
	East on a random line bet Secs 24 + 25 Va 15° 2' E
40.00	Set temporary 1/4 Sec Cor
79.91	Intersected East boundary of the township at a point 16 lks South of the Cor to Secs 24 + 25 Cor a mound and pits with post in pit in good Condition From which Cor I run S. 89° 56' W on a true line bet Secs 24 + 25 Va 15° 2' E
39.95	Built mound of Earth 2½ ft high from pits 18 x 24 x 12 in deep for 1/4 Sec Cor
79.91	Cor to Secs 23, 24, 25 + 26
	Land rolling Soil 1st and 2nd rate

Township No 26 N

chs	
	North bet Secs 23 & 24 Va 15° 2' E
40.00	Built mound of Earth 2½ ft high from pits 18 x 24 x 12 in deep for 1/4 Sec Cor
80.00	Deposited charcoal built mound of Earth 2½ ft high from pits 18 x 24 x 12 in deep drove Willow post 2 x 2 in 2 ft long in S. E pit for cor to Secs 13, 14, 23 & 24
	Land rolling Soil 2nd rate

Range No 52 W. 6th P.M.

chs	
	East on a random line bet Secs 13 & 24 Va 15° 2' E
40.00	Set temporary 1/4 Sec Cor
80.00	Intersected East boundary of the township at a point 18 lks north of the cor to Secs 13 & 24 (Cor a mound and pits with post in pit in good condition) From which cor I run N. 89° 52' W on a true line bet Secs 13 & 24 Va 15° 2' E
40.00	Built mound of Earth 2½ ft high from pits 18 x 24 x 12 in deep for 1/4 Sec Cor
80.00	Cor to Secs 13, 14, 23 & 24
	Land rolling Soil 2nd rate

Township No 26 N

chs	
	North bet Secs 13 + 14 Va 15° 2' E
40,00	Built mound of Earth 2½ ft high from pits 18 x 24 x 12 in deep for 1/4 Sec Cor
80,00	Deposited charcoal built mound of Eath 2½ ft high from pits 18 x 24 x 12 in deep drove Willow post 2 x 2 in 3 ft long in S. E pit for cor to Secs 11, 12, 13 + 14
	Land rolling Soil 1st + 2nd rate

Range No 52 W. 6th P. M.

chs	
	East on a random line bet Secs 12 + 13 Va 15° 2' E
40,00	Set temporary 1/4 Sec Cor
80,09	Intersected East boundary of the Township at a point 32 lks North of the Cor to Secs 12 + 13 (Cor a mound and pits with post in pit in good condition) from which Cor I run N. 89° 46' W on a true line bet Secs 12 + 13 Va 15° 2' E
40,04½	Built mound of Earth 2½ ft high from pits 18 x 24 x 12 in deep for 1/4 Sec Cor
80,09	Cor to Secs 11, 12, 13 + 14
	Land rolling Soil 1st and 2nd rate

Township No 26 N

chs	
	North bet Secs 11 & 12 Va 15° 2' E
40.00	Built mound of Earth 2½ ft high from pits 18×24×12 in deep for 1/4 Sec Cor
80.00	Deposited charcoal built mound of Earth 2½ ft high from pits 18×24×12 in deep drove Willow post 2×2 in 2 ft long in S E pit for Cor to Secs 1, 2, 11 & 12
	Land rolling Soil 2nd rate

Range No 52 W. 6th P. M.

chs	
	East on a random line bet Secs 1 & 12 Va 15° 2' E
40.00	Set temporary 1/4 Sec Cor
80.13	Intersected East boundary of the township at a point 14 lks North of the Cor to Secs 1 & 12 (Cor a mound and pits with post in pit in good condition) From which Cor I run N. 89° 54' W on a true line bet Secs 1 & 12 Va 15° 2' E
40.06½	Built mound of Earth 2½ ft high from pits 18×24×12 in deep for 1/4 Sec Cor
80.13	Cor to Secs 1, 2, 11 & 12
	Land rolling Soil 2nd rate

Township No 26 N

chs	
	North on a random line bet Secs 1 & 2 Va 15° 2' E
27,00	a drain 63 lks wide course N. E
40,00	Set temporary 1/4 Sec Cor
80,24	Intersected North boundary of the township at a point 17 lks west of the Cor to Secs 1 & 2 (Cor d mound and pits with post in pit in good condition) From which Cor I run S. 7' W on a true line bet Secs 1 & 2 Va 15° 2' E
40,24	Built mound of Earth 2 1/2 ft high from pits 18 x 24 x 12 in deep for 1/4 Sec Cor
80,24	Cor to Secs 1, 2, 11 & 12
	Land rolling Soil 2nd rate

Range No 52 W. 6th P. M.

chs	
	From the cors to Secs 34 & 35 on the South boundary of the township. (cor a mound and pits with post in pit in good condition) I run North bet Secs 34 & 35 Va 15° 2' E
40,00	Built mound of Earth 2 1/2 ft high from pits 18 x 24 x 12 in deep for 1/4 Sec Cor
80,00	Deposited charcoal built mound of Earth 2 1/2 ft high from pits 18 x 24 x 12 in deep drove Willow post 2 x 2 in 2 ft long in S. E. pit for Cor to Secs 26 & 27, 34 & 35
	Land rolling Soil 2nd rate

Township No 26 N

chs	
	East on a random line bet Secs 26 + 35 Va 15° 2' E
40.00	Set temporary 1/4 Sec Cor
79.83	Intersected N + S line at a point 21 lks south of the Cor to Secs 25, 26, 35 + 36 From which Cor I run S. 89° 51' W on a True line bet Secs 26 + 35 Va 15° 2' E
39.91½	Built mound of Earth 2½ ft high from pits 18 x 24 x 12 in deep for 1/4 Sec Cor
79.83	Cor to Secs 26, 27, 34 + 35
	Land rolling Soil 1st + 2nd rate
	Nov. 18th 1880

Range No 52 W 6th P. M

chs	
	North bet Secs 26 + 27 Va 15° 2' E
40.00	Built mound of Earth 2½ ft high from pits 18 x 24 x 12 in deep for 1/4 Sec Cor
80.00	Deposited Charcoal built mound of Earth 2½ ft high from pits 18 x 24 x in deep Drove Willow post 2 x 2 in 2 ft long in S. E. pit for Cor to Secs 22, 23, 26 + 27
	Land rolling Soil 1st and 2nd rate

Township No 26 N

chs	
	East on a random line bet Secs 23 + 26 Va 15° 2' E
40.00	Set temporary 1/4 Sec Cor
79.82	Intersected N + S line at a point 17 lks South of the Cor to Secs 23, 24, 25 + 26 From which Cor 8 mm S. 89° 53' W on a true line bet Secs 23 + 26 Va 15° 2' E
39.91	Built mound of Earth 2 1/2 ft high from pits 18 x 24 x 12 in deep for 1/4 Sec Cor
79.82	Cor to Secs 22, 23, 26 + 27
	Land rolling Soil 1st and 2nd rate

Range No 52 W. 6th P. M.

chs	
	North bet Secs 22 + 23 Va 15° 2' E
40.00	Built mound of Earth 2 1/2 ft high from pits 18 x 24 x 12 in deep for 1/4 Sec Cor
80.00	Deposited charcoal built mound of Earth 2 1/2 ft high from pits 18 x 24 x 12 in deep drove Willow post 2 x 2 in 2 ft long in S.E. pit for Cor to Secs 14, 15 22 + 23
	Land rolling Soil 2nd rate

Township No 26 N

chs	
	East on a random line bet Secs 14 & 23 Va 15° 2' E
40,00	Set temporary 1/4 Sec Cor
79,88	Intersected N & S line at a point 29 lks south of the Cor to Secs 13. 14. 23 & 24 From which Cor I run S. 89° 48' W on a true line bet Secs 14 & 23 Va 15° 2' E
39,94	Built mound of Earth 2 1/2 ft high from pits 18 x 24 x 12 in deep for 1/4 Sec Cor
79,88	Cor to Secs 14. 15. 22 & 23,
	Land rolling Soil 2nd rate

Range No 52 W 6th P. M

chs	
	North bet Secs 14 & 15 Va 15° 2' E
40,00	Built mound of Earth 2 1/2 ft high from pits 18 x 24 x 12 in deep for 1/4 Sec Cor
80,00	Deposited charcoal built mound of Earth 2 1/2 ft high from pits 18 x 24 x 12 in deep drove Willow post 2 x 2 in 2 ft long in S. E pit for Cor to Secs 10. 11. 14 & 15
	Land rolling Soil 2nd rate

Township No 26 N

chs	
	East on a random line bet Secs 11 + 14 Va 15° 2' E
40.00	Set temporary 1/4 Sec Cor
79.83	Intersected N + S line at a point 24 lks South of the Cor to Secs 11, 12, 13 + 14 From which Cor I sun S. 89° 50' W. on a true line bet Secs 11 + 14 Va 15° 2' E
39.91½	Built mound of Earth 2½ ft high from pits 18 x 24 x 12 in deep for 1/4 Sec Cor
79.83	Cor to Secs 10. 11. 14 + 15
	Land rolling Soil 2nd rate

Range No 52 W. 6th P. M.

chs	
	North bet Secs 10 + 11 Va 15° 2' E
40.00	Built mound of Earth 2½ ft high from pits 18 x 24 x 12 in deep for 1/4 Sec Cor
80.00	Deposited charcoal built mound of Earth 2½ ft high from pits 18 x 24 x 12 in deep Grove Willow post 2 x 2 in 2 ft long in S.E. pit for Cor to Secs 2, 3, 10 + 11
	Land rolling Soil 2nd rate

Township No 26 N

chs	
	East on a random line bet Secs 2 & 11 Va 15° 2' E
40.00	Set temporary 1/4 Sec Cor
80.04	Intersected N & S. line at Cor to Secs 1, 2, 11 & 12 From which Cor I run West on a true line bet Secs 2 & 11 Va 15° 2' E
40.02	Built mound of Earth 2½ ft high from pits 18 x 24 x 12 in deep for 1/4 Sec Cor
80.04	Cor to Secs 2, 3, 10 & 11
	Land rolling Soil 2nd rate

Range No 52 W. 6th P. M.

chs	
	North on a random line bet Secs 2 & 3 Va 15° 2' E
40.00	Set temporary 1/4 Sec Cor
48.00	a drain 57 lks wide course S.E
80.28	Intersected North boundary of the township at a point 21 lks west of the Cor to Secs 2 & 3 (Cor a mound and pits with post in pit in good condition) From which Cor I run S. 9' W on a true line bet Secs 2 & 3 Va 15° 2' E
40.28	Built mound of Earth 2½ ft high from pits 18 x 24 x 12 in deep for 1/4 Sec Cor
80.28	Cor to Secs 2, 3, 10 & 11 Land rolling Soil 2nd rate

Township No 26 N

chs	
	From the Cor to Secs 33 + 34 on the south boundary of the township (Cor a mound and pits with post in pit in good condition) I run North bet Sec 33 + 34 Va 15° 2' E
40,00	Built mound of Earth 2½ ft high from pits 18 x 24 x 12 in deep for 1/4 Sec Cor
80,00	Deposited charcoal built mound of Earth 2½ ft high from pits 18 x 24 x 12 in deep drove Willow post 2 x 2 in 2 ft long in S. E. pit for Cor to Secs 27, 28, 33 + 34
	Land rolling Soil 2nd rate

Range No 52 W. 6th P. M.

chs	
	East on a random line bet Secs 27 + 34 Va 15° 2' E
40,00	Set Temporary 1/4 Sec Cor
79,95	Intersected N + S. line at a point 22 lks South of the Cor to Secs 26, 27, 34 + 35 From which Cor I run S. 89° 51' W. on a true line bet Secs 27 + 34 Va 15° 2' E
39,97½	Built mound of Earth 2½ ft high from pits 18 x 24 x 12 in deep for 1/4 Sec Cor
79,95	Cor to Secs 27, 28, 33 + 34
	Land rolling Soil 2nd rate

Township No 26 N

chs	
	North bet Secs 27 + 28 Va 15° 2' E
40,00	Built mound of Earth 2½ ft high from pits 18 x 24 x 12 in deep for 1/4 Sec Cor
80,00	Deposited charcoal built mound of Earth 2½ ft high from pits 18 x 24 x 12 in deep drove Willow post 2 x 2 in 2 ft long in S. E. pit for Cor to Secs 21, 22, 27 + 28
	Land rolling Soil 1st and 2nd rate

Range No 52 W. 6th P. M.

chs	
	East on a random line bet Secs 22 + 27 Va 15° 2' E
40,00	Set temporary 1/4 Sec Cor
80,14	Intersected N + S. line at a point 16 lks North of the Cor to Secs 22, 23, 26 + 27 From which cor I run N. 89° 53' W on a true line bet Secs 22 + 27 Va 15° 2' E
40,07	Built mound of Earth 2½ ft high from pits 18 x 24 x 12 in deep for 1/4 Sec Cor
80,14	Cor to Secs 21, 22, 27 + 28 Land Rolling Soil 1st Rate

Nov 19th 1880

Weather being cloudy, No observation taken

Township No 26 N

chs	
	North bet Secs 21 & 22 Va 15° 2' E
40,00	Built mound of Earth 2½ ft high from pits 18 x 24 x 12 in deep for 1/4 Sec Cor
80.00	Deposited charcoal built mound of Earth 2½ ft high from pits 18 x 24 x 12 in deep drove Willow post 2 x 2 in 2 ft long in S. E pit for Cor to Secs 15, 16, 21 & 22
	Land rolling Soil 2nd rate

Range No 52 W. 6th P. M.

chs	
	East on a random line bet Secs 15 & 22 Va 15° 2' E
40,00	Set temporary 1/4 Sec Cor
80,06	Intersected N & S line at a point 14 lks north of the Cor to Secs 14, 15, 22 & 23 From which Cor I run N 89° 54' W on a true line bet Secs 15 & 22 Va 15° 2' E
40,03	Built mound of Earth 2½ ft high from pits 18 x 24 x 12 in deep for 1/4 Sec Cor
80,06	Cor to Secs 15, 16, 21 & 22
	Land rolling Soil 2nd rate

Township No 26 N

chs	
	North bet Secs 15 + 16 Va 15° 2' E
40,00	Built mound of Earth 2½ ft high from pits 18 x 24 x 12 in deep for 1/4 Sec Cor
80,00	Deposited charcoal built mound of Earth 2½ ft high from pits 18 x 24 x 12 in deep drove Willow post 2 x 2 in 2 ft long in S. E pit for Cor to Secs 9. 10 15 + 16
	Land rolling Soil 1st and 2nd rate

Range No 52 W. 6th P. M.

chs	
	East on a random line bet Secs 10 + 15 Va 15° 2' E
40.00	Set temporary 1/4 Sec Cor
80,05	Intersected N + S. line at a point 26 lks north of the Cor to Secs 10. 11. 14 + 15 From which Cor I run N. 89° 49' W. on a true line bet Secs 10 + 15 Va 15° 2' E
40,0~~2~~	Built mound of Earth 2½ ft high from pits 18 x 24 x 12 in deep for 1/4 Sec Cor
80,05	Cor to Secs 9. 10. 15 + 16
	Land rolling Soil 1st and 2nd rate

Township No 26 N.

chs	
	North bet Secs 9 + 10 Va 15° 2' E
40,00	Built mound of Earth 2½ ft high from pits 18 x 24 x 12 in deep for 1/4 Sec Cor
80,00	Deposited charcoal built mound of Earth 2½ ft high from pits 18 x 24 x 12 in deep drove Willow post 2 x 2 in 2 ft long in S. E pit for Cor to Secs 3. 4. 9 + 10
	Land rolling Soil 1st and 2nd rate

Range No 52 W. 6th P. M.

chs	
	East on a random line bet Secs 3 + 10 Va 15° 2' E
40,00	Set temporary 1/4 Sec Cor
79,91	Intersected N. S. line at a point 14 lks North of the cor to Secs 2, 3, 10 + 11 From which Cor I run N. 89° 54' W on a true line bet Secs 3 + 10, Va 15° 2' E
39,95	Built mound of Earth 2½ ft high from pits 18 x 24 x 12 in deep for 1/4 Sec Cor
79,91	Cor to Secs 3. 4. 9 + 10
	Land rolling Soil 3rd rate

Township No 26 N

chs	
	North on a random line bet Secs 3 & 4 Va 15° 2' E
40.00	Set temporary 1/4 Sec Cor
57.00	A drain 42 lks wide course S. E
80.14	Intersected north boundary of the township at a point 34 lks west of the Cor to Secs 3 & 4 (Cor a mound and pits with post in pit in good condition) From which Cor I run S. 15' W on a true line bet Secs 3 & 4 Va 15° 2' E
40.14	Built mound of Earth 2 1/2 ft high from pits 18 x 24 x 12 in deep for 1/4 Sec Cor
80.14	Cor to Secs 3. 4. 9 & 10 Land rolling Soil 2nd rate

Range No 52 W. 6th P. M.

chs	
	From the Cor to Secs 32 & 33 on the South boundary of the township (Cor a mound and pits with post in pit in good condition) I run north bet Secs 32 & 33 Va 15° 2' E
40.00	Built mound of Earth 2 1/2 ft high from pits 18 x 24 x 12 in deep for 1/4 Sec Cor
80.00	Deposited charcoal built mound of Earth 2 1/2 ft high from pits 18 x 24 x 12 in deep drove Willow post 2 x 2 in 2 ft long in S. E pit for Cor to Secs 28. 29. 32 & 33
	Land rolling Soil 2nd rate

Township No 26 N

chs	
	East on a random line bet Secs 28 & 33 Va 15° 2' E
40.00	Set temporary 1/4 Sec Cor
79.93	Intersected N & S line at a point 33 lks south of the Cor to Secs 27, 28, 33 & 34 From which cor I run S. 89° 46' W on a true line bet Secs 28 & 33 Va 15° 2' E
39.96½	Built mound of Earth 2½ ft high from pits 18 x 24 x 12 in deep for 1/4 Sec Cor
79.93	Cor to Secs 28, 29, 32 & 33
	Land rolling Soil 2nd rate

Range No 52 W. 6th P. M.

chs	
	North bet Secs 28 & 29 Va 15° 2' E
40.00	Built mound of Earth 2½ ft high from pits 18 x 24 x 12 in deep for 1/4 Sec Cor
80.00	Deposited charcoal built mound of Earth 2½ ft high from pits 18 x 24 x 12 in deep drove Willow post 2 x 2 in 2 ft long in S. E pit for Cor to Secs 20, 21, 28 & 29.
	Land rolling Soil 1st and 2nd rate

Township No 26 N

chs	
	East on a random line bet Secs 21 + 28 Va 15° 2' E
40.00	Set temporary 1/4 Sec Cor
79.90	Intersected N + S. line at a point 31 lks south of the Cor to Secs 21. 22. 27 + 28 From which Cor I run S. 89° 47' W on a true line bet Secs 21 + 28 Va 15° 2' E
39.95	Built mound of Earth 2½ ft high from pits 18 + 24 × 12 in deep for 1/4 Sec Cor
79.90	Cor to Secs 20. 21. 28 + 29.
	Land rolling Soil 1st + 2nd rate

Range No 52 W. 6th P. M

chs	
	North bet Secs 20 + 21 Va 15° 2' E
40.00	Built mound of Earth 2½ ft high from pits 18 × 24 × 12 in deep for 1/4 Sec Cor
80.00	Deposited charcoal built mound of Earth 2½ ft high from pits 18 × 24 × 12 in deep drove Willow post 2 × 2 in 2 ft long in S.E. pit for Cor to Secs 16. 17. 20 + 21.
	Land rolling Soil 1st rate

Township No 26 N

chs	
	East on a random line bet Secs 16 + 21 Va 15° 2' E
40.00	Set temporary 1/4 Sec Cor
79.86	Intersected N + S. line at a point 46 lks South of the Cor to Secs 15, 16, 21 + 22 From which Cor I run S. 89° 40' W on a true line bet Secs 16 + 21 Va 15° 2' E
39.93	Built mound of Earth 2½ ft high from pits 18 x 24 x 12 in deep for 1/4 Sec Cor
79.86	Cor to Secs 16, 17, 20 + 21 Land Rolling Soil 1st Rate Nov 20th 1880 Weather being cloudy no observation taken

Range No 52 W. 6th P. M

chs	
	North bet Secs 16 + 17 Va 15° 2' E
40.00	Built mound of Earth 2½ ft high from pits 18 x 24 x 12 in deep for 1/4 Sec Cor
80.00	Deposited charcoal built mound of Earth 2½ ft high from pits 18 x 24 x 12 in deep drove Willow post 2 x 2 in 2 ft long in S. E pit for Cor to Secs 8, 9, 16 + 17.
	Land rolling Soil 1st and 2nd rate

Township No 26 N

chs	
	East on a random line bet. Secs 9 + 16 Va 15° 2' E
40.00	Set temporary 1/4 Sec Cor
79.80	Intersected N + S. line at a point 21 lks south of the Cor to Secs 9, 10, 15 + 16 From which cor I run S. 89° 51' W on a true line bet Secs 9 + 16 Va 15° 2' E
39.90	Built mound of Earth 2 1/2 ft high from pits 18 x 24 x 12 in deep for 1/4 Sec Cor
79.80	Cor to Secs 8, 9, 16 + 17
	Land rolling Soil 1st and 2 rate

Range No 52 W. 6th P. M

chs	
	North bet Secs 8 + 9 Va 15° 2' E
40.00	Built mound of Earth 2 1/2 ft high from pits 18 x 24 x 12 in deep for 1/4 Sec Cor
80.00	Deposited charcoal built mound of Earth 2 1/2 ft high from pits 18 x 24 x 12 in deep drove Willow post 2 x 2 in 2 ft long in S.E. pit for Cor to Secs 4, 5, 8 + 9
	Land rolling Soil 1st and 2nd rate

Township No 26 N

	Chs	East on a random line bet Secs 4 + 9 Va 15°2' E
4	40,00	Set temporary 1/4 Sec Cor
7	79,84	Intersected N + S line at a point 30 lks south of the Cor to Secs 3. 4. 9 + 10 From which Cor I run S. 89°47' W on a true line bet Secs 4 + 9 Va 15°2' E
	39,92	Built mound of Earth 2 1/2 ft high from pits 18 x 24 x 12 in deep for 1/4 Sec Cor
79	79,84	Cor to Secs 4. 5. 8 + 9
		Land rolling Soil 2nd rate

Range No 52 W. 6th P. M.

Chs	North on a random line bet Secs 4 + 5 Va 15°2' E
40,00	Set temporary 1/4 Sec Cor
63,00	a drain 35 lks wide course S. E.
80,36	Intersected North boundary of the township at a point 26 lks west of the cor to Secs 4 + 5 (Cor a mound and pits with post in pit in good condition) From which cor I run S. 11' W on a true line bet Secs 4 + 5 Va 15°2' E
40,36	Built mound of Earth 2 1/2 ft high from pits 18 x 24 x 12 in deep for 1/4 Sec Cor
80,36	Cor to Secs 4. 5. 8 + 9 Land rolling Soil 2nd rate

Township No 26 N

	chs	From the cor to Secs 31 + 32 on the south boundary of the township (Cor a mound and pits with post in pit in good condition) I run north bet Secs 31 + 32 Va 15°2' E
	40.00	Built mound of Earth 2½ ft high from pits 18 x 24 x 12 in deep for 1/4 Sec Cor
	80.00	Deposited charcoal built mound of Earth 2½ ft high from pits 18 x 24 x 12 in deep drove Willow post 2 x 2 in 2 ft long in S.E. pit for Cor to Secs 29. 30. 31 + 32
		Land rolling Soil 2nd rate

Range No 52 W 6th P. M.

	chs	East on a random line bet Secs 29 + 32 Va 15°2' E
	40.00	Set temporary 1/4 Sec Cor
	80.10	Intersected N + S. line at a point 35 lks south of the Cor to Secs 28, 29, 32 + 33 From which Cor I run S. 89°45' W on a true line bet Secs 29 + 32 Va 15°2' E
	40.05	Built mound of Earth 2½ ft high from pits 18 x 24 x 12 in deep for 1/4 Sec Cor
	80.10	Cor to Secs 29. 30. 31 + 32
		Land rolling Soil 2nd rate

Township No 26 N

chs	
	West on a random line bet Secs 30 + 31 Va 15° 2' E
40	
40,00	Set temporary 1/4 Sec Cor
79	
82,40	Intersected West boundary of the Township at a point 2 3 chs North of the Cor to Secs 30 + 31 (Cor a mound and pits with post in pit in good condition) From which Cor I run N. 89° 50' E on a true line bet Secs 30 + 31 Va 15° 2' E
79	
42,40	Built mound of Earth 2 1/2 ft high from pits 18 x 24 x 12 in deep for 1/4 Sec Cor
82,40	Cor to Secs 29, 30, 31 + 32
	Land rolling Soil 2nd rate

Range No 52 W 6th P. M

chs	
	North bet Secs 29 + 30 Va 15° 2' E
40,00	Built mound of Earth 2 1/2 ft high from pits 18 x 24 x 12 in deep for 1/4 Sec Cor
80,00	Deposited charcoal built mound of Earth 2 1/2 ft high from pits 18 x 24 x 12 in deep drove Willow post 2 x 2 in 2 ft long in S.E. pit for Cor to Secs 19, 20, 29 + 30
	Land rolling Soil 2nd rate

Township No 26 N

	chs	
		East on a random line bet Secs 20 + 29 Va 15° 2' E
40.	40.00	Set temporary 1/4 Sec Cor
79.	80.19	Intersected N + S. line at a point 16 lks south of the Cor to Secs 20. 21. 28 + 29 From which Cor I run S. 89° 53' W on a true line bet Secs 20 + 29 Va 15° 2' E
39.9	40.09½	Built mound of Earth 2½ ft high from pits 18 x 24 x 12 in deep for 1/4 Sec Cor
79.8	80.19	Cor to Secs 19. 20. 29 + 30
		Land rolling Soil 1st and 2nd rate

Range No 52 W. 6th P. M.

chs	
	West on a random line bet Secs 19 + 30 Va 15° 2' E
40.00	Set temporary 1/4 Sec Cor
60.00	old road bears N + S. W
82.00	Intersected West boundary of the township at a point 13 lks north of the Cor to Secs 19 + 30 (Cor a mound and pits with post in pit in good condition) From which Cor I run N 89° 54' E on a true line bet Secs 19 + 30. Va 15° 2' E
42.00	Built mound of Earth 2½ ft high from pits 18 x 24 x 12 in deep for 1/4 Sec Cor
82.00	Cor to Secs 19. 20. 29 + 30. Land Rolling Soil 1st + 2nd Rate Nov 21st 1880.

Township No 26 N

chs	
	November 21st 1880. Instrument tested by observation of Polaris at its upper meridian passage Instrument used Surveyors Transit in good adjustment. Station Cor to Secs 19.20.29+30 Township No 26 N Range No 52 W. Time 9:10 P.M. (Civil time) Va obtained 15° 3' E Angle made with line last mer 0:1'

Range No 52 W. 6th P. M.

chs	
	North bet Secs 19+20 Va 15° 2' E
40.00	Built mound of Earth 2½ ft high from pits 18 x 24 x 12 in deep for 1/4 Sec
80.00	Deposited charcoal built mound of Earth 2½ ft high from pits 18 x 24 x 12 in deep drove Willow post 2 x 2 in 2 ft long in S.E pit for Cor to Secs 17.18.19+20
	Land rolling Soil 1st rate

Township No 26 N

chs	
	East on a random line bet Secs 17 + 20 Va 15° 2' E
40.00	Set temporary 1/4 Sec Cor
80.12	Intersected N + S line at a point 28 lks south of the Cor to Secs 16, 17, 20 + 21 From which Cor I run S. 89° 48' W on a true line bet Secs 17 + 20 Va 15° 2' E
40.06	Built mound of Earth 2 1/2 ft high from pits 18 x 24 x 12 in deep for 1/4 Sec Cor
80.12	Cor to Secs 17, 18, 19 + 20
	Land rolling Soil 1st rate

Range No 52 W. 6th P. M.

chs	
	West on a random line bet Secs 18 + 19 Va 15° 2' E
40.00	Set temporary 1/4 Sec Cor
52.00	Old road bears N + S.
81.86	Intersected ~~N + S line~~ West Boundary of Township at a point 18 lks North of the Cor to Secs to Secs 18 + 19 (Cor a mound and pits with post in pit in good condition) From which Cor I run N. 89° 52' E on a true line bet Secs 18 + 19 Va 15° 2' E
41.86	Built mound of Earth 2 1/2 ft high from pits 18 x 24 x 12 in deep for 1/4 Sec Cor
81.86	Cor to Secs 17, 18, 19 + 20 Land rolling Soil 1st and 2nd rate

Township No 26 N

chs	
	North bet Secs 17 + 18 Va 15°2' E
40.00	Built mound of Earth 2½ ft high from pits 18 x 24 x 12 in deep for 1/4 Sec Cor
80.00	Deposited charcoal built mound of Earth 2½ ft high from pits 18 x 24 x 12 in deep drove Willow post 2 x 2 in 2 ft long in S.E. pit for Cor to Secs 7. 8. 17 + 18
	Land rolling Soil 1st rate

Range No 52 W. 6th P. M.

chs	
	East on a random line bet Secs 8 + 17 Va 15°2' E
40.00	Set Temporary 1/4 Sec Cor
80.09	Intersected N + S line at a point 8 lks south of the Cor to Secs 8. 9. 16 + 17 From which Cor I run S. 89° 57' W on a true line bet Secs 8 + 17 Va 15°2' E
40.04½	Built mound of Earth 2½ ft high from pits 18 x 24 x 12 in deep for 1/4 Sec Cor
80.09	Cor to Secs 7. 8. 17 + 18
	Land rolling Soil 1st rate

Township No 26 N

chs	
	West on a random line bet Secs 7 + 18 Va 15° 2' E
40.00	Set Temporary 1/4 Cor
58.00	Old road bears N.E. + S
81.64	Intersected West boundary of the Township at a point 21 lks North of the Cor to Secs 7 + 18 (Cor a mound and pits with post in pit in good condition) From which cor I run N. 89° 51' E on a true line bet Secs 7 + 18 Va 15° 2' E
41.64	Built mound of Earth 2 1/2 ft high from pits 18 x 24 x 12 in deep for 1/4 Sec Cor
81.64	Cor to Secs 7. 8. 17 + 18 Land rolling Soil 1st and 2nd rate

Range No 52 W. 6th P. M

chs	
	North bet Secs 7 + 8 Va 15° 2' E
40.00	Built mound of Earth 2 1/2 ft high from pits 18 x 24 x 12 in deep for 1/4 Sec Cor
80.00	Deposited charcoal built mound of Earth 2 1/2 ft high from pits 18 x 24 x 12 in deep drove willow post 2 x 2 in 2 ft long in S.E pit for Cor to Secs 5. 6. 7 + 8 Land rolling Soil 1st rate

Township No 26 N

chs	
	East on a random line bet Secs 5 + 8 Va 15°2' E
40.00	Set temporary 1/4 Sec Cor
80.00	Intersected N + S line at a point 30 lks south of the Cor to Secs 4. 5. 8 + 9 From which Cor I run S. 89°47' W on a true line bet Secs 5 + 8 Va 15°2' E
40.00	Built mound of Earth 2½ ft high from pits 18 x 24 x 12 in deep for 1/4 Sec Cor
80.00	Cor to Secs 5. 6. 7 + 8
	Land rolling Soil 1st and 2nd rate

Range No 52 W. 6th P. M

chs	
	West on a random line bet Secs 6 + 7 Va 15°2' E
37.00	Old road bears N E + S W
40.00	Set temporary 1/4 Sec Cor
81.27	Intersected west boundary of the township at a point 57 lks north of the Cor to Secs 6 + 7 (Cor a mound and pits with post in pit in good condition) From which Cor I run N 89°44' E on a true line bet Secs 6 + 7 Va 15°2' E
41.27	Built mound of Earth 2½ ft high from pits 18 x 24 x 12 in deep for 1/4 Sec Cor
81.27	Cor to Secs 5. 6. 7 + 8 Land rolling Soil 1st and 2nd rate

Township No 26 N — Range No 52 W 6th P. M.

chs	
	North on a random line bet Secs 5 & 6 Va 15° 2' E
40.00	Set temporary 1/4 Sec Cor
80.24	Intersected North boundary of the township at a point 17.44 chs west of the Cor to Secs 5 & 6 (Cor a mound and pits with post in pit in good condition) From which Cor I run S 7' W on a true line bet Secs 5 & 6 Va 15° 2' E
40.24	Built mound of Earth 2 1/2 ft high from pits 1 8 x 24 x 12 in deep for 1/4 Sec Cor
80.24	Cor to Secs 5, 6, 7 & 8 Land Rolling Soil 1st Rate Nov. 22nd 1880

General Description

This Township is rolling prairie land with 1st and 2nd rate soil, covered with different kinds of grasses. The whole township is suitable for agriculture and grazing. No water or timber, but water can be obtained by boring

List of Names

A list of the names of the individuals employed to assist in running measuring or working the lines and corners described in the foregoing field notes of Township No. 26 North of the base line of Range No 52 West of the 6th Principal meridian in Nebraska, Showing the respective capacities in which they acted

Fred Haye	Chainman
W. B. Bruner	Chainman
D. O. Boylan	Moundman
James Carroll	Flagman

We hereby certify that we assisted David V. Stephenson Deputy Surveyor, in Surveying and subdividing Township No 26 North of the base line of Range No 52 west of the 6th Principal Meridian in Nebraska, and that said Township has been in all respects, to the best of our knowledge and belief, well and faithfully surveyed and the boundary monuments planted according to the instructions furnished by the Surveyor General of dimensions character construction and marking, and in the manner as specially described in the foregoing field notes

Fred Haye	Chainman
W B Bruner	Chainman
D O Boylan	Moundman
James Carroll	Flagman

Subscribed and sworn to before me this 30th day of [illegible] nov AD 1880

V. Stephenson
Notary Public

I David V. Stephenson United States Deputy Surveyor do solemly swear that I have in my own proper person and with the necessary assistants well truly and faithfully executed the subdivision Surveys of Township No 26 North of the base line of Range No 52 west of the 6th Principal Meridian in Nebraska, Under joint contract with George S. Smith United States Surveyor General for the district of Nebraska and Iowa, bearing date Aug. 5th 1880 that in making the said Survey I have used only such instruments as were approved by said Surveyor General exercising due care in the preservation of adjustments of the same that in using the Solar Compass I have at no time projected established lines depending for alignment

upon the magnetic needle; that I have in all respects complied with the laws of the United States governing public-land surveys, the surveying manual, and such additional instructions as have been furnished me by and through the said surveyor general, relating to the aforesaid survey; that I have thoroughly acquainted my assistants in the field with the nature of their duties under the laws and instructions above mentioned; that to the best of my knowledge and belief all assistants so employed have likewise obeyed the aforesaid laws and instructions and that the annexed field notes are the origonal, true, and correct returns of the said survey

David V Stephenson
Dept Surveyor

Subscribed and sworn to before me this 18th day of January 1881

Geo S Smith
U S Surveyor Genl.

Surveyor Generals Office
Plattsmouth Nebr Feb. 28th 1881

The foregoing field notes of the Survey and Subdivision of Township No. 26 North of base line of Range No. 52 West of the 6th P.M. in Nebraska, Executed by David V. Stephenson Deputy Surveyor under joint Contract No. 116 dated Aug 5th 1880 in the Month of Nov. 1880 having been critically examined the necessary corrections and explanations made, the said field notes and the surveys they describe are hereby approved

Geo S Smith
Surveyor General

Index Diagram
Town 27 N Range 52 W.

6	60	5	44	4	33	3	22	2	11	1
	59		58		43		32		21	10
7	57	8	42	9	31	10	20	11	9	12
	56		55		41		30		19	8
18	54	17	40	16	29	15	18	14	7	13
	53		52		39		28		17	6
19	51	20	38	21	27	22	16	23	5	24
	50		49		37		26		15	4
30	48	29	36	28	25	27	14	26	3	25
	47		46		35		24		13	2
31	45	32	34	33	23	34	12	35	1	36

Field-Notes

of

The survey and subdivision of Township No 27 N Range No 52 W of the 6th Principal Meridian in Nebraska Executed by S. C. McElroy U. S. Deputy Surveyor under joint contract No 116 Dated August 5th 1880

Survey commenced Nov. 21st 1880

Completed Nov 27th 1880.

List of Names of Assistants

E. J. Combs Chainman
H. O. Bailey Chainman
O. J. Lamberton Moundsman
Charles Harrison Flagman

Township No 27 N

chs The survey of this Township was Executed with a Burts Solar Compass. Manufactured by W & S. E. Gurley Troy N.Y (no number to be found on the instrument) Instrument thoroughly tested found to be in good adjustment and approved by the Surveyor General before entering the field

Nov 20th 1880
Weather being cloudy no observation taken

Range No 52 W 6th P. M

chs To determine the proper adjustment of My Compass for subdividing this Township I commence at the South East Cor of Sec 36 Township No 27 N. Range No 52 W. and run North along the east boundary of Sec 36
Va 15° 2' E

40.00 To 1/4 Sec Cor

80.00 To the Cor to Secs 25 + 36

Township No 27 N

chs	
	From the Cor to Secs 35 + 36 on the South boundry of the Township (Cor a mound and pits with post in pit in good condition) I run North on on a true line bet Secs 35 + 36 Va 15° 2' E
40.00	Built mound of Earth 2½ ft high from pits 18 x 24 x 12 in deep for 1/4 Sec Cor
53.00	Cross drain 12 lks wide course S E
80.00	Deposited charcoal built mound of Earth 2½ ft high from pits 18 x 24 x 12 in deep drove willow post 2 x 2 in 2 ft long in S. E. pit for Cor to Secs 25. 26. 35 + 36
	Land rolling Soil 2nd rate

Range No 52 W 6th P. M.

chs	
	East on a random line bet Secs 25 + 36 Va 15° 2' E
40.00	Set temporary 1/4 Sec Cor
80.04	Intersected East boundary of the Township at a point 15 lks north of the Cor to Secs 25 + 36 (Cor a mound and pits with post in pit in good condition) from which Cor I run N. 89° 54' W on a true line bet Secs 25 + 36 Va 15° 2' E
40.02	Built mound of Earth 2½ ft high from pits 18 x 24 x 12 in deep for 1/4 Sec Cor
80.04	Cor to Secs 25. 26. 35 + 36
	Land rolling Soil 1st + 2nd rate

Township No 27 N

chs	
	North bet Secs 25 + 26 Va 15° 2' E
15.00	Cross drain 7 lks wide course S E
40.00	Built mound of Earth 2½ ft high from pits 18 x 24 x 12 in deep for 1/4 Sec Cor
52.00	Cross drain 6 lks wide course S E
80.00	Deposited charcoal built mound of Earth 2½ ft high from pits 18 x 24 x 12 in deep drove willow post 2 x 2 in 2 ft long in S.E. pit for Cor to Secs 23, 24, 25 + 26
	Land rolling Soil 1st and 2nd rate

Range No 52 W 6th P. M

chs	
	East on a random line bet Secs 24 + 25 Va 15° 2' E
40.00	Set temporary 1/4 Sec Cor
79.92	Intersected East boundary of the township at a point 32 lks North of the Cor to Secs 24 + 25 (Cor a mound and pits with post in pit in good condition) from which Cor I run N. 89° 46' W on a true line bet Secs 24 + 25 Va 15° 2' E
39.96	Built mound of Earth 2½ ft high from pits 18 x 24 x 12 in deep for 1/4 Sec Cor
79.92	Cor to Secs 23, 24, 25 + 26 Land rolling Soil 1st and 2nd rate

Township No 27 N

chs	
	North bet Secs 23 + 24 Va 15° 2' E
27.00	Cross drain 10 lks wide bears N E
40.00	Built mound of Earth 2½ ft high from pits 18 x 24 x 12 in deep for 1/4 Sec Cor
80.00	Deposited charcoal built mound of Earth 2½ ft high from pits 18 x 24 x 12 in deep drove Willow post 2 x 2 in 2 ft long in S.E. pit for Cor to Secs 13, 14, 23 + 24
	Land rolling Soil 2nd rate

Range No 52 W. 6th P. M

chs	
	East on a random line bet Secs 13 + 24 Va 15° 2' E
40.00	Set temporary 1/4 Sec Cor
79.80	Intersected East boundary of the township at a point 11 lks north of the Cor to Secs 13 + 24 (Cor a mound and pits with post in pit in good condition) from which Cor I run N. 89° 55' W on a true line bet Secs 13 + 24 Va 15° 2' E
39.90	Built mound of Earth 2½ ft high from pits 18 x 24 x 12 in deep for 1/4 Sec Cor
7980	Cor to Secs 13, 14, 23 + 24
	Land rolling Soil 2nd rate

Township No 27 N

chs	
	North bet Secs 13 + 14 Va 15° 2' E
40.00	Built mound of Earth 2½ ft high from pits 18 x 24 x 12 in deep for 1/4 Sec Cor
60.00	Cross drain 8 lks wide course N E
80.00	Deposited charcoal built mound of Earth 2½ ft high from pits 18 x 24 x 12 in deep drove willow post 2 x 2 in 2 ft long in S.E. pit for Cor Cor to Secs 11, 12, 13 + 14
	Land rolling Soil 2nd rate

Range No 52 W 6th P.M.

chs	
	East on a random line bet Secs 12 + 13 Va 15° 2' E
40.00	Set temporary 1/4 Sec Cor
79.96	Intersected East boundary of the township at a point 28 lks North of the Cor to Secs 12 + 13 (Cor a mound and pits with post in pit in good condition) from which Cor I run N. 89° 48' W on a true line bet Secs 12 + 13 Va 15° 2° E
39.98	Built mound of Earth 2½ ft high from pits 18 x 24 x 12 in deep for 1/4 Sec Cor
79.96	Cor to Secs 11, 12, 13 + 14
	Land rolling Soil 2nd rate

Township No 27 N

chs	
	North bet Secs 11 & 12 Va 15° 2' E
29.00	Cross drain 6 lks wide course S.E.
40.00	Built mound of Earth 2½ ft high from pits 18 x 24 x 12 in deep for 1/4 Sec Cor
80.00	Deposited charcoal built mound of Earth 2½ ft high from pits 18 x 24 x 12 in deep drove Willow post 2 x 2 in 2 ft long in S.E pit for Cor to Secs 1, 2, 11 & 12
	Land rolling Soil 2nd rate

Range No 52 W. 6th P. M

chs	
	East on a random line bet Secs 1 & 12 Va 15° 2' E
40.00	Set temporary 1/4 Sec Cor
80.00	Intersected East boundary of the township at a point 16 lks North of the Cor to Secs 1 & 12 (Cor a mound and pits with post in pit in good condition) from which Cor I run N. 89° 53' W on a true line bet Secs 1 & 12 Va 15° 2' E
40.00	Built mound of Earth 2½ ft high from pits 18 x 24 x 12 in deep for 1/4 Sec Cor
80.00	Cor to Secs 1, 2, 11 & 12
	Land rolling Soil 2nd rate

Township No 27 N

chs	
	North on a random line bet Secs 1 & 2 Va 15° 2' E
16.00	Cross drain 24 lks wide course N.E.
40.00	Set temporary 1/4 Sec Cor
79.85	Intersected North boundary of the township at the Cor to Secs 1 & 2 (Cor a mound and pits with post in pit in good condition) from which Cor I run South on a true line bet Secs 1 & 2 Va 15° 2' E
40.00 39.85	Built mound of Earth 2½ ft high from pits 18 x 24 x 12 in deep for 1/4 Sec Cor
79.85	Cor to Secs 1, 2, 11 & 12 Land rolling Soil 2nd rate

Range No 52 W 6th P. M

chs	
	From the Cor to Secs 34 & 35 on the South boundary of the township (Cor a mound and pits with post in pit in good condition) I run North on a true line bet Secs 34 & 35 Va 15° 2' E
40.00	Built mound of Earth 2½ ft high from pits 18 x 24 x 12 in deep for 1/4 Sec Cor
69.00	Cross drain 10 lks wide course S.E.
80.00	Deposited charcoal built mound of Earth 2½ ft high from pits 18 x 24 x 12 in deep drove Willow post 2 x 2 in 2 ft long in S.E pit for Cor to Secs 26, 27, 34 & 35
	Land rolling Soil 1st & 2nd rate

Township No 27 N

chs	
	East on a random line bet Secs 26 + 35 Va 15° 2' E
40,00	Set temporary 1/4 Sec Cor
79,97	Intersected N + S line at Cor to Secs 25. 26. 35 + 36 from which Cor I run West on a true line bet Secs 26 + 35 Va 15° 2' E
39,98½	Built mound of Earth 2½ ft high from pits 18 x 24 x 12 in deep for 1/4 Sec Cor
79,97	Cor to Secs 26, 27. 34 + 35
	Land rolling Soil 2nd rate

Range No 52 W. 6th P. M

chs	
	North bet Secs 26 + 27 Va 15° 2' E
40,00	Built mound of Earth 2½ ft high from pits 18 x 24 x 12 in deep for 1/4 Sec Cor
50,00	Cross drain 6 LG wide course E
80,00	Deposited charcoal built mound of Earth 2½ ft high from pits 18 x 24 x 12 in deep drove Willow post 2 x 2 in 2 ft long in S. E. pit for Cor to Secs 2, 2, 23, 26 + 27
	Land rolling Soil 1st and 2nd rate

Township No 27 N

chs	
	East on a random line bet Secs 23 & 26 Va 15° 2' E
40.00	Set temporary 1/4 Sec Cor
80.05	Intersected N & S. line at a point 21 lks north of the cor to Secs 23. 24. 26 & 35. from which Cor I run N. 89° 51' W on a true line bet Secs 23 & 26 Va 15° 2' E
40.02½	Built mound of Earth 2½ ft high from pits 18 x 24 x 12 in deep for 1/4 Sec Cor
80.05	Cor to Secs 22. 23. 26 & 27
	Land rolling Soil 1st and 2nd rate
	Nov 21st 1880

Range No 52 W 6th P. M.

chs	
	Nov. 21st 1880 Instrument tested by observation of Polaris at its upper meridian passage. Station Cor Secs 22. 23 26 & 27 T. 27 N. R 52 W time ~~9.10~~ P.M. (civil time Va obtained 15° 2' E
9.08	North bet Secs 22. & 23. Va 15° 2' E
32.00	Cross drain 6 lks wide course S E
40.00	Built mound of Earth 2½ ft high from pits 18 x 24 x 12 in deep for 1/4 Sec Cor
80.00	Deposited charcoal built mound of Earth 2½ ft high from pits 18 x 24 x 12 in deep drove willow post 2 x 2 in 2 ft long in S.E pit for Cor to Secs 14. 15. 22 & 23
	Land rolling Soil 1st rate

Township No 27 N

chs	
	East on a random line bet Secs 14 + 23 Va 15° 2' E
40.00	Set temporary 1/4 Sec Cor
80.07	Intersected N + S line at a point 9 lks North of the Cor to Secs 13, 14, 23 + 24 from which Cor I run N. 89° 56' W on a true line bet Secs 14 + 23 Va 15° 2' E
40.03	Built mound of Earth 2½ ft high from pits 18 x 24 x 12 in deep for 1/4 Sec Cor
80.07	Cor to Secs 14, 15, 22 + 23
	Land rolling Soil 1st and 2nd rate

Range No 52 W. 6th P. M.

chs	
	North bet Secs 14 + 15 Va 15° 2' E
40.00	Built mound of Earth 2½ ft high from pits 18 x 24 x 12 in deep for 1/4 Sec Cor
80.00	Deposited charcoal built mound of Earth 2½ ft high from pits 18 x 24 x 12 in deep drove Willow post 2 x 2 in 2 ft long in S E pit for Cor to Secs 10, 11, 14 + 15
	Land rolling Soil 1st rate

Township No 27 N

chs	
	East on a random line bet Secs 11 + 14 Va 15° 2' E
40,00	Set temporary 1/4 Sec Cor
79,94	Intersected N + S. line at a point 22 lks South of the Cor to Secs 11, 12, 13 + 14 from which Cor S sun S 89° 51' W on a true line bet Secs 11 + 14 Va 15° 2' E
39,97	Built mound of Earth 2½ ft high from pits 18 x 24 x 12 in deep for 1/4 Sec Cor
79,94	Cor to Secs 10, 11, 14 + 15
	Land rolling Soil 1st and 2nd rate

Range No 52 W. 6th P. M

chs	
	North bet Secs 10 + 11 Va 15° 2' E
27,00	Cross drain 6 lks wide Course N.E.
40,00	Built mound of Earth 2½ ft high from pits 18 x 24 x 12 in deep for 1/4 Sec Cor.
80,00	Deposited charcoal built mound of Earth 2½ ft high from pits 18 x 24 x 12 in 2 ft deep drove Willow post 2 x 2 in 2 ft long in S.E. pit for Cor to Secs 2, 3, 10 + 11
	Land rolling Soil 1st and 2nd rate

Township No 27 N

chs	
	East on a random line bet Secs 2 + 11 Va 15° 2' E
40,00	Set temporary 1/4 Sec Cor
43,00	Cross drain 12 lks wide course N E
79,82	Intersected N + S. line at a point 6 lks south of the Cor to Secs 1. 2. 11. + 12 from which Cor I run S. 89° 57' W on a true line bet Secs 2 + 11 Va 15° 2' E
39,91	Built mound of Earth 2 1/2 ft high from pits 18 x 24 x 12 in deep for 1/4 Sec Cor
79,82	Cor to Secs 2. 3. 10 + 11
	Land rolling Soil 2nd rate

Range No 52 W 6th P. M.

chs	
	North on a random line bet Secs 2 + 3 Va 15° 2' E
40,00	Set temporary 1/4 Sec Cor
80,08	Intersected North boundary of the township at a point 14 lks East of the Cor to Secs 2 + 3 (Cor a mound and pits with post in pit in good condition) from which Cor I run S. 6' E on a true line bet Secs 2 + 3 Va 15° 2' E
40,08	Built mound of Earth 2 1/2 ft high from pits 18 x 24 x 12 in deep for 1/4 Sec Cor
80,08	Cor to Secs 2. 3. 10 + 11
	Land rolling Soil 2nd rate

Township No 27 N

chs	
	From the Cor to Secs 33 + 34 on the South boundary of the township (Cor a mound and pits with post in pit in good Condition) I run North on a true line bet Secs 33 + 34 Va 15° 2' E
40.00	Built mound of Earth 2½ ft high from pits 18 x 24 x 12 in deep for 1/4 Sec Cor
80.00	Deposited charcoal built mound of Earth 2½ ft high from pits 18 x 24 x 12 in deep drove Willow post 2 x 2 in 2 ft long in S E pit for Cor to Secs 27, 28, 33 + 34
	Land rolling Soil 1st rate

Range No 52 W. 6th P. M

chs	
	East on a random line bet Secs 27 + 34 Va 15° 2' E
38.00	Cross drain 6 lks wide course S.E.
40.00	Set temporary 1/4 Sec Cor
79.95	Intersected N + S. line at a point 18 lks South of the Cor to Secs 26, 27, 34 + 35 from which Cor I run S. 89° 52' W on a true line bet Secs 27 + 34 Va 15° 2' E
39.92½	Built mound of Earth 2½ ft high from pits 18 x 24 x 12 in deep for 1/4 Sec Cor
79.95	Cor to Secs 27, 28, 33 + 34
	Land rolling Soil 1st rate

Township No 27 N

chs	
	North bet Secs 27 + 28 Va 15° 2' E
40.00	Built mound of Earth 2½ ft high from pits 18 x 24 x 12 in deep for 1/4 Sec Cor
46.00	Cross drain 6 lks wide course S.E.
80.00	Deposited charcoal built mound of Earth 2½ ft high from pits 18 x 24 x 12 in deep drove Willow post 2 x 2 in 2 ft long in S E pit for Cor to Secs 21, 22, 27 + 28
	Land rolling Soil 1st rate

Range No 52 W. 6th P.M.

chs	
	East on a random line bet Secs 22 + 27 Va 15° 2' E
40.00	Set temporary 1/4 Sec Cor
79.72	Intersected N + S line at a point 16 lks north of the Cor to Secs 22, 23, 26 + 27 from which Cor I run N. 89° 53' W on a true line bet Secs 22 + 27 Va 15° 2' E
39.86	Built mound of Earth 2½ ft high from pits 18 x 24 x 12 in deep for 1/4 Sec Cor
79.72	Cor to Secs 21, 22, 27 + 28
	Land rolling Soil 1st rate

Township No 27 N.

chs	
	North bet Secs 21 + 22 Va 15° 2' E
40.00	Built mound of Earth 2½ ft high from pits 18 x 24 x 12 in deep for 1/4 Sec Cor
80.00	Deposited charcoal built mound of Earth 2½ ft high from pits 18 x 24 x 12 in deep drove willow post 2 x 2 in 2 ft long in S. E pit for Cor to Secs 15, 16, 21 + 22
	Land rolling Soil 1st rate

Range No 52 W 6th P. M.

chs	
	East on a random line bet Secs 15 + 22 Va 15° 2' E
40.00	Set temporary 1/4 Sec Cor
79.74	Intersected N + S. line at a point 27 lks north of the Cor to Secs 14, 15, 22 + 23, from which Cor I run N. 89° 41' W on a true line bet Secs 15 + 22 Va 15° 2' E
39.87	Built mound of Earth 2½ ft high from pits 18 x 24 x 12 in deep for 1/4 Sec Cor
79.74	Cor to Secs 15, 16, 21 + 22
	Land rolling Soil 1st rate
	Nov 23rd 1880

Township No 27 N

November 23rd 1880
Instrument tested by observation of Polaris at its upper Meridian passage, Instrument used Burts Solar Compass in good adjustment
Station Cor to Secs 15.16.21+22
time ~~9.02~~ 9.00 P.M (civil time)
Va obtained 15° 4' E
angle made with line last run 0° 2'

North bet Secs 15+16
Va 15° 4' E

40.00 Built mound of Earth 2½ ft high from pits 18×24×12 in deep for ¼ Sec Cor

80.00 Deposited charcoal built mound of Earth 2½ ft high from pits 18×24×12 in deep drove Willow post 2×2 in 2 ft long in S.E pit for Cor to Secs 9.10.15+16

Land rolling
Soil 1st rate

Range No 52 W 6th P.M.

chs East on a random line bet Secs 10+15
Va 15° 4' E

40.00 Set temporary ¼ Sec Cor

79.82 Intersected N+S. line at a point 23 lks north of the Cor to Secs 10.11.14+15 from which Cor I run
N. 89° 50' W.
on a true line bet Secs 10+15
Va 15° 4' E

39.91 Built mound of Earth 2½ ft high from pits 18×24×12 in deep for ¼ Sec Cor

79.82 Cor to Secs 9.10.15+16

Land rolling
Soil 1st and 2nd rate

Township No 27 N

chs	
	North bet Secs 9 & 10 Va 15° 4' E
9.00	Cross drain 6 lks wide course N.E.
40.00	Built mound of Earth 2½ ft high from pits 18 x 24 x 12 in deep for 1/4 Sec Cor
80.00	Deposited charcoal built mound of Earth 2½ ft high from pits 18 x 24 x 12 in deep drove willow post 2 x 2 in 2 ft long in S.E. pit for Cor to Secs 3, 4 9 & 10
	Land rolling Soil 1st & 2nd rate

Range No 52 W. 6th P. M.

chs	
	East on a random line bet Secs 3 & 10 Va 15° 4' E
40.00	Set temporary 1/4 Sec Cor
79.88	Intersected N & S. line at a point 12 lks North of the Cor to Secs 2, 3, 10 & 11, from which Cor S run N 89° 55' W on a true line bet Secs 3 & 10 Va 15° 4' E
39.94	Built mound of Earth 2½ ft high from pits 18 x 24 x 12 in deep for 1/4 Sec Cor
79.88	Cor to Secs 3, 4, 9 & 10
	Land rolling Soil 1st & 2nd rate

Township No 27 N

chs	
	North on a random line bet Secs 3 + 4 Va 15° 4' E
40.00	Set temporary 1/4 Sec Cor
79.89	Intersected North boundary of the township at a point 23 lks East of the Cor to Secs 3 + 4 (Cor a mound and pits with post in pit in good condition) from which Cor I run S. 10' E on a true line bet Secs 3 + 4 Va 15° 4' E
39.89	Built mound of Earth 2½ ft high from pits 18 x 24 x 12 in deep for 1/4 Sec Cor
79.89	Cor to Secs 3. 4. 9 + 10
	Land rolling Soil 1st + 2nd rate

Range No 52 W 6th P. M

chs	
	From the Cor to Secs 32 + 33 on the South boundary of the township (Cor a mound and pits with post in pit in good condition) I run North on a true line bet Secs 32 + 33
40.00	Built mound of Earth 2½ ft high from pits 18 x 24 x 12 in deep for 1/4 Sec Cor
80.00	Deposited charcoal built mound of Earth 2½ ft high from pits 18 x 24 x 12 in deep drove Willow post 2 x 2 in 2 ft long in S.E. pit for Cor to Secs 28. 29. 32 + 33.
	Land rolling Soil 1st rate

Township No 27 N

chs	East on a random line bet Secs 28 & 33 Va 15° 4' E
40.00	Set temporary 1/4 Sec Cor
79.88	Intersected N & S. line at a point 17 lks north of the Cor to Secs 27, 28, 33 & 34 from which Cor I run N. 89° 53' W on a true line bet Secs 28 & 33 Va 15° 4' E
39.94	Built mound of Earth 2½ ft high from pits 18 x 24 x 12 in deep for 1/4 Sec Cor
79.88	Cor to Secs 28, 29, 32 & 33.

Land rolling
Soil 1st rate

Range No 52 W 6th P. M.

chs	North bet Secs 28 & 29 Va 15° 4' E
40.00	Built mound of Earth 2½ ft high from pits 18 x 24 x 12 in deep for 1/4 Sec Cor
80.00	Deposited charcoal built mound of Earth 2½ ft high from pits 18 x 24 x 12 in deep drove willow post 2 x 2 in 2 ft long in S. E. pits for Cor to Secs 20, 21, 28 & 29

Land rolling
Soil 1st rate

Township No 27 N

Chs	
	East on a random line bet Secs 21 & 28 Va 15° 4' E
40.00	Set Temporary 1/4 Sec Cor
80.05	Intersected N & S. line at a point 30 lks north of the Cor to Secs 21, 22, 27 & 28 from which Cor I run N. 89° 47' W on a true line bet Secs 21 & 28 Va 15° 4' E
40.02½	Built mound of Earth 2½ ft high from pits 18 x 24 x 12 in deep for 1/4 Sec Cor
80.05	Cor to Secs 20, 21, 28 & 29

Land rolling
Soil 1st rate

Range No 52 W 6th P. M

Chs	
	North bet Secs 20 & 21 Va 15° 4' E
40.00	Built mound of Earth 2½ ft high from pits 18 x 24 x 12 in deep for 1/4 Sec Cor
80.00	Deposited charcoal built mound of Earth 2½ ft high from pits 18 x 24 x 12 in deep drove Willow post 2 x 2 in 2 ft long in S.E. pit for Cor to Secs 16, 17, 20 & 21

Land rolling
Soil 1st rate

Township No 27 N

Chs	East on a random line bet Secs 16 + 21 Va 15° 4' E
40.00	Set temporary 1/4 Sec Cor
80.18	Intersected N + S. line at a point 23 lks north of the Cor to Secs 15, 16, 21 + 22, from which Cor I run N 89° 50' W on a true line bet Secs 16 + 21 Va 15° 4' E
40.09	Built mound of Earth 2 1/2 ft high from pits 18 x 24 x 12 in deep for 1/4 Sec Cor
80.18	Cor to Secs 16, 17, 20 + 21

Land rolling
Soil 1st rate

Range No 52 W. 6th P. M.

Chs	North bet Secs 16 + 17 Va 15° 4' E
40.00	Built mound of Earth 2 1/2 ft high from pits 18 x 24 x 12 in deep for 1/4 Sec Cor
80.00	Deposited charcoal built mound of Earth 2 1/2 ft high from pits 18 x 24 x 12 in deep drove Willow post 2 x 2 in 2 ft long in S.E. pit for Cor to Secs 8, 9, 16 + 17

Land rolling
Soil 1st rate

Township No 27 N

chs	
	East on a random line bet Secs 9 & 16 Va 15° 4' E
40.00	Set temporary 1/4 Sec Cor
80.14	Intersected N & S. line at a point 26 lks north of the Cor to Secs 9, 10, 15 & 16. from which Cor I run N 89° 49' W on a true line bet Secs 9 & 16 Va 15° 4' E
40.07	Built mound of Earth 2½ ft high from pits 18 x 24 x 12 in deep for 1/4 Sec Cor
80.14	Cor to Secs 8, 9, 16 & 17

Land rolling
Soil 1st rate

Nov. 24th 1880

Range No 52 W. 6th P. M.

chs	
	North bet Secs 8 & 9 Va 15° 4' E
40.00	Built mound of Earth 2½ ft high from pits 18 x 24 x 12 in deep for 1/4 Sec Cor
80.00	Deposited charcoal built mound of Earth 2½ ft high from pits 18 x 24 x 12 in deep above Willow post 2 x 2 in 2 ft long in S. E. pit for Cor to Secs 4, 5, 8 & 9

Land rolling
Soil 1st rate

Township No 27 N

chs	chs	East on a random line bet Secs 4 & 9 Va 15° 4' E
40.0	40.00	Set temporary 1/4 Sec Cor
79.97	80.10	Intersected N & S. line at the Cor to Secs 3, 4, 9 & 10. from which Cor I run West on a true line bet Secs 4 & 9 Va 15° 4' E
39.98	40.05	Built mound of Earth 2½ ft high from pits 18 x 24 x 12 in deep for 1/4 Sec Cor
79.97	80.10	Cor to Secs 4, 5, 8 & 9
		Land rolling Soil 1st rate

Range No 52 W. 6th P. M

chs	chs	North on a random line bet Secs 4 & 5 Va 15° 4' E
40.00	40.00	Set temporary 1/4 Sec Cor
79.93	79.93	Intersected North boundary of the township at a point 16 lks East of the Cor to Secs 4 & 5 (Cor a mound and pits with post in pit in good condition) from which Cor I run S. 7' E on a true line bet Secs 4 & 5 Va 15° 4' E
39.93	39.93	Built mound of Earth 2½ ft high from pits 18 x 24 x 12 in deep for 1/4 Sec Cor
79.93	79.93	Cor to Secs 4, 5, 8 & 9
		Land rolling Soil 1st rate

Township No 27 N

chs	chs	
		From the Cor to Secs 31 & 32 on the South boundary of the township (Cor a mound and pits with post in pit in good condition) I run north on a true line bet Secs 31 & 32 Va 15° 4' E
40.0	40,00	Built mound of Earth 2½ ft high from pits 18 x 24 x 12 in deep for 1/4 Sec Cor.
79,97	80,00	Deposited charcoal built mound of Earth 2½ ft high from pits 18 x 24 x 12 in deep drove willow post 2 x 2 in 2 ft long in S E pit for Cor to Secs 29, 30, 31 & 32
39,98½		Land rolling
79,97		Soil 1st rate

Range No 52 W 6th P. M.

chs	
	East on a random line bet Secs 29 & 32 Va 15° 4' E
40,00	Set temporary 1/4 Sec Cor
80,19	Intersected N & S. line at a point 16 chs North of the Cor to Secs 28, 29, 32 & 33 from which Cor I run N. 89° 53' W on a true line bet Secs 29 & 32 Va 15° 4' E
40,09½	Built mound of Earth 2½ ft high from pits 18 x 24 x 12 in deep for 1/4 Sec Cor
80,19	Cor to Secs 29, 30 31 & 32
	Land rolling
	Soil 1st rate

chs	
	West on a random line bet Secs 30 + 31 Va 15° 4' E
11.00	Old road bears N E + S W
40.00	Set temporary 1/4 Sec Cor
80.76	Intersected west boundary of the township at a point 24 chs South of the Cor to Secs 30 + 31 (Cor a mound and pits with post in pit in good condition) from which Cor I run S. 89° 50' E on a true line bet Secs 30 + 31 Va 15° 4' E
40.76	Built mound of Earth 2½ ft high from pits 18 x 24 x 12 in deep for 1/4 Sec Cor
80.76	Cor to Secs 29, 30, 31 + 32 Land rolling Soil 1st rate

chs	
	North bet Secs 29 + 30 Va 15° 4" E
40.00	Built mound of Earth 2½ ft high from pits 18 x 24 x 12 in deep for 1/4 Sec Cor
54.00	Old road bears N E + S W
80.00	Deposited charcoal built mound of Earth 2½ ft high from pits 18 x 24 x 12 in deep drove Willow post 2 x 2 in 2 ft long in S. E. pit for Cor to Secs 19, 20, 29 + 30 Land rolling Soil 1st rate

Township No 27 N

chs	
	East on a random line bet Secs 20 + 29 Va 15° 4' E
6,00	Old road bears N E + S W
40,00	Set temporary 1/4 Sec Cor
80,06	Intersected N + S line at a point 14 lks north of the Cor to Secs 20, 21, 28 + 29, from which Cor I run N. 89° 54' W on a true line bet Secs 20 + 29 Va 15° 4' E
40,03	Built mound of Earth 2 1/2 ft high from pits 18 x 24 x 12 in deep for 1/4 Sec Cor.
80,06	Cor to Secs 19, 20, 29 + 30
	Land rolling Soil 1st rate

Range No 52 W. 6th P. M

chs	
	West on a random line bet Secs 19 + 30 Va 15° 4' E
40,00	Set temporary 1/4 Sec Cor
80,44	Intersected West boundary of the Township at a point 28 lks South of the Cor to Secs 19 + 30 (Cor a mound and pits with post in pit in good condition) from which Cor I run S. 89° 48' E on a true line bet Secs 19 + 30 Va 15° 4' E
40,44	Built mound of Earth 2 1/2 ft high from pits 18 x 24 x 12 in deep for 1/4 Sec Cor
80,44	Cor to Secs 19, 20, 29 + 30
	Land rolling Soil 1st rate

Township No 27 N

chs	
	North bet Secs 19 & 20 Va 15° 4' E
40,00	Built mound of Earth 2½ ft high from pits 18 x 24 x 12 in deep for 1/4 Sec Cor
80,00	Deposited charcoal built mound of Earth 2½ ft high from pits 18 x 24 x 12 in deep drove willow post 2 x 2 in 2 ft long in SE pit for Cor to Secs 17, 18, 19 & 20
	Land rolling Soil 1st rate

Range No 52 W. 6th P. M.

chs	
	East on a random line bet Secs 17 & 20 Va 15° 4' E
11,00	Old road bears N & S
40,00	Set temporary 1/4 Sec Cor
80,12	Intersected N & S line at a point 12 lks South of the Cor to Secs 16, 17, 20 & 21 from which Cor I run S. 89° 55' W. on a true line bet Secs 17 & 20 Va 15° 4' E
40,06	Built mound of Earth 2½ ft high from pits 18 x 24 x 12 in deep for 1/4 Sec Cor
80,12	Cor to Secs 17, 18, 19 & 20
	Land rolling Soil 1st rate

Township No 27 N

chs	chs	
		West on a random line bet Secs 18 & 19 Va 15° 4' E
40,00	40,00	Set temporary 1/4 Sec Cor
79,97	80,38	Intersected N & S. line at a point 21 lks north of the Cor to Secs 18 & 19 (Cor a mound and pits with post in pit in good condition) from which Cor I run N. 89° 51' E on a true line bet Secs 18 & 19 Va 15° 4' E
19,97	40,38	Built mound of Earth 2 1/2 ft high from pits 18 x 24 x 12 in deep for 1/4 Sec Cor
	80,38	Cor to Secs 17, 18, 19 & 20 Land rolling Soil 1st rate. Nov 25th 1880

Range No 52 W 6th P. M.

chs	
	November 25th 1880 Instrument tested by observation of Polaris at its upper Meridian passage, Instrument used Burts Solar Compass in good adjustment, Station Cor to Secs 17, 18, 19 & 20, Township No 27 N. Range No 52 W time 8 54 P. M (civil time) Va obtained 15° 4' E
	North bet Secs 17 & 18 Va 15° 4' E
40,00	Built mound of Earth 2 1/2 ft high from pits 18 x 24 x 12 in deep for 1/4 Sec Cor
80,00	Deposited charcoal built mound of Earth 2 1/2 ft high from pits 18 x 24 x 12 in deep drove Willow post 2 x 2 in 2 ft long in S.E. pit for Cor to Secs 7, 8, 17 & 18 Land rolling Soil 1st rate

Township No 27 N

chs	
	East on a random line bet Secs 8 + 17 Va 15°4' E
7.00	Old road bears N E + S E
40.00	Set temporary 1/4 Sec Cor
80.12	Intersected N + S. line at a point 25 lks North of the Cor to Secs 8. 9. 16 + 17. from which Cor I run N 89°49' W on a true line bet Secs 8 + 17 Va 15°4' E
40.06	Built mound of Earth 2 1/2 ft high from pits 18 x 24 x 12 in deep for 1/4 Sec Cor
80.12	Cor to Secs 7. 8. 17 + 18
	Land rolling Soil 1st rate

Range No 52 W 6th P. M.

chs	
	West on a random line bet Secs 7 + 18 Va 15°4' E
40.00	Set temporary 1/4 Sec Cor
80.26	Intersected West boundary of the township at a point 18 lks South of the Cor to Secs 7 + 18 (Cor a mound and pits with post in pit in good condition) from which Cor I run S. 89°52' E on a true line bet Secs 7 + 18 Va 15°4' E
40.26	Built mound of Earth 2 1/2 ft high from pits 18 x 24 x 12 in deep for 1/4 Sec Cor
80.26	Cor to Secs 7. 8. 17 + 18
	Land rolling Soil 1st rate

Township No 27 N

chs	chs	
		West on a random line bet Secs 6 + 7 Va 15° 4' E
40.00	40.00	Set temporary 1/4 Sec Cor
79.97	79.98	Intersected West boundary of the township at a point 28 lks South of the Cor to Secs 6 + 7, (Cor a mound and pits with post in pit in good condition) from which Cor I run S. 89° 48' E on a true line bet Secs 6 + 7 Va 15° 4' E
19.97	39.98	Built mound of Earth 2½ ft high from pits 18 x 24 x 12 in deep for 1/4 Sec Cor
	79.98	Cor to Secs 5, 6, 7 + 8
		Land rolling Soil 1st rate

Range No 52 W. 6th P.M.

chs	
	North on a random line bet Secs 5 + 6 Va 15° 4' E
40.00	Set temporary 1/4 Sec Cor
79.84	Intersected North boundary of the township at a point 10 lks East of the Cor to Secs 5 + 6. (Cor a mound and pits with post in pit in good condition) from which Cor I run S. 4' E on a true line bet Secs 5 + 6 Va 15° 4' E
39.84	Built mound of Earth 2½ ft from pits 18 x 24 x 12 in deep for 1/4 Sec Cor
79.84	Cor to Secs 5, 6, 7 + 8 Land rolling Soil 1st rate Nov. 27th 1880.

List of Names

A list of the names of the individuals employed to assist in running measuring or marking the lines and corners described in the foregoing field notes of Township No 27 North of the base line of Range No 52 West of the 6th Principal Meridian in Nebraska Showing the respective capacities in which they acted

E. J. Combs	Chainman
H. O. Bailey	Chainman
O. F. Lambertson	Moundman
Charles Harrison	Flagman

We hereby certify that we assisted Stephen C. McElroy Deputy Surveyor in surveying and subdividing Township No 27 North of the base line of Range No 52 West of the 6th Principal Meridian in Nebraska and that said Township has been in all respects to the best of our knowledge and belief well and faithfully surveyed and the boundary monuments planted according to the instructions furnished by the Surveyor General of dimensions character construction and marking and in the manner as specially described in the foregoing field notes

E. J. Combs	Chainman
H. O. Bailey	Chainman
O. F. Lambertson	Moundman
Charles Harrison	Flagman

Subscribed and sworn to before me this 30th day of Nov AD 1880

V. Merlin
Notary Public

I Stephen C. McElroy
United States Deputy Surveyor,
do solemnly swear that I have,
in my own proper person and
with the necessary assistants
well truly and faithfully exe-
cuted the subdivision Surveys
of Township No 27 North of the
base line of Range No 53 West
of the 6th Principal Meridian in
Nebraska, under joint contract
with George S. Smith United
States Surveyor General for
the district of Nebraska
and Iowa bearing date August
5th 1880; that in making the
said survey I have used only
such instruments as were approved
by the said surveyor general
exercising due care in the preser-
vation of adjustments of the same,
that in using the Solar Compass
I have at no time projected estab-
lished lines depending for alignment

upon the magnetic needle, that I have in all respects complied with the laws of the United States governing public-land Surveys, the surveying manual, and such additional instructions as have been furnished me by and through the said surveyor general relating to the aforesaid survey, that I have thoroughly acquainted my assistants in the field with the nature of their duties under the laws and instructions above mentioned, that to the best of my knowledge and belief all assistants so employed have likewise obeyed the aforesaid laws and instructions and that the annexed field-notes are the original true and correct returns of the said surveys

Stephen C. McElroy
Deputy Surveyor

Subscribed and sworn to before me this 18th day of January A.D. 1881

Geo S Smith
U S Surveyor Genl

Surveyor General's Office
Plattsmouth Neb. Feb. 28th 1881

The foregoing field notes of the Survey & Subdivision of Township No 27 North of the Base Line, of Range No 52 West of the 6th Principal Meridian in Nebraska, Executed by Stephen C. McElroy U. S. Deputy Surveyor under joint Contract No 716 dated August 5th 1880, in the Month of November 1880, having been Critically Examined the necessary Corrections & Explanations made, the said field notes & the surveys they describe are hereby approved

Geo S Smith
Surveyor General

Field Notes
of
Township 28 North
of
Range 52 West

Form cor to secs. 7. 8. 17 & 18 described as follows.

Index Diagram to Town 28 N Range 52 W.

6	66	5	50	4	39	3	28	2	17	1
65		64		49		38		27		16
7	63	8	48	9	37	10	26	11	15	12
62		61		47		36		25		14
18	60	17	46	16	35	15	24	14	13	13
59		58		45		34		28		12
19	57	20	44	21	33	22	22	23	11	24
56		55		43		32		21		10
30	54	29	42	28	31	27	20	26	9	25
53		52		41		30		19		8
31	57	32	40	33	29	34	18	35	7	36

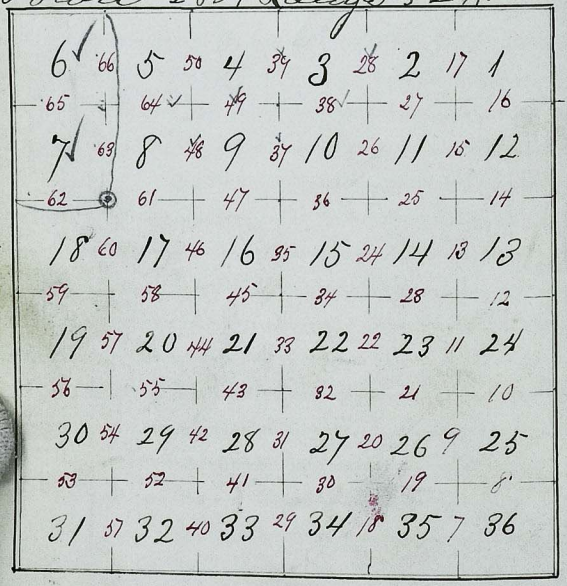

Township No 28 N of Range No 52 West

Field notes of the survey and subdivision of Township No 28 north of the base line of Range No 52 west of the Sixth Principal meridian in Nebraska executed by David V Stephenson. U S Deputy Surveyor under joint contract No 116, dated August 5th 1880

Survey commenced
November 24th 1880
Survey completed
November 29th 1880

List of names of assistants:
Fred Hagn — Chain man
W B Bruner — Chain man
D O Boylan — Mound man
James Carroll — Flag man

Township No 28 N

Range No 52 W 6th PM

Chs The survey of this township was executed with a Surveyor's Transit manufactured by W. & L. E. Gurley of Troy New York, (no number found on compass)

Instrument thoroughly tested at Surveyor General's office before entering the field

To find the proper adjustment of my compass for the subdivision of this township I begin at the south east cor of this township and run

North

on a blank line along the east boundary of sec 36

Va 15° 2' E

40.00 To the 1/4 sec. cor

80.00 To the cor of secs 35 & 36

Therefore my compass was in proper adjustment.

Township No 28 N

Chs	
	In executing the survey of this township I first retrace the N. boundary as per instructions
	November 23rd 1880, Cloudy, No observation taken.
	Commencing at the CC cor to Township No 28 N Ranges No 51 & 52 W I run
	South 89° 50' West
	along the South boundary of Sec 32
	Va 15° 2' E
21,81	To the 1/4 Sec cor, mound and pits in good condition
61,81	To the Standard cor to Secs 31 & 32 Township No 29 N Range No 51 W, a mound and 3 pits with post in E pit in good condition

Range No 52 W 6th P.M.

Chs	
	South 89° 50' West
	along the South boundary of Secs 31
	Va 15° 2' E
40,00	To the 1/4 Sec cor, a mound and pits in good condition
80,08	To the standard cor to Secs 31 & 36 Township No 29 N Ranges No 51 & 52 a mound and 3 pits with post in E pit in good condition

Township No 28 N

Chs	
	South 89° 50' west along the South boundary of Sec 36 Va 15° 3' E
40.00	To 1/4 Sec cor, a mound and pits in good condition
80.07	To the Standard cor to Secs 35 & 36 Township No 29 N of Range 52 W cor a mound and 3 pits with post in E pit in good condition

Range No 52 W 6th PM

Chs	
	South 89° 50' west along the South boundary of Secs 35 Va 15° 35' E
40.04	To 1/4 Sec cor, a mound and pits in good condition.
80.06	To the Standard cor to Secs 34 & 35 Township No 29 N of Range No 52 W, cor a mound and 3 pits with post in E pit in good condition

Township No 28 N

Chs	
	South 89° 50' West along the South boundary of Sec 34 Va 15° 3' E
40.03	To 1/4 Sec cor, a mound and pits in good condition
80.07	To the standard cor to Secs 33 & 34 Township No 29 N of Range No 52 W cor a mound and 3 pits with post in E pit in good condition

Range No 52 W 6th PM

Chs	
	South 89° 50' West along the South boundary of Secs 33 Va 15° 4' E
40.04	To 1/4 Sec cor, a mound and pits in good condition
80.06	To the standard cor to Secs 32 & 33 Township No 29 N of Range No 52 W. Cor a mound and 3 pits with post in E pit in good condition
	Thence South 89° 50' West along the South boundary of Sec 32 Va 15° 4' E
16.00	To the CC cor to Township No 28 N Ranges ~~No~~ 52 & 53 W. Cor a mound and 3 pits with post in E pit in good condition

Nov 24th 1880

Having completed the retracement of exterior lines I now commence the subdivision of the Township

Township No 28 N

Chs	January 24th 1880 Instrument tested by observation of Polaris at its upper meridian passage. Instrument used Surveyor's Transit in good adjustment, S Polaris cor to Secs 35 & 36 on south boundary of Township No 28 N Range No 52 W Time (Civil) 8:58 pm
	Va obtained 15° 2' E
	Run cor Secs 35 & 36 on the south boundary of the Township (cor a mound and pits, with post in pit in good condition) I run
	North
	on a true line bet Secs 35 & 36.
	Va 15° 2' E
40.00	Built a mound of earth 2½ ft high from pits 18x24x12 in deep for ¼ sec cor
54.00	Cross drain, course NE
80.00	Deposited charcoal, built a mound of earth 2½ ft high from pits 18x24x12 in deep Drove post 2x2 in 2 ft long in S E pit for cor to secs 25, 26, 35 & 36.
	Sand level and rolling
	Dirt 2nd rate

Range No 52 W 4th PM

Chs	East on a random line bet Secs 25 & 36
	Va 15° 2' E
7.00	Cross drain course NE
40.00	Set temporary ¼ sec cor.
80.06	Intersected east boundary of township at a point 50 lks north of cor to Secs 25 & 36, (cor a mound and pits, with post in pit in good condition) from which cor I run
	North 89° 59' West
	on a true line bet Secs 25 & 36
	Va 15° 2' E
40.03	Built a mound of earth 2½ ft high from pits 18x24x12 in deep for ¼ sec cor
80.06	Cor to Secs. 25, 26, 35 & 36
	Sand level and rolling
	Dirt 2nd rate

Township No 28 N

Chs	
	North bet secs 25 & 26
	Var 15° 2' E
40.00	Built a mound of earth 2½ ft high from pits 18×24×12 in deep for 1/4 sec cor
80.00	Deposited charcoal, built a mound of earth 2½ ft high from pits 18×24×12 in deep Drove pine post 2×2 in 2 ft long in S E pit for cor to secs 23, 24, 25 & 26
	Land level
	Soil 2nd rate

Range No 52 W 6th P.M.

Chs	
	East on a random line bet Secs 24 & 25
	Var 15° 2' E
17.00	Cross creek, course NE
40.00	Set temporary 1/4 sec cor
79.94	Intersected east boundary of township at a point 49 lks north of cor to secs 24 & 25, Cor a mound and pits with post in pit in good condition from which cor I run North 89° 39' west on a true line bet secs 24 & 25,
	Var 15° 2' E
39.97	Built a mound of earth 2½ ft high from pits 18×24×12 in deep for 1/4 sec cor
79.94	Cor to Secs 23, 24, 25 & 26
	Land level and rolling
	Soil 2nd rate

Township No 28 N.

Chs	
	North bet secs 23 & 24
	Var 15° 2' E
40.00	Built a mound of earth 2½ ft high from pits 18x24x12 in deep for 1/4 sec cor
80.00	Deposited charcoal, built a mound of earth 2½ ft high from pits 18x24x12 in deep. Drove pine post 2x2 in dep 2 ft long in S E pit for cor to secs 13, 14, 23 & 24
	Land level
	Soil 2nd rate

Range No 52 West 4th P.M.

Chs	
	East on a random line bet secs 13 & 24
	Var 15° 2' E
29.00	Cross drain course N.E.
40.00	Set temporary 1/4 sec cor
80.09	Intersected east boundary of township at a point 41 lks north of cor to secs 13 & 24 (Cor a mound and pits, with post in pit in good condition) from which cor I run
	North 89° 42' west
	on a true line bet secs 13 & 24
	Var 15° 2' E
40.04½	Built a mound of earth 2½ ft high from pits 18x24x12 in deep for 1/4 sec cor
80.09	Cor to secs 13, 14, 23 & 24
	Land rolling and level
	Soil 2nd rate

Township No 28 N

Chs	North bet Secs 13 & 14
	Var 15° 2' E
40.00	Built a mound of earth 2½ ft high from pits 18×24×12 in deep for 1/4 Sec cor
80.00	Deposited charcoal, built a mound of earth 2½ ft high from pits 18×24×12 in deep Drove pine post 2×2 in 2 ft long in S E pit for cor to Secs 11, 12, 13 & 14
	Land level Soil 2nd rate

Range No 21 W 6th PM

Chs	East on a random line bet Secs 12 & 13
	Var 15° 2' E
40.00	Set temporary 1/4 Sec cor
72.00	Cross drain, course N W
79.40	Cross drain course N W.
80.00	Intersected East boundary of township at a point 43 lks north of cor to Secs 12 & 13 (cor a mound and pits, with post in pit in good condition) from which cor I run North 89° 43' West on a true line bet Secs 12 & 13
	Var 15° 2' E
40.00	Built a mound of earth 2½ ft high from pits 18×24×12 in deep for 1/4 Sec cor
80.00	Cor to Secs 11, 12, 13 & 14 Land rolling Soil 2nd rate

Township No 28 N

Chs	North bet Secs 11 & 12
	Var 15° 2' E
40.00	Built a mound of earth 2½ ft high from pits 18x24x12 in deep for 1/4 Sec cor
58.00	Enter bottom, bears E & W
61.00	Running Water or Niobrara River, 30 lks wide runs E
80.00	Deposited charcoal, built a mound of earth 2½ ft high from pits 18x24x12 in deep Drove pine post 2x2 in 2 ft long in S E pit for cor to Secs 1, 2, 11 & 12
	Land level and rolling Soil 2nd rate

Range No 52 W 6th P.M.

Chs	East on a random line bet Secs 1 & 12
	Var 15° 2' E
3.00	Running Water or Niobrara River 48 lks wide runs N.W.
40.00	Set temporary 1/4 Sec cor
80.08	Intersected east boundary of township at a point 37 lks north of cor to Secs 1 & 12 (set a mound and pits, with post in pit in good condition) from which cor I run North 89° 44' West on a true line bet Secs 1 & 12
	Var 15° 2' E
40.04	Built a mound of earth 2½ ft high from pits 18x24x12 in deep for 1/4 Sec cor
80.08	Cor to Secs 1, 2, 11 & 12
	Land level, Soil 2nd rate

Township No 28 N

Chs	
	North on true line bet secs 1 & 2
	Va 15° 2' E
3.00	Running Water or Niobrara river 49 lks wide runs W
9.00	Running Water or Niobrara river 52 lks wide runs E
13.00	Cross old road, bears E & W
19.00	Leave Niobrara river bottom bears E & W
40.00	Built a mound of earth 2½ ft high from pits 18×24×12 in deep for ¼ sec cor
77.29	Intersected 7th Standard Parallel N at a point 17.82 chs W of the cor to secs 31 & 32 Township No 29 N of Range No 51 W
	Deposited charcoal, built a mound of earth 2½ ft high from pits 24×24×12 in deep. Drove pine post 2×2×2 in 2 ft long mark C C in E pit for closing cor to secs 1 & 2
	Land level and rolling
	Soil 2nd rate

Range No 52 W 6th PM

Chs	
	From cor to Secs 34 & 35 on the south boundary of the Township (cor a mound and pits, with post in pit in good condition) I run
	North
	on a true line bet secs 34 & 35
	Va 15° 2' E
40.00	Built a mound of earth 2½ ft high from pits 18×24×12 in deep for ¼ sec cor
80.00	Deposited charcoal, built a mound of earth 2½ ft high from pits 18×24×12 in deep. Drove pine post 2×2 in 2 ft long in S.E. pit for cor to Secs 26, 27 34 & 35.
	Land level
	Soil 2nd rate

Township No 28 N

Chs	
	East on a random line bet secs 26 & 35
	Va 15° 2' E
40,00	Set temporary 1/4 sec cor
79,84	Intersected N & S line at a point 56 lks north of cor to secs 25, 26, 35 & 36 from which cor I run North 89° 36' west on a true line bet secs 26 & 35.
	Va 15° 2' E
39,92	Built a mound of earth 2½ ft high from pits 18x24x12 in deep for 1/4 sec cor
79,84	Cor to secs 26, 27, 34 & 35
	Land level Soil 2nd rate

Range No 52 W 6th P.M.

Chs	
	North bet secs 26 & 27
	Va 15° 2' E
40,00	Built a mound of earth 2½ ft high from pits 18x24x12 in deep for 1/4 sec cor
80,00	Deposited charcoal. built a mound of earth 2½ ft high from pits 18x24x12 in deep Drove pine post 2x2 in 2 ft long in SE pit for cor to secs 22, 23, 26 & 27
	Land level Soil 2nd rate
	November 25th 1880

Township No 28 N

Chs	
	East on a random line bet secs 23 & 26
	Va 15° 2' E
40,00	Set temporary 1/4 sec cor
79,93	Intersected N & S line at a point 61 lks north of cor to secs 23, 24, 25 & 26, from which cor I run North 89° 34' West on a true line bet secs 23 & 26,
	Va 15° 2' E
39,96	Built a mound of earth 2½ ft high from pits 18 x 24 x 12 in deep for 1/4 sec cor
79,93	Cor to secs 22, 23, 26 & 27
	Land level
	Soil 2nd rate

Range No 52 W 6th PM

Chs	
	North bet secs 22 & 23
	Va 15° 2' E
40,00	Built a mound of earth 2½ ft high from pits 18 x 24 x 12 in deep for 1/4 sec cor.
80,00	Deposited charcoal, built a mound of earth 2½ ft high from pits 18 x 24 x 12 in deep Drove pine post 2 x 2 in 2 ft long in SE pit for cor to secs 14, 15, 22 & 23
	Land level
	Soil 2nd rate

Township No 28 N

chs	
	Each on a random line bet secs 14 & 23
	Var 15° 2' E
40,00	Set temporary 1/4 sec cor
79,90	Intersected N & S line at a point 40 lks north of cor to secs 13, 14, 23 & 24 from which cor I run North 89° 43' West on a true line bet secs 14 & 23,
	Var 15° 2' E
39,95	Built a mound of earth 2½ ft high from pits 18x24x12 in deep for 1/4 sec cor
79,90	Cor to secs 14, 15, 22 & 23
	Land level
	Soil 2nd rate

Range No 52 W 4th PM

chs	
	North bet secs 14 & 15
	Var 15° 2' E
40,00	Built a mound of earth 2½ ft high from pits 18x24x12 in deep for 1/4 sec cor
80,00	Deposited charcoal, built a mound of earth 2½ ft high from pits 18x24x12 in deep. Drove pointed post 2x2 in 2 ft long in S side pit for cor to secs 10, 11, 14 & 15
	Land level
	Soil 2nd rate

Township No 28 N

Chs	
	East on a random line bet secs 11 & 14
	Va 15° 2' E
40,00	Set temporary 1/4 sec cor
80,10	Intersected N & S line at a point 28 lks north of cor to secs 11, 12, 13 & 14, from which cor I run North 89° 48' West on a true line bet secs 11 & 14
	Va 15° 2' E
40,05	Built a mound of earth 2½ ft high from pits 18x24x12 in deep for 1/4 sec cor.
80,10	Cor to secs 10, 11, 14, & 15
	Land level
	Soil 2nd rate

Range No 52 W 6th Rm

Chs	
	North bet secs 10 & 11
	Va 15° 2' E
21,00	Enter bottom, [illegible] E & W
40,00	Built a mound of earth 2½ ft high from pits 18x24x12 in deep for 1/4 sec cor
80,00	Deposited charcoal, built a mound of earth 2½ ft high from pits 18x24x12 in deep Drove pine pole 2x2 in 2 ft long in SE pit for cor to secs 2, 3, 10 & 11
	Land level and rolling
	Soil 2nd rate

Township No 28 N

Chs	
	East on a random line bet secs 2 & 11
	Va 15° 2' E
7,00	Running Water or Niobrara river 50 lks wide runs S E
18,00	Running Water or Niobrara river 49 lks wide runs N E
40,00.	Set temporary 1/4 sec cor
47,00	Running Water or Niobrara river 50 lks wide runs S E
80,02	Intersected N & S line at a point ~~34~~ 30 lks north of cor to secs 1, 2, 11 & 12 from which cor I run North 89° 47' west on a true line bet secs 2 & 11,
	Va 15° 2' E
40,01	Built a mound of earth 2½ ft high from pits 18×24×12 in deep for 1/4 sec cor
80,02	Cor to secs 2, 3, 10 & 11 Land level and rolling Soil 2nd rate

Range No 52 W 6th PM

Chs	
	North on a true line bet secs 2 & 3
	Va 15° 2' E
4,00	Running Water or Niobrara river 50 lks wide runs E
12,00	Cross old road, bears E & W
15,00	Leave Niobrara river bottom bears E & W
40,00	Built a mound of earth 2½ ft high from pits 18×24×12 in deep for 1/4 sec cor
77,18	Intersected 7th Standard Parallel N at a point 17,44 chs W of the cor to secs 31 & 36 Township No 29 N of ranges No 51 & 52 W Deposited charcoal, built a mound of earth 2½ ft high from pits 24×24×12 in deep Drove pine post 2×2×2 in 2 ft long marked CC in E pt for closing cor to secs 2 & 3
	Land level and rolling Soil 2nd rate

Township No 28 N

chs	From cor secs 33 & 34 on the north boundary of the township (cor a mound and pits with post in pit in good condition) I run North on a true line bet secs 33 & 34
	Var 15° 2' E
40.00	Built a mound of earth 2½ ft high from pits 18x24x12 in deep for ¼ sec cor
80.00	Deposited charcoal, built a mound of earth 2½ ft high from pits 18x24x12 in deep Done pine post 2x2 in 3 ft long in S.E. pit for cor to secs 27, 28, 33 & 34
	Land level
	Soil 2nd rate

Range No 52 W 6th PM

chs	East on a random line bet secs 27 & 34
	Var 15° 2' E
40.00	Set temporary ¼ sec cor.
80.00	Intersected N & S line at a point 38 lks north of cor to secs 26, 27, 34 & 35 from which cor I run North 89° 44' west on a true line bet secs 27 & 34.
	Var 15° 2' E
40.00	Built a mound of earth 2½ ft high from pits 18x24x12 in deep for ¼ sec cor.
80.00	Run to secs 27, 28, 33 & 34
	Land level
	Soil 2nd rate

Township No 28 N

Chs	North bet secs 27 & 28
	Va 15° 2' E
40.00	Built a mound of earth 2½ ft high from pits 18×24×12 in deep for ¼ sec cor
80.00	Deposited charcoal, built a mound of earth 2½ ft high from pits 18×24×12 in deep. Drove pine pole 2×2 in 2 ft long in SE pit for cor to secs 21, 22, 27 & 28
	Land level Soil 2nd rate

Range No 52 W 6th PM

Chs	East on a random line bet secs 22 & 27
	Va 15° 2' E
40.00	Set temporary ¼ sec cor
80.05	Intersected N & S line at a point 43 lks north of cor to secs 22, 23, 26 & 27 from which cor I run North 89° 42 west on a true line bet secs 22 & 27.
	Va 15° 2' E
40.02½	Built a mound of earth 2½ ft high from pits 18×24×12 in deep for ¼ sec cor.
80.05	Cor to secs 21, 22, 27 & 28.
	Land level Soil 2nd rate

Township No 28 N

chs.	North betw secs 21 & 22.
	Var 15° 2' E
40.00	Built a mound of earth 3½ ft high from pits 18x24x12 in deep for ¼ sec cor
80.00	Deposited charcoal, built a mound of earth 2½ ft high from pits 18x24x12 in deep, Drove pine post 2x2 in 2 ft long in SE pit for cor to secs 15, 16, 21 & 22
	Land level
	Soil 2nd rate

Range No 52 W 6th PM

chs	Each on a random line bet secs 15 & 22
	Var 15° 2' E
40.00	Set temporary ¼ sec cor
80.12	Intersected N & S line at a point 46.48 chs north of cor to secs 14, 15, 22 & 23 from which cor I run
	North 89° 40' west
	on a true line bet secs 15 & 22.
	Var 15° 2' E
40.06	Built a mound of earth 2½ ft high from pits 18x24x12 in deep for ¼ sec cor.
80.12	Cor to secs 15, 16, 21 & 22.
	Land level
	Soil 2nd rate
	Nov 26th 1880

Township No. 28 N

Chs	November 26th 1880 Cloudy no observation taken. North West secs 15 & 16.
	Var 15° 2' E
40,00	Built a mound of earth 2½ ft high from pits 18x24x12 in deep for 1/4 Sec cor
80,00	Deposited charcoal, built a mound of earth 2½ ft high from pits 18x24x12 in deep. Drove post 2x2 in 2 ft long in S.E. pit for cor to Secs 9, 10, 15 & 16
	Land level
	Soil 2nd rate

Range No. 52 W 6th P.M.

Chs	East on a random line left Secs 10 & 15
	Var 15° 2' E
40,00	Set temporary 1/4 Sec cor
80,21	Intersected N & S line at a point 49 lks north of cor to Secs 10, 11, 14 & 15 from which cor I run North 89° 39' West on a true line left Secs 10 & 15
	Var 15° 2' E
40,10	Built a mound of earth 2½ ft high from pits 18x24x12 in deep for 1/4 Sec cor
80,21	Run to Secs 9, 10, 11, 14 & 15, & 16
	Land level
	Soil 2nd rate

Township No 28 N

Chs	
	North bet secs 9 & 10
	Va 15° 2' E
28,00	Enter bottom bears 8 & 10
40,00	Built a mound of earth 2½ ft high from pits 18x24x12 for 1/4 sec cor
54,00	Running Water or Niobrara river, 50 lks wide runs E
80,00	Deposited charcoal, built a mound of earth 2½ ft high from pits 18x24x12 in deep. Drove pine post 2x2 in 2 ft long in SE pit for cor to secs 3, 4, 9 & 10.
	Land rolling & level
	Soil 2nd rate

Range No 52 W 6th P.M.

Chs	
	East on a random line bet secs 3 & 10
	Va 15° 2' E
40,00	Set temporary 1/4 sec cor
51,00	Running Water or Niobrara river 47 lks wide runs N.E.
80.13	Intersected N & S line at a point 56 lks north of cor to secs 2, 3, 10 & 11, from which cor I run North 89° 36' West on a true line bet secs 3 & 10.
	Va 15° 2' E
40,06½	Built a mound of earth 2½ ft high from pits 18x24x12 in deep for 1/4 sec cor
80,13	Cor to secs 3, 4, 9 & 10
	Land level
	Soil 2nd rate

Township No 28 N

Chs	
	North on a true line bet secs 3 & 4
	Va 15° 2' E
2.00	Cross old road bears E & W
5.00	Leave Niotrara river bottom bears E & W
40.00	Built a mound of earth 2½ ft high from pits 18x24x12 in deep for ¼ sec cor
77.10	Intersected 7th Standard Parallel N at a point 17.04 chs W of the cor to secs 35 & 36 Township No 29 N of range No 52 W Deposited charcoal, built a mound of earth 2½ ft high from pits 24x24x12 in deep Drove pine post 2x2x2 in 2 ft long mark CC in E pit for closing cor to secs 3 & 4
	Land level and rolling Soil 2nd rate

Range No 52 W 6th PM

Chs	
	From cor secs 32 & 33 on the South boundary of Township (cor a mound and pits with post in pit, in good condition) I run North on a true line bet secs 32 & 33
	Va 15° 2' E
40.00	Built a mound of earth 2½ ft high from pits 18x24x12 in deep for ¼ sec cor
80.00	Deposited charcoal, built a mound of earth 2½ ft high from pits 18x24x12 in deep Drove pine post 2x2 in 2 ft long in SE pit for cor to secs 28, 29, 32 & 33
	Land level Soil 2nd rate

Township No 28 N

Chs	
	Back on a random line North Secs 28 & 33
	Var 15° 2' E
40,00	Set temporary 1/4 sec cor
80,06	Intersected MS line at a point 40 lks north of cor to secs 27, 28, 33 & 34, from which cor I run North 89° 48' west on a true line back Secs 28 & 33
	Var 15° 2' E
40,03	Built a mound of earth 2½ ft high from pits 18x24x12 in deep for 1/4 sec cor
80,06	Set to Secs 28, 29, 32 & 33,
	Land level
	Soil 2nd rate

Range No 52 West 4th PM

Chs	
	North back Secs 28 & 29
	Var 15° 2' E
40,00	Built a mound of earth 2½ ft high from pits 18x24x12 in deep for 1/4 sec cor
80,00	Deposited charcoal, built a mound of earth 2½ ft high from pits 18x24x12 in deep Drove pine post 2x2 in 2 ft long in 3 to pit for cor to Secs 20, 21, 28 & 29
	Land level
	Soil 2nd rate

Township No 28 N

Chs	
	East on a random line bet Secs 21 & 28
	Va 15° 2' E
40,00	Set temporary 1/4 Sec cor
80,14	Intersected W S line at a point 18 lks north of cor to Secs 21, 22, 27 & 28 from which cor I run North 89° 52' West on a true line bet Secs 21 & 28
	Va 15° 2' E
40,07	Built a mound of earth 2½ ft high from pits 18x24x12 in deep for 1/4 Sec cor
80,14	Cor to Secs 20, 21, 28 & 29
	Land level Soil 2nd rate

Range No 52 W 6th PM

Chs	
	North bet Secs 20 & 21
	Va 15° 2' E
40,00	Built a mound of earth 2½ ft high from pits 18x24x12 in deep for 1/4 Sec cor
80,00	Deposited charcoal, built a mound of earth 2½ ft high from pits 18x24x12 in deep Drove pine post 2x2 in 2 ft long in S E pit for cor to Secs 16, 17, 20 & 21
	Land level Soil 2nd rate

Township No 28 N

Chs	
	Each on a random line bet secs 16 & 21
	Va 15° 2' E
40,00	Set temporary 1/4 sec cor
80,00	Intersected N & S line at a point 22 lks north of cor to secs 15, 16, 21 & 22 from which cor I run North 89° 51' west on a true line bet secs 16 & 21,
	Va 15° 2' E
40,00	Built a mound of earth 2½ ft high from pits 18×24×12 in deep for 1/4 sec cor,
80,00	Cor to secs 16, 17, 20 & 21
	Land level
	Soil 2nd rate

Range No 52 W 6th Pm

Chs	
	North bet secs 16 & 17.
	Va 15° 2' E
40.00	Built a mound of earth 2½ ft high from pits 18×24×12 in deep for 1/4 sec cor
70,00	Cross old road, bears N.E. & S.W.
80,00	Deposited charcoal, built a mound of earth 2½ ft high from pits 18×24×12 in deep Drove pine post 2×2 in 2 ft long in S E pit for cor to secs 8, 9, 16 & 17.
	Land level
	Soil 2nd rate

Township No 28 N

Chs	
	East on a random line between secs 9 & 16,
	Va 15° 2' E
9,00	Cross old road, bears N E & S W
40,00	Set temporary 1/4 sec cor
79,83	Intersected N & S line at a point 8 lks north of cor to secs 9, 10, 15 & 16 from which cor I run North 89° 57' west on a true line between secs 9 & 16
	Va 15° 2' E
39,91½	Built a mound of earth 2½ ft high from pits 18x24x12 in deep for 1/4 sec cor,
79,83	Ran to secs 8, 9, 16 & 17
	Land level Soil 2nd rate.
	November 27th 1880

Range No 52 W 6th PM

Chs	
	North between secs 8 & 9
	Va 15° 2' E
40,00	Built a mound of earth 2½ ft high from pits 18x24x12 in deep for 1/4 sec cor
57,00	Enter bottom bears S & W
59,00	Running Water on Northern river 48 lks wide runs E
80,00	Deposited charcoal, built a mound of earth 2½ ft high from pits 18x24x12 in deep Drove post 2x2 in 2 ft long in S E pit for cor to secs 4, 5, 8 & 9
	Land rolling and level Soil 2nd rate

Township No 28 N

Chs	
	East on a random line bet secs 4 & 9
	Va 15° 2' E
18,00	Cross old road, bears N E & S W
40,00	Set temporary 1/4 sec cor
79,82	Intersected N & S line at a point 16 lks south of cor to secs 3,4,9 & 10 from which cor I run South 89° 53 West on a true line bet secs 4 & 9
	Va 15° 2' E
39,91	Built a mound of earth 2½ ft high from pits 18x24x12 in deep for 1/4 sec cor
79,82	Cor to secs 4,5,8 & 9
	Land level Soil 2nd rate

Range No 52 W 6th RM

Chs	
	North on true line bet secs 4 & 5
	Va 15° 2 E
9,00	Leave Niobrara river bottom bears E & W
40,00	Built a mound of earth 2½ ft high from pits 18x24x12 in deep for 1/4 sec cor
77,33	Intersected 7th Standard Parallel N at a point 16.68 chs W of cor to secs 34 & 35 Township No 29 N of Range No 52 W Deposited charcoal, built a mound of earth 2½ ft high from pits 24x24x12 in deep Drove pine post 2x2x2 in 2 ft long marked CC in E pit for closing cor to secs 4 & 5
	Land level and wetting Soil 2nd rate

Township No 28 N

Chs	
	From cor, secs 31 & 32 on the South boundary of the township (cor a mound and pits, with post in pit in good condition) I run North on a true line bet Secs 31 & 32
	Va 15° 2' E
40,00	Built a mound of earth 2½ ft high from pits 18x24x12 in deep for 1/4 Sec cor
80,00	Deposited charcoal, built a mound of earth 2½ ft high from pits 18x24x12 in deep I inscribed post 2x2 in 2 ft long in SE pit for cor to secs 29 30, 31 & 32
	Land level Soil 2nd rate

Range No 22 W 6th P.M.

Chs	
	East on a random line bet Secs 29 & 32
	Va 15° 2' E
9,00	Cross old road bears N & S
40,00	Set temporary 1/4 Sec cor
79,96	Intersected N & S line at a point 23 lks north of cor to secs 28, 29, 32 & 33 from which cor I run North 89° 50' West on a true line bet Secs 29 & 32,
	Va 15° 2' E
39,98	Built a mound of earth 2½ ft high from pits 18x24x12 in deep for 1/4 Sec cor,
79,96	Cor to secs 29, 30, 31 & 32
	Land level Soil 2nd rate

Township No 28 N

Chs	
	West on a random line bet secs 30 & 31
	Va 15° 2' E
40,00	Set temporary 1/4 sec cor
79.76	Intersected west boundary of township at a point 8 lks south of cor to secs 30 & 31 (cor a mound and pits with post in pit in good condition) from which cor I run South 89° 57' east on a true line bet secs 30 & 31,
	Va 15° 2' E
39,76	Built a mound of earth 2½ ft high from pits 18×24×12 in deep for 1/4 sec cor,
79,76	Cor to secs 29, 30, 31 & 32
	Land level Soil 2nd rate

Range No 5 D W 6th P.M.

Chs	
	North bet secs 29 & 30
	Va 15° 2' E
40,00	Built a mound of earth 2½ ft high from pits 18×24×12 in deep for 1/4 sec cor
80,00	Deposited charcoal, built a mound of earth 2½ ft high from pits 18×24×12 in deep Drove pine post 2×2 in 2 ft long in S E pit for cor to secs 19, 20, 29 & 30,
	Land level Soil 2nd rate

Township No 28 N

Chs	
	East on a random line bet Secs 20 & 29
	Va 15° 2' E
27,00	cross Old road, bears NE & SW
40,00	Set temporary 1/4 Sec cor
79,87	Intersected N & S line on a bearing 20 lks north of cor to secs 20, 21, 28 & 29 from which cor I run North 89° 51' West on a true line bet Secs 20 & 29,
	Va 15° 2' E
39,93½	Built a mound of earth 2½ ft high from pits 18x24x12 in deep for 1/4 Sec cor
79,87	Cor to Secs 19, 20, 29 & 30
	Land level
	Soil 2nd rate

Range No 52 W 6th PM

Chs	
	West on a random line bet Secs 19 & 30
	Va 15° 2' E
40,00	Set temporary 1/4 Sec cor
67,00	Cross drain course NE.
79,52	Intersected west boundary of township at a bearing 28 lks south of cor to secs 19 & 30 (cor a mound and pits with post in pit in good condition) from which cor I run South 89° 48' East on a true line bet Secs 19 & 30
	Va 15° 2' E
39,52	Built a mound of earth 2½ ft high from pits 18x24x12 in deep for 1/4 Sec cor
79,52	Cor to Secs 19, 20, 29 & 30
	Land level
	Soil 2nd rate
	November 28th 1880

Township No 28 N

Chs	
	November 28th 1880, Instrument tested by observation of Polaris at its upper meridian passage, Instrument used Surveyor's Transit in good adjustment, Station cor to secs 19, 20, 29 & 30, Township No 28 N Range No 52 W 6th (civil) 40 Time 8:42 p.m.
	Va obtained 15° 4' E
	Angle with line last run 0° 2'
	North bet secs 19 & 20
	Va 15° 4' E
40.00	Built a mound of earth 2½ ft high from pits 18x24x12 in deep for ¼ sec cor.
80,00	Deposited charcoal, built a mound of earth 2½ ft high from pits 18x24x12 in deep Drove pine post 2x2 in 2 ft long in SE pit for cor to secs 17, 18, 19 & 20
	Land level
	Soil 2nd rate

Range No 52 W 6th PM

Chs	
	East on a random line bet secs 19 & 20
	Va 15° 4' E
40.00	Set temporary ¼ sec cor
53,00	Cross old road, bears NE. & SW
79,88	Intersected N & S line at a point 17 lks north of cor to secs 16, 17, 20 & 21, from which cor I run North 89° 53' west on a true line bet secs 17 & 20.
	Va 15° 4' E
39,94	Built a mound of earth 2½ ft high from pits 18x24x12 in deep for ¼ sec cor.
79,88	Cor to secs 17, 18, 19 & 20
	Land level
	Soil 2nd rate

Township No 28 N

Chs	
	West on a random line bet secs 18 & 19
	Va 15° 4' E
13.00	Cross drain course NE
40.00	Set temporary 1/4 sec cor
79.38	Intersected west boundary of township at a point 15 lks south of cor to secs 18 & 19, (cor a mound and pits, with post in pit in good condition) from which cor I run
	South 89° 54' E
	on a true line bet secs 18 & 19
	Va 15° 4' E
39.38	Built a mound of earth 2½ ft high from pits 18x24x12 in deep for 1/4 sec cor
79.38	Cor to secs 17, 18, 19 & 20
	Land level
	Soil 2nd rate

Range No 52 W 6th PM

Chs	
	North bet secs 17 & 18
	Va 15° 4' E
8.00	Cross drain course E
40.00	Built a mound of earth 2½ ft high from pits 18x24x12 in deep for 1/4 sec cor
77.00	Cross drain course NW
~~80.00~~	Deposited charcoal, built a mound of earth 2½ ft high from pits 18x24x12 in deep Arrow pine post 2x2 in 2 ft long in SE pit for cor to secs ~~6, 9~~ 7, 8, 17, 18,
	Land rolling
	Soil 2nd rate

Township No 28 N

chs	
	Each on a random line bet Secs 8 & 17
	Va 15° 4' E
40,00	Set temporary 1/4 Sec cor
79,84	Intersected N & S line at a point 18 lks north of cor to Secs 8, 9, 16 & 17, from which cor I run North 89° 52' West on a true line bet Secs 8 & 17
	Va 15° 4' E
39,92	Built a mound of earth 2½ ft high from pits 18 x 24 x 12 in deep for 1/4 Sec cor
79,84	Cor to Secs 7, 8, 17 & 18
	Land level Soil 2nd rate

Range No 52 W 6th PM

chs	
	West on a random line bet Secs 7 & 18
	Va 15° 4' E
8,00	Cross drain course N.E.
40,00	Set temporary 1/4 Sec cor
79,50	Intersected west boundary of township at a point 12 lks south of cor to Secs 7 & 18, (cor a mound and pits, with post in pit in good condition) from which cor I run South 89° 55' E on a true line bet Secs 7 & 18,
	Va 15° 4' E
39,50	Built a mound of earth 2½ ft high from pits 18 x 24 x 12 in deep for 1/4 Sec cor
79,50	Cor to Secs 7, 8, 17 & 18
	Land level and rolling Soil 2nd rate

Township No. 28 N

Chs	
	North bet secs 7 & 8
	Va 15° 4' E
8.00	Cross drain course N E
40.00	Built a mound of earth 2½ ft high from pits 18x24x12 in deep for ¼ sec cor.
57.00	Enter bottom bears E & W
80.00	Deposited charcoal, built a mound of earth 2½ ft high from pits 18x24x12 in deep Drove pine post 2x2 in 2 ft long in SE pit for cor to secs 5, 6, 7 & 8.
	Land level and rolling Soil 2nd rate

Range No 52 W 6th P.M.

Chs	
	East on a random line bet secs 5 & 8
	Va 15° 4' E
38.00	Running Water on Niobrara river 51 lks wide runs SE
40.00	Set temporary ¼ sec cor
59.00	Running Water on Niobrara river 50 lks wide runs NE
62.00	Running Water on Niobrara river 47 lks wide runs SE
66.00	Running Water on Niobrara river 49 lks wide runs NE
70.00	Running Water on Niobrara river 43 lks wide runs SE
80.00	Intersected N & S line at a point ~~27~~ 26 lks south of the cor to secs 4, 5, 8 & 9 from which cor I run South 89° 49' west on a true line bet secs 5 & 8 Va. 15° 4' E
40.00	Built a mound of earth 2½ ft high from pits 18x24x12 in deep for ¼ sec cor.
80.00	Cor to secs 5, 6, 7 & 8
	Land level Soil 2nd rate

Township No 28 N

Chs	
	West on a random line bet secs 6 & 7.
	Va 15° 4' E
40,00	Set temporary 1/4 sec cor
79 57	Intersected west boundary of township at a point 12 lks south of cor to secs 6 & 7 (cor a mound and pits with post in pit in good condition) from which cor I run South 89° 55 East on a true line bet secs 6 & 7.
	Va 15° 4' E
39.57	Built a mound of earth 2½ ft high from pits 18x24x12 in deep for 1/4 sec cor
79 57	Cor to secs 5, 6, 7 & 8
	Land level Soil 2nd rate

Range No 52 W 6th PM

Chs	
	North on true line bet secs 5 & 6
	Va 15° 4' E
16,00	Running Water or Niobrara river 52 lks wide runs E
19,00	Leave Niobrara river bottom bears E & W
40,00	Built a mound of earth 2½ ft high from pits 18x24x12 in deep for 1/4 sec cor
77,16	Intersected 7th Standard Parallel N at a point 16,38 chs W of the cor to secs 33 & 34 Township No 29 N of range No 52 W Deposited charcoal, built a mound of earth 2½ ft high from pits 24x24x12 in deep Prov. pine post 2x2 in 2 ft long marked CC in E pit for closing cor to secs 5 & 6
	Land level and rolling Soil 2nd rate
	November 29th 1880

General Description
With the excep-tion of the two northern tiers of Sections this Township is high rolling land with 1st rate soil and good grass but no water
The two northern tiers are rather rough soil good and good grass the running water runs through them from west to East

List of Names

A list of the names of the individuals employed to assist in running measuring or marking the lines and corners described in the foregoing field notes of Township No 28 north of the base line of Range No 52 west of the Sixth Principal meridian in Nebraska showing the respective capacities in which they acted:

Fred Hage ... Chain man
W B Bruner ... Chain man
D O Boylan -- Mound man
James Carroll - Flag man

We hereby certify that we assisted David V Stephenson Deputy Surveyor in surveying and subdividing Township No 28 north of the base line of Range No 52 west of the 6th Principal Meridian in Nebraska and that said township has been in all respects to the best of our knowledge and belief well and faithfully surveyed and the boundary monuments planted according to the instructions furnished by the Surveyor General of dimension character, construction and marking and in the manner as specially described in the foregoing field notes.

Fred Hage ----- Chain man
W B Bruner ------- Chain man
D O Boylan --- Mound man
James Carroll --- Flag man

Subscribed and sworn to before me this 30th day of Nov AD 1880

V. Burgess
Notary Public

I David V. Stephenson United States Deputy Surveyor, do solemnly swear that I have in my own proper person and with the necessary assistants well, truly and faithfully executed the subdivision surveys of Township No. 28 north of the base line of Range No. 52 west of the 6th Principal meridian in Nebraska under faith contract with George S. Smith United States Surveyor General for the district of Nebraska and Iowa bearing date August 5th 1880: that in making the said survey I have only used such instruments as were approved by the said Surveyor General, exercising due care in the preservation of adjustments of the same: that in using the solar compass I have at no time perpetuated established lines depending for the alignment upon the magnetic needle; that I have in all respects complied with the laws of the United States governing public land surveys, the surveying manual, and such additional instructions as have been furnished me by and through the said Surveyor General relating to the aforesaid survey; that I have thoroughly acquainted my assistants in the field with the nature of their duties under the laws and instructions above mentioned: that to the best of my knowledge and belief all assistants so employed have likewise obeyed

the aforesaid laws and instructions and that the annexed field notes are the official, true and accurate returns of said survey.

David V. Stephenson
Deputy Surveyor

Subscribed and sworn to before me this 18th day of January AD 1881.

Geo S Smith
U S Surveyor General

Surveyor General's Office
Plattsmouth Neb. Feb. 28th 1881

The foregoing field notes of the Survey & Subdivision & Retracement of Exterior lines, of Township No 28 North of the Base Line, of Range No 52 West of the 6th Principal Meridian in Nebraska. Executed by David V. Stephenson U. S. Deputy Surveyor under Joint Contract No 116 dated August 5. 1880. in the month of November 1880, having been critically Examined the necessary Corrections & Explanations made, the said field Notes and the Surveys they describe are hereby approved.

Geo S Smith
Surveyor General

General Land Office • Original Field Notes

Book Number

703

The images in this file are photographs of the notes of the original surveys of the State of Nebraska on file in the Office of the Nebraska State Surveyor located in Lincoln, Nebraska.

The original surveys in Nebraska began in the mid 1850's and were completed in the mid 1880's. The Nebraska office of the Surveyor General was closed June 30, 1886.