General Land Office • Original Field Notes

Book Number

713

The images in this file are photographs of the notes of the original surveys of the State of Nebraska on file in the Office of the Nebraska State Surveyor located in Lincoln, Nebraska.

The original surveys in Nebraska began in the mid 1850's and were completed in the mid 1880's. The Nebraska office of the Surveyor General was closed June 30, 1886.

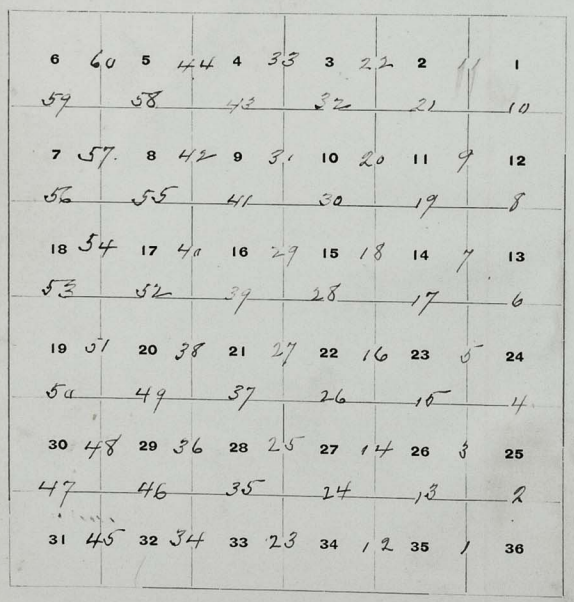

6	60	5	44	4	33	3	22	2	11	1
59		58		43		32		21		10
7	57	8	42	9	31	10	20	11	9	12
56		55		41		30		19		8
18	54	17	40	16	29	15	18	14	7	13
53		52		39		28		17		6
19	51	20	38	21	27	22	16	23	5	24
50		49		37		26		15		4
30	48	29	36	28	25	27	14	26	3	25
47		46		35		24		13		2
31	45	32	34	33	23	34	12	35	1	36

Field Notes

of

the Survey and Subdivision

of

Township 17 North of the

Base Line

of

Range No 54 West of the

6th Principal Meridian

In the

State of Nebraska.

Executed

By Ira. W. La Munyon Dep Sur

under joint Contract No 67

dated August 15th 1873

Survey

Commenced. 7 1873

Completed. 12

List of Names

John La Munyon Chainman

John Carter Chainman

Henry Navell Mountmen

Benjamin Whitson Mountmen

To determine the proper adjustment of my compass for subdividing this Township I commenced at the cor to Townships No 17 in Ranges 53 & 54. on the 4th Standard Parallel N. & run.

North on a blank line along the East boundary of Sec. 36.

Va 14°45' E.

39.98 To a print 3. Lks East of the qr. sec. cor.

79.96 To a print 7 Lks East of the cor to secs 25 & 36.

To retrace this Line or run parallel thereto my compass must be adjusted to a Variation of

14°48' E.

Township 17. N. R. 54 W

Chains	
	From the cor to sec° 35 & 36 on the south Boundary of the Township I run North between sec° 35 & 36 Va 14°48' E
37.00	Entered Valley 1 at comes from the west - & goes N.E.
40.00	Set post deposit charred stake raised mound of earth with pits as per instruction for qr. sec. cor.
43.00	To Drain N.E.
53.00	Left Valley and entered Bluff
80.00	Set post deposit charred stake raised mound of earth with pits as per instructions for cor to sec° 25. 26. 35 & 36. Land hilly soil 2nd rate

Township 17. N. Range 54 W.

Chains	
	East on a random line between sec° 35 & 36. Va 14°48' E
35.00	Left Bluffs diagonally
40.00	Set post for temporary ¼ sec. cor
50.00	to Drain N.E.
56.00	Left Valley
80.10	Intersect East Boundary of Township 17 Lks south of the cor to sec° 25 & 36. from which cor I run S 89°57' West on a true line bet. sec° 35 & 36. Va. 14°48' E.
40.05	Set post deposit charred stake raised mound of earth with pits as per instructions for qr. sec. cor.
80.10	To Corner to sec° 25. 26. 35 & 36. Land at each end Bluff balance level valley soil 2nd rate

Township No 17 N. Range 54. W.

Chains	
	North between sec^s 25 & 36 Va. 14° 48' E.
40.00	Set post deposit charred stake raised mound of earth with pits as per instruction for qr. sec. cor.
80.00	To Ravine S.E. where Set Limestone 20 x 10 x 8. as per instruction for cor to sec^s 23, 24, 25 & 26. Land hilly & broken Soil 2nd rate. –

Township No 17 N. Range 54 W.

Chains	
	East on random line between sec^s 24 & 25. Va 14° 24' E
10.08	Entered ravine S.E.
40.00	Set post for temporary 1/4 sec. cor.
80.03	Intersect the Eastern boundary of Township 7 Lks south of cor to sec^s 24 & 25. from which cor I run.
	S. 89° 57' West on a true line between sec^s 24 & 25 Va. 14° 49' E
40.01½	Set post deposit charred stake raised mound of earth with pits as per instruction for qr. sec. cor. 23, 24, 25 & 26.
80.03	To cor to sec^s ~~23, 24, 25 & 26~~ Land hilly & broken Soil 2nd rate.

Township 17, N. Range 54 W

Chains	
	North between secs 23 & 24
	Va. 14°49' E
40.00	Set post deposit charred stake raised mound of Earth with pits as per instructions for gr. sec. cor.
80.00	Set post deposit charred stake raised mound of earth with pits as per instructions for cor to secs 13, 14, 23 & 24
	Land rolling quite hilly soil 2nd rate. —

Township 17, N. Range 54 W.

Chains	
	East on random line between secs 13 & 24.
	Va 14°49' E
40.00	Set post for temporary gr. sec. cor.
80.00	Intersect East Boundary of Township 9 Lks North of cor to secs 13 & 24. from which cor. I run.
	N. 89°56' West on true line between secs 13 & 24.
	Va. 14°49' E
40.00	Set post deposit charred stake raised mound of Earth with pits as per instructions for gr. sec. cor.
80.00	Corner to secs 13, 14, 23 & 24
	Land high & rolling soil 2nd rate.

Township 17 N. Range 54 W

Chains	
	North between Secs 13 & 14 Va 14°50' E.
40.00	Set post deposit charred stake raised mound of earth with pits as per instructions for qr. sec. cor.
80.00	Set post deposit charred stake raised mound of earth with pits as per instructions for cor to secs 11, 12, 13 & 14.
	Land high & rolling Soil 2nd rate.

Township 17 N. Range 54 W.

Chains	
	East on random line between secs 12 & 13. Va 14°50' E
40.00	Set post for temporary ¼ sec cor
80.00	Intersect Eastern Boundary of Township 7 Lks south of cor. to secs 12 & 13. from which cor I run.
	S. 89°57' West on a true line between secs 12 & 13. Va 14°50' E
40.00	Set post deposit charred stake raised mound of earth with pits as per instructions for ¼ sec. cor.
80.00	To cor. to secs 11, 12, 13 & 14
	Land hilly Soil 2nd rate.

Township 17. N. Range 54 W.

Chains	
	North between secs 11, & 12
	Va. 14°50' E.
23.00	Drain E
40.00	Set post deposit charred stake raised mound of earth with pits as per instructions for gr. sec. cor.
80.00	Set post deposit charred stake raised mound of earth with pits as per instructions for cor to secs 1. 2. 11 & 12
	Land S ½ Hilly North ½ table Land } soil 2nd rate

Township 17. N. Range 54 W

Chains	
	East on random line between secs 1 & 12.
	Va. 14°50' E.
40.00	Set post for temporary gr. sec. cor.
79.96	Intersect East Boundary of Township 6 Lks South of post cor to secs 1 & 12. from which cor. I rem.
	S. 89° 57' West on a true line between secs 1 & 12.
	Va 14°50' E
39.98.	Set post deposit charred stake raised mound of earth with pits as per instructions for gr. sec. cor.
79.96	The Corner to secs 1. 2. 11 & 12.
	Surface Table Land soil 2nd rate

Township 17 N. Range 54 W

Chains	
	North on random Line between sec. 1 & 2. Va. 14° 51' E
40.00	Set post for temporary qr. sec. cor.
79.98	Intersect North Boundary of Township 5 Lks East of cor. to sec. 1 & 2. from which cor. I run.
	South 2' E. on true Line between sec. 1 & 2. Va. 14° 51' E.
39.98	Set post deposit charred stake raised mound of earth with pits as per instructions for qr. sec. cor.
79.98	To Cor. to sec. 1. 2. 11. & 12.
	Surface Table Land soil 2nd rate
	May 7th 1873.

Township 17 N. Range 54 W.

Chains	
	From the established cor to sec. 34 & 35. on the South boundary of the Township I run.
	North between sec. 34 & 35. Va. 14° 49' E.
35.00	Entered valley
40.00	Set post deposit charred stake raised mound of earth with pits as per instructions for qr. sec. cor.
52.00	Left valley & entered hills
80.00	Set post deposit charred stake raised mound of earth with pits as per instructions for cor to sec. 26. 27. 34 & 35.
	Land rolling & Broken soil 2nd rate.

Township 17. N. Range 54. W.

chains	
	East on random line between secs 26 & 35.
	Va. 14° 49' E.
40.00	Set post for temporary gr. sec. cor.
62.00	To ravine S.E.
80.00	Intersect N. & S. Line at cor to secs 25. 26. 35 & 36. from which cor. I run.
	West on a true line between secs 26 & 35.
	Va. 14° 49' E.
40.00	Set Limestone [illegible] 18, X 12 X 8. as per instructions for gr. sec. cor
80.00	To Cor. to secs 26. 27. 34 & 35
	Land hilly & rolling Soil 2nd rate. –

Township 17. N. Range 54. W.

chains	
	North between secs 26. & 27
	Va. 14° 49' E
40.00	Set post deposit charred stake raised mound of earth with pits as per instructions for gr. sec. cor.
80.00	Set post deposit charred stake raised mound of earth with pits as per instructions for cor to secs 22. 23. 26 & 27
	Land rolling quite hilly Soil 2nd rate –

Township 17 N. Range No 54 W

chains	
	East on random line between sec^s 23 & 26. Va 14° 49' E
40.00	Set post for temporary qr. sec. cor
80.04	Intersect N & S. line 7 Lks South of cor. to sec^s 23.24.25 & 26. from which cor. I run. S. 89° 57 West on a true line between sec^s 23 & 26. Va. 14° 49' E
40.02	Set Limestone 18 x 10 x 6 as per instructions for qr. sec. cor.
80.04	To the cor. to sec^s 22.23.26 & 27
	Land quite Hilly Soil 2nd rate.

Township 17 N. Range 54 W.

chains	
	North on a true line between sec^s 22 & 23. Va. 14° 50' E
30.00	To Drain East. —
40.00	Set Limestone [illegible] 15 x 8 x 8. [illegible] as per instructions for qr. sec. cor.
80.00	Set post deposit charred stake raised Mound of earth with pits as per instructions for cor to sec^s 14.15.22 & 23
	Land hilly — soil 2nd rate

Township 17. N. Range 54' E

Chains	
	East on random line between sec's 14 & 23. Va 14°50' E
40.00	Set post for temporary 1/4 sec cor
79.94	Intersect N & S. Line 4 Lks South of cor. to sec's 13. 14. 23 & 24 from which cor. I run S. 89°58' West on a true line between sec's 14 & 23 Va. 14°50' E
39.97	Set post deposit charred stake raised mound of earth with pits as per instruction for gr. sec. cor.
79.94	Corner to sec's 14. 15. 22 & 23
	Land rolling — soil 2nd rate.

Township 17. N. Range 54' W.

Chains	
	North between sec's 14 & 15. Va. 14°50' E
40.00	Set post deposit charred stake raised mound of earth with pits as per instructions for gr. sec. cor.
80.00	Set post deposit charred stake raised mound of earth with pits as per instructions for cor to sec's 10. 11. 14 & 15
	Land quite rolling soil 2nd rate.

Township 17. N. Range 54 W.

chains	
	East on random line between secs 11 & 14.
	Va. 14° 50' E
40.00	Set post for temporary ¼ sec. cor
80.04	Intersect N & S. line at cor to secs 11, 12, 13 & 14 from which cor I run.
✓	
	West on a true line between secs 11 & 14.
	Va 14° 50' E
40.02	Set post deposit charred state raised mound of earth with pits as per instructions for gr. sec. cor.
80.04	To cor. to secs 10, 11, 14 & 15.
	Land rolling
	Soil 2nd rate.

Township 17. N. Range 54 W

chains	
	North between secs 10 & 11
	Va. 14° 51' E
35.00	To Ravine East.
40.00	Set Limestone 16 x 10 x 5. as per instructions for gr. sec. cor.
80.00	Set post deposit charred state raised mound of earth with pits as per instruction for cor to secs 2, 3, 10 & 11
8	
	Land mostly table Land
	Soil 2nd rate

Township 17 N. Range 54 W.

chains	
	East on random line between sec. 2 & 11.
	Va. 14° 51' E
40.00	Set post for temporary 1/4 sec. cor.
79.94	Intersect N. & S. line at cor. to sec.s 1, 2, 11 & 12, from which cor. I run.
	West on a true line between sec.s 2 & 11
	Va 14° 51' E
39.97	Set post deposit charred stake raised mound of earth with pits as per instructions for gr. sec. cor.
79.94	To the corner to sec.s 1, 2, 11 & 12
	Surface Table Land
	Soil 2nd rate

Township 17 N. Range 54 W

chains	
	North on random line between sec.s 2 & 3.
	Va. 14° 51' E
40.00	Set post for temporary gr. sec. cor.
79.95	Intersect North Boundary of Township 17 Ls East of cor. to sec.s 2 & 3. from which cor. I run.
	South 3' Eastern true line between sec.s 2 & 3.
	Va. 14° 51' E.
39.95	Set post deposit charred stake raised mound of earth with pits as per instructions for gr. sec. cor.
79.95.	To cor. to sec.s 2, 3, 10 & 11
	Surface table Land
	Soil 2nd rate.
	May. 8. 1873.

Township 17. N. Range 54 W

Chains	
	From the cor. to secs 33 & 34 on the south boundary of Township I run North between secs 33 & 34 Va 14° 50' E
15.00	To ravine East
37.00	To ravine East
40.00	Set Limestone 16. x 7 x 7. as per instructions for gr sec cor
8.00	Set post deposit charred stake raised mound of earth with pits as per instructions for cor to secs 27. 28. 33 & 34
	Land hilly soil 2nd rate

Township 17. N. Range 54 W

Chains	
	East on random line between secs 27 & 34
7.00	Ravine S.E. Va. 14° 50' E
~~40.00~~	~~Set post for temporary~~
~~40.00~~	~~Set post for cor~~
80.06	~~Intersect N & S~~ line 8½ lks S of Cor secs 26. 27. 34 & 35. from which cor I run S 89° 56' W West on a true line between secs 27 & 34 Va 14° 50' E
40.03	Set post deposit charred stake raised mound of earth with pits as per instructions for gr. sec. cor.
80.06	To Cor. to secs 27. 28. 33 & 34

Township 17. N. Range 54 W

Chains	Chains	
		North between secs 27 & 28
		Va 14° 50' E
	2.00	To ~~Grave~~ rovinn S.E.
40	40.00	Set post deposit charred
79		stake raised mound of earth with pits as per instructions for gr. sec. cor.
39	80.00	Set post deposit charred stake raised mound of earth with pits as per instructions for cor. to secs 21, 22 27 & 28.
79		Land rolling –
		Soil 2nd rate

Township 17. N. Range 54 W.

Chains	
	East on random between secs 22, 23, 27.
	Va 14° 50' E
40.00	Set post for temporary 1/4 sec cor
80.00	Intersect N & S. line 7 Lks south of cor to secs 22
23, 26 & 27.	from which cor. I run S. 89° 57' West on random line between secs 22 & 27
	Va 14° 50' E
40.00	Set post deposit charred stake raised mound of earth with pits as per instructions for gr. sec. cor.
80.00	The cor to secs 21. 22. 27 & 28
	Land rolling
	Soil 2nd rate

Township 17. N. Range 54 W

Chains	Chains	
		North between sec's 21 & 22 Va 14° 51' E
	40.00	Set post deposit charred stake raised mound earth with pits as per instructions for gr sec cor.
	44.00	To ravine N.E.
	84.00	Set post deposit charred stake raised mound of earth with pits as per instructions for cor to sec's 15, 16 21 & 22
		Land rolling Soil 2nd rate

Township 17. N. Range 54 W

Chains	
	East on random line between sec's 15 & 22. Va. 14° 50'
40.00	Set post for temporary gr. sec. cor.
79.94	Intersect N & S. line 7. Lks south of cor. to sec's 14. 15. 22 & 23. from which cor I run S. 89° 57' West on a true line between sec's 15 & 22 Va 14° 50' E
39.97	Set post deposit charred stake raised mound of earth with pits as per instructions for gr. sec. cor.
79.94	To corner to sec's 15, 16, 21 & 22
	Land rolling Soil 2nd rate

Township 17 N. Range 54 W.

chains	
	North between secs 15 & 16 Va 14° 51' E
40.00	Set post & post charred stake raised mound of earth with pits as per instructions for gr. sec. cor.
80.00	Set post deposit charred stake raised mounds of Earth with pits as per instructions for cor to secs 9, 10, 15, & 16.
	Table Land soil 2nd rate

Township 17 N. Range 54 W.

chains	
	East on random line between secs 10 & 15. Va. 14° 51' E
40.00	Set post for temporary gr. sec. cor.
79.92	Intersect N & S. line of Lks South of cor to secs 10, 11, 14 & 15. from which cor I run S. 89° 05' 7" West on a true line between secs 10 & 15. Va 14° 51' E
39.96	Set post deposit charred stake raised mound of earth with pits as per instruction for gr. sec. cor.
79.92	To the cor to secs 9, 10, 15 & 16. Table Land. soil 2nd rate

Township 17, N. Range 54 W.

chains	
	North on a true line between sec^s 9 & 10
	Va. 14° 52' E
40.00	Set post deposit charred stake raised mound of earth with pits as per instructions for gr sec cor.
50.00	Ravine East.
80.00	Set post deposit charred stake raised mound of earth with pits as per instructions for cor to sec^s 3. 4. 9 & 10
	Land gently rolling soil 2nd rate

Township 17, N. Range 54, W

chains	
	East on a random line between sec^s 3 & 10
	Va. 14° 52' E
40.00	Set post for temporary gr. sec. cor.
79.90	Intersect N. & S. line 9½ Lks south of the cor to sec^s 2 3. 10 & 11 from which cor. I run.
	S 89° 56' West on a true line between sec^s 3 & 10
	Va 14° 52' E
39.90	Set post deposit charred stake raised mound of earth with pits as per instructions for gr. sec. cor.
79.90	Cor. to sec^s 3. 4. 9 & 10
	Table Land soil 2nd rate

Township 17. N. Range 54 W.

Chains	
	North on random line between secs 3 & 4 Va 14° 52'
40.00	Set post for temporary gr. sec. cor.
80.00	Intersect North Boundary of Township 8 [illegible] E cor of secs 3 & 4. from which cor. I run, S 0° 04' E on a true line between secs 3 & 4 Va 14° 52' E
40.00	Set post deposit charred stake raised mound of earth with pits as per instructions for gr. sec. cor.
80.00	Corner to secs 3. 4. 9 & 10
	Surface. Table Land soil 2nd rate
	May 9th 1873

Township 17. N. Range 54 W

Chains	
	From the corner to secs 32 & 33. on the south boundary of the Township I run North between secs 32 & 33 Va. 14° 50' E
13.00	To ravine East
40.00	Set Limestone 18 x 8 x 7. as per instruction for gr sec cor.
42.00	Ravine East.
80.00	Set post deposit charred stake raised mound of earth with pits as per instructions for cor to secs 28. 29. 32 & 33
	Land quite hilly soil 2nd rate

Township 17 N. Range 54 W.

chains	
	East on random line between sec's 28 & 33 Va 14°50' E
40.00	Set post for temporary qr sec. cor.
80.08	Intersect the N. & S. line 4 lks south of the cor. to sec's 27, 28, 33 & 34 from which cor. I run. S. 89°58' West on a true line between sec's 28 & 33 Va. 14°50' E
140.04	Set post deposit charred stake raised mound of earth with pits as per instruction for qr. sec. cor.
80.08	The Corner to sec's 28, 29 32 & 33
	Land rolling soil 2nd rate

Township 17 N. Range 54 W

chains	
	North between sec's 28 & 29 Va. 14°50' E
20.00	To ravine E
40.00	Set post deposit charred stake raised mound of earth with pits as per instructions for 1/4 sec. cor.
80.00	Set post deposit charred stake raised mound of earth with pits as per instruction for cor to sec's 20, 21, 28 & 29
	Land rolling soil 2nd rate.

Township 17 N. Range 54 W

chains	
	East on random line between sec.s 21 & 28. Va. 14°51' E
40.00	Set post for temporary gr. sec. cor.
80.04	Intersect the North & South line 7/10 Lks South of the cor. to sec.s 21, 22, 27 & 28, from which cor. I run. S. 89°57' West on a true line between sec.s 21 & 28 Va. 14°51' E
40.02	Set post deposit charred stake raised mound of earth with pits as per instruction for gr. sec. cor.
80.04	The corners to sec.s 20, 21, 28 & 29.
	Land rolling. Soil 2nd rate

Township 17 N. Range 54 W.

chains	
	North between sec.s 20 & 21 Va. 14°51' E
40.00	Set post deposit charred stake raised mound of earth with pits as per instruction for gr. sec. cor.
80.00	Set post deposit charred stake raised mound of earth with pits as per instructions for cor to sec.s 16, 17, 20 & 21
	Land rolling Soil 2nd rate

Township 17. N. Range 54 W

chains	
	East on random line between sec^s 16 & 21 Va. 14° 51' E
20.00	to ravine S.E.
40.00	Set post for temporary gr. sec. cor.
80.00	~~Set post deposit charred state raised mound of earth with pits as per instruction for cor. to sec^s~~
	Intersect N. & S. line 7 Lks S. of cor. to sec^s 15. 16. 21 & 22 from which cor. I run S. 89° 57' West on true line between sec^s 16 & 21 Va. 14° 51' E
40.00	Set post deposit charred state raised mound of earth with pits as per instructions. for ¼ sec cor
80.00	To cor. to sec^s 16. 17. 20 & 21.
	Land rolling Soil 2nd rate.

Township 17. N. Range 54. W

chains	
	North between sec^s 16 & 17 Va. 14° 52' E
6.00	To ravine S.E.
40.00	Set post deposit charred state raised mound of earth with pits as per instruction for gr. sec. cor.
80.00	Set post deposit charred state raised mound of earth with pits as per instruction for cor to sec^s 8. 9. 16. & 17
	Land rolling Soil 2nd rate

Township 17 N. Range 54 W

Chains	
	East on random line between sec^s 9 & 16. Va. 14° 52' E
40.00	Set post for temporary 1/4 sec cor
79.95	Intersect N. & S. line 6 3/4 Lks south of cor. to sec^s 9.10.15.&16. from which cor I run
	S. 89° 57' West on true line between sec^s 9 & 16. Va. 14° 52' E
39.97½	Set post deposit charred state raised mound of earth with pits as per instructions for 9 r. sec. cor.
79.95	To th. cor. to sec^s 8.9.16 & 17
	Land rolling Soil 2nd rate.

Township 17 N. Range 54 W.

Chains	
	North between sec^s 8 & 9 Va. 14° 52' E
40.00	Set post deposit charred stake raised mound of earth with pits as per instructions for 1/4 sec cor.
57.00	Ravine East
80.00	Set post deposit charred state raised mound of earth with pits as per instructions for cor to sec^s 4.5.8. & 9
	Rolling table Land. Soil 2nd rate.

Township 17. N. Range 54' E

Chains	
	East on random line between secs 4 & 9 Va. 14°52' E
40.00	Set post for temporary gr sec. cor
79.96	Intersect N & S. line 4 Lks south of cor to secs 3. 4. 9 & 10. from which cor. I run. S 89°58' West on true line between secs 4 & 9. Va. 14°52' E
39.98	Set post deposit charred stake raised mound of earth with pits as per instructions for 1/4. gr. sec
79.96	To the cor. to secs 4. 5. 8 & 9
	Land rolling Soil 2nd rate.

Township 17. N. Range 54. W.

Chains	
	North on random line between secs 4 & 5. Va. 14°53' E
40.00	Set post for temporary 1/4. sec. cor.
79.98	Intersect N. Boundary of Township at 9 lks East of Cor 4 & 5. from which cor I run. S 0°04' E on a true line between secs 4 & 5 Va. 14°53' E.
39.98	Set post deposit charred stake raised mound of earth with pits as per instructions for gr sec cor.
79.98	To the cor. to secs 4. 5. 8 & 9
	Land tabl Land Soil 2nd rate May 10th 1873.

Township 17 N. Range 54 W.

From the cor. to sec. 31 & 32 on the south Boundary of Township I run.
North between sec. 31 & 32
Va. 14° 51' E

15.00 To ravine East.
40.00 Set post deposit charred stake raised mound of earth with pits as per instructions for gr. sec. cor.
62.00 To a ravine E.
80.00 Set post deposit charred stake raised mound of earth with pits as per instructions for cor to sec. 29. 30. 31. & 32.
Land rolling soil 2nd rate

Township No 17 N. Range 54 W.

East on random line between sec. 29. & 32.
Va. 14° 51' E

40.00 Set post for temporary gr. sec. cor.
80.04 Intersect H.A. line 6 lks South of cor. to sec. 28. 29. 32 & 33 from which cor. I run
S. 89° 54' West on a true line between sec. 29. & 32.
Va. 14° 51' E.
40.02 Set post deposit charred stake raised mound of earth with pits as per instructions for gr. sec. cor.
80.04 To Cor. to sec. 29. 30. 31 & 32.

Land rolling soil 2nd rate.

Township 17. N. Range 54 W.

chains	
	West on random line between sec.s 30 & 31 Va. 14° 51' E
40.00	Set post for temporary gr. sec. cor.
79.90	Intersect Western Boundary of Township at cor. to sec.s 30 & 31 from which cor. I run. East on a true line between sec.s 30 & 31. Va 14° 51' E
39.90	Set post deposit charred stake raised mound of earth with pits as per instructions for gr sec cor.
79.90	In cor to sec.s 29. 30. 31 & 32
	Land rolling soil 2nd rate.

Township 17. N. Range 54 W.

chains	
	North between sec.s 29 & 30 Va. 14° 51' E
40.00	Set post deposit charred stake raiside mound of earth with pits as per instructions for gr. sec. cor.
80.00	Set post deposit charred stake raised mound of earth with pits as per instructions for cor to sec.s 19. 20. 29 & 30
	Land rolling soil 2nd rate.

Township 17. N Range 54 W.

Chains	
	East on random line between secs 20 & 29
	Va. 14° 51' E
40.00	Set post for temporary qr. sec. cor.
79.92	Intersect N. & S. line at cor to secs 20. 21. 28. & 29 from which cor. I run.
	West on a true line between secs 20 & 29.
	Va. 14° 51' E.
39.96	Set post deposit charred stake raised mound of earth with pits as per instructions for 1/4 sec. cor.
79.92	To Cor. to secs 19. 20. 29 & 30.
	Land rolling soil 2nd rate

Township 17. N. Range 54 W

Chains	
	West on a Random line between secs 19. & 30.
	Va. 14° 52' E
40.00	Set post for temporary 1/4 sec. cor.
79.80	Intersect West Boundary of Township 7 Lks North of cor. to secs 19. & 30. from which cor I run.
	N. 89° 57' East on true line between secs 19. & 30.
	Va. 14° 52' E
39.80.	Set post deposit charred stake raised mound of earth with pits as per instruction for qr sec. cor.
79.80	To Cor. to secs 19. 20. 29 & 30
	Land rolling soil 2nd rate

Township 17 N. Range 54 W

Chains	
	North on a true line between sec's 19 & 20. Va 14°52
40.00	Set post deposit charred stake raised mound of earth with pits as per instructions for gr. sec. cor.
80.00	Set post deposit charred stake raised mound of earth with pits as per instructions for cor to sec's 17, 18, 19 & 20
	Land rolling soil 2nd rate

Township 17 N. Range 54 W

Chains	
	East on random line between sec's 17 & 20 Va 14°52' E
40.00	Set post for temporary gr. sec. cor.
79.96 ~~77.96~~	Intersect N. & S. line at 32 lks south of cor to sec's 16, 17, 20 & 21, from which cor. I run.
	S. 89°58 West on a true line between sec's 17 & 20. Va. 14°52' E
39.98 ~~39.98~~	Set post deposit charred stake raised mound of earth with pits as per instruction for gr. sec cor.
79.96 ~~77.96~~	Corner to sec's 17, 18, 19 & 20.
	Table Land soil 2nd rate.

Township 17 N. Range 54 W

Chains	
	West on a random line between sec. 18 & 19. Va. 14° 52' E
40.00	Set post for temporary 1/4 sec cor.
79.70	Intersect Western Boundary of Township 4 Lks North of cor. to sec. 18 & 19 from which cor. I run S 89° 58' East on a true line between sec. 18 & 19. Va. 14° 52' E
39.70	
39.70	Set post deposit charred stake raised mound of earth with pits as per instructions for qr. sec cor.
79.70	The cor. to sec. 17, 18, 19 & 20
	Table Land soil 2nd rate.

Township 17 N. Range 54 W

Chains	
	North on a true line between sec. 17 & 18 Va. 14° 52' E
40.00	Set post deposit charred stake raised mound of earth with pits as per instruction for qr. sec. cor.
45.00	To ravine S.E.
80.00	Set post deposit charred stake raised mound of earth with pits as per instructions for cor. to sec. 7, 8, 17 & 18.
	Table Land soil 2nd rate.

Township 17 N. Range 54 W

Chains	
	East on random line between sec. 8 & 17. Va. 14° 52' E
40.00	Set post for temporary gr. sec. cor.
79.90	Intersect N. & S. line 72 lks south of cor. to sec. 8, 9, 16, 17. from which cor. I run. S. 89° 57' West on a true line between sec. 8 & 17. Va 14° 52' E
39.95	Set post deposit charred stake raised mound of earth with pits as per instruction for gr. sec. cor.
79.90	Do cor. to sec. 7, 8, 17 & 18.
	Table Land soil 2nd rate.

Township 17 N. Range 54 W

Chains	
	West on random line between sec. 7 & 18 N 14° 53' E
40.00	Set post for temporary gr. sec. cor.
79.69	Intersect West Boundary of Township at cor. to sec. 7 & 18. from which cor. I run East on true line between sec. 7 & 18. Va. 14° 53' E
39.69	Set post deposit charred stake raised mound of earth with pits as per instruction for gr. sec. cor.
79.69	Do Cor. to sec. 7, 8, 17 & 18.
	Table Land soil 2nd rate.

Township 17. N. Range 54 W

Chains	
	North on true line between sec's 7 & 8. Va. 14° 53' E
40.00	Set post deposit charred state raised mound of earth with pits as per instructions for qr. sec. cor.
80.00	Set post deposit charred state raised mound of earth with pits as per instruction for cor. to sec's 5, 6, 7, & 8.
	Table Land. Soil 2nd rate.

Township 17. N. Range 54 W

Chains	
	East on random line between sec's 5 & 8. Va. 14° 53' E
40.00	Set post for temporary 1/4 sec. cor.
80.00	Intersect W. S. line 7. Lks South of cor. to sec's 4. 5. 8 & 9 from which cor. I run S. 89° 57' West on a true line between sec's 5 & 8. Va 14° 53' E
40.00	Set post deposit charred state raised mound of earth with pits as per instruction for qr. sec. cor.
80.00	The Cor. to sec's 5, 6, 7 & 8.
	Table Land. Soil 2nd rate

Township 17. N. Range 54 W

Chs	
	West on random line between secs 6 & 7.
	Va. 14°53' E
40.00	Set post for temporary 1/4 sec. cor.
79.66 / 79.66	Intersect west Boundary of Township at cor to secs 6 & 7, from which cor. I run.
	East on a true line between secs 6 & 7.
	Va. 14°53' E
39.66 / 39.66	Set post deposit charred stake raised mound of earth with pits as per instructions for gr. sec. cor.
79.66 / 79.66	To cor. to secs 5, 6, 7 & 8.
	Land Table Land
	Soil 2nd rate.

Township 17. N. Range 54 W.

Chains	
	North on random line between secs 5 & 6.
	Va. 14°53' E
40.00	Set post for temporary 1/4 sec. cor.
80.04	Intersect North Boundary of Township at 14 lks E of cor secs 5 & 6, from which cor. I run. S 0°06' E on true line between secs 5 & 6.
	Va. 14°53' E.
40.04	Set post deposit charred stake raised mound of earth with pits as per instructions for gr sec. cor.
80.04	To cor. to secs 5, 6, 7, & 8.
	Table Land.
	Soil 2nd rate
	May, 12th 1873.

General description
of Township 17 Range
54 West
The North western part
of the Township is high
table land, gently
rolling where not in
proximity to ravines
There is a small amount
of trees in the S E part
and no water except
a spring on Sec 11
The elevation above the
Platte river I estimate
at 800 ft
The ravines are not
so rocky and steep
at the sides as other
township parts east
This is a good place
for grazing for there
is plenty of grass
The declination of the needle
as given is for the commence
=ment of each mile N or W

A list of persons employed to assist
in running and marking or
measuring the lines and corners
described in the foregoing field
notes of the subdivision lines
of Township 17 North of Range 54
West of the 6th principal Meridian
in the state of Nebraska
showing the seval capacities in
which they acted
John Lallungan Chainman
John Carter Chainman
Henry Wavell Mundsman
Benjamin Whitson Mundsman

We hereby certify that we
assisted Jno. W Lallungan
Deputy Surveyor in surveying
the subdivision lines of Township
17 North of Range 54 west of the
6th principal Meridian in the
state of Nebraska and that
said Township has been in all
respects well and faithfully surveyed
and the monuments plated

according to the instruct
furnished by the Surg
General

John LaMunyon Chainman
John Carter Chainman
Henry Wavell Moundsm
Kingman Whitson "

Sworn and Subscribed to
this 24th day of May 187
James Belton
Clerk of the District Cou
for Lincoln County Nebrask

Ira W LaMunyon
Deputy Surveyor
do solemnly swear, that
in persuance of joint contract
where in I W LaMunyon and
Walter C Cambell are joint
Contractors with E E Cunningham
United States Surveyor General
of the public lands of the States
of Iowa and Nebraska
Dated the 15th day of August 1872
have well faithfully and truly
in my own proper person and
in actual conformity to the ins=
tructions furnished by the
Surveyor General, the Surveying
Manual and the Laws of the
United States Surveyed all
these parts or portions of the
subdivision lines of Township
17 North of Range 54 West of
the 6th principal Meridian
in the State of Nebraska
as are represented in the foregoing
field Notes as being been

surveyed by me and I
do further solemnly swear th
all the corners of said sur
have been established and perfor
in strict accordance with th
surveying Manual and partic
instruction and that the foreg
is the true and original fi
Notes of such Survey

Ira W La Munyon
Deputy Surveyor

Sworn and subscribed to
before me this 24th day of
May 1873

James Belton
Clerk of the District Cou
for Lincoln County Nebraska

Surveyor General's Offic
Plattsmouth June 30th
1873

The foregoing field Notes of the Survey of the Subdivision Lines of Township No 17 North of the Base Line of Range No 54 West of the 6th Principal Meridian in the state of Nebraska. Executed by Ira W. La Munyon under joint Contract No 67. dated August 15th 1872. Wherein Ira W La Munyon and Walter C. Campbell are joint Contractors in the month of May 1873. having been critically examined the necessary corrections and explanations made the said field notes and surveys they describe are hereby approved.

E E. Cunningham
Surveyor General

Field Notes
of
Survey & Subdivision
of
Township No. 18 North
of
Range No. 54 West
In
Nebraska

Executed
By M. Jewett Tanger Deputy
Surveyor under Joint Contract

Survey
Commenced August 21st 1873
Completed Aug 26th 1873

List of Names
A list of the Names of the
individuals employed to
assist in Surveying and Sub=
dividing Township No
Range No. Showing the

respective capacities in which they acted

John Sherman — Chainman
Dan Thompson — Chainman
Abner S. Johnson — Moundsman
Frank Hebert — Flagman



6	60	5	44	4	33	3	22	2	11	1
59		58		43		32		21		10
7	57	8	42	9	31	10	20	11	9	12
56		55		41		30		19		8
18	54	17	40	16	29	15	18	14	7	13
53		52		39		28		17		6
19	51	20	38	21	27	22	16	23	5	24
50		49		37		26		15		4
30	48	29	36	28	25	27	14	26	3	25
47		46		35		24		13		2
31	45	32	34	33	23	34	12	35	1	36

To determine the proper adjustment of my Compass for subdividing Township 18 N Range 54 W in Nebraska & Commence at the corner to Tonnsp. 17 & 18 N Ranges 53 & 54 West and 8 mi North along East Boundary of Sec 36

Va 15° 30' E

40.09 To point 22 lks West of Gr Sec cor
80.09 To point 47 " West of Cor to Sec. 25 & 36.

To retrace this line or run Parallel thereto my Compass must be adjusted to a Variation of 15° 10' East

Township 18 N Range 54

North bet. Secs 25 & 36
15° 10' E

40.00 Limestone 13 x 10 x 6. - 6 in deep Mkd 1/4 for gr sec cor

80.00 Limestone 15 x 10 x 4 - 7 in deep Mkd 5 on North. 1 on South 1 on East & 5 on West for Cor to Secs 25. 26. 35 & 36

Land Table land 2 rate

Township 18 N Range 54

East on random line
bet Secs 25 & 36
Va 15° 10' E

40.00 Set Post for temporary gr sec cor

80.60 Intersect East Boundary at Cor to Secs 25 & 36. from which cor I run

West on true line bet Secs 25 & 36
Va 15° 10' E

40.30 Set post 3 in x 3 in x 4 ft. 1 ft in ground deposited Charred Stake raised Mound of earth 3 ft high from pits 12 in x 24 in 12 in deep as per instructions for gr sec cor

80.60 Cor to Secs 25. 26. 35 & 36

Land Table land 2 rate

Township 18 N. Range 54.

North bet Secs. 25 & 26.
Va 15° 10' E

40.00 Set Limestone 13×12×4-6 in deep Mkd 74 for gr sec cor

80.00 Set post 3 in × 3 in × 4 ft. 1 ft in ground deposited chained stake raised Mound of earth 3 ft high from hits 12 in × 24 in 12 in deep as per instructions for cor to secs. 23. 24. 25 & 26

Land Table Land 2 rate

Township 18 N. Range 54

Easton random line
bet Secs. 24 & 25
Va 15° 10' E

40.00 Set Stone for temporary gr cor

80.24 Intersect East Boundary 15 lks South of Cor to Secs. 24 & 25 from which cor Irvine

S 89° 54' West on true line bet Secs. 24 & 25
Va 15° 10' E

40.12 Set Limestone 16×10×5-8 in deep Mkd 74 for gr sec cor

80.24 Cor to Secs. 23. 24. 25 & 26

Land Table land 2 rate

Township 18 N. Range 54

North bet Sec. 23 & 24
Va 15° 10' E

40.00 Set Limestone 15 × 12 × 3 - 7 in
deep mkd 1/4 for gr sec cor
41.00 Drain West
50.00 Drain West
55.00 Drain West
79.00 Drain West soon turns S.W.
80.00 Set Limestone 13 × 11 × 7 - 6 in
deep mkd 3 on North 3
on south 1 on East & 5
on west for Cor to Sec.
13. 14. 23 & 24
Land Rolling 2 rate

Township 18 N. Range 54

East on random line
bet Sec. 13 & 24
Va 15° 11' E

18.00 Leave rolling prairie enter
Very high & broken bluffs
N.W. & S.E. Pine timber
scattered over same
40.00 Stone for temporary gr sec cor
54.00 deep Ravine W.W.
78.10 Drain N.W.
80.18 Intersect East boundary 28
lks South of cor to Sec. 13 & 24
from which cor drawn
S 89° 48' West on true line bet
Sec. 13 & 24
Va 15° 10' East
40.09 Set Limestone 18 × 13 × 3 - 9
in deep mkd 1/4 for gr cor
80.18 Cor to Sec. 13. 14. 23 & 24
Land broken 3 rate

Township 18 N Range 54

North Set Sec. 13 & 14
Va 15° 10' E

18.00 Peak on high broken bluff. 250 ft high offset 10 chs East to get around it

40.00 Set Limestone 14 x 12 x 3 - 7 in deep M.K.d ¼ for gr cor

43.00 Leave bluffs enter Valley of Pumpkin Seed

80.00 Set Sand Stone 12 x 11 x 6 - 6 in deep M.K.d 2 on North 4 on South 1 on East & 5 on West for Cor to Sec. 11. 12. 13. & 14

Land 5/2 broken 3 rate
" N ½ Valley 2 rate

Township 18 N Range 54

East on random line
Set Sec. 12 & 13.
Va 15° 10' E

11.00 Drain N.W.
34.00 Drain N.W.
39.00 enter Short brakes with timber on same North & N.E.

40.00 Set stone for temporary gr cor

80.64 Intersect East Boundary 31 lks North of Cor to Sec. 12 & 13. from which Cor 2 rm

N 89° 47' West on true line Set Sec. 12 & 13
Va 15° 10' E

40.32 Set Limestone 14 x 10 - 3 - 6 in deep M.K.d ¼ for gr cor

80.64 Cor to Sec. 11. 12. 13. & 14
Land Mostly Valley 2 rate
" bluffs 3 rate

Township 18 N. Range 54

North bet. Sec. 11 & 12
Va 15" 10' E

19.00 Drain N.W.

40.00 Set post 3×3×4 ft. 1 ft in ground deposited charred stake raised mound of earth 3 ft high pom pits 12×24 in 12 in deep as per instructions for gr sec cor

80.00 Set post 3 in × 3 in × 4 ft. 1 ft in ground deposited charred stake raised mound of earth 3 ft high pom pits 12 in × 24 in 12 in deep as per instructions for cor to sec. 1. 2. 11 & 12

Land Valley 2 rate

Township 18 N. Range 54

Easton random line
bet Sec. 1 & 12
Va 15" 10' E

40.00 Set stone for temporary gr cor

80.78 Intersect East Boundary 64 lks South of cor to sec. 1. & 12 from which Iron

Tog. 33' West on true line bet Sec. 1 & 12
Va 15" 10' E

40.39 Set sand stone 13×9×7×5 in deep M Kd 1/4 for gr sec cor

80.78 Cor to sec. 1. 2. 11. & 12

Land Valley 2 rate

Township 18 N. Range 54. W.

North between Secs 1 & 2
on random line
Va 15° 10' E

40.00 Set stone for temporary gr cor
82.22 Intersect North boundary
48 lks West of Cor to Secs
1 & 2 from which cor
drive
S 25' West on true line Set Secs
1 & 2
Va 15° 10' E

42.22 Set Limestone 15 x 9 x 7 - 7 in
deep mkd 1/4 for gr sec cor
82.22 Cor to Secs 1. 2. 11 & 12
Land Valley 2 rate.

Note

Finding My North Random line
so long I proceed to remeasure
East 1 Boundary of Sec 1. I begin
at the Cor to 1. & 12 on East 1 Boundary
North along E boundary sec 1 } Va 15° 10' E
40.04 point 4 lks East of gr sec cor
81.83 point 9 " East of Cor to Towns
18 & 19. N Range 53 & 54 W
finding My North Random in limit

Township 18 N Range 54 W.

North between Secs 34 & 35
Va 15° 10' East

29.50 Drain N. W.
40.00 Set post. 3 in x 3 in x 4 ft. 1 ft in ground
deposited charred stake raised
Mound of earth 3 ft high from pits 12 in
x 24 in 12 in deep as per
instructions for gr sec cor
51.00 Canon 80 ft deep N.W.
60.00 Canon 70 ft deep N W
70.00 Canon 50 ft deep N W
loose all join
80.00 Set Limestone 16 x 9 x 4 x 8 in
deep mkd 5 on North 1 on
South 2 on East & 4 on
West for Cor to Secs
26. 27. 34 & 35
Land Broken Boreaty
Aug 21st 1873

Township 18 N. Range 54 W.

	East on random line between Sec.s 26. & 35 Va 15° 10' E
3.00	Drain N.W.
40.00	Set Stone for temporary gr cor
80.00	Intersect N & S line 36 chs South of Corto Sec.s 25.26 35 & 36 from which I run S 89° 45' West on true line bet. Sec.s 26. & 35 Va 15° 10' East.
40.00	Set Limestone 15 × 11 × 5 = 7 in deep mkd 1/4 for gr sec cor
80.00	Cor to Sec.s 26. 27. 34 & 35 Land table land 2 rate

Township 18 N Range 54 W.

	North between Sec.s 26. & 27 Va 15° 10' E
5.00	Drain N.W.
11.00	Drain S.W.
40.00	Set Limestone 17 × 8 × 4 = 8 in deep mkd 1/4 for gr cor
61.00	Drain N.W.
63.00	Enter Spur of bluffs N.W.
71.00	Drain N.W.
77.00	Drain deep & steep banks N.W.
80.00	Set Limestone 18 × 13 × 4 = 9 in deep mkd 4 on North 2 on South 2 on East & 4 on West for Corto Sec.s 22. 23. 26 & 27 Land broken 3 rate

Township 18 N Range 54 W

	East random line between Sec.s 23 & 26 Va 15° 10' E
40.00	Set Stone for temporary gr cor
79.68	Intersect N & S line 28 chs North of Cor to Sec.s 23. 24. 25 & 26 from which Cor trees N 89° 48 West on true line bet Sec.s 23 & 26 Va 15° 15' E
39.84	Set Limestone 11 × 10 × 5 – 5 in in deep Mkd 1/4 for gr cor
79.68	Cor to Sec.s 22. 23. 26 & 27 Land Table Land 2 rate

Township 18 N Range 54 W

	North between Sec.s 22 & 23 Va 15° 10' E
29.50	Enter point of divide ~~of bluffs~~ N.W. connected to table Land S.E.
40.00	Set Limestone 15 × 11 × 2 – 7 in deep Mkd 1/4 for gr sec cor
41.00	Leave divide Enter low valley between bluffs about 25 chs wide
42.00	Bed of Sand Drain N.W.
80.00	Set Limestone 14 × 10 × 4 – 8 in deep Mkd 3 on North 3 on South 2 on East & 4 on West for Cor to Sec.s 14. 15. 22 & 23 Land broken 3 rate

Township 18 N Range 54 W

	East on random line between Sec.s 14 & 23
	Va 15° 10' E
9.00	Enter Very high bluffs N E & East some pines on same
40.00	Set stone for temporary Gr Cor
65.93	Leave bluffs S. W. & N. W.
79.86	Enter Sect N & S line 42 lks North of Cor to Sec.s 13. 14. 23 & 24. from which Cor Drum
	N 89° 42 West on true line bet Sec.s 14 & 23
	Va 15° 10' E
39.93	Set Limestone 15 × 9 × 4. 7 in deep mkd 1/4 for gr Sec Cor
79.86	Cor to Sec.s 14. 15. 22 & 23
	Land Broken 3 rate

Township 18 N Range 54 W

	North between Sec.s 14 & 15
	Va 15° 10' E
15.00	Drain N E
40.00	Set Limestone 13 × 12 × 9 - 6 in deep mkd 1/4 for gr Sec Cor
80.00	Set Limestone 16 × 11 × 9 - 8 in deep mkd 2 on North 4 on South 2 on East & 4 on West for Cor to Sec.s 10. 11. 14 & 15
	Land Valley 2 rate

Township 18 N Range 54 W

	East on random line between Sec.s 11 & 14 Va 15° 10' E
40.00	Set stone for temporary gr cor
80.16	Intersect N & S line 54 chs North of Cor to Sec.s 11.12 13 & 14. from which Cor Iron N 89° 37 West on true line bet Sec.s 11 & 14 Va 15° 10' E
40.08	Set Limestone 13 x 11 x 5 for gr cor 6 in deep Mk'd 4
80.16	Cor to Sec.s 10.11.14 & 15
	Land Valley 2 rate

Township 18 N Range 54 W

	North between Sec.s 10 & 11 Va 15° 10' E
32.00	Drain N. E.
40.00	Set Limestone 12 x 10 x 4 - 6 in deep Mk'd 4 for gr Sec cor
80.00	Set Limestone 19 x 13 x 4. 9 in deep Mk'd 1 on North 5 on South 2 on East & 4 on West for Cor to Sec.s 2. 3. 10 & 11
	Land Valley 2 rate

Township 18 N Range 54

	East on random line between Sec.s 2 & 11 Va 15° 10' E
40.00	Set stone for temporary gr cor
61.00	Drain North
79.96	Intersect N & S line 28 lks North of Cor to Sec.s 1. 2 11 & 12 from which Cor Irrm
	N 89° 48' West on true line bet Sec.s 2 & 11 Va 15° 10' E
39.98	Set Limestone 16 × 12 × 4-8 in deep Mkd 1/4 for gr Sec Cor
79.96	Cor to Sec.s 2. 3. 10 & 11 Land Valley 2 rate

Township 18 N Range 54

	North on random line between Sec.s 2 & 3. Va 15° 10' E
37.50	Drain Junction of two one from West & other from S.W. Trns N E
40.00	Set stone for temporary gr Cor
83.50	Intersect North boundary 21 lks West of Cor to Sec.s 2 & 3 from which Irrm
	S 91° West on true line bet Sec.s 2 & 3 Va 15° 10' E
43.50	Set Limestone 14 × 9 × 6 × 7 in deep Mkd 1/4 for gr Sec Cor
83.50	Cor to Sec.s 2. 3. 10 & 11 Land Valley 2 rate

Township 18 N Range 54 W

North between Sec.s 33 & 34
Va 15° 10' E

40.00 Set Limestone 10×9×7-5
in deep Mkd 1/4 for
Gr sec cor

80.00 Set Limestone 16×10×7-8
in deep Mkd 5 on North
1 on south 3 on East & 3 on
West for Cor to Sec.s 27.
28. 33 & 34

Land Table Land 2 rate

Township 18 N Range 54 W

East on random line between
Sec.s 27. & 34.
Va 15° 10' E

3.50 Drain N.W.
13.00 foot of high spur of bluffs
N & S E with pines
in bluff

40.00 Set Stone for temporary gr cor
79.88 Intersect N & S line 8 olks
North of Cor to Sec.s 26.
27. 34 & 35 from which
Drum
N 89° 26 West on true line
bet Sec.s 27. & 34
Va 15° 10' E

39.94 Set Limestone 15×8×3-7
in deep Mkd 1/4 for
Gr sec cor

79.88 Cor to Sec.s 27. 28. 33 & 34
Land Rolling Sail 2 rate

Aug 22d 1873

Township 18 N Range 54

	North between Sec.s 27 & 28
	Va 15° 10' E
4.50	Drain N W
32.00	Drain N E
39.00	Drain N E
40.00	Set Limestone 14 x 7 x 5 - 7 in. deep mkd 1/4 for gr cor
54.00	Drain N. E.
67.00	Spur of bluff
80.00	Set Limestone 14 x 20 x 8 - 10 in deep mkd 4 on North 2 on South 3 on East & 3 on West for Cor to Sec.s 21. 22. 27 & 28
	Land Rolling Tabli land 3 rate

Township 18 N Range 54 W

	East on random line between Sec.s 22 & 27
	Va 15° 10' E
15.00	Wide Drain N E
40.00	Set stone for temporary gr cor
49.00	Drain N W.
62.00	Drain Nearly North
63.00	Enter Spur of bluff between Drains N. W. & S. E.
71.20	Drain N W
78.00	deep drain or canon N. W.
79.90	Intersect N & S line 40 lks North of Cor to Sec.s 22 23. 26 & 27. from which Cor Imp
	N 89° 43' West on true line bet Sec.s 22 & 27
	Va 15° 10' E
39.95	Set Limestone 11 x 9 x 7 - 5 in deep Mkd 1/4 for gr Sec cor
79.90	Cor to Sec.s 21. 22. 27 & 28
	Land broken 3 rate

Township 18 N Range 54 W

	North bet. Sec.s 21 & 22
	Va 15° 10' E
8.00	Drain East
18.00	Drain S.E.
29.00	Drain S.E.
40.00	Set Limestone 13 x 11 x 5-6 in
	deep mkd 1/4 for gr sec cor
42.00	Drain S.E.
43.00	Enter high Spur of bluffs
	with scattering pines
	on same
67.50	Leave same N.W. & S.E.
79.40	Drain N.E.
80.00	Set Limestone 17 x 14 x 4-8 in
	deep mkd 3 on North
	3 on South 3 on East &
	3 on West for Cor to
	Sec.s 15, 16, 21 & 22
	Land broken 3 rate

Township 18 N Range 54.

	East on random line bet.
	Sec.s 15 & 22
	Va 15° 10' E
.75	Drain N E
13.00	Drain Short N E
40.00	Set stone for temporary gr cor
52.00	Drain North
74.50	Drain North soon turns E
79.82	Intersect N & S line 41 lks
	South of Cor to Sec.s 14, 15
	22 & 23 from which cor
	from
	S 89° 42' West on true line
	bet Sec.s 15 & 22
	Va 15° 10' E
39.91	Set Limestone 13 x 11 x 7-6 in
	deep mkd 1/4 for
	gr sec cor
79.82	Cor to Sec.s 15, 16, 21 & 22
	Land Valley 2 rate

Township 18 N Range 54.

	North bet. Secs. 15 & 16 Va 15° 15' E
16.00	Drain N.E.
30.00	Drain N.E.
40.00	Set Limestone 17×13×4 - 8 in deep mkd 1/4 for gr sec Cor
44.00	Enter Very high Table Land on top of high bluffs N.E. & S.W.
76.00	Leave same N.E. & S.W. enter Valley
80.00	Set Limestone 12×10×4 - 6 in deep mkd 2 on North 4 on South. 3 on East & 3 on West for Cor to secs. 9. 10. 15 & 16.
	Land Valley last 4 Chs 2 rate 5 76 Chs broken 3 rate

Township 18 N Range 54. W

	East on random line between Secs. 10 & 15 Va 15° 15' E
12.50	Enter Spur of bluff N.E. S.W.
40.00	Set stone for temporary gr cor while drain North
77.00 79.61	Intersect N & S line at Cor to secs. 10. 11. 14 & 15 from which Cor from
	West on true line bet Secs. 10 & 15 Va 15° 15' E
39.80	Set Land Stone 14×11×6 - 7 in deep mkd 1/4 for gr sec Cor
79.61	Cor to secs. 9. 10. 15 & 16
	Land Mostly broken 3 rate Valley 2 rate

Township 18 N Range 54

North between Sec.s 9 & 10
Va 15° 10' E

11.50 Drain East
22.00 Drain N E
40.00 Set Limestone 16 × 9 × 3 - 8 in
deep mkd ¼ for gr sec cor
41.50 Drain N E.
66.40 Drain N E
80.00 Set Limestone 15 × 10 × 3 - 7 in
deep mkd 1 on North 5
on South 3 on East & 3 on
West for Cor to Sec.s 3.4
9 & 10
Land Valley 2 rate

Township 18 N Range 54 W

East on random line between
Sec.s 3 & 10
Va 15° 10' E

12.00 Drain N E
40.00 Set stone for temporary gr cor
52.00 Wide Drain N E.
79.74 Intersect N & S line 52 lks
North of Cor to Sec.s 2. 3.
10 & 11 from which cor
I run
N 89° 38 West on true line bet
Sec.s 3 & 10
Va 15° 10' E
39.87 Set Limestone 12 × 11 × 4 - 6 in
deep mkd ¼ for gr sec cor
79.74 Cor to Sec.s 3. 4. 9 & 10
Land Valley 2 rate.

Township 18 N Range 54

	North on random line between Sec.s 3 & 4 Va 15° 10' E
40.00	Set Stone for temporary gr cor
84.00	Intersect North boundary 64 lks East of Cor to Sec.s 3 & 4 from which Cor from
80.00	South ~~20'~~ 26' East on true line Set Sec.s 3 & 4 Va 15° 10' E
44.00	Set Limestone 13×11×6-6 in deep mk'd 4 for gr sec cor
84.00	Cor to Sec.s 3. 4. 9 & 10
	Land Valley 2 Vats.

Township 18 N Range 54 W

	North between Sec.s 32 & 33 Va 15° 10' E
40.00	Set Limestone 14×12×3-7 in deep mk'd 4 for gr sec cor
63.00	Drain East
76.00	Drain N E
80.00	Set Sand Stone 16×9×5-8 in deep mk'd 1 on North 1 on South 4 on East & 2 on West for Cor to Sec.s 28. 29. 32 & 33
	Land Valley Table Land 2 Vats

Township 18 N Range 54 W

East on random line between Sec. 28 & 33
Va 15° 10' E

8.00 Drain N. E.
11.00 Drain N. E.
40.00 Stone for temporary Gr Cor
43.50 Drain North
60.50 Drain N E.
79.68 Intersect N & S line 42 lks North of Cor to Sec. 27. 28. 33 & 34 from which Cor Drain
N 89° 42' West on true line Bet Sec. 28 & 33
Va 15° 10' E
39.84 Set Limestone 12 x 9 x 7 - 6 in deep mkd 1/4 for gr Cor
79.68 Cor to Sec. 28. 29. 32 & 33
Land Table Land 3° rate

Aug 23d 1873

Township 18 N Range 54 W

North between Sec. 28 & 29
Va 15° 10' E

9.50 Drain West
26.00 Short Steep Spur of bluff E & W. runs about 30 Chs East & about 7 Chs West
37.00 Leave Same edge Valley
40.00 Limestone 13 x 9 x 7 - 6 in deep mkd 1/4 for gr sec cor
41.20 Drain S. E.
55.00 Drain at foot of bluff East soon turns N E
57.00 Spur of Table Land S. W. & West
68.00 Leave Same
76.00 Drain S. E. soon turns N E.
80.00 Limestone 13 x 13 x 4 - 6 in deep mkd 4 on North 2 on South. 4 on East & 2 on West for Cor to Sec. 20. 21. 28 & 29
Land Falling 3° rate

Township 18 N Range 54 W

	East on random line bet. Sec.s 21. & 28 Va 15° 10' E
20.00	Drain N E.
40.00	Stone for temporary gr Cor
49.00	Drain S. E.
74.00	Drain South
80.00	Intersect N & S line at Cor to Sec.s 21. 22. 27 & 28 from which Cor to run West on true line bet Sec.s 21 & 28 Va 15° 10' East.
40.00	Set Limestone 14 x 9 x 7 - 7 in deep mkd 4 for gr sec cor
80.00	Cor to Sec.s 20. 21. 28 & 29 Land Valley 2 rate

Township 18 N Range 54.

	North between Sec.s 20 & 21 Va 15° 10' E
13.00	Leave Valley enter high Table or divide Land N. N. E. & S. W.
40.00	Limestone 13 x 11 x 4 - 6 in deep mkd 4 for gr sec cor
80.00	Set Limestone 14 x 13 x 3 - 7 in deep mkd 3 on N. 3 on South 4 on E & 2 on West for Cor to Sec.s 16. 17. 20 & 21 Land Table Land 2 rate

Township 18 N Range 54 W

East on random line between
Sec. 16 & 21
Va 15° 10' East

40.00 Set stone for temporary gr cor
62.00 Leave high table land N.E.
& S.W. enter Valley
80.30 Intersect N & S line 30 lks
North of Cor to Sec. 15.16
21. & 22. from which cor
from
N 89° 47 West on true line bet
Sec. 16 & 21
Va 15° 10' East
40.15 Set Limestone 14 x 12 x 4 - 7
in deep mkd 1/4
for gr sec cor
80.30 Cor to Sec. 16.17.20 & 21
Land Mostly high table
Land 2 rate

Township 18 N Range 54

North between Sec. 16 & 17
Va 15° 10' E

40.00 Set Limestone 12 x 12 x 5 - 6 in
deep mkd. 1/4 for gr sec cor
80.00 Set Limestone 18 x 13 x 3 - 9 in
deep mkd. 2 on North 4
on South 4 on East & 2 on
West for Cor to Sec. 8.9.
16 & 17
Land high table Land 2 rate

Township 18 N Range 54 W

		East on random line bet Secs 9. & 16
		Va 15° 10' East
40.	40.00	Set Stone for temporary gr cor
62.	44.00	Leave high Table Land enter Valley N.W. & N.E.
80.	80.66	Intersect N & S line 62 lks North of Cor to Secs 9. 10. 15 & 16 from which Cor from
		N 89° 34' West on true line bet Secs 9 & 16
		Va 15° 10' E
40.	40.33	Set Limestone 13 x 12 x 4 - 6 in deep mkd 1/4 for gr sec cor
	80.66	Cor to Secs 8. 9. 16 & 17
80.		Land Table Land & Valley 2 rate

Township 18 N Range 54 W

	North bet Secs 8. & 9
	Va 15° 10' E
6.00	Drain N.W.
31.00	Drain West
36.00	Drain West
40.00	Set Sand Stone 16 x 9 x 4 - 8 in deep mkd 1/4 for gr sec cor
41.00	Enter Spur of bluffs N.W.
55.00	Leave Same
57.00	Bed of sand drain N.W.
59.50	high divide of bluffs N.W.
80.00	Set Limestone 16 x 12 x 4 - 8 in deep mkd. 1 on North 5 on South. 4 on East & 2 on West for Cor to Secs 4. 5. 8 & 9
	Land Broken 3 rate

Township 18 N. Range 54 W

East on random line bet
Sec. 4 & 9
Va 15° 10' E

5.00 high bluff South & North
21.00 Leave same
22.00 bed of sand drain N.W.
here enter valley
40.00 Set stone for temporary gr cor
43.00 drain S.E.
47.00 drain S.E.
80.40 Intersect N & S line 31 lks
South of Cor to Sec.
3. 4. 9 & 10 from which
Cor Irrm
S 89° 47' West on true line
bet Sec. 4 & 9
Va 15° 10' E
40.20 Set Limestone 15 x 10 x 4-7
in deep mkd 1/4 for
gr sec cor
80.40 Cor to Sec. 4. 5. 8 & 9
Land Mostly Valley 2 rate

Township 18 N. Range 54 W

North on random line bet
Sec. 4 & 5
Va 15° 10' East

9.00 drain West
11.00 Spur of bluff East
22.00 Leave same
29.00 drain or canon West
32.00 Enter Spur of high bluffs
N. W. & E.
40.00 Set stone for temporary gr cor
50.00 Sand Drain N.W. at foot
of bluffs
84.70 Intersect North boundary
42 lks East of Cor to Sec.
4 & 5 from which Cor Irrm
S 17' East on true line bet
Sec. 4 & 5
Va 15° 10' East
44.70 Set Limestone 14 x 9 x 4-7 in
deep mkd 1/4 for gr
sec. cor.
84.70 Cor to Sec. 4. 5. 8 & 9
Land Mostly broken 3 rate

Township 18 N Range 54 W

North bet Secs. 31 & 32
Va 15° 10' East.

40.00 Set Sand Stone 16×13×5 - 8 in
deep mkd 1/4 for
Gr sec cor

80.00 Set Sand Stone 18×11×4 - 9 in
deep mkd 5 on North
1 on South. 5 on East
& 1 on West for cor
to secs. 29. 30. 31. & 32

Land Rolling 2 rate

Township 18 N Range 54 W

East on random line bet
Secs. 29 & 32
Va 15° 10' East

13.00 Drain N. E

29.50 Drain North

40.00 Set Stone for temporary gr cor

80.36 Intersect N & S line 31 lks
South of cor to secs. 28. 29
32. & 33 from which cor
Irrun

S 89° 47' West on true line bet
Secs. 29 & 32
Va 15° 10' East

40.18 Set Sand Stone 14×10×8 - 7
in deep mkd 1/4 for
gr sec cor

80.36 Cor to secs. 29. 30. 31. & 32
Land Rolling Salt 2 rate

Township 18 N Range 54 W

		Westn random line bet Secs 30 & 31 Va 15° 10' E
5.		
21.	40.00	Set Stone for gr sec cor
22.	80.64	Intersect West Boundary 60 lks North of Cor to Secs 30 & 31. from which Iron
40.		
43.		N 89° 33' East on true line bet Secs 30 & 31.
47.		
80.		Va 15° 10' E
	40.64	Set Sand Stone 14×14×5 – 7 in deep mkd 1/4 for gr cor
	80.64	Cor to Secs 29. 30. 31. & 32
		Land rolling 2d rate
40.		

Aug 25th 1873

Township 18 N Range 54 W

	North bet. Secs 29. & 30 Va 15° 10' E
36.00	Drain N. E.
40.00	Set Sand Stone 20×11×4 – 10 in deep mkd 1/4 for gr cor
64.00	Drain S. E.
80.00	Sand Stone 18×12×4 – 9 in deep mkd 4 on North 2 on South. 5 on East & 1 on West for Cor to Secs 19. 20. 29 & 30
	Land rolling Soil 2d rate

Township 18 N Range 54 W

		East on random line bet Sec.s 20 & 29 Va 15° 10' E
5.	40.00	Set Stone for temporary gr cor
21.	80.18	Intersect N & S line 64 lks North of Cor to Sec.s 20. 21. 28 & 29. from which Irrn
42.		
40.		S 89° 33' West on true line bet Sec.s 20 & 29 Va 15° 10' E
43.		
47.		
80.	40.09	Set Limestone 14 x 6 x 5 - 7 in deep M Kd 1/4 for gr cor
	80.18	Cor to Sec.s 19. 20. 29 & 30 Land Rolling 2 Grate
40.		

Township 18 N Range 54 W

	West on random line bet Sec.s 19 & 30 Va 15° 10' E
10.00	Drain N.E.
40.00	Set Stone for temporary gr cor
80.78	Intersect West Boundary 68 lks North of Cor to Sec.s 19 & 30 from which Cor Irrn
	N 89° 31' ~~West~~ East on true line bet. Sec.s 19 & 30 Va 15° 10' East.
40.78	Set Limestone 18 x 9 x 5 - 9 in deep M Kd 1/4 for gr sec cor
80.78	Cor to Sec.s 19. 20. 29 & 30 Land Table Land 2 grate

Township 18 N Range 54 W

North bet. Sec.s 19 & 20
Va 15° 10' E

40.00 Set Sand Stone 16×10×5=8 in
deep m Kd 1/4 for
Gr sec cor

71.00 Leave Table Land enter wide
Valley N. E. & S. W.

80.00 Set Sand Stone 16×13×7=8 in
deep m Kd. 3 on North
3 on South. 5 on East &
1 on West for cor to
Sec.s 17. 18. 19 & 20
Land Mostly Table Land 2 rate

Township 18 N Range 54 W

Eastern random line bet
Sec.s 17 & 20
Va 15° 10' E

9.50 Leave Valley N E. & S W
enter high table land

40.00 Set Stone for temporary gr cor

79.88 Intersect N & S line 34
lks North of cor to sec.s
8. 9. 16 & 17. from which
cor I run
N 89° 45' West on true line
bet Sec.s 17 & 20
Va 15° 10' E

39.94 Set Sand Stone 16×13×5=8
in deep M Kd 1/4 for
Gr sec cor

79.88 Cor to sec.s 17. 18. 19 & 20
Land Table land 2 rate

Township 18 N Range 54 W

		West on random line bet. Sec.s 18 & 19 Va 15° 10' E
5.	20.00	Drain & water 2 lks wide some timber
21.		
42.	37.00	Spring branch North & timber between same
40.	40.00	Set Stone for temporary gr. cor.
43.	44.00	Drain N E
47.	47.00	Drain N. E. Fines along drains & branches
80.	80.24	Intersect West 1 Boundary 49 lks North of Cor to sec.s 18 & 19 from which Cor I run
		N 89° 39' East on true line bet. Sec.s 18 & 19 Va 15° 10' E
40.	40.24	Set Limestone 20 x 12 x 5 - 10 in deep Mkd 1/4 for gr. sec cor
80.	80.24	Cor to sec.s 17. 18. 19 & 20
		Land Valley 2 gate

Township 18 N Range 54 W

	North bet. Sec.s 17 & 18 Va 15° 10' E
6.00	Spring branch N. E.
23.00	Drain N. E.
33.00	Drain N. E.
40.00	Set Sand Stone 22 x 20 x 3-10 in deep Mkd 1/4 for gr sec cor
52.00	Spur of bluff
54.00	Leave same enter drain N W
66.00	Drain West some timber & scattered between ravines
80.00	Set Sand Stone 26 x 22 x 5 12 in deep Mkd 2 on North 4 on South 5 on East & 1 on West for Cor to sec.s 7. 8. 17. & 18
	Land Valley Valley 2 gate

Township 18 N Range 54 W

	East on random line bet. Sec.s 8 & 17 Va 15° 10' E
21.00	Leave Valley enter high table Land N E & South.
40.00	Set stone for temporary Gr Cor
79.94	Intersect N & S line 52 lks North of Cor to sec.s 8.9.16 & 17. from which Cor Irrm
	N 89° 38' West on true line between Sec.s 8 & 17 Va 15° 10' E
39.97	Set Sand Stone 16 x 13 x 3-8 in deep mkd 14 for gr sec cor
79.94	Cor to sec.s 7.8.17 & 18 Land Valling Table land 2 rate

Township 18 N Range 54.

	West on random line bet. Sec.s 7 & 18 Va 15° 10' E.
16.00	Spring branch 8 lks wide runs N.E. just North of line is a large Spring some timber on creek & in bends of same
40.00	Set stone for temporary Gr sec cor
80.26	Intersect West Boundary 36 lks South of Cor to sec.s 7 & 18 from which Cor Irrm
	S 89° 45' East on true line bet sec.s 7 & 18. Va 15° 10' East.
40.26	Set Sand Stone 16-9-4-8 in deep mkd 14 for gr sec cor
80.26	Cor to sec.s 7.8.17 & 18 Land Valling Valley 2 rate

Township 18 N Range 54 W

		North bet Sec.s 7 & 8.
		Va 15° 10' East
	9.00	Drain West
5.	30.00	Drain N.W.
21.	40.00	Set Sandstone 22×14×4-10
22.		in deep Mkd 1/4 for
		Gr sec cor
40.	43.00	dry bed of Creek North
43.	64.00	Leave same N.W.
47.	80.00	Set Sand Stone 22×10×5-10
80.		in deep Mkd 1 on N
		5 on South 5 on East
		& 1 on West for Corto
		Sec.s 5.6.7. & 8
		Land Valley 2 rate
40.		
80.		

Township 18 N Range 54 W

	East on random line bet
	Sec.s 5 & 8
	Va 15° 10' E
35.00	Enter high broken Spur
	of bluffs N & S & E
40.00	Set Stone for temporary g cor
80.22	Intersect N & S line 48
	lks North of Corto
	Sec.s 4.5.8 & 9 from
	which cor Irvine
	N 89° 39 West on true line
	bet Sec.s 5 & 8
	Va 15° 10' E
40.11	Set Sand Stone 14×13×4
	7 in deep mkd 1/4
	for gr sec cor
80.22	Corto Sec.s 5.6.7 & 8
	Land Mostly broken 3 rate

Township 18 N Range 54 W

		West on random line bet. Sec. 6. & 7
		Va 15° 10' E
5.0	8.00	Dry bed of Creek North
21.0	40.00	Set stone for temporary gr cor
22.0	63.00	Drain N.E. Comes from West
	80.16	Intersect West Boundary 23 lks South of Cor to Sec. 6 & 7. from which Cor Irun
40.0		
43.0		
47.0		
80.4		S 89° 50' East on true line bet. Sec. 6 & 7
		Va 15° 10' E
	40.16	Set sandstone 16×14×4-8 in deep mkd 1/4 for gr sector
	80.16	Cor to Sec. 5. 6. 7 & 8
		Land Valley 2 rate
40.:		
80.:		

Township 18 N Range 54 W

	North on random line bet. Sec. 5 & 6.
	Va 15° 10' E
40.00	Set stone for temporary gr cor
85.24	Intersect North boundary 40 lks West of Cor to Sec. 5 & 6. from which I run
	S 16' West on true line bet Sec. 5 & 6.
	Va 15° 10' E
45.24	Set sandstone 16×9×4-8 in deep mkd 1/4 for gr cor
85.24	Cor to Sec. 5. 6. 7 & 8
	Land Valley 2 rate
	Note
	Finding my North randoms all long & increasing as I run West. I deem it necessary to remeasure West boundary of Sec 6. I therefore go to Cor to Sec. 6 & 7 on West Boundary & run North along West Boundary of Sec 6. Va 15° 10' E
40.06	To point 7 lks West of gr cor
85.96	To point 12 lks West of Cor

43.

5.0
21.0
22.0
40.0
43.0
47.0
80.0
40.
80.

to Townships 18 & 19 N Range
54 & 55 West finding an
excess of 5 Chs & 98 lks
in West Boundary of Sec
6. I find my North
Random lines all within
limit August 26th 187

General Description

This Township is Composed
of high Table land Chiefly
which is Sandy & Grate
the bluffs are barren
& Grate some pines
are growing on points
the Springs in Sec 18
afford Considerable
water which Makes
the Township desirable
for Stock raising

List of Names

A list of the Names and duties of assistants employed to assist in Surveying and Subdividing Township No. North of base line in Range No West of 6th P.M. in Nebraska showing the respective capacities in which they acted.

John Sherman Chainman
Dan Thorwend Chainman
Abner Johnson Mounedman
Frank Hebert Flagman
W Jewett Sanger Compassman

43.

We do hereby certify that we assisted W. Jewett Sanger Deputy Surveyor in Surveying and Subdividing Township No North of Base line in Range No. West of 6th P.M. in Nebraska and that said township has been in all respects to the best of our knowledge & belief well & faithfully surveyed and the boundary monuments all planted according to the instructions furnished by the Surveyor General.*

John Sherman Chainman
Dan Thouvend "
Abner Johnson Moundman
Frank Hebert Flagman

Signed in my presence & sworn to by the above named persons before me the undersigned Notary Public in & for

Keith County Nebraska this 3d day of Oct. 1873

Henry Roberts
Notary Public

*: Of the dimensions, character, construction & marking and in the manner as specifically described in the foregoing field Notes

43.

I W. Jewett Sanger Deputy Surveyor do solemnly swear that in pursuance of a joint contract No. wherein Sam M Chapman and W. Jewett Sanger are joint contractors with E. E. Cunningham United States Surveyor General for district of Nebraska & Iowa bearing date the 2d day of June AD 1873.

I have well faithfully & truly in my own proper person and in strict conformity with the instructions furnished by the Surveyor General the Surveying Manual and the laws of the United States surveyed all those parts or portions Township No. 18 North of the base line in Range No. 54 West of 6th P. M. in Nebraska as are represented in the foregoing field Notes as having been surveyed

under my direction and I do further solemnly swear that all the corners of said surveys have been established and perpetuated in strict accordance with the Surveying Manual & printed instructions* and that the foregoing are the true and original field Notes of such survey

W. Jewett Sanger
Deputy Surveyor

Signed in my presence and sworn to before me the undersigned a Notary Public in and for Keith County Nebraska this 3d day of Oct 1873

Henry Roberts
Notary Public

* of the dimensions character construction & marking and in the manner as specifically described in the foregoing field Notes

Surveyor Generals Office
Plattsmouth Jany 1st 1874

The foregoing field Notes of the Survey and Subdivision of Township No. 18 North of the base line in Range No 54 West of 6th P.M. in Nebraska Executed by W. Jewett Sanger Deputy Surveyor under Joint Contract No. 76. Wherein Sam M Chapman & W. Jewett Sanger are Joint Contractors in the Month of August 1873 having been critically examined the Necessary Corrections & explanations Made the said field Notes and Surveys they describe are hereby approved

E. E. Cunningham
Surveyor General

Field Notes
of
Survey and Subdivision
of
Township No. 19 North
of
Range No. 27 West
in
Nebraska

Executed
By H. Jewett Dunger Deputy
Surveyor under Joint Contract

Survey
Commenced Aug. 27th 1873
Completed Sept. 1st 1873

List of Names
List of the Names of the
individuals employed to
assist in Surveying Town-
ship No. 19 N. Range 27 West

43.

Showing the respective capacities in which they acted

John Sherman — Chainman
Dan Thouvenel — "
Abner S. Johnson — Mounedman
Frank C. Hebert — Flagman

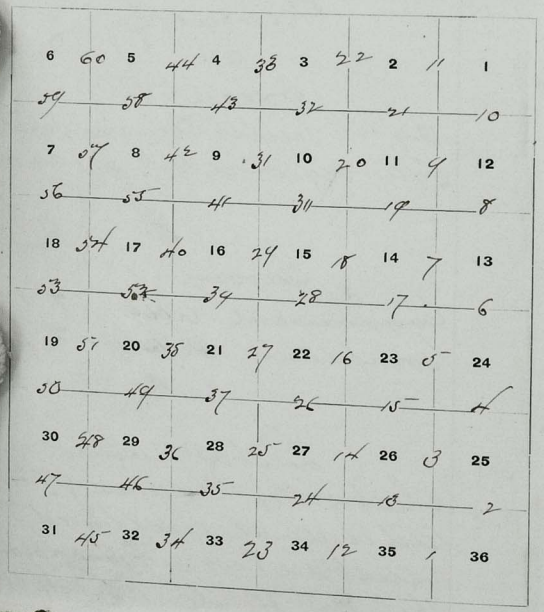

6	60	5	44	4	33	3	22	2	11	1
59		58		43		32		21		10
7	57	8	42	9	31	10	20	11	9	12
56		55		41		31		19		8
18	54	17	40	16	29	15	18	14	7	13
53		52		39		28		17		6
19	51	20	38	21	27	22	16	23	5	24
50		49		37		26		15		4
30	48	29	36	28	25	27	14	26	3	25
47		46		35		24		13		2
31	45	32	34	33	23	34	12	35	1	36

To Determine the proper adjustment of my compass for subdividing Township No 19 North Range No 54. West I begin at the corner to Township 18 & 19 North Ranges 53 & 54. W. & run North along East boundary of sec 36.

Va 15° 15' E

40.00 To Gr sec cor
79.80 To Cor to sec Ps 25 & 36

To retrace this line or run a line parallel thereto my compass is in proper adjustment

Township No. 19 N. Range 54

	North between Sec. 35 & 36
	Va 15° 15' E
20.00	Drain N E
40.00	Limestone 16 x 9 x 5 - 8 in deep
	Mk. on pt for gr sec cor
44.00	Drain N E
57.30	Drain N. E.
80.00	Limestone 14 x 9 x 6 - 7 in deep
	Mk. 5 on North 1 on
	South 1 on East & 5 on
	West for cor to Sec.
	25. 26. 35 & 36.
	Land Rolling Sandy 3 rate

Township No. 19 N. Range 54

	East on random line
	between Sec. 25 & 36
	Va 15° 15' E
40.00	Set Stone for temporary gr cor
45.00	Drain North & East
79.68	Intersect East 1 Boundary
	3 Lks North of cor to
	Sec. 25 & 36 from
	which Cor drum
	N 89° 47' West on true line
	Set Sec. 25 & 36.
	Va 15° 15' East
39.84	Set Limestone 12 x 11 x 7 - 6 in
	deep Mk. on pt for
	gr sec cor
79.68	Cor to Sec. 25. 26. 35 & 36
	Land Rolling 3 rate

Township No 79 N Range 54

North between Sec. 25 & 26
Va 15°15' E

40.00 Set Limestone 13-10-7.6 in deep Mkd 1/4 for Gr Sec cor

80.00 Set Limestone 15-11-5-7 in deep Mkd 4 on North 2 on South 1 on East 5 on West for Cor to Sec. 23. 24. 25 & 26

Land Rolling Soil 2 Gate

Township No 79 N Range 54

East on random line between Sec. 24. & 25
Va 15°15' E

40.00 Set Stone for temporary Gr cor

58.00 Leave Rolling prairie enter wide Ravine N E.

79.44 Intersect East Boundary 10 lks North of Cor to Sec. 24. & 25 from which Cor Is Bull

N 89°56 West on true line Set Sec. 24 & 25
Va 15°15' E

39.72 Set Limestone 12×10×9.6 in deep Mkd 1/4 for Gr Sec cor

79.44 Cor to Sec. 23. 24. 25 & 26

Land Mostly Rolling 2 Gate

Township 19 N Range 54

North between Sec. 23 & 24
Va 15° 15' E

40.00 Set Limestone 14 x 11 x 6. 7 in deep M Kd 1/4 for 1/4 Sec Cor

41.00 Leave Rolling Prairie in Enter Pumpkinseed Valley S.E. & N.W.

86.00 Set Limestone 16 x 12 x 5 8 in deep M Kd 3 on North 3 on South 1 on East 5 on West for Cor to Sec. 13. 14. 23 & 24.

Land 1st 41 Chs Rolling Remainder Valley 2 rate

Township 19 N Range 54

East on random line between Sec. 13 & 24
Va 15° 15' E

40.00 Set stone for temporary 1/4 Cor

79.56 Intersect East & Boundary 18 lks North of Cor to Sec. 13 & 24 from which Cor Iron

N 89° 52 West on true line Set Sec. 13 & 24
Va 15° 15' E

39.78 Set Limestone 12 x 10 x 7 6 in deep M Kd 1/4 for 1/4 Sec Cor

79.56 Cor to Sec. 13. 14. 23 & 24

Land Valley 2 rate

Township 19 N Range 54

North between Sec.s 13 & 14
Va 15° 15' E

40.00 Set Limestone 14 x 9 x 7. 7 in
deep mk'd 1/4 for Fr Cor
62.00 Dry bed of Pumpkin seed
Creek East
80.00 Set Limestone 15 x 11 x 7. 7 in
deep mk'd 2 on North
4 on South 1 on East &
5 on West for Cor to
Sec.s 11. 12. 13 & 14
Land Valley 2d rate.

Township 19 N Range 54

East Random line between
Sec.s 12 & 13
Va 15° 15' E

40.00 Set Stone for temporary Fr
Sec Cor
53.00 Spring Branch South to
Pumpkin seed
68.00 Trail S. E.
79.36 Intersect East Boundary
24 lks North of Cor to
Sec.s 12 & 13 from
which Cor Term
N 89° 50' West on true line
Set Sec.s 12 & 13
Va 15° 15' E
39.68 Set Limestone 14 x 10 x 3. 7
in deep for 1/2 Sec Cor
79.36 Cor to Sec.s 11. 12. 13 & 14
Land Valley 2d rate

Township 19 N. Range 54

North between Secs 11 & 12
Va 15° 15' East

38.50 Trail S.E. & N.W.
40.00 Sand Stone 16 x 9 x 4 mkd 1 x 6 for gr sec cor
42.00 Spring Branch S.E.
57.50 Leave Valley enter high & broken clay & Rock bluffs N.W. & S.E.
80.00 Sand Stone 14 x 11 x 6 - 7 in deep Mk 1 on North 5 on South 1 on East & 5 in West for Cor to Secs 1.2.11 & 12.
Land 1st 57 chs Valley 2 rate
remainder broken 3 rate

Township 19 N. Range 54

East on random line
between Secs 1 & 12
Va 15° 15' E.

40.00 Set Stone for temporary gr cor
79.34 Intersect East Boundary 43 lks North of Cor to Secs 1 & 12 from which Cor 2 run
N 89° 42' West on true line
bet Secs 1 & 12
Va 15° 15' East
39.67 Set Sand Stone 12 x 11 x 7. 6 in deep Mkd 14 for gr sec cor
79.34 Cor to Secs 1.2.11 & 12
Land Valley broken 3 rate

Township 19 N. Range 54

North Random line
between Sec.s 1 & 2
Va 15° 15' E

40.00 Post for temporary Gr cor
80.94 Intersect North Boundary
6 Chs East of Cor to Sec.s
1 & 2 from which cor
Iron
S 25 26 East on true line bet
Sec.s 1 & 2
Va 15° 15' East
40.94 Set post 2 x 3 in x 4 ft 1 ft in
ground deposited
Charred Stake raised
Mound of Earth 3 ft high
pump pits 12 in x 24 in
12 in deep as per in=
structions for Gr sec cor
80.94 Cor to Sec.s 1. 2. 11. & 12
Land broken 3 rate

Aug 27th
1873

Township 19 N. Range 54

North between Sec.s 34 & 35
Va 15° 15' E

40.00 Set Limestone 14 x 9 x 5 - 7 in
deep M.C.d 14 for gr sec cor
80.00 Set Limestone 15 x 11 x 7 - 7 in
deep M.C.d 5 on North
1 in South 2 on East &
4 on West for Cor to
Sec.s 26. 27. 34. & 35
Land rolling 2 rate

Township 19 N. Range 54

	East on random line between Sec. 26 & 35 Va 15° 15' E
40.00	Set Stone for temporary gr cor
48.00	Drain N.W.
79.26	Intersect N & S. line 30 lks North of Cor to Sec. 25. 26. 35 & 36 from which Cor Iron
	N 89° 47 West on true line between Sec. 26. & 35 Va 15° 15' E
39.63	Set Limestone 12 x 8 x 7 - 6 in deep mk. W for gr sec cor
79.26	Cor to Sec. 26. 27. 34 & 35
	Land Rolling Soil 2 Vale

Township 19 N. Range 54

	North bet. Sec. 26. & 27 Va 15° 15' E
40.00	Set Limestone 10 x 9 x 7 x 5 in deep for gr sec cor
80.00	Set Limestone 16 x 10 x 5 - 8 in deep mk. 4 on North 2 on South 2 on East & 4 on West for Cor to Sec. 22. 23. 26 & 27
	Land Rolling 2 Vale

Township 19 N. Range 54

	Easton random line between Sec.s 23 & 26 Va 15° 15' E
35.00	Sand point. North
39.50	Leave Sand
40.00	Set Stone for temporary Gr Cor
47.00	Drain North
79.90	Intersect N & S line 14 ch Cor to Sec.s 23.24 25 & 26. from which Cor Sam
	S 89° 54' Westn true line Set Sec.s 23 & 26 Va 15° 15' E
39.95	Set Limestone 12 × 9 × 6. 6 in deep M.R. 1/4. 15 ch North of true point for Gr. Cor for Gr Sec Cor
79.90	Cor to Sec.s 22. 23. 26 & 27
	Land rolling Sandy 3 rate

Township 19 N. Range 54

	North between Sec.s 22 & 23 Va 15° 15' E
40.00	Limestone 12 × 10 × 5 – 6 in deep M.R. 1/4 for Gr Sec Cor
72.00	Bending Drain N.W.
80.00	Set Limestone 16 × 9 × 4 – 8 in deep M.R. 3 on North 3 on South 2 on East & 4 on West for Cor to Sec.s 14. 15. 22 & 23
	Land rolling 3 rate

Township 19 N. Range 54

East on random line
bet Sec.s 14 & 23
Va 15° 15' E

40.00 Set Stone for temporary Gr Sec Cor
50.00 Drain N.E.
61.00 Leave Rolling land enter Valley
N.W. & S.
79.82 Intersect N & S. line 20
chs South of Cor to Sec.s
S of Cor to Sec.s 13. 14. 23 & 24
from which Cor Forms
S 89° 51' West on true line
bet Sec.s 14 & 23
Va 15° 15' E
39.91 Set Limestone 14 x 12 x 4-7 in
deep Mk.d 1/4 for Gr Sec Cor
79.82 Cor to Sec.s 14. 15. 22 & 23
Land Rolling 2 Grade

Township 19 N. Range 54

North bet Sec.s 14 & 15
Va 15° 15' East

40.00 Set Limestone 12 x 10 x 7-6 in
deep Mk.d 1/4 for Gr Sec Cor
62.00 Leave Rolling land enter
Swamp Rinseed Valley
N.W. & S.E.
80.00 Set Limestone 15 x 12 x 5-7
in deep Mk.d 2 on North
4 on South 2 on East &
4 on West for Cor to
Sec.s 10. 11. 14. & 15
Land 1st 62 chs Rolling
Balance Valley 2d Rate

Township 19 N. Range 54

East on and on line
bet Sec. 11 & 14.
Va 15° 15' E

40.00 Stone for temporary gr. cor
41.00 Dry bed of Creek S.E.
44.50 " " " same N.E.
47.00 " " " " S.E.
80.08 Intersect N & S. line 30 lks
Sonk of Cor to Sec. 11. 12.
13. & 14. from which cor
Irmn
S 89° 47' West on true line bet.
Sec. 11 & 14
Va 15° 15' E
40.04 Set Limestone. 12×10×5 - 6 in
deep mkd. 1/4 for gr sec cor
80.08 Cor to Sec. 10. 11. 14 & 15
Land Valley 2 Gate

Township 19 N. Range 54

North bet Sec. 10. & 11
Va 15° 15' E

28.00 Dry bed of Sunnyskin seed
Creek S.E.
40.00 Set Sand Stone 12×11×8 - 6 in
deep mkd. 1/4 for gr sec Cor
63.00 Leave Valley enter high
broken bluffs 75 feet above
level of Valley
80.00 Set Sand Stone 13×8×3. 6 in
deep mkd. 1 on North
5 on Sonk. 2 on East
4 on West for Cor to Sec.
2 & 3. 10 & 11
Land Valley 2 Gate

Township 19 N. Range 54

East on random line
bet Sec. 2 & 11
Va 15° 15' E

10.00 Enter very high sand stone butte N & E 200 feet above hills

39.00 Wagon trail S.E. here leave butte

40.00 Stone for temporary gr cor

41.00 Spring branch water 4 lks wide runs S.E.

80.14 Intersect N & S line 27 lks south of Cor to Sec. 1 & 2 from which cor drum

S 89° 48' West on true line bet Sec. 2 & 11
Va 15° 15' E

40.07 Set sand stone 11 x 10 x 5-6 in deep M.R. 1/4 for gr sec cor

80.14 Cor to Sec. 2. 3. 10 & 11
Land broken 3 rate

Township 19 N. Range 54

North bet Sec. 2 & 3
on random line
Va 15° 15' E

40.00 Set stone for temporary gr cor about 12 chs N.E. of this cor is a large spring of running water S.E.

57.00 Wagon trail S.E. & N.W.

63.00 Drain S.E.

80.73 Intersect North boundary 32 lks East of Cor to Sec. 2 & 3 from which cor drum

S 14' East on true line bet Sec. 2 & 3
Va 15° 15' E

40.73 Set sand stone 15 x 11 x 3 7 in deep M.R. 1/4 for gr sec cor

80.73 Cor to Sec. 2. 3. 10 & 11
Land broken 3 rate

August 28 1873

Township No 19 N. Range 54

North Bet Sec 33 & 34
Va 15° 15' E

40.00 Set Limestone 18×16×6× 9in deep Mkd 1/4 for gr sec Cor

80.00 Set Limestone 18×12×10. 9in deep Mkd 50n North 1on South 3on East 3on West for Cor to Sec 27.28.33 & 34
Land Valling Salt 2 rate

Township No 19 N. Range 54

East on random line
Bet Sec 27 & 34
Va 15° 15' E

3.00 Drain N.W.
40.00 Set Stone for temporary gr cor
80.24 Intersect N & S line 12 lks North of Cor to Sec 26.27. 34 & 35 from which Cor Drain
N 89° 55' West on true line
Bet Sec 27 & 34
Va 15° 15' E.

40.12 Set Limestone 16×8×4-8 in deep Mkd 1/4 for gr sec Cor
80.24 Cor to Sec 27.28.33 & 34
Land Valling Salt 2 rate

North Set Sec. 27 & 28
Va 15° 15' E

5.00 Drain N.W.
40.00 Set Sand Stone 16-13×4-8
in deep Mkd 1/4 for
Gr sec cor
80.00 Set Sand Stone 22×12×10
10 in deep Mkd 4 on
North 2 on South 3 on
East 3 on West
for Cor to sec. 21.22.27 & 28
Land rolling Soil Grate

East on random line
Set Sec. 22 and 27
Va 15° 15' E

40.00 Set stone for temporary Gr cor
80.08 Intersect N & S line 12 ch
South of Cor to sec. 22
23. 26 & 27 from which
Cor Drain
S 89° 55' West on true line
Set Sec. 22 & 27
Va 15° 15' E
40.04 Set Limestone 18×10×4-9
in deep Mkd 1/4 for
Gr sec cor
80.08 Cor to sec. 21. 22. 27 & 28
Land rolling Soil Grate

Township 19 N. Range 54

North bet Sec. 21 & 22
Va 15° 15' E

40.00 Set Limestone 16×8×4-8 in
deep mk'd 1/4 for gr sec cor
80.00 Set Limestone 22×14×14-10
in deep mk'd 3 on North
3 on South 3 on East
& 3 on West for Cor
to Sec. 15. 16. 21 & 22
Land Rolling Soil 2 rate

Township No 19 N. Range 54

East on random line
bet Sec. 15 & 22
Va 15° 15' E

40.00 Set Stone for temporary gr cor
77.50 Drain N.W.
79.84 Intersect N & S line 24 Ch
South of Cor to Sec. 14-15
22 & 23 from which
Cor Irrm
South 89° 50 West on true
line bet Sec. 15 & 22
Va 15° 15' E
39.92 Set Limestone 16×6×4-8
in deep mk'd 1/4 for gr cor
79.84 Cor to Sec. 15. 16. 21 & 22
Land Rolling Soil 2 rate

North bet Sec. 15 & 16
Va 15° 15' E

22.00 Leave Valley enter Valley
Lands N E & West
◎ 40.00 × Set Sand Stone 12×10×8-6
×80.00 in deep mkd 2 on North
4 on South 3 on East &
3 on West for Cor to Sec.
9.10.15 & 16
Land Valley 2 rate

◎ Set Sand Stone 12×10×8-6 in
deep mkd 1/4 for
Gr Sec Cor

East on random line
bet Sec. 10 & 15
Va 15° 15' E

1.50 Neck of Pond intersection of
Drain with pond of water
Might be Described as
Beaver dam N.W.
40.00 Set Stone for temporary Gr Cor
80.20 Intersect N & S line at Cor
to Sec. 10.11.14 & 15 from
which Cor Same
West on true line bet Sec. 10 & 15
Va 15° 15' East
40.10 Set Limestone 14×9×7-7 in
deep mkd 1/4 for Gr Sec Cor
80.20 Cor to Sec. 9.10.15 & 16
Land Valley 2 rate

Township 19 N. Range 54

North Set Sec. 9 & 10
Va 15° 15' E

3.00 Cross Neck of Beaver dam N.W.

28.30 Pumpkin Seed Creek 35 lks wide running water East

40.00 Sand Stone 14 x 9 x 4 - 7 in deep Mk of 1/4 for gr sec cor

62.00 Leave Valley enter high broken bluffs N.E.&W.

80.00 Set Sand Stone 14 x 12 x 3 7 in deep mkd 1 on North 5 on South 3 on East & 3 on West for Cor to sec. 3.4.9 & 10
Land Mostly Valley 2 Mile Bluffs Northless

Township 19 N. Range 54

East on Standing line
Set Sec. 3 & 10
Va 15° 15' E

13.00 Canon 75 ft deep North

16.00 Leave Same enter bluffs

40.00 Set Stone for temporary gr cor

80.18 Intersect N & S line 38 lks North of cor to sec. 2.3 10 & 11 from which I run N 89° ~~46~~ 44' West on true line set Sec. 3 & 10
Va 15° 15' East

40.09 Set Sand Stone 16 x 9 x 5 - 8 in deep mkd W for gr cor

80.18 Cor to sec. 3.4.9 & 10
Land & Broken high bluffs Northless

North on random line
bet Sec. 3 and 4
Va 15° 15' E

5.00 high point of bluffs
40.00 Set Stone for temporary gr cor
80.34 Intersect North 1 Boundary
4 Rks East of cor to
Sec. 3 & 4 from which
cor Arm
S 21' East on true line bet
Sec. 3 & 4
Va 15° 15' E
40.34 Set Limestone 12 x 9 x 6-6
in dep mkd 1/4 for
Grace cor
80.34 Cor to Sec. 3. 4. 9 & 10
Land Broken high Ridge
3 rate

August 29th 1873

North bet Sec. 33 & 33
Va 15° 15' E

40.00 Set Limestone 13 x 12 x 3-7 in
dep mkd 1/4 for gr Sec cor
80.00 Set Limestone 14 x 14 x 3-7 in dep
mkd 5 on North 1 on South
4 on East & 2 on West for
Cor to Sec. 28. 29. 32 & 33
Land rolling 2 rate

Township 19 N. Range 54

East on random line
Bet Sec. 28 & 33
Va 15° 15' E

40.00 Set stone for temporary Gr. Cor
79.40 Intersect N & S. line 20 cks
North of Cor to Sec. 27. 28.
33 & 34 from which Cor
Drum
N 89° 51' West on true line Bet
Sec. 28 & 33
Va 15° 15' East
39.70 Set Limestone 14 x 12 x 5 - 7 in
deep m Kd 1/4 for Gr. Sec Cor
79.40 Cor to Sec. 28. 29. 32 & 33
Land Valling 2 rate

Township 19 N. Range 54

North bet Sec. 28 & 29
Va 15° 15' E

3.50 Drain N. E.
23.00 Drain N E
40.00 Set Limestone 13 x 12 x 3 - 6 in
deep m Kd 1/4 for Gr. Sec Cor
80.00 Set Limestone 17 x 13 x 3 - 8 in deep
m Kd 4 on North 2 on South
4 on East & 2 on West Cor
to Sec. 20. 21. 28 & 29
Land Valling Cart 2 rate

Township 19 N. Range 54

	East on Random line bet Sec. 21 & 28 Va 15° 15' E
40.00	Set Stone temporary gr cor
44.00	Drain North
79.32	Intersect N & S line 22 ch South of cor to sec. 21. 22. 27 & 28 from which cor Lorm
	S 89° 51' West on true line bet Sec. 21. & 28 Va 15° 15' East
39.66	Set Limestone 15 x 13 x 3 - 7 in deep mk 14 for gr cor
79.32	Cor to sec. 20. 21. 28 & 29
	Land Rolling Soil 2 rate

Township 19 N. Range 54

	North bet Sec. 20 & 21 Va 15° 15' E
29.00	Drain N E
40.00	Limestone 14 x 11 x 3 - 7 in deep mk 14 for gr sec cor
80.00	Set Limestone 17 x 15 x 3 - 8 in deep mk 3 on North 3 on South 4 on East & 2 on West for Cor to sec. 16. 17. 20 & 21
	Land Rolling 2 rate

Township 19 N. Range 54

Easton random line
bet Sec.s 16 & 21
Va 15° 15' East

40.00 Set Stone for temporary Gr Cor
50.30 Drain NE
64.00 Drain North
79.24 Intersect N & S line 50 lks
South of Cor to Sec.s 15, 16
21, & 22 from which Cor
from
S 89° 38' West on true line
bet Sec.s 16 & 21
Va 15° 15' East.
39.62 Set Limestone 12 x 12 x 3-6
in deep M16 a 1/4 for
Gr sec Cor
79.24 Cor to Sec.s 16. 17. 20 & 21
Land Valling Lost 2 rate

Township 19 N. Range 54

North bet Sec.s 16 & 17
Va 15° 15' E

4.00 Leave Valling land enter
Valley N.E. & N.W
40.00 Set Limestone 13 x 11 x 5-6 in
deep M16 a 1/4 for Gr sec
Cor
80.00 Limestone 14 x 9 x 3-7 in deep
M16 d 2 on North 4 on South
4 on East & 2 on West for
Cor to Sec.s 8. 9. 16 & 17
Land Valling Valley Lost 2 rate

Township 19 N. Range 54

East on random line
Bet. Sec.s 9 & 16
Va 15° 15' E

40.00 Set Stone for temporary gr cor
79.38 Intersect N & S line 42 lks
South of cor to sec.s 9.10.15 & 16
from which cor from
S 89° 42 West on true line
Bet Sec.s 9 & 16
Va 5° 15' E

39.69 Set Limestone 14 × 11 × 4 - 7 in
deep mkd 1/4 for gr sec cor
79.38 Cor to sec.s 8. 9. 16 & 17
Land Valley Valley Soil 2 rate

August 30th
1873

Township 19 N. Range 54

North Bet Sec.s 8 & 9
Va 15° 15' E

40.00 Limestone 14 × 13 × 3 - 8 in deep
Mkd 1/4 for gr sec cor
56.00 Pumpkinseed creek 30 lks
wide water 2 ft deep
flows N.E.
80.00 Set Limestone 13 × 13 × 4 - 6 in
deep mkd 1 on North 5
on South 4 on East & 2
on West for cor to sec.s
4. 5. 8 & 9
Land Valley 2 rate

Township 19 N. Range 54

Easton random line
bet Sec. 4 & 9
Va 15° 15' E

19.00 Leave Valley enter Spur of high & broken bluffs from pine timber on same
40.00 Set Stone for temporary Gr cor
50.00 Leave Spur enter wide Drain or canon 80 ft Deep North
65.00 Leave same
79.53 Intersect N & S line 34 lks South of Cor to Sec. 3.4.9 & 10 from which cor I run
S 89° ~~43~~ 45' West on tine line bet Sec. 4 & 9
Va 15° 15' E
39.76 Set Limestone 15 × 11 × 2 - 7 in deep mkd 1/4 for gr sec Cor
79.53 Cor to Sec. 4 - 5. 8 & 9
Land broken 3° rate

Township 19 N. Range 54

North on random line
bet Sec. 4 & 5
Va 15° 15' E

34.80 Leave Valley enter high & broken bluffs N. E & W
40.00 Set Stone for temporary Gr cor
50.00 Canon West 50 ft deep
60.00 Canon West " " "
65.00 Canon " " " "
80.90 Intersect North Boundary at Cor to Sec. 4 & 5 from which I run
South on tine line bet Sec. 4 & 5
Va 15° 45' East
40.90 Set Limestone 16 × 14 × 3 - 8 in deep mkd 1/4 for gr cor
80.90 Cor to Sec. 4. 5. 8 & 9
Land broken 3° rate
" Valley 2° rate

Township 19 N Range 54

North bet Sec^s 31 & 32
Va 15° 15' E

40.00 Limestone 16×14×3 - 8 in deep
Mkd 1/4 for gr sec cor
80.00 Limestone 14×11×5 = 7 in deep
Mkd. 5 on North 1 on South
5 on East & 1 on West for
Cor to Sec^s 29. 30. 31. & 32
Land Rolling Soil 2 rate

August 30th
1873

Township 19 N Range 54

East on random line
bet Sec^s 29 & 32
Va 15° 15' E

40.00 Set Stone for temporary gr cor
60.00 Drain N. E.
78.00 Drain N E
79.86 Intersect N & S line 34 Ch
South of Cor to Sec^s 28. 29
32 & 33 from which Trans
S 89° 45' West on true line bet
Sec^s 29 & 32
Va 15° 15' East
39.93 Set Limestone 10×10×4 - 5 in
deep Mkd 1/4 for gr sec cor
79.86 Cor to Sec^s 29. 30 31 & 32
Land Rolling 2 rate

Township 19 N. Range 54

	West on random line
	bet Sec. 30 & 31
	Va 15° 15' East
40.00	Limestone for temporary gr cor
79.36	Intersect West Boundary 4 lks North of Cor to Sec. 30 & 31. from which cor Irvine
	N 89° 43' East on true line
	bet Sec. 30 & 31
	Va 15° 15' E
39.36.	Set Limestone 16 x 9 x 3 - 8 in deep mkd 1/4 for gr cor
79.36	Cor to Sec. 29. 30. 31. & 32
	Land rolling 2 note

Township 19 N. Range 54

	North bet Sec. 29 & 30.
	Va 15° 15' E
40.00	Limestone 14 x 11 x 4 7 in deep mkd 1/4 for gr sec cor
80.00	Set Limestone 18 x 12 x 5 - 9 in deep mkd 4 on North 2 on South 4 on East & 1 on West for Cor to Sec. 19. 20 29 & 30
	Land rolling Soil 2 note

Township 19 N. Range 54.

Eastern random line
Bet Secs 20 & 29
Va 15° 15' E

40.00 Set stone for temporary gr cor
79.64 Intersect N & S line 66 lks
South of Cor to Secs 20.21.
28 & 29 from which Iron
S 89° 32 West on two line
Bet Secs 20 & 29
Va 15° 15' E
39.82 Set Limestone 13×10×5 = 6 in
deep mkd W for gr sec cor
79.64 Cor to Secs 19.20.29 & 30
Land rolling 2 rate

Township 19 N. Range 54.

Western random line
Bet Secs 19 & 30
Va 15° 15' E

40.00 Set stone for temporary gr cor
78.94 Intersect West Boundary
36 lks North of Cor to Secs
19 & 30 from which Iron
N 89° ~~45'~~ 44' East on two line bet
Secs 19 & 30
Va 15° 15' E
38.94 Set Limestone 10×9×8 = 5 in
deep mkd W for gr sec cor
78.94 Cor to Secs 19.20. 29 & 30
Land rolling Bet 2 rate

North bet Sec. 19 & 20
Va 15° 15' E

40.00 Set Limestone 12×10×7-6 in deep mkd W for Gr Sec cor

80.00 Set Limestone 14×12×7-7 in deep mkd 3 on North 3 on South 5 on East & 1 on West for Cor to Sec. 17. 18. 19 & 20

Land Nelling 2 Nets

Eastern random line
bet Sec. 17 & 20
Va 15° 15' E

40.00 Set stone for temporary Gr cor

79.84 Intersect N & S. line 13 Chs North of Cor to Sec. 16. 17. 20 & 21. from which cor drum

N 89° 54 Westerntine line bet Sec. 17 & 20
Va 15° 15' East

39.92 Set Limestone 13×11×4-6 in deep mkd W for Gr Sec cor

79.84 Cor to Sec. 17. 18. 19 & 20

Township 19 N. Range 54

Western Boundary line
Set Sec. 18 & 19
Va 15° 15' E

40.00 Set Stone for temporary gr Cor
79.08 Intersect West Boundary
24 lks Sink of Cor to
Sec. 18 & 19 from which
Cor Iron
S 89° 50' East on tier line
Set Sec. 18 & 19
Va 15° 15' E
39.08 Set Limestone 14 x 13 x 3 - 7 in
deep mkd W for gr Cor
79.08 Cor to Sec. 17. 18. 19 & 20
Land rolling 2 rate

Township 19 N. Range 54

North Set Sec. 17 & 18
Va 15° 15' E

40.00 Set Limestone 12 x 11 x 6 - 6 in
deep mkd W for gr cor
80.00 Set Limestone 16 x 11 x 6 - 8 in
deep mkd 2 on North
4 on South 5 on East &
1 on West for cor to
Sec. 7. 8. 17 & 18
Land rolling 2 rate

East on random line
Bet Sec.s 8 & 17
Va 15° 15' E

30.40 Leave rolling land enter
Turnpike Kinseed Valley
N.W.S.E.

40.00 Set Stone for temporary gr. cor

79.56 Intersect N & S. line 82
lks South of Cor to sec.s
8. 9. 16 & 17. from which
cor drum
S 89° 25' West on true line
bet Sec.s 8 & 17
Va 15° 15' E

39.78 Set Limestone 13 x 9 x 5-6
in deep M Kd 1/4 for gr cor

79.56 Cor to sec.s 7. 8. 17 & 18.
Land rolling 2 rate

West on random line
Bet Sec.s 7 & 18
Va 15° 15' E

40.00 Set Stone for temporary gr cor

78.86 Intersect N & S. line 38 lks
South of Cor to Sec.s 7 & 18
from which cor drum
S 89° ~~44'~~ 43' East on true line bet
Sec.s 7 & 18
Va 15° 15' East

38.86 Set Limestone 15 x 9 x 4-7 in
deep M Kd 1/4 for gr cor

78.86 Cor to sec.s 7. 8. 17. & 18
Land rolling bet 2 rate

Township 19 N Range 54

North bet Sec. 7 & 8
Va 15° 15' E

32.00 Leave rolling land enter Valley N W & S E

40.00 Limestone 12 x 10 x 4 - 6 in deep M Kd 1/4 for gr sec cor

80.00 Limestone 18 x 16 x 6 - 9 in deep M Kd 1 on North 5 on South 5 on East & 1 on West for Cor to Sec. 5. 6. 7 & 8

Land Valley Sort 2 rate

Township 19 N Range 54

East on random line bet Sec. 5 & 8
Va 15° 15' E

37.00 Pumpkin seed Creek 40 lks wide water 2 ft deep flows South soon turns East

40.00 Set stone for temporary gr cor

79.90 Intersect N & S line 44 lks North of Cor to Secs 4. 5. 8. & 9 from which Cor Trm

N 89° 41' West on true line bet Sec. 5 & 8
Va 15° 15' East

39.95 Set Limestone 13 x 9 x 3 - 6 in deep M Kd 1/4 for gr cor

79.90 Cor to Sec. 5. 6. 7 & 8

Land Valley Sort 2 rate

~~July 2 1873~~

Township 19 N. Range 56

West on random line
Bet Sec. 6 & 7
Va 15° 15' E

39.00 Leave Valley enter Valley
prairie N W & S E

40.00 Set Stone for temporary Gr cor

79.22 Intersect N & S line 28 lks
North of Cor to Sec. 6 & 7
from which cor Irun
N 89° 48' East on true line
Bet Sec. 6 & 7
Va 15° 15' East

39.22 Set Limestone 12 x 9 x 7.6
in deep M Kd 14 for
Gr Sec cor

79.22 Cor to Sec. 5.6.7 & 8
Land Valley 2 rate

Township 19 N. Range 54

North on random line
Bet Sec. 5 and 6
Va 15° 15' E

9.00 Jump Kinseed Creek East
water 2 ft deep 30 lks wide

40.00 Set Stone for temporary Gr cor

80.64 Intersect North Boundary
86 lks West of Cor to
Sec. 5 & 6 from which Irun
S 37 West on true line Bet
Sec. 5 & 6
Va 15° 15' E

40.64 Set Sand Stone 11 x 10 x 8 x
5 M deep M Kd 14 for
Gr Sec cor

80.64 Cor to Sec. 5.6.7 & 8
Land Valley 2 rate

Sept 1st 1873

General Description

This Township is Composed Mostly of good 2 rate Soil The Bluffs on the North are very high & broken & are worthless Some pines are found on points & in Canons The Pumpkinseed flowing through the Township Make it very desirable for Stock raising

List of Names

A list of the Names of the individuals employed to assist in Surveying & Subdividing Township No. 19 North Range 54 West of 6th P.M. in Nebraska Showing the respective capacities in which they acted.

John Sherman Chainman
Dan Thoevenel "
Abner S. Johnson Monumentman
Frank Hebert Flagman

We hereby certify that we assisted W. Jewett Sanger in surveying and subdividing Township No. 19 North of Base Line in Range No. 54 West of 6th P.M. in Nebraska and that said township has been in all respects to the best of our knowledge & belief well and faithfully surveyed and the boundary monuments planted according to the instructions furnished by the Surveyor General

John Sherman Chainman
Dan Thouvenel "
Abner S Johnson Moundman
Flagman

Frank Hebert

Signed in my presence & sworn to before me the undersigned Notary Public in & for Keith Co Nebraska this day

1873

Henry Roberts
Notary Public

I W. Jewett Sanger Deputy Surveyor do solemnly swear that in pursuance of Joint Contract No. wherein Sam M Chapman and W. Jewett Sanger are joint contractors with E. E. Cunningham United States Surveyor General for the district of Nebraska & Iowa bearing date the 2 day of June 1873. I have well faithfully and truly in my own proper person and in strict conformity with the instructions furnished by the Surveyor General the Surveying Manual and the laws of the United States surveyed all those parts or portions of Township 19 North of Base line in Range 54 West of 6th P M in Nebraska as are represented in the fore=going field Notes as having

been surveyed under my direction and I do further solemnly swear that all the corners of said Survey I have

been established and per=petuated in strict accor=dance with the Surveying Manual and printed in=structions and that the fore=going are the true and original field Notes of such Survey

W. Jewett Sanger
Deputy Surveyor

Signed in my presence and sworn to before me the undersigned a Notary Public in and for County Nebraska this day of 1873

Henry Roberts
Notary Public

Surveyor Genl's Office
Plattsmouth

The foregoing field Notes of the Survey and Subdivision of Township 19 North of base Line of Range 54 West Executed by W. Jewett Sanger Deputy Surveyor under Joint Contract No. bearing date the 23 Aug of June 1873 wherein Sam M Chapman and W. Jewett Sanger are Joint contractors in the Months of ~~June & July~~ Aug. & Sept. 1873. having been critically examined and the Necessary Corrections and explanations Made the said field Notes and Surveys they describe are hereby approved

E. E. Cunningham
Surveyor General

Field Notes
of
The Survey & Subdivision
of
Township No. 20 North
of
Range No. 5 West
in
Nebraska

Executed
By Wm. Jewett Kruger Deputy
Surveyor under first contract
77 Dated June 2d 1873

Survey
Commenced Sept 2d 1873
Completed Sept 6th 1873.

List of Names
a list of the Names of the
individuals employed to assist
in Surveying & Subdividing
Township No. 20 North of Base
Line of Range No. 5 West

of 6th P.M. in Nebraska showing the respective capacities in which they acted.

John Sherman	Chainman
Jan Thousand	Chainman
Abner F. Johnson	Moundman
Frank Heber	Flagman

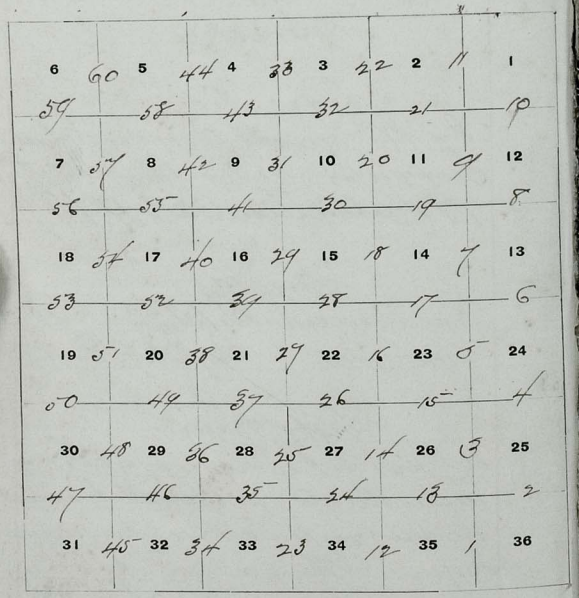

6	60	5	44	4	33	3	22	2	11	1
59		58		43		32		21		10
7	57	8	42	9	31	10	20	11	9	12
56		55		41		30		19		8
18	54	17	40	16	29	15	18	14	7	13
53		52		39		28		17		6
19	51	20	38	21	27	22	16	23	5	24
50		49		37		26		15		4
30	48	29	36	28	25	27	14	26	3	25
47		46		35		24		13		2
31	45	32	34	33	23	34	12	35	1	36

To determine the proper adjustment of my compass for subdividing this Township I commence at the corner to Townships 17 & 18 North Ranges 53 & 54 West and run North along East boundary of sec 36.

Va 15° 15' E

40.00 To point 5 chs East of sec cor

19.97 To " 12 " East of Cor to sec 25 & 36

To retrace this line or run a line parallel thereto my compass

15° 20' E.

Township No 20 N Range 54

Chains	North between Sec 35 & 36 Va 15° 20' E
23.00	Leave Valley enter Spur of bluffs N W & West
40.00	Set Limestone 16 x 7 x 4. 8 in deep Mkd 1/4 for gr sec cor from which
	A pine Tree 7 in dia bears N 4° West 73 lks dist
58.00	Canon S East
59.50	Leave Same enter Spur of bluffs N W.
72.00	Canon S E.
74.00	Leave Same enter bluffs
79.00	Canon East
80.00	Set Limestone 19 x 14 x 6 - 9 in deep mkd 5 on North 1 on South 1 on East & 5 on West for cor to sec 25. 26. 35 & 36
	Land broken 3 rate

Township No 20 N Range 54

	East on random line between Sec 25 & 36 Va 15° 20' E
27.00	Leave Canon S E
32.00	Canon North
34.00	Enter Spur of bluffs N S.
40.00	Set stone for temporary gr cor
59.00	Leave Spur enter rolling land
80.69	Intersect East 1 Boundary 46 lks North of Cor to sec 25 & 36 from which from N 89° 40' West on true line bet Sec 25 & 36. Va 15° 20' East
40.34	Set Limestone 16 x 9 x 4 - 8 in deep mkd 1/4 for gr sec cor
80.69	Cor to sec 25. 26. 35 & 36
	Land broken 3 rate

Township 20 N Range 54

North between Sec^s 25 & 26
Va 15° 20' E

3.00 Leave canon East Enter high bluffs N. E. & W.
40.00 Set Limestone 16 x 7 x 3 - 8 in dup mked 1/4 for gr cor
47.00 Leave high divide enter wide grassy drain or bottom 33 chs wide
61.00 Bed of drain N E
68.00 Bed of drain N E.
70.00 Bed of drain S E.
80.00 Set Limestone 17 x 10 x 8 - 8 in dup mk^d 4 on North 2 on south 1 on East 5 on West for Cor to Sec^s 23. 24. 25 & 26
Land broken Zo rate

Township 20 Range 54 W

East random between Sec^s 24. & 25
Va 15° 20' E

4.00 Drain South
6.00 Spur of bluff
20.00 Canon S. W.
21.00 Spur of bluff
28.00 Canon South
30.00 Spur of bluff
38.00 Spur of bluff
40.00 Set Stone for temporary gr cor
60.00 Spur of bluff
80.94 Intersect East 1 Boundary 72 chs South of Cor to Sec^s 24 & 25 from which Cor from
S 89° 29 West on true line bet Sec^s 24 & 25
Va 15° 20' E
40.47 Set Limestone 19 x 9 x 5 - 8 in dup mk^d 1/4 for gr Sec cor
80.94 Cor to Sec^s 23. 24. 25 & 26
Land across Spurs of bluff Zo rate

Township 20 N. Range 54

North between Sec.s 23 & 24
Va 15° 20' E

1.50 Leave Valley East Enter high divide
22.00 Leave high divide enter bottom of Ravine N E
31.00 Drain N.E.
37.50 Drain N E
40.00 Set Limestone 17 x 10 x 8 - 8 in deep mkd 1/4 for gr cor
42.00 Enter high Spur of bluffs
69.00 Enter Canon N.W.
71.00 Leave Same enter bluffs
80.00 Set Limestone 20 x 11 x 7 - 10 in deep mkd 3 in North 3 in South 1 in East & 5 in West for Cor to Sec.s 13.14 23 & 24
Land broken 3 mile

Township 20 N. Range 54

East on random line between Sec.s 13 & 24
Va 15° 20' E

6.00 Very high Spur South
40.00 Set stone for temporary gr cor
55.00 down Spur into Valley South
58.00 Enter Spur of bluffs
68.00 Leave bluffs enter Valley
80.64 Intersect East & Boundary 24 chs North of Cor to Sec.s 13 & 24 from which cor from
N 89° 50' West on true line bet Sec.s 13 & 24
Va 15° 20' E
40.32 Set Limestone 15 x 9 x 6 - 7 in deep mkd 1/4 for gr cor
80.64 Cor to Sec.s 13.14 23 & 24
Land Valley 3 mile
bluffs 3 mile broken

Township 20 N Range 54

North between Sec. 13 & 14
Va 15° 20' E

.75 Canon N.W.
2.50 Leave same enter bluffs
39.00 bed of deep canon N.W.
40.00 Set Limestone 12×10×8 - 6 in deep mkd 1/4 for gr cor
43.00 Leave Valley of Canon N.W. enter bluffs
69.00 Leave bluffs enter Platte bottom N.E. & W.
80.00 Set Limestone 18×16×4 - 9 in deep mkd 2 on North 4 on South 1 on East & 5 on West for Cor to Sec. 11. 12. 13 & 14
Land Broken 3 rate

Township 20 N Range 54

East on random line between Sec. 12 & 13
Va 15° 20' E

40.00 Set stone for temporary gr cor
44.50 Enter Spur of bluffs S.W. about 35 chs N.E. in Sec 12 is a large & very high Butte
72.00 Leave bluffs enter Valley
80.84 Intersect East Boundary 36 lks South of Cor to Sec. 12 & 13 from which Cor L run
S 89° 45' West on line line bet Sec. 12 & 13
Va 15° 20' E
40.42 Set Limestone 16×9×4 - 8 in deep for gr Sec cor
80.84 Cor to Sec. 11. 12. 13 & 14
Land Valley 2 rate bluffs 3 rate.

Township 20 N. Range 54

North between Sec.s 11 & 12
Va 15° 20' E

40.00 Set post 3 x 3 in x 4 ft 1 ft deep deposited
Charred stake raised Mound
of Earth 3 ft high pumpits
12 in x 24 in x 12 in deep as
per instructions for gr cor

80.00 Sand stone 17 x 10 x 3-8 in
deep Mkd 1 on North 5 on
South 1 on East & 5 on West
for cor to sec.s 1. 2. 11 & 12
Land Platte bottom sandy
2 rate

Township 20 N. Range 54

Easting random line
between Sec.s 1 & 12
Va 15° 21' E

40.00 Set stone for temporary gr cor
80.28 Intersect East 1 Boundary 44
lks South of Cor to sec.s 1 & 12
from which cor Grm
S 89° 41' West on true line bet
Sec.s 1 & 12
Va 15° 20' E

40.14 Set Limestone 14 x 10 x 5-7 in
deep Mkd 1/4 for gr sec cor
80.28 Cor to sec.s 1. 2. 11 & 12
Land bottom 2 rate

Township 20 N. Range 54

North on ~~[illegible]~~ Tree line
between Sec.s 1 & 2
Va 15° 20' E

40.00 Set Post 3 in x 3 in x 4 ft 1 ft deep deposited
charred Stake raised Mound of
earth 3 ft high pum pits 12 in x 24
x 12 in deep as per instructions
for Gr Sec Cor

77.14 Inter Sect 5th Std Pll N. 15 Chs
& 63 lks West of Cor to Sec.s
31 & 32. Town 21 Range 53
West where I set
Post 3 in x 3 in x 4 ft 1 foot deep deposited
charred Stake raised Mound
of earth 3 ft high pum pits 12 in
x 24 in 12 in deep as per instructions
for Closing Cor to Sec.s 1 & 2
Town 20 Range 54 West.
Land Bottom 2 Grade.

Note

Knowing that my intersection
is within limit from my ~~[illegible]~~ Resurvey
of Range line between Ranges 53 & 54
I proceed with my Subdivision
Sept 2d 1873

Township 20 N. Range 54

North between Sec.s 34 & 35
Va 15° 20' E

9.00 Canon S.E.
11.00 Leave same enter Spur
19.00 Road N.W.
26.00 Canon S.E.
31.00 Canon West
33.00 Leave same enter Spur of bluffs
40.00 Sand Stone 16 x 9 x 7 - 8 in deep
Mked 1/4 for Gr Sec Cor
50.00 Leave same enter Canon S.W.
59.00 Leave Canon Enter bluffs
75.00 Canon N.W.
80.00 Sandstone 18 x 16 x 5 - 9 in deep
Mked 5 in North 1 in
South 2 in East & 4 in
West for Cor to Sec.s
26 27 34 & 35
Land broken Bronte

Township 20 N Range 54

East on random line
between Sec.s 26 & 35
Va 15° 20' E

24.00	deep Canon 4 chs wide South
40.00	Set Stone for temporary gr cor
50.00	deep Canon North
60.00	Ravine North to Canon N.W.
74.00	Canon East
80.44	Intersect N & S line 50 chs North of Cor to Sec.s 25. 26. 35 & 36. from which cor from N 89° 38' West on true line bet. Sec.s 26 & 35 Va 15° 20' E
40.22	Set Limestone 14 x 10 x 7. 7 in deep Mkd 1/4 for gr Sec cor
80.44	Cor to Sec.s 26. 27. 34 & 35 Land Rolling 3 rate

Township 20 N Range 54

North between Sec.s 26 & 27
Va 15° 20' E

3.00	Ravine West
12.00	" N.W.
14.00	Spur of bluffs E & W
23.00	Ravine West
30.00	Canon 100 ft deep West
40.00	Set Sand Stone 14 x 12 x 3 - 7 in deep mkd 1/4 for gr cor
51.00	Very deep & wide Canon N.W.
53.50	Leave Same enter high bluffs
64.00	Enter wide deep Drain West
66.00	Enter high Spur of bluffs N.E.
76.40	Drain or deep Canon West Sou turns S.W.
80.00	Set Sand Stone 16 x 13 x 4 - 8 in deep mkd 4 on North 2 on South 2 on East & 4 on West for Cor to Sec.s 22. 23. 26. & 27.
	Land Very broken worthless Some lines in bluffs

Township 20 N. Range 54

Easton random line
between Sec.s 23 & 26
Va 15° 20

13.00 Bed of Drain S.W.
15.00 Enter spur of bluffs N E & S W
22.00 Bed of Drain on high divide of bluffs
40.00 Stone for temporary Gr cor
64.00 Leave high bluffs enter wide Valley made by Drains
68.00 Bed of Drain S E.
69.00 Foot of spurs
80.70 Intersect N & S. line 56 lks North of Cor to Sec.s 23. 24. 25 & 26 from which Cor I run
N 89° 36' West on true line bet Sec.s 23 & 26.
Va 15° 20 E
40 35 Set sand stone 15 × 11 × 9 – 7 in deep M Ked 1/4 for gr Sec cor
80.70 Cor to Sec.s 22. 23. 26 & 27
Land very broken Zonate

Township 20 N. Range 54

North on random line
between Sec.s 22 & 23
Va 15° 20' E

6.00 Top of high Spur West
18.00 Drain N.W. on divide or high Table Land
40.00 Sand Stone 13 × 10 × 5 – 6 in deep M Ked 1/4 for gr Sec cor
47.00 Canon N.W.
77.00 Canon N.W.
80.00 Point for Cor falling in Canon I set Sand Stone 16 × 14 × 3 8 in deep M Ked 3 on North 3 on south 2 on East & 4 on West for Cor to Sec.s 14. 15 22 & 23. 58 lks North
Land broken Zonate

N.C. 58 W

East and on between
Sec. 14 & 23.

Va 15° 20' E

From point for Cor to Sec. 14.15.22 & 23
9.00 Leave Canon N.W. enter bottom
21.00 Leave bottom enter Spur of bluffs
40.00 Stone for temporary gr cor
53.00 Deep Canon N.W.
55.20 Foot of Spur of bluff
80.61 Intersect N & S line 33
lks South of Cor to Sec.
13.14.23 & 24. from which
Cor drum
S 89° 46 West on true line bet
Sec. 14 & 23
Va 15° 20' E
40.30 Set Sand Stone 14 x 8 x 5 - 7 in
deep mkd 14 for gr sec cor
80.61 Cor to Sec. 14.15.22 & 23. 58
lks North
Land broken 3 rate

North between Sec. 14 & 15

Va 15° 20' E

From point for cor to Sec. 14.15.22 & 23
.58 Stone for Witness Cor to Sec. 14.15.22 & 23
7.00 Leave Canon N.W. enter 1 bottom
40.00 Limestone 15 x 9 x 5 - 7 in deep mkd
14 for gr sec cor
41.50 Drain N.W.
68.00 Drain N.W.
80.00 Sand Stone 16 x 9 x 7 - 8 in deep
mkd 2 on North 4 on
South 2 on East & 4 on
West for Cor to Sec. 10
11.14 & 15
Land Mostly bottom 2 rate

Township 20 N Range 54

East on random line
between Sec.s 11 & 14
Va 15° 20' E

40.00 Stone for temporary gr cor
80.32 Intersect N & S line 44 lks
North of Cor to Sec.s 11.12.13 & 14
from which Cor Lorne
N 89° 41 West on true line bet
Sec.s 11 & 14
Va 15° 20' E

40.16 Set Land Stone 14 x 11 x 9 - 7 in
deep mkd 1/4 for gr cor
80.32 Cor to Sec.s 10.11.14 & 15
Land bottom 2 rate

Township 20 N Range 54

North between Sec.s 10 & 11
Va 15° 20' E

40.00 Set post 3 in x 3 in x 4 ft 1 ft in ground
deposited charred stake raised
Mound of Earth from pits 12 in x 24 in
12 in deep as per instructions
for gr sec cor

80.00 Set post 3 in x 3 in x 4 ft. 1 ft in ground
deposited charred stake raised
Mound of earth from pits
12 in x 24 in 12 in deep as per
instructions for cor to Sec.s
2. 3. 10 & 11
Land bottom Sandy 2 rate

Township 20 N. Range 54

East on random line
between Sec.s 2 & 11
Va 15° 20' E

40.00 Set stone for temporary gr cor
80.64 Intersect N & S. line 26 lks
North of Cor to Sec.s 1. 2. 11 & 12
from which cor brn
N 89° 49 West on true line bet
Sec.s 2 & 11
Va 15° 20' E

40.32 Set sand stone 13 × 11 × 5 = 6 in
deep mkd 74 for gr cor
80.64 Cor to Sec.s 2. 3. 10 & 11
Land bottom 2 rate

Township 20 N. Range 54

North on ~~[illegible]~~ true line
between Sec.s 2 & 3
Va 15° 20' E

12.00 Drain N E
32.00 Drain S E
38.50 Drain N E.
40.00 Set post 3 in × 3 in × 4 ft. 1 ft in ground
deposited charred stake raised
mound of earth from pits
12 in × 24 in 12 in deep as per
instructions for gr sec cor
71.50 Drain S E.
77.43 Intersect 5th Std Pl N 15 chs
and 40 lks West of Cor to Sec.s
31 & 36. Town 21 N Ranges
53 & 54 West. where S
Set post 3 in × 3 in × 4 ft. 1 ft in ground
deposited charred stake raised
mound of earth from pits 12 in
× 24 in 12 in deep as per
instructions for closing
corner to Sec.s 2 & 3 Town
20 N Range 54 West
Land bottom 2 rate
Sept 30 1873

Township 20 N. Range 54

North between Sec. 33 & 34
Va 15° 20' E

4.00 Drain S.W.
11.00 Leave Valley or table Land enter Very high lands on bluffs N
40.00 Set Limestone 16 x 12 x 8 - 8 in dup Mkd 1/4 for Gr Sec Cor
70.00 Drain or Canon N.E.
73.00 Leave same N E
80.00 Limestone 20 x 11 x 4 - 10 in dup Mkd 5 on North 1 on South 3 on East & 3 on West for Cor to Sec. 27. 28. 33 & 34
Land high 3 rate

Township 20 N. Range 54

East on random line between Sec. 27 & 34
Va 15° 20' E

6.00 Canon N E
8.00 Enter high Spur N E
11.00 Enter Wide grassy Valley
20.00 Center of old Government wagon trail to Ft Larmie South & North
27.00 Bed of sand drain N.W.
28.50 To spur of bluffs N.S. & E
36.00 Canon N.W.
40.00 Set stone for temporary Gr cor
71.00 Leave bluffs enter Valley Made Nly the heading of ~~several~~ several Drains
80.44 Intersect N & S line 24 Chs South of Cor to Sec. 26. 27. 34 & 35 from which Cor Drain
S 89° 50' West on line bet Sec. 27 & 34
Va 15° 20' E
40.22 Set Limestone 14 x 10 x 4 - 7 in dup Mkd 1/4 for Gr cor
80.44 Cor to Sec. 27. 28. 33 & 34
Land broken 3 rate

North between Sec. 27 & 28
Va 15° 20' E

15.00 Canon East
18.00 Enter bluffs high & broken NW.
38.00 Leave bluffs Enter bottom of wide drain SE. & North
40.00 Limestone 14 x 9 x 4 - 7 in deep Mkd W for gr cor
64.00 Old Government wagon trail North & SE.
80.00 Set post 3 in x 3 in x 4 ft. 1 ft deep deposited charred stake raised Mound of earth 3 ft high pump pits 12 x in x 12 in deep Mkd as per instructions for Cor to Sec. 21. 22. 27. & 28 on side of drain bed NE. & SE
Land S 1/2 broken 3 rate
" N 1/2 level 2 rate

Easton random line between Sec. 22 & 27
Va 15° 20' E

20.00 Enter high broken bluffs East.
37.00 Canon 2 chs wide NW.
40.00 Set Stone for temporary gr cor
62.00 Enter wide deep canon SW.
79.86 In bottom Intersect N & S. line 65 lks N of Cor to Sec. 22. 23. 26. & 27. from which Cor I run
N 89° 32 Westontine line bet Sec. 22 & 27
Va 15° 20' E
39.93 Set Limestone 17 x 9 x 3 - 7 in deep Mkd W for gr sec cor
79.86 Cor to Sec. 22. 21. 27 & 28
Land broken 3 rate

Township 20 N. Range 54

North between Sec. 21 & 22

Va 15° 20' E

7.00 Leave bed of Drain N.E.

17.00 Old Government trail N.E. & S.W.

36.40 Canon N.E. 75 ft deep 2 ch Wide

40.00 Limestone 14×10×6 - 7 in deep Mkd 1/4 for gr Sec cor

57.00 Deep Canon East

65.00 Deep Canon N.E.

80.00 Limestone 20. 10×7 - 10 in deep Mkd 3 on North 3 on South 3 on East & 3 on West for Cor to Sec. 15.16 21. & 22

Land very broken 3 rate

Township 20 N. Range 54

East on random line between Sec. 15 & 22

Va 15° 20' E

3.00 Leave bluffs enter Valley N.W.

18.00 Old Government trail N.W. & Center of drain

26.00 Enter Spur of bluffs S.E.

40.00 Set Stone for temporary gr cor

79.92 Intersect 83 lks South of Witness Cor set for Sec. 14.15. 22 & 23 this gives my intersection 20 lks South of point of true Cor. from which cor from

S 89° 24' West on true line bet Sec. 15 & 22

Va 15° 20' East

39.96 Set Limestone 12×11×6 - 6 in deep Mkd 1/4 for gr Sec cor

79.92 Cor to Sec. 15.16. 22 & 21

Land broken 3 rate

North between Sec.s 15 & 16
Va 15° 20' E

2.00 Enter Bottom North East & NW
16.00 Old Government trail N.W.
40.00 Set Limestone 12 x 9 x 7 - 6 in deep mkd 14 for gr cor
80.00 Set Limestone 14 x 10 x 7 - 7 in deep mkd 16 on North 4 on South 3 on East & 3 on West for Cor to Sec.s 9. 10. 15 & 16
Land rolling bottom 2 rate

East on random line between Sec.s 10 & 15
Va 15° 20' E

21.00 Wide drain North from the South
40.00 Set post for temporary gr cor
80.44 Enter sect N & S. line 26 lks North of Cor to Sec.s 10. 11. 14 & 15 from which Cor Irrm
N 89° 49' West on true line Set Sec.s 10 & 15
Va 15° 20' E
40.22 Set post 3 in x 3 in x 4 ft. 1 ft deep deposited charred stake raised Mound of Earth 3 ft high with pits 12 in x 24 in 12 in deep as per instruction for gr sec cor
80.44 Cor to Sec.s 9. 10. 15 & 16
Land Bottom 2 rate

Township 20 N Range 54

North between Sec 9 & 10
Va 15° 20' E

13.00	Leave Drain NW
29.00	Same Drain NE
40.00	Set Limestone 14 x 9 x 7 - 7 in deep mkd W for gr cor
70.00	Trail NE.
80.00	Set post 4 in x 4 in x 4 ft - 1 ft deep deposited charred stake raised mound of Earth from pits 12 in x 24 in 12 in deep as per instructions for Cor to Sec 3. 4. 9 & 10
	Land Valley 2 rate

Township 20 N Range 54 W

Eastern random line between Sec 3 & 10
Va 15° 20' E

8.00	Trail N.E.
40.00	Set stone for temporary gr cor
61.00	Drain N E.
79.84	Intersect N & S. line 24 Chs North of Cor to Sec 2. 3. 10 & 11 from which cor Drain
	S 89° 50 West on true line bet Sec 3 & 10
	Va 15° 20' E
39.92	Set Limestone 18 x 13 x 4 - 9 in deep mkd W for gr sec cor
79.84	Cor to Sec 3. 4. 9 & 10
	Land Valley 2 rate

Township 20 N Range 54

North on True line between Sec. 3 & 4

Va 15° 20' E

40.00 Set post 3 in x 3 in x 4 ft. 1 ft deep deposited Charred Stake Raised Mound of earth Gown pits 12 in x 24 in x 12 in deep as per instructions for gr sec cor

77.92 Intersect 5th Standard Ill N. 14 Chs & 64 Lks West of Cor to Sec. 35 & 36 Town 21 N Range 54 West where I

Set post 3 in x 3 in x 4 ft. 1 ft deep deposited Charred Stake Raised Mound of Earth 3 ft high Gown pits 12 in x 24 in - 12 in deep for closing Corner to Sec. 3 & 4. Town 20 N Range 54 West.

Land Valley 2 rate

Sept 4th 1873

Township 20 N Range 54

North between Sec. 32 & 33

Va 15° 20' E

16.00 Leave bluffs enter Canon N. E.

22.00 Enter Canon W.W.

27.00 Enter Canon West

36.00 Enter Canon S.W. between Each of these canons are Sharp Spurs of bluffs

40.00 Set Limestone 14 x 12 x 4 x 7 in deep mkd W for gr cor

59.00 deep Canon S.W.

70.00 deep Canon West

80.00 Set Limestone 16 x 10 x 4 - 8 in deep mkd 5 on North 1 on South 4 on East & 2 on West for cor to Sec. 28. 29. 32 & 33

Land Broken 3 rate

Township 20 N. Range 54

East on random between
Sec. 28 & 33
Va 15° 20' E

30.00 Bed of wide Canon N.W.
40.00 Set Stone for temporary gr cor
79.48 Intersect N & S line 26
Ck South of cor to sec.
27. 28. 33. & 34. from
which cor S run
S 89° 49 West on true line
bet Sec. 28 & 33
Va 15° 20' E.
39.74 Set Limestone 15 x 13 x 5 - 7 in
deep mkd W for gr cor
79.48 Cor to sec. 28. 29. 32 & 33
Land broken 3 rate

Township 20 N. Range 54

North between Sec. 28 & 29
Va 15° 20' E

20.00 Very deep wide Canon N.W.
21.50 To Spur of bluffs S.E.
29.00 Canon West
40.00 Set Sand Stone 16 x 10 x 6 - 8
in deep mkd W for
gr sec cor
60.00 Canon West.
65.00 Canon West Spur of bluff between canons
67.00 Spur of bluff E. & W.
77.00 Canon East
78.50 Spur of bluff South
79.50 Enter Valley or bottom N.W.
80.00 Set Sand Stone 17 x 9 x 7 - 8 in
deep mkd 4 on North
2 on South 4 on East
& 2 on West for cor
to sec. 20. 21. 28 & 29
Land broken 3 rate

Township 20 N Range 54

	East on random line between Sec.s 21 & 28 Va 15° 20' E
9.50	Canon N.W.
11.50	Leave same and enter high divide or bluffs. a large amount of timber (Pine) is found on this high land extending North & South
40.00	Set stone for temporary gr cor
72.00	Leave high divide enter valley N & S.
79.64	Intersect N & S line 39 lks N of Cor to Sec.s 21.22.27.&28 from which cor form N 89° 43' West on true line bet Sec.s 21 & 28 Va 15° 20' E
39.82	Set Limestone 12×11×9 - 6 in deep mk a 1/4 for gr sec cor
79.64	Cor to sec.s 20.21.28 & 29 Land broken or high land 3 rate

Township 20 N Range 54

	North between Sec.s 20 & 21 Va 15° 20' E
16.00	deep Canon N.W.
19.50	deep Canon West
22.00	Enter high Spur West
40.00	Limestone 12×10×6 - 6 in deep Mk a 1/4 for gr sec cor
41.50	Canon West
43.00	Spur of high bluff West
53.00	Canon 75 ft deep N.W.
55.50	Spur of bluff West
64.00	deep & rocky Canon N.W.
67.00	Spur of bluff N.E. & E
80.00	Limestone 22×12×5 - 10 in deep Mk.d 3 on North 3 on South 4 on East & 2 on West for Cor to Sec.s 16.17.20 & 21
	Land very broken 3 rate

Township 20 N Range 54

	Eastern random line between Secs 16 & 21 Va 15° 20' E
40.00	Set Stone for temporary gr cor
79.82	Intersect N & S line 28 lks South of cor to secs 15.16 21 & 22 from which I run
	S 89° 48' West on true line bet Secs 16 & 21 Va 15° 20' E
39.91	Set Limestone 16 x 9 x 3. 8 in deep mkd 1/4 for gr cor
79.82	Cor to secs 16.17. 20 & 21 Land on high Table Land on bluffs Skirted with Pine & Cedar

Township 20 N Range 54

	North between Secs 16 & 17 Va 15° 20
28.00	Leave high bluffs enter Valley N W & N.E.
40.00	Limestone 12 x 10 x 7. 6 in deep mkd 1/4 for gr cor
77.00	Drain N.E.
80.00	Set Limestone 10 x 10 x 8 - 5 in deep mkd 2 on North 4 on South 4 on East & 2 on West for cor to secs 8.9.16 & 17
	Land Mostly Valley 2 rate

Township 20 N Range 54

East on random line
between Sec. 9 & 16
Va 15° 20' E

3.00 Drain N. E.
6.00 Same S. E.
17.00 Same N. E.
38.00 Same S. E.
40.00 Set stone for temporary gr cor
45.00 Same drain N. E.
60.00 Same drain S. E.
73.00 Same drain East
78.00 Leave same North
79.84 Intersect N & S line 5 ft lks
North of cor to Sec. 9, 10, 15 & 16
from which cor is run
N 89° 39' West on true line bet
Sec. 9 & 16
Va 15° 20' E
39.92 Set limestone 18 x 9 x 7 - 9 in
deep mkd 1/4 for gr cor
79.84 Cor to Sec. 8, 9, 16 & 17
Land rolling Valley 2 rate

Township 20 N Range 54

North between Sec. 8 & 9
Va 15° 20' E

40.00 Set post 3 in x 3 in x 4 ft. 1 ft in ground deposited charred stake
raised mound of earth 3 ft
pompits 12 in x 24 x 12 in deep
as per instructions for gr cor
80.00 Set post 3 in x 3 in x 4 ft. 1 ft in
ground deposited charred
stake raised mound of
earth 3 ft high pompits
12 in x 24 x 12 in deep as
per instructions for cor to
Sec. 4, 5, 8 & 9
Land Valley 2 rate

Township 20 N Range 54

East on random line between Sec. 4 & 9

Va 15° 20' E

39.89 old trail North

40.00 Set post for temporary Gr cor

79.78 Intersect N & S line 32 lks South of cor to Sec. 3.4.9 & 10 from which cor Sec. 4 & 9

S 89° 46 West on true line bet Sec. 4 & 9

Va 15° 20' E

39.89 Set post 3 in x 3 in x 4 ft. 1 ft in ground. deposited charred stake raised Mound of earth 3 ft high from pits 12 in x 24 x 12 in deep as per instructions for Gr sec cor. (Cor in trail

79.78 Cor to Sec. 4. 5. 8 & 9

Land Valley 2 rate

Township 20 N Range 54

North on true line between Sec. 4 & 5

Va 15° 20 E

40.00 Set Sand Stone 14 x 8 x 6 — 7 in deep Mkd 1/4 for Gr sec cor

78.97 Intersected 5th Standard Pl N. 13 Chs & 90 lks West of Cor to Sec. 3 4 & 35 Town 21 N Range 54 West Where I

Set Sand Stone 15 x 11 x 3 - 7 in deep Mkd C.C. on S. Sec. 4 & 5 for Closing cor to Sec. 4 & 5 Town 20 N Range 54 West

Land Valley 2 rate

North between Sec. 31 & 32

15° 20' E.

40.00 Set post 3 in x 3 in x 4 ft. 1 ft deep deposited charred stake raised mound of earth 3 ft high from pits 12 in x 24 in x 12 in deep as per instructions for gr cor

72.00 Leave Valley enter high & broken bluffs N. West & East.

80.00 Set sand stone 17 x 10 x 4 - 8 in deep mkd 5 on N 1 on South 5 on East & 1 on West for cor to sec. 29. 30. 31. & 32

Land Mostly Valley 2 rate

Easton random line between Sec. 29 & 32

Va 15° 20' E

30.00 Enter wide Valley of drain N.W. & S.E.

40.00 Set stone for temporary gr cor

42.00 bed of sand drain N.W. & S.E.

54.00 Leave Valley enter high spur of bluff N & E.

80.14 Intersect N & S. line 84 ch South of Cor to sec. 28. 29 32 & 33 from which drain

S 89° 24 West on true line bet Sec. 29 & 32

Va 15° 20' E

40.07 Set Limestone 15 x 10 x 7 - 7 in deep mkd 1/4 for gr cor

80.14 Cor to sec. 29. 30. 31. & 32

Land Rolling 3 rate

Sept 5th 1873

	Ft on random
	est " between Sec. 30 & 31
	Va 15° 20' E
40.00	Set stone for temporary gr cor
79.18	Intersect West 1 Boundary 8 2 lks North of cor to Sec. 30 & 31. from which I run N 89° 28' East on true line Set Sec. 30 & 31
	Va 15° 20' E
39.18	Set Sandstone 12 x 10 x 4-6 in deep mkd 1/4 for gr sec cor
79.18	Cor to Sec. 29. 30 31. 832 Land high bluffs 3 mt

	North between Sec. 29 & 30
	Va 15° 20' E
40.00	Set post 3 in x 3 in x 4 ft. 1 ft in ground deposited charred Stake raised Mound of earth 3 ft high from pits 12 in x 24 in x 12 in deep mkd 1/4 for gr cor
52.00	Drain East
54.00	Drain East
56.00	Spur of bluff Extending about 20 chs East. N.W.
76.00	Leave bluffs enter Valley North
80.00	Set post 3 in x 3 in x 4 ft. 1 ft in ground deposited charred Stake raised Mound of earth 3 ft high from pits 12 in x 24 in x 12 in deep as per instructions for cor to Sec. 19. 20. 29 & 30
	Land bluffs 3 mt

Township 20 N Range 54

	East on random line between Sec.s 20 & 29 Va 15° 20' E
40.00	Set Stone for temporary gr cor
42.00	Wide grassy drain North
79.98	Intersect N & S line 37 lks North of Cor to Sec.s 20. 21. 28 & 29 from which Cor Irrm
	N 89° 44 West on true line bet Sec.s 20 & 29 Va 15° 20' E
39.99	Set Limestone 14 × 10 × 3-7 in deep mkd 1/4 for gr cor
79.98	Cor to Sec.s 19. 20. 29 & 30 Land Valley 2 rate

Township 20 N Range 54

	West on random line between Sec.s 19 & 30 Va 15° 20' E
5.00	here enter bluffs NW & SE
40.00	Set Stone for temporary gr cor
79.16	Intersect West Boundary 32 lks South of Cor to Sec.s 19 & 30 from which cor Irrm
	S 89° 46' East on true line bet Sec.s 19 & 30 Va 15° 20' E
39.16	Set Sand Stone 14 × 9 × 4-6 in deep mkd 1/4 for gr sec cor
79.16	Cor to Sec.s 19. 20 29 & 30 Land Mostly bluffs 3 rate

Township 28 N Range 54

North between Sec.s 19 & 20
Va 15° 20' E

22.00 Spring Ravine N.E. about 18 chs S.W. up this ravine is a Spring of water

40.00 Sand Stone 14 x 12 x 4 - 7 in deep mkd 14 for gr cor

80.00 Set post 3 in x 3 in x 4 ft 1 ft deep raised Mound of earth 3 ft high pom pits 12 in x 24 in 12 in deep deposited Charred stake as per instructions for cor to Sec.s 17. 18. 19 & 20
Land Valley 2 rate

Township 28 N Range 54

Eastern random line between Sec.s 17 & 20
Va 15° 20' E

40.00 Set post for temporary gr cor

51.00 Wide drain with water North

63.00 Enter high bluffs East & S.

79.94 Intersect N & S line 28 lks South of Cor to Sec.s 16. 17. 20 & 21 from which cor I run

S. 89° 48' W on true line between Sections 17 & 20 Va 15° 20' E.

39.97 Set post 3 in x 3 in x 4 ft. 1 ft in ground deposited Charred Stake raised Mound of earth pom pits 12 in x 24 in. 12 in deep as per instructions for gr sec cor

79.94 Cor to Sec.s 17. 18. 19 & 20
Land Valley 2 rate

Township 20 N Range 54

West on random line
between Sec.s 18 & 19
Va 15° 20' E

40.00 Set stone for temporary gr cor
79.25 Intersect West Boundary
63 lks South of Cor to Sec.s
18 & 19 from which cor
Irrin
S 89° 33' East on true line bet.
Sec.s 18 & 19
Va 15° 20' E
39.25 Set Sandstone 16 x 9 x 5 - 8 in
deep mkd 1/4 for gr sec cor
79.25 Cor to Sec.s 17, 18, 19 & 20
Land Valley 2 rate

Township 20 N Range 54.

North between Sec.s 17 & 18
23.00 Drain East Va 15° 20' E
40.00 Set post 3 in x 3 in x 4 ft. 1 ft
deep deposited charred
stake raised Mound of
earth from pits 12 in x 24
in x 12 in deep as per
instructions for gr cor
58.00 Shore of bluffs West
7 " " Leave Sandy West
80.00 Set post 3 in x 3 in x 4 ft. 1 ft deep
deposited charred stake
raised mound of earth
3 ft high from pits 12
in x 24 x 12 in deep as
per instructions for cor
to Sec.s 7, 8, 17 & 18
Land Valley 2 rate

Township 20 N Range 54

Easton random line
between Sec. 8 & 17
Va 15° 20' E

40.00 Set post for temporary gr cor
79.60 Intersect N & S line 35 lks
North of Cor to Sec. 8.9.
16 & 17 from which cor
Drum
N 89° 45' Weston true line
Set Sec. 8 & 17
Va 15° 20' E

39.80 Set post 3 in x 3 in x 4 ft. 1 ft in
ground deposited charred
Stake raised Mound of
earth 3 ft high pomp pits
12 in x 24 in 12 in deep
as per instructions for
gr sec cor
79.60 Cor to Sec. 7. 8. 17 & 18
Land Valley 2 rate

Township 20 N Range 54

Weston random line
between Sec. 7 & 18
Va 15° 20' E

37.00 Spur of bluffs S.W. & S.E.
40.00 Stone for temporary gr cor
79.35 Intersect West 1 Boundary
28 lks North of Cor to Sec.
7 & 18. from which cor Drum
N 89° 48' Easton true line
Set Sec. 7 & 18
Va 15° 20' E

39.35 Set Sandstone 11 x 10 x 8 - 5 in
deep mkd 4 for gr cor
79.35 Cor to Sec. 7. 8. 17 & 18
Land E 1/2 Valley 2 rate
" W 1/2 bluffs 3 rate

Township 20 N. Range 54

North between Sec.s 7 & 8
Va 15° 20' E

40.00 Set post 3 in 3 in x 4 ft. 1 ft in ground deposited Charred Stake raised Mound of earth 3 ft high pompits 12 in x 24 in 12 in deep Mkd. as per instructions for gr sec cor

80.00 Set post 3 in x 3 in x 4 ft. 1 ft in ground deposited Charred Stake raised Mound of earth 3 ft high pompits 12 in x 24 in. 12 in deep as per instructions for Cor to Sec.s 5. 6. 7 & 8

Land Valley 2 rate

Township 20 N Range 54

Eastm rand on line between Sec.s 5 & 8
Va 15° 20' E

40.00 Set post for temporary gr cor
79.48 Intersect N & S line 36 lks south of cor to Sec.s 4. 5 8 & 9 from which cor I run
S 89° 45' West on line between Sec.s 5 & 8
Va 15° 20' E

39.74 Set post 3 in x 3 in x 4 ft. 1 ft in ground deposited Charred Stake raised Mound 3 ft high pompits 12 in x 24 in 12 in deep as per instructions for gr sec cor

79.48 Cor to Sec.s 5. 6. 7 & 8
Land Valley 2 rate

Township 20 N Range 54

West on random line between Secs 6 & 7
Va 15° 20' E

40.00 Post for temporary gr cor
79.42 Intersect West 1 Boundary 4 lks Sent of Cor to Secs 6 & 7. from which Cor Irrm
S 89° 43' East on true line bet Secs 6 & 7.
Va 15° 20' East.
39.42 Set Post 3 in x 3 in x 4 ft. 1 ft deep. deposited Charred Stake raised Mound of earth from pits 12 in x 24 in. 12 in deep as per instructions for gr cor
79.42 Cor to Secs 5. 6. 7 & 8.
Land Valley 2 rate

Township 20 N Range 54

North on true line between Secs 5 & 6
Va 15° 20' E

40.00 Set Sand Stone 14 x 13 x 3 - 7 in deep mkd 1/4 for gr cor
79.90 Intersect 5th Std Pll N 13 chs & 55 lks West of Cor to Secs 33 & 34 Tnn 21 N Range 54 W Where I
Set Sand Stone 16 x 9 x 3 - 8 in deep mkd C.C. for Closing Cor to Secs 5 & 6. Town 20 N Range 54 West.
Land Valley 2 rate

September 6th 1873

General Description

This Township is
composed of 2d & 3d rate
Land the S 1/2 is very broken
by Massive bluffs & Cañons
some fine timber is found
on the same the N 1/2 is
Valley of Platte Sandy
2 rate & No water in Town-
ship only what comes
from a Spring in Sec
19. it is a desirable
Township for Stock raising
but not adapted to
agriculture

List of Names

A list of the Names of the individuals employed to assist in Surveying & Subdividing Township 20 North of Base line of Range 54. West of 6th P.M. in Nebraska & Showing the respective capacities in which they acted.

John Sherman Chainman
Dan Thoreaval "
Abner S. Johnson Mountainman
Frank Herbert Flagman

* of dimensions character construction & marking in the manner as specifically described in the foregoing field Notes

We do hereby certify that we assisted N. Jewett Sanger Deputy Surveyor in surveying and subdividing Township No 20 North Base line in Range No 34 West of the 6th P.M. in Nebraska and that said Township has been in all respect to the ~~best~~ best of our knowledge & belief well and faithfully surveyed and the boundary Monuments all planted according to the instructions furnished by the Surveyor General. *

John Sherman Chainman
Dan Thouvend Chainman
Abner S Johnson Flagman
Frank Robert Flagman

Signed in my presence and sworn to by the above named persons before me the Undersigned a Notary Public in and for Keith County Nebraska this 3d day of Oct 1873

Henry Roberts
Notary Public

of dimensions character. con
structions & marking. as specifi
cally described in the foregoing
field Notes

I. W. Jewett Sanger Deputy
Surveyor do solemnly swear
that in pursuance of a joint
contract wherein Saml. M. Chapman
and W. Jewett Sanger are joint
contractors with E. E. Cunningham
United States Surveyor General
for district of Nebraska & Iowa
bearing date 2d day of June
1873. I have well faithfully
& truly in my own proper
person and in strict conformity
with the instructions fur-
nished by the Surveyor General
the Surveying Manual
and the laws of the United
States surveyed all those parts
or portions of Township No 20
North of Base line of Range 54
West of 6th P.M. in Nebraska
as are represented in the
foregoing field Notes as
having been surveyed
under my direction
and I do further solemnly

swear that all the corners
of said surveys have been
established & perpetuated
in strict accordance with
the surveying Manual
and printed instructions &
and that the foregoing are
the true and original
field Notes of such ~~survey~~
survey

W. Jewett Sanger
Deputy Surveyor

Signed in my presence
and sworn to before me
the undersigned a Notary
Public in & for Keith
County Nebraska this
13th day of Octo 1873
Henry Robert
Notary Public

Surveyor General's Office
Plattsmouth Aug 1st 1874

The foregoing field Notes of the survey and subdivision of Township No 20 North of Base line of Range No 54 West of 6th P.M. in Nebraska Executed by W. Jewett Sanger Deputy Surveyor under joint contract dated June 24, 1873 wherein Sam M Chapman and W. Jewett Sanger are joint contractors in the Month of September 1873 having been critically examined and the necessary corrections and explanations made the said field Notes and Surveys they describe are hereby approved

E. E. Cunningham
Surveyor Genl.

General Land Office • Original Field Notes

Book Number

713

The images in this file are photographs of the notes of the original surveys of the State of Nebraska on file in the Office of the Nebraska State Surveyor located in Lincoln, Nebraska.

The original surveys in Nebraska began in the mid 1850's and were completed in the mid 1880's. The Nebraska office of the Surveyor General was closed June 30, 1886.