General Land Office • Original Field Notes

Book Number

718

The images in this file are photographs of the notes of the original surveys of the State of Nebraska on file in the Office of the Nebraska State Surveyor located in Lincoln, Nebraska.

The original surveys in Nebraska began in the mid 1850's and were completed in the mid 1880's. The Nebraska office of the Surveyor General was closed June 30, 1886.

Index Diagra

T. 12. R

T.12-16 N.

R. 55 W.

62.

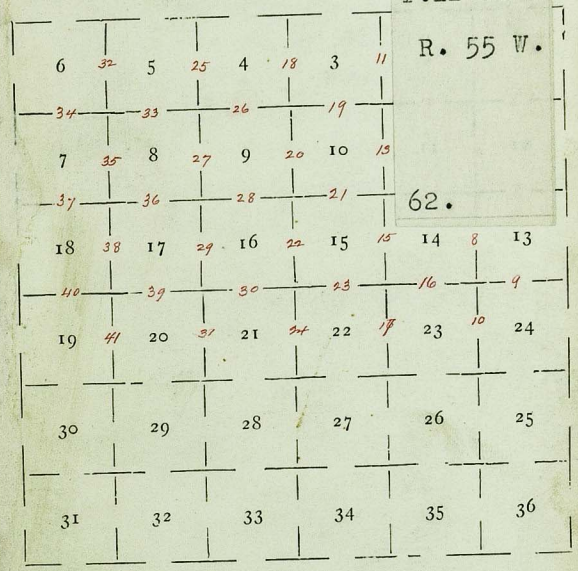

Field Notes of the Subdivision lines in Fractional Township No. 12 North of the Base Line Range No. 55 West of the 6th Principal Meridian, in the State of Nebraska.
Surveyed by John W Daugherty Deputy Surveyor.

Commenced Sept 4th 1871
Concluded Sept 14th 1871

A list of the

Names and duties of assistants employed in Subdividing Fractional Township No. 12. North of the Base Line Range No. 55 West of the 6th Principal Meridian in the State of Nebraska.

Bennet T. Yates } Chainmen
Frank Adams }

John R. Gordon } Axemen
Sanford C. Carpenter }

To determine the proper adjustment of my Compass for Subdividing this Township, I commenced on the 3rd Standard Parallel Corner to Townships 12 north of the Base Line Ranges No's 54 & 55 West of the 6th Principal Meridian and run South along the East Boundary of Sec. 1

Va. 15°. East

41.03 To a point 5 lks east of the 1/4 Sec. Corner to

80.04 To a point 9/3 lks East of the Corner to Sec's. 1 & 12.

To retrace this line or run Parallel thereto my Compass must be adjusted to a Variation of 14°. 56'. East.

Fractional Township No. 12. North, Range No. 55. West of the 6th Principal Meridian

At a point 14 chs & 96 lks East of the 1/4 Sec. Cor. on the South Boundary of Sec. 31. Township No. 13. North, Range No. 54. West on the 3rd Standard Parallel; I set charred post in mound of earth with pits as per instructions for closing corner to Sec's 1 & 2. Thence I run South on a true line between Sec's. 1 & 2

Va. 14° 56' East.

40.00 Set charred Post in mound of earth with pits as per instructions for 1/4 Sec. Cor.

80.00 Set charred post in mound of earth with pits as per instructions for Corner to Sec's. 1.2, 11 & 12.

Land gently rolling. 2nd rate

East on a random line between Sec's. 1 & 12.

Va. 14° 56' East.

40.00 Set Post for temporary 1/4 Sec. Cor.

79.70 Intersect the East Boundary of the Township at post corner to Sec's 1 & 12, from which I run west on a true line between Sec's. 1 & 12

Va. 14°, 56' East.

39.85 Set charred post in mound of earth with pits as per instructions for 1/4 Sec. Cor.

79.70 The corner to Sec's. 1.2, 11. & 12.

Land Rolling. 2nd rate.

Fractional Township No 12. North Range No. 55. West of the 6th Principal Meridian

South on a true line between
Sec's. 11 & 12
Va. 14°. 56' East.

40.00 Set limestone 14x14x4 marked
as per instructions for 1/4 Sec. Cor.

80.00 Set limestone 16x15x3 with
notches as per instructions for
Corner to Sec's. 11, 12, 13 & 14.

Land rolling. 2nd rate.

East on a random line between
Sec's. 12 & 13
Va. 14°. 56' East

40.00 Set post for temporary 1/4 Sec. Cor.

79.72 Intersect the East Boundary
of the Township 5 lks South of
Post corner to Sec's. 12 & 13
from which corner, I run
South 89° 58' West on a true
line between Sec's. 12 & 13
Va. 14° 56' East.

39.86 Set charred post in mound
of earth with pits as per in-
structions for 1/4 Sec. Cor.

79.72 The Corner to Sec's. 11, 12, 13 & 14

Land rolling, 2nd rate

Fractional Township No. 12. North Range No. 55. West of the 6th Principal Meridian

South on a true line between
Sec's. 13 & 14
Va. 14°. 56'. East.

12.50 Drain 40 lks wide descends S. E.
40.00 Set limestone 18x14x4 marked as per instructions for 1/4 Sec Cor
76.57 Drain 25 lks wide descends S. E.
80.00 Set limestone 17x15x4 with notches as per instructions for corner to Sec's. 13, 14, 23, & 24

Land hilly. Soil. 2nd rate.

East on a random line between
Sec's. 13 & 24.
Va. 14°. 56'. East.

15.00 Drain 25 wide descends S. E.
40.00 Set post for temporary 1/4 Sec. Cor.
79.74 Intersect the East Boundary of the Township 12 lks South of the Post corner to Sec's. 13 & 24 from which corner I run South 89°. 55'. West on a true line between Sec's. 13 & 24
Va. 14°. 56'. East.
39.87 Set charred post in mound of earth with pits as per instructions for 1/4 Sec. Cor.
79.74 The corner to Sec's. 13, 14, 23 & 24

Land hilly soil 3rd rate

Fractional Township No. 12, North Range No. 55. West of the 6th Principal Meridian

South on a true line between Fractional Sec's. 23 & 24
Va. 14° 56' East.

8.50 Drain 50 lks wide descends E.

11.00 Intersect the State line 17 chs East of the 79th ~~Post~~ corner on the State Boundary where I set charred post in mound of earth with pits as per instructions for closing corner to fractional Sec's. 23 & 24.

Land rolling & 2 rate

At a point 15 chs & 37 lks East of the 1/4 Sec. Cor. on the South Boundary of Sec. 36. Township No. 13. North Range No 55 West. on the 3rd Standard Parallel I set charred post in mound of earth with as per instructions for closing Corner to Sec's. 2 & 3. from which Corner I run South on a true line between Sec's 2 & 3
Va. 14° 56' East.

40.00 Set charred post in mound of earth with pits as per instructions for 1/4 Sec. Cor.

80.00 Set charred post in mound of earth with pits as per instructions for corner to Sec's 2, 3, 10 & 11.

Land gently Rolling. 2nd rate

Fractional Township No. 12, North Range No. 55. West of the 6th Principal Meridian

East on a random line between
Sec's. 2 & 11
Va. 14° 56' East
40.00 Set post for temporary 1/4 Sec. Cor.
79.68 Intersect N. & S. line 14.14 South
of Post corner to Secs. 1.2.11 & 12
from which post I run
South 89° 58' West on a true
line between Sec's. 2 & 11
Va. 14° 56'. East.
39.84 Set charred post in mound
of earth with pits as per in-
structions for 1/4 Sec. Cor.
79.68 The corner to Sec's. 2.3.10 & 11

Land gently rolling
Soil 2nd rate.

South on a true line between
Sec's. 10 & 11.
Va. 14° 56' East
3.50 Drain 50 lks wide descends S.E.
40.00 Set charred post in mound of
earth with pits as per instruc
tions for 1/4 Sec. Cor.
80.00 Set charred post in mound
of earth with pits as per in
structions for corner to Secs
10. 11. 14 & 15.

Land rolling. Soil 2nd rate.

Fractional Township No. 12. North Range No. 55. West of the 6th Principal Meridian

East on a random line between
Sec's 11 & 14
Va. 14°.56'. East.

3.00 Drain 50 lks wide descends S. E
40.00 Set post for temporary 1/4 Sec. Cor
79.66 Intersect N & S line 7 lks North
of the Post corner to Sec's. 11.12
13 & 14 from which corner
Down North 89°.57' West on
a true line between Sec's. 11 & 14
Va 14°.56'. East
39.83 Set charred post in mound
of earth with pits as per in-
structions for 1/4 Sec Cor.
79.66 The corner to Sec's. 10.11.14 & 15

Land gently rolling. 2nd rate soil

South on a true line between
Sec's. 14 & 15.
Va. 14°.56'. East.

40.00 Set limestone 16 x 14 x 4 marked
as per instructions for 1/4 Sec. Cor.
80.00 Set limestone 18 x 14 x 3 with
notches as per instructions for
Corner to Sec's. 14.15.22 & 23

Land hilly. Soil. 2nd rate

X
279

Fractional Township No 12 North Range No. 55 North of the 6th Principal Meridian

East on a random line between Sec's. 14 & 23.

Va. 14°. 56' East.

40.00 Set post for temporary 1/4 Sec. Cor.

79.69 Intersect the N. & S. line at post corner to Sec's. 13. 14. 23 & 24 from which corner I run west on a true line between Sec's 14 & 23.

Va. 14°. 56'. East.

39.84 Set charred post in mound of earth with pits as per instructions for 1/4 Sec. Cor.

79.69 The corner to Sec's. 14. 15. 22 & 23

Land rolling. Soil sandy, 6th rate

South on a true line between Sec's. 22 & 23

Va. 14° 56' East.

11.04 Intersect the State line 17 chs & 15 lks east of the 80th mile corner on the State Boundary where I set charred post in mound of earth with pits as per instructions for closing corner to fractional Sec's. 22 & 23.

Land rolling. Soil gravelly 3rd rate,

Sept 2 1871

Fractional Township No. 12. North Range No. 55. West of the 6th Principal Meridian

At a point 15 chs and 78 lks East of the 1/4 Sec. Cor. in the centre of Sec. 35. Township No. 13 North, Range No. 55 West, on the 3rd Standard Parallel, I set charred post in mound of earth with pits as per instructions for closing corner to Sec's 3 & 4. from which corner I run South on a true line between Sec's. 3 & 4.

Va. 14°. 56'. East.

40.00 Set charred post in mound of earth with pits as per instructions for 1/4 Sec. cor.

80.00 Set charred post in mound of earth with pits as per instructions for corner to Sec's 3. 4. 9. & 10.

Land gently rolling
Soil. 2nd rate.

East on a random line between Sec's. 3 & 10.

Va. 14°. 56' East.

40.00 Set post for temporary 1/4 Sec. Cor.

79.66 Intersect N. & S. line at post corner to Sec's. 2, 3. 10 & 11. from which Corner I run west on a true line between Sec's. 3 & 10.

Va. 14°. 56'. East.

39.83 Set charred post in mound of earth with pits as per instructions for 1/4 Sec. Cor.

79.66 The corner to Sec's. 3. 4. 9. & 10.

Land rolling. Soil. 2nd rate.

Fractional Township No. 12 North Range

South on a true line between Sec's. 9 & 10.
Va. 14°. 56' East.

40.00 Set charred post in mound of earth with pits as per instructions for 1/4 Sec. Cor.

77.00 Drain 40 lks wide descends S. E.

80.00 Set charred post in mound of earth with pits as per instructions for corner to Sec's 9. 10. 15 & 16.

Land hilly & gravelly Soil 6 rate.

No. 55. West of the 6 Principal Meridian

East on a random line between Sec's. 10 & 15.
Va. 14°. 56'. East.

29.50 Drain 50 lks wide descends N. E.

40.00 Set post for temporary 1/4 Sec. Cor.

79.70 Intersect the N & S line 7 lks North of post corner to Sec's 10, 11, 14 & 15 from which corner I run North 89° 57' West on a true line between Sec's. 10 & 15
Va. 14° 56' East.

39.85 Set charred post in mound of earth with pits as per instructions for 1/4 Sec. Cor.

79.70 The corner to Sec's. 9, 10, 15 & 16

Land gently rolling. Soil 2 rate

Fractional Township No. 12. North Range 5 West of the 6th Principal Meridian

South on a true line between
Sec's 15 & 16
Va 14° 56' East

5.00 Drain 25 lks wide descends S. E.
40 17.00 Drain 40 lks wide descends S. E.
23.00 Drain 40 lks wide descends N. W.
39.00 Drain 40 lks wide descends N. E.
7 40.00 Set limestone 16x14x4 marked
80 as per instructions for ¼ Sec. Cor.
64.80 Drain 30 lks wide descends N. W.
80.00 Set limestone 18x14x5 with notches. as per instructions for corner to Sec's. 15.16.21 & 22.

Land rolling Soil sandy. 3rd rate

East on a random line between
Sec's. 15 & 22
Va. 14° 56' East.

5.00 Drain 25 lks wide descends N. W.
40.00 Set post for temporary ¼ Sec. Cor.
79.70 Intersect the N. & S. line 10 lks South of the stone corner to Sec's. 14.15.22 & 23 from which corner I now South 89° 56' West on a true line between Sec's. 15 & 22
Va. 14° 56' East.
39.85 Set charred post in mound of earth with pits as per instructions for ¼ Sec. Cor.
79.70 The corner to Sec's. 15.16.21 & 22.

Land hilly. Soil gravelly
3rd rate

Fractional Township No. 12. North Range

South on a true line between
Sec's. 21 & 22.
Va. 14°. 56. East.
11.02 Intersect the State line 17 chs
& 16 lks East of the 81 mile
post on the State Boundary
where I set charred post in
mound of earth with pits
as per instructions for closing
Corner to fractional Sec's
21 & 22

Land rolling soil 2" rate

No. 55. West of the 6th Principal Meridian

At a point 16 chs and 19 lks East
of the ¼ Sec. cor. in the center of
Sec 34 Township No. 13 North
Range No. 55 West on the 35
Standard Parallel, I set
charred post in mound of
earth with pits as per instruc
tions for closing corner to
Sec's. 4, & 5 thence I run
South on a true line between
Sec's. 4 & 5. 9
Va. 14° 56' East.
40.00 Set charred post in mound of
earth with pits as per instruc-
tions for ¼ Sec. cor.
80.00 Set charred post in mound of
earth with pits as per instruc-
tions for corner to Sec's. 4, 5, 8 & 9

Land gently rolling
Soil 2" rate.

Fractional Township No 12. North Range No. 55. West of the 6th Principal Meridian

East on a random line between Sec's. 4. & 9.
Va. 14° 56'. East.

40.00 Set post for temporary 1/4 Sec. Cor.

79.64 Intersect N & S line at post Corner to Sec's. 3. 4. 9 & 10, thence Down West on a true line between Sec's. 4 & 9.
Va. 14°. 56'. East.

39.82 Set charred post in mound of earth with pits as per instructions for 1/4 Sec. Cor.

79.64 The corner to Sec's. 4. 5. 8. & 9.

Land gently rolling.
Soil 2nd rate.

South on a true line between Sec's. 8 & 9.
Va. 14°. 56'. East.

40.00 Set charred post in mound of earth with pits as per instructions for 1/4 Sec. Cor.

54.00 Drain 30 lks wide descend S. E.

74.00 Drain 30 lks wide descend S. E.

80.00 Set limestone 17 x 13 x 4 with notches as per instructions for corner to Sec's. 8. 9. 16 & 17

Land rolling. 2nd rate Soil

Fractional Township No. 12. north Range No. 55. West of the 6th Principal Meridian

East on a random line between Sec's. 9 & 16.
Va 14°. 56' East.

15.00 Drain 20 lks wide descends S. E.
44.00 Set post for temporary 1/4 Sec. Cor
68.00 Drain 30 lks wide descends S. E.
79.65 Intersect N. & S. line 12 lks South of Post corner to Sec's. 9. 10. 15 & 16. thence I run South 89°. 55' West on a true line between Sec's 9 & 16.
var. 14° 56' East
39.82 Set charred post in mound of earth with pits as per instructions. for 1/4 Sec. Cor
79.65 The corner to Sec's. 8. 9. 16 & 17.

Land hilly Soil gravelly
3rd rate

South on a true line between Sec's, 16 & 17.
Va. 14°. 56. East.

40.00 Set charred post in mound of earth with pits as per instructions for 1/4 Sec, cor.
80.00 Set charred post in mound of earth with pits as per instructions for corner to Sec's. 16, 17. 20 & 21.

Land hilly. Soil Sandy. 2nd rate
Sept 3 1871

Fractional Township No. 12. North Range No. 55. West of the 6th Principal Meridian

East on a random line between Sec's. 16 & 21

Va. 14°. 56'. East

11.00 Drain 50 lks wide descends N. E.

44.00 Set post for temporary ¼ Sec. Cor.

79.68 Intersect the N. & S. line 9 lks South of stone corner to Sec's 15. 16. 21 & 22 from which corner I run South 89° 56' West on a true line between Sec's 16 & 21

Va 14° 56' East.

89.84 Set charred post in mound of earth with pits as per instructions for ¼ Sec. Cor.

79.68 The corner to Sec's. 16, 17, 20 & 21

Land hilly. Soil 2nd rate.

South on a true line between Sec's. 20 & 21.

Va. 14°. 56'. East.

5.50 Drain 40 lks wide descends N. E.

11.08 Intersect the State line 17 chs & 37 lks east of the 82nd mile Post on the State Boundary where I set charred post in mound of earth with pits as per instructions for closing corner to fractional Sec's. 20 & 21

Land rolling. Soil 2nd rate.

At a point 16 chs and 60 lks East of the 1/4 Sec. Cor. in the center of Sec. 33. Township No. 13 north Range No. 55 West on the 3rd Standard Parallel. I set charred post in mound of earth with pits as per instructions for closing corner to Sec's. 5 & 6 Thence I run South on a true line between Sec's. 5 & 6. To

Va. 14° 56' East.

40.00 Set charred post in mound of earth with pits as per instructions for 1/4 Sec. Cor.

80.00 Set limestone 18x17.x3 with notches as per instructions for corner to Sec's. 5.6.7.& 8.

Land gently rolling. 2nd rate

East on a random line between Sec's. 5 & 8.

Va. 14°. 56'. East.

40.00 Set post for temporary 1/4 Sec. Cor.

79.64 Intersect the N. & S. line at post Corner to Sec's 4.5.8.& 9. thence I run west on a true line between Sec's. 5 & 8.

Va. 14°. 56' East.

39.82 Set charred post in mound of earth with pits as per instructions for ~~Cor~~ 1/4 Sec. Cor.

79.64 The corner to Sec's. 5.6.7.& 8.

Land gently rolling. 2nd rate

Fractional Township No. 12 North Range No. 56. West of the 6th Principal Meridian

West on a random line between Sec's. 6 & 7.

Va 14°. 56'. East.

40.00	Set post for temporary 1/4 Sec. Cor.
79.40	Intersect the West Boundary of the Township 7 lks South of post corner to Sec's. 6 & 7. from which corner I run South 89° 57' East on a true line between Sec's. 6 & 7.

Va. 14° 56' East.

39.40	Set charred post in mound of earth with pits as per instructions for 1/4 Sec. Cor
79.40	The corner to Sec's. 5. 6. 7. & 8.

Land gently rolling. 2d rate.

South on a true line between Sec's. 7 & 8.

Va. 14°. 56' East

40.00	Set limestone 18 x 14 x 5 marked as per instructions for 1/4 Sec. Cor
80.00	Set charred post in mound of earth with pits as per instructions for corner to Sec's. 7. 8. 17 & 18.

Land gently rolling. 2d rate

East on a random line between
Sec's 8 & 17.
Va. 14°. 56' East
40.00 Set post for temporary 1/4 Sec. Cor.
79.70 Intersect the N. & S. line, 12 lks
South of Stone corner to Sec's
8.9.16 & 17. from which corner
I run South 89° 55 West on
a true line between Secs
8 & 17.
Va. 14°. 56'. East.
39.85 Set charred post in mound
of earth with pits as per instruc-
tions for 1/4 Sec. Cor.
79.70 The corner to Secs. 7.8.17. & 18.

Land gently rolling. 2d rate.

West on a random line between
Sec's. 7 & 18.
Va. 14° 56' East.
40.00 Set post for temporary 1/4 Sec. Cor
79.38 Intersect the West Boundary of
the Township 9 lks South of
the post corner to Sec's. 7 & 18 from
which corner I run South 89°. 56'
East on a true line between
Sec's. 7 & 18.
Va. 14°. 56'.
39.38 Set charred post in mound of
earth with pits as per instruc-
tions for 1/4 Sec. Cor.
79.38 The corner to Sec's. 7.8.17 & 18.

Land rolling 2d rate

Fractional Township No. 12. North Range No. 56. West of the 6th Principal Meridian

South on a true line between Sec's. 17 & 18
Va. 14° 56' East

40.00 Set limestone 17 x 15 x 5 marked as per instructions for 1/4 Sec. Cor.

80.00 Set charred post in mound of earth with pits as per instructions for corner to Sec's 17. 18. 19. 20.

Land rolling 2d rate

East on a random line between Sec's. 17 & 20
Va. 14°. 56'. East.

40.00 Set post for temporary 1/4 Sec. Cor.

79.67 Intersect the N. & S. line 14 lks. South of the post corner to Sec's. 16. 17 20 & 21. from which corner I run South 89° 54' West on a true line between Sec's. 17 & 20
Va. 14°. 56'. East.

39.83 Set charred post in mound of earth with pits as per instructions for 1/4 Sec. Cor.

79.67 The corner to Sec's. 17. 18. 19 & 20

Land rolling. 2nd rate.

Fractional Township No. 12 North Range No. 55 West of the 6th Principal Meridian

West on a random line between Sec's. 18 & 19.
Va. 14°, 56' East.

40.00 Set post for temporary 1/4 Sec. Cor.
65.00 Drain 30 lks wide descends S. E.
79.24 Intersect the west Boundary of the Township 16 lks South of post corner to Sec's. 18 & 19 from which corner I run South 89°, 53' East on a true line between Sec's. 18 & 19.
Va. 14° 56' East.
39.24 Set charred post in mound of earth with pits as per instructions for 1/4 Sec. Cor.
79.24 The corner to Sec's. 17, 18, 19 & 20

Land gently rolling. 2nd rate

South on a true line between fractional Sec's. 19 & 20
Va. 14° 56' East
11.06 Intersect the State line, and set charred post in mound of earth with pits as per instructions for closing corner to fractional Sec's. 19 & 20, 17 chs & 90 lks East of the 83rd mile Post on the State Boundary.

Land hilly. Soil 3rd rate
Sept 4th 1871

General Description
This Township is comprised of high Prairie land mostly level covered with a good growth of grass

A list of the names of the individuals employed to assist in running, measuring, or marking the lines and corners described in the foregoing field notes of Fractional Township No 12 North of the Base Line, Range No 55 West of the 6th Principal Meridian, State of Nebraska. Showing the respective capacities in which they acted.

Bennet P. Yates } Chainmen
Frank Adams
John R. Gordon } Axemen
Sanford C. Carpenter

I John W. Daugherty, Deputy Surveyor, do solemnly swear that in pursuance of a joint contract, wherein John W. Daugherty and Dan S. Parmalee are joint contractors with E. E. Cunningham United States Surveyor General for the District of Iowa & Nebraska bearing date the 20th Day of May 1871, I have well faithfully and truly in my own proper person, and in strict conformity with the instructions furnished by the Surveyor General, the Surveying Manual, and the Laws of the United States, surveyed all those parts or portions of Township No 12 North of the Base Line, Range No. 55 west of the 6th Principal Meridian, State of Nebraska as are represented in the foregoing Field Notes, as having been surveyed under my direction; and I do further solemnly swear that all the corners of said survey have been established and perpetuated, in strict accordance with the Surveying Manual and printed instructions and that the foregoing are the true and original Field notes of such Survey.

John W. Daugherty
Deputy Surveyor

Subscribed & sworn to by the person above named before me a Notary Public in & for Douglas County State of Nebraska this 31st day of October 1871

R. T. Dell
Notary Public

We hereby certify that we assisted John W Daugherty Deputy Surveyor, in Subdividing Fractional Township No 12 North of the Bas Line, Range no 55 west of the 6" Principal Meridian State of Nebraska, and that said Township has been in all respects, to the best of our knowledge and belief, well and faithfully surveyed and the Boundary monuments planted according to the instructions furnished by the Surveyor General

Bennet T. Yates } Chairman
Frank Adams }
John R. Gordon }
Sanford C Carpenter } Assessor

Subscribed and sworn to by the above named persons before me a Notary Public in and for County of Lincoln State of Nebraska this 23" day of October 1871. I B Park
Notary Public

Surveyor Generals Office
Plattsmouth Jany 27th 1872

The foregoing field Notes of the Survey and Subdivision of Township No 12 North. Range 55 West 6th P.M. Executed by John W. Daugherty under Joint Contract 42. Dated May 20th 1871. wherein John W. Daugherty and Dan S. Pannelle are Joint Contractors in the Month of Sept. 1871 having been critically Examined the Necessary Corrections and Explanations made the said field Notes and Surveys they describe are hereby approved

E. E. Cunningham
Surveyor General

Field Notes of the Subdivision Lines of Township 13 North Range 55 West of the 6th Principal Meridian in the State of Nebraska.

Surveyed by John W. Daugherty, Deputy Surveyor.

Commenced Aug 4th 1896

Concluded. " 9th "

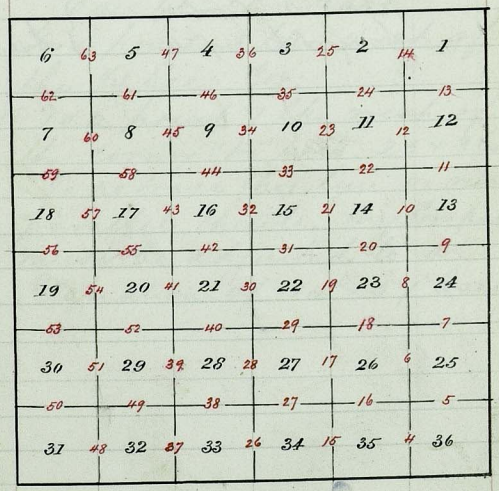

names and duties of assistants. employed in Subdividing Township 13 north Range 55 west of the 6 Principal Meridian in the State of Nebraska

1 Bennett F Gates
Frank Adams } Chainmen

John R Gordon
Sanford C Carpenter } Axemen

To determine the proper adjustment of my Compass for Subdividing this Township. I commenced at the Corner to Township 13 North. Ranges 54 & 55 West. and ran North on a blank line along the East Boundary of Sec. 36.

Va. 15°. 0'. East

39.97 To a point 3 lks west of the 1/4 Sec. Cor.

79.95 To a point 7 lks west of the corner to Secs. 25 & 36.

To retrace this line or run parallel thereto, my Compass must be adjusted to a Variation of 14°. 57" East.

Township 13 North Range 55 West of the 6th Principal Meridian

North between Sec's 35 & 36
Va. 14° 57' East.

40.00 Set charred post in mound of earth with pits as per instructions for 1/4 Sec. Cor.

80.00 Set charred post in mound of earth with pits as per instructions for corner to Sec's. 25. 26. 35 & 36.

Soil good. 2nd Rate.

East on a Random line between Sec's. 25 & 36
Va 14° 57 East.

40.00 Set Post for temporary 1/4 Sec. Cor.

80.04 Intersect the east Boundary of Township at Post corner to Sec's. 25 & 36. from which Draw west on a true line between Sec's 25 & 36.
Va 14° 57' East.

40.02 Set charred Post in mound of earth with pits as per instructions for 1/4 Sec. Cor.

80.04 The corner to Sec's. 25. 26. 35. 36

Land Rolling 2nd Rate

Township 13 North Range 58 West of the 6th Principal Meridian

North between Secs. 25 & 26
Va. 14° 57' East.

40.00 Set charred Post in mound of earth with pits as per instructions for 1/4 Sec. Cor.

46.00 Drain 30 lks wide Descends, E.

80.00 Set charred Post in mound of earth with pits as per instructions for corner to Secs. 23, 24, 25 & 26.

Land gently Rolling
2nd Rate

East on a Random Line between Secs. 24 & 25
Va 14° 57' East.

40.00 Set Post for temporary 1/4 Sec. Cor.

66.50 Drain 30 lks wide Descends N. E.

80.00 Intersect East Boundary of Township. 5 lks South of Corner to Secs. 24 & 25. from which Draw South 89° 58' West on a true line between Secs. 24 & 25.
Va 14° 57' East.

40.00 Set charred post in mound of earth with pits as per instructions for 1/4 Sec. Cor.

80.00 The corner to Secs. 23, 24, 25, 26

Land Rolling. 2nd Rate.

Township 13 North Range 58 West of the 6th Principal Meridian

North between Secs. 23 + 24
Va 14°. 57' East.

40.00 Set charred Post in mound of earth with pits as per instructions for 1/4 Sec. Cor.

80.00 Set charred Post in mound of earth with pits as per instructions for corner to Secs. 13. 14. 23 + 24.

Land gently Rolling

2d Rate

East on a Random line between Secs. 13 + 24
Va. 14°. 57 East.

40.00 Set Post for temporary 1/4 Sec. Cor.

80.07 Intersect the East Boundary of Township 19 lks north of Corner to Secs 13 + 24 from which I run North 89°. 52' West on a true line between Secs 13 + 24.
Va 14°. 57' East.

40.03 Set charred Post in mound of earth with pits as per instructions for 1/4 Sec. Cor.

80.07 The corner to Secs. 13.14.23.24

Land Rolling 2nd Rate.

Township 13 North Range 56 West of the 6" Principal Meridian

north between Sec's. 13 & 14
Va 14°. 57' East
40.00 Set charred post in mound of earth with pits as per instructions for 1/4 Sec. Cor.
80.00 Set charred post in mound of earth with pits as per instructions for corner to Secs. 11. 12. 13. 14

Land gently Rolling
2" Rate.

East on a Random line between Sec's. 12 & 13
Va 14°. 57' East.
40.00 Set Post for temporary 1/4 Sec Cor
80.00 Intersect the East Boundary of Township 11 2/3 lks North of Corner to Sec's. 12 & 13 from which I ran North 89°. 55' west on a true line between Sec's. 12 & 13
Va 14°. 57' East.
40.00 Set charred post in mound of earth with pits as per instructions for 1/4 Sec. Cor.
80.00 The corner to Sec's. 11. 12. 13. 14

Land Rolling 2" Rate

Township 13 North Range 58 West of the 6th Principal Meridian

North between Secs. 11 & 12
Va 14°.57' East.
40.00 Set Lime stone 18 x 12 x 4 marked
as per instructions for 1/4 Sec. Cor.
80.00 Set charred post in mound
of earth with pits as per
instructions for corner to
Secs. 1, 2, 11 & 12.

Land Rolling 2nd Rate

East on a Random line
between Secs. 1 & 12
Va 14°.57' East.
40.00 Set Post for temporary 1/4 Sec. Cor.
80.00 Intersect East Boundary of
Township at corner to Secs.
1 & 12 from which I run
West on a true line be-
tween Secs. 1 & 12
Va. 14°.57' East.
40.00 Set charred post in mound
of earth with pits as per
instructions for 1/4 Sec. Cor.
80.00 The corner to Secs. 1, 2, 11, & 12.

Land Rolling 2nd Rate.

Aug 4th 1870

Township 13 North Range east of the 6th Principal Meridian

North on a Random line between Secs. 1 & 2.

Va 14°. 57' East.

40.00 Set Post for temporary 1/4 Sec,

79.84 Intersect North Boundary of Township 16 lks East post corner to Secs. 1 & 2 f which I ran South 0°. 7 East on a true line between Secs. 1 & 2.

Va 14°. 57 East.

39.84 Set charred post in mound of earth with pits as per instructions for 1/4 Sec. Cor.

79.84 The corner to Secs. 1. 2. 11. & 1

Land Rolling 2nd Rate

North between Secs. 34 & 35

Va 14° 57 East.

40.00 Set charred Post in mound of earth with pits as per instructions for 1/4 Sec. Cor.

80.00 Set charred post in mound of earth with pits as per instructions for corner to Secs 26. 27. 34 & 35

Land gently Rolling 2nd Rate.

Township 13 North Range 55 West of the 6th Principal Meridian

East on a Random line
between Secs. 26 & 35.
Va. 14° 57' East
40.00 Set Post for temporary 1/4 Sec. Cor.
80.00 Intersect N. & S. Line 7 lks South
of Post corner to Secs. 25.26.35.36
from which I run South 89° 57'
West on a true line between
Secs. 26 & 35.
Va 14°.57' East.
40.00 Set charred post in mound
of earth with pits as per
instructions for 1/4 Sec. Cor.
80.00 The corner to Secs. 26.27.34 & 35.

Land gently Rolling
2nd Rate.

North between Secs. 26 & 27
Va. 14°.57' East.
14.00 Drain 25 lks wide Descend E.
40.00 Set charred post in mound
of earth with pits as per
instructions for 1/4 Sec. Cor.
80.00 Set ~~charred~~ ~~post~~ Limestone
16 x 14 x 4, marked as per
instructions for corner to Secs
22.23.26.27.

Land Rolling 2nd Rate

Township 13 north Range 8 West of the 6th Principal Meridian

East on a random line
between Secs. 23 & 26.
N 14°. 57' East.
40.00 Set Post for temporary 1/4 Sec. Cor.
79.92 Intersect N & S Line. at Post
corner to Secs. 23. 24. 25 & 26
from which I run west
on a true line between Secs
23 & 26.
N 14°. 57' East.
39.96 Set charred post in mound
of earth with pits as per
instructions for 1/4 Sec. Cor.
79.92 The corner to Secs. 22. 23. 26. 27

Land Rolling 2nd Rate

North between Secs. 22 & 23
N 14°. 57' East.
40.00 Set charred post in mound
of earth with pits as per
instructions for 1/4 Sec. Cor.
80.00 Set charred post in mound
of earth with pits as per
instructions for corner to
Secs. 14. 15. 22. 23.

Land Rolling
Soil 2nd Rate

Township 13 North Range 55 West of the 6th Principal Meridian

East on a random line
between Secs. 14 & 23
Va. 14° 57' East.
40.00 Set Post for temporary 1/4 Sec. Cor.
80.00 Intersect N. & S. Line 12 lks South of Post
corner to Secs. 13. 14. 23. 24
from which I run West
South. 89°55'
on a true line between
Secs. 14 & 23
Va 14°. 57' East.
40.00 Set charred Post in mound
of earth with pits as per
instructions for 1/4 Sec. Cor.
80.00 The corner to Secs. 14. 15. 22. 23

Land Rolling. 2nd Rate

North between Secs. 14 & 15
Va 14°. 57' East.
40.00 Set charred post in mound
of earth with pits as per
instructions for 1/4 Sec. Cor.
80.00 Set charred post in mound
of earth with pits as per
instructions for corner to
Secs. 10, 11, 14, & 15

Land gently Rolling
2nd Rate.

Township 13 North Range 53 West of the 6" Principal Meridian

East on a Random line between Sec's. 11 & 14
Va 14°. 57' East.
40.00 Set Post for temporary 1/4 Sec. Cor.
80.12 Intersect N. & S. Line 7 lks north of post Corner to Sec's. 11, 12, 13 & 14 from which I ran North 89°57' West on a true line between Secs 11 & 14
Va 14°. 57' East.
40.06 Set charred post in mound of earth with pits as per instructions for 1/4 Sec. Cor.
80.12 The corner to Sec's. 10. 11. 14 & 15

Land gently Rolling
2" Rate.

North between Sec's 10 & 11
Va 14°. 57' East
40.00 Set charred post in mound of earth with pits as per instructions for 1/4 Sec. Cor.
80.00 Set Charred post in mound of earth with pits as per instructions for Corner to Sec's 2. 3. 10 & 11.

Land gently Rolling
2" Rate.

Aug 5" 1871

Township 13 North Range 55 West of the 6th Principal Meridian

East on a Random line
between Secs. 2 & 11.
Va 14°. 57' East.

40.00 Set Post for temporary 1/4 Sec. Cor.

80.00 Intersect N & S Line 7.44 North
of the Corner to Secs. 1, 2, 11 & 12
from which I run North
89°. 57' West on a true line
between Secs. 2 & 11
Va 14°. 57' East

40.00. Set charred post in mound
of earth with pits as per
instructions for 1/4 Sec. Cor.

80.00 The corner to Secs. 2, 3, 10, 11

Land Rolling. Soil good
2nd Rate.

North on a Random line
between Secs 2 & 3
Va 14°. 57' East.

40.00 Set Stone for temporary 1/4 Sec. Cor.

79.84 Intersect the North Boundary
of Township 9/13 east of
the corner to Secs. 2 & 3. from
which I run South 0° 4'
East on a true line be-
tween Secs. 2 & 3
Va. 14°. 57' East.

39.84 Set Lime Stone 18.x15x3 marked
as per instructions for 1/4 Sec. Cor.

79.84 The corner to Secs. 2, 3, 10 & 11

Land Rolling. 2nd Rate.

Township 18 north Range 58 West of the 6th Principal Meridian

North between Secs. 33 & 34
Va 14° 57' East.

12.00 Drain 25 lks wide. Descends N.E.
40.00 Set charred post in mound of earth with pits as per instructions for 1/4 Sec. Cor.
80.00 Set charred post in mound of earth with pits as per instructions for corner to Secs. 27. 28. 33 & 34.

Land gently Rolling
Soil good 2d Rate.

East on a Random line between Secs. 27 & 34
Va 14°. 57' East.

28.00 Drain 25 lks wide Descends N.E.
40.00 Set Post for temporary 1/4 Sec. Cor.
66.00 Drain 20 lks wide Descends. N.
80.00 Intersect N. & S. Line at Post Corner to Secs. 26. 27. 34. 35 from which I run west on a true line between Secs. 27 & 34
Va 14°. 57' East.
40.05 Set charred post in mound of earth with pits as per instructions for 1/4 Sec. Cor.
80.00 The corner to Secs. 27. 28. 33. 34.

Land Rolling. 2d Rate.

Township 13 North Range 55 West of the 6th Principal Meridian

North between Secs. 27 & 28
Va 14°. 57' East.

40.00 Set charred post in mound of earth with pits as per instructions for 1/4 Sec. Cor.

80.00 Set charred post in mound of earth with pits as per instructions for corner to Secs. 21, 22, 27, & 28.

Land Rolling 2" Rate.

East on a Random line between Secs. 22 & 27.
Va. 14°.57' East

40.00 Set Post for temporary 1/4 Sec. Cor.

80.04 Intersect N. & S. Line 4/5 chs South of post Corner to Secs. 22, 23, 26, 27 from which I run West South 89° 56' on a true line between Secs. 22, & 27
Va. 14°.57' East.

40.07 Set charred post in mound of earth with pits as per instructions for 1/4 Sec. Cor.

80.14 The corner to Secs. 21, 22, 27 & 28.

Land gutty Rolling 2" Rate.

Township 18 north Range 55 West of the 6th Principal Meridian

North between Secs. 21 & 22
Va 14° 57' East.

40.00 Set charred post in mound of earth with pits as per instructions for 1/4 Sec, Cor.

80.00 Set charred post in mound of earth with pits as per instructions for corner to Secs. 15. 16. 21. 22.

Land Rolling Soil good
2nd Rate.

East on a Random line between Secs. 15 & 22.
Va. 14°. 57. East.

40.00 Set Post for temporary 1/4 Sec. Cor.

79.90 Intersect N. & S. Line 14 lks. north of post corner to Secs. 14. 15 22 & 23. from which I run north 89°. 54 west on a true line between Secs. 15 & 22
Va. 14°. 57' East.

39.95 Set charred post in mound of earth with pits as per instructions for 1/4 Sec. Cor.

79.90 The corner to Secs. 15. 16. 21. 22

Land gently Rolling
Soil 2nd Rate

Township 13 North Range 5 West of the 6th Principal Meridian

North between Sec's. 15 & 16
Va. 14°. 57' East.
40.00 Set charred post in mound of earth with pits as per instructions for 1/4 Sec. Cor.
80.00 Set charred post in mound of earth with pits as per instructions for corner to Sec's. 9. 10. 15. 16.

Land gutty Rolling
Soil 2 rate.

East on a random line between Sec's. 10 & 15.
Va 14°. 57' East.
40.00 Set Post for temporary 1/4 Sec. Cor
80.00 Intersect N & S. Line 17 to the north of post Corner to Sec's. 10. 11. 14. 15
From which I can North 89°50' West on a true line between Sec's. 10 & 15
Va 14°. 57' East.
40.00 Set charred post in mound of earth with pits as per instructions for 1/4 Sec. Cor.
80.00 The corner to Sec's. 9. 10. 15. 16.

Land Rolling 2nd Rate

Aug 6th 1871

Township 13 North Range 55 West of the 6" Principal Meridian

North between Secs 9 & 10
Va 14° 57' East.

40.00 Set charred post in mound of earth with pits as per instructions for 1/4 Sec. Cor.

80.00 Set charred post in mound of earth with pits as per instructions for corner to Secs 3. 4. 9. & 10.

Land gently Rolling
2" Rate

East on a Random line between Secs. 3 & 10.
Va 14°. 57' East.

40.00 Set post for temporary 1/4 Sec. Cor.

79.88 Intersect N. & S. Line 16 1/3 lks South of post corner to Secs, 2. 3. 10. & 11. from which I ran South 89° 53' west on a true line between Secs. 3 & 10.

Va. 14° 57' East.

39.94 Set charred post in mound of earth with pits as per instructions for 1/4 Sec. Cor.

79.88 The corner to Secs, 3. 4. 9 & 10

Land rolling 2" Rate

Township 13 North Range 55 West of the 6th Principal Meridian

North on a Random line between Secs. 3 & 4.
N 14° 57' East,
40.00 Set post for temporary 1/4 Sec. Cor.
79.82 Intersect North Boundary of Township at corner to Secs. 3 & 4. from which I run South on a true line between Secs. 3 & 4.
N 14° 57' East.
39.82 Set charred post in mound of earth with pits as per instructions for 1/4 Sec. Cor.
79.82 The corner to Secs. 3, 4, 9 & 10.

Land gently rolling
2 rate

North between Secs. 32 & 33
N 14° 57' East
40.00 Set charred post in mound of earth with pits as per instructions for 1/4 Sec. Cor.
80.00 Set Limestone 16x14x3 marked as per instructions for corner to Secs 28, 29, 32 & 33.

Land gently Rolling
2nd Rate

Township 13 North Range 55 West of the 6th Principal Meridian

East on a random line
between Secs. 28 & 33.
Va 14°. 54' East.
40.00 Set post for temporary 1/4 Sec. Cor.
80.00 Intersect N & S. line 5 chs north of Post
corner to Secs. 27. 28. 33 & 34
from which I draw North 89°. 08' west on
a true line between Secs.
28 & 33.
Va 14°. 54' East.
40.00 Set charred post in mound
of earth with pits as per
instructions for 1/4 Sec. Cor.
80.00 The corner to Secs. 28. 29. 32 & 33

Land Rolling 2nd Rate

North between Secs 28 & 29
Va 14°. 54' East.
40.00 Set charred post in mound of earth
with pits as per instruc-
tions for 1/4 Sec. Cor.
80.00 Set Limestone 16 x 12 x 4 with
notches as per instructions
for corner to Secs. 20. 21. 28. 29

Land gently Rolling. 2nd Rate

Township 13 north Range 53 West of the 6th Principal Meridian

East on a random line
between Secs. 21 & 28
Va 14°.57' East.

40.00 Set Post for temporary 1/4 Sec. Co.

80.09 Intersect N. & S. Line 10.44 north of post
Corner to Secs. 21. 22. 27. 28
from which I ran north 89°.56' west
on a true line between
Secs. 21 & 28.
Va 14°.57' East.

40.04 Set charred post in mound
of earth with pits as per
instructions for 1/4 Sec. Cor.

80.09 The corner to Secs. 20.21.28.29

Land Rolling 2nd Rate

North between Secs. 20 & 21
Va 14°.57' East.

40.00 Set charred post in mound
of earth with pits as per in
structions for 1/4 Sec. Cor.

80.00 Set charred post in mound
of earth with pits as per in-
structions for Corner to Secs
16.17.20.21.

Land Rolling
Soil 2nd Rate.

Township 13 North Range 55 West of the 6th Principal Meridian

East on a random line
between Secs. 16 & 21
Va 14°. 59' East.

40.00 Set post for temporary 1/4 Sec. Cor.

80.00 Intersect N & S line 5 lks South
of post corner to Secs. 15.16.21.22
from which I run South
89°. 55' West on a true line
between Secs. 16 & 21
Va 14°. 59' East.

40.05 Set charred post in mound
of earth with pits as per
instructions for 1/4 Sec. Cor.

80.00 The corner to Secs. 16.17.20 & 21

Land Rolling. 2nd Rate

North between Secs. 16 & 17
Va 14°. 59' East.

40.00 Set charred post in mound
of earth with pits as per
instructions for 1/4 Sec. Cor.

80.00 Set charred post in mound
of earth with pits as per
instructions for corner to
Secs. 8. 9. 16. 17.

Land Rolling. 2nd Rate.

Aug 7th 1871

Township 13 North Range 55 West of the 6th Principal Meridian

East on a Random line
between Sec's. 9 & 16.
Va 14° 57' East.

40.00 Set post for temporary 1/4 Sec Cor

80.14 Intersect N. & S. line 10 lks
South of corner to Secs 9.10
15 & 16. from which I run
South 89° 56' West on a
true line between Sec's 9 & 16
Va 14° 57' East.

40.07 Set charred post in mound
of earth with pits as per
instructions for 1/4 Sec. Cor.

80.14 The corner to Sec's. 8.9.16.17

Land Rolling. 2nd Rate

North between Sec's 8 & 9
Va 14° 57' East

40.00 Set Limestone. 14x14x5 marked
as per instructions for 1/4 Sec Cor

80.00 Set Limestone 18x15x4 with
notches as per instructions
for corner to Sec's. 4.5.8.9

Land Rolling
Soil 2nd Rate

Township 13 North Ranges West of the 6th Principal Meridian

East on a random line
between Secs 4 & 9
Va 14° 57' East.

40.00 Set Stone for temporary 1/4 Sec Cor.

79.80 Intersect N & S Line, 14 lks South of post
corner to Secs 3, 4, 9 & 10
from which I ran South 89.57 West
on a true line between
Secs. 4 & 9.

Va 14°. 57' East,

39.90 Set Limestone 14 x 12 x 3 marked
as per instructions for 1/4 Sec. Cor.

79.80 The corner to Secs. 4, 5, 8 & 9

Land Rolling 2nd Rate

North on a random line
between Secs. 4 & 5.
Va 14°. 57' East.

40.00 Set Stone for temporary 1/4 Sec Cor

79.88 Intersect North Boundary
of Township, 31 lks West of Stone corner
to Secs. 4 & 5. from which
I ran South 89.57 West on a true line
between Secs. 4 & 5.

Va 14°. 57' East

39.88 Set Limestone 16 x 12 x 4 marked
as per instructions for 1/4 Sec. Cor.

79.88 The corner to Secs. 4, 5, 8, & 9.

Land Hilly 3rd Rate

Township 13 north Range 55 West of the 6th Principal Meridian

North between Sec's. 31 & 32
Va. 14° 57' East.

40.00 Set charred post in mound of earth with pits as per instructions for 1/4 Sec. Cor.

80.00 Set charred post in mound of earth with pits as per instructions for corner to Sec's. 29. 30. 31. & 32.

Land gently Rolling
2d Rate.

East on a random line between Sec's. 29 & 32.
Va 14°. 57'. East.

40.00 Set post for temporary 1/4 Sec Cor

79.88 Intersect N. & S. Line at post corner to Sec's. 28. 29. 32 & 33 from which I run west on a true line between Sec's. 29 & 32.
Va 14°. 57'. East.

39.94 Set charred post in mound of earth with pits as per instructions for 1/4 Sec. Cor.

79.88 The corner to Sec's 29. 30. 31. 32

Land rolling. 2d Rate

Township 13 North Range 55

West on a random line between Sec's. 30 & 31.
Va 14°. 57'. East.

40.00. Set post for temporary 1/4 Sec. Cor.

79.96 Intersect the West Boundary of Township 23 Lks. North, at corner to Sec's. 30 & 31. from which I ran north 89°50' East on a true line between Sec's. 30 & 31.
Va. 14°. 57'. East.

39.96 Set charred post in mound of earth with pits as per instructions for 1/4 Sec. Cor.

79.96 The corner to Sec's 29, 30, 31, 32

Land rolling 2" Rate

West of the 6th Principal Meridian

North between Sec's. 29 & 30
Va. 14°. 57'. East.

40.00 Set charred post in mound of earth with pits as per instructions for 1/4 Sec. Cor.

80.00 Set charred post in mound of earth with pits as per instructions for corner to Sec's. 19. 20. 29. 30.

Land gently Rolling.
2" Rate.

Township 13 North Range 55

East on a random line between Secs. 20 & 29
Va 14°. 57'. East.

40.00 Set post for temporary 1/4 Sec. Cor.

80.00 Intersect N. & S. Line 21 lks north of Stone Corner to Secs. 20. 21. 28. 29 from which I ran north 89°51' west on a true line between Secs. 20 & 29.
Va 14°. 57'. East

40.00 Set charred post in mound of earth with pits as per instructions for 1/4 Sec. Cor.

80.00 The corner to Secs. 19. 20. 29. 30

Land rolling 2" Rate

West of the 6" Principal Meridian

West on a random line between Secs. 19 & 30.
Va. 14°. 57'. East.

40.00 Set post for temporary 1/4 Sec. Cor.

80.06 Intersect West Boundary of Township 7 lks north of Corner to Secs. 19 & 30 from which I ran north 89°57' East on a true line between Secs. 19 & 30.
Va. 14°. 57'. East.

40.06 Set charred post in mound of earth with pits as per instructions for 1/4 Sec Cor

80.06 The corner to Secs. 19. 20. 29. 30

Land rolling. 2" Rate

Township 18 North Range 55

North between Secs. 19 & 20.
Va. 14°. 57'. East.

40.00 Set charred post in mound of earth with pits as per instructions for 1/4 Sec. Cor.

80.00 Set charred post in mound of earth with pits as per instructions for corner to Secs. 17. 18. 19. 20.

Land Rolling. 2" Rate

West of the 6th Principal Meridian

East on a random line between Secs. 17 & 20.
Va 14°. 57'. East.

40.00 Set post for temporary 1/4 Sec. Cor.

80.09 Intersect N. & S. line 10 lks South of post corner to Secs. 16. 17. 20 & 21. from which I run South. 89°. 56' west on a true line between Secs 17 & 20.
Va. 14°. 57'. East.

40.04 Set charred post in mound of earth with pits as per instructions for 1/4 Sec. Cor.

80.09 The corner to Secs. 17. 18. 19. 20.

Land rolling. 2" rate.

Aug 8 1871

Township 18 North Range 55

West on a random line
between Sec's. 18 & 19.
Va 14°. 57'. East.

40.00 Set post for temporary 1/4 Sec. Cor.

80.52 Intersect West Boundary
of Township 14 lks north
of post corner to Sec's. 18 & 19
from which I run North
89°. 54' East on a true
line between Sec's. 18 & 19
Va 14°. 57'. East.

40.52 Set charred post in mound
of earth with pits as per
instructions for 1/4 Sec. Cor

80.52 The corner to Sec's. 17, 18, 19 & 20

Land rolling 2nd Rate.

West of the 6th Principal Meridian

North between Sec's. 17 & 18
Va 14°. 57'. East.

40.00 Set charred post in mound
of earth with pits as per
instructions for 1/4 Sec. Cor.

80.00 Set charred post in mound
of earth with pits as per
instructions for corner to
Sec's. 7. 8. 17. & 18.

Land very rolling
Soil gravelly. 3rd rate

Township 13 North Range 55 West of the 6th Principal Meridian.

East on a random line between Secs. 8 & 17
Va 14°. 57'. East.
40.00 Set post for temporary 1/4 Sec. Cor.
80.00 Intersect N. & S. Line 18 7/10 lks South of post corner to Secs. 8. 9. 16. & 17. from which I ran South. 89°52' West on a true line between Secs. 8 & 17.
Va 14°. 57'. East.
40.00 Set charred post in mound of earth with pits as per instructions for 1/4 Sec. Cor.
80.00 The corner to Secs. 7. 8. 17 & 18.

Land rolling. 2" Rate

West on a random line between Secs. 7 & 18.
Va. 14°. 57'. East.
40.00 Set Stone for temporary 1/4 Sec. Cor.
63.00 Drain 50 lks wide Descends. N. E.
80.65 Intersect the West Boundary of Township 16 lks South of post corner to Secs. 7 & 18. from which I ran South 89° 53' East on a true line between Secs. 7 & 18
Va 14°. 57'. East.
40.65 Set Limestone 16 x 13 x 3 marked as per instructions for 1/4 Sec. Cor.
80.65 The corner to Secs 7. 8. 17. 18.

Land rolling 2" Rate

Township 13 North Range West of the 6" Principal Meridian

North between Secs. 7 & 8.
Set Va 14° 57'. East.
40.00 Set charred post in mound of earth with pits as per instructions for 1/4 Sec. Cor.
80.00 Set charred post in mound of earth with pits as per instructions for corner to Secs. 5. 6. 7. & 8.

Land Rolling. 2" Rate

East on a random line between Secs. 5 & 8
Va 14°. 57'. East.
13.00 Drain 25 lks wide descends. N.
40.00 Set post for temporary 1/4 Sec. Cor.
80.00 Intersect N & S. Line, 21 lks north at post Corner to Secs. 4. 5. 8. 9 from which I ran North 89° 51' west on a true line between Secs. 5 & 8.
Va. 14°. 57'. East.
40.00 Set charred post in mound of earth with pits as per instructions. for 1/4 Sec. Cor.
80.00 The corner to Secs. 5. 6. 7. 8.

Land Rolling. 2" Rate

Township 13 north Range 55 West of the 6th Principal Meridian

West on a random line between Sec's. 6 & 7.
Va. 14° 57'. East.

40.00 Set Post for temporary 1/4 Sec Cor.
62.50 Drain 55 lks wide descends. N. E.
80.70 Intersect the west Boundary of Township 19. lks north of Corner to Sec's. 6 & 7. from which I run North 89° 52 East, on a true line between Sec's 6 & 7.
Va 14° 57'. East.
40.70 Set charred post in mound of earth with pits as per instructions for 1/4 Sec. Cor.
80.70 The corner to Sec's. 5, 6, 7, 8.

Land Rolling
2nd Rate

North on a random line between Sec's. 5 & 6.
Va 14°. 57'. East.

40.00 Set Post for temporary 1/4 Sec Cor.
55.00 Drain 55 lks wide Descends East
79.86 Intersect the North Boundary of Township at post corner to Sec's. 5 & 6. from which I run South on a true line between Sec's. 5 & 6.
Va. 14°. 57'. East.
79.86 Set charred post in mound of earth with pits as per instructions for 1/4 Sec. Cor.
79.86 The corner to Sec's. 5, 6, 7, 8.

Land very Rolling
3rd Rate

Aug. 9th 1871

The quality of the land in this Township, is mostly 2nd Rate. all Prairie, high and rolling, covered with a very good growth of grass, and is well adapted for grazing.

I discovered no water in the Township

A list of the names of the individuals, employed to assist in running, measuring, or marking, the lines and corners, as discribed in the foregoing field notes of Township 13 north of the Base line Range No. 55, West of the 6th Principal Meridian, showing the respective capacities in which they acted.

Bennet T Yates, } Chainmen
Frank Adams

John R Gordon } Axemen
Sanford C Carpenter

We hereby certify that we ass
ed John W. Daugherty, Deputy
Surveyor, in Subdividing Town Shi
No. 13 north of the Base line Rang
No. 55 West of the 6th Principal
Meridian, in the State of Nebra
and that said Township has been
in all respects to the best of our
Knowledge and belief, well and
faithfully surveyed, and the
Boundary monuments planted
according to the instructions fur-
nished by the Surveyor General

Bennet Yates
Frank Adams Chairman
John R. Gordon
Sanford C. Carson Secretary

Sworn & Subscribed to by the
above named persons before
me a Justice of the Peace for the
County of Lancaster and State of Nebras
this 23rd day of August A.D. 1871

Thos Kane
Justice of the Peace

I John W. Daugherty Deputy
Surveyor, do solemnly swear
that in pursuance of a joint
Contract wherein John W.
Daugherty and Dan S. Parmale
are joint Contractors with
E. E. Cunningham United
States Surveyor General for the
District of Iowa and Nebraska
bearing date the 20th day of May
1871. I have well, faithfully,
and truly, in my own proper
person, and in strict conform-
ity with the instructions fur-
nished by the Surveyor General
the Surveying Manual and the
laws of the United States,
surveyed the subdivision
lines of Township No. 13 North
of the Base line Range No. 55
West of the 6th Principal Me-
ridian in the State of Nebraska
as are represented in the
foregoing field notes, as having

been surveyed under my direction; and I do further solemnly swear that all the corners of said surveys have been established and perpetuated in strict accordance with the surveying manual and printed instructions, and that the foregoing are the true and original field notes of such survey.

John W. Daugherty
Deputy Surveyor

Subscribed to by the said John W. Daugherty Dept Surveyor and sworn to before me a Justice of the Peace for the County of Cheyenne and State of Nebraska this 23d day of August AD 1871

Thos Kane
Justice of the Peace

Surveyor General's Office
Plattsmouth Nov 3d 1871

The foregoing field Notes of the survey of the subdivision of Township No 13 North of the base line of Range No 55 West of the 6th P.M. in the State of Nebraska. Executed by John W. Daugherty Deputy Surveyor under Joint Contract No 42 Dated May 20th 1871 in the Month of August 1871 having been critically Examined the Necessary Corrections & Explanations made the said field Notes and the Surveys they describe are hereby approved

Nov. 3. 1871. E. E. Cunningham
Surveyor General

64

Field Notes

of the

Subdivision lines of Township Fourteen (14) North of the Base Line, and Range Fifty (~~five~~ 55) West of the Sixth Principal Meridian in the State of Nebraska

Executed by Charles Wimpf under Contract Number Twenty Eight bearing date July 10. 1869.

Commenced ~~October~~ Nov 5th 1869
Completed ~~October~~ Nov 11th 1869.

Township 14 N. Range 55 W.

Names and duties of Assistants.

John Sarr Chainman
John Donahoe "
A. Schwarzberg monumentman.

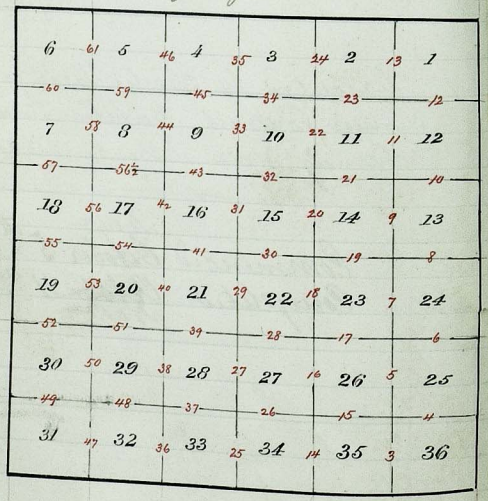

Township 14 Range 55. W.

To determine the proper adjustment of my Compass for subdividing this Township I commenced at the ~~South East Corner of this Township between~~ cor. to. Townships 13 and 14 N. and between Ranges 54 and 55 West ~~and run North~~ on a blank line along the East boundary of Section 36. I found the variation to be Var. 15°. 20' East.

40.00 To quarter Sec. cor
80.00 To cor. of Secs. 25 and 36.

Township 14 N. Range 55 W

from the Corner to Sections 1. 2. 35 and 36 on the South Boundary Line of the Township I run North between Sections 35 and 36.

Variation 15°. 20' E.

40.00 Set post, deposited charred stake, raised mound of earth with pits as per instruction for 1/4 Sec. cor.

80.00 Set post, raised mound of earth with pits and deposited charred stake as per instructions for corner to Sect.s 25. 26. 35 and 36.

Land rolling
Soil 3d rate

Township 14 N. Range 55 W

East on a random Line between Sections 25 and 36.

Variation 15°. 20' E

40.00 Set post for temporary quarter Sec. cor.

79.90 Intersect East boundary Line of the Township 20 links South of the cor. to Sec.s 25 and 36. from which corner I run S 89°. 57' W on a true Line between Sections 25 and 36

Variation 15°. 20' E

39.95 Set post, deposited charred stake and raised mound of earth with pits as per instructions for 1/4 Sec. cor.

79.90 The cor. to Sec.s 25. 26. 35 and 36.

Land rolling
Soil 3d rate.

Township 14 N. Range 55 W.

North between Secs. 25 and 26
Variation 15°. 20' E.

40.00 Set post, deposited charred stake and raised mound of earth with pits as per instructions for 1/4 Sec. corner

80.00 Set post deposited charred stake and raised mound of earth with pits as per instructions for corner to Secs. 23. 24. 25 and 36.

Land rolling
Soil 3rd rate.

Township 14 N. Range 55 W.

East on a random Line between Secs. 24 and 25.

40.00 ~~Bluffs.~~ Enter bottom, bears S.E. Var. 15°20' E.
Set post, ~~for temporary quarter Sec. corner~~ [illegible]

80.00 Intersect East boundary line of the Township 20 links South of the Cor. to Sect. 24 and 25 from which cor. I run S. 89° 51' W on a true Line bet. Sec. 24 & 25
Variation 15°. 20' E

40.00 Set post, deposited charred stake and raised mound of earth with pits as per instructions for Quarter Sect. corner.

80.00 The Cor. to Secs. 23. 24. 25 & 26.

Land hilly.
Soil 3rd rate.

Township 14 N. Range 55 W.

North between Sec.s 23 and 24

variation 15°. 20' E.

5.00 leave Bluffs & enter Bottom, bears E & W

20.00 dry sandy Creek dreams N. E.

38.00 leave Bottom, bears E & W. & enter Bluffs

40.00 Set post, deposited charred stake and raised mound of earth with pits, as per instructions for 1/4 Sec. Cor.

80.00 Set. post, deposited charred stake and raised mound of earth with pits as per instructions for the cor. to Sect.s 13. 14. 23 and 24.

Land hilly

Soil 3d rate.

Township 14 N. Range 55 W.

East on a random line between Sect.s 13 and 24.

Variation 15°. 20' E.

40.00 Set stake for temporary 1/4 Sect. cor.

80.10 Intersect East boundary line of the Township 16 links North of the Cor to Sect.s 13 and 24, from which cor I ran N. 89°. 53' W. on a true line bet.n Sect. 13 & 24

Variation 15°. 20' E.

40.05 Set post deposited charred stake and raised mound of earth with pits, as per instruction for 1/4 Sect. Cor.

80.10 The Cor. to Sect. 13. 14. 23 and 24.

Land rolling

Soil 3d rate.

Township 14 N. Range 55 W

North between Secs. 13 and 14.
Variation 15°. 20' E

40.00 Set post, deposited charred stake and raised mound of earth with pits as per instructions for 1/4 Sect. cor.

80.00 Set post, deposited charred stake and raised mound of earth with pits as per instructions for the Corner to Secs. 11. 12 13 and 14.

Land level
Soil Sandy 3d rate.

Township 14 N. Range 55 W

East on a random Line between Sects. 12 and 13.
Variation 15°. 20' E.

40.00 Set stake for temporary quarter Sec. cor.

80.12 Intersect East boundary Line of the Township ~~15 links~~ North of the Cor. between Sect. 12 and 13, from which Cor. I run ~~N~~ 89° 5' 54" W on a true Line betn. Sect. 12 & 13
Variation 15°. 20'

40.06 Set post, deposited charred stake and raised mound of earth with pits as per instructions for 1/4 Sec. cor.

80.12 The Cor. to Sects. 11. 12. 13 and 14.

Land level
Soil Sandy 3d rate.

Township 14 N. Range 55 W.

North between Secs. 11 and 12.
variation 15°. 20'. E

40.00 Set post, deposited charred stake and raised mound of earth with pits as per instructions for quarter Sec. cor.

80.00 Set post, deposited charred stake and raised mound of earth with pits as per instructions for the corner to Sections 1. 2. 11 and 12

Land level
Soil 3rd rate.

Township 14 N. Range 55 W.

East on a random line between Sections 1 and 12.
Variation 15°. 20' E

40.00 Set stake for temporary quarter Sec. corner.

80.08 Intersect East boundary line of the Township ~~at~~ 11 links South of the Cor. between Secs. 1 and 12, from which cor. I run S 89°. 55' W on a true line bet. Sec. 1 & 12
Variation 15°. 20' E

40.04 Set post deposited charred stake and raised mound of earth with pits as per instructions for 1/4 Sec. cor.

80.08 The Cor. to Sects. 1. 2. 11 and 12

Land gently rolling
Soil 3rd rate.

Township 14 N. Range 55 W.

North on a random Line between Sec.s 1 and 2.

Variation 15°. 20' E

40.00 Set post for temporary quarter Secs. corner

80.06 Intersect North boundary line of the Township at 10 links East of the Cor. between Sec.s 1 and 2. from which Cor. I run S ~~0°~~ ~~3~~ 4' E. on a true Line betw. Sec.s 1 & 2

Variation 15°. 20' E

40.06 Set post, deposited charred stake and raised mound of earth with pits as per instructions for 1/4 Sec. cor.

80.06 The Corner to Sections 1. 2. 11 and 12.

Land level

Soil 3 1/2 rate.

Township 14 N. Range 55 N.

North between Sects. 34 and 35

Variation 15°. 20' E.

40.00 Set post, deposited charred stake and raised mound of earth with pits as per instructions for 1/4 Sec. Cor.

80.00 Set post, deposited charred stake and raised mound of earth with pits, as per instructions for the Cor. to Sec.s 26. 27. 34 and 35

Land hilly

Soil 3 1/2 rate.

Township 14 N. Range 55 W

East on a random Line between Secs. 26 and 35.

Variation 15°. 20' E.

40.00 Set ~~stake~~ post for temporary 1/4 Sec. cor

79.90 Strike the Corner to Sections 25. 26. 35 and 26.

from which corner I run West on a true Line bet. Secs 26 & 35 with

Variation 15°. 20 E

39.95. Set post, deposited charred stake and raised mound of earth with pits as per instructions for 1/4 Sec. cor.

79.90. The Corner to Secs. 26. 27. 34 and 35

Land gently rolling

Soil 3rd rate

Township 14 N. Range 55 W

North between Secs. 26 and 27

Variation 15°. 20' E.

40.00, Set post, deposited charred stake and raised mound of earth with pits as per instructions, for quarter Sect. Corner

77.00 Leave Bluff & enter Bottom bro E.

80.00 Set post, deposited charred stake and raised mound of earth with pits as per instructions for the Corner to Sections 22. 23. 26 and 27.

Land hilly.

Soil 3rd rate.

Township 14 N. Range 55 W.

East on a random Line between Sect^s. 23 and 26.

Variation 15°. 20' E.

8.00 leave Bottom, bears N.E., enter Bluffs

40.00 Set post for temporary Quarter Sect corner

80.20 Intersect ~~East boundary of Sec 26 at a point~~ N & S line 20 links South of the Cor. to Sect 23. 24. 25 and 26. from which corner I run S 89°. 51' W. on a true Line between Sec. 23 & 26

Variation 15.° 20' E

40.10 Set post, deposited charred stake and raised mound of earth with pits as per instructions for 1/4 Sec. cor.

80.20 The Cor. to Sec^s. 22. 23. 26 and 27.

Land Bluffs

Soil 3^d rate.

Township 14 N. Range 55 W.

North between Sec^s 22 and 23.

Variation 15°. 20' E

3.00 dry Creek bed, descends East

36.00 ~~Bluffs~~ Leave bottom, bears E & W.

40.00 Set Post, deposited charred stake and raised mound of earth with pits as per instructions for 1/4 Sect. cor.

80.00 Set post, deposited charred stake and raised mound of earth with pits as per instructions for the corner to Sections 14. 15. 22 and 23.

Land hilly

Soil 3^d rate.

East on a random line between
Secs. 14 and 23.
variation 15°. 20' E.

40.00 Set post, ~~deposited charred stake and raised mound of earth with pits as per instructions for~~
for temporary 1/4 Sec. Cor.

80.00 Intersect. N & S. line ~~at~~ 16 links North of the Cor. to Sect 13. 14. 23 and 24, from which cor. I run N 89°. 53' W. on a true line between Sect 14 & 23
variation 15°. 20' E

40.00 Set. post, deposited charred stake and raised mound of earth with pits as per instructions for 1/4 Sect. Cor.

80.00 The Cor. to Sects. 14. 15. 22 and 23.
Land rolling
Soil 3rd rate.

North between Secs. 14 and 15.
variation 15°. 20' E.

40.00 Set post, deposited charred stake and raised mound of earth with pits as per instructions for 1/4 Sect. Cor.

80.00 Set. post, deposited charred stake and raised mound of earth with pits as per instructions for the Cor. to Secs 10. 11. 14 and 15.
Land gently Rolling
Soil 3rd rate

Township 14 N. Range 55 W.

East on a random line between
Sect.s 11 and 14
Variation 15°. 20' E
40.00 Set post ~~deposited charred stake and raised mound of earth with pits as per instructions~~ for temporary 1/4 Sect. cor.
80.00 Strike the flag on the corner to Sect.s 11. 12. 13. and 14 from which cor. I run West on true line between Sect. 11 & 14
Variation 15°. 20'
40.00 Set post, deposited charred stake and raised mound of earth with pits as per instructions for quarter Sec. cor.
80.00 The cor to Sec.s 10. 11. 14 and 15.
Land level.
Soil 3rd rate

Township 14 N. Range 55 W.

North between Sec.s 10 and 11.
Variation 15°. 20' E
40.00 Set post, deposited charred stake and raised mound of earth with pits as per instructions for 1/4 Sect. cor.
80.00 Set post, deposited charred stake and raised mound of earth with pits as per instructions for the corners to Sec.s 2. 3. 10. and 11.
Land Level
Soil 3rd rate.

Township 14 N. Range 55 W.

East on a random Line between Sections 2 and 11.

Variation 15°. 20' E.

40.00 Set post for temporary quarter Sec. corner

80.06 Intersect N. & S. Line 10 links North of the Cor. to Sect^s. 1. 2. 11 and 12. from which corner I ran N 89°. 56' W on a true Line between Sect. 2 & 11

Variation 15°. 20' E.

40.03 Set post, deposited charred stake and raised mound of earth with pits as per instructions for 1/4 Sec. cor.

~~80~~ 80.06 The Cor to Sect^s. 2. 3. 10 & 11.

Land level

Soil 3^d. rate

Township 14 N. Range 55 W.

North on a random Line between Sec^s. 2 and 3.

Variation 15°. 20' E.

40.00 Set post for temporary quarter Sec. cor.

80.00 Intersect North boundary Line of the Township 20 links West of the Cor. between Sec^s. 2 and 3. from which cor. I ran S ~~0°~~ 9' W on a true Line bet^n. Sect. 2 & 3

Variation 15°. 20' E

40.00 Set post, deposited charred stake, and raised mound of earth with pits as per instructions for 1/4 Sec. cor.

80.00 The Cor. to Sect^s. 2. 3. 10 & 11

Land level

Soil 3^d. rate.

Township 14 N. Range 55 W

North between Secs. 33 and 34
Variation 15°. 20' E.

40.00 Set post, deposited charred stake and raised mound of earth with pits as per instructions for 1/4 Sec. cor.

75.00 leave Bluffs enter bottom bears S.E. & S.W.

80.00 Creek dreams S.E. dry. sandy.
Set post on bank, deposited charred stake and raised mound of earth with pits as per instructions for cor. to Secs. 27. 28. 33 and 34
Land hilly. broke
Soil 3d. rate

Township 14 N. Range 55 W.

East on a random Line between Secs. 27 and 34.
Variation 15°. 20' E

20.00 dry Creek dreams N.E.

40.00 foot of Bluffs bearing S.E. & S.W.
Set post, for temporary quarter Sec. corner

61.00 dry Creek dreams north

70.00 low Bluffs & leave bottom bears N.

80.00 Strike the Cor. to Secs. 26. 27. 34 and 35., from which corner I run due West on a true Line between Sects. 27 and 34
Variation 15°. 20' E —

40.00 Set post, deposited charred stake and raised mound of earth with pits as per instructions for quarter Sect. cor.

80.00 The Cor. to Secs. 27. 28. 33 and 34.
Land hilly.
Soil 3d. rate

Township 14 N. Range 55 W

North between Sect^s. 27 and 28
Variation 15°. 20' E.

9.00 leave Bottom enter Bluffs bearing E & W
40.00 Set ~~stake~~ post, deposited charred stake and raised mound of earth with pits as per instructions for Quarter Sec. Cor.
80.00 Set ~~stake~~ post, deposited charred stake, and raised mound of earth with pits for the Corner to Sec^s. 21. 22. 27 & 28.
Land Sand hills
Soil 3^d. rate.

Township 14 N. Range 55 W

East on a random Line between Sections 22 and 27.
Variation 15°. 20' E.

5.00 leave Bluffs, enter Bottom bears S.E.
17.00 Dry Creek dreams N.
25.00 leave Bottom enter Bluffs bearing N & S
40.00 Set ~~stake~~ post for temporary Quarter Sec. Cor.
70.00 Sand Bluffs & enter bottom bears S.E.
79.76 Intersect N & S. line 10 links South of the Cor to Sec^s 22. 23. 26 and 27. from which cor. I run S 89°. 5' 6" W on a true Line between Sect^s. 22 and 27
Variation 15°, 20' E.
39.88 Set post deposited charred stake, and raised mound of earth with pits as per instructions for 1/4 Sec. cor.
79.76 The Cor. to Sec^s. 21. 22. 27 and 28.
Land hilly
Soil 3^d. rate.

Township 14 N. Range 55 W.

North between Secs. 21 and 22.

Variation 15°. 20' E

8.00 leave hills enter Bottom

32.00 dry Creek, course East, bears N.W.

40.00 Set post, deposited charred stake ~~with~~ and raised mound of earth with pits as per instructions for 1/4 Sec. cor.

50.00 leave Creek bottom, bears E. enter Bluffs

80.00 Set post, deposited charred stake, and raised mound of earth with pits as per instructions for the Cor. to Secs. 15. 16. 21. and 22.

Land hilly

Soil Sandy 3rd rate.

Township 14 N. Range 55 W.

East on a random line between Sections 15 and 22.

Variation 15°. 20' E

40.00 Set ~~stake~~ post for temporary quarter Sec. cor.

80.00 Strike the Cor. to Secs. 14. 15. 22 and 23. from which cor. I run due West, on true line between Sections 15 and 22.

Variation 15°. 20'

40.00 Set post, deposited charred Stake, and raised mound of earth with pits as per instructions for Quarter Sec. cor.

80.00 The Cor. to Secs. 15. 16. 21. and 22.

80 Surface hilly; soil sandy, 3rd rate

Township 14 N. Range 55 W.

North between Secs. 15 and 16.

Variation 15°. 20' E.

40.00 Set post, deposited charred stake and raised mound with pits as per instructions for 1/4 Sect. Cor.

80.00 Set post, deposited charred stake and raised mound of earth with pits as per instructions for the Cor. to Sects. 9, 10, 15 and 16

Land rolling

Soil 3rd rate.

Township 14 N. Range 55 W.

East on a random line between Secs. 10 and 15.

Variation 15°. 20' E.

~~40.00~~ Set ~~stake~~ post for temporary quarter Sec. cor.

79.82 Intersect N and S. line 22 links South of the Cor. to Sect 10. 11. 14 & 15 from which cor. I run S 89°. 50' W on a true line between Sects. 10 & 15

Variation 15°. 20' E.

39.91 Set post, deposited charred stake and raised mound of earth with pits as per instructions for 1/4 Sec. cor.

79.82 The Cor. to Secs. 9, 10, 15 & 16.

Land rolling

Soil 3rd rate

Township 14 N. Range 55 W.

North between Secs. 9 and 10.
Variation 15°. 20'. E

40.00 Set post, deposited charred stake, and raised mound of earth with pits as per instructions for 1/4 Sec. Cor.

80.00 Set post, deposited charred stake and raised mound of earth with pits as per instruction for the Cor. to Secs. 3, 4, 9 & 10

Land rolling
Soil 3rd rate.

Township 14 N. Range 55 W.

East on a random line between Secs. 3 and 10.
Variation 15°. 20' E

40.00 Set ~~stake~~ post for temporary quarter Sec. Cor.

79.80 Intersect N. & S. line 14 links South of the Cor. to Secs. 2, 3, 10 & 11 from which cor. I. run S 89°. 54' W on a true line, between Sections 3 and 10.
Variation 15°. 20' E

39.90 Set post, deposited charred stake and raised mound of earth with pits as per instructions for 1/4 Sec. Cor.

79.80 The Cor. to Secs. 3, 4, 9 and 10.

Land rolling
Soil 3rd rate.

Township 14 N. Range 55. W

North ~~on a random~~ Line
between Secs. 3 and 4.
Variation 15°. 20' E

40.00. Set ~~stake~~ post for temporary quarter
Sec. cor.

80.04. Intersect North boundary line
of the Township 14 limits West
of the Cor. between Secs. 3 and 4
from which corner I run
S ~~0°.06~~ 6' W. on a true line
between Sections 3 and 4
Variation 15°. 20' E

~~40.00~~ 40.04 Set post, deposited charred stake
and raised mound of earth
with pits as per instruction
for 1/4 Sec. corner.

80.04. The Cor. to Secs. 3. 4. 9 and 10
Land ~~level~~
Soil 3rd rate

Township 14 N. Range 55 W.

North between Secs. 32 and 33.
Variation 15°. 20' E

40.00 Set post, deposited charred stake
and raised mound of earth
with pits as per instruction
for 1/4 Sec. cor.

65.00 leave Bluffs, enter Bottom,
70.00 dry Creek, ~~bear~~ Course East
80.00 Set post, deposited charred stake
and raised mound of earth with
pits as per instructions for
the Cor. to Secs. 28. 29. 32 & 33
Land 1st part rolling
2d part bottom
Soil Sandy.
3rd rate.

Township 14 N. Range 55 W.

East on a random line between Secs. 28 and 33.

Variation 15° 20' E.

12.00 dry Creek, Course N. East

40.00 dry Creek, Course S. East

7 Set post for temporary quarter Sect. cor. ~~on~~

~~79.84~~ 79.84 Strike cor. to Secs. 27. 28. 33 and 34. from which cor. I run due West on a true line between Secs 28. and 33.

Variation 15° 20'

39.92 Set post, deposited charred stake, and raised mound of earth with pits, as per instructions for 1/4 Sec. cor.

79.84 The Cor. to Sects. 28. 29. 32 and 33.

Land broken

Soil Sandy 3d rate.

Township 14 N. Range 55 W.

North between Secs. 28 and 29.

Variation 15° 20 E.

8.00 leave Bottom bears N.E. enter Bluffs

40.00 Set post, deposited charred stake and raised mound of earth with pits, as per instructions for 1/4 Sec. cor.

80.00 Set post, deposited charred stake and raised mound of earth with pits as per instructions for Cor. to Secs. 20. 21. 28 and 29.

Land hilly

Soil 3d rate.

Township 14 N. Range 55 W.

East on a Random line, between Sects. 21. and 28.

Variation 15°, 20' E

40.00 Set post for temporary quarter Sec. cor.

80.09 Strike Cor to Secs. 21. 22, 27 and 28. from which cor. I run West on a true line between Sects. 21 and 28.

Variation 15°, 20' E

40.04½ Set post, deposited charred stake and raised mound of earth with pits as per instructions for ¼ Sec. cor.

80.09 The Cor to Secs. 20. 21. 28 & 29

Land hilly

Soil 3rd rate.

Township 14 N. Range 55 W.

North between Secs. 20 and 21.

Variation 15° 20' E.

5.00 leave Bluffs enter Bottom (bears N.E.)

40.00 dry Creek course East

Set post deposited charred stake and raised mound of earth with pits as per instruction for ¼ Sec. Cor.

50.00 leave Bottom (bears E) enter Bluffs

80.00 Set post, deposited charred stake and raised mound of earth with pits as per instruction for Cor to Secs 16. 17. 20 and 21.

Land broken

Soil 3rd rate

Township 14 N. Range 55 W.

East on a random line between Secs. 16 and 21.

Variation 15°, 20' E

40 40.00 Set stake for temporary quar. Sec. cor.

80 80.00 Intersect N. & S. line 18 links North of the cor. to Secs. 15, 16, 21 and 22, from which corner I run North 89°, 52' West on a true line between Sec. (1921)

Variation 15°, 20'

40 40.03. Set post, deposited charred stake and raised mound of earth with pits as per instructions for 1/4 Sect. cor.

80 80.06 The cor. to Secs. 16, 17, 20 and 21.

Land rolling

Soil 3rd rate

Township 14 N. Range 55 W.

North between Secs. 16 and 17.

Variation 15°, 20' E

40.00 Set post, deposited charred stake and raised mound of earth with pits as per instructions for 1/4 Sec. cor.

80.00 Set post, deposited charred stake and raised mound of earth with pits as per instructions for the Cor. to Secs. 8, 9, 16 and 17

Land gently rolling

Soil, Sandy, 3rd rate.

Township 14 N. Range 55 W.

East on a random line, between Secs. 9 and 16.
Variation 15°, 20' E

~~40.~~
40.00 Set ~~stake~~ post for temporary quarter Sec. cor.

80.16 Intersect N and S line ~~but~~ 15 links South of the Cor. to Secs. 9. 10. 15 and 16, from which Cor. I run S. 89°, 58' 48" on a true line between Secs. 9 and 16.
Variation 15°, 20' E.

40.08. Set post, deposited charred stake and raised mound of earth as per instructions for 1/4 Sec. cor.

80.16 The Cor. to Secs. 8. 9. 16 and 17.
Land rolling
Soil 3rd rate.

Township 14 N. Range 55 W.

North between Secs. 8 and 9
Variation 15°, 20' E

40.00 Set post, deposited charred stake and raised mound of earth with pits as per instructions for the 1/4 Sec. cor.

80.00 Set post, deposited charred stake and raised mound of earth with pits as per instructions for the cor. to Sects. 4. 5. 8 and 9.
Land rolling
Soil 3rd rate.

X

Township 14 N. Range 55 W

East on a random Line between Sections 4 and 9.

Variation 15°. 20' E

40.00 Set stake for temporary quarter Sec. cor.

80.10 Intersect N & S. Line, 20 links South of the Cor. to Secs. 3. 4 & 9 from which corner I run S. 89°. 57' W on a true line betn. Secs 4 & 9

Variation 15°. 20' E.

40.05 Set post, deposited charred stake and raised mound of earth with pits as per instructions for 1/4 Sec. cor.

80.10 The Cor. to Secs. 4. 5. 8 & 9.

Land rolling

Soil 3d rate.

Township 14 N. Range 55 W.

North on a random Line, between Sections 4 and 5.

Variation 15°. 20' E

40.00 Set post for temporary quarter Sec. cor.

80.00 Intersect North boundary Line of the Township 20 links East of the cor, between Secs. 4 and 5. from which Cor. I run S. 9' East on a true Line between Secs. 4 and 5.

Variation 15°. 20' E.

~~40.0~~

40.00 Set post, deposited charred stake and raised mound of earth with pits as per instructions for 1/4 Sec. Cor.

80.10 The Cor. to Secs. 4. 5. 8 & 9

Land rolling

Soil 3d rate.

Township 14 N. Range 55 W

North between Secs 31 and 32
Variation 15° 20' E

40.00 Set post, deposited charred stake and raised mound of earth with pits as per instructions for 1/4 Sec. cor.

75.00 Enter Sand hills bearing S 8 W

10.00 Set post, deposited charred stake and raised mound of earth with pits as per instructions for the Cor. to Secs 29. 30. 31. and 32

Land rolling
Soil 3rd rate

Township 14 N. Range 55 W.

East on a random line between Secs 29 and 32.
Variation 15° 20' E

40.00 Set ~~stake~~ post for temporary 1/4 Sec cor, I enter bottom bears N. 8° E.

29.88 Intersect N. and S. line 30 links North of the Corner to Secs 28. 29. 32 and 33. from which Cor, I run ~~West~~ S 89° 47' West on a true line between Secs 29 and 32.
Variation 15° 20' E

29.94 Set post, deposited charred stake and raised mound of earth with pits as per instructions for 1/4 Sec. cor.

79.88 To cor. to Secs 29. 30. 31. and 32.

Land hilly
Soil 3rd rate

Township 14 N. Range 55 W.

West on a random Line between Secs. 30 and 31.

Variation 15°. 20' E

40.00 Set post for temporary 1/4 Sec. cor.

81.00 Intersect West boundary Line of the Township 25 links North of the Cor, between Secs. 30 and 31, from which cor. I. ran N 89°. 49' E on a true Line between Secs. 30 & 31

Variation 15°. 20' E

41.00 Set post, deposited charred stake and raised mound of earth with pits as per instructions for 1/4 Sec. cor.

81.00 The cor to Secs. 29. 30. 31 & 32

Land hilly

Soil 3d rate.

Township 14 N. Range 55 W.

North between Secs. 29 & 30.

Variation 15°. 20' E

40.00 Set post deposited charred stake and raised mound of earth with pits as per instructions for 1/4 Sec. cor.

80.00 Set post on Sand hill, deposited charred stake and raised mound of earth with pits as per instructions for the Cor. to Secs. 19. 20. 29 & 30.

Land hilly

Soil 3d rate.

Township 14 Range 55 W

East on a random line between Secs. 20 and 29.

Variation 15°, 20' E

14.00 varies, draws North

40.00 Set post for temporary 1/4 Sec. Cor.

79.90 Intersect N and S. line 28 links North of the Cor. to Secs. 20. 21. 28 and 29; from which Corner I run N. 89°, 48 W on a true line between Secs. 20. and 29.

Variation 15°, 20' E

39.95 Set post, deposited charred stake and raised mound of earth with pits ~~for~~ as per instructions for 1/4 Sec. Cor.

79.95 The Cor. to Secs. 19. 20. 29. & 30

Land hilly, broken.

Soil 3rd rate

Township 14 N. Range 55 W.

West on a random line between Secs. 19 and 30

Variation 15°, 20' E

40.00 Set ~~stake~~ post for temporary 1/4 Sec. Cor.

81.10 Intersect West boundary line of the Township 19 links South of the Cor. to Secs. 19 and 30, from which Cor. I ran ~~N.~~ S. 89° 52' E on a true line between Secs. 19 and 30.

Variation 15°, 20' E

40.10 Set post, deposited charred stake and raised mound of earth with pits as per instructions for 1/4 Sec. Cor.

81.00

81.10 The Cor to Secs. 19. 20. 29 & 30

Land hilly

Soil 3rd rate.

Township 14 N. Range 55 W.

North between Secs. 19 and 20

Variation 15°. 20' E

5.00 Enter bottom bears E. & W.

10.00 Dry Creek, Sandy Course E.

25.00 hilly Bluffs & leave bottom bears E.

40.00 Set post, deposited charred stake and raised mound of earth with pits as per instructions for 1/4 Sec. Cor.

80.00 Set post, deposited charred stake and raised mound of earth with pits as per instructions for Cor. to Secs. 17.18.19 & 20

Land rolling

Soil 3rd rate.

Township 14 N. Range 55 W.

East on a random line between Secs. 17 and 20.

Variation 15°. 20' E.

40.00 Set post for temporary 1/4 Sec. cor.

79.82 Intersect N. and S. line 19 links

7 South of the Cor. to Secs. 16. 17. 20. and 21, from which Cor. I run S 89°. 52' W. on a true line between Secs. 17 & 20

Variation 15°. 20' E

39.91 Set post deposited charred stake

39 and raised mound of earth with pits as per instructions for 1/4 Sec. Cor.

79.82 The Cor to Secs. 17.18.19 & 20.

Land rolling

Soil 3rd rate.

Township 14 N. Range 55 W.

West on a random line between
Sections 18. and 19
Variation 15°. 20' E
40.00 Set post, for temporary 1/4 Sec.
Cor.
81.20 Intersect West ~~line~~ boundary of the Town
ship 21 links South of the
Cor. between Sec^s 18 and 19.
from which Cor. I run ~~North~~
S. 89°. 51' East on a true line
between Sections 18. and 19
Variation 15°. 20' E
40.20 Set post, deposited charred
stake and raised mound of
earth with pits as per in
structions for 1/4 Sec. cor.
80.20 The Cor. to Sec^s. 17. 18. 19 & 20
Land rolling
Soil 3^d rate

Township 14 N. Range 55. W.

North between Sec^s 17 and 18
Variation 15°. 20'
40.00 Set post, deposited charred stake
and raised mound of earth with
pits as per instructions for
1/4 Sec. Cor.
80.00 Set post, deposited charred stake
and raised mound of earth with
pits as per instruction for
the Cor. to Sec^s 7. 8. 17 and 18
Land rolling
Soil 3^d rate.

Township 14 N. Range 55 W

East on a random line between sections 8 and 17 Var. 15° 20' E.

40.00 Set ~~stake~~ post for temporary quar. Sec. Cor.

79.90 Intersect N & S. line 11 links South of the Cor. to Secs. 8. 9 16 and 17 from which Cor I run S 89° 55' W on a true line between Secs. 8 and 17.

Variation 15°. 20' E

39.95 Set post, deposited charred stake and raised mound of earth with pits as per instructions for 1/4 Sec. Cor.

79.90 The Cor. to Secs. 7. 8. 17 & 18.

Land rolling

Soil 3rd rate.

Township 14 N. Range 55 W.

West on a random line between Secs. 7 and 18.

Variation 15°. 20' E

40.00 Set ~~stake~~ stake for temporary 1/4 Sec. Cor.

1.25 Intersect west boundary line of the Township 25 links North of the Cor. between Secs. 7 and 18. from which Cor. I run ~~S~~ W. 89°. 49' E on a true line between Secs. 7. and 18.

~~41.25~~ Variation 15°. 20' E

41.25 Set post deposited charred stake and raised mound of earth with pits as per instructions for quarter Sec. Cor.

80.25 The Cor. to Secs. 7. 8. 17 and 18.

Land rolling

Soil 3rd rate.

Township 14 N. Range 55 W.

North between Secs. 7 and 8.
Variation 15°. 20'. E.

40.00 Set post, deposited charred stake and raised mound of earth with pits as per instructions for 1/4 Sec. Cor.

80.00 Set post, deposited charred stake and raised mound of earth with pits as per instructions for the Cor. to Secs. 5. 6. 7 & 8.

Land gently rolling
Soil 3rd rate

Township 14. N. Range 55 W.

East on a random line, between Secs. 5 and 8
Variation 15°. 20 E.

40.00 Set post for temporary 1/4 Sec. Cor.

80.00 Intersect N. & S. line, 22 links North of the Cor. to Secs. 4. 5. 8 & 9. From which Cor. I run N. 89°. 51' West on a true line between Secs. 5 & 8
Variation 15°. 20' E.

40.00 Set post deposited charred stake and raised mound of earth with pits as per instructions for 1/4 Sec. Cor.

80.00 The Cor. to Secs. 5. 6. 7 & 8.

Land rolling
Soil 3rd rate.

Township 14 N. Range 55 W

West on a random line between
Secs. 6 and 7.
Variation 15°. 20' E
40.00 Set ~~stone~~ post for temporary
quarter Sec. Cor.
81.20. Intersect West boundary
line ~~of~~ of the Township
18 links North of the Cor.
between Secs. 6 and 7. from
which Cor. I run
N 89°. 52' E on a true line
between Secs. 6 and 7.
Variation 15°. 20' E
4.20 Set post deposited charred stake
~~and~~ raised mound of earth,
with pits as per instructions
for 1/4 Sec. cor.
81.20 The Cor. to Secs. 5.6.7 and 8.
Land rolling
Soil 3rd rate.

Township 14 N. Range 55 W.

North on a random line, between
Secs. 5 and 6.
Variation 15°. 20' E
40.00 Set post for temporary
Quarter Sec. Cor.
80.05. Strike flag at the Corner
between Secs. 5 and 6 on the
North line of the Township
from which Cor I run
due South. on a true line
between Secs. 5 and 6.
Variation 15°. 20' E
40.05 Set post, deposited charred
stake and raised mound of
earth, with pits as per in-
structions for 1/4 Sec. Cor.
80.05. The Cor. to Secs. 5.6.7 and 8.
80.05
Land rolling
Soil 3rd rate.

General Description.

" — "

This Township does not contain any land which would be good for cultivation, as it is high and dry.

The Northern part of it is mostly gently rolling land.

The Southern part is sandy and hilly.

Field Notes

of the survey and subdivision of Township No. 15 North Range No. 55 W. of the 6th. P.M. Mer. Nebraska

by

Hiram C. Fellows Dep. Sur.

under contract No. 31 of Aug. 4th. 1870

Survey commenced Aug. 11. 1870

" completed " 16. "

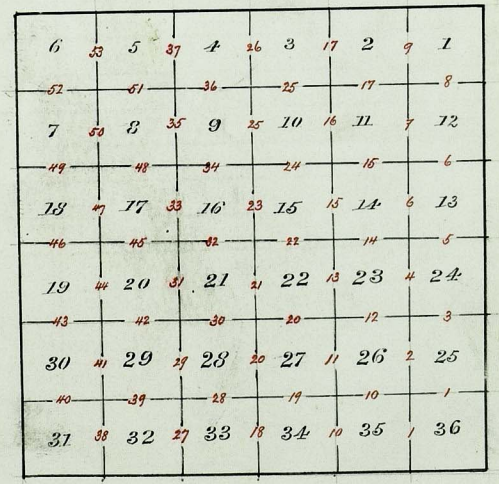

List of names
of those employed to assist
in surveying and subdividing
Township 15 N. Range 55 W.
and of the capacities in which they served

Edward F. Smith	Chainman
G. H. Brown	"
P. V. De Lorimier	Moundman
J. Gillespie	Flagman

Having run the exterior boundaries
of T. 15 N. R. 55 W. of 6th. Pr. Mer. with
the same instrument used in subdividing,
the usual test of Town. lines is omitted.

Township No 15 North

From cor. to Secs. 1, 2, 35 & 36 on E. boundary of Township

Chains	
	North between Sec 35 & 36
	Va 15° 24' East
40.00	Set a Lime Stone 17 x 15 x 8 for 1/4 Sec corner
49.00	Enter bottom land brs E & W
80.00	Set chared post in mound with pits as per instructions for Cor to Sec 25. 26. 35 & 36
	Land gently rolling
	Soil 2d rate Prairie
	East on a random line between Sec 25 & 36
	Va 15° 24' East
40.00	Set post for temporary 1/4 Sec corner
79.80	Intersect the East boundary of Township 20 lks North of post Corner to Sec 25 & 36 From which corner I run N 89° 52' W on true line, bet. Secs. 25 & 36

(Write "inches" at all stone corns)

Range 55 West

Chains	
	Variation 15 24 East
39.90	Set chared post in mound with pits as per instructions for 1/4 Sec corner
79.80	To corner to Sec 25. 26 35 & 36
	Land rolling
	Soil 2d rate Prairie
	North between Sec 25 & 26
	Va 15° 25' East
19.25	To Center line U.P. R.R. track brs E & W
20.50	To Waggon Road brs E & W
40.00	Set chared post in mound with pits as per instructions for 1/4 Sec corner
68.50	To Lodgepole creek 30 lks wide runs N 70° E
80.00	Set chared post in mound with pits as per instructions

Township No 15 North

Chains	
	for corner to Sec 23.24. 25+26 Land level Soil good 2d rate Prairie
	East on a random line between Sec 24+25 Va 15° 25' East
40.00	Set post for temporary 1/4 Sec cor
80.00	Intersect the East boundary of Township 15 lks South of Cor to Sec 24+25 from which corner I run S 89° 54' W on a true line between Sec 24+25 Va 15° 25' East
23.50	To Lodgepole creek 25 lks wide runs S E
40.00	Set a charcd post in mound with pits as per instructions for 1/4 Sec cor

Range 55 West

Chains	
56.30	To Lodgepole creek 25 lks wide runs N E
80.00	To corner to Sec 23.24 25+26 Land Level soil good 2d rate Prairie
	North between Sec 23+24 Va 15° 25' East
40.00	Set a charcd post in mound with pits as per instructions for 1/4 Sec cor
80.00	Set a Lime Stone 22x12x4 for cor to Sec 13. 14. 23+24 Land Level Soil good 2d rate Prairie

Township No 15 North

Chains	
	East on random line between Sec 13 + 24 Va 15° 25' East
40.00	Set a Lime stone 17x15x3 for temporary 1/4 Sec Corner
80.00	Intersect the East boundary of Township 20 lks S of Cor to Sec 13+24 from which corner I run S 89° 52' W on a true line between Sec 13 + 24 Var. 15° 25' E.
40.00	Set a Lime stone 17x15x3 for 1/4 Sec corner
80.00	To the cor to Sec 13.14. 23 + 24
	Land gently rolling
	Soil 2d rate Prairie

Range 15 West

Chains	
	North between Sec 13+14 Va 15° 25'
10.00	Leave bottom land bro E & W
40.00	Set a Lime stone 19x12x2 for 1/4 Sec cor
74.20	To a Drain 15 lks wide bro E & W
80.00	Set a Lime stone 22x13x2 for cor to Sec 11.12.13+14
	Land rolling
	Soil 3d rate Prairie
	East on a random line between Sec 12 + 13 Va 15° 26
40.00	Set a Lime stone 20x10x3 for temporary 1/4 Sec Corner
79.80	Intersect East boundary of the Township at cor to Sec 12 + 13 from which corner I run West on a true line between Sec 12 + 13

Township No 15 North

Chains	
	Variation 15° 26' East
39.90	Set a Lime stone 20x10x5 for 1/4 Sec Cor
67.90	To a Drain 15 lks wide bro N E & discended S.W.
79.80	To cor to Sec 11. 12. 13 & 14 Land rolling Soil 3d rate Prairie
	North between Sec 11 & 12 Va 15° 26
40.00	Set a Lime stone 18x13x5 for 1/4 Sec cor
75.20	To a Drain 12 lks wide bro S E
80.00	Set a Lime stone 23x10x2 for cor to Sec 1. 2. 11 & 12 Land Broken Soil 3d rate Prairie

Range 15 West

Chains	
	East on a random line between Sec 1 & 12 Va 15° 26' East
40.00	Set a Lime stone 19x15x2 for temporary 1/4 Sec Cor
80.00	Intersect the East boundary of Township 28 lks N of Cor to Sec 1 & 12. From which cor I run N 89° 48' W on a true line between Sec 1 & 12 Va 15° 26' East
28.50	To a Drain 30 lks wide bro S 10 E
40.00	Set a Lime stone 19x15x2 for 1/4 Sec cor
80.00	To cor to Sec 1. 2. 11 & 12 Land Rolling Soil 3d rate Prairie

Township No 15 North

Chains	
	North on random line between Sec 1+2
	Va 15° 26' East
40.00	Set a Lime stone 18x13x3 for temporary 1/4 Sec Cor
79.30	Intersect North boundary of Township at post corner to Sec 1+2 from which corner I run South on a true line between Sec 1+2
	Va 15° 26' East
39.30	Set a Lime stone 18x13x3 for 1/4 Sec Cor
79.30	To Cor to Sec 1.2.11+12
	Land rolling
	Soil 3d rate Prairie
	Aug 11th 1870

Range 55 West

Chains	
	North between Sec 34+35
	Va 15° 26' East
40.00	Set Lime stone 18x14x3 for 1/4 Sec corner
49.00	Enter bottom land bro E+W
80.00	Set chared post in mound with pits as per instructions for cor to Sec 26.27 34+35
	Land 1st half rolling 2d " level
	Soil 2d rate Prairie
	East on a random line between Sec 26+35
	Va 15° 26' East
40.00	Set post for temporary 1/4 Sec corner
80.00	Intersect N+S line 21 lks North of post

Township No 15 North

Chains	
	Corner to Sec 25.26.35+36 from which corner I run
	N 89° 51' W on a true line between Sec 26+35
	Va 15° 26' East
40.00	Set Chared post in
41.17	To a Drain 20 lks wide North
	mound with pits as per instructions for 1/4 Sec corner
* 80.00	The cor to Sec 26.27.34+35 Land Level Soil 2d rate Prairie
	North between Sec 26+27
	Va 15° 27'
40 17.75	To the center line U.P. R.R. track bro E + W
79 20.05	Wagon Road bro E + W
40.00	Set Chared post in mound with pits as per instructions for 1/4 Sec corner
80.00	Set chared post in mound with pits

Range 33 West

Chains	
	as per instructions for cor to Sec 22.23.26+27 Land level Soil 2d rate Prairie
	East on a random line between Sec 23+26
	Va 15° 27' East
40.00	Set post for temporary 1/4 Sec corner
79.70	Intersect N + S line 30 lks S of post cor to Sec 23.24.25+26 from which corner I run
	S 89° 47' W on a true line between Sec 23+26
	Va 15° 27'
30 05	To Lodgepole creek 27 lks wide runs S.E.
39 85	Set Chared post in mound with pits as per instructions for 1/4 Sec corner
63 90	To Lodgepole creek 30 lks wide runs N.E.

Township No 15 North

Chains	
73.76	To Lodgepole creek 30 lks wide runs S.E.
79.70	The corner to Sec 22.23 26 + 27
	Land level Soil 2d rate Prairie
	North between Sec 22+23 Va 15° 27' East
14.35	To Lodgepole creek 25 lks wide runs East
40.00	Set a Lime stone 17x14x8 for 1/4 Sec corner
51.10	To a Drain 10 lks wide bro East
80.00	Set a Lime stone 16x14x5 for cor to Sec 14.15.22+23
	Land gently rolling Soil 2d rate Prairie

Range 55 West

Chains	
	East on a random line between Sec 14+23 Va 15° 27' East
40.00	Set a Lime stone for temporary 1/4 Sec cor
79.90	Intersect N + S line 28 lks S of post cor to Sec 13.14.23+24 from which corner run S 89°48' W on a true line between Sec 14+23 Va 15° 27'
39.95	Set a Lime stone 19x13x4 for 1/4 Sec cor
65.00	To a Drain 16 lks wide bro South
76.10	To a Drain 12 lks wide bro S E
79.90	The corner to Sec 14.15 22+23
	Land Broken Soil 3d rate Prairie

Township No 15 North

Chains	
	North between Sec 14+15
	Va 15° 27' East
17.90	Tg a Drain 12 lks wide
	bro S.E.
20.00	Leave bottom land
	bro E+W
40.00	Set charred post in
	mound with pits
	as per instructions
	for 1/4 Sec corner
80.00	Set a charred post in
	mound with pits as
	per instructions for
	Cor to Sec 10.11.14+15
	Land Broken
	Soil 3d rate Prairie
	East on a random line
	between Sec 11+14
	Va 15° 27' East
40.00	Set a Limestone for
	temporary 1/4 Sec cor
79.82	Intersect N+S line
	7 lks N of post

Range 55 West

Chains	
	Corner to Sec 11.12.13+14
	from which corner
	I run
	N 89° 57' W on a true line
	between Sec 11+14
	Va 15° 27'
10.30	Tg a Drain 12 lks wide
	bro S.E.
39.91	Set a Lime stone 17x14x3
	for 1/4 Sec cor
79.82	Cor to Sec 10.11.14+15
	Land rolling
	Soil 3d rate Prairie
	North between Sec 10+11
	Va 15° 27' East
35.75	Tg a Drain 10 lks wide
	bro S.E.
40.00	Set charred post in
	mound with pits as
	per instructions
	for 1/4 Sec cor
80.00	Set a Lime stone 20x11x5
	for Cor to Sec 2.3.10+11
	Land rolling Soil 3d rate Prairie

Township No 15 North

Chains

East on a random line between Sec 2 + 11
Va 15° 27'

40.00 Set Lime stone for temporary 1/4 Sec corner

80.00 Intersect N + S line 35 lks S of post cor to Sec 1. 2. 11 + 12 from which corner I run S 89° 45' W on a true line between Sec 2 + 11
Va 15° 27' East

40.00 Set a Lime stone 17 x 12 x 6 for 1/4 Sec cor

80.00 Thr cor to Sec 2. 3. 10 + 11
Land rolling
Soil 3d rate Prairie

North on a random line between Sec 2 + 3
Va 15° 27'

40.00 Set post for temporary 1/4 Sec corner

80.25 Intersect North boundary of Township

Range 33 West

Chains

at post corner to Sec 2 + 3 from which corner I run South on a true line between Sec 2 + 3
Va 15° 27'

40.25 Set a charred post in mound with pits as per instructions for 1/4 Sec corner

80.25 Thr corner to Sec 2. 3. 10 + 11
Land rolling
Soil 3d rate Prairie
August 12th 1870

North between Sec 33 + 34
Va 15° 27' East

40.00 Set a charred post in mound with pits as per instructions

×(33.00 enter bottom land bts E + W

for 1/4 Sec corner

80.00 × Set a charred post in mound with pits as per instructions

Township No 15 North

Chains	
	for corner to Sec 27.28 33 + 34
	Land level
	Soil 2d rate Prairie
	East on a random line between Sec 27 + 34 Va 15° 37'
40.00	Set post for temporary 1/4 Sec corner
79.86	Intersect N + S line 33 links N of post corner to Sec 26.27.34 + 35 from which corner I run N 89° 46' W on a true line between Sec 27 + 34 Va 15° 27' East
30.15	To a Drain 16 lks wide bro N 15° E
39.93	Set a charred post in mound with pits as per instructions for 1/4 Sec corner
79.86	Sec corner to Sec 27.28.33 + 34
	Land level Prairie
	Soil Good 2d rate

Range 55 West

Chains	
	North between Sec 27 + 28 Va 15° 27'
15.99	To the center line U.P. R.R. track bro E + W
18.15	To a Waggon Road bro E + W
40.00	Set a charred post in mound with pits as per instructions for 1/4 Sec corner
80.00	Set a charred post in mound with pits as per instructions for corner to Sec 21.22.27 + 28
	Land level
	Soil 2d rate Prairie
	East on a random line between Sec 22 + 27 Va 15° 28'
40.00	Set post for temporary 1/4 Sec corner
80.00	Intersect N + S line 26 links N of post corner to Sec 22.23.26 + 27
	from which cor, I run

Township No. 15 North

Chains	
	N 89° 49' W on a true line between Sec 22 + 27 Va 15° 28' East
17.45	To Lodge pole creek 30 lks wide runs N.E.
40.00	Set a hard post in mound with pits as per instructions for 1/4 Sec corner
74.32	To Lodge pole creek 30 lks wide runs S.E.
80.00	The corner to Sec 21.22 27 + 28
	Land level
	Soil 2d rate Prairie
	North between Sec 21 + 22 Va 15° 28' East
14.65	To Lodge pole creek 25 lks wide runs East
40.00	Set a hard post in mound with pits as per instructions for 1/4 Sec corner

Range 55 West

Chains	
60.45	To a Drain 20 lks wide bro S.E.
75.00	leave bottom land bro E + N
80.00	Set a Lime stone 20 x 15 x 4 for corner to Sec 15.16 21 + 22
	Land 1st half level 2d " rolling
	Soil 2d rate Prairie
	East on a random line between Sec 15 + 22 Va 15° 28' East
40.00	Set a Lime stone for temporary 1/4 Sec cor
80.00	Intersect N + S line 20 links S of post corner to Sec 14.15.22 + 23 from which corner I run
	S 89° 51' W on a true line between Sec 15 + 22

Township No 15 North

Chains	
	Va 15° 28' East
40.00	Set a Lime stone 17x12x8 for 1/4 Sec corner
50.00	Leave bottom land bro S W + N E
80.00	The corner to Sec 15-16 21 + 22 Land gently rolling Soil 2d rate Prairie
	North between Sec 15 + 16 Va 15° 28' East
40.00	Set a Lime stone 16x14x5 for 1/4 Sec corner
57.10	To a Drain 10 lks wide bro S. E
80.00	Set a Lime stone 21x16x2 for cor to Sec 9.10.15 + 16 Land rolling Soil 2d rate Prairie

Range 55 West

Chains	
	East on a random line between Sec 10 + 15 Va 15° 28' East
40.00	Set post for temporary 1/4 Sec corner
79.90	Intersect N + S line 19 lks N of post cor to Sec 10.11.14 + 15 from which corner I run N 89° 2' W on a true line between Sec 10 + 15 Va 15° 28' East
10.00	To a Drain 15 lks wide bro S. W. + S. E.
39.95	Set charred post in mound with pits as per instructions for 1/4 Sec corner
79.90	The corner to Sec 9.10 15 + 16 Land rolling Soil 2d rate Prairie

Township No 15 North

chains	
	North between Sec 9+10 Va 15° 28' East
40.00	Set a charred post in mound with pits as per instructions for 1/4 Sec cor
74.16	Sq a Drain 10 lks wide two East
80.00	Set charred post in mound with pits as per instructions for cor to Sec 3.4.9+10 Land rolling Soil 3d rate Prairie
	East on a random line between Sec 3+10 Va 15° 28' East
40.00	Set post for temporary 1/4 Sec cor
79.70	Intersect N+S line at post corner to Sec 2.3.10+11 from which corner I run

Range 15 West

chains	
	West on a true line between Sec 3+10 Va 15° 28' East
39.85	Set a charred post in mound with pits as per instructions for 1/4 Sec corner
79.70	The corner to Sec 3.4.9+10 Land rolling Soil 3d rate Prairie
	North on a random line between Sec 3+4 Va 15° 28' East
40.00	Set Limestone for temporary 1/4 Sec corner
80.40	Intersect North boundary line of Township at post cor to Sec 3+4 from which corner I run South on a true line between Sec 3+4 Va 15° 28' East

Township No 15 North

Chains	
40.40	Set a lime stone 22x15x3 for 1/4 Sec corner
80.40	The corner to Sec 3. 4 9 & 10
	Land rolling
	Soil 2d rate Prairie
	August 13th 1870
	North between Sec 32 & 33 Va 15° 29' East
40.00	Set a charcd post in mound with pits as per instructions for 1/4 Sec cor
60.00	Enter bottom land bro E & W
80.00	Set charcd post in mound with pits as per instructions for corner to Sec 28. 29. 32 & 33
	Land gently rolling
	Soil 2d rate Prairie

Range 55 West

Chains	
	East on a random line between Sec 28 & 33 Va 15° 29' East
40.00	Set post for temporary 1/4 Sec corner
79.80	Intersect N & S line 12 lks N of post cor to Sec 27. 28. 33 & 34
	From which corner Run N 89° 55' W on a true line between Sec 28 & 33 Va 15° 29' East
39.90	Set charcd post in mound with pits as per instructions for 1/4 Sec corner
70.15	Drain 10 lks wide bro North
79.80	The corner to Sec 28, 29. 32 & 33
	Land level
	Soil 2d rate

Township No 15 North

Chains	
	North between Sec 28+29 Va 15° 29' East
16.50	To the center line U.P.R.R. track bro E + W
19.30	To Wagon road bro E+W
40.00	Set charred post in mound with pits as per instructions for 1/4 Sec corner
60.75	To Lodge pole creek 30 lks wide runs N 70 E
80.00	Set a charred post in mound with pits as per instructions for cor to Sec 20.21.28+29
	Land level
	Soil 2d rate Prairie

Range 55 West

Chains	
	East on a random line between Sec 21 + 28 Va 15° 29' East
40.00	Set post for temporary 1/4 Sec cor
79.81	Intersect N+S line at post cor to Sec 21.22. 27+28 from which corner I run West on a true line between Sec 21+28 Va 15° 29' East
39 90½	Set a charred post in mound with pits as per instructions for 1/4 Sec Cor
70.76	To Lodge pole creek 29 lks wide runs NE
79.81	The Cor to Sec 20. 21 28 + 29
	Land level
	Soil 2d rate Prairie

Township No 15 North

chains	
	North between Sec 20 + 21 Va 15° 29' East
40.00	Set a charcd post in mound with pits as per instructions for 1/4 Sec corner
45.00	Leave bottom land to E + W
80.00	Set a lime stone 21x17x4 for cor to Sec 16.17.20 + 21
	Land 1st half level 2d " rolling
	Soil 2d rate Prairie

Range 33 West

chains	
	East on a random line between Sec 16 + 21 Va 15° 29' East
40.00	Set a stone for temporary 1/4 Sec cor.
79.86	Intersect N + S line 20 lks N of post cor to Sec 15.16.21 + 22 from which corner I run N 89° 57' W on a true line between Sec 16 + 21 Va 15° 29' East
39.93	Set Lime stone 25x12x4 for 1/4 Sec corner
79.86	The corner to Sec 16.17 20 + 21
	Land rolling
	Soil 2d rate Prairie

Township No 15 North

chains	
	North between Sec 16 & 17 Va 15° 29' East
40.00	Set a charred post in mound with pits as per instructions for 1/4 Sec cor
80.00	Set a charred post in mound with pits as per instructions for cor to Sec 8.9.16 & 17 Land rolling Soil 2d rate Prairie

Range 55 West

chains	
	East on a random line between Sec 9 & 16 Va 15° 29' East
40.00	Set post for temporary 1/4 Sec cor
79.80	Intersect N & S line 23 lks N of post cor to Sec 9.10.15 & 16 From which corner I run N 89° 50' W on a true line between Sec 9 & 16 Va 15° 29' East
39.90	Set charred post in mound with pits as per instructions for 1/4 Sec cor
79.80	Cor to Sec 8.9.16 & 17 Land rolling Soil 3d rate Prairie

Township No 15 North

chains	
	North between Sec 8 + 9 Va 15° 29' East
40.00	Set chared post in mound with pits as per instructions for 1/4 Sec cor
80.00	Set chared post in mound with pits as per instructions 1/4 cor to Sec 4.5.8 + 9
	Land rolling
	Soil 3d rate Prairie

Range 55 West

chains	
	East on a random line between Sec 4 + 9 Va 15° 29' East
40.00	Set post for temporary 1/4 Sec cor
79.84	Intersect M + S line 14 lks S of post cor to Sec 3.4.9 + 10 From which corner I run S 89° 54' W on a true line between Sec 4 + 9 Va 15° 29' East
39.92	Set chared post in mound with pits as per instructions for 1/4 Sec cor
79.84	The corner to Sec 4.5 8 + 9
	Land rolling
	Soil 3d rate Prairie

Township No 15 North

chains	
	North on a random line between Sec 4+5
	Va 15° 29' East
40.00	Set stone for temporary 1/4 Sec cor
80.21	Intersect North boundary line of Township 12 lks E of post cor to Sec 4+5 from which cor, I run S5' E on a true line between Sec 4.+5
	Va 15° 29' East
40.21	Set a Lime stone 20x15x3 for 1/4 Sec corner
80.21	The cor to Sec 4.5.8+9
	Land rolling
	Soil 3d rate Prairie
	August 15th 1870

Range 55 West

chains	
	North between Sec 31+32
	Va 15° 30' East
40.00	Set a chared post in mound with pits as per instructions for corner to 1/4 Sec
55.00	Enter bottom land bro E+W
80.00	Set a Lime stone 19x12x7 for cor to Sec 29.30.31+32
	Land gently rolling
	Soil 3d rate Prairie

Township No 15 North

Chains	
	East on a random line between Sec 29 + 32 Va 15° 30'
40.00	Set post for temporary 1/4 Sec cor
79.82	Intersect N + S line 14 lks S of post corner to Sec 28. 29. 32 + 33 from which corner I run S 89° 54' W on a true line between Sec 29 + 32 Va 15° 30' East
39.91	Set a charred post in mound with pits as per instructions for 1/4 Sec corner
57.10	Drain 18 lks wide bro North
79.82	The corner to Sec 29. 30 31 + 32
	Land gently rolling Soil 2d rate Prairie

Range 35 West

Chains	
	West on a random line between 30 + 31 Va 15° 30' East
40.00	Set post for temporary 1/4 Sec corner
80.32	Intersect West boundary line of Township 30 lks North of post corner to Sec 30 + 31 from which corner I run N 89° 47' E on a true line between Sec 30 + 31 Var. 15° 30' E.
40.32	Set a charred post in mound with pits as per instructions for 1/4 Sec corner
80.32	The corner to Sec 29. 30 31 + 32
	Land gently rolling Soil 2d rate Prairie

Township No 15 North

Chains	
	North between Sec 29 + 30 Va 15° 30'
18.75	To the center line U.P. R.R track 1 chain E of the Aplatofer Station House br East + West
21.50	To a Wagon Road bs E + W
40.00	Set a charred post in mound with pits as per instructions for corner to 1/4 Sec
70.15	To Lodgepole creek 25 lks wide runs East
80.00	Set a charred post in mound with pits as per instructions for corner to Sec 19. 20. 29 + 30 Land Level Soil 2d rate Prairie

Range No 55 West

Chains	
	East on a random line between Sec 30 + 29 Va 15° 30' East
40.00	Set a post for temporary 1/4 Sec corner
80.00	Intersect N + S line 12 lks S of post corner to Sec 20. 21. 28 + 29 from which corner I run S 89 55 W on a true line between Sec 30 + 29 15° 30' E. Var.
16.70	To Lodgepole creek 30 lks wide runs S.E.
40.00	Set a charred post in mound with pits as per instructions for 1/4 Sec corner
59.95	To Lodgepole creek 30 lks wide runs N E
80.00	The corner to Sec 19. 20 29 + 30 Land Level Soil 3d rate Prairie

Township No 15 North

Chains	
	West on a random line between Sec 19 + 30 Va 15° 30' East
40.00	Set Stone for temporary 1/4 Sec corner
80.27	Intersect the west boundary line of Township at post corner to Sec 19 + 30 from which corner I run East on a true line between Sec 19 + 30 Va 15° 30'
40.27	Set a Limestone 17 x 14 x 3 for 1/4 Sec corner
80.27	The corner to Sec 19 + 30 20.29 Land level soil 2d rate Prairie

Range 55 West

Chains	
	North between Sec 19 + 20 Va 15° 30'
20.00	Leave bottom land bro S + W
40.00	Set a charred post in mound with pits as per instructions for 1/4 Sec cor
65.10	To a Drain 10 lks wide bro S E
80.00	Set a charred post in mound with pits as per instructions for corner to Sec 17.18.19 + 20 Land rolling Soil 2d rate Prairie

Township No 15 North

chains	
	East on a random line between Sec 17+20 Va 15°30'
40.00	Set a post for temporary 1/4 Section corner
79.80	Intersect N + S line at post corner to Sec 16.17.20+21 from which corner I run West on a true line between Sec 17+20 Va 15°30'
39.90	Set a chared post in mound with pits as per instructions for 1/4 Sec cor
79.80	The corner to Sec 17.18 19+20
	Land rolling
	Soil 3d rate Prairie

Range 55 West

chains	
	West on a random line between Sec 18+19 Va 15°30' East
40.00	Set a post for temporary 1/4 Sec corner
80.20	Intersect West boundary line of Township 26 lks N of post cor to Sec 18+19 from which corner I run N 89°49' E on a true line between Sec 18+19 Va 15°30'
~~10.17~~	~~Drain 12 lks wide bro S 10° E~~
40.20	Set a chared post in mound with pits as per instructions for 1/4 Sec corner
70.03	Drain 12 lks wide, descends S 10° E
80.20	The corner to Sec 17.18 19+20
	Land rolling
	Soil 3d rate Prairie

Township No 15 North

chains	North between Sec 17+18 Va 15 30 East
40.00	Set a charcd post in mound with pits as per instructions for 1/4 Sec corner
80.00	Set a charcd post in mound with pits as per instructions for cor to Sec 7.8.17+18
	Land rolling
	Soil 2d rate Prairie

Range 55 West

chains	East on a random line between Sec 8+17 Va 15° 30' East
40.00	Set a post for temporary 1/4 Sec cor.
80.00	Intersect N+S line 20 lks S of post cor to Sec 8.9.16+17 from which corner I run S 89°51' W on a true line between Sec 8+17 Va 15° 30
40.00	Set a charcd post in mound with pits as per instructions for 1/4 Sec cor
80.00	The corner to Sec 7.8 17+18
	Land rolling
	Soil 3d rate Prairie

Township No 15 North

Chains	
	West on a random line between Sec 7 + 18 Va 15° 30'
40.00	Set a post for temporary 1/4 Sec corner
80.10	Intersect West boundary of Township 35 lks N of post cor to Sec 7 + 18 from which corner run N 89 45' E on a true line between Sec 7 + 18 Va 15° 30' East
13.00	To a drain 15 links wide, discends south
40.10	Set a chared post in mound with pits as per instructions for 1/4 Sec cor
87.10	~~To a Drain 15 lks wide bra South~~
80.10	The cor. to Sec 7.8.17+18

Land rolling
Soil 3d rate Prairie

Range 55 West

Chains	
	North between Sec 7 + 8 Va 15° 30' East
40.00	Set a chared post in mound with pits as per instructions for 1/4 Sec cor
80.00	Set a chared post in mound with pits as per instructions for cor to Sec 5. 6. 7 + 8

Land rolling
Soil 3d rate Prairie

Township No 15 North

Chains	
	East on a random line between Sec 5 + 8 Va 15° 30' East
40.00	Set a post for temporary 1/4 Sec cor
79.76	Intersect N + S line at post corner to Sec 4. 5. 8 + 9 from which corner I run West on a true line between Sec 5 + 8 Va 15° 30'
39.88	Set a chared post in mound with pits as per instructions for 1/4 Sec cor
79.76	The corner to Sec 5. 6. 7 + 8 Land gently rolling Soil 3d rate Prairie

Range 55 West

Chains	
	West on a random line between Sec 6 + 7 Va 15° 30' East
40.00	Set post for temporary 1/4 Sec corner
80.17	Intersect West boundary of Township 23 Lks N of post cor to Sec 6 + 7 from which corner I run N 89° 50' E on a true line between Sec 6 + 7 Va 15° 30' East
40.17	Set a chared post in mound with pits as per instructions for 1/4 Sec corner
80.17	The corner to Sec 5. 6. 7 + 8 Land rolling Soil 2d rate Prairie

Township No 15 North

Chains	
	North on a random line between Sec 5 & 6 Va 15° 30'
40.00	Set stone for temporary 1/4 Sec cor
80.20	Intersect N boundary line of Township at post cor to Sec 5 & 6 from which cor I run South on a true line between Sec 5 & 6 Va 15° 30' East
40.20	Set a line stone 19x16x3 for 1/4 Sec cor
80.20	The cor to Sec 5.6.7 & 8
	Land rolling Soil 3d rate Prairie August 16th 1870

Range 55 West

Chains	
	General Description This township is rolling prairie, the pasturage is good in the bottom land along Lodge Pole Creek. The soil through the valley of Lodge Pole is good, and there being plenty of water running through the creek it would be an easy matter to irrigate and make it very suitable for farming purposes.

For oaths of Surveyor and assistants, see book of Subdivision of Township 15 N. Range 54 W. of 6th. Pr. Mer.

Surveyor Generals Office
Plattsmouth Neb. Oct. 25. 1870.

The foregoing field notes of the survey of the subdivision lines of Township No. 15. North of Range No. 55 West of the 6th Principal Meridian in the State of Nebraska, executed by Hiram S. Fellows, under contract No 31. of the 14th day of August 1870. in the month of August 1870. having been critically examined, the necessary corrections and explanations made the said field notes and the surveys they describe are hereby approved.

Robt. R. Livingston
Surveyor General.

Field Notes
of the
Subdivision lines
in
Township No. 16 North
of
Range No. 55 West
of
the 6th. Principal Meridian
in
Nebraska
by
Hiram C. Fellows, Dep. Sur.
under
Contract No. 31
dated
August 4th.
1870.

List of Names

A list of the names of the individuals, employed in running, measuring or making the lines and corners, described in the following field notes of Township No. 16 North of the Base Line, of Range No 55 West of the 6th Principal Meridian, showing the respective capacities in which they acted.

Ed. F. Smith, — Chainman
Geo. H Brown, — Chainman
Victor V. De Lorimier, Flagman
T. Gillespie, — Flagman

Having previously run the exterior boundaries of Township 16 N. Range 55 W. with the same instrument used in subdividing, the usual list of Town. lines is omitted.

Survey commenced August 20th 1870
" completed August 23rd " 1870

6	52	5	36	4	25	3	15	2	7	1
	51		50		35		24		14	6
7	49	8	34	9	24	10	13	11	6	12
	48		47		33		23		12	5
18	46	17	32	16	22	15	12	14	5	13
	45		44		31		21		11	4
19	43	20	30	21	20	22	53	23	3	24
	42		41		29		19		10	3
30	40	29	28	28	18	27	9	26	2	25
	39		38		27		17		9	1
31	37	32	26	33	16	34	8	35	1	36

Township 16 North

From Cor. to Sec. 1, 2, 35 & 36 on S. boundary I run

Chains North between Sec. 35 & 36
Va 15° 30' East.

27.30 Drain 30 links wide decends S E.

40.00 Set a Limestone 20 + 13 + 3 for ¼ Sec Cor.

80.00 Set a chard post in a mound with pits as per instructions for Cor to Sec. 25. 26. 35 & 36.
Land Broken Prairie Soil 3ca rate.

East on a Random between Sec. 25 & 36
Va 15° 30' East.

40.00 Set a temporary ¼ Sec post.

79.81 Intersect Range line 21 links South of Cor to Sec. 25 & 36. from which Cor I run.

(Write inches at all stone corners)

Range 55 West

Chains S 89° 51' W on a true line between Sec. 25 & 36
Va 15° 30' East.

39.90½ Set a chard post in mound with pits as per instructions for ¼ Sec Cor

79.81 Go Cor to Sec. 25. 26. 35 & 36
Land rolling Prairie Soil 3ca rate.

North between Sec. 25 & 26
Va 15° 30' East.

40.00 Set a chard post in mound with pits as per instructions for ¼ Sec Cor.

80.00 Set a chard post in a mound with pits as per instructions for Cor to Sec. 23. 24. 25 & 26.
Land rolling Prairie Soil 3ca rate.

Township 16 North

Chains	
	East on a random between Sec 24 & 25 Va 15° 30' East.
40.00	Set a temporary ¼ Sec Cor
79.92	Intersect East Boundary of Township 13 links South of Cor to Sec 24 & 25.
	from which corner bears
	S 89° 54' W on a true line between Sec 24 & 25 Va 15° 30' East.
39.96	Set a chained post in a mound with pits as per instructions for ¼ Sec Cor
79.92	To Cor to Sec 23. 24. 25 & 26 Land Gently rolling Prairie Soil 2nd rate.
	North between Sec 23 & 24 Va 15° 30' East
40.00	Set a chained post in a mound with pits as per instructions for ¼ Sec Cor.

Range 55 West

Chains	
80.00	Set a chained post in a mound with pits as per instructions for Cor to Sec 13. 14. 23 & 24. Land rolling. Prairie Soil 3rd rate.
	East on a random between Sec 13 & 24 Va 15° 30' East.
40.00	Set a Stone for temporary ¼ Sec Cor.
79.86	Intersect East Boundary of Township 7 links North of Cor to Sec 13 & 24.
	from which corner bears
	N 89° 57' W on a true line between Sec 13 & 24 Va 15° 30' East.
39.93	Set a Limestone 20 + 13 + 2 for ¼ Sec Cor
79.86	Cor to Sec 13. 14. 23 & 24 Land rolling Soil 3rd rate. Prairie

Township 16 North

Chains	
	North between Sec 13 & 14
	Va 15° 30' East.
40.00	Set a chared post in a mound with pits as per instructions for ¼ Sec Cor.
80.00	Set a chared post in a mound with pits as per instructions for Cor to Sec 11. 12. 13 & 14. Land rolling Prairi Soil 3d rate.
	East on a random between Sec 12 & 13
	Va 15° 30' East.
40.00	Set a post for temporary ¼ Sec Cor.
80.05	Intersect East Boundary of Township 12 links South of Cor to Sec 12 & 13. from which corner S 89° 55' W on a true line between Sec 12 & 13

Range 55 West.

Chains	
	Va 15° 30' East.
40.02½	Set a chared post in a mound with pits as per instructions for ¼ Sec Cor.
80.05	To Cor to Sec 11. 12 13 & 14 Land Broken Prairi Soil 3d rate.
	North between Sec 11 & 12
	Va 15° 30' East.
40.00	Set a Limestone 19 & 15 & 4 for ¼ Sec Cor.
80.00	Set a Limestone 20 & 16 & 3 for Cor to Sec 1. 2. 11 & 12. Land hilly. Prairi Soil 3d rate.
	East on a random between Sec 1 & 12
	Va 15° 30' East.
40.00	Set Limestone Stone for temporary ¼ Sec Cor.
79.77	Intersect East Boundary 26 links South of Cor to Sec 1 & 12

Townships 16 North

Chains from which cor. S 89° 49' W on a true line between Sec 1 & 12
Va 15° 30' East.

39.88½ Set a Limestone 19 + 16 + 3 for ¼ Sec Cor.

79.77 To Cor to Sections 1. 2, 11 & 12.
Land Hilly. Prairie Soil 3d rate.

North between Sec 1 and 2.
Va 15° 30' East.

5.00 Enter Bottom land bears S E. dry Prairie.

10.30 To bed of Lawrence fork bears S 83° E.

15.50 Leave bottom Land bears S E.

40.00 Set a Limestone 19 + 15 + 3 for ¼ Sec Cor.

80.27 Intersect 4th Standard Parallel N. 1650 links East of ¼ Sec Cor. T. of Sec. 31, T. 17 N. R. 54 W. and Set a Limestone 21 + 16 + 4. for

Range 55. West

Chains Closing corner to Sec 1 and 2.
Land. = Excepting bottom; Hilly Soil worthless.
Bottom land level Soil 1st rate.
~~July 30th 1870~~

North between Sections 34 & 35
Va 15° 30' East.

30.75 Drain bears S ~~W~~ E

40.00 Set a chared post in a mound with pits as per instructions for ¼ Sec Cor.

78.15 Drain bears. S. E.

80.00 Set a chared post in a mound with pits as per instructions for Cor to Sec 26. 27. 34 & 35
Land rolling. Prairie Soil 2d rate.

Township 16 North

Chains

East on a random between Sec 26 & 35
Va 15° 30' East.

40.00 Set a post for temporary ¼ Sec Cor.

79.90 Intersect N & S line at post Cor to Sec 25. 26. 35 and 36, from which corner I run

West on a true line between Sec 26 & 35
Va 15° 30' East.

39.95 Set a chand post in a mound with pits as per instructions for ¼ Sec Cor

79.90 The Cor to Sec 26. 27. 34 & 35
Land rolling. Prairie
Soil 2d rate.

North between Sec 26 & 27
Va 15° 30' East

40.00 Set a chand post in a mound with pits

Range 33 West.

as per instructions for ¼ Sec Corner.

80.00 Set a chand post in a mound with pits as per instructions for Cor to Sec 22. 23. 26 & 27
Land rolling. Prairie
Soil 3d rate.

East on a random line between Sec 23 & 26
Va 15° 30' East.

40.00 Set a post for temporary ¼ Sec Corner.

80.00 Intersect N & S line 20 links North of Cor to Sec 23. 24. 25 & 26.
from which corner I run

N 89° 57' W on a true line between Sec 23 & 26
Va 15° 30' East.

40.00 Set a chand post in a mound with pits as per instructions for ¼ Sec Corner.

Township 16 North

Chains	
80.00	To Cor to Sections 22, 23, ~~24, 25, 26~~ 27 × Land Rolling Prairie Soil 3d Rate.
	For notes of line between Sec. 22 and 23 see page 53.
	East on a random between Sec 14 & 23 Va 15° 30' East.
40.00	Set a Stone for temporary ¼ Sec Cor.
79.87	Intersect N & S line 18 links South of Cor to Sec 13. 14. 23 & 24. from which Comm S run
	S 89° 32' W on a true line between Sec 14 & 23 Va 15° 30' East
39.93	Set a Limestone 19 + 16 + 3 for ¼ Sec Cor
79.87	The Cor to Sec 13. 14. 23 & 24 Land rolling Prairie Soil 3d rate.

Range 33 West.

Chains	
	North between Sec 14 & 15 Va 15° 30' East.
40.00	Set a chained post in mound with pits as per instructions for ¼ Sec Cor.
80.00	Set a chained post in a mound with pits as per instructions for Cor to Sec 10. 11. 14 & 15. Land rolling Prairie Soil 2d rate.
	East on a random between Sec 11 & 14 Va 15° 30' East.
40.00	Set a post for temporary ¼ Sec Cor.
79.75	Intersect N & S line 12 links South of Cor to Sec 11. 12. 13 & 14. from which comm S run.

Township 16 North

Chains	
	S 89° 55' W on a true line between Sec 11 & 14 Va 15° 30' East.
39.87½	Set a chand post in a mound with pits as per instructions for ¼ Sec Cor.
79.75	The Corns to Sections 10. 11. 14 & 15 Land gently rolling Prairie: Soil 2d rate.
	North between Sec 10 & 11 Va 15° 30' East.
40.00	Set a Limestone 19×16×3 for ¼ Sec Cor.
80.00	Set a Limestone 20×13×4 for Cor to Sec 2. 3. 10 & 11 Land Hilly Prairie Soil 3d rate.

Range 55 West.

Chains	
	East on a random between Sec 2 & 11 Va 15° 30' East.
40.00	Set a Stone for temporary ¼ Sec Cor.
79.84	Intersect W & S line 14 links North of Corns to Sec 1. 2. 11 & 12 from which Corns S Sun.
	N 89° 54' W on a true line between Sec 2 & 11 Va 15° 30' East.
39.92	Set a Limestone 17×15×3 for ¼ Sec Cor.
79.84	The Cor to Sec 2. 3. 10 & 11 Land Hilly Prairie Soil worthless.

Township 16 North

Chains	North between Sec 2 & 3
	Va 15° 30' East
40.00	Set a Limestone 22+15+4 for ¼ Sec Cor
68.00	Enter bottom of Lawrence fork. dry meadow.
76.50	To bed of Lawrence fork 50 links wide decends S. E: No water.
80.22	Intersect 4th Stand and Parallel N. 17.00 Chains East of ¼ Sec Cor, and set a Limestone 21+16+4 for closing corner to Sec 2 and 3. (T. of Sec 36; T. 17 N. R. 55 W.) Land Hilly Prairie Soil 3d rate.

Copied the part of the wrong line.

Range 55 West.

Chains	North between Sec 33 & 34
	Va 15° 31' East.
36.65	To a drain bears East.
40.00	Set a chained post in a mound with pits as per instructions for ¼ Sec Cor.
80.00	Set a chained post in a mound with pits as per instructions for Cor to Sections 27. 28. 33 & 34. Land rolling Prairie Soil 2d rate.

Township 16 North

Chains	
	East on a random between Sec 27 & 34 Va 15° 31' East.
40.00	Set a post for a temporary ¼ Sec Cor.
79.85	Intersect N & S line at post Cor to Sec 26. 27 34 & 35. from which Corner S run.
	West on a true line between Sec 27 & 34 Va 15° 31' East.
19.32	Drain 25 lks wide brs S E
39.97½	Set a chared post in mound with pits as per instructions for ¼ Sec Cor.
79.85	The Cor to Sec 27. 28 33 & 34 Land rolling. Prairie Soil 3d rate.

Range 55 West.

Chains	
	North between Sec 27 & 28 Va 15° 31' East.
40.00	Set a chared post in a mound with pits as per instructions for ¼ Sec Corner.
3.25	Drain 25 lks wide brs S E
80.00*	Set a chared post in a mound with pits as per instructions for Corner to Sec 21, 22, 27 & 28 Land gently rolling Prairie, Soil 2d rate.

Township 16 North

Chains. East on a random between Sec 22 & 27
Va 15° 31' East.

40.00 Set a post for temporary ¼ Sec Cor.

80.10 Intersect N & S line 15 links South of Cor to Sec 22. 23. 26 & 27 from which Corner S run.

S 89° 34' W on a true line between Sec 22 & 27
Va 15° 31' East.

40.05 Set a chand post in a mound with pits as per instructions for ¼ Sec Cor.

80.10 The Corner to Sec 21 22. 27 & 28.
Land rolling Prairie
Soil 2d rate.

Range 55 West.

Chains. North between Sec 21 and 22
Va 15° 31' East.

40.00 Set a chand post in a mound with pits as per instructions for ¼ Sec Cor.

80.00 Set a chand post in mound with pits as per instructions for Cor to Sec 15. 16. 21 & 22.
Land rolling. Soil 3rd rate. Prairie

Township 16 North

Chains	
	East on a random between Sec 15 & 22 Va 15° 31' East.
40.00	Set a post for temporary ¼ Sec Cor.
79.86	Intersect N & S line 5 links South of Cor to Sec 14. 15. 22 & 23 from which Cor I run S 89° 58' W on a true line between Sec 15 & 22. Va 15° 30' East.
37.93	Set a chained post in a mound with pits as per instructions for ¼ Sec Cor.
79.86	The Cor to Sec 15. 16 21 & 22. Land rolling Prairie Soil 3rd rate.

Range 55 West.

Chains	
	North between Sec 15 and 16 Va 15° 31' East.
40.00	Set a chained post in a mound with pits as per instructions for ¼ Sec Corner.
80.00	Set a chained post in mound with pits as per instructions for Cor to Sec 9. 10. 15 & 16 Land Hilly Prairie Soil 3rd rate.

Township No 16 North

Chains	
	East on a random line between Sect 10 & 15 Va 15° 31' East
40.00	Set post for temporary 1/4 Sec Cor
79.90	Intersect North and South line at Cor to Sect 10. 11. 14 & 15 from which corner I run West on a true line between Sect 10 & 15 Va 15° 31' East
39.95	Set a charred post in mound with pits as per instructions for 1/4 Sec Cor.
79.90	To Cor to Sect 9. 10 15 & 16
	Land Gently Rolling Soil 3d Rate Prairie
	Aug 21st 1870

Range 55 West

Chains	
	North bet Sect 9 & 10 Va 15° 31' East
40.00	Set a line stone 19 x 16 x 5 for 1/4 Sec Cor
80.00	Set a line stone 26 x 17 x 4 for Cor to Sect 3. 4. 9. & 10
	Land Hilly Soil 3d Rate Prairie
	East on a random line between Sect 3 & 10 Va 15° 31' East
40.00	Set a line stone for temporary 1/4 Sec Cor
79.83	Intersect North and South line 17 links South of the corner to Sect 2. 3. 10 & 11 from which corner I run S. 89° 53' W on a true line between Sect 3 and 10

Township No 16 North

Chains	
	Va 15° 31' East
39.91½	Set a line stone 19 X 13 X 4 for 1/4 Sec Cor
79.83	To Corner to Secs 3. 4. 9. & 10. Land Hilly Soil 3d Rate Prairie
	North bet Secs 3 and 4 — Va 15° 31' East
16.00	Bottom land trees E.
19.30	To Drain 25 links Wide brs East
40.00	Set Line Stone 17 X 15 X 5 for 1/4 Sec Cor
80.23	Intersect 4th Standard Parallel 17 chains and 42 links East of the 1/4 Sec Cor and set a line stone 21 X 16 X 3 for closing corner to Sections 3 & 4 Land Hilly. Soil 3d Rate Prairie

Range 55 West.

Chains	
	North bet Secs 32 & 33 Va 15° 31' East
40.00	Set a charred post in mound with pits as per instructions for 1/4 Sec Cor.
55.30	To 25 rain 15 links wide brs East.
80.00	Set a charred post in mound with pits as per instructions for Corner to Sections 28. 29. 32 & 33 Land Rolling Prairie Soil 3d Rate.

Township No 16 North

Chains	
	East on a random line between Secs 28 & 33 Va 15° 31' East
4000	Set post for temporary 1/4 Sec Cor
79.87	Intersect North and South line 12 links North of Corner to Sections 27, 28, 33 & 34 from which Corner True Corner N 89° 55 W on a true line between Sections 28 and 33. Va 15° 31 East
39.93½	Set a charred post in mound with pits as per instructions for 1/4 Sec Cor
79.87	To Cor to Sections 28 29, 32 & 33 Land Rolling 3d Rate Prairie.

Range 55 West

Chains	
	North between Secs 28 & 29. Va 15° 31' East
4000	Set a charred post in mound with pits as per instructions for 1/4 Section Corner
8000	Set a charred post in mound with pits as per instructions for Corner to Sections 20, 21, 28 & 29. Land Rolling 3d Soil 3d Rate Prairie

Township No 16 North

Chains	
	East on a random line between Sect 21 & 28 Va 15° 31' East
4.00	Set a post for temporary 1/4 Sec Cor.
79.86	Intersect North and South line 20 links South of Cor to Sect 21.22.27 and 28 from which corner I run S. 89° 51' W on a true line between Sections 21 & 28 – Va 15° 31' East
19.45	To Drain 20 links wide bra S. East
4.00	Set a chamd post in mound with pits as per instructions for 1/4 Sec Cor
79.86	To Corner to Sections 20, 21, 28 and 29 Land Rolling Soil 3d Rate Prairie

Range 55 West

Chains	
	North between Sect 20 and 21 Va 15° 31' East
4.00	Set a chamd post in mound with pits as per instructions for 1/4 Sec Cor.
59.65	To Drain 19 links wide bra S. E
8.00	Set a chamd post in mound with pits as per instructions for Corner to Sections 16, 17, 20 & 21 Land Rolling Soil 3d Rate Prairie

Township No 16 North

Chains	
	East on a random line between Sections 16 and 21
	Va 15° 31' East
40.00	Set a post for a temporary 1/4 Sec Cor
79.80	Intersect the North and South line 18 links South of Corner to Sec 15.16.21 and 22 from which Corner I run S 89° 52' W on a true line between Sections 16 and 21.
	Va 15° 31' East
39.90	Set a charred post in mound with pits as per instructions for 1/4 Sec Cor.
79.80	To Corner to Sections 16.17.20 & 21
	Land Rolling
	Soil 3d Rate Prairie

Range 55 West

Chains	
	North between Sec 16 and 17
	Va 15° 31' East
40.00	Set a charred post in mound with pits as per instructions for 1/4 Sec Cor
80.00	Set a charred post in mound with pits as per instructions for Cor to Sections 8.9.16 and 17.
	Land Rolling
	Soil 3d Rate Prairie

Township No 16 North

Chains	
	East on a random line between Sections 9 & 16
	Va 15° 31' East
4000	Set a post for a temporary 1/4 Sec Cor
8000	Intersect North and South line at Corner to Sections 9.10.15 & 16 from which Corner I run
	West on a true line between Sections 9 & 16
	Va 15° 31' East
4000	Set a charred post in mound with pits as per instructions for 1/4 Sec Cor
8000	To Corner to Secs 8.9.17 & 16.
	Land Rolling
	Soil 3d Rate Prairie

Range 55 West

Chains	
	North between Secs 8 & 9
	Va 15° 31' East
4000	Set a charred post in mound with pits as per instruction for 1/4 Sec Cor.
8000	Set a line stone 19x 13x6 for Cor to Secs 4.5 & 8 & 9.
	Land Rolling
	Soil 3d Rate Prairie

Township No 16 North

Chains	
	East on a random line between Sections 4 and 9
	Va 15° 31' East
4000	Set a line stone for temporary 1/4 Sec Cor.
79.00	Intersect North and South line 21 links South of the Cor to Sections 3.4.9 & 10. from which corner I run
	S. 89° 51' on a true line between Sections 4 & 9
	Va 15° 31' East
39.50	Set a line stone 19 x 16 x 3 for 1/4 Sec Cor
79.00	To Corner to Sections 4.5.8.& 9.
	Land Hilly
	Soil 3d Rate Prairie

Range 55 West

Chains	
	North between Sections 4 and 5
	Va 15° 31' East
12.00	~~To~~ Enter bottom land brs E and W.
13.65	To Drain 20 links wide brs East
4000	Set a line stone 21 x 12 x 3 for 1/4 Sec Cor.
80.25	Intersect 4th Standard Parallel N 17 Chains and 90 links East of 1/4 Sec Cor (S. of Sec. 34 T. 17 N. R. 55 W.) and set a line Stone 30 x 16 x 4 for closing corner to Sections 4 and 5
	Land Rolling
	Soil 3d Rate Prairie

Township No 16 North

Chains	
	North between Sections 31 and 32.
	Va 15° 31' East
4000	Set a charred post in mound with pits as per instructions for 1/4 Sec Cor.
8000	Set a charred post in mound with pits as per instructions for Corner to Sect 29. 30. 31 & 32
	Land Rolling Prairie
	Soil 3d Rate.
	Aug 22d 1870

Range 55 West

Chains	
	East on a random line between Sect 29 and 32
	Va 15° 31' East
4000	Set a post for temporary 1/4 Sec Cor.
79.85	Intersect North and South line 10 links South of Corner to Sect 28. 29. 32 and 33. from which corner I run S 89° 56' W on a true line between Sections 29 and 32
	Va 15° 31' East
39.92½	Set a charred post in mound with pits as per instructions for 1/4 Sec Cor
56.20	To Drain 15 lks wide brs S. E
79.85	To Cor to Sections 29 30. 31 & 32.
	Land Rolling Prairie
	Soil 3d Rate.

Township 16 North

Chains	
	West on a random line between Sections 30 and 31.
	Va 15° 31' East
4000	Set a post for temporary 1/4 Sec Cor
78.90	Intersect West boundary of township 21 links South of Corner to Sections 30 and 31 from which corner I run
	S 89° 51' E on a true line between Sections 30 & 31.
	Va 15° 31' East
38.90	Set a charred post in mound with pits as per instructions for 1/4 Sec Cor
78.90	To Corner to Sections 29. 30. 31 and 32
	Land Rolling Prairie Soil 3d Rate.

Range 55 West

Chains	
	North bet Sec 29 & 30
	Va 15° 31' East
1000	Set a charred post in mound with pits as per instructions for 1/4 Sec Cor
8000	Set a charred post in mound with pits as per instructions for Cor to Sections 19. 20. 29 & 30.
	Land Rolling Prairie Soil 3d Rate.

Township No 16 North

Chains	
	East on a random line between Sect 20 & 29
	Va 15° 31' East
40.00	Set a post for temporary 1/4 Sec Cor.
79.80	Intersect North and South line 15 links South of the Corner to Sections 20, 21, 28 & 29 from which Corner I run
	S 89° 54' W on a true line between Sections 20 and 29.
	Va 15° 31' East
39.90	Set a charred post in mound with pits as per instructions for 1/4 Sec Cor.
79.80	To Corner to Sections 19, 20, 29 & 30.
	Land Rolling Prairie Soil 3d Rate.

Range 55 West

Chains	
	West on a random line between Sect 19 & 30
	Va 15° 31' East
40.00	Set post for a temporary 1/4 Sec Cor.
80.10	Intersect West boundary of township 12 links South of Cor to Sections 19 and 30 from which Corner I run
	S 89° 55' E on a true line between Sections 19 and 30.
	Va 15° 31 East
40.10	Set a charred post in mound with pits as per instructions for 1/4 Sec Cor.
80.10	To Cor to Sect 19, 20, 29 and 30
	Land Rolling Prairie Soil 3d Rate.

Township No 16 North

Chains	
	North between Secs 19 and 20. Va 15° 31' East
40.00	Set a charred post in mound with pits as per instructions for 1/4 Sec Cor
80.00	Set a charred post in mound with pits as per instructions for Cor to Sections 17, 18, 19 and 20. Land Rolling Prairie Soil 3rd Rate.

Range 55 West

Chains	
	East on a random line between Sections 17 and 20. Va 15° 31' East
40.00	Set stone for temporary 1/4 Sec Cor
79.81	Intersect North and South line at corner to Sections 16, 17, 20 & 21 from which Corner Drum
	West on a true line between Sections 17 & 20 Va 15° 31' East
39.90½	Set a lime stone 15x10x3 for 1/4 Sec Cor.
79.81	To Corner to Sections 17, 18, 19 & 20 Land Rolling Prairie Soil 3rd Rate.

Township No 16 North

Chains	
	West on a random line between Secs 18 & 19 Va 15° 31' East
4 00	Set post for temporary 1/4 Sec Cor
79.10	Intersect West boundary of township at Corner to Sections 18 & 19 from which Corner Bears East on a true line between Secs 18 and 19 Va 15° 31' East
39.10	Set a charred post in mound with pits as per instructions for 1/4 Sec Cor.
79.10	To Corner to Secs 17. 18. 19 and 20. Land Rolling Prairie Soil 3d Rate.

Range 55 West

Chains	
	North between Secs 17 and 18. Va 15° 31' East
4 00	Set a charred post in mound with pits as per instructions for 1/4 Sec Cor.
8 00	Set a charred post in mound with pits as per instructions for Corner to Sections 7. 8. 17 & 18. Land Rolling Prairie Soil 3d Rate

Township No 16 North

Chains	
	East on a random line between Secs 8 & 17 Va 15° 31' East
40.00	Set post for temporary 1/4 Sec Cor.
80.10	Intersect North and South line 20 links N of Corner to Sections 8. 9. 16 and 17 from which corner I run. N 89° 51' W on a true line between Sections 8 and 17. Va 15° 31' East.
40.05	Set a charred post in mound with pits as per instructions for 1/4 Sec Cor
80.10	To Corner to Sections 7. 8. 17. & 18. Land Rolling Prairie Soil 3d Rate

Range 55 West

Chains	
	West on a random line between Secs 7 & 18 Va 15° 31' East
40.00	Set a post for temporary 1/4 Sec Cor
79.40	Intersect West boundary of township 10 links South of Corner to Secs 7 and 18 from which corner I run. S 89° 56' E on a true line between Secs 7 & 18 Va 15° 31' East
39.40	Set a charred post in mound with pits as per instructions for 1/4 Sec Cor
79.40	To Cor to Secs 7. 8. 17 & 18 Land Rolling Prairie Soil 3d Rate

Township No 16 North

Chains	
	North bet Secs 7 & 8 Va 15° 31' East
40.00	Set a charred post in mound with pits as per instructions for 1/4 Sec Cor.
80.00	Set a charred post in mound with pits as per instructions for Cor to Secs 5. 6. 7 & 8 Land Rolling Prairie Soil 3d Rate.

Range 55 West

Chains	
	East on a random line between Secs 5 & 8 Va 15° 31 East
40.00	Set ~~post~~ for temporary 1/4 Sec Cor.
79.97	Intersect North and South line 17 links South of Corner to Sections 4. 5. 8 and 9. From which Corner I run S. 89° 53' W on a true line between Sections 5 and 8. — Va 15° 31' East
39.98½	Set a charred post in mound with pits as per instruction for 1/4 Sec Cor
79.97	To Corner to Sections 5. 6. 7 and 8. Land Rolling Prairie Soil 3d Rate.

Township No 16 North

Chains	
	West on a random line between Sections 6 and 7.
	Va 15° 31' East
40.00	Set stone for temporary 1/4 Sec Cor
79.75	Intersect West boundary of township, at Corner to Sections 6 & 7 from which corner I run
	East on a true line between Sect 6 and 7.
	Va 15° 31' East
39.75	Set a line stone 19x17x5 for 1/4 Sec Cor
79.75	To Corner to Sections 5. 6. 7 + 8
	Land Rolling Prairie
	Soil 3d Rate

Range 55 West

Chains	
	North between Sections 5 and 6.
	Va 15° 31' East
40.00	Set a line stone 17x13x4 for 1/4 Sec Cor
80.15	Intersect 4th Standard Parallel N. 18 chains and 40 links East of 1/4 S. of Sec Cor Sec. 33. T. 17 N. R. 55 W. and
	Set a line stone 22x15x3 for closing Corner to Sections 5 + 6
	Land Rolling Prairie
	Soil 3d Rate.

Aug 23d 1870

Township No 16 North

Chains	
	* North between Sections 22 & 23 Va 15° 30'
4000	Set a charred post in mound with pits as per instructions for 1/4 Sec Cor
8000	Set lime stone 24x15x3 for Cor to Secs 14. 15. 22 and 23. Land Rolling Prairie Soil 3d Rate.

(* Should follow line of Secs 23 & 26)

Range 55 West

General Description

The general character of this Township is high rolling prairie, with but little pasturage, and no running water. The soil is good and but for the lack of water would be good for farming purposes.

(For oaths of Surveyor and assistants see Subdivision of T. 15. R. 54 W.)

Surveyor Generals Office
Plattsmouth Neb. Oct. 25th. 1870

The foregoing field notes of the Survey of the Subdivision lines of Township No 16 North of Range 55 West of the 6th Principal Meridian in the State of Nebraska. Executed by Hiram C. Fellows under his Contract of the 4th day of August 1870. in the month of August 1870 having been critically examined. the necessary Corrections and Explanations made the said field notes and the Surveys they describe are hereby approved

Robt. R. Livingston
Surveyor General

General Land Office • Original Field Notes

Book Number

718

The images in this file are photographs of the notes of the original surveys of the State of Nebraska on file in the Office of the Nebraska State Surveyor located in Lincoln, Nebraska.

The original surveys in Nebraska began in the mid 1850's and were completed in the mid 1880's. The Nebraska office of the Surveyor General was closed June 30, 1886.