General Land Office • Original Field Notes

Book Number

719

The images in this file are photographs of the notes of the original surveys of the State of Nebraska on file in the Office of the Nebraska State Surveyor located in Lincoln, Nebraska.

The original surveys in Nebraska began in the mid 1850's and were completed in the mid 1880's. The Nebraska office of the Surveyor General was closed June 30, 1886.

Field Notes

of

Survey and Subdivision

of

Township No. 17 North

of

Range No. 55 West

Executed

by George W Fairfield Deputy

Surveyor under Contract

No 49 - dated May 21st 1873

Survey

Commenced June 22d 1873

Completed " 26th 1873

Lost & Wire Mounds

At Sixth Standard Mound and Meander

Corner assisted employed

to assist me in the Survey

Subdivision of Township

No 17 North of Base Line

Range No. 55 West of 6th P.M. in Nebraska Showing the respective Localities in which Surveyed

Jos. H. Fairfield — Chainmen
M. Henry Gingery — "
Thos. Woodis — Mountainman
Flagman

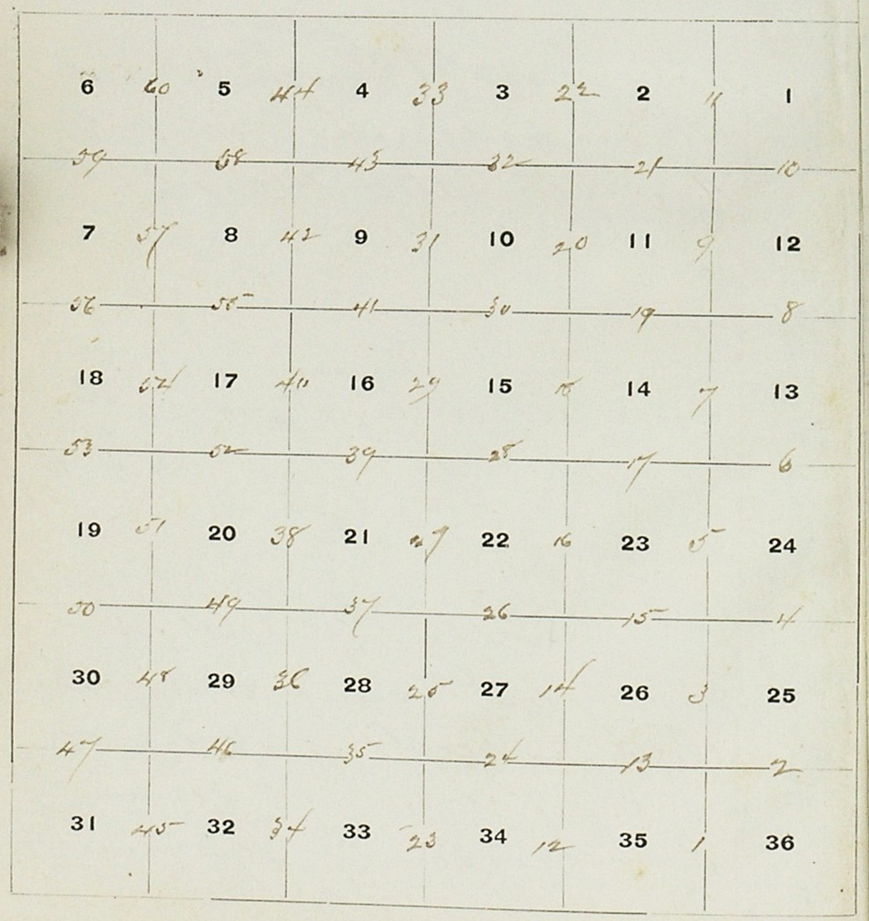

Township 17 North Range 55 West 6th P.M.

For Determining the proper adjustment of the Compass for Subdividing Township No. 17 North of Range 55 West I Commence at the Corner to Townships No. 16 & 17 North Ranges 54 & 55 West and run on a Blank line [illegible] 14.45 East

Town 5th No. 17 North Range 55 West

Meas.	From the Cor. on 4th Standard to Town 5th No. 17 North Range 55 West and run Westerly on the South boundary of Sec 36. Va 14° 45' East
87.20	To a Limestone Marked 1 No Tree on East side & Notches on West side & find an excess of 7.20 chains on this line
	From the Cor. to Secs 25 & 36. on 4th Standard N. & run North between Secs 25 & 36 Va 14° 45' East
13.00	Leave Hillside to bottom of
13 50	Do Pitched S. for 100 feet wide
30.00	Leave bottom enter Bluffs
40 00	Set Limestone 20 x 9 x 6 12 inches deep for Gr Sec Cor
79.50	Foot of Limestone Hill
80.00	Limestone 20 x 10 x 6. 6 inches deep Marked S on North 1 on S. 10 on E. S on W for Cor to Secs 25, 26. 35 & 36 & Sand Rocks & hilly bottom & sandy 2 d rate.

Town 5th 17 North Range 55 West

	Easterly & Southerly line between Sections 25 & 36. Va 14° 45' East
5.00	Deep Ravine bears South
20.00	Leave Broken Hills enter Gently rolling hard Prairie
40.00	Set Post for temporary Gr Sec Cor
87.35	Intersect East boundary 16 Lks South of Cor to Secs 25 & 36. from which Cor Pine S 84 1/2 W. Section line bet. Secs 25 & 36 Va 14° 45' East
43.67	Set Limestone 28 x 9 x 9 1 foot deep for Gr Sec Cor. Mkd 1/4.
87.35	Cor to Secs 25. 26. 35 & 36. 1 link 20 Lks Broken Balance level

Township 17 North Range 55

	North between Secs 25 & 26
	Va 14 45' East
9.00	Leaving South East
16.00	Leave Broken Bluff Creek Prairie N 70 W & S E
40.00	Set Limestone 16 x 8 x 3 ft in ground Mkd 4 for Qr Sec Cor
80.00	Set Limestone 20 x 12 x 3 1 foot def Mkd 4 on North 2 on South 1 on East & 3 on West side for Cor to Secs 23. 24. 25 & 26. Land Nothing Said 2 Vote

Township 17 North Range 55

	East on Random line between Secs 24 & 25
	Va 14 45' East
40.00	Set post for temporary Qr Sec Cor
86.78	Intersect East boundary of Township 20 Chs North of Corner to Secs 24 & 25 from which Cor a mound
	N 89 57' West on true line between Secs 24 & 25
	Va 14 45' East
43.39	Limestone 16 x 10 x 4 Marked 4 set 9 inches deep for Qr Sec Cor
86.78	Corner to Secs 23. 24. 25 & 26 Land Nothing Said 2 Vote

Township 17 North R. 3 East

Cor N Eastward Sec" 23 & 24
Va 14 & 45' East

40.00 Limestone 10 f x 9 x 4 Let 9 inches deep Mkd 4 for Gr Lee Cor

80.00 Limestone 20 x 10 x 4 Let 9 inches deep Mkd 3 on North 3 on South 1 on East & 5 on West for Cor to Sec" 13. 14. 23 & 24

Land level Soil Good 2d rate.

Township No 17 N. Range 55 W

East on Random line between Sec" 13 & 24.
Va 14 & 45' East

14.00 Saving mus N.E. soon turns S.E.

40.00 Set post for temporary Gr Lee Cor and More enter Ledges of Sand Stone Rock S.E.

66.00 Deep Saving 5 lks. wide bears S.E. with ledges of rock on either side

87.20 Enter Rock East boundary 36 lks South of Cor to Sec" 13 & 24
Run which Cor bears
S 89.45' West one line between Sec" 13 & 24.
Va 14 & 45' East

43.60 Limestone 14 x 12 x 4 Let 8 in deep Mkd 4 for Gr Lee Cor

87.20 Cor to Sec" 13. 14. 23 & 24.
Land broken 3d rate.

Note

Gr Lee Cor stands 65 lks N of ledge of Rock

Township 17 N. Range 55 W.

	Cor between Sec^{ns} 13. & 14
	Va 14° 45' E
9.10	Ravine bears S. E.
40.00	Sandstone 20 x 10 x 4 ft 8 in
	deep Mkd 4 for Gr Lee Cor
45.00	Ravine S. E.
80.00	S. Sandstone 22 x 14 x 4.9
	inches deep Mkd
	2 on North & on South
	1 on East 5 on West for
	Cor to Sec^{ns} 11. 12. 13 & 14.
	Land broken Bo rate

Township 17 N. Range 55 W.

	Eastern random line between
	Sec^{ns} 12 & 13
	Va 14° 45' East
40.00	Set post for Sec^{n} corner Gr Lee Cor
40.10	Ravine S. E.
58.00	Same N. E.
68.00	Same S. E.
87.10	Intersect East boundary of Town-
	ship 16 N North of Cor to Sec^{ns}
	12 & 13 from which Cor bears
	N 89° 45' West on true line between
	Sec^{ns} 12 & 13
	Va 14° 45' East
43.53	S. Limestone 21 x 12 x 3 3/4. 8 in
	deep Mkd 4 for Gr Lee Cor
87.10	Cor to Sec^{ns} 11. 12. 13 & 14.
	Land broken Rail Bo rate

For Wn Section Sec. 11 & 12
Va 14 links E

29.00 Range trees S E & N W.

40.00 Set Limestone 22 x 14 x 3½
8 inches deep Mkd ¼ for
¼ Sec cor

8.00 Set Limestone 22 x 10 x 4 mine.
inches deep Mkd 1 on
North 5 on South 1 on East
5 on West for Corner to
Secs 1, 2, 11 & 12

Land Rolling Soil good
2 Vote

Eastern Boundary Line between
Secs 1 and 12
Va 14 links East

40.00 Set post for temporary ¼ Sec cor
N. 58 Intersect the East boundary of
Township 5 miles North of
Cor to Secs 1 & 12 from
which Cor a Red
N 89 W 39 Western line between
Secs 1 & 12
Va 14 links East

43.25 Set Limestone 9 in deep 18 x 12 x 4
Mkd ¼ for ¼ Sec cor
N. 50 Corner to Secs 1, 2, 11 & 12
Land Rolling Soil 2 Vote

Township No. 17 N. Range 55

Northern random line between Sec. 1 and 12 Va 14° 45' E

40.00 Set post for temporary Gr. Sec. Cor.
79.00 Intersect North boundary of Township 6.25 chs West of Cor. to Sec. 1 & 12 from which Cor. Elm 4 in diam 4.30 N. 32' W. 6 links
Set Witness Stone Northerly
Between Sec. 1 & 12 Va 14° 45' East
39.00 Set Limestone 20x10x4 9 in deep Mkd 1/4 for Gr. Sec. Cor.
79.00 Cor. to Sec. 1. 2. 11 & 12
Land Rolling Soil Black

June 22nd 1873

Township 17 N. Range 55 West

Northern between Sec. 2 & 35
25.00 Long Bluff on bottom. Va 14 3/4 East
34.00 Bed of Lawrence fork 8 ins deep
40.00 Set Limestone 14x12x6. 8 ins deep
42.00 Leave bottom enter Bluffs
for Gr. Sec. Cor. Mkd 4
50.00 Top of Ridge
80.00 Set Limestone 20x18x3. Eight ins deep Mkd 5 on N. 1 on S. 2 on E. 4 on W.
for cor. to Sec. 26 27. 34 & 35
Land Broken Level

Township 17. N. Range 5 W

Eastern random line between
Sec^ns 26. & 35.
Va 14° 50' E

40.00 Set post for temporary Qr Sec Cor

79.90 Intersect N & S. line bet Secs
South of Cor to Sec^ns
25. 26. 35 & 36. from which
Cor bears
S 89° 26 West one link
between Sec^ns 26. & 35
Va 14° 50' E

39.95 Limestone 20 x 14 x 2 bet 6 in
deep Mkd ÷ for Qr Sec Cor

79.90 Corners to Secs. 26. 27. 34 & 35
Land rolling soil 2° rate

Township 17. N. Range 5 W

North between Sec^ns 26. & 27
Va 14° 50' East

40.00 Set Limestone 20 x 18 x 4. 6 in
deep Mkd 4 for Qr Sec Cor

80.00 Set Limestone 20 x 16 x 4 Inches
deep Mkd 4 on N 2 on South
2 on E & 4 on W. for Cor
to Sec^ns 22. 23. 26. & 27
Land rolling soil 2d rate

Township 17. N. Range 55 W

East on random line between Sec^n 23 & 26
Va 14 & 50' East

40.00	Post for temporary Qr Sec cor
79.60	Set for Stone & Mound N. 8. links West of Cor to Sec^n 23. 24 25 & 26. from which a Pine bears S 89 & 30' West 8 links Set on true line between Sec^n 23 & 26 Va 14 & 50' E
39.55	Limestone 14 x 10 x 4 Mkd # 7 in deep for Qr Sec cor
79.60	Cor to Sec^n 22. 23. 26 & 27 Land rolling soil 2^d rate

Township 17 North Range 55 W

North between Sec^n 22 & 23
Va 14 & 50' East

40.00	Set Limestone 20 x 14 x 5 Mkd # Set 8 in deep for Qr Sec cor
80.00	Set Limestone 20 x 12 x 4 Mkd 3 on N. 3 on S. 2 on E. & 4 on West. 8 in deep for cor to Sec^n 14. 15. 22. & 23 Land rolling soil 2^d rate

Township 17. N. Range 55 W

East on land on line between
Sec^n 14. & 23
Va 14.° 55' E

4.00 Set for temporary Gr Lee cor
8.00 Inter Rec^t N & S line 8^ch
Chs South of Cor to Sec^n
13. 14. 23 & 24. from
which Cor a pine
8 8/4 26. West on land line
between Sec^n 14 & 23
Va 14° 55' E

4.00 Limestone 20 x 9 x 4 marked
X. Set Stone dug for
Gr Lee cor

5000 Cor to Sec^n 14. 15. 22 & 23
Land rolling & rocky

Township 17. N. Range 55 W

Cor to between Sec^n 14 & 15
Va 14° 55' East

4.00 Set Limestone 14 x 8 x 4 marked
X. 6 in deep for Gr Lee cor
in drain bears East

5.00 Set Limestone 18 x 14 x 5 marked
2 on N. 4 on S. 2 on E & on W
Set 8 in deep for Cor to
Sec^n 10. 11. 14. & 15
Land rolling Rocky & Note

Township 17. N. Range 55 W

East on said dividing line between
Sec^n 11 & 14.
Var 14° 55' E

4.00 Set post for temporary Qr. Cor^r
79.94 Set Iron Pipe N. & S. line 40
links South of Cor to Sec^ns
11. 12. 13 & 14 from which
Cor Spruce
Dbg 4 3" Western Cyc line
between Sec^n 11 & 14
Var 14° 55' E
3.9. gr Set Limestone 12 x 9 x 4 Mkd
14 & ind deep for gr Sec Cor
* Land Rolling 2d rate
* 79.94 Cor to Sec^n 10. 11. 14 & 15
Land rolling soil 2^d rate

Township 17. N. Range 55 W

Cor N between Sec^n 10 & 11
Var 14° 55' E
4.00 Set Limestone 14 x 10 x 4 Mkd
14 Set 8 inches deep for Qr Sec Cor
80.00 Set Limestone 20 x 12 x 3 Mkd
1 on N. 5 on S. 2 on E. & on
W. Set 8 inches deep for Cor
to Sec^n 2. 3. 10 & 11.
Land rolling 2nd & 3rd rate

Township 17 N. Range 55 W

East on random line between
Sec 2 & 11
Va 14 + 55 E.

40.00 Set post for temporary Grlee cor
79.84 Intersect N & S. side Co Rds
South of Cor to Sec 1. 2. 11.
+12 from which Cor bears
S 89 E 3 + West on random line
between Sec 2 & 1
Va 14 + 55 E

3 9. 9[8] 3½ Set Limestone 14 + 10 + 4 Mkd
X Pin dust for Grlee cor
79.84 Cor to Sec 2. 3. 10 & 11
Land rolling tail 2nd rate.

Township 17 N. Range 55 W

North on random line between
Sec 2 & 3
Va 11 + 55 East

10.00 Set post Prairie S. E.
40.00 Set post for temporary Grlee cor
79.00 Inter sect North boundary
4 chs. & 10 Lks West of Cor
to Sec 2 & 3. from which
Cor bears
3 01 11 East 3 + 11 West on random line
between Sec 2 & 3
Va 14 + 55 E
39.00 Limestone 14 x 9. 5 Mkd X
6 in dust for Grlee cor
79.05 Cor to Sec 2. 3. 10. 11.
Land rolling tail 2nd rate.

June 2 3 07 8 B

Township No. 17. N. Range 55 W

[illegible] Cor. to Sec. 22 & 23

2 Ac

From the Cor. to Sec. 34 & 35
Down West along South
Boundary Sec 34.
Va 14 & 45' E

7.95 Limestone 18 + 15 + 4 Cor. to Sec.
33 & 34. mkd "Stone" 11 21
From this Cor. Down
North between Sec. 33 & 34
Va 14 & 45' East

40.00 Set Limestone 12 + 8. × 3½
Mkd "Sec. Line dup for
Grass Cor

50.00 Edge of ravine from 60 to 100
feet dup S.E. from N.

65. " Bed of Stone

80.00 Limestone 14 × 12 × 2 Mked
S on N. 1 on S. 3 on E. from
N. E. pr dup for Cor to
Sec 27. 28. 33. & 34.
Land Broken Bluffs

Township 17. N. Range 55 W.

Eastern random line between
Sec 27 & 34.
Va 14 & 45' E

3.00 Down [illegible] Bottom
40.00 Left post for temporary Grass Cor
79.90 Intersect N. & S. big Slough
of Cor to Sec 26. 27. 34. & 35
Down which Cor down
N 89 & 30' Western line
between Sec 27 & 34.
Va 14 & 45' East

39.95 Limestone 12 + 8. × 3. Cor dup
Mkd "Grass for Grass Cor

79.90 Cor to Sec 27. 28. 33. & 34
Land Broken Bogate

North between Sec" 27. & 28
Va 14° 45' E

27.00 Lean ravine bears SE.
40.00 Limestone 12+6+3 Mkd
4. 6 in deep for Gr Sec cor
80 00 Limestone 14+12+3 Mkd
1 on N. 2 on S. 3 on E
& 3 on W. 4 in deep
for Cor to Sec" 21. 22
27. & 28.
Rocking Prairie 2 Note

Easting Random line between
Sec" 22 & 27
Va 14° 45' E

40.00 Set Temporary Gr Sec cor
79.80 Intersect N & S. line 42 chs
North of Cor to Sec" 22. 23.
26. & 27 from which Cor
Brass
N 89° 45' West on true line
between Sec" 22 & 27
Va 14° 45' E
39.90 Set Limestone 12+6+3. Mkd
4. 6 in deep for Gr Sec cor
79.80 Cor to Sec" 21. 22. 27. & 28.
Rocking Prairie 2 Note

Township 17. N. Range 5 W

Cor. N. between Sec. 21 & 22.
Va 14° 45' E

40.00 Limestone 12 x 6 x 2 Mkd
X 6 inches deep for
Gr Lee Cor

80.00 Limestone 14 x 12 x 3 Mkd
3 on N. 3 on S. 3 on E
& 3 on West Set Pin
deep for Cor to Sec^ns
9. 10. 16. 21. & 22

Rolling & Broken.
Prairie

Township 17. N. Range 5 W

East and West Line between
Sec^ns 15 & 22
Va 14° 45' E

40.00 Sep. post for temporary Gr Lee Cor
79.80 Inter Quch N. & S. Line 45 Lks
North of Cor. to Sec^ns 14. 15. 22 &
23 Foundation Stone
N 89° 45' West on this line
between Sec^ns 15 & 22
Va 14° 45' East

39.90 Set Limestone 12 x 6 x 2 for
¼ Sec Cor Mkd ¼ Set
6 in deep

79.80 Cor to Sec^ns 15. 16. 21. & 22
Broken Prairie Grate

Tenn. 17. 16. Range 55 W

North between Sec^n 15 & 16
Da 14 + 40 E

40.00 Set Limestone 12 x 7 x 24
Mkd # 6 in dep for
Fr Sec cor

80.00 Set Limestone 16 + 12 x 3.
Mkd 2 on N. 4 on S. 3
on E. & 3 on W 4 inches
deep for cor to Sec^n
9. 10. 15 & 16.
Ledge Sandstone 2 rods

Township 17 N. Range 55 W

Eastern random line between
Sec^n 10 & 15
Va 14 + 45 E

41.10 Set Post for temporary Cor
7.9.76 Subsequently Nov. 8. 1916 25 Lks
North of Cor to Sec^n 10. 11.
14 & 15 from which Bears
N 89° 45' West on true line
between Sec^n 10 & 15
Va 14 + 40 East

39.88 Set Limestone 12 x 5 x 3. Mkd
6 in dep. for Fr Sec Cor
7.9.76 Cor to Sec^n 9. 10. 15 & 16.
Land Broken Bonds

Township 17 N. Range 55 W

North between Sec 9 & 10
Var 14° 45' E

40.00 Set Limestone 12 x 8 x 2
Mkd ☩ set in dep
for Gr Sec Cor

80.00 Set Limestone 18 x 12 x 3
Mkd 1 on N. 5 on S. 3 on
E & 3 on W. 9 pickets
dep for Cor Secs
3. 4. 9. & 10
Calling Spring 3 rods

Township 17 N. Range 55 W

East on random line between
Secs 2 & 3 & 10
Var 14° 45' E

41.00 Set post for temporary Gr Sec Cor
70.00 Enter Running 75 to Top of Butte
bears N. W. & E
Limestone 8 lgs & ft
79.80 Intersect N. & S. line 30 chs
North of Cor to Secs 2. 3. 10 & 11
Spum Creek Cor Same
N 89° 45' W Astronomic line
between Secs 3 & 10
Var 14° 45' East
39.90 Set Limestone 14 x 7 x 3 mkd
☩ 6 in dep for Gr Sec Cor
79.80 Cor to Secs 3. 4. 9 & 10
Land broken Barrels

Township 17. N. Range 5 5 W

	Cor to a random line between Sec.ns 3 & 4 Va 14° 45' E
40.00	Set post for ten pointers Gr Sec Cor
79.45	Intersect North Boundary of Sec 4 40 Chs West of Cor to Sec.ns 3 & 4 Post which Cor bears S. 3° 10' West on line between Sec.ns 3 & 4. Va 14° 45' E
39.45	Limestone 11 x 7 x 3 Mkd 4 Cor Pits for Gr Sec Cor
79.45	Cor to Sec.ns 3. 4. 9. 10 Land very Rolling 3rd rate

June 24th 1873

Township 17. N. Range 5 5 West

	North between Sec.ns 32. & 33 Va 14° 45' East
40.00	Set Limestone 20 x 9 x 4 Mkd 4 Pits in deep for Gr Sec Cor
5.00	Enter Grassy Drain E & W
69.00	Leave Drain enter Bluffs
80.00	Set Limestone 20 x 14 x 5 Mkd 5 on N. 1 on E. 4 on E. & 2 on West for Cor to Sec.ns 28. 29. 32. & 33
	Mostly Sand high & broken 3rd rate Bottom Heavy Sandy Soil 2nd rate

Township 17 N. Range 5 W

	Eastern random line between Sec 28 & 33. Va 14° 45' East
28.00	Leave bluffs enter bottom E & W
40.00	Set post for temporary Qr Sec Cor
79.20	Intersect N & S. line 10 chs South of Cor to Sec 27.28 33 & 34. from which Cor bears S 89 45 E. West on true line between Sec 28 & 33 Va 14° 45' East
39.60	Set Limestone 19 x 8 x 4½ Mkd + 6 in deep for Qr Sec Cor
79.20	Cor to Sec 28.29.32 & 33 Land bottom 2 rate bluffs 3 rate

Note

Length of base South Side of Sec 33. 78.90 chs

Township 17 N. Range 5 West

	North between Sec 28 & 29 Va 14° 45' E
28.00	Ravine bears S. E
40.00	Set Limestone 20 x 8. 6 Mkd + Set 10 inches deep for Qr Sec Cor
60.00	Leave Broken hills enter smooth prairie
80.00	Set Lime Stone 29 x 12 x 3 Mkd + on N. 2 on S. Hon E. & 2 on W. for Cor to Sec 20.21. 28. & 29. Set 10 inches deep Land Rolling Soil 2 rate

Township 17 North Range 55 West

Easton random line between
Sec^ns. 21. & 28
Va 1/4° 45' E

40.00 78.45 Set post for temporary gr cor
Set Post N & S. like 50
lks North of Cor to Sec^ns
21. 22 27. & 28. from which
Cor Elm
N 89° 30' West on true line
between Sec^ns. 21. & 28
Va 1/4° 45' E

39.22 Set Limestone 18 x 14 x 4 Mkd
1/4 Set 10 inches deep for
Gr Sec Cor

78.45 Cor to Secs. 20. 21. 28. & 29
Land Nearly level 2^d rate

Township 17 North Range 55 West

North between Sec^ns. 20 & 21
Va 1/4° 45' East

40.00 Set Limestone 25 x 15 x 3 Mkd
1/4 Set 8 inches deep for
Gr Sec Cor

80.00 Set Limestone 20 x 10 x 3 Mkd
Bears N. 3 on E. 4 on E 2 on
N. Set 8 inches deep for
Cor to Sec^ns. 16. 17. 20 & 21
Land Gently Rolling 2^d rate

Township 17. N. Range 5 W.

East on random line between
Sec.s 16 & 21
Va 1¼ 45° E

40.00 Set Stone for Temporary Cor.
79.35 Intersect N. & S. side Hoeks
North of Cor to Sec.s 15.16
21. & 22 from which I saw
N 89 ½ 30' West on true line
between Sec.s 16 & 21
Va 1¼ 45° E

39.67 Set Limestone 12 x 9 x 4 for
Gr Sec Cor Mkd 4 Set
16 in dept
79.35 Cor to Sec.s 16. 17. 20 & 21
Land Rolling & some Broken
Timber

Township 17. N. Range 5 W

North between Sec.s 16 & 17
Va 1¼ 45° East

40.00 Set Limestone 18 x 12 x 3 Mkd
4 Set 6 in deep for
1/4 Sec Cor
60.00 Drain E. E.
80.00 Set Limestone 20 x 14 x 3 Mkd
4 Set 6 in deep for
Cor to Sec.s 8. 9. 16 & 17
Mkd 2 on N. Hand S. 2 on
East & 2 on W.
Land Broken & Rocky

Township 1 N. Range 5 E

	Easton random line between Sec.s 9 & 16 Va 14.40 E
40.00	Set post for temporary ¼ Sec
65.00	Acquire E. E
78.75	Intersect N & S. line 60 lks North of Cor to Sec.s 9.10 15 & 16 from which Cor is pine N 89 E 32 L. West on true line between Sec.s 9 & 16 Va 14.45 East
39.37½	Set Lime Stone 14 x 12 x 8 Mkd ¼ Sec 8 in dup for qr Sec cor
78.75	Cor to Sec.s 8. 9. 16. & 17. Land Broken & rate

Township 1 N. Range 5 W

	North between Sec.s 8 & 9 Va 14.40 E
40.00	Set Limestone 14 x 10 x 4 Mkd ¼ Sec 6 in dup for Qr Sec Cor
40.50	Pine Trees E. E
80.00	Set Limestone 20 x 14 x 3 Mkd 1 on N. & on S. Hon E. & 2 on West Set 8 in dup for Cor to Sec.s 4. 5. 8 & 9. Land Rolling & rate

Township 7 N. Range 5 E

East on random line between Sec" 4 & 9

Va 14° 45' E

40.00 Set post for temporary Cor
79.10 Intersect N & S line 80 lks North of Cor to Sec" 3 & 4 & 9 & 10 from which Cor Ironwood bears N 89° 26' West no tree line between Sec" 4 & 9

Va 14° 45' E

39.50 Set Limestone 18 x 12 x 4 mkd 1/4 Set 6 in deep for 1/4 Sec Cor

79.00 Cor to Sec" 4 & 5 & 8 & 9
Land Gently Rolling 2nd rate

Township 7 N Range 5 E

North on random line between Sec" 4 & 5

Va 14° 45' E

40.00 Set post for temporary Quarter
79.60 Intersect North Boundary of Township 3 chs. West of Cor to Sec" 4 & 5 from which Cor Iron bears S 2° 09' West no tree line between Sec" 4 & 5

Va 14° 45' East

39.60 Set Limestone 20 x 14 x 8 Mkd 1/4 Set 8 in deep for 1/4 Sec Cor

79.60 Cor to Sec" 4 & 5 & 8 & 9
Land Rolling 2nd rate

June 25th 1855

Township 17 N Range 33 W

Cor to Sec 1 & 2 & 35 & 36

Run
From the Cor to Sec 1 & 2 & 35 & 36 on
South Boundary of Township
West along South Boundary Sec 36
Va 14 & 45

39.50 Post & Mound Gr Sec Cor
40.80 To Post & Mound Cor to Sec 1 & 31 & 36
From which a Run
North between Sec 1 & 31 D 32
Va 14 & 45 East
32.00 Grassy bed of Lawrence Fork
40.00 Set Lime Stone 16 x 9 x 5 Mkd
Set 8 in deep for
Gr Sec Cor
54.00 Ledge bed of Lawrence Fork
enter Limestone Bluffs NE
80.00 Set Limestone 37 x 14 x 11 Mkd
1 on S. 17 Sec 5 W 5
Notches one on N. Side 5
Notches on West Side & Set
12 in deep for Cor to Sec 1
29, 30, 31, & 32
Land high & rolling Soil 3rd rate

Township 17 N. Range 33 W

Section Line between Sec 1
Sec 29 & 32
Va 14 & 45 E
40.00 Set post for temporary Gr Sec Cor
79.10 Intersect N & S line 12 Chs
South of Cor to Sec 28, 29, 32
& 33 from which Cor a Run
S 89 E 55 Links West on true line
between Sec 29 & 32
Va 14 & 45 E
39.55 Set Limestone 8 x 12 x 5 Mkd X
Set 8 inches deep for
Gr Sec Cor
79.10 Cor to Sec 29, 30, 31, & 32
Land Broken Soil 3rd Rate
There is large quarries of
Lime Stone on the Bluffs

Township 17 N. Range 55

West on randoy line
between Sec 1 30 & 31
Va 14 & 45 E

40.00 Set post for temporary gr
65.00 Enter gr road 2 drains
80.10 Intersect West boundary
25 Lks North of Cor to
Sec 1 30 & 31 from which
Cor Iron
N 89° 49' East on true line
between Sec 1 30 & 31
Va 14 & 45 East

40.10 Set Limestone 14 x 12 x 4
Marked # Set 6 in deep
for gr Sec Cor

80.10 Cor to Sec 1 29. 30. 31. & 32
Land falling Rail 2 rods

Township 17 N. Range 55 W

North between Sec 1 29 & 30
Va 14 & 45 East

40.00 Set Limestone 18 x 12 x 5 Mkd
Set 6 in deep for gr Sec
Cor

45.00 Cairn bears S. E.
55.00 " " "
80.00 Set Limestone 22 x 14 x 4 Mkd
on N. 2 on S. S on E. & 1 on
West Side for Cor to Sec 1
19. 20. 29 & 30
Land falling Rail 2 rods Some
Stone on tops of ridges

Township 17. N. Range 55

Easton gandoun line Cont.
Dec" 20. T29
Va 14°45' E

40.00 Set temporary Gr Rec Cor
78.30 Intersect N & S. line
4 Lks North of Cor to Sec
20. 21, 28. T29 from which
Cor S mile
N89°56' Weston true line
between Sec" 20 T29
Va 14°45' E
39.15 Set Limestone 12×8.×3 Mkd
+ Set 6 in dups for
Gr Sec Cor
78.30 Cor to Sec" 19. 20. 29 T30
Land Rolling Soil Good 2 Nut

Township 17. N. Range 55 W

Weston gandoun line Cont.
Dec" 19. T30
Va 14°45' E

40.00 Set post for temporary Gr Sec Cor
79.56 Intersect West Boundary
31 Lks North of Cor to Sec"
19 T30 from which Cor 4 mile
N89°47' Easton true line
between Sec" 19 T30
Va 14°45' East
39.56 Limestone 14×12×4 Mkd +
Set 6 in dups for Gr Sec Cor
79.56 Cor to Sec" 19. 20. 29 T30
Land Rolling 2 Nut

Township 17 N. Range 55 W

North bet. Secs 17. & 20
Va 14 + 45 E

40.00 Set Limestone 16 × 11 × 4 Mkd
+ bet & in deep for Gr cor

80.00 Limestone 22 × 12 × 4. Mkd 3 on
N 3 on S. 5 on E. 1 on W
For Cor to Secs 17. 18. 19 & 20
Land Rolling Good 2nd rate

Township 17 N. Range 55 W.

Eastern range line bet.
Secs 17 & 20
Va 14 + 45 E

40.00 Set post for temporary Gr Sec cor
78.62 Saw mark on N & S. side 15 Lks
North of Cor to Secs 16. 17. 20
N 21 from which Cor a pine
N 89 45 W Western tree line
between Secs 17 & 20
Va 1 + 14 E

39.31 Limestone 16 × 11 × 4 Mkd +
bet & in deep for Gr Sec cor
78.62 Cor to Secs 17. 18. 19 & 20
Land Rolling 2nd rate

Township 17. N. Range 5 5 W

Westerly and down line Cut.
Sec 18 & 19
Va 14° 45' E

40.00 Set post for temporary grd cor
18.16 Intersect West bound of
Township 6 1 2 Mile North
of Cor to Sec 18 & 19
Spoon oak cor bears
N 88° 3/4' East one link
between Sec 18 & 19
Va 14° 45' East
39.00 Limestone 14 x 14 x 4 Mkd 17
with 6 inch dep for grd cor
Cor to Sec 17. 18. 19 & 20
Land falling 2 rods East
7.00 Grass 10 inches high

Township 17. N. Range 5 5 W

Cor to between Sec 17 & 18
Va 14° 45' East
20.00 Cavins E. 5 links
40.00 Limestone 18 x 14 x 3 Mkd 4 Set
6 inch dep for grd cor
81.00 Limestone 22 x 18 x 4 Mkd
2 on N. Hon. 50 E 6 links W
for Cor to Sec 7. 8. 17. & 18
Set 8 inch dep
Land falling 2 rods East

Township 17 N. Range 55 W.

Easton random line Set
Sec. 8 & 17
Va 14 & 45' East

4.00 Set post for temporary gr Sec cor
78.64 Set Witness N & S. Line 4 links
North of Cor to Sec 8 & 9, 16 & 17
from which Cor a Line
N 89 & 30' West on line line
between Sec 8 & 17
Va 14 & 45' E

39.32 Limestone 16 x 14 x 4 Mkd 4
Set 6 in dep for gr Sec cor
78.64 Cor to Sec 8, 9, 16 & 17.
Land rising East 2 rods

Township 17 N. Range 55 W

West on random line Set
Sec. 9 & 16.
Va 14 & 45' East
4.00 Set post for temporary gr Sec cor
79.44 Set Witness North & South Boundary
9 links North of Cor to Sec 9 & 16
17, 18. from which Cor a Line
N 89° 18' East on line
between Sec 9 & 16
Va 14 & 45' E

39.44 Limestone 14 x 8 x 3 Mkd 4
Set 6 in dep for gr Sec cor
79.44 Cor to Sec 8, 9, 16 & 17
Land rising East 2 rods

57

Township 17 N. Range 5 5 W

North between Secs. 7 & 8
Va 14° 45' E

40.00	Set Limestone 18 + 14 + 3² Mkd
	4 Set bin deep for grd. cor
80.00	Set Limestone 22 + 13 + 3² Mkd
	1 on N. 5 on S. 5 on E. & 1 on W
	for Cor to Secs. 5. 6. 7 & 8.
	Set 10 inches deep
	Land Rolling Soil Good 2nd rate

Township 17 N. Range 5 5 W

Easton Standard Line Set
Secs. 5 & 8
Va 14° 45' E

40.00	Rep. post for temporary Grd. cor
78.24	Intersect N. & S. line at Cor to
	Secs. 4. 5. 8. & 9 from which
	I run
	West true line between Secs. 5 & 8.
	Va 14° 45' E
39.12	Limestone 16 + 10 + 4 Mkd 4
	Set Bin deep for grd. cor
78.24	Cor to Secs. 5. 6. 7. & 8.
	Land Gently rolling Good 2 Rate

Township 17 N. Range 55 W.

Western boundary line between Sec. 6 & 7.

(Va 1/4 & 1/4 S E

40.00 79.02 Set post for temporary Quarter Sec. Cor. West Boundary of Township 90 chs North of Cor to Sec. 6 & 7 from which Cor a pine N 89° 21' East on true line between Sec. 6 & 7.

Va 1/4 & 1/4 S E

39.02 Limestone 18 x 14 x 3 Marked 1/4 Set 8 rocks for Quarter Sec. Cor

79.02 Cor to Sec. S. 6. 7 & 8.

Land gently rolling 2nd rate

Township 17 N. Range 55 W

Northern boundary line between Sec. 5 & 6

Va 1/4 & 1/4 East

40.00 79.84 Set post for temporary Quarter Sec. Cor. Set on Rock North Boundary of Township 3.02 chs West of Cor to Sec. 5 & 6 from which Cor a pine S 2° 10' West on true line between Sec. 5 & 6.

Va 1/4 & 1/4 E.

39.84 Limestone 14 x 10 x 4 Marked 1/4 Set 8 rocks for Quarter Sec. Cor

79.84 Cor to Sec. S. 5. 6. & 7.

Land Rolling Soil 2nd rate

June 26th 1873

Ben

Note

List of Names

A List of the Names of the individuals employed to assist in running, Measuring and Marking the lines and corners described in the foregoing field Notes of Township No 1 North Range 5 West of the 6th P.M. and showing the respective capacities in which they acted

Henry Quigley Chainman
Joseph Fairfield "
Thos. Woods Mounduan
Flagman

We Hereby Certify that We
selected George W Fair
field Deputy Surveyor
in Surveying and Sub=
dividing Township No
7 North of Base Line of Range
No 35 West of the 6th Principal
Meridian in the State of
Nebraska and that said
Township has been in
all respects to the best of
our knowledge and belief
well and faithfully Sur=
veyed and the Boundary
Monuments Planted
according to the instructions
furnished by the Surveyor
General

J. H. Fairfield Surveyor
Wm. H Gregg Esq "
T. J. Wood Monument
Flagman

Sworn and subscribed
to before Me the undersigned
a Notary Public in and for
Keith County Nebraska
this 31 day of July
1873 Henry Robert

George W. Hanfield

Deputy Surveyor

Surveyor Genl's Office
Washington D.C. Sept 20th 1873

The foregoing Field Notes of the
Survey and Subdivisions of Township
17 North of Base Line & Range
5 West of 6th P.M. in Nebraska
Executed by [illegible]
Deputy Surveyor under Contract
Contract No 5. dated May
21st 1873. whereon Milo Partington
& George W. Fairfield are
Principal Contractors for the Month
of June 1873 having been
Critically Examined the
Necessary Corrections & Explanations Made the said Field
Notes and Surveys they describe
are hereby Approved

E. E. Ellis
Surveyor General

Field Notes

The Survey and Subdivision of Township No 78. North of Range 55 West

Executed
by Fred M Dorrington
Deputy Surveyor under
joint contract No 55
dated May 21st 1873

Survey
Commenced July 11th 1873
Completed July 16th 1873

List of Names
employed to assist in Surveying and Subdividing said Township and showing the respective capacities in which they acted

Township No 8 N. Range 5 5

To determining the proper adjustment of the Compass for subdividing Township No 18 North Range 5 5 West & Commence at the corner to Townships 17 & 18 North Base Line Ranges 5 4 & 5 5 West of 5th P.M. Run Northerly Blue line along East Boundary of Sec 36.

Va 1 1/4 0 1/2 E

40.00 To a point 12 chs East of Sec Cor
80.00 To a point 24 chs East of Cor Sec " 25. T 26.

Therefore to retrace this line or run parallel there to the Compass must be adjusted to a Variation of 15° East.

Surveyor
John Colton
John Gordon " Chainmen
Capt. Heywood Marker
John Gregory Flagman

6	6.6	5	5.4	4	3.3	3	2.2	2	1.1	1	
59		58		43		32		21		10	
7	57	8	42	9	31	10	20	11	9	12	
56		55		41		30		19		8	
18	54	17	40	16	29	15	18	14	7	13	
53		52		39		28		17		6	
19	51	20	38	21	27	22	16	23	5	24	
50		49		37		26		15		4	
30	48	29	36	28	25	27	14	26	3	25	
47		46		35		24		13		2	
31	45	32	34	33	23	34	12	35	1	36	

Township 18 N. Range 55 W

Chains	
	North between Secs 30 & 36
	Va 15° East
40.00	Set Limestone 18×12×3 ft
	mkd H. T. in. sup for
	for Sec Cor
80.00	Limestone 24×12×4 mkd
	S on North 1 on South 1
	on East & on West
	for Cor to Secs 25. 26. 30 & 36
	Land rolling Soil 1st rate

Township 18 N. Range 55 West

Chains	
	Easton guide meridian line between
	Secs 20 & 36
	Va 15° East
40.00	Set post for temporary Qr Cor
80.00	Set Birch East 1 Boundary
	14 lks North of Cor to Secs
	20 & 36. Bears which Pine
	N 59° W 14 lks Westerly line tree
	between Secs 20 & 36.
	Va 15° East
40.00	Limestone 12×11×4 mkd
	2 chs S Birch for Qr Sec Cor
80.00	Corner to Secs 25. 26. 35 & 36
	Land rolling Soil 1st rate

Township 18 N Range 55 West

North between Sec. 25 & 26
Va 15° E

40.00 Limestone 16 x 10 x 4 Mkd 7
Set Trindlesh for Pr Sec Cor
80.00 Limestone 21 x 11 x 4 Mkd
4 on North 2 on South 4 on
East 5 on West for Cor
to Sec. 23. 24. 25 & 26
Land rolling Soil 1st Rate

Township 18 N Range 55 West

Easterly rayed on line between
Sec. 24 & 25
Va 15° East

40.00 Set post for temporary Pr Sec Cor
80.20 Inter. Sick East 1 Boundary
9 Lks South of Cor to Sec 24 & 25
upon which Cor Stone
58 g 56' Westerly on line
between Sec 24 & 25
Va 15° East
40.10 Set Limestone 16 x 9 x 5 Mkd
H. Trindlesh for Pr Sec Cor
80.20 Cor to Sec. 23. 24. 25 & 26.
Land Rolling 1st Rate

Towns'p 18 N Range 55 W

Cor N between Sec 23 & 24
Va 15° East

39.00 Sept Canon N 70 W down center of large Canon

40.00 Set Stone 22×14×6 Marked H. B. mound for Gr Sec Cor
" Cor Stands on Side of Bluff

57.00 High Limestone Bluff E & N. E.

66.50 Bottom of Canon Large Bluffs
1350 200 feet high Some
Bare on North Side
and here enter Canon Course
East.

Here offset 2 chs East to Cor Mark
& Bluffs 200 feet high
on N. Side Line North 13.50 chs

80.00 Mer Limestone 31.14 × 3 for
Cor Sec 13. 14. 23 & 24
offset back West 2.00 chs and
There is Some pines in
Region and on Sides of
Bluffs
Land High & Broken & Rocky

Towns'p 18 N Range 55 West

East on Standard Line between
Sec 13. & 24.
Va 15° East

21.20 Enter Wide Draw or outlet
of Canon Course North
10 Chs Wide

31.20 Leave Wide Drain Course North
Some pines along Banks
of same

40.00 Set post for temporary Gr Cor

80.37 Mile west Each Boundary
Rocks Cons Cors Sec
13 & 24 Spruce which bears
S. 89¼ W Westerly Line
between Sec 13 & 24 N.
Va 15° E

40.16 Limestone 16×12×4 Marked pt
Set 6 in deep for Gr Sec Cor

80.37 Cor to Sec 13. 14. 23. 24
Land High Rolling & Scale

Township 18 N. Range 5 West

North between Secs. 13 & 14
Va 15° E.

3 ft 00 / 0.00 — Land rising into low land
Set Limestone 12 x 12 x 6 Mkd
1 ft Pin dug for Q Sec Cor

80.00 — Limestone 14 x 14 x 3 Mkd
2 in North & on South Side
East & 5 in West for Cor
to Secs 11. 12. 13. & 14
Land Rising Gravel Hills
Prate

Township 18 N. Range 5 West

Eastern and Southern Lines between
Secs 11 12 & 13.
Va 15° East

28.00 — Gravel Drain S. W.
25.00 — Sand Drain N. Eames from Cor
35.00 — Sand Drain N. W. from Limestone
Stone & Gravel Bluffs & Chains
to top of same
0.00 — Set Post for temporary Q Sec Cor
0.42 — Set Post at East Boundary 3 ft
S & South of Cor to Secs 1, 12 & 13
Grave Oak Cor Sprung
Bears 45° West two links
Between Secs 12 & 13.
Va 15° East.
0.21 — Limestone 18 x 10 x 11 Mkd 5/11
Set 8 inches for Q Sec Cor
Corner Secs 11. 12. 13 & 14
Post 0.42 — Land Stoken Gravel & Sand
Pits Prate

Township 18 N Range 55 West

North Eastern Sec^n 11. 12 Va 15° East

20.00 East & line is on large Limestone Stone Slope Covered with Some trees

30.00 Sand Drain bears N.W.

40.00 Set Limestone 18 x 10 x 3 Mkd X 7 in deep for Qr Sec cor

43.00 Drain N & E

46.00 Short elbow in Drain N & E

80.00 Set Limestone 22 x 14 x 3 Mked 1 on North 5 on South 1 on East 5 on West for cor to Sec^n 1. 2. 11 & 12 Set 10 inches deep Land Rolling Soil Rock

Same Point of 40 chs. from this cor I continue North and at 85.90 Intersect cor to Towns 18. & 19. North. Ranges 54. & 55 West. Having corrected errors on East Boundary. I proceed with My Subdivisions from cor to Sec^n My intersection being 4 links N of 1 & 12 on East Boundary I run N 89° 43' West on line Bet. Sec^n 1 & 12 Va 15° East

40.15 Set Limestone 14 x 12 x 4. Mkd 1/4 For Qr Sec cor

80.30 Cor to Sec^n 1. 2. 11 & 12

Township 18 N. Range 5 West

East & random line
between Sec.s 1 & 12
Va 15° East

36.60 Drain N. & W.
38.50 " S. E.
40.00 Set post for temporary 1/4 Cor
42.20 Same drain N E
47.00 Same " S E
52.50 Same " N E
74.00 Same " S E.
76.50 Same " N E.
80.20 To East Boundary and at
5 Chs & 50 Lks North of same
Intersection I find Post
in Mound for Cor.s Sec.s
1 & 12. finding thereby
do for out Limit & cause
My East random to be
Measured and it Correctly
Measured and run at
Variation of 15° East. I Now
run South on line between
Sec.s 11 & 12 & find it 80.00
Chains measured first to
Measure & Now go to Cor

to Sec.s 12 & 13 on East Boundary
and run North along East Boundary
of Sec 12 Va 15° East.
40.00 Point for 1/4 Sec Cor & None can be
found. Continue North and at
45.90 Chs Set an Mound for 1/4
Sec Cor. finding this 1/4 Sec Cor to
Variation & limit & destroy the
same & Establish at the
point of 40 Chs & Continue North
from this point and at 80.40
Chs intersect my East bearing
Entered Sec.s 1 & 12. Continue
North and at 85.90 Intersect
the Iron Mound for Cor to Sec.s
1 & 12. finding this Cor 5.90 Chs
to per North & destroy the same
& Establish it at this point
for Cor at 80 Chs according
to Instructions Giving my
Intersection on East Random

I measured and it correctly
Measured and run at
Variation of 15° East. I now
run South on line between
Secs. 11 & 12 & find it 80.00
Chains Omaha's first to
Measure & Now go Cor

to Secs. 12 & 13. on East Boundary
and run North along East Boundary
of Sec 12 T. 15 N. R. 4 East.
Point for Fr Sec Cor & None can be
found. I continue North and at
45.90 chs Reskin Mound for Sec Cor.
finding this Fr Sec Cor to
Variant of Point I destroy the
same & Establish it at true
Point of 40 chs I continue North
from this Point and at 80.40
chs intersect my East bearing
between Secs. 1 & 12. I continue
North and at 85.90 Intersect
Reskin Mound for Cor to Secs.
1 & 12. finding this Cor 5.90 chs
to far North I destroy the same
& Establish it at true Point
for Cor at 80 chs according
to instructions giving my
Intersection on East Boundary
between Secs. 1 & 12. 40 chs
North I continue North and
at 45.90 Intersect Fr Sec Cor
finding this Cor 5.90 chs

to far North & destroy the
same & establish Cor at
true Point of 40 chs. from
this Cor I continue North and
at 85.90 Intersect Cor to Towns
15. & 16. North. Ranges 54. & 55
West. Having corrected errors on
East Boundary. I proceed with
my Subdivisions from Cor to Secs
my intersection being 40 LKS N
1 & 12 on East Boundary I run
N 89° 43' West true Dist. Sec 1 & 12
T. 15 N. R. 4 East

40.15 Set Limestone 14 x 12 x 6. Mkd 1/4
for Fr Sec Cor
80.30 Cor to Secs 1. 2. 11 & 12

Township 18 N. Range 55 West.

North Variation between Sec^n^ 1 & 2 Var 15° East.

40.00 Set post for temporary Qr Sec cor

85.91 Enter east North boundary at 90 lks East of Cor to Sec^n^ 1 & 2. from this Cor Line S 36° East on Line between Sec^n^ 1 & 2 Var 15° East

45.91 Limestone 14 x 12 x 5 Mkd 14. for Qr Sec cor

85.91 Cor to Sec^n^ 1. 2. 11 & 12 Land Mound 2 Stake

July 11th 1873

Township 18 N Range 56 West

North between Sec^n^ 34 & 35 Var 15° East

40.00 Lime Stone 16 x 14 x 3 Mkd 14 Set Pit dug for Qr Sec cor

32.00 Ravine bears East

37.00 " N E

60.00 Limestone 15 x 15 x 4 Mkd 3 on North 1 on South 2 on East & 4 on West for Cor to Sec^n^ 26. 27. 34 & 35 Land Mound Pit 1 Stake

Township 18 N. Range 5 5 West

East on range dun line bet.
Sec" 26. & 35-
Va 15-0 East

33.00 Course N E
40.00 Set post for ten Mound Sec cor
19.98 Intersect N & S. Line 65 Lks
South of Cor to Sec" 25 26.
35. & 36. from which Cor
Bears
S 89° 32' West ten Line
between Sec" 26 & 35.
Va 15° East
30.40 Set Limestone 18 x 12 x 6 Mkd
1 Pine dus for Sec Cor
19.98 Cor to Sec" 26. 27. 34 & 35
Land rolling soil 1st Rate

Township 18 N. Range 5 5 W.

North West Sect. Sec" 26 D 27
Va 15° East
39.00 Course S E
50.00 Course Course East
40.00 Set Limestone 12 x 12 x 6 Mkd
Pine dus for Sec Cor
58.00 Course N E to the S E
Some Small Swales
69.00 Course N E to the Edge of some
Low ground
80.00 Set Limestone 16 x 12 x 6 Mkd
Land Rolling Soil 1st Rate
For Cor to Sec" 22. 23. 26 & 27
Land Rolling soil 1st Rate

Township 18 N. Range 25 West

East on random line bet. Sec. 23 & 26.

Va. 16° East

1.00	Cannot find Bank
1.00	" " "
1.00	" " "
1.00	" " "
	Pine Cañon is 50 feet deep with Water Cañon
40.00	Set Back for Temporary Cor
1.00	Cañon N.E.
1.20	Intersect N. & Sun Rolls Cont. of Cañon 23 & 26 Thence which Cor Same Bears N. 16° East
39.60	Line Run & Stakes Timber for Grade
40.20	Cor to Sec 22 23 26 & 27 Land Very Rocky Bank

Township 18 N. Range 25 W.

North bet. Sec. 22. & 23

Va. 16° East

1.00	Cannot find Cor East Some Pine in Cañon
25.00	Cañon N.E.
40.00	Set Limestone 12 x 12 x 5 M. Cor Set Quality for Grade
98.00	Edge of Cañon Cor Same N.E.
80.00	Set Limestone 18 x 16 x 4 Mk. Cor Pile of Rocks Mound N. 16° East 1 Link Pine Cor to Sec Cor 10. 22 & 23 Land Very Rocky

17

Tonnship 18 N. Ranges 6 West.

East on random line Sect. Sec^ns 14. & 23

Va 10° East

8.00 Land Marion on random line Marion N.E. Some pine on same

4.00 Approx for Chapman Brick on

2.80 Section lines N. & S. Some Red Oak on Sec^n 26 & 23 & some Walnut on Sec^n 26 Main line between Sec^ns 14 & 23 Va 10° East

9.60 Set Limestone 6 x 6 x 4 Mound 4 set 6 in deep for Sec^n on

7.80 Cor. Sec^ns 14. 15. 22 & 23 Land Rocky & hilly 2 Set

18

Tonnship 18. N. Ranges 5. W.

North Sect. Sec^n 14. & 15 Va 15° East

13.00 Engine N. E.

28.00 Engine N E

40.00 Set Limestone 12 x 10 x 6 Mound 4 ft deep for Sec^n on

61.00 Engine N. E.

80.00 Set Limestone 18 x 12 x 6" Hearfoot & large Stay Butts. Nickel Oak Northern Rock Oak East & West & mulch for Sec^n on Sec^n Cor. Land Broken Bale

19

Township 18 N. Range 55 W.

East on sandstone Set.
Sec. 11. & 14
Va 5° East

10.00 To Point of Butte E. & West.
18.00 " Top of Central Butte N.E.
15.00 " Head of Draw N.E.
40.00 Set Post for Temporary Pr Sec Cor
15.00 Draw N.E.
80.55 Meander N. & W. line of Mission
Flat Creek 11.72 & 14.14 from
which Cor Sec
Bears W. Western Juniper
between Secs. 11 & 14
Var 15° East
80.22 Set Limestone 4 x 9 x 5 Inches
Pit dug for Pr Sec Cor
80.00 Cor Sec. 11. 12. 13 & 14
Land Broken Slope

20

Township 18 N. Range 55 W

North between Secs. 10 & 11
Va 5° East

2.00 To foot of Butte
7.00 " North edge of top of Draw 100
feet high sand stone
15.00 " foot of Slope on North side
40.00 Set Limestone 6 x 11 x 4 Inches
Set Pit dug for Pr Sec Cor
63.00 Draw N.E.
80.00 Limestone 22 x 16 x 8 Inches in
North & on South 2 sides East
& on West Pit dug for
Cor Sec 2. S. 35 W.
Land Broken Sandstone Slope
on North 2 Inches level

Township 18 N. Range 55 West

Eastern random line
between Secs 2 & 11
Va 15° East.

50.00 Drain NE
40.00 Set post for temporary Corner
50.55 Intersect N. & S. line 60
Lks Iron Ridge Cor's Sec's
E. & W.
Cor Iron
50.75 Western terminus line
between Secs 2 & 11
Va 15° East.
40.25 Set Limestone 14 x 12 x 3 mkd
X cut up for Sec Cor
50.55 Cor to Sec 2. S. 10 & 11
Land Rolling Soil Vale

Township 18 N. Range 55 W

North Random Line between
Secs 2 & 3
Va 15° East

40.00 Set post for temporary Corner
55.31 Intersect North boundary
of Lks. Iron Ridge Cor's
27.3 Iron Ridge Coal Land
S. & Western terminus line between
Secs 2 and 3.
Va 15° East
45.31 Set Limestone 14 x 12 x 4 mkd X
Pin deep for Sec Cor
55.32 Cor to Sec 2. 3 & 10 & 11
Land Rolling Soil Vale

Note
For explanation of Cor's Sec's
& Lines see page 62

July 12th 1872

23

Township 18 N Range 55 W

North between Sec^ns 33 & 34
Va 15° East

40.00	Set Limestone 14×12×3 Mkd 4 Chs in dup for gr Sec Cor
80.00	Set Limestone 22.20×4 Mkd S on North W on South S on East & S on West for Cor to Secs 27. 28. 33. 34
	High Land Table Land 2 Pts

Township 18 N Range 55 West

Section Boundary line between Secs 27 & 34
Va 15° East

40.00	Set Post for Sec Corner & Pits
80.80	Set Post with Mkd X on S side & Pits for Cor to Secs 26 27 34 & 35 from which Cor a Bur Oak 6 Ins Diam bears N 65° W 60 Lks dist
	Meanderings of Westerly line between Secs 27 & 34 Va 15° East
40.15	Limestone 12×12×4 Mkd Sec Cor in dup for gr Sec Cor
80.30	Cor to Secs 27. 28. 33 & 34 Land gently rolling 2 Pts

Broken Ground

Townships 18 N. Range 5 E 7 W

North between Sec.ns 27 & 28
Va 15° E

40.00 Cor Limestone 18 7 10 x 4 mkd
4 Finds dep for Gr Sec Cor

15.00 Maine 2 oks wide S.E.

50.00 Set Limestone 17 x 14 x 8.
Mkd Hor North 2 on East
3 on East 7 on West 9 in
dep Cor to Sec.ns 21. 22. 27 & 28
Land Rolling 2nd rate

Townships 18 N. Range 5 E 7 W

East on random line bet.
Sec.ns 22 & 27
Va 15° East.

10.00 Maine Beech Nearly East 1 link
runs 1 chain South of Set
& Heaps Limestone & Bluffs
in each Side

40.00 Set Limestone for temporary Cor.
at 2 Heaps of Limestone Bluffs
Mkd Hor

53.00 Leave Heaps Beech & S.E. &
enter Bluffs & Creek & Sand
dep Rubbins for 10 chs. East

63.00 Enter Short & Level Prairie
with good Grass

Intersect N & S. Ridge 15 Chs
South of Cor to Sec.ns 22. 23. 26 & 27
from which Cor a Spruce
North 87° W & Western Fence Line
Between Sec.ns 22 & 27
Va 15° East

40.47 Set Limestone 14 x 12 x 6 mkd 4
6 in dep for Gr Sec Cor

50.50 Cor to Sec.ns 21. 22. 27. & 28.
Land 1st Rate Soil Rolling Valleys
Broken & Gravelly

Township 18 N Range 55

North Est. Sec" 21 & 22
Va 15° East

26.00 Chains & 6 links N.E.
40.00 Set Limestone 15 x 12 x 24 in mkd
1/4 Sec" on line for 1/4 Sec Cor
60.00 Enter Big Bottom E. N.R.
80.00 Set Limestone 15 x 12 x 24 mkd
Sec North Sec South Sec
East & Sec West 1/4 Sec"
Cor to Sec" 15. 16. 21 & 22
Land Rolling & Vale

Township 18 N. Range 55 W

Eastern & Meridian Line Set
Sec" 15 & 22
Va 15° East

40.00 Set Temporary 1/4 Sec Cor
70.00 Enter Swp. Cedars Right East
with Dry Sand Wed.
82.56 Enter Set N.S. Line 25 chs East
of Cor to Sec" 14. 15. 22. & 23
from which Cor Ash
30 & 48 Western Line
Between Sec" 15 & 22
Va 15° East.
No 28 Set Limestone 16 x 14 x 8 in Mkd
1/4 Sec" on for 1/4 Sec Cor
Do 6 Cor to Sec" 15. 16. 21. & 22
Land Rolling & Vale

Innoship 18.76 Range 55 W

North Lat. Dec. 15 & 16
Var 15° E

40.00 Pt Limestone 14 x 12 x 6 Mkd
4 6 in. deep for Fr. Lee
Five center ground to Grey Hills
12.00 Entr Canon Lees " "
75.00 Leave " " "
enter points & Bluffs
Grand Ridges
80.00 Pt Limestone 25 x 16 x 5 Mkd
2 on North 4 on East & 3 on West 6 in.
deep for Cor to 2 C. & C. 15 & 16.
Land broken Rocky Rolling Country
Broken Bottle

Innoship 1876 Range 55 W

Eastern Boundary Line of
Dec. 10 & 15
Va 15° East

35.00 High Grand Ridges N & S
40.00 Temporary Fr Lee Cor
45.00 High Grand Ridges N & S
52.00 High " " " "
64.00 " " " N.E. & Sy.
68.00 Sup Canon Leaves Entr
Timber on points
Ledge of Marl Clay Bluffs
60 feet high Almost
perpendicular
80.90 Meander Cor S. Line 15 Ch
North 80 Rods to the point
your Orig. Cor Range
N. 89 & 91 Chs to the Line
between Dec. 10 & 15
Var 15° East
40.15 Pt Limestone 12 x 8 x 6. Mkd
4 6 in. deep for Pr. Lee Cor
80.90 Cor to 2 C. 10. 15 & 16.
Land Broken by Grand
Ridges & Bluffs

Township 18 N Range 5 E W

North East Sec. 9 & 10
Va 15° East

3.00 Sec. Corner Runs West to
Sec. Mon. & Drain
17.00 Sec. Drain West here Begin
& descend into Gently
Rolling Prairie &
Pattow
34.00 Enter Drain Bears N.E.
40.00 Set Limestone 15 x 12 x 3 in
Side of Drain N 45 W
Evil Dup for Cor.
49.00 Near head of Stream North
50.00 Set Stone Limestone 18 x 14 x 4
Mkd 1 on North Side on Line
Bon East & Bon West for
Cor to Sec 4 & 9 & 10
Land Broken on South &
Rolling on North Bank

Township 18 N Range 5 E W

Eastern quadon line Sec
Sec 4 & 9 & 10
Va 15° East

40.00 Set Temporary Stone for
50.30 Inter Sect N & S Line 65 chs
Quarter Corner Sec 4. 3. 10 & 9
Ironwood bears S 1/2 W
Stone 32 West on Line
between Sec 4 & 3 & 10
Va 15° East.
40.15 Set Limestone 15 x 11 x 3 Mkd
4. Evil Dup for N Sec Cor
50.30 Corner Sec 4. 3. 4. 9 & 10
Land Gently Rolling 2 Bank

Township 18 N. Range 55 West

Cont'd meander Line between Sec's 34 & 35 Va 15° East

Left post for temporary Cor Intersect North Boundary Dk's West of Cor to Sec's B. T. Spruce Pick Cor bears North 33 West Distance between Sec's 34 & 35 Va 15° East

Set Limestone 14×13×4 Mkd 4. C in dup for Cor to Sec's B. L. T. P's Land Rolling Prairie

Vote

Length of Line as above Page 6-2

July 14th 1873

Township 18 N Range 55 West

North East Cor Sec's 33 & 34 Va 15° East

Basin S E 77.71

6.50 Set Limestone 14×13×4 Mkd

20.00 4. C in dup for 1/4 Sec Cor

50.00 Set Limestone 16×15×3 Dug Mkd M.M. & Pile of Stones 1 on North 1 on East 2 on West for Cor to Sec's 28 & 33

Pr. Line.

Land High & Rolling Prairie

2 Mile

Township 18 N. Range 55 W.

East and on Line bet
Sec 28 & 33
Va 15° East.

15.00 Cannot see as N. W. & E.
40.00 post for temporary Cor
80.28 set Iron Post N. & S. Dist 40 lks
South of Cor to Sec 27, 28, 33, 34
from which Cor Bears
North 85 deg W. Western Line
between Sec 28 & 33.
Va 15° East.
4.00 Set Limestone 14 x 12 x 4 Mkd
X in Ind'p for qr Sec Cor
0.78 Cor to Secs 28, 29, 32, 33
Cannot see Right of Valley Bears N

Township 18 N. Range 55 W.

North bet Sec 28 & 29
Va 15° East

27.00 Cannot see N. W.
40.00 Set Limestone 8 x 10 x 4 Mkd
Ind'p for pr Sec Cor
26.00 Cannot see N. W.
75.00 Cannot see N. W.
80.00 Set Limestone 12 x 10 x 4 Mkd
Ind'p Mkd Iron Pipe
on South & on East 2 Pits
West for Comm Sec Cor
20. 2 p. 28 & 29
Land Slight Valley Bears
North Easterly

Township 18 N. Range 55 W.

East and on line Sec^{ts}
Sec^{s} 21. & 28
Va 15° East

Set Quarter Sec^{r} Gr Lee Cor
Set Corrected N & S line 50
Lks North of Cor to Sec^{s}
21. 22. 27 & 28 from
which Cor Gr Lee
Cor 43 W. West on line Between
Sec^{s} 21. & 28.
Va 15° East
Set Limestone 18 x 13 x 3 Mkd
H. Pine dup for Gr Lee Cor
Cor to Sec^{s} 20. 21. 28. & 29
Land High rolling 2 Note

Township 18 N. Range 56 W.

North Bet Sec^{s} 20 & 21
Va 15° East.

2.00 Spur of Limb N. 7 & E.
26.00 Cedar N. 7 & E.
40.00 Set Limestone 14 x 13 x 4 Mkd
H. Pine dup for Gr Lee Cor
50.00 Cañon 100 feet deep N. & E
55.00 Cañon 125 " " N. & E
77.00 Cañon 140 " " " "
These Cañons are all Shut
with Pine timber
79.50 on Fork of Spur of Bluffs
N. 2 W. & E.
80.00 Set Limestone on top of High
divide N. W. & E. 16 x 20
Pine dup Mkd Bon North
Bon East & on
West for Cor to Sec^{s} 16. 17
20 & 21.
Land Rolling & Broken 2 Note

Note
These Cañons all Lay N. & W.
Large Cañon West Course
N. W.

Township 18 N. Range 55

Eastern and Western Line East
Sec^n. 16 & 21
Va 15° East.

40.00	Set post for temporary Cor
40.00	Leave High divide Letter into level or low land
79.90	Int Creek N & S. Line 20 ch. South of Cor Sec 16 & 15. 21 & 22. from which Cor Juniper 8 Brg 85° West a Pine 15 in Sec 16 & 21 Va 15° East.
39.90	Set Limestone 18 x 12 x 8 in deep M Mkd 4 for Sec Cor
79.90	Cor Sec 16 & 16. 20 & 21 Land W for Broken & high E for Low Land 3 mile Very Sandy & Gravelly

Township 18 N. Range 55 W

North East Sec^n. 16 & 17
Va 15° East

20.00	Cross 120 ft. deep N. F.
80.00	Leave Bluff Gulch Low Valley Cut Bank Creek 40 in Width Ridges N.W. & S.E.
40.00	Set Limestone 8 x 14 x 8 M Mkd 4 pits deep for Sec Cor
45.00	Drain Nearly E & W.
80.00	Set Limestone 20 x 12 x 8 in deep M Mkd. 2 on North Side Bears N 45 East & 2 on West Side Bears S. 45 W. for Sec Cor 16 & 17 Land Broken Cross by Creek & Ridges Brake

Township 15 N Range 5 W

Eastern random line East
Sec. 9 & 16
Va 15° East

20.00	Set post for Limestone Corner
65.00	Bed of Drain N. & W.
75.00	Drain Nearly E. & W.
77.00	Foot of Mound Ridge
82.20	Set Limestone 15 x 15 x 24 inches on North & South line at or to Sec. 9. 16. Post from which Cor. bears West. Eastern Line between Sec. 9 & 16 Va 15° East
20.00	Set Limestone 15 x 15 x 24 inches on North & South line at or to Sec. 9. & 16 & 1st Land Broken Bank

Township 15 N Range 5 W

North Sec. 8 & 9
Va 15° East

15.00	Drain East & West
32.00	Drain East & West
40.00	Set Limestone 14 x 14 x 24 inches in ground for Sec. Cor.
45.20	Drain East & West from Summit North.
82.00	Set Limestone 12 x 16 x 24 inches on North & on South Lines East & West for Sec. Cor. Sec. 4. 5. & 8. & 9. Land Very Caving at foot of High Broken Bluff Bank

Township 18 N. Range 55 W.

East random line Sect
Secs 4 & 9
Va 15° East.

8.00	Drive Course N & S.
	" " N & S.
40.00	Set post for temporary 1/4 Sec cor
80.50	Intersect S. line Sec 4
	North 7 cor to Sec 4 & 9
	Thence which cor bears
	N 89° W West on line
	between Secs 4 & 9
	Va 15° East
40.00	Set Limestone 14 x 13 x 3 Mound
	4 for 4 Sec cor
80.50	Cor to Secs 4, 5, 8 & 9.
	Land broken & Hilly 2 Acres

Township 18 N. Range 55 W.

North Fly on random line Sect
Secs 4 & 5
Va 15° East

40.00	Set post for temporary 1/4 Cor
81.24	Intersect North Boundary of
	15 Chs West of Cor Secs 4 & 5
	from which Cor a Sugar
	Tree bears North 1/4 West one link diameter
	Secs 4 & 5
	Va 15° East
44.24	Set Limestone 14 x 14 x 4 Mound
	4 Set pits each for 1/4 Sec Cor
81.24	Cor to Secs 4, 5, 8 & 9.
	Land level 2 Acres

Note
For deviation see page 612

July

Township 18 N Range 5 W.

Cont'd between Sec's 31 & 32
Va 15° East.

40.00 Set Limestone 6x12x8 Mkd
M. for Qr Sec cor
8. 40.00 Set Limestone 20x10x4 Mkd
S on North Iron Pipe
N on West Iron Pipe for
Cor to Sec's 29. 30. 31. & 32
Land rocky Soil Pale

Township 18 N Range 5 W.

East Random Set Sec's 29 & 32
Va 15° East

3.00 Blaze N E
8.00 Blaze N
9.50 Blaze N. W.
20.00 Blaze North
40.00 Set Prov. for temporary Qr Sec cor
79.00 Blaze N. W.
80.00 Intersect N. & S. line 40. Lks North
of Cor to Sec's 28. 29. 32 & 33
from which Corner
N 89° 30' West one line
between Sec's 29. & 32
Va 15° East.
40.20 Set Limestone 14x12x4 Mkd
M. for Qr Sec cor
80.20 Cor to Sec's 29. 30. 31. & 32.
Land Broken Pale

Township 18 N Range 33 W.

Westmond on between
Sec.ns 30 & 31
Va 15° East

40.00	Set post for temporary Cor
79.80	Intersect West Boundary &c.
	Lks North of Cor.ts Sec.ns
	30 & 31. from which a pine
	18 links East
	tween Secs 30 & 31.
	Va 15° East.
79.80	Set Limestone 8 x 14 x 3 marked
	1/4 for 1/4 Sec Cor
79.80	Cor.ts Secs 29.30.31.32
	Land Rolling Soil 2nd rate

July 15th 1872

Township 18 N Range 33 W.

North bet Secs 29 & 30
Va 15° East

17.55	To a pine tree 24 inches dia Mks
	Notches on bot
18.20	Short Ravine N.E.
32.20	Short Ravine N.E.
40.00	Set Limestone 14 x 9 x 4 marked
	1/4 for 1/4 Sec Cor
41.80	Ravine N.E.
49.00	Deep Ravine N.W.
58.00	Dune Ravine N.E.
64.00	Dune " N.W.
66.00	Dune " N.E.
77.00	Dune " N.W.
	Enter divide Pines are found
	on Side of Ravine on this divide
80.00	Set Limestone 18 x 16 x 4 marked
	pursuant to instructions for Cor to Secs
	19. 20. 29 & 30 from which
	A pine tree 24 inches dia bears N
	39½° W. 163 Links
	Land Broken 3rd rate

Township 18 N Range 55 W

East random line Sec. 20 & 29
Va 15° East

2.50 Meas North 80 rds
5.00 Road in same Sec W & E
20.00 Meas North
40.00 Left post for temporary Cor
60.00 Meas North
80.30 Set Quarter N & S line Post
Cor Fd Cor to Sec 20, 21, 28 & 29
Stone Mound Cor Brs
S 89° W 47 links West on true line
Set two Sec Posts 20 & 29
Va 15° East
40.15 Cr Limestone 15 & 9 links
Set Triangular for Quarter Sec Cor
80.30 Cor to Secs 19, 20, 29 & 30
Land Rolling Soil

Township 18 N Range 55 W

Township 18 N Range 33 W.

West and one Set Cor. 19 & 20
Va 15° East.

14.50 Dep Marine or Cor N W.
17.00 Same or Small mus N E.
19.00 Dep Marine N E Thence
Marine bearing N W from
this Line
35.00 Enter high Bluffs & Timber
40.00 Set post for temporary Cor
42.00 Top of very high & steep Bluff
Extending N & S Chains
covered with Norway Pines
down in short Marine.
Here I discover Extensive
fortifications built of
Stone & timber Spiked
Stoped to gether in the
head of this marine and
about 40 chs. South of line
on top of this hill are 10
large Piles of Rock & timber
so ingeniously arranged
with gaurd all points of
approach to the top of this
hill. and the timber in the
sides of the bluffs sides
the fortification from the
sands below
The point for this
fortification was well
selected & easy defended
against 10 times the number
within
76.00 Leave points of Bluffs
enter mide Marine N W.
5 chs wide
79.00 Intersect West Boundary
15 chs North of Cor & Cor
19 & 20 from which a Pine
N 89.5 E Eastern line
Between Cor 19 & 20
N 15° East.
82.00 Set Limestone 18 x 14 x 8 inches
H for 19 20 Cor
Cor to Cor 19. 20. 29 & 30
Land Taken Level

Township 15 N Range 5 W

West Between Secs 19 & 20
Va 15° East

1.50	Cagine N.W.
18.00	Cagine West
28.00	To top of high Bluff
30.00	Leave Bluff & cut Section
50.00	Set Limestone 14×12×4 Mkd St. for 1/4 Sec Cor
8.00	Set Limestone 18×16×4 Mkd 3 on N & 3 on East & on West for Cor to Secs 17. 18. 19. & 20 Land Cor 3 Mkd.

Township 16 N Range 5 W

East Random Line Secs 17 & 20
Va 15° East

33.00	Cagine N.W. or Cagine timber
40.00	Cut post for temporary 1/4 Cor
50.00	To foot of high Bluff N.W. &
50.50	Side Lick N & S. line to the Cor to Secs 16. 17. 20 & 21 from which Cor a pine 8 Dgs & 3 W. Western Type line between Secs 17 & 20 Va 15° East.
40.20	Set Limestone 14×12×4 Mkd 4. for 1/4 Sec Cor
50.50	Cor to Secs 16. 17. 18. 19 & 20 Land Cor Rec 3 Mkd

Township 18 N. Range 5 W

West and on between Sec. 18 & 19 N. 15° East

40.00	Set post for Sec. corner
41.00	Fd. Hickory & Ravine bears N.W.
47.00	Ravine bears North
49.00	Ravine comes from S.W. runs N.E.
51.00	Ravine comes from S. runs N.E. the direction is 2 chs North of line
79.28	Intersect West Boundary 36 chs North of Cor to Sec. 18 & 19 Spanish Hickory 4 ins Diameter 40 Chs to the line between Sec. 18 & 19 N. 15° East
79.28	Set Limestone 16 x 12 x 3 Mkd 5 N. for 1/4 Sec. corner
79.28	Cor to Secs. 17. 18. 19 & 20 Land rolling soil 2nd rate

Township 18 N. Range 5 W.

North between Sec. 17 & 18 N. 15° East

40.00	Set Limestone 16 x 12 x 4 Mkd 14 Set 6 in deep for 1/4 Cor
40.50	Deep ravine N. 71. 5 chs wide
50.00	Set Limestone 18 x 16 x 4 Mkd 2 on North 4 on South 5 on East 1 on West pit deep for Cor to Sec. 17. 18 Land rolling 2nd rate

Township 18 N Range 55

East Random Sect. Sec. 8 & 17

Va 15° East.

40.00	Set post for temporary cor
49.00	Magnetic Course N. W.
45.50	Magnetic " N. W.
25.00	Magnetic " West.
29.50	Intersect N. & S. line Co. Rds
	on the W. bdy. Sec. 8 & 17
	from which Cor. bears
	N. 89° 32' West on line line
	between Sec. 8 & 17
	Va 15° East.
39.90	Set Limestone 14 x 12 x 4 ins
	4. for Gr. Lee Cor
29.50	Cor to Sec. 8. 7. 17. & 18.
	Land very broken & hilly

Township 18 N Range 56 W

West Random Sect. Sec. 12 & 13

Va 15° East.

15.00	Mile Post and Mound 3 chs. N.
	Runs North
35.00	Drain 3 chs wide N. E.
40.00	Set post for temporary cor
79.74	Intersect West bdy Boundary
	18 chs North of Cor to Sec.
	7. & 18. from which a Sand
	Stone bears N. 89° 52' East on line line
	between Sec. 7 & 18.
	Va 15° East.
39.74	Set Limestone 16 x 13 x 3 ins
	4. for Gr. Lee Cor
79.74	Cor to Sec. 7. 8. 17. & 18.
	Land rolling. Soil 2 Vale

Township 18 N Range 5 W

North Sect Lines 7.08
Va 15° East

40.00 Set Limestone 14×12×3
Mkd St. Jno Clapp for Cor
20.00 Set Limestone 20×18×4
Mkd 1 on North 5 lks
South 5 on East 5 lks
West Jno Clapp for Cor
Sec 5 & 6 7 & 8.
Land Rolling 2nd rate

Township 18 N Range 5 W

East Boundary Sect Lines 5.78
Va 15° East

40.00 Set post for Compass for Cor
44.50 Enters N.W.
79.70 Intersect N & S Line [illegible]
North 9 Cor Sec 4 & 5 [illegible]
Iron Wheel Cor Sec
[illegible] Western Line
between Sec 4 & 5
Va 15° East
39.50 Set Limestone 14×10×4 mkd
St Jno Clapp for Sec Cor
79.20 Cor to Sec 4 5 8 & 9
Land Rolling 2nd

Township 18 N Range 55

West random Set Sec.
6 & 7
Va 15° East

54.00	Varia & Chs Mile Trees N.
40.00	Set Post for Temporary Pr Cor
79.80	Meander Left West Bank of
	29 Chs North of Cor to Sec 6
	6 & 7 Township Lines
	Course for Easting true line
	between Sec. 6 & 7
	Va 15° East
39.50	Set Limestone 18 x 14 x 3 Marked
	Pits dug for Pr Cor
79.80	Do corner to Secs. 5. 6. 7 & 8
	Land Rolling & Level.

Township 18 N Range 55

North random between
Sec. 5 & 6
Va 15° East.

40.00	Set Post for Temporary Pr Cor
50.00	Drain & Chs Mile Trees E.
53.76	Meander Left North Bank of
	58 Chs East of Cor to Sec
	5 & 6 Township Lines
	24
	South Easting true line

Township 18 N Range 5 E

North Random between
Sec 5 & 6
Va 15° East

40.00 Set post for temporary Cor
55.00 Run S. Chs mile 96 L.
83.76 Intersect North Boundary
58 Ch East of Cor 5 & 6
57 Ch Some White Stones
South 214 East on line
between Sec 5 & 6.
Va 15° East.
43.76 Set Limestone 10 x 12 x
Mkd S.L. on top
Sec Cor
83.76 Corner Sec 5. 6. 7. 8.
Land Rolling & Vale

Finding my North closing
Corner on Township limit I measure
the same & find it the same
as first Measure. I now
go to the Corner to Sec 6 & run
West 1 Boundary and mine
North along West Boundary
of Sec 6. Va 15° 45' E
40.00 Set post in Mound for
Cor Sec 6 Cor
83.91 Intersect Corner to Fouse
18 & 19. North Range
5 E & 5 6. West.
This Measurement gives
the length of West 1 Boundary
of Sec 6. 83.91 Chs

July 16th 1873

Note

Beginning my North Boundary Line on Sec. 12 & found 7 links West of Corner of Sections 1 & 2 & 11 & 12 & Ran North 80 chains & found the Line Thirty links East of the Corner to Sec. 1 and 12 on East Boundary of Township 7 North along East side of Sec one & a fraction 7 links East

Lost 80.00
Set 85.90 To Section Mound for N. Cor. to Townships 6 & 7 N. Ranges 5 & 6 W. set this side the Length of East Boundary Line 85.90 chains finding my North line within limit after the recession of said line & proceed with my subdivisions. And in running my East Boundary line between Sections 7 & 18. & found my Corner 80 links West of line & proceeded to recession the West Boundary of the

General Description

This Township has 1st 2d & 3d class land The fourth portion is rolling the Centre from East to West is very Broken Most of it worthless The Northern Boundary is located in the great Pumpkin Creek Valley or what is known as the Valley lying between two Ranges of high broken and in many places perpendicular Bluffs ranging in height from 50 ft to 300 feet The Pumpkin Creek runs in this Valley There is No water but the Canons & hills are all skirted with pine timber plenty of good limestone rock can be found in this Township A strong fence line could be found in this Township & fully described in the line between Sec 19 & 30

List of Names

List of the Names of the individuals employed to assist in Surveying & Subdividing Township 18 North of base line of Range 5th West 6th P.M. in Nebraska and showing the respective capacities in which they acted

John Solin Chairman
Wm Keller John Hyrman "
John Hyrman Surveyor
John Quigley Flagman

We hereby Certify that we
assisted Fred W Dorrington
Deputy Surveyor in Surveying
and Subdividing into Section
Township No 18 North of Base
line Range 35 West of 6th P.M.
in Nebraska and that said
township Map Correct in all
respects to the best of our
Knowledge and belief. and
faithfully & truly Surveyed
and the Boundary Monuments
planted according to the
instructions furnished by
the Surveyor General

L B Carrington Examiner
William Reese "
John R Jahney Monument
John A Singery Flagman

Signed in my presence &
Sworn to before the above Named
persons before Me the
undersigned

a Notary Public in and
for Keith County Nebraska
this 29th day of July 1872

Henry Roberts
Notary Public

I Fred M Dorrington Deputy Surveyor do Solemnly Swear that in pursuance of a joint Contract No 95 I Fred M Dorrington and George W Tinfield are Joint Contractors with E. E. Cunningham United States Surveyor General for district of Nebraska & Iowa bearing date May 21st 1873.
I have well faithfully and truly in my own proper person and in strict conformity with the instructions furnished by the Surveyor General the Surveying Manual and the laws of the United States surveyed all those parts or portions of Townships 18 North of Base line Ranges 25 West of 6th P.M. in Nebraska as are represented in the foregoing field Notes as having been surveyed under my direction And do further solemnly swear that all the corners of said surveys have been established and perfectly noted in strict accordance with the Surveying Manual and printed instructions and that the foregoing are the true and original field Notes of such Survey

Fred M Dorrington
Deputy Surveyor

Signed in my presence & Sworn to before me the undersigned a Notary Public in and for Keith County Nebraska this 29th day of July 1873

Henry Roberts
Notary Public

Surveyor Genl's Office
Washington Sept 20th 67

The foregoing field Notes of the
Survey and Subdivision of
Township No. 18 North of Base
Line & Range 55 West of the
6th P.M. in Nebraska Executed
by Fred M Dorrington under
Joint Contract dated May 21
1873. wherein Fred M Dorrington
and George W Fairfield are
Joint Contractors in the Month
of July 1873. having been
critically examined the
Necessary Corrections and
explanations Made the said
field Notes and Surveys
they describe are hereby
approved

E. E. Cleveland
Surveyor Genl

Field Notes

of

The Survey and Subdivision

of

Township No 19 North

of

Range 53 West

of

the

Sixth Principal Meridian

in

Nebraska

Executed

by Fred M Dorrington deputy

Surveyor under Joint Contract

dated May 21st 1873

Survey

Commenced July 17th 1873

Completed " 22d " 1873

List of Names

A list of the Names of the Individuals employed to assist in

Surveying Township 19 North

Range 53 West 6th Principal Meridian showing the respective Ca=

Practitioner which they acted

Lt. J. Carrington — Chainman
William Reese — "
John B. Tolin — Mountaman
John O Shigley — Flagman

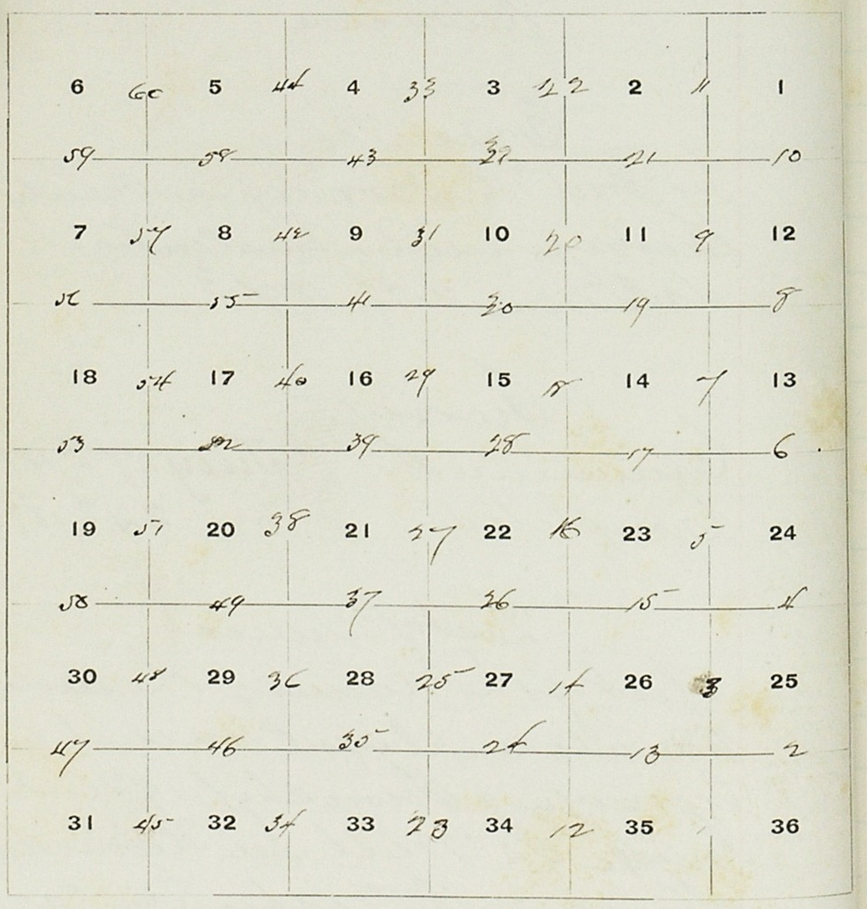

To determine the proper adjustment of my Compass for subdividing Township 19 North of the Base Line Range 55 West of the 6th P.M. I begin at the Corner to Townships 18 & 19 North Ranges 54 & 55 West and run North along East Boundary of Sec 36

Va 15° 40' East

40.00 To point 26 Chs West of Gr Cor
80.00 To point 58 Chs West of Gr Cor
to Sec" 25 & 36.

To retrack this line or run a line parallel thereto my Compass must be adjusted to a Variation of

15° 15' East

Township 19 N Range 55

North between Sec^ns 35 & 36
Var 15° 15' East

40.00 Set Limestone 14 x 12 x 4 Mkd 8 in dup
14 for 1/4 Sec Cor

80.00 Set Limestone 16 x 13 x 5 Mkd
1 on South 1 on North 1 on
East & 5 on West for Cor
to Sec^ns 20. 26. 35 & 36
Land Rolling 2d rate

show duck

Township 19. Range 55

Eastn meridian line between
Sec^ns 20 & 36
Var 15° 15' East

40.00 Septem[illegible] for 1/4 Sec Cor
80.08 Inlin Set Each Boundary
86 chs North of Cor to Sec^ns
20 & 36. from which a Witness
Dog 23 W[illegible] tree bears
Set Sec^ns 20 & 36.
Var 15° 15 E

40.04 Set Limestone 12 x 11 x 7 Mkd
1/4 for 1/4 Sec Cor

80.08 Corner to Sec^ns 20. 26. 35 & 36
Land Rolling to sil 2d rate

show duck

Township 19. Range 55

North bet. Secs. 25 & 26
Va 15° 15' E

38.00 Stone Nearly North
40.00 Set Limestone 16×13×5 Mkd
14 for Qr Sec cor
80.00 Set Limestone 15×10×4 Mkd
14 in North 2 on South 1 on
East 50 on West Set in
deep for Cor to Secs. 23 & 24
25 & 26.
Land Rolling 2nd Rate

hore deep 2.

Township 19. Range 55

Eastern random line bet
Secs. 24 & 25
Va 15° 15' East.
40.00 Set post for ten foot Qr Cor
79.95 Mile bet East & Boundary
of 2 Mo North of Cor to Secs.
24 & 25 from which Stone
Dog & 35 Western line bet
Secs. 24 & 25
Va 15° 15' East
39.97½ Set Limestone 12×10×5 Mkd
14 for Qr Sec cor
79.95 Corbozier 23 24 25 & 26
Land Rolling Soil & Rate

hore deep 2.

Township 19. Range 55

	North Set Sec^n. 23 T 24
8.00	Drain N E Va 15 & 15' E
30.00	Drain same N W
39.00	same N E.
40.00	Set Limestone 14 x 12 x 8 Mkd
	24. for Qr Sec cor
80.00	Set Limestone 16 x 15 x 8 Mkd
	3 on North 3 on South
	on East & 3 on West
	Sides for Cor to Sec^n.
	13 & 24. 23 T 24
	Land Rolling Soil 2d rate

how high?

Township 19. Range 55

	Easterly and meandering Set.
	Sec^n. 13 T 24
	Var 15 & 15' East.
18.00	Drain bears N. E.
40.00	Set temporary Qr Sec Cor
80.00	Inbranch East Boundary
	80 Lks South of Cor to Sec^n.
	13 & 24. from which Drain
	59 & 26' Westerly line
	between Sec^n. 13 & 24
	Var 15 & 15' E
40.00	Set Limestone 13 x 11 x 6 Mkd
	24. 6 inches for Qr Sec cor
80.00	Cor to Sec^n. 13. 14. 23 T 24.
	Land Rolling Soil 2d rate

Township 19. Range 55

North bet Secs 13. & 14
Va 15° 15' E

18.00 Drain N.W.

40.00 Set Limestone 12 x 10 x 6 inches
14. 6 in deep for Gr Sec Cor

48.00 Same Drain N.E.

59.00 " " N.W. 2 oon turns
North.

80.00 Set Limestone 16 x 14 x 3 in
deep Mkd 2 on North
Hen South 1 on East
3 on West for Cor to
Secs 11. 12. 13 & 14.
Land Rolling Soil 2nd rate

Township 19. Range 55

East on random line bet
Secs 12 & 13
Va 15° 15' East

40.00 Set post for temporary Gr Cor

79.60 Intersect the East Boundary of
60 Chs South of Cor to Secs
12 & 13. Found which Cor
Iron

Thence S 89° 30' West on true line
bet Secs 12 & 13
Va 15° 15' East.

39.80 Set Limestone 14 x 11 x 4 inches
deep Mkd 14 for Gr Sec
Cor

79.60 Cor to Secs 11. 12. 13 & 14
Land Rolling Soil 2nd rate

Township 19 Range 54

	North bet Secs 11 & 12
	Var 15° 45' East
8.00	Enter bottom of Pumpkin
	Creek N & N E
40.00	Set Limestone 12 × 10 × 5 c
	in deep Mkd 4 for Gr
	Sec Cor
40.00	Set Limestone 16 × 13 × 3 Mkd
	1 on North 5 on South 1 on
	East & 5 on West. 8
	in deep for Cor to Secs
	1. 2. 11 & 12
	Land Mostly Bottom 2 Vote

Township 19 Range 55

	Eastn random line bet.
	Secs 1 & 12
	Var 15° 15' East.
21.00	Leave bottom enter Rolling
	Prairie South & N E
40.00	Set temporary Gr Sec Cor
79.20	Enter West bet Boundary
	58 chs South of Cor to Secs
	1 & 12 from which Cor
	a Burr
	Oak 35 Links Westerly
	bet Secs 1 & 12
	Var 15° 15' East
39.60	Set Limestone 13. 7 × 7 6 in
	deep Mkd 4 for Gr Sec Cor
79.20	Cor to Secs 1. 2. 11 & 12
	Land 2nd rate 21 chs bottom
	balance Rolling 2 Vote

Township 19. Range 55

Northon random line Set
Sec^n. 1 & 2
Var 15° 15 East.

40.00 Set Limestone for
temporary Cor Sec Cor

41.80 Small Kingsted Creek water
2 feet deep 40 lks wide
Sluggish current flows
E & S.

79.42 Meander North & Boundary
34 lks East of Cor to sec^n.
1 & 2 from which Cor Sycamore
24 North 24 East 20 in line
Set Sec^n. 1 & 2
Var 15° 15 E

39.42 Set Limestone 12 × 11 × 4 6 in
deep Mkd 1/4 for 1/4 Sec Cor
Land Bottom 2 Vols
Cor to sec^n. 1. & 11 & 12

July 17th

Township 19. Range 55

North Set Sec^n. 34 & 35
Var 15° 15' East

40.00 Set Limestone 14 × 12 × 4, 7
in deep Mkd 1/4 for
1/4 Sec Cor

80.00 Set Limestone 16 × 13 × 3
7 in deep Mkd 3 on
North 1 on South 2 on
East & 4 on West for
Cor to Sec^n. 26. 27. 34 &
35 X

Land Rising 2 Vols
From which a pool of water
bears N 65 32 1/2 East
23 lks. dist

Township 19. Range 55

Eastern random line Set
Sec" 26 & 35
Var 15° 15' East.

25.00 Drain N E.
40.00 Set temporary Gr Sec Cor
50.00 Drain North
80.00 Intersect N & S. line at
Cor to Sec" 25, 26, 35 & 36
Iron which bears
Western Traverse line Set
Sec" 26 & 35
Var 15° 15' East.
40.00 Set Limestone 14. 9 x 6 Marked
14. 6 in dep for gr Sec Cor
80.00 Land Meanders 2 Rods
to Cor to Sec" 26. 27. 34 & 35

Township 19. Range 55

North East Sec" 26. & 27
Var 15° 15' East.

16.00 Ravine East
40.00 Limestone 12 x 10 x 4 6 in dep
Marked 4 for gr Sec Cor
80.00 Set Limestone 24. 22 x 8. 10 in
dep Marked 4 on North 2
on East 2 on East & 4
on West for Cor to
Sec" 22. 23. 26. & 27
Land Meanders Sec 2 Rods

Township 19. Range 55

East on random line Set
Sec^n. 23. & 26.
Var 15° 15° E.

40.00 Set Stone for temporary Gr cor
60.00 Govick N. E.
73.00 Govick N. E.
79.50 Intersect N. & S. line 30 lks
South of Cor to Sec^n. 23. 24
25 & 26. from which Azm
S 89° 47' West on true line
Set Sec^n. 23 & 26
Var 15° 15° E
39.75 Set Limestone 8 x 12 x 3 Dia
dep Mkd M. for 4 sec cor
79.50 Cor to Sec^n. 23 24 25 & 26
Land Rolling & Rate

Township 19. Range 56

North on Sec^n. 22 & 23.
Var 15° 15° East
40.00 Set Limestone 14 x 12 x 4 Cin
dep Mkd 4 for gr sec Cor
80.00 Set Limestone 8 x 16 x 5 Pin
dep Mkd 3 on North 3
on South 3 on East & 4
on West for Cor to Sec^n
14. 15. 22 & 23
Land Rolling & Rate

Township 19. Range 55

Weston random line Set.
Sec.ⁿ 14 & 23
Var 15° 15' E

40.00 Set Stone for temporary Gr Cor
79.42 Intersect N & S. line 10 lks
East of Cor to Sec.ⁿ 13. 14
23 & 24. from which a pine
S 89° E Weston true line
Set Sec.ⁿ 14 & 23
Var 15° 15' E
39.71 Set Limestone 14 x 9 x 5 6 in
deep Mkd 4. for gr Sec Cor
79.42 E & W to Sec.ⁿ 14. 15. 22 & 23
Land Rolling & Rocky

Township 19. Range 55

North Set Sec.ⁿ 14. & 15
Var 15° 15' East.

40.00 Set Limestone 15 x 13 x 3 in deep
Mkd 4. for gr Sec Cor
80.00 Set Limestone 20. 14. 4. & in deep
Mkd 2 on N. 4 on S. 2 on
E. & 4 on W. for Cor to
Sec.ⁿ 10. 11. 14. & 15
Land Rolling & Rocky

Township 19. Range 5 5

	Easton random line Set Sec. 11 & 14 Var 15° E
40.00	Set temporary Gr Cor
73.58	Course North
79.60	Set Stone N & S line 30 cks South of Cor to Sec. 11. 12. 13. & 14 from which Elm 38 links N 47 W Set in the line Set Sec. 11 & 14 Var 15° East.
39.80	Set Limestone 14 × 12 × 5 6 in deep Mkd 14 for gr Sec Cor
79.60	Cor to Sec. 10. 11. 14 & 15 Land Rolling & Flats

Township 19. Range 5 5

	North Set Sec. 10 & 11 Var 15° & 15° East.
10.00	Begin to descend into low Bottom
40.00	Set Limestone 18 × 12 × 3 Deep Mkd 14 for gr Sec Cor
43.00	Leave Rolling prairie enter low Bottom & Slough Line Reed 16 E & W. Low trees S & S.W.
80.00	Set Limestone 20 × 14 × 3 Ins deep Mkd 1 on N Son South 2 on East & 4 on West for Cor to Sec. 2. 3. 10 & 11
	Land 1st 43 chs Rolling Remainder Bottom & Flats

Township 19. Range 55

East on random line
Set Sec.s 2 & 11
Var 15° 15' E

40.00 Set Stone for temporary Cor
79.90 Meander Set N & S. line 40 lks
East of Cor to Sec.s
1. 2. 11 & 12 Gpost which Bears
S 89 1/4 E 3 West on true line
Set Sec.s 2 & 11
Var 15° 15' E
39.95 Set Limestone 16 x 13 x 3 Ins
deep Mkd 1/4 Post Cor to
79.90 Cor to Sec.s 2. 3. 10 & 11
Land low bottom 2 Wide

Township 19. Range 55

North on random line Set
Sec.s 2 & 3
Var 15° 15' East
35.15 Pumpkin Seed Creek 40 lks wide
2 Fast deep Course East
Sluggish Current
40.00 Set Stone for temporary Cor
75.50 Meander North bank of
Pole Lks East of Cor to Sec.s
2 & 3 Post which Cor Bears
S 35' East true line Set
Sec.s 2 & 3
Var 15° 15' East
38.50 Set Limestone 14 x 12 x 4 Inches
14 Ins deep for Gr Sec Cor
78.50 Cor to Sec.s 2. 3. 10 & 11
Land Bottom 2 Wide

July 18th

Township 19 Range 55

	North bet. Secs 33 & 34 Var 15° 15' East
40.00	Set Limestone 15×14×3 Pits dep Mkd 14. for qr sec cor
80.00	Set Limestone 18×16×3 Pits dep Mkd 5 on N 1 on S. 3 on E. & 3 on W. for Cor to secs 27. 28. 33. & 34
	Land Rolling 2nd rate

Township 19. Range 55

	Eastern range line bet. Secs 27. & 34 Var 15° 15' East
40.00	Set Stone for temporary Qr Cor
80.25	Meander bet N. & S. line 35 chs South of Cor to secs 26. 27 34 & 35 from which a pine bears S 89° 44' West ten links Set Sec 27 & 34 Var 15° 15' East
40.12½	Set Limestone 16×11×3 Pits dep Mkd 4. for qr sec cor
80.25	Cor to secs 27. 28. 33. & 34. Land Rolling 2nd rate

Township 19. Range 55

North bet Secs 27 & 28
Var 15° 15' East.

40.00 Set Limestone 18×10×4 Sin dep
NM 4 H. for qr Sec cor
80.00 Set Limestone 26×18×3 Sin
dep NM 6 H on N. 2 on
E. 3 on E. 3 on West
for Cor to Sec 21.22.27 & 28
Land rolling & Vale

Township 19. Range 55

Eastm random line bet.
Secs 22 & 27
Var 15° 15' East

40.00 Set Stone for temporary Qr Cor
80.68 Intersect N & S line, 24 chs
South of Cor to Sec 22.23
26. & 27. from which a tree
S 89° 30' West ten links
bet Secs 22 & 27
Var 15° 15' East.

40.34 Set Limestone 16×11×4 NM 6d
4 H. set Sin dep for Qr Sec Cor
80.68 Cor to Sec 21.22.27 & 28.
Land Rolling & Vale

Township 19. Range 55

North Bet Sec^ns 21 & 22
Vol 5 ^o 156

40.00 Set Limestone 18×14×4 Deep
Mkd 1/4 for Qr Sec^n Cor

80.00 Set Limestone 23×16×3" Deep Mk^d 3 on North
3 on South 3 on East & 3
on West for Cor to Sec^ns
15. 16. 21 & 22
Land rolling 2^d rate.

Township 19. Range 55

Eastern meridional line East
Sec^ns 15 & 22
Vol 5 ^o 155 E.

40.00 Set Stone for Qr Sec^n Cor
79.80 Intersect N & S. line 21 & 22
North of Cor to Sec^ns 14. 15
22 & 23 from which Cor
Drums
N 89 ^o 51 West on true line
Set Sec^ns 15 & 22
Vol 5 ^o 151 E

39.90 Set Limestone 18×10×4 Deep
mkd. 1/4 for Qr Sec^n
Cor

79.90 Cor to Sec^ns 15. 16. 21 & 22
Land Rolling 2^d rate

Township 19. Range 55

	North bet Sec^n. 15 & 16
	Va 15° 15' E
40.00	Set Limestone 18 x 12 x 4 8
	in deep Mkd 4 for
	Gr Sec Cor
70.00	Legay Meand Prairie enter bottom N. 6
80.00	Set Limestone 22 x 12 x 5 9
	in deep Mkd 2 on
	North 4 on both 3 on East
	& 3 on West for Cor to
	Sec^n. 9 10. 15 & 16
	Land Rolling bad & Gate

Township 19. Range 55

	Eastn mayden line bet.
	Sec^n. 10 & 15
	Va 15° 15' E
6.00	Leave bottom Enter Rolling
	Prairie N.E. & W
40.00	Set Stone for Gr Cor "Temporary"
79.86	Enter Set M & D. line 14 Ch
	North of Cor to Sec^n. 10. 11.
	14 & 15 Township & Range
	N 89° 56' W Eastn line
	bet Sec^n. 10 & 15
	Va 15° 15' East
39.93	Set Limestone 14 x 12 x 4 7 in
	deep Mkd 4 for Gr Sec Cor
79.86	Cor to Sec^n. 9 10. 15 & 16
	Land Rolling & rocky

Township 19. Range 5 5

	North Qut Sec. 9 & 10
	Vars 0 15' East
40.00	Set Limestone 14 x 12 x 4 inches mkd
	4 in deep for Qr Sec Cor
80.00	Set Limestone 14 x 13 x 4 in
	deep Mkd 1 on North 5
	on South 3 on East & 3
	on West for Cor to Secs
	3. 4. 9. & 10
	Land Bottom 2 Rate

Township 19. Range 5 5

	East Qut. Sec. 3 & 10
	on random line
	Vars 0 15' East
40.00	Set Stone for temporary Qr Cor
79.84	Intersect N & S. line of 27 Rds
	South of Cor to Secs 2. 3. 10
	& 11 from which a true
	Bear 0 45 West on said line
	Set Sec. 3 & 10
	Vars 0 15' E
39.92	Set Limestone 16 x 12 x 4 in deep
	Mkd 4. for Qr Sec Cor
79.84	Cor to Secs 2. 4. 9. & 10
	Land Bottom 2 Rate

Township 19. Range 55

Northern random line
Set. Sec.ⁿ 3 & 4
Var 5° 15' East.

40.00 Set Stone for temporary Qr Cor
59.00 Pumpkin Creek 30 lks wide bears East
5 chs West of this is a Ford of the creek
Signs of Indian Camp Grounds extending 30 chs West & 20 East. Spring 15 chs West of line

7 & 38 Subdivist North Boundary
72 lks East of Cor to Sec.ⁿ 3 & 4 from which a Pine 32 inches diam bears East on true line
Set Sec.ⁿ 3 & 4.
Var 15° 15' E

38.38 38 38 Set Limestone 18 x 14 x 5 inches deep N & S 4 for Qr Sec Cor

38.38 7 & 38 Cor to Sec.ⁿ 3. 4. 9. & 10
Land Bottom 2ⁿᵈ rate

July 19th

Township 19. Range 55

North bet Sec.ⁿ 32 & 33
Var 15° 15' E

60.00 Leave bottom enter rolling Prairie E & N.E.

40.00 Set Limestone 18 x 14 x 3 inches deep N & S 4 for Qr Sec Cor

80.00 Set Limestone 21 x 16 x 3 10 inches deep N & S on North & on East & on West
Land 1st & 2nd 60 chs bottom last 20 chs rolling 2nd rate.

Cor to Sec.ⁿ 28. 29. 32 & 33

Township 19. Range 55

	East on random line Set Sec^r. 28 & 33 Var 5. 15' E
4.00	Set Stone for temporary Qr Sec cor
79.64	Dub-ed Ch & B. line 30 Lks South of Cor to Sec^s. 27. 28. 33. & 34. from which cor Ash 10 in Dia S 89° 47' West ten line Set Sec^s. 28 & 33. Var 15° 15' East
39.82	Set Limestone 14 x 11 x 5 6 in deep N 1/4 & 1/4 for Qr Sec cor
79.64	Cor to Sec^s. 28. 29. 32 & 33. Land Rolling 2nd Rate

Township 19. Range 55

	North Set Sec^s. 28 & 29 Var 15 E
40.00	Set Limestone 18 x 11 x 4 Dia deep N 1/4 & 1/4 for Qr Sec cor
60.00	Leave Gently Rolling Prairie enter Bottom of Wide Grassy Creek Course North & South
80.00	Set Limestone 20 x 14 x 3 Mds 4 in North 2 on South 4 on East & 2 on West Dia deep for Cor to Sec^s. 20. 21. 28 & 29
	Land Rolling 2nd Rate

Township 19. Range 55

Eastern random line Set
Sec^n. 21 & 28.
Var 5° 15' E

16.00 Leave bottom of grassy Drain
enter Rolling Prairie
S. & N.E.

40.00 Set Stone for temporary Gr Cor

79.72 Intersect N & S. line 24 lks
North of Cor to Sec^n. 2, 22.
27. & 28. from which a Grm
N 89° 50' West on true line
Set Sec^n. 21 & 28
Var 15° 15' East

39.86 39.86 Set Limestone 14 x 11 x 4 Cinder
N 16 d^s W 4 for Gr Sec Cor

79.72 Cor to Sec^n. 20 & 21. 28 & 29
Land Rolling 2 Wet

Township 19 Range 55

North Set Sec^n. 20 & 21
Var 15° 15' E

40.00 Set Limestone 21 x 9 x 4 Grm
deep N 84 d^s W for Gr Sec Cor

80.00 Set Limestone 20 x 18 x 4 10 in
deep N 16 d^s E on North 3
on East & 2
on West for Cor to Sec^n.
16. 17. 20 & 21.
Land lies in bottom of
grassy Drain 1st Rate

Township 19. Range 55

Eastin random line Set
Sec. 16 & 21
Var 15° 15' E

20.00 Leave Grassy Drain bottom
enter Rolling Prairie
N. E.

40.00 Set Stone for temporary Qr Cor
Do 22 Intersect N. & S. line 18 ch
North of Cor to Sec. 15. 16.
21. & 22 from which A Tree
N 89° 52' West 20 links
Set Sec. 16 & 21
Var 15° 15' East

40.11 Set Limestone 14 x 12 x 5 6 in
deep M C 1/4 for Qr Sec Cor

Do 22 Cor to Sec. 16. 17. 20 & 21
Land Rolling 2nd Rate

Township 19. Range 55

North Set Sec. 16 & 17
Var 15° 15' East

20.00 Leave bottom of Grassy
Drain N. E. for 2 Mr.

40.00 Set Limestone 16 x 12 x 4 8 in
deep M C 1/4 for Qr Sec Cor

68.00 Leave Rolling land enter
bottom of Grassy Drain
+ Jump Ham Head of Creek
S. W. & S. E.

80.00 Set Limestone 21 x 14 x 3 10 in
deep M C 2 on North 4
on North 40 on East & 2 on
West for Cor to Sec. 9. 16. 17
Land Mostly Rolling 2nd Rate

Township 19. Range 55

East on Meridian Line Set
Sec. 9. & 16
Va 15° 15' E

40.00 Set Stone for temporary Jr Cor
80.30 Set a Rock N 80. Links 25 Lks
North of Cor to Sec. 9 & 10
15 & 16 from which a Pine
N 89° 45' West on Section Line
Set Sec. 9 & 16.
Va 5° 15' East
40.15 Set Limestone 14 x 12 x 4 Ins
deep Mkd 14 for Jr
Sec Cor
80.30 Cor to Sec. 8. 9. 16 & 17
Land level bottom 2 Rods
Mostly

Township 19. Range 55

North East Sec. 8 & 9
Va 15° 15' E

40.00 Set Limestone 17 x 13 x 4 Ins
deep Mkd 14 for Jr Sec Cor
80.00 Set Limestone 19 x 11 x 5 Ins deep
Mkd 1 on North Side
South 4 on East Side
West for Cor to Sec. 4. 5. 8 & 9
Land Rolling Bottom 2 Rods

Township 19. Range 55

Eastern random line Set
Sec^n. 4 & 9
Var 5° 15' E

40.00 Set Stone for temporary Gr Cor
80.40 Intersect N & S. line 29 lks
North of Cor to Sec^n. 34. 9 & 10
from which Cor bears
N 85° 45' West on true line
between Sec^n. 4 & 9
Var 5° 15' East
40.20 Set Limestone 18 x 14 x 6 Bur
deep N 44 W 1/4 for Gr Sec Cor
80.40 Cor to Sec^n. 4. 5. 8 & 9
Land Rolling bottom 2 Poles

Township 19 Range 55

North on random line Set
Sec^n. 4 & 5
Var 5° 15' East
18.50 Pumpkin Seed Creek 36 lks
Wide East
40.00 Set Stone for temporary Gr Cor
68.00 To Spur of clay Bluffs
78.10 Intersect North Boundary
92 lks East of Cor to
Sec^n. 4 & 5 from which bears
S 46° East on true line Set
Sec^n. 4 & 5
Var 5° 15' E
38.10 Set Limestone 14 x 10 x 6 Cor
deep N 44 W 1/4 for Gr Sec Cor
78.10 Cor to Sec^n. 4. 5. 8. & 9
Land Rolling bottom 2 Poles

July 21st

Township 19. Range 5 E

	North bet Sec^s. 31 & 32 Var 5. 15' E
40.00	Set Limestone 14×12×5 6in deep Mkd 4 for gr Sec cor
79.00	Leave bottom enter Rolling Prairie N.E. & N.W.
80.00	Set Limestone 17×13×3 6in deep Mkd 5 on North 1 on South 5 on East & 1 on West for Cor to Sec^s. 29, 30. 31. & 32 Land level bottom 2 Pole

Township 19. Range 5 E

	Easton random line bet. Sec^s. 29 & 32 Var 5 & 15' East
4.00	Leave Rolling prairie enter bottom of wide Grassy draw N. & S.
30.00	Bed of same
4.00	Set Stone for temporary Cor
60.00	Leave bottom enter rolling & level
80.00	Meander N. & S. line 25 chs North of Cor to Sec^s. 25. 29 32 & 33 from which Ldrmn N 89 49' West on this line bet Sec^s. 29 & 32 Var 5 & 15' East
4.000	Set Limestone 14×9×3 5 inch deep Mkd 4 for gr Sec cor
80.00	Cor to Sec^s. 29. 30. 31. & 32 Land Rolling 2 Pole

Township 19. Range 55

Western random line set
Dec. 30 & 31
Var. 15° E

30.00 Leave rolling prairie entering
timber N.W. & E

40.00 Set Stone for temporary Cor

81.40 Intersect West Boundary
9 lks South of Cor
to Sec. 30 & 31 from
which Cor Bears
S 89° 29 East two links
Set Sec. 30 & 31.
Var 15° 15° E

41.40 Set Limestone 14×12×3
6 in deep Mkd 1/4 for
Pr Sec Cor

81.40 Cor to Secs. 29. 30. 31 & 32
Land Mostly bottom 2d rate

Township 19. Range 55

North bet Secs. 29 & 30
Var 15° 15° East.

40.00 Set Limestone 14×11×4 6 in
deep Mkd 1/4 for 1/4 Sec Cor

80.00 Set Limestone 16×10×4 Pin deep
Mkd 4 on North 2 on East
5 on East & 1 on West
for Cor to Secs. 19. 20. 29 & 30
Land Very rolling 2d rate

Township 19. Range 55

East on Tay down line Set.
Sec" 20 & 29
Va 15° 15' E

20.00	Enter Mile Grassy Drain or bottom N. E. Cor
40.00	Set Stone for temporary Qr Cor
80.00	Intersect N & S. line 61 Lks South of Cor to Sec" 20. 21. 28 & 29 from which Ledge bears S 89° W Set Sec" 20 & 29 Va 15° 15' E
40.00	Set Limestone 14 x 10 x 5 6in deep mkd H for Qr Sec Cor
80.00	Cor to Sec" 19. 20. 29 & 30 Land Mostly Bottom Land

Township 19. Range 55

Westerly rayed on line Set
Sec" 19. & 30
Va 15° 15' E

40.00	Set Stone for temporary Qr Cor
82.30	Intersect West Boundary 50 Lks South of Cor to Sec" 19 & 30 & here find the length of this line to much greater than the base and increasing from South to North. I now go to the Corner to Townships 18 & 19 N. Ranges 55 & 56. West & with the Variation of 15° 15' E from North Set Sec" 31. & 36
40.08	To point 50 Lks East of Qr Sec Cor
80.00	[illegible]

Township 19. North Range 5 East

Meander line on West bank of Sec. 19. T 30 N. R 15 E. W. of 5th P.M.

40.00 Set Stone for temporary Cor
82.30 Intersect West Boundary of Sec. 19 to Corner to Sections 24 & 25 T 30 N. R 15 E. W. of 5th P.M.
Thence go to the Corner to Townships 29 & 30 N. Ranges 5 & 6 E. West with the Variation of 15° 15' E
Thence North 80 chs to Cor. to Sec. 31. T 31 N. R 5 E.
40.08 Set Stone for Temporary Cor
80.04 Set Stone for Cor to Sec. 25. 30. 31. & 36. T 31 N. R 5 E. Variation 15° 57' E
Thence North 80 chs to Cor. to Sec. 24. 25 & 30 T 31 N. R 5 E.
40.10 Set Stone for Temporary Cor
80.08 Set Stone for Cor to Sec. 19. 24. 25 & 30 T 31 N. R 5 E. Variation 15° 50' E
Thence return to Cor to Sec. 19. T 31 N. R 5 E.
Thence S 89° 30' E with the North line of Sec. 19 T 31 N. R 5 E. 80 chs to the place of beginning
42.30 Set Limestone 15 x 10 x 4 inches deep Mkd 1/4 for Cor
43.30 Cor to Sec. 19. 20. 29 & 30 T 31 N. R 5 E. Land rolling Soil Gravel

Thence South 80 chs to Cor. to Sec. 19. T 31 N. R 5 E.
40.08 Set Stone for Temporary Cor
80.04 Set Stone for Cor to Sec. 19. 30. T 31 N. R 5 E. Variation 15° 57' E
Thence West 80 chs to Cor. to Sec. 24. 25 T 31 N. R 5 E.
40.10 Set Stone for Temporary Cor
80.08 Set Stone for Cor to Sec. 24. 25. 30 & 31 T 31 N. R 5 E. Variation 15° 50' E
Thence return to Cor to Sec. 19. T 31 N. R 5 E.
Thence S 89° 30' E with the North line of Sec. 19 T 31 N. R 5 E. 80 chs to the place of beginning
42.30 Set Limestone 15 x 10 x 4 inches deep Mkd 1/4 for Cor
43.30 Cor to Sec. 19. 20. 29 & 30 T 31 N. R 5 E. Land rolling Soil Gravel

Township 19. Range 55

North bet Secs 19 & 20
Ya 5° 15' E

40.00 Set Limestone 14×14×4 7in
dep Mkd 14 for qr Sec cor

80.00 Set Limestone 18×12×4 Din
dep Mkd 3 on North 3
on both 50y East & 1 on
West sides for Cor to Secs
17. 18. 19. & 20
Land Rolling 2 Vale

Township 19. Range 55

Eastn Magndan line bet
Secs 17 & 20
Ya 5° 15' E

40.00 Set Stone for temporary Qr Cor
65.00 Leave Rolling prairie center
bottom of Pride Drain
N. E. & Sw

49.94 Intersect N & S line Locks
East of Cor to Sec 16. 17
20 & 21 from which Ash
S 89° 30' West on true line
bet Secs 17 & 20
Var 5° 15' East.

39.97 Set Limestone 15×14×3 6in
dep Mkd 14 for Qr
Sec cor

19.94 Cor to Secs 17. 18. 19 & 20
Land Rolling 2 Vale

Township 19. Range 55

	West on random line bet Sec^n. 18. & 19 Var 15° 15' E
40.00	Rep Stone for temporary Fr Cor
83.24	Set Iron Pipe West 1 Boundary 28 lks South of Cor to Sec^s 18 & 19 from which a Iron pipe bears S 89° 45' East on line bet Sec^s. 18 & 19 Var 15° 15' East
43.24	Set Limestone 14 x 9 x 16 inches deep Mkd 4 for Gr Sec Cor
83.24	Cor to Sec^s. 17. 18. 19 & 20 Land Rolling 2 Rate

Township 19. Range 55

	North bet Sec^s. 17 & 18 Var 15° 15' East
34.00	Leave Rolling Prairie enter bottom of Pumpkin Seed Creek E & W.
40.00	Set Limestone 18 x 10 x 3 Inches deep Mkd 4 for Gr Sec Cor
80.00	Set Limestone 17 x 11 x 3 Inches deep Mkd 2 on North & on South 50 on East & 100 West for Cor to Sec^s 17 & 18.
Land	South ½ Rolling 2 Rate
"	North ½ bottom 1st Rate

Township 19. Range 55

East on Standard line bet
Sec.ns 8. & 17
Va 15° 15' E.

40.00 Set Stone for temporary Jr Cor
79.76 Intersect N. & S. line 16 chs
North of Cor to Sec.ns 8. 9.
16 & 1/2 from which I saw
S 89° 53 Western tree line
bet Sec.ns 8 & 17
Va 15° 15' E
39.88 Set Limestone 13 x 9 x 5 6 in
deep Mkd 4 for Jr Sec Cor
79.76 Cor to Sec.ns 7. 8. 17. & 18
Land rolling bottom 1st rate

July 22d

Township 19. Range 55

West on Standard line bet.
Sec.ns 7. & 18
Va 15° 15' E

40.00 Set Stone for temporary Jr Cor
83.84 Intersect West Boundary
16 chs North of Cor to Sec.ns
7 & 18. from which I saw
N 89° 53 Eastern tree line
bet Sec.ns 7 & 18
Va 15° 15' East.
43.84 Set Limestone 14 x 12 x 4 6 in
deep Mkd 4 for Jr Sec Cor
3.84 Cor to Sec.ns 7. 8. 17 & 18.
Land rolling bottom 2nd rate

57

Township 19. Range 55

	North East Sec. 7 T 8
	North 5th 15 E
40.00	Set Limestone 10 x 8 x 8 in deep Mkd 1/4 for 1/4 Sec Cor
59.00	Pumpkin Seed creek 80 lks wide runs East 2 ft deep sluggish Current.
80.00	Set Limestone 18 x 8 x 4 in deep Mkd 1 on North 5 on East 6 on West for Cors 5. 6. 7. & 8
	Land Bottom 1/2 Rate

58

Township 19. Range 55

	Eastern meridional line East.
	Sec. 5 T 8
	North 5th 15 E
40.00	Set Stone for temporary 1/4 Cor
42.00	Pumpkin Seed creek flows East
57.22	Leave creek flows N. East
80.20	Intersect N. & S. line at Cor to Sec. 4, 5, 8 & 9 from which Azmuth Western line between Sec. 5 & 8.
	North 15 East
40.10	Set Limestone 15 x 12 x 3 in deep Mkd 1/4 for 1/4 Sec Cor
80.20	Cor to Sec. 5. 7 & 8. Land Bottom 2 Rate

Township 19. Range 55

West on random line Set
Sec.s 6. & 7
Var 15° 15' E

40.00 Set Stone for temporary Qr cor
56.50 Equine S.E.
84.70 Intersect West Boundary 32
links North of Cor to Sec.s
6. & 7. from which I run
N 89° W. East on true line
between Sec.s 6 & 7
Var 15° 15' East.
44.70 Set Limestone 14 x 9 x 4 in
deep mound pit for Qr Sec cor
84.70 Cor to Sec.s 5. 6. 7. & 8.
Land bottom 1 1/2 links

Township 19 Range 55

North on random line between
Sec.s 5 & 6.
Var 15° 15' E

40.00 Set Stone for temporary Qr cor
46.50 To foot of Spur of bluffs 200
feet high extends about
25 chs East.
51.00 To top of spur
64.00 To 2d Table of high Spur
about 20 feet East of this
point is a Stone Column
20 feet high 2 chs West
of this point head of Canon
N.W.
66.00 To low Valley 100 feet below top
of Spur here head of Canon
N.W. with high Range
of clay & stone bluffs
West of line
80.00 To point for Cor on North
boundary of Township
and 8 chains West of
Stone Butte. Covered with
pine & cedar. Here after
diligent search

Innumerable Spirit and any
Trace of Cor to Sec 5 T 6.
I Now go to Cor to Sec 5 T 6 S
& North Boundary
and run
West along North Boundary
of Sec 5.
Var 15° 40' East
40.00 To Spirit for Gr Sec Cor but
None Found
44.70 To foot of Butte 3 oo Set high
bears N.E. & S.W.
I being impossible to climb
over this Butte I offset
10 chs to the South. Thence
West passing between
Butte & Spur of divide
at 35.30 Cache Flag to
be set on line between
Sec 5 & 6 Thence North
North 10 chs & 10.00
Chs to point for Cor to Sec 5
5 T 6. & still unable to
find any Trace of Cor
to Sec 5 T 6.

I Now continue West
along North Boundary of Sec
6. Variation 15° 40' E.
3.00 Drive N.E.
4.50 Drive S.W.
27.00 Drive Drive S.E. here Commence
to ascend Buttes.
40.00 Spirit for Gr Cor & None to be
Found & set post for
Temporary Gr Sec Cor
53.00 Top of Divide N & S.
~~50.00~~ 78.23 Spirit for Cor to Townships
19 & 20 N Ranges 55 & 56 W
& No Cor to be Found
Sure enough at 85.40 Chs Distant
+12 chs ~~South~~ North of this point & find a pine
tree 6 inches Marked on
N Side Township No. on
South side Township 19
on East side Range 55
on West Range 56. I
Now return to point set
for temporary Gr Sec Cor
on North Boundary of Sec
6. and Set Limestone

Mound 15 pits for Cor Sec 5 -
Mound 15 pits for Cor Sec 6 -
Mound 15 pits for 1/4 Sec Cor

	9 eks South & 20 eks East
	48 × 11 × 2 Mkd 14 ~ Set 12 in deep for Qr Sec Cor
	Thence 60 Post Set for Temporary Cor to Sec ~ 5. 6. 31. & 32 and Move it 20 eks to East & 6 eks South at which point I Set Limestone 20 × 12 × 4 for Cor to Sec ~ 5. 6. 31 & 32
	This gives My Intersection on North Boundary between Sec ~ 5 & 6. at 20 eks East and length of My North Random line bet. 5 and 6 at
17.30	this * Thence South bet Sec ~ 5 & 6 on line at South 9' ~~West~~ East
	Var 15° 15' East
37.30	Set Sandstone 24. 12 × 9 10 in deep Mk 14 for Qr Sec Cor
77.30	Cor to Sec ~ 5. 6. 7. & 8 Land 12 ~ 1/2 Mile bottom 2 Pts last 1/2 broken

and bluffy Bluff, covered with pine & cedar trees

Finding My North Random too short I deemed it Necessary to measure the West Boundary of Sec 6. & therefore I begin at Cor to Sec ~ 6. & 14 in west Boundary and run My North along West Boundary of Sec 6.

Var 15° 50' E

40.00	To point 10 eks west of Qr Sec Cor
76.60	To point 5 eks East of Pine tree Mkd for Cor to Town Ships 19 & 20 Ranges 55 & 56. West

July 24th ~ 15

Jeneral Description

This Township is almost entirely composed of good 2nd rate Land. The Pumpkin Seed passes through it from West to East near North Boundary Makes it Very desirable for Stock raising The Cliffs on the North afford an unlimited supply of Timber chiefly Pine in Section North bank of Pumpkin Seed Creek about 15 Chs East of this is a large Spring of good water. which Makes this Section a favourite Camping Ground for the Indians

List of Names

List of the Names of the individuals employed to assist in surveying & Subdividing Township Nor 9 E Range 55 West of the 6th P.M in Nebraska Showing the respective Capacities in which they acted

L. L. Carrington Chainman
William Eden "
Jasper C. Quigley Flagman
John R. Colin Aboundman

We do hereby certify that we assisted Fred M Dorrington Deputy Surveyor in Surveying & Subdividing Township 19 North of Base line & Range 55 West of 6th P.M. in Nebraska and that said Township has been run in all respects to the best of our knowledge & belief well & faithfully surveyed and the boundary Monuments planted according to the directions of the Surveyor General

L L Carrington Chainman
William Rue Chainman
John R Tobin Monumenter
John C Gingery Flagman
Flagman

Signed in my presence & I sworn to by the above named persons before me the undersigned a Notary Public in & for Keith County Nebraska this 13 day of September 1873.

Henry Roberts
Notary Public

I Fred M Dorrington Deputy

Surveyor do Solemnly Swear
that in pursuance of a joint Con=
tract wherein Fred M Dorrington
and George W. Fairfield are joint
Contractors with E. E. Cunningham
United States Surveyor Genl.
for the district of Nebraska Dated
Iowa bearing date the 21st
day of May 1873. I have well
faithfully & truly executed
the Said Survey
and in Strict Con=
formity with the Instructions
Furnished by the Surveyor
General the Surveying Manual
and the laws of the United States
Surveyed all those parts
or portions of Township No
19 North of Base line of Range
55 West of the 6th Principal Meridian Nebraska
& are Represented in
the foregoing field Notes
as having been Surveyed
under My direction
and I do further Solem=
ly Swear that all the
corners of said Survey
have been established
and perpetuated in
Strict accordance with
the Surveying Manual
& printed Instructions of
Dimensions Character Con=
structions & Marking in the
Manner as Specifically de=
scribed in the foregoing field
Notes and that the foregoing are the
true & original plat & Notes of Said Survey

Fred M Dorrington
Deputy Surveyor

Signed in my presence
and Sworn to before me
the undersigned a
Notary Public in & for
Keith County Nebraska
this 18th day of September

Henry Roberts
Notary Public

Surveyor Genl's Office
Salt Lake City Aug 8th 1874

The foregoing field Notes of the Survey & subdivision of Township No 19 North Base Line & Meridian 5 West. Executed by Fred M Dorrington under Joint Contract dated May 21 1873 Wherein Fred M Dorrington & George W Fairfield are Joint Contractors. in the month of July 1873 having been critically examined the Necessary Corrections & explanations Made the said field Notes and Surveys they describe are hereby approved

E. E. Camell Surveyor Genl

20. N. Range 5 5 W Showing the re=
spective capacities in which they
acted

Jo. H. Fairfield	Chairman
Wm. H. Jaques	Chairman
Thos. Jarrard	Monument
	Flagman

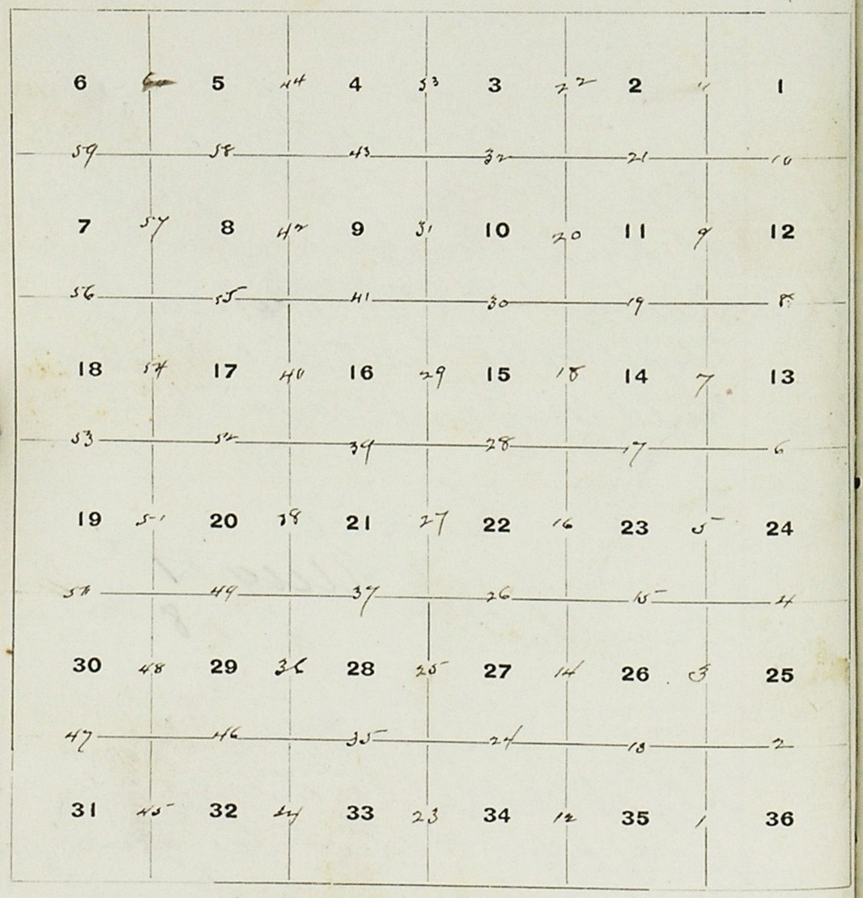

To determine the proper adjustment
of any Compass for subdividing
Township 20 North of Base Line
& Range 55 West of 6th P.M.
Commence at the cor to Town-
ships 19 & 20 North Ranges 54 &
55 West and run North along
East Boundary of Sec 36.
Thence 16° East

40.06 To point 20 chs West of cor to
80.09 To point 35 " " " cor to
Sec 25 & 36.

For true Lines or Meridian Lines
& all Lines to my Compass must
be adjusted to Variation of
15° 45' East

Township 20 N Range 55

North Set Sec.ˢ 35 & 36
Va. 15° 45 E

40.00 Set Limestone 12×9×7 6 in dep
Mk. "+" 4 for Gr Sec Cor

80.00 Set Limestone 12×9×5 6 in
deep mk. "+" 5 on North
on South on East & on
West for Cor to Sec.ˢ
25. 26. 35 & 36
Land Valley 2 rods

Township 21 N Range 55

Eastern meander line Set
Sec.ˢ 25 & 36
Va. 15° 45

5.00 Drain SE. to small Stn Set Post
40.00 Set Stone for temporary Gr Cor
50.00 To Very high & abrupt perpen-
dicular points of Bluffs
80.36 Intersect East Boundary of
Mo. North of Cor to Sec.ˢ 25 & 36
from which Cor a Juniper
N 89° W 37 Links on true line Set Sec.ˢ
25 & 36.
Va 15° 45 E
40.18 Set Sand Stone 10×9×7 5 in deep
Mk. "+" for 1/4 Sec Cor
80.36 Cor to Sec.ˢ 25. 26. 35 & 36
Land West 50 ch. Valley 2 rods
Last 30 chs Inundated

Township 20 N Range 55

North Et Set Sec.ns 25 & 26
Va 15° 45' E

12.10 Drain SE
40.00 Set Sand Stone 14 x 10 x 6. 7 in
deep mkd 6 ns 74. for gr Sec Cor
58.40 Drain S.W.
59.00 Enter Very high Bluffs 100 ft
above Valley almost
perpendicular N. 70 W.
E

80.00 Sand Stone 14 x 10 x 6 7 in deep
Mkd 4 ns North 2 ns East
1 ch East & 3 ch West
for Cor to Sec.ns 23. 24.
25 & 26.
Land 1st 58 chs Valley 2 wide
Last 22 chs bluffs. 3 wide

Township 20 N Range 55

East mandan line Set Sec.ns
24 & 25
Va 15° 45' East.

10.00 Wide Drain or comm SE 4 chs
Wide
12.10 To point of bluffs NE. N W
17.00 Wide Drain S.W. bank Very
high & rocky
20.00 Enter Very high & broken bluffs
40.00 Set Stake for temporary gr Sec Cor
80.00 Intersect East Boundary 52
chs North of Cor to Sec.ns 24 & 25
from which Cor Ironwood
Deg. 38 West on line Set
Sec.ns 24 & 25
Va 15° 45' E
40.00 Limestone 12 x 10 x 7 6 in deep
Mkd 4 ns for gr Sec Cor
80.00 Cor to Sec.ns 23. 24. 25 & 26
Land Very broken Forest

Township 20 N Range 55 E

North East Sec. 23 T 22 N
Va 15° 45' East.

11.00 Wide Draw 50 ft deep & Chs Wide S.E.
22.00 " Pine Tree 24 in dia marked
38.90 Pine Tree 4 in dia marked
40.00 Limestone 15-8-6-7 in deep mkd
14 for 1/4 Sec cor
45.00 High divide on top of high
broken bluffs East & N.W.
80.00 Set Limestone 20x14x12 10 in
deep mkd Box North 3 lks
South. 10 East & 5 on West
for Cor to Sec. 13. 14. 23 T 22 N
Land Very high & Mountainous
Worthless

Township 20 N Range 55 E

East on Standard line Set Sec.
13. T 22 N.
Va 15° 45' East

38.00 Canon 125 ft deep North
39.00 Leave Canon Banks very steep
& rocky
40.00 Set Stone for stamping 1/4 Cor
73.00 Canon N.W.
74.50 Leave Canon
79.80 Intersect East Boundary 12
Chs North of Cor Sec.
135 N to point which bears
N 89° 53' West mean line Set
Sec. 13 T 22 N
Va 15 0 45 E
39.90 Set Limestone 14x10x4 7 in deep
mkd 1/4 for 1/4 Sec cor
79.80 Cor to Sec. 13. 14. 23 T 22 N
Land Very Broken worthless

Township 70 N Range 55

	North between Sec^s 13 & 14 Va 15° 45' E
3.50	To bed of Canon 100 ft deep NE
4.50	Leave Canon Enter Bluffs Cross all directions
17.50	To bed of Canon 75 ft deep NE
20.00	Leave Canon
33.50	To bed of short Canon 5 ft deep East to Junction of Canons
40.00	Limestone 4 foot high divid 18×16×7. 9in deep NW 1/4 for grizz cor
42.50	To top of high divide N.E. of S.W.
49.00	To bed of Narrow Canon 125 ft deep almost impassable S.W.
51.00	To top of Bluffs
57.00	To top of high divide E & W.
80.00	Limestone 20×12×4 10in deep NW^d^ 20 N 76 West 4 on Center 1 on East 5 on West for Corbaccio^s^ 11.12.13 & 14 Land Mountainous Rocky

Township 70 N Range 55 W

	Eastern meridional line between Sec^s 12 & 13 Va 15° 45' E
17.00	To top of Spur of divide Connecting Ridge jutting Spurs with Main Line & One of 1 Bluffs
40.00	Rock Stone for temporary Grizz cor
57.00	To deep ride Canon runs Northerly to Platte bottom
61.00	Ends bluffs
79.92	Intersect East Boundary 6 4 Chs North of Cor to Sec^s 12 & 13 from which Cor Limestone N 89° 30' West one link Cut Sec^s 12 & 13 Va 15° 45' East
39.96	Limestone 14×10×9. 7in deep NW^d^ 1/4 for grizz cor
79.92	Corbaccio^s^ 11. 12. 13 & 14 Land Very broken worthless

Aug 11 1873

Township 20 N Range 5 E

North Tehuacana Sec. 11 & 12
Va 15° 45' E

20.50 Canon 50 ft deep N E to Platte Bottom
23.00 To top of bluffs
40.00 Limestone 14 + 6 × 4. 7 in dep NE¼ NW¼ for gr sec cor
60.00 dep canon N.E. to Platte bottom
79.50 To top of Spur of divide between N.W. connecting Spurs to Main divide
80.00 Lt Limestone 18 × 12 × 4. 9 in dep in NE¼ 10 N North 5 in South 10 in East & 50 in West for cor to sec 1. 2. 11 & 12
Land Very Broken Timber. Pine & Cedar on Spurs & bluffs Quite a body of Spurs in Sec 11.

Township 20 N Range 5 E

Eastman random line Lt Sec 1 Mile 12
Va 15° 45' East

1.50 down off divide
16.00 Leave bluffs enter Platte Bottom N. E. & N W
40.00 Lt Stone for temporary gr cor
46.00 Leaving N E
80.10 Intersect East Boundary 40 Chs South of cor to Sec 11 & 12 from which cor a pine S 89° 45' West on line bet Sec 11 & 12
Va 15° 45' East
40.05 Lt Limestone 14 × 9 × 5. 7 in dep NE¼ for gr sec cor
80.10 Cor to sec 1. 2. 11 & 12
Land Mostly Bottom Sandy Loam

Township 20 N Range 55

North on true line bet Secs 1 and 2
Va 15° 45' East

2.00 Leave high divide N.W.
20.00 Leave high bluffs cuts
Flatt bottom
40.00 Sand Stone 16 x 10 x 5 = 8 in dep
Mkd "M 6" 14 for gr Sec cor
80.60 Int Rect 5th Standard N.
N. 12 chs & 80 lks West
of cor bet Secs 31 & 32
T 21 N Range 5 W
when I left
Limestone 14 x 12 x 8. 7 in dep
Mkd "C.C. 1 & 2 T. 20 R.
5 W." for closing cor
bet Secs 1 & 2 T 20
N Range 5 W West
Land Mostly Flatt bottom
Sandy Soil

Finding myself on a 5th Std.
N. 20 for rect of limits from
last given me by the Surveyor
General. I deem it necessary
To run ... Lines ... Lines

Township 20 N Range 55

North bet Secs 34 & 35
Va 15° 45' E

40.00 Sand Stone 13 x 10 x 4. 6 in dep
Mkd "M 34" for gr Sec cor
80.00 Sand Stone 13 x 12 x 4. 6 in dep
Mkd "M 35" on North iron mkd
2 on East & 4 on West for
cor bet Secs 26. 27. 34 & 35
Land Pumpkin Seed Valley
2 Fate

Township 20 N Range 55

North on true line bet Secs 1 and 2
Va 15° 45' East 40.00
2.00 Leave high divide N.W.
20.00 Leave high bluffs enter Platte bottom 80.00
40.00 Sand Stone 16 x 10 x 5 - 8 inches deep Mkd "1/4 for gr sec cor
80.60 Intersect 5th St Standard N. 12 chs & 80 lks West of cor to secs 31 & 32 T 21 N Range 54 W when I left
Limestone 14 x 12 x 8 - 7 in deep Mkd "C.C. 1/2 T. 20 N. 55 W for closing cor to sec 1/4 T 20 N Range 53 West
Sand Mostly Platte bottom Sandy soil

Finding my closing on 5th Std N. 80 for bet of limits from that given me by the Surveyor General. I deem it necessary to run on 5th Std N. 80 W from beginning at the Cor to secs 12 & 13 & Run North along East Boundary of Sec 12 Va 15° 45' East
40.00 To gr sec cor
80.53 To point 4 chs West of Cor to sec 1/4 12. Thence along East Boundary of Sec 1 Va 15° 45' E
40.00 To point 32 lks East of gr sec cor
80.50 To point on 5th St Std N. 12 chs & 86 chs West of cor to secs 32 & 33 on 5th St 2 N. From this point I go west along 5th Std to Std gr cor on South Boundary of Sec 32. Town 21. and finding no trace of closing cor I Establish my closing cor on 5th Std N.
Set Limestone 18 x 16 x 4 - 9 in deep Mkd as per instructions for

40.00 Quartz Stone 16 × 10 × 5 - 3 inches deep
NW 1/16 Mile for Sec Cor

80.60 Intersect 5th Std. Parallel
N. 12 chs & 80 lks West
of cor to Sec 31 & 32
T 21 N Range 5 W
Wh no Set

Limestone 14 × 12 × 8. 7 in deep
NW Cor C.C 1 & 2 T. 20 N.
S. W. for Closing Cor
to Sec 1 & 12 T 20
N Range 5 W est

Land Mostly Flat to bottom
Quality Good

Finding my closing on 5th Std.
Ill. so for out of limits from
last Given me by the Surveyor
General. I deem it necessary
To reverse, Range Lines closing
on 5th Std Ill. & then forward
the Corto Sec 12 & 13 & Thence
North along East Boundary of Sec 12
Va 15' 45" East

40.00 To for Sec Cor
80.53 To point 4 chs West of Cor to Sec 12
1 & 12. Thence
along East Boundary of Sec 1
Va 15' 45' E

40.00 To point 3 Chs East of for Sec Cor
80.50 To point on 5th Std Ill. 12 chs & 86 lks
West of Cor to Sec 32 & 33. on 5th Std
Ill from this point I go West
along 5th Std. to Std for Cor on South
Boundary of Sec 32. Town 21. and
finding No trace of Closing Cor
I Establish my closing
Cor on 5th Std Ill &
Set Limestone 18 × 16 × 4 - 9 inches deep
Ill Reference instructions for
Cor to Town 20. Ranges
5 W. & 6 W
Aug 12th 1873

Township 20 N Range 55

	Each on random line Set Sec. 26 & 35 Va 15° 45' E
40.00	Set Stone for temporary Qr Cor
79.64	Intersect N & S. line 22 chs South of Cor to Sec. 25. 26. 35 & 36. from which I run S 89° 57' West on Random line Set Sec. 26 & 35 Va 15° 45' East.
39.82	Sand Stone 10x10x6. 5 ins deep N 16 W 4/4 for Qr Sec Cor
79.64	Cor to Sec. 26. 27. 34 & 35 Land Pumpkin and Valley 2 Mate

Township 20 N Range 55

	North East Sec. 26 & 27 Va 15° 45' E
40.00	Sand Stone 13x11x5. 6 ins deep marked 1/4 for Qr Sec Cor
72.00	Enter Spur of Bluffs N.W.
80.00	Sand Stone 16x9x4. 8 ins deep marked Hon North 2 on South 2 on East 2 on West for Cor to Sec. 22 & 23. 26 & 27
	Land Mostly Pumpkin and Valley 2 Mate
	Bluffs 3 Mate

Township 20 N Range 55

Eastern random line Set
Sec" 23 & 26
Va 15" 45' E

5.00	point of high divide N.W.
15.00	Leave point of Spur enter Valley S.
40.00	Set Stone for temporary pr Sec cor
56.82	Course North East
59.00	Leave Valley enter point of Right Bluffs North
79.82	Intersect N & S line 13.46 North of cor to Sec" 23. & 26. from which Trees N 89° 37' West Northern line Set Sec" 23 & 26 Va 15° 45' East
39.91	Sand Stone 14 x 12 x 5. 7 in deep N 16 d" W for gr Sec cor
79.82	Cor to Sec" 22. 23. 26 & 27 Land Valley 2 rods Bluffs 3 rods

Township 20 N Range 55

North Set Sec" 22 & 23
Va 15" 45' E

4.00	to Top of divide N.W.
22.00	Bed of wide cañon empties into Valley 100 ft deep S.E.
24.00	Leave Cañon enter high bluffs & timber
40.00	Set Sand Stone 14 x 11 x 8. 7 in deep N 16 d" W for gr Sec cor
66.00	deep & broken Cañon 120 ft deep steep banks S.E.
68.00	Leave Cañon
80.00	Sand Stone 18 x 16 x 7. 8 in deep on side of bluff N 16 d" 3 ons North 3 ons East 2 ons East & 4 ons West for cor to Sec" 14. 15. 22 & 23 Land Mountainous & Pine Timber

Township 20 N Range 55

East on random line Set Sec^s 14 & 23
Va 15° 45' E

4.00 Canon S.E. passing by point of high spur
14.00 Canon South
16.00 Leave Dunn 100 ft deep
39.00 To top of high Main divide N.E. & Spr sometimes East
40.00 Set Stone for temporary Gr Cor
75.00 Enter deep & wide canon NE
78.50 Leave Dunn
80.26 Intersect N & S. line 37 chs 00 lks of Cor to Sec^s 13. 14 23 & 24 pine which Cor bears S 89° 44 West on this line Set Dec^s 14 & 23
Va 15° 45' E
40.13 Sand Stone 14×10×5. pin deep N 16 chs W for grass cor
80.26 Cor to Sec^s 14. 15. 22 & 23 Land broken worthless Timber on Spurs Pine

Township 20 N Range 55

North between Sec^s 14 & 15
Va 15° 45' E

3.50 To head of canon S.E. Very deep & broken
5.50 To Top of bluffs bears E. N.E. & S
20.00 To Top of divide connecting Spurs & Main Bluffs N. W. Enter timber Pine & cedar
40.00 Sand Stone 18×12×3. pin deep mkd 14 for grass cor
44.00 Canon 120 ft deep S.E.
46.50 Leave Dunn ent. bluffs & pine timber on 1 Bluff
73.00 To Main divide of bluffs Nearly East & West
80.00 Sand Stone 16×9×3. pin deep mkd 2 on North & on South 2 on East & West for cor to Sec^s 10. 11. 14 & 15
Land Very broken worthless

Township 20 N Range 5 5

Eastern meander line 1st Sec.
11 & 14
Var 15° 45' East

40.00 Stone for temporary 1/4 sec cor
Pine timber North of line
on bluffs

61.40 Point of divide & cañon
N.E. & Platte Cañon

63.00 Leave Cañon enter bluffs

80.01 Intersect N & S. line 6th & 7th
North of Cor to sec. 11. 12. 13 & 14
from which cor Pine
Mag. 33 West ten trees Cor to Sec.
11 & 14
Var 15° 40' East

40.00 Sand Stone 14 x 10 x 5" 3 in dep
N 16 d. W. for 1/4 sec cor

80.01 Cor to sec. 10. 11. 14 & 15
Land on top of high bluffs
Worthless Rocky &
Broken

Township 20 N Range 5 5

North 1/4 Sec. 10 & 11
Va 15 & 45 E

1.00 Cañon deep & wide N.W.
7.00 Leave Cañon enter broken bluffs
22.00 Bed of Cañon West.
23.00 Leave Cañon enter bluffs
40.00 Limestone 36-6-6-12 in dep
N 16 d. W. for 1/4 sec cor
41.50 Bed of Cañon West.
43.00 Leave Cañon enter Bluffs
59.00 Cañon N.W. 75 ft deep
61.00 Top of Bluffs
78.00 Top of divide S.E. & NW
80.00 Set Limestone 18 x 16 x 3. 9 in dep
N 16 d. W. 10 links North & 10 links South
2 links East & 4 links West
for cor to sec. 2. 3 10 & 11
Land Very broken Timber on bluffs

July 13 1873

Township 20 N Range 55

Eastern random line Set Dec" 2 & 11 Va 15° 45' E

17.00	Canon 50 ft deep N.W.
19.00	Leave Canon enter Bluffs
38.00	Divide South
40.00	Set Stone for temporary Gr cor
45.00	Canon 75 ft deep South
47.50	Leave same enter high bluffs
77.50	Spur of same divide N.W.
80.04	Intersect N & S line 34 chs Cent & Cor to Sec" 1, 2. 11 & 12 pond which Cor is on
	S 89° 45' West on true S line Set to Sec" 2 & 11 Va 15° 45' E
40.02	Found Stone 16 x 9 x 5 = Pits dep NW 4/4 for gr Sec cor
80.04	Cor to Sec": 2. 3. 10 & 11 Land very broken worthless Timber North on top of Spurs of Bluffs

Township 20 N Range 55

Northern line Set Dec" 2 & 3. Va 15° 45' E

7.00	Canon 100 ft deep NW
9.50	Leave same enter timber & Bluffs N.W. N & 7 chs E
40.00	Bed of Canon NW to Platte Bottom. 35 chs North Set Post 3 x 3 in x 4 ft. 1 ft in ground deposited charcoal & stone mound of Earth 3 ft high from Pits 12 in x 24 in x 12 in deep as prior instructions for gr Sec cor
40.60	Top of Spur of bluffs S.E.
59.00	Leave same enter Platte Bottom E & W
80.80	Intersect 5th Standard N.M. 12 chs & 50 lks West of Cor to Sec" 31. & 32. T 21. R" 54. & 55 where Set Limestone 15 x 10 x 6. Pits dep NW & cc. 2 & 3 for Closing Cor to Sec" 2 & 3. Town 20. Range 55 Land 59 chs broken Timber Platte Bottom 3 rods

Township 20 N. Range 55 58.

North Bet. Sec. 3 & 34
Va 15° 45' E.

40.00 Limestone 14 × 11 × 4-7 in dep
M M & 4 for grace cor

80.00 Set Post 3 in × 3 in × 4 ft. 1 ft in
ground deposited stone
Stake mixed Mound of
earth 3 ft high Pine pits
12 in × 24 × in × 24 in dep
M M & as per instructions for cor
to sec. 27. 28. 33 & 34

Land Valley 2nd rate.

Township 20 N. Range 55

East on random line bet
Sec. 27 & 34
Va 15° 45' E

40.00 Set Stone for temporary gr cor
80.12 Intersect N & S. line at cor
to sec. 26. 27. 34 & 35
from which cor bears
Westmine line bet Sec. 27 & 34
Va 15° 45' East
40.06 Set Limestone 14 × 8 × 6. 7 in
dep M & 4 for gr sec cor
80.12 Cor to sec. 27. 28. 33 & 34
Land Valley 2nd rate.

Township 20 N Range 55

North between Secs 27 & 28
Va 15" 45' East

40.00 Sand Stone 13 x 11 x 9 - 6 in dep Mkd
X for gr sec cor

80.00 Sand Stone 16 x 14 x 3' - 8 in dep
Mkd 4 on North 2 on South
3 on East & 3 on West for
Cor to Secs 21. 22. 27 & 28

Sand Valley 2 wide

Township 20 N Range 55

East on random line bet
Secs 22 & 27
Va 15" 45' East

8.00 Rawin South
40.00 Set Stone for temporary gr cor
53.00 Equidistant Spur of Bluffs N & S
80.06 Set Rock R & Pine 22 Lks South
of Cor to Secs 22. 23. 26 & 27
from which Cor Bears
S 89° 15' West Meander line bet Secs
22 & 27.
Va 15° 45' East

40.03 Sand Stone 15 x 9 x 7 - 7 in dep
Mkd X on it for gr Sec Cor
80.06 Cor to Secs 21. 22. 27 & 28
Sand mostly Valley to date

Township 20 N. Range 5 E

North bet Secs. 21 & 22
Va 15° 45' East

13.00 high divide N.E. & S.W.
25.00 Deep Ravine S.W. into Valley 2 ch. wide
40.00 Limestone 13 x 12 x 5. 6 in dep
N 16 W 74 links gr sec cor
51.80 Deep cañon S.W. & long large
Ravine course South.
33.00 Leave Lame onto timber & bluffs
80.00 Sand Stone 16 x 12 x 4. 5 in dep
N 16 W 30 links North 30 links
30 links East & 30 links West for
Cor to Secs. 15. 16. 21 & 22
Lame broken 3 Acres
Timber on bluffs Pine &
Cedar

Township 20 N. Range 5 E

Easting random line bet
Secs. 15 & 22
Va 15° 45' E

39.00 high divide N & S
40.00 Set stone for temporary gr cor
62.00 Ravine S.W.
62.50 Leave Lame onto Spur of bluffs
80.04 Intersect N & S. line 60 lks
South of cor to Secs. 14. 15. 22 & 23
from which cor Lynn
80 lks 3 x Westmine line bet Secs.
15 & 22
Va 15° 45' East
40.03 Set Limestone 13 x 10 x 6. 6 in
dep mk 16 W 74 links gr sec cor
80.04 Cor to Secs. 15. 16. 21 & 22
Lame broken 3 Acres
~~The hills & buts of Cañons are~~
~~Mixed with pine & Spruce~~
~~Timber~~

Township 21 N. Range 5 E

North bet Sec 15 & 16
Va 15" 45' E

2.00 Cedar Spruce & cedar timber
17.69 Little Tree Spruce & cedar
18.00 Ravine S.W.
21.11 Line Tree Spruce 10 in dia
22.94 Line Tree Spruce 12 in dia
40.00 Sandstone 15 x 7 x 7 + 7 in dep
M16 cy 14 for yr sec cor
42.00 Canon 100 ft deep S.W.
43.50 Va to top of bluffs N. S. E & W
Timber on ranges
62.00 Main divide S.W.E.
80.00 Sandstone 17 x 8 x 6. 8 in dep
M16 cy 20 N North 4 on
South 3 on East & 3 on West
for cor to sec 9. 10 15 & 16
Land broken South
Great formations of Pine & Cedar
timber on bluffs

Township 20 N Range 5 E

East & and one line bet Sec 10 & 15
Va 15" 45' East

12.00 deep canon N E. 100 ft deep
14.00 Leave canon enter bluffs timber
40.00 Set Stone for temporary cor
79.90 Intersect N & S. line 50 lks
East of cor to sec 10. 11. 14 & 15
from which cor bears
S 89° 30' West on line bet
Sec 10 & 15
Va 15" 45' East
39.95 Set Sand Stone 17 x 9 x 6. 8 in dep
M16 cy 1/4 for yr sec cor
79.90 Cor to sec 9. 10 15 & 16
Land high bluffs South
Timber along line in bluffs

Aug 14 1893

Township 21 N Range 5 E

North bet Sec^ns 9 & 10
Va 15° 45' E

13.00 Spur & divide S. 87 E. N. E.
39.00 Cañon N. E. 70 ft deep
39.90 Lime stone outcrop bluffs
40.00 Limestone 14 × 11 × 3. 7 in deep
N 16 links & 14 for gr sec cor
80.00 Sand Stone 16 × 8 × 4 – 8 in deep
N 16 links 10 N 45 W from
3 on East & 3 on West for
Cor to sec^ns 3. 4. 9 & 10
Sand Bluffs 3 rods
Timber on Bluffs pine

Township 20 N Range

Eastn random line bet Sec^ns
8 & 10
Va 15° 45' E

28.00 Dep^t Cañon N. E. 60 links
Fall 7 ft
40.00 Set Post for temporary Gr sec cor
64.00 Cañon 100 ft deep N. E.
78.00 Top of high divide N. 87 E.
80.74 Intersect N & S line of 16
on 10 for cor to sec^ns 3. 10 & 11
Run Which Cor Same
× S 89 26' W on true line bet Sec^s 3 & 10 Va 15° 45' E
40.12 Set Post 3 in × 3 in × 4 ft. 1 ft in
Ground deposited 3 ft high
Stone mound 3 ft high
Pits 12 in × 24 in × 12 in
dep N 16 links & 14 for Gr sec cor
80.74 Cor to sec^ns 3. 4. 9 & 10
Sand Broken Bluffs 3 rods

× S 89° 26' West

Township 21 N Range 55

North on true line Set Sec. 3 & 4

Va 15° 45' East

26.00 Ravine N.E. into Platte Bottom here leave Bluffs

40.00 Set post 3 in x 2 in x 4 ft. 1 ft in ground deposited Chorned Stake mined Mound of earth 3 ft high Sunk pit 12 in x 12 in x 12 in deep M16" 74 as per instructions for grand cor

81.00 Intersect 3rd Standard N.W. 12 chs & 18 lks West of cor to Sec. 35 & 36. T21. R 55 W. where I Set Sand Stone 16 x 9 x 4. 8 in deep M 6" C.C. 3 & 4 for closing cor to Sec. 3 & 4 Town 20 N Range 55 West

Land Mostly bottom all Sandy

Township 21 N Range 55

North between Sec. 32 & 33

Va 15° 45' East

40.00 Sand Stone 16 x 9 x 4. 8 in deep M16" 0 on West for grand cor

76.00 Drain S.E.

80.00 Sand Stone 13 x 11 x 7 7 in deep M16" 0 on North 1 in South 4 on East 2 on West for Cor to Sec. 28. 29. 32 & 33

Land Valley 2 miles

Township 20 N Range 55

Eastern random line set
Sec^ns. 28 & 33.
Va 15° 45' E.

40.00 Post for temporary grave cor
82.00 Indian Trail N & S.
62.00 Drain N & S.
80.42 Intersect N & S. line 12 chs
South of cor to sec^ns. 27. 28
33 & 34. from which true
S 89 55' West on true line set
Sec^ns. 28 & 33
Va 15° 45' East
40.21 Sand Stone 16 x 8 x 6 dir. dug
Mkd. "M" for grave cor
80.42 Cor to sec^ns. 27. 28. 33 & 34
Sand Valley 2 mile

Township 20 N Range 55

North between Sec^ns. 28 & 27
Va 15° 45' E

23.00 Ravine F.E.
40.00 Set post 3 in x 2 in x 4 ft 1 ft in
ground deposited charred
stake mound of earth
3 ft high pits 12 in x 24 in
x 12 in deep Mkd "M" & "A" per
instruction for grave cor
80.00 Set post 3 in x 3 in x 4 ft. 1 ft in ground
deposited charred stake mound
of earth 3 ft high
pits 12 in x 24 in x 12 in
deep Mkd "A" per instruction
for Cor to sec^ns. 21. 21. 28. & 29
Sand Valley 2 mile

Township 20 N Range 5 5

	East on random line Set Sec cor 21 & 28. Va 15° 45' E
37.00	Drain S. E.
40.00	Set post for temporary gr sec cor
44.00	Ravine S. E.
80 18	Intersect N & S line at cor to Secs 21. 22. 27. & 28 from which Cor bears West on line Set Sec cor 21 & 28 Va 15° 45' East
40.09	Set post 2 in x 3 in x 4 ft. 1 ft in ground deposited Charred Stake Mound Scent 3 ft high from pits 12 in x 24 in x 12 in deep M16 & Pt as per instructions for gr sec cor
80 18	Cor bears S. 20 E. 21. 28 & 29 Land Valley & Note

Township 20 N Range 5 5

	North bet Sec cor 20 & 21 Va 15° 45' E
40.00	Set post 2 in x 3 in x 4 ft. 1 ft in ground deposited Charred Stake Mound Scent 3 ft high from pits 12 in x 24 in x 12 in deep M16 & Pt as per instructions for gr sec cor
74.00	Enter bluffs 2 E & 7 links N E
80.00	Set Limestone 18 x 10 x 4. 9 in deep M16 & 3 on North 3 in dist 4 on East & on meet for Cor Sec cor 16. 17. 20 & 21 from which Pine Tree 12 in dia bears East 12 Lks dist Pine Tree 12 in dia bears S 23° East 61 Lks dist Pine Tree 6 in dia bears N 72 1/2° West 84 Lks Land Mostly Valley & Note Timber on points of bluffs

May 16th 1873

Township 21 N. Range 5 E

Eastern random line Set Sec.ns 16 & 21
Va 15° 45' E

3.00 Indian Trail N.N. & S.E.
24.00 Ravine & timber S.E. Junction of 3 ravines from N.N. W. & N.E.
30.00 Leave Ravine & timber
40.00 Set Stone for temporary qr cor
54.00 Cotton Wood dup Elm &c.
56.50 Leave Palmetto Bluffs & scattering Pine timber
80.30 Intersect N. & S. line 40 chs North of cor to Sec.ns 15, 16 21. & 22 from which I run N. 89° W. 3 Western line Set Sec.ns 16 & 21
Va 15° 45' East
40.15 Set Limestone 16 x 8 x 4 - 8 in dup mk. "T.H. for qr sec cor
80.30 Cor to Sec.ns 16. 17. 20 & 21
Land Taken Entered

Township 20 N. Range 5 E

North bet Sec.ns 16 & 17
Va 15° 45' E

3.00 Indian trail N.N. & S.E.
20.00 Cannon very deep S.E.
29.50 Leave Cannon enter high Bluffs Timber Eastern Bluffs
40.00 Limestone 14-12-4-7 in dup mk. "T.H. for qr Sec cor
50.00 Main divide on Bluffs N.N. & S.E.
53.00 Enter timber all over high Bluffs
80.00 Set Limestone 40 x 22 x 3.15 in dup mk. "T.H. 2 on North 4 on East & 2 on West for cor to Sec.ns 8. 9. 16. & 17 from which Pine tree 20 in dia bears S. 67° 45' West 111 lks dist
Pine tree 20 in dia bears S. 75° 10' E 194 lks dist
Stone Column 50 ft high 60 lks North East
Land Taken & Survey Noted

Township 20 N Range 5 E

East on random line Set Sec. Cor. 9 & 16
Va 15° 45' East.

27.00 Divide from Spurs to Main divide N.W.

40.00 Set Stone for temporary gr sec cor

48.00 Same divide N & E & S & W

80.64 Intersect N & S & E & W sec lines of cor to sec. 4. 10. 15 & 16
from which cor Ironwood N 89° 22' West. on true line Set Sec. Cor. 9 & 16
Va 15° 45' East

40. 32 Set Limestone 16 x 12 x 4. Pile dup N 16 links & 14 from gr sec cor

80 Cor to sec. 8. 9. 16. & 17
Land very broken & rocky

Township 20 N Range 5 E

North Set Sec. Cor. 8 & 9
Va 15° 45' E

40.00 Limestone 14 x 13 x 8. 7 in dep N 16 links & 14 from gr sec cor

63.00 high divide E & E.

80.00 Limestone 18 x 16 x 5. 9 in dep N 16 links 1 on North 3 on South 4 on East & 2 on west from Cor to sec. 4. 5. 8 & 9
Land high bluffs 3 & 4
Line runs on high divide

Township 20 N Range 5 E

	Eastern random line Set Sec. 4 + 9 Va 15" 45' E.
7.00	Canon 75 ft deep N to Platte Bottom
9.00	Leave Cottonwood Bluff + timber N + S.
40.00	Set stone for temporary cor
80.32	Intersect N + S. line 40 chs North of cor to Sec. 3. 4. 9 + 10 from which Cor bears N 89° 45' West on Twp line Set Sec. 4 + 9 Va 15° 45' East.
40.16	Limestone 14 x 9 x 6. Twin dep Mk 6" cut + for gr Sec cor
80.32	Cor to Sec. 4. 5. 9 + 8 Land rolling + heavily timbered

Township 20 N Range 5 E

	North on true line Set Sec. 4 + 5 Va 15" 45' E
40.00	Set Limestone 15 x 11 x 4. Twin dep Mk 6" cut + for gr Sec cor
52.00	Main N.E. shore Cottonwood Bluff enters platte Bottom S + W.
81.89	Intersect 5th Standard Pll 12 chs + 50 lks West of Cor to Sec. 32 + 33 T 21 N. Range 55 West where Set Sand Stone 15 x 13 x 5. Twin dep Mk 6" C.C. Sec" 4 + 5 for closing cor to Sec. 4 + 5. T 20 N Range 55 West
	Land rolling + heavily timbered Remainder Bottom Timber

Township 21 N Range 55

	North bet Sec 21 & 32 Va 15° 45' E
17.50	Leave point of Spur enter Valley N & E
36.00	Leave Nearly North
40.00	Sand Stone 18 x 10 x 4. 9 in dep 9 in dep mk "H for gr Sec cor
63.00	Drain East
80.00	Limestone 19-13-4. 9 in dep Mk "H" Son North 1 on East 1 on West for cor to Sec 29. 30. 31 & 32
	Land Mostly Level 2 Feet

Township 20 N Range 55

	Eastern random line bet Sec 29 & 32 Va 15° 45' East
40.00	Set Stone for temporary gr Sec cor
42.00	Drain N E.
73.00	Leave Drain S E
79.92	Intersect N & S. line 30 chs South of cor to Sec 28. 29. 32 & 33 from which Ls cor Limestone
	S 89° 47' West on line bet Sec 29 & 32 Va 15° 45' East
39.96	Limestone 14 x 12 x 4 — 7 in dep Mk "H" on gr Sec cor
79.92	Cor to Sec 28. 29. 32 & 33 Land Valley 2 Feet Near South Boundary of Sec 32 and in Sec 33 is a very high point Rounded Ledge Rock Mky 16 & 17 & 18 & 19

Township 20 N Range 55

Western random line Set
Sec^n 30 & 31
Va 15^m 45^s E

10.00 Enter point of bluffs & timber West

40.00 Set Stone for temporary Gr Sec Cor

85.74 Subtract West Boundary
69.45 South of Cor to Sec^s
30 & 31. from which Cor
Lyons

S 89° 32' East random line Set
Sec^n 30 & 31.
Va 15^m 45^s E.

45.74 Limestone 16×12×4. 8 in dup
N 16° W 14 from grave cor

85.74 Corbase^n 29. 30. 31. & 32
Land mostly high bluff
3rd Note.

Note
The length of west Boundaries Subsequent in
Town 19 N Range 55
West

Township 20 N Range 55

North Set Sec^n 29 & 31
Va 15^m 45^s E

40.00 Set Limestone 20×11×3. 10 in
dep^m N 6° W for gr Sec Cor

59.00 Ravine East

80.00 Set Limestone 20×14×4. 10 in
dep^m 6^d Hon North 20 m
East 5 m East 1 m
West for Cor to Sec^n 19. 20
29 & 30

Land Valley 2 Note

Township 20 N Range 55

East on random line Set
Dec^{s} 20 & 29
Va 15° 45' E

38.00 Drain S. E.
40.00 Set post for temporary Jr Sec cor
79.98 Subtract N & S. Line 42 chs
North of Cor to Dec^{s} 20. 21.
28 & 29. from which cor
I mm
N 89° 42 West on line Set
Dec^{s} 20 & 29
Va 15° 45' East.
39.99 Set post 2 in x 3 in x 4 ft. 1 ft in ground
deposited charred Stake
raised N Mound of earth 3 ft.
high from pits 12 in x 24
in x 12 in dep N 16 links 94 as
per instructions for
Jr Sec cor
79.98 Cor to Dec^{s} 19. 20. 29 & 30,
Land Valley 2 gate

Township 20 N Range 55

West on random line Set
Dec^{s} 19 & 30
Va 15° 45' E

40.00 Set Stone for temporary Jr Sec cor
39.00 Drain S. E.
85.64 Subtract West Boundary
20 chs South of Cor to Dec^{s}
19 & 30 from which cor
I mm
S 89° 52 East on line Set
Dec^{s} 19 & 30
Va 15° 45' E
45.64 Set Limestone 14 x 12 x 6 — 7 in
dep 16 links for Jr Sec cor
85.64 Cor to Dec^{s} 19. 20 29 & 30
Land Valley 2 gate

Township 20 N Range 55

North Sect Sec⁰ 19 & 21
Va 15° 45' East

21.50 Ravine S.E.

40.00 Set Limestone 18×14×4 9 in dep
Mkd ⊥ W Jorg Sec cor

80.00 Limestone 16×14×3 – 8 in dep
Mkd 3 Pts North 3 Pts South
5 on East & 10 on West for
Corners Sec⁰ 17. 18. 19 & 20

Sand Valley 2 Gate

Aug 17 1878

Township 21 N Range 55

Easton Gayden line Set
Sec⁰ 17 & 20
Va 15 1/4 45' E

3.00 Scum Valley enter Bluffs N. & S
& N E

26.30 Ravine 7 links wide S W
Soon South

31.00 Enter Bluffs & Scattering
Pine Timber N & S.

40.00 Set Stone for temporary Sec cor

80.20 Intersect N & S line 33 Lks
South of Cor to Sec⁰ 16. 17
20 & 21 Somewhich Cor bears
S 89° 46' West true line Set
Sec⁰ 17 & 20
Va 15° 46' East

40.15 Set Sand Stone 14×8×6 – 7 in
deep Mkd ⊥ W Jorg Sec cor

80.30 Cor to Sec⁰ 17. 18. 19 & 20
Sand Bluffs 3 Gate

Township 20 N Range 55

Western random line Set
Sec. 18 & 19
Va 15° 45' E

8.00 Cabin tents
40.00 Set Stone for temporary gr sec cor
41.20 Running S.E.
60.00 Euler Bluffs N.W. & S.W.
85.00 Hero after diligent search
by myself & assistants
for ascertainable bf finds
any trace of Cor 1 Set
temporary for same &
return Easton my line
& there ascertain
to find any trace of Cor 1
Therefore cause my Westline
to be reversed & find it 85.00
the same as first Measure
I Now proceed to retrace the
West Boundary and begin at
the Cor to 30 & 31. on West
Boundary and run
North along West Boundary Sec 31
Va 15° 45' East

39.70 To point 12 Lks East of gr sec cor
79.87 To point 4 Lks East of Cor Sec

Township 20 N Range 55

North East Sec. 19 on 18
Va 15 45 E

23.50 Drain S.W. timber on bank
29.00 Drain S.W. timber in Canon
39.00 Euler bluffs E & W.
40.00 Limestone 24 x 8 x 4. 12 in
deep mk's on for gr sec
Cor
50.00 High divide N.W. & E Near
junction of divide
coming from North
Joining Main divide
65.50 Leave high bluffs Euler
deep canon N.W.
77.00 Euler bluff
80.00 Limestone 20 x 6 x 6 x 10 in deep
Mkd 2 on North & on
East & on
West for Cor to Sec 7, 8
17 & 18. pine (which
Pine Tree Pinea leaves S
69° E 76 Lks dist
Hooter Tree Near by mark
Land Broken Bruce

53

Township 20 N Range 55

West on random line Set
Sec. 18 & 19
Va 15° 45' E

8.00 Cabins East
40.00 Set Stone for temporary grd sec cor
41.20 Cabins S.E.
60.00 Ends Bluffs N W & SW
85.00 Hero after a diligent search
by myself & assistants
do not find able to find
any trace of Cor I Set
temporary cor and
return Course myline
& chs thereon unable
to find any trace of Cor I
therefore cause my Westline
to be remeasured & find it 85.00
the same as first Measurement
I Now proceed to retrace the
West Boundary and begin at
the Cor to 30 & 31. on West
Boundary and run
North along West Boundary Sec 31
Va 15° 45' East

39.70 To point 12 chs East of grd sec cor
79.87 To point 4 chs East of cor to sec

19. 24. 25 & 30.

Thence
North Set Sec. 19 & 24
Va 15° 45' East

1.00 Cabins S.E.
12.00 Foot of Spur of bluffs S.E.
38.00 Ends same S.E.
40.00 point 2 chs East of grd sec cor
44.00 Cabins S.E.
60.00 Foot of bluffs
79.63 Temporary Cor to sec 18 & 19
8 chs East of line
80.00 Point for cor to Sec 13. 18. 19 & 24
and after a diligent search
am unable to find any cor
Set Limestone 40 x 20 x 4. 15 in
deep marked 30 N 30
Point for Cor to Sec 18 & 19
13 & 24 Land Broken 3 Sides

Thence
North Set Sec 13 & 18
Va 15° 45' East

40.00 point

19. 24. 25 & 30

Thence

North Cst Sec^n 19 & 24 Var 15° 45' East

1.00 Ravine S.E.

12.00 Foot of Spur & bluffs S.E.

38.00 Leads down S.E.

40.00 point 2 Lks East of gr sec cor

44.00 Ravine S.E.

60.00 foot of bluffs

79.63 Temporary Cor to Sec^n 18 & 19
8 Lks West of Line

80.00 X Point for cor to Sec^n 13. 18. 19 & 24
and after a diligent search
and enable to find any cor
Set Limestone 10 x 20 x 4. 15 in
deep mkd 30 Links North 3 ons
on N for Cor to Sec^n 18 & 19
13 & 24 Land broken 3 sides

Thence
North Cst Sec^n 13 & 18
Var 15° 45' East

40.00 point for gr sec cor & Mone
to be found & Therefore
Set Limestone 18 x 12 x 9 in deep
Mkd W 24 for gr sec cor

61.00 Bluffs S.E.

80.00 point for cor to Sec^n 7, 12, 13 & 18.
and not trace of Cor to be found
Set Limestone 18 x 12 x 6 - 9 in
deep Mkd 2 in North 4 ons
on N for Cor to Sec^n 7, 12
13 & 18.
Land broken 3 sides
Thence
North Cst Sec^n 7 & 12
Var 15° 45' E

30.00 Dividing Ridge N.W. & S.E.

40.00 point for gr sec cor & Mone to
be found Therefore
Set Limestone 16 x 10 x 6 Mkd W 24
for gr sec cor

80.00 point for Cor to Sec^n 1. 6. 7. & 12
& Mone to be found
Set Limestone 20 x 13 x 5 - 10 in
deep Mkd 1 in North 5
on South for Cor to Sec^n
1. 6. 7 & 12
Land broken 3 sides
Thence
North Cst Sec^n 1 & 6 Var 15° 45' E

40.00 Point for gr sec cor & Mone to be
found Therefore

80.00 Joint for Cor to Sec 1. 6. 7. 12
& Mine to be found
Set Limestone 20 x 13 x 5 - 10 in
deep Mkd 1 on N & S
on both for Cor to Sec
1. 6. 7 & 12
Land Broken Slope
Thence
North East Sec 1 & 6 Var 15° 45' E

40.00 Joint for 4 Sec Cor & Mine to be
found & Witness
Set Limestone 14 x 10 x 4 - 7 in deep
for 1/4 Cor

58.00 Lgam Bluff Section Plate Southern N.E. Y.
13.
81.88 Intersects S. Bdy Sta 211. N. 18 chs & 2 lks
West Cor to Sec 32 & 33 Town
21 N. Range 55 W Set temporary
C. Corner & 1 & 6. & Run
West to Sta for Sec Cor on both
Boundary Sec 32 & trace Sta
211 East at 19.75 chs distance
given by Surveyor for
closing Cor & Town 20 N. 55
& 56 W. after diligent search
am unable to find any trace of
Cor & Now run East along
Sta 211 & Set temporary C. C
to Sec 1 & 6 &
Set Limestone 18 x 10 x 6 - 9 in
deep Mk 6 in C. C. on South
6 on East & 6 on West for
closing Cors Town 20 N.
55 & 56. West and
Now having established

This Line set Ranges 55 & 56
Town 20 I proceed with
my Subdivisions I Now
go to My temporary Intersection
on West Boundary Cor to
Sec 1 & 12 & find my
closing to be 8.18 West
& 37.18 North I Now run
80 x 25 East on this Line
set Sec 1 & 12
Var 15° 45' E.

84.92 Set Limestone 16 x 10 x 5 - 9 in
deep Mk 6 in + for 1/4 Sec Cor
84.92 Cor to Sec 17. 18. 19 & 20
Land Broken Slope

Township 21 N Range 55 E

East on random line set Sec. 8 & 17
Va 15° 45'

6.00	Divide N & S. b Main divide in Sec 17.
20.00	Canon N.W. & S.E
22.00	Enter very high & broken Bluffs N. S. E & W
40.00	Set Stone for temporary Gr Cor
80.60	Enter set N & S. Line 48 Chs North of Cor to Sec. 8. 9. 16 & 17 Gp mutchick Iron N 85° 30' West on true Line Set Sec. 8 & 17 Va 15° 45' E
40.30	Set Sand Stone 17 x 8 x 3 - 8 in dep Mk "1/4 Gor Sec Cor
80.60	Cor to Secs. 7. 8. 17 & 18 Land broken North Miles in Bluffs

Township 20 N Range 55 E

West on random line set Sec. 7 & 18
Va 15° 45'

4.00	Canon very deep N.W.
6.00	Enter Bluffs Miles on Same
37.00	Canon North
40.00	Set Stone for temporary Gr Cor
43.00	Main & high divide N.W & S.E.
56.00	Canon S.W. to large Canon
66.00	Canon South
80.00	Canon S.E. & Junction of 3 Canons
84.84	Enter East Bank Bonneday Chs South of Cor to Sec. 7 & 18 Gp mutchick Cor Iron S 85° 45' East true Line Set Sec. 7 & 18 Va 15° 45' East
44.84	Set Limestone 16 x 11 x 4 - Dim deep mk "1/4 for Gr Sec Cor
84.84	Cor to Sec. 7. 8. 17 & 18 Land broken South

57

Township 20 N Range 55

North bet Sec^ns 7 & 8
Va 15° 45' E

33.00 dep Canon N.W.

40.00 Set Sand Stone 22 x 9 x 4. -10
in dep Mtd^g pt for
Gr Sec cor

44.00 Canon N. W.

50.00 Set Sand Stone 18 x 14 x 4 - 9
in dep Mtd^g Iron N
5 m Dist S 5 m East
& 1 m West for Cor to
Sec^ns 5. 6. 7 & 8.

Line runs Sparsely Timbered
Country from North
Land Not Good Mostly Hilly

58

Township 20 N Range 55

East on random line bet
Sec^ns 5 & 8
Va 15° 45' E

16.00 Canon N.W.

19.00 divide N.E. & S.W.

37.00 Canon N.E.

40.00 Set Stone for temporary Gr Cor

80.90 Intersect N & S line 60 chs
North of Cor to Sec^ns 4. 5
8 & 9 Gum Willow Cor Trees

N 89° 30' West on true line
bet Sec^ns 5 & 8
Va 15° 45' E

40.45 Set Limestone 16 x 14 x 4.
in dep for Gr Sec Cor

80.90 Cor to Sec^ns 5. 6. 7 & 8
Land Very Poor Mostly Worthless

7 Township 20 N Range 55

West on random line bet. Sec. 6 & 7
Va 15° 45' E

34.00 Cañon 100 ft deep N.W.
36.50 Lean & Sm entr Bluffs
40.00 Set Stone for temporary Cor
52.00 Cañon 50 ft deep N.E.
44.96 Intersect West Boundary 58 chs North of Cor to Sec. 6 & 7 from which Cor Lrmo N89°37' East on true line bet Sec. 6 & 7
Va 15° 45' E
44.96 Set Limestone 14 + 10 + 5 = 7in deep mk. "2 ft for Sec Cor
44.96 Cor to Sec. 5. 6. 7 & 8 Land Broken Ground

Township 20 N Range 55

North on true line bet Sec. 5 & 6
Va 15° 45' E

9.50 Cañon N.W. & main Cañon
32.00 Cañon N.W. " " "
40.00 Set Sandstone 16 + 9 + 6 - 6in deep mk "2 ft for Sec Cor
42.40 Cañon N.W.
55.00 Cañon N.W.
70.00 Lean Bluffs enter Platte Bottom & deep Main N.W.
81.04 Intersect 5th Standard 11 chs & 80 lks West of Cor to Sec. 33 & 34 Town 21 N Range 55 West where Set Limestone 12 + 11 + 6 - 6in deep mk "2 C.C. 5 & 6 for Closing Cor to Sec. 5 & 6. From 20 N Range 55 West
Land worthless
Aug 18 1873

1.0
12.0
38.0
40.
44
60.
79.
80.

General Description

This Township Contains some good land in North fork but it which lies in the Pumpkin Creek Valley the remainder Like 20-56 is Mountainous & Worthless Broken up by deep Canons & high Points Range 32 is a very high Peak which we describe as Pyramid Rock on account of its Shape Why Canons & bluffs are Skirted with Pine timber

1.00
12.0
38.0
40.0
44.
60.
79.0
80.0

Hd

*Surveyed Aug 1st 1873 by Wm H Giffy Deputy Surveyor

We do hereby certify that we assisted George H. Fairfield Deputy Surveyor in Surveying and subdividing Township No. 25 North of Base Line & Range 05 West of 6th P.M. in Nebraska and that said Township is in all respects, to the best of our knowledge & belief well faithfully & truly Surveyed and the Boundary Monuments planted according to the instructions furnished by the Surveyor General.

J. H. Fairfield — Chainman
Wm. H. Giffy — Chainman
T. J. Wood — Mounduman
— Flagman

Signed in my presence & sworn to by the above Named persons before me this 11th day of Sept 1873.

Henry Roberts
Notary Public

in & for Nuckolls County Nebr

Sec 11 T1[illegible]

this 13th day of Sept 1873.

Henry Roberts
Notary Public

1.00
12.0
38.0
40.0
44.
60.0
79.0
80.0

I George W. Fairfield
Deputy Surveyor do Solemnly
Swear that in pursuance
of the Joint contract entered
Into on the 11th day of May A.D. 1872
between Fred M Dorrington & George
W Fairfield as Joint Con-
tractors with E. E. Cunningham
United States Surveyor
General for district of Nebraska & Iowa bearing date
the 21st day of May A.D. 1872.
I have well faithfully &
truly in my own proper
person and in strict con-
formity with the instructions
furnished by the Surveyor
General the Surveying
Manual and the laws of the
United States Survey all
those parts or portions of
Township 20 North of the
Line of Range No 35 West
of the 6th P.M. in Nebraska
and Represented in the fore-
going field Notes as having

Sec'n 10

of the dimensions character
construction & Marking and
in the Manner as Specifically
described in the foregoing field
Notes

been Surveyed under my
direction And do further
Solemnly Swear that all
the Corners of said Surveys
have been established &
perpetuated by & that ac-
cordance with the Survey-
ing Manual and printed
instructions & that the
foregoing are a true & origi-
nal field Notes of such Survey

George W Fairfield
Deputy Surveyor

Signed by my Presence and
Sworn to before me the un-
dersigned a Notary Public
in and for Keith County
Nebraska this 13 day of
September 1873

Henry Roberts
Notary Public

Surveyor Genl's Office
States Office this 1st day of 18th

The foregoing plat and Notes of the Survey and subdivisions of Township 20 South of Range 55 West Executed by George W. Fairfield Deputy Surveyor under Joint Contract dated 2nd May 2nd 1873 wherein George W Fairfield & H Faulkner are Joint Contractors was completed August 1873 having been critically examined the necessary Connections & Explanations Made the said field Notes and Survey they describe are hereby approved

E. E. Ellerbeck Deputy
Surveyor Genl

General Land Office • Original Field Notes

Book Number

719

The images in this file are photographs of the notes of the original surveys of the State of Nebraska on file in the Office of the Nebraska State Surveyor located in Lincoln, Nebraska.

The original surveys in Nebraska began in the mid 1850's and were completed in the mid 1880's. The Nebraska office of the Surveyor General was closed June 30, 1886.