General Land Office • Original Field Notes

Book Number

724

The images in this file are photographs of the notes of the original surveys of the State of Nebraska on file in the Office of the Nebraska State Surveyor located in Lincoln, Nebraska.

The original surveys in Nebraska began in the mid 1850's and were completed in the mid 1880's. The Nebraska office of the Surveyor General was closed June 30, 1886.

Field Notes of the Subdivision Lines in Fractional Township No. 12 North of the Base Line Range No. 56. West of the 6th Principal Meridian, in the State of Nebraska.

Surveyed by John M. Daugherty, Deputy Surveyor.

Commenced Sept 5th 1871
Concluded Sept 8th 1871

A list of the names and duties of assistants employed in Subdividing Fractional Township No. 12, North. Range No. 56. West of the 6th Principal Meridian in the State of Nebraska, showing the respective capacities in which they acted

Benjamin F. Yates } Chainmen
Frank Adams }

John R. Gordon } Axemen
Sanford C. Carpenter }

INDEX DIAGRAM

T. 12. N. R. 56 W.

6	32	5	25	4	18	3	11	2	4	1
34		33		26		19		12		5
7	35	8	27	9	20	10	13	11	6	12
37		36		28		21		14		7
18	38	17	29	16	22	15	15	14	8	1
40		39		30		23		16		9
19	41	20	31	21	24	22	17	23	10	24
30		29		28		27		26		25
31		32		33		34		35		36

To determine the proper adjustment of my compass for subdividing this Township, I commenced on the 3rd Standard Parallel at the corner to Townships Nos 12 north, Ranges Nos 55 & 56 west, and run south on a blank line along the East Boundary of Sec. 1.

Va. 14°. 56'. East.

39.98 To a point 4 lks East of the 1/4 Sec. Cor.

79.96 To a point 7 lks East of the Corner to Secs. 1 & 12.

To retrace this line or run Parallel thereto, my compass must be adjusted to a Variation of 14°. 53' East.

Fractional Township No. 12 North Range

At a point 17 chs & 44 lks East of the ¼ Sec. Cor. on the South Boundary of Sec. 31. Township No. 13 north. Range No 56 West on the 5th Standard Parallel I set charred post in mound of earth with pits as per instructions for closing corner to Sec's. 1 & 2. Thence I run South on a true line between Sec's. 1 & 2

Va. 14° 53' East

44.00 Set charred post in mound of earth with pits as per instructions for ¼ Sec Cor.

80.00 Set charred post in mound of earth with pits as per instructions for corner to Sec's. 1. 2. 11. & 12.

Land rolling. Soil. 2d rate.

No. 56. West of the 6th Principal Meridian

East on a random line between Sec's. 1 & 12.

Va. 14°. 53'. East

40.00 Set post for temporary ¼ Sec. Cor.

79.62 Intersect the East Boundary of the Township 7 lks north of the Post corner to Sec's. 1 & 12. Thence I run North 89°. 57' West on a true line between Sec's. 1 & 12

Va. 14°. 53'. East.

39.81 Set charred post in mound of earth with pits as per instructions for ¼ Sec. Cor.

79.62 The corner to Sec's. 1. 2. 11 & 12.

Land gently rolling
Soil 2d rate.

Fractional Township No 12 North Range No 56. West of the 6th Principal Meridian

South on a true line between Sec's 11 & 12
Va. 14°. 53'. East.

40.00 Set limestone 14x12xx marked as per instructions for 1/4 Sec. Cor.

80.00 Set limestone 16x14xx with notches as per instructions for corner to Sec's. 11. 12. 23 & 14

Land rolling Soil. 2d rate.

East on a random line between Sec's. 12 & 13
Va. 14°. 53'. East.

40.00 Set post for temporary 1/4 Sec. Cor.

79.62 Intersect East Boundary of the Township at post corner to Sec's 12 & 13 from which corner I run west on a true line between Sec's. 12 & 13
Va. 14°. 53'. East.

39.81 Set charred post in mound of earth with pits as per instructions for 1/4 Sec. Cor.

79.62 The corner to Sec's. 11. 12. 13 & 14

Land gently rolling
Soil 2d rate.

X
255

South on a true line between
Sec's. 13 & 14
Va. 14°. 53'. East.

40.00 Set limestone 14 x 14 x 4 marked
as per instructions for 1/4 Sec. Cor.

68.00 Drain 35 lks wide descend East

80.00 Set limestone 16 x 13 x 4 with
notches as per instructions for
Corner to Sec's. 13. 14. 23 & 24

Land rolling. 2nd rate

East on a random line between
Sec's. 13 & 24
Va. 14°. 53'. East.

40.00 Set post for temporary 1/4 Sec. Cor.

79.60 Intersect the East Boundary
of the Township 9 lks South
of the corner to Sec's. 13 & 24
from which corner I run
South 89°. 56' West on a
True line between Sec's. 13 & 24
Va. 14°. 53'. East.

39.80 Set charred post in mound
of earth with pits as per in-
structions for 1/4 Sec. Cor.

79.60 The corner to Sec's. 13. 14. 23 & 24

Land gently rolling
Soil good 2nd rate.

Fractional Township No. 12. North Range

South on a true line between Sec's. 23 & 24

Va 14°. 53' East.

11.12 Intersect State line and set charred post in mound of earth with pits as per instructions for closing corner to fractional Sec's. 23 & 24. 19 chs & 25 lks East of the 85th mile Post

Land level 2nd rate

No. 56. West of the 6th Principal Meridian

At a point 17 chs & 85 lks East of the 1/4 Sec. Cor. in the center of Sec. 36. Township 13 North Range No. 56 West. on the 3rd Standard Parallel. I set charred post in mound of earth with pits as per instructions for closing corner to Sec's 2 & 3.

Thence I run South on a true line between Sec's. 2 & 3

Va. 14. 53'. East.

40.00 Set limestone 18x15x5 marked as per instructions for 1/4 Sec. Cor.

80.00 Set limestone 14x12x4 with notches as per instructions for corner to Sec's. 2. 3. 10 & 11.

Land gently rolling

2nd rate

Fractional Township No. 12. north Range No. 56. West of the 6th Principal Meridian

East on a random line between Sec's. 2 & 11.
Va. 14°. 53'. East.

40.00 Set post for temporary 1/4 Sec. Cor.

79.60 Intersect the N. & S. line at Post Corner to Sec's. 1. 2. 11 & 12 from which I run west on a true line between Sec's. 2 & 11.
Va. 14°. 53'. East.

39.80 Set charred post in mound of earth with pits as per instructions for 1/4 Sec. Cor.

79.60 The corner to Sec's. 2. 3. 10. & 11.

Land rolling. 2" rate.

South on a true line between Sec's. 10 & 11.
Va. 14°. 53'. East.

40.00 Set charred post in mound of earth with pits as per instructions for 1/4 Sec. Cor.

80.00 Set Limestone 14 x 14 x 4 with notches as per instructions for Corner to Sec's. 10. 11. 14 & 15

Land rolling. 2" rate

Fractional Township No. 12. North Range No. 56 West of the 6th Principal Meridian

East on a random line between Sec's. 11 & 14
Va. 14° 55'. East.

40.00 Set post for temporary 1/4 Sec. Cor.

79.64 Intersect the N. & S. line 12 lks South of Post corner to Sec's. 11.12. 13 & 14. From which corner I run South 89°. 55' West on a true line between Sec's. 11 & 14
Va. 14°. 55'. East.

39.82 Set charred post in mound of earth with pits as per instructions for 1/4 Sec. Cor.

79.64 The corner to Sec's. 10.11. 14. & 15.

Land rolling. 2nd rate Soil

South on a true line between Sec's. 14. & 15.
Va. 14°. 55'. East.

40.00 Set limestone 14 x 12 x 3 marked as per instructions for 1/4 Sec. Cor.

62.50 Drain 35 lks wide descends East.

80.00 Set limestone 16 x 14 x 3 with notches as per instructions for corner to Sec's. 14. 15. 22 & 23.

Land rolling. 2nd rate Soil

Fractional Township No. 12. North Range No 56 West of the 6th Principal Meridian

East on a random line between Sec's. 14 & 23.
Va. 14°. 53'. East.

12.00 Drain 25 lks wide descends North
40.00 Set post for temporary 1/4 Sec Cor.
79.64 Intersect the N. & S. line 9 lks South of Stone. corner to Sec's. 13. 14. 23 & 24. from which corner I run South 89° 56' West on a true line between Sec's. 14. & 23.
Va. 14°. 53'. East.

39.82 Set charred post in mound of earth with pits as per instructions for 1/4 Sec. Cor.
79.64 The corner to Secs. 14. 15. 22. & 23

Land gently rolling, good 2 rate.

South on a true line between Sec's. 22 & 23.
Va. 14°. 53'. East.

11.04 Intersect the State line 19 chs and 50 lks East of the 86th mile Post on the State Boundary where I set limestone 16 x 15 x 4 marked as per instructions for closing Corner to fractional Sec's. 22 & 23.

Land rolling. Soil, 2d rate
Sept 5th 1871

At a point 18 chs & 26 lks East of the 1/4 Sec. cor. on the South Boundary of Sec. 35 Township No. 13 North. Range No. 56 West on the 5th Standard Parallel, I set charred post in mound of earth with pits as per instructions for closing corner to Secs 3 & 4 Thence I run South on a true line between Secs. 3 & 4

Va. 14°. 53'. East.

40.00 Set charred post in mound of earth with pits as per instructions for 1/4 Sec. cor.

80.00 Set limestone 18 x 16 x 4 with notches as per instructions for corner to Sec's. 3. 4. 9 & 10.

Land rolling. Soil. 2d rate

East on a random line between Sec's. 3 & 10.

Va. 14°. 53' East.

40.00 Set post for temporary 1/4 Sec. cor.

79.62 Intersect N. & S. line at post Corner to Sec's 2, 3, 10 & 11. from which corner I run West on a true line between Sec's. 3 & 10.

Va. 14°. 53', East.

39.81 Set charred post in mound of earth with pits as per instructions for 1/4 Sec. cor.

79.62 The corner to Sec's. 3, 4, 9 & 10

Land rolling. Soil 2d rate

Fractional Township No. 12. North Range

South on a true line between
Sec's. 9 & 10.
Va. 14°. 53'. East.

40.00 Set limestone 16x12x3 marked
as per instructions for 1/4 Sec. Cor.

80.00 Set charred post in mound of
earth with pits as per instruc-
tions for corner to Secs. 9.10.15 & 16

Land rolling. 2nd rate

No. 56 West of the 6th Principal Meridian

East on a random line between
Sec's. 10 & 15.
Va. 14°. 53'. East.

40.00 Set post for temporary 1/4 Sec. Cor.

79.62 Intersect the N. & S. line 11 2/3 lks
South of Post corner to Sec's
10. 11. 14 & 15. from which
Corner I run South 89°. 53'
West on a true line between
Sec's. 10 & 15.
var 14° 53' E

80.81 Set charred post in mound
of earth with pits as per in-
structions for 1/4 Sec Cor.

79.62 The corner to Sec's. 9.10.15 & 16

Land rolling. 2nd rate

Fractional Township No. 12. North Range

South on a true line between Sec's. 15 & 16.

Va. 14°. 53'. East.

40.00 Set charred post in mound of earth with pits as per instructions for ¼ Sec. Cor.

68.50 Drain 40 lks wide descends East.

80.00 Set charred post in mound of earth with pits as per instructions for corner to Secs. 15, 16, 21 & 22

Land rolling. 2nd rate

No. 56. West of the 6th Principal Meridian

East on a random line between Sec's. 15 & 22

Va. 14°. 53'. East.

40.00 Set post for temporary ¼ Sec. Cor.

79.66 Intersect N & S line 10 lks South of Stone. corner to Secs. 14, 15 22 & 23 from which corner Drum South 89°. 56' West on a true line between Sec's. 15 & 22

Va 14°. 53' East.

39.83 Set charred post in mound of earth with pits as per instructions for ¼ Sec. Cor.

79.66 The corner to Sec's, 15, 16, 21, & 22

Land gently rolling

Soil 2nd rate.

Fractional Township No. 12 North Range

South on a true line between
Sec's. 21 & 22
Va. 14°. 53'. East.
11.07 Intersect the State line 19 chs
& 80 lks East of the 87th mile
post on the State Boundary
where I set charred post
in mound of earth with
pits as per instructions for
closing corner to fractional
Sec's. 21 & 22.

Land rolling. Soil 2 rate

W 56 West of the 6th Principal Meridian

At a point 18 chs & 67 lks East
of the ¼ Sec. Cor. on the South
Boundary of Sec. 34 Town-
ship No. 13 North Range No. 56
West, on the 3rd Standard Par-
allel, I set Limestone 17x13x4
marked as per instructions for
closing corner to Sec's. 4 & 5.
Thence I run South on a true
line between Sec's. 4 & 5.
Va. 14°. 53'. East.
40.00 Set limestone 16x15x4 marked
as per instructions for ¼ Sec Cor.
80.00 Set limestone 18x16x4 with
notches as per instructions
for corner to Sec's. 4, 5, 8, & 9.

Land rolling. Soil. 2nd rate

Fractional Township No 12. North. Range No 56. West of the 6th Principal Meridian

East on a random line between Sec's. 4. & 9.
Va. 14° 53' East.

40.00 Set Stone for temporary 1/4 Sec. Cor.
79.60 Intersect the N. & S. line at Stone Corner to Sec's. 3. 4. 9. & 10. from which I run West on a true line between Sec's 4. & 9.
Va. 14° 53' East.
39.80 Set limestone 15 x 14 x 3 marked as per instructions for 1/4 Sec. Cor.
79.60 The corner to Sec's 4. 5. 8 & 9

Land rolling. 2nd rate.

South on a true line between Sec's. 8. & 9.
Va. 14° 53'. East.

40.00 Set charred post in mound of earth with pits as per instructions for 1/4 Sec. Cor.
5 chs east of this corner in Sec 9. there is a round Pond of fresh water. 2 1/2 ft deep, and covering about an acre of ground.
80.00 Set charred post in mound of earth with pits as per instructions for corner to Secs. 8. 9. 16. & 17.

Land gutty rolling. 2 rate Soil

Fractional Township No. 12. north Range No. 56 West of the 6th Principal Meridian

East on a random line between Sec's. 9 & 16.

Va. 14° 53' East.

40.00 Set Stone for temporary 1/4 Sec. Cor.

79.68 Intersect the N. & S. line 7 lks South of Post corner to Sec's. 9. 10. 15 & 16 from which corner I run South 89° 57' West on a true line between Sec's 9 & 16

Va. 14° 53' East.

39.84 Set limestone 15 x 14 x 3 marked as per instructions for 1/4 Sec. Cor.

79.68 The corner to Sec's. 8. 9. 16 & 17.

Land gently rolling

Soil. 2nd rate

South on a true line between Sec's. 16 & 17.

Va. 14° 53'. East.

40.00 Set limestone 14 x 13 x 4 marked as per instructions for 1/4 Sec Cor

66.00 Drain 40 lks wide descends East

80.00 Set charred post in mound of earth with pits as per instructions for corner to Sec's. 16. 17. 20 & 21

Land rolling. Soil 2nd rate

Sept 6th 1871

Fractional Township No. 12 North Range No. 56 West of the 6th Principal Meridian

East on a random line between Sec's. 16 & 21

Va. 14°. 53'. East.

40.00 Set post for temporary 1/4 Sec Cor.

79.74 Intersect N. & S. line at post Cor. to Sec's 15. 16. 21 & 22. from which corner I run West on a true line between Sec's. 16 & 21.

Va. 14°. 53'. East.

39.87 Set charred post in mound of earth with pits as per instructions for 1/4 Sec. Cor.

79.74 The corner to Sec's. 16. 17. 20 & 21

Land gently rolling
Soil good 2nd rate

South on a true line between Sec's. 20 & 21

Va. 14°. 53'. East

11.00 Intersect the State line and set charred post in mound of earth with pits as per instructions for closing corner to fractional Sec's. 20. & 21 20 chs and 76 lks East of the 88th mile Post on the State Boundary.

Land rolling. 2nd rate.

Fractional Township No. 12. North Range No. 56. West of the 6th Principal Meridian

At a point 19 chs & 8 lks East of the 1/4 Sec. Cor. on the South Boundary of Sec. 32 Township No. 13 North Range No 56 West on the 3rd Standard Parallel, I set charred post in mound of earth with pits as per instructions for closing corner to Sec's. 5 & 6.

Thence I run South on a true line between Sec's 5 & 6

Va. 14°. 53'. East.

40.00 Set limestone 16 x 14 x 3 marked as per instructions for 1/4 Sec. Cor.

80.00 Set limestone 14 x 14 x 3 with notches for corner to Sec's. 5. 6. 7 & 8.

Land rolling. 2nd rate soil

East on a random line between Sec's. 5 & 8.

Va. 14°. 53'. East.

40.00 Set stone for temporary 1/4 Sec. Cor.

79.80 Intersect the N. & S. line at Post Corner to Sec's. 4. 5. 8 & 9. from which I run west on a true line between Sec's. 5 & 8.

Va. 14°. 53'. East.

39.90 Set limestone 16 x 15 x 3 marked as per instructions for 1/4 Sec. Cor.

79.80 The corner to Sec's. 5. 6. 7. & 8.

Land rolling soil 2nd rate.

West on a random line between Sec's. 6 & 7
Va. 14° 53' East.

40.00 Set Stone for temporary 1/4 Sec. Cor.

79.98 Intersect the west Boundary of Township 7 lks north of Stone corner to Sec's. 6 & 7. from which I run North 89° 57' East on a true line between Sec's 6 & 7.
Va. 14° 53' East.

39.98 Set limestone 16 x 15 x 4 marked as per instructions for 1/4 Sec. Cor.

79.98 The corner to Sec's. 5. 6. 7. & 8

Land rolling 2nd rate Soil

South on a true line between Sec's. 7 & 8.
Va. 14° 53' East

40.00 Set charred post in mound of earth with pits as per instructions for 1/4 Sec. Cor.

80.00 Set charred post in mound of earth with pits as per instructions for corner to Secs 7. 8. 17 & 18.

Land rolling. 2nd rate

Fractional Township No 12. North Range No 56 West of the 6th Principal Meridian

East on a random line between Secs. 8 & 17
Va. 14°. 53'. East.

40.00 Set Stone for temporary 1/4 Sec Cor.

79.82 Intersect the N & S line 5 lks South of Post corner to Secs. 8. 9. 16 & 17 from which I run South 89°58' West on a true line between Secs. 8 & 17.
Va. 14° 53' East.

39.82 Set limestone 17x16x3 marked as per instructions for 1/4 Sec. Cor.

79.82 The corner to Secs. 7. 8. 17 & 18.

Land rolling 2nd rate

West on a random line between Secs. 7 & 18
Va. 14°. 53' East.

40.00 Set post for temporary 1/4 Sec Cor.

80.00 Intersect the West Boundary of the Township 9 links South of the corner to Secs. 7 & 18. from which corner I run South 89°56' East on a true line between Secs. 7 & 18
Va. 14°. 53'. East.

40.00 Set charred post in mound of earth with pits as per instructions for 1/4 Sec. Cor.

80.00 The corner to Secs. 7. 8. 17 & 18

Land gently rolling
Soil. 2nd rate.

Fractional Township No 12 north Range

South on a true line between
Sec's. 17 & 18.
Va. 14°. 53'. East.

40.00 Set limestone 14x13x4 marked
as per instructions for 1/4 Sec. Cor.

80.00 Set limestone 16x14x4 with
notches as per instructions
for corner to Sec's. 17, 18, 19 & 20

Land north half rolling 2 rate
" South " hill rocky
Soil. 3 rate.

No. 56 West of the 6th Principal Meridian

East on a random line between
Sec's. 17 & 20.
Va 14° 53' East.

40.00 Set post for temporary 1/4 Sec. Cor

70.50 Drain 40 lks wide descending N. East

79.84 Intersect the n. & s. line 5 lks South
of Post corner to Sec's 16, 17, 20 & 21
from which corner Drew
South 89°. 58' West on a true
line between Sec's. 17 & 20
Va. 14°. 53'. East.

39.92 Set charred post in mound of
earth with pits as per instruc
tions for 1/4 Sec. Cor.

79.84 The corner to Sec's. 17, 18, 19, 20

Land gently rolling 2 rate.

Fractional Township No. 17 North Range

West on a random line between
Sec's 18 & 19.
Va 14° 53' East
40.00 Set post for temporary 1/4 Sec. Cor.
80.06 Intersect the west Boundary of
the Township at post corner
to Sec's 18 & 19 from which
I run East on a true line
between Sec's. 18 & 19
Va. 14° 53' East.
40.06 Set charred post in mound
of earth with pits as per in-
structions for 1/4 Sec. Cor.
80.06 The corner to Sec's. 17, 18, 19 & 20

Land hilly. 2nd rate.

No. 56 West of the 6th Principal Meridian

South on a true line between
Sec's. 19 & 20.
Va. 14° 53' East.
10.98 Intersect the State line
and set charred post
in mound of earth with pits
as per instructions for closing
corner to fractional Sec's.
19 & 20, 21 chs. East of the
89th mile corner on the
State Boundary.

Land gently rolling
Soil 2nd rate
Sept 7th 1871

General Description

This Township is composed of high Prairie land & rate covered with a good growth of grass. There is a Pond of fresh water of about one acre 2½ feet deep on the West half of Section 9. I should think this Pond not liable to dry up at any time during the year

List of Names

A list of the names of the individuals employed to assist in running meandering, or marking the lines and corners described in the foregoing field notes of fractional Township No 12 North of the base line, Range No 56 West of the 6th Principal Meridian, showing the respective capacities in which they acted

Bennet, T. Yates } Chainmen
Frank Adams }
John R. Gordon } Axemen
Sanford G. Gempel }

We hereby certify that we assisted John H Daugherty Deputy Surveyor, in subdividing Fractional Township No 12 North of the Base Line Range No 56 west of the 6th Principal Meridian, State of Nebraska and that said Township has been in all respects to the best of our knowledge & belief, well and faithfully surveyed, and the Boundary monuments planted according to the instructions furnished by the Surveyor General

Bennett J. Yates
Frank Adams Chainmen
John R. Gordon
Sanford C Carpenter Axemen

Subscribed and sworn to by the above named persons before me a Notary Public in & for the County of Lincoln, State of Nebraska this 23rd Day of October 1871.

L R Nash
Notary Public

I John H Daugherty, Deputy Surveyor, do solemnly swear that in pursuance of a joint contract wherein John H. Daugherty & David S. Parmalee are joint contractors with E. C. Cunningham, United States Surveyor General for the District of Iowa & Nebraska bearing date the 20th Day of May 1871. I have well, faithfully and truly, in my own proper person, and in strict conformity with the instructions furnished by the Surveyor General the Surveying Manual & the laws of the United States, surveyed all those parts or portions of Fractional Township No 12 north of the Base Line Range No 56 west of the 6th Principal Meridian State of Nebraska

as are represented in the foregoing Field notes as having been surveyed under my direction, and I do further solemnly swear that all the corners of said Survey have been established and perpetuated in strict accordance with the surveying manual and printed instructions and that the foregoing are the true and original Field Notes of such Survey

John H. Daugherty
Deputy Surveyor

Subscribed & sworn to by the person above named before me a Notary Public in & for Douglas County State of Nebraska this 21st day of October 1871

R. F. Peale
Notary Public

Surveyors Office
Plattsmouth January 27th 1872
The foregoing field notes of the survey and subdivision of Township No 12. North of the Base line & Range No 16 West of the 6th P.M. in the State of Nebraska. Executed by John H Daugherty under joint contract No 42. Dated May 20. 1871 wherein John H Daugherty & Dan S. Parnelee are joint contractors. in the month of Sept. 1871 having been critically examined the necessary corrections and explanations made the said field notes and the surveys they describe are hereby approved.

E. E. Cunningham
Surveyor General

Field Notes of the Subdivision lines in Township No 13 North of the Base Line Range No 56 West of the 6th Principal Meridian, in the State of Nebraska.

Surveyed by John W. Daugherty Deputy Surveyor.

Commenced. Aug 10th 71

Completed. " 15th "

Names and duties of assistants employed in Subdividing Township No 13 North of the Base Line, Range No 56 West of the 6th Principal Meridian in the State of Nebraska.

Bennett T. Yates } Chainmen
Frank Adams

John P. Gordon } Axemen
Sanford C Carpenter

T. 13. N. R. 56. W.

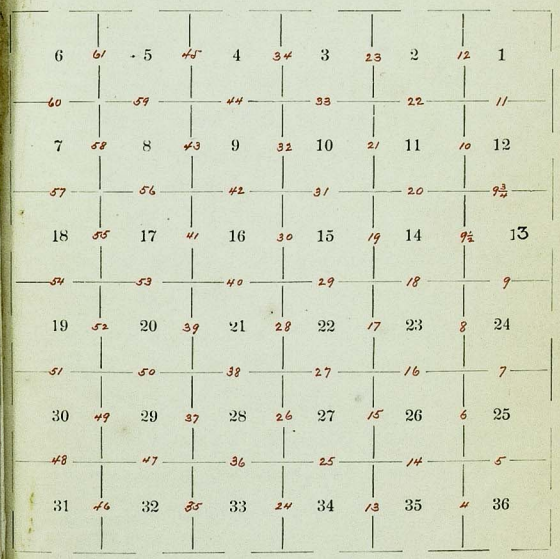

T. 13. N. R. 56. W.

To determine the proper adjustment of my compass for subdividing this Township, I commenced at the Corner to Township No 13 North of the Base line Ranges Nos 35 & 36. and run north on a blank line along the East Boundary of Sec 36.

Va. 14° 57'. E.

4002 To a point 3 lks east of the 1/4 Sec. Cor.

8003 To a point 4 2/3 lks east of the Corner to Sec's 25 & 36.

To retrace this line or run parallel thereto my compass must be adjusted to a Variation of 14° 57' East.

Township No. 13. North. Range No. 8 West of the 6th Principal Meridian.

North between Sec's. 35 & 36
Va. 14° 59' East.

40.00 Set charred post in mound of earth with pits as per instructions for 1/4 Sec. Cor.

80.00 Set charred post in mound of earth with pits as per instructions for corner to Sec's. 25. 26. 35 & 36.

Land gently rolling
Soil 2nd Rate

East on a random line between Sec's. 25 & 36.
Va. 14° 59' East.

40.00 Set Stone for temporary 1/4 Sec. Cor.

79.80 Intersect the East Boundary of Township 11 Chs. 76 lks South of the Post corner to Sec's. 25 & 36. From which Draw South 89° 55' West on a true line between Sec's. 25 & 36.
Va. 14° 59' East

39.90 Set limestone 10x12x4 marked as per instructions for 1/4 Sec. Cor.

79.80 The corner to Sec's. 25. 26. 35 & 36.

Land gently rolling
2nd rate

Township No. 13. North. Range No. 56 West of the 6th Principal Meridian

North between Sec's. 25 & 26
Va. 14° 59' East.
40.00 Set charred post in mound of earth, with pits as per instructions for 1/4 Sec. Cor.
80.00 Set charred post in mound of earth with pits as per instructions for corner to Sec's. 23. 24. 25. & 26.

Land gently rolling
2nd Rate.

East on a random line between Sec's. 24 & 25.
Va. 14° 59' East.
40.00 Set Post for temporary 1/4 Sec. Cor.
79.96 Intersect East Boundary of the Township as post corner to Sec's. 24 & 25. from which I draw west on a true line between Sec's. 24 & 25.
Va. 14° 59' East
39.98 Set charred post in mound of earth with pits as per instructions for 1/4 Sec. Cor.
79.96 The corner to Sec's. 23. 24. 25. & 26

Land rolling. 2nd Rate

Township No. 13. North. Range No. 58. West of the 6th Principal Meridian

North between Secs. 23 & 24
Va 14° 59' East
40.00 Set limestone 15 x 14 x 4 marked as per instructions for 1/4 Sec. Cor.
80.00 Set charred post in mound of earth with pits as per instructions for corner to Secs. 13, 14, 23 & 24.

Land rolling. 2nd Rate

East on a random line between Secs. 13 & 24.
Va. 14° 59' East.
40.00 Set post for temporary 1/4 Sec. Cor.
80.04 Intersect the East Boundary of the Township 74.00 South of post corner to Secs. 13 & 24, thence South 89° 57' West on a true line, between Secs. 13 & 24
Va 14° 59' East.
40.02 Set charred post in mound of earth with pits as per instructions for 1/4 Sec. Cor.
80.04 The corner to Secs. 13, 14, 23 & 24

Land Rolling. 2nd rate.

Township No. 13. North Range No. 3 West of the 6th Principal Meridian

North between Secs. 13 & 14
Va. 14°59' East.

30.00 Drain 40 lks wide Descends. East.

40.00 Set charred post in mound of earth with pits as per instructions for 1/4 Sec. Cor.

80.00 Set limestone 14 x 13 x 4 with notches as per instructions for ~~1/4 Sec.~~ Cor. Secs. 11, 12, 13 & 14.

Land rolling 2nd Rate

East on a random line between Secs. 12 & 13
Va 14°59' East.

40.00 Set post for temporary 1/4 Sec. Cor.

80.00 Intersect the East Boundary of Township 9 N 13 lks North at corner to Secs. 12 & 13. thence Down North 89°56' West on a true line between Secs 12 & 13
Va. 14°59' East.

40.00 Set charred post in mound of earth with pits as per instructions for 1/4 Sec. Cor.

80.00 The corner to Secs 11, 12, 13 & 14

Land rolling. 2nd Rate

Township No. 13. North Range No. 56 West of the 6th Principal Meridian

North between Sec's. 11 & 12
Va. 14°59' East.

40.00 Set limestone 14 x 12 x 4 marked as per instructions for 1/4 Sec. Cor.

80.00 Set limestone 16 x 14 x 3 marked as per instructions for corner to Sec's. 1. 2. 11. & 12.

Hilly and rocky. 3 rate

East on a random line between Sec's. 1. & 12.
Va. 14°59' East.

40.00 Set Stone for temporary 1/4 Sec. Cor.

80.00 Intersect East Boundary of Township. 14 lks South of Cor. to Sec's. 1 & 12. thence Train South 89°54 West on a true line between Sec's. 1 & 12.
Va. 14°59' East

40.00 Set limestone 14 x 13 x 3 marked as per instructions for 1/4 Sec. Cor.

80.00 The corner to Sec's. 1. 2. 11. & 12.

Land hilly. soil poor 3rd rate

Aug 10th 1871

Township No. 13. North. Range No. 56 West of the 6th Principal Meridian

North on a random line between Secs. 1 & 2
Va. 14° 59' East.

40.00 Set post for temporary 1/4 Sec. Cor.

60.00 Drain 75 lks wide descends East.

79.80 Intersect the north Boundary of Township at post corner to Secs. 1 & 2. from which I can South on a true line between Secs. 1 & 2.
Va. 14° 59' East.

39.80 Set charred post in mound of earth with pits as per instructions for ~~1/4~~ Sec. Cor.

79.80 The corner to Secs. 1, 2, 11 & 12.

Land gently rolling.
2. rate.

North between Secs. 34 & 35
Va 14° 59' East

40.00 Set charred post in mound of earth, with pits as per instructions for 1/4 Sec. Cor.

80.00 Set charred post in mound of earth with pits as per instructions for corner to Secs. 26, 27 34 & 35.

Land gently rolling
2 rate.

Township No. 13. North. Range No. 56. West of the 6th Principal Meridian.

East on a random line between
Secs. 26 & 35.
Va 14°59' East.
40.00 Set post for temporary 1/4 Sec. Cor.
80.28 Intersect N. & S. line 17.38 chs South
of Post corner to Secs. 25.26.35.36
from which I draw South 89°55'
West on a true line between
Secs. 26 & 35.
Va 14°59' East.
40.14 Set charred post in mound
of earth with pits as per in-
structions for 1/4 Sec. Cor.
80.28 The corner to Secs. 26.27.34 & 35.

Land rolling. 2nd rate.

North between Secs. 26 & 27
Va 14°59' East.
40.00 Set charred post in mound of
earth with pits as per instruc-
tions for 1/4 Sec. Cor.
80.00 Set charred post in mound of
earth with pits as per instruc-
tions for corner to Secs. 22. 23
26.27.

Land gently rolling
2nd rate.

Township No. 3 North Range No. 56.

East on a random line between
Secs. 23 & 26.
Va. 14°59' East.
40.00 Set post for temporary 1/4 Sec. Cor.
80.12 Intersect N. & S. line. 19 lks north
of post corner to Secs. 23. 24
25 & 26 from which I ran
North 89°. 52' west on a true line
between Secs. 23 & 26
Va. 14°59' East
40.06 Set charred post in mound of
earth with pits as per instruc-
tions for 1/4 Sec. Cor.
80.12 The corner to Secs. 22. 23, 26. 27.

Land rolling 2" rate

West of the 6th Principal Meridian.

North between Secs. 22 & 23
Va 14°59' East.
40.00 Set charred post in mound of
earth with pits as per instruc-
tions for 1/4 Sec. Cor.
80.00 Set charred post in mound of
earth with pits as per instruc-
tions for corner to Secs. 14, 15
22 & 23.

Land rolling. 2" rate

Township No. 16. North. Range No. 56

East on a random line between
Secs. 14 & 23.
Va. 14°59' East
40.00 Set post for temporary 1/4 Sec. Cor.
80.00 Intersect N & S. line 16 1/2 lks South
of East corner to Secs. 13. 14.
23 & 24. from which I run
South 89°. 53 west on a true
line between Secs. 14 & 23
Va. 14°59' East.
40.00 Set charred post in mound of
earth with pits as per instruc-
tions for 1/4 Sec. Cor.
80.00 The corner to Secs. 14. 15. 22. & 23

Land rolling. 3 rate

West of the 6th Principal Meridian

North between Secs 14 & 15
Va. 14°59' East.

40.00 Set limestone 15 x 14 x 3 marked as
per instructions for 1/4 Sec. Cor.
80.00 Set limestone 16 x 14 x 4. marked
as per instructions for corner to
Secs. 10. 11. 14. 15.

Land rolling and Sandy
Soil 3rd rate.

Township No. 13 North. Range No. 56. West of the 6th Principal Meridian

East on a random line between Sec's 11 & 14.
Va. 14°59' East.

40.00 Set Stone for temporary 1/4 Sec. Cor.

80.00 Intersect N. & S. line. 21 lks. North of Stone. corner to Sec's 11, 12, 13 & 14 from which I run north 89°.51' West on a true line between Sec's. 11. & 14.
Va. 14°59' East.

40.00 Set limestone 15 x 14 x 4 marked as per instructions for 1/4 Sec. Cor.

80.00 The corner to Sec's. 10, 11, 14 & 15.

Land Hilly Soil Sandy
3rd Rate.

North between Sec's. 10 & 11.
Va. 14°59' East

40.00 Set limestone 14 x 13 x 3 marked as per instructions for 1/4 Sec. Cor.

70.50 Draw 40 lks wide descends N. E.

80.00 Set limestone 16 x 14 x 4 marked as per instructions for Corner to Sec's. 2. 3. 10 & 11

Land hilly, stony and 3rd rate.

Aug 11th 1871

Township No. 13. North Range No 56 West of the 6th Principal Meridian

East on a random line between Sec's. 2 & 11.
Va. 14°59' East.

74.50 Drain 75 lks wide descends N. E.
40.00 Set Stone for temporary 1/4 Sec. Cor.
80.00 Intersect N. & S. line at post corner to Sec's. 1, 2, 11 & 12, from which I run west on a true line between Sec's. 2 & 11
Va 14°59' East.
40.00 Set limestone 14x13x3 marked as per instructions for 1/4 Sec. Cor
80.00 The corner to Sec's. 2, 3, 10 & 11

Land hilly. Soil gravelly 3rd rate.

North on a random line between Sec's. 2 & 3
Va. 14°59' East.

25.00 Drain 50 lks wide descends East.
40.00 Set charred Post for temporary 1/4 Sec Cor.
79.78 Intersect the North Boundary of Township. 14 lks East of corner to Sec's. 2 & 3. from which I run South. 0°. 6'. East on a true line between Sec's 2 & 3
Va. 14°59' East.
39.78 Set charred post in mound of earth with pits as per instructions for 1/4 Sec. Cor.
79.78 The corner to Sec's. 2. 3. 10 & 11

Land hilly & rocky. 3rd Rate.

Township No 13 north Range No. 56

North between Sec's. 33 & 34
Va. 14° 59' East.

40.00 Set limestone 14 x 12 x 3 marked as per instructions for 1/4 Sec. Cor.

80.00 Set charred post in mound of earth with pits as per instructions for corner to Sec's. 27, 28, 33 & 34.

Land rolling. 2" rate

West of the 6th Principal Meridian

East on a random line between Sec's. 27 & 34
Va. 14° 59' East.

40.00 Set post for temporary 1/4 Sec. Cor.

79.90 Intersect N. & S. line 12 lks South of Post corner to Sec's. 26, 27, 34 & 35, from which I run South 89° 55' west on a true line between Sec's 27 & 34
Va. 14° 59' East

39.95 Set charred post in mound of earth with pits as per instructions for 1/4 Sec. Cor.

79.90 The corner to Sec's. 27, 28, 33, & 34.

Land rolling. 2" rate

Township No. 13. North, Range No. 56 West of the 6th Principal Meridian

North between Secs. 27 & 28
Va. 14°59' East.

40.00 Set charred post in mound of earth with pits as per instructions for 1/4 Sec. Cor.

80.00 Set charred post in mound of earth with pits as per instructions for corner to Secs. 21, 22, 27, & 28.

Land gently rolling 2nd Rate.

East on a random line between Secs. 22 & 27.
Va 14°59' East.

40.00 Set post for temporary 1/4 Sec. Cor.

80.00 Intersect N & S line at post corner to Secs. 22, 23, 26 & 27 from which I run West on a true line between Secs 22 & 27.
Va 14°59' East.

40.00 Set charred post in mound of earth with pits as per instructions for 1/4 Sec. Cor.

80.00 The corner to Secs. 21, 22 27 & 28.

Land rolling 2 rate.

Township No. 13. North Range No. 56 West of the 6th Principal Meridian

North between Secs. 21 & 22
Va 14° 59' East.

40.00 Set charred post in mound of earth with pits as per instructions for 1/4 Sec. Cor.

80.00 Set limestone 18x13x4 marked as per instructions for corner to Secs. 15. 16. 21 & 22.

Land rolling. 2nd rate.

East on a random line between Secs. 15 & 22
Va. 14° 59' East.

40.00 Set Stone for temporary 1/4 Sec. Cor.

79.87 Intersect N. & S. line 19. lks South of Stone corner to Secs. 14. 15 22 & 23. from which Drau South 89° 52'. west on a true line between Secs. 15 & 22
Va. 14° 59' East.

39.95 Set limestone 14x13x3 marked as per instructions for 1/4 Sec. Cor.

79.87 The corner to Secs. 15. 16. 21 & 22

Land rolling. Soil Sandy
3rd rate.

Township No. 13. North. Range No. 56 West of the 6th Principal Meridian

North between Sec's. 15 & 16
Va. 14° 59' East.
40.00 Set limestone 15 x 13 x 3 marked as per instructions for 1/4 Sec. Cor.
80.00 Set limestone 15 x 14 x 4 marked as per instructions for corner to Sec's. 9. 10. 15 & 16.

Land rolling & Poor 3rd rate.

East on a random line between Sec's. 10 & 15.
Va. 14° 59' East.
40.00 Set Stone for temporary 1/4 Sec. Cor.
80.08 Intersect N. & S. line, set post. Corner to Sec's. 10. 11. 14 & 15 from which Draw West on a true line between Sec's. 10 & 15.
Va. 14° 59' East.
40.04 Set limestone, 16 x 15 x 5, marked as per instructions for 1/4 Sec. Cor.
80.08 The corner to Sec's. 9. 10. 15 & 16

Land hilly, rocky & 3rd rate

Aug 12th 1871

Township No. 13. North Range No. 56

North between Sec's. 9 & 10.
Va. 14°59' East.

38.00 Drain 40 lks wide. decends N. E.
40.00 Set charred post in mound of earth with pits as per instructions for 1/4 Sec. Cor.
80.00 Set charred post in mound of earth with pits as per instructions for corner to Sec's. 3. 4. 9. & 10.

Land hilly. Soil poor.
3rd rate.

West of the 6th Principal Meridian

East on a random line between Sec's 3 & 10.
Va. 14°59' East.

40.00 Set Stone for temporary 1/4 Sec. Cor.
80.12 Intersect N. & S. line. 21 lks South of post corner to Sec's. 2. 3. 10 & 11. from which I can South 89°51' west on a true line between Sec's. 3 & 10.
Va. 14°59' East.

40.06 Set limestone 16. x 12 x 6 marked as per instructions for 1/4 Sec. Cor.
80.12 The corner to Sec's 34. 9. & 10.

Land Broken & rocky
3rd rate.

Township No. 13. North. Range No. 56. West of the 6th Principal Meridian

North on a random line between Secs. 3 & 4
Va. 14° 59' East.

34.00 Drain 50 lks wide descends East.

40.00 Set stone for temporary 1/4 Sec. Cor.

79.75 Intersect the North Boundary of Township 23 lks East of Stone corner to Secs. 3 & 4 from which Drain South 0°. 10'. East on a true line between Secs. 3 & 4
Va 14° 59' East

39.75 Set limestone 15 x 14 x 3 marked as per instructions for 1/4 Secs Cor.

79.75 The corner to Secs. 34. 4 & 10

Land rolling & poor 3rd rate.

North between Secs. 32 & 33
Va. 14° 59' East

40.00 Set limestone 14 x 12 x 4 marked as per instructions for 1/4 Sec. Cor.

80.00 Set charred post in mound of earth with pits as per instructions for corner to Secs. 28. 29. 32 & 33.

Land rolling. 2nd rate.

Township No. 13. North. Range No. 56 West of the 6th Principal Meridian

East on a random line between Secs. 28 & 33
Va 14° 59' East.

40.00 Set Stone for temporary 1/4 Sec. Cor.

80.00 Intersect N. & S. line at post corner to Secs 27. 28. 33 & 34 from which I run west on a true line between Secs. 28 & 33.
Va, 14° 59' East

40.00 Set limestone 16x15x3 marked as per instructions for 1/4 Sec. Cor

80.00 The corner to Secs. 28. 29. 32 & 33

Land rolling. 2nd rate

North between Secs. 28 & 29
Va. 14° 59' East.

40.00 Set limestone 15x16x3 marked as per instructions for 1/4 Sec Cor.

80.00 Set limestone 16x16x4 with notches as per instructions for corner to Secs. 20. 21. 28 & 29

Land rolling. 2nd rate.

Township No 13. North. Range No. 56 West of the 6th Principal Meridian

East on a random line between Sec's. 21 & 28
Va. 14° 59' East.

40.00 Set post for temporary 1/4 Sec. Cor

79.70 Intersect N. & S. line 21 lks South of post corner to Sec's. 21, 22 27 & 28 from which I run South 89°. 51' West on a true line between Sec's. 21 & 28
Va. 14° 59' East.

39.85 Set charred post in mound of earth with pits as per instructions for 1/4 Sec. Cor.

79.70 The corner to Sec's. 20. 21. 28 & 29.

Land gently rolling
2" rate

North between Sec's. 20 & 21
Va 14° 59' East

40.00 Set charred post in mound of earth with pits as per instructions for 1/4 Sec. Cor.

80.00 Set limestone 18x17x4 marked as per instructions for corner to Sec's. 16, 17, 20 & 21

Land rolling. 2" rate.

Township No. 13 North Range No. 56 West of the 6th Principal Meridian

East on a random line between Sec's. 16 & 21
Va. 14° 59' East.
40.00 Set post for temporary 1/4 Sec. Cor
80.00 Intersect N & S line at post corner to Sec's. 15.16.21 & 22 from which I run west on a true line between Sec's. 16 & 21.
Va. 14° 59' East.
40.00 Set charred post in mound of earth with pits as per instructions for 1/4 Sec. Cor.
80.00 The corner to Sec's. 16.17.20 & 21

Land rolling. 2nd rate

North between Sec's. 16 & 17
Va. 14° 59' East.
40.00 Set limestone 15 x 14 x 3. marked as per instructions for 1/4 Sec. Cor.
80.00 Set limestone 17 x 14 x 3 marked as per instructions for corner to Sec's. 8.9.16 & 17.

Land hilly soil sandy
3rd rate.

Aug 13th 1871

Township No. 13. North. Range No 56 West of the 6th Principal Meridian

East on a random line between Sec's. 9 & 16.
Va. 14° 59' East.

40.00 Set Stone for temporary 1/4 Sec. Cor.

80.00 Intersect N. & S. line 7 lks North of stone corner to Sec's. 9.10. 15 & 16, thence I run North 89°. 57' West on a true line between Sec's. 9 & 16
Va. 14° 59' East.

40.00 Set limestone 14 x 13 x 3 marked as per instructions for 1/4 Sec. Cor.

80.00 The corner to Sec's. 8. 9. 16 & 17.

Land hilly and Stony
3" rate

North between Sec's. 8 & 9
Va. 14° 59' East.

40.00 Set limestone 14 x 12 x 4 marked as per instructions for 1/4 Sec Cor.

80.00 Set charred post in mound of earth with pits as per instructions for Corner to Sec's. 4. 5. 8. & 9.

Land rolling 2" rate.

Township No. 15. North. Range No. 56 West of the 6th Principal Meridian

East on a random line between Secs. 4. & 9.
Va. 14° 59' East
40.00 Set Stone for temporary 1/4 Sec. Cor.
80.00 Intersect N. & S. line. 14 lks South of Stone corner to Secs. 3. 4 9. & 10. from which I run South. 89°. 54' West on a true line between Secs. 4 & 9
Va. 14° 59' East.
40.00 Set limestone 14 x 13 x 3 marked as per instructions for 1/4 Sec. Cor.
80.00 The corner to Secs. 4. 5. 8 & 9.

Land Broken & rocky
3rd rate.

North on a random line between Secs. 4. & 5.
Va. 14° 59' East,
40.00 Set post for temporary 1/4 Sec. Cor.
60.00 Drain 50 lks wide: descends E.
79.73 Intersect the North Boundary of the Township 18 lks East of Post corner to Secs. 4 & 5. from which I run South 0°. 8'. East on a true line between Secs. 4 & 5.
Va. 14° 59' East
39.73 Set charred post in mound of earth with pits as per instructions for 1/4 Sec. Cor.
79.73 The corner to Secs. 4. 5. 8. & 9

Land Hilly. Poor. 3rd rate

North between Sec's 31 & 32
Va. 14°59' East.
40.00 Set charred post in mound of earth with pits as per instructions for 1/4 Sec. Cor.
80.00 Set charred post in mound of earth with pits as per instructions for corner to Secs 29. 30. 31 & 32.

Land gently rolling 2nd rate.

East on a random line between Sec's. 29 & 32
Va. 14°59' East
40.00 Set post for temporary 1/4 Sec. Cor.
79.82 Intersect. N. & S. Line 10 lks north of the Post corner to Secs. 28. 29. 32 & 33 from which I can north 89°56' west on a true line between Sec's. 29 & 32.
Va. 14°59' East.
39.91 Set charred post in mound of earth with pits as per instructions. for 1/4 Sec. Cor.
79.82 The corner to Sec's. 29. 30. 31 and 32.

Land rolling 2nd rate.

Township No. 13. North. Range No. 5 West of the 6th Principal Meridian

West on a random line
between Secs. 30 & 31.
Va 14° 59' East.
40.00 Set stone for temporary 1/4 Sec. Cor.
80.00 Intersect the West Boundary
of Township. 23 links North
of Post corner to Secs. 30 & 31
from which I run North
89° 50' East on a true line
between Secs. 30 & 31.
Va. 14° 59' East.
40.00 Set limestone 14 x 13 x 3 marked
as per instructions for 1/4 Sec. Cor.
80.00 The corner to Secs 29. 30. 31. & 32

Land rolling. 2nd rate.

North between Secs. 29. & 30
Va. 14° 59' East
40.00 Set charred post in mound
of earth with pits as per in-
structions for 1/4 Sec. Cor.
80.00 Set limestone 17 x 12 x 4 marked
as per instructions for corner
to Secs. 19. 20. 29. & 30.

Land hilly. 2nd rate soil.

Township No. 13. North. Range No. 56. West of the 6th Principal Meridian

East on a random line between Sec's. 20 & 29.

Va. 14°. 59' East.

40.00 Set Stone for temporary ¼ Sec. Cor.

80.00 Intersect N. & S. Line 18 lks. north of Stone corner to Sec's. 20, 21, 28 & 29. from which I run North 89°. 52' west on a true line between Sec's 20 & 29.

Va 14°. 59' East.

40.00 Set Lime Stone 14x12x3 marked as per instructions for ¼ Sec. Cor.

80.00 The corner to Sec's. 19, 20, 29 & 30

Land rolling. 2" rate

West on a random line between Sec's, 19 & 30.

Va. 14° 59' East.

40.00 Set Post for temporary ¼ Sec. Cor.

80.00 Intersect the West Boundary of the Township 28 lks north of Corner to Sec's 19 & 30 from which I run North 89°. 48' East on a true line between Sec's 19 & 30.

Va 14° 59 East

40.00 Set charred post in mound of earth with pits as per instructions for ¼ Sec. Cor

80.00 The corner to Sec's 19, 20, 29, 30

Land rolling. 2" rate

Aug. 14th, 1871

North between Sec's. 19 & 20
Va. 14° 59' East.

40.00 Set limestone 14 x 13 x 3 marked as per instructions for 1/4 Sec. Cor.

80.00 Set limestone 16 x 14 x 4 with notches as per instructions for corner to Sec's. 17, 18, 19, 20

Land hilly, stony & 3rd rate.

East on a random line between Sec's 17 & 20
Va 14° 59' East.

40.00 Set Stone for temporary 1/4 Sec. Cor.

79.87 Intersect the N & S line 21 lks South of Stone corner to Sec's. 16, 17, 20 & 21. from which I run South 89° 51' West on a true line between Sec's 17 & 20
Va 14° 59' East.

39.93 Set limestone 15 x 13 x 4 marked as per instructions for 1/4 Sec. Cor.

79.87 The corner to Sec's. 17, 18, 19 & 20

Land rolling, Poor 2nd rate

Township No. 13. North. Range No. 56 West of the 6th Principal Meridian

West on a random line between Sec's. 18 & 19.
Va. 14°59' East
40.00 Set Post for temporary 1/4 Sec. Cor
40.50 Drain 25 lks wide descends N. E.
80.04 Intersect the west Boundary of Township at post corner to Sec's 18 & 19. From which Draw East on a true line between Sec's. 18 & 19.
Va. 14°59' East
40.04 Set charred post in mound of earth with pits as per instructions for 1/4 Sec. Cor,
80.04 The corner to Sec's. 17. 18. 19. 20

Land rolling. 2nd rate.

North between Sec's. 17 & 18
Va 14°59 East
40.00 Set limestone 16x14x4 marked as per instructions for 1/4 Sec. Cor.
75.00 Drain 50 lks wide descends N. E.
80.00 Set limestone 14x13x4 with notches as per instructions for corner to Sec's 7. 8. 17 & 18

Land gently rolling
2nd rate.

Township No. 13 north. Range No. 56 West of the 6th Principal Meridian

East on a random line between Sec's. 8 & 17.
Va 14°59' East.

30.00 Drain 50 lks wide descends north
40.00 Set Stone for temporary 1/4 Sec. Cor.
80.00 Intersect N. & S. line 9 lks South of post corner to Sec's. 8.9.16.17 from which I run South 89°56' West on a true line between Sec's. 8 & 17.
Va 14°59' East.
40.00 Set limestone 17 x 13 x 4 marked as per instructions for 1/4 Sec. Cor.
80.00 The corner to Sec's. 7.8.17.18.

Land rolling. 2" rate

West on a random line between Sec's. 7 & 18
Va 14°59' East.

40.00 Set post for temporary 1/4 Sec. Cor.
80.00 Intersect West Boundary 12 lks South of Stone corner to Sec's 7 & 18. from which I run South 89°55 East on a true line between Sec's. 7 & 18.
Va 14°59' East.
40.00 Set charred post in mound of earth with pits as per instructions for 1/4 Sec. Cor
80.00 The corner to Sec's. 7.8.17 & 18

Land rolling. 2" rate

Township No. 13 North Range No. 56 West of the 6 Principal Meridian

North between Sec's. 7 & 8
Va. 14.59' East

39.75 Drain 50 lks wide decinds N.W.

40.00 Set charred post in mound of earth with pits as per instructions for 1/4 Sec. Cor.

80.00 Set charred post in mound of earth with pits as per instructions for corner to Sec's 5. 6. 7. & 8.

Land gently rolling. 2nd rate

East on a random line between Sec's. 5 & 8.
Va. 14° 59' East.

40.00 Set Stone for temporary 1/4 Sec Cor

80.00 Intersect N & S line 4 lks North of Post corner to Sec's. 4.5.8 & 9 from which I run North 89° 58' West on a true line between Sec's. 5 & 8.
Va. 14° 59' East.

40.00 Set limestone 18 x 12 x 4 marked as per instructions for 1/4 Sec Cor

80.00 The corner to Sec's. 5. 6. 7 & 8

Land gently rolling
2nd rate.

West on a random line between Sec's 6 & 7.
Va 14° 59' East.

10.00 Drain 50 lks wide descends N. W.
40.00 Set stone for temporary 1/4 Sec. Cor.
80.00 Intersect the West Boundary of the Township 7 lks north of corner to Sec's. 6 & 7. from which Draw North 89° 57' East on a true line between Sec's 6 & 7.
Va. 14° 59' East.
40.00 Set limestone 18 x 12 x 4 marked as per instructions for 1/4 Sec. Cor.
80.00 The corner to Sec's 5. 6. 7 & 8.

Land gently rolling
2nd rate

North on a random line between Sec's. 5 & 6.
Va 14° 59' East

6. Drain 40 lks wide, Descends. N. E.
6.00
40.00 Set post for temporary 1/4 Sec. Cor.
79.75 Intersect the North Boundary of Township. 20 lks East of post corner to Sec's. 5 & 6. from which Draw South 0° 9' East on a true line between Sec's. 5 & 6
Va. 14° 59' East.
39.75 Set charred post in mound of earth with pits as per instructions for 1/4 Sec. Cor.
79.75 The corner to Sec's. 5. 6. 7. & 8.

Land gently rolling
2nd rate.

Aug 15th 1871

The quality of the land in this Township, is 2nd and 3rd rate. It is all Prairie high and rolling. the South half of the Township, is covered with a good growth of grass, the grass on the north half, is poor and scanty.

There is no water in this Township.

A list of the names of the individuals employed to assist in running measuring or marking the lines and corners discribed in the foregoing field notes of Township No 13 North of the Base line. Range No 56 West of the 6th Principal Meridian in the State of Nebraska, showing the respective capacities in which they acted

Bennet T. Yates } Chainmen
Frank Adams }
John R Gordon } Axemen
Sanford C. Carpenter }

We hereby certify that we assisted John W. Daugherty Deputy Surveyor in subdividing Township No. 13 north of the Base line Range No. 56. west of the 6th Principal Meridian in the State of Nebraska and that said Township has been in all respects to the best of our knowledge and belief well and faithfully surveyed and the Boundary monuments planted according to the instructions furnished by the Surveyor General.

Benj. Jabs }
Frank Adams } chainmen
John R. Gordon }
Sanford Carpenter } Axemen

Sworn & subscribed to by the above named persons before me a Justice of the Peace for the County of Cheyenne and State of Nebraska this 23d day of August A.D. 1871

Thos Kane
Justice of the Peace

I John W. Daugherty Deputy Surveyor, do solemnly swear that in pursuance of a joint Contract wherein John W. Daugherty and Dan S. Parmalee, are joint Contractors, with E. E. Cunningham, United States Surveyor General, for the District of Iowa and Nebraska bearing date the 20th Day of May 1871. I have well, faithfully, and truly in my own proper person and in strict conformity with the instructions furnished by the Surveyor General, the Surveying Manual and the laws of the United States surveyed the Subdivision lines of Township No No 13 north of the Base line Range No. 56 west of the 6th Principal Meridian in the State of Nebraska, as are represented in the foregoing field notes, as having

been surveyed under my direction; and I do further solemnly swear that all the corners of said Surveys have been established and perpetuated in strict accordance with the Surveying Manual and printed instructions, and that the foregoing are the true and original field notes of such survey.

John W. Daugherty
Deputy Surveyor

Subscribed to by the said John W Daugherty Dept Surveyor and sworn to before me a Justice of the Peace for the County of Cheyenne and State of Nebraska this 23d day of August A D 1871

Thos Lane
Justice of the Peace

Surveyor General's Office
Plattsmouth, Nov 3d 1871.

The foregoing field Notes of the survey and subdivision of Town Ship No 13. North of the Base line of Range No 56 West of the 6th P. M. in the State of Nebraska. Executed by J. H. Daugherty Deputy Surveyor under Joint Contract No 42. Dated May 20th A.D. 1871. wherein John H. Daugherty and Dan S. Tannehill are Joint Contractors. in the Month of August A.D. 1871. having been critically Examined. the necessary Corrections and Explanations made the said field Notes and the surveys they describe are hereby approved

Nov. 3. 1871. E. E. Cunningham
Surveyor General

Field Notes of the
Subdivision lines
of
Township Number 14 North
of Range 56. West of the
6th P.M.
in the
State of Nebraska.

Executed by Charles Wimpf under
Contract No. 28.
bearing date July 10. 1869

Commenced ~~October~~ Nov 14. 1869.
Completed ~~October~~ Nov 20. 1869

Names and duties of assistants

John Sarr } Chainmen
John Donahoe }
A. Schwarzberg moundman

T. 14 N. R. 56 W

6	61	5	45	4	34	3	23	2	12	1
60		59		44		33		22		11
7	58	8	43	9	32	10	21	11	10	12
57		56		42		31		20		9
18	55	17	41	16	30	15	19	14	8	1
54		53		40		29		18		7
19	52	20	39	21	28	22	17	23	6	24
51		50		38		27		16		5
30	49	29	37	28	26	27	15	26	4	25
48		47		36		25		14		3
31	46	32	35	33	24	34	13	35	2	36

Township 14. N. Range 56. W

To determine the proper adjustment of my Compass for Subdividing this Township I Commenced at the SE. Cor of ~~this Township between~~ Townships 13 and 14 N. and ran between Ranges 55 and 56 West; North on a blank line along the East line of Sect. 36, I found the Variation to be 15° 30' E.

.00 To Quarter Sec. Cor.

.00 To Cor of Secs. 25 and 36.

Township 14. N. Range 56. W

From the Cor. to Secs
1. 2. 35 and 36. on the South
Boundary of the Township
I run
North between Secs 35 & 36.
Var 15° 30' E

40.00 Set post. deposit charred
Stake. with pits. as per
instructions for 1/4. Sec. Cor

80.00 Set post. deposit charred
Stake. raise mound of
earth. with pits. as per
instructions for Cor to
Secs 25. 26. 35 and 36.

Land rolling
Soil 3rd rate.

Township 14. N. Range 56. W

Egst. on a random line
between Secs 25 and 36.
Var. 15° 30' E

40.00 Set post for temporary
1/4 Sec. Cor.

80.00 Intersect East. Boundary
of Township 20. links South
of Cor to Secs 25 and 36.
from which Cor. I run
South 89° 54'
West between Secs 25 and 36.
Var 15° 30' E

40.05 Set post. deposit charred
Stake. raise mound of
earth. with pits. as per
instructions for 1/4. Sec. Cor

80.00 The cor to Secs 25. 26. 36 and 36.

Land rolling
Soil 3rd rate.

Township 14. N. Range 56. W

North between Secs 25 & 26.
Var. 15° 30' E

40.00 Set post. deposit charred stake. raise mound of earth with pits, as per instructions for 1/4 Sec. Cor

80.00 Set post. deposit charred stake. raise mound of earth with pits. as per instructions for Cor to Secs 23, 24, 25 and 26.

Land rolling

Soil 3rd rate.

Township 14. N. Range 56. W

East on a random line between Secs 24 and 25.
Var. 15° 30' E

40.00 Set post for temporary 1/4. Sec. Cor

80.06. Intersect East Boundary of Township 14. limits North of Cor to Secs 24 and 25. from which Cor I run North 89° 54' West between Secs 24 and 25.
Var. 15° 30' E

40.13 Set post. deposit charred stake. raise mound of earth. with pits. as per instructions for 1/4 Sec. Cor.

80.06 The cor to Secs 23, 24, 25 and 26.

Land rolling

Soil 3rd rate.

Township 14. N. Range 56. W

North between Secs 23 and 24.
Var. 15° 30' E

40.00 Set post. deposit charred Stake. raise mound of earth with pits. as per instructions for 1/4 Sec. Cor.

60.00 Leave Bluffs. Bearing S E and N W.

70.00 Best of dry branch. Course E and W

80.00 Set post. deposit charred Stake. raise mound of earth. with pits. as per instructions for Cor. to Secs 13. 14. 23 and 24.

Land hilly

Soil 3rd rate.

Township 14. N. Range 56. W

East. on a random line between Secs 13 and 24.
Var. 15° 30' E

28.00 Bluffs. bearing S E and N W

40.00 Set post. for temporary 1/4. Sec. Cor.

80.10 Intersect East Boundary of Township 16. miles North of Cor to Secs 13 and 24. from which Cor. Run North 89° 53' West. between Secs 13 and 24.
Var. 15° 30' E

40.15 Set post. deposit charred Stake. raise mound of earth with pits. as per instructions for 1/4 Sec. Cor.

80.10 The cor to Secs 13. 14. 23 and 24.

Land hilly

Soil 3rd rate.

Township 14. N Range 56. W

North. between Secs 13 and 14.
Var. 15° 30' E

12.00 Bluffs. bearing S E and N W
40.00 Set post. deposit charred Stake. raise mound of earth. with pits. as per instructions for 1/4 Sec. Cor
80.00 Set post. deposit charred Stake. raise mound of earth. with pits. as per instructions for Cor to Secs 11. 12. 13 and 14.

Sand rolling
Soil 3rd rate.

Township 14. N. Range 56. W

East. on a random line line between Secs 12 and 13.
Var. 15° 30' E

40.00 Set post. for temporary 1/4 Sec. Cor.
79.90 Intersect East Boundary of Township 20. links North of Cor to Secs 12 and 13. from which Cor I run North 89° 59' West. between Secs 12 and 13.
Var. 15° 30' E
39.95 Set post. deposit charred Stake. raise mound of earth. with pits. as per instructions for 1/4 Sec. Cor.
79.90 The Cor to Secs 11. 12. 13 and 14.

Sand rolling
Soil 3rd rate.

Township 14. N. Range 56. W

North. between Secs 11 and 12.
Var. 15° 30' E

40.00 Set post. deposit charred stake. raise mound of earth. with pits. as per instructions for 1/4 Sec. Cor

80.00 Set post. deposit charred stake. raise mound of earth. with pits. as per instructions for Cor to Secs. 1. 2. 11 and 12.

Land rolling

Soil 3rd rate.

Township 14. N. Range 56. W

East. on a random line between Secs 1 and 12.
Var. 15° 30' E

40.00 Set post for temporary 1/4 Sec. Cor

79.80 Intersect East Boundary of Township 72 links North. of Cor to Secs 1 and 12. from which Cor. Drew North 89° 51' West. between Secs. 1 and 12.
Var. 15° 30' E

39.90 Set post. deposit charred stake. raise mound of earth. with pits. as per instructions for 1/4 Sec. Cor

79.80 The Cor to Secs 1. 2. 11 and 12.

Land rolling

Soil 3rd rate.

Township 14. N. Range 56. W

North. ~~on the~~ random line between Secs. 1 and 2.
Var. 15° 30' E

40.00 Set post. for temporary 1/4 Sec. Cor.

80.00 Intersect North Boundary of Township at Cor. to Secs. 1 and 2. from which Cor. I run South. between Secs. 1 and 2.
Var 15° 30' E

40.00 Set post. deposit charred Stake. raise mound of earth. with pits. as per instructions for 1/4 Sec. Cor. ~~to Secs 1. 2. 11 and 12.~~

80.00 The Comm to Sect. 1, 2, 11 & 12

Land rolling

Soil 3rd rate.

Township 14. N. Range 56. W

North. between Secs 34 and 35.
Var. 15° 30' E

40.00 Set post. deposit charred Stake. raise mound of earth. with pits. as per instructions for 1/4 Sec. Cor.

80.00 Set. post. deposit charred Stake. raise mound of earth. with pits. as per instructions for Cor to Secs 26. 27 34. and 35.

Land rolling

Soil 3rd rate.

Township 14. N. Range 56. W

East. on a random line between Secs 26 and 35.
Var. 15° 30' E

40.00 Set post for temporary 1/4 Sec Cor.

80.06 Intersect North and South line 10. links South of Cor to Secs 25. 26. 35 and 36. from which Cor. I run South 89° 56'
West. between Secs 26 and 35.
Var. 15° 30' E

40.13 Set post. deposit charred Stake. raise mound of earth. with pits. as per instructions for ~~Cor to Secs 26. 27. 34 & 35.~~ Cor.

80.06 The Corner to Sec's. 26, 27, 34 & 35

Land rolling

Soil 3rd rate.

Township 14. N. Range 56. W

North. between Secs 26 and 27
Var. 15° 30' E

40.00 Set post. deposit charred Stake. raise mound of earth. with pits. as per instructions for 1/4 Sec. Cor.

80.00 Set post. deposit charred Stake. raise mound of earth. with pits. as per instructions for Cor. to Secs 22. 23. 26. and 27.

Land rolling

Soil 3rd rate.

Township 14. N. Range 56. W

East. on a random line between Secs 23 and 26.
Var. 15° 30' E

40.00 Set post for temporary 1/4 Sec Cor

80.00 Intersect North and South line 18. links North of Cor to Secs. 23. 24. 25 and 26. from which Cor I run North 89° 57' West. between Secs 23 & 26.
Var. 15° 30' E

40.00 Set post. deposit charred Stake. raise mound of earth. with pits. as per instructions for 1/4 Sec. Cor

80.00 The Cor to Secs 22. 23. 26 and 27

Land rolling
Soil 3rd rate.

Township 14. N. Range 56. W

North. between Secs. 22 & 23.
Var. 15° 31' E

40.00 Set post. deposit charred Stake. raise mound of earth. with pits. as per instructions for 1/4 Sec. Cor

80.00 Set post. deposit charred Stake. raise mound of earth. with pits. as per instructions for Cor to Secs 14. 15. 22 and 23.

Land rolling
Soil 3rd rate.

70.00 Enter bottom, bears E & W.
74.00 Dry bed of creek, discends East

East. on a random line
between Secs 14. and 23.
Var. 15° 30' E

38.00	Bottom dry branch. Course N. and S.
40.00	Set post. ~~deposit charred stakes raise mound of earth with pits as per instructions~~ for 1/4 Sec. Cor.
60.00	Bottom dry branch Course N. and S.
79.80	Intersect North and South 12. links South of Cor to Secs 13. 14. 23 and 24. from which Cor. I run South 89° 55' West between Secs 14 and 23. Var. 15° 30' E
39.90	Set post. deposit charred stakes. raise mound of earth with pits. as per instructions for 1/4 Sec. Cor
79.80	The Cor. to Secs 14. 15. 22 and 23.

Land hilly
Soil 3rd rate.

North. between Secs 14 + 15.
Var. 15° 30' E

15.00	Dry bed of creek. Course N.E. W.
28.00	Bed dry creek. Course East ~~N.E. S.W.~~
36.00	Bluffs. bearing E and W. Near bottom
40.00	Set post. deposit charred stakes. raise mound of earth with pits. as per instructions for 1/4 Sec. Cor
80.00	Set post. deposit charred stakes. raise mound of earth with pits. as per instructions for Cor to Secs 10. 11. 14 and 15.

Land hilly
Soil 3rd rate

Township 14. N. Range 56. W

East. on a random line between Secs 11 and 14.
Var. 15° 30' E

40.00 Set post for temporary 1/4 Sec. Cor.

80.08 Intersect North and South line 14. bears South of Cor. to Secs 11. 12. 13 and 14 from which Cor. I run South 89° 54' West. between Secs 11 and 14.
Var. 15° 30' E

40.04 Set post. deposit charred stake. raise mound of earth. with pits. as per instructions for 1/4 Sec Cor

80.08 The Cor to Secs 10. 11. 14 and 15.

Land rolling
Soil 3rd rate.

Township 14. N. Range 56. W

North. between Secs 10 and 11.
Var. 15° 30' E

40.00 Set post. deposit charred stake. raise mound of earth with pits. as per instructions for 1/4 Sec. Cor.

80.00 Set. post. deposit charred stake. raise mound of earth. with pits. as per instructions for Cor to Secs 2. 3. 10 and 11

Land rolling
Soil 3rd rate.

Township 14. N. Range 56. W

East. on a random line between Secs 2 and 11.
Var. 15° 30' E

40.00 Set post for temporary 1/4 Sec. Cor.

80.00 Intersect North and South line 9. links north of cor to Secs. 1. 2. 11 and 12. from which Cor I run North 89° 56' West. between Secs 2 and 11.
Var 15° 30' E

40.00 Set post. deposit charred stake. raise mound of earth with pits. as per instructions for 1/4. Sec. Cor

80.00 The cor to 2. 3. 10 and 11

Land rolling

Soil 3rd rate.

Township 14. N. Range 56 W

North. on a random line between Secs 2 and 3.
Var. 15° 30' E

40.00 Set post. for temporary 1/4 Sec. Cor

80.16. Intersect North Boundary of Township 20. links ~~South~~ East of Cor. to Secs 2 and 3. from which I run South ~~40° 08'~~ East. between Secs 2 and 3.
Var. 15° 30' E

40.00 Set post. deposit charred stake. raise mound of earth with pits. as per instructions for 1/4. Sec. Cor

80.00 The cor. to Secs 2. 3. 10. and 11.

Land rolling

Soil 3rd rate.

Township 14. N. Range 56. W

North. between Secs 33 and 34.
Var. 15° 30' E

25.00 Bluffs Entering Bottom bears SE and NW
30.00 Reed dry branch Course E and W
34.00 Bluffs. Bluffs leaving bottom bears E and W
40.00 Set post. deposit charred stake. raise mound of earth. with pits. as per instructions for 1/4 Sec. Cor
80.00 Set post. deposit charred stake. raise mound of earth. with pits. as per instructions for. Cor to Secs 27. 28. 33. and 34.

Land rolling
Soil 3rd rate.

Township 14. N. Range 56. W

East. on a random line between Secs 27 and 34.
Var. 15° 30' E
40.00 Set post for temporary 1/4 Sec. Cor
79.85 Intersect North and South line 9. links North of Cor to Secs 26. 27. 34 and 35. from which Cor. Trees North 89° 56'
West. between Secs 27 and 34.
Var. 15° 30' E
39.92½ Set post. deposit charred stake. raise mound of earth. with pits. as per instructions for 1/4 Sec. Cor
79.85 The Cor. to Secs 27. 28. 33 and 34.

Land rolling
Soil 3rd rate.

Township 14 N. Range 56 W

North between Secs 27 & 28.
Var. 15° 30' E

40.00 Set post. deposit charred stakes, raise mound of earth with pits, as per instructions for 1/4 Sec. Cor

80.00 Set post. deposit charred stakes, raise mound of earth with pits, as per instructions for Cor to Secs 21, 22, 27 and 28.

Land rolling
Soil 3rd rate.

Township 14 N. Range 56 W

East on a random line between Secs 22 and 27,
Var. 15° 30' E

40.00 Set post for temporary 1/4 Sec. Cor.

80.06. Intersect North and South line 10 links South of Cor. to Secs 22, 23, 26 and 27, from which Cor. I run South 89° 56'
West between Secs 22 and 27
Var. 15° 30' E

40.03 Set post, deposit charred stakes, raise mound of earth with pits, as per instructions for 1/4 Sec. Cor

80.06. The cor. to Secs 21, 22, 27 and 28.

Land rolling
Soil 3rd rate.

Township 14. N. Range 56. W

North. between Secs 21 and 22.
Var. 15° 30' E

40.00 Set post. deposit charred stake. raise mound of earth. with pits. as per instructions for 1/4 Sec Cor.

80.00 Set pst. deposit charred stake. raise mound of earth. with pits. as per instructions for cor to Secs 15. 16. 21 and 22.

Land rolling

Soil 3rd rate.

Township 14. N. Range 56. W

East. on random line between Secs 15 and 22.
Var. 15° 30' E

40.00 Set post for temporary 1/4 Sec Cor

50.00 Bluffs. & entire bottom bears N W and S E

72.00 Bed. dry branch. Course N and S.

79.90 Intersect North and South line 14. links South of Cor to Secs 14. 15. 22 and 23. from which Cor. bears South 89° 54' West. between Secs 15 and 22.
Var. 15° 30' E

39.95 Set post. deposit charred stake. raise mound of earth. with pits. as per instructions for 1/4 Sec. Cor

79.90 The cor. to Secs 15. 16. 21 and 22.

Land hilly

Soil 3rd rate.

Township 14. N. Range 56. W

North. between Secs 15 + 16.
Var. 15° 30' E

2.00 Bluffs & Grass bottom bears E and W
40.00 Bottom dry branch. Course E and W
Set post. deposit charred
Stake. raise mound of
earth with pits. as per
instructions for 1/4 Sec. Cor
on ~~East~~ S edge of Bluffs & Grass bottom bears E and W
65.00 Bluffs & Grass bottom bears
70.00 Bottom dry branch. Course ~~E and W~~ N
75.00 leave bottom bearing E & W
80.00 Set post. deposit charred stake
raise mound of earth. with pits.
as per instructions ~~for 1/4 Sec~~ cor to Secs 9, 10, 15 + 16

Land hilly

Soil 3rd rate.

Township 14. N. Range 56. W

East on a random line
between Secs 10 and 15.
Var. 15° 30' E

40.00 Set post. for temporary
1/4 Sec. Cor.
80.14 Intersect North and South
line 18. links North of Cor.
to Secs 10. 11. 14 and 15
from which Cor. I run
North. 89° 52'
West. between Secs 10 and 15.
Var. 15° 30' E
40.07 Set post. deposit charred
Stake, raise mound of
earth. with pits. as per
instructions for 1/4 Sec. Cor
80.14 The cor to Secs 9. 10. 15 and 16

Land rolling

Soil 3rd rate.

Township 14. N. Range 56. W

North. between Secs 9 and 10.
Var. 15° 30' E

40.00 Set post. deposit charred stake. raise mound of earth. with pits. as per instructions for 1/4 Sec. Cor

80.00 Set post. deposit charred stake. raise mound of earth with pits. as per instructions for Cor to Secs. 3. 4. 9 and 10

Land rolling
Soil 3rd rate.

Township 14. N. Range 56. W

East. on a random line between Secs 3 and 10.
Var. 15° 30' E

40.00 Set post for temporary 1/4 Sec Cor.

80.06 Intersect North and South line 22 links South of Cor to Secs 2. 3. 10 and 11. from which Cor. I run South 89° 51' West. between Secs 3 and 10.
Var. 15° 30' E

40.13 Set post. deposit charred stake. raise mound of earth with pits. as per instructions for 1/4 Sec. Cor

80.06 The Cor to Secs 3. 4. 9 and 10.

Land rolling
Soil 3rd rate.

Township 14. N. Range 56. W

North, on a random line
between Secs. 3 and 4.
Var. 15° 30' E

40.00 Set post for temporary
1/4 Sec. Cor.

80.05 Intersect North boundary
of Township 25. links West
of Cor to Secs. 3. and 4. from
which Cor I run
South ~~40° 44'~~ 11'
West between Secs 3 and 4.
Var. 15° 30' E

40.05 ~~44~~ Set post. deposit charred
stake. raise mound of
earth. with pits. as per
instructions for 1/4. Sec. Cor

80.05 The cor. to Secs 3. 4. 9. and 10

Land rolling
Soil 3rd rate.

Township 14. N. Range 56. W

North. between Secs 32 and 33.
Var. 15° 30' E

40.00 Set post. deposit charred
stake. raise mound of
earth with pits. as per
instructions for 1/4 Sec. Cor

80.00 Set post. deposit charred
stake. raise mound of
earth. with pits. as per
instructions for Cor to Secs
28. 29. 32. and 33.

Land rolling
Soil 3rd rate.

Township 14. N. Range 56. W

East on a random line
between Secs 28 and 33.
Var. 15° 30' E

40.00 Set post for temporary
1/4 Sec. Cor.

80.05 Intersect North and South
5 line 22. links North of Cor
Cor to Secs 27. 28. 33 and 34.
from which Cor. I run
North 89° 51'
West. between Secs 28 and 33.
Var. 15° 30' E

40.02½ Set post. deposit charred
Stake. raise mound of
earth. with pits. as per
instructions for 1/4 Sec. Cor.

80.05 The cor to Secs 28. 29. 32 and 33.

Sand rolling
Soil 3rd rate

Township 14. N. Range 56. W

North. between Secs 28 and 29.
Var. 15° 30' E

40.00 Set post. deposit charred
Stake. raise mound of
earth. with pits. as per
instructions for 1/4 Sec. Cor

80.00 Set post. deposit charred
Stake. raise mound of
earth. with pits. as per
instructions for Cor to
Secs 20. 21. 28 and 29.

Sand rolling
Soil 3rd rate.

East. on a random line
between Secs 21 and 28.
Var. 15° 30' E

40.00 Set post for temporary
1/4 Sec. Cor.

79.90 Intersect North and South
line 21. links North of Cor
to Secs 21. 22. 27 and 28.
from which Cor. I run
North 89° 57'
West. between Secs 21 and 28.
Var. 15° 30' E

39.95 Set post. deposit charred
stake. raise mound of
earth. with pits. as per
instructions for 1/4 Sec. Cor

79.90 The Cor. to Secs. 20. 21. 28 and 29.

Land rolling
Soil 3rd rate.

North. between Secs 20 and 21
Var. 15° 30' E

40.00 Set post. deposit charred
stake. raise mound of
earth. with pits. as per
instructions for 1/4 Sec. Cor

80.00 Set post. deposit charred
stake raise mound of
earth. with pits. as per
instructions for Cor. to
Secs 16. 17. 20 and 21.

Land rolling
Soil 3rd rate.

Township 14. N. Range 56. W

East. on a random line
between Secs 16 and 21.
Var. 15° 30' E

40.00 Set post. for temporary
1/4 Sec. Cor.

80.10 Intersect North and South
line 20. links South of Cor
to Secs 15. 16. 21 and 22.
from which Cor. I run
South 89" 5 *1

West. between Secs 16 and 21.
Var. 15° 30' E

40.05 Set post. deposit charred
stake. raise mound
of earth. with pits. as
per instructions for 1/4 Sec. Cor

80.10 The cor. to Secs 16. 17. 20 & 21

Land rolling
Soil 3rd rate.

Township 14. N. Range 56. W

North. between Secs 16 and 17.
Var. 15° 30' E

34.00 Bluffs 1 entry bottom bears E and W

40.00 Set post. deposit charred
stake. raise mound of
earth. with pits. as per
instructions for 1/4 Sec. Cor

65.00 Bed of dry branch. Course E and W

72.00 Bluffs. 1 large bottom bears E and W

80.00 Set post. deposit charred
stake. raise mound of
earth. with pits. as per
instructions for Cor to
Secs 8. 9. 16 and 17.

Land hilly
Soil 3rd rate.

Township 14. N. Range 56. W.

East. on a random line between Secs 9 and 16.
Var. 15° 30' E

40.00 Set post for temporary 1/4 Sec. Cor

79.91 Intersect North and South line 18. links South of Cor to Secs 9. 10. 15 and 16. from which Cor I run South 89° 52'

West. between Secs 9 and 16.
Var. 15° 30' E

39.95 Set post. deposit charred Stake. raise mound of earth. with pits. as per instructions for 1/4 Sec. Cor

79.90 The cor. to Secs 8. 9. 16 and 17

Land hilly

Soil 3rd rate.

Township 14. N. Range 56. W

North. between Secs. 8 and 9.
Var. 15° 30' E

40.00 Set post. deposit charred Stake. raise mound of earth. with pits as per instructions for 1/4 sec. cor.

80.00 Set post. deposit charred Stake. raise mound of earth. with pits. as per instructions for Cor to Secs 4. 5. 8 and 9.

Land hilly

Soil 3rd rate.

Township 14. N. Range 56. W

East. on a random line
between Secs 4 and 9.
Var. 15° 30' E

40.00 Set post for temporary
1/4 Sec. Cor.

79.78 Intersect North and South
line 24. links North of
Cor to Secs. 3. 4. 9 and 10.
from which Cor. I view
North 89° 50' Var. 15° 30' E
West. between Secs 4 and 9.

39.89 Set post. deposit charred
Stake. raise mound of
earth. with pits. as per
instructions for 1/4 Sec. Cor

79.78 The cor to Secs 4. 5. 8 and 9.

Land rolling
Soil 3rd rate.

Township 14. N Range 56. W

North. on a random line
between Secs 4 and 5.
Var. 15° 30' E

40.00 Set post for temporary
1/4 Sec. Cor

80.00 Intersect North Boundary
of Township 11. links West
of Cor. to Secs 4 and 5.
from which Cor I
gun South 40° 45'
West. between Secs 4 and 5.
Var. 15° 30' E

40.00 Set post. deposit charred
Stake. raise mound of
earth. with pits. as per
instructions for 1/4 Sec. Cor

80.00 The cor. to Secs 4. and 5. 8 & 9

Land rolling
Soil 3rd rate.

Township 14. N. Range 56. W

North. between Secs 31. and 32.
Var. 15° 30' E

40.00 Set past. deposit Charred Stake. raise mound of earth. with pits. as per instructions for 1/4 Sec. Cor.

80.00 Set past. deposit Charred Stake. raise mound of earth with pits. as per instructions for Cor. to Secs 29. 30. 31 and 32.

Land rolling

Soil 3rd rate.

Township 14. N. Range 56. W

East. on a random line between Secs 29 and 32.
Var. 15° 30' E

40.00 Set post for temporary 1/4. Sec Cor

80.07 Intersect North and South line 16. links North of Cor to Secs 28. 29. 32 and 33. from which Cor. I run North 89° 53'

West. between Secs. 29 and 32
Var. 15° 30'

40.03½ Set past. deposit Charred Stake. raise mound of earth. with pits. as per instructions for 1/4 Sec. Cor

80.07 The cor to Secs 29. 30. 31. and 32

Land rolling

Soil 3rd rate.

Township 14. N. Range 56. W

West on a random line
between Secs 30 and 31.
Var. 15° 30' E

40.00 Set post for temporary
1/4 Sec. Cor.

80.96. Intersect West Boundary
of Township 20. links South
of Cor to Secs 30. and 31.
from which Cor. Drew
North 89° 58' W
East. between Secs 30 and 31.
Var. 15° 30' E

40.96 Set post deposit
charred Stake raise
mound of earth. with
pits as per instructions for
1/4 Sec. Cor

80.96 The cor to Secs 29. 30. 31. and 32.

Land rolling
Soil 3rd rate.

Township 14. N. Range 56. W

North. between Secs 29. and 30.
Var. 15° 30' E

40.00 Set post. deposit charred
Stake. raise mound of
earth. with pits. as per
instructions for 1/4 Sec. Cor

80.00 Set post deposit charred
Stake. raise mound of
earth. with pits. as per
instructions for Cor to
Secs 19. 20. 29. and 30.

Land rolling
Soil 3rd rate.

Township 14. N. Range 56. W

East on a random line between Secs 20 and 29.
Var. 15° 30' E

41.10 Set post for temporary 1/4 Sec Cor.

79.96 Intersect North and South line 20. links North of Cor to Secs 20. 21. 28 and 29. from which Cor I run North 89° 53' W
West. between Secs 20 and 29.
Var. 15° 30' E

39.98 Set post. deposit charred Stake, raise mounded earth. with pits. as per instructions for 1/4 Sec. Cor

79.96. The cor to Secs 19. 20. 29 and 30.

Land rolling

Soil 3rd rate.

Township 14. N. Range 56. W

West on a random line between Secs 19 and 30.
Var. 15° 30' E

41.10 Set post for temporary 1/4 Sec. Cor

79.85 Intersect West Boundary of Township 16. links North of Cor to Secs 19 and 30. from which Cor. I run ~~South~~ N. 89° 53' E. East. between Secs 19 and 30
Var. 15° 30' E

41.85. Set post. deposit charred Stake. raise mounded earth. with pits. as per instructions for 1/4 Sec. Cor

79.85 The cor. to Secs 19. 20. 29 and 30.

Land rolling

Soil 3rd rate.

Township 14. N. Range 56. W

North. between Secs 19 + 20.
Var. 15° 30' E

40.00 Set post. deposit charred stake. raise mound of earth. with pits. as per instructions for 1/4 Sec. Cor
68.00 Bluffs & enter bottom bears E and W
71.00 Bottom dry branch Course E and W
80.00 North edge of bluffs & leave bottom bears S.E. N.W. Set post. deposit charred stake. raise mound of earth with pits. as per instruction for Cor to Secs. 17. 18. 19 and 20

Land hilly
Soil 3rd rate.

Township 14. N. Range 56. W

East. on a random line between Secs 17 and 20.
Var. 15° 30' E

78.00 Bluffs & enter bottom bears N.E. and S.W.
79.00 Bed of dry creek. Course N. and S.
88.00 Bluffs & leave bottom bears N. and S.
80.00 Set post for temporary 1/4 Sec. Cor.
80.00 Intersect North and South line 12 links North of Cor to Secs. 16. 17. 20 and 21. from which Cor I run North 89° 55' West between Secs 17 & 20.
Var 15° 30' E
40.00 Set post. deposit charred stake. raise mound of earth with pits. as per instructions for 1/4 Sec. Cor
80.00 The cor to Secs 17. 18. 19 and 20.

Land rolling
Soil 3rd rate.

Where for. run North 89° 55'

Township 14. N. Range 56. W

West. on random line
between Secs 18 and 19.
Var. 15° 30' E

40.00 Set post for temporary
1/4 Sec. Cor

80.75. Intersect West Boundary
of Township 25. links South
of Cor to Secs 18. and 19.
from which Cor I run
~~North~~ S 89°49'
East. between Secs 18 and 19.
Var. 15° 30' E

40.75. Set post. deposit charred
Stake. raise mound of
earth with pits. as per
instructions for 1/4 Sec. Cor

80.75 The cor. to Secs 17. 18. 19 and 20.

Land hilly

Soil 3rd rate.

Township 14. N. Range 56. W

North. between Secs. 17 and 18.
Var. 15° 30' E

40.00 Set post. deposit charred
Stake. raise mound of
earth. with pits. as per
instructions for 1/4 Sec. Cor

80.00 Set post. deposit charred
Stake raise mound of
earth with pits. as per
instructions for cor to Secs
7. 8. 17 and 18. Enter bottom land SE & SW

Land rolling

Soil 3rd rate.

Township 14 N. Range 56. W

East on a random line between Secs 8 and 17.
Var. 15° 30' E

10.00	Bedding branch, course S E and N W
22.00	Bluffs, clear bottom bears
40.00	Set post for temporary 1/4 Sec. Cor.
80.16	Intersect North and South line 14 links North of cor to Secs. 8. 9. 16. and 17. from which Cor. I run North 89° 54' West between Secs 8 and 17.
	Var. 15° 30' E
40.08	Set post. deposit charred stake. raise mound of earth. with pits, as per instructions for 1/4 Sec. Cor
80.16	The cor. to Secs. 7. 8. 17 and 18.

Land hilly
Soil 3rd rate.

Township 14 N. Range 56. W

West on a random line between Secs 7 and 18.
Var. 15° 30' E

8.00	Bluffs on North side of line clear & bottom bears N. W.
40.00	Set post for temporary 1/4 Sec. Cor.
80.60	Intersect West Boundary of Township 30. links South of cor to Secs. 7. and 18. from which Cor I run ~~North~~ S. 89° 47' East between Secs 7 and 18.
	Var. 15° 30' E
40.60	Set post. deposit charred
60	stake. raise mound earth. with pits. as per instructions for 1/4 Sec. Cor
80.60	The cor to Secs 7. 8. 17. and 18.

Land rolling
Soil 3rd rate.

295

Township 14 N. Range 56 W

North, between Secs 7 and 8.
Var. 15° 30' E

10.00 Bed of dry branch, Course E & W
22.00 Bluffs Heavy bottom trees E and W
40.00 Set post. deposit charred Stake, raise mound of earth with pits, as per instructions for 1/4 Sec. Cor.
80.00 Set post. deposit charred Stake, raise mound of earth with pits, as per instructions for cor to Secs 5, 6, 7 and 8.

Land hilly
Soil 3rd rate.

Township 14 N. Range 56 W

East, on a random line between Secs 5 and 8.
Var. 15° 30' E

40.00 Set post. for temporary 1/4 Sec. Cor
80.25 Intersect North and South line 20 links South of cor to Secs 4, 5, 8 and 9, from Cor Thence South 89° 59' West, between Secs 5 and 8.
Var. 15° 30' E
40.17½ Set post. deposit charred Stake, raise mound of earth with pits, as per instructions for 1/4 Sec. Cor
80.25 The cor. to Secs. 5, 6, 7 and 8.

Land rolling
Soil 3rd rate.

Township 14. N. Range 56. W

West on a random line
between Secs 6 and 7.
Var. 15° 30' E

40.00 Set post. for temporary
1/4 Sec. Cor

80.50. Intersect West Boundary
of Township 40. links North of
Cor. to Secs 6 and 7. from
which Cor. I run South 89° 43' 37"
East. between Secs 6 and 7.
Var. 15° 30' E

40.50 Set post. deposit charred
stake. raise mound of
earth with pits. as per
instructions for 1/4 Sec. Cor.

80.50 The cor. to Secs. 5. 6. 7. and 8.

Land rolling

Soil 3rd rate.

Township 14. N. Range 56. W

North on a random line
between Secs 5 and 6.
Var. 15° 30' E

30.00 Bluffs. Enter bottom land S E end of W

38.00 Bed dry branch course E end W

40.00 Bluffs. Leave bottom land E end W
Set post. for temporary
1/4 Sec. Cor

80.00 Intersect North Boundary
of Township 40. links East
of Cor to Secs 5 and 6. from
which Cor. I run South
44° 17' 00"
East. between Secs 5 and 6.
Var 15° 30' E

40.00 Set post. deposit charred
10 stake. raise mound of
earth with pits. as per
instructions for 1/4 Sec. Cor

80.00 The Cor to Secs. 5. 6. 7. and 8.

Land hilly

Soil 3rd rate.

60
Fo

General Description

40.1 ~~This Township lies on its~~ The North boundary of this Township Line
80.5 is about 3/4 of a mile South of the U. P. R. Road and about half a mile South of the Lodge Pole Creek which is a running Stream of good water.— There is no
40.5 ~~other~~ water ~~but~~ in this Township.

The Land is mostly rolling and high, ~~Land~~ and the Soil
80.5 gravelly.

60
Fo

We hereby certify that we assisted Ch
Wimpf U.S. Deputy Surveyor in Sub
40.0 ding Township Number fourteen No
of Range Number fifty Six West of t
80.5 Sixth Principal Meridian and tha
said Township has been, to the best
our knowledge and belief well and
fully surveyed, and the boundary
ments planted according to the in
40.3 structions furnished by the Surveyor
General

John Sarr
John Donahue
A. Shwarzberg

80.

Sworn to and subscribed before me
this 16th day of December A.D. 1869
November

A L Chiles
Probate Jud
In and for Cass Co. Neb.

I Charles Wimpf, deputy Surveyor
do solemnly swear that in pursuance of
a Contract with R. R. Livingston, Sur-
veyor General of the Public Lands in the State
of Nebraska, bearing date the 10th day
of July 1869, and in strict conformity
to the Laws of the United States, and
the instructions furnished by the Surveyor
General, I have faithfully subdivided
~~the~~ Township number fifteen North
of Range Number fifty Six West of the
Sixth Principal Meridian in the State
aforesaid, and do further solemnly swear
that the forgoing are the true and
original field Notes of such Survey

Charles Wimpf
U.S. Deputy Surveyor

Sworn to and subscribed before me
this 6th day of December A.D. 1869.

A L. Chiles
Probate Judge
in and for Cass County, Nebraska.

Surveyor General's Office
Plattsmouth Neb. Nov. 14. 1870.

The foregoing field notes of the Survey of the Sub-division lines of Township No. 14 North of the Base Line, of Range No. 56 West of the 6th Principal Meridian in the State of Nebraska, Executed by Charles Wimpff, Sup. Surv. under his Contract No. 28 of the 10th day of July 1869 in the Month of November 1869, having been critically examined, the necessary corrections and explanations made, the said field notes and the Surveys they describe are hereby approved.

Cobb R. Simpson
Surveyor General.

Var 15° 30' E

Field Notes
of the
Subdivision Lines
of
Township Number 15 North
of Range Number 56 West of
the 6th P. M. in the
State of Nebraska

Executed by Chas. Wimpff under
Contract Number Twenty Eight (28)
bearing date July 10th 1869.

Commenced Nov Oct. 22. 1869
Completed Nov Oct. 30. 1869

Township 15. N Range 56 W

Names & duties of Assistants

John Sax
John Donahoe } Chainmen
A. Schwarzburger - Marksman

T. 15. N. R. 56 W.

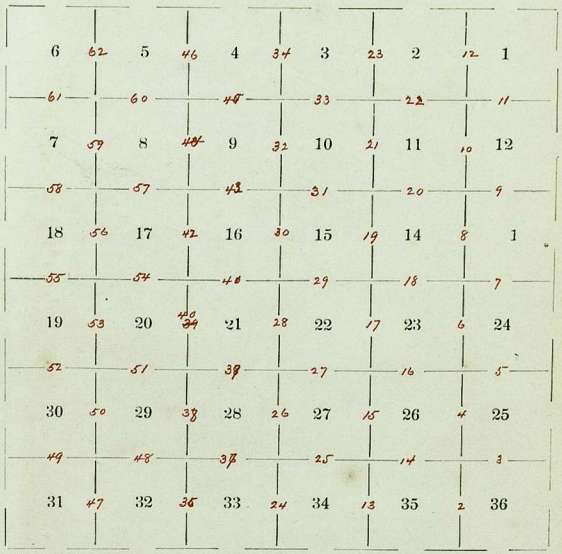

Township 15. N Range 56. W

To determine the proper adjustment of my Compass for Subdividing this Township I Commenced at the S.E. Cor. of ~~of this Township between~~ Township 14. and 15. N. and run between Ranges 55. and 56 North on a blank line along the east boundary of Sec. 36.
I found the Var. to be 15° 30' East

40.00 To quarter Sec Cor
80.00 To Cor Secs. 25 and 36.

Township 15. N. Range 56. W

From the Cor to Secs. 1. 2. 35. and 36. on the South Boundary of the Township. I run North. between Secs. 35 and 36.

Var 15° 30'

40.00 Set post. deposit charred Stake. raise mound of earth with pits. as per instructions for 1/4 Sec. Cor

80.00 Set post. deposit charred Stake. raise mound of earth with pits. as per instructions for Cor to Secs. 25. 26. 35 and 36.

Sand rolling

Soil 3rd rate.

Township 15. N. Range 56. W

East on random line between Secs. 25 and 36.

Var. 15° 30. E

40.00 Set post for temporary 1/4 Sec. Cor

50.00 Bluffs (into bottom) bearing NW and SE

79.99 Intersect East boundary of Township 20. links South of Cor. to Secs. 25 and 36. from which Cor I run South 89° 54' West. between Secs. 25 and 36.

Var. 15° 30' E

39.99½ Set post. deposit charred Stake. raise mound of earth pits. as per instructions for 1/4. Sec. Cor.

79.99 The cor to Secs. 25. 26. 35 and 36.

Sand rolling

Soil 3rd rate.

Township 15. N. Range 56. W

North. between Secs 25 and 26.
Var. 15° 30' E

10.00 Wagon Road running NE and SW
30.00 U.P. Rail Road running E. by N.E.
40.00 Set past. deposit Charred Stake. raise mound of earth with pits. as per instructions for 1/4 Sec. Cor.
45.00 Lodge Pole. Creek 30 lks. wide running E.
58.00 Bluffs bearing E and W. Heavy timber bottom
80.00 Set post. deposit charred Stake. raise mound of earth with pits. as per instructions for Cor to Secs. 23. 24. 25 and 26.

Land rolling

Soil 3rd rate.

Township 15 N. Range 56. W

East. on random line between Secs. 24 and 25.
Var. 15° 30' E

40.00 Set post for temporary 1/4 Sec. Cor
79.90 Intersect East Boundary of Township 16. limits North of Cor to Secs. 24 and 25. from which Cor I run North 89° 57' 53'
West. between Secs 24 and 25.
Var 15° 30' E
39.95 Set post. deposit Charred Stake. raise mound of earth. with pits. as per instructions for 1/4 Sec. Cor.
79.90 The cor. to Secs 23. 24. 25 and 26.

Land rolling

Soil. 3rd rate.

Township 15. N Range 56. W

North between Secs. 23 and 24.
Var. 15° 30' E

40.00 Set post. deposit charred stake, raise mound of earth with pits. as per instructions for 1/4. Sec. Cor.

80.00 Set post. deposit charred stake raise mound of earth. with pits. as per instructions for Cor to Secs. 13. 14. 23 and 24.

Land rolling

Soil 3rd rate.

Township 15. N Range 56 W

East on random line between Secs. 13 and 24.
Var. 15° 30' E

40.00 Set post for temporary 1/4. Sec. Cor.

80.00 Intersect East Boundary of Township at cor to Secs. 13 and 24. from which Cor I run
West between Secs. 13 and 24.
Var. 15° 30' E

40.00 Set post. deposit charred stake, raise mound of earth with pits. as per instructions for 1/4. Sec. Cor

80.00 The cor. to Secs. 13. 14. 23 and 24.

Land rolling

Soil 3rd rate.

Township 15. N. Range 56. W

North between Secs. 13 and 14.
Var. 15° 30' E

12.00 Bluffs on S and hills bearing E and W
40.00 Set post. deposit Charred Stake. raise mound of earth. with pits. as per instructions for 1/4. Sec. Cor.
70.00 Bluffs on S and hilly bearing E and W in valley bottom
80.00 Set post. deposit Charred Stake. raise mound of earth with pits. as per instructions for Cor to Secs. 11. 12. 13 and 14.

Land hilly

Soil 3rd rate.

Township 15 N. Range 56. W

East on random line between Secs. 12 and 13.
Var. 15° 30' E

30.00 Red dry branch ~~bearing~~ Course N and S
40.00 Set post for temporary 1/4 Sec. Cor.
80.00 Intersect East Boundary of Township 8. links North of Cor to Secs. 12 and 13. from which Cor. Trees North 89° 58' West between Secs. 12 and 13. Var. 15° 30' E
40.15 Set post. deposit charred Stake. raise mound of earth with pits. as per instructions for 1/4 Sec. Cor.
80.00 The cor to Secs. 11. 12. 13 and 14.

Land rolling

Soil 3rd rate.

Township 15. N. Range 56. W

North between Secs. 11 and 12.
Var. 15° 30' E

10.00 Bed of dry Creek. ~~bearing E and W~~ Course
40.00 Set past. deposit charred Stake. raise mound of earth with pits. as per instructions for 1/4. Sec. Cor.
80.00 Set post. deposit charred Stake. raise mound of earth. with pits. as per instructions for Cor. to Secs. 1. 2. 11 and 12.

Land rolling
Soil 3rd rate.

Township 15. N. Range 56. W

East on a random line between Secs. 1 and 12.
Var. 15° 30' E

40.00 Set post for temporary 1/4. Sec. Cor.
80.20 Intersect East Boundary of Township 18. links North of Cor to Secs. 1 and 12. from which Cor. Trees North 89° 52. West. between Secs. 1 and 12.
Var 15° 30' E
40.10 Set post. deposit charred Stake. raise mound of earth. with pits. as per instructions for 1/4. Sec. Cor
80.20 The cor. to Secs. 1. 2. 11. and 12.

Land rolling
Soil 3rd rate.

Township 15. N. Range 56. W

North on random line between Secs. 1 and 12.
Var. 15° 30' E

40.00 Set post for temporary 1/4 Sec. Cor.

14
80.00 Intersect North Boundary of Township 14. links East & Cor to Secs. 1 and 12. from which Cor. bears South ~~00°15'~~ 16' East. between Secs. 1 and 12.
Var 15° 30' E

14
40.00 Set post. deposit charred stake. raise mound of earth. with pits. as per instructions for 1/4. Sec. Cor.

14
80.00 The Cor to Secs. 1. 2. 11 and 12.

Land rolling.

Soil 3rd rate.

Township 15. N. Range 56. W

East on random line between Secs. 1 and 12.
Var. 15° 30' E

Township 15. N. Range 56. W

North between Secs. 34 & 35.
Var. 15° 30' E

40.00 Set post. deposit Charred Stake. raise mound of earth. with pits. as per instructions for 1/4. Sec. Cor.

48.00 Bluffs bearing E and W (& entire bottom)

65.00 Lodge Pole Creek 30 links wide running East.

80.00 Set post. deposit Charred Stake. raise mound of earth. with pits. as per instructions for Cor to Secs. 26. 27. 34 and 35.

Land rolling

Soil 3rd rate.

Township 15. N. Range 56. W

East on random line between Secs. 2 and 35.
Var. 15° 30' E

36.00 Lodge Pole Creek 30 links wide running North by North East.

40.00 Set post for temporary 1/4. Sec. Cor.

50.00 Bluffs bearing N. and S. (Village bottom)

71.00 Bed dry Creek. ~~bearing~~ Course N. and S.

80.10 Intersect North and South line 20. links South of Cor to Secs. 25. 26. 35 and 36. from which Cor Otten South 89° 51' West between Secs. 26 and 35.

40.05. Set post. deposit Charred Stake. raise mound of earth. with pits. as per instructions for 1/4. Sec. Cor.

80.10 The Cor to Secs. 26. 27. 34 and 35.

Land rolling

Soil 3rd rate.

Township 15. N. Range 56. W

North between Secs. 26 and 27.
Var. 15° 30' E

16.00 Wagon Road running E and W.
16.00 U.P. Rail Road running E by N E
38.00 Bluffs bearing N E and S W
40.00 Set post. deposit Charred Stake. raise mound of earth. with pits. as per instructions for 1/4. Sec. Cor
80.00 Set post. deposit Charred Stake. raise mound of earth with pits. as per instructions for cor to Secs. 22. 23. 26 and 27.

Land rolling

Soil 3rd rate.

Township 15. N. Range 56. W

East on a random line between Secs. 23 and 26.
Var. 15° 30' E

40.00 Set post for temporary 1/4 Sec Cor
60.00 Bed dry creek. ~~bearing~~ Course S
80.00 Intersect North and South line 192. 5 to cor to Secs. 23. 24. 25 and 26 from which Cor 2 rods South 89° 57½' West. between Secs. 23 and 26.
Var. 15° 30' E
40.00 Set post. deposit Charred Stake. raise mound of earth. with pits. as per instructions for 1/4. Sec. Cor.
80.00 The cor to Secs 22. 23. 26 and 27.

Land rolling

Soil 3rd rate.

Township 15 N. Range 56. W

North. between Secs. 22 + 23.
Var. 15° 30' E

18.00 Bed dry Creek. bearing ~~East and West.~~ Course

40.00 Set post. deposit charred Stake. raise mound of ~~earth~~ with pits. as per instructions for 14. Sec Cor

80.00 Set post. deposit charred Stake. raise mound of earth. with pits. as per instructions for Cor to Secs. 14. 15. 22 and 23.

Land rolling
Soil 3rd rate.

Township 15. N. Range 56. W

East. on a random line between Secs. 14 and 23.
Var. 15° 30' E

40.00 Set post for temporary 14. Sec. Cor.

80.00 Intersect North and South line at cor to Secs. 13. 14. 23 and 24 from which Cor I run
West. between Secs. 14 and 23.
Var. 15° 30' E

40.00 Set post. deposit charred Stake. raise mound of earth. with pits as per instructions for 14. Sec. Cor

80.00 The cor to Secs. 14. 15. 22 and 23.

Land rolling
Soil 3rd rate.

Township 15. N. Range 56. W

North, between Secs. 14 & 15.
Var 15° 30' E

15.00 Sand Bluffs bearing E and W
40.00 Set past. deposit charred stake. raise mound of earth. with pits. as per instructions for 1/4. Sec. Cor.
80.00 Set past. deposit charred stake. raise mound of earth. with pits. as per instructions for Cor to Secs. 10. 11. 14 and 15.

Sand rolling

Soil 3rd rate.

Township 15. N. Range 56. W

East on a random line between Secs. 11 and 14.
Var. 15° 30' E

40.00 Set past. deposit charred stake. raise mound of earth. with pits. as per instructions for 1/4. Sec. Cor.
80.20 Intersect North and South line 20. links North of Cor to Secs. 11. 12. 13 and 14. from which Cor I run North 88° 52' West. between Secs. 11. and 14.
Var. 15° 30' E
40.00 Set past. deposit charred stake. raise mound of earth with pits. as per instructions for 1/4. Sec. Cor.
80.20 The cor to Secs. 10. 11. 14 and 15.

Sand rolling

Soil 3rd rate.

Township 15. N Range 56. W

North. between Secs. 10 and 11.
Var. 15° 30' E

10.00 Bed dry creek. ~~bearing~~ comes. East and ~~West.~~

40.00 Set post. deposit charred stake. raise mound of earth. with pits. as per instructions for 1/4. Sec. Cor

80.00 Set post. deposit charred stake. raise mound of earth. with pits. as per instructions for Cor to Secs. 2. 3. 10 and 11

Sand rolling

Soil 3rd rate.

Township 15. N. Range 56. W

East on a random line between Secs. 2 and 11.
Var. 15° 30' E

40.00 Set post. deposit charred stake. raise mound of earth. with pits. as per instructions for 1/4. Sec. Cor

79.90 Intersect North and South line 18. links South of Cor to Secs. 1. 2. 11 and 12 from which Cor Trees North 89° 57' West. between Secs. 2 and 11
Var. 15° 30' E

39.95. Set post. deposit charred stake. raise mound of earth. with pits. as per instructions for 1/4. Sec. Cor

79.90 The cor to Secs. 2. 3. 10 and 11.

Sand rolling

Soil 3rd rate.

Township 15. N. Range 56. W

North, on a random line
between Secs. 2 and 3.
Var. 15° 30' E

40.00 Set post for temporary
¼ Sec. Cor.

80.00 Intersect North Boundary of Township
12 links East of Cor to
Secs. 2 and 3. from which
Cor bears North 55 55'
East, between Secs. 2 and 3.
Var. 15° 30' E

40.00 Set post, deposit charred
stake, raise mound of
earth, with pits, as per
instructions for ¼ Sec. Cor.

80.00 The cor to Secs. 2, 3, 10 and 11.

Sand rolling
Soil 3rd rate.

Township 15. N. Range 56. W

North between Secs. 33 and 34.
Var. 15° 30' E

40.00 Set post, deposit charred
stake, raise mound of
earth, with pits, as per
instructions for ¼ Sec. Cor

45.00 Lodgepole Creek 20 lks wide running East.

65.00 Wagon Road running E and W

72.00 U.P. Rail Road running N E and S W

80.00 Set post, deposit charred
stake, raise mound of
earth, with pits, as per
instructions for Cor to
Secs. 27, 28, 33 and 34.

Sand rolling
Soil 3rd rate.

Township 15. N. Range 56. W

East. on a random line between Secs. 27 and 34.
Var. 15° 30' E

26.00 U. P. Rail Road running N. E. & S. W.
38.00 Wagon road running N. E. & S. W.
40.00 Set post. for temporary 1/4. Sec. Cor.
46.00 Bed dry branch ~~bearing~~ corner N. & S.
80.00 Intersect North and South line 15. links North of cor to Secs. 26. 27. 34 and 35. from which Cor I run North 89° 3/4' West. between Secs. 27 and 34.
Var. 15° 30' E
40.00 Set post. deposit charred Stake. raise mound of earth. with pits, as per instructions for 1/4. Sec. Cor
80.00 The cor to Secs. 27. 28. 33 and 34.

Sand rolling

Soil 3rd rate.

Township 15. N. Range 56. W

North. between Secs. 27 and 28.
Var. 15° 30' E

28.00 Bed dry branch. ~~bearing~~ corner E. and W.
34.00 Bed dry branch on West side of line ~~bearing W. and~~ corner South.
40.00 Set post. deposit charred Stake. raise mound of earth. with pits. as per instructions for 1/4. Sec. Cor
50.00 Bluffs. Have bottom bears N. E. & N. W.
80.00 Set post. deposit charred Stake. raise mound of earth. with pits. as per instructions for Cor to Secs. 21. 22. 27 and 28.

Sand rolling

Soil 3rd rate.

Township 15. N. Range 56. W

East on a random line between Secs. 22 and 27.
Var. 15° 30' E

38.00 Bed dry branch, ~~bearing~~ course N. 45 E.
~~79.90 Intersect North and South line at cor to Secs.~~
40.00 Set post. for temporary 1/4 Sec. Cor.
79.90 Intersect North and South line at cor to Secs. 22. 23. 26 and 27. from which Cor bears
West. between Secs. 22 and 27.
Var. 15° 30' E
39.95. Set post. deposit charred stake. raise mound of earth. with pits. as per instructions for 1/4 Sec. Cor
79.90 The cor to Secs. 21. 22. 27 and 28.

Sand rolling

Soil 3rd rate.

Township 15. N. Range 56. W

North between Secs. 21 and 22.
Var. 15° 30' E
40.00 Set post. deposit charred stake. raise mound of earth with pits. as per instructions for 1/4 Sec. Cor
50.00 Bluffs on West of line bear S. W
62.00 Bluffs on East of line bear N. E
80.00 Set post. deposit charred stake. raise mound of earth with pits as per instructions for cor to Secs. 15. 16. 21 and 22.

Sand hilly

Soil 3rd rate.

Township 15. N. Range 56. W

East. on a random line
between Secs. 15 and 22.
Var. 15° 30' E

12.00 Var. Bluffs bearing North and South
30.00 Bed dry creek ~~bearing N and S.~~ Corner
40.00 Set post for temporary
1/4 Sec. Cor.
80.00 Intersect North and South
line at cor to Secs. 14. 15.
22 and 23. from which
Cor. Green
West. between Secs. 15 and 22.
Var 15° 30' E
40.00 Set post. deposit Charred
Stake. raise mound of
earth with pits. as per
instructions for 1/4. Sec. Cor.
80.00 The cor. to Secs. 16. 16. 21 and 22.

Sand hills
Soil 3rd rate.

Township 15. N. Range 56. W

North. between Secs. 15 and 16.
Var. 15° 30' E

10.00 Sand Bluffs bear E & W.
25.00 Bed dry creek ~~bearing E and W~~ Corner
40.00 Set post. deposit Charred
Stake. raise mound of
earth. with pits. as per
instructions for 1/4 Sec. Cor
68.00 Bed dry creek. ~~bearing S and E~~ Corner
80.00 Set post. deposit Charred
Stake. raise mound of
earth. with pits. as per
instructions for cor to Secs.
9. 10. 15 and 16.

Sand rolling
Soil 3rd rate.

Township 15 N. Range 56. W

East on a random line
between Secs. 10 and 15.
Var. 15° 30' E

40.00 Set post. for temporary
1/4. Sec. Cor. mound of
80.20 Intersect North and South
line at Cor. to Secs. 10, 11,
14 and 15. from which
Cor. I plan
West. between Secs. 10 and 15.
Var. 15° 30' E

160.10 Set post. deposit charred
stake. raise mound of
earth. with pits. as per
instructions for 1/4. Sec. Cor
80.20 The Cor. to Secs. 9. 10. 15 and 16.

Land rolling

Soil 3rd rate.

Township 15. N. Range 56. W

North. between Secs. 9 and 10.
Var. 15° 30' E

40.00 Set post. deposit charred
stake. raise mound of
earth. with pits. as per
instructions for 1/4 Sec. Cor
68.00 Bed of dry creek. ~~bearing~~ Course E. and W.
80.00 Set post. deposit charred
stake. raise mound of
earth. with pits. as per
instructions for Cor. to
Secs. 3. 4. 9 and 10.

Land rolling

Soil 3rd rate.

Township 15. N. Range 56. W

East. on random line
between Secs. 3 and 10.
Var. 15° 30' E

40.00 Set post. for temporary
1/4 Sec. Cor.

80.10 Intersect North and South
line at Cor to Secs. 2. 3. 10.
and 11. from which Cor
bears
West. between Secs. 3 and 10.
Var. 15° 30' E

40.05 Set post. deposit charred
stake. raise mound of
earth. with pits. as per
instructions for 1/4. Sec. Cor.

80.10 The cor to Secs. 3. 4. 9 and 10.

Sand level

Soil 3rd rate.

Township 15. N. Range 56. W

North, on a random line
between Secs. 3 and 4.
Var. 15° 30' E

40.00 Set post. for temporary 1/4.
Sec. Cor.

80.18 Intersect North Boundary
of Township at Cor to Secs.
3 and 4. from which Cor
bears
South. between Secs. 3 and 4.
Var. 15° 30' E

40.18 Set post. deposit charred
stake, raise mound of
earth. with pits. as per
instructions for 1/4. Sec. Cor

80.18 The Cor to Secs. 3. 4. 9 and 10.

Sand level

Soil 3rd rate.

Township 15. N. Range 56. W

North, between Secs. 32 + 33.
Var. 15° 30' E

25.00 Lodge Pole Creek 30 lks. wide running East.
40.00 Set post. deposit Charred Stake. raise mound of earth. with pits. as per instructions for 1/4 Sec. Cor
45.00 Wagon Road running E and W
52.00 U.P. Rail Road running E and W
60.00 Bluffs. Sheer bottom bears N. E.
80.00 Set post. deposit Charred Stake. raise mound of earth. with pits. as per instructions for cor to Secs. 28. 29. 32 and 33.

Land rolling
Soil 3rd rate.

Township 15. N. Range 56. W

East. on a random line between Secs. 28 and 33.
Var. 15° 30' E

111.00 Bluffs. Centre bottom bears N. E.
40.00 Set post for temporary 1/4 Sec. Cor
80.24. Intersect North and South line 21. links South of cor to Secs. 27. 28. 33 and 34. from which cor I run South 89° 51'
West. between Secs. 28 and 33
Var. 15° 30' E
40.12 Set post. deposit Charred Stake. raise mound of earth. with pits. as per instructions for 1/4 Sec. Cor
80.24. The cor to Secs. 28. 29. 32 and 33.

Land rolling
Soil 3rd rate.

Township 15. N. Range 56. W

North. between Secs. 28 & 29.
Var. 15° 30' E.

40.00 Set post: deposit charred stake. raise mound of earth. with pits. as per instructions for 1/4. Sec. Cor.

80.00 Set post. deposit charred stake. raise mound of earth. with pits. as per instructions for cor to Secs. 20. 21. 28 and 29.

Sand hills

Soil 3rd rate.

Township 15. N. Range 56. W

East. on a random line between Secs. 21 and 28.
Var. 15° 30' E.

15.00 Sand Bluffs bears N.W. & S.E.

40.00 Set post for temporary 1/4. Sec. Cor.

45.00 Red dry creek. ~~bearing~~ Course S. and S.

80.30 Intersect North and South line 10. links North of Cor to Secs. 21, 22, 27 and 28. from which Cor Sun North 89° 56'

West. between Secs. 21 and 28.
Var. 15° 30' E

40.15. Set post. deposit charred stake. raise mound of earth. with pits as per instructions for 1/4 Sec. Cor.

80.30. The Cor to Secs. 20. 21. 28 and 29.

Sand hills
Soil 3rd rate.

Township 15. N. Range 56. W

North between Secs. 20 & 21.
Var. 15. 30' E.

100.00 Bluffs Same Course bearing N. W. 15. 30
25.00 Bed Dry Creek. ~~bearing~~ Course E. & W.
40.00 Set post. deposit charred stake. raise mound of earth. with pits. as per instructions for 1/4. Sec. Cor.
80.00 Set post. deposit charred stake. raise mound of earth. with pits. as per instructions for Cor. to Secs. 16, 17, 20 & 21.

Land rolling
Soil 3rd rate.

Township 15. N. Range 56. W

East on a random line between Secs. 16 and 21.
Var. 15° 30' E

40.00 Set post for temporary 1/4 Sec. Cor.
80.00 Intersect North and South line at Cor to Secs. 15. 16. 21 & 22. from which Cor. I run West between Secs. 16 and 21
Var. 15° 30' E
40.00 Set post. deposit charred stake. raise mound of earth. with instructions for 1/4. Sec. Cor.
80.00 The cor to Secs. ~~15.~~ 16. 17. 20 & 21 ~~& 22.~~

Land rolling
Soil 3rd rate.

Township 15. N. Range 56. W

North. between Secs. 16 & 17.
Var. 15° 30' E

40.00 Set post. deposit charred stake. raise mound of earth. with pits. as per instructions for 1/4. Sec. Cor

62.00 Bed dry Creek. ~~bearing~~ Course E and W

80.00 Set post. deposit charred stake. raise mound of earth. with pits. as per instructions for Cor to Secs. 8. 9. 16 and 17.

Land rolling

Soil 3rd rate.

Township 15. N. Range 56. W

East. on a random line between Secs. 9 and 16.
Var. 15° 30' E

18.00 Bed dry creek. ~~bearing~~ Course N and S.

40.00 Set post for temporary 1/4 Sec Cor

80.25. Intersect North and South line of Cor to Secs. 9. 10. 15 and 16. from which Cor. I run

West. between Secs. 9 and 16.
Var. 15° 30' E

40.17½ Set post. deposit charred stake. raise mound of earth. with pits. as per instructions for 1/4. Sec. Cor

80.25. The cor to Secs. 8. 9. 16 and 17.

Land rolling

Soil 3rd rate.

Township 15. N. Range 56. W

North, between Sec's. 8 and 9.
Var. 15° 30' E

40.00 Set post. deposit charred stake. raise mound of earth. with pits. as per instructions for 1/4. Sec. Cor

80.00 Set post. deposit charred stake. raise mound of earth. with pits. as per instructions for Cor Sec's. 4. 5. 8 and 9.

Land level

Soil 3rd rate.

Township 15. N. Range 56. W

East. on a random line between Sec's. 4 and 9.
Var. 15° 30' E

40.00 Set post. for temporary 1/4 Sec. Cor. Course South

32.40 ~~Reset post on true line~~

80.20 Intersect North and South line at Cor to Sec's. 3. 4. 9 and 10. from which Cor I run West. between Sec's. 4 and 9.
Var. 15° 30' E

40.10 Set post. deposit charred stake. raise mound of earth. with pits. as per instructions for 1/4. Sec. Cor

80.20 The cor to Sec's. 4. 5. 8 and 9.

Land level

Soil 3rd rate.

Township 15. N. Range 56. W

North. on a random line between Secs. 4 and 5.
Var. 15° 30' E

40.00 Set post for temporary 1/4 Sec Cor.

80.00 Intersect North Boundary of Township 6. links West of Cor to Secs. 4 and 5. from which Cor. I run South ~~40.00~~ 3'

West. between Secs 4 and 5.
Var. 15° 30' E.

40.00 Set post. deposit charred stake. raise mound of earth. with pits. as per instructions for 1/4. Sec. Cor

80.00 The cor to Secs 4. 5. 8 and 9.

Land rolling

Soil 3rd rate.

Township 15. N Range 56. W

North. between Secs. 31 and 32.
Var. 15° 30' E

30.00 Lodge Pole Creek 30 lks wide running East.

40.00 Set post. deposit charred stake. raise mound of earth. with pits. as per instructions for 1/4. Sec. Cor

44.00 Wagon Road running S and W

50.00 U.P. Rail Road running S and W

60.00 Bluffs. Leave bottom bears S & W.

80.00 Set post. deposit charred stake. raise mound of earth. with pits. as per instructions for cor to Secs 29. 30. 31 and 32.

Land rolling

Soil 3rd rate.

Township 15. N. Range 56. W

East. on a random line
between Sec's. 29 and 32.
Var. 15° 30' E

40.00 Set post for temporary
1/4 Sec. Cor.

80.20 Intersect North and South
lines 15 links South of Cor
to Sec's. 28. 29. 32 and 33.
from which Cor I run
South 89° 54'
West. between Sec's. 29 and 32.
Var. 15° 30' E

40.10 Set post. deposit charred
Stake. raise mound of
earth with pits. as per
instructions for 1/4. Sec. Cor

80.20 The cor to Sec's. 29. 30. 31 and 32.

Land rolling
Soil 3rd rate.

Township 15. N. Range 56. W

West. on a random line
between Sec's. 30 and 31.
Var. 15° 30' E

40.00 Set post for temporary
1/4. Sec. Cor.

80.40 Intersect West Boundary
of Township 20. links North
of Cor to Sec's. 30 and 31. from
which Cor I run South 89° 54'
East. between Sec's. 30 and 31.
Var. 15° 30' E

40.40 Set post. deposit charred
Stake. raise mound of
earth. with pits. as per
instructions for 1/4. Sec. Cor

80.40 The cor to Sec's. 29. 30. 31 and 32.

Land rolling
Soil 3rd rate.

Township 15. N. Range 56. W

North. between Secs. 29 + 30.
Var. 15° 30' E

40.00 Set post. deposit charred stake. raise mound of earth. with pits. as per instructions for 1/4. Sec. Cor

80.00 Set post. deposit charred stake. raise mound of earth. with pits. as per instructions for Cor to Secs. 19. 20. 29 and 30.

Land rolling

Soil 3rd rate.

Township 15. N. Range 56. W

East. on a random line between Secs. 20 and 29.
Var. 15° 30' E

40.00 Set post. for temporary 1/4. Sec. Cor.

8.0.24. Intersect North and South line at Cor to Secs. 20. 21. 28 and 29. from which Cor Pecan
West. between Secs. 20 and 29
Var. 15° 30' E

40.12 Set post. deposit charred stake. raise mound of earth. with pits. as per instructions for 1/4. Sec. Cor.

8.0.24. The cor to Secs. 19. 20. 29 and 30.

Land rolling

Soil 3rd rate.

Township 15. N. Range 56. W

West. on a random line between Sec's. 19 and 30.
Var. 15° 30' E

40.00 Set post for temporary 1/4 Sec. Cor.

80.25 Intersect West. boundary of Township 7. miles South of Cor to Sec's. 19 and 30. from which Cor I run ~~North~~ S 89° 57' East. between Sec's. 19 and 30.
Var. 15° 30' E

40.25 Set post. deposit charred stake. raise mound of earth. with pits. as per instructions for 1/4. Sec. Cor

80.25 The cor to Sec's. 19. 20. 29 and 30.

Land rolling

Soil 3rd rate.

Township 15. N. Range 56. W

North. between Sec's. 19 and 20.
Var. 15° 30' E

40.00 Set post. deposit charred stake. raise mound of earth. with pits. as per instructions for 1/4. Sec. Cor

65.00 Bed of dry creek. ~~bearing~~ Course E and W

80.00 Set post. deposit charred stake. raise mound of earth. with pits. as per instructions for Cor to Sec's. 17. 18. 19 and 20.

Land rolling

Soil 3rd rate.

Township 15. N. Range 56. W

East. on a random line between Secs. 17 and 20.
Var. 15° 30' E.

40.00 Set post for temporary 1/4 Sec. Cor.

80.00 Intersect North and South line at cor to Secs. 16. 17. 20 and 21. from which Cor Q Pegno West. between Secs. 17 and 20.
Var. 15° 30' E

40.00 Set post. deposit charred stake. raise mound of earth. with pits. as per instructions for 1/4. Sec. Cor.

80.00 The cor. to Secs 17. 18. 19 and 20.

Land level

Soil 3rd rate.

Township 15. N. Range 56. W

West. on a random line between Secs. 18 and 19.
Var. 15° 30' E

16.00 Bed dry creek. ~~bearing~~ course N. and S.

40.00 Set post for temporary 1/4 Sec. Cor.

80.20 Intersect West Boundary of Township 19. bears North of cor to Secs. 18 and 19. from which Cor. Drum ~~South~~ N. 99° 57' East. between Secs. 18 and 19.
Var. 15° 30' E

40.20 Set post. deposit charred stake. raise mound of earth. with pits. as per instructions for 1/4. Sec. Cor

80.20 The cor to Secs. 17. 18. 19 and 20.

Land rolling

Soil 3rd rate.

Township 15. N. Range 56. W

North, between Secs. 17 and 18.
Var. 15° 30' E

34.00 Bed of dry Creek ~~bearing~~ Course S. & W.
40.00 Set post. deposit charred stake. raise mound of earth. with pits. as per instructions for 1/4. Sec. Cor
46.00 Bed of dry Creek. ~~bearing~~ Course S. & W.
80.00 Set post. deposit charred stake raise mound of earth. with pits. as per instructions for Cor to Secs. 7. 8. 17 and 18.

Land rolling
Soil 3rd rate.

Township 15. N. Range 56. W

East. on a random line between Secs. 8 and 17.
Var. 15° 30' E

40.00 Set post for temporary 1/4. Sec. Cor
66.00 Bed of dry Creek, ~~bearing~~ Course N. & S.
79.80 Intersect North and South line 10. links North of Cor to Secs. 8. 9. 16 and 17. from which Cor I run North 89° 56' West. between Secs. 8 and 17
Var. 15° 30' E
39.90 Set post. deposit charred stake. raise mound of earth with pits. as per instructions for 1/4. Sec. Cor
79.80 The cor to Secs. 7. 8. 17 and 18.

Land rolling
Soil 3rd rate.

Township 15. N. Range 56. W

West, on a random line between Secs. 7 and 18.
Var. 15° 30' E.

40.00 Set post for temporary 1/4 Sec. Cor.

80.60 Intersect West Boundary of Township 12. links North of Cor. to Secs. 7 and 18. from which Cor. I run ~~South~~ N 89° 55' East. between Secs. 7 and 18.
Var. 15° 30' E.

40.60 Set post. deposit charred stake. raise mound of earth. with pits. as per instructions for 1/4. Sec. Cor

80.60 The cor. to Secs. 7. 8. 17 and 18.

Land rolling
Soil 3rd rate.

Township 15. N. Range 56. W

North. between Secs. 7 and 8.
Var. 15° 30' E

40.00 Set post. deposit charred stake. raise mound of earth. with pits. as per instructions for 1/4. Sec. Cor

80.00 Set post. deposit charred stake. raise mound of earth. with pits. as per instructions for ~~1/4 Sec~~ Cor. to Sec. 5, 6, 7 & 8

Land level
Soil 3rd rate.

Township 15. N. Range 56. W

East on a random line
between Secs. 5 and 8.
Var. 15° 30' E

40.00 Set post for temporary
1/4 Sec. Cor

80.08. Intersect north and south
line 35. links North of Cor
to Secs. 4. 5. 8 and 9. from
which Cor Drum
North 89° 45'
West. between Secs. 5 and 8.
Var. 15° 30' E

40.04 Set post. deposit charred
stake, raise mound of
earth. with pits. as per
instructions for 1/4. Sec. Cor

80.08 The cor to Secs. 5. 6. 7 and 8.

Land level
Soil 3rd rate.

Township 15. N. Range 56. W

West. on a random line
between Secs. 6 and 7.
Var. 15° 30' E

40.00 Set post for temporary
1/4 Sec Cor

80.00 Intersect West Boundary
of Township at Cor to Secs.
6 and 7. from which Cor Drum
East. between Secs. 6 and 7.
Var. 15° 30' E

40.00 Set post. deposit charred
stake, raise mound of
earth. with pits. as per
instructions for 1/4. Sec. Cor

80.00 The cor to Secs. 5. 6. 7 and 8.

Land level
Soil 3rd rate.

Township 15. N. Range 56 W

		North on a random line between Secs. 5 and 6. Var. 15° 30' E
40.	40.00	Set post for temporary 1/4 Sec. Cor.
80.	80.00 10	Intersect North ~~East South~~ boundary of Township 12. Links West of Cor to Secs. 5 and 6. from which Cor. I run South ~~44°~~ 45' West. between Secs. 5 and 6. Var. 15° 30' E
4	40.00 10	Set post. deposit charred stake. raise mound of earth. with pits. as per instructions for 1/4. Sec. Cor
80.	80.00 10	The cor to ~~Secs.~~ 5. 6. 7 and 8.

Land level

Soil 3rd rate.

T. 15 N. R. 56 W. of 6th P. M.

General Description

This Township is crossed by the U. P. R. Road in its Southern part; ~~the Station~~ Antelope Station is near to the East line of it.

The Land in the Bottom of ~~the~~ Lodge Pole Creek is fit for cultivation; The northern part of the Township is gravel.

60.
Tow

We hereby certify that we assisted Charles Wimpf U.S. Deputy Surveyor in Subdividing Township Number fifteen North of Range number fifty six West of the 6th Principal Meridian, and that said Township has been in all respects duly and faithfully surveyed and the necessary monuments planted according to the Instructions furnished by the Surveyor General.

John Barr
John Donohue
D. Shwarzberg

Sworn to and described before me this 16th day of December A.D. 1869

N L Chase
Probate Judge
in and for Cass Co. Neb

Charles Wimpf, deputy Surveyor do solemnly swear that, in pursuance of the contract with R. R. Livingston, Surveyor Genl. of the Public Lands in the State of Nebraska bearing date the 10th day of July 1869, and in strict conformity with the laws of the United States and the instructions furnished by the said Surveyor General, I have faithfully subdivided the Township Number fourteen North of Range number fifty six west of the Sixth Principal Meridian in the State of Nebraska and do further solemnly swear that the foregoing are the true and original field notes of such Survey.

Charles Wimpf
U.S. Deputy Surveyor

Sworn to and described before me this 6th day of Decbr A.D. 1869.

N L Chase
Probate Judge
in and for Cass. Co. Neb

Surveyor General's Office

Plattsmouth Neb. March 7th. 1870.

The foregoing field notes of the survey of the subdivision lines of Township No. 15 North of the Base Line, of Range No. 8 West of the 6th Principal Meridian in the State of Nebraska, executed by Charles Wright under his contract of the 10th day of July 1869. in the month of Nov 1869. having been critically examined, the necessary corrections and explanations made, the said field notes, and the surveys they describe are hereby approved.

Robt. R. Livingston
Surveyor General.

Field Notes

of

the survey and subdivision of
Township No. 16 North, of the Base Line
of
Range No. 56 West of the 6th. Pr. Mer.
in the
State of Nebraska

by
Hiram C. Fellows, Dep. Surr.
under contract No. 31, of Aug. 4th
1870.

Survey commenced Aug. 17. 1870
" completed " 19 "

List of names

A list of the names of the individuals employed to assist in running, measuring or marking the lines and corners described in the following field notes of Township No. 16 North, Range No. 56 W. of the 6th Pr. Mer. Net. showing the respective capacities in which they acted:

Ed. F. Smith — Chainman
G. H. Brown — "
P. V. De Lormier — Flagman
J. Gillespie — Moundman

T. 16 N. R. 56 W.

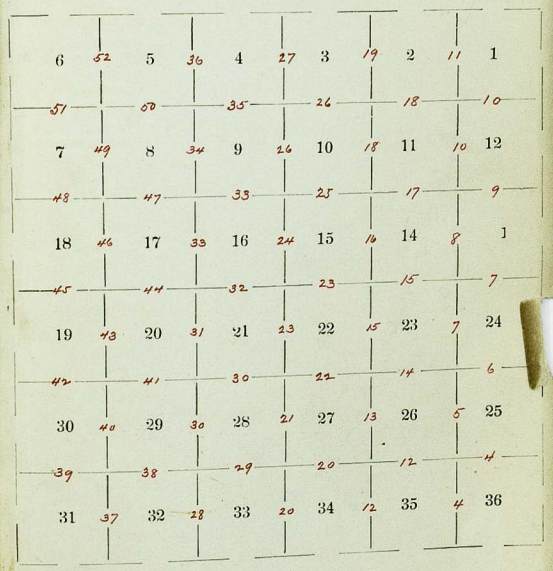

Having previously run the Exterior boundaries of T. 16 N. R. 56 W. with the same instrument used in subdividing, the usual list of Town-lines is omitted.

Township No 16 North

From the cor to Secs 1, 2, 35 & 36 on the Boundary of Ground

Chains	
	North between Sec 35 and 36
	Va 15° 30' East
4.00	Set Lime Stone 19X15X3 for 1/4 Sec Corner.
8.00	Set charred post in mound with pits as per instructions for Corner to Sec 25.26.35 & 36
	Land Rolling
	Soil 3d Rate Prairie
	East on a random line between Sec 25 & 36
	Va 15° 30'
4.00	Set charred post for temporary 1/4 Sec Cor
79.81	Intersect East boundary of township at Corner to Sections 25 & 36 from which Corner I run West on a true line between Sec 25 & 36
	Va 15° 30' East
39.90½	Set charred post in

* Wrote witness at stone corner

Range 56 West

Chains	
	mound with pits as per instructions for 1/4 Sec Cor
19.81	To Cor to Sec 25.26.35 and 36.
	Land Rolling
	Soil 3d Rate Prairie
	North between Sec 25 & 26.
	Va 15° 30' East.
4.00	Set charred post in mound with pits as per instructions for 1/4 Sec Cor
8.00	Set charred post in mound with pits as per instructions for Cor to Sections 23.24.25 & 26
	Land Rolling
	Soil 3d Rate Prairie

Township No 16 North

Chains	
	East on a random line between Sec 24 & 25 Va 15° 31' East
40.00	Set charred post for temporary 1/4 Sec. Cor
80.15	Intersect East boundary of Township 25 line South of Corner to Sections 24 & 25 from which corner I run S 89° 49' W on a true line between Sections 24 & 25 Va 15° 31' East
40.07½	Set charred post in mound with pits as per instructions for Corner to 4 Sections
80.15	To Corner to Sec 23 24, 25 & 26 Land Rolling Soil 3d Rate Prairie

Range No 56 West

Chains	
	North bet Sec 23 + 24 Va 15° 32' East.
40.00	Set charred post in mound with pits as per instructions for 1/4 Sec Cor
80.00	Set charred post in mound with pits as per instructions for Corner to Sections 13, 14, 23 + 24 Land Rolling Soil 2d Rate Prairie
	East on a random line between Sec 13 & 24 Va 15° 32' East
40.00	Set charred post for temporary 1/4 Sec Cor
79.83	Intersect the East boundary of township at corner to Sec 13 & 24 from which Cor I run West on a true line between Sec 13 + 24

Township No 16 North

Chains	
	Va 15° 32' East
39.91½	Set charred post in mound with pits as per instructions for 1/4 Sec Cor
79.83	To Cor to Sec 13.14.23 & 24 Land Rolling Soil 2d Rate Prairie
	North bet Sec 13 and 14 Va 15° 32' East
4000	Set charred post in mound with pits as per instructions for 1/4 Sec Cor
8000	Set charred post in mound with pits as per instructions for Corner to Sec 11.12.13 + 14 Land Rolling Soil 3d Rate Prairie

Range 56 West

Chains	
	East on a random line between Sections 12 + 13 Va 15° 32' East
4000	Set Lime Stone for temporary 1/4 Sec Cor
79.83	Intersect the East boundary of township 9 links South of post Corner to Sec 12 + 13 from which corner I run S 89° 56' W on a true line between Sec 12 + 13 Va 15° 32' East
39.91½	Set Lime Stone 18x15x4 for 1/4 Sec Cor.
79.83	To Cor to Sec 11.12.13 + 14 Land Rolling Soil 3d Rate Prairie

Township No 16 North

Chains	
	North bet Sec 11 & 12
	Va 15° 32' East
4000	Set charred post in mound with pits as per instructions for 1/4 Sec Cor
8000	Set charred post in mound with pits as per instructions for Corner to Sec 1, 2, 11, & 12
	Land Rolling
	Soil 3d Rate Prairie
	East on a random line between Sec 1 & 12
	Va 15° 32' East
4000	Set charred post for temporary 1/4 Sec Cor
8000	Intersect East boundary of township 20 links South of Cor to Sec 1 & 12 from which corner I run S. 89° 51' W on a true line between Sec 1 & 12

Range 56 West

Chains	
	Va 15° 32' East
4000	Set charred post in mound with pits as per instructions for 1/4 Sec Cor
8000	To Cor to Sec 1, 2, 11 & 12
	Land Rolling
	Soil 3d Rate Prairie
	North between Secs 1 and 2.
	Va 15° 31' East
40.00	Set a limestone 19 x 15 x 3 for 1/4 Sec Corner
80.13	Intersect 4th Standard Parallel N 18 chains and 90 links East of 1/4 Sec Corner and Set a Limestone 18 x 16 x 4 for Closing Corner to Secs 1 and 2.
	Land Rolling
	Soil 3d Rate Prairie

1/4 of Sec. 31, T. 17 N. R. 55 W.

Township No 16 North Range 56 West

Chains	
	North between Secs 34 and 35
	Va 15° 31' East
4 4000	Set a charred post in mound with pits as per instructions for 1/4 Sec Corner.
8 8000	Set a charred post in mound with pits as per instructions for Corner to Sections 26. 27. 34 and 35
	Land Rolling
	Soil 3d Rate Prairie
	East on a random line between Secs 26 & 35
	Va 15° 31' East
40.00	Set a post for a temporary 1/4 Sec Cor
79.85	Intersect North and South line 15 links South of Corner to Secs 25. 26. 35 and 36 from which Corner

Chains	
	Run
	S. 89° 54' W on a true line between Secs 26 & 35
	Va 15° 31' East
39.92 1/2	Set a charred post in mound with pits as per instructions for 1/4 Sec Cor
79.85	To Cor to Secs 26. 27. 34 and 35.
	Land Rolling
	Soil 3d Rate Prairie
	North between Secs 26 and 27.
	Va 15° 31' East
40.00	Set a charred post in mound with pits as per instructions for 1/4 Sec Cor.
8.000	Set a charred post in mound with pits as per instructions for Corner to Secs 22. 23. 26 & 27
	Land Rolling. Soil 3d Rate Prairie

Township No 16 North

Chains	
	East on a random line between Secs 23 & 26
	Va 15° 31' East
40.00	Set a post for temporary 1/4 Sec Cor
79.97	Intersect North and South line 20 links South of the Corner to Secs 23. 24. 25 & 26 from which I corner I run
	S 89° 51' West on a true line bet Sec 23 and 26
	Va 15° 31' East
39.85½	Set a charred post in mound with pits as per instructions for 1/4 Sec Cor
79.97	To Corner to Secs 22 23. 26 and 27.
	Land Rolling
	Soil 3d Rate Prairie

Range 56 West

Chains	
	North between Secs 22 and 23.
	Va 15° 31' East
40.00	Set a charred post in mound with pits as per instructions for 1/4 Sec Cor
80.00	Set a charred post in mound with pits as per instructions for Corner to Secs 14. 15. 22 & 23.
	Land Rolling
	Soil 3d Rate Prairie
	East on a random line between Secs 14 & 23
	Va 15° 31' East
40.00	Set Line Stone for temporary 1/4 Sec Cor
80.00	Intersect North and South line 9 links South of Cor to Secs 13. 14. 23 & 24 from which Cor I run

Township No 16 North

Chains	
	S 89° 56' W on a true line between Secs 14 & 23 Va 15° 31' East
4 00	Set a Limestone 18x12x12 for 1/4 Sec Cor
8 00	To Corner to Secs 14. 15. 22 & 23 Land Rolling Soil 3d Rate Prairie
	North bet Secs 14 & 15 Va 15° 31' East
4 00	Set a charred post in mound with pits as per instructions for 1/4 Sec Cor
8 00	Set a charred post in mound with pits as per instructions for Cor to Secs 10. 11. 14 & 15 Land Rolling Soil 3d Rate Prairie

Range 56 West

Chains	
	East on a random line bet Secs 11 & 14 Va 15° 31' East
4 00	Set a post for a temporary 1/4 Sec Cor
8 00	Intersect North and South line 15 links South of Cor to Secs 11. 12. 13 & 14 from which Cor Drum
	S 89° 54' West on a true line between Secs 11 & 14 — Va 15° 31' East
40.02½	Set a charred post in mound with pits as per instructions for 1/4 Sec Cor.
80.05	To Cor to Secs 10. 11. 14 & 15. Land Rolling Soil 3d Rate Prairie

Township No 16 North

Chains	
	North between Secs 10 and 11
	Va 15° 31' East
4000	Set a charred post in mound with pits as per instructions for 1/4 Sec Cor
8000	Set a limestone 17x11x4 for Cor to Secs 2, 3, 10 & 11
	Land Rolling
	Soil 3d Rate Prairie
	August 17th 1870
X 319	Cont on a random line between Secs 2 & 11
	Va 15° 31 East
4000	Set post for temporary 1/4 Sec Cor
79.81	Intersect North and South line 5 links North of Corner to Secs 1, 2, 11 & 12 from which Corner I says
	N 89° 58' W on a true line between Secs 2 & 11.

Range 5 West

Chains	
	Va 15° 31' East
39.90½	Set a charred post in mound with pits as per instructions for 1/4 Sec Cor
79.81	To Cor to Secs 2, 3, 10 & 11
	Land Rolling
	Soil 3d Rate Prairie
	North between Secs 2 and 3
	Va 15° 31' East
4000	Set a line stone 15x10x3 for 1/4 Sec Cor
8015	Intersect 4th Standard Parallel N 19 chains and 40 links East of 1/4 Sec Cor and Set a line stone 20+13x6 for closing Corner to Secs 2 & 3.
	Land Rolling Prairie
	Soil 3d Rate.

U. S. vs. 36, p. 17 & R 56 V 3

Township No 16 North

Chains	
	North bet Secs 33 & 34
	Va 15° 31' East
4 000	Set charred post in mound with pits as per instructions for 1/4 Sec Cor
8 000	Set charred post in mound with pits as per instructions for Cor to Secs 27, 28, 33 & 34
	Land Rolling
	Soil 3d Rate Prairie
	East on a random line between Secs 27 & 34
	Va 15° 31' East
4 000	Set post for temporary 1/4 Sec Cor.
79.80	Intersect North and South line at Cor to Secs 26, 27, ~~35~~ 34 (35) from which Corner Pine
	West on a true line between Secs 27 & 34

Range 56 West

Chains	
	Va 15° 31' East
9.90	Set a charred post in mound with pits as per instructions for 1/4 Sec Cor
79.80	To Cor to Secs 27, 28, 33 & 34
	Land Rolling
	Soil 3d Rate Prairie
	North between Secs 27 & 28.
	Va 15° 31' East
4 000	Set a charred post in mound with pits as per instructions for 1/4 Sec Cor.
8 000	Set a charred post in mound with pits as per instructions for Cor to Secs 21, 22, 27 & 28
	Land Rolling
	Soil 3d Rate Prairie

Township No 16 North

Chains	
	East on a random line between Secs 22 & 27 Va 15° 31' East
40.00	Set post for temporary 1/4 Sec Cor
80.00	Intersect North and South line at Corner to Secs 22. 23. 26 & 27 from which Corner Down
	West on a true line between Secs 22 & 27 Va 15° 31' East
40.05	Set a charred post in mound with pits as per instructions for a 1/4 Sec Cor
82.10	To Cor to Secs 21. 22 27 & 28.
	Land Rolling Soil 3d Rate Prairie

Range 56 West

Chains	
	North between Secs 21 & 22. Va 15° 31' East
40.00	Set a charred post in mound with pits as per instructions for 1/4 Sec Cor
80.00	Set a charred post in mound with pits per instructions for Corner to Secs 15. 16 21 & 22.
	Land Rolling Soil 3d Rate Prairie
	East on a random line between Secs 15 & 22 Va 15° 31' East
40.00	Set line stone for temporary 1/4 Sec Cor
79.85	Intersect North and South line 10 links South of Cor to Secs 14. 15. 22 & 23 from which Corner Down

Township No 16 North

Chains	S 89° 56' W on a true line between Secs 15 & 22 Va 15° 31' East
39.92½	Set a limestone 1'x10x5 for 1/4 Sec Cor
79.85	To Cor to Secs 15.16.21 & 22 Land Rolling Soil 3 Rate
"	North between Secs 15 & 16. Va 15° 31' East
40.00	Set a charred post in mound with pits as per instructions for 1/4 Sec Cor.
80.00	Set a charred post in mound with pits as per instructions for Cor to Secs 9. 10, 15 and 16. Land Rolling Soil 3 Rate Prairie
"	

Range No 5 West

Chains	East on a random line between Secs 10 & 15 Va 15° 31' East
40.00	Set a post for temporary 1/4 Sec Cor.
80.15	Intersect north and south line 14 links South of Corner to Secs 10.11.14 & 15 from which Corner 2 oaks S 89° 54' W on a true line between Secs 10 and 15. Va 15° 31' East
40.07½	Set a charred post in mound with pits as per instructions for 1/4 Sec Cor
80.15	To Cor to Sections 9. 10. ~~14~~ & 15 & 16, Land Rolling Soil 3 Rate, Prairie

Township No 16 North

Chains	
	North between Secs 9 & 10.
	Va 15° 31' East
40.00	Set a charred post in mound with pits as per instructions for 1/4 Sec Cor.
80.00	Set a charred post in mound with pits as per instructions for Cor to Sections 3 4 4 9 9 10.
	Land Rolling Soil 30 Rate Prairie
	East on a random line between Secs 3 & 10
	Va. 15° 31' East
40.00	Set post for temporary 1/4 Sec Cor.
79.83	Intersect North and South line 12 links South of Cor to Secs 2. 3. 11 & 10 from which Corner Down

Range 56 West

Chains	
	S. 89° 55' W on a true line between Secs 3 & 10
	Va 15° 31' East
39.91	Set a charred post in mound with pits as per instructions for 1/4 Sec Cor
79.83	To Corner to Secs 3 4. 9 & 10.
	Land Rolling Soil 30 Rate Prairie.
	North bet Secs 3 & 4
	Va 15° 31' East
40.00	Set a lime stone 19X12X3 for 1/4 Sec Cor.
80.20	Intersect 4th Standard Parallel N 19 Chains and 89 links East of 1/4 Sec Cor. S. of Sec. 35, T. 17 N. R. 56 W. *
~~80.20~~	~~Intersect 4th Standard Parallel 19 Chains and 89 links East of 1/4 Sec Cor.~~ * and set a lime stone 23X11X3 for Closing Corner

Township No 16 North

Chains	
	to Sections 3 & 4
	Land Rolling Prairie
	Soil 3d Rate
	~~July 27th 1870~~
	North between Secs
	32 and 33
	Va 15° 31' East
40.00	Set chamd post in
	mound with pits as
	per instructions for
	1/4 Sec Cor
80.00	Set chamd post in
	mound with pits as
	per instructions for
	Corner to Secs 28.29.32 & 33
	Land Rolling Prairie
	Soil 3d Rate

Range 56 West

Chains	
	East on a random
	line between Secs 28 & 33
	Va 15° 31' East
40.00	Set post for temporary
	1/4 Sec Cor.
79.84	Intersect North and
	South line 10 links
	South of Cor to Secs
	27. 28. 33 & 34 from
	which Corner I run
	S 89° 56' W on a true
	line between Secs 28 & 33
	Va 15° 31' East
39.92	Set a chamd post
	in mound with pits
	as per instructions
	for 1/4 Sec Cor
79.84	To Cor to Secs 28.29.32 & 33
	Land Rolling Prairie
	Soil 3d Rate

Township No 16 North

Chains	
	North between Secs 28 and 29 Va 15° 31' East
40.00	Set a charred post in mound with pits as per instructions for 1/4 Sec Cor
80.00	Set a charred post in mound with pits as per instructions for Cor to Secs 20.21.28 and 29 Land Rolling Prairie Soil 30 Rate.
	East on a random line between Secs 21 & 28 Va 15° 31' East
40.00	Set post for temporary 1/4 Sec Cor
79.90	Intersect North and South line 15 links North of Corner to Secs 21.22.27 & 28 from which Corner Drew N. 89° 54' W on a true

Range 5 West

Chains	
	line between Secs 21 & 28 Va 15° 31' East
39.95	Set a charred post in mound with pits as per instructions for 1/4 Sec Cor
79.90	To Corner to Secs 20. 21. 28 & 29. Land Rolling Prairie Soil 30 Rate.
	North between Secs 20 and 21. Va 15° 31' East
40.00	Set a charred post in mound with pits as per instructions for 1/4 Sec. Cor.
80.00	Set a line stone 20 X 13 X 14 for Cor to Secs 16.17.20 & 21 Land Rolling Prairie Soil 30 Rate.

Township No 16 North

Chains	
	East on a random line between Sect 16 & 21 Va 15° 31' East
4.00	Set post for temporary 1/4 Sec Cor
79.78	Intersect North and South line at Cor to Sect 15.16.21 & 22 from which Corner Drum
	West on a true line between Sect 16 & 21 Va 15° 31' East
39.89	Set a charred post in mound with pits as per instructions for 1/4 Sec Cor.
79.78	To Corner to Sect 16.17.20 & 21. Land Rolling Prairie Soil 3d Rate.

Range 5 West

Chains	
	North between Sect 16 and 17. Va 15° 31' East
4.00	Set a charred post in mound with pits as per instructions for 1/4 Sec Cor.
8.00	Set a Lime stone 17x10x8 for Corner to Sect 8. 9 16. & 17. Land Rolling Prairie Soil 3d Rate. August 18th 1870
	East on a random line between Sect 9 & 16 Va 15° 31' East
4.00	Set stone for temporary 1/4 Sec Cor
8.00	Intersect North and South line 20 links South of Corner to Sect 9.10.15 & 16 from which Corner Drum
	S 89° 51' W on a true line between Sect 9 and 16

Township No 16 North

Chains	
	Va 15° 31' East
4 00	Set a lime stone 18x13x4 for 1/4 Sec Cor
8 00	To Cor to Secs 8.9.16 & 17 Land Rolling Prairie Soil 3d Rate.
"	North between Secs 8 & 9
	Va 15° 31' East
4 00	Set a charred post in mound with pits as per instructions for 1/4 Sec Cor.
8 00	Set a charred post in mound with pits as per instructions for Cor to Secs 4.5.8 & 9 Land Rolling Prairie Soil 3d Rate.

Range 5 West

Chains	
	East on a random line between Secs 4 & 9
	Va 15° 31' East
4 00	Set post for temporary 1/4 Sec Cor
79.91	Intersect North and South line at Cor to Secs 3.4.9 & 10 from which Corner Trees
	West on a true line between Secs 4 & 9.
	Va 15° 31' East
39.95 1/2	Set a charred post in mound with pits as per instructions for 1/4 Sec Cor
79.91	To Corner to Secs 4.5.8 & 9. Land Rolling Prairie Soil 3d Rate.

Township No 16 North

Chains	
	North between Secs 4 & 5
	Va 15° 31' East
40.00	Set charred post in mound with pits as per instructions for 1/4 Sec Cor.
80.12	Intersect 4th Standard Parallel N 20 chains and 42 links East of 1/4 Sec Cor and set a line stone 20 x 13 x 7 for closing Corner to Secs 4 & 5
	S. of Sec 34 — T. 17 N. R. 56 W.
	Land Rolling Prairie
	Soil 3d Rate.

Range No 56 West

Chains	
	North bet Secs 31 & 32
	Va 15° 31 East
40.00	Set line stone 18 x 15 x 3 for 1/4 Sec Cor.
80.00	Set a charred post in mound with pits as per instructions for Sec Cor to Secs 29 30. 31. & 32.
	Land Rolling Prairie
	Soil 3d Rate.

Township No 16 North

Chains	
	East on a random line between Secs 29 & 32 Va 15° 31' East
4.00	Set post for temporary 1/4 Sec Cor
79.90	Intersect North and South line 14 links South of Cor to Secs 28. 29. 32 + 33. from which Corner I run S 89° 54' W on a true line between Secs 29 + 32. Va 15° 31' East
39.95	Set a charred post in mound with pits as per instructions for 1/4 Sec Cor.
79.90	To Cor to Secs 29. 30 31 & 32. Land Rolling Prairie Soil 3d Rate.

Range 56 West

Chains	
	West on a random line between Secs 30 + 31 Va 15° 31' East
4.00	Set line stone for temporary 1/4 Sec Cor
80.15	Intersect West boundary of township (on 7th Guide Meridian W.) at Corner to Secs 30 + 31 from which Corner I run – East on a true line between Secs 30 + 31 Va. 15° 31' East
40.15	Set a line stone 21 + 12 + 3 for 1/4 Cor to Secs
80.15	To Corner to Secs 29. 30. 31 & 32. Land Rolling Soil 3d Rate Prairie

Township No 16 North

Chains	
	North between Secs 29 & 30. Va 15° 31' East
40 00	Set a charred post in mound with pits as per instructions for 1/4 Sec Cor.
80 00	Set post (charred) in mound with pits as per instructions for Cor to Secs 19. 20. 29 & 30. Land Rolling 3d Rate. Prairie.

Range 56 West

Chains	
	East on a random line between Secs 20 & 29 Va 15° 31' East.
40 00	Set post for temporary 1/4 Sec Cor
79.81	Intersect North and South line 15 links South of Cor to Secs 20. 21. 28 & 29 from which Corner Dist S 89° 54' W. on a true line between Secs 20 & 29. Va 15° 31' East
39.90 1/2	Set a charred post in mound with pits as per instructions for 1/4 Sec Cor.
79.81	To Cor to Secs 19. 20. ~~28 &~~ 29 & 30 Land Rolling Prairie Soil 3d Rate.

Township 16 North

Chains	
	West on a random line between Secs 19 + 30 Va 15° 32' East
4.00	Set post for temporary 1/4 Sec Cor.
80.19	Intersect West boundary of township (or the Guide Mer.) W. 20 links South of Cor to Secs 19 + 30 from which Corner I run S. 89° 51' E on a true line between Secs 19 + 30 Va 15° 32' East
40.19	Set a charred post in mound with pits as per instructions for 1/4 Sec Cor
80.19	To Cor to Secs 19, 20 28 & 29. Land Rolling Prairie Soil 3d Rate.

Range 56 West

Chains	
	North between Secs 19 & 20 Va 15° 31' East
4.00	Set a charred post in mound with pits as per instructions for 1/4 Sec Cor
80.00	Set a charred post in mound with pits as per instructions for Cor to Secs 17, 18 19 + 20. Land Rolling Prairie Soil 3d Rate.

Township No 16 North

Chains	
	East on a random line between Secs 17. and 20.
	Va 15° 32' East
4.00	Set line stone 15X10X3 for temporary 1/4 Sec Cor
8.16	Intersect North and South line 13 links South of Cor to Secs 16 17. 20 & 21. from which Corner I run S 89° 54' W on a true line between Secs 17 & 20
	Va 15° 32' East
4.08	Set a line stone 15X10X3 for 1/4 Sec Cor
8.16	To Cor to Secs 17.18 19 & 20
	Land Rolling Prairie Soil 30 Rate.

Range 56 West

Chains	
	West on a random line between Secs 18 & 19
	Va 15° 32.
.00	Set a post for temporary 1/4 Sec Cor.
.25	Intersect West bound ary of township No. 12 on 7th Guide Meridian W. links South of Cor to Secs 18 & 19 from which Corner I run S 89° 55' E on a true line between Secs 18 & 19.
	Va 15° 32' East
0.25	Set a charred post in mound with pits as per instructions for 1/4 Sec Cor
0.25	To Corner to Secs 17.18.19 & 20.
	Land Rolling Prairie Soil 30 Rate.

Township No 16 North

Chains	
	North between Secs 17 + 18.
	Va 15° 32' East
4000	Set a charred post in mound with pits as per instructions for 1/4 Sec Cor
8000	Set a charred post in mound with pits as per instructions for Cor to Secs 7.8.17 + 18.
	Land Rolling Prairie
	Soil 3d Rate

Range 5 West.

Chains	
	East on a random line between Secs 8 & 17.
	Va 15° 32' East
4000	Set a post for temporary 1/4 Sec Cor
79.84	Intersect North and South line 13 links South of Corner to Secs 8.9.17 & 16. from which Corner Drums. S 89° 54' W on a true line between Secs 8 & 17
	Va 15° 37' East
39.92	Set a charred post in mound with pits as per instructions for 1/4 Sec Cor
79.84	To Cor to Secs 7.8 17 & 18
	Land Rolling Prairie
	Soil 3d Rate.

Township No 16 North

Chains	
	Post on a random line between Secs 7.18 Va 15° 32' East
4 00	Set line stone for temporary 1/4 Sec Cor.
8 00 30	Intersect the West boundary of the Indian Meer. W. of township at Cor to Secs 7 & 18 from which corner Drum East on a true line between Secs 7 & 18 Va 15° 32' East
40 30	Set a line stone 19 X 13 X 4 for 1/4 Sec Cor
80 30	to Cor to Secs 7.8.17 and 18. Land Rolling Prairie Soil 3d Rate.

Range 5 (6) West

Chains	
	North bet Secs 7 & 8 Va 15° 31' East.
00	Set a line stone 18 X 15 X 4 for 1/4 Sec Corner.
00.	Set a charred post in mound with pits as per instructions for Cor to Sections 5. 6 7. & 8. Land Rolling Prairie Soil 3d Rate.

Township 40 North

Chains	
	East on a random line between Sections 5 & 8
	Var 15° 32' East
4.00	Set a post for temporary 1/4 Sec Cor.
79.85	Intersect North and South line 10 links South of Corner to Sections 4.5.8 & 9 from which Corner I run.
	S 89° 56' E on a true line between Secs 5 & 8. — Var. 15° 32' East
39.92½	Set a charred post in mound with pits as per instructions for 1/4 Sec Cor.
79.85	To Cor to Secs 5.6.7 & 8
	Land Rolling Prairie Soil 3d Rate.

Range 56 West.

Chains	
	West on a random line between Secs 6 & 7
	Var 15° 32' East
4.00	Set line Stone for temporary 1/4 Sec Cor.
80.37	Intersect West boundary of township (or 7th. Guide Meridian W.) 20 links South of Cor to Secs 6 & 7 from which Corner I run —
	S. 89° 51' E on a true line between Secs 6 & 7.
	Var 15° 32' East
40.37	Set a line Stone 18 x 12 x 5 for 1/4 Sec Cor
80.37	To Cor to Sections 5.6.7 & 8
	Land Rolling Prairie Soil 3d Rate.

Township Nº 16 North

Chains	
	North between Sec 5 and 6.
	Va 15° 32' East
4000	Set charred post in mound with pits as per instructions for 1/4 Sec Cor.
8019	Intersect 4th Standard Parallel N 20 chains and 92 links East of 1/4 Sec Cor. and Set a line Stone 22 x 15 x 4 for closing corner to Sec 5 & 6.
	Land Rolling Prairie Soil 3d Rate.
	August 19th 1870

Range 56 West

General Description

The general character of this township is high rolling, prairie with bunch grass.
The soil would be good but for the lack of water, and if it were possible to irrigate it, it would be very good for farming purposes.

For oaths of Surveyor and assistants
See Subn. of T. 15 N. R. 54 W.

Surveyor General's Office
Plattsmouth Neb. Oct. 25th 1870

The foregoing field notes of the survey of the subdivision lines of Township No 16 North Range No 56 West of the 6th Principal Meridian in the State of Nebraska. Executed by Hiram C. Fellows. Under his contract of the 4th day of August 1870 in the month of August 1870. having been critically examined. The necessary corrections and explanations made. The said field notes and the survey= they describe are hereby approved.

Robt. R. Livingston
Surveyor General

General Land Office • Original Field Notes

Book Number

724

The images in this file are photographs of the notes of the original surveys of the State of Nebraska on file in the Office of the Nebraska State Surveyor located in Lincoln, Nebraska.

The original surveys in Nebraska began in the mid 1850's and were completed in the mid 1880's. The Nebraska office of the Surveyor General was closed June 30, 1886.