General Land Office • Original Field Notes

Book Number

730

The images in this file are photographs of the notes of the original surveys of the State of Nebraska on file in the Office of the Nebraska State Surveyor located in Lincoln, Nebraska.

The original surveys in Nebraska began in the mid 1850's and were completed in the mid 1880's. The Nebraska office of the Surveyor General was closed June 30, 1886.

Index Diagram –

T12 R.57

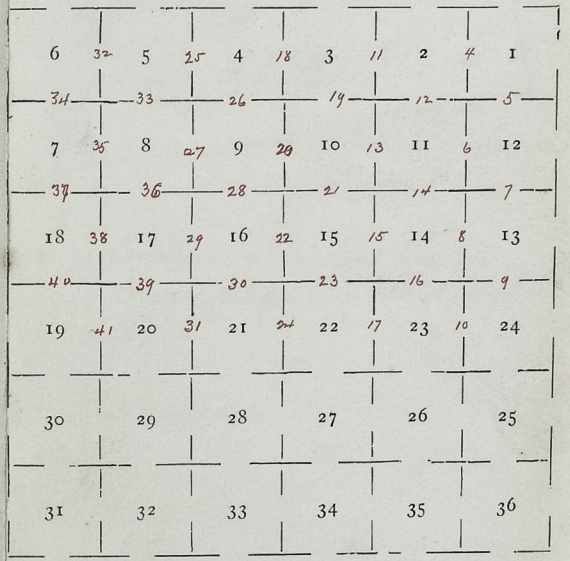

Field Notes of the Sub division Lines in a Fractional Township No. 12 North of the Base Line, Range No 57 West of the 6th Principal Meridian in the State of Nebraska.

Surveyed by John M. Daugherty, Deputy Surveyor.

Commenced, Sept 8th 1871
Concluded, Sept 16th 1871

A list of the names and duties of assistants employed in Subdividing Fractional Township No. 12 North of the Base Line, Range No. 57 West of the 6th Principal Meridian, in the State of Nebraska

Bennet P. Yates } Chainmen
Frank Adams }

John R. Gordon } Axemen
Sanford C. Carpenter }

To determine the proper adjustment of my Compass for subdividing this Township I commenced at the corner to Township 12 North Range 56 and 57 West on the 3 Standard Parallel and run South on a blank line along the East boundry of Section 1

Variation 15 East

4005 To a point 5 links West of the quarter Section corner

8008 To a point 9.13 links West of the corner to Sections 1 and 12, To retrace this line or run parallel thereto my compass must be adjusted to a Variation of 15° 4' East

Fractional Township No 12. north Range No. 57 West of the 6th Principal Meridian

At a point 19 chs and 93 lks East of the 1/4 Sec. Cor. on the South Boundary of Sec. 31. Township No 13 north, Range No. 56 West, on the 3rd Standard Parallel, I set charred post in mound of earth with pits as per instructions for closing corner to Sec's 1 & 2. Thence I run South on a true line between Sec's. 1 & 2.

Va 15° 4 East

40.00 Set charred post in mound of earth with pits as per instructions for corr 1/4 Sec. cor.

80.00 Set Limestone 17 x 15 x 5 with notches as per instructions for corner to Sec's. 1. 2. 11. & 12.

Land gently rolling Soil 2nd rate

East on a random line between Sec's. 1 & 12.

Va. 15° 4 East

40.00 Set post for temporary 1/4 Sec. cor.

79.72 Intersect the East Boundary of the Township at Stone corner to Sec's. 1 & 12. from which corner I run west on a true line between Sec's. 1 & 12.

Va. 15° 4' East

39.86 Set charred post in mound of earth with pits as per instructions for 1/4 Sec. cor.

79.72 The corner to Sec's. 1. 2. 11. & 12.

Land gently rolling. Soil 2nd rate.

Fractional Township No. 12 North Range No. 57 West of the 6th Principal Meridian

South on a true line between Sec's. 11 & 12.

Va. 15° 4' East

40.00 Set Limestone 17 x 12 x 8 marked as per instructions for 1/4 Sec. Cor.

80.00 Set Limestone charred post in mound of earth with pits as per instructions for corner to Sec's. 11. 12. 13 & 14.

Land gently rolling Soil 2nd rate

East on a random line between Sec's. 12 & 13

Va. 15° 4' East

40.00 Set post for temporary 1/4 Sec. Cor.

79.90 Intersect the East Boundary of the Township 5 lks South of the Post corner to Sec's. 12 & 13 from which corner I run South 89° 58' West on a true line between Sec's 12 & 13. ~~Va. 15° 4' East~~

Va. 15° 4' East

39.95 Set charred post in mound of earth with pits as per instructions for 1/4 Sec. Cor.

79.90 The corner to Sec's. 11. 12. 13 & 14.

Land gently rolling. Soil 2nd rate.

Fractional Township No. 12 North. Range

South on a true line between
Secs. 13 & 14.
Va. 15° 4' East
40.00 Set ~~Ch~~ charred post in mound
of earth with pits as per in-
structions for ¼ Sec. cor.
80.00 Set charred post in mound of
earth with pits as per instruc-
tions for corner to Secs. 13, 14,
23, & 24,

Land rolling Soil 2nd rate.

No. 57. West of the 6 Principal Meridian

East on a random line between
Secs. 13 & 24.
Va. 13° 4' East
40.00 Set Stone for temporary ¼ Sec. Cor.
79.90 Intersect the East Boundary of
the Township 7 lks South of
the Stone corner to Secs. 13 & 24
from which, Corner I run
South 89° 57' West on a true
line between Secs. 13 & 24
Va. 15° 4' East
39.95 Set Limestone 18x17x3 marked
as per instructions for ¼ Sec. Cor.
79.90 The corner to Secs. 13, 14, 23 & 24

Land rolling, Soil 2nd rate

Fractional Township No. 12 North Range

South on a true line between Sec's. 23 & 24.

Va. 15° 4' East

10.86 Intersect the State Line, and set charred post in mound of earth with pits as per instructions for Closing Corner to fractional Sec's. 23 & 24, 21 chs & 25 lks. East of the 91st mile Post on the State Boundary.

Land rolling. Soil 2" rate.

No. 57 West of the 6th Principal Meridian

At a point 20 chs & 34 lks ~~West~~ 19 chs 66 lks West of the ~~1/4 Sec. Cor.~~ corner to Secs 31 & 36 on the South Boundary of Sec. 36. Township No. 13. North. Range No. 57 West of the 3rd Standard Parallel. I set charred post in mound of earth with pits as per instructions for Closing corner to Sec's. 2 & 3 Thence I run South on a true line between Sec's. 2 & 3

Va. 15° 4' East

40.00 Set charred post in mound of earth with pits as per instructions for 1/4 Sec. Cor.

80.00 Set charred post in mound of earth with pits as per instructions for corner to Sec's 2, 3, 10 & 11.

L

Land gently rolling, Soil 2" rate

Fractional Township No. 12. North Range No. 57 West of the 6 Principal Meridian

East on a random line between
Sec's. 2 & 11.
Va. 15° 4' East
40.00 Set Stone for temporary 1/4 Sec. Cor.
79.65 Intersect the N. & S. Line 28 lks
North of Stone corner to Sec's. 1. 2.
11 & 12, from which corner I
run North 89° 50' West on a
true line between Sec's. 2 & 11
Va. 15° 4' East
39.82 Set Limestone 15 x 12 x 5 marked
as per instructions for 1/4 Sec. Cor.
79.65 The corner to Sec's. 2. 3. 10 & 11

Land gently rolling Soil 2° rate

South on a true line between
Sec's. 10 & 11.
Va. 15° 4' East
40.00 Set Limestone 14 x 14 x 4 marked
as per instructions for 1/4 Sec. Cor.
80.00 Set Limestone 19 x 12 x 5 with
notches as per instructions for
corner to Sec's. 10. 11. 14 & 15.

Land rolling. soil 2° rate

Fractional Township No. 12 North, Range No. 57 West of the 6th Principal Meridian.

East on a random line between Sec's. 11 & 14.
Va. 15° 4' East
40.00 Set Post for temporary 1/4 Sec. Cor.
79.80 Intersect the N. & S. Line 12 lks South of the Post corner to Sec's. 11.12.13 & 14 from which corner I run South 89° 55' West on a true line between Sec's. 11 & 14
Va. 15° 4' East
39.90 Set charred post in mound of earth with pits as per instructions for 1/4 Sec. Cor.
79.80 The Corner to Sec's. 10.11.14 & 15

Land rolling. Soil 2nd rate

South on a true line between Sec's. 14 & 15.
Va. 15° 4' East
40.00 Set Limestone 18 x 15 x 3 marked as per instructions for 1/4 Sec. Cor.
80.00 Set charred post in mound of earth with pits as per instructions for corner to Sec's. 14.15.22 & 23

Land gently rolling. Soil 2nd rate.
Sept 8th 1871

Fractional Township No. 12. North Range No. 57. West of the 6th Principal Meridian

East on a random line between
Sec's. 14 & 23.
Va. 15° 4' East
40.00 Set Stone for temporary 1/4 Sec. Cor
79.92 Intersect the N. & S. Line 11 lks
South of the Post corner to Secs
13. 14. 23 & 24. from which
Corner I run South 89° 55'
West on a true line between
Sec's. 14 & 23
Va. 15° 4' East
39.96 Set Limestone 14 x 13 x 3 marked
as per instructions for 1/4 Sec Cor.
79.92 The corner to Sec's. 14. 15. 22 & 23

Land mostly Level. Soil 2d rate

South on a true line between
Sec's. 22 & 23.
Va. 15° 4' East
10.92 Intersect the State Line 21 chs
& 27 lks East of the 92nd mile
Post on the State Line, where
I set charred post in mound
of earth with pits as per in-
structions for Closing Corner
to fractional Sec's. 22 & 23

Land Level. Soil 2d rate.

Fractional Township No. 12 North Range No. 57 West of the 6th Principal Meridian

At a point 19 chs & 25 lks west of the corner to Sec's 35 & 36. Township No. 13 north Range No. 57 west on the 3rd Standard Parallel I set a hewed post in mound of earth with pits as per instructions for closing corner to Sec's. 3, 5 & 4, Thence I run South on a true line between Sec's. 3 & 4.

Va. 15° 4 East

39.50 Drain 40 lks wide descends N. E.

40.00 Set Limestone 16x14x4 marked as per instructions for 1/4 Sec. Cor.

80.00 Set Limestone 13x12x5 with notches as per instructions for Corner to Sec's. 3. 4. 9. & 10.

Land rolling & Stony Soil 6th rate

East on a random line between Sec's. 3, & 10.

Va. 15° 4 East

40.00 Set Post for temporary 1/4 Sec. Cor.

79.64 Intersect N. & S. Line at Post corner to Sec's. 2. 3. 10 & 11. from which Corner I run West on a true line between Sec's. 3 & 10.

Va. 15° 4 East

39.82 Set hewed Post in mound of earth with pits as per instructions for 1/4 Sec. Cor.

79.64 The corner to Sec's 3. 4. 9. & 10.

Land rolling, soil 2nd rate.

Fractional Township No. 12. North Range No. 57. West of the 6th Principal Meridian

South on a true line between
Secs. 9 & 10.
Va 15° 4 East
40.00 Set Limestone 14 x 12 x 5 marked as
per instructions for 1/4 Sec. Cor.
80.00 Set charred post in mound of
earth with pits as per instructions for corner to Secs. 9.10. 15 & 16

Land gently rolling. Soil 2nd rate.

East on a random line between
Secs. 10 & 15.
Va 15° 4 East
40.00 Set Stone for temporary 1/4 Sec. Cor.
79.75 Intersect the N. & S. Line x 14. lks
North of Stone corner to Secs. 10
11, 14 & 15. from which corner
Bears North 89° 54' West on a
true line between Secs. 10 & 15
Va. 15° 4 East
39.87½ Set Limestone 14 x 14 x 6 marked
as per instructions for 1/4 Sec. Cor.
79.75 The corner to Secs. 9. 10. 15 & 16.

Land gently rolling. Soil 2nd rate.

Fractional Township No. 12. North Range No. 57. West of the 6th Principal Meridian

South on a true line between
Secs. 15 & 16
Va 15° 4 East

40.00 Set Limestone 18x15x3 marked
as per instructions for 1/4 Sec. Cor.

80.00 Set charred post in mound
of earth with pits as per in-
structions for Corner to Secs.
15, 16, 21 & 22

Land gently rolling. Soil 2nd rate

East on a random line be-
tween Secs. 15 & 22
Va. 15° 4 East

40.00 Set Post for temporary 1/4 Sec Cor

79.82 Intersect the N. & S. Line 10 lks South
of the Post corner to Secs. 14, 15,
22 & 23 from which I run
South 89° 56' West on a true
line between Secs. 15 & 22.
Va. 15° 4 East

39.91 Set charred post in mound of
earth with pits as per instruc-
tions for 1/4 Sec. Cor.

79.82 The corner to Secs. 15, 16, 21 & 22.

Land gently rolling. Soil 2nd rate.

Fractional Township No. 12 North. Range No. 57. West of the 6th Principal Meridian

South on a true line between Sec's 21. & 22.
Va. 15° 4 East
10.90 Intersect the State Line and Set charred post in mound of earth with pits as per instructions for closing corner to Fractional Sec's. 21 & 22.
21 chs & 80 lks East of the 93rd mile Post on the State Boundary.

Land Level. 2" rate soil

At a point 18 chs & 84 lks West of the corner to Sec's. 34 & 35 Township No. 13 North. Range No. 57. West on the 3rd Standard Parallel.
I set charred post in mound of earth with pits as per instructions for closing corner to Sec's. 4. & 5.
Thence I run South on a true line between Sec's. 4. & 5.
Va. 15° 4 East
40.00 Set charred post in mound of earth with pits as per instructions for 1/4 Sec. cor.
80.00 Set Limestone 17 x 16 x 4 marked as per instructions for corner to Sec's. 4. 5. 8. & 9.

Land gently rolling. soil 2" rate.

Fractional Township No. 12 North Range No. 57. West of the 6th Principal Meridian

East on a random line between
Sec's. 4 & 9.
Va. 15° 4' East
33.00 Drain 80 lks wide, descends N. E.
40.00 Set post for temporary 1/4 Sec. Cor.
79.60 Intersect the N. & S. Line 28 lks
north of the Stone corner to Secs.
3. 4. 9 & 10. from which corner
I run North. 89° 48' west on a
true line between Sec's. 4. & 9.
Va. 15° 4' East
39.80 Set charred post in mound of
earth with pits as per instruc-
tions for 1/4 Sec. Cor.
79.60 The corner to Secs. 4. 5. 8 & 9

Land rolling, soil 2nd rate.

South on a true line between
Secs. 8 & 9.
Va. 15° 4' East
40.00 Set charred post in mound of
earth with pits as per instructions
for 1/4 Sec. corner to Secs. 8. 9. 16 & 17.
60.50 Drain 70 lks wide descends N. E.
80.00 Set charred post in mound
of earth with pits as per instruc-
tions for corner to Secs. 8. 9. 16 & 17

Land rolling, soil 2nd rate.

Fractional Township No. 12. North Range No. 57. West of the 6th Principal Meridian

East on a random line between
Sec's. 9 & 16.
Va. 15° 4' East
40.00 Set Stone for temporary 1/4 Sec. Cor.
79.68 Intersect the N. & S. Line 4 lks South
of Post corner to Sec's. 9. 10. 15 & 16
from which corner I run South
89° 57' West on a true line
between Sec's. 9 & 16.
Va 15° 4' East
39.84 Set Limestone 17 x 15 x 3 marked
as per instructions for 1/4 Sec. Cor.
79.68 the corner to Sec's. 8. 9. 16 & 17

Land rolling. Soil 2nd rate.
Sept 9th 1871

South on a true line between
Sec's. 16 & 17.
Va. 15° 4' East
40.00 Set charred post in mound of
earth with pits as per instruc-
tions for 1/4 Sec. Cor.
80.00 Set Limestone 14 x 12 x 4 marked
as per instructions for corner to
Sec's. 16. 17. 20 & 21.

Land gently rolling. Soil 2nd rate

Fractional Township No. 12. North Range No 57. West of the 6th Principal Meridian

East on a random line between
Sec's. 16 & 21
Va. 15° 4' East
40.00 Set charred Post for temporary 1/4 Sec. Cor in mound of ~~earth with Pits~~ as
79.88 Intersect the N. & S. Line 12 lks South of Post corner to Sec's 9. 10. 15 & 16. from which I run South 89° 55' West on a true line between Sec's. 16 & 21
Va. 15° 4' East
39.94 Set charred post in mound of earth with pits as per instructions for 1/4 Sec. Cor.
79.88 The corner to Sec's. 16. 17. 20 & 21

Land Level. Soil 2nd rate.

South on a true line between
Sec's. 20 & 21.
Va. 15° 4' East
11.22 Intersect the State line 22 chs & 20 lks East of the 9th mile Post on the State Boundary where I set charred post in mound of earth with pits as per instructions for closing corner to Secs fractional Sec's. 20. & 21.

Land Level. Soil 2nd rate.

Fractional Township No. 12 North Range No. 57 West of the 6th Principal Meridian

At a point 18chs + 43 lks west of the corner to Sec's 33 + 34. Township No. 13 north. Range No 57 West. on the 3rd Standard Parallel, I set charred post in mound of earth with pits as per instructions, for closing corner to Sec's. 5 + 6. Thence I run South on a true line between Sec's. 5 + 6.

Va. 15° 4' East

40.00 Set Limestone 17×15×5 marked as per instructions for 1/4 Sec. cor.

80.00 Set Limestone 16×14×3 with notches as per instructions for corner to Sec's. 5. 6. 7. + 8.

Land Level. 2nd rate soil.

East on a random line between Sec's. 5. + 8.

Va. 15° 4' East

40.00 Set Stone for temporary 1/4 Sec. Cor. 5 chs S. E. of this corner there is a Pond of good fresh water covering about 2 acres. of ground.

79.68 Intersect the N. + S. Line 11 lks South of the Stone corner to Sec's. 4. 5 8. + 9. from which corner I run South 89° 55' west on a true line between Sec's. 5 + 8.

Va. 15° 4' East

39.84 Set Limestone 14×12×4 marked as per instructions for 1/4 Sec. cor.

79.68 The corner to Sec's. 5. 6. 7. + 8.

Land gently rolling. soil 2nd rate.

Fractional Township No. 12 North Range No. 57. West of the 6th Principal Meridian

West on a random line between Sec's. 6 & 7.

Va. 15° 4' East

40.00 Set Stone for temporary 1/4 Sec. Cor.

79.42 Intersect the west boundary of the Township at Post corner to Sec's. 6 & 7. from which corner I run East on a true line between Sec's. 6 & 7.

Va. 15° 4' East

39.42 Set Limestone 16 x 13 x 5 marked as per instructions for 1/4 Sec. Cor.

79.42 The corner to Sec's. 5. 6. 7. & 8.

Land gently rolling, soil 2nd rate.

South on a true line between Secs 7 & 8.

Va. 15° 4' East

40.00 Set charred post in mound of earth with pits as per instructions for 1/4 Sec. Cor.

80.00 Set charred post in mound of earth with pits as per instructions for corner to Sec's. 7. 8. 17 & 18.

Land gently rolling, soil 2nd rate.

Fractional Township No. 12 North Range

East on a random line between
Secs. 8 & 17.
Va. 15° 4' East
40.00 Set post for temporary 1/4 Sec. cor.
75.00 Drain 95 lks wide descends N.E.
79.60 Intersect N & S line 6 lks north
of the Post corner to Secs. 8. 9. 16 & 17
from which corner I run North
89°. 54' West on a true line be-
tween Secs. 8 & 17.
Va. 15° 4' East
39.80 Set charred post in mound of
earth with pits as per instructions
for 1/4 Sec. cor.
79.60 The corner to Secs. 7. 8. 17. & 18.

Land rolling soil 2° rate.

No 57 West of the 6th Principal Meridian

West on a random line between
Secs. 7 & 18.
Va. 15° 4' East
40.00 Set post for temporary 1/4 Sec. Cor.
79.20 Intersect the West Boundary of
the Township 18 lks south of
the Stone Corner to Secs. 7 & 18
from which corner I run South
89°. 52' East on a true line be-
tween Secs. 7 & 18.
Va. 15° 4' East
39.20 Set charred post in mound of
earth with pits as per instruc-
tions for 1/4 Sec. Cor.
79.20 The corner to Secs. 7. 8. 17. & 18.

Land level. soil 2° rate.

Fractional Township No 12" North Range

South on a true line between
Sec's. 17 & 18.
Va. 15° 4' East
40.00 Set limestone 17 x 15 x 5 marked
as per instructions for 1/4 Sec. Cor.
50.00 Drain 1 ch wide descends East.
80.00 Set charred post in mound
of earth with pits as per in-
structions for corner to Sec's.
17, 18, 19, & 20.

Land gently rolling soil 2" rate

No. 57 West of the 6" Principal Meridian

East on a random line between
Sec's. 17 & 20
Va. 15° 4' East
40.00 Set post for temporary 1/4 Sec. Cor.
79.80 Intersect the N. & S. Line 5 lks
North of the Stone corner to Sec's
16, 17, 20 & 21, from which corner
I run North 89° 58' West on a
true line between Sec's 17 & 20
Va. 15° 4' East
39.90 Set charred post in mound
of earth with pits as per in-
structions for 1/4 Sec. Cor.
79.80 The corner to Sec's. 17, 18, 19, & 20.

Land rolling. Soil. 2" rate.

Fractional Township No 12 North Range No. 57 West of the 6th Principal Meridian

West on a random line between
Sec's. 18 & 19.
Va. 15° 4' East
40.00 Set post for temporary 1/4 Sec. Cor
79.00 Intersect the west Boundary of
the Township 14 lks north of the
Post corner to Sec's. 18 & 19. from
which corner. I run north
89° 54' East on a true line
between Sec's. 18 & 19.
Va 15° 4' East
39.00 Set charred post in mound
of earth with pits as her instruc-
tions for 1/4 Sec. Cor,
79.00 The corner to Sec's. 17, 18, 19, & 20

Land gently rolling Soil 2nd rate.

South on a true line between
Sec's. 19 & 20
Va. 15° 4' East
11.18 Intersect the State line 22 chs
& 50 lks East of the 95th mile
Post on the State Boundary,
where, I set charred post in
mound of earth with pits
as her instructions for closing
Corner to ~~Sec's~~ Fractional Sec's
19 & 20,

Land. Level, Soil 2nd rate.
Sept 10th 1871

This Township is composed of high rolling & rich Prairie land covered with a good growth of grass, There is a Pond of water on the N. E. quarter of Section 8 this Pond I should think not liable to dry up at any time during the year

A list of the names of the individuals employed to assist in running measuring or marking the lines and corners described in the foregoing field notes of Fractional Township No 12 North of the base line Range No 57 West of 6th Principal Meridian, showing the respective capacities in which they acted

Dennet J. Yates
Frank Adams } Chainmen
John R Gordon
Saulford C Carpenter } Axemen

We hereby certify that we assisted John H Daugherty Deputy Surveyor, in Subdivide Fractional Township No. 12 North of the Base Line, Range No West of the 6th Principal Merid State of Nebraska, and that said Township has been in all respects, to the best of our Knowledge & Belief, well and faithfully Surveyed, and the Boundary Monuments planted according to the instructions furnished by the Surveyor General

Benno D. Yates
Frank Adams } Chainmen
John K. Gordon }
Sanford C Carpenter } Axemen

Subscribed and sworn to by the above named persons before me a Notary Public in and for the County of Lincoln State of Nebraska this 23rd day of October 1871.

L B Park
Notary Public

I, John H. Daugherty Deputy Surveyor, do solemnly swear that in pursuance of a joint Contract, wherein, John H. Daugherty & David Pamalee are joint contractors with E. E. Cunningham, United States Surveyor General for the District of Iowa & Nebraska bearing date the 20th day of May 1871. I have well, faithfully and truly in my own proper person, and in strict conformity with the instructions furnished by the Surveyor General, the Surveying Manual and the Laws of the United States, surveyed all those parts or portions of Fractional Township No 12 North of the Base Line, Range No 37, west of the 6th Principal Meridian State of Nebraska, as are represented in the

foregoing Field Notes as having been surveyed under my direction; and I do further solemnly swear that all the corners of said Survey have been established and perpetuated in strict accordance with the Surveying manual, and printed instructions and that the foregoing are the true and original field notes of such survey.

John. W. Daugherty
Deputy Surveyor

Subscribed & Sworn to by the above named person before me a Notary Public in & for Douglas County State of Nebraska this 21st day of October 1871

R. T. Beall
Notary Public

Surveyors Office
Plattsmouth Jany 27th 1872

The foregoing field notes of the Survey of the Subdivision of Fractional Township No. 12. North of the Base line Range No 57. West of the 6th P.M. in the State of Nebraska Executed by John W. Daugherty deputy Surveyor under joint contract No 42. Dated May 20. 1871. wherein John. W. Daugherty and Dan. S. Parmelee are joint contractors in the month of September 1871 having been critically examined the necessary corrections made the said field notes and the Surveys they describe are hereby approved.

E. E. Cunningham
Surveyor General

Field Notes of the Subdivision Lines in Township No. 13. North of the Base Line, Range No 5th West of the 6th Principal Meridian in the State of Nebraska.
Surveyed by John W. Daugherty Deputy Surveyor.

Commenced, August 22nd 1871
Concluded August 24th 1871

Names and duties of assistants employed in Subdividing Township No. 13 North of the Base Line. Range No. 57 West of the 6th Principal Meridian, in the State of Nebraska

Bennet T. Yates } Chainmen
Frank Adams }

John R. Gordon } Axemen
Sanford C. Carpenter }

INDEX DIAGRAM

T. 13. R 57 -

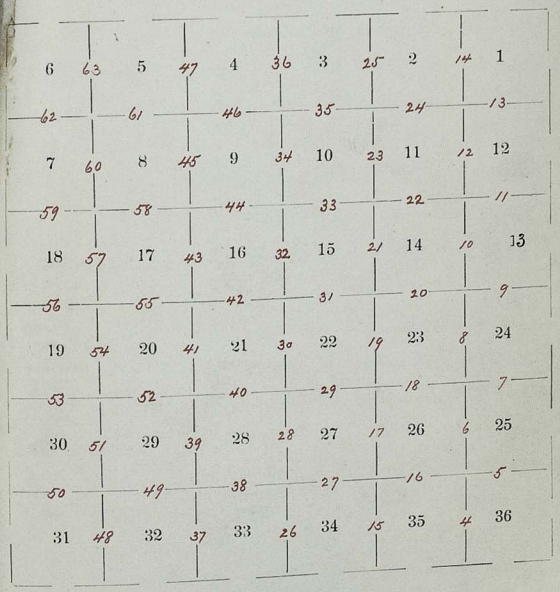

To determine the proper adjustment of my Compass for subdividing this Township I commenced at the corner to Township 13 North Ranges 36 and 37 West on the 3 Standard Parallel and run North on a blank line along the East boundary of Section 36

Variation 15 East

3997 To a point 5 links East of the quarter Section corner

79.94 To a point 9 1/3 links East of the corner to Sections 25 and 36. To retrace this line or run parallel therewith my compass must be adjusted to a Variation of 15° 4' East

Township No 13 North. Range No. 57 West of the 6th Principal Meridian.

North between Sec's. 35 & 36
Va 15' 4 East

32.50 Drain 75 lks wide descends N. E.
40.00 Set Limestone 14x14x4 marked as per instructions for 1/4 Sec. Cor.
80.00 Set Limestone 16x13x3 with notches as per instructions for corner to Sec's. 25. 26. 35 & 36.

Land Rolling. Soil 2d rate.

East on a random line between Sec's. 25 & 36.
Va. 15° 4 East

12.50 Drain 50 lks wide descends N. E.
40.00 Set post for temporary 1/4 Sec. Cor.
79.72 Inter sect the East Boundary of the Township 19 lks South of Stone Corner to Sec's. 25 & 36. from which Corner I run South 89° 52' West on a true line between Sec's. 25 & 36
Va 15° 4 East.
39.86 Set charred post in mound of earth with pits as per instructions for 1/4 Sec. Cor.
79.72 The corner to Sec's 25. 26. 35 & 36.

Land gently rolling
Soil 2d rate.

Township No. 13 North. Range No. 57. West of the 6th Principal Meridian

North between Secs 25 & 26
Va. 15° 4' East

40.00 Set Limestone 16x12x3 marked as per instructions for 1/4 Sec. Cor.

80.00 Set Limestone 17x10x4 with notches, as per instructions for corner to Secs. 23.24.25 & 26.

Land rolling, Soil 2nd rate

East on a random line between Secs. 24 & 25
Va. 15° 4' East

40.00 Set Stone for temporary 1/4 Sec. Cor.

79.25 Drain 50 lks wide descends N. E.

80.06 Intersect the East Boundary of the Township 10 lks South of Stone corner to Secs 24 & 25. from which Corner Drum South 89° 56' West on a true line between Secs. 24 & 25
Va. 15° 4' East

40.03 Set Limestone 14x12x4 marked as per instructions for 1/4 Sec. Cor

80.06 The corner to Secs. 23, 24, 25 & 26.

Land gently rolling, Soil 2nd rate

Township No. 13 North, Range No 57, West of the 6th Principal Meridian

North between Sec's. 23 & 24
Va. 15° 4' East

40.00 Set Limestone 14 x 14 x 3 marked as per instructions for 1/4 Sec. Cor.

80.00 Set Limestone 16 x 14 x 4 with notches as per instructions for corner to Sec's. 13, 14, 23 & 24.

Land gently rolling, soil 2nd rate.

East on a random line between Sec's. 13 & 24.
Va. 15° 4' East

40.00 Set post for temporary 1/4 Sec. Cor.

79.88 Intersect the East Boundary of the Township at stone corner to Sec's 13 & 24, from which corner I run West on a true line between Secs 13 & 24
Va. 15° 4' East

39.94 Set charred post in mound of earth with pits as per instructions for 1/4 Sec. Cor.

79.88 The corner to Secs. 13, 14, 23 & 24

Land gently rolling, soil 2nd rate.

Township No 13 North, Range No. 57 West of the 6th Principal Meridian

North between Secs. 13 & 14
Va. 15° 4' East
40.00 Set Limestone 18x12x3 marked as per instructions for 1/4 Sec. Cor.
80.00 Set charred post in mound of earth with pits as per instructions for corner to Secs. 11, 12, 13, & 14

Land broken, Soil 6" rate.

East on a random line between Secs. 12 & 13
Va. 15° 4' East
40.00 Set Stone for temporary 1/4 Sec. Cor.
80.00 Intersect the East Boundary of the Township 7.14 north of the Post corner to Secs. 12 & 13. From which corner, I run North 89° 57' West on a true line between Secs. 12 & 13.
Va 15° 4' East
40.00 Set Limestone 18x15x3 marked as per instructions for 1/4 Sec. Cor.
80.00 The corner to Secs. 11, 12, 13 & 14

Land rolling Soil, 2" rate.

Township No. 13 North Range No. 57

North between Sec's. 11 & 12
Va. 13° 4' East

40.00 Set charred post in mound of earth with pits as per instructions for 1/4 Sec. Cor.

80.00 Set charred post in mound of earth with pits as per instructions for corner to Sec's. 1. 2. 11 & 12.

Land gently rolling, Soil 2" rate

West of the 6" Principal Meridian

East on a random line between Sec's. 1 & 12.
Va. 13° 4' East

+31.50 40.00 Set post for temporary 1/4 Sec. Cor.

+31.50 Drain 50 lks wide descends East

79.80 Intersect the East Boundary of the Township 14 lks north of the Stone corner to Sec's. 1 & 12, from which corner I run North 89° 54' West on a true line between Sec's. 1 & 12
Va. 13° 4' East

39.90 Set charred post in mound of earth with pits as per instructions for 1/4 Sec. Cor.

79.80 The corner to Sec's. 1. 2. 11 & 12.

Land gently rolling soil 2" rate

Township No. 13 North. Range No. 57 West of the 6th Principal Meridian

North on a random line between Sec's. 1 & 2.
Va. 15° 4' East
40.00 Set Stone for temporary 1/4 Sec. Cor.
79.20 Intersect the North Boundary of the Township 11 2/3 lks. East of the Post corner to Sec's. 1 & 2 from which Corner I run South 5' East on a true line between Sec's 1 & 2
Va 15° 4
39.20 Set limestone 15 x 14 x 3 marked as per instructions for 1/4 Sec. Cor.
79.20 The corner to Sec's. 1. 2. 11 & 12

Land rolling. Soil 2nd rate.

North between Sec's. 34 & 35
Va. 15° 4' East
40.00 Set limestone 14 x 14 x 4 marked as per instructions for 1/4 Sec. Cor.
80.00 Set limestone 18 x 13 x 5 with notches as per instructions for corner to Sec's 26. 27. ~~35 &~~ 34. and 35

Land rolling. Soil. 2nd rate.

August 22 1871

Township No. 13. North. Range No. 57

	East on a random line between Sec's. 26 & 35.
	Va. 15' 4" East
40.00	Set Stone for temporary 1/4 Sec. Cor.
80.04	Intersect N. & S. Line. 11 lks. North of Stone corner to Secs 25.26.35 & 36 from which corner I run North 89° 55' West on a true line between Sec's. 26 & 35.
	Va. 15' 4" East
40.02 ~~44~~	Set Limestone 15x14x4 marked as per instructions for. 1/4 Sec. Cor.
80.04	The corner to Sec's. 26.27.34 & 35
	Land rolling. Soil 2nd rate.

West of the 6th Principal Meridian

	North between Sec's. 26 & 27.
	Va. 15' 4" East
40.00	Set charred post in mound of earth with pits as per instructions for 1/4 Sec. Cor.
80.00	Set Limestone 18x18x5 with notches as per instructions for corner to Sec's. 22.23.26 & 27.
	Land rolling. Soil 2nd rate.

Township No. 13 North Range No. 57 West of the 6th Principal Meridian.

East on a random line between Sec's. 23 & 26.
Va. 15' 4" East
40.00 Set Stone for temporary 1/4 Sec. Cor.
79.87 Intersect the N. & S. Line 25 lks North of Stone corner to Sec's. 23. 24. 25 & 26 from which corner I run North 89° 49' West on a true line between Sec's. 23 & 26.
Va. 15' 4" East
39.93 Set limestone 22 x 16 x 3 marked as per instructions for 1/4 Sec. Cor.
79.87 The corner to Sec's. 22. 23. 26. & 27.

Land rolling, Soil 2nd rate.

North between Sec's. 22. & 23.
Va. 15' 4" East
40.00 Set Limestone 16 x 14 x 3 marked as per instructions for 1/4 Sec. Cor.
80.00 Set Limestone 18 x 16 x 6 with notches as per instructions for corner to Sec's. 14. 15. 22. & 23.

Land rolling. Soil 2nd rate.

Township No. 13 North. Range No. 57

East on a random line between
Sec's. 14 & 23.
Va 15' 4" East
40.00 Set Stone for temporary 1/4 Sec. Cor.
80.04 Intersect the N. & S. line 17 lks South
of Stone corner to Sec's. 13. 14. 23 & 24
from which corner Drum South
89°. 55' West on a true line be-
tween Sec's. 14 & 23
Va 15' 4" East
40.07 Set limestone 18x17x3 marked
as per instructions for 1/4 Sec. Cor
80.14 The corner to Sec's. 14. 15. 22 & 23

Land rolling and Stony
Soil 3rd rate.

West of the 6th Principal Meridian

North between Sec's. 14 & 15
Va. 15° 4' East
40.00 Set Limestone 15x14x5 marked
as per instructions for 1/4 Sec. Cor.
80.00 Set Limestone 16x14x3 with
notches as per instructions for
Corner to Sec's. 10. 11. 14 & 15.

Land Broken and Stony
Soil 3rd rate.

Township No. 13 North Range No. 54

East on a random line between
Sec's. 11 & 14.
Va. 15° 4' East
40.00 Set post for temporary 1/4 Sec. cor.
79.78 Intersect the N. & S. line 35 lks South
of Post corner to Sec's. 11, 12, 13 & 14
from which corner I run South
89° 45' West on a true line be-
tween Sec's. 11 & 14
Va. 15° 4' East
39.89 Set charred post in mound of
earth with pits as per instruc-
tions for 1/4 Sec. Cor.
79.78 The corner to Sec's. 10, 11, 14 & 15.

Land Broken, Soil 3rd rate.

West of the 6th Principal Meridian

North between Sec's. 10 & 11.
Va. 15° 4' East
40.00 Set charred post in mound
of earth with pits as per
instructions for 1/4 Sec. Cor.
80.00 Set Limestone 18 x 13 x 3 with
notches as per instructions
for corner to Sec's. 2, 3, 10 & 11

Land Broken and Stony
Soil 3rd rate.

Township No. 13 North. Range No. 57 West of the 6th Principal Meridian

East on a random line between Sec's. 2 & 11.
Va. 15' 4 East
40.00 Set Post for temporary 1/4 Sec. Cor.
80.00 Intersect. N & S. line at Post Corner to Sec's. 1, 2, 11 & 12. from which corner I run West on a true line between Secs 2 & 11.
Va. 15' 4 East
40.00 Set charred post in mound of earth with pits as per instructions for 1/4 Sec. Cor.
80.00 The corner to Sec's. 2, 3, 10 & 11.

Land rolling, soil 2nd rate

North on a random line between Sec's. 2 & 3
Va. 15' 4 East
40.00 Set post for temporary 1/4 Sec. Cor.
79.30 Intersect the North Boundary of the Township 21 lks East Post corner to Sec's. 2 & 3 from which corner I run South 89' East on a true line between Sec's. 2 & 3.
Va. 15' 4 East
39.30 ~~39.30~~ Set charred post in mound of earth with pits as per instructions for 1/4 Sec. Cor.
79.30 The corner to Sec's. 2, 3, 10 & 11

Land rolling. Soil. 2nd rate

Township No. 13 North, Range No. 54 West of the 6th Principal Meridian

North between Sec's. 33 & 34
Va. 15° 24' East
40.00 Set Limestone 18x17x4 marked as per instructions for 1/4 Sec. Cor.
80.00 Set Limestone 18x16x5 with notches as per instructions for corner to Sec's, 27, 28, 33, & 34.

Land rolling, soil 2d rate.

East on a random line between Sec's. 27 & 34.
Va. 15° 4' East
40.00 Set Stone for temporary 1/4 Sec. Cor.
80.00 Intersect N. & S. line at Stone corner to Sec's. 26, 27, 34 & 35. from which corner I run West on a true line between Sec's 27 & 34.
Va. 15° 4' East
40.00 Set Limestone 16x16x4 marked as per instructions for 1/4 Sec. Cor.
80.00 The corner to Sec's. 27, 28, 33, & 34.

Land rolling, soil 2d rate.

August 23 1871.

Township No. 12 North Range No. 57 West of the 6th Principal Meridian.

North between Sec's. 27 & 28
Va. 15° 4' East
40.00 Set Limestone 14 x 14 x 3 marked as per instructions for 1/4 Sec. Cor.
80.00 Set Limestone 18 x 16 x 4 with notches as per instructions for Corner to Sec's. 21, 22, 27 & 28

Land rolling. 2nd rate.

East on a random line between Sec's. 22 & 27.
Va. 15° 4' East
40.00 Set post for temporary 1/4 Sec. Cor.
80.23 Intersect N. & S. Line 18 lks south of the stone corner to 22, 23, 26 & 27 from which corner I run South 89°52' West on a true line between Sec's. 22 & 27.
Va. 15° 4' East
40.11 Set charred post in mound of earth with pits as per instructions for 1/4 Sec. Cor.
80.23 The corner to Sec's. 21, 22, 27 & 28.

Land rolling. Soil 2nd rate.

Township No. 13 North Range No. 54 West of the 6th Principal Meridian

North between Sec's 21 & 22
Va. 15° 4' East
40.00 Set Limestone 16x15x5 marked as per instructions for 1/4 Sec Cor.
80.00 Set limestone 18x16x4 with notches as per instructions for corner to Sec's 15, 16, 21, & 22.

Land broken & stony, Soil 3rd rate.

East on a random line between Sec's 15 & 22.
Va. 15° 4' East
40.00 Set Stone for temporary 1/4 Sec. Cor.
80.12 Intersect the N. & S. Line 28 lks South of Stone corner to Sec's 14, 15, 22, & 23 from which corner I run South 89° 48' West on a true line between Sec's 15 & 22.
Va 15° 4' East
40.06 Set limestone 14x13x4 marked as per instructions for 1/4 Sec. Cor.
80.12 The corner to Sec's. 15, 16, 21 & 22.

Land rolling. Soil 2nd rate.

Township No. 13 North Range No. 57

North between Sec's. 15 & 16
Va. 15° 4' East
40.00 Set charred post in mound of earth with pits as per instructions for 1/4 Sec. Cor.
80.00 Set Limestone 15x14x4 with notches as per instructions for Corner to Sec's. 9. 10. 15 & 16.

Land rolling & 2nd rate Soil.

West of the 6th Principal Meridian

East on a random line between Sec's. 10 & 15.
Va. 15° 4' East
40.00 Set Stone for temporary 1/4 Sec. Cor.
80.04 Intersect the N. rd. Line 7.66 South of Stone corner to Sec's. 10. 11. 14 & 15 from which corner I run South 89° 57' West on a true line between Sec's. 10 & 15.
Va. 15° 4' East
40.02 Set limestone 15x14x4 marked as per instructions for 1/4 Sec. Cor.
80.04 The corner to Sec's. 9. 10. 15 & 16.

Land rolling Soil 2nd rate.

Township No. 13. North. Range No. 57 West of the 6th Principal Meridian.

North between Sec's. 9 & 10.
Va. 15° 4' East
40.00 Set charred post in mound of earth with pits as per instructions for 1/4 Sec. Cor.
80.00 Set charred post in mound of earth with pits as per instructions for corner to Sec's. 3, 4, 9 & 10.

Land rolling, Soil 2nd rate.

East on a random line between Sec's. 3 & 10.
Va. 15° 4' East
40.00 Set post for temporary 1/4 Sec. Cor.
80.30 Intersect the N. & S. Line 21 lks north of the Stone corner to Sec's 2, 3, 10 & 11. from which Cor. I run North 89° 51' West on a true line between Sec's. 3 & 10
Va. 15° 4' East
40.15 Set charred post in mound of earth with pits as per instructions for 1/4 Sec. Cor
80.30 The corner to Sec's. 3, 4, 9 & 10.

Land rolling, Soil 2nd rate

Township No. 13 North. Range No. 57 West of the 6th Principal Meridian

North on a random line between Secs. 3 & 4.
Va. 15' 4" East
35.00 Drain 6 lks wide descends N.E.
40.00 Set Post for temporary 1/4 Sec. Cor
79.62 Intersect the North Boundary of the Township 7 lks East of Stone corner to Secs. 3 & 4 from which corner Iron South 3' East on a true line between Secs. 3 & 4.
Va 15 4 East
39.62 ~~39.81~~ Set charred post in mound of earth with pits as per instructions for 1/4 Sec, Cor,
79.62 The corner to Secs. 3.4.9 & 10

Land rolling, Soil 2nd rate

X
347

North between Secs. 32 & 33
Va. 15' 4 East
40.00 Set Limestone 18 x 14 x 4 marked as per instructions for 1/4 Sec. Cor.
80.00 Set charred post in mound of earth with pits as per instructions for corner to Secs. ~~29.29~~ 28.29. 32 & 33

Land gently rolling. Soil 2nd rate.

For Township No. 13 North Range No. 57 West of the 6th Principal Meridian

East on a random line between
Sec's. 28 & 33.
Va. 13° 4' East
4 40.00 Set post for temporary 1/4 Sec. Cor.
7 80.24 Intersect the N & S Line 10 lks South
of Stone corner to Sec's 27, 28, 33,
& 34, from which corner I run
South 89° 54' West on a true line
between Sec's. 28 & 33
Va. 13° 4' East
4 40.12 Set charred post in mound of
earth with pits as per instruc-
tions for 1/4 Sec. Cor.
7 80.24 The corner to Sec's. 28, 29, 32 & 33.

Land rolling. Soil 2nd rate.

North between Sec's. 28 & 29
Va. 13° 4' East
4 40.00 Set charred post in mound of
earth with pits as per instruc-
tions for 1/4 Sec. Cor.
80.00 Set Limestone 20 x 14 x 8 with
notches as per instructions for
Corner to Sec's. 20, 21, 28 & 29.

Land rolling. Soil 2nd rate.

August 24th 1871

Township No. 13 North, Range No. 57 West of the 6th Principal Meridian

East on a random line between
Sec's. 21, & 28.
Va. 15° 4' East

40.00 Set Stone for temporary 1/4 Sec. Cor.

80.18 Intersect the N & S line at Stone
corner to Sec's. 21, 22, 27 & 28
from which corner I run West
on a true line between
Sec's. 21 & 28
Va. 15° 4' East

40.09 Set limestone 14 x 14 x 4 marked
as per instructions for 1/4 Sec. Cor.

80.18 The corner to Sec's. 20, 21, 28 & 29.

Land Broken, Soil 3rd rate

North between Sec's. 20 & 21
Va. 15° 4' East

40.00 Set limestone 16 x 16 x 5 marked
as per instructions for 1/4 Sec. Cor.

80.00 Set charred post in mound of
earth with pits as per instructions
for corner to Sec's. 16, 17, 20 & 21

Land gently rolling. Soil 2nd rate

Township No. 13 North. Range No. 57 West of the 6th Principal Meridian

East on a random line between Secs. 16 & 21.
Va. 15° 4' East
40.00 Set post for temporary 1/4 Sec. Cor.
79.98 Intersect the N. & S. line 14.64 South of Stone corner to Secs. 15, 16, 21 & 22 from which Corner Iron South 89° 54' West on a true line between Secs. 16 & 21.
Va. 15° 4' East
39.99 Set charred post in mound of earth with pits as per instructions for 1/4 Sec. Cor.
79.98 The corner to Secs. 16, 17, 20 & 21.

Land rolling. Soil 2nd rate.

North between Secs. 16 & 17.
Va. 15° 4' East
40.00 Set Limestone 15 x 14 x 4 marked as per instructions for 1/4 Sec. Cor.
80.00 Set Limestone 17 x 15 x 4 with notches as per instructions for corner to Secs. 8, 9, 16 & 17.

Land rolling. Soil 2nd rate

Township No. 13 North. Range No. 57.

East on a random line between Sec's. 9 & 16.
Va. 15' 4 East
40.00 Set stone for temporary 1/4 Sec. Cor.
80.00 Intersect the N. & S. Line 23 lks North of Stone corner to Sec's 9. 10. 15 & 16. from which Corner I run North 89° 50' West on a true line between Sec's 9 & 16
Va. 15' 4 East
40.00 Set Limestone 14 x 12 x 8 marked as per instructions for 1/4 Sec. Cor.
80.00 The corner to Sec's. 8. 9. 16. & 17

Land rolling. Soil 2nd rate

West of the 6th Principal Meridian

North between Sec's 8 & 9.
Va. 15' 4 East
40.00 Set charred post in mound of earth with pits as per instructions for 1/4 Sec. Cor.
58.00 Drain 50 lks wide descends East.
80.00 Set charred post in mound of earth with pits as per instructions for corner to Sec's. 4. 5. 8. & 9.

Land rolling. Soil 2nd rate.

Township No. 13 North. Range No. 5 West of the 6th Principal Meridian

East on a random line between Sec's. 4 & 9.
Va. 15' 4 East
40.00 Set Post for temporary 1/4 Sec. Cor.
57.00 Drain 50 lks wide descends N. E.
79.88 Intersect the N. & S. Line 12 lks South of Post Corner to Sec's. 3. 4. 9 & 10 from which Corner I run South 89° 45' West on a true line between Sec's. 4 & 9.
Va. 15' 4 East
39.94 Set charred post in mound of earth with pits as per instructions for 1/4 Sec. Cor.
79.88 The corner to Sec's. 4. 5. 8 & 9.

Land rolling Soil 2nd rate

North on a random line between Sec's. 4 & 5.
Va. 15' 4 East
40.00 Set post for temporary 1/4 Sec. Cor.
79.60 Intersect the north Boundary of the Township 21 lks east of the Post corner to Sec's. 4 & 5, from which corner I run South 9' East on a true line between Sec's. 4 & 5.
Va. 15' 4 East
39.60 Set charred post in mound of earth with pits as per instructions for co. 1/4 Sec. Cor.
79.60 The corner to Sec's. 4. 5. 8 & 9.

Land hilly and gravelly Soil 3rd rate.

Township No. 13. north Range No. 57

North between Sec's. 31 & 32
Va. 15° 4' East

40.00 Set Limestone 16 x 14 x 4 marked as per instructions for 1/4 Sec. Cor.

80.00 Set Limestone 18 x 14 x 3 with notches as per instructions for corner to Sec's. 29. 30. 31 & 32

Land gently rolling
Soil 2nd rate.

West of the 6th Principal Meridian

East on a random line between Sec's. 29 & 32.
Va. 15° 4' East

40.00 Set Stone for temporary 1/4 Sec. Cor.

80.13 Intersect the N & S line 9.14 South of the Post corner to Sec's 28. 29. 32 & 33. from which Corner I run South 89° 56' West on a true line between Sec's 29 & 32
Va. 15° 4' East

40.06 Set limestone 14 x 12 x 3 marked as per instructions for 1/4 Sec. Cor.

80.12 The corner to Sec's. 29. 30. 31 & 32

Land rolling. Soil 2nd rate.

West on a random line between Sec's 30 & 31.
Va. 15' 4 East

40.00 Set post for temporary 1/4 Sec. Cor.

80.27 Intersect the West Boundary of the Township 12 lks North of the Corner to Sec's 30 & 31 from which corner, Drew North 89° 55' East on a true line between Sec's. 30 & 31.
Va. 15' 4 East.

40.27 Set charred post in mound of earth with pits as per instructions for 1/4 Sec. Cor.

80.27. The corner to Sec's. 29, 30, 31 & 32.

Land rolling. Soil 2nd rate.

North between Sec's 29 & 30
Va. 13' 4 East

40.00 Set Limestone 15 x 15 x 3' marked as per instructions for 1/4 Sec. Cor.

80.00 Set charred post in mound of earth with pits as per instructions for corner to Sec's. 19, 20, 29 & 30.

Land rolling. Soil 2nd rate

August 25th 1871

Township No. 13 North Range No. 57 West of the 6th Principal Meridian

East on a random line between Sec's. 20. & 29.

Va. 15' 4 East

40.00 Set Stone for temporary 1/4 Sec. Cor.

80.05 Intersect the N & S Line at Stone Corner to Sec's 20 ~~& 29~~ 21, 28 and 29 from which corner I run West on a true line between Sec's. ~~20 & 29~~. 20 and 29

Va 15' 4 East

40.02 Set limestone 16 x 14 x 8 marked as per instructions for 1/4 Sec Cor.

80.05 The corner to Sec's. 19, 20. 29 & 30.

Land gently rolling, Soil 2nd rate

West on a random line between Sec's. 19 & 30.

Va. 15° 4 East

40.00 Set Post for temporary 1/4 Sec. cor.

80.30 Intersect the West Boundary of the Township 37 lks north of Stone Corner to Sec's. 19 & 30 from which Corner I run North 89° 44' East on a true line between Sec's 19 & 30.

Va. 15' 4 East

40.30 Set charred post in mound of earth with pits as per instructions for 1/4 Sec. Cor.

80.30 The corner to Sec's. 19, 20, 29 & 30.

Land, rolling Soil 2nd rate

Township No. 13 North, Range No. 57

North between Sec's 19 & 20
Va. 15' 4 East
40.00 Set charred post in mound of earth with pits as per instructions for 1/4 Sec. Cor.
80.00 Set Limestone 18x18x5" with notches as per instructions for corner to Sec's. 17, 18, 19 & 20

Land gently rolling soil 2nd rate

West of the 6th Principal Meridian

East on a random line between Sec's. 17 & 20.
Va. 15' 4 East
40.00 Set post for temporary 1/4 Sec. Cor
80.00 Intersect N & S. Line 11.64 South of Post corner to Sec's. 16, 17, 20 & 21 from which corner I run South 89° 55' West on a true line between Sec's 17 & 20.
Va 15' 4 East
40.00 Set charred post in mound of earth with pits as per instructions for 1/4 Sec. cor.
80.00 The corner to Sec's. 17, 18, 19 & 20

Land gently rolling Soil 2nd rate

Township No. 13. North Range No. 57

West on a random line between Sec's. 18. & 19.
Va. 15° 4' East
40.00 Set post for temporary 1/4 Sec. Cor.
80.10 Intersect the west Boundary of the Township 5 lks north of the Stone corner to Sec's 18 & 19. from which corner I run North 89° 58' East on a true line between Sec's 18 & 19
Va 15° 4 East
40.10 Set charred post in mound of earth with pits as per instructions for 1/4 Sec. Cor.
80.10 The corner to Sec's. 17. 18. 19 & 20

Land gently rolling soil 2" rate

West of the 6th Principal Meridian

North between Sec's. 17 & 18
Va. 15° 4' East
40.00 Set charred post in mound of earth with pits as per instructions for 1/4 Sec. Cor.
80.00 Set limestone 14 x 12 x 4 with notches as per instructions for corner to Sec's. 7. 8. 17. & 18.

Land gently rolling soil 2" rate

Township No. 13 North Range No 57 West of the 6th Principal Meridian

East on a random line between
Sec's. 8 & 17,
Va. 15° 4' East
40.00 Set limestone for temporary 1/4 Sec Cor
79.94 Intersect the N & S Line at Stone
Corner to Sec's. 8.9.16 & 17, from
which corner I run west
on a true line between
Sec's. 8 & 17
Va. 15° 4' East
39.97 Set limestone 16 x 12 x 8 marked
as per instructions for 1/4 Sec. Cor.
79.94 The corner to Sec's. 7.8.17 & 18.

Land rolling, Soil 2nd rate

West on a random line be-
tween Sec's. 7 & 18.
Va. 15° 4' East
40.00 Set Post for temporary 1/4 Sec Cor
80.08 Intersect the West Boundary
of the Township 10 lks north
of Stone corner to Sec's. 7 & 18
from which I run North 89° 56'
East on a true line between
Sec's. 7 & 18.
Va. 15° 4' East
40.08 Set charred post in mound
of earth with pits as per in-
structions for 1/4 Sec. Cor
80.44 08 The corner to Sec's. 7.8.17 & 18.

Land rolling, Soil Poor. 3rd rate

Township No. 13 North Range No. 57 West of the 6th Principal Meridian

North between Sec's. 7 & 8.
Va 15° 4 East

40.00 Set limestone 15 x 14 x 4 marked as per instructions for 1/4 Sec Cor.

55.00 Drain 50 lks wide descends E.

80.00 Set charred post in mound of earth with pits as per instructions for corner to Sec's. 5. 6. 7. & 8.

Land rolling. Soil gravelly 3" rate.

East on a random line between Sec's. 5 & 8.
Va. 15° 4 East

40.00 Set Stone for temporary 1/4 Sec. Cor.

80.07 Intersect N & S Line 12 lks South of Post corner to Sec's. 4. 5. 8. & 9. from which Drain South 89° 30' West on a true line between Sec's. 5 & 8.
Va. 15° 4 East

40.03 Set limestone 18 x 17 x 6 marked as per instructions for 1/4 Sec. Cor.

80.07 The corner to Sec's 5. 6. 7. & 8.

Land rolling Soil gravelly 3" rate.

Township No 13 North Range No. 57.

West on a random line
between Sec's 6 & 7.
Va. 15° 4' East
40.00 Set Stone for temporary 1/4 Sec. Cor.
80.00 Intersect West Boundary of
the Township at the Stone
Corner to Sec's 6 & 7 from
which corner I run East
on a true line between
Sec's 6 & 7.
Va. 15° 4 East
40.00 Set limestone 14 x 12 x 3 marked
as per instructions for 1/4 Sec Cor
80.00 Corner to Sec's. 5.6.7 and 8
Land rolling & Poor Soil 3rd rate

West of the 6th Principal Meridian

North on a random line
between Sec's. 5 & 6.
Va 15° 4' East
40.00 Set post for temporary 1/4 Sec. Cor.
79.70 Intersect the North Boundary
of the Township at Post Cor.
to Sec's 5 & 6, from which Cor.
I run South on a true line
between Sec's 5 & 6
Va. 15° 4' East
39.70 Set charred post in mound
of earth with pits as per instruc-
tions for 1/4 Sec. Cor.
79.70 The corner to Secs 5.6.7 & 8

Land rolling Soil Poor
3rd rate
August 26th 1871

General Description

The land in this Township is comprised of high rolling Prairie land, thinly & rate covered with a short scanty growth of Buffalo grass

A List of the names of the individuals employed to assist in running, measuring or marking the lines and Corners described in the foregoing Field Notes of Township No. 13. North of the Base Line, Range No. 14 West of the 6th Principal Meridian, State of Nebraska Showing the respective capacities in which they acted

Bennet T. Yates } Chainmen
Frank Adams
John R. Gordon } Axemen
Sanford C. Carpenter

I John W. Daugherty Deputy Surveyor, do solemnly swear that in pursuance of a joint Contract, wherein John W. Daugherty & Dan S. Parmalee are joint contractors with E. E. Cunningham, United States Survey or General, for the District of Iowa & Nebraska bearing date the 20th Day of May 1871. I have well faithfully and truly in my own proper person, and in strict conformity furnished by the Surveyor General, the Surveying Manual, and the Laws of the United States, surveyed all those parts or portions of Township No 13 North of the Base Line Range No 57 West of the 6th Principal Meridian, State of Nebraska as are represented in the foregoing field notes, as having been surveyed under my direction, and I do further solemnly swear that all the corners of said survey have been established and perpetuated in strict accordance with the Surveying Manual and printed instructions, and that the foregoing are the true and original field notes of such survey.

John W. Daugherty
Deputy Surveyor

Subscribed & sworn to by the person above named before me a Notary Public in & for Douglas County State of Nebraska this 31st day of October 1871

R. B. Beall
Notary Public

We hereby certify that we assisted John H Daugherty Deputy Surveyor, in subdividing Township No 13 North of the Base line Range No 57 West of the 6th Principal Meridian, State of Nebraska and that said Township has been in all respects to the best of our knowledge and belief well and faithfully Surveyed and the Boundary monuments planted according to the instructions furnished by the Surveyor General

Bennet T. Tyatt
Frank Adams Chainmen
John R. Gordon
Sanford C Carpenter Axemen

Subscribed and sworn to by the above named persons before me a Notary Public in and for the County of Lincoln State of Nebraska the 12th Day of October 1871 D B Park
Notary Public

Surveyors Office
Plattsmouth Jany 2nd 1872

The foregoing Field Notes of the Survey of the Sub division lines of Township No 13 North of the Base line Range No 57 West of the 6th Principal meridian in the State of Nebraska executed by John H Daugherty deputy Surveyor under Joint Contract No 42 dated May 20 1871. Wherein John H Daugherty and Dan. S. Parmelee are joint contractors in the month of August 1871. having been critically examined the necessary corrections and explanations made the said Field notes and the Surveys they describe are hereby approved.

E. E. Cunningham
Surveyor General

Field notes of the sub-division lines in Township No. 14. North of the base line. Range No 57. West of the 6th Principal Meridian in the State of Nebraska. Surveyed by John W. Daugherty Deputy Surveyor.

Commenced Aug 16th 1871
Concluded, " 21st "

Names and duties of assistants employed in Subdividing Township No. 14. North of the Base Line Range No. 57. West of the 6th Principal Meridian in the State of Nebraska

Bennet F. Yates } Chainmen
Frank Adams }

John R. Gordon }
Sanford C. Carpenter } Axemen

T. 14. N. R. 57. W.

6	63	5	47	4	36	3	25	2	14	1
62		61		46		35		24		13
7	60	8	45	9	34	10	23	11	12	12
59		58		44		33		22		11
18	57	17	43	16	32	15	21	14	10	1
56		55		42		31		20		9
19	54	20	41	21	30	22	19	23	8	24
53		52		40		29		18		7
30	51	29	39	28	28	27	17	26	6	25
50		49		38		27		16		5
31	48	32	37	33	26	34	15	35	4	36

To determine the proper adjustment of my Compass for Subdividing this Township. I commenced at the corner to Townships Nos. 13 & 14 North. Ranges No. 5 & 7 West, and run North on a blank line along the East Boundary of Sec. 36.

Va. 14°. 5'. East.

39.96 To a point 5 lks East of the 1/4 Sec. Cor.

79.95 To a point 7 lks East of the Corner to Secs. 25 & 36.

To retrace this line or run parallel thereto. my Compass must be adjusted to a Variation of 15°. 0' East.

Township No. 14. north. Range No. 57 West of the 6th Principal Meridian

North between Secs. 35 & 36
Va. 15°. 0'. East.

40.00 Set charred post in mound of earth with pits as per instructions for 1/4 Sec. Cor.

61.00 Drain 50 lks wide descends N. E.

80.00 Set limestone 14 x 13 x 3 with notches as per instructions for corner to Secs. 25. 26. 35 & 36

Land rolling. 2° rate.

East on a random line between Secs. 25 & 36.
Va. 15°. 0'. East.

40.00 Set Stone for temporary 1/4 Sec. Cor.

43.00 Drain 35 lks wide Descends N. E.

80.00 Intersect the East Boundary of the Township 5 lks north of the Stone, Corner to Secs 25 & 36 from which Drum North 89°. 58' West on a true line between Secs. 25 & 36.
Va. 15°. 0'. East.

40.02 Set limestone 15 x 12 x 4 marked as per instructions for 1/4 Sec. Cor.

80.00 The Corner to Secs. 25. 26. 35 & 36.

Land rolling. 2° rate.

Township No. 14. North Range No. 37 West of the 6th Principal Meridian

North between Secs. 25 & 26
Va 15°. 0'. East.

40.00 Set charred post in mound of earth with pits as per instructions for 1/4 Sec. Cor.

80.00 Set charred post in mound of earth with pits as per instructions for corner to Secs. 23. 24 25 & 26.

Land gently rolling
Soil poor 2nd rate.

East on a random line between Secs. 24 & 25.
Va. 15°. 0'. East.

40.00 Set post for temporary 1/4 Sec. Cor

79.96 Intersect the ~~East~~ Boundary of the Township 10 lks South of the Stone Corner to Secs. 24 & 25 from which I run South 89° 56' West on a true line between Secs. 24 & 25
Va 15°. 0'. East.

39.98 Set charred post in mound of earth with pits as per instructions for 1/4 Sec. Cor.

79.96 The corner to Secs. 23. 24. 25 & 26

Land gently rolling.
Soil poor. 2nd rate.

North between Sec's. 23 & 24
Va. 15°. 0'. East.

40.00 Set charred post in mound of earth with pits as per instructions for 1/4 Sec. Cor.

80.00 Set charred post in mound of earth with pits as per instructions for corner to Sec's 13, 14, 23 & 24.

Land rolling & gravelly
Soil 3rd rate.

East on a random line between Sec's. 13 & 24
Va 15°. 0'. East.

40.00 Set post for temporary 1/4 Sec. Cor.

79.82 Intersect the East Boundary of the Township. 35 lks North of the Stone. Corner to Sec's. 13 & 24 from which I run North 89° 45' West on a true line between Sec's. 13 & 24
Va. 15°. 0'. East.

39.91 Set charred post in mound of earth with pits as per instructions for 1/4 Sec. Cor.

79.82 The corner to Sec's 13, 14, 23 & 24

Land rolling. 2nd rate.

Township No. 14. North. Range No. 57. West of the 6th Principal Meridian

North between Secs. 13 & 14
Va. 15°. 0'. East.

40.00 Set limestone 14 x 12 x 9 marked as per instructions for 1/4 Sec. Cor.

80.00 Set charred post in mound of earth with pits as per instructions for corner to Sec's 11, 12, 13, & 14.

Land gently rolling. 2nd rate soil

East on a random line between Secs. 12 & 13.
Va. 15°. 0'. East.

40.00 Set post for temporary 1/4 Sec. Cor.

80.00 Intersect the East Boundary of the Township 7 lks north of the Stone. corner to Sec's. 12 & 13, from which I run north 89°. 57'. West on a true line between Secs. 12 & 13
Va. 15°. 0'. East.

40.00 Set charred post in mound of earth with pits as per instructions for 1/4 Sec. Cor.

80.00 The corner to Sec's. 11, 12, 13 & 14

Land gently rolling
Soil gravelly & 3rd rate.

Township No. 14. North Range No. 57 West of the 6th Principal Meridian

North between Secs. 11 & 12
Va. 15°. 0'. East.

40.00 Set limestone 18 x 14 x 5 marked as per instructions for 1/4 Sec. Cor.

80.00 Set limestone 20 x 14 x 5 with as per instructions notches, for corner to Secs. 1. 2. 11 & 12.

Land rolling. 2nd rate

East on a random line between Secs. 1 & 12.
Va. 15°. 0'. East.

40.00 Set Stone for temporary 1/4 Sec. Cor.

66.00 Drain 28 lks wide descends. N.

80.06 Intersect the East Boundary of Township 28 lks north of the Corner to Secs 1 & 12 from which Down North 89°. 48'. West on a true line between Secs. 1 & 12.
Va 15°. 0'. East.

40.03 Set limestone 24 x 20 x 6 marked as per instructions for 1/4 Sec. Cor.

80.06 The corner to Secs. 1. 2. 11 & 12.

Land Broken & Rocky
Soil. 3rd rate.

Aug 16th 1871

Township No. 14. North Range No. 7. West of the 6th Principal Meridian

North on a random line
between Sec's. 1 & 2.
Va. 15°. 0'. East.

40.00 Set post for temporary 1/4 Sec Cor
80.06 Intersect the North Boundary
of the Township. 35 lks East
of the Post corner to Sec's. 1 & 2
from which Drum South
0°. 15' East on a true line
between Sec's. 1 & 2
Va 15°. 0'. East
40.06 Set charred post in mound
of earth with pits as per in-
structions for 1/4 Sec. Cor.
80.06 The corner to Sec's. 1. 2. 11 & 12.

Land rolling & Stony
Soil 5th rate

North between Sec's. 34 & 35.
Va. 15°. 0'. East.

27.00 Drain 50 lks wide descends N.E.
40.00 Set charred post in mound
of earth with pits as per
instructions for 1/4 Sec. Cor.
80.00 Set charred post in mound
of earth with pits as per
instructions for corner to Sec's
26. 27. 34 & 35.

Land gently rolling
Soil poor 2nd rate.

Township No. 14. North Range 57. west of the 6th Principal Meridian

East on a random line between Secs. 26 & 35.
Va. 15°. 0'. East.

40.00 Set post for temporary 1/4 Sec Cor

79.75 Intersect. N & S. line 16 lks South of Post corner to Secs. 25. 26. 35 & 36. from which I run South 89°. 53'. West on a true line between Secs. 26 & 35
Va. 15°. 0'. East.

39.87 Set charred post in mound of earth with pits as per instructions for 1/4 Sec. Cor.

79.75 The corner to Secs. 26. 27. 34 & 35.

Land rolling. Soil poor
2nd rate.

North between Secs. 26 & 27
Va. 15°. 0'. East.

40.00 Set charred post in mound of earth with pits as per instructions for 1/4 Sec. Cor.

80.00 Set charred post in mound of earth with pits as per instructions for corner to Secs. 22. 23. 26. & 27.

Land rolling
Soil gravelly. 3rd rate

Township No. 14. North Range No. 57. West of the 6th Principal Meridian

East on a random line between Sec's. 23 & 26.
Va. 15°. 0'. East.

40.00. Set post for temporary 1/4 Sec. Cor.

80.00 Intersect N. & S. line 7 lks South of post corner to Sec's 23. 24 25 & 26. from which Dom South 89°. 57' West on a true line between Sec's. 23 & 26.
Va. 15°. 0'. East.

40.00 Set charred post in mound of earth with pits as per instructions for 1/4 Sec. Cor.

80.00 The corner to Sec's. 22. 23. 26 & 27

Land rolling. Soil sandy
5 rate.

North between Sec's. 22 & 23
Va 15°. 0' East.

40.00 Set limestone 14 x 12 x 4 marked as per instructions for 1/4 Sec. Cor.

80.00 Set limestone 16 x 14 x 3 with notches as per instructions for corner to Sec's. 14. 15. 22 & 23

Land rolling. 2nd rate.

Township No. 14. North. Range No. 57. West of the 6th Principal Meridian

East on a random line between Sec's. 14 & 23
Va. 15°. 0'. East.
40.00 Set Stone for temporary 1/4 Sec. Cor.
80.09 Intersect N. & S. line at Stone corner to Sec's 13. 14. 23 & 24 from which Down west on a true line between Sec's. 14 & 23.
Va. 15°. 0'. East.
40.00 Set limestone 14x12x3 marked as per instruction for 1/4 Sec. Cor.
80.09 The corner to Sec's. 14. 15. 23 & 23

Sand rolling 25 rate.

North between Sec's. 14 & 15
Va. 15°. 0'. East.
40.00 Set limestone 15x15x3 marked as per instructions for 1/4 Sec. Cor.
80.00 Set charred post in mound of earth with pits as per instructions for corner to Sec's 10. 11. 14. & 15.

Sand rolling. 25 rate.

Township No. 14. North Range. No. 57. West of the 6th Principal Meridian

East on a random line
between Sec's 11 & 14
Va. 15°. 0'. East.

40.00 Set post for temporary 1/4 Sec. Cor.

80.00 Intersect N. & S. line 7 lks South
of post corner to Sec's 11. 12
13 & 14. From which Drawn
South 89°. 57' West on a
true line between Sec's.
11 & 14.
Va 15°. 0'. East

40.00 Set charred post in mound
of earth with pits as per in
structions for 1/4 Sec. Cor.

80.00 The corner to Sec's 11. 12. 13 & 14

Land gently rolling
Soil poor. 2nd rate.

North between Sec's. 10 & 11
Va. 15°. 0'. East.

40.00 Set charred Post in mound of
earth with pits as per instruc-
tions for 1/4 Sec. cor.

80.00 Set limestone 16x12x8 notched
as per instructions for corner
to Sec's. 2, 3, 10 & 11.

Land rolling. Soil gravelly
3rd rate.

Aug 17th 1871

Township No. 14. North Range No. 54. West of the 6th Principal Meridian

East on a random line between Sec's. 2 & 11.
Va. 15°. 0'. East.

40.00 Set stone for temporary 1/4 Sec. Cor.
54.00 Drain 25 lks wide descends N.
80.14 Intersect N. & S. line 18 lks North of stone corner to Sec's. 1.2.11 & 12 from which I run. North 89°. 56' West on a true line between Sec's. 2 & 11
Va 15°. 0'. East
40.07 Set limestone 18x14x6 marked as per instructions for 1/4 Sec. Cor.
80.14 The corner to Sec's 2.3.10 & 11

Soil 3rd rate, Land Broken rocky

North on a random line between Sec's. 2 & 3.
Va. 15°. 0'. East.

40.00 Set Post for temporary 1/4 Sec. Cor.
79.82 Intersect the North Boundary of Township 16 1/3 lks East of the stone corner to Sec's. 2 & 3 from which I ran South 0°. 7'. East on a true line between Sec's. 2 & 3
Va 15°. 0'. East.
39.82 Set charred post in mound of earth with pits as per instructions for 1/4 Sec. Cor.
79.82 The corner to Sec's. 2.3.10 & 11

Land North 1/2 mile Broken rocky
" South 1/2 mile rolling
Soil 3rd rate

Township No. 14. North. Range No. 57. West of the 6th Principal Meridian

North between Secs 33 & 34
Va. 15°. 0'. East.

40.00 Set limestone 18x14x5 marked as per instructions for 1/4 Sec. Cor.

80.00 Set limestone 14.13x4 with notches as per instructions for Corner to Secs. 27, 28, 33 & 34

Land rolling
Soil gravelly.. 3rd rate

East on a random line between Secs. 27 & 34
Va. 15°. 0'. East.

40.00 Set post for temporary 1/4 Sec. Cor.

80.12 Intersect N & S. line 5 lks South of post corner to Secs. 26, 27, 34 & 35. from which Drum South. 89°. 58'. West on a true line between Secs. 27 & 34.
Va. 15°. 0'. East.

40.06 Set charred post in mound of earth with pits as per instructions for 1/4 Sec. Cor.

80.12 The corner to Secs. 27, 28, 33 & 34

Land rolling 2nd rate.

Township No. 14. North Range No. 57. West of the 6th Principal Meridian

North between Sec's. 27 & 28
Va 15°. 0'. East

40.00 Set limestone 18x12x3 marked as per instructions for 1/4 Sec. Cor.

80.00 Set limestone 18x16x5 with notches as per instructions for corner to Sec's. 21. 22 27. & 28.

Land rolling; Soil gravelly
3" rate

East on a random line between Sec's. 22 & 27.
Va. 15°. 0'. East.

40.00. Set post for temporary 1/4 Sec. Cor

80.00 Intersect N. & S. line 10 lks. South of post corner to Sec's. 22. 23 26 & 27. from which Dom South 89°. 56'. West on a true line between Sec's 22 & 27
Va. 15°. 0'. East.

40.00 Set charred post in mound of earth with pits as per instructions for 1/4 Sec. Cor.

80.00 The corner to Sec's. 21. 22. 27 and 28.

Land rolling. Soil gravelly
3" rate.

Township No. 14. North Range No. 57. West of the 6th Principal Meridian

North between Sec's. 21 & 22
Va. 15°. 0'. East.

40.00 Set limestone 16x12x3 marked as per instructions for 1/4 Sec. Cor.

80.00. Set limestone 18x12x6 with notches as per instructions for Corner to Sec's. 15.16.21.& 22.

Land rolling. 2nd rate soil.

East on a random line between Sec's. 15 & 22.
Va. 15°. 0'. East.

40.00 Set Stone for temporary 1/4 Sec. Cor.

80.15 Intersect N&S. line 16½ lks North of Stone corner to Sec's. 14, 15, 22. & 23. from which I draw North 89°. 53' West on a true line between Sec's 15 & 22
Va. 15°. 0'. East.

40.07 Set limestone 14x13x3 marked as per instructions for 1/4 Sec. Cor

80.15 The Corner to Sec's, 15, 16. 21 & 22

Land gently rolling. 2nd rate

Township No. 14. North Range No. 57 west of the 6th Principal Meridian

North between Secs 15 & 16
Va 15°. 0'. East.
40.00 Set limestone 16x12x4 marked
as per instructions for 1/4 Sec. Cor.
80.00 Set limestone 18x15x4 with
notches as per instructions
for corner to Secs. 9.10.15 & 16.

Land Rolling. 2nd rate.

East on a random line
between Secs. 10 & 15
Va. 15°. 0'. East.
40.00 Set post for temporary 1/4 Sec. Cor.
80.12 Intersect the N. & S. line, 14 lks
North of post, corner to Secs
10. 15. ~~14~~ & 15. from which
I run North 89°.54' west
on a true line between Secs.
10 & 15.
Va. 15°. 0'. East.
40.06 Set charred post in mound
of earth with pits as per in-
structions for 1/4 Sec. Cor.
80.12 The corner to Secs. 9.10.15 & 16

Land rolling Soil Sandy
3 rate.

Aug 18th 1871

Township No 14 North Range No 57 West of the 6th Principal Meridian

North between Sec's. 9 & 10
Va. 15°. 0'. East.

40.00 Set limestone 14x12x4 marked as per instructions for 1/4 Sec. Cor.

80.00 Set charred post in mound of earth with pits as per instructions for . . . Corner to Sec's. 3. 4. 9. & 10.

Land Hilly. Soil gravel
3rd rate.

East on a random line between Sec's. 3 & 10.
Va 15°. 0'. East

40.00 Set stone for temporary 1/4 Sec. Cor.

68.00 Draw 25 lks wide descends North

80.23 Intersect N & S. line at Stone corner to Sec's. 2. 3. 10 & 11. from which I run West on a true line between Sec's. 3 & 10.
Va. 15°. 0'. East.

40.00 Set limestone 20x15x5. marked as per instructions for. 1/4 Sec. Cor.

80.23 The corner to Sec's. 3. 4. 9. & 10.

Land Broken & Rocky
3rd rate.

Township No. 14 North Range No. 37 West of the 6th Principal Meridian

North on a random line
between Sec's. 3 & 4.
Va. 15°. 0'. East

40.00 Set Stone for temporary 1/4 Sec. Cor.
64.00 Drain 30 lks wide descends N. & W.
79.65 Intersect the north Boundary
of the Township 28 lks west of
Stone Corner to Secs. 3 & 4. from
which I run South 0°. 12'.
West on a true line between
Sec's. 3 & 4
Va 15°. 0'. East
39.65 Set limestone 16 x 15 x 4 marked
as per instructions for 1/4 Sec. Cor.
79.65 The Corner to Sec's. 3. 4. 9. & 10.

Land Broken & rocky
3 rate soil.

North between Sec's. 32 & 33
Va. 15°. 0'. East.
40.00 Set limestone 18 x 14 x 4. marked
as per instructions for 1/4 Sec. Cor.
80.00 Set limestone 16 x 13 x 4 with
notches as per instructions
for Corner to Sec's.
28. 29. 32 & 33.

Land rolling. 2nd rate.

Township No. 14. North. Range No. 5 West of the 6th Principal Meridian

East on a random line between Sec's. 28 & 33
Va 15°. 0'. East.

40.00 Set Stone for temporary 1/4 Sec. Cor.

79.90 Intersect N. & S. line 19 lks South of Stone corner to Sec's. 27.28 33 & 34. from which I run South 89° 52' West on a true line between Sec's. 28 & 33
Va. 15°. 0'. East.

39.95 Set limestone 16x14x3 marked as per instructions for 1/4 Sec. Cor.

79.90 The corner to Sec's. 28.29.32 and 33.

Land rolling and Stony soil 3rd rate.

North between Sec's. 28 & 29
Va 15°. 0'. East.

40.00 Set limestone 14x14x3 marked as per instructions for 1/4 Sec. Cor.

80.00 Set limestone 18x15x6 with notches as per instructions for corner to Sec's. 20. 21. 28 and 29.

Land Rolling. 2nd rate Soil.

Township No. 14. North. Range No. 57. West of the 6th Principal Meridian

East on a random line between Sec's. 21 & 28.
Va. 15°. 0'. East.

40.00 Set Stone for temporary 1/4 Sec. Cor
80.21 Intersect W. & S. line 19 lks North of Stone corner to Sec's. 21. 22. 27. & 28. from which I run North 89°. 57'. West on a true line between Sec's 21 & 28.
Va. 15°. 0'. East.

40.10 Set limestone 15 x 12 x 3 marked as per instructions for 1/4 Sec. Cor.
80.21 The corner to Sec's. 20. 21. 28 & 29

Land rolling & Stony.
Soil 3rd rate

North between Sec's. 20 & 21
Va. 15°. 0'. East.

40.00 Set charred post in mound of earth with pits as per instructions for 1/4 Sec. Cor.
80.00 Set charred post in mound of earth with pits as per instructions for Corner to Sec's. 16. 17 20 & 21.

Land gently rolling.
Soil 2nd rate.

Township No. 14 North Range No. 57 West of the 6th Principal Meridian

East on a random line between Sec's. 16 & 21.
Va 15°. 0'. East.

40.00 Set Stone for temporary 1/4 Sec. Cor.

80.18 Intersect N. & S. line. 21 lks South of Stone corner to Sec's. 15, 16 21 & 22 from which I run South 89°. 51 West on a true line between Sec's. 16 & 21
Va 15°. 0'. East.

40.09 Set limestone 16 x 12 x 3 marked as per instructions for 1/4 Sec. Cor.

80.18 The corner to Sec's. 16, 17, 20 & 21.

Land rolling. Soil 2nd rate.

North between Sec's. 16 & 17.
Va. 15°. 0'. East.

40.00 Set charred post in mound of earth with pits as per instructions for 1/4 Sec. Cor.

80.00 Set limestone 16 x 13 x 6 marked as per instructions for corner to Sec's. 8, 9, 16, & 17.

Land rolling.
Soil gravelly. 3rd rate.

Aug 19th 1871

Township No. 14. North. Range No. 57 West of the 6th Principal Meridian

East on a random line between
Sec's. 9 & 16.
Va. 15°. 0'. East.

40.00 Set Stone for temporary 1/4 Sec. Cor.

80.00 Intersect the N. & S. line 16 lks
North of stone corner to Sec's
9. 10. 15 & 16. from which I
run North. 89° 53' west on a
true line between Sec's. 9 & 16
Va. 15°. 0'. East.

40.00 Set limestone 16 x 13 x 3 marked
as per instructions for 1/4 Sec. Cor.

80.00 The corner to Sec's. 8. 9. 16 & 17

Land rolling & rocky
Soil poor. 2nd rate

North between Sec's. 8 & 9.
Va. 15°. 0'. East.

40.00 Set limestone 14 x 12 x 4 marked
as per instructions for 1/4 Sec. Cor.

80.00 Set limestone 18 x 14 x 4 with
notches as per instructions for
Corner to Sec's 4. 5. 8. & 9.

Land rolling
Soil gravelly. & 5th rate

Township No. 14. North Range No. 57. West of the 6th Principal Meridian

East on a random line between Sec's. 4 & 9.
Va. 15°. 0'. East.

40.00. Set Stone for temporary 1/4 Sec. Cor.
66.00 Down 40 lks wide descends North
80.02 Intersect the N & S line 12 lks. north of stone corner to Sec's. 3.4.9 & 10 from which Down North 89°. 55'. West on a true line between Sec's. 4 & 9.
Va. 15°. 0'. East.
40.00 Set limestone 14 x 13 x 6 marked as per instructions for 1/4 Sec. Cor.
80.02 The corner to Sec's. 4.5.8 & 9.

Land Broken & Rocky
Soil 3rd rate

North on a random line between Sec's. 4 & 5.
Va. 15°. 0'. East.

40.00 Set post for temporary 1/4 Sec. Cor
79.76 Intersect the North Boundary of the Township 12 lks. East of the corner to Sec's. 4 & 5 from which Down South 0°. 5'. East on a true line between Sec's. 4 & 5.
Va. 15°. 0'. East.
39.76 Set charred post in mound of earth with pits as per instructions for 1/4 Sec. Cor.
79.76 The corner to Sec's. 4.5.8.& 9.

Land rolling gravelly
Soil. 3. rate.

Township No. 14. North. Range No. 57. West of the 6th Principal Meridian

North between Secs. 31 & 32
Va. 15°. 0'. East.

40.00 Set charred post in mound of earth with pits as per instructions for 1/4 Sec. Cor.

80.00 Set charred post in mound of earth with pits as per instructions for corner to Secs 29. 30. 31. & 32.

Land gently rolling
2nd rate Soil

East on a random line between Secs. 29 & 32.
Va. 15°. 0'. East.

40.00 Set post for temporary 1/4 Sec. Cor.

80.00 Intersect N. & S. line 9 lks South of Stone corner to Secs. 28. 29. 32 & 33. from which draw South 89°. 56' west on a true line between Secs. 29 & 32
Va 15°. 0'. East.

40.00 Set charred post in mound of earth with pits as per instructions for 1/4 Sec. Cor.

80.00 The corner to Secs. 29. 30. 31. & 32.

Land rolling Soil 2nd rate.

Township No. 14. North. Range No. 57. West of the 6th Principal Meridian

West on a random line between
Sec's. 30 & 31.
Va. 15°. 0'. East.
40.00 Set post for temporary 1/4 Sec. Cor.
79.80 Intersect the West Boundary
of the Township 12 lks South
of stone corner to Sec's. 30 & 31
from which Iron South
89°. 55' East on a true line
between Sec's. 30 & 31
Va. 15°. 0'. East
39.80 Set charred post in mound
of earth with pits as per in-
structions for 1/4 Sec. Cor.
79.80 The corner to Secs. 29, 30, 31 & 32.

Land gently rolling
Soil 2nd rate.

North between Sec's. 29 & 30.
Va. 15°. 0'. East.
40.00 Set charred post in mound
of earth with pits as per in-
structions for 1/4 Sec. Cor
80.00 Set charred post in mound of
earth with pits as per instruc-
tions for Corner to Sec's. 19, 20
29 & 30.

Land gently rolling.
Soil. 2nd rate.

Township No. 14. North. Range. No. 57. West of the 6th Principal Meridian

East on a random line between Secs. 20 & 29.
Va. 15°. 0'. East.

40.00 Set post for temporary 1/4 Sec. Cor.

80.00 Intersect N. & S. line. 18 links South of Stone corner to Secs. 20. 21 28 & 29. from which Drum South 89°. 52 West on a true line between Secs. 20 & 29.
Va 15°. 0'. East.

40.00 Set charred post in mound of earth with pits as per instructions for 1/4 Sec. cor.

80.00 The corner to Secs. 19. 20. 29. & 30.

Land rolling. Soil Sandy
3" rate.

West on a random line between Secs. 19 & 30.
Va. 15°. 0'. East.

40.00 Set post for temporary 1/4 Sec. Cor.

79.85 Intersect the West Boundary of the Township 11 links North of Stone Corner to Secs. 19 & 30 from which Drum North 89°. 56' East on a true line between Secs. 19 & 30
Va 15°. 0'. East

39.85 Set charred post in mound of earth with pits as per instructions for 1/4 Sec. Cor.

79.85 The corner to Secs. 19. 20. 29. & 30.

Land gently rolling
Soil 2" rate

Aug 20th 1871

Township No. 14. North. Range No. 57. West of the 6th Principal Meridian

North between Secs. 19 & 20
Va 15°. 0'. East.

40.00 Set limestone 18x12x3 marked as per instructions for 1/4 Sec. Cor.

80.00 Set limestone 18x15x4 with notches as per instructions for Corner to Secs. 17. 18. 19. & 20.

Land rolling. 2" rate.

East on a random line between Secs 17 & 20.
Va 15°. 0'. East.

40.00 Set Stone for temporary 1/4 Sec. Cor.

80.08 Intersect the N. & S. line 5 lks. North of post corner to Secs 16. 17. 20 & 21. from which I run North 89°. 58' West on a true line between Secs. 17 & 20
Va 15°. 0'. East

40.04 Set limestone 14x12x4 marked as per instructions for 1/4 Sec. Cor.

80.08 The corner to Secs. 17. 18. 19. & 20

Land rolling. 2" rate Soil

Township No. 14. North. Range. No 57. West of the 6th Principal Meridian

West on a random line between Sec's. 18 & 19.
Va. 15°. 0'. East.

40.00. Set post for temporary 1/4 Sec. Cor.

79.68. Intersect the west boundary of the Township 19 chs North of the post corner to Sec's. 18 & 19 from which I run North 89°. 52' East on a true line between Sec's. 18 & 19
Va 15°. 0'. East.

39.68 Set charred post in mound of earth with pits as per instructions for 1/4 Sec. Cor.

79.68. The corner to Sec's. 17, 18. 19 & 20.

Land gently rolling
Soil. 2nd rate.

North between Sec's. 17 & 18
Va 15°. 0'. East.

40.00 Set charred post in mound of earth with pits as per instructions for 1/4 Sec. Cor

80.00 Set charred post in mound of earth with pits as per instructions for corner to Sec's. 7, 8, 17 & 18.

Land rolling, Sandy
Soil Poor. 2nd rate

Township No. 14. North. Range 7. West of the 6th Principal Meridian

East on a random line between Sec's. 8 & 17.

Va. 15°. 0'. East

40.00 Set post for temporary 1/4 Sec. Cor.

79.85 Intersect the W. & S. line 23 1/2 lks. south of stone corner to Sec's. 8. 9. 16 & 17. from which I run South 89°. 50' west on a true line between Sec's 8 & 17.

Va 15°. 0'. East.

39.92 Set charred post in mound of earth with pits as per instructions for 1/4 Sec. Cor.

79.85 The corner to Sec's. 7. 8. 17 & 18.

Land rolling. Soil Sandy. Poor 3rd rate.

West on a random line between Sec's. 7 & 18.

Va 15°. 0'. East.

40.00 Set Stone for temporary 1/4 Sec. Cor

79.82 Intersect the west Boundary of the Township 21 lks North of the Corner to Sec's. 7 & 18 from which I run North 89°. 51' East on a true line between Sec's. 7 & 18.

Va. 15°. 0'. East

39.82 Set limestone 15 x 12 x 3 marked as per instructions for 1/4 Sec. Cor.

79.82 The corner to Sec's. 7. 8. 17 & 18.

Land Broken & rocky Soil 3rd rate

Township No. 14. North. Range No. 7. West of the 6th Principal Meridian

North between Secs. 7 & 8
Va. 15°. 0'. East.

40.00 Set charred post in mound of earth with pits as per instructions for 1/4 Sec. Cor.

80.00 Set limestone 16 x 12 x 4 marked as per instructions for corner to Sec's. 5. 6. 7. & 8.

Land rolling. Soil gravelly, 3" rate.

East on a random line between Sec's. 5 & 8.
Va. 15°. 0'. East.

40.00. Set post for temporary 1/4 Sec. cor.

80.00 Intersect N. & S. line 14 lks north of stone corner to Sec's. 4. 5. 8 & 9 from which I run north 89°. 54' west on a true line between Sec's. 5 & 8.
Va 15°. 0'. East

40.00 Set charred post in mound of earth with pits as per instructions for 1/4 Sec. Cor.

80.00 The corner to Sec's. 5. 6. 7. & 8.

Land rolling & gravelly, soil 3" rate.

Township No. 14. North. Range No. 7. West of the 6th Principal Meridian

West on a random line between Secs. 6 & 7.
Va. 15°. 0'. East.

40.00 Set Stone for temporary 1/4 Sec. Cor.
79.98 Intersect the West Boundary of the Township. 19 lks North of the Post corner to Secs. 6 & 7 from which I run North 89°. 52 East on a true line between Secs. 6 & 7.
Va. 15°. 0'. East
39.98 Set limestone 14 x 12 x 6 marked as per instructions for 1/4 Sec. Cor
79.98 The corner to Secs. 5. 6. 7. & 8.

Land rolling, Stony soil 3rd rate.

North on a random line between Secs. 5 & 6.
Va. 15°. 0'. East.

40.00 Set stone for temporary 1/4 Sec. Cor.
79.89 Intersect the north Boundary of the Township 28 lks west of the corner to Secs. 5 & 6 from which I run South 0°. 12'. West on a true line between Secs. 5 & 6.
Va. 15°. 0'. East
39.89 Set limestone 14 x 12 x 12 marked as per instructions for 1/4 Sec. Cor.
79.89 The corner to Secs. 5. 6. 7. & 8

Land rolling soil gravelly 3rd rate.

Aug. 21st 1871

The quality of the land in this Township is Poor, 2nd & 3rd rate, all Prairie, mostly high and rolling, covered with a very poor, scanty growth of grass.

I found no water in the Township

A list of the names of the individuals employed to assist in running, measuring, or marking the lines and corners, described in the foregoing field Notes, of Township No. 14 North, of the 1st Base Line Range No. 57 west of the 6th Principal Meridian showing the respective capacities in which they acted

Bennett T. Yates. } Chainmen
Frank Adams }

John R. Gordon } Axmen
Sanford C. Carpenter }

We hereby certify that we assisted John W. Daugherty Deputy Surveyor in Subdividing Township No. 14 North of the Base line, Range No. 57 West of the 6th Principal Meridian in the State of Nebraska, and that said Township has been in all respects, to the best of our knowledge and belief, well and faithfully surveyed, and the Boundary monuments planted according to the instructions furnished by the Surveyor General.

Bennet Tyate }
Frank Adams } Chainmen
John R. Gordon }
Sanford C Carpenter } Axmen

Sworn & subscribed to by the above named persons before me a Justice of the Peace for the County of Cheyenne & State of Nebraska this 23d day of August A D 1871

Thos Kane
Justice of the Peace

I John W. Daugherty. Deputy Surveyor, do solemnly swear that, in pursuance of a joint Contract wherein John W. Daugherty and Dan S. Parmalee, are joint Contractors with E. E. Cunningham, United States Surveyor General, for the District of Iowa and Nebraska, bearing date the 20th Day of May 1871. I have well faithfully and truly, in my own proper person, and in strict conformity with the instructions furnished by the Surveyor General, the Surveying Manual, and the laws of the United States, surveyed the Subdivision lines of Township No 14 North of the Base Line Range No. 57 west of the 6th Principal meridian, in the State of Nebraska, as are represented in the foregoing field notes as having been surveyed under

my directions; and I do further solemnly swear, that all the corners of said Surveys have been established and perpetuated in strict conformity with the Surveying Manual and printed instructions, and that the foregoing are the true and original field notes of such Survey.

John W. Daugherty
Deputy Surveyor

Subscribed to by the said John W. Daugherty Dept Surveyor and sworn to before me a Justice of the Peace for the County of Cheyenne and State of Nebraska this 23d day of August A D 1871

Thos Kane
Justice of the Peace

Surveyor Generals Office
Plattsmouth Nov 3d 1871

The foregoing field Notes of the Survey of the Subdivision lines of Township No 14 North of the Base line Range No 57 West of the 6th Principal Meridian in the State of Nebraska Executed by John W. Daugherty Deputy Surveyor under Joint Contract No 42. Dated May 20. 1871 in the Month of August 1871. having been critically Examined the Necessary corrections and Explanations Made the said field Notes and the Surveys they describe are hereby approved

Nov. 3. 1871.

E. E. Cunningham
Surveyor General

54

Field notes of the subdivision lines in Township No 13 North of base line Range No 58 West of the 6th Principal Meridian in the State of Nebraska Surveyed by John H Daugherty Deputy Surveyor

Commenced Sept 29th 1871
Concluded Oct 3 1871

Names and duties of the assistants employed in subdividing Township No 15 North of the base line Range No 57 West of the 6 Principal Meridian in the State of Nebraska

Bennet T Yates }
Frank Adams } Chainmen

John R Gordon }
Sanford C Carpenter } Hemen

To determine the proper adjustment of my compass for subdividing this Township I commenced at the corner to Townships 14 and 15 North Range 56 & 57 West and run North on a blank line along the East boundary of Section 36

Variation 15 15 East

39.96 To a point 6 links West of the quarter Section corner

79.90 To a point 9 1/2 links West of the corner to Section 25 & 36, to retrace this line or run parallel thereto my compass must be adjusted to a Variation of 15° 11' East

Township 15 North Range

North between Sec's 35 & 36
Va 15°. 11'. East

7.00 Leave hills and enter bottom bearing E & W.

10.50 Lodge Pole Creek 50 lks wide runs E

21.50 Leave bottom and enter rolling hills bearing E & W.

40.00 Set charred post in mound of earth with pits as per instructions for 1/4 Sec Cor.

57.00 Wagon Road bears E & W.

59.07 U.P.R.R. bears S. 81° East

80.00 Set charred post in mound of earth with pits as per instructions for corner to Sec's. 25. 26. 35 & 36.

Land rolling gravelly & 3 rate.

T. 15. N. R. 57. W.

6	61	5	45	4	34	3	23	2	12	1
60		59		44		33		22		11
7	58	8	43	9	32	10	21	11	10	12
57		56		42		31		20		9
18	55	17	41	16	30	15	19	14	8	1
54		53		40		29		18		7
19	52	20	39	21	28	22	17	23	6	24
51		50		38		27		16		5
30	49	29	37	28	26	27	15	26	4	25
48		47		36		25		14		3
31	46	32	35	33	24	34	13	35	2	36

West of the 6th Principal Meridian Iowa

East on a random line between
Sec's. 25 & 36.
Va. 15°. 11'. East.
40.00 Set Stone for temporary 1/4 Sec Cor. to
79.86 Intersect the East Boundary of of
the Township 38 lks north of portion
Corner to Sec's 25 & 36. from which
corner. I run north 89°. 48' West
on a true line between Sec's
25 & 36;
Va. 15°. 11'. East.
39.93 Set Limestone 17x16x4 marked Sd
as per instructions for 1/4 Sec. Cor. Cor.
79.86. The corner to Sec's. 25. 26. 35 & 36.

Land rolling, sandy & Poor Strata

Township No 15 North Range No 57 West of the 6th Principal Meridian

North between Secs 25 & 26
Va. 15°. 11'. East
40.00 Set chained post in mound of earth with pits as per instructions for ¼ Sec. cor.
80.00 Set Limestone 18x15x5 with notches as per instructions for corner to Secs. 23. 24. 25 & 26.

Land rolling & gravelly soil.

East on a random line between Secs. 24 & 25.
Va 15°. 11'. East
40.00 Set Stone for temporary ¼ Sec. cor.
80.00 Intersect the East Boundary of the Township 40 lks. north of Stone Corner to Secs 24 & 25, from which corner, I run North 89°. 54'. West on a true line between Secs. 24 & 25.
Va. 15°. 11'. East
40.00 Set Limestone 14x14x4 marked as per instructions for ¼ Sec. cor.
80.00 The corner to Secs. 23. 24. 25 & 26.

Land rolling, gravelly & sandy soil.

B C D E F G H I J K L M N O P Q

Township No 15 North Range No 57 West of the 6th Principal Meridian

North between Secs. 23 & 24
Va. 15°. 11'. East.

40.00 Set charred post in mound of earth with pits as per instructions for 1/4 Sec. Cor.

80.00 Set Limestone 20x16x4 marked as per instructions for corner to Secs. 13.14.23 & 24.

Land hilly gravelly & 3 rate

East on a random line between Secs. 13 & 24
Va. 15°. 11'. East.

40.00 Set post for temporary 1/4 Sec. Cor.

80.06 Intersect the East Boundary of the Township 8 lks. north of Post corner to Secs. 13 & 24 from which corner I run North 89°. 54' West on a true line between Secs. 13 & 24.
Va. 15°. 11'. East.

40.03 Set charred post in mound of earth with pits as per instructions for 1/4 Sec. Cor.

80.06 The corner to Secs 13.14.23 & 24

Land rolling gravelly & 3 rate

C D E F G H I J K L M N O P Q

Township No 15 North Range No 57 West of the 6th Principal Meridian

North between Sec's. 13 & 24
Va. 15° 11' East,

18.00 Drain 1 ch. wide descends East
40.00 Set charred post in mound of earth with pits as per instructions for 1/4 Sec. cor.
78.00 Drain 75 lks wide descends E
80.00 Set charred post in mound of earth with pits as per instructions for corner to Sec's 11, 12, 13 & 14

Sandrolling 3rd rate.

East on a random line between Sec's. 12 & 13
Va. 15° 11' East,

40.00 Set post for temporary 1/4 Sec Cor
79.82 Intersect the East Boundary of the Township 12 lks north of Stone corner to Sec's. 12 & 13 from which corner I run North 89° 55' West on a true line between Sec's 12 & 13.
Va 15°. 11' East,

39.91 Set charred post in mound of earth with pits as per instructions for 1/4 Sec Cor
79.82 The corner to Sec's. 11, 12, 13 & 14

Sandrolling gravelly 3rd rate

Township No 15 North Range

North between Sec's 11 & 12
Va. 15°. 11'. East.
410.00 Set charred post in mound of earth with pits as per instructions for 1/4 Sec Cor.
80.00 ~~The corner~~ Set charred post in mound of earth with pits as per instructions for corner to Sec's 1. 2. 11 & 12.

Land rolling gravelly 3° rate.

No 57 West of the 6th Principal Meridian

East on a random line between Sec's. 1 & 12.
Va. 15°. 11'. East.
410.00 Set Stone for temporary 1/4 Sec Cor.
79.75 Intersect the East Boundary of the Township 25 lks north of Stone corner to Sec's 1 & 12 from which corner I run north 89° 49' West on a true line between Sec's, 1 & 12
Va. 15°. 11'. East.
39.87 Set Sandstone 14x12x4 marked as per instructions for 1/4 Sec Cor
79.75 The corner to Sec's. 1. 2. 11 & 12

Land gently rolling sandy and 3 rate

D E F G H I J K L M N O P Q

Township No 15 North of the base line Range No 57 West of the 6th Principal Meridian

North between Secs 1 & 2
Va. 15°. 11' East.
40.00 Set charred post in mound of
earth with pits as per instructions
for 1/4 Sec. Cor.
79.70 next page

North on a random line
between Sec's. 1 & 2'
Va. 15°. 11' East.
40.00 Set post for temporary 1/4 Sec Cor.
79.70 Intersect the North Boundary
of the Township 11 lks East of
the post corner to Sec's 1 & 2
from which corner I run
South 5' East on a true
line between Sec's 1 & 2
Va. 15°. 11' East
39.70 Set charred post in mound
of earth with pits as per in
structions for 1/4 Sec Cor.
79.70 The corner to Sec's 1, 2, 11 & 12

Land gently rolling sandy &
3' rate Sept 29th 1871

D E F G H I J K L M N O P Q

Township No 15 North Range No 57 West of the 6th Principal Meridian

North between Secs 34 & 35
Va. 15°. 11'. East.
40.00 Set charred post in mound of earth with pits as per instructions for 1/4 Sec. Cor.
48.50 Leave hills & enter Bottom bearing E & W
49.25 Lodge Pole creek 30 lks wide descends
56.00 Wagon Road bears E & W.
56.50 Leave bottom & enter rolling hills bears E & W
68.50 U.P.R.R. bears E & W
80.00 Set Limestone 17 x 16 x 4 marked as per instructions for Corner to Secs 26, 27, 34 & 35.

Land rolling. gravelly 5" rate

East on a random line between Sec's. 26 & 35
Va. 15°. 11'. East.
40.00 Set Stone for temporary 1/4 Sec Cor
79.91 Intersect the N & S line 18 lks north of Post corner to Sec's 25, 26 35 & 36. from which corner I run north 89°. 52' west on a true line between Secs 26, & 35.
Va 15°. 11'. East
39.95 Set Limestone 16 x 12 x 3 marked as per instructions for 1/4 Sec Cor
79.91 The corner to Sec's 26, 27, 34 & 35

Land rolling gravelly 5" rate

E
F
G
H
I
J
K
L
M
N
O
P
Q

Township No 15 North Range No 57 West of the 6th Principal Meridian

North between Sec's. 26 & 27
Va. 15°. 11'. East.

40.00 Set charred post in mound of earth with pits as per instructions for 1/4 Sec Cor.

80.00 Set Limestone 18x14x4 marked as per instructions for corner to Sec's. 22, 23, 26 & 27.

Land rolling gravelly 3' rate

East on a random line between Sec's. 23 & 26
Va. 15°. 11'. East.

40.00 Set post for temporary 1/4 Sec Cor.

79.87 Intersect N & S line 21 lks North of Stone corner to Sec's 23 & 24 & 25 & 26. from which corner I run North 89°. 51' West on a true line between Sec's 23 & 26
Va. 15°. 11'. East.

39.93 Set charred post in mound of earth with pits as per instructions for 1/4 Sec. Cor.

79.87 The corner to Sec's 22, 23, 26 & 27

Land hilly gravelly 3' rate

E
F
G
H
I
J
K
L
M
N
O
P
Q
R

Township No 15 North Range

North between Sec's 22 & 23
Va, 15°, 11'. East.

40.00 Set Limestone 17x11x4 marked
as per instructions for 1/4 Sec. Cor,
66.00 Drain 40 lks wide descends E.
80.00 Set Limestone 19x16x5 with
notches as per instructions for
corner to Sec's. 14, 15, 22 & 23

Land hilly gravelly 3rd rate.

No 57 West of the 6th Principal Meridian

East on a random line
between Sec's. 14 & 23
Va 15°. 11'. East.

40.00 Set Stone for temporary 1/4 Sec Cor
60.75 ~~Intersect~~ ~~N & S~~ Line Drain
90 lks wide descends N.E.
80.00 Intersect N & S Line 11 lks North
of Stone corner to Sec's. 13, 14
23 & 24 from which corner
Run North 89°. 54' West
on a true line between
Sec's 14 & 23.
Va 15°. 11'. East.
40.00 Set Limestone 14x12x3 with
notches as per instructions for
1/4 Sec cor
80.00 The corner to Sec's. 14, 15, 22 & 23

Land Broken & Stony 3rd rate

F G H I J K L M N O P Q R

Township No 15 North Range No 57 West of the 6th Principal Meridian

North between Sec's. 14 & 15
Va. 15°. 11' East.
40.00 Set Limestone 15x13x8 marked as per instructions for 1/4 Sec Cor
80.00 Set Limestone 14x12x6 with notches as per instructions for corner to Sec's. 10. 11. 14 & 15.

Land hilly 3rd rate.

East on a random line between Sec's. 11 & 14.
Va 15°. 11'. East
40.00 Set Stone for limited 1/4 Sec Cor
41.00 Drain 40. lks wide descends S.E.
80.08 Intersect N & S line 28 lks north of post corner to Sec's 11. 12 13 & 14 from which corner I run North 89°. 48' West on a true line between Sec's 11 & 14
Va 15°. 11'. East.
40.04 Set Limestone 25x16x10 marked as per instructions for 1/4 Sec Cor
80.08 The corner to Sec's 10. 11. 14 & 15

Land rolling poor 2nd rate.

FGHIJKLMNOPQR

Township No 15 North of the base line

North between Sec's 10 & 11
Va. 15°, 11' East.

2.40.00 Set charred post in mound of earth with pits as per instructions for 1/4 Sec. Cor.

8.

54.00 Drain 1 ch wide descends S. E.

80.00 Set charred post in mound of earth with pits as per instructions for corner to Sec's 2, 3, 10 & 11.

Land rolling sandy & 3rd rate

Range No 57 West of the 6th Principal Meridian

East on a random line between Sec's 2 & 11.
Va. 15°, 11' East,

40.00 Set charred post in mound of earth with pits as per instructions for temporary 1/4 Sec Cor.

79.94 Intersect the N & S line 21 ch, North of Post corner to Sec's 1, 2, 11 & 12 from which corner I run North 89° 57' West on a true line between Sec's. 2 & 11
Va. 15°. 11'. East

39.97 Set charred post in mound of earth with pits as per instructions for 1/4 Sec. Cor.

79.94 The corner to Sec's 2, 3, 10 & 11

Land Rolling Gravelly 3rd rate

G H I J K L M N O P Q R

Township No 15 North Range No 57 West of the 6th Principal Meridian

North on a random line
between Sec's 2 & 3.
Va. 15°, 11'. East
140.00 Set post for temporary 1/4 Sec Cor.
79.80 Intersect the North Boundary
of the Township 23 lks east
of Post corner to Sec's 2 & 3 from
which corner I run South 10'
East on a true line between
Sec's. 2 & 3.
Va. 15°, 11'. East
39.80 Set charred post in mound
of earth with pits as per in-
structions for 1/4 Sec Cor
79.80 The corner to Sec's 2, 3, 10 & 11

Land rolling gravelly 3rd rate.

North between Sec's. 33 & 34
Va. 15°, 11'. East
10.50 Drain 1ch wide descends N.E.
40.00 Set charred post in mound of
earth with pits as per in-
structions for 1/4 Sec Cor
41.00 Enter Creek Bottom bears E & W
41.60 ~~Leave~~ Pole Creek 33 lks wide runs E.
50.00 Leave bottom & enter hills bears E & W
67.00 Wagon road bears E & W.
68.30 U.P.R.R. ~~bears~~ E & W.
80.00 Set Slate Stone 18x14x4 with
notches as per instructions for
corner to Sec's 27, 28, 33 & 34.

Land rolling gravelly 3rd rate
Sept 30th 1871

C
H
I
J
K
L
M
N
O
P
Q
R

Township No 15 North Range No 57 West of the 6th Principal Meridian

East on a random line between
Secs. 27 & 34.
Va. 15°, 11' East.

39.00 Drain 40 lks wide descends S.
40.00 Set Limestone for temporary 1/4 Sec Cor
76.00 Drain 25 lks wide descends S
80.10 Intersect N & S Line 16 lks north
of Stone corner to Secs 26, 27,
34 & 35, from which corner
I run North 89° 53' West on
a true line between Secs 27 & 28
Va. 15°, 11' East
40.05 Set Limestone 16x14x4 marked
as per instructions for 1/4 Sec Cor
80.10 The corner to Secs. 27, 28 33 & 34.

Land rolling sandy & 3' rate.

North between Secs 27 & 28
Va. 15°, 11' East

40.00 Set Limestone 14x12x5 marked
as per instructions for 1/4 Sec Cor
70.00 Drain 50 lks wide descends S.E.
80.00 Set charred post in mound of
earth with pits as per instruc-
tions for corner to Secs 21, 22,
27 & 28.

Land rolling sandy & 3' rate.

H
I
J
K
L
M
N
O
P
Q
R

Township No 15 North Range No 57 West of 6th Principal Meridian

East on a random line between Sec's. 22 & 27.
Va. 15°. 11'. East.

40.00 Set post for temporary 1/4 Sec Cor

80.00 Intersect N&S Line at Stone Corner to Sec's 22, 23, 26 & 27 from which corner I run West on a true line between Sec's. 22 & 27.
Va 15°. 11'. East

40.07 Set charred post in mound of earth with pits as per instructions for 1/4 Sec cor,

80.00 The corner to Sec's. 21, 22, 27 &

Land hilly stony & 3' rate

North between Sec's 21 & 22
Va 15°. 11'. East.

40.00 Set Limestone 18x12x5 marked as per instructions for 1/4 Sec Cor

80.00 Set charred post in mound of earth with pits as per instructions for corner to Sec's 15, 16 21 & 22,

Land rolling gravelly 3' rate

H
I
J
K
L
M
N
O
P
Q
R

Township No 15 North Range No 57 West of the 6th Principal Meridian

East on a random line between Sec's. 15 & 22
Va. 15°. 11'. East
110.00 Set post for temporary 1/4 Sec cor
80.00 Intersect N 18 Line 19 lks north of Stone corner to Sec's 14 15 22 & 23 from which corner I run North 89°52' West on a true line between Sec's. 15 & 22.
Va. 15°. 11'. East.
110.00 Set charred post in mound of earth with pits as per instructions for 1/4 Sec cor.
80.00 The corner to Sec's. 15 16 21 & 22

Land hilly gravelly 3d rate

North between Sec's 15 & 16
Va 15°. 11'. East.
110.00 Set charred post in mound of earth with pits as per instructions for 1/4 Sec cor.
80.00 Set charred post in mound of earth with pits as per instructions for corner to Sec's. 9. 10. 15 & 16.

Land gently rolling 2d rate

J
J
K
L
M
N
O
P
Q
R

Township No 15 North Range No 57 West of the 6th Principal Meridian

East on a random line between Sec's. 10 & 15.
Va. 15°. 11'. East.

40.00 Set Stone for temporary 1/4 Sec Cor

80.16 Intersect the N. & S. Line 14 chs South of Stone corner to Secs 10 11 14 & 15 from which corner I saw Breath 89° 54' West on a true line between Sec's. 10 & 15
Va. 15°. 11'. East.

40.08 Set Limestone 16 x 12 x 4 marked as per instructions for 1/4 Sec. Cor.

80.16 The corner to Sec's. 9, 10 15 & 16.

Land hilly gravelly 3rd rate

North between Sec's. 9 & 10
Va 15°. 11'. East.

40.00 Set Granite Stone 14 x 10 x 10 marked as per instructions for 1/4 Sec Cor

80.00 Set charred post in mound of earth with bits as per instructions for corner to Secs 3, 4, 9 & 10

Land hilly gravelly 3rd rate

J
K
L
M
N
O
P
Q
R

Township No 13 North Range No 57 West of the 6th Principal Meridian

East on a random line between Sec's. 3 & 10,
Va. 15°. 11'. East.

17.00 Drain 1 ch wide descends S.E.
40.00 Set post for temporary 1/4 Sec Cor.
80.00 Intersect N&S Line 7 lks South of Post corner to Sec's 2.3.10 & 11 from which corner I run South 89° 57' west on a true line between Sec's. 3 & 10,
Va. 15°. 11' East
40.00 Set charred post in mound of earth with pits as per instructions for 1/4 Sec cor
80.00 The corner to Sec's. 3.4.9 & 10

Land rolling sandy 3rd rate

North on a random line between Sec's 3 & 4
Va. 15°. 11'. East.

30.00 Drain 1 ch wide descends S.E.
40.00 Set Post for temporary 1/4 Sec Cor
79.69 Intersect the north 13 boundary of the Township at post corner to Sec's. 3 & 4. from which corner I run South on a true line between Sec's 3 & 4.
Va. 15°. 11'. East
39.69 Set charred post in mound of earth with pits as per instructions for 1/4 Sec Cor
79.69 The corner to Secs 3.4.9 & 10

Land rolling sandy 1 & 3 rate

Township No 15 North Range

North between Sec's. 32 & 33
Va. 15°. 11'. East
40.00 Set chained post in mound of earth with pits as per instructions for 1/4 Sec. cor
50.00 leave hill, & enter bottom bearing E & W
67.60 Lodge Pole creek 145 lks wide runs S.E.
69.00 Leave bottom & enter hill, bearing E & W
72.19 U.P.R.R. bears S. 82 W
73.00 Wagon Road bears E & W
80.00 Set Limestone 18x14x5 marked as per instructions for ~~1/4 Sec~~ cor, to Sec's. 28, 29, 32 & 33
Land gravelly 3rd rate

No 57 West of the 6th Principal Meridian

East on a random line between Sec's. 28 & 33.
Va. 15°. 11'. East.
7.30 Drain 1 ch wide descends S
40.00 Set post for temporary 1/4 Sec Cor
80.00 Intersect N to Line at Stone corner to Sec's, 27, 28, 33 & 34 from which corner I run ~~South~~ West on a true line between Sec's 28 & 33
Va 15°. 11' East
40.00 Set chained post in mound of earth with pits as per instructions for 1/4 Sec cor
80.00 The corner to Sec's 28 29 32 & 33.

Land rolling gravelly 3rd rate
Oct 1st 1871

Township No 15 North Range No 57 West of the 6th Principal Meridian

North between Sec's 28 & 29
Va, 15°, 11' East
9.00 Drain 60 lks wide descends S.E.
40.00 Set charred post in mound of earth with pits as per instructions for 1/4 Sec Cor,
80.00 Set Limestone 17 x 15 x 5 marked as per instructions for corner to Sec's 20. 21. 28 & 29.

Land hilly gravelly T3 rate

East on a random line between Sec's. 21 & 28
Va, 15°, 11'. East
40.00 Set post for temporary 1/4 Sec Cor
72.00 Drain 47 lks wide descends S.E.
80.70 Intersect N & S line 16 lks North of Post corner to Sec's 21. 22 - 27 & 28. from which corner I run North 89°, 53' West on a true line between Sec's 21 & 28.
Va, 15°, 11' East,
40.10 Set charred post in mound of earth with pits as per instructions for 1/4 Sec Cor
80.20 The corner to Secs 20. 21. 28 & 29

Land hilly T3 rate.

Township No 5 North Range No 57 West of the 6th Principal Meridian

North between Sec's 20 & 21
Va. 15°. 11'. East
40.00 Set charred post in mound of earth with pits as per instructions for 1/4 Sec Cor.
80.00 Set Limestone 18×12×5 with notches as per instructions for corner to Sec's. 16.17.20 & 21

Land rolling. gravelly 3 rate

East on a random line between Sec's. 16 & 21
Va 15° 11' East.
40.00 Set Stone for temporary 1/4 Sec Cor
80.00 Intersect U & S Line 5 lks South of Rock corner to Sec's 15.16.21 & 22 from which corner I run South 89° 58' West on a true line between Sec's 16 & 21
Va 15°. 11'. East.
40.00 Set Limestone 14×12×4 marked as per instructions for 1/4 Sec Cor
80.00 The corner to Sec's. 16.17.20 & 21

Land west 20 chs Broken 3 rate
" East 60 " gently rolling 2 rate

Township No 15 North Range No 57 West of the 6th Principal Meridian

North between Sec's. 16 & 17
Va. 15° 11' East.

40.00 Set charred post in mound of earth with pits as per instructions for 1/4 Sec cor.

80.00 Set charred post in mound of earth with pits as per instructions for corner to Sec's 8.9.16 & 17

Land rolling 2" rate.

East on a random line between Sec's. 9 & 16
Va 15° 11' East.

40.00 Set post for temporary 1/4 Sec cor

80.00 Intersect the N & S line 9 lks South of post corner to Sec's 9. 10. 15 & 16 from which corner I run South 89° 56' West on a true line between Sec's 9 & 16.
Va 15° 11' East.

40.00 Set charred post in mound of earth with pits as per instructions for 1/4 Sec cor.

80.00 The corner to Sec's. 8.9.16 & 17

Land gently rolling 2" rate

Township No 15 North Range

North between Sec's 8 & 9
Va 15° 11' East
40.00 Set charred post in mound of earth with pits as per instructions for 1/4 Sec Cor
80.00 Set charred post in mound of earth with pits as per instructions for corner to Secs 4. 5. 8 & 9.

Land rolling 2" rate

No 57 West of the 6th Principal Meridian

East on a random line between Sec's. 4 & 9.
Va 15° 11' East.
36.00 Drain 25 lks wide descends W
40.00 Set Stone for temporary 1/4 Sec Cor
80.12 Intersect N & S Line 5 lks South of Post corner to Sec's 3. 4. 9 & 10 from which corner I run South 89° 58' west on a true line between Sec's 4 & 9
Va 15° 11' East.
40.06 Set Limestone 15 x 14 x 5 marked as per instructions for 1/4 Sec Cor
80.12 The corner to Sec's. 4. 5. 8 & 9.

Land rolling 2" rate

Township No 15 North Range No

North on a random line between Sec's. 4 & 5
Va 15° 11' East.
40.00 Set post for temporary 1/4 Sec. Cor.
47.00 Drain 1 ch wide descends E.
79.79 Intersect the North Boundary of the Township at post corner to Sec's 4 & 5. from which corner I run South on a true line between Sec's 4 & 5.
Va. 15° 11' East.
39.79 Set charred post in mound of earth with pits as per instructions for 1/4 Sec Cor.
79.79 The corner to Sec's. 4. 5. 8 & 9

Land rolling poor 2 rate

H.N. Stevens 1890

57 West of the 6th Principal Meridian

North between Sec's 31 & 32
Va. 15° 11' East
32.00 Leave hills & enter creek bottom bears E & W
35.00 Lodge Pole creek 60 lks wide runs S.E.
37.50 Same creek 35 lks wide runs S. W
40.00 Set charred post in mound of earth with pits as per instructions for 1/4 Sec Cor.
46.00 Lodge Pole creek 30 lks wide runs S.E.
50.00 Leave bottom & enter rolling hills bears E & W
53.86 U.P.R.R. bears S. 65 W
15 chs East of this point is Bushnel Station on South side of R.R.
72.73 wagon road bears N E & S W
80.00 Set charred post in mound of earth with pits as per instructions for corner to Sec's 29. 30 31 & 32.
Land 2° rate

Township No 15 North Range No 57 West of the 6th Principal Meridian

East on a random line between Sec's. 29 & 32
Va. 15° 11' East.

40.00 Set post for temporary 1/4 Sec Cor
89.06 Intersect W & S Line 23 lks South of stone corner to Sec's 28. 29. 32 & 33 from which corner I run South 89° 50' West on a true line between Sec's 29 & 32
Va 15° 11' East

40.03 Set charred post in mound of earth with pits as per instructions for 1/4 Sec Cor
80.06 The corner to Sec's 29. 30 31 & 32.

Land rolling 2" rate

West on a random line between Sec's 30. & 31.
Va 15° 11' East

40.00 Set post for temporary 1/4 Sec Cor
64.00 Drain 27 lks wide descends South
74.00 Drain 1 ch wide descends S. E.
79.88 Intersect the West Boundary of the Township 35 lks north of Stone corner to Secs 30 & 31 from which corner I run North 89° 45' East on a true line between Sec's 30 & 31
Va 15° 11' East

39.88 Set charred post in mound of earth with pits as per instruction for 1/4 Sec Cor
79.88 The corner to Secs. 29. 30. 31. & 32.

Land rolling sandy & 3 rate

Township No 15 North Range No 57 West of the 6th Principal Meridian

North between Sec's 29 & 30
Va 15° 11' East
40.00 Set charred post in mound of earth with pits as per instructions for 1/4 Sec Cor
80.00 Set Limestone 18x16x6 marked as per instructions for corner to Sec's 19, 20, 29 & 30

Land rolling Sandy Soil
Oct 2nd 1871

East on a random line between Sec's. 20 & 29.
Va 15° 11' East
40.00 Set post for temporary 1/4 Sec Cor
53.00 Drain 1 ch wide descends S.E.
80.00 Intersect N.&S. line, at post Corner to Sec's 20 21 28 & 29 from which corner I run ~~South~~ West on a true line between Sec's 20 & 29.
Va 15° 11' East,
40.00 Set charred post in mound of earth with pits as per instructions for 1/4 Sec Cor
80.00 The corner to Sec's 19, 20, 29 & 30.

Land rolling Sandy Soil

N
O
P
Q

Township No 15 North Range

West on a random line between Sec's 19 & 30.
Va. 15° 11'. East
20.00 Drain 1 ch wide descends S.
40.00 Set post for temporary 1/4 Sec Cor
80.05 Intersect West Boundary of the Township 18 lks north of post corner to Sec's 19 & 30, from which corner I run North 89° 52' East on a true line between Sec's 19 & 30.
Va 15° 11' East.
40.05 Set charred post in mound of earth with pits as per instructions for 1/4 Sec. cor.
80.05 The corner to Sec's. 19. 20. 29. & 30.

Land rolling soil sandy 3 rate

No 57 West of the 6th Principal Meridian

North between Sec's 19 & 30
Va 15° 11'. East
40.00 Set Limestone 18 x 17 x 5 marked as per instructions for 1/4 Sec Cor
80.00 Set Limestone 16 x 16 x 4 with notches as per instructions for corner to Sec's. 17. 18. 19 & 20.

Land hilly gravelly 3 rate

N
O
P
Q

Township No 15 North Range No 57 West of the 6th Principal Meridian

East on a random line between Sec's 17 & 20.
Va 15°11' East.

35.00 Drain 9 lks wide descends S.

40.00 Set post for temporary 1/4 Sec Cor.

80.00 Intersect the ~~West Boundary of the Township~~ N & S line 28 lks south of Stone corner to Sec's 16, 17, 20 & 21. from which corner I run South 89° 48' West on a true line between Sec's. 17 & 20.
Va. 15°11 East

40.00 Set charred post in mound of earth with pits as per instructions for 1/4 Sec corner ~~to Sec's~~

80.00 The corner to Sec's. 17, 18, 19 & 20

Land hilly 5 rate

West on a random line between Sec's. 18 & 19
Va. 15°11' East.

40.00 Set post for temporary 1/4 Sec Cor

79.80 Intersect the West Boundary of the Township 11 lks South of Stone corner to Sec's. 18 & 19 from which corner I run South 89° 55' East on a true line between Sec's. 18 & 19
Va 15°11 East.

39.80 Set charred post in mound of earth with pits as per instructions for 1/4 Sec Cor

79.80 The corner to Sec's 17, 18, 19 & 20

Land hilly gravelly 5th rate

Township No 15 North of the base line

North between Sec's 17 & 18
Va 15° 11 East.

18.50 Drain 80 lks. wide descends S.E.

40.00 Set charred post in mound of earth with pits as per instructions for 1/4 Sec Cor.

80.00 Set charred post in mound of earth with pits as per instructions for corner to Sec's 7.8.17 & 18.

Land rolling gravelly 3° rate

Range No 57 West of the 6th Principal Meridian

East on a random line between Sec's. 8 & 17
Va 15° 11'. East

40.00 Set post for temporary 1/4 Sec Cor

80.09 Intersect N & S line at post corner to Sec's 8.9.16 & 17 from which corner I run West on a true line between Sec's 8 & 17.
Va 15° 11 East

40.04 Set charred post in mound of earth with pits as per instructions for 1/4 Sec Cor.

80.09 The corner to Sec's 7.8.17 & 18

Land gently rolling 2° rate

Township No 15 North Range No 57

West on a random line be
tween Sec's 7 & 18
Va 15°11' East
40.00 Set Stone for temporary 1/4 Sec Cor
79.62 Intersect the west Boundary
of the Township 14 chs north
of Stone corner to Sec's 7 & 18
from which Corner I run
North 89° 54' East on a true line
between Sec's. 7 & 18.
Va. 15°11' East
39.62 Set Limestone 15x14x4 marked
as per instructions for 1/4 Sec Cor
79.62 The corner to Secs 7, 8, 17 & 18

Land rolling & rate

West of the 6th Principal Meridian

North between Sec's 7 & 8
Va. 15°11' East
40.00 Set charred post in mound
of earth with pits as per
instructions for 1/4 Sec Cor
80.00 Set Limestone 18x12x5 with
notches as per instructions
for corner to Sec's 5.6.7 & 8

Land gently rolling 2nd rate

Township No 15 North Range No 57

East on a random line between Sec's 5 & 8
Va. 15°11' East
40.00 Set Stone for temporary 1/4 Sec Cor.
80.18 Intersect N&S Line 1 link South of Post corner to Sec's. 4.5.8.9. from which corner I run South 89°55' west on a true line between Sec's. 5 & 8
Va 15°11' East.
40.09 Set Limestone 18x15x4 marked as per instructions for 1/4 Sec. Cor.
80.18 The corner to Sec's 5.6.7 & 8.

Land rolling 2" oats

West of the 6th Principal Meridian

West on a random line between Sec's 6 & 7
Va 15°11' East.
40.00 Set post for temporary 1/4 Sec Cor
79.27 Intersect West Boundary of the Township 19 links north of Stone corner to Sec's. 6 & 7. from which corner I run North 89°52' East on a true line between Sec's. 6 & 7.
Va 15°11' East
39.27 Set charred post in mound of earth with pits as per instructions for 1/4 Sec Cor.
79.27 The corner to Sec's. 5.6.7.& 8

Land gently rolling poor 2" oats

Township No 15 North Range No 57 West of the 6th Principal Meridian

North on a crooked line between Sec's 5 & 6
Va 15° 11' East
40.00 Set Post for temporary 1/4 Sec Cor.
76.45 Drain 1 ch wide descends E.
79.72 Intersect the North Boundary of the Township 12 chs East of Post corner to Sec's 5 & 6 from which corner Iron South 5' East on a true line between Sec's. 5 & 6, Va 15° 11' East
39.72 Set charred post in mound of earth with pits as per instructions for 1/4 Sec Cor.
79.72 The corner to Sec's. 5.6.7.8.

Land rolling gravelly 3rd rate
Oct 3rd 1871

General Description

This Township is composed of poor land mostly gravelly & 3rd rate. Lodge Pole creek runs through the South part of the Township there is a narrow Bottom along the creek this Bottom is sandy & liable to overflow
The U.P.R.R runs through the South part of the Township
Rushnell Station is situated on the N.W. quarter of Sec 32

A list of the names of the individuals employed to assist in running measuring or marking the lines and corners described in the foregoing field notes of Township No 15 North Range No 57 West of the 6th Principal Meridian showing the respective capacities in which they acted

Bennet P. (Yates)
Mark Adams } Chainmen

John R. Gordon
Sanford C. Carpenter } Axemen

We hereby certify that we assisted John H Daugherty Deputy Surveyor, in Subdividing Township No. 15 North of the Base Line Range No 5 West of the 6th Principal Meridian State of Nebraska, and that said Township has been in all respects to the best of our knowledge and belief, well and faithfully surveyed, and the boundary monuments planted according to the instructions furnished by the Surveyor General.

Bennet Yates
Frank Adams Chainmen
John R. Gordon
Danford C Carpenter Axemen

Subscribed and sworn to before the above named persons before me a Notary Public in & for the County of Lincoln State of Nebraska this 25th Day of October 1871. D B Park
Notary Public

I, John H. Daugherty Deputy Surveyor, do Solemnly Swear that in pursuance of a joint contract wherein, John H. Daugherty and Dan S. Parmalee are joint contractors with E. E. Cunningham United State, Surveyor General for the District of Lower Nebraska bearing date the 25th Day of May 1871. I have well faithfully and truly in my own proper person, and in strict conformity with the instructions furnished by the Surveyor General, the Surveying Manual and the Laws of the United States, surveyed all those parts or portions of Township No 15 North of the Base Line Range No 5 West of the 6th Principal Meridian State of Nebraska

as are represented in the foregoing field Notes, as having been surveyed under my direction; and I do further solemnly swear, that all the corners of said survey have been established and perpetuated in strict accordance with the surveying manual and printed instructions, and that the foregoing are the true & original field Notes of such survey

John W. Daugherty
Deputy Surveyor

Subscribed & sworn to by the above name & person before me a Notary Public in & for Douglas County State of Nebraska this 21st day of October 1871

R. F. Beall
Notary Public

Surveyor Generals Office
Plattsmouth Jany 27th 1872

The foregoing field notes of the Survey of the Sub-division lines of Township No. 15 North of the Base line Range No. 57. West of the 6th Principal Meridian in the State of Nebraska Executed by John W. Daugherty under joint contract No. 42 dated May 20th 1871. Wherein John W Daugherty and Dan S. Parmelee are joint Contractors - in the month of October 1871. having been critically examined the necessary corrections and explanations made the said Field notes and the Surveys they describe are hereby approved

Surveyor General

Field Notes of the Subdivision Lines in Township No. 16 North of the Base Line Range No 57 West of the 6th Principal Meridian, in the State of Nebraska.

Surveyed by John W. Daugherty Deputy Surveyor.

Commenced Oct 9th 1871
Concluded Oct 13th 1871

Names and duties of Assistants employed in Subdividing Township No. 16 North, of the Base Line Range No 57 West of the 6th Principal Meridian, in the State of Nebraska

Bennet T Yates
Frank Adams } Chainmen

John R Gordon
Sanford C. Carpenter } Axemen

T. 16. N. R. 57 W.

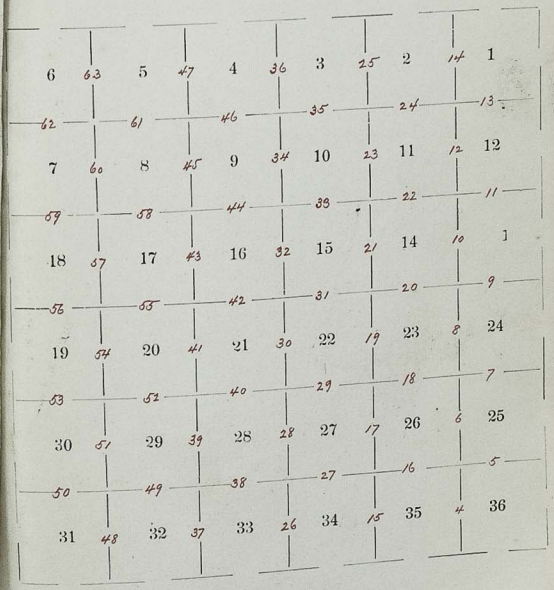

6	63	5	47	4	36	3	25	2	14	1
62		61		46		35		24		13
7	60	8	45	9	34	10	23	11	12	12
59		58		44		33		22		11
18	57	17	43	16	32	15	21	14	10	1
56		55		42		31		20		9
19	54	20	41	21	30	22	19	23	8	24
53		52		40		29		18		7
30	51	29	39	28	28	27	17	26	6	25
50		49		38		27		16		5
31	48	32	37	33	26	34	15	35	4	36

To determine the proper adjustment of my compass for subdividing this Township, I commenced at the corner to Townships No. 15 & 16 North, Range 36 & 37 West, and run north on a blank Line along the east Boundary of Sec. 36

Va. 15°. 15' East

39.98 To a point 4 lks East of the ¼ Sec. Cor.

79.96 To a point 7 lks East of the corner to Secs. 25 & 36.

To retrace this Line or run Parallel thereto, my compass must be adjusted to a Variation of 15°. 18'. East.

Township No. 16. North Range No. 57 West of the 6th Principal Meridian

North between Secs 35 & 36
Va 15°, 18' East.

40.00 Set charred post in mound of earth with pits as per instructions for 1/4 Sec. Cor.

80.00 Set charred post in mound of earth with pits as per instructions for corner to Secs. 25, 26, 35 & 36.

Land gently rolling 3rd rate soil.

East on a random line between Secs. 25 & 36.
Va. 15°, 18'. East.

40.00 Set post for temporary 1/4 Sec Cor.

50.00 Intersect the East Boundary of the Township at Stone Cor. to Secs. 25 & 36. from which corner I run west on a true line between Secs. 25 & 36
Va. 15°, 18'. East.

40.00 Set charred post in mound of earth with pits as per instructions for 1/4 Sec. Cor.

80.00 The corner to Secs. 25, 26, 35 & 36.

Land rolling poor 5 2nd rate

Township No. 16 North Range No. 57 West of the 6th Principal Meridian

North between Secs 25 & 26 -
Va. 15°. 18'. East.

40.00 Set Limestone 17×14×4 marked as per instructions for 1/4 Sec Cor.

80.00 Set Limestone 18×18×3 with notches as per instructions for corner to Secs. 23. 24. 25. & 26.

Land rolling & Poor. 2" rate.

East on a random line between Secs. 24 & 25
Va 15°. 18'. East.

40.00 Set post for temporary 1/4 Sec. Cor.

79.92 Intersect the East Boundary of the Township 14 lks north of Stone corner to Secs 24 & 25 from which corner I now north 89°. 54' West on a true line between Secs. 24 & 25
Va. 15°. 18'. East.

39.96 Set charred post in mound of earth with pits as per instructions for 1/4 Sec. Cor.

79.92 The corner to Secs. 23. 24. 25. & 26.

Land rolling. soil 3" rate

Township No. 6 North Range No. 57. West of the 6th Principal Meridian

North between Sec's. 23 & 24
Va. 15°. 18'. East.

40.00 Set charred post in mound of earth with pits as per instructions for 1/4 Sec. Cor.

~~80.00 Set charred post in mound of earth with pits~~

60.00 Drain 90 lks wide descends E.

80.00 Set Limestone 18x16x6 with notches as per instructions for corner to Sec's. 13. 14. 23 & 24

Land gently rolling. 2nd rate

East on a random line between Sec's. 13 & 24
Va. 15°. 18'. East.

40.00 Set post for temporary 1/4 Sec. Cor.

80.00 Intersect the East Boundary 21 lks North of Stone, corner to Sec's. 13 & 24. from which corner I run North 89°. 51' West on a true line between Sec's 13 & 24
Va. 15°. 18'. East,

40.00 Set charred post in mound of earth with pits as per instructions for 1/4 Sec. Cor.

80.00 The corner to Sec's. 13. 14. 23 & 24

Land rolling gravelly 3rd rate

+
308

Township No 16 North Range No 57 West of the 6th Principal Meridian

North between Sec's. 13 & 14
Va. 15°, 18'. East.
40.00 Set Limestone 15 x 14 x 3 marked
as per instructions for ¼ Sec. cor.
80.00 Set charred post in mound
of earth with pits as per in-
structions for corner to Sec's.
11, 12, 13 & 14.

Sandrolling. Soil Sandy 3rd rate

East on a random line be-
tween Sec's. 12 & 13.
Va. 15°, 18'. East
40.00 Set post for temporary ¼ Sec. cor.
80.05 Intersect the East Boundary
9 lks north of Stone corner
to Sec's 12 & 13 from which
corner I now North 89°, 56'
West on a true line between
Sec's. 12 & 13.
Va. 15°, 18'. East.
40.02 Set charred post in mound
of earth with pits as per
instructions for ¼ Sec. cor.
80.05 The corner to Sec's. 11, 12, 13, & 14

Sandrolling, soil Sandy 3rd rate

Township No. 16 North, Range No. 57 West of the 6th Principal Meridian

North between Sec's. 11 & 12
Va. 15°. 18'. East.

40.00 Set Limestone 17 x 15 x 3 marked as per instructions for 1/4 Sec Cor.

80.00 Set charred post in mound of earth with pits as per instructions for corner to Sec's. 1, 2, 11 & 12.

Land rolling soil sandy
3rd rate.

East on a random line between Sec's. 1 & 12
Va. 15°. 18'. East.

40.00 Set Stone for temporary 1/4 Sec. Cor.

79.65 Intersect the East Boundary 18 lks north of Stone corner to Sec's. 1 & 12 from which corner I run North 89°53' West on a true line between Sec's. 1 & 12.
Va. 15°. 18' East.

39.82 Set Limestone 17 x 16 x 4 marked as per instructions for 1/4 Sec. Cor.

79.65 The corner to Sec's. 1, 2, 11 & 12.

Land rolling soil sandy &
3rd rate.

Township No. 16 North Range No 57 West of the 6th Principal Meridian

North on a true line between
Secs. 1 & 2.
Va. 15°. 18'. East.

11.00 Drain 4 links wide descends E.

40.00 Set charred post in mound
of earth with pits as per
instructions for 1/4 Sec. Cor.

79.70 Intersect the North Boundary
of the Township 4th Standard Parallel 17 chs & 96 lks
West of Post corner to Secs
31 & 32 Range No. 56 West
Township No. 17. North,
where I set charred post
in mound of earth with
pits as per instructions
for closing corner to Secs
1 & 2, Town 16. N. Range 57 West

Land gently rolling 2nd rate
Oct 9th 1871

North between Secs 34 & 35
Va. 15°. 18'. East.

40.00 Set charred post in mound
of earth with pits as per in-
structions for 1/4 Sec. Cor.

80.00 Set Limestone 17 x 16 x 4 with
notches as per instructions
for corner to Secs. 26. 27. 34 & 35.

Land Level. Soil Sandy 3rd rate

Township No. 16 North Range No. 57 West of the 6th Principal Meridian

East on a random line between Sec's. 26 & 35.
Va. 15°. 18'. East.

40.00 Set Stone for temporary 1/4 Sec. Cor.

80.13 Intersect N. & S. Line 25 lks South of Post corner to Sec's 25. 26. 35 & 36. from which corner Iron South 89° 49' West on a true line between Sec's. 26 & 35.
Va. 15°. 18'. East

40.00 Set Limestone 15 x 12 x 4 marked as per instructions for 1/4 Sec. Cor.

80.13 The corner to Sec's. 26. 27. 34 & 35

Land rolling. soil Poor. 2nd rate

North between Sec's. 26 & 27.
Va. 15°. 18'. East

40.00 Set Limestone 17 x 13 x 4 marked as per instructions for 1/4 Sec. Cor.

80.00 Set charred post in mound of earth with pits as per instructions for corner to Sec's 22. 23. 26 & 27.

Land rolling soil Sandy 3rd rate.

Township No. 16 North Range No 57 West of the 6th Principal Meridian

East on a random line between
Sec's. 23 & 26.
Va. 15°. 18'. East.
40.00 Set post for temporary 1/4 Sec. Cor.
80.00 Intersect N & S Line 9 lks. North
of Stone corner to Sec's. 23. 24
25 & 26. from which corner
I run North 89°. 56' West
on a true line between Sec's.
23 & 26.
Va 15°. 18'. East.
40.00 Set charred post in mound
of earth with pits as per
instructions for 1/4 Sec. Cor.
80.00 The corner to Sec's. 22. 23.
26 & 27.

Land rolling 3rd rate

North between Sec's 22 & 23
Va. 15°. 18'. East.
17.00 Drain 40 lks wide descends E.
40.00 Set charred post in mound
of earth with pits as per
instructions for 1/4 Sec. Cor.
80.00 Set Limestone 16 x 12 x 3 with
notches as per instructions
for corner to Sec's. 14. 15. 22 & 23

Land rolling gravelly. Soil
3rd rate

Township No. 16 North Range No. 4 West of the 6th Principal Meridian

East on a random line
between Sec's. 14 & 23
Va. 15°. 18'. East.
40.00 Set post for temporary 1/4 Sec. Cor.
80.06 Intersect N & S line at Stone
corner to Sec's. 13, 14, 23 & 24
from which corner I run
West on a true line between
Sec's. 14 & 23
Va 15°. 18'. East
40.03 Set charred post in mound
of earth with pits as per
instructions for 1/4 Sec. Cor.
80.06 The corner to Sec's. 14, 15, 22 & 23

Land rolling soil sandy 3rd rate

North between Sec's. 14 & 15
Va. 15°. 18'. East.
40.00 Set charred post in mound
of earth with pits as per
instructions for 1/4 Sec. Cor.
80.00 Set Limestone 18x16x4 with
notches as per instructions
for corner to Sec's. 10, 11, 14 & 15

Land rolling, soil sandy
3rd rate

F
G
H
I
J
K
L
M
N
O
P

Township No. 16 North Range No. 37 West of the 6th Principal Meridian

East on a random line between Sec's 11 & 14.
Va. 15°. 18'. East.

40.00 Set post for temporary 1/4 Sec. cor.

79.92 Intersect N. & S. line 9 chs. South of Post corner to Sec's. 11. 12 13 & 14. from which corner I run South 89°. 56' West on a true line between Sec's. 11 & 14
Va. 15°. 18'. East.

39.96 Set charred post in mound of earth with pits as per instructions for 1/4 Sec. cor

79.92 The corner to Sec's. 10. 11. 14 & 15

Land hilly & stony 3rd rate

North between Sec's. 10 & 11
Va. 15°. 18'. East

40.00 Set charred post in mound of earth with pits as per instructions for 1/4 Sec. cor.

80.00 Set charred post in mound of earth with pits as per instructions for corner to Sec's. 2. 3. 10 & 11.

Land rolling Soil Sandy.
4th rate

Township No. 16 North Range No. 57 west of the 6th Principal Meridian

East on a random line
between Sec's 2 & 11.
Va. 15°. 18'. East.
40.00 Set post for temporary 1/4 Sec. Cor.
80.05 Intersect N & S Line 7 lks South
of Post corner to Sec's. 1, 2, 11 &
12. from which corner I
run South 89°. 57' west
on a true line between Sec's
2 ~~3~~. ~~10~~ & 11.
Va. 15°. 18'. East
40.02 Set charred post in mound
of earth with pits as per in-
structions for 1/4 Sec. Cor
80.05 The corner to Sec's. 2, 3, 10 & 11

Landrolling 2nd rate

North on a true line between
Sec's; 2 & 3.
Va. 15°. 18'. East.
40.00 Set charred post in mound
of earth with pits as per in-
structions for 1/4 Sec. Cor.
79.73 Intersect the 4th Standard Par-
allel 17. chs & 89 lks west of
Post. corner to ~~Sec's 2 & 3~~ Townships 17 North.
Ranges. 56 & 57. West.
where I set charred post in
mound of earth with pits
as per instructions for closing
corner to Sec's. 2 & 3. Town 16 N.
Range 57 West
Landrolling soil poor 2nd rate

Township No. 16. North Range No. 57 West of the 6th Principal Meridian

North between Sec's 33 & 34
Va. 15°. 18'. East
40.00 Set charred post in mound
of earth with pits as per in-
structions for ¼ Sec. cor.
80.00 Set charred post in mound
of earth with pits as per
instructions for corner to Sec's
27. 28. 33 & 34.

Land gently rolling, gravelly
& 3rd rate Oct 10th 1871

East on a random line
between Sec's. 27 & 34
Va. 15°. 18'. East.
40.00 Set Stone for temporary ¼ Sec. cor.
79.96 Intersect N. & S. Line at stone
corner to Sec's. 26. 27. 34 & 35
from which corner I run
West on a true line between
Sec's. 27 & 34.
Va. 15°. 18'. East.
39.98 Set Limestone 17×14×4 marked
as per instructions for ¼ Sec. cor.
79.96 The corner to Sec's. 27. 28. 33 & 34

Land rolling, gravelly & 3rd rate

Township No. 16 North Range No. 57 West of the 6th Principal Meridian

North between Sec's 27 & 28
Va. 15°. 18'. East.

40.00 Set charred post in mound of earth with pits as per instructions for ¼ Sec. Cor.

79.00 Drain 4 lks wide descends East

80.00 Set charred post in mound of earth with pits as per instructions for corner to Sec's 21, 22, 27 & 28.

Land rolling Soil sandy 3rd rate

East on a random line between Sec's. 22 & 27.
Va. 15°. 18'. East.

32.00 Drain 4 lks wide descends N E

40.00 Set post for temporary ¼ Sec Cor.

79.89 Intersect N. & S. Line 5 lks South of Post corner to Sec's. 22, 23, 27 & 28. from which corner I run South 89°. 58' west.

~~From~~ which corner I on a true line between Sec's 22 & 27.
Va 15°. 18'. East.

39.94 Set charred post in mound of earth with pits as per instructions for ¼ Sec Cor.

79.89 The corner to Sec's. 21, 22, 27 & 28.

Land rolling - gravelly 3rd rate

Township No. 16 North. Range No. 5 West of the 6th Principal Meridian

North between Sec's. 21 & 22.
Va. 15°. 18'. East.
40.00 Set charred post in mound of earth with pits as per instructions for 1/4 Sec. Cor.
80.00 Set Limestone 16 x 15 x 4 with notches as per instructions for corner to Sec's. 15. 16. 21 & 22.

Land rolling, poor & 2nd rate

East on a random line between Sec's. 15 & 22.
Va. 15°. 18'. East.
40.00 Set post for temporary 1/4 Sec. Cor.
80.00 Intersect N.W. Line 7 lks North of Stone corner to Sec's 14. 15. 22 & 23 from which corner I run North ~~between~~ Se
89°. 57'. West on a true line between Sec's. 15 & 22
Va. 15°. 18'. East.
40.00 Set charred post in mound of earth with pits as per instructions for 1/4 Sec. Cor.
80.00 The corner to Sec's. 15. 16. 21 & 22

Land rolling. Soil gravelly
2nd rate.

Township No. 16 North Range No. 57 West of the 6th Principal Meridian

North between Sec's. 15 & 16.
Va. 15°, 18'. East.

40.00 Set charred post in mound of earth with pits as per instructions for 1/4 Sec. Cor.

80.00 Set charred post in mound of earth with pits as per instructions for corner to Sec's. 9. 10. 15 & 16.

Land gently rolling 2nd rate

East on a random line between Sec's. 10 & 15.
Va. 15°, 18'. East

40.00 Set post for temporary 1/4 Sec. Cor.

80.00 Intersect N. & S. Line 16 Chs South of Post corner to Sec's 10. 11. 14 & 15 from which corner I run South 89°, 53' West on a true line between Sec's. 10 & 15.
Va. 15°, 18'. East

40.00 Set charred post in mound of earth with pits as per instructions for 1/4 Sec. Cor.

80.00 The corner to Sec's. 9. 10. 15 & 16

Land rolling 3rd rate.

Township No. 16 North, Range No. 57 West of the 6th Principal Meridian

North between Sec's. 9 & 10
Va. 15°. 18'. East.

40.00 Set charred post in mound of earth with pits as per instructions for 1/4 Sec. cor.

80.00 Set charred post in mound of earth with pits as per instructions for corner to Sec's. 3. 4. 9. & 10.

Land gently rolling. 2nd rate

East on a random line between Sec's. 3 & 10.
Va. 15°. 18'. East

40.00 Set post for temporary 1/4 Sec cor.

80.13 Intersect N.&S. line 11 lks. north of Post corner to Sec's 2. 3. 10 & 11 from which corner I run North 89°. 55' west on a true line between Sec's. 3 & 10.
Va. 15°. 18'. East

40.06 Set charred post in mound of earth with pits as per instructions for 1/4 Sec cor.

80.13 The corner to Sec's. 3. 4. 9. & 10

Land gently rolling. 2nd rate

I
J
K
L
M
N
O
F

Township No. 16 North Range No. 57 West of the 6th Principal Meridian

North on a trees line between
Sec's. 3 & 4.
Va. 15°. 18'. East.
40.00 Set post charred in mound of Earth with pits as per instructions for 1/4 sec cor. ~~for temporary 1/4 Sec. Cor.~~
79.77 Intersect the 4th Standard
Parallel. 17 chs & 86 lks
West of Stone corner to Sec's
35 & 36. Township No 17 North
Range No 57 west, where
I set charred post in
mound of earth with
pits as per instructions
for closing corner to Sec's 3 & 4.
Town - 16 N. Range 57 West
Land rolling 2d rate.
Oct 11th 1871

North between Sec's. 32 & 33.
Va. 15°. 18'. East.
40.00 Set charred post in mound
of earth with pits as per
instructions for 1/4 Sec Cor
80.00 Set charred post in mound
of earth with pits as per in-
structions for corner to Sec's
28. 29, 32 & 33.

Land rolling gravelly 3d rate

Township No. 16 North Range No. 57 west of the 6th Principal Meridian

East on a random line between Sec's. 28 & 33
Va. 15°. 18'. East.
40.00 Set post for temporary 1/4 Sec. Cor.
180.00 Intersect N & S Line 14 lks North of Post corner to Sec's 27. 28 33 & 34. from which Corner Imm north 89°. 54' west on a true line between Sec's. 28 & 33
Va. 15°. 18' East
40.00 Set charred post in mound of earth with pits as per instructions for 1/4 Sec. Cor.
80.00 The corner to Sec's 28. 29. 32 & 33

Land Level. poor & 2" rate.

North between Sec's. 28 & 29.
Va. 15°. 18'. East.
40.00 Set charred post in mound of earth with pits as per instructions for 1/4 Sec. Cor.
78.00 Drain 40 lks wide descends N. E.
80.00. Set charred post in mound of earth with pits as per instructions for corner to Sec's 20. 21. 28 & 29.

Land rolling. soil gravelly 3" rate.

Township No. 16 North Range No. 57 West of the 6th Principal Meridian

East on a random line between Sec's. 21 & 28.
Va. 15°. 18'. East.

12.00 Drain 40 lks wide descends N.E.

40.00 Set post for temporary 1/4 Sec. Cor.

78.00 Drain 40 lks wide descends S.E.

80.00 Intersect N. & S. Line at post corner to Sec's. 21. 22. 27 & 28 from which corner I run West on a true line between Sec's. 21 & 28.
Va. 15°. 18'. East.

40.00 Set charred post in mound of earth with pits as per instructions for 1/4 Sec. Cor.

80.00 The corner to Sec's. 20. 21. 28 & 29

Land gently rolling. Soil Poor
2nd rate

North between Sec's. 20 & 21
Va. 15°. 18'. East.

40.00 Set charred post in mound of earth with pits as per instructions for 1/4 Sec. Cor.

80.00 Set Limestone 30 x 18 x 5 with notches as per instructions for corner to Sec's. 16. 17. 20 & 21

South 1/2 mile Level 2nd rate
North 1/2 mile Hilly & Stony
3rd rate

Township No. 16 North Range No. - 57 West of the 6th Principal Meridian

East on a random line between Sec's. 16 & 21.
Va. 15°. 18'. East.

40.00 Set Stone for temporary 1/4 Sec. cor.

80.08 Intersect N & S line at Stone Corner to Sec's. 15, 16, 21 & 22 from which Corner I run West on a true line between Sec's. 16 & 21.
Va. 15°. 18'. East.

40.04 Set Limestone 16 x 15 x 5 with notches as per instructions for 1/4 Sec. cor.

80.08 The corner to Sec's. 16, 17, 20 & 21

Land rolling gravelly soil 3rd rate

North between Sec's. 16 & 17
Va. 15°. 18'. East.

~~40.00 Set post for temporary 1/4 Sec. cor.~~

40.00 Set charred post in mound of earth with pits as per instructions for 1/4 Sec. cor.

80.00 Set charred post in mound of earth with pits as per instructions for corner to Sec's. 8, 9, 16, & 17.

Land rolling. 3rd rate.

Township No. 16 North. Range No. 5 West of the 6th Principal Meridian

East on a random line between Sec's. 9 & 16.
Va. 15°. 18'. East.

40.00 Set post for temporary 1/4 Sec. Cor.

80.13 Intersect N.&S. line 14 chs North of Post corner to Sec's. 9. 10. 15 & 16. from which Corner I run North 89° 54'. West on a true line between Sec's. 9 & 16.
Va. 15°. 18'. East.

40.06 Set charred post in mound of earth with pits as per instructions for 1/4 Sec. Cor.

80.13 The corner to Sec's. 8. 9. 16 & 17.

Land gently rolling. 2nd rate.

North between Sec's. 8 & 9.
Va. 15°. 18'. East.

35.00 Drain 30 lks wide descends E the same disappears in Sec 9.

40.00 Set charred post in mound of earth with pits as per instructions for 1/4 Sec. Cor.

80.00 Set Limestone 16 x 12 x 5 with notches as per instructions for corner to Sec's 4. 5. 8 & 9.

Land gently rolling. 2nd rate.

Township No. 16 North Range No. 54 West of the 6th Principal Meridian

East between Sec's. 4. & 9.
on a random line
Va. 15°, 18'. East.

40.00 Set post for temporary 1/4 Sec. Cor.

80.00 Intersect N. & S. Line 4 lks South of Post corner to Sec's 3. 4. 9 & 10. from which corner I run South 89.58' West on a true line between Sec's 4. & 9.
Va. 15°. 18'. East.

40.00 Set charred post in mound of earth with pits as per instructions for 1/4 Sec. Cor.

80.00 The corner to Sec's, 4. 5. 8 & 9.

Land mostly Level. 2nd rate

North on a true line between Sec's. 4 & 5.
Va. 15°. 18'. East.

40.00 Set charred post in mound of earth with pits as per instructions for 1/4 Sec. Cor.

79.60. Intersect the 4th Standard Parallel 17 chs & 77 lks West of Post corner to Sec's. 32 & 33 Township 17 North Range 54. West. where I set charred post in mound of earth with pits as per instructions for closing corner to Sec's. 4. & 5. T. 16 N. R. 54 W.

Land Rolling. 2nd rate.

Township No. 16 North Range No. 57 West of the 6th Principal Meridian

North between Sec's 31 & 32
Va. 15°. 18'. East
40.00 Set charred post in mound
of earth with pits as per in-
structions for 1/4 Sec. Cor.
80.00 Set charred post in mound of
earth with pits as per instruc-
tions for corner to Sec's. 29. 30.
31, & 32.

Land hilly gravelly 3rd rate

East on a random line
between Sec's 29 & 32.
Va. 15°. 18' East.
40.00 Set post for temporary 1/4 Sec. Cor.
80.00 Intersect N. & S. line 15 chs. South
of Post corner to Sec's. 28. 29
32 & 33. from which corner
Drew South 89°. 50' West on
a true line between Sec's
29 & 32. Va. 15
Va. 15°. 18'. East.
40.00 Set charred post in mound
of earth with pits as per in-
structions for 1/4 Sec. Cor.
80.00 This corner to Sec's. 29. 30. 31 & 32

Land rolling gravelly 3rd rate
Oct 12th 1871

Township No. 16 North Range No. 57 West of the 6th Principal Meridian

West on a random line between Sec's. 30 & 31
Va 15°. 18'. East.

40.00 Set post for temporary 1/4 Sec Cor.

78.70 Intersect the West Boundary of the Township 11 lks South of Post corner to Sec's. 30 & 31 from which corner I run South 89° 55' East on a true line between Sec's 30 & 31.
Va. 15°. 18'. East.

38.70 Set charred post in mound of earth with pits as per instructions for 1/4 Sec Cor

78.70 The corner to Sec's. 29. 30. 31 & 32

Land rolling gravelly
3 rate

North between Sec's 29 & 30.
Va. 15°. 18'. East

40.00 Set charred post in mound of earth with pits as per instructions for 1/4 Sec. Cor.

70.00 Drain 30 lks wide descend E.

80.00 Set charred post in mound of earth with pits as per instructions for corner to Sec's. 19. 20. 29. & 30.

Land gently rolling. Soil gravelly 3 rate.

Township North North Range No. 57 West of the 6th Principal Meridian

East on a random line between Sec's. 20 & 29.
Va 15°, 18' East
40.00 Set post for temporary 1/4 Sec. cor.
80.00 Intersect N & S Line at post corner to Secs. 20. 21. 28 & 29 from which corner I run West on a true line between Sec's. 20 & 29.
Va. 15°. 18'. East.
40.00 Set charred post in mound of earth with pits as per instructions for 1/4 Sec. cor.
80.00 The corner to Sec's. 19. 20. 29 & 30.

Land gently rolling gravelly 2nd rate.

West on a random line between Sec's. 19 & 30.
Va. 15°. 18'. East.
40.00 Set post for temporary 1/4 Sec Cor
78.78 Intersect the West Boundary of the Township 37 lks South of post. corner to Sec's 19 & 30. from which corner I run South 89°. 44'. East on a true line between Sec's. 19 & 30. Va 15° 18' East
38.78 Set charred post in mound of earth with pits as per instructions for 1/4 Sec. cor.
78.78 The corner to Sec's. 19. 20. 29 & 30.

Land rolling gravelly 3rd rate

Township No. 16 North, Range No. 57. West of the 6th Principal Meridian

North between Sec's 19 & 20.
Va. 15° 18'. East.

40.00 Set Limestone 14x12x4 marked as per instructions for ¼ Sec. Cor.

80.00 Set Limestone 18x16x4 with pits as to notches as per instructions for corner to Secs. 17, 18, 19 & 20.

Land rolling. 2nd rate.

East on a random line between Sec's. 17 & 20.
Va. 15°. 18'. East

40.00 Set Stone for temporary ¼ Sec. Cor.

80.00 Intersect N & S Line 14.44 North of Stone corner to Sec's. 16, 17, 20 & 21. From which Corner I run North 89°. 54' West on a true line between Sec's 17 & 20
Va. 15°. 18'. East.

40.00 Set Limestone 20x14x4 marked as per instructions for ¼ Sec. Cor.

80.00 The corner to Sec's. 17, 18, 19 & 20.

Land rolling. Poor 2nd rate

Township No. 16 North Range No. 57 West of the 6th Principal Meridian

West on a random line
between Sec's. 18 & 19.
Va. 15°. 18'. East.

40.00 Set post for temporary 1/4 Sec. Cor.

78.70 Intersect the west Boundary of the Township at post corner to Sec's 18 & 19 from which corner I run East on a true line between Sec's. 18 & 19.
Va. 15°. 18'. East.

38.70 Set charred post in mound of earth with pits as per instructions for 1/4 Sec Cor.

78.70 The corner to Sec's. 17.18.19.& 20.

Land rolling gravelly
Grate

North between Sec's 17 & 18
Va. 15°. 18'. East.

40.00 Set charred post in mound of earth with pits as per instructions for 1/4 Sec. Cor.

80.00 Set charred post in mound of earth with pits as per instructions for corner to Sec's 7.8.17.& 18.

Land rolling. Soil gravelly
Grate

Township No. 16 North Range No. 57 West of the 6th Principal Meridian

East on a random line between Secs. 8 & 17.
Va. 15°. 18'. East.
40.00 Set post for temporary 1/4 Sec. cor.
80.00 Intersect N. & S. Line 4 chs South of Post corner to Secs. 8. 9. 16 & 17. from which Corner I run South 89°. 58'. West on a true line between Secs. 8 & 17.
Va. 15°. 18'. East
40.00 Set charred post in mound of earth with pits as per instructions for 1/4 Sec. cor.
80.00 The corner to Secs. 7. 8. 17 & 18.

Land Level 2nd rate

West on a random line between Secs. 7 & 18.
Va. 15°. 18'. East.
40.00 Set post for temporary 1/4 Sec. cor.
78.63 Intersect the West Boundary of the Township 5 chs North of Post corner to Secs. 7. 8. 17 & 18. from which corner I run North 89°. 58' East on a true line between Secs. 7 & 18.
Va. 15°. 18'. East
38.63 Set charred post in mound of earth with pits as per instructions for 1/4 Sec. cor.
78.63 The corner to Secs. 7. 8. 17 & 18

Land level 2nd rate

Township No. 16 North Range No. 57, west of the 6th Principal Meridian.

North between Sec's. 7 & 8
Va. 15°, 18'. East.
40.00 Set charred post in mound of earth with pits as per instructions for ¼ Sec. Cor.
47.00 Drain 80 lks wide descendr. E.
80.00 Set charred post in mound of earth with pits as per instructions for corner to Sec's. 5, 6, 7 & 8.

Land gently rolling soil gravelly. 3' rate

East on a random line between Sec's. 5 & 8
Va. 15°, 18'. East.
40.00 Set post for temporary ¼ Sec. Cor.
79.94 Intersect N. & S. line 12 lks South of stone corner to Sec's. 4, 5, 8 & 9. from which corner I run South 89° 55' West on a true line between Sec's 5 & 8.
Va. 15°. 18'. East.
39.97 Set charred post in mound of earth with pits as per instructions for ¼ Sec. Cor.
79.94 The corner to Sec's. 5, 6, 7 & 8

Land gently rolling. Poor 2' rate.

Township No. 16 North Range No. 57 West of the 6th Principal Meridian

West on a random line between Secs. 6 & 7.
Va. 15°, 18'. East.

40.00 Set post for temporary 1/4 Sec Cor.

78.60 Intersect the West Boundary of the Township 37 lks South of Post corner to Secs 6 & 7. from which corner I run South 89° 44' East on a true line between Secs 6 & 7.
Va. 15°, 18'. East

38.60 Set charred post in mound of earth with pits as per instructions for 1/4 Sec. cor.

78.60 The corner to Secs. 5.6.7 & 8

Land rolling soil sandy & 2nd rate.

North on a true line between Secs. 5 & 6.
Va. 15°, 18'. East.

40.00 Set charred post in mound of earth with pits as per instructions for 1/4 Sec. cor.

79.58 Intersect the 4th Standard Parallel 17 chs & 59 lks west of the Post corner to Secs 33 & 34, Township No. 17 North Range No. 57 west of the 6th Principal meridian, where I set charred post in mound of earth with pits as per instructions for closing corner to Secs. 5 & 6. Town. 16 N. Range 57 West

Land Rolling. 2nd rate Oct 13th 1871

General Description

This Township is composed of parts 2 and 3 rate. Prairie land, is all high and rolling covered with a short scanty growth of grass, soil nearly all gravelly

A list of the names of the individuals employed to assist in running meandering or marking the lines and corners described in the foregoing field notes of Township No 16 North of the base line of Range No 57 West of the 6th Principal Meridian showing the respective capacities in which they acted

Bennet D Yates } Chainmen
Frank Adams }
John R. Gordon } Axemen
Sanford C. Carpenter }

We hereby certify that we assisted John H. Daugherty Deputy surveyor, in Sub-dividing Township No 16 north of the Base Line, Range No 57 West of the 6th Principal Meridian and that said Township has been in all respects to the best of our knowledge and belief, well and faithfully surveyed, and the Boundary Monuments planted according to the instructions furnished by the Surveyor General.

Bennet T. Yates
Frank Adams Chainmen
John R. Gordon
Sanford Carpenter Axemen

Subscribed and sworn to by the above named persons before me a Notary Public in and for the County of Lincoln State of Nebraska this 23rd day of October 1871.

G B Park
Notary Public

I, John H. Daugherty Deputy Surveyor, do solemnly swear that in pursuance of a joint contract wherein, John H. Daugherty and Dan S. Parmalee are joint contractors with E. E. Cunningham, United States Surveyor General, for the District of Iowa Nebraska bearing date the 20th Day of May 1871, I have well faithfully and truly in my own proper persons, and in strict conformity with the instructions furnished by the Surveyor General, the surveying Manual and the Laws of the United States, Surveyed all those parts or portions of Township No 16 North of the Base line Range No 57 west of the 6th Principal Meridian in the State of Nebraska

as are represented in the foregoing Field Notes, as having been surveyed under my direction; and I do further solemnly swear that all the corners of said survey have been established and perpetuated in strict accordance with the surveying manual & printed instructions and that the foregoing are the true and original Field notes of such survey

John W. Daugherty
Deputy Surveyor

Subscribed and sworn to by the above named person before me a Notary Public in & for the County of Douglas State of Nebraska this 21st day of October 1871

R. F. Beall
Notary Public

Surveyor General's Office
Plattsmouth Jany 27th 1872

The foregoing field Notes of the Survey and Subdivision of Township No 16. North Range 57. West Executed by John W. Daugherty under Joint Contract 42 Dated May 20th 1871. Wherein John W. Daugherty and Dan S. Pannelle are Joint contractors in the Month of Octo 1871. having been Critically Examined the Necessary Corrections and Explanations Made to said field Notes and Surveys they describe are hereby approved

E. E. Cunningham
Surveyor General

General Land Office • Original Field Notes

Book Number

730

The images in this file are photographs of the notes of the original surveys of the State of Nebraska on file in the Office of the Nebraska State Surveyor located in Lincoln, Nebraska.

The original surveys in Nebraska began in the mid 1850's and were completed in the mid 1880's. The Nebraska office of the Surveyor General was closed June 30, 1886.