General Land Office • Original Field Notes

Book Number

737

The images in this file are photographs of the notes of the original surveys of the State of Nebraska on file in the Office of the Nebraska State Surveyor located in Lincoln, Nebraska.

The original surveys in Nebraska began in the mid 1850's and were completed in the mid 1880's. The Nebraska office of the Surveyor General was closed June 30, 1886.

T.17-20 N.
R. 58 W.
91
—

Field

Survey

Township No.

of

Range No 58 West

In

Nebraska

Executed

By Fred M. Dorrington

Deputy Surveyor under

Joint Contract 75 dated May

21st 1873.

Survey

Commenced July 25th 1873

Completed July 29th 1873

List of Names

of Individuals employed

to assist in Surveying

Township 17 North in

Range 58 West of 6th

T.M. & showing the respective capacities in which they acted

L. J. Carrington — Chainman
William Reese — "
John C. Gregory — Flagman
John R. Polin — Mounderman

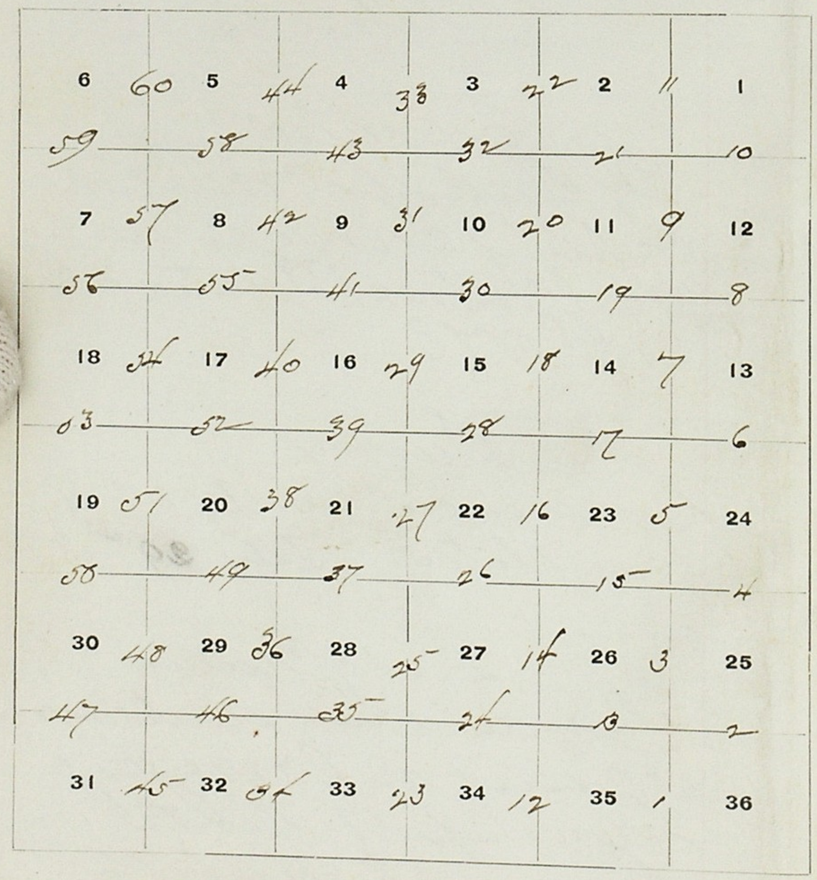

To determine the proper adjustment of my Compass for subdividing Towns Lip 17 North Range 58 West I begin at the Corner to Towns. ~~16~~ 17 on 4th Std Ill North. Ranges 57 & 58 West and run North along East Boundary Sec 36

Var 5° 45' E

40.30 To a point 30 lks East of Gr Cor
80.74 To a point 66. lks East of Cor to Secs. 25 & 36

To retrace this line or run parallel thereto my Compass must be adjusted to a Variation of 16° 13' East

Township 17. Range 58.

North bet. Secs 35 & 36
Va 16° 13' E

40.00 Set Limestone 17×13×3². 8 in deep Mkd ¼ Cor for gr sec Cor

61.00 Wide grassy drain S E.

80.00 Set Limestone 20×12×4. 10 in deep Mkd 5 on North 1 on South 1 on East & 5 on West for Cor to secs 25. 26. 35 & 36.

Land Rolling 2 rate

Township 17. Range 58

East on random line bet Secs 25 & 36.
Va 16° 13' E

40.00 Set Stone for temporary gr sec cor

79.72 Intersect East 1 Boundary 48 lks South of Cor to secs 25 & 36. from which cor drum

S 89° 39' West on true line bet Secs 25 & 36.
Va 16° 13' E

39.86 Set Limestone 14×12×5 7 in deep Mkd ¼ for gr sec cor

79.72 Cor to secs 25. 26. 35 & 36

Land Rolling 2 rate

Township 17 Range 58

North bet. Sec.s 25 & 26
Va 16° 13' E

40.00 Set Limestone 18×14×5. 9 in
deep Mk.d 1/4 for gr sec cor

80.00 Drain S.E. Cor to Sec.s 23.24
25 & 26. falling in drain
I set Witness Cor 50 lks
North

Limestone 20×12×4. 10 in
deep Mk.d 4 on North
2 on South 1 on East & 5
on West for Cor to sec.s
23. 24. 25 & 26.

Land rolling Soil 2 rate

Township 17. Range 58

From the point for cor to Secs. 23. 24. 25 & 26
in drain I run

East on random line bet
Sec.s 24. & 25
Va 16° 13' E

40.00 Set Stone for temporary gr Cor

80.36 Intersect East 1 Boundary
96 lks South of Cor to
Sec.s 24. & 25 from
which Cor I run

S 89° 19 West on true line bet
Sec.s 24 & 25
Va 16° 13' East

40.18 Set Limestone 12×12×5. 6 in
deep Mk.d 1/4 for gr sec cor

80.36 To point for Cor to sec.s 23. 24. 25 & 26

Land rolling Soil 2 rate

Township 17. Range 58

North Set. Sec.s 23. & 24
Va 16° 13' E.

40.00 Set Limestone 20×14×5. 10 in deep Mk.d 1/4 for gr sec cor
This cor stands on top of small ridge S E & N W

80.00 Set Limestone 20×9×5 10 in deep Mk.d 3 on North 3 on South 1 on South & 5 on West for Cor to Sec.s 13. 14. 23. & 24

Land rolling 2 rate

Township 17. Range 58

East on random line Set. Sec.s 13. & 24.
Va 16° 13' East.

40.00 Set stone for temporary gr sec cor

80.30 Intersect East Boundary 82 lks South of Cor to Sec.s 13 & 24. from which cor I run

S 89° 25' West on true line Set Sec.s 13 & 24
Va 16° 13' East

40.15 Set Limestone 14×10×3. 7 in deep Mk.d 1/4 for gr sec cor

80.30 Cor to Sec.s 13. 14. 23 & 24
Land rolling tail 2 rate

Township 17. Range 58

North bet. Secs. 13 & 14
Va 16° 13' East.

40.00 Set Limestone 14 x 13 x 4. 7 in deep mkd. 1/4. for gr. sec. cor

77.00 Drain S E

80.00 Set Limestone 16 x 9 x 4. 8 in deep mkd. 2 on North 4 on South 1 on East & 5 on West for cor to secs. 11. 12. 13. & 14

Land rolling 2 rate

Township 17. Range 58.

East on random line bet. Secs. 12 & 13
Va 16° 13' East

40.00 Set Stone for temporary gr. sec. cor

80.24 Intersect East 1 Boundary 62 lks South of cor to secs. 12 & 13 from which cor Drain

S 89° 33' West on true line bet Secs. 12 & 13
Va 16° 13' East

40.12 Set Limestone 12 x 12 x 4. 6 in deep mkd. 1/4 for gr. sec. cor

80.24 Cor to secs. 11. 12. 13 & 14

Land rolling Soil 2 rate

Township 17. Range 58

North bet. Secs. 11 & 12
Va 16° 13' E

40.00 Set Limestone 16×10×4. 8 in
deep m Rd. 1/4 for gr sec cor

78.00 Drain S.E.

80.00 Set Limestone 16×9×4. 8 in
deep m Rd. 1 on North
5 on South. 1 on East &
5 on West for Cor to Secs.
1. 2. 11. & 12

Land Rolling 2 gate

Township 17. Range 58.

East on random line bet.
Secs. 1 & 12
Va 16° 13' E.

40.00 Set Stone for temporary gr sec cor

80.12 Intersect East 1 Boundary 40
lks south of Cor to Secs.
1 & 12 from which Cor drum
S 89° 43' West on true line bet.
Secs. 1 & 12
Va 16° 13' East

40.06 Set Limestone 12×12×4. 6 in
deep m Rd. 1/4 for gr sec cor

80.12 Cor to Secs. 1. 2. 11 & 12
Land Rolling Soil 2 gate

Township 17. Range 58

North on random line
bet Secs. 1 & 2
Va 16° 13' E.

40.00 Set stone for temporary gr sec cor
81.70 Intersect North 1 Boundary
35 lks East of Cor to secs.
1. & 2 from which Cor I run
S 15' East on true line bet Secs.
1 & 2.
Va 16° 13' East.

41.70 Set Limestone 12 x 10 x 4. 6 in
deep mkd 1/4 for gr sec cor
81.70 Cor to secs. 1. 2. 11. & 12
Land rolling Soil 2 rate
Soil along this tier of
Sections is good land
is covered with good grass

~~July 25th 1873~~

Township 17. Range 58.

North bet. Secs. 34 & 35
Va 16° 13' E

40.00 Set Limestone 14 x 12 x 3. 7 in
deep mkd 1/4 for gr sec cor
80.00 Set Limestone 15 x 11 x 7. 7 in
deep mkd 5 on North 1 on
South 2 on East & 4 on West
for cor to secs. 34. 35. 26 & 27
Land rolling Soil 2 rate

* From the cor to secs. 35 & 36
on 4th Standard Ill
I run West along South
boundary of sec 35
Va 16° 30'

39.20 To point 12 lks South
of gr sec cor
78.10 To point 25 lks South of
Cor to secs. 34 & 35

Township 17. Range 58

East on random line bet.
Secs. 26. & 35
Va 16° 13' East.

9.50 Sand drain S.E.
13.50 " " N E same drain
23.00 Same " " S E
40.00 Set stone for temporary gr cor
78.30 Intersect N & S. line 50 lks
South of cor to secs. 25. 26.
35 & 36. from which cor
drum
S 89° 38' West on true line bet
Secs. 26. & 35
Va 16° 13' East.
34.15 Set Limestone 14×10×5. 7 in
deep mkd. 1/4 for gr sec cor
78.30 Cor to secs. 26. 27. 34. & 35
Land rolling Soil 2 rate

July 25th

Township 17. Range 58

North bet. Secs. 26. & 27
Va 16° 13' E

12.00 Drain East
40.00 Set Limestone 14×9×4. 7 in deep
Mkd 1/4 for gr sec cor
80.00 Set Limestone 20×18×6. 10 in deep
Mkd. 4 on North. 2 on South
2 on East & 4 on West for
Cor to secs. 22. 23. 26 & 27
Land rolling Soil 2 rate

Township 17. Range 58.

East on random line bet.
Secs. 23. & 26.
Va 16° 13' E

40.00 Set Stone for temporary gr cor
78.24 Intersect N & S. line 42 lks
South of Cor to secs. 23. 24
25 & 26. from which cor from
S 89° 41' West on true line bet
Secs. 23 & 26.
Va 16° 13' East
39.12 Set Limestone 14 x 8 x 4. 7 in
deep mkd. 1/4 for gr sec cor
78.24 Cor to secs. 22. 23. 26. & 27
Land rolling Soil 2d rate

Township 17. Range 58

North bet. Secs. 22 & 23.
Va 16° 13' E.

40.00 Set Limestone 14 x 9 x 4. 7 in
deep mkd. 1/4 for gr sec cor
80.00 Set Limestone 18 x 12 x 4. 8 in deep
mkd. 3 on North 3 on
South. 4 on West & 2 on
East for cor to secs.
14. 15. 22 & 23
Land rolling Soil 2d rate

Township 17. Range 58

	East on random line bet. Secs. 14 & 23 Vol 6° 13' E
40.00	Set Stone for temporary gr sec cor
47.00	Drain S.W. Soon turns SE
78.44	Intersect N & S. line 4 olks south of cor to secs. 13. 14. 23 & 24. from which cor Irrn
	S 89° 42' West on true line bet Secs. 14 & 23 Vol 6° 13' East.
39.22	Set Limestone 14×9×3. 7 in deep Mkd. 1/4. for gr sec cor
78.44	Cor to secs. 13. 14. 23 & 24
	Land rolling soil 2 rate

Township 17. Range 58

	North bet Secs. 14 & 15 Vol 6° 13' E
38.00	Drain S.E.
40.00	Set Limestone 16×9×4. 8 in deep Mkd. 1/4. for gr sec cor
80.00	Set Limestone 18×12×6. 8 in deep Mkd. 2 on North 4 on South. 2 on East & 4 on West for cor to secs. 10. 11. 14 & 15
	Land rolling soil 2 rate

Township 17. Range 58

	East on random line bet. Secs. 11 & 14 Va 16° 13' East.
40.00	Set Stone for temporary gr cor
68.00	Drain S E
78.46	Intersect H & S. line 60 lks North of Cor to secs. 11.12.13 & 14 from which cor I run S 89° 34 West on true line bet Secs. 11 & 14 Va 16° 13' East.
39.23	Set Limestone 14×9×3. 6 in deep mkd. 1/4 for gr sec cor
78.46	Cor to secs. 10.11.14 & 15 Land rolling 2 rate

Township 17. Range 58

	North between Secs. 10 & 11 Va 16° 13' E
32.00	Drain East
40.00	Set Limestone 14×9×5 7 in deep mkd. 1/4 for gr sec cor
77.00	Drain East
80.00	Set Limestone 18×12×4. 8 in deep mkd. 1 on North 5 on South 2 on East & 4 on West for cor to secs. 2. 3 10 & 11
	Land rolling Sect 2 rate

Township 17. Range 58

East on random line bet
Sec.s 2 & 11
Va 16° 13' E

40.00 Set Stone for temporary gr cor
78.14 Intersect N & S. line 44 lks
South of Cor to sec.s 1.2.11.&12
from which Cor I run
S 89° 41 West on true line
bet Sec.s 2 & 11
Va 16° 13' East
39.07 Set Limestone 14 × 9 × 4. 7 in
deep mk'd 1/4 for gr sec cor
78.14 Cor to sec.s 2.3.10.&11
Land rolling 2 rate

Township 17. Range 58

North on random line bet.
Sec.s 2 & 3.
Va 16° 13' East.
40.00 Set Stone for temporary gr Cor
81.68 Intersect North boundary
182 lks East of Cor to sec.s
2 & 3. from which Cor I run
South 1° 17' East on true line bet
Sec.s 2 & 3
Va 16° 13' East
41.68 Set Limestone 14 × 10 × 5 7 in
deep mk'd 1/4 for gr sec cor
81.68 Cor to sec.s 2.3.10 & 11
Land rolling soil 2 rate

~~July 26~~ 1873

Township 17. Range 58.

	North bet. Secs. 33 & 34 Va 16° 13' E.
5.00	Leave bluffs enter table land
40.00	Set Limestone 14×11×4 7 in deep Mkd. 1/4 for gr sec cor
80.00	Set Limestone 16×14×4. 7 in deep mkd. 5 on North 1 on South. 3 on East & 3 on West for Cor to secs. 27. 28. 33. & 34
	Land rolling soil 2 gate
*	From the Cor to secs. 34. & 35 on South boundary from
	West along South boundary Sec 34. Va 16° 30' E
39.00	To point 10 lks South of gr sec cor
78.00	" point 23 lks South of Cor to secs. 33. & 34

Township 17. Range 58.

	East on random line bet. Secs. 27. & 34. Va 16° 13' E.
40.00	Set stone for temporary gr sec cor
78.00	Intersect N & S line 6 lks South of cor to secs. 27. 26 34 & 35. from which cor from
	S 89° 57' West on true line bet. Secs. 27 & 34. Va 16° 13' East
39.00	Set Limestone 14×12×4 7 in deep mkd 1/4 for gr sec cor
78.00	Cor to secs. 27. 28. 33 & 34
	Land rolling soil 2 gate

Township 17. Range 58.

North bet. Secs. 27. & 28
Va 16° 13' E.

12.50 Drain Nearly East

40.00 Set Limestone 14 × 11 × 3 7 in
deep mkd. 1/4 for Gr sec cor

80.00 Set Limestone 16 × 14 × 3. 8 in
deep mkd. 4 on North
2 on South. 3 on East &
3 on West for Cor to secs.
21. 22. 27. & 28

Land rolling Soil & rate

Township 17. Range 58.

East on random line bet.
Secs. 22 & 27
Va 16° 13' E.

40.00 Set Stone for temporary gr sec cor

78.30 Intersect N & S. line 26 lks
South of cor to secs. 22. 23
26. & 27. from which cor
from

S 89° 49 West on true line bet
Secs. 22 & 27
Va 16° 13' East

39.15 Set Limestone 14 × 12 × 3. 7 in
deep mkd. 1/4 for Gr sec cor

78.30 Cor to secs. 21. 22. 27. & 28
Land rolling & rate

July 26th

Township 17. Range 58

	North bet. Sec.s 21. & 22 Va 16° 13' E.
40.00	Set Limestone 15×13×3.-7 in deep mk.d 1/4 for gr sec cor
80.00	Set Limestone 16×15×4.8 in deep mk.d 3 on North 3 on South 3 on East & 3 on West for cor to sec.s 15. 16. 21. & 22
	Land rolling Soil 3 rate

Township 17. Range 58

	Eastonsandom line bet. Sec.s 15 & 22 Va 16° 13' E.
40.00	Set Stone for temporary gr sec cor
75.00	Enter 1 Bluffs 50 ft high N. & S.
78.06	Intersect N & S. line 15 chs S of cor to sec.s 14. 15. 22 & 23 from which cor I run
	S 89° 54' 3' Westontree line bet Sec.s 15 & 22 Va 16° 13' East
39.03	Set Limestone 14×14×4.7 in deep mk.d 1/4 for gr sec cor
78.06	Cor to sec.s 15. 16. 21. & 22 Land rolling Soil 3 rate

Township 17. Range 58

North Sect. Sec.s 15 & 16.
Va 16° 13' E

40.00 Set Limestone 15 × 12 × 3 2 7 in
deep mk 1/4 for gr sec cor

80.00 Set Limestone 16 × 15 × 3. 8 in deep
Mk.d 2 on North. 4 on
South. 3 on East & 3 on
West for Cor to sec.s
9. 10. 15 & 16

Land Rolling Soil 2 rate

Township 17. Range 58.

East on random line bet
Sec.s 10. & 15
Va 16° 13' E

40.00 Set Stone for temporary gr sec cor

78.04 Intersect N & S. line at cor to
Sec.s 10. 11. 14. & 15 from
which cor from
West on true line bet Sec.s 10 & 15
Va 16° 13' East.

39.02 Set Limestone 14 × 12 × 4. 7 in deep
Mk 1/4 for gr sec cor

78.04 Cor to sec.s 9. 10. 15 & 16
Land Rolling Soil 2 rate

Township 17. Range 58

North 1 Bet Secs. 9. & 10
Val 6° 13' E

40.00 Set Limestone 15 × 13 × 3. 7 in
deep mkd. 4. for gr sec cor

80.00 Set Limestone 17 × 13 × 3. 8 in
deep mkd. 1 on North 5
on South 3 on East & 3 on
West for Cor to Secs.
3. 4. 9 & 10
Land rolling Soil 3 rate

Township 17. Range 58.

East on random line bet.
Secs. 3 & 10
Val 6° 13' E

40.00 Set Stone for temporary gr Cor

78.12 Intersect N & S. line 37 lks
South of Cor to secs. 2. 3.
10 & 11. from which cor
Irrm

S 89° 44 West on true line bet
Secs. 3 & 10
Val 6° 13' East

39.06 Set Limestone 14 × 12 × 3 7 in
deep mkd. 4 for gr sec cor

78.12 Cor to secs. 3. 4. 9 & 10
Land rolling 2 rate

Township 17. Range 58.

North bet. Secs. 3 & 4
"on random line"
Va 16° 13' E

40.00 Set Stone for temporary gr cor
81.47 Intersect North boundary
449 lks East of cor to secs.
3. & 4 from which cor Sam
S 3# ~~13~~ 10' East on true line bet
Secs. 3 & 4
Va 16° 13' East.
41.47 Set Limestone 13 × 10 × 8. 6 in
deep mkd 1/4 for gr sec cor
81.47 Cor to secs. 3. 4. 9 & 10
Land rolling 2 rate

~~July 28th 1878~~

Township 17. Range 58

*

North between Secs. 32 & 33.
Va 16° 13' E.

40.00 Set Limestone 14 × 13 × 3 7 in
deep mkd 1/4 for gr sec cor
80.00 Set Limestone 26. × 24 × 3. 12
in deep mkd 5 on North
1 on South. 4 on East & 2 on
West for cor to secs. 28. 29
32 & 33
Land rolling 2 rate

* From the Cor to Secs. 33 & 34
on South Boundary of
Township Sam
West along S. boundary Sec 33
Va 16° 13' E
39.05 To point 5 lks North of gr sec cor
78.02 To point 8 " North of cor
to secs. 32 & 33.

Township 17. Range 58

East on random line bet
Secs. 28. & 33.
Va 16° 13' E

40.00 Set Stone for temporary gr sec cor
78.10 Intersect N & S. line 12 lks
South of cor to Secs. 27. 28.
33. & 34 from which Drm
S 89° ~~56~~ 55' West on true line bet.
Secs. 28 & 33
Va 16° 13' East.
39.05 Set Limestone 14 × 12 × 4. 7 in
deep mkd. gr sec cor for 1/4
sec cor
78.10 Cor to Secs. 28. 29. 32 & 33
Land rolling 2 rate

Township 17. Range 58.

North bet Secs. 28. & 29
Va 16° 13' E

39.00 Drain S.E.
40.00 Set Limestone 15 × 11 × 4. 7 in deep
mkd 1/4 for gr sec cor
80.00 Set Limestone 17 × 11 × 3. 8 in
deep mkd. 4 on North
rou south. 4 on East &
2 on West for cor to Secs.
20 21 28 & 29
Land rolling 2 rate

Township 17. Range 58.

	East on random line bet. Sec.s 21. & 28 Va 16° 13' E.
40.00	Set Stone for temporary gr sec cor
78.07	Intersect N & S. line 22 lks South of cor to sec.s 21. 22 27 & 28. from which cor dom
	S 89° 50' West on true line bet. Sec.s 21. & 28 Va 16° 13' East.
39.03²	Set Limestone 14×14×3² 7 in deep mk.d 1/4 for gr sec cor
78.07	Cor to sec.s 20. 21. 28 & 29
	Land rolling Soil 2 rate.

Township 17. Range 58.

	North bet. Sec.s 20 & 21 Va 16° 13' East.
40.00	Set Limestone 15×14×3. 7 in deep mk.d 1/4 for gr sec cor
80.00	Set Limestone 17×14×3. 8 in deep mk.d 3 on North 3 on South. 4 on East & 2 on West for cor to sec.s 16. 17 20 & 21
	Land rolling Soil 2 rate

Township 17. Range 58

	East on random line bet. Sec.s 16. & 21
	Va 16° 13' East
40.00	Set Stone for temporary gr. cor
78.04	Intersect N & S. line 23 lks North of cor to sec.s 15. 16 21. & 22 from which I run
	N 89° 50' West on true line bet Sec.s 16 & 21
	Va 16° 13' East
39.02	Set Limestone 15 × 13 × 3. 7 in deep mk.d ¼ for gr. sec cor
78.04	Cor to sec.s 16. 17. 20 & 21
	Land rolling Soil 2 feet

Township 17. Range 58

	North bet. Sec.s 16 & 17
	Va 16° 13' E
40.00	Set Limestone 14 × 12 × 4. 7 in deep mk.d ¼ for gr. sec cor
80.00	Set Limestone 17 × 14 × 3. 8 in deep mk.d 2 on North 4 on South 4 on East & 2 on West for cor to sec.s 8. 9. 16 & 17
	Land rolling Soil 2 feet

July 27th

Township 17. Range 58.

East on random line bet.
Secs. 9. & 16.
Va 16° 13' E

40.00 Set Stone for temporary gr. sec. cor.
78.22 Intersect N & S. line 47 lks
North of cor. to secs. 9, 10
15 & 16 from which cor. term
N 89° ~~40~~ 39' West on true line bet.
Secs. 9 & 16.
Va 16° 13' East
39.11 Set Limestone 14 x 13 x 3. 7 in
deep mkd. 1/4 for gr. sec. cor.
78.22 Cor. to secs. 8. 9. 16. & 17
Land rolling soil 2 rate

Township 17. Range 58.

North bet. Secs. 8. & 9
Va 16° 13' E

40.00 Set Limestone 15 x 12 x 3. 7 in deep
mkd. 1/4 for gr. sec. cor.
80.00 Set Limestone 18 x 16 x 3. 9 in
deep mkd. 1 on North 5
on South 4 on East &
on West for cor. to
Secs. 4. 5. 8 & 9
Land rolling soil 2 rate

Township 17. Range 58.

East on random line bet.
Sec.s 4. & 9
Va 16° 13' E

40.00 Set Stone for temporary gr cor
78.28 Intersect N & S. line 27
lks North of cor to sec.s
3. 4. 9. & 10 from which
Cor Iron
N 89° 48' West on true line bet
Sec.s 4 & 9
Va 16° 13' East.

39.14 Set Limestone 14 x 13 x 4. 7 in
deep mk a 1/4 for gr sec cor
78.28 Cor to sec.s 4. 5. 8 & 9
Lann rolling Salt 2 rate

Township 17. Range 58

North on random line bet.
Sec.s 4 & 5
Va 16° 13' E.

40.00 Set Stone for temporary gr sec cor
81.54 Intersect North boundary 609
lks East of Cor to sec.s
4 & 5 from which Cor Iron
S 4° ~~4~~ 17' East on true line bet
Sec.s 4 & 5
Va 16° 13' East

~~4~~81.54 Set Limestone 14 x 12 x 5. 7 in
deep mk a 1/4 for gr sec cor
81.54 Cor to sec.s 4. 5. 8 & 9
Lann rolling Salt 2 rate

~~July 29th~~

Township 17. Range 58.

*	North bet. Secs. 31. & 32 Va 16° 13' E.
40.00	Set Limestone 16 x 8 x 4. 7 in deep Mkd. 14 for gr sec cor
80.00	Set Limestone 36 x 12 x 5. 1 ft deep Mkd. 5 on North 1 on South. 5 on East & 1 on West for cor to secs. 29. 30. 31. & 32.
	Land Valling 2 rate
*	From the corner to secs. 32 & 33 on South boundary from West along South boundary of sec 32. Va 16° 30' E
38.40	To point 16 lks South of gr sec cor
77.10	To point 28 lks South of cor to secs. 31. & 32

Township 17. Range 58.

	East on sand on line bet. Secs. 29. & 32 Va 16° 13' E.
40.00	Set Stone for temporary gr cor
77.02	Intersect N & S. line 18 lks North of cor to secs. 28. 29 32. & 33 from which cor from N 89° 52 West on true line bet Secs. 29 & 32 Va 16° 13' East
38.51	Set Limestone 14 x 10 x 3 7 in deep Mkd. 4 for gr sec cor
77.02	Cor to secs. 29. 30. 31. & 32
	Land Valling. Sail 2 rate

Township 17. Range 58

	Weston True line Bet. Secs. 30 & 31 Va 16° 13' E
40.00	Set Limestone 14×9×6. 7 in deep mkd. 4 for gr sec cor
45.48	Intersect State line 20 chs & 50 lks North of 28th mile Post where I set Limestone 13×11×5.6 in deep for closing cor to secs. 30 & 31
	Land Nelling 2 rate

Township 17. Range 58

	North Bet Secs. 29 & 30 Va 16° 13' E
40.00	Set Limestone 18×10×3. 9 in deep mkd. 4 for gr sec cor
48.00	Drain S.E
80.00	Set Limestone 15×11×3 7 in deep mkd. 4 on North 2 on South 5 on East & 1 on West for Cor to secs. 19. 20. 29 & 30
	Land Nelling Pail 2 rate

Township 17. Range 58

	East on random line bet. Secs. 20. & 29 Val 16° 13' E.
40.00	Set Stone for temporary gr. cor
77.26	Intersect N & S. line 40 lks North of cor to secs. 20. 21. 28 & 29 from which cor Irun
	N 89° 42 West on true line bet Secs. 20 & 29 Val 16° 13' East.
38.63	Set Limestone 14 × 9 × 4. 7 in deep mkd. 1/4 for gr sec cor
77.26	Cor to secs. 19. 20. 29 & 30 Land Valling Sail 2 Vate

Township 17. Range 58.

	Weston True line bet Secs. 19. & 30 Val 16° 13' E
40.00	Set Limestone 14 × 11 × 5. 7 in deep mkd. 1/4 for gr sec cor
45.84	Intersect State Line 20 chs and 54. lks North of 29th mile post where S.
	Set Limestone 16 × 9 × 4. 8 in deep mkd. cc. 19 & 30 for closing cor to frac Secs. 19 & 30
	Land Valling Sail 2 Vate
	July 28th

Township 17. Range 58.

North bet. Secs. 19 & 20
Va 16° 13' E

40.00 Set Limestone 14 x 10 x 3. 7 in deep Mkd. 1/4 for gr. sec cor

80.00 Set Limestone 28 x 19 x 6. 12 in deep Mkd. 3 on North 3 on South 5 on East & 1 on West for cor to secs. 17. 18. 19. & 20

Land rolling Soil 2 rate

Township 17. Range 58.

East on random line bet.
Secs. 17. & 20
Va 16° 13' E

40.00 Set Stone for temporary gr. cor

77.44 Intersect N & S. line 36 lks North of cor to secs. 16. 17. 20 & 21, from which cor to run

N 89° 46' 44" West on true line bet Secs. 17 & 20
Va 16° 13' East

38.72 Set Limestone 16 x 10 x 4. 5 in deep Mkd. 1/4 for gr. sec cor

77.44 Cor to secs. 17. 18. 19 & 20
Land rolling Soil 2 rate

Township 17. Range 58.

Weston True line bet Sec.s 18. & 19
Val 6° 13' E

40.00 Set Limestone 12 x 11 x 4. 6 in deep Mk.d 1/4 for gr sec cor

45.16 Intersect State line 20 chs. & 35 lks North of 30th Mile Post. Where I

Set Limestone 14 x 12 x 5. 7 in deep Mk.d cc. 18 & 19. for Closing Cor to sec.s 18 & 19

Land Rolling Soil 2d rate

Township 17. Range 58.

North bet Sec.s 17 & 18.
Val 6° 13' E.

40.00 Set Limestone 14 x 10 x 4. 7 in deep Mk.d 1/4 for gr sec cor

80.00 Set Limestone 18 x 10 x 4. 8 in deep Mk.d 2 on North 4 on South 5 on East & 1 on West for Cor to sec.s 7. 8. 17. & 18.

Land rolling Soil 2d rate

July 30th

Township 17. Range 58

	East on random line bet. Sec.s 8 & 17 Val 6° 13' E.
40.00	Set stone for temporary g. cor
77.12	Intersect N & S. line 15 ch. South of Cor to sec.s 8. 9 16 & 17 from which cor true
	S 89° 53' West on true line bet Sec.s 8 & 17 Val 6° 13' East
38.56	Set Limestone 12 × 12 × 4. 6 in deep Mk.d 14 for gr sec Cor
77.12	Cor to sec.s 7. 8. 17 & 18 Land rolling 2 rate

Township 17. Range 58.

	West on True line bet Sec.s 7 & 18.
40.00	Limestone 14 × 11 × 4 - 7 in deep Mk.d 14 for gr sec cor Val 6° 13' E
44.63	Intersect State Line 20 chs. & 48 lks North of 31st Mile Post where I
	Set Limestone 15 × 10 × 5 - 7 in deep Mk.d C.C. 7 & 18. for closing Corner to sec.s 7. & 18.
	Land rolling Salt 2 rate

Township 17. Range 58

North bet Secs. 7 & 8.
Vol 16° 13' E

40.00 Set Sandstone 12 x 10 x 5. 6 in deep Mkd. 1/4 for gr sec cor

80.00 Set Sandstone 16 x 10 x 4. 8 in deep Mkd. 1 on North 5 on South 5 on East & 1 on West for Cor to secs. 5. 6. 7 & 8

Land rolling 2 rate

Township 17. Range 58.

East on random line bet Secs. 5 & 8.
Vol 16° 13' E

40.00 Set Stone for temporary gr cor

77.02 Intersect N & S. line 6 lks North of Cor to secs. 4. 5 8 & 9. from which Cor L run

N 89° 57' West on true line bet Secs. 5 & 8
Vol 16° 13' East.

38.51 Set Stone "Lime" 11 x 11 x 5. 5 in deep Mkd. 1/4 for gr sec cor

77.02 Cor to secs. 5. 6. 7. & 8
Land rolling Soil 2 rate

Township 17. Range 58.

West on True line bet
Sec.s 6. & 7
Val 6° 13' E

* 44.08 Intersect State Line 20
Chains & 56 links
North of 32d Mile
Post where I
Set Limestone 14 × 11 × 5.7
in deep Mk.d C. C
6 & 7. for closing cor
to Sec.s 6 & 7. Town
17. N Range 58 West
Land Rolling Soil 2 rate

40.00 * Set Limestone 15 × 11 × 3-7
in deep Mk.d 1/4 for
Gr Sec Cor

Township 17. Range 58.

North on random line bet
Sec.s 5 & 6.
Val 6° 13' East

40.00 Set Stone for temporary gr cor
81.24 Intersect North boundary
9.20 Chs East of cor to Sec.s
5 & 6. from which cor I run
S 6° ~~34'~~ 30' East on true line bet
Sec.s 5 & 6
Val 6° 13' East
41.24 Set Limestone 13 × 13 × 5 bin
deep Mk 1/4 for gr Sec Cor
81.24 Cor to Sec.s 5. 6. 7 & 8
Land Rolling Soil good 2 rate

July 29th

General Description

Consider Town 17. Range 58 far above the Average fertility of land in this Section of Nebraska it is Good farming land being Mostly Good 2 Rate Soil There is No water in Township that was found No timber

List of Names

A list of the Names of the individuals employed to assist in surveying and subdividing Township 17 North Range 58 W 6th P.M. & showing the respective capacities in which they acted

L. J. Carrington Chainman
Wm Reese
John C. Gingery Hogsdaman
John R. Pollie Mounderman

We do hereby certify that we assisted Fred M Dorrington Deputy Surveyor in Surveying and Subdividing Township No 17 North of Base Line of Range 58 west of 6th P.M. in Nebraska and that said township has been in all respects to the best of our knowledge & belief well faithfully & truly surveyed and the boundary monuments planted according to the instructions furnished by the Surveyor General.*

L. J. Carrington Chainman
William Rees Chainman
John C. Gingy Flagman
Mounedman

John R. Tolin
Signed in my presence & sworn to by the above named persons before

* Commissions character & instruction of Working in the Manner as specifically described in the foregoing field notes

Me the undersigned a Notary Public in and for Keith County Nebraska this 13th day of September 1873
Henry Roberts
Notary Public

I Fred M Dorrington Deputy Surveyor do solemnly swear that in pursuance of a joint contract wherein Fred M Dorrington and George W Fairfield are joint contractors with E. E. Cunningham United States Surveyor General for district of Nebraska & Iowa & bearing date May 21st 1873. I have well faithfully and truly in my own proper person and in strict conformity with the instructions furnished by the Surveyor General the Surveying Manual and the laws of the United States surveyed all those parts or portions of township 17 North of Base line Range 58 West 6th P.M. in Nebraska as are represented in the foregoing field Notes as having

* of dimensions. Character. Construction & Marking in the manner as specifically described in the foregoing field Notes

been surveyed under my direction and I do further solemnly swear that all the corners of said surveys have been established and perpetuated in strict accordance with the surveying Manual and printed instructions * and that the foregoing are the true and original field Notes of such survey

Fred M Dorrington
Deputy Surveyor

Signed in my presence and sworn to before me the undersigned a Notary Public in and for Keith County Nebraska this 13 day of September 1873

Henry Roberts
Notary Public

Surveyor Genl's Office
Washington Jany 1st 1874

The foregoing field Notes of the survey and subdivision of Township 17 N. Range 58. West 6th P.M. in Nebraska Executed by Fred M Dorrington Deputy Surveyor under Joint Contract No 75 dated May 20th 1873 wherein Fred M. Dorrington and George W. Fairfield are Joint Contractors in the Month of July 1873 having been critically examined the necessary corrections and explanations made the said field Notes and surveys they describe are hereby approved

E. E. Calhoun
Surveyor General.

2

Field Notes
of
Survey & Subdivision
of
Township 18 North
of
Range No 58 West
in
Nebraska

Executed
by George W Fairfield
Deputy Surveyor under joint
Contract No 75 dated May 21st
1873.

Survey
Commenced July 14th 1873
Completed July 19th 1873

List of Names
A list of the Names of the individuals
employed based in surveying
and subdividing Township No
18 North Range 58 West and
showing the respective capacities

in which they acted

Joseph Fairfield Chairman

Wm Henry Gregory "

Thos. Woods Monumentman

&

Flagman

6	60	5	44	4	33	3	22	2	11	1
59		58		43		32		21		10
7	57	8	42	9	31	10	20	11	9	12
56		55		41		30		19		8
18	54	17	40	16	29	15	18	14	7	13
53		52		39		28		17		6
19	51	20	38	21	27	22	16	23	5	24
50		49		37		26		15		4
30	48	29	36	28	25	27	14	26	3	25
47		46		35		24		13		2
31	45	32	34	33	23	34	12	35	1	36

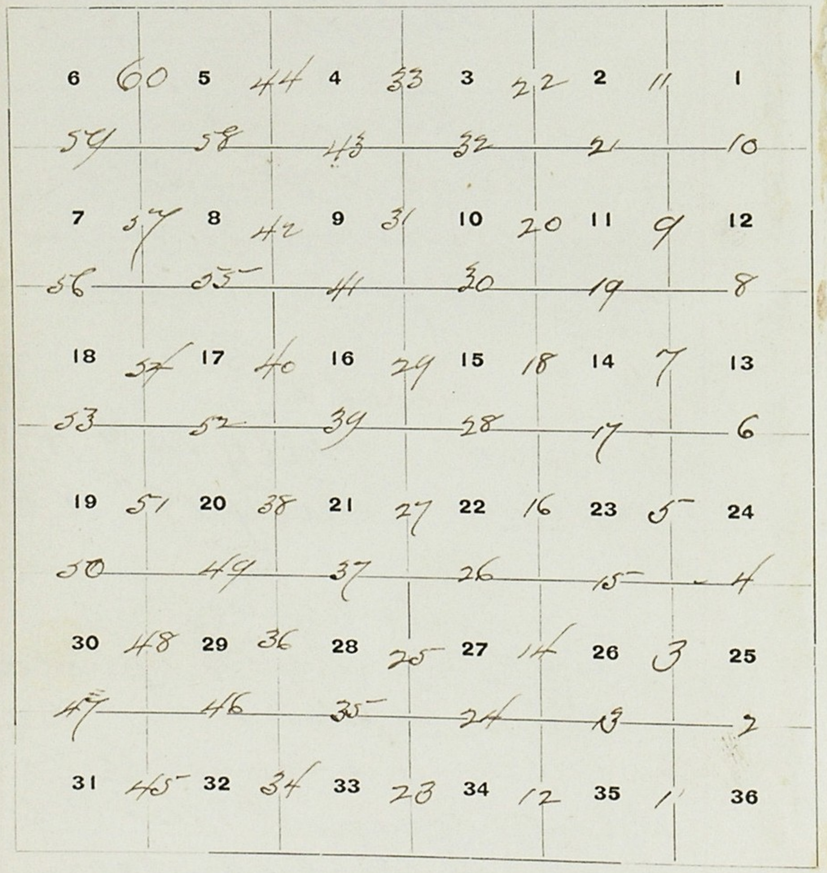

To determine the proper adjustment of my Compass for subdividing Township 18 N Range 53 West. I begin at the Cor to Towns 17 & 18 North Ranges 57 & 58 West. and run North along East boundary of sec 36.

Va 15° 30' E

40.00 To point 45 lks East of gr sec cor

79.92 To point 93 lks East of cor to sec 25 & 36.

To retrace this line or run a line parallell thereto my Compass must be adjusted to a Variation of

16° 10' East

Township 18 Range 58

	North bet Secs 35 & 36
	Va 16°10' E
40.00	Set Limestone 14×9×5. 7 in deep
	Mkd 1/4. for gr sec cor
80.00	Set Limestone 20×10×4. 10 in
	deep Mkd 5 on North 1 on
	South. 1 on East. & 1 on West
	for cor to secs 25. 26. 35
	& 36.
	Land rolling soil 2 rate

Township 18 Range 58

	East random between Secs
	25 & 36.
	Va 16°10' E
40.00	Set Stone for temporary gr sec cor
79.88	Intersect East Boundary 20
	lks South of cor to secs 25 & 36.
	from which cor I run
	S 89°51' Westpontine line bet
	Secs 25 & 36.
	Va 16°10' East
39.94	Set Limestone 14×13×4. 7 in deep
	Mkd 1/4. for gr sec cor
79.88	Cor to secs 25. 26. 35 & 36.
	Land gently rolling soil 2 rate

Township 18. Range 58

North bet. Secs. 25 & 26
Va 16° 10' E

38.50 Enter deep Ravine N.W.
40.00 Set Limestone 24 x 22 x 3. 10 in deep Mkd. 1/4. for gr sec cor from which
A pine tree 24 in dia bears N 25° W. 145 lks dist
A pine " 10 " " " N 75 1/4° E 113 "
43.00 Enter Ravine N.W. Wide
48.00 Leave Wide deep Ravine N.W.
76.00 Enter deep Ravine East
78.00 Enter high spur of divide
80.00 Set Limestone 20 x 8 x 5 10 in deep Mkd. 4 on North 2 on South 1 on East & 5 on West for Cor to Secs. 23. 24. 25 & 26 from which
A pine 18 in dia bears N 65° W. 92 lks dist

Township 28. Range 58

East random line bet Secs. 24 & 25
Va 16° 10' E

7.00 Leave Spur Enter Sand Drain 2 chs wide N.E. to large Drain running East between 2 Massive bluffs
29.50 Same Drain S.E. 2 chs wide
40.00 Set Stone for temporary gr cor
46.00 Same Drain N.E. 2 chs wide
57.50 Leave bottom bears N
65.00 Ravine from S.E. has pine trees on banks
80.16 Intersect East Boundary 20 lks North of Cor to Secs. 24 & 25 from which I run N 89° 51' West on true line bet Secs. 24 & 25
Va 16° 10' E
40.08 Set Limestone 18 x 12 x 4. 8 in deep Mkd 1/4. for gr sec cor.
80.16 Cor to Secs. 23. 24. 25 & 26

Land Broken Bgate

Township 18 Range 58.

	North bet Secs 23 & 24
	Va 16° 10' E
3.00	Deep ravine bears East & soon enters large drain or South fork of Lawrence Fork.
5.00	Enter high rolling Prairie
40.00	Set Limestone 18 x 9 x 5. 9 in deep Mkd 1/4 for gr sec cor
80.00	Set Limestone 20 x 10 x 3 10 in deep Mkd 3 on North 3 on South 1 on East & 5 on West for Cor to secs 13.14 23. & 24.
	Land high rolling Prairie 3 rate

Township 18 Range 58

	East random line bet
	Secs 13 & 24
	Va 16° 10' E
40.00	Set stone for temporary gr cor
68.00	In head of Ravine bears SE with pines on banks
79.64	Intersect East Boundary 12 lks South of cor to secs 13 & 24 from which cor I run
	S 89° 55 West on true line bet.
	Secs 13 & 24
	Va 16° 10' E
39.82	Set Limestone 16 x 14 x 3 8 in deep Mkd 1/4. for gr sec cor
79.64	Cor to secs 13.14. 23. & 24
	Land rolling 3 rate

Township 18 Range 58

North bet Secs 13 & 14.
Va 16° 10' E

40.00 Set Sand Stone 22 x 18 x 4. 10 in deep mkd 1/4 for gr sec cor
64.00 Top of Ridge bears E & W. Some pines on same
72.64 Leave same
80.00 Set Limestone 16 x 14 x 4. 8 in deep mkd 2 on North 4 on South 1 on East & 5 on West for Cor to Secs 11. 12. 13 & 14
Land broken 3 rate

Township 18 Range 58

East random line bet Secs 12 & 13.
Va 16° 10' E

8.00 Short Ravine N E
23.00 Short Ravine North
40.00 Set Stone for temporary gr sec cor
45.00 Short deep Ravine N. W.
54.00 deep Canon N.W.
56.50 Leave same
80.60 Intersect East & Boundary 40 lks North of Cor to Secs 12 & 13 from which Cor I run
N 89° 43' West on true line bet Secs 12 & 13
Va 16° 10' E
40.20 Set Limestone 1/4 x 18 x 5 10 in deep mkd 1/4 for gr sec cor *
80.60 Cor to Secs 11. 12. 13. & 14
Land broken 3 rate
Timber in Canons & on banks Pine
* From which
A pine 22 in dia bears N 14° W. 182 lks dist
No other tree near to mark

Township 18 Range 58

	North bet. Secs. 11 & 12
	Va 16° 10' E
14.00	Spur of Bluffs N E.
16.00	Deep canon 100 ft deep N E
	sides covered with Pines
24.00	Leave Canon N E.
33.00	Head of Deep Ravine
37.50	Top of spur of divide
40.00	Set Limestone 20×15×4. 10 in
	deep mkd 1/4 for gr sec cor
47.00	Leave Spur enter Ravine N E
52.00	Bottom at high ridge N E
53.50	Top of high ridge N E
63.00	Leave high spurs enter
	gently rolling Prairie
80.00	Set Limestone 20×16×16 10 in
	deep mkd 1 on North 5 on
	South 1 on East & 5 on
	West for Cor to secs.
	1. 2. 11. & 12
	Land very broken 3 rate

Township 18 Range 58

	East rand on line bet.
	Secs. 1 & 12
	Va 16° 10' E
30.00	Leave ridges N W. enter bottom
40.00	Set stone for temporary gr sec cor
79.84	Intersect East Boundary
	.01 ks South of cor to secs.
	1 & 12 from which S rom
	S 89 0 56 West on true line bet
	Secs. 1 & 12
	Va 16° 10' E
39.92	Set Limestone 16×9×4. 8 in deep
	mkd 1/4 for gr sec cor
79.84	Cor to secs. 1. 2. 11. & 12
	Land rolling 2 rate

Township 18 Range 58

	North on random line bet Sec.s 1 & 2
	Va 16° 10' E
12.00	Enter head of Grassy Drain 2 chs wide N.W.
40.00	Set stone for temporary gr cor
79.84	Intersect North boundary 6 chs East of cor to sec.s 1 & 2 from which I run
	South 3' East on true line bet Sec.s 1 & 2
	Va 16° 10' E
39.84	Set Limestone 16 × 4 × 4 8 in deep Mk.d 1/4 for Gr sec cor
79.84	Cor to sec.s 1. 2. 11 & 12
	Land rolling soil 2 rate

July 14th 1873

Township 18. Range 58.

	North bet. Sec.s 34 & 35
	Va 16° 10' E
40.00	Set Limestone 13 × 13 × 3. 6 in deep Mk.d 1/4 for Gr sec cor
80.00	Set Limestone 14 × 13 × 3 7 in deep Mk.d 5 on North 1 on South 2 on East & 4 on West for cor to Sec.s 26. 27. 34. & 35
	Land rolling soil 2 rate

Township 18. Range 58

East random line bet.
Secs. 26. & 35
Va 16° 10' E

10.00	Ravine North to large drain
18.00	" NW " " "
21.00	" " " " "
24.00	" " " " "
25.50	" " " " "
29.00	" " " " "
39.00	" " " " "
40.00	Set stone for temporary gr cor
80.08	Intersect N & S. line 2 olks North of cor to secs. 25. 26. 35 & 36. from which I run N 89° 51' West on true line bet Secs. 26. & 35 Va 16° 10' E
40.04	Set Limestone 12 x 9 x 6. 6 in deep MK 1/4 for gr sec cor
80.08	Cor to secs. 26. 27. 34 & 35 Land broken by small drains 3 Rate

Township 18 Range 58

North bet. Secs. 26. & 27
Va 16° 10' E

11.00	Wide deep drain S.E.
40.00	Set Limestone 13 x 12 x 3.6 in deep MKd. 1/4. for gr sec cor
54.10	drain N E room S.E. to large drain
80.00	Set Limestone 17 x 12 x 3.8 in deep MKd. 4 on North. 2 on South. 2 on East. & 4 on West for cor to secs. 22. 23. 26. & 27.
	Land rolling 2 rate

Township 18. Range 58

	East on random line bet Secs. 23. & 26 Va 16° 10' E
40.00	Set Stone for temporary gr cor
73.00	Enter Spur of 1 Bluff East
80.10	Intersect N & S. line 28 lks North of cor to secs. 23. 24 25 & 26. from which cor Drum
	N 89° 48 West on true line bet. Secs. 23. & 26. Va 16° 10' E
40.05	Set Limestone 13×12×3² 6 in deep Mkd. 1/4. for gr sec cor
80.10	Cor to secs. 22. 23. 26. & 27
	Land rolling Soil 2 rate

Township 18. Range 58

	North bet. Secs. 22 & 23. Va 16° 10' E
40.00	Set Limestone 13×13×3² 6 in deep Mkd. 1/4. for gr sec cor
80.00	Set Limestone 16×14×3. 8 in deep mkd. 3 on North 3 on South 2 on East & 4 on West for cor to secs. 14. 15 22 & 23
	Land rolling Soil 3 rate

Township 18. Range 58

	East random line bet. Secs. 14 & 23 Va 16° 10' E
40.00	Set stone for temporary Gr sec cor
80.00	Intersect N & S. line 38 chs North of cor to Secs. 13. 14. 23. & 24 from which cor Irrm
	N 89° 44 West on true line bet Secs. 14 & 23 Va 16° 10' E
40.00	Set Limestone 13 x 12 x 3. 6 in deep mkd 1/4 for gr sec cor
80.00	Cor to Secs. 14. 15. 22 & 23
	Land high Rolling Prairie 3 rate

Township 18 Range 58.

	North bet Secs. 14. & 15 Va 16° 10' E
40.00	Set Limestone 13 x 13 x 4. 6 in deep Mkd 1/4. for gr sec cor
47.00	Leave high land of Bluffs 200 ft high
55.00	Stream of pure water N W soon turns N & disappears from which log house N. E. about 17 chs dist unoccupied
64.00	Point of bluffs 200 ft high bears N. S. E & N E.
80.00	Set Limestone 17 x 13 x 4. 8 in deep on North side of Massive bluff Mkd 2 on North 4 on South 2 on East & 4 on West for cor to Secs. 10 11. 14. & 15
	Land N 1/2 broken 3 rate S 1/2 Rolling 2 rate

Township 18. Range 58

	East on random line bet. Secs. 11 & 14. Va 16° 10' E
40.00	Set stone for temporary gr cor
79.80	Intersect N & S line 25 ch North of cor to secs. 11.12. 13 & 14. from which cor Iron
	N 89° 49 West on true line bet secs. 11 & 14 Va 16° 10' E
39.90	Set Limestone 13 × 12 × 3.6 in deep Mkd 1/4 for gr sec cor
79.80	Cor to secs. 10. 11. 14 & 15 Land high 3d rate

Township 18 Range 58

	North bet. Secs. 10 & 11 Va 16° 10' E
2.00	Enter canon 200 ft deep N W
5.00	Top of high divide
40.00	Set Limestone 13 × 12 × 3.6 in deep Mkd 1/4. for gr sec cor
48.50	Large deep canon 200 ft deep echo wide E & W
60.00	Leave bluffs 200 ft high
80.00	Set Limestone 16 × 13 × 3.8 in deep Mkd 1 on North 5 on South. 1 on East & 4 on West for cor to secs. 2. 3. 10 & 11
	Land broken Worthless

19

Township 18 Range 58

	East on random line bet Sec.s 2 & 11 Va 16°10'E
19.00	Drain 1 chain wide
40.00	Set stone for temporary gr cor
79.90	Intersect N & S. line 2 elks North of cor to sec.s 1. 2. 11 & 12. from which Iron N 89°51 West on true line bet Sec.s 2 & 11 Va 16° 10'E
39.95	Set Limestone 14×10×4. 6 in deep Mk.d 1/4 for gr sec cor
79.90	Cor to sec.s 2. 3. 10 & 11 Land bottom 2 rate

Township 18 Range 58.

	North on random line bet. Sec.s 2 & 3. Va 16°10'E
40.00	Set stone for temporary gr cor
79.24	Intersect North boundary 25 elks West of cor to sec.s 2 & 3 from which cor Iron S 11 West on true line bet Sec.s 2 & 3 Va 16°10'E
39.24	Set Limestone 14×12×3. 7 in deep Mk.d 1/4 for gr sec cor
79.24	Cor to sec.s 2. 3. 10 & 11 Land Bottom 2 rate

July 15th 1873

Township 18 Range 58

	North bet. Secs. 33. & 34
	Va 16° 10' E
8.00	Ravine N E
38.00	" N E
40.00	Set Limestone 14×12×4. 7 in deep Mkd. 1/4. for yr sec cor
80.00	Set Limestone 18×14×3. 8 in deep Mkd. 5. on North 1 on South. 3 on East & 3 on West for Cor to secs 27. 28. 33. & 34
	Land Rolling Soil 2 rate

Township 18 Range 58

	East on random line bet. Secs. 27. & 34
	Va 16° 10' E
5.00	Drain S E.
35.00	Same " N E.
40.00	Set Stone for temporary fr cor
80.10	Intersect N & S. line 3 olks South of cor to secs. 26. 27. 34 & 35 from which cor I run
	S 89° 47 West on true line bet Secs. 27. & 34
	Va 16° 10' E
40.05	Set Limestone 14×12×4. 7 in deep Mkd. 1/4 for yr sec cor
80.10	Cor to secs. 27. 28. 33. & 34
	Land Rolling Soil 2 rate

Township 18. Range 58

	North bet. Sec.s 27 & 28
	Va 16°10'E
3.00	Ravine S.E.
15.00	Enter high rolling prairie NE
40.00	Set Limestone 12×10×4. 6 in
	deep Mk.d 1/4 for gr sec cor
40.50	Ravine East
80.00	Set Limestone 16×12×3. 8 in
	deep Mk.d 4 on North
	2 on South. 3 on East &
	3 on West for Cor to sec.s
	21. 22. 27. & 28
	Land high rolling 2 rate

Township 18. Range 58

	East on random line bet
	Sec.s 22 & 27
	Va 16°10'E
40.00	Set stone for temporary gr cor
80.05	Intersect N & S line 15 lks
	South of cor to sec.s 22. 23.
	26. & 27. from which I run
	S 89°54' West on true line
	bet Sec.s 22 & 27
	Va 16°10'E
40.02	Set Limestone 14×12×3. 6 in
	deep Mk.d 1/4. for gr sec cor
80.05	Cor to sec.s 21. 22. 27. & 28
	Land high prairie 2 rate

Township 18. Range 58

	North bet. Secs. 21 & 22
	Va 16° 10' E
22.00	Enter Table Land N.W. & W.
40.00	Set Limestone 14 x 12 x 4.6 in deep Mkd. 1/4 for fr sec cor
53.00	Ravine East
80.00	Set Limestone 16 x 12 x 4.7 in deep Mkd. 3 on North 3 on South 3 on East & 3 on West for cor to Secs. 15. 16. 21 & 22
	Land Table Land 2 rate

Township 18 Range 58

	East on random line bet Secs. 15 & 22
	Va 16° 10' E
38.00	Ravine N.E.
40.00	Set Stone for temporary fr sec cor
58.00	Deep canon 3 chs wide N & soon N.E. about 100 ft deep
80.00	Intersect N & S line 25 chs South of cor to secs. 14. 15 22 & 23 from which cor from
	S. 89° 49' West on true line bet Secs. 15 & 22
	Va 16° 10' E
40.00	Set Limestone 14 x 11 x 5.7 in deep Mkd. 1/4 for g sec cor
80.00	Cor to secs. 15. 16. 21 & 22
	Land Rolling 3 rate

Township 18 Range 58

North bet. Secs. 15 & 16
Va 16° 10' E

40.00 Set Limestone 14 x 10. 4. 7 in deep Mkd. 1/4. for gr sec cor

60.00 Leave high rolling prairie enter bluffs or Brakes

80.00 Set Limestone 18 x 18 x 7. 8 in deep Mkd. 2 on North 2 on South 3 on East & 3 on West for corner to Secs. 10. 9. 15 & 16

Land Mostly rolling 3 rate

Township 18 Range 58

East on random line bet
Secs. 10 & 15
Va 16° 10' E

2.50 Ravine N & N.W. 50 lks wide

5.00 To a point opposite high Massive cliff 20 lks South of line

39.00 Deep Canon North

40.00 Set stone for temporary gr sec cor

79.76 Intersect N & S. line 20 lks South of Cor to Secs. 10. 11. 14 & 15 from which cor from S 89° 57' West on true line bet Secs. 10 & 15
Va 16° 10' E

39.88 Set Limestone 14 x 12 x 4. 6 in deep Mkd. 1/4. for gr sec cor

79.76 Cor to Secs. 9. 10. 15 & 16
Land broken 3 rate

Township 18. Range 58

North Cet Sec.s 9 & 10
Va 16° 10' E

4.00 Ravine N.W.
24.00 Same " N.E.
40.00 Set Limestone 16 × 9 × 7. 8 in
deep Mk.d 14 for g 1 sec cor
50.64 To spring branch 3 lks wide
N.E. enter Valley
80.00 Set Limestone 16 × 14 × 5 8 in
deep Mk.d 1 on North 5 on
South. 3 on East & 3 on
West for Cor to Sec.s 3.4
9.10
Land broken Sail 3 rate

Township 18 Range 58.

East on random line Cet.
Sec.s 3 & 10
Va 16° 10' E

20.00 Ravine N E
N.W.
24.20 "
40.00 Set stone for temporary gr cor
60.00 Enter Spur of bluffs
72.00 Ravine North
74.00 Spur of high divide
79.90 Intersect N & S. line 10 lks
South of Cor to Sec.s 2.3.10 & 11
from which cor from
S 89° 56' West on line
between Sec.s 3 & 10
Va 16° 10' E
39.95 Set Limestone 14 × 12 × 7. 7 in
deep Mk.d 14 for gr
sec cor
79.90 Cor to Sec.s 3.4. 9 & 10
Land Selling 2 rate

Township 18. Range 58

North on random line
Cet. Secs. 3 & 4
Va 16° 10' E

26.00 Ravine N.E.
40.00 Set Stone for temporary Gr Sec Cor
57.00 Ravine N E
78.70 Intersect North boundary
Colks West of Cor to Secs.
3 & 4. from which Cor
Drum
S 26' ~~East~~ West on true line Cet
Secs. 3 & 4
Va 16° 10' E
38.70 Set Limestone 14 x 12 x 6. 6 in
deep Mkd 1/4. for Gr Sec Cor
78.70 Cor to Secs. 3. 4. 9 & 10
Land Valley 2 rate

July 16th 1873

Township 18 Range 58

North Cet. Secs. 32 & 33
Va 16° 10' E

40.00 Set Limestone 16 x 10 x 5 7 in deep
Mkd 1/4. for Gr Sec Cor
59.00 Ravine East
80.00 Set Limestone 18 x 14 x 4. 8 in
deep Mkd 5 on North 1
on South. 4 on East & 2
on West for Cor to Secs.
28. 29. 32. & 33
Land Valley 2 rate

Township 18 Range 58

East on random line bet.
Secs. 28. & 33
Va 16° 10' E

37.00 Ravine S.E.
40.00 Set Stone for temporary fr cor
55.00 Ravine N.E.
80.22 Intersect N & S. line 24 lks
South of Cor to secs. 27. 28.
33. & 34. from which cor
from
S 89° 50' West on true line bet.
Secs. 28. & 33
Va 16° 10' E
40.11 Set Limestone 14 x 9 x 5. 7 in
deep mkd. 1/4 for fr sec cor
80.22 Cor to secs. 28. 29. 32 & 33
Land rolling 2 rate

Township 18 Range 58

North bet. Secs. 28. & 29
Va 16° 10' E

6.50 Ravine East
20.00 Enter high point of Prairie N.E.
32.00 Leave point
40.00 Set Limestone 16 x 14 x 3. 8 in
deep mkd. 1/4. for fr sec
cor
80.00 Set Limestone 14 x 12 x 4. 7 in
deep mkd. 4 on North
2 on South. 4 on East &
2 on West for cor to secs.
29. 28. 20 & 21
Land Table land 2 rate

Township 18. Range 58

	East on random line bet. Secs. 21. & 28 Va 16° 10' E
40.00	Set Stone for temporary Gr sec cor
60.00	Enter high Prairie Rolling
79.80	Intersect N. & S. line 20 lks North of Cor to secs. 21. 22 27. & 28. from which cor I run
	N 89° 51' West on true line bet secs. 21 & 28 Va 16° 10' E
39.90	Set Limestone 14 × 9 × 5. 7 in deep Mkd. 14 for Gr sec cor
79.80	Cor to secs. No. 21. 28 & 29 Land Table Land Mostly 2 rate.

Township 18. Range 58

	North bet. Secs. 20. & 21 Va 16° 10' E
40.00	Set Limestone 14 × 12 × 5 7 in deep Mkd. 14. for Gr sec Cor
80.00	Set Limestone 16 × 12 × 6 8 in deep Mkd. 3 on North 3 on South 4 on East & 2 on West for cor to secs. 16. 17 20 & 21.
	Land Table land 2 rate.

Township 18. Range 58

	East on random line bet. Sec.s 16. & 21 Va 16° 10' E
40.00	Set stone for temporary gr. cor
75.40	Drain S.E.
79.40	Intersect N & S. line 15 lks North of Cor to sec.s 15 16. 21. & 22 from which Cor Iron
	N 89° 54' West on true line bet Sec.s 16 & 21 Va 16° 10' E
39.70	Set Limestone 14 × 9 × 7 mkd 4. 7 in deep for gr. sec cor
79.40	Cor to sec.s 16. 17. 20 & 21 Land rolling soil 2 rate

Township 18 Range 58

	North bet. Sec.s 16 & 17 Va 16° 10' E
40.00	Set Limestone 14 × 12 × 4. 6 in deep mkd 74 for gr. sec cor
67.00	Drain S.E.
80.00	Set Limestone 14 × 12 × 8. 7 in deep mkd 2 on North 4 on South 4 on East & 2 on West for Cor to sec.s 8. 9. 16. & 17
	Land high table Land 2 rate

Township 18. Range 58

East on random line bet.
Secs. 9 & 16
Va 16° 10' E

8.00 Near head of Canon with timber
N.E.
16.00 Canon N.E. Pine timber on banks
38.00 Canon North
40.00 Set stone for temporary gr cor
43.00 Canon North These canons are
59.00 Canon North all deep with
61.00 Canon North scattering Pine
79.60 Intersect N & S. line 25 lks
North of cor to secs. 9. 10
15 & 16. from which cor I run
N 89° 49' W on true line bet
Secs. 9 & 16
Va 16° 10' E
39.80 Set Limestone 20 x 10 x 3 for
gr sec cor from which
A Cedar 8 in dia bears N 15° E 16 lks dist
No other tree near to mark
79.60 Cor to secs. 8. 9. 16 & 17
Land broken worthless

Township 18 Range 58

North bet. Secs. 8 & 9
Va 16° 10' E

12.50 Canon N E
19.50 Canon East
39.20 To pine tree 18 in dia Marked
on North & South
40.00 Set Limestone 18 x 16 x 4 for gr sec
Cor from which
A Pine 12 in dia bears S 44° 30' W
96 lks dist
A dead pine 24 in dia bears N 42° 30'
East 12 lks dist
58.50 Canon East Pine on banks
75.00 Edge of Deep canon N E
80.00 Set Limestone 14 x 12 x 9 6 in
deep M 16d. 1 on North 5
on South. 4 on East & 2 on
West. Set on Edge of
Canon for cor to secs.
4. 5. 8 & 9
Land broken worthless

Township 18 Range 58

	East on random line bet. Sec.s 4 & 9 Va 16° 10' E
3.50	Short Ravine N into canon
4.50	Enter Spur of 1 Bluffs
40.00	Set Stone for temporary gr cor
60.00	Ravine N E.
80.28	Intersect N & S. line 18 chs North of Cor to sec.s 3. 4 9. & 10 from which cor I run
	N 89° 52' West on true line bet Sec.s 4 & 9 Va 16° 10' E
40.14	Set Limestone 14×12×8.6 in deep mk.d 1/4 for gr sec cor
80.28	Cor to sec.s 4. 5. 8. & 9 Land Broken Grate

Township 18. Range 58.

	North on random line bet. Sec.s 4 & 5 Va 16° 10' E
1.20	To Spur of high land
10.00	Canon East 75 ft deep
20.00	Canon East " "
30.00	Canon S E 100 ft deep
40.00	Set Stone for temporary gr cor
67.00	Canon or deep Ravine N E
73.00	Deep Ravine N E
78.36	Intersect North boundary 40 chs West of Cor to sec.s 4 & 5 from which cor I run
	S 17' West on true line bet Sec.s 4 & 5 Va 16° 10' E
38.36	Set Limestone 14×10×9 bin deep mk.d 1/4 for gr sec cor
78.36	Cor to sec.s 4. 5. 8 & 9 Land Broken up by deep Canons worthless

July 17th 1873

Township 18 Range 58

	North bet. Secs. 31 & 32
	Va 16°10' E
40.00	Set Limestone 16×12×4. 8 in
	deep mkd ¼ for gr sec cor
80.00	Set Limestone 20×12×3 10 in
	deep mkd. 5 on North 1
	on South 5 on East & 1 on
	West for cor to Secs. 29
	30. 31. & 32.
	Land Table land 2 rate

8.00
16.00
38.00
40.00
43.00
59.00
61.00
79.6
39.8
79.

Township 18 N Range 58 W

	East on random line bet
	Secs. 29 & 32
	Va 16°10' E
40.00	Set Stone for temporary gr sec cor
72.00	Ravine S E
80.20	Intersect N & S. line 20 lks
	North of cor to secs. 28. 29.
	32. & 33. from which cor
	Drum
	N 89° 57' West on true line bet
	Secs. 29 & 32
	Va 16°10' E
40.10	Set Limestone 16×12×3. 7 in deep
	mkd ¼ for gr sec cor
80.20	Cor to secs. 29. 30. 31. & 32
	Land Table land 2 rate

Township 18 Range 58

		West on true line bet. Sec.s 30. & 31 Va 16° 10' E
8.00	36.58	Intersect the Wyoming & Nebraska State Line 20 chs & 24 lks North of 34th Mile post. where I set Limestone 16 x 12 x 4 MK CC. Sec.s 30 & 31. for closing cor to sec.s 30 & 31.
16.00		
38.00		
40.00		
43.00		
59.00		
61.00		
79.60		
		Finding my West true line between Sec.s 30 & 31 so much shorter than the base given from Surveyor Generals Office I deem it necessary to remeasure the South Boundary of sec 31. I therefore go to the Corner to sec.s 31. & 32 on South Boundary of Township and run West along South Boundary of sec 31.
79.6		Va 16° 10' E
	36.52	Intersect Wyoming Line 20 Chs & 74 lks North of 33d Mile Post. finding my West round is within limit of true measure

Township 18 Range 58.

	North bet. Sec.s 29 & 30 Va 16° 10' East
32.00	Drain East this is the head (and in section 30) of the Lawrence fork 10 chs wide and is a flat or table land
40.00	Set Limestone 16 x 9 x 4. 7 in deep MK 1/4 for gr sec cor
80.00	Set Limestone 16 x 10 x 4. 8 in deep MK 4 on North 3 on South 5 on East & 1 on West for cor to sec.s 19. 20. 29 & 30
	Land table land 2 rate

Township 18 Range 58

	East on random line bet. Secs. 20 & 29. Va 16° 10' E
40.00	Set stone for temporary gr sec cor
79.40	Intersect N & S. line 10 lks S. of cor to secs. 20. 21. 28 & 29 from which cor I run
	S 89° 56' West on true line bet Secs. 20 & 29 Va 16° 10' E
39.70	Set Limestone 10 x 8 x 4 5 in deep mkd. 1/4 for gr sec cor
79.40	Cor to secs. 19. 20. 29. & 30 Land Table land 20 rate

Township 18. Range 58.

	West on true line between Secs. 19 & 30 Va 16° 10' E
36.28	Intersect State line 20 chs 12 lks North of 35th Mile cor where I
	Set Limestone 18 x 12 x 4 mkd. C.C. Secs 19 & 30. T. 18. Range 58. for closing Cor to secs. 19 & 30
	Land Table land 20 rate

Township 18. Range 58

	North bet. Sec.s 19 & 20
	Va 16° 10' E
40.00	Set Limestone 10 x 9 x 5. 4 in
	deep mk'd 1/4 for gr sec cor
80.00	Set Limestone 20 x 9 x 4. 10 in
	deep mk'd 3 on North 3 on
	South. 5 on East & 1 on West
	for cor to sec.s 17. 18. 19. & 20
	Land table land 2 rate

Township 18 Range 58

	East on random line bet
	Sec.s 17 & 20
	Va 16° 10' E
40.00	Set Stone for temporary gr sec cor
79.82	Intersect N & S. line 16 lks
	North of cor to sec.s 16. 17
	20 & 21. from which cor
	Irrun
	N 89° 53' West on true line
	bet Sec.s 17 & 20
	Va 16° 10' E.
39.91	Set Limestone 12 x 12 x 4. 6 in
	deep mk'd 1/4 for gr sec cor
79.82	Cor to sec.s 17. 18. 19 & 20
	Land table land 2 rate

Township 18. Range 58.

		West on true line bet Sec.^s 18 & 19 Va 16° 10' E
8.	36.32	Intersect State line 19 chs Ent 86 lks North of ~~Cor~~ 36th Mile Post where I Set Limestone 14 × 11 × 5 Mk^d C.C. Sec.^s 18 & 19 for closing Cor to sec.^s 18 & 19. from which A pine 20 in dia bears S 32° E 71 lks dist No Other tree near to mark Land Table land 2 gate

Township 18 Range 58

	North bet. Sec.^s 17 & 18. Va 16° 10' E
40.00	Set Limestone 18 × 12 × 5. 8 in deep mk^d 1/4 for gr sec cor
80.00	Set Limestone 10 × 10 × 6. 5 in deep mk^d 2 on North 4 on South 5 on East & 1 on West for cor to sec.^s 7. 8 17. & 18. Land Rolling Sett 3 gate

Township 18. Range 58

	East on random line bet. Sec.s 8 & 17 Va 16°10'E
40.00	Set stone for temporary gr cor
79.74	Intersect N & S. line 10 chs North of cor to sec.s 8. 9. 16 & 17. from which cor Imm
	N 89° 56 West on true line bet Sec.s 8 & 17 Va 16°10'E
39.87	Set Limestone 14 x 12 x 4. 7 in deep mk.d 14 for gr sec cor
79.74	Cor to sec.s 7. 8. 17. & 18 Land Welling 2 rate

Township 18. Range 58.

	West on true line bet. Sec.s 7 & 18 Va 16°10'E
35.96	Intersect the State line 20 chs & 20 lks North of 37th Mile Post. where I
	Set Limestone 15 x 9 x 4. 7 in deep mk.d c.c. Sec.s 7 & 18 & 18. R. 58. for closing cor to sec.s 7 & 18.
	Land Welling 2 rate

July 18th 1873

Township 18. Range 58.

North bet. Secs. 7 & 8.
Va 16°10' E

40.00 Set Limestone 16×11×4. 8 in deep Mkd. 1/4 for gr sec cor

80.00 Set Limestone 15×10×5 7 in deep Mkd. 1 on North 5 on South. 5 on East & 1 on West for Cor to Secs. 5. 6. 7. & 8

Land rolling 2 rate

Township 18. Range 58

East on random line bet. Secs. 5 & 8
Va 16°10' E

38.00 Drain South

40.00 Set Stone for temporary gr sec cor

68.00 Top of spur of Bluffs

78.00 Drain N E.

79.82 Intersect N & S. line at cor to Secs. 4. 5. 8 & 9. from which cor Jerm

West on true line between Secs. 5 & 8
Va 16°10' E

39.91 Set Limestone 14×12×4. 6 in deep Mkd. 1/4 for gr sec cor

79.82 Cor to Secs. 5. 6. 7 & 8.
Land rolling 2 rate

Township 18. Range 58

West on true line bet.
Secs. 6. & 7
Va 16°10' E

35.96 Intersect State Line 19 chs
& 9 lks North of 38th
Mile post. where I
set Limestone 16 x 10 x 4.7
in deep, mkd. C.C 6 & 7
T. 18. R 58. for closing
Cor to secs. 6. & 7. T. 18. N
R 58 West
Land rolling 2 rate

Township 18. Range 58.

North on random line
bet Secs. 5 & 6.
Va 16°10' E

40.00 Set Stone for temporary gr cor
42.00 Canon 100 ft deep bears East
pine trees on banks
46.70 Top of high Spur of Bluffs
bears West & S E
65.48 Top of high Spur of bears West
78.08 Intersect North boundary
84 lks West of Cor to secs.
5 & 6. from which cor I run
South 37 West on true line
bet Secs. 5 & 6
Va 16°10' E
38.08 Set Limestone 10 x 9 x 5. 4 in
deep mkd. 1/4 for gr sec cor
78.08 Cor to secs. 5. 6. 7. & 8.
Land broken 3 rate

Note
Finding my West true line
closing on State Line so much
Shorter than distance given
by Surveyor General on South

Boundary Sec 31. & Sec 6. North
boundary & the length of all my
West lines being nearly equal
length I deem it necessary to
Verify & Measure North boundary
of Sec 6. on line between Towns
18 & 19. I therefore go to cor to
Secs. 4 & 5. on North boundary &
Run West along North boundary
of Sec 5

Va 16° East

40.07 To point 30 lks N of gr sec cor
79.92 " " 65 lks N of cor to secs.
5 & 6. I now change
my Variation to 16° 28' E
and continue West along
North boundary of Sec 6

36.45 Intersect Wyoming line
17. chs & 84 lks West of
39th Mile post which
Stands 75 lks West of lime
Stone Bluff 150 ft high
there is about 3 loads

of rock piled around post
to secure its location as it
falls upon an exposed rock
in canon I now go to
my Intersection with
the State Line and after
a diligent search by
myself & assistants am
unable to find any trace
of Townshipers corner
being fully satisfied
that the closing was
never made on this Line
I establish Limestone
18 x 11 x 7. 9 in deep Mkd
C.C. Towns 18 & 19. R 58. for
chs closing cor to Township
18 & 19 N Range 58 West.
This gives closing at
17.84 and length of North
boundary Sec 6

36.45 chs

July 19th 1873

41

	Boun	
	Boun	
	West	
	Leng	
	Vern	
	Of Se	
	18 &	
	Sec.	
	Vern	
40.07	Topo	
79.92	" "	
	North	
36.45	Dist	

General Description

The South & West portions of this Township is 2 rate Land quad for agriculture the N.E. Gr of Township is broken by Bluffs & canon worthless

Two Spring branches are found which would afford water for stock

Some Pine & cedar is found in the bluffs & canons

List of Names

A list of the Names of the individuals employed to assist in Surveying the lines of Township No 18 North of 1 Base line of Range 58 West in State of Nebraska & showing the respective Capacities in which they acted

Joe H Fairfield Chainman
Wm H. Gingery "
Thos Woods Mountman & Flagman

We hereby certify that we assisted George W. Fairfield Deputy Surveyor in surveying and subdividing Township No. 18 North of 1 Base Line of Range 38 West of Cte. P.M. in Nebraska and that said Township has been in all respects to the best of our knowledge and belief well & faithfully surveyed. and the boundary Monuments all planted according to the instructions furnished by the Surveyor General*

J. H. Fairfield Chainman
Wm. H. Gingey Chainman
T. J. Wood Monument man D
Flagman

Signed in my presence & sworn to by the above named persons before me the undersigned, a Notary Public in for Keith County Nebraska this 13 day of Sept 1873

* of dimensions. character. construction D
Mortgage in the manner as specified
in the foregoing field Notes

List of Names

A list of the Names of the individuals employed to assist in Surveying, Subdividing & Marking the Corners of Township No 20 North Base Line of Range 58 west of 6 P M in Nebraska and showing the respective capacities in which they acted

Jos H Fairfield	Chairman
Wm H Gregory	"
Thos J Woods	Monument
"	Flagman

We do hereby certify that
we assisted George W.
Fairfield Deputy Surveyor
in Surveying & Subdividing
Township No. 20. North of base
line of Range 58. West
of Cth. P.M. in Nebraska
and that said Township has
been in all respects to the
best of our knowledge & be-
lief well & faithfully
surveyed and the boundary
Monuments planted
according to the instruc-
tions of the Surveyor
General. *

J. H. Fairfield Chainman
Wm. H. Ginger Chainman
T. J. Wood Moundman & Flagman

Signed in my presence &
sworn to by the above
named persons before
me the undersigned

a Notary Public in & for
Keith County Nebraska
this 13 day of September 1873
Henry Roberts
Notary Public

* of dimensions Character, construction & Marking
in the manner as specifically described
in the foregoing field Notes

I George W. Fairfield
Deputy Surveyor do solemnly
swear that in pursuance
of a joint contract wherein
Fred M. Dornington & George
W. Fairfield are joint con-
tractors with E. E. Cunningham
United States Surveyor General
for district of Nebraska and
Iowa bearing date the 21st
day of May 1873 I have
well, faithfully & truly in
my own proper person &
in strict conformity with
the instructions furnished
by the Surveyor General
the Surveying Manual &
the laws of the United States
surveyed all those parts
or portions of Township 20
North Base Line & Range
58 West of the 6th P.M. in Nebraska
as are represented in the
foregoing field notes as
having been surveyed

* of dimensions, character construction
& marking of the monuments specifi=
cally described in the foregoing field
Notes

under my direction and
do further solemnly swear
that all the corners so found
surveyed have been established
and perpetuated in
strict accordance with
the Surveying Manual
& printed instructions *
and that the foregoing are
the true & original field
notes of such survey

George W. Fairfield
Deputy Surveyor

Signed in my presence
and sworn to before me
the Undersigned a Notary
Public in & for Keith
County Nebraska this
13th day of September 1873
Henry Robert Notary Public

Surveyor Genl's Office
Washington Jany 1st 1874
The foregoing field Notes of the
Survey and Subdivision of Town-
ship 20 North of Base Line & Range
58 West of 6th P.M. Executed by
George W. Fairfield deputy Surveyor
under Joint Contract dated Feby 28th 1873 wherein
Freeborn Dorrington & George
W. Fairfield are Joint Con-
tractors in the months of
July & Aug 1873 having been
critically examined the
necessary corrections & Ex-pla-
nations made the said field
Notes and survey & they de-
scribe are hereby approved

E. E. Cunningham
Surveyor General.

Henry Roberts
Notary Public

I George W. Fairfield Deputy Surveyor do solemnly swear that in pursuance of a joint contract wherein Fred M. Dorrington and George W. Fairfield are joint contractors with E. E. Cunningham United States Surveyor General for the district of Nebraska & Iowa & bearing date the 21st day of May 1873 I have well faithfully and truly in my own proper person and in strict conformity with the instructions furnished by the Surveyor General the Surveying Manual and the laws of the United States surveyed all those parts or portions of Townships No. 17 North of Base line & Range 38 West of 6th P.M. in Nebraska as are represented in the foregoing field Notes as having been surveyed under my direction and I do further solemnly swear that all the corners of said surveys have been established & perpetuated in strict accordance with the Surveying Manual and printed instructions and that the foregoing are the true & original field Notes of such survey

George W. Fairfield
Deputy Surveyor

Signed in my presence and sworn to before me the undersigned Notary Public in and for Keith County Nebraska this 13th day of September 1873
H. Henry Roberts
Notary Public

* of dimensions character construction & marking in the manner as specified in the foregoing field Notes

Surveyor Genl's Office
Plattsmouth January 1st 1874

The foregoing field Notes of the Survey and subdivision of Township No 18 North of Base Line & Range 8 West of 6th P.M. in Nebraska executed by George W Fairfield Deputy Surveyor under Joint Contract, dated May 2. 1873 wherein Fred M Dorrington and George W Fairfield are Joint Contractors in the Month of July 1873 having been critically Examined the necessary corrections & Explanations made the said field Notes & Surveys they describe are hereby Approved

E. E. Cleveland
Surveyor Genl.

73 field

Field Notes
of
Survey & Subdivision
of
Township 19 North
of
Range 58 West
In
Nebraska

Executed
By George H. Fairfield Deputy
Surveyor under Joint contract
75. Dated May 21st 1873

Survey
Commenced July 21st 1873
Completed " 26th " 1873

List of Names
A list of the Names of the individuals employed based
in surveying and Subdividing
Township 19 North Range 58
West and Showing the respective

Capacities in which they acted

Joseph H Fairfield Chainman
Wm H. Gingery "
Thos. Woods Flagman
&
Mounduman

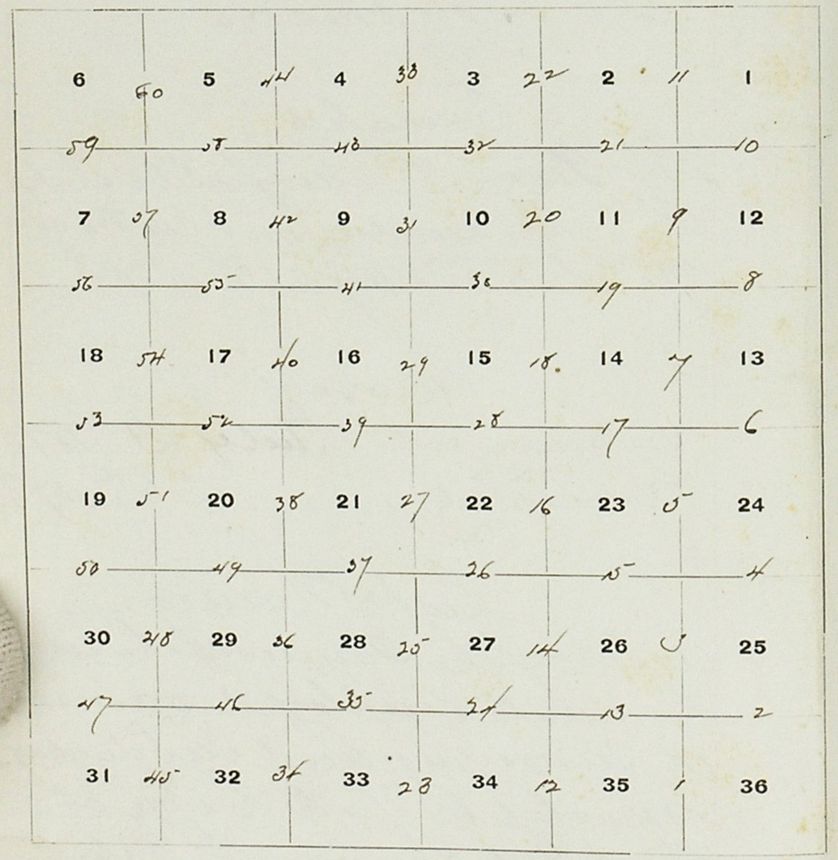

To determine the proper adjustment of my Compass for subdividing this Township I begin at the Corner to Townships 18 & 19. North Range 57. & 58. West and run North along East Boundary of Sec 36.

Va 16.° 15' E

40.00 To point 20 lks west of Gr sec cor
80.09 To point 35 lks West of Cor to Sec.s 25 & 36.

To retrace this line or run parallel thereto my Compass must be adjusted to a Variation of 16° East

Township 19 Range 58

North bet. Sec.s 35 & 36
Va 16° E.

40.00 Set Limestone 15×13×5
for gr sec cor Mk.d 1/4

80.00 Set Limestone 20×11×5
10 in deep mk.d 5 on
North. 1 on South 1 on
East & 5 on West for
Cor to Sec.s 25.26.35 & 36
Land rolling soil 2 rate

1/4 cor how deep?

Township 19 Range 58.

East on random line bet Sec.s
25 & 36.
Va 16° E

40.00 Set stone for temporary gr cor
80.16 Intersect East & Boundary
10 lks South of cor to Sec.s
25 & 36. from which cor
Drum
S 89° 56 West on true line bet
Sec.s 25 & 36.
Va 16° East

40.08 Set Limestone 14×9×5 7 in deep
Mk.d 1/4 for gr sec cor
80.16 Cor to Sec.s 25.26.35 & 36.
Land rolling soil 2 rate

Township 19. Range 58

	North bet Secs. 25 & 26
	Val 6° E
40.00	Set Limestone 14×14×4. 7 in dup Mkd. 1/4 for gr sec cor
80.00	Set Sand Stone 19×14×3 8 in dup Mkd. 4 on North 2 on South. 1 on East & 5 on West for Cor to Secs. 23-24. 25 & 26
	Land Rolling Soil 2 rate

Township 19. Range 58

	East on random line bet Secs. 24 & 25
	Val 6° East
40.00	Set Stone for temporary gr cor
79.94	Intersect East 1 Boundary 26. lks South of Cor to Secs. 24 & 25 from which Cor Drum
	S 89° 49 West on true line bet Secs. 24 & 25
	Val 6° East
39.97	Set Limestone 12×12×5. 6 in dup Mkd. 1/4 for gr sec cor
79.94	Cor to Secs. 23-24. 25 & 26
	Land Rolling Soil 2 rate

Township 19 N Range 58

North bet Secs. 23. & 24
Va 16°

40.00 Set Limestone 14×10×4. 7 in
deep Mkd. 1/4 for gr sec cor

80.00 Set Limestone 20×10×3 1/2 10 in
deep Mkd. 3 on North
3 on South 1 on East & 5
on West for Cor to Secs.
13. 14. 23 & 24

Land rolling soil 2 rate

Township 19 N Range 58

East on random line bet Secs.
13 & 24
Va 16° E

40.00 Set Stone for temporary gr sec cor

80.24 Intersect East Boundary 10
lks North of Cor to Secs.
13 & 24. from which cor drew
N 89° 56' West on true line bet.
Secs. 13 & 24
Va 16° East

40.12 Set Limestone 14×12×4. 7 in
deep Mkd. 1/4 for gr sec cor

80.24 Cor to Secs. 13. 14. 23 & 24
Land rolling soil 2 rate

Township 19 N Range 58

	North bet Secs 13 & 14
	Va 16° East
40.00	Set Limestone 14×12×4. 7 in deep Mkd 1/4 for gr Sec Cor
64.00	Trail East
80.00	Set Limestone 20×16×4 10 in deep mkd 2 on North 4 on South 1 on East & 5 on West for cor to secs 11.12.13 & 14
	Land Nelling Soil 2 rate

Township 19 N Range 58 West

	East on random line bet Secs 12 & 13
	Va 16° East
37.00	Trail N E
40.00	Set Stone for temporary gr Sec Cor
80.32	Intersect N & S. line 28 Chs South of Cor to secs 12 & 13 from which Cor I run
	S 89° 48' West on true line bet Secs 12 & 13
	Va 16° East
40.16	Set Sand Stone 14×9×5 7 in deep Mkd 1/4 for gr Sec Cor
80.32	Cor to secs 11.12.13. & 14
	Land Nelling Soil 2 rate

Township 19 N Range 58 W

North bet Secs 11 & 12
Va 16° East

40.00 Set Sand Stone 16×9×4.7 in deep mkd 1/4 for gr sec cor

60.00 Enter basin of Dry Sandy Drain N E & S W

80.00 Set Sand Stone 20×8×6 in deep mkd 1 on North 5 on south 1 on East & 5 on West for Cor to Secs 1.2 11 & 12

Land Rolling 2 rate

cor how deep?

Township 19 N Range 58 W

East on random line bet Secs 1 & 12
Va 16° 00 E

35.00 Leave basin of wide grassy Drain N E

40.00 Set Stone for temporary gr sec cor

70.00 To foot of small ridges N E

80.22 Intersect East Boundary 34 lks North of Cor to Secs 1 & 12 from which Cor Irm
N 89° 45' West on true line bet Secs 1 & 12
Va 16° East

40.11 Set Sand Stone 17×8×3.8 in deep mkd 1/4 for gr sec cor

80.22 Cor to Secs 1.2.11 & 12
Land Rolling 2 rate

July 21st 1876

Township 19 N Range 58

North on random line bet Secs 1 & 2

Va 16° East

30.00 Leave basin & bottom of grass
Drain N.E.

40.00 Set stone for temporary gr sec cor

80.00 Intersect North boundary
38 lks West of cor to secs 1 & 2 from which cor Iron
S 16° West on true line bet Secs 1 & 2

Va 16° East

40.00 Set Limestone 18 x 9 x 4. 7 in deep mkd 1/4 for gr sec cor

80.00 Cor to secs 1. 2. 11 & 12
Land rolling soil 2 rate

July 21st 1876

Township 19 N Range 58

North bet Secs 34 & 35

Va 16° East

6.17 Drain N.E. from S W

40.00 Set Limestone 14 x 13 x 2. 7 in deep mkd 1/4 for gr sec cor

80.00 Set Limestone 15 x 12 x 3. 7 in deep mkd 5 on North 1 on South. 2 on East & 4 on West for cor to secs 26. 27. 34. & 35
Land rolling soil 2 rate

Township 19 N Range 58

	Eastn random line bet Secs. 26. & 35
	Va 16° East
9.00	Drain N & S
40.00	Set stone for temporary gr sec cor
79.90	Intersect N & S. line 5 chs South of Cor to secs. 25. 26. 35 & 36 from which Cor from S 89° 58 West on true line bet Secs. 26. & 35
	Va 16° East
39.95	Set Limestone 14 x 11 x 4. 7 in deep Mkd. 1/4. for gr Sec Cor
79.90	Cor to secs. 26. 27. 34 & 35
	Land rolling 2 rate

Township 19 N Range 58

	North bet Secs. 26 & 27
	Va 16° E
20.00	Drain N E
40.00	Set Limestone 13 x 13 x 4. 6 in deep mkd. 1/4 for gr sec cor
80.00	Set Limestone 16 x 11 x 3. 8 in deep mkd. 4 on North 2 on South. 2 on East & 4 on West for Cor to Secs. 22. 23. 26. & 27
	Land rolling Soil 2 rate

Township 19 N Range 58

		East on Land on line bet Secs 23 & 26 Va 16° E
40	25.00	Drain N & S
80.	40.00	Set Stone for temporary gr sec cor
4	79.84	Intersect N & S. line 32 chs North of cor to secs 23.24 25 & 26 from which cor I run
8		N 89° 46 West on true line bet Secs 23 & 26 Va 16° East
4	39.92	Set Limestone 13 x 11 x 4. 6 in deep mk d 1/4 for gr sec cor
8	79.84	Cor to secs 22. 23. 26. & 27 Land rolling Soil 2 rate

Township 19 N Range 58

	North bet Secs 22 & 23. Va 16° East
40.00	Set Limestone 14 x 10 x 4. 7 in deep mk d 1/4. for gr sec cor
41.00	Drain N. E. from S.W.
80.00	Set Limestone 15 x 10 x 4. 7 in deep mk d 3 on North 2 on South 2 on East & 4 on West for Cor to secs 14. 15. 22 & 23 Land rolling Soil 2 rate

Township 19 N Range 58

	East on random line bet Sec.s 14 & 23 Va 16° East
11.00	Drain Nearly N & S.
40.00	Set stone for temporary gr sec cor
79.62	Intersect N & S. line 18 chs South of cor to sec.s 13. 14. 23. & 24. from which cor Irn
	S 89° 52 West on true line bet Sec.s 14 & 23 Va 16° East
39.81	Set Limestone 13 x 11 x 3. 6 in deep mk.d 1/4 for gr sec cor
79.62	Cor to sec.s 14. 15. 22 & 23
	Land rolling Soil 2 Gate.

Township 19 N Range 58 W

	North bet Sec.s 14 & 15 Va 16° East
40.00	Set Limestone 13 x 13 x 3 6 in deep mk.d 1/4 for gr sec cor
55.00	Trail East & West
80.00	Set Limestone 16 x 12 x 4. 8 in deep mk.d 2 on North 4 on South 2 on East & 4 on West for cor to sec.s 10. 11. 14. & 15
	Land rolling Soil 2 Gate

Township 19 N Range 58

		Eastern random line bet Secs. 11 & 14
		Va 16° East
40	34.00	Drain N E.
80.	40.00	Set stone for temporary gr sec cor
4	79.74	Intersect N & S. line 28 lks
8		South of cor to secs. 11. 12. 13 & 14
		from which cor from
		S 89° 48' West on true line bet
		Secs. 11 & 14
		Va 16° East
	39.87	Set Limestone 13 × 12 × 4. 6 in
4		deep mkd 1/4 for gr sec cor
	79.74	Cor to secs. 10. 11. 14 & 15
6		Land rolling Soil 3° rate

Township 19 N Range 58

	North bet Secs. 10 & 11
	Va 16° East
40.00	Set Limestone 14 × 11 × 4. 7 in deep
	mkd 1/4 for gr sec cor
80.00	Set Limestone 16 × 12 × 4. 8 in
	deep mkd 1 on North 5 on
	South 2 on East & 4 on West
	for cor to secs. 3. 2. 10 & 11
	Land rolling Soil 3° rate

Township 19 N Range 58

	Eastn random line bet Secs 2 & 11 Va 16° East
40.00	Set stone for temporary gr sec cor
58.00	Enter Wide Grassy Marshy Drain N of East
79.64	Intersect N & S. line 25 lks North of cor to secs 1. 2. 11 & 12 from which cor Irrm
	N 89° 49 West on true line bet Secs 2 & 11 Va 16° East
39.82	Set Limestone 13 x 11 x 4. 6 in deep mk 0/4 for gr sec cor
79.64	Cor to secs 2. 3. 10 & 11 Land rolling 2 rate

Township 19 N Range 58

	North bet Secs 2 & 3 on random line Va 16° East
40.00	Set stone for temporary gr sec cor
80.44	Intersect North boundary at cor to secs 2 & 3. from which cor Irrm
	South on true line bet Secs 2 & 3 Va 16° East
40.44	Set Limestone 13 x 13 x 3. 6 in deep mk 0/4 for gr sec cor
80.44	Cor to secs 2. 3. 10 & 11 Land rolling Soil 2 rate

July 22d

Township 19 N Range 58

North bet Sec.s 33 & 34
Va 16° East

40.00 Set Limestone 14×10×6. 7 in
deep mk.d 1/4 for gr sec cor

80.00 Set Limestone 12×9×6. 6 in
deep mk.d 5 on North
1 on South. 3 on East &
3 on West for Cor to sec.s
27. 28. 33 & 34
Land rolling Soil 2 rate

Township 19 N Range 58

Eastern random line bet Sec.s
27 & 34.
Va 16° East

40.00 Set Stone for temporary gr sec cor
43.00 Drain N. E.
80.08 Intersect N & S. line 14 lks
South of Cor to sec.s 26. 27.
34. & 35 from which cor drawn
S 89° 54 Western true line bet
Sec.s 27. & 34
Va 16° East

40.04 Set Limestone 14×10×7. 7 in
deep mk.d 1/4 for gr sec cor
80.08 Cor to sec.s 27. 28. 33. & 34
Land rolling Soil 2 rate

Township 19 N Range 58

	North bet Secs 27 & 28
	Va 16° East
40.00	Set Limestone 14 x 9 x 5. 7 in deep MK 1/4 for gr sec cor
80.00	Set Limestone 16 x 14 x 4. 8 in deep MK 4 on North 2 on South 3 on East & 3 on West for cor to sec 21. 22 27. & 28.
	Land rolling Soil 3 rate

Township 19 N Range 58

	Eastern random line bet Secs 22 & 27
	Va 16° East
40.00	Set Stone for temporary gr sec cor
41.50	Ravine N.E.
80.12	Intersect N & S. line 22 lks South of cor to sec 22 & 23 26 & 27 from which cor [illegible]
	S 89° 51' West on true line bet Secs 22 & 27
	Va 16° East
40.06	Set Limestone 14 x 10 x 5 7 in deep MK 1/4 for gr sec cor
80.12	Cor to sec 21. 22 27 & 28
	Land rolling Soil 3 rate

Township 19 N Range 58

	North bet Sec.s 21 & 22
	Va 16° East
40.00	Set Limestone 15×9×5. 7 in deep Mk.d 1/4 for gr sec cor
80.00	Set Limestone 18×12×4. 8 in deep Mk.d 3 on North 3 on South. 3 on East & 3 on West for Cor to sec.s 15. 16. 21 & 22
	Land rolling Soil 2 rate

Township 19 N Range 58

	East on round on line bet Sec.s 15 & 22
	Va 16° East
40.00	Set stone for temporary gr sec cor
80.00	Intersect N & S line 35 lks North of Cor to sec.s 14. 15. 22 & 23 from which cor I run
	N 89° 45' West on true line bet Sec.s 15 & 22
	Va 16° East
40.00	Set Limestone 14×9×5. 7 in deep Mk.d 1/4 for gr sec cor
80.00	Cor to sec.s 15. 16. 21. & 22
	Land rolling Soil 2 rate

Township 19 N Range 58

North bet Sec.s 15 & 16
Va 16° East

40 | 4 | 40.00 | Set Limestone 14 × 9 × 4.7 in
deep mk.d 1/4 for gr sec cor

80. | 8 | 50.00 | Trail East
80.00 | Set Limestone 16 × 12 × 4.8 in
deep mk.d 2 on North 4 on
South 3 on East & 3 on West
for cor to sec.s 9. 10. 15 & 16
Land rolling Soil 2 rate

Township 19 N Range 58 W

East on random line bet Sec.s
10 & 15
Va 16° East

40.00 | Set stone for temporary gr sec cor
79.88 | Intersect N & S line 25 Chs
South of cor to sec.s 10. 11. 14 & 15
from which cor [illegible]
S 89° 49 West on true line bet Sec.s
10 & 15
Va 16° East

39.94 | Set Limestone 13 × 10 × 5.6 in
deep mk.d 1/4 for gr sec cor
79.88 | Cor to sec.s 9. 10. 15 & 16
Land rolling Soil 2 rate

Township 19 N Range 58 W

			North bet Secs 9 & 10 Va 16° East
40	4	40.00	Set Limestone 14×12×8. 7 in deep Mk a 1/4 for gr sec cor
80.	8.	80.00	Set Limestone 18×13×5. 8 in deep Mk a 1 on North 5 on South. 3 on East & 3 on West for cor to secs 3.4. 9 & 10
			Land rolling Salt & gate

Township 19 N Range 58

	East on random line bet Secs 3 & 10 Va 16° East
40.00	Set Stone for temporary gr sec cor
79.80	Intersect N & S. line at cor to Secs 2.3.10 & 11 from which cor [illegible]
	West on ten 8 line bet Secs 3 & 10 Va 16° East
39.90	Set Limestone 14×11×5. 7 in deep Mk a 1/4 for gr sec cor
79.80	Cor to secs 3.4. 9 & 10
	Land rolling Salt & gate

Township 19 N Range 58

	North on random line bet Sec.s 3 & 4
	Va 16° East
40.00	Set stone for temporary gr sec cor
80.92	Intersect North boundary 7 Lks West of Cor to sec.s 3 & 4 from which Cor Iron Sent to West on true line bet Sec.s 3 & 4
	Va 16° East
40.92	Set Limestone 15 x 9 x 5 Mk.d 14. 7 in deep for gr sec cor
80.92	Cor to sec.s 3. 4. 9 & 10
	Land rolling Mt Brat

July 23d 1878

Township 19 N Range 58 W

	North bet Sec.s 32 & 33
	Va 16° East
40.00	Set Limestone 14 x 12 x 7. 7 in deep Mk.d 1/4 for gr sec cor
63.00	Enter broken Lands E & W
80.00	Set Limestone 18 x 16 x 6. 8 in deep Mk.d 5 on North 1 on South 4 on East & 2 on West for Cor to sec.s 28. 29. 32 & 33
	Land Very Rolling Brat

Township 19 N Range 58

	East on random line bet Secs. 28 & 33
	Va 16° East
40.00	Set Stone for temporary gr sec cor
79.64	Intersect N & S. line 14 chs South of Cor to Secs. 27. 28. 33 & 34 from which cor I run
	S 89° 54 West on true line bet Secs. 28 & 33
	Va 16° East
39.82	Set Limestone 14 x 9 x 5 7 in deep mkd 14. for gr sec cor
79.64	Cor to Secs. 28. 29. 32 & 33
	Land Rolling Soil 2 rate

Township 19 N Range 58

	North between Secs. 28 & 29
	Va 16° East
40.00	Set Limestone 14 x 10 x 7. 7 in deep mkd 14 for gr sec cor
80.00	Set Limestone 16 x 14 x 5 7 in deep mkd 4 on North 2 on South 4 on East & 2 on West for cor to Secs. 20. 21. 28 & 29
	Land Rolling Soil 2 rate

Township 19 N Range 58

Easton random line bet Secs. 21 & 28
Va 16° East

40.00 Set Stone for temporary Gr sec cor
79.80 Intersect N & S. line 10 lks North of Cor to Secs. 21.22 27 & 28 from which cor Irrm
N 89° 56' West on line bet Secs. 21 & 28
Va 16° East
39.90 Set Limestone 12 × 9 × 7. 6 in deep mkd. 1/4 for Gr sec cor
79.80 Cor to Secs. 20. 21. 28 & 29
Land Rolling 2 Vote

Township 19 N Range 58

North bet Secs. 20 & 21
Va 16° E

16.80 Trail N E
40.00 Set Limestone 14 × 9 × 6. 7 in deep mkd. 1/4 for Gr sec cor
80.00 Set Limestone 16 × 12 × 6. 8 in deep mkd. 3 on North 3 on South 4 on East & 2 on West for Cor to Secs. 16. 17 20 & 21
Land Rolling Sail 2 Vote

Township 19 N Range 58

East on Random line bet Secs 16 & 21
Va 16° East

14.00 Ravine S.E.
40.00 Set Stone for temporary gr sec cor
77.35 Trail North
79.72 Intersect N & S. line 4 oaks South of cor to Secs 15.16.21 & 22 from which cor I run
S 89° 43' West on true line bet Secs 16 & 21
Va 16° East
39.86 Set Limestone 12×9×6. 6 in deep Mkd 1/4 for gr sec cor
79.72 Cor to Secs 16.17. 20 & 21
Land Very Rolling Soil

Township 19 N Range 58 W

North bet Secs 16 & 17
Va 16° East

40.00 Set Limestone 18×13×6. 9 in deep Mkd 1/4 for gr sec cor
80.00 Set Limestone 16×12×5. 8 in deep Mkd 2 on North 4 on South. 4 on East & 2 on West for Cor to Secs 8.9.16. & 17
Land rolling Soil 2 Soils

Township 19 N Range 58

	East on Land line bet Secs. 9 & 16
	Va 16° East
40.00	Set Stone for temporary gr sec cor
79.92	Intersect N & S. line 16 lks North of Cor to secs. 9.10.15 & 16 from which cor I run N 89° 53' West on true line bet Secs. 9 & 16
	Va 16° East
39.96	Set Limestone 14 x 12 x 5. 7 in deep m 16 a 14 for gr sec cor
79.92	Cor to secs. 8. 9. 16 & 17
	Land Rolling Soil 2 rate

Township 19 N Range 58

	North bet Secs. 8 & 9
	Va 16° East
40.00	Set Limestone 14 x 10 x 5. 7 in deep m 16 a 14 for gr sec cor
80.00	Set Limestone 18 x 12 x 5. 9 in deep m 16 a 1 on North 5 on South. 4 on East & 2 on West for cor to secs. 4. 5. 8 & 9
	Land Rolling Soil 2 rate

Township 19 N Range 58

	East on random line bet Sec.s 4 & 9
	Va 16° East
40.00	Set Stone for temporary gr sec cor
79.98	Intersect N & S. line 30 lks South of cor to sec.s 3. 4. 9 & 10 from which cor I run
	S 89° 47' West on true line bet Sec.s 4 & 9
	Va 16° East
39.99	Set Limestone 16 x 12 x 6. 7 in deep M.K.d 1/4 for gr sec cor
79.98	Cor to sec.s 4. 5. 8 & 9
	Land Rolling Soil 2 rate.

Township 19 N Range 58

	North on random line bet Sec.s 4 & 5
	Va 16° East
40.00	Set Stone for temporary gr sec cor
80.94	Intersect North boundary 6 lks West of cor to sec.s 4 & 5 from which cor I run
	South 26 West on true line bet Sec.s 4 & 5
	Va 16° East
40.94	Set Limestone 14 x 13 x 6 M.K.d 1/4 for gr sec cor
80.94	Cor to sec.s 4. 5. 8 & 9
	Land Rolling Soil 2 rate

July 24th 1873

Township 19 N Range 58

North bet Sec.s 31. & 32
Va 16° East

40.00 Set Sand Stone 18 x 9 x 4. 8 in
deep mk.d 1/4 for gr sec cor

80.00 Set Limestone 20 x 9 x 4 9 in
deep mk.d 5 on North 1
on South 5 on East & 1
on West for Cor to sec.s 29
30. 31. & 32
Land Rolling Sandy 2 Sat

Township 19 N Range 58

East m random line bet Sec.s
29 & 32
Va 16° East

40.00 Set Stone for temporary gr sec cor
80.28 Intersect N & S. line Folks
North of cor to sec.s 28. 29
32 & 33 from which cor from
N 89° 47 West on true line bet
Sec.s 29 & 32
Va 16° East

40.14 Set Sand Stone 14 x 13 x 4. 7 in
deep mk.d 1/4 for gr sec cor
80.28 Cor to sec.s 29 30. 31. & 32
Land Rolling Ridges 3 Sat

Township 19 N Range 58

West on true line Cet Secs 30 & 31.
Va 16° East

36.80 Intersect Wyoming Line 17 chains & 5 lks North of the 40th Mile post where I
Set Limestone 18 x 12 x 3.7 in deep Mkd C.C. 30 & 31 for closing Cor to Secs 30 & 31.
Land Rolling Sandy 3 Gate

Note
The length of South boundary of Sec 31. & closing on Wyoming Line at 17 chs & 84 lks having been found & Explained in T18. R.58 I find my West true within limit

Township 19 N Range 58

North Cet Secs 29 & 30
Va 16° E

30.00 Trail N E
40.00 Set Limestone 18 x 9 x 4.9 in deep for Gr Sec Cor
80.00 Set Limestone 16 x 13 x 4.8 in deep Mkd 4 on North 2 on South 5 on East 1 on West for Cor to Secs 19. 20. 29 & 30
Land Rolling 2 Gate

Township 19 N Range 58

	East on random line bet. Sec.s 20 & 29 Va 16° E
40.00	Set Stone for temporary gr sec cor
79.88	Intersect L N & S. line 24 lks south of cor to sec.s 20. 21. 28 & 29 from which cor Drum
	S 89° 50 West on true line bet Sec.s 20 & 29 Va 16° East
39.94	Set Limestone 16 x 14 x 3.8 in dup Mk.d 1/4 for gr sec cor
79.88	Cor to sec.s 19. 20. 29 & 30 Land rolling 2 rate

Township 19 N Range 58

	West on true line bet Sec.s 19 & 30 Va 16° East
36.10	Intersect Wyoming line 17 chs. & 94 lks North of 41st Mile post where I
	Set Limestone 16 x 11 x 4. 8 in deep Mk.d C. C. 19 & 30 for closing cor to sec.s 19 & 30.
	Land rolling 2 rate

Township 19 N Range 58

North bet Sec.s 19 & 20
Va 16° East
40.00 Set Limestone 14 x 13 x 5.7
in deep Mk.d 1/4 for gr sec cor
80.00 Set Limestone 20 x 10 x 3.9
in deep Mk.d 3 on North
3 on South 5 on East
& 1 on West for cor
to sec.s 17. 18. 19 & 20
Land Nelling Soil 2 rate

Township 19 N Range 58

East on random line bet
Sec.s 17 & 20
Va 16° East
40.00 Set Stone for temporary gr sec cor
80.20 Intersect N & S. line 12 chs
South of Cor to sec.s 16. 17.
20 & 21 from which cor. [illegible]
S 89° 55 West on true line bet
Sec.s 17 & 20
Va 16° East
40.10 Set Limestone 14 x 11 x 4. 6 in
deep Mk.d 1/4 for gr sec cor
80.20 Cor to sec.s 17. 18. 19 & 20
Land Nelling Soil 2 rate

July 25th 1843

Township 19 N Range 58

West on true line Cet Secs 18 & 19
Va 16° East

35.75 Intersect Wyoming Line 18 chs & 33 lks North of 42d Mile post where A
Set Limestone 18 x 10 x 4.8 in dup Mkd C.C. 18 & 19 for closing Cor to secs 18 & 19
Land rolling soil 2 rate

Township 19 N Range 58

North Cet Secs 17 & 18
Va 16° E

40.00 Set Limestone 13 x 12 x 5.6 in dup mkd ¼ for Cor Sec cor
80.00 Set Limestone 18 x 14 x 3.8 in dup mkd 2 on North 4 on South 5 on East & 1 on West for cor to secs 7.8.17 & 18
Land rolling 2 rate

Township 19 N Range 58

Eastern random line bet
Secs 8 & 17
Va 16° East

40.00 Set stone for temporary gr sec cor
80.08 Intersect N & S. line 26 lks
north of cor to secs 8. 9. 16 & 17
from which cor I run
S 89° 49' West on true line
bet Secs 8 & 17
Va 16° East

40.04 Set Limestone 14 x 11 x 3. 7 in
dup m 16 " 14 for gr sec cor
80.08 Cor to secs 7. 8. 17 & 18
Land Nelling 2 rate

Township 19 N Range 58

West on true line bet Secs
7 & 18
Va 16° East

35.22 Intersect Wyoming Line 18
chs & 23 lks North of 43d
Mile post where I
Set Limestone 14 x 12 x 4 m 16d
c.c. 7 & 18 for closing cor
to secs 7 & 18
Land Nelling sail 2 rate

Township 19 N Range 58

North bet. Sec.s 7 & 8
Va 16° East

40.00 Set Limestone 15 x 11 x 4.7 in
deep mk.d 1/4 for gr sec cor

80.00 Set Limestone 18 x 10 x 3.9 in
deep mk.d 1 on North 5
on South 5 on East &
1 on West for cor to
Sec.s 5.6.7 & 8
Land Valley Sect 2 rate

Township 19 N Range 58

East on random line bet
Sec.s 5 & 8
Va 16° East

40.00 Set Stone for temporary gr sec cor

79.88 Intersect N & S. line 30 lks
South of cor to sec.s 4.5
8 & 9 from which cor I run
S 89° 47' West on true line bet
Sec.s 5 & 8
Va 16° East

39.94 Set Limestone 14 x 11 x 5
6 in deep mk.d 1/4 for
gr sec cor

79.88 Cor to sec.s 5.6.7 & 8
Land Valley 2 rate

Township 19 N Range 58.

West on true line bet Secs. 6 & 7

Va 16° East

35.13 Intersect Wyoming Line 18. chs & 56 lks North of 44th Mile post where I set Limestone 13 x 12 x 3 6 in deep for closing cor to secs. 6 & 7. N Kd C.C. 6 & 7

Land Rolling Soil & rate

Township 19 N Range 58

North on random line bet Secs. 5 & 6

Va 16° East

40.00 Set Limestone 16 x 13 x 6. 8 in deep mkd. 1/4 for gr sec cor

80.94 Intersect North bound of Polks East of Cor to Secs. 5 & 6 from which cor I run

South 34 West on true line bet Secs. 5 & 6

Va 16° East

40.94 Set Limestone 16 x 13 x 6. 8 in deep Mkd. 1/4 for gr sec cor

80.94 Cor to secs. 5. 6. 7. & 8

Land Rolling Soil & rate

July 26th 1843

General Description

This Township is Composed of 2nd rate Land there is No running water in the Township Nor timber It is well adapted to agricultural purposes

List of Names

A list of the Names of the individuals employed to assist in Surveying and Subdividing Township 19 North Range 5 8 West & showing the respective capacities in which they acted.

Jas. H. Fairfield Chainman
Wm. F. Gregory "
Thos. Roberts Flagman & Monuman

I George W. Fairfield Deputy Surveyor do solemnly swear that in pursuance of a joint contract wherein I and M Dorrington & George W. Fairfield were joint contractors with E. E. Cunningham United States Surveyor General for district of Nebraska & Iowa bearing date the 21st day of May 1873. I have well faithfully & truly in my own proper person & in which conformably with the instructions furnished by the Surveyor General the Surveying Manual and the laws of the United States survey all those portions of Township No. 1 North of Base Line & Range No. 38 West of 6th P.M. in Nebraska as are represented in the foregoing field notes having been surveyed under

* of dimensions character construction and marking in the manner as specifically described in the foregoing field notes

my direction and I do further solemnly swear that all the corners of said surveys have been established and perpetuated in strict accordance with the Surveying Manual and printed instructions* and that the foregoing are the true and original field notes of such survey.

George W Fairfield
Deputy Surveyor

Signed in my presence & sworn to before me this 13th day of September 1873
Henry Roberts
Notary Public

Surveyor General's Office

Plattsmouth 1874

January 1st

The foregoing field Notes of the Survey and Subdivision of Township No 19. North of the Base Line of Range No 58 West of the 6th P.M. in Nebraska Executed by George W. Fairfield under joint Contract No 75. dated May 2nd 1873 Wherein Fred. M. Dorrington and George W Fairfield are joint contractors in the month of July 1873. having been critically examined the necessary corrections and explanations made, the said field Notes and the surveys they describe are hereby approved

E. E. Cunningham
Surveyor General

Field Notes
of
Survey and Subdivision
of
Township 20 North
of
Range 5 West
in
Nebraska

Executed
by George W. Hainfield
under Joint contract dated
May 21st 1873

Survey
Commenced July 28th 1873
Completed Aug 2d 1873

List of Names
A list of the Names of the individuals employed to assist in Surveying and Subdividing Township 20 North Range 5 West of the 6th P.M. in Nebraska

and showing the respective capacities in which they acted

Jos. H. Fairfield — Chainman
Wm. H. Gingery — "
Thos. Jerrood — Flagman & Monadman

6	60	5	44	4	33	3	22	2	11	1
59		58		43		32		21		10
7	57	8	42	9	31	10	20	11	9	12
56		55		41		30		19		8
18	54	17	40	16	29	15	18	14	7	13
53		52		39		28		17		6
19	51	20	38	21	27	22	16	23	5	24
50		49		37		26		15		4
30	48	29	36	28	25	27	14	26	3	25
47		46		35		24		13		2
31	45	32	34	33	23	34	12	35	1	36

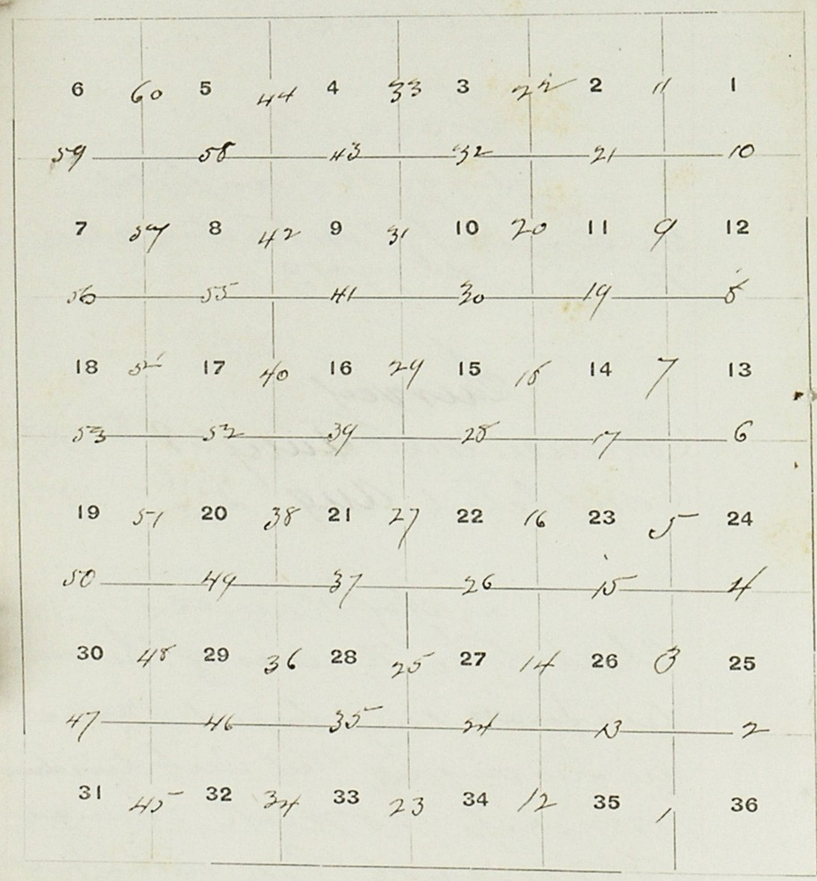

To determine the proper adjustment of my compass for subdividing this Township I begin at the cor to Townships 19 & 20 N Ranges 57 & 58 West and run North along East 1 Boundary of sec 36 Va 16° East

40.00 To point 3 lks West of gr sec cor
79.94 To point 2 " East of cor to sec. 25 & 36

To retrace this line or run a line parallel thereto my compass must be adjusted to a Variation of 16° 00' East

Township 20 N Range 58

North between Sec.s 35 & 36
Va 16° E

40.00 Set Limestone 18×10×4. 8 in
deep M.K.d 1/4. for gr sec cor

80.00 Set Limestone 20×12×4. 10 in
deep M.K.d 5 on North 1 on
South. 1 on East & 5 on West
for cor to sec.s 25. 26. 35.
& 36.

Land rolling Soil 2 rate

Township 20 N Range 58

Easton random line bet
Sec.s 25 & 36
Va 16° E

40.00 Set Stone for temporary gr sec cor

80.28 Intersect East 1 Boundary
calks North of cor to sec.s
25 & 36. from which cor
drum

N 89° 34 West on true line bet
Sec.s 25 & 36
Va 16° E

40.14 Set Limestone 16×9×4. 8 in
deep M.K.d 1/4. for gr sec cor

80.28 Cor to sec.s 25. 26. 35 & 36
Land rolling Soil 2 rate

Township 20 N Range 58

North bet Secs. 25 & 26
Va 16° E

40.00 Set Limestone 14×13×4. 7 in deep
Mkd. 1/4 for gr sec cor

80.00 Set Limestone 18×16×3. 9 in deep
Mkd. 4 on North 2 on South
1 on East & 5 on West for
Cor to Secs. 23. 24. 25 & 26
Land gently rolling 2 rate

Township 20 N Range 58

East on random line bet Secs.
24. & 25
Va 16° E

40.00 Set Stone for temporary gr sec cor
80.88 Intersect East Boundary 12 chs
North of cor to Secs. 24 & 25
from which cor I run
N 89° 55' West on true line bet
Secs. 24 & 25
Va 16° E

40.44 Set Limestone 14×11×5. 7 in deep
Mkd. 1/4 for gr sec cor

80.88 Cor to Secs. 23. 24. 25 & 26
Land gently rolling 2 rate

Township 20 N Range 58

	North bet Secs 23 & 24
	Va 16° E
40.00	Set Limestone 16 x 11 x 4. 7 in deep
	Mkd 1/4 for gr sec Cor
80.00	Set Limestone 20 x 10 x 4. 10 in
	deep Mkd 3 on North 3 on
	South 1 on East & 5 on West
	for Cor to Secs 13. 14. 23 & 24
	Land Gently Falling 2 rate

Township 20 N Range 58

	East on random line bet Secs
	13 & 24
	Va 16° E
40.00	Set Stone for temporary gr sec Cor
80.92	Intersect East Boundary
	32 lks North of Cor to Secs
	13 & 24 from which Cor Drum
	N 89° 46 West on true line bet
	Secs 13 & 24
	Va 16° E
40.46	Set Limestone 16 x 9 x 4. 8 in deep
	Mkd 1/4 for gr sec Cor
80.92	Cor to Secs 13. 14. 23. & 24
	Land Falling 2 rate

Township 20 N Range 58

North between Sec.s 13 & 14.
Va 16° E.

40.00 Set Limestone 14×14×4. 7 in deep Mk.d 1/4 for gr sec cor

80.00 Set Limestone 16×12×4. 8 in deep Mk.d 2 on North 4 on South 1 on East & 5 on West for Cor to sec.s 11.12.13 & 14

Land Rolling 2 rate

Township 20 N Range 58

East on random line bet Sec.s 12 & 13.
Va 16° E

40.00 Set Stone for temporary gr cor

80.84 Intersect East Boundary 30 lks North of Cor to Sec.s 12 & 13 from which Cor bears N 89° 47 West on true line bet Sec.s 12 & 13
Va 16° East

40.42 Set Limestone 12×12×6. 6 in deep Mk.d 1/4 for gr sec cor

80.84 Cor to sec.s 11.12.13 & 14

Land rolling Set 2 rate

Township 20 N Range 58

	North between Secs. 11 & 12
	Va 16° E
40.00	Set Limestone 16×10×3 8 in deep
	M.Rd. 1/4 for gr sec cor
80.00	Set Limestone 20×9×4. 9 in
	deep m Rd. 1 on North 5
	on South. 1 on East & 5 on
	West for Cor to Secs. 1.2.11
	& 12
	Land Gently Falling 2 rate

Township 20 N Range 58

	East on random line bet Secs.
	1 and 12
	Va 16° E
40.00	Set Stone for temporary gr cor
80.82	Intersect East 1 Boundary 26
	lks North of cor to Secs.
	1 & 12 from which Cor found
	N 89° 49 West on true line bet
	Secs. 1 & 12
	Va 16° East
40.41	Set Limestone 14×13×5. 7 in deep
	M.Rd. 1/4 for gr sec cor
80.82	Cor to Secs. 1.2.11 & 12
	Land Gently Falling 2 rate

Township 20 N Range 58

North on True line bet Secs 1 and 2

Va 16° E

40.00 Set Limestone 14×10×5 7 in deep Mkd 1/4 for gr sec cor

50.00 Large flat grassy Drain West

73.00 Low Sand Ridge bears East

74.00 Leave " " " "

79.72 Intersect North boundary 5th Standard Pl. 16 Chains & 85 lks West of corto secs 31. & 32. Township 21. N Range 57 West where

Set Limestone 16×9×4. Mkd C.C. 1 & 2 T. 20. R 58 for closing corto secs 1 & 2 T. 20. R. 58 West

Land Rolling Soil 2 rate

Note

There is a very large ~~barren~~ barren Sand hill 10 chs South of Std Cor.

~~Aug~~

July 28th 1843

See cor how deep

Township 20 N Range 58

North bet Secs 34 & 35

Va 16° E

40.00 Set Limestone 13×13×3. 6 in deep Mkd 1/4 for gr sec cor

80.00 Set Limestone 16×12×2. 8 in deep Mkd 5 on North 1 on South 2 on East & 4 on West for corto secs 26. 27. 34 & 35

Land Rolling Soil 2 rate

Township 20 N Range 58

	Eastern random line bet Sec.s 26 & 35 Va 16° E
40.00	Set stone for temporary gr sec cor
80.04	Intersect N & S. line 67 lks North of cor to sec.s 25.26.35 & 36. from which cor bears N 89° 31 West on true line bet Sec.s 26. & 35 Va 16° E
40.02	Set Limestone 13 × 12 × 4. 6 in deep m K.d 1/4 for gr sec cor
80.04	Cor to sec.s 26.27.34 & 35 Land falling Soil & Gate

Township 20 N Range 58

	North bet Sec.s 26 & 27 Va 16° E
40.00	Set Limestone 13 × 12 × 3.2. 6 in deep m K.d 1/4 for gr sec cor
80.00	Set Limestone 15 × 12 × 3.7 in deep m K.d 4 in North 2 on North 2 on East & 4 in West for cor to sec.s 22.23.26 & 27 Land falling to rate

40.00
80.00

East on random line bet
Sec.s 23 & 24
Va 16° E

40.00 Set stone for temporary gr cor
80.38 Intersect N & S line 42 chs
North of cor to sec.s 23.24
25 & 26 from which bears
N 89° 42' West on line bet
Sec.s 23 & 26
Va 16° E

40.14 Set Limestone 15 x 13 x 3. 7 in
deposit d. 14 for gr sec cor
80.38 Cor to sec.s 22.23.26 & 27
Land level West 20 rods

North bet Sec.s 22 & 23
Va 16° E

38.00 Enter low swelling prairie
40.00 Set Limestone 14-11-3-7 in
deposit d. 14 for gr sec cor
58.00 Drain N.W.
80.00 Set Limestone 15-11-3-7 in
deposit d. 3 on North 3
on South 2 on East & 4
on West for cor to sec.s
14-15-22-23
Land rolling 2nd rate

Township 20 N Range 58

	Eastern random line bet Sec.s 14 & 23 Va 16° E
40.00	Set stone for temporary gr cor
80.70	Intersect N & S. line 62 lks North of cor to Sec.s 13.14 23. & 24 from which cor from N 89° 34 Western true line bet Sec.s 14 & 23 Va 16° E
40.35	Set Limestone 13 x 12 x 3. 6 in deep mk.d 1/4 for gr sec cor
80.70	Cor to Sec.s 14. 15. 22 - 23 Land level 2 rate

Township 20 N Range 58

	North bet Sec.s 14 & 15 Va 16° E
2.00	Leave railing enter level bottom
40.00	Set Limestone 13 x 12 x 3.2 6 in deep mk.d 1/4 for gr sec cor
80.00	Set Limestone 15 x 13 x 3.2 7 in deep mk.d 2 on North 4 on South 2 on East & 4 on West for cor to Sec.s 10. 11. 14 & 15 Land level 2 rate

Township 20 N Range 58

	East on random line bet Secs. 11 & 14
	Va 16° E
40.00	Set Stone for temporary gr cor
80.54	Intersect N & S line 52 lks North of cor to secs. 11.12 13 & 14 from which I run N 89° 38 West on true line bet Secs. 11 & 14
	Va 16° E
40.27	Set Limestone 13 × 11 × 3² 6 in deep mkd 1/4 for gr sec cor
80.54	Cor to secs. 10. 11. 14 & 15
	Land level soil 2 rate

Township 20 N Range 58

	North bet Secs. 10 & 11
	Va 16° East
40.00	Set Limestone 13 × 10 × 3² 6 in deep mkd 1/4 for gr sec cor
80.00	Set Limestone 16 × 12 × 4. 8 in deep mkd 1 on North 5 on South 2 on East & 4 on West for Cor to secs. 2. 3. 10 & 11
	Land level soil 2 rate

Township 20 N Range 58

		East on random line bet Sec.s 2 & 11
		Va 16° E
4	40.00	Set Stone for temporary gr cor
8	80.92	Intersect N & S Line 89 lks North of cor to sec.s 1. 2. 11. & 12 from which cor from N 89° 22 West on true line bet. Sec.s 2 & 11
		Va 16° E
4	40.46	Set Limestone 14 × 11 × 4. 7 in deep Mk.d 1/4 for gr sec cor
8	80.92	Cor to sec.s 2. 3. 10 & 11
		Land Level Sect 2 rate

Township 20 N Range 58

	North on true line bet Sec.s 2 & 3.
	Va 16° E
40.00	Set Limestone 14 × 11 - 4. 7 in deep Mk.d 1/4 for gr sec cor
79.52	Intersect 5th Standard Pll 16 chs. & 80 lks West of cor to sec.s 31. & 36. Tow 21 N Ranges 57 & 58 West where
	Set Limestone 15 × 11 × 5 - 6 in deep Mk.d C.C. sec 2 & 3 for closing cor to sec.s 2 & 3 T. 20. Range 58 West.
	Land level Sect 2 rate

July 29th 1873

Township 20 N Range 58

	North Cat Sec. 33 & 34 Va 16° E
40.00	Set Limestone 14-12-4-7 in deep mkd 4 for gr sec cor
80.00	Set Limestone 16×10×6. 8 in deep mkd 5 on North 1 on South 3 on East & 3 on West for cor to sec. 27.28.33 & 34
	Land Rolling 2 ore

Township 20 N Range 58

	East on random line Cat Sec. 27 & 34. Va 16° E
40.00	Set stone for temporary gr sec cor
80.93	Intersect N & S line at cor to sec. 26.27.34 & 35 from which cor I run
	West on true line Cat Sec. 27 & 34 Va 16° E
40.46	Set Limestone 14-10-6. 7 in deep mkd 4 for gr sec cor
80.93	Cor to sec. 27.28.33 & 34
	Land Rolling 2 ore

Township 20 N Range 55

	North bet Sec^s 27 & 28
	Va 16 & E
38.00	Drain N. West
40.00	Set Limestone 14 x 12 x 9.7 in
	dup Mk^d 1/4 for gr sec cor
80.00	Set Limestone 16-12-6.8
	in dup mk^d 4 on North
	2 on South 3 on East &
	3 on West for Cor to sec^s
	21. 22. 27 & 28
	Land Rolling Soil 2 rate

Township 20 N Range 58

	East on random line bet Sec^s
	22 & 27
	Va 16 & E
40.00	Set Stone for temporary Gr Cor
80.64	Intersect N & S. line 40 lks
	South of Cor to sec^s 22
	23. 26 & 27 from which
	Cor to run
	South 89° 43' West on true line
	bet Sec^s 22 & 27
	Va 16 & East
40.32	Set Limestone 14 x 12 x 7.6
	in dup mk^d 1/4 for
	Gr sec cor
80.64	Cor to sec^s 21. 22. 27. & 28
	Land Rolling Soil 2 rate

Township 20 N Range 58

North bet. Secs. 21 & 22
Va 16° E

40.00 Set Limestone 14-10-4.6 in
deep M16d ¼ for gr sec cor
46.00 Wide grassy Drain N E
60.00 Drain East
80.00 Set Limestone 14×12×5.7 in
deep M16d 3 on North
3 on South. 3 on East &
3 on West for Cor to
Secs. 15. 16. 21. & 22
Land Rolling Soil 2 rate

Township 20 N Range 58

East on random line bet
Secs. 15 & 22
Va 16° E

35.00 Drain N. E.
40.00 Set Stone for temporary gr sec cor
68.00 Ravine N.W.
80.70 Intersect N & S. line 55 lks
South of Cor to Secs. 14. 15. 22
& 23 from which cor from
S 89° ~~36~~ 37' West on true line bet
Secs. 15 & 22
Va 16° E
40.35 Set Limestone 12×10×5.6
in deep M16d ¼ for gr sec cor
80.70 Cor to Secs. 15. 16. 21. & 22
Land Rolling Soil 2 rate

Township 20 N Range 58

North Cat. Sec.s 15 & 16
Va 16° E

40.00 Set Limestone 14 x 10 x 5.7 in
deep M.K.d 1/4 for gr sec cor

80.00 Set Limestone 16 x 12 x 5.8 in
deep M.K.d 2 on North
4 on South. 3 on East &
3 on West for cor to sec.s
9.10.15. & 16
Land Rolling 2 Va E

Township 20 N Range 58

East on random line
Cat Sec.s 10 & 15
Va 16° E

40.00 Set stone for temporary gr sec cor
45.00 Drain N
80.40 Intersect N & S. line 35 lks
South of cor to sec.s 10.11.14 & 15
from which cor I run
S 89° 45' West on true line Cat
Sec.s 10 & 15
Va 16° E

40.20 Set Limestone 14 x 9 x 8.6 in
deep M.K.d 1/4 for gr sec cor

80.40 Cor to sec.s 9.10.15 & 16
Land Rolling Salt 2 Va E

Township 20 N Range 58

North bet Secs 9 & 10
Va 16° E

40.00 Set Limestone 14×10×4.6
indep Mkd 1/4 for g sec cor
56.00 Drain NW
80.00 Set Limestone 14×12×3.7
indep Mkd 1 on North 5
on South 3 on East & 3 on
West for cor to secs 3.4
9 & 10
Land Rolling 2 rate

Township 20 N Range 58

East and Wand on line bet
Secs 3 & 10
Va 16° E

40.00 Set Stone for temporary gr sec cor
80.60 Intersect N & S line 50 lks
South of cor to secs 2.3.
10 & 11 from which cor drum
S 89° 39 West on true line bet
Secs 3 & 10
Va 16° E

40.30 Set Limestone 14×12×3.7 in
dep Mkd 1/4 for gr sec Cor
80.60 Cor to secs 3.4.9 & 10
Land Rolling Salt 2 rate

Township 20 N Range 58

North on true line Cot.
Sec. 3 & 4
Va 16° E

40.00 Set Limestone 14 × 11 × 5. 6 in
deep mkd. 1/4 for gr sec cor

79.43 Intersect 5th Standard Ill
17 chs. & 46 lks West
of Cor to sec. 35 & 36 Town
21. N Range 58 West
where A
Set Limestone 16 × 12 × 5. 8 in
deep mkd. c.c. 3 & 4 Town
20 R. 58 West for
closing Cor to sec. 3 & 4
Town 20 Range 58
Land Rolling 2° rate

July 30 1873

Township 20 N Range 58

North between Sec. 32 & 33
Va 16° E

36.00 Ravine East
40.00 Set Limestone 14 × 12 × 3. 6 in
deep mkd. 1/4 for gr sec cor

55.00 Ravine S.E.
80.00 Set Limestone 16 × 13 × 5. 8 in
deep mkd. 5 on North 1
on south 4 on East & 2
on West for Cor to sec.
28. 29. 32 & 33
Land Rolling Soil 2° rate

Township 20 N Range 58

	East on random line bet Secs. 28 & 33 Va 16° E
27.00	Drain North
40.00	Set stone for temporary gr sec cor
79.10	Intersect N & S. line at cor to secs. 27. 28. 33 & 34 from which cor [illegible]
	West on true line bet Secs. 28 & 33 Va 16° E
39.55	Set Limestone 12 x 10 x 4 : 6 in deep M Kd. 1/4 for gr sec cor
79.10	Cor to secs. 28. 29. 32 & 33
	Land Nelling Soil 2 rate

Township 20 N Range 58

	North between Secs. 28 & 29 Va 16° E
21.00	Drain East
40.00	Set Limestone 15 x 10 x 7. 7 in deep M Kd. 4 for gr sec cor
55.00	Drain S.E.
65.00	Drain East
80.00	Set Limestone 16 x 13 x 5 8 in deep M Kd. 4 on North 2 on South 4 on East & 2 on West for cor to secs. 20. 21. 28 & 29
	Land Nelling Soil 2 rate

Township 20 N Range 58

	East on random line bet Sec.s 21. & 28
	Va 16° E
40.00	Set Limestone for temporary gr cor
45.00	wide Drain N.E.
79.20	Intersect N & S. line 22 chs North of Cor to sec.s 21. 22. 27. & 28 from which cor I run
	N 89° 51 West on true line bet Sec.s 21. & 28
	Va 16° E
39.60	Set Limestone 12 × 10 × 4 - 6 in deep M Kd. 74 for gr sec cor
79.20	Cor to sec.s 20 21. 28 & 29
	Land Rolling Sect 2 rate

Township 20 N Range 58

	North bet Sec.s 20 & 21
	Va 16° E
18.00	Drain S.E.
27.00	Drain East
40.00	Set Limestone 16 × 10 - 4. 8 in deep M Kd. 74 for gr sec cor
60.00	Ravine S.E.
64.00	Drain East
77.00	Short ravine S.E.
80.00	Set Limestone 16 × 12 × 4. 8 in deep M Kd. 3 on North 3 - on South. 4 on East & 2 on West for Cor to Sec.s 16. 17. 20 & 21
	Land Rolling Sect 2 rate

Township 20 N Range 58

	East on random line bet Sec. 16 & 21 Va 16° E
40.00	Set stone for temporary gr sec cor
41.00	Drain S E
79.32	Intersect N & S. line 52 lks North of cor to Sec. 15.16.21 & 22 from which cor I run N 89° 38' West on true line bet Sec. 16 & 21 Va 16° East
39.66	Set Limestone 12×10-7. 6 in deep MK. 1/4 for gr sec cor
79.32	Cor to Sec. 16.17.20 & 21 Land rolling Sect 2 rate

Township 20 N Range 58

	North bet Sec. 16 & 17 Va 16° E
17.00	Drain S E
20.00	Drain S E
24.00	Drain East
40.00	Set Limestone 14×10×5. 7 in deep MK. 1/4 for gr sec cor
60.00	Drain East
80.00	Set Limestone 18×16×4. 9 in deep MK. 2 on North 4 on South 4 on East & 2 on West for Cor to Sec. 8.9.16 & 17 Land rolling Sect 2 rate

Township 2 on Range 58

	East on random line bet Secs 9 & 16
	Va 16° E
40.00	Set Stone for temporary fr cor
79.47	Intersect N & S. line 40 lks North of cor to secs 9.10.15 & 16. from which Cor drum
	N 89° 43' West on true line bet Secs 9 & 16
	Va 16° E
39.73	Set Limestone 12 x 8 x 6. 6 in deep mkd 1/4 for gr sec cor
79.47	Cor to secs 8.9.16 & 17
	Land broken 3 rate

Township 2 on Range 58

	North bet Secs 8 & 9
	Va 16° E
40.00	Set Limestone 14 x 12 x 4. 7 in deep mkd 1/4 for gr sec cor
43.70	Dry bed of spring branch NE
80.00	Set Limestone 16 x 12 x 3. 8 in deep mkd 1 on North 5 on South 4 on East & 2 on West for cor to secs 4.5.8 & 9
	Land rolling Soil 2 rate

Township 20 N Range 58

	Eastern random line bet. Secs. 4 & 9 Va 16 ° E
40.00	Set Stone for temporary gr cor
59.00	Dry bed of spring branch North
79.48	Intersect N & S line at cor to Secs. 3. 4. 9 & 10 from which Cor Irrm
	Westerntree line bet Secs. 4 & 9 Va 16 ° E
39.74	Set Limestone 14 × 11 – 5 – 7 in deep mkd ¼ for gr sec cor
79.48	Cor to secs. 4. 5. 8 & 9
	Land rolling Soil 2 rate

Township 20 N Range 58

	North on true line bet Secs. 4 & 5 Va 16 ° E
40.00	Set Limestone 15 × 12 × 5. 7 in deep mkd ¼ for gr sec cor
79.60	Intersect 5th Standard Ill. North 17. Chs & 27 Lks West of cor to secs. 34 & 35 T 21. R 58 where S.
	Set Limestone 16 × 9 × 5 mkd C.C. Secs. 4 & 5 for closing Cor to secs. 4 & 5 Town 20 Range 58. West
	Land rolling 2 rate

July 31st 1873

Township 20 N Range 58

North between Sec.s 31. & 32
Va 16° E

40.00 Set Limestone 16×10×4 8 in deep Mk.d 1/4 for gr sec cor

80.00 Set Sand Stone 16×11×5 8 in deep Mk.d 5 on North 1 on South 5 on East & 1 on West for Cor to sec.s 29. 30. 31. & 32
Land Nelling Soil 2 rate Sandy

Township 20 N Range 58

East on random line bet Sec.s 29 & 32
Va 16° E

40.00 Set Stone for temporary gr sec cor

79.20 Intersect N & S. line 10 lks South of Cor to sec.s 28. 29. 32 & 33 from which cor I run
S89°56 West on true line bet Sec.s 29. & 32
Va 16° E

39.60 Set Limestone 16×12-4-8 in deep Mk.d 1/4 for gr sec cor

79.20 Cor to sec.s 29. 30. 31. & 32
Land Nelling Soil Sandy 2 rate

Township 20 N Range 58

	West on the line Cet Secs 30 & 31
	Va 16° E
35.50	Intersect Wyoming State Line 21 chs & 32 lks North of 46th Mile post where I
	Set Sand Stone 14 × 11 × 6 7 in deep M Rd C.C. Secs 30 & 31 for closing Cor to Secs 30 & 31.
	Land Rolling Sandy 2 Vate

Township 20 N Range 58

	North Cet Secs 29 & 30
	Va 16° E
8.00	Leave gently rolling prairie enter bluff N. E. & N W.
40.00	Set Sand Stone 20 × 6 × 6. 10 in deep M Rd 14 for gr sec cor
80.00	Set Sand Stone 38 × 20 × 3. 12 in deep M Rd 4 on North 2 on South 5 on East & 1 on West for cor to Secs 19. 20. 29 & 30
	Land bluffs 2 Vate

	East on Random line bet Secs 20 & 29 Va 16° E
19.00	Ravine at foot of bluffs S.E.
28.50	" S.E.
40.00	Set stone for temporary gr cor
79.28	Intersect N & S. line 40 lks North of cor to secs 20. 21. 28 & 29 from which from N 89° 43' West on true line bet Secs 20 & 29 Va 16° E
39.64	Set Limestone 16-9-6. 7 in deep mkd 14 for gr sec cor
79.28	Cor to secs 19. 20. 29 & 30
	Land Rolling 3 rate

	West on true line bet Secs 19 & 30 Va 16° E
15.00	Sand Stone Rock 2 chs square 15 feet high
34.84	Intersect Wyoming State Line 21 chs & 84 lks North of 47th Mile post where
	Set Sand stone 16×10×4 on Exposed Surface of Large Rock & piled loose rock around same Mkd flat surface rock C.C. 19 & 30. Town 20 R. 58. for closing cor to secs 19 & 30
	Land broken 3 rate
	Aug 1st 1873

Township 20 N Range 58

	North bet Secs. 19 & 20 Va 16 & E
7.00	Ravine E
21.00	Drain S.E. some timber box Alder & Willow
30.00	Drain S.E.
40.00	Set Sand Stone 16 x 9-5-8 in deep M Rd. 1/4 for gr sec cor
50.00	Drain S.E.
80.00	Set Sand Stone 20-9-4-11 in deep M Rd. 3 on North 3 on South 5 on East & 1 on West for Cor to Secs. 17.18 19 & 20
	Land Composed of Ridges bearing East. 3 Drate

Township 20 N Range 58

	East on random line bet Secs. 17 & 20 Va 16 & E
5.00	Drain S.E.
40.00	Set Stone for temporary gr sec cor
79.28	Intersect N & S. line 6 olks N of Cor to Secs. 16.17.20 & 21 from which Cor I run N 89° 34. West on true line bet Secs. 17 & 20 Va 16 & E
39.64	Set Sand Stone 14 x 12 x 4. 7 in deep M Rd. 1/4 for gr sec cor
79.28	Cor to Secs. 17.18.19. & 20
	Land broken 3 Drate

Township 20 N. Range 58

	West on true line bet Secs. 18 & 19
	Va 16° E
34.90	Intersect Wyoming line 22 chs & 84 lks North of 48th Mile post where I
	Set Sand Stone 18 x 9 x 4. 9 in deep m Ks. C.C. Secs. 18 & 19 for closing Cor to Secs. 18 & 19.
	Land high Very rolling Sandy Brake

Township 20 N Range 58

	North bet Secs. 17 & 18
	Va 16° E
5.00	Drain S E
40.00	Set Sand Stone 16 x 10 x 4. 8 in deep for gr sec cor
60.00	Line passes between two Sand Buttes 50 ft high. one 110 lks East of line the other 220 lks West of line and S.W. of this Butte 40 lks is a smaller Butte 25 ft high perpendicular 1 chain square
74.00	Drain N. E.
80.00	Set Sand Stone 24 x 12 x 3. 10 in deep m Ks. 2 on North 4 on South 5 on East & 1 on West for cor to Secs. 7. 8. 17. & 18
	Land Sandy broken Brake

Township 20 N Range 58

	Easton random line bet Secs 8 & 17
	Va 16° E
6.00	Drain N E
10.00	Drain North. down this Drain 8 chs is a large Spring some Box Alder. Willows & choke cherry trees around Spring
40.00	Set stone for temporary gr sec cor
79.54	Intersect N & S. line 34 lks North of cor to secs 8. 9. 16 & 17 from which cor I run
	N 89° 45 West on true line bet Secs 8 & 17
	Va 16° E
39.77	Set Limestone 14 x 10 x 7. 7 in deep mkd 1/4 for gr sec cor
79.54	Cor to secs 7. 8. 17 & 18
	Land rolling Soil 2 rate

Township 20 N Range 58

	West on true line bet Secs 7 & 18
	Va 16° E
34.60	Intersect Wyoming State Line 22 chs & 64 lks North of 49th Mile post where I
	Set Land Stone 16 x 10 x 5. 8 in deep Mkd C.C. Secs 7 & 18. for closing cor to secs 7 & 18 Town 20 Range 58 W
	Land broken Sandy 3 rate

Township 20 N Range 58

	North bet Secs. 7 & 8
	Va 16° E
6.50	Drain East
40.00	Set Sandstone 16×10×4. 8 in deep mkd. 1/4 for gr sec cor
44.00	Top of divide E & North & West
66.00	Leave divide enter low rolling prairie N.E. & N.W.
80.00	Set Sand Stone 20×12×3 1/2 10 in deep mkd. 1 on North 5 on South. 5 on East & 1 on West for cor to secs. 5.6.7 & 8
	Land Mostly high rolling Sandy 2 rate

Township 20 N Range 58

	East on random line bet Secs. 5 & 8
	Va 16° E
40.00	Set Stone for temporary gr sec cor
45.00	Top of spur N & S Large Sand Butte 10 chs North of this point
70.00	Leave Spur enter gently rolling prairie N & S.
79.84	Intersect N & S. line 4 chs N of cor to secs. 4.5.8 & 9 from which cor I run
	N 89° 58 West on true line bet Secs. 5 & 8.
	Va 16° E
39.92	Set Sand Stone 20-12-3-10 in deep mkd. 1/4 for gr sec cor
79.84	Cor to secs. 5.6.7 & 8
	Land rolling Sandy 2 rate

Township 20 N Range 58

	West on true line Set Secs 6 & 7
	Va 16 ° E
34.44	Intersect Wyoming State Line 22 chs & 71 lks North of 50th Mile post where I Set Sand Stone 15 x 11 x 5. 7 in deep Mkd c.c. 6 & 7. for closing Cor to secs 6 & 7.
	Land Rolling Soil 2 rate

Township 20 N Range 58

	North on true line Set Secs 5 & 6
	Va 16 ° East
40.00	Set Sand Stone 20 x 12 x 2 - 9 in deep Mkd 1/4 for gr sec cor
79.66	Intersect the 5th Standard Pll N 16 chs & 90 lks West of Cor to secs 33 & 34. T. 21 N. R. 58 W where I set Sand Stone 14 x 12 x 5 - 7 in deep Mkd c.c. 5 & 6. T 20 N 58. for closing cor to secs 5 & 6. T 20. Range 58 West
	Land Very rolling 2 rate

Aug 2 1873

3 Tow

40.00

80.00

General Description

The Eastern portion of this township is good land balance broken sandy The Spring found in Sec 8 Makes it desirable for stock grazing

General Land Office • Original Field Notes

Book Number

737

The images in this file are photographs of the notes of the original surveys of the State of Nebraska on file in the Office of the Nebraska State Surveyor located in Lincoln, Nebraska.

The original surveys in Nebraska began in the mid 1850's and were completed in the mid 1880's. The Nebraska office of the Surveyor General was closed June 30, 1886.