General Land Office • Original Field Notes

Book Number

744

The images in this file are photographs of the notes of the original surveys of the State of Nebraska on file in the Office of the Nebraska State Surveyor located in Lincoln, Nebraska.

The original surveys in Nebraska began in the mid 1850's and were completed in the mid 1880's. The Nebraska office of the Surveyor General was closed June 30, 1886.

Correct label
Charge
Edw. Sch

T[illegible]

— of the —

Survey of the Meanders

— of the —

Left Bank of the Loup River in

— Fractional —

Township Nos. 6 North of the Base Line

— & —

Ranges Nos. West of the 6th Principal Meridian

— in the —

Winnebago Indian Reservation

— in the —

State of Nebraska

Executed by

Franklin Potter

Deputy Surveyor Under Contract

No. 99 Dated August 21st 1875

— Survey —

Commenced November 16th 1875

Completed November 16 1875

a

List of Names

— and —

Duties of Assistants

Joseph T Mitchell	Compassman
Emmett W Sprague	Flagman
William Powell	Chainmen
Oliver W. Brown	Chainmen

b d

INDEX DIAGRAM

OF

T. 16 N. R. 4. W.

4th S. P. N.

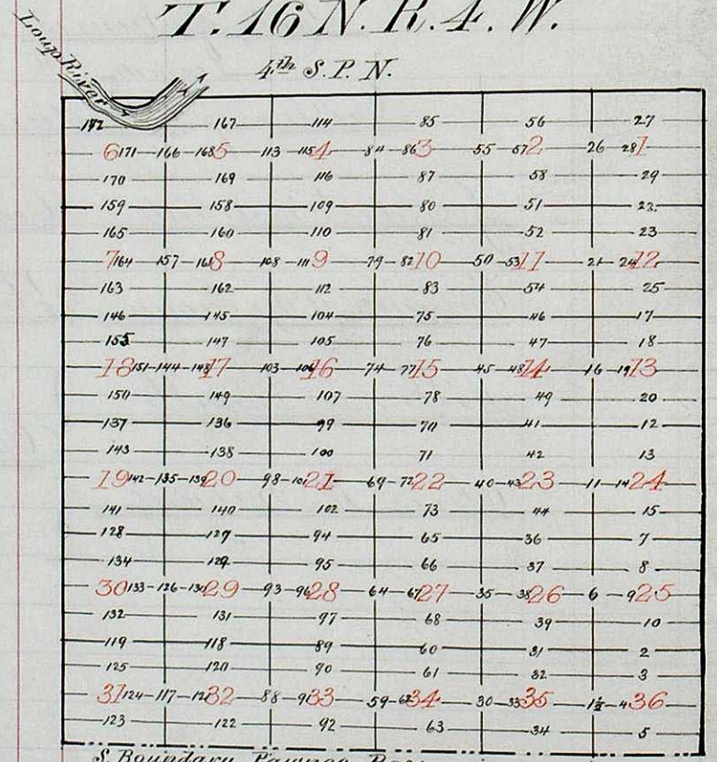

Meanders on page 1 & 175 & 176.

E

Township No 16 North, Range No 4 West of the 6th P.M.

Meanders of the Left-Land of the Loup River through this Township

I begin at the Meander Corner to Fractional Sec. 6 of this Township & Fractional Sec 31. T. 17 N. R. 4 W. of the 6th P.M. on the 4th Standard Parallel North and run down Stream through Sec 6

Va 12° 20' E

Posts	Courses		Distances	
1				
	S 44°	E	10.00	
	S 73¼°	E	5.00	
	E		5.40	
	N 84½°	E	7.00	
	N 72°	E	7.00	
	N 48½°	E	8.00	
	N 69¾	E	1.60	To Meander Corner to fractional Sec 6th on the 4 Standard Parallel North
2				

November 16th 1875

A List of Names

A list of the Names of the individuals employed to assist in running measuring and marking the lines and corners described in the foregoing Field Notes, of the Meanders of the left bank of the Souls River in Fractional Township No 16 North of the Base Line of Range No 4 West of the 6th Principal Meridian

Joseph T Mitchell	Compassman
Emmett H Sprague	Flagman
William Powell	Chainmen
Oliver H Brown	

We hereby certify that we have assisted Franklin Potter Deputy Surveyor in running and measuring the Meanders of Loup River in fractl Township No 16 N of Range No 4 West of the 6th P.M. and that said work has been in all respects to the best of our knowledge and belief well and faithfully executed according to the instructions furnished by the Surveyor General, and in the manner as specifically described in the foregoing field notes.

Joseph T. Mitchell. Compassman.
Emmett H. Sprague Flagman.
William Powell. Chainman
Oliver H Brown Chainman.

State of Nebraska } ss
Cass County }

Subscribed in my presence and sworn to before me this 3rd day of February AD 1876 at office in Plattsmouth Nebraska

C. D. Moore Clerk
By Wm L. Wells Deputy

Township No. 16. N. Range No. 4. W. of 6th P.M.

I Franklin Potter Deputy surveyor do solemnly swear that in pursuance of a contract with John C. Clark Surveyor of the Public lands of the United States in the State of Nebraska bearing date of August 24. 1875 and in strict conformity to the laws of the United States and the instructions furnished by said Surveyor General I have faithfully surveyed the subdivisions of Fractional Township No 16. North of the Base Line of Range No 4. West of the 6th Principal Meridian in the State of Nebraska & I do further solemnly swear that corner monuments are of the dimension character ~~was~~ construction & marking and established in the manner as specifically described in the foregoing field notes and that the foregoing are the original field notes of such survey

Franklin Potter
Deputy Surveyor

State of Iowa } ss.
Clinton County

Subscribed by said Franklin Potter and sworn to before me a Notary Public in and for said County this 9th day of February A D 1876

Geo G Bunsler
Notary Public

Surveyor Generals Office
Plattsmouth Neb Feby. 21st 1876.

The foregoing field notes of the survey and subdivission into 40. acre tracts of Fractional Township No 16 North of the Base Line of Range No 4. west of the 6th Principle Meridian in the Pawnee Indian Preservation in the State of Nebraska executed by Franklin Potter under his contract No 99. dated August 24th 1875 in the month of October A D 1875 having been critically examined the necessary corrections and explanations made the said field notes and the surveys they describe are hereby approved

Jno C Clark
Surveyor General

EXD.S. (0) T P & B June & July

J. B. 0

Field Notes
of the
subdivision lines and meanders
of Loup River in Township
Number 16 North of the Base Line
of Range Number 4 West of the
6th Principal Meridian State
of Nebraska

Executed by
Alonzo V. Richards
Deputy Surveyor

Survey commenced Oct. 21st 1872

Survey completed Nov. 3rd 1872

PLAT S.S.

List of Names, and duties of Assistants

Luther North } Chainman
Horace Zeigler } Chainman
Geo. E. Collins } Moundmen and
Chas S Farrow } Axemen.

To determine the proper adjustment of of my compass for subdividing this Township I commence at the closing corner on the range line between Ranges 3 and 4 W. T. No 16 N. marking its intersection with the south boundary of the Pawnee Indian Reservation and run.

North on a blank line along the East boundary of section 36

Va. 13° 25' E.

15.62 To a point three links East of the quarter quarter corner on the East boundary of the S. E. quarter of section 36.

35.63 To a point 7 links East of the 1/4 Sec corner

55.64 To a point 10 links East of the quarter quarter corner on the East boundary of the N. E. quarter of sec. 36.

75.65 To a point 12 links East of the corner to secs. 25. 30. 31 and 36.

To retrace this line or run parallel thereto my compass must be adjusted to a variation of 13° 30' E.

Township No. 16. N Range No. 4. West.

Chains	
	From the closing corner on the line between secs. 35 and 36, marking its intersection with the Souther boundary of the Pawnee Reserve Run. North between Secs. 35 and 36. Va. 13° 30' E.
16.09	Set post. deposite charred stake, raise mound of earth with pits as per instructions for 1/16 Section Corner.
36.09	Set post. deposite charred stake, raise mound of earth with pits as per instructions for 1/4 sec. corner.
56.09	Set post deposite charred stake, raise mound of earth with pits as per instructions for 1/16 Section Corner
76.09	Set post deposite charred stake raise mound of earth with pits as per instructions for corner to sections 25. 26. 35 and 36.
	Surface level. Soil 2nd Rate with indications of Alkali. Good grass.

Township No. 16. N. R. No. 4. W.

Chains	
	East on a random line between Secs. 25 & 36 Va. 13° 25' E.
20.00	Set post for temporary 1/16 Sec. corner
40.00	Set post for temporary 1/4 Sec. corner
60.00	Set post for temporary 1/16 Sec. corner
80.36	Intersect E. boundary of Township at a point 25 links N of the corner to secs. 25 and 36 from which corner Brass N. 89° 49' W. on true line between sections 25 and 36 Va. 13° 25' E.
20.09	Set post, deposite charred stake, raise mound of earth with pits as per instructions for 1/16 Sec. corner
40.18	Set post deposite charred stake raise mound of earth with pits as per instructions for 1/4 section corner
60.27	Set post deposite charred stake raise mound of earth with pits as per instructions for 1/16 Section corner.
80.36	The corner to sections 25. 26. 35 and 36 Surface Level. Soil 2nd Rate, with indications of Alkali. Grass good.

Township No. 16. N. R. No. 4. W.

Chains — Section No. 36. —

	From the 1/16 sec. corner on the West boundary of the N.W. 1/4 of Sec. 36 I run East on a random line through Sec. 36. Va. 13° 25' E.
20.00	Set post for temporary 1/16 Sec. corner
40.00	Set post for temporary 1/16 Sec. corner.
60.00	Set post for temporary 1/16 Sec corner
80.30	Intersect E. boundary of Township at a point 24 links N. of the 1/16 Sec. corner on the E. boundary of the N.E. 1/4 of sec. 36. from which corner I run N. 89° 50' W. on true line through Sec. 36 Va. 13° 25' E.
20.07½	Set post deposite charred stake, raise mound of earth with pits as per instructions for 1/16 Sec. corner
40.15	Set post, deposite charred stake, raise mound of earth with pits as per instructions for 1/16 Sec. corner.
60.22½	Set post deposite charred stake, raise mound of earth with pits as per instructions for 1/16 sec. cor.
80.30	The 1/16 sec. corner on the W. boundary of the N.W. 1/4 of Sec. 36.

Surface Level. Soil 2nd Rate. with indications of Alkali. Good grazing.

Township No. 16. N. R. No. 4. W.

Chains — Section 36. —

	From the 1/4 Sec. corner between Secs. 35 & 36 I run East on a random line through Sec. 36. Va. 13° 25' E
20.00	Set post for temporary 1/16 Sec. corner
40.00	Set post for temporary 1/4 Sec. corner
60.00	Set post for temporary 1/16 Sec. corner
80.32	Intersect E. boundary of Township at a point 20 links N. of 1/4 Sec. corner on East boundary of Sec. 36. from which corner I run, N. 89° 51' W. on a true line through Sec. 36. Va. 13° 25' E
20.08	Set post, deposite charred stake raise mound of earth with pits as per instructions for 1/16 Sec. cor.
40.16	Set post, deposite charred stake raise mound of earth with pits as per instructions for 1/4 Sec. cor.
60.24	Set post deposite charred stake, raise mound of earth with pits as per instructions for 1/16 Sec. cor.
80.32	The 1/4 Sec. corner between Secs. 35 & 36.

Surface Level. Soil 2nd Rate. Slight indications of Alkali. Grass generally good.

Township No. 16. N. R. No. 4. W.

Chains — Section 36.

	From the 1/16 Section corner on the Western boundary of the S.W. 1/4 of Sec. 36 Prun E. on a random line through Sec. 36. Va. 13° 25' E.
20.00	Set post for temporary 1/16 Sec. corner.
40.00	Set post for temporary 1/16 Sec. corner.
60.00	Set post for temporary 1/16 Sec. corner.
80.28	Intersect E boundary of Township at a point 21 links N. of the 1/16 Sec corner on the East boundary of the S.E. 1/4 of Sec. 36. from which Prun. N. 89.51' W. on true line through Sec. 36. Va. 13° 25' E.
20.07	Set post deposite charred stake raise mound of earth with pits as per instructions for 1/16 Sec. cor.
40.14	Set post. deposite charred stake raise mound of earth with pits as per instructions for 1/16 Sec. cor.
60.21	Set post. deposite charred stake raise mound of earth with pits as per instructions for 1/16 Sec. cor.
80.28	The 1/16 Sec. corner on the W. boundary of the S.W. 1/4 of section 36.

Surface Level. Soil 2nd Rate. containing some alkali. Gras good

Township No. 16. N. R. No. 4. W.

Chains — Section 25

	From the corner to Secs. 25.26.35+36. Prun North between Secs. 25 and 26. Va. 13° 30' E.
20.00	Set post. deposite charred stake, raise mound of earth with pits as per instructions for 1/16 Sec. corner
40.00	Set post. deposite charred stake, raise mound of earth with pits as per instructions for 1/4 Sec. corner.
60.00	Set post. deposite, charred stake, raise mound of earth with pits as per instructions for 1/16 Section corner.
80.00	Set post. deposite charred stake, raise mound of earth with pits as per instructions for corner to sections 23.24.25 and 26.

Surface Level.
Soil 2nd Rate.

Township No. 16 N. R. No. 4. W.

Chains	Between Secs. 24 & 25
	East on a random line between Secs. 24 & 25.
	Va. 13° 25' E.
20.00	Set post for temporary 1/16 Sec. corner
33.00	Prairie Creek. 70 links wide. water in holes, course S.E.
40.00	Set post for temporary 1/4 Sec. corner.
60.00	Set post for temporary 1/16 Sec. corner
80.16	Intersect E. boundary of Township at a point 14 links S. of the corner to Secs. 24 & 25. from which Sun S. 89° 54' W. on true line between Secs. 24 & 25
	Va. 13° 25' E.
20.04	Set post deposite charred stake, raise mound of earth with pits as per instructions for 1/16 sec. cor.
40.08	Set post deposite charred stake, raise mound of earth with pits as per instructions for 1/4 Sec. cor.
60.12	Set post, deposite charred stake raise mound of earth with pits as per instructions for 1/16 Sec. cor.
80.16	The corner to secs. 23. 24. 25 & 26.

Surface gently Rolling.
Soil 2nd Rate.

Township No. 16 N. R. No. 4. W.

Chains.	Section 25
	From the 1/16 Sec. corner on the N. boundary of the NW. 1/4 of Sec. 25 S. run.
	E. on a random line through Sec. 25.
	Va. 13° 25' E.
20.00	Set post for temporary 1/16 sec. corner.
40.00	Set post for temporary 1/4 Sec. corner.
43.00	Prairie Creek. 60 links wide. water in holes. course S.E.
60.00	Set post for temporary 1/16 Sec. corner.
80.22	Intersect E. boundary of Township at a point 12 links South of the 1/4 sec. corner on the E. boundary of the NE 1/4 of sec. 25. from which corner S. run.
	S. 89° 55' W. on a true line through Sec. 25.
	Va. 13° 25' E
20.05½	Set post, deposite charred stake, raise mound of earth with pits as per instructions for 1/16 Sec. corner.
40.11	Set post, deposite charred stake, raise mound of earth with pits as per instructions for 1/16 Sec. corner
60.16½	Set post, deposite charred stake raise mound of earth with, pits as per instructions for 1/16 Sec. corner.
80.22	The 1/16 corner on the west boundary of the N.W. 1/4 of Sec. 25.

Surface gently rolling.
Soil 2nd Rate.
Slightly Sandy.

Township No. 16. N. R. No. 4. W.

Chains		Section 25
		From the 1/4 corner between Secs. 25 & 26, Run East on a random line through Sec. 25 Va. 13° 25' E.
20.00		Set post for temporary 1/16 Sec. corner
40.00		Set post for temporary 1/4 Sec. corner
60.00		Set post for temporary 1/16 Sec corner
80.28		Intersect E. boundary of Township at the 1/4 Sec. corner on the E. boundary of Sec. 25. from which corner Run W. on a true line through Sec. 25. Va. 13° 25' E
20.07		Set post, deposite charred stake, raise mound of earth with pits as per instructions for 1/16 Sec. corner
40.14		Set post, deposite charred stake raise mound of earth with pits as per instructions for 1/4 Sec. cor.
60.21		Set post, deposite charred stake, raise mound of earth with pits as per instructions for 1/16 Sec. corner
80.28		The 1/4 sec. corner between Secs. 25 and 26
		Surface level. Soil 2nd Rate.

Township No. 16. N. R. No. 4. W.

Chains		Section 25
		From the 1/16 sec. corner on the West boundary of the S. W. 1/4 of section 25. Run West on a random line through Sec 25 Va. 13° 25' E.
20.00		Set post for temporary 1/16 Sec. corner.
40.00		Set post for temporary 1/16 Sec. corner.
60.00		Set post for temporary 1/16 Sec corner.
80.32		Intersect the E boundary of the Township at a point 16 links N. of the 1/16 sec. corner on the E. boundary of the S. E. 1/4 of sec. 25, from which Run N 89° 53' W. on a true line through Sec. 25. Va. 13° 25' E
20.08		Set post deposite charred stake raise mound of earth with pits as per instructions for 1/16 sec. corner
40.16		Set post, deposite charred stake raise mound of earth with pits as per instructions for 1/16 sec. corner
60.24		Set post, deposite charred stake, raise mound of earth with pits as per instructions for 1/16 Sec. corner
80.32		The 1/16 sec. corner on the W. boundary of the S. W. 1/4 of Sec. 25 Surface level Soil 2nd Rate. Good Grass.

Township No. 16. N. R. No. 4. W.
Chains — Section 24

From the corner to Secs. 13.24.25 & 26.
Run
North, between Secs, 23. & 24.
Va. 13° 30' E.

250 Prairie Creek 50 lks. wide. Dry on line but has water in holes. Course E.

20.00 Set post, deposite charred stake raise mound of earth with pits as per instructions for 1/16 Sec corner.

40.00 Set post, deposite charred stake raise mound of earth with pits as per instructions for 1/4 Sec. corner.

60.00 Set post, deposite charred stake raise mound of earth with pits as per instructions for 1/16 Sec. corner—

80.00 Set post, deposite charred stake, raise mound of earth with pits as per instructions for corner to Secs, 13. 14. 23 and 24.

Surface Rolling
Soil Sandy 3rd Rate. But little grass.

Township No. 16. N. R. No. 4. W.
Chains — Section 24

East on a random line between Secs. 13 & 24
Va. 13° 25' E.

20.00 Set post for temporary 1/16 Sec. corner.

40.00 Set post for temporary 1/4 Sec. corner.

60.00 Set post for temporary 1/16 Sec. corner.

80.00 Intersect E. boundary of Township 16 to point 25 links South of the corner to Secs. 13 & 24 from which corner Spruce
S. 89° 45' W. on true line between Secs. 13 & 24
Va. 13° 25' E.

20.00 Set post, deposite charred stake, raise mound of earth with pits as per instructions for 1/16 Sec. corner.

40.00 Set post, deposite charred stake, raise mound of earth with pits as per instruction for 1/4 Sec. cor

60.00 Set post, deposite charred stake, raise mound of earth with pits as per instructions for 1/16 Sec. cor.

80.00 The corner to Secs. 13. 14. 23 & 24.

Surface Rolling.
Soil Sandy Worthless.
Oct. 21st 1872

Township No. 16 N. R. No. 4. W
Chains Section 24.

From the 1/16 sec. corner on the N. boundary of the N. W. 1/4 of Sec. 24 Run,
E. on a random line, through Sec. 24.
Va. 13° 25' E

20.00 Set post for temporary 1/16 Sec. corner
40.00 Set post for temporary 1/16 Sec. corner
60.00 Set post for temporary 1/16 Sec. corner
79.96 Intersect E. boundary of Township at a point 30 links S. of the 1/16 sec. corner on the E. boundary of the N. E. 1/4 of Sec. 24. from which corner Run,
S. 89° 47' W. on true line through Sec. 24
Va. 13° 25' E.

19.99 Set post, deposite charred stake raise mound of earth with pits as per instructions for 1/16 Sec. corner

39.98 Set post, deposite charred stake, raise mound of earth with pits as per instructions for 1/16 Sec. cor.
59.97 Set post, deposite charred stake, raise mound of earth with pits as per instructions for 1/16 Sec. cor.
79.96 The 1/16 Sec. corner on the N. boundary of the N. W. 1/4 of Sec. 24.
Surface Rolling
Sandy 3rd Rate

Township No. 16. N. R. No. 4. W.
Chains Section 24.

From the 1/4 sec. corner between Secs. 23 and 24 Run,
E. on a random line ~~through~~ Va. 13° 25' East Sec. 24.
20.00 Set post for temporary 1/16 Sec. corner
40.00 Set post for temporary 1/4 Sec. corner
60.00 Set post for temporary 1/16 Sec. corner
80.00 Intersect E. boundary of Township at a point 22 links S. of the 1/4 Sec. corner on the E. boundary of Sec. 24. from which corner Run,
S. 89° 51' W on true line through Sec. 24.
Va. 13° 25' E.

20.00 Set post, deposite charred stake raise mound of earth with pits as per instructions for 1/16 Sec. corner.
40.00 Set post, deposite charred stake, raise mound of earth with pits as per instructions for 1/4 Sec. cor.

60.00 Set post, deposite charred stake, raise mound of earth with pits as per instructions for 1/16 Sec. cor.
80.00 The 1/4 Sec. corner between Secs. 23 & 24

Surface Gently Rolling.
Soil Sandy 3rd Rate.

Township No. 16. N. R. No 4. W.

Chains — Section # 24.

From the 1/16 sec. corner on the W. boundary of the S.W. 1/4 of Sec. 24. I run E. on a random line through Sec. 24, Va. 13° 25' E.

20.00 Set post for temporary 1/16 Sec. corner

40.00 Set post for temporary 1/16 Sec. corner

60.00 Set post for temporary 1/16 Sec. corner,

80.08 I run on the East boundary of the Township at a point 18 links South of the 1/16 Sec. corner, on the E. boundary of the S.E. 1/4 of Sec. 24. from which corner I run S. 59° 52' W. on true line through Sec. 24. Va. 13° 25' E

20.02 Set post, deposite charred stake, raise mound of earth with pits as per instruction for 1/16 Sec. cor.

40.04 Set post, deposite charred stake, raise mound of earth with pits as per instruction for 1/16 Sec. corner.

60.06 Set post deposite charred stake raise mound of earth with pits as per instructions for 1/16 Sec. corner

80.08 The 1/16 Sec corner on the W. Boundary of the S.W. 1/4 of Sec. 24.

Surface Rolling. Soil Sandy 3rd Rate.

Township No. 16. N. R. No. 4. W.

Chains — Section 13

From the corner to secs. 13. 14. 23 & 24. I run North between Secs. 13 and 14. Va. 13° 30' E.

20.00 Set post deposite charred stake raise mound of earth with pits as per instructions 1/16 sec. corner

40.00 Set post, deposite charred stake raise mound of earth with pits as per instructions for 1/4 Sec. corner.

60.00 Set post deposite charred stake raise mound of earth with pits as per instructions for 1/16 Sec. corner.

80.00 Set post deposite charred stake raise mound of earth with pits as per instructions for corner to secs. 11. 12. 13 and 14.

Surface Gently Rolling

Soil 3rd Rate

Sufficient grass for good grazing.

Township No. 16. N. R. No. 4. W.

Chains	Section No. 13.
	East on a Random line between Secs. 12 and 13.
	Va 13° 25' E
20.00	Set post for temporary 1/16 Sec. corner
40.00	Set post for temporary 1/4 Sec. corner.
60.00	Set post for temporary 1/16 Sec. corner
80.23	Intersect east boundary of Township at a point 20 links S. of the corner to Secs. 12 and 13 from which corner Run S. 89° 51' W. on true line between Secs. 12 + 13
	Va. 13° 25' E.
20.05¾	Set post deposite charred stake, raise mound of earth with pits as per instructions for 1/16 Sec corner.
40.11½	Set post deposite charred stake, raise mound of earth with pits as per instructions for 1/4 Sec. cor.
60.17¼	Set post deposite charred stake raise mound of earth with pits as per instructions for 1/16 Sec. corner.
80.23	The corner to Secs. 11. 12. 13 and 14
	Surface Gently Rolling. Soil Sandy 3rd Rate. Good grazing land

Township No. 16. N. R. No. 4. W.

Chains.	Section 13.
	From the 1/16 sec. corner on the W. boundary of the N.W. 1/4 of Sec. 13. Run E. on a random line through Sec. 13.
	Va. 13° 25' E.
20.00	Set post for temporary 1/16 Sec. corner.
40.00	Set post for temporary 1/16 Sec. corner.
60.00	Set post for temporary 1/16 Sec. corner
80.20	Intersect E boundary of Township at a point 28 links S. of the 1/16 Sec. corner on the E. boundary of the N.E. 1/4 of Sec 13. from which corner run S. 89° 48' W. on true line through Sec. 13.
	Va. 13° 25' E.
20.05	Set post, deposite charred stake raise mound of earth with pits as per instructions for 1/16 Sec. corner.
40.10	Set post deposite charred stake raise mound of earth with pits as per instructions for 1/16 Sec corner.
60.15	Set post deposite charred stake raise mound of earth with pits as per instructions for 1/16 Sec. corner
80.20	The 1/16 corner on the W boundary of the N.W. 1/4 of Sec. 13.
	Surface Gently Rolling. - Sandy 3rd Rate.

Township No. 16. N. R. No. 4. W.

Chains.	Section 13
	From the 1/4 Sec corner between Sections 13 and 14. Run East on a Random line through Sec. 13 Va. 13° 25' E.
20.00	Set post for temporary 1/16 Sec. corner
40.00	Set post for temporary 1/4 Sec. corner
60.00	Set post for temporary 1/16 Sec. corner
80.14	Intersect E. boundary of Township at a point 24 links S. of the 1/4 Sec. corner on E. boundary of Sec. 13. from which corner Run S. 89° 50' W. on true line through Sec. 13. Va. 13° 25' E.
20.03½	Set post, deposite charred stake, raise mound of earth with pits as per instructions for 1/16 Sec. corner
40.07	Set post, deposite charred stake, raise mound of earth with pits as per instructions for 1/4 Sec. cor.
60.10½	Set post, deposite charred stake, raise mound of earth with pits as per instructions for 1/16 Sec. cor.
80.14	The 1/4 Sec. cor. between Secs. 13 + 14. Surface Gently Rolling. Soil Sandy 3rd Rate.

Township No. 16. N. R. No. 4. W.

Chains	Section 13
	From the 1/16 Sec. cor. on the W. boundary of the S. W. 1/4 of Sec. 13. Run E. on a random line through Sec. 13. Va. 13° 25' E.
20.00	Set post for temporary 1/16 Sec. corner.
40.00	Set post for temporary 1/16 Sec corner
60.00	Set post for temporary 1/16 Sec corner
80.08	Intersect E. boundary of Township to point 30 links S. of the 1/16 corner on the E. boundary of the S.E. 1/4 of Sec. 13. from which corner Run S. 89° 47' W on true line through Sec. 13. Va. 13° 25' E.
20.02½	Set post deposite charred stake, raise mound of earth with pits as per instructions for 1/16 Sec. cor.
40.04	Set post, deposite charred stake, raise mound of earth with pits as per instructions for 1/16 Sec. cor.
60.06	Set post deposite charred stake raise mound of earth with pits as per instructions for 1/16 Sec. corner.
80.08	The 1/16 Sec. corner on the W. boundary of the S.W. 1/4 of Sec. 13. Surface Gently Rolling Soil Sandy 3rd Rate

Township No. 16 N. Range No. 4 W.
Chains — Sections 12

From the corner to secs. 11. 12. 13 + 14
Prim.
North between Secs. 11 and 12.
Va. 13° 30' E.

20.00	Set post, deposite charred stake raise mound of earth with pits as per instructions for 1/16 Sec. corner
40.00	Set post, deposite charred stake, raise mound of earth with pits as per instructions for 1/4 Sec. corner.
60.00	Set post, deposite charred stake raise mound of earth with pits as per instructions for 1/16 Sec. corner.
80.00	Set post deposite charred stake raise mound of earth with pits as per instructions for corner to Secs. 1. 2. 11 and 12.

Surface of S. 1/2 of line - level Soil of same 2nd Rate.
Surface of N. 1/2 of line Rolling - Sandy 3rd Rate and worthless. Some of the little valleys being rich soil bearing good grass, while the hills are Sandy and barren.

Township No. 16 N. Range No. 4 W.
Chains — Section 12

E. on a Random line between Secs. 1 + 12
Va. 13° 25' E.

20.00	Set post for temporary 1/16 Sec. corner
40.00	Set post for temporary 1/4 Sec. corner.
60.00	Set post for temporary 1/16 Sec. corner.
80.33	Intersect E. boundary of Township at a point 30 links South of the corner to Secs. 1 and 12 from which corner Prim.
	S. 89° 47' W. on true line between secs. 1 + 12
	Va. 13° 25' E.
20.83 1/2	Set post, deposite charred stake, raise mound of earth with pits as per instructions for 1/16 Sec. cor.
40.16 1/2	Set post, deposite charred stake, raise mound of earth with pits as per instructions for 1/4 Sec. corner
60.24 1/2	Set post, deposite charred stake, raise mound of earth with pits as per instructions for 1/16 Sec. corner
80.33	The corner to secs. 12. 11. + 12.

Surface Rolling to 1/4 Corner.
Soil Sandy 3rd Rate.
East 1/4 of line Gutty rolling
Soil 2nd Rate

Township No. 16. N. R. No. 4. W.

Section 12

Chains.	
	From the 1/16 Sec. corner on the N. boundary of the N.W. 1/4 of Sec. 12 S. run E. on a random line through Sec. 12. Va. 13° 25' E.
20.00	Set post for temporary 1/16 Sec. corner
40.00	Set post for temporary 1/16 Sec. corner.
60.00	Set post for temporary 1/16 Sec. corner.
80.28	Intersect E. boundary of Township 0.10 chains 25 links S. of the 1/16 Sec. corner on the East boundary of the N.E. 1/4 of Sec. 12, from which corner S. run S. 89° 49' W. on true line through Sec. 12 Va. 13° 25' E.
20.07	Set post deposite charred stake raise mound of earth with pits as per instructions for 1/16 Sec. cor
40.14	Set post. deposite charred stake, raise mound of earth with pits as per instructions for 1/16 Sec. cor
60.21	Set post. deposite charred stake, raise mound of earth with pits as per instructions for 1/16 Sec. corner.
80.28	The 1/16 Sec. corner on the N. boundary of the N.W. 1/4 of Sec. 12. — Surface of E. 1/2 level soil 2nd Rate, of W. 1/2 Rolling — Soil Sandy 3rd Rate.

Township No. 16. N. R. No. 4. W.

Section 12

Chains	
	From the 1/4 Sec. corner between Secs. 11 and 12 S. run. E. on a Random line through Sec. 12 Va. 13° 25' E.
20.00	Set post for temporary 1/16 Sec. corner.
40.00	Set post for temporary 1/4 Sec. corner
60.00	Set post for temporary 1/16 Sec. corner.
80.24	Intersect E. boundary of Township at a point 19 links S. of the 1/4 Sec corner on the East boundary of Sec. 12. from which corner S. run S. 89° 52' W. on true line through Sec. 12 Va. 13° 25' E.
20.06	Set post. deposite charred stake, raise mound of earth with pits as per instructions for 1/16 Sec. corner
40.12	Set post. deposite charred stake raise mound of earth with pits as per instructions for 1/4 Sec. cor.
60.18	Set post. deposite charred stake, raise mound of earth with pits as per instructions for 1/16 Sec. cor.
80.24	The 1/4 Sec. corner between Secs. 11 and 12

Surface level and gently rolling
Soil Sandy 2nd Rate.
Growth of grass rather light.
Oct. 22nd 1872

Township No. 16. N. R. No. 4. W.

Chains		Section 12
		From the 1/16 Sec. corner on the W. boundary of the S.W. 1/4 of Sec. 12 I run E. on a random line through Sec. 12 — Va. 13° 25' E.
20.00		Set post for temporary 1/16 Sec. corner.
40.00		Set post for temporary 1/16 Sec. corner
60.00		Set post for temporary 1/16 Sec. corner.
80.26		Intersect E. boundary of Township at a point 27 links S. of the 1/16 Sec. cor. on the E. boundary of the S.E. 1/4 of Sec. 12 from which corner I run
		S. 89° 48' W. on true line through Sec. 12.
20.06½		Set post, deposite charred stake raise mound of earth with pits as per instructions for 1/16 Sec. cor.
40.13		Set post, deposite charred stake, raise mound of earth with pits as per instructions for 1/16 Sec. cor.
60.19½		Set post, deposite charred stake raise mound of earth with pits as per instructions for 1/16 Sec. corner.
80.26		The 1/16 Sec. corner on the W. boundary of the S.W. 1/4 of Sec. 12.
		Surface Gently Rolling. Soil Sandy 3rd Rate.

Township No. 16. N. R. No. 4. W.

Chains		Section 1
		From the corner to Secs. 1, 2, 11 & 12 I run North on true line between Secs. 1 and 2 Va. 13° 30' E
20.00		Set post, deposite charred stake, raise mound of earth with pits as per instructions for 1/16 Sec. corner
40.00		Set post, deposite charred stake, raise mound of earth with pits as per instructions for 1/4 Sec. corner.
60.00		Set post, deposite charred stake, raise mound of earth with pits as per instructions for 1/16 Sec. corner.
79.20		Intersect the 4th Standard Parallel N. at a point 2.10 chains East of the corner to Secs. 35 and 36. Township 17. N. R. No. 4. W.
		Set post, deposite charred stake, raise mound of earth with pits as per instructions for closing corner to sections 1 and 2.
		Surface Rolling. Soil Sandy 3rd Rate.

Township No. 16. N. R. No. 4. W.
Chains — Section 1 —

	From the 1/16 Sec. corner on the West boundary of the N.W. 1/4 of Sec. 1. Run E. on a random line through Sec. 1 — Va. 13° 25' E
20.00	Set post for temporary 1/16 Sec. corner.
40.00	Set post for temporary 1/16 Sec corner.
60.00	Set post for temporary 1/16 Sec. corner.
80.20	Intersect the E. boundary of Township at point 28 links S. of the 1/16 Sec. corner, on the E boundary of the N.E. 1/4 of Sec. 1. from which corner Run, S. 89° 48' W. on true line through Sec. 1. Va. 13° 25' E.
20.05	Set post, deposite charred stake, raise mound of earth with pits as per instructions for 1/16 Sec. cor.
40.10	Set post, deposite charred stake, raise mound of earth with pits as per instructions for 1/16 Sec. cor.
60.15	Set post deposite charred stake raise mound of earth with pits as per instructions for 1/16 Sec. corner.
80.20	The 1/16 sec. cor. on the W. boundary of the N.W. 1/4 of Sec. 1.

Surface Level
Soil — generally — 1st rate

Township No. 16. N. R. No. 4. W.
Chains — Section 1 —

	From the 1/4 Sec. corner between Secs. 1 and 2 Run E. on a random line through Sec. 1. Va. 13° 25' E.
20.00	Set post for temporary 1/16 Sec. corner.
40.00	Set post for temporary 1/4 Sec. corner
60.00	Set post for temporary 1/16 Sec. corner.
80.26	Intersect E. boundary of township at a point 21 links S. of the 1/4 Sec corner on the E. boundary of Sec. 1. from which corner Run S. 89° 51' W. on true line through Section 1. Va. 13° 25' E.
20.06½	Set post, deposite charred stake, raise mound of earth with pits as per instructions for 1/16 Sec. cor.
40.13	Set post, deposite charred stake, raise mound of earth with pits as per instructions for 1/4 Sec. cor.
60.19½	Set post, deposite charred stake, raise mound of earth with pits as per instructions for 1/16 Sec. cor.
80.26	The 1/4 Sec. corner between Secs. 1 & 2

Surface Gently Rolling
Soil Sandy 2nd Rate.

Township No. 16. N. R. No. 4. W.
Chains — Section 1 —

	From the 1/16 Sec. cor. on the W. Boundary of the S.W. 1/4 of Sec. 1. I run, E. on a random line through Sec. 1. Va. 13° 25' E.
2000	Set post for temporary 1/16 Sec cor.
4000	Set post for temporary 1/16 Sec. cor.
6000	Set post for temporary 1/16 Sec. cor.
80.32	Intersect the E. boundary of Township at a point 30 links S. of the 1/16 Sec. corner on the East boundary of the S.E. 1/4 of Sec 1. from which corner I run S. 89° 47' W. on true line through Sec 1.
20.08	Set post, deposite charred stake raise mound of earth with pits as per instructions for 1/16 Sec. corner.
40.16	Set post, deposite charred stake, raise mound of earth with pits as per instructions for 1/16 Sec.
60.24	Set post, deposite charred stake raise mound of earth with pits as per instructions for 1/16 Sec. cor.
80.32	The 1/16 Sec. cor on the W. boundary of the S.W. 1/4 of Sec 1. —
	Surface of E 1/2 of line level. Soil 1st Rate. Surface of W 1/2 of line gently rolling. Soil 2nd Rate.

Township No. 16. N. R. No. 4 W.
Chains — Sec. 35 —

	From the closing corner on the line between secs. 34 and 35. marking its intersection with with the S. boundary of the Pawnee Indian Reservation, which closing corner is 3.53 chains N of the S. boundary of Township No. 16. I run North between sections 34 & 35 Va. 13° 30' E.
16.47	Set post, deposite charred stake raise mound of earth with pits as per instructions for 1/16 Sec. corner
36.47	Set post, deposite charred stake raise mound of earth with pits as per instructions for 1/4 Sec. corner
56.47	Set post deposite charred stake raise mound of earth with pits as per instructions for 1/16 Sec. corner
76.47	Set post deposite charred stake raise mound of earth with pits as per instructions for corner to Sections 26 27 34 and 35
	Surface Level. Soil 2nd Rate.

Township No. 16 N. Range No. 4. W.

Chains		
		East on a random line between Secs. 26 & 35
		Va. 13° 25' E.
20.00		Set post for temporary 1/16 Sec. corner.
40.00		Set post for temporary 1/4 Sec. corner
60.00		Set post for temporary 1/16 Sec. corner.
80.24		Intersect N. & S. line at a point 22 links
		S. of the corner to Secs. 25. 26. 35 & 36 from
		which corner I run,
		S. 89° 51' W. on true line between Secs. 26 & 35
		Va. 13° 25' E.
20.06		Set post deposite charred stake raise mound of
		earth with pits as per instructions for 1/16 Sec. cor.
40.12		Set post deposite charred stake, raise mound of
		earth with pits as per instructions for 1/4 Sec. cor.
60.18		Set post deposite charred stake raise mound of
		earth with pits as per instructions for 1/16 Sec. cor.
80.24		The corner to Secs. 26. 27. 34 & 35

Surface — Level.
Soil — 2nd Rate.

Township No. 16 N. Range No. 4. W.

Chains		
		From the 1/16 Sec. cor. on the N. boundary
		of the N. W. 1/4 of Sec. 35 I run
		East on a random line through Sec. 35
		Va. 13° 25' E
20.00		Set post for temporary 1/16 Sec. corner
40.00		Set post for temporary 1/16 Sec. corner
60.00		Set post for temporary 1/16 Sec. corner.
80.28		Intersect N. and S. line at a point 17 links
		N. of the 1/16 Sec. cor. on the E. boundary of the
		N. E. 1/4 of Sec. 35. from which corner I run
		N. 89° 53' W. on true line through Sec. 35
		Va. 13° 25' E.
20.07		Set post deposite charred stake, raise mound
		of earth with pits as per instructions
		for 1/16 Sec. corner.
40.14		Set post deposite charred stake raise
		mound of earth with pits as per
		instructions for 1/16 Sec. corner
60.21		Set post deposite charred stake raise mound of earth
		with pits as per instructions for 1/16 Sec. corner
80.28		The 1/16 Sec. corner on the N. boundary of the
		N. W. 1/4 of Sec. 35 —

Surface Level.
Soil 2nd Rate.

Township No. 16 N. Range No. 4. W.

Chains.		Section 35
		From the 1/4 Sec. corner between Secs 34 & 35 Run. Variation 13° 25' E
		East on a random line through Sec. 35
20.00		Set post for temporary 1/16 Sec. corner
40.00		Set post for temporary 1/4 Sec. corner
60.00		Set post for temporary 1/16 Sec. corner
80.32		Intersect N. & S. line at a point 12 links N. of the 1/4 Sec. cor. betw. Secs. 35 & 36. from which corner Run,
		N. 89° 55' W. on true line through Sec. 35. Va. 13° 25' E.
20.08		Set post, deposite charred stake, raise mound of earth with pits as per instructions for 1/16 Sec corner
40.16		Set post, deposite charred stake, raise mound of earth with pits as per instructions for 1/4 Sec corner
60.24		Set post, deposite charred stake, raise mound of earth with pits as per instructions for 1/16 Sec. cor.
80.32		The 1/4 Sec. corner between Secs. 34 & 35

Surface Level.
Soil 2nd Rate.
Good grass for grazing.

Township No. 16 N. Range No. 4. W.

Chains		Section 35
		From the 1/16 Sec. corner on the W. boundary of the S.W. 1/4 of Sec. 36. Run
		East on a Random line through Sec. 35. Va. 13° 25' E.
20.00		Set post for temporary 1/16 Sec. corner
40.00		Set post for temporary 1/16 Sec corner
60.00		Set post for temporary 1/16 Sec corner
80.30		Intersect the N. & S. line at a point 16 links N of the 1/16 Sec. corner on the East boundary of the S.E. 1/4 of Sec. 36 from which corner Run,
		N. 89° 53' W. on true line through Sec. 35 Va. 13° 25' E.
20.07 1/2		Set post, deposite charred stake, raise mound of earth with pits as per instructions for 1/16 Sec. corner
40.15		Set post, deposite charred stake, raise mound of earth with pits as per instructions for 1/16 Sec corner
60.22 1/2		Set post, deposite charred stake, raise mound of earth with pits as per instructions for 1/16 Sec. corner.
80.30		The 1/16 Sec corner on the W. boundary of the S.W. 1/4 of Section 35

Surface Level.
Soil 2nd Rate.
Slight indication of Alkali.
Oct. 23d 1872

Township No. 16. N. R. No. 4. W.
Chains — Section 26 —

	From the corner to Secs. 26.27.34 & 35 S. run
	N. between Secs. 26 & 27.
	Va. 13° 30' E.
20.00	Set post, deposite charred stake raise mound of earth with pits as per instructions for 1/16 Sec. corner.
40.00	Set post, deposite charred stake raise mound of earth with pits as per instructions for 1/4 Sec. corner.
45.75	Prairie Creek, 90 links wide, marshy on line but contains no running water — course East.
60.00	Set post, deposite charred stake, raise mound of earth with pits as per instructions for 1/16 Sec. corner.
80.00	Set post, deposite charred stake, raise mound of earth with pits as per instructions for corner to Secs. 22.23. 26 & 27

Surface Level.
Soil Slightly Sandy 2nd Rate.

Township No. 16. N. R. No. 4. W
Chains — Section 26 —

	East on a random line between Secs. 23 & 26
	Va. 13° 25' E
9000	Set post for temporary 1/16 Sec. corner.
38.40	Prairie Creek, 75 links wide — water in holes. Course N.E.
4000	Set post for temporary 1/4 Sec. corner.
6000	Set post for temporary 1/16 Sec. corner.
80.26	Intersect N. & S. line at a point 24 links N. of of the corner to Secs. 23. 24. 25 & 26 from which corner S. run.
	N. 89° 50' W. on true line between Secs. 23 & 26.
	Va. 13° 25' E.
20.06 1/2	Set post deposite charred stake raise mound of earth with pits as per instructions for 1/16 Sec. cor.
40.13	Set post, deposite charred stake, raise mound of earth with pits as per instructions for 1/4 Sec. cor.
60.19 1/2	Set post deposite charred stake, raise mound of earth with pits as per instructions for 1/16 Sec. corner.
80.26	The corner to Secs. 22.23. 26 & 27.

Surface Level
Soil, slightly Sandy, 2nd Rate, dry but bearing pretty fair grass.

Township No. 16. N. R. No. 4. W.

Chains. Section 26

From the 1/16 Sec. corner on the W. boundary of the N.W. 1/4 of Sec. 26. I run East on a random line through Sec. 26 Va. 13° 25' E.

20.00 Set post for temporary 1/16 Sec. corner.

36.60 Enter bed of dry creek - a heavy growth of rushes and marshy. Course N.W.

40.00 Set post for temporary 1/16 Sec. corner.

42.60 Leave bed of dry creek and rush marsh. Course N.W.

60.00 Set post for temporary 1/16 Sec. corner.

80.30 Intersect N. and S. line at a point 7 links N. of the 1/16 Sec. corner on the E. boundary of the N.E. 1/4 of Sec. 26. from which corner I run N 89° 57' W. on true line through Sec. 26. Va 13° 25' E

20.07½ Set post, deposite charred stake raise mound of earth with pits as per instructions for 1/16 Sec. cor.

40.15 Set post, deposite charred stake, raise mound of earth with pits as per instructions for 1/16 Sec. corner.

60.22½ Set post, deposite charred stake raise mound of earth with pits as per instructions for 1/16 Sec. corner.

80.30 The 1/16 Sec. corner on the W. boundary of the N.W. 1/4 of Section 26.

Surface Level.

Soil 2nd Rate.

Township No. 16. N. R. No. 4. W.

Chains. Section 26

From the 1/4 Sec. cor between Secs. 26 & 27. I run E. on a random line through Sec. 26. Va. 13° 25' E.

20.00 Set post for temporary 1/16 Sec. corner.

24.00 Dry creek. 2 chs. wide. Water in holes. course S.

36.50 Dry Creek. 2.10 chs. wide. Water in holes, heavy growth of rushes covering bed of creek. - course N.E.

40.00 Set post for temporary 1/4 Sec. corner

60.00 Set post for temporary 1/16 Sec. corner.

80.38 Intersect N & S line at a point 10 links S. of the 1/4 Sec. corner between Secs. 25 and 26 from which corner I run S. 89° 56' W. on true line through Sec. 26. Va. 13° 25' E

20.09½ Set post, deposite charred stake, raise mound of earth with pits as per instructions for 1/16 Sec. cor.

40.19 Set post deposite charred stake raise mound of earth with pits as per instructions for 1/4 Sec. cor.

60.28½ Set post, deposite charred stake, raise mound of earth with pits as per instructions for 1/16 Sec corner.

80.38 The 1/4 Sec. corner between Secs. 26 & 27.

Surface Level

Soil Slightly Sandy. 2nd Rate.

Good grass.

Township No. 16 N. R. No. 4. W.

Chains		Section 26
		From the 1/16 Section Cor. on the N. boundary of the S.W. 1/4 of Sec. 26. Run East. on a Random line through Sec. N. Va. 13° 25' E.
20.00		Set post for temporary 1/16 Sec. corner
40.00		Set post for temporary 1/16 Sec. corner.
60.00		Set post for temporary 1/16 Sec corner
81.36		Intersect N. & S. line at a point 20 links S. of the 1/16 Sec. corner on the E. boundary of the S.E. 1/4 of Sec. 26. from which corner Run S. 89° 50' W. on true line through Sec. 26. Va. 13° 25' E.
20.09		Set post deposite charred stake, raise mound of earth with pits as per instructions for 1/16 Sec. corner.
40.18		Set post deposite charred stake raise mound of earth with pits as per instructions for 1/16 Sec. corner
60.27		Set post, deposite charred stake, raise mound of earth with pits as per instructions for 1/16 Sec. corner
80.36		The 1/16 Sec. corner on the N. boundary of the S.W. 1/4 of Sec. 26.
		Surface Level
		Soil 2nd Rate. Aged growth of grass.

Township No. 16 N. R. No. 4. W.

Chains		Section 23
		From the corner to Secs. 22, 23, 26 & 27 Run N. between Secs. 22 & 23 Va. 13° 30' E.
20.00		Set post, deposite charred stake, raise mound of earth with pits as per instructions for 1/16 Sec. corner
40.00		Set post, deposite charred stake, raise mound of earth with pits as per instructions for 1/4 Sec. corner
60.00		Set post, deposite charred stake raise mound of earth with pits as per instructions for 1/16 Sec. corner.
80.00		Set post, deposite charred stake raise mound of earth with pits as per instructions for corner to Secs. 14, 15, 22 & 23.
		Surface gently Rolling Soil Sandy. The S. 1/2 of line 2nd Rate The N. 1/2 of Same 3rd Rate.

Township No. 16. N. R. No. 4. W.

Chains — Sec. 23 —

	East on a Random line between Secs. 14 & 23 Va. 13° 25' E.
20.00	Set post for temporary 1/16 Sec. corner
40.00	Set post for temporary 1/4 Sec. corner
60.00	Set post for temporary 1/16 Sec. corner
80.28	Intersect N. and S. line at a point 28 links S. of the corner to Secs. 13. 14. 23 and 24, from which corner I run
	S. 89° 48' W. on true line between Secs. 14 & 23. Va. 13° 25' E.
20.07	Set post, deposite charred stake raise mound of earth with pits as per instructions for 1/16 Sec. cor.
40.14	Set post, deposite, charred stake, raise mound of earth with pits as per instructions for 1/4 Sec. cor.
60.21	Set post, deposite charred stake, raise mound of earth with pits as per instructions for 1/16 Sec. corner
80.28	The corner to Secs. 14, 15, 22 & 23.

Surface Gently Rolling.
Soil Sandy 3rd Rate.
Sufficient grass in the little valleys to afford good pasturage for sheep, but there is no water.

Township No. 16. N. R. No. 4. W.

Chains — Sec. 23 —

	From the 1/16 Sec. corner on the W. boundary of the N. W. 1/4 of Sec. 23. I run E. on a random line through Sec. 23. Va 13° 25' E
20.00	Set post for temporary 1/16 Sec. corner
40.00	Set post for temporary 1/16 Sec. corner
60.00	Set post for temporary 1/16 Sec. corner.
80.30	Intersect N. and S. line at a point 30 links S. of the 1/16 Sec. corner on the east boundary of the N. E. 1/4 of Sec. 23. from which corner I run
	S. 89. 47' W. on true line through Sec. 23. Va. 13° 25' E.
20.07½	Set post, deposite charred stake, raise mound of earth with pits as per instructions for 1/16 Sec. corner
40.15	Set post deposite charred stake, raise mound of earth with pits as per instructions for 1/16 Sec. corner
60.22½	Set post, deposite charred stake raise mound of earth with pits as per instructions for 1/16 Sec. cor.
80.30	The 1/16 Sec. cor. on the W. boundary of the N. W. 1/4 of Sec. 23.

Surface Rolling
Soil Sandy 3rd Rate

Township No. 16. N. R. No. 4. W.
Chain — Section 23 —

	From the 1/4 Sec. cor. between Secs. 22 & 23. Run E. on a random line through Sec. 23 — Va. 13° 25' E.
20.00	Set post for temporary 1/16 Sec. corner
40.00	Set post for temporary 1/4 Sec. corner
60.00	Set post for temporary 1/16 Sec. corner
80.32	Intersect N. & S. line at a point 19 links S. of the 1/4 Sec. corner between Secs. 23 & 24 from which corner B. run. S. 89° 52' W. on true line through Sec. 23. Va. 13° 25' E.
20.08	Set post, deposite charred stake, raise mound of earth with pits as per instructions for 1/16 Sec. cor.
40.16	Set post, deposite charred stake, raise mound of earth with pits as per instructions for 1/4 Sec. cor.
60.24	Set post, deposite charred stake, raise mound of earth with pits as per instructions for 1/16 Sec. corner
80.32	The 1/4 Sec. corner between Secs. 22 & 23. Surface of W. 1/4 of line quite Rolling. Soil 2nd Rate. — Surface of E. 3/4 of line Rolling. Soil Sandy 3rd Rate.

Township No. 16. N. R. No. 4. W.
Chain — Section 23 —

	From the 1/16 Sec. corner on the N. boundary of the S.W. 1/4 of Sec. 23. B. run E. on a random through Sec. 23. Va. 13° 25' E.
20.00	Set post for temporary 1/16 Sec. corner
40.00	Set post for temporary 1/16 Sec. corner
60.00	Set post for temporary 1/16 Sec. corner
80.30	Intersect N. and S. line at a point 6 links S. of the 1/16 Sec. cor. on the E. boundary of the S.E. 1/4 of Sec. 23. from which corner B. run, S. 89° 57' W. on true line through Sec. 23. Va. 13° 25' E.
20.07 1/2	Set post, deposite charred stake, raise mound of earth with pits as per instructions for 1/16 Sec. corner.
40.15	Set post, deposite charred stake, raise mound of earth with pits as per instructions for 1/16 Sec. corner.
60.22 1/2	Set post, deposite charred stake, raise mound of earth with pits as per instructions for 1/16 Sec. corner.
80.30	The 1/16 Sec. cor. on the N. boundary of the S.W. 1/4 of Sec. 23. Surface level. Soil Slightly Sandy. 2nd Rate.

Township No. 16. N. R. No. 4. W.

Section 14.

Chains	
	From the corner to Secs. 14. 13. 22 & 23 Run N between Secs. 14 and 15 Va. 13° 30' E.
20.00	Set post deposite charred stake raise mound of earth with pits as per instructions for 1/16 Sec. corner.
40.00	Set post deposite charred stake raise mound of earth with pits as per instructions for 1/4 Sec. corner
60.00	Set post deposite charred stake raise mound of earth with pits as per instructions for 1/16 Sec. corner.
80.00	Set post deposite charred stake raise mound of earth with pits as per instructions for corner to sections 10. 11. 14 and 15
	Surface Level and gently rolling. Soil Sandy 2nd Rate.

Township No. 16. N. R. No. 4. W.

Section 14

Chains	
	East on a random line between Secs. 11 & 14 Va. 13° 25' E
20.00	Set post for temporary 1/16 Sec. corner
40.00	Set post for temporary 1/4 Sec. corner
60.00	Set post for temporary 1/16 Sec. corner
81.37	Intersect N & S. line at a point 32 links S. of the corner to Secs. 11. 12. 13 & 14 from which corner S. run S. 89° 46' W. on true line between Secs. 11 & 14 Va. 13° 25' E.
20.08	Set post deposite charred stake, raise mound of earth with pits as per instructions for 1/16 Sec. corner,
40.16	Set post deposite charred stake, raise mound of earth with pits as per instructions for 1/4 Sec. corner,
60.24	Set post deposite charred stake, raise mound of earth with pits as per instructions for 1/16 Sec. corner
80.32	The corner to Secs. 10. 11. 14 & 15
	Surface Level Soil Sandy 2nd Rate

Oct. 24th 1872

Township No. 16. N. R. No. 4. W.

Chains	Section 14
	From the 1/16 Sec. corner on the N. boundary of the N.W. 1/4 of Sec. 14. Run East on a random line through Sec. 14. Va. 13° 25' E.
20.00	Set post for temporary 1/16 Sec. corner
40.00	Set post for temporary 1/16 Sec. corner
60.00	Set post for temporary 1/16 Sec. corner
80.30	Intersect N. & S. line at a point 30 links S. of the 1/16 Sec. corner on the E. boundary of the N.E. 1/4 of Sec. 14. from which corner Run, S. 89° 51' W. on true line through Sec. 14. Va. 13° 25' E
20.07½	Set post, deposite charred stake, raise mound of earth with pits as per instructions for 1/16 Sec. cor.
40.15	Set post, deposite charred stake, raise mound of earth with pits as per instructions for 1/16 Sec. cor.
60.22½	Set post, deposite charred stake, raise mound of earth with pits as per instructions for 1/16 Sec. cor.
80.30	The 1/16 Sec. corner on the N. boundary of the N.W. 1/4 of Sec. 14.

Surface Gently Rolling.
Soil Sandy 3rd Rate.

Township No. 16. N. R. No. 4. W.

Chains	Section 14
	From the 1/4 Sec. cor. between Secs. 14 & 15 Run. East, on a random line, through Sec. 14. Va. 13° 25' E.
20.00	Set post for temporary 1/16 Sec. corner
40.00	Set post for temporary 1/4 Sec. corner.
60.00	Set post for temporary 1/16 Sec corner
80.28	Intersect N. & S. line at the 1/4 Sec. corner between Secs. 13 & 14, from which corner Run, N. on true line through Sec. 14. Va. 13° 25' E.
20.07	Set post, deposite charred stake, raise mound of earth with pits as per instructions for 1/16 Sec. cor.
40.14	Set post, deposite charred stake, raise mound of earth with pits as per instructions for 1/4 Sec. corner.
60.21	Set post, deposite charred stake, raise mound of earth with pits as per instructions for for 1/16 Sec. corner
80.28	The 1/4 Sec. corner between Secs. 14 & 15

Surface Gently Rolling.
Soil Sandy 2nd Rate.

Township No. 16 N. R. No. 4 W.

Chains — Section 14 —

From the 1/16 Sec. corner on the W. boundary of the S.W. 1/4 of Sec. 14. I run,
East, on a random line through Sec. 14.
Va. 13° 25' E.

2000 Set post for temporary 1/16 Sec. corner
4000 Set post for temporary 1/16 Sec. corner
6000 Set post for temporary 1/16 Sec. corner
8029 Intersect N. and S. line at a point 11 links South of the 1/16 Sec. cor. on the E. boundary of the S.E. 1/4 of Sec. 14. from which corner I run,
S. 89° 55' W. on true line through Sec. 14.
Va. 13° 25' E.

20.07 1/4 Set post deposite charred stake, raise mound of earth with pits as per instructions for 1/16 Sec. cor.
40.14 1/2 Set post deposite charred stake raise mound of earth with pits as per instructions for 1/16 Sec. cor.
60.21 3/4 Set post deposite charred stake, raise mound of earth with pits as per instructions for 1/16 Sec. corner.
80.29 The 1/16 Sec. corner on the W. boundary of the S.W. 1/4 of Sec. 14.
Surface Gently Rolling.
Soil Sandy 2nd Rate.

Township No. 16 N. R. No. 4 W.

Chains — Section 11 —

From the corner to Secs. 10. 11. 14 & 15 I run
North between Secs. 10 & 11.
Va. 13° 30' E.

2000 Set post deposite charred stake raise mound of earth with pits as per instructions for 1/16 Sec. corner.
4000 Set post deposite charred stake raise mound of earth with pits as per instructions for 1/4 Sec. corner
6000 Set post. deposite charred stake, raise mound of earth with pits as per instructions for 1/16 Sec. corner.
80.00 Set post deposite charred stake, raise mound of earth with pits as per instructions for corner to sections 2. 3. 10 & 11

Surface level
Soil 2nd Rate. but bearing good grass.

Township No. 16. N. R. No. 4. W.

Chains		Section 11
		East on a Random line between Sec. 2 & 11
		Va. 13° 25' E.
20.00		Set post for temporary 1/16 Sec. corner
40.00		Set post for temporary 1/4 Sec. corner
60.00		Set post for temporary 1/16 Sec. corner
80.30		Intersect N & S line at a point 12 links N. of the corner to Secs. 1. 2. 11 and 12 from which corner Bears
		N. 89° 55' W. on true line ~~between~~ between Secs. 2 & 11
		Va. 13° 25' E.
20.07½		Set post deposite charred stake, raise mound of earth with pits as per instructions for 1/16 Sec corner.
40.15		Set post deposite charred stake raise mound of earth with pits as per instructions for 1/4 Sec. corner.
60.22½		Set post deposite charred stake, raise mound of earth with pits as per instructions for 1/16 Sec. corner.
80.30		The corner to Secs. 2. 3. 10 & 11

Surface Rolling
Soil Sandy 3rd Rate.

Township No. 16. N. R. No. 4. W.

Chains		Section 11
		From the 1/16 Sec. corner on the N. boundary of the N.W. 1/4 of Sec. 11. Bears
		East on a random line through Sec. 11.
		Va. 13° 25' E.
20.00		Set post for temporary 1/16 Sec. corner.
40.00		Set post for temporary 1/16 Sec corner
60.00		Set post for temporary 1/16 Sec. corner
80.34		Intersect N & S line at a point 11 links N. of the 1/16 Sec. corner on the N.E. boundary of the N.E. 1/4 of Sec. 11. from which corner Bears
		N. 89° 55' W. on true line through Sec. 11
		Va 13° 25' E
20.08½		Set post. deposite charred stake, raise mound of earth with pits as per instructions for 1/16 Sec. cor.
40.17		Set post. deposite charred stake, raise mound of earth with pits as per instructions for 1/16 Sec. corner.
60.25½		Set post. deposite charred stake, raise mound of earth with pits as per instructions for 1/16 Sec. corner.
80.34		The 1/16 Sec. corner on the N. boundary of the N.W. 1/4 of Sec. 11

Surface Level
Soil Sandy 2nd Rate. Medium quality of grass.

Township No. 16 N. R. No. 4. W.
Chains — Section 11 —

	From the 1/4 Sec. cor. between Secs. 10 & 11 Prun.
	East on a Random line through Sec. 11.
	Va. 13° 25' E.
20.00	Set post for temporary 1/16 Sec. cor.
40.00	Set post for temporary 1/4 Sec corner
60.00	Set post for temporary 1/16 Sec cor
80.32	Intersect N. and S. line at a point 8 links N of the 1/4 Sec. corner between Secs. 11 & 12 from which corner Prun.
	N 89° 57' W. on true line through Sec. 11.
	Va. 13° 25' E.
20.08	Set post. deposite charred stake, raise mound of earth with pits as per instructions for 1/16 Sec. corner.
40.16	Set post. deposite charred stake, raise mound of earth with pits as per instructions for 1/4 Sec. corner.
60.24	Set post. deposite charred stake, raise mound of earth with pits as per instructions for 1/16 Sec. cor.
80.32	The 1/4 Sec. corner between Secs. 10 & 11. —
	Surface — Level
	Soil Sandy 2nd Rate, with a fair growth of grass making good pasturage.

Township No. 16. N. Range No. 4. W.
Chains — Section No 11 —

	From the 1/16 Sec. corner, on the W. boundary of the S. W. 1/4 of Sec. 11. Prun.
	East on a random line through Sec. 11
	Va. 13° 25' E.
2000	Set post for temporary 1/16 Sec. corner
4000	Set post for temporary 1/16 Sec. corner.
6000	Set post for temporary 1/16 Sec. corner.
8030	Intersect N. & S. line at a point 4 links S. of the 1/16 Sec. corner on the E. boundary of the S.E. 1/4 of Sec. 11. from which corner Prun.
	S. 89° 58' W. on true line through sec. 11.
	Va. 13° 25' E.
20.07½	Set post. deposite charred stake, raise mound of earth with pits as per instructions for 1/16 Sec. corner.
40.15	Set post. deposite charred stake, raise mound of earth with pits as per instructions for 1/16 Sec. corner.
60.22½	Set post. deposite charred stake, raise mound of earth with pits as per instructions for 1/16 Sec. corner.
80.30	The 1/16 Sec. corner on the W. boundary of the S.W. 1/4 of Sec. 11.
	Surface Level.
	Soil Sandy 2nd Rate.

Township No. 16. North Range No. 4. W.

Chains	Section No. 2
	From the corner to Sections 2. 3. 10 & 11 Run North between Secs. 2 and 3. Va. 13° 30' E.
20.00	Set post. deposite charred stake raise mound of earth with pits as per instructions for 1/16 Sec. corner.
40.00	Set post. deposite charred stake, raise mound of earth with pits as per instructions for 1/4 Section corner.
60.00	Set post. deposite charred stake, raise mound of earth with pits as per instructions for 1/16 Section Corner.
79.60	Intersect 4th Standard Parallel at a point 1.92 chains East of the corner to Sections 34 and 35 of T. No. 17. N. R. No. 4. W. Set post. deposite charred stake raise mound of earth with pits as per instructions for closing corner to Secs. 2 and 3. Surfac of S. 3/4 of line Rolling. Soil Sandy 3rd Rate. Surfac of N 1/4 of line gently Rolling 2nd Rate.

Township No. 16. N. Range No. 4. W.

Chains.	Section 2
	From the 1/16 Sec. cor on the W. boundary of the N.W. 1/4 of Sec. 2 Run East on a random line through Sec. 2. Va. 13° 25' East
20.00	Set post for temporary 1/16 Sec. corner
40.00	Set post for temporary 1/16 Sec. corner
60.00	Set post for temporary 1/16 Sec. corner
80.22	Intersect Hand st line at a point 35 links N. of the 1/16 Sec. corner on the East boundary of the N.E. 1/4 of Sec. 2. from which corner Run, N. 89° 45' W. on true line through Sec. 2. Va 13° 25' East
20.05½	Set post. deposite charred stake, raise mound of earth with pits as per instructions for 1/16 Sec. Cor.
40.11	Set post. deposite charred stake, raise mound of earth with pits as per instructions for 1/16 Sec. corner
60.16½	Set post. deposite charred stake, raise mound of earth with pits as per instructions for 1/16 Sec. corn
80.22	The 1/16 Sec. corner on the W. boundary of the N.W. 1/4 of Section 2. Surface Rolling. Soil Sandy 3rd Rate.

Township No. 16. N. R. No. 4. W.

Chains.	Section 2
	From the 1/4 Sec. corner between Secs. 2 and 3 Run. East on a random line through Sec. 2 Va. 13° 25' East.
20.00	Set post for temporary 1/16 Sec. cor.
40.00	Set post for temporary 1/4 Sec. corner.
60.00	Set post for temporary 1/16 Sec corner.
80.26	Intersect N and S. line at a point 2.8 links N of the 1/4 Sec. corner between Secs 1 and 2 from which corner Run N. 89° 48' W. on true line through Sec. 2 Va. 13° 26' E.
20.03	Set post. deposite charred stake raise mound of earth with pits as per instructions for 1/16 Sec. corner
40.13	Set post. deposite charred stake, raise mound of earth with pits as per instructions for 1/4 Sec. corner
60.19½	Set post deposite charred stake, raise mound of earth with pits as per instructions for for 1/16 Sec. corner.
80.26	The 1/4 Sec. corner between Secs. 2 and 3.

Surface Rolling & Broken
Soil Sandy 3rd Rate

Township No. 16. N. Range No. 4. W.

Chains.	Section 2
	From the 1/16 Section corner on the West boundary of the S.W. 1/4 of Section 2. Run East on a Random line through Sec. 2 Va 13° 25' E.
20.00	Set post for temporary 1/16 Sec. corner
40.00	Set post for temporary 1/16 Sec corner
60.00	Set post for temporary 1/16 Sec. corner
80.28	Intersect N & S. line at a point 5 links N of the 1/16 Sec. corner on the S.E. 1/4 of Sec. 2. from which corner Run N. 89° 58' W. on true line through Sec. 2. Va. 13° 25' E.
20.07	Set post. deposite charred stake, raise mound of earth with pits as per instructions for 1/16 Sec. corner.
40.14	Set post deposite charred stake, raise mound of earth with pits as per instructions for 1/16 Sec. cor.
60.21	Set post. deposite charred stake, raise mound of earth with pits as per instructions for 1/16 Sec. corner.
80.28	The 1/16 Sec. corner on the W. boundary of the S.W. 1/4 of section 2.

Surface Rolling.
Soil Sandy Worthless.

Oct. 25th 1872

Township No. 16. N. R. No. 4. W.

Chains — Section 34 —

From the closing corner on the line between Sections 33 & 34, marking its intersection with the S. boundary of the Pawnee Indian Reservation, - which closing corner is 3.31 chains from the S. boundary of T. No. 16. N. R. No. 4. W. — P. Mer. N between Secs. 33 and 34 Va. 13° 30' E.

16.69 Set post, deposite charred stake, raise mound of earth with pits as per instructions for 1/16 Sec. corner.

36.69 Set post, deposite charred stake raise mound of earth with pits as per instructions for 1/4 Section Corner.

56.69 Set post, deposite charred stake, raise mound of earth with pits as per instructions for 1/16 Sec. corner.

76.69 Set post, deposite charred stake, raise mound of earth with pits as per instructions for corner to Sections 27, 28, 33 & 34.

Surface Level.
Soil 1st Rate.

Township No. 16. N. R. No. 4. W.

Chains — Section 34 —

East on a random line between Secs. 27 & 34 Va. 13° 25' E.

2000 Set post for temporary 1/16 Sec. corner

4000 Set post for temporary 1/4 Sec. corner

6000 Set post for temporary 1/16 Sec. corner

8020 Intersect N & S line at a point 18 links S. of the corner to Secs. 26, 27, 34 and 35 from which corner P. mer. S. 89° 52' W. on true line between Secs. 27 & 34 Va. 13° 25' E.

20.05 Set post, deposite charred stake, raise mound of earth with pits as per instructions for 1/16 Sec. corner.

40.10 Set post deposite charred stake, raise mound of earth with pits as per instructions for 1/4 Sec. corner.

60.15 Set post deposite charred stake raise mound of earth with pits as per instructions for 1/16 Section corner.

80.20 The corner to Sections 27, 28, 33 & 34

Surface Level
Soil 2nd Rate.

Township No. 16. N. R. No. 4. W.

Chains		Section 34.
		From the 1/16 Section corner on the W. boundary of the N.W. 1/4 of Sec. 34, Trav. East on a random line through Sec. 34 — Va. 13° 25' E.
20.00		Set post for temporary 1/16 Sec. corner
40.00		Set post for temporary 1/16 Sec. corner
60.00		Set post for temporary 1/16 Sec corner
80.12		Intersect N. & S. line at a point 12 links S. of the 1/16 Sec. corner on the E. boundary of the N.E. 1/4 of Section 34. from which corner Trav. Va. 13° 25' East.
		S. 89° 55' W. on true line through Sec. 34
20.03½		Set post. deposite charred stake, raise mound of earth with pits as per instructions for 1/16 Sec. corner
40.07		Set post deposite charred stake, raise mound of earth with pits as per instructions for 1/16 Sec. cor.
60.10½		Set post. deposite charred stake, raise mound of earth with pits as per instructions for 1/16 Sec. cor.
80.14		The 1/16 Sec. corner on the W. boundary of the N.W. 1/4 of Sec. 34.

Surface Level.
Soil 2nd Rate.

Township No. 16. N. R. No. 4. W.

Chains		Section 34 W.
		From the 1/4 Sec. corner between Secs. 33 & 34 Trav. East on a random line through Sec. 34. Va. 13° 25' E.
20.00		Set post for temporary 1/16 Sec. corner.
40.00		Set post for temporary 1/4 Sec. corner
60.00		Set post for temporary 1/16 Sec corner
80.12		Intersect N. & S. line at a point 30 links S. of the 1/4 Sec. corner between Secs. 34 & 35. from which corner Trav.
		S. 89° 47' W. on true line through Sec. 34 Va. 13° 25' E.
20.03		Set post, deposite charred stake raise mound of earth with pits as per instructions for 1/16 Sec. cor.
40.06		Set post deposite charred stake, raise mound of earth with pits as per instructions for 1/4 Sec. corner.
60.09		Set post. deposite charred stake, raise mound of earth with pits as per instructions for 1/16 Sec. corner
80.12		The 1/4 Sec. corner between Secs. 33 & 34

Surface level
Soil 1st Rate.

Township No. 16. N. R. No. 4. W.
Chains — Section 34 —

	From the 1/16 Sec. corner on the N. boundary of the S.W. 1/4 of Sec. 34. Brgs. East on a random line through Sec. 34 Va. 13° 25' E.
2.00	Set post for temporary 1/16 Sec. cor.
4.00	Set post for temporary 1/16 Sec cor.
6.00	Set post for temporary 1/16 Sec. corner
8.00	Intersect N. & S. line at a point 21 links S. of the 1/16 Sec. corner on the E. boundary of the S.E. 1/4 of Sec. 34. from which corner Brgs. S. 89° 51' W. on true line through Sec. 34. Va. 13° 25' E.
2.00	Set post, deposite charred stake raise mound of earth with pits as per instructions for 1/16 Sec. cor.
4.00	Set post, deposite charred stake, raise mound of earth with pits as per instructions for 1/16 Sec. cor.
6.00	Set post deposite charred stake, raise mound of earth with pits as per instructions for 1/16 Sec corner
8.00	The 1/16 Sec. corner on the N. boundary of the S.W. 1/4 of Sec. 34.

Surface level.
Soil 1st Rate. Sec. 34 contains a large amount of 1st Rate land, covered with good grass. It contains no timber or water.

Township No. 16. N. R. No. 4. W.
Chains — Section 27 —

	From the cor. to Secs. 27. 28. 33 & 34 Brgs. N. between Secs. 27 and 28. Va. 13° 30' E.
11.00	Prairie creek 2 chs. wide. dry on line, with water in holes. course N.E.
2.00	Set post, deposite charred stake raise mound of earth with pits as per instructions for 1/16 Sec corner
4.00	Set post, deposite charred stake, raise mound of earth with pits as per instructions for 1/4 Sec. cor.
6.00	Set post, deposite charred stake raise mound of earth with pits as per instructions for 1/16 Sec corner.
8.00	Set post, deposite charred stake, raise mound of earth with pits as per instructions for corner to Sections 21. 22. 27 and 28.

Surface level.
Soil 2nd Rate.

Township No. 16. N. Range No. 4. W.

Chains		Section 27
		East on a random line between Secs. 22 & 27
		Va. 13° 25' E.
20.00		Set post for temporary 1/16 Sec. corner
40.00		Set post for temporary 1/4 Sec. corner
60.00		Set post for temporary 1/16 Sec. corner
80.25		Intersect N. and S. line at a point 31
		links S. of the corner to Sections 22. 23.
		26 and 27. from which corner I run
		S. 89° 47' W. on true line between Secs. 22 & 27
		Va. 13° 25' E
20.17		Set post. deposite charred stake, raise mound of
		earth with pits as per instructions for 1/16 Sec. cor
40.14		Set post deposite charred stake, raise mound of
		earth with pits as per instructions for 1/4 Sec. cor
60.21		Set post. deposite charred stake, raise mound of
		earth with pits as per instructions for 1/16 Sec. cor
80.28		The corner to Secs. 21. 22. 27 and 28

Surface Level or Gently Rolling
Soil — — — — 2nd Rate

Township No. 16. N. R. No. 4. W.

Chains		Section 27
		From the 1/16 Sec. corner on the W. Boundary
		of the N.W. 1/4 of Sec. 27. I run
		East on a Random line through Sec. 27.
		Va. 13° 25' E.
20.00		Set post for temporary 1/16 Sec. corner
40.00		Set post for temporary 1/4 Sec. corner
60.00		Set post for temporary 1/16 Sec. corner
80.25		Intersect N. & S. line at a point 13 links S. of the
		1/16 Sec. corner on the E. boundary of the N.E. 1/4 of
		Sec. 27. from which corner I run
		S. 89° 54' W. on true line through Sec. 27.
		Va. 13° 25' E.
20.16		Set post deposite charred stake raise mound of earth
		with pits as per instructions for 1/16 Sec. corner
40.12½		Set post. deposite charred stake raise mound of
		earth with pits as per instructions for 1/4 Sec. cor
60.8¾		Set post. deposite charred stake, raise mound of
		earth with pits as per instructions for 1/16 Sec. cor
80.05		The 1/16 Sec. cor. on the W. boundary of the N. W.
		1/4 of Sec. 27.

Surface Gently Rolling or level
Soil 2nd Rate.

Township No. 16. N. R. No. 4. W.
Chains — Section 27

	From the 1/4 Sec. cor. on the line between Secs. 27 and 28. Prun.
	East on a random line through Sec. 27.
	Va. 13° 25' E.
2000	Set post for temporary 1/16 Sec. corner
4000	Set post for temporary 1/4 Sec. corner
6000	Set post for temporary 1/16 Sec. corner
67.40	Prairie Creek 1.60 wide. dry on line. Water in holes. course N.E.
80.28	Intersect N. & S. line at the 1/4 Sec. cor. between Secs. 26 and 27. from which corner Prun.
	W. on a true line through Sec. 27.
20.07	Set post Va. 13° 25' E.
20.07	Set post. deposite charred stake, raise mound of earth with pits as per instructions for 1/16 Sec. cor.
40.14	Set post deposite charred stake, raise mound of earth with pits as per instructions for 1/4 Sec cor
60.21	Set post. deposite charred stake, raise mound of earth with pits as per instructions for 1/16 Sec. corner
80.28	The 1/4 Sec. corner between Secs. 27 and 28
	Surface Gently Rolling.
	Soil 2nd Rate.

Township No. 16. N. R. No. 4. W.
Chains — Section 27

	From the 1/16 Sec. corner on the W. boundary of the S.W. 1/4 of Sec. 27. Prun
	East on a Random line through Sec. 27.
	Va. 13° 25' E.
3.00	Prairie Creek, 1 ch. wide, water in holes. course N.E.
20.00	Set post for temporary 1/16 Sec corner.
24.00	Prairie Creek 2 ch. wide. water in holes. course S.E.
40.00	Set post for temporary 1/16 Sec. cor.
40.16	Prairie Creek 1 ch. wide. water in holes. course N.E
60.00	Set post for temporary 1/16 Sec. cor.
80.24	Intersect N. & S. line at a point 10 links S of the 1/16 Sec. corner on the E. boundary of the S.E. 1/4 of Sec. 27. from which corner Prun.
	S. 89° 56' W. on true line through Sec. 27.
	Va. 13° 25' E.
20.06	Set post. deposite charred stake, raise mound of earth with pits as per instructions for 1/16 Sec. corner
40.12	Set post deposite charred stake, raise mound of earth with pits as per instructions for 1/16 Sec. cor.
60.18	Set post. deposite charred stake, raise mound of earth with pits as per instructions for 1/16 Sec. cor.
80.24	The 1/16 Sec corner on the W boundary of the S.W. 1/4 of Section 27
	Surface Level. Soil 2nd Rate.
	Oct. 26th 1872

Township No. 16. N. Range No. 4. W.

Chains	Section 22
	From the corner to Secs. 21 22 27 and 28 Bears.
	N. between Secs. 21 and 22
	Va. 13° 30' East.
20.00	Set post deposite charred stake, raise mound of earth with pits as per instructions for 1/16 Sec. corner.
40.00	Set post deposite charred stake raise mound of earth with pits as per instructions for 1/4 Sec. corner.
60.00	Set post deposite charred stake, raise mound of earth with pits as per instructions for 1/16 Sec. corner
80.00	Set post. deposite charred stake raise mound of earth with pits as per instructions for corner to sections 15 16 21 and 22.

Surface Level.
Soil 2nd Rate.

Township No. 16. N. Range No. 4. W.

Chains	Section 22
	East on a random line between Secs. 15 & 22
	Va. 13° 25' E.
20.00	Set post for temporary 1/16 Sec. corner
40.00	Set post for temporary 1/4 Sec. corner
60.00	Set post for temporary 1/16 Sec. corner
80.30	Intersect Rand's line at a point 24 links S. of the corner to Sections 14 15 22 and 23 from which corner Bears.
	S. 89° 50' W. on the line between Secs. 15 and 22
	Va. 13° 25' E.
20.17½	Set post deposite charred stake raise mound of earth with pits as per instructions for 1/16 Sec. corner
40.15	Set post deposite charred stake raise mound of earth with pits as per instructions for 1/4 Sec. corner
60.22½	Set post. deposite charred stake raise mound of earth with pits as per instructions for 1/16 Sec. corner
80.30	The corner to Sections 15. 16. 21 and 22.

Surface of 1st or W. 1/2 of line level.
Soil of Same 2nd Rate.
Surface of E 1/2 of line Rolling.
Soil of Same Sandy 3rd Rate

Township No. 16. N. Range No. 4. W.

Chains		Section 22
		From the 1/16 Sec. cor on the W. boundary of the N.W. 1/4 of Sec. 22 — Prim. East on a random line through Sec. 22. Va. 13° 25' E.
2000		Set post for temporary 1/16 Sec. corner
4000		Set post for temporary 1/16 Sec. corner
6000		Set post for temporary 1/16 Sec. corner
80.27		Intersect N. and S. line at point 20 links E. of the 1/16 Sec. corner on the E. boundary of the N.E. 1/4 of Sec. 22 from which corner Prim. S. 89° 51' W. on true line through Sec. 22. Va. 13° 25' E.
20.00 3/4		Set post deposite charred stake, raise mound of earth with pits as per instructions for 1/16 Sec. cor.
40.13 1/2		Set post. deposite charred stake, raise mound of earth with pits as per instructions for 1/16 Sec. corner
60.20 1/4		Set post deposite charred stake, raise mound of earth with pits as per instructions for 1/16 Sec. corner
80.27		The 1/16 Sec. corner on the W boundary of the N.W. 1/4 of Sec. 22. W 1/2 of line level, soil 2nd Rate. E 1/2 of line Rolling, Soil Sandy 3rd Rate.

Township No. 16. N. R. No. 4. W.

Chains		Section 22
		From the 1/4 Sec. cor. between Secs. 21 + 22 Prim E. on a random line through Sec. 22. Va. 13° 25' E.
2000		Set post for temporary 1/16 Sec. corner
4000		Set post for temporary 1/4 Sec. corner
6000		Set post for temporary 1/16 Sec. corner
80.26		Intersect N + S line at a point 17 links S. of the 1/4 Sec. corner between Secs. 22 + 23 from which corner Prim. S. 89° 55' W. on true line through Sec. 22. Va 13° 25' E.
20.06 1/2		Set post. deposite charred stake raise mound of earth with pits as per instructions for 1/16 Sec. corner.
40.13		Set post deposite charred stake, raise mound of earth with pits as per instructions for 1/4 Sec. corner.
60.19 1/2		Set post deposite charred stake, raise mound of earth with pits as per instructions for 1/16 Sec. corner.
80.26		The 1/4 Sec. corner between Secs. 21 + 22 Surface Level Soil 2nd Rate.

Township No. 16. N. Range No. 4. W.
Section 27

Chains	
	From the 1/16 Sec. corner on the N. boundary of the S.W. 1/4 of Sec. 27, Run East on a random line through Sec. 27 Va. 13° 25' East.
5.00	Set post for temporary 1/16 Sec. corner
40.00	Set post for temporary 1/16 Sec corner
60.00	Set post for temporary 1/16 Sec. corner
80.28	Intersect N. and S. line or a point 14 links S. of the 1/16 Sec cor. on the E. boundary of the S.E. 1/4 of Sec. 27. from which corner Run S. 89° 54' W. on true line through Sec. 27. Va. 13° 25' E
20.06	Set post. deposite charred stake raise mound of earth with pits as per instructions for 1/16 Sec. corner
40.12	Set post. deposite charred stake, raise mound of earth with pits as per instructions for 1/16 Sec. corner.
60.18	Set post deposite charred stake, raise mound of earth with pits as per instructions for 1/16 Sec. cor.
80.28	The 1/16 Sec. corner on the N. boundary of the S.W. 1/4 of Section 27.

Surface of E. portion of Sec. 27. is rolling sandy and 3rd Rate. Remainder of Sec. level 2nd Rate.

Township No. 16. N. Range No 4. W.
Sec. 15

Chains	
	From the corner to Secs. 15. 16. 21 and 22. Run North between Secs. 15 and 16 Va. 13° 25' E.
20.00	Set post. deposite charred stake raise mound of earth with pits as per instructions for 1/16 Sec. corner.
40.00	Set post, deposite charred stake raise mound of earth with pits as per instructions for 1/4 Sec. corner.
60.00	Set post deposite charred stake, raise mound of earth with pits as per instructions for 1/16 Sec. corner
80.00	Set post deposite charred stake raise mound of earth with pits as per instructions for corner to Secs. 9, 10, 15 and 16.

Surface level or gently Rolling. Soil — — — 2nd Rate.

Township No. 16. N. Range No. 4. W.

Chains	Section 15
	East on a random line between Secs. 10 + 15
	Va. 13° 25' East.
20.00	Set post for temporary 1/16 Sec. corner
40.00	Set post for temporary 1/4 Sec. corner
60.00	Set post for temporary 1/16 Sec corner
80.30	Intersect N. & S. line at a point 23 links S.
	of the corner to Sections 10, 11, 14 + 15. from
	which corner Bears
	S. 89° 50' W. on true line between Secs. 10 + 15 —
	Va. 13° 25' E.
20.17½	Set post deposite charred stake raise mound
	of earth with pits as per instructions for 1/16 Sec. cor.
40.15	Set post, deposite charred stake, raise mound
	of earth with pits as per instructions for 1/4 Sec. cor.
60.27½	Set post, deposite charred stake, raise mound of
	earth with pits as per instructions for 1/16 Sec. cor.
80.30	The corner to Sections 9, 10, 15 + 16

Surface — Level.
Soil — — 1st Rate.

Township No. 16. N. Range No. 4. W.

Chains	Section 15
	From the 1/16 Sec. cor. on the W. boundary
	of the N. W. 1/4 of Sec. 15 — Bears
	East on a random line through Sec. 15 —
	Va. 13° 25' E
20.00	Set post for temporary 1/16 Sec. corner
40.00	Set post for temporary 1/16 Sec. corner
60.00	Set post for temporary 1/16 Sec. corner
80.76	Intersect N. and S. line at a point 14 links
	S. of the 1/16 Sec. corner on the E. boundary
	of the N.E. 1/4 of Sec. 15 from which
	corner Bears
	S. 89° ~~50~~ 54' W. on true line through Sec.
	15.
	Va. 13° 25' E
20.06½	Set post deposite charred stake raise
	mound of earth with pits as per instruc-
	tions for 1/16 Sec. corner.
40.13	Set post, deposite charred stake, raise
	mound of earth with pits as per instructions
	for 1/16 Sec. corner
60.19½	Set post deposite charred stake raise mound of
	earth with pits as per instructions for 1/16 Sec cor.
80.26	The 1/16 cor on the W bdry of N.W. 1/4 of Sec. 15 —
	Surface Level. Soil 2nd Rate. Good grazing.

Township No. 16 N. Range No. 4 W.
Chains Section 15

	From the 1/4 Sec. cor. on the line between Secs. 15 and 16 S. run. East on a random line through Sec. 15 Va. 13° 25' E.
20.00	Set post for temporary 1/16 Sec. corner
40.00	Set post for temporary 1/4 Sec. corner
60.00	Set post for temporary 1/16 Sec. corner
80.24	Intersect N. and S. line at a point 7 links S. of the 1/4 Sec. corner between Secs. 14 & 15 from which corner S. run. S. 89° 57' W. on true line through Sec. 15 Va. 13° 25' E.
76.06	Set post deposite charred stake, raise mound of earth with pits as per instructions for 1/16 Sec. corner
46.13	Set post, deposite charred stake raise mound of earth with pits as per instructions for 1/4 Sec. cor.
60.18	Set post deposite charred stake raise mound of earth with pits as per instructions for 1/16 Sec. cor.
80.24	Sh. 1/4 Sec. corner on the line between Secs. 15 and 16.

Surface Level
Soil 1st Rate

Township No. 16 N. Range No. 4 W.
Chains Section 15

	From the 1/16 Section corner on the W. boundary of the S.W. 1/4 of Sec. 15 S. run East on a random line through Sec. 15. Va. 13° 25' E.
20.00	Set post for temporary 1/16 Sec. corner
40.00	Set post for temporary 1/16 Sec. corner
60.00	Set post for temporary 1/16 Sec. corner
80.28	Intersect N. and S. line at a point 15 links S. of the 1/16 Sec. corner on the E. Boundary of the S.E. 1/4 of Sec. 15 from which corner S. run. S. 89° 54' W. on true line through Sec. 15 Va. 13° 25' E.
76.07	Set post deposite charred stake, raise mound of earth with pits as per instructions for 1/16 Sec. cor.
46.14	Set post deposite charred stake, raise mound of earth with pits as per instructions for 1/4 Sec. cor.
60.21	Set post, deposite charred stake, raise mound of earth with pits as per instructions for 1/16 Sec. cor.
80.28	Sh. 1/16 Sec. corner on the W. boundary of the S.W. 1/4 of Sec. 15

Surface Level
Soil 1st Rate

Township No. 16 N. R. No. 4 W.
Chains — Section 10 —

From the corner to Secs. 9. 10. 15 & 16
Spruce
North between Secs. 9 & 10
Va. 13° 30' E

7.00 Set post deposite charred stake raise mound of earth with pits as per instructions for 1/16 Sec. corner.

40.00 Set post deposite charred stake raise mound of earth with pits as per instructions for 1/4 Sec. corner

60.00 Set post deposite charred stake, raise mound of earth with pits as per instructions for 1/16 Sec. corner.

80.00 Set post deposite charred stake, raise mound of earth with pits as per instructions for corner to Secs. 3. 4. 9 & 10.

Surface of S 1/2 level. Soil of same 2nd Rate. Surface of N 1/2 of line rolling, and broken Soil 3rd Rate.
Soil produces pretty good grass sufficient for grazing purposes —

Township No. 16 N. R. No. 4 W.
Chains — Section 10 —

East on random line between Sections 3 and 10.
Va. 13° 45' E.

7.00 Set post for temporary 1/16 Sec. corner

40.00 Set post for temporary 1/4 Sec. corner

60.00 Set post for temporary 1/16 Sec. corner

80.38 Intersect N and S line at a point 27 links S. of the corner to Sections 2. 3. 10 and 11 from which corner Spruce
S. 89° 45' W. on true line between Secs. 3 and 10.
Va. 13° 45' E.

20.09 1/2 Set post, deposite charred stake, raise mound of earth with pits as per instructions for 1/16 Sec. cor.

40.19 Set post, deposite charred stake, raise mound of earth with pits as per instructions for 1/4 Sec. cor.

60.28 1/2 Set post, deposite charred stake raise mound of earth with pits as per instructions for 1/16 Sec. corner.

80.38 The corner to Secs. 3. 4. 9 and 10 —

Surface gently rolling
Soil Sandy 2nd rate.

Township No. 16. N. Range No. 4. W
Chains Section 10

From the 1/16 Sec. cor. on the N. boundary of the N.W. 1/4 of Sec. 10. — Run.
East on a random line through Sec. 10.
Va. 13° 25' E.

2000	Set post for temporary 1/16 Sec. corner
4000	Set post for temporary 1/16 Sec. corner
6000	Set post for temporary 1/16 Sec. corner
8036	Intersect N. & S. line at a point 70 links S. of the 1/4 Sec. corner on the E. boundary of the N.E. 1/4 of Sec. 10, from which corner Run S. 89° 51' W. on true line through Sec. 10 — Va. 13° 25' E.
2009	Set post deposite charred stake, raise mound of earth with pits as per instructions for 1/16 Sec. cor.
4018	Set post, deposite charred stake, raise mound of earth with pits as per instructions for 1/16 Sec. cor.
6027	Set post, deposite charred stake raise mound of earth with pits as per instructions for 1/16 Sec. corner.
8036	The 1/16 Sec. corner on the N. boundary of the N.W. 1/4 of Sec. 10 — Surface Level. Soil Sandy 2nd Rate.

Township No. 16. N. R. No. 4. W.
Chains Section 10

From the 1/4 Sec. corner between Secs. 9 and 10 Run.
East on a random line through Sec. 10 —
Va. 13° 25' E.

2000	Set post for temporary 1/16 Sec corner
4000	Set post for temporary 1/4 Sec. corner
6000	Set post for temporary 1/16 Sec corner
8036	Intersect N. and S. line at a point 18 lks. S. of the 1/4 Sec cor. between Secs. 10 & 11 from which corner Run — S. 89° 52' W on true line through Sec. 10 — Va. 13° 25' E
2009	Set post deposite charred stake raise mound of earth with pits as per instructions for 1/16 Sec. corner.
4018	Set post, deposite charred stake, raise mound of earth with pits as per instructions for 1/4 Sec. cor.
6027	Set post, deposite charred stake, raise mound of earth with pits as per instructions for 1/16 Sec. corner.
8036	The 1/4 Sec. cor. between Secs. 9 and 10 — Surface level. Soil 1st Rate.

Township No. 16. N. Range No. 4. W.

Chains — Sec. 10

From the 1/16 Sec. car on the W. boundary of the S.W. 1/4 of Sec. 10 — I run.

East on a random line through Sec. 10 —

Va. 13° 25' E.

2000 Set post for temporary 1/16 Sec. corner

4000 Set post for temporary 1/16 Sec. corner

6000 Set post for temporary 1/16 Sec. corner

80.32 Intersect N & S line at a point 13 links S. of the 1/16 Sec. corner on the E. boundary of the S.E. 1/4 of Sec. 10 — from which corner I run.

S. 89° 54' W. on true line through Sec. 10 —

Va. 13° 25' E. —

20.08 Set post deposite charred stake raise mound of earth with pits as per instructions for 1/16 Sec. corner.

40.16 Set post deposite charred stake, raise mound of earth with pits as per instructions for 1/16 Sec. corner.

60.24 Set post deposite charred stake, raise mound of earth with pits as per instructions for 1/16 Sec. corner.

80.32 The 1/16 Sec. corner on the W. boundary of the S.W. 1/4 of Sec. 10. — The S. 1/2 of Sec. 10 — is level with 1st rate soil, while the N. 1/2 of the Sec. is rolling, sandy. 2nd & 3rd rate soil.

Oct. 27th 1872

Township No. 16. N. Range No. 4. W.

Chains — Section 3

From the corner to secs. 3, 4, 9 & 10. I run.

North on true line between Secs. 3 & 4

Va. 13° 30' E.

20.00 Set post deposite charred stake raise mound of earth with pits as per instructions for 1/16 Sec. corner

4000 Set post deposite charred stake raise mound of earth with pits as per instructions for 1/4 Sec. corner

6000 Set post deposite charred stake raise mound of earth with pits as per instructions for 1/16 Sec. corner.

80.16 Intersect 4 Standard Parallel N at a point 1.73 chains East of the corner to Sections 33 and 34, Township No. 17. N. Range No. 4. W.

Set post deposite charred stake raise mound of earth with pits as per instructions for closing corner to Secs. 3 & 4.

Surface Rolling.

Soil 2nd Rate.

Township No. 16. N. Range No. 4. W.

Chains		Section 3
		From the 1/16 Sec. corner on the W. boundary of the N.W. 1/4 of Sec. 3. Run East on a random line through Sec. 3. Va. 13° 25' E.
20.00		Set post for temporary 1/16 Sec. corner
40.00		Set post for temporary 1/16 Sec. corner
60.00		Set post for temporary 1/16 Sec. corner
80.36		Intersect N. & S. line at a point 31 links S. of the 1/16 Sec. corner on the E. boundary of the N.E. 1/4 of Sec. 3. from which corner Run S. 89° 54' W. on true line through Sec. 3 Va. 13° 25' E
20.06½		Set post deposite charred stake, raise mound of earth with pits as per instructions for 1/16 Sec. corner
40.13		Set post deposite charred stake, raise mound of earth with pits as per instructions for 1/16 Section corner
60.19½		Set post deposite charred stake, raise mound of earth with pits as per instructions for 1/16 Sec. cor-
80.26		The 1/16 Sec. cor. on the W. boundary of the N.W. 1/4 of Sec. 3.
		Surface — Rolling
		Soil 1st rate Upland

Township No. 16. N. R. No. 4. W.

Chains		Section 3
		From the 1/4 Sec. corner between Secs. 3 & 4 Run E on a random line through Sec. 3. Va. 13° 25' E
20.00		Set post for temporary 1/16 Sec. corner
40.00		Set post for temporary 1/4 Sec. corner
60.00		Set post for temporary 1/16 Sec. corner
80.30		Intersect N. & S. line at a point 15 links S. of the 1/4 Sec. corner between Secs. 2 & 3 from which corner Run S. 89° 54' W. on true line through Sec. 3. Va. 13° 25' E.
20.04½		Set post, deposite charred stake, raise mound of earth with pits as per instructions for 1/16 Sec. cor.
40.15		Set post deposite charred stake, raise mound of earth with pits as per instructions for 1/4 Sec. corner
60.22½		Set post deposite charred stake, raise mound of earth with pits as per instructions for 1/16 Sec. corner
80.30		The 1/4 Sec. corner between Secs. 3 & 4
		Surface Level
		Soil 1st Rate upland

Township No. 16 N. Range No. 4. W.

Chains		Section 3
		From the 1/16 Sec. cor. on the N. boundary of the S.W. 1/4 of Sec. 3 c Run —
		East on a random line through Sec. 3.
		Va. 13° 25' E.
2000		Set post for temporary 1/16 Sec. corner
4000		Set post for temporary 1/16 Sec. corner
6000		Set post for temporary 1/16 Sec. corner
8034		Intersect N + S line at a point 20 links S. of the 1/16 Sec. corner on the E. boundary of the S.E. 1/4 of Sec. 3. from which var. Run
		S. 89° 50' W. on true line through Sec. 3.
		Va. 13° 25' E
20.84		Set post deposite charred stake raise mound of earth with pits as per instructions for 1/16 Sec.
40.17		Set post. deposite charred stake, raise mound of earth with pits as per instructions for 1/16 Sec.
61.25 1/2		Set post. deposite charred stake, raise mound of earth with pits as per instructions for 1/16 Sec. corner
80.34		The 1/16 Sec. cor. on the N. boundary of the S.W. 1/4 of Sec. 3.
		The surface of the S. 1/2 of Sec. 3. is rolling sandy soil 3rd rate. The N. 1/2 is mostly level with 1st rate soil.

Township No. 16 N. Range No. 4. W.

Chains		Section 33
		From the closing corner on the line between Secs. 32 + 33. marking its intersection with the Southern boundary of the Pawnee Indian Reservation, which closing corner is 3.10 chs. North of the corner to secs. 4 and 5 of T. 15 and fractional secs. 32 and 33 of T. 16. N. all of Range 4. W. Run.
		North between Secs. 32 and 33.
		Va. 13° 30' E
16.90		Set post. deposite charred stake, raise mound of earth with pits as per instructions for 1/16 Sec. corner.
36.90		Set post. deposite charred stake raise mound of earth with pits as per instructions for 1/4 Sec. corner
56.90		Set post deposite charred stake raise mound of earth with pits as per instructions for 1/16 Sec. corner.
76.90		Set post deposite charred stake raise mound of earth with pits as per instructions for corner to Secs. 28. 29. 32 + 33.
		Surface. Level.
		Soil. 1st Rate.

Township No. 16. N. Range No. 4. W.

Chains	Section 33
	East on a random line between Sections 28 and 33.
	Va. 13° 25' E
20.00	Set post for temporary 1/16 Sec. corner
40.00	Set post for temporary 1/4 Sec. corner
60.00	Set post for temporary 1/16 Sec. corner
79.88	Intersect N. and S. line at a point 28 links S. of the corner to Secs. 27. 28. 33 and 34. from which corner S. run.
	S. 89° 48' W. on true line between Sec. 28 & 33
	Va. 13° 25' E.
19.97	Set post deposite charred stake, raise mound of earth with pits as per instructions for 1/16 Sec. corner
39.94	Set post deposite charred stake, raise mound of earth with pits as per instructions for 1/4 Sec. cor.
59.91	Set post deposite charred stake raise mound of earth with pits as per instructions for 1/16 Sec. cor.
79.88.	The corner to Sections 28. 29. 32 + 33
	Surface Level
	Soil 2nd Rate.

Township No. 16. N. Range No. 4. W.

Chains	Section 33
	From the 1/16 Sec. corner on the West boundary of the N.W. 1/4 of Sec. 33. S. run. East on a Random line through Sec. 33
	Va. 13° 25' E.
20.00	Set post for temporary 1/16 Sec. corner
40.00	Set post for temporary 1/16 Sec. corner
60.00	Set post for temporary 1/16 Sec. corner
79.91	Intersect N. and S. line at a point 21 links S. of the 1/16 corner on the E. boundary of the N.E. 1/4 of Sec. 33. from which corner S. run. S. 89° 51' W. on true line through Sec. 33.
	Va. 13° 25' E.
19.97¾	Set post deposite charred stake, raise mound of earth with pits as per instructions for 1/16 Sec. cor.
39.95½	Set post deposite charred stake, raise mound of earth with pits as per instructions for 1/16 Sec. corner
59.93¼	
59.91	Set post, deposite charred stake raise mound of earth with pits as per instructions for 1/16 Sec. corner
79.91	The 1/16 Sec. corner on the W. boundary of the N.W. 1/4 of Sec. 33.
	Surface Level
	Soil 2nd Rate. The soil slightly sandy.

Township No. 16. N Range No. 4. W.

Chains	Section 33
	From the 1/4 Sec. corner on the line between Secs. 32 and 33. Run East on a random line through Sec. 33. Va. 13° 25' E
20.00	Set post for temporary 1/16 Sec. corner
40.00	Set post for temporary 1/4 Sec. corner
60.00	Set post for temporary 1/16 Sec. corner
79.96	Intersect N and S line at a point 73 links S. of the 1/4 Sec. corner between Secs. 33 & 34 from which corner Run S. 89° 50' W. through Sec. 33. Va. 13° 25' E
19.99	Set post, deposite charred stake, raise mound of earth with pits as per instructions for 1/16 Sec. cor.
39.98	Set post deposite charred stake, raise mound of earth with pits as per instructions for 1/16 Sec. cor.
59.97	Set post deposite charred stake, raise mound of earth with pits as per instructions for 1/16 Sec. cor.
79.96	The 1/4 Sec. corner between Secs. 32 & 33.

Surface Level
Soil 1st Rate

Township No. 16. N. Range No. 4. W.

Chains	Section 33.
	From the 1/16 Sec. corner on the N. boundary of the S.W. 1/4 of Sec. 33. Run East on a random line through Sec. 33. Va. 13° 25' E
20.00	Set post for temporary 1/16 Sec. corner
40.00	Set post for temporary 1/16 Sec. corner
60.00	Set post for temporary 1/16 Sec. corner.
79.95	Intersect the N & S line at a point 17 links South of the 1/16 Sec. corner on the E. boundary of the S. E. 1/4 of Sec. 33. from which corner Run S. 89° 53' W on a true line through Sec. 33. Va. 13° 25' E.
19.99½	Set post, deposite charred stake, raise mound of earth with pits as per instructions for 1/16 Sec. cor.
39.99	Set post, deposite charred stake raise mound of earth with pits as per instructions for 1/16 Sec. corner
59.98½	Set post, deposite charred stake, raise mound of earth with pits as per instructions for 1/16 Sec. cor.
79.98	The 1/16 Sec. cor. on the N. boundary of the S.W. 1/4 of Sec. 33.

Surface Level — Soil 1st Rate.
Oct. 28th 1872

Township No. 16. N. Range No. 4. W.

Chains		Section 28
		From the corner to Secs. 28. 29. 32 & 33 Run, North between Secs. 28 & 29 Va. 13° 30' E.
	20.00	Set post deposite charred stake raise mound of earth with pits as per instructions for 1/4 Sec. corner.
	40.00	Set post deposite charred stake, raise mound of earth with pits as per instructions for 1/4 Sec. corner.
	56.00	Bairie creek 75 links wide, dry on line course S.E.
	60.00	Set post, deposite charred stake raise mound of earth with pits as per instructions for 1/16 Sec. corner
	80.00	Set post, deposite charred stake raise mound of earth with pits as per instructions for corner to Secs. 28. 29. 20 and 21.
		Surface Level Soil S. of the dry creek sandy 2nd Rate. N. of the same the soil contains some alkali, and is 2nd Rate. Grass not very good.

Township No. 16. N. R. No. 4. W.

Chains		Section 28
		East on a Random line between Secs. 21 & 28 Va. 13° 25' E.
	20.00	Set post for temporary 1/16 Sec. corner
	40.00	Set post for temporary 1/4 Sec. corner
	60.00	Set post for temporary 1/16 Sec. corner.
	79.92	Intersect N. and S. line at a point 14 links S. of the corner to Secs. 21. 22. 27 & 28 from which corner S. run S. 89° 54' W. on true line between Secs. 21 & 28 Va. 13° 25' E.
	19.98	Set post, deposite charred stake, raise mound of earth with pits as per instructions for 1/16 Sec. corner.
	39.96	Set post deposite charred stake raise mound of earth with pits as per instructions for 1/4 Sec. cor.
	59.94	Set post deposite charred stake raise mound of earth with pits as per instructions for 1/4 Sec. cor.
	79.92	The corner to Secs. 20. 21. 28 & 29
		Surface Level Soil slightly impregnated with alkali 2nd Rate.

Township No. 16 N. Range No. 4 W.

Chains.	Section 28
	From the M Sec. cor. on the N. boundary of the N.W. ¼ of Sec. 28. Run, East on a random line through Sec. 28. Va. 13° 25' E.
20.00	Set post for temporary ¼ Sec. corner
40.00	Set post for temporary ¼ Sec. corner
60.00	Set post for temporary ¼ Sec. corner
79.94	Intersect N. & S. line at a point 19 links S. of the ¼ Sec. corner on the E. boundary of the N.E. ¼ of Sec. 28. from which corner Run. S. 89° 52' W. on true line through Sec. 28.
19.98½	Set post deposite charred stake, raise mound of earth with pits as per instructions for ¼ Sec. corner.
39.97	Set post deposite charred stake raise mound of earth with pits as per instructions for ¼ Sec. cor.
59.95½	Set post deposite charred stake raise mound of earth with pits as per instructions for ¼ Sec. cor.
79.94	The ¼ Sec. cor. on the W. boundary of the N.W. ¼ of Section 28.

Surface Level.
Soil 2nd Rate.

Township No. 16 N. Range No. 4 W.

Chains.	Section 28
	From the ¼ Sec. cor. between Secs. 28 & 29 Run East on a Random line through Sec. 28 Va. 13° 25' E.
20.00	Set post for temporary ¼ Sec. corner.
20.20	Prairie Creek, 80 links wide, dry on line with water in holes: course S.E.
40.00	Set post for temporary ¼ Sec. corner.
60.00	Set post for temporary ¼ Sec. corner.
79.93	Intersect N. & S. line at a point 18 links S. of the ¼ Sec. corner between Secs. 27 and 28, from which corner Run S. 89° 52' W. on true line through Sec. 28 Va. 13° 25' E.
19.98¼	Set post deposite charred stake raise mound of earth with pits as per instructions for ¼ Sec. corner
39.96½	Set post deposite charred stake raise mound of earth with pits as per instructions for ¼ Sec. cor.
59.94¾	Set post deposite charred stake raise mound of earth with pits as per instructions for ¼ Sec. cor.
79.93.	The ¼ Sec. corner between Secs. 28 & 29.

Surface Level
Soil slightly Sandy 3rd Rate.

Township No. 16. N. R. No. 4. W.

Chains		Section 28
		From the M Sec. corner on the W. boundary of the S.W. ¼ of Sec. 28 Run East on a random line through Sec. 28 Va. 13° 25' E
	20.00	Set post for temporary ¼ Sec. corner.
	38.00	Bairs Creek, 75 lks. wide, dry. Water in holes. course S.E.
	40.00	Set post for temporary ¼ Sec. corner.
	49.00	Dry creek. 50 links wide. water in holes. course N.E.
	60.00	Set post for temporary ¼ Sec. corner
	67.00	Dry creek. 50 links wide. water in holes course S.E.
	79.90	Intersect N. & S. line at a point 20 links S. of the ¼ Sec. corner on the E. boundary of the S.E. ¼ of Sec. 28. from which corner Run S. 89° 51' W. on the line through Sec. 28. Va. 13° 25' E.
	19.97½	Set post deposite charred stake raise mound of earth with pits as per instructions for ¼ Sec. cor.
	39.95	Set post. deposite charred stake, raise mound of earth with pits as per instructions for ¼ Sec. corner
	59.92½	Set post deposite charred stake raise mound of earth with pits as per instructions for ¼ Sec. corner
	79.90	The ¼ Sec. corner on the W. boundary of the S.W. ¼ of Sec. 28. Surface Level Soil Sandy 2nd Rate.

Township No. 16. N Range No. 4. W.

Chains		Sec. 34
		From the corner to Secs. 20. 21. 28 & 29 Run North between Secs. 20 & 21 Va. 13° 30' E.
	20.00	Set post deposite charred stake, raise mound of earth with pits as per instructions for ¼ Sec. corner.
	40.00	Set post deposite charred stake raise mound of earth with pits as per instructions for ¼ Sec. corner.
	60.00	Set post. deposite charred stake, raise mound of earth with pits as per instructions for ¼ Sec. corner.
	80.00	Set post. deposite charred stake, raise mound of earth, with pits as per instructions for corner to Secs. 20 & 21 16 & 17. Surface Level Soil 1st Rate. Good grass abounds.

Township No. 16. N Range No. 4. W.

Chains		Section 21
		East on a random line between Secs. 16 & 21
		Va. 13° 25' E.
20.00		Set post for temporary 1/16 Sec. corner
40.00		Set post for temporary 1/4 Sec. corner
60.00		Set post for temporary 1/16 Sec. corner
80.08		Intersect N. & S. line at a point 28 links
		S. of the corner to Secs. 15. 16. 21 and 22
		from which corner Brass
		S. 89. 45' W. on true line between Secs. 16 & 21.
		Va. 13° 25' E.
20.02		Set post, deposite charred stake, raise mound of
		earth with pits as per instructions for 1/16 Sec. cor.
40.08		Set post, deposite charred stake, raise mound of
		earth with pits as per instructions for 1/4 Sec. cor.
60.06		Set post, deposite charred stake, raise mound of
		earth with pits as per instructions for 1/16 Sec. corner
80.08		The corner to Secs. 16. 17. 20 & 21

Surface Level
Soil 2nd Rate

Township No 16 N Range No. 4. W.

Chains		Section 21
		From the 1/16 Sec. cor. on the W. boundary of
		the N.W. 1/4 of Sec. 21 Brass
		East on a random line through Sec. 21
		Va. 13° 25' E
20.00		Set post for temporary 1/16 Sec. corner
40.00		Set post for temporary 1/4 Sec. corner
60.00		Set post for temporary 1/16 Sec. corner
80.10		Intersect N. and S. line at a point 16 links
		South of the 1/16 Sec. corner on the E. boundary of
		the N.E. 1/4 of Sec. 21. from which corner Brass
		S. 89° 49' W. on true line through Sec. 21.
		Va. 13° 25' E
20.02½		Set post, deposite charred stake, raise mound of earth
		with pits as per instructions for 1/16 Sec. corner
40.05		Set post deposite charred stake, raise mound of
		earth with pits as per instructions for 1/4 Sec. cor
60.07½		Set post, deposite charred stake, raise mound
		of earth with pits as per instructions for 1/16 Sec. cor.
80.10		The 1/16 Sec. corner on the W. boundary of the
		N.W. 1/4 of Sec. 21.

Surface Level
Soil of E. 1/2 of line 1st rate, of W 1/2 of line 2nd rate, some alkali in the soil

Township No. 16. N. R. No. 4. W.

Chains	Section 21
	From the 1/16 Sec. cor. between Secs. 20 + 21 S. run
	East on a random line through Sec. 21 Va. 13° 25' E.
20.00	Set post for temporary 1/16 Sec. corner
40.00	Set post for temporary 1/4 Sec. cor.
60.00	Set post for temporary 1/16 Sec. corner
80.00	Intersect N. + S. line at a point 17 links S. of the 1/4 Sec. corner between Secs. 21 + 22, from which corner S. run
	S. 89° 53' W. on true line through Secs. 21 –
20.00	Set post, deposite charred stake, raise mound of earth with pits as per instructions for 1/16 Sec. cor.
40.00	Set post, deposite charred stake, raise mound of earth with pits as per instructions for 1/4 Sec. cor.
60.00	Set post, deposite charred stake, raise mound of earth with pits as per instructions for 1/16 Sec. cor.
80.00	The 1/4 Sec. corner between Secs. 20 + 21

Surface Level
Soil 2nd Rate, contains some alkali

Township No. 16. N. Range No. 4. W.

Chains	Section 21
	From the 1/16 Sec. corner on the W. boundary of the S.W. 1/4 of Sec. 21, S. run East on a random line through Sec. 21 Va. 13° 25' E.
20.00	Set post for temporary 1/16 Sec. corner
40.00	Set post for temporary 1/16 Sec. corner
60.00	Set post for temporary 1/16 Sec. corner
77.76	Intersect N. + S. line at a point 17 links S. of the 1/16 Sec. corner on the E. boundary of the S.E. 1/4 of Sec. 21. from which corner S. run S. 89° 55' W. on true line through Sec 21. Va. 13° 25' E.
19.99	Set post, deposite charred stake raise mound of earth with pits as per instructions for 1/16 Sec. cor.
39.98	Set post, deposite charred stake, raise mound of earth with pits as per instructions for 1/16 Sec. cor.
59.97	Set post, deposite charred stake, raise mound of earth with pits as per instructions for 1/16 Sec. corner.
79.96	The 1/16 Sec. cor. on the W. boundary of the S.W. 1/4 of Sec. 21

Surface Level
Soil Slightly Sandy 2nd Rate

Township No. 16. N. Range. No. 4. W.
Chains — Section 16

	From the corner to secs. 16. 17. 20 + 21 Prun North between Secs. 16 + 17. Va. 13° ~~25~~ 30' E
2000	Set post deposite charred stake raise mound of earth with pits as per instructions for 1/16 Sec. corner.
4000	Set post, deposite charred stake, raise mound of earth with pits as per instructions for 1/4 Sec. corner
6000	Set post, deposite charred stake, raise mound of earth with pits as per instructions for 1/16 Section corner
80.00	Set post deposite charred stake, raise mound of earth with pits as per instructions for corner to Sections 8. 9. 16 and 17.

Surface level and gently rolling
Soil 2nd Rate.

Township No. 16. N. Range. No. 4. W.
Chains — Section 16

	East on a random line between Secs. 9 + 16 Va. 13° 25' E.
2000	Set post for temporary 1/16 Sec. corner
4000	Set post for temporary 1/4 Sec. corner.
60.00	Set post for temporary 1/16 Sec. corner.
80.20	Intersect N + S line at a point 16 links S. of the corner to Section 9. 10 - 16 + 15 from which corner Prun. S. 89° 53' W. on true line between Secs. 9 + 16 Va. 13° 25' E.
20.05	Set post deposite charred stake, raise mound of earth with pits as per instructions for 1/16 Sec. corner.
40.10	Set post, deposite charred stake, raise mound of earth with pits as per instructions for 1/4 Sec. corner.
60.15	Set post, deposite charred stake, raise mound of earth with pits as per instructions for for 1/16 Sec. corner.
80.20	The corner to Secs. 8. 9. 16 + 17.

Surface Rolling
Soil 2nd Rate

Township No. 16. N. Range No. 4. W.

Chains		Section 16
		From the M Sec. cor. on the W Boundary of the N.W. ¼ of Sec. 16. Run East on a random line through Sec. 16. Va. 13° 25' E
20.00		Set post for temporary ¼ Sec. corner
40.00		Set post for temporary ¼ Sec. corner
60.00		Set post for temporary ¼ Sec. corner
80.16		Intersect N. & S. line at a point 77 links S. of the ¼ Sec. corner on the E. boundary of the N.E. ¼ of Section 16. from w hich corner Run S. 89° 51' W. on true line through Sec. Va. 13° 25' E.
20.00		Set post, deposite charred stake, raise mound of earth, with pits as per instructions for ¼ Sec. cor.
40.00		Set post, deposite charred stake, raise mound of earth with pits as per instructions for ¼ Sec. cor.
60.00		Set post, deposite charred stake, raise mound of earth, with pits as per instructions for ¼ Sec. cor.
80.16		The ¼ Sec. cor. on the W. boundary of the N.W. ¼ of Sec. 16.

Surface Gently Rolling.
Soil 2nd Rate.

Township No. 16. N. Range No. 4. W.

Chains		Section 16
		From the ¼ Sec. corner between Secs. 16 and 17 Run East on a random line through Sec. 16 Va. 13° 25' E
20.00		Set post for temporary ¼ Sec. corner
40.00		Set post for temporary ¼ Sec. corner
60.00		Set post for temporary ¼ Sec. corner
80.14		Intersect N. and S. line at a 74 links South of the ¼ Sec. corner between Secs. 15 & 16 from which corner Run S. 89° 50' W. on true line through Sec. 16. Va. 13° 25' E.
20.03½		Set post, deposite charred stake raise mound of earth with pits as per instructions for ¼ Sec. cor.
40.07		Set post, deposite charred stake raise mound of earth with pits as per instructions for ¼ Sec. cor.
60.10½		Set post, deposite charred stake, raise mound of earth with pits as per instructions for ¼ Sec. cor.
80.14		The ¼ Sec. cor. between Secs. 16 & 17.

Surface Gently Rolling.
Soil 2nd Rate.

Township No. 16 N. Range No. 4 W.

Chains	Section 16
	From the 1/16 Section corner on the W. boundary of the S.W. 1/4 of Section 16 Run: East on a random line through Sec. 16 Va. 13° 25' E.
20.00	Set post for temporary 1/16 Sec. corner
40.00	Set post for temporary 1/16 Sec. corner
60.00	Set post for temporary 1/16 Sec. corner
80.17	Intersect N. & S. line at a point 25 links S. of the 1/16 Sec. corner on the E. boundary of the S.E. 1/4 of Sec. 16, from which corner I run S. 89° 49' W. on true line through Sec. 16. Va. 13° 25' E.
26.03	Set post, deposite charred stake, raise mound of earth with pits as per instructions for 1/16 Sec. cor.
40.06	Set post, deposite charred stake, raise mound of earth with pits as per instructions for 1/16 Sec. cor.
60.09	Set post, deposite charred stake, raise mound of earth with pits as per instructions for 1/16 Sec. cor.
80.12	The 1/16 Sec. corner on the W. boundary of the S.W. 1/4 of Sec. 16.

Surface Level
Soil 2nd Rate

Oct. 29th 1872

Township No. 16 N. Range No. 4 W.

Chains	Section 9
	From the corner to Secs. 8, 9, 16 & 17 Run: N. between Secs. 8 and 9. Va. 13° 30' E.
20.00	Set post, deposite charred stake, raise mound of earth with pits as per instructions for 1/16 Sec. corner.
40.00	Set post, deposite charred stake raise mound of earth with pits as per instructions for 1/4 Sec. corner
60.00	Set post, deposite charred stake raise mound of earth with pits as per instructions for 1/16 Sec. corner
80.00	Set post, deposite charred stake raise mound of earth with pits as per instructions for corner to Sections 4, 5, 8 & 9.

Surface Rolling.
Soil 2nd Rate.
Good grass.

Township No. 16 N. Range No. 4. W.

Chains.	Section 9.
	East on a random line between Secs. 4 and 9.
	Va. 13° 25' E.
20.00	Set post for temporary 16 Sec. corner
40.00	Set post for temporary 16 Sec. corner
60.00	Set post for temporary 16 Sec. corner
80.37	Intersect N. & S. line at a point 18 links N of the corner to Secs. 3. 4. 9. & 10 from which corner Brn
	N. 89° 52' W. on true line between Secs. 4 & 9
	Va. 13° 25' E.
20.08	Set post deposite charred stake, raise mound of earth with pits as per instructions for 16 Sec. corner.
40.16	Set post deposite charred stake, raise mound of earth with pits as per instructions for 16 Sec. cor.
60.24	Set post deposite charred stake, raise mound of earth with pits as per instructions for 16 Sec. corner.
80.32	The corner to Secs. 4. 5. 8 & 9.

Surface Rolling.
Soil 2nd Rate.

Township No. 16 N. Range No. 4. W.

Chains.	Section 9
	From the 16 Sec. corner on the W. boundary of the N.W. 14 of Sec. 9. Brn East on a Random line through Sec. 9.
	Va. 13° 25' E
20.00	Set post for temporary 16 Sec corner
40.00	Set post for temporary 16 Sec. corner
60.00	Set post for temporary 16 Sec. corner.
80.28	Intersect N. & S. line at a point 18 lks N of the 16 Sec. corner on the E boundary of the N.E. 14 of Sec. 9. from which corner Brn
	N. 89° 51' W. on true line through Sec. 9.
	Va. 13° 25' E.
20.07	Set post deposite charred stake, raise mound of earth with pits as per instructions for 16 Sec. cor.
40.14	Set post deposite charred stake, raise mound of earth with pits as per instructions for 16 Sec. cor.
60.21	Set post, deposite charred stake, raise mound of earth with pits as per instructions for 16 Sec corner.
80.28	The 16 Sec. corner on the N. boundary of the N.W. 14 of Sec. 9.

Surface Rolling.
Soil 2nd Rate. Grass good.

Township No. 16. N. Range No. 4. W.

Chains — Section 9

From the 1/4 Sec. corner between Secs 8 and 9. Prim.
East on a random line through Sec 9.
Va. 13° 25' E.

2000 Set post for temporary 1/16 Sec. corner.
4000 Set post for temporary 1/4 Sec. corner.
6000 Set post for temporary 1/16 Sec. corner
80.24 Intersect N and S line at a point 10 links North of the 1/4 Sec. corner between Secs. 9 & 10. from which corner Prim
N 89° 56' W. on true line through Sec. 9.
Va. 13° 25' E.

20.06 Set post deposite charred stake, raise mound of earth with pits as per instructions for 1/16 Sec. corner.
40.12 Set post, deposite charred stake raise mound of earth with pits as per instructions for 1/4 Sec. cor.
60.18 Set post, deposite charred stake, raise mound of earth with pits as per instructions for 1/16 Sec. cor.
80.24 The 1/4 Sec. cor. between Secs. 8 & 9.

Surface Rolling
Soil 2nd Rate

Township. No. 16. N. Range No. 4. W.

Chains — Section 9

From the 1/16 Sec. cor. on the W. boundary of the S. W. 1/4 of Sec. 9. Prim
East on a random line through Sec 9.
Va. 13° 25' E.

2000 Set post for temporary 1/16 Sec. corner
4000 Set post for temporary 1/16 Sec. cor.
6000 Set post for temporary 1/16 Sec. cor.
80.26 Intersect N & S line at the 1/16 Sec. corner on the E. boundary of the S. E. 1/4 of Sec. 9. from which corner Prim
W. on a true line through Sec. 9.
Va. 13° 25' E.

20.06½ Set post, deposite charred stake. raise mound of earth with pits as per instructions for 1/16 Sec. corner.
40.13 Set post, deposite charred stake, raise mound of earth with pits as per instructions for 1/16 Sec. cor.
60.19½ Set post, deposite charred stake, raise mound of earth with pits as per instructions for 1/16 Sec. corner.
80.26 The 1/16 Sec. corner on the W. boundary of the S. W. 1/4 of Sec. 9.

Surface Rolling.
Soil 2nd Rate.

Township No. 16. N. Range No. 4. W.

Chains — Section 4

From the corner to Secs. 4.5.8 & 9.
I run
North on true line between Secs. 4 & 5.
Va. 13° 30' E.

20.00 Set post, deposite charred stake, raise mound of earth with pits as per instructions for 1/16 Sec. corner.

40.00 Set post, deposite charred stake, raise mound of earth with pits as per instructions for 1/4 Sec. corners.

55.00 Enter bottom bearing NE & SW

60.00 Set post, deposite charred stake, raise mound of earth with pits as per instructions for 1/16 Sec. corner.

80.26 Intersect 4 Standard Parallel North at a point 1.80 chains East of the corner to Secs. 32 & 33 of T. 17. N. Range 4. W.
Set post, deposite charred stake, raise mound of earth with pits as per instructions for closing to Secs. 4 & 5

Surface Rolling
Soil 2nd Rate

Township No. 16. N. Range No. 4. W.

Chains — Section 4

From the 1/16 Sec. corner on the W. boundary of the N.W. 1/4 of Sec. 4. I run
East on a random line through Sec. 4.
Va. 13° 25' E.

9.00 Enter bottom bearing NE & SW

20.00 Set post for temporary 1/16 Sec. corner.

40.00 Set post for temporary 1/16 Sec. corner

60.00 Set post for temporary 1/16 Sec. corner

80.10 Intersect N and S line at a point 9 lks. S. of the 1/16 Sec. corner on E. boundary of the NE. 1/4 of Sec. 4 — from which corner I run
S. 89° 56' W. on true line through Sec. 4

20.07½ Set post, deposite charred stake, raise mound of earth with pits as per instructions for 1/16 Sec. cor.

40.05 Set post, deposite charred stake, raise mound of earth with pits as per instructions for 1/16 Sec. cor.

60.07½ Set post, deposite charred stake raise mound of earth with pits as per instructions for 1/16 Sec. cor.

80.10 The 1/16 Sec. cor. on the W. boundary of the N.W. 1/4 of Sec. 4.
East 1/2 of Sec. Rolling, Sandy. 3rd rate
W. 1/2 of Sec. Gently Rolling & level. 2nd "

Township No 16 N. Range No. 4. W

Chains		Section 4
		From the ¼ Sec. corner on the line between Secs. 4 and 5 Run, East on a random line through Sec. 4 Va. 13° 25' E.
20.00		Set post for temporary ¼ Sec. corner
40.00		Set post for temporary ¼ Sec. corner
60.00		Set post for temporary ¼ Sec. corner
80.16		Intersect No & Sou line at a point 11 links S. of the ¼ Sec. cor between Secs. 3 & 4 from which corner Run S. 89° 55' W. on true line through Sec. 4. Va. 13° 25' E.
20.04		Set post, deposite charred stake, raise mound of earth with pits as per instructions for ¼ Sec. cor
40.08		Set post deposite charred stake, raise mound of earth with pits as per instructions for ¼ Sec. cor
60.12		Set post, deposite charred stake, raise mound of earth with pits as per instructions for ¼ Sec. cor
80.16		The ¼ Sec. cor. between Secs. 4 & 5.
80.36		E ½ of line rolling sandy 3rd rate W ½ of line gently rolling 4th Rate

Township No. 16 N. Range No. 4. W.

Chains		Sec. 4.
		From the ¼ Sec. corner on the N. boundary of the S. W. ¼ of Sec. 4. Run East on a random line through Sec. 4. Va. 13° 25' E.
20.00		Set post for temporary ¼ Sec. corner
40.00		Set post for temporary ¼ Sec. corner
60.00		Set post for temporary ¼ Sec. corner
80.24		Intersect No & S. line at a point 7 links S. of the ¼ Sec. corner on the E. boundary of the S.E. ¼ of Sec. 4. from which corner Run S. 89° 57' W. on true line through Sec. 4. Va. 13° 25' E.
20.06		Set post deposite charred stake, raise mound of earth with pits as per instructions for ¼ Section corner.
40.12		Set post deposite charred stake raise mound of earth with pits as per instructions for ¼ Section corner.
60.18		Set post deposite charred stake, raise mound of earth with pits as per instructions for ¼ Section corner.
80.24		The ¼ Sec. corner on the N. boundary of the S.W. ¼ of Sec. 4. Surface gently rolling Soil – E ½ Sandy 3rd rate – W ½ 2nd rate. Oct. 30th 1872

Township No. 16. N. Range No. 4. W.

Chains	Sec. 32
	From the closing corner on the line between fractional Secs. 31 + 32, marking its intersection with the S. boundary of the Pawnee Indian Reservation, which corner is 3.67 chains N. of the corner to Secs. 5 + 6 of T. No. 15 + of fractional Secs. 31 + 32 of T. No. 16. all of Range No. 4. W. – Run North between Secs. 31 + 32
	Va. 13° 30' E.
16.33	Set post, deposite charred stake, raise mound of earth with pits as per instructions for ¼ Sec. corner.
36.33	Set post, deposite charred stake, raise mound of earth with pits as per instructions for ¼ Sec. cor.
56.33	Set post, deposite charred stake raise mound of earth with pits as per instructions for ¼ Sec. corner.
76.33	Set post, deposite charred stake, raise mound of earth with pits as per instructions for corner to Secs. 29. 30. 31 + 32.

Surface Level
Soil 2nd Rate. Soil contains some Alkali.

Township No. 16. N. Range No. 4. W.

Chains	Section 32
	East on a random line between Secs. 29 + 32
	Va. 13° 25' E.
20.00	Set post for temporary ¼ Sec. corner
40.00	Set post for temporary ¼ Sec. corner
60.00	Set post for temporary ¼ Sec. corner
80.00	Intersect N. + S. line at a point 15 links N. of the corner to Secs. 28. 29. 32 + 33. from which corner Run
	N 89° 54' W. on true line between Secs. 29 and 32.
	Va. 13° 25' E.
20.00	Set post, deposite charred stake, raise mound of earth with pits as per instructions for ¼ Sec. cor.
40.00	Set post deposite charred stake, raise mound of earth with pits as per instructions for ¼ Sec. cor.
60.00	Set post, deposite charred stake, raise mound of earth with pits as per instructions for ¼ Sec. cor.
80.00	The corner to Secs. 29. 30. 31 + 32.

Surface Level
Soil 2nd Rate.
Soil is impregnated with Alkali, making it dry and hard in many places unfit for cultivation.

Township No. 16. N. Range No. 4. W.

Chains	Section 31
	West on a random line between Secs. 30 & 31. Va. 13° 25' E
20.00	Set post for temporary 1/16 Sec. corner
40.00	Set post for temporary 1/4 Sec. corner
60.00	Set post for temporary 1/16 Sec. corner
79.36	Intersect W. boundary of township at a point 10 links N. of the corner to Sections 30 & 31. from which corner Brass. N. 89° 56' E. on a true line between Secs. 30 & 31. Va. 13° 25' E
19.26	Set post deposite charred stake. raise mound of earth with pits as per instructions for 1/16 Sec. corner
39.26	Set post. deposite charred stake. raise mound of earth with pits as per instructions for 1/4 Sec. cor.
59.26	Set post. deposite charred stake. raise mound of earth with pits as per instructions for 1/16 Sec. cor.
79.26	The corner to Secs. 29. 30. 31 & 32

Surface Level
Soil 2nd rate. contains some Alkali.

Township No. 16. N. Range No. 4. W.

Chains	Section 32
	From the 1/16 Sec. corner on the N. boundary of the N. W. 1/4 of Sec. 32 Brass. East on a random line through Sec. 32. Va. 13° 25' E.
20.00	Set post for temporary 1/16 Sec. corner
40.00	Set post for temporary 1/16 Sec. corner
60.00	Set post for temporary 1/16 Sec corner.
79.96	Intersect N. & S. line at a point 3 links N of the 1/16 Sec. corner on the E. boundary of the N.E. 1/4 of Sec. 32 from which corner Brass N. 89° 59' W. on true line through Sec. 32. Va. 13° 25' E.
19.99	Set post. deposite charred stake. raise mound of earth with pits as per instructions for 1/16 Sec. cor.
39.98	Set post. deposite charred stake. raise mound of earth with pits as per instructions for 1/4 Sec. corner.
59.97	Set post. deposite charred stake. raise mound of earth with pits as per instructions for 1/16 Sec. cor.
79.96	The 1/16 Sec. corner on the W. boundary of the N. W. 1/4 of Sec. 32.

Surface Level.
Soil 2nd rate.

Township No. 16 N. Range No. 4 W.

Chains	Section 32
	From the 1/4 Sec. corner on the W. boundary of Sec. 32. Spun. East on a random line through Sec. 32. Va. 13° 25' E.
20.00	Set post for temporary 1/16 Sec. corner
40.00	Set post for temporary 1/4 Sec. corner
60.00	Set post for temporary 1/16 Sec. corner
80.00	Intersect the N. & S. line at the 1/4 Sec. corner between Secs. 32 & 33. from which corner Spun. N. on a true line through Sec. 32 Va. 13° 25' E.
20.00	Set post deposite charred stake, raise mound of earth with pits as per instructions for 1/16 Sec. cor.
40.00	Set post deposite charred stake, raise mound of earth with pits as per instructions for 1/4 Sec. corner.
60.00	Set post deposite charred stake, raise mound of earth with pits as per instructions for 1/16 Sec. corner
80.00	The 1/4 Sec. corner on the N. boundary of Sec. 32.

Surface Level
Soil 2nd Rate.

Township No. 16 North Range No. 4 W.

Chains	Section 32
	From the 1/16 Sec. corner on the W. boundary of the SW. 1/4 of Sec. 32. Spun. East on a random line through Sec. 32. Va. 13° 25' E.
20.00	Set post for temporary 1/16 Sec. corner
40.00	Set post for temporary 1/16 Sec. corner
60.00	Set post for temporary 1/16 Sec. corner
79.98	Intersect N. & S. line at a point 4 links N. of the 1/16 Sec. cor. on the S. boundary of the S.E. 1/4 of Sec. 32. from which corner Spun. N 89° 58. W. on true line through Sec. 32. Va. 13° 25' E.
19.99½	Set post deposite charred stake, raise mound of earth with pits as per instructions for 1/16 sec. cor.
39.99	Set post deposite charred stake, raise mound of earth with pits as per instructions for 1/16 Sec. corner
59.98½	Set post deposite charred stake, raise mound of earth with pits as per instructions for 1/16 Sec. cor.
79.98	The 1/16 Sec. corner on the W. boundary of the S.W. 1/4 of Sec. 32.

The surface of this section is level the soil 2nd rate, impregnated with alkali so much as to render much of it unfit for cultivation

Township No. 16 N. Range No. 4 W.

Chains	Section 31
	From the 1/16 Sec. cor. on the E. boundary of the S.E. 1/4 of Sec. 31. Run, West on a random line through Sec. 31. Va. 13° 25' E.
2000	Set post for temporary 1/16 Sec. corner
4000	Set post for temporary 1/16 Sec. corner
6000	Set post for temporary 1/16 Sec. corner
79.14	Intersect W. boundary of Township at a point 7 links N. of the 1/16 Sec. cor. on the N. boundary of the S.W. 1/4 of Sec. 31. from which corner Run. N 89° 57' E. on true line through Sec. 31. Va. 13° 25' E.
19.14	Set post, deposite charred stake, raise mound of earth with pits as per instructions for 1/16 Sec. corner.
39.14	Set post, deposite charred stake, raise mound of earth with pits as per instructions for 1/16 Sec. corner.
59.14	Set post, deposite charred stake, raise mound of earth with pits as per instructions for 1/16 Sec. corner.
79.14	The 1/16 Sec. corner on the E. boundary of the S.E. 1/4 of Sec. 31.

Surface Level
Soil 2nd Rate.

Township No. 16 N. Range No. 4 W.

Chains	Section 31.
	From the 1/4 Sec. corner between Secs. 31 & 32 Run West on a random line through Sec. 31. Va. 13° 25' E.
2000	Set post for temporary 1/16 Sec. corner
4000	Set post for temporary 1/4 Sec. corner
6000	Set post for temporary 1/16 Sec. corner
79.18	Intersect W. boundary of Township at a point 6 links N. of the 1/4 Sec. corner on the W. boundary of Sec. 31. from which corner Run. N 89° 57' E. on true line through Sec. 31. Va. 13° 25' E.
19.18	Set post deposite charred stake, raise mound of earth with pits as per instructions for 1/16 Sec. corner.
39.18	Set post, deposite charred stake, raise mound of earth with pits as per instructions for 1/16 Sec. cor.
59.18	Set post, deposite charred stake, raise mound of earth with pits as per instructions for 1/16 Sec. cor.
79.18	The 1/4 Sec. corner between Secs. 31 & 32

Surface Level
Soil 2nd Rate

Township No. 16. N. Range No. 4. W.

Chains	Section 31
	From the 1/16 Sec. cor. on the E. boundary of the N.E. 1/4 of Sec. 31. Run
	W. on a random line through Sec. 31
	Va. 13° 25' E.
20.00	Set post for temporary 1/16 Sec. corner
40.00	Set post for temporary 1/16 Sec. corner
60.00	Set post for temporary 1/16 Sec. corner
79.28	Intersect W. boundary of Township at a point 10 links N. of the 1/16 Sec. corner on the W. boundary of the N.W. 1/4 of Sec. 31. from which corner Run.
	N. 89° 56' E. on true line through Sec. 31.
	Va. 13° 25' E.
19.22	Set post. deposite charred stake. raise mound of earth with pits as per instructions for 1/16 Sec. cor
39.22	Set post. deposite charred stake. raise mound of earth with pits as per instructions for 1/16 Sec. cor
59.22	Set post deposite charred stake. raise mound of earth with pits as per instructions for 1/16 Sec. cor
79.22	The 1/16 Sec. corner on the E. boundary of the N.E. 1/4 of Sec. 31.
	The surface of Sec. 31. is level. the soil generally 2nd rate but in places unfit for cultivation because of the presence of alkali

Township No 16. N. Range No. 4. W.

Chains	Between Secs. 29 + 30
	From the corner to Secs. 29. 30. 31 + 32
	Run
	North between Sec. 29 + 30
	Va. 13° 30' E.
20.00	Set post. deposite charred stake. raise mound of earth with pits as per instructions for 1/16 Sec. cor
40.00	Set post deposite charred stake. raise mound of earth with pits as per instructions for 1/4 Sec. corner.
60.00	Set post. deposite charred stake. raise mound of earth with pits as per instructions for 1/16 Sec. corner.
67.00	Prairie Creek. 2 chs. wide, dry on line. water in holes. course N.E.
78.00	Prairie Creek 1.50 chs. wide. water in holes course N.W.
80.00	Set post. deposite charred stake. raise mound of earth with pits as per instructions for corner to Sections 19. 20. 29 + 30.
	Surface Level and gently rolling
	Soil 2nd Rate.

Township No. 16 N. Range No. 4 W.

Chains	Between Secs. 20 and 29.
	East on a Random line between Secs. 20 + 29 Va. 13° 25' E.
14.00	Prairie Creek. 1.50 chs. wide, water in holes, course S.E.
20.00	Set post for temporary 1/16 Sec. corner
40.00	Set post for temporary 1/4 Sec. corner
60.00	Set post for temporary 1/16 Sec. corner
79.88	Intersect W. & S. line at a point 35 links N. of the corner to Secs. 20. 21. 28 + 29. from which corner 3 trees,
	N. 89° 45' W. on true line between Secs. 20 + 29 Va. 13° 25' E
19.97	Set post deposite charred stake, raise mound of earth with pits as per instructions for 1/16 Sec.
39.94	Set post, deposite charred stake, raise mound of earth with pits as per instructions for 1/4 Sec. corner.
59.91	Set post, deposite charred stake, raise mound of earth with pits as per instructions for 1/16 Sec. cor.
79.88	The corner to Secs. 19. 20. 29 + 30.
	Surface Level — Soil 2nd Rate

Township No. 16 N. R. No. 4 W.

Chains	Between Secs. 19 + 30
	West on a Random line between Secs. 19 + 30 Va. 13° 25' E.
00.60	Prairie Creek. 1.50 chs. wide, water in holes, course N.
20.00	Set post for temporary 1/16 Sec. corner
40.00	Set post for temporary 1/4 Sec. corner
60.00	Set post for temporary 1/16 Sec corner
79.40	Intersect W. boundary of Twp. at a point 12 links N of the corner to Secs. 19 + 30, from which corner 3 trees,
	N 89° 55' E. on a true line between Secs. 19 + 30 Va. 13° 25' E
19.40	Set post, deposite charred stake, raise mound of earth with pits as per instructions for 1/16 Sec. corner
39.40	Set post, deposite charred stake, raise mound of earth with pits as per instructions for 1/4 Sec. cor.
59.40	Set post, deposite charred stake raise mound of earth with pits as per instructions for 1/16 Sec. corner
79.40	The corner to Secs. 19. 20. 29 + 30.
	Surface Level Soil 2nd Rate.

Township No. 16. N. Range. No. 4. W.
Chains Section 29

	From the 1/16 Sec. corner on the W. boundary of the N.W. 1/4 of Sec. 29 I run East on a random line through Sec. 29 Va. 13° 25' E.
20.00	Set post for temporary 1/16 Sec. cor.
40.00	Set post for temporary 1/16 Sec. cor.
60.00	Set post for temporary 1/16 Sec. corner.
79.96	Intersect N & S line at a point 29 links N. of the 1/16 Sec. corner on the E. boundary of the N.E. 1/4 of Sec. 29, from which corner I run N. 89° 48' W. on true line through Sec. 29. Va. 13° 25' E
19.99	Set post deposite charred stake raise mound of earth with pits as per instructions for 1/16 Sec. corner.
39.98	Set post deposite charred stake, raise mound of earth with pits as per instructions for 1/16 Sec. cor.
59.97	Set post deposite charred stake, raise mound of earth with pits as per instructions for 1/16 Sec. cor.
79.96	The 1/16 Sec. corner on the W. boundary of the N.W. 1/4 of Sec. 29.

Surface Level
Soil Wny Rate

Township No. 16. N. Range. No. 4. W.
Chains Section 29

	From the 1/4 Sec. cor. between Secs. 29 & 30. I run East on a Random line through Sec. 29. Va. 13° 25' E.
20.00	Set post for temporary 1/16 Sec. corner.
40.00	Set post for temporary 1/4 Sec. corner
60.00	Set post for temporary 1/16 Sec. corner
80.04	Intersect N & S. line at a point 26 links N. of the 1/4 Sec. corner between Secs. 28 and 29, from which corner I run N. 89° ~~53~~ 49' W. on true line through Sec. 29 Va. 13° 25' E.
20.01	Set post deposite charred stake, raise mound of earth with pits as per instructions for 1/16 Sec. corner
40.02	Set post deposite charred stake raise mound of earth with pits as per instructions for 1/4 Sec. corner.
60.03	Set post deposite charred stake, raise mound of earth with pits as per instructions for 1/16 Sec. corner.
80.04	The 1/4 Sec. cor. between Secs. 29 & 30

Surface Level. Soil Wny Rate.

Township No. 16. N. Range No. 4. W.

Chains	Section 29
	From the M Sec. corner on the W. boundary of the S.W. ¼ of Sec. 29. Run E. on a random line through Sec. 29 Va. 13° 25' E
20.00	Set post for temporary M Sec. corner
40.00	Set post for temporary M Sec. corner
60.00	Set post for temporary M Sec. corner
80.00	Intersect N. & S. line at a point 20 links N of the M Sec. corner on the E. boundary of the S.E. ¼ of Sec. 29. from which corner Run N. 89° 51' W. on true line through Sec. 29. Va. 13° 25' E.
20.00	Set post, deposite charred stake, raise mound of earth with pits as per instructions for M Sec. Cor.
40.00	Set post, deposite charred stake, raise mound of earth with pits as per instructions for M Sec. corner
60.00	Set post, deposite charred stake, raise mound of earth with pits as per instructions for M Sec. corner
80.00	The M Sec. cor. on the W. boundary of the S.W. ¼ of Sec. 29.

Surface Level Soil 2nd Rate.
Grass pretty good, though not very heavy
Oct. 31st 1872

Township No. 16. N. Range. No. 4. W.

Chains	Section 30
	From the M Sec. corner on the E. boundary of the S.E. ¼ of Sec. 30 Run W. on a random line through Sec. 30 Va. 13° 25' E.
20.00	Set post for temporary M Sec. corner.
40.00	Set post for temporary M Sec. corner
60.00	Set post for temporary M Sec. corner
79.32	Intersect W. boundary of Twp. at a point 8 links N of the M Sec. cor. on the W. boundary of the S.W. ¼ of Sec 30. from which corner Run N. 89° 57' E. on true line through Sec. 30.
19.32	Set post deposite charred stake, raise mound of earth with pits as per instructions for M Sec. corner.
39.32	Set post deposite charred stake, raise mound of earth with pits as per instructions for M Sec. cor.
59.32	Set post, deposite charred stake, raise mound of earth with pits as per instructions for M Sec. cor.
79.32	The M Sec. cor. on the E. boundary of the S.E. ¼ of Sec. 30. 89° 57'

Surface Level.
Soil 1st Rate.

Township No. 16. N. Range No. 4. W.
Chains — Section 30 —

	From the 1/4 Sec. cor. between Secs. 29 & 30 Prun,
	W. on a random line through Sec. 30
	Va. 13° 25' E.
20.00	Set post for temporary 1/16 Sec. corner
40.00	Set post for temporary 1/4 Sec. corner
60.00	Set post for temporary 1/16 Sec. corner.
79.35	Intersect the W. boundary of Twp. at a point 16 links N. of the 1/4 Sec. cor. on the W. boundary of Sec. 30. from which corner Prun,
	N. 89° 53' E. on true line through Sec. 30 —
	Va. 13° 25' E.
19.35	Set post deposite charred stake raise mound of earth with pits as per instructions for 1/16 Sec. corner.
39.35	Set post. deposite charred stake. raise mound of earth with pits as per instructions for 1/4 Sec. cor.
59.35	Set post. deposite, charred stake raise mound of of earth with pits as per instructions for 1/16 Sec. corner.
79.35	The 1/4 Sec. corner. between Secs. 29 & 30

Surface Level.
Soil 1st Rate.

Township No. 16. N. Range No. 4. W.
Chains — Sec. 30 —

	From the 1/16 Sec. cor. on the E. boundary of the N.E. 1/4 of Section 30 Prun,
	West on a random line through Sec. 30.
	Va. 13° 25' E.
20.00	Set post for temporary 1/16 Sec. corner.
40.00	Set post for temporary 1/16 Sec. corner.
60.00	Set post for temporary 1/16 Sec. corner
79.36	Intersect W. boundary of Twp. at a point 15 links N of the 1/16 Sec. corner on the W. boundary of the N.W. 1/4 of Sec. 30. from which corner Prun
	N. 89° 54' E. on true line through Sec. 30 —
	Va. 13° 25' E.
19.36	Set post deposite charred stake. raise mound of earth with pits as per instructions for 1/16 Sec. cor.
39.36	Set post, deposite charred stake. raise mound of earth with pits as per instructions for 1/16 Sec. cor.
59.36	Set post. deposite charred stake, raise mound of earth with pits as per instructions for 1/16 Sec. corner.
79.36.	The 1/16 Sec. corner on the E. boundary of the N.E. 1/4 of Sec. 30 —

Surface Level.
Soil 1st Rate. The greater portion of Sec. 30 is good soil that could be cultivated.

Township No. 16. N. Range No. 4. W.

Chains — Between Secs. 19 & 20

Chains		
		From the corner to Secs. 19. 20. 29 & 30. Run, North between Secs. 19 & 20 — Va. 13° 30' E.
11.00		Prairie creek. 3 chs. wide. dry on line and overgrown with flagg and rushes. water standing in holes. course S.E.
20.00		Set post deposite charred stake. raise mound of earth with pits as per instructions for ¼ Sec. corner.
40.00		Set post. deposite charred stake. raise mound of earth with pits as per instructions for ¼ Sec. corner.
60.00		Set post. deposite charred stake. raise mound of earth with pits as per instructions for ¼ Sec. corner.
80.00		Set post. deposite charred stake. raise mound of earth with pits as per instructions for corner to Secs. 17. 18. 19 and 20

Surface Level

Soil 2nd Rate. containing alkali. good grass in some places. while in others the surface is bare, and hard soil unfit for cultivation.

Township No. 16. N. Range No. 4. W.

Chains — Between Sections 17 & 20

Chains		
		East on a random line between Secs. 17 & 20 — Va. 13° 25' E.
20.00		Set post for temporary ¼ Sec. corner.
40.00		Set post for temporary ¼ Sec. corner
60.00		Set post for temporary ¼ Sec. corner
80.00		Intersect N. & S. line at a point 27 links N of the corner to Secs. 16. 17. 20 & 21. from which corner Run, N 89° 48' W. on true line between Secs. 17 & 20 Va. 13° 25' E.
20.00		Set post. deposite charred stake raise mound of earth with pits as per instructions for ¼ Sec. cor.
40.00		Set post. deposite charred stake. raise mound of earth with pits as per instructions for ¼ Sec. cor.
60.00		Set post. deposite charred stake. raise mound of earth with pits as per instructions for ¼ Sec. cor.
80.00		The corner to Secs. 18. 19. 17 & 20 —

Surface. Level

Soil contains Alkali — 2nd rate and in places 3rd rate.

Township No. 16. N. R. No 4. W.
Chains Brun. Sections 18 & 19

Chains		
		W. on a random line between Secs. 18 & 19
		Va. 13° 25' E.
20.00		Set post for temporary M Sec. corner
40.00		Set post for temporary M Sec. corner
60.00		Set post for temporary M Sec. corner
79.69		Intersect W. boundary of Twp. at a point
		31 links N. of the corner to Secs. 18 & 19, from which
		corner Brun.
		N. 89° 51' E. on true line between Secs. 18 & 19.
		Va. 13° 25' E.
19.69		Set post deposite charred stake raise mound of
		earth with pits as per instructions for
		M Sec. cor.
39.69		Set post deposite charred stake raise mound of
		earth with pits as per instructions for M Sec. corner.
59.69		Set post deposite charred stake, raise mound of
		earth with pits as per instructions for M Sec. cor.
79.69		The corner to Secs. 17, 18, 19 & 20 —

Surface. Level
Soil — 2nd Rate. but producing good grass.

Township No. 16. N. Range. No. 4. W.
Chains Section 20

Chains		
		From the M Sec. cor. on the W. boundary
		of the N. W. ¼ of Sec. 20 Brun.
		East on a random line through Sec. 20 —
		Va. 13° 25' E.
20.00		Set post for temporary M Sec. corner
40.00		Set post for temporary M Sec. corner
60.00		Set post for temporary M Sec. corner
79.97		Intersect N. & S. line at a point 75 links N.
		of the M Sec. corner on the E. boundary of the
		N.E. ¼ of Sec 20. from which corner Brun.
		N. 89° 49' W. on true line through Sec. 20.
		Va. 13° 25' E.
19.99¾		Set post deposite charred stake. raise mound of
		earth with pits as per instructions for M Sec. cor.
39.98½		Set post deposite charred stake. raise mound of
		earth with pits as per instructions for M Sec. cor.
59.97¾		Set post deposite charred stake. raise mound of
		earth with pits as per instructions for M Sec. cor.
79.97		The M Sec. cor. on the W. boundary of the
		N. W. ¼ of Sec. 20.

Surface — Level.
Soil containing Alkali — 2nd rate & in places unfit for cultivation.

Township No. 16 N. Range No. 4. W.

Chains	Section 20
	From the ¼ Sec. corner between Sections 19 + 20 Run East on a random line through Sec. 20 Va. 13° 25' E.
20.00	Set post for temporary 1/16 Sec. corner
40.00	Set post for temporary ¼ Sec. corner
60.00	Set post for temporary 1/16 Sec. corner
79.94	Intersect N. + S. line at a point 30 links N. of the ¼ Sec. corner between Secs. 20 + 21 from which corner I run. N. 89° 47' W. on true line through Sec. 20 — Va. 13° 25' E.
19.98½	Set post, deposite charred stake, raise mound of earth with pits as per instructions for 1/16 Sec.
39.97	Set post, deposite charred stake, raise mound of earth with pits as per instructions for ¼ Sec. cor.
59.95½	Set post, deposite charred stake, raise mound of earth with pits as per instructions for 1/16 Sec. cor.
79.94	The ¼ Sec. cor. between Secs. 19 + 20.

Surface Level
Soil 2nd Rate Good grass in places.

Township No. 16. N. Range No. 4. W

Chains	Section 20
	From the 1/16 Sec. corner on the N. boundary of the S.W. ¼ of Sec. 20 Run East on a random line through Sec. 20 Va. 13° 25' E.
20.00	Set post for temporary 1/16 Sec. cor.
40.00	Set post for temporary 1/16 Sec. cor.
60.00	Set post for temporary 1/16 Sec. corner
79.92	Intersect N + S line at a point 24 links North of the 1/16 Sec. corner on the E. boundary of the S.E. ¼ of Sec. 20 — from which corner I run. N. 89° 50' W. on true line through Sec. 20. Va. 13° 25' E.
19.98	Set post deposite charred stake raise mound of earth with pits as per instructions for 1/16 Sec. corner.
39.96	Set post, deposite charred stake, raise mound of earth with pits as per instructions for ¼ Sec. cor.
59.94	Set post, deposite charred stake, raise mound of earth with pits as per instructions for 1/16 Sec. cor.
79.92	The 1/16 Sec. cor. on the N. boundary of the S.W. ¼ of Sec. 20 —

Surface Level
Soil 2nd Rate.

Township No. 16 N. Range No. 4. W.
Chains — Sec. 19 —

	From the M Sec. cor. on the E. boundary of the S.E. ¼ of Sec. 19 Run W. on a random line through Sec 19 Va. 13° 25' E.
2000	Set post for temporary M Sec. corner
4000	Set post for temporary M Sec. corner
6000	Set post for temporary M Sec. corner
79.46	Intersect W. boundary of Twp. at a point 15 links N. of the M Sec. corner on the W. boundary of the S.W. ¼ of Sec. 19. from which corner Run N. 89° 54' E on true line through Sec. 19. Va. 13° 25' E.
19.46	Set post deposite charred stake, raise mound of earth with pits as per instructions for M Sec. cor.
39.46	Set post. deposite charred stake, raise mound of earth with pits as per instructions for M Sec. cor.
59.46	Set post. deposite charred stake raise mound of earth with pits as per instructions for M Sec. corner.
79.46	The M Sec. corner on the E. boundary of the S.E. ¼ of Sec. 19.

Surface Level
Soil 2nd Rate.

Township No. 16 N. Range No. 4. W.
Chains — Section 19 —

	From the ¼ Sec. corner on the E boundary of Sec. 19. Run W. on a random line through Sec. 19. Va. 13° 25' E
2000	Set post for temporary M Sec. cor.
4000	Set post for temporary M Sec. corner
6000	Set post for temporary M Sec. corner.
79.51	Intersect W. boundary of Twp. at a point 19 links N of the M Sec. corner on the W. boundary of Sec. 19. from which corner Run N. 89° 52' E on true line through Sec. 19. — Va. 13° 25' E.
19.51	Set post deposite charred stake, raise mound of earth with pits as per instructions for M Sec. cor.
39.51	Set post deposite charred stake raise mound of earth with pits as per instructions for ¼ Sec. cor.
59.51	Set post deposite charred stake raise mound of earth with pits as per instructions for M Sec. corner.
79.51	The ¼ Sec. cor. between Secs. 19 + 20.

Surface Level
Soil contains Alkali. 2nd Rate.

Township No. 16. N. Range No. 4. W.

Chains	Sec. 19.
	From the M Sec. corner on the E. boundary of the NE. ¼ of Sec. 19. S. run. W. on a random line through Sec. 19. Va. 13° 25' E.
20.00	Set post for temporary ¼ Sec. corner.
40.00	Set post for temporary ¼ Sec. corner
60.00	Set post for temporary ¼ Sec. corner.
79.60	Intersect W. boundary of Twp. at a point 20 links N. of the ¼ Sec. cor. on the W boundary of the NW. ¼ of Sec. 19. from which corner Brg. N. 89° 51' E. on true line through Sec. 19. Va. 13° 25' E
19.60	Set post. deposite charred stake. raise mound of earth with pits as per instructions for ¼ Sec. cor.
39.60	Set post. deposite charred stake. raise mound of earth with pits as per instructions for ¼ Sec. cor.
59.60	Set post deposite charred stake. raise mound of earth with pits as per instructions for ¼ Sec. cor.
79.60	The ¼ Sec. corner on the E. boundary of the NE. ¼ of Sec. 19

Surface Level.
Soil 2nd Rate. Generally fit for cultivation though containing some alkali.
Nov. 1st 1872

Township No. 16. N. Range No. 4. W.

Chains	Bitween Sections 17 + 18
	From the corner to Secs. 17. 18. 19 + 20 Brun N. between Secs. 17 + 18. Va. 13° 30' E.
20.00	Set post. deposite charred stake. raise mound of earth with pits as per instructions for ¼ sec. cor.
40.00	Set post. deposite charred stake. raise mound of earth with pits as per instructions for ¼ Sec. corner
60.00	Set post. deposite charred stake. raise mound of earth with pits as per instructions for ¼ Sec. corner
80.00	Set post deposite charred stake. raise mound of earth with pits as per instructions for corner to sections 7. 8. 17 + 18.

Surface gently rolling.
Soil Sandy 3rd Rate.

Township No. 16. N. Range No. 4. W.

Chains — Between Secs. 8 + 17.

	East on a random line between Secs. 8 + 17.
	Va. 13° 25' E.
20.00	Set post for temporary 1/16 Sec. corner
40.00	Set post for temporary 1/4 Sec. corner
60.00	Set post for temporary 1/16 Sec. corner
80.22	Intersect N + S line at a point 22 links N. of the corner to Secs. 8. 9. 16 + 17. from which corner I run,
	N. 89° 48' W. on true line between Secs. 8 + 17.
	Va. 13° 25' E.
20.05½	Set post. deposite charred stake. raise mound of earth with pits as per instructions for 1/16 Sec. cor.
40.11	Set post. deposite charred stake. raise mound of earth with pits as per instructions for 1/4 Sec. cor.
60.16½	Set post deposite, charred stake raise mound of earth with pits as per instructions for 1/16 Sec. cor.
80.22	The corner to Secs. 7. 8. 17 + 18
	Surface of E 1/2 of line line level Soil 2nd rate.
	Surface of W. 1/2 of line line rolling Sandy 3rd rate.

Township No. 16. N. Range No. 4. W.

Chains — Between Secs. 7 + 18

	W. on a random line between Secs. 7 and 18
	Va. 13° 25' E
20.00	Set post for temporary 1/16 Sec. cor.
40.00	Set post for temporary 1/4 Sec. cor.
60.00	Set post for temporary 1/16 Sec. cor.
80.00	Intersect W. boundary of Twp. at a point 22 links N. of the corner to Secs. 7 + 18. from which corner I run,
	N 89° 50' E. on true line between Secs. 7 + 18
	Va. 13° 25' E
20.00	Set post. deposite charred stake. raise mound of earth with pits as per instructions for 1/16 Sec. cor.
40.00	Set post. deposite charred stake. raise mound of earth with pits as per instructions for 1/4 Sec. cor.
60.00	Set post. deposite charred stake. raise mound of earth with pits as per instructions for 1/16 Sec. corner.
80.00	The corner to Secs. 7. 8. 17 + 18.
	Surface Rolling.
	Soil Sandy 3rd rate.

Township No. 16. N. Range No. 4. W.

Chains	Section 17
	From the W 1/16 Sec. cor. on the N. boundary of the N.W. 1/4 of Sec. 17. Run.
	E. on a random line through section 17
	Va. 13° 25' E.
20.00	Set post for temporary W 1/16 Sec. corner.
40.00	Set post for temporary W 1/4 Sec. corner
60.00	Set post for temporary W 1/16 Sec. corner
80.20	Intersect N. & S. line at a point 25 links N. of the W 1/4 Sec. corner on the E. boundary of the N.E. 1/4 of Sec. 17. from which corner Run
	N. 89° 49' W. on true line through Sec. 17.
	Va. 13° 25' E.
20.05	Set post deposite charred stake raise mound of earth with pits as per instructions for W 1/16 Sec. cor.
40.10	Set post deposite charred stake raise mound of earth with pits as per instructions for W 1/4 Sec. cor.
60.15	Set post deposite charred stake raise mound of earth with pits as per instructions for W 1/16 Sec. corner.
80.20	The W 1/4 Sec. corner on the W Boundary of the N.W. 1/4 of Sec. 17.
	Surface of E 1/2 of line level Soil 2nd rate
	Surface of W 1/2 of line Rolling Sandy. 3rd Rate

Township No. 16. N. Range No. 4. W.

Chains	Section 17
	From the W 1/4 Sec. corner between Secs 17 + 18
	Run.
	East on a random line through Sec. 17.
	Va. 13° 25' E.
20.00	Set post for temporary W 1/16 Sec. corner
40.00	Set post for temporary W 1/4 Sec. corner
60.00	Set post for temporary W 1/16 Sec corner.
80.16	Intersect N + S line at a point 25 links N. of the W 1/4 Sec. corner between Secs. 16 + 17
	from which corner Run
	N. 89° 49' W. on true line through Sec. 17.
	Va. 13° 25' E.
20.04	Set post. deposite charred stake. raise mound of earth with pits as per instructions for W 1/16 Sec. cor.
40.08	Set post deposite charred stake. raise mound of earth with pits as per instructions for W 1/4 Sec. corner
60.12	Set post deposite charred stake raise mound of earth with pits as per instructions for W 1/16 Sec. corner.
80.16	The W 1/4 Sec. corner between Secs. 17 + 18
	Surface Rolling and partly level
	Soil Sandy 3rd rate

Township No. 16. N. Range No. 4. W.
Chains. — Section 17 —

	From the M Sec. corner on the W. boundary of the S.W. ¼ of Sec. 17. Bring
	E. on a random line through Sec. 17.
	Va. 13° 25' E
20.00	Set post for temporary ¼ Sec. corner
40.00	Set post for temporary ¼ Sec. corner
60.00	Set post for temporary ¼ Sec. corner
80.12	Intersect N. & S. line at a point 32 links N. of the ¼ Sec. corner on the E. boundary of the S.E. ¼ of Sec. 17. from which corner Bears
	N. 89° 51' W. on true line through sec. 17.
	Va. 13° 25' E.
20.03	Set post. deposite charred stake. raise mound of earth with pits as per instructions for ¼ Sec. cor.
40.06	Set post. deposite charred stake. raise mound of earth with pits as per instructions for ¼ Sec. corner.
60.09	Set post deposite charred stake raise mound of earth with pits as per instructions for ¼ Sec. cor.
80.12	The ¼ Sec. corner on the W. boundary of the S.W. ¼ of Sec. 17.
	The E. ½ of Sec. 17 is level soil 2nd Rate.
	the W. ½ of same is Rolling Soil Sandy 3rd Rate.

Township No. 16. N. Range No. 4. W.
Chains — Section 18 —

	From the M Sec. corner on the E. boundary of the S.E. ¼ of Sec. 18. Bears
	N. on a random line through Sec. 18
	Va. 13° 25' E.
20.00	Set post for temporary ¼ Sec. corner
40.00	Set post for temporary ¼ Sec. corner
60.00	Set post for temporary ¼ Sec. corner
79.76	Intersect N. boundary of Twp. at a point 20 links N. of the ¼ Sec. corner on the W. boundary of the S.W. ¼ of Sec. 18. from which corner Bears
	N. 89° 51' E. on a true line through Sec. 18
	Va. 13° 25' E
19.76	Set post. deposite charred stake. raise mound of earth with pits as per instructions for ¼ Sec. corner
39.76	Set post. deposite charred stake. raise mound of earth with pits as per instructions for ¼ secor.
59.76	Set post deposite charred stake. raise mound of earth with pits as per instructions for ¼ Sec. corner
79.76	The ¼ Sec. corner on the E. boundary of the S.E. ¼ of Sec. 18
	Surface Level Soil 2nd Rate. Slightly Sandy.

Township No. 16. N. Range No. 4. W.

Chains	Section 18
	From the ¼ Sec. cor. between Secs. 17 & 18 Run.
	N. on a Random line through Sec. 18.
	Va. 13° 25' E
20.00	Set post for temporary ⅛ Sec. corner.
40.00	Set post for temporary ¼ Sec. corner
60.00	Set post for temporary ⅛ Sec. corner.
79.84	Intersect N. boundary of Twp. at a point 20 links N of the ¼ Sec. cor. on the N. boundary of Sec. 18. from which corner Run
	N. 89° 50' E. on true line through Sec. 18
	Va. 13° 25' E
19.84	Set post. deposite charred stake. raise mound of earth with pits as per instructions for ⅛ Sec. cor
39.84	Set post. deposite charred stake. raise mound of earth with pits as per instructions for ¼ Sec. cor.
59.84	Set post. deposite charred stake. raise mound of earth with pits as per instructions for ⅛ Sec. corner
79.84	The ¼ Sec. cor. between Secs. 17 & 18

Surface Rolling.
Soil. Sandy. 3rd Rate.

Township No. 16. N. Range No. 4. W.

Chains	Section 18
	From the ⅛ Sec. corner on the E. boundary of the N.E. ¼ of Sec. 18. Run
	W. on a random line through Sec. 18
	Va. 13° 25' E
20.00	Set post for temporary ⅛ Sec. cor
40.00	Set post for temporary ¼ Sec. cor.
60.00	Set post for temporary ⅛ Sec. Cor.
79.90	Intersect W. boundary of Twp. at a point 20 links N of the ¼ Sec. corner on the N. boundary of the N.W. ¼ of Sec. 18. from which corner Run
	N. 89° 51' E on true line through Sec. 18.
	Va. 13° 25' E.
19.90	Set post deposite charred stake. raise mound of earth with pits as per instructions for ⅛ Sec. corner.
39.90	Set post. deposite charred stake. raise mound of earth with pits as per instructions for ¼ Sec. cor.
59.90	Set post. deposite charred stake. raise mound of earth with pits as per instructions for ⅛ Sec. corner
79.90	The ⅛ Sec. corner on the E. boundary of the N.E. ¼ of Sec. 18

Surface Rolling.
Soil Sandy - 3rd Rate.

Continued page 8.

Township No. 16. N. Range No. 4. W.
Claims. Between Secs. 7 & 8

		From the corner to Sections 7. 8. 17 & 18 Bran North between Secs. 7 & 8 Va. 13° 30' E
20.00		Set post deposite charred stake raise mound of earth with pits as per instruction for N section corner.
40.00		Set post deposite charred stake, raise mound of earth with pits as per instructions for 1/4 Sec. corner.
60.00		Set post deposite charred stake. raise mound of earth with pits as per instructions for 1/16 Sec. corner.
80.00		Set post deposite charred stake raise mound of earth with pits as per instructions for corner to Secs. 5. 6. 7 & 8.
		Surface Gently Rolling Soil 2nd Rate

Township No. 16 N. Range No. 4 W.

Chains		
		East on a random line between Secs. 5 & 8 Va. 13° 25' E
20.00		Set post for temporary 1/16 Sec. corner
40.00		Set post for temporary 1/4 Sec. corner
60.00		Set post for temporary 1/16 Sec. corner
80.08		Intersect N. & S. line at a point 16 links N. of the corner to Secs. 4. 5. 8 & 9 from which corner Spring N. 89° 53' W. on true line between Secs. Va. 13° 25' E
20.02		Set post deposite charred stake raise mound of earth with pits as per instructions for 1/16 Sec. cor.
40.04		Set post deposite charred stake, raise mound of earth with pits as per instructions for 1/4 Sec. cor.
60.06		Set post deposite charred stake raise mound of earth with pits as per instructions for 1/16 Sec. corner
80.08		The corner to Sections 5. 6. 7 & 8
		Surface Rolling. Soil 2nd Rate.

Township No. 16 N. Range No. 4 West.

Chains		
		West on a random line between Secs 6 & 7 Va. 13° 25' E
18.00		Cross a plain and Enter bottom N.E. & S.W.
20.00		Set post for temporary 1/16 Sec. corner.
40.00		Set post for temporary 1/4 Sec. corner.
60.00		Set post for temporary 1/16 Sec. corner.
80.18		Intersect W. boundary of Twp. at the corner to Secs. 6 and 7 from which corner Spring E. on a true line between Secs. 6 & 7 Va. 13° 25' E
20.18		Set post, deposite charred stake, raise mound of earth with pits as per instructions for 1/16 Sec. cor.
40.18		Set post deposite charred stake raise mound of earth with pits as per instructions for 1/4 Sec. corner.
60.18		Set post deposite charred stake, raise mound of earth with pits as per instructions for 1/16 Sec. corner.
80.18		The corner to Secs. 5. 6. 7 & 8 Upland Rolling - Bottom Level Soil 2nd Rate.

Township No. 16 N. Range No. 4 W.
Chains — Section 8

	From the 1/16 Sec. cor. on the W. boundary of the N.W. 1/4 of Sec. 8. Prom East on a random line through Sec. 8 — Va. 13° 25' E
20.00	Set post for temporary 1/16 Sec. cor.
40.00	Set post for temporary 1/4 Sec. corner
60.00	Set post for temporary 3/16 Sec. cor
80.14	Intersect N. & S. line at a point 12 links N of the 1/4 Sec. corner on the E. Bdry of the N.E. 1/4 of Sec. 8. from which corner Prom N. 89. 55' W. on true line through Sec. 8. Va. 13° 25' E.
20.03½	Set post, deposite charred stake raise mound of earth with pits as per instructions for 1/16 Sec. corner
40.07	Set post, deposite charred stake raise mound of earth with pits as per instructions for 1/16 Sec. corner.
60.10½	Set post deposite charred stake raise mound of earth with pits as per instructions for 1/16 Sec. cor
80.14	The 1/4 Sec. cor. on the W. Bdry. of the N.W. 1/4 of Sec. 8.

Surface Rolling
Soil Sandy 2nd Rate

Nov. 2 1872

Township No. 16 N. Range No. 4 West.
Chains — Section 8 —

	From the 1/4 Sec. corner between Secs 7 & 8 Prom. East on a random line through Sec. 8 Va. 13° 25' E.
20.00	Set post for temporary 1/16 Sec. corner
40.00	Set post for temporary 1/4 Sec. corner
60.00	Set post for temporary 3/16 Sec. corner.
80.20	Intersect N. & S. line at a point 20 lks N of the 1/4 Sec. cor. on the East Bdry of Sec. 8. from which corner Prom N. 89° 51' W. on true line through Sec. 8 Va. 13° 25' E.
20.05	Set post deposite charred stake, raise mound of earth with pits as per instructions for 1/16 Sec. corner.
40.10	Set post deposite charred stake, raise mound of earth with pits as per instructions for 1/4 Sec.
60.15	Set post, deposite charred stake, raise mound of earth with pits as per instructions for 1/16 Sec. cor.
80.20	The 1/4 Sec. cor. betwn. Secs. 7 + 8.

Surface Rolling
Soil Sandy 2nd Rate

Township No. 16. N. Range No. 4. West.

Chains	Section 8.
	From the 1/16 Sec. cor. on the W. Bdry. of the S.W. 1/4 of Sec. 8 Run.
	East on a random line through Sec. 8.
	Va. 13° 25' E.
20.00	Set post for temporary 1/16 Sec. corner.
40.00	Set post for temporary 1/16. Sec. corner
60.00	Set post for temporary 1/16 Sec corner
80.24	Intersect N. & S. line at a point 71 links N. of the 1/16 Sec. cor. on the E. Bdry. of the S.E. 1/4 of Sec. 8. from which corner Run.
	N. 89° 54' W. on true line through Sec. 8
	Va. 13° 25' E.
20.06	Set post, deposite charred stake, raise mound of earth with pits as per instructions for 1/16 Sec.
40.12	Set post, deposite charred stake, raise mound of earth with pits as per instructions for 1/16 Sec. cor.
60.18	Set post, deposite charred stake, raise mound of earth with pits as per instructions for 1/16 Sec. corner.
80.24	The 1/16 Sec. corner on the N. Bdry. of the S.W. 1/4 of Sec. 8.
	Surface Level.
	Soil 2nd Rate.

Township No. 16. N. Range No. 4 West

Chains	Section 7.
	From the 1/16 Sec. corner on the E. Bdry. of the S.E. 1/4 of Sec. 7. Run.
	W. on a random line through Sec. 7.
	Va. 13° 25' E
20.00	Set post for temporary 1/16 Sec. corner
40.00	Set post for temporary 1/16 Sec. corner
60.00	Set post for temporary 1/16 Sec. corner
80.10	Intersect N. Bdry. of Twp. at the 1/16 Sec corner on the W. Bdry. of the S.W. 1/4 of Sec. 7. from which corner Run.
	E. on a true line through Sec. 7.
	Va. 13° 25' E.
20.10	Set post deposite charred stake raise mound of earth with pits as per instructions for 1/16 Sec. corner.
40.10	Set post deposite charred stake raise mound of earth with pits as per instructions for 1/16 Sec. corner.
60.10	Set post deposite charred stake raise mound of earth with pits as per instructions for 1/16 Sec. corner.
80.10	The 1/16 Sec. corner on the E. Bdry. of the S.E. 1/4 of Sec. 7.
	Surface Rolling. Soil 2nd Rate.

Township No. 16 N. Range No. 4 W.
Chains Sec. 7.

From the 1/4 Sec. corner between Secs. 7 & 8 Run
N. on a random line through Sec. 7.
Va. 13° 25' E

20.00 Set post for temporary 1/16 Sec. corner
40.00 Set post for temporary 1/4 Sec. corner
60.00 Set post for temporary 1/16 Sec corner
80.12 Intersect N. Bdry. of Twp. at a point 10 links S of the 1/4 Sec. cor. on the N. Bdry. of Sec. 7. from which corner Run
S. 89° 56' E. on a true line through Sec. 7.
Va. 13° 25' E.

20.~~00~~ 12 Set post, deposite charred stake raise mound of earth with pits as per instructions for 1/16 Sec. cor.
40.~~00~~ 12 Set post, deposite charred stake raise mound of earth with pits as per instructions for 1/4 Sec. cor.
60.~~00~~ 12 Set post, deposite charred stake raise mound of earth with pits as per instructions for 1/16 Sec. cor.
80.12 The 1/4 Sec. cor. between Secs. 7 & 8
Surface Rolling
Soil Sandy, slightly. 2nd Rate.

Township No. 16 N. Range No. 4 W.
Chains Sec. 7

From the 1/16 Sec. cor. on the E. boundary of the N.E. 1/4 of Sec. 7. Run
N. on a random line through Sec. 7.
Va. 13° 25' E

20.00 Set post for temporary 1/16 Sec. corner
40.00 Set post for temporary 1/16 Sec. corner
60.00 Set post for temporary 1/16 Sec. corner
80.16 Intersect N. Bdry. of Twp. at a point 14 links S. of the 1/16 Sec. corner on the N. Bdry. of the N.W. 1/4 of Sec. 7. from which corner Run
S. 89° 54' ~~W~~ E on true line through Sec. 7
Va. 13° 25' E

20.~~00~~ 16 Set post, deposite charred stake, raise mound of earth with pits as per instructions for 1/16 Sec. cor.
40.~~00~~ 16 Set post, deposite charred stake, raise mound of earth with pits as per instructions for 1/16 Sec. cor.
60.~~00~~ 16 Set post, deposite charred stake, raise mound of earth with pits as per instructions for 1/16 Sec. cor.
80.16 The 1/16 Sec. cor. on the E. Bdry. of the N.E. 1/4 of Sec. 7.
Surface Gently Rolling
Soil 2nd Rate

Township No. 16. N. Range No. 4. W.

Chains		
		Between Secs. 5 and 6
		From the corner to Secs. 5. 6. 7 & 8 Town. North, on the line between Secs. 5 and 6 Va 13° 30' E
16.00		Leave bluff and enter bottom N.E. & S.W.
20.00		Set post deposite charred stake raise mound of earth with pits as per instructions for 1/16 Sec. corner.
40.00		Set post. deposite charred stake raise mound of earth with pits as per instructions for 1/4 Sec. corner
59.56		Intersect S. or right bank of Laupe River. Set post deposite charred stake raise mound of earth with pits as per instructions for Meander corner to fractional Secs. 5 and 6.
		Surface level. Soil sandy 2nd Rate.

Township No. 16. N. Range No. 4. West

Chains		
		Sec. 5
		From the 1/16 Sec. cor. on the E. Bdry. of the N.E. 1/4 of Sec. 5. Town N. on a true line through Sec. 5. running that it is less than 80 chains to the Laupe River V 13.25' E
20.00		Set post deposite charred stake, raise mound of earth with pits as per instructions for 1/16 Section corner.
40.00		Set post. deposite charred stake raise mound of earth with pits as per instructions for 1/4 Sec. corner
60.00		Set post deposite charred stake raise mound of earth with pits as per instructions for 1/16 Sec. corner
77.00		Intersect S. or Right bank of Laupe River. Set post deposite charred stake raise mound of earth with pits as per instructions for Meander corner.
		Surface level. Soil 2nd Rate.

Township No. 16. N. Range No 4 West
Chains. Section 5

Chains	Description
	From the 1/4 Sec. corner between Secs 5 and 6 Drawn,
	East on a random line through Sec. 5 — Va. 13° 25' E
20.00	Set post for temporary 1/16 Sec. corner
40.00	Set post for temporary 1/4 Sec. corner
58.00	Leave bottom + ascend bluff N.E. + S.W.
60.00	Set post for temporary 1/16 Sec. corner
80.12	Intersect N + S line at a point 14 links N. of the 1/4 Sec. corner between Secs 4 + 5 from which corner Drawn, N. 89° 54' W on true line through Sec 5 — Va. 13° 25' E
20.03	Set post, deposite charred stake raise mound of earth with pits as per instructions for 1/16 Sec. cor.
40.06	Set post deposite charred stake, raise mound of earth with pits as per instructions for 1/16 sec. cor.
60.09	Set post, deposite charred stake raise mound of earth with pits as per instructions for 1/16 Sec. cor.
80.12	The 1/4 Sec. corner between Secs. 5 + 6. —

Surface Level.
Soil 1st Rate.

Township No. 16. N. Range No 4 West.
Chains Section 5

Chains	Description
	From the 1/16 Sec. corner on the W. Bdry. of the S.W. 1/4 of Sec. 5, Drawn.
	East on a random line through Sec. 5 — Va. 13° 25' E
20.00	Set post for temporary 1/16 Sec. corner.
35.00	Leave bottom + ascend bluff N.E. + S.W.
40.00	Set post, for temporary 1/4 Sec. corner
60.00	Set post for temporary 1/16 Sec. corner.
80.00	Intersect N + S line at a point 7 lks. N. of the 1/16 Sec. cor. on the E. bdry. of the S.E. 1/4 of Sec. 5, from which corner Drawn, N. 89° 57' W. on true line through Sec. 5 — Va. 13° 25' E
20.00	Set post, deposite charred stake raise mound of earth with pits as per instructions for 1/16 Sec. cor.
40.00	Set post, deposite charred stake raise mound of earth with pits as per instructions for 1/16 sec. cor.
60.00	Set post, deposite charred stake, raise mound of earth with pits as per instructions for 1/16 Sec. corner
80.00	The 1/16 Sec. cor. on the W. Bdry. of the S.W. 1/4 of Sec. 5 —

Bottom Land, Flooded Rolling
Soil 2nd Rate.

Township No. 16 N. Range No. 4. W.
Section 6

	From the 1/16 Sec. corner on the E. Bdry of the S.E. 1/4 of Section 6 Run N. on a random line through Sec. 6 Va. 13° 25' E
20.00	Set post for temporary 1/16 Sec. corner
40.00	Set post for temporary 1/16 Sec. corner
60.00	Set post for temporary 1/16 Sec. corner
80.20	Intersect N. Bdry. of Twp. at a point 23 links N. of the 1/16 Sec. cor. on the N. Bdry of the S.W. 1/4 of Sec. 6 from which corner Run, N. 89° 50' E. on true line through Sec. 6. Va. 13° 25' E.
20.20	Set post, deposite charred stake raise mound of earth with pits as per instructions for 1/16 Sec. corner
40.20	Set post, deposite charred stake, raise mound of earth with pits as per instructions for 1/16 Sec. cor.
60.20	Set post, deposite charred stake, raise mound of earth with pits as per instructions for 1/16 Sec. cor.
80.20	Dep. 1/16 Sec. corner on the E. Bdry of the S.E. 1/4 of Sec. 6.
	Surface Level. Soil 1st Rate.

Township No. 16 N. Range No. 4. W.
Chains. Section 6

	From the 1/4 Sec. corner on the E. Bdry. of Sec. 6. Run N. on a random line, through Sec. 6 Va. 13° 25' E
20.00	Set post for temporary 1/16 Sec. corner
40.00	Set post for temporary 1/4 Sec. corner
60.00	Set post for temporary 1/16 Sec. corner
80.22	Intersect N. Bdry. of Twp. at a point 16 links S. of the 1/4 Sec. cor. on the N. Bdry. of Sec. 6. from which corner Run S. 89° 58' E. on true line through Sec. 6 Va. 13° 25' E.
20.22	Set post, deposite charred stake raise mound of earth with pits as per instructions for 1/16 Sec. cor.
40.22	Set post, deposite charred stake, raise mound of earth with pits as per instructions for 1/4 Sec. corner.
60.22	Set post deposite charred stake raise mound of earth with pits as per instructions for 1/16 Sec. cor.
80.22	Dep. 1/4 Sec. corner on the E. Bdry. of the Sec. 6
	Surface Level. Soil 1st Rate.

Township No. 16 N. Range No. 4. West.
Chains — Section 6

		From the 1/16 Sec. cor. on the W. Bdry. of the N.W. 1/4 of Sec. 6 I run East on a true line through Sec 6 — Knowing it to be less than 80 ~~00~~ chs. to the River. Va. 13° 25' E.
20.00		Set post deposite charred stake raise mound of earth with pits as per instructions for 1/16 Sec corner.
25.00		Enter willow swamp with scattering cottonwood timber N.E. & S.W.
40.00		Set post deposite charred stake raise mound of earth with pits as per instructions for 1/16 Sec. corner.
42.00		Intersect S. or Right bank of Loupe River. Mark a Willow, 5 in. dia. for Meander corner, from which a willow 6 in. dia. bears N. 70° E 4 links dist. Surface level & low, swampy in places. Soil 2nd Rate. Timber cottonwood Elm & Willow. ~~Undergrowth same.~~

Township No. 16 N. Range No. 4. W. of 6. P.M.

Courses	Chains	
		Meanders of the right bank of Loupe River through the Township. From the established meander corner to fractional Secs 31. of T. 17 N. R. 4. W. ~~and 6 of T. 16 N. R. 4. W.~~ on 4th Standard Parallel North, I run, with the meanders of said right bank down stream, in the N.W. 1/4 of Sec. 6. as follows. Va. 13° 25' E.
S. 59 E	11.00	
S. 57 1/2 E	20.70	
S. ~~76~~ 61 1/2 E	~~10.90~~ 9.10	To M.C. on line dividing N.W. 1/4 of Sec 6
	2	Thence in S. 1/2 of N.E. 1/4 of Sec 6
S. 53 1/2 E	8.60	at 6 leave willows & scattering timber N.W. & S.E.
S. 76 E	10.90	
N. 73 1/2 E	16.90	
N. 59 E	~~4.00~~ 5.00	To Meander Corner to Sec's 5 & 6
	3	~~Surface Level, Soil 2nd rate. Timber Cottonwood with willow underbrush~~
		Thence in S.W. 1/4 of N.W. 1/4 of sec 5.
N. ~~62 1/2~~ 81 E.	~~XXX~~ 3.10	To M.C. on line dividing N.W. 1/4 of sec 5.
	4	Thence in N.W. 1/4 of N.W. 1/4 of sec 5
N. 62 1/2 E	15.00	

Township No. 16 N. Range No. 4 W. of 6. P. M.

Course	Chains	Meanders
W. ~~S 17½ E~~ 17½	15.00	To M. C. to fractional Sec's ~~5. of T. 16. N. R. 4. W. &~~ 32 of T. 17. N. R. 4. W. on 4th Standard Parallel North.
	5	Surface Level: Soil 2nd rate.

Nov. 3rd 1872

General Description.

There is but very little first rate land, well adapted to agriculture, in this Township. The Louse River flows through the North Western corner, with a bottom about half a mile wide, the most of which is 1st rate soil. There is a small amount of timber on the river and no other timber in the Township. Prairie Creek runs through the Southern part of the Township. It is a small stream, with low banks and muddy bottom. In dry seasons it contains only water standing in ponds, and it is difficult to trace it. The central and North Eastern parts are mostly low irregular sand hills unfit for cultivation. The hills are so low and irregular that it is impossible to note where the lines enter and leave them. Many of the little valleys and swales contain good grass for grazing purposes

to which the greater portion of
the
The
is ler
in man
nated
this
duce
qua

174

We hereby certify that we assisted A.V. Richards deputy surveyor in surveying and subdividing Township No 16 North of the base line of Range No 4 West of the 6th Principal Meridian in the state of Nebraska and that said Townships has been in all respects to the best of our knowledge and belief, well and faithfully surveyed and the boundary monuments planted according to the instructions furnished by the Surveyor General

Luther Nonth
Horace Zeigler } Chainmen
Geo E Collins } Monumentmen &
Charles S Farren } Axemen.

Subscribed & sworn to by the above named persons before me a Notary Public in and for the County of Platte & State of Nebraska this 15th day of November A.D. 1872 —

Mat A Spence
Notary Public

I Alonzo V. Richards, Deputy Surveyor, do solemnly swear that, in pursuance of a joint contract, wherein Alonzo V. Richards and Wm A. Richards, are joint contractors with E. E. Cunningham Surveyor General for the District of Iowa and Nebraska, bearing date the 9 day of October, 1872. I have well, faithfully and truly, in my own proper person, and in strict conformity with the instructions furnished by the Surveyor General, the Surveying Manual, and the laws of the United States, surveyed all those parts or portions of Township No. 16. North of the Base line of Range No. 4. West of the 6th Principal Meridian in the state of Nebraska, as are represented in the foregoing field notes as having been surveyed under my direction; and I do further solemnly swear, that all the corners of said surveys, have been

established and perpetuated in strict accordance with the surveying Manual and printed instructions, and that the foregoing are the true and original field notes of such survey.

Alonzo V. Richards
Deputy Surveyor

Subscribed by said Alonzo V. Richards, Deputy Surveyor, and sworn to before me a Notary Public for the County of Lincoln in the State of Nebraska this 27th day of 1873

O. R. Goodale
Notary Public

Surveyor Generals Office Plattsmouth 1873

The foregoing ~~transcript~~ Field Notes of the survey of Township No 16 N. Range No 4 W. of 6th P.M. Executed by Alonzo V. Richards under joint Contract No 68, dated Oct. 9, 1872, wherein A. V. Richards & Wm A Richards are joint contractors in the months of Oct & Nov. 1872 having been critically examined the necessary corrections and explanations made the said Field notes and the surveys they describe are hereby approved

Surveyor General.

Field Notes
of the
subdivision lines and meanders of
Right bank of Loupe River in Town-
ship No. 17. N. of the base line of Range
No. 4. W. of the 6th Principal Meridian

Executed by Wm A Richards
Deputy Surveyor

Survey commenced May. 10th 1873
Survey completed May 12th 1873

Rat S.S.

List of Names.

A list of the names of the individuals employed to assist in running measuring or marking the lines and corners described in the foregoing field notes of Township No. 17 N. of the base line, of Range No. 4 West of the 6th Principal Meridian, showing the capacities in which they acted.

M. J. Lorrain } Chainman
A. C. Wakeley } Chainman
Fred Huth } Mounduren and
W. S. Byers } Axmen

79.60

181 1/183

INDEX DIAGRAM
OF
T. 17. N. R 4 W.

Referring the lines to the pages of the field notes

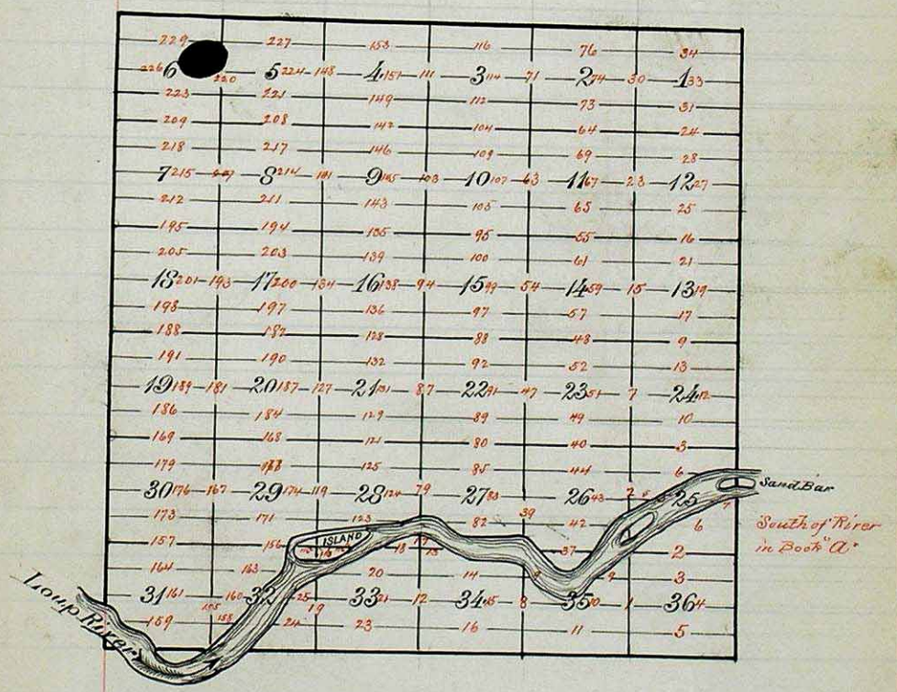

Meanders of Loup River on pages 27-28-29-30 - Rt bank
" " " " " 231. 232. 233 & 234 Left bank
" " — — — 235 & 236 Island

Field notes South of River in Book "A" surveyed by W. A. Richards

a

1/183 3/185

Township No. 17 N. Range No 4 W
Chains Between Secs. 35 & 36.

	From the corner to Secs. 35 & 36. on the 4th Standard Parallel Trun. North between Secs. 35 & 36 Va. 13° 30' E.	
20.00	Set post. deposite charred stake raise mound of earth with pits as per instructions for 1/16 Sec. corner	
21.00	Enter bottom E & W.	
40.00	Set post deposite charred stake. raise mound of earth with pits as per instructions for 1/4 Section corner	
60.00	Set post deposite charred stake raise mound of earth with pits as per instructions for 1/16 Sec. corner.	
78.00	Intersect S. or Right bank of Lampe River. Set post, deposite charred stake, raise mound of earth with pits as per instructions for Meander corner to Secs 35 & 36.	

Surface Level
Soil 2nd Rate.

a

Township No. 17 N. Range No. 4. West.
Chains. Between Section 36 & 25

	From the corner to Secs. 25 & ~~28~~ 36 on the Range line between Ts 17 N Rs 3 & 4 W Prime.
	West on true line between Secs 25 & 36 knowing it to be less than 80.00 chains to the Rauge River.
	No. 13° 25' E.
20.00	Set post, deposite charred stake, raise mound of earth with pits as per instructions for 1/16 Sec. corner.
40.00	Set post deposite charred stake, raise mound of earth with pits as per instructions for 1/4 Sec. corner.
60.00	Set post deposite charred stake, raise mound of earth with pits as per instructions for 1/16 Sec. cor.
78.56	Intersect S.o. Right bank of Rauge River. Set post deposite charred stake raise mound of earth with pits as per instructions for meander corner to Secs. 25 & 36.
	Surface level. Soil 2nd Rate.

a

Township No. 17. N. Range No. 4 W.
Chains Sec. 36

	From the 1/16 Sec. cor. on the W. Bdry. of the N.W. 1/4 of Sec. 36. Prime.
	East on a random line through Sec. 36.
	No. 13° 25' E.
20.00	Set post for temporary 1/16 Sec. corner
40.00	Set post for temporary 1/4 Sec. corner
60.00	Set post for temporary 1/16 Sec. corner
80.23	Intersect E. Bdry. of Imp. at a point 14 links N. of the 1/4 Sec. Cor. on the E Bdry of the N.E. 1/4 of Sec. 36. from which corner Prime, N. 89° 54' W. on true line through Sec 36 —
	No. 13° 25' E.
20.07	Set post deposite charred stake, raise mound of earth with pits as per instructions for 1/16 Sec. cor.
40.14	Set post deposite charred stake raise mound of earth with pits as per instructions for 1/4 Sec cor
60.21	Set post, deposite charred stake, raise mound of earth with pits as per instructions for 1/16 sec cor
80.28	Do 1/16 Sec. cor. on the N. Bdry of the N.W. 1/4 of Sec 36 —
	Surface Level Soil 2nd Rate

a

Township No. 17. N. Range No. 4 West.

Chains		Section 36
		From the ¼ Sec. corner between Secs 35 & 36 Town. East on a random line through Sec. 36. Va. 13° 25' E
20.00		Set post for temporary ⅛ Sec. corner.
40.00		Set post for temporary ¼ Sec. corner.
60.00		Set post for temporary ⅛ Sec. corner.
80.37		Intersect E. Bdry. of Twp. at a point 26 lks. N. of the ¼ Sec. Corner on the E. Bdry of Sec. 36. from which corner Town. N. 89° 57' W. on true line through Sec. 36 Va. 13° 25' E.
20.08		Set post deposite charred stake, raise mound of earth with pits as per instructions for ⅛ Sec. corner.
40.16		Set post deposite charred stake raise mound of earth with pits as per instructions for ¼ Sec. cor.
60.24		Set post. deposite charred stake raise mound of earth with pits as per instructions for ⅛ Sec. cor.
80.37		The ¼ Sec. cor. on the W. Bdry of Sec 36

a

Township No. 17. N. Range No. 4 W.

Chains		Section 36.
		From the ⅛ Sec. corner on the W. Bdry. of the S.W. ¼ of Sec 36 Va 13° 25' E
4.00		Enter bottom bearing N.W. & S.E.
20.00		Set post for temporary ⅛ Sec. cor.
40.00		Set post for temporary ¼ Sec. cor.
60.00		Set post for temporary ⅛ Sec. corner.
80.20		Intersect E. Bdry. of Twp. at a point 17 links N. of the ⅛ Sec. cor. on the E. Bdry. of the S.E. ¼ of Sec. 36. from which corner Town. N 89° 57' W. on true line through Sec. 36. Va. 13° 25' E.
20.05		Set post. deposite charred stake raise mound of earth with pits as per instructions for ⅛ Sec. cor.
40.10		Set post. deposite charred stake raise mound of earth with pits as per instructions for ¼ Sec. corner
60.15		Set post. deposite charred stake raise mound of earth with pits as per instructions for ⅛ Sec. cor.
80.20		The ⅛ Sec. cor. on the W. Bdry. of the S.W. ¼ of Sec. 36.

Surface Level. Soil 2nd Rate.

a

Township No. 17. N. Range No. 4. W.

Chains		
		From the 1/4 Sec. corner on the E. Bdry of the S.E. 1/4 of Sec. 25. Runs W. on a true line through Sec. 25. — knowing it to be less than 80.00 chains to the Coupe River.
		Va. 13° 25' E
20.00		Set post. deposite charred stake raise mound of earth with pits as per instructions for 1/16 Sec. corner
40.00		Set post, deposite charred stake. raise mound of earth with pits as per instructions for 1/16 Sec. corner.
55.54		Intersect S. or Right bank of Coupe River Set post, deposite charred stake. raise mound of earth with pits as per instructions for meander corner.
		Surface Level. Soil inclined to be marshy. 3rd Rate.

a

Township No. 17. N. Range No. 4. W.

Chains.		
		From the 1/4 Sec. corner on the E Bdry of Sec. 25 Runs W. on a true line through Sec. 25. running it to be less than 80.00 Chains to the Coupe River.
		Va. 13° 25' E
14.00		Intersect S. or Right bank of Coupe River. Set post deposite charred stake. raise mound of earth with pits as per instructions for Meander Corner.
		Surface Level. Soil 2nd Rate.

a

Township No. 17. N. Range No. 4. W.
Chains Btwn. Sections 35 + 34

	From the corner to Secs. 34 + 35. on the 4th Standard Parallel N. Trans. North between Sections 34 + 35 Va. 13° 30' E
14.00	Enter bottom bearing N.E. + S.W.
20.00	Set post deposite charred stake raise mound of earth with pits as per instructions for 1/16 Sec. cor.
40.00	Set post, deposite charred stake raise mound of Earth with pits as per instructions for 1/4 Sec. corner.
49.50	Enter marsh and Willow underbush. E + W
60.00	Set post, deposite charred stake, raise mound of earth with pits as per instructions for 1/16 Sec. corner
67.20	Intersect S. or Right bank of Raupe. Set post deposite charred stake raise mound of earth with pits as per instructions for Meander corner to Secs. 34 + 35.
	Surface Level. Soil 2nd Rate

a

Township No. 17. N. Range No. 4. W.
Chains Sec. 35.

	From the 1/4 Sec. corner on W. Bdry. of the N.W. 1/4 of Sec. 35 Trans. E. on a true line through Sec. 35. knowing it to be less than 80 cs chains to the Raupe River Va. 13° 25' E.
4.00	Intersect S. or Right bank of Raupe River. Set post deposite charred stake raise mound of earth with pits as per instructions for meanders Corner. Surface Level Soil 2nd Rate
	From the 1/4 Sec. corner on the E. Bdry of the N.E. 1/4 of Sec. 35 Trans. W. on a true line through Sec. 35. knowing that it is less than 80 cs chs. to the River. Va. 13° 25' E
20.00	Set post deposite charred stake, raise mound of Earth with pits as per instructions for 1/4 Sec. corner.
32.00	Intersect S. or Right bank of Raupe River. Set post deposite charred stake, raise mound of earth with pits as per instructions for Meander corner. Surface Level Soil 1st Rate.

a

Township No. 17 N. Range No. 4 West

Chains		
		From the ¼ Sec. corner between Secs. 34 & 35 Run E. on a random line through Sec. 35. Va. 13° 25' E
20.00		Set post for temporary 1/16 Sec. corner
40.00		Set post for temporary ¼ Sec. corner.
60.00		Set post for temporary 1/16 Sec. corner.
80.00		Intersect Walsh and Smith's line a point 5 links N. of the ¼ Sec. corner on the E. Bdry. of Sec. 35. from which corner Run N. 89° 58' W. on true line through Sec. 35. Va. 13° 25' E
20.00		Set post. deposite charred stake. raise mound of earth with pits as per instructions for 1/16 Sec. cor.
40.00		Set post. deposite charred stake. raise mound of earth with pits as per instructions for ¼ Sec. corner.
60.00		Set post. deposite charred stake. raise mound of earth with pits as per instructions for 1/16 Sec. corner
80.00		The ¼ Sec. cor. between Secs. 34 & 35

Surface Level Soil 2nd Rate.

a

Township No. 17 N. Range No. 4 West.

Chains		
		From the 1/16 Sec. corner on the N. Bdry. of the S. W. ¼ of Section 35 Run E. on a random line through Sec. 35 Va. 13° 25' E
7.00		Leave bottom bearing N.E. & S.W.
20.00		Set post for temporary 1/16 Sec. corner.
40.00		Set post for temporary 1/16 Sec. corner.
60.00		Set post for temporary 1/16 Sec. corner.
79.94		Intersect R & S line at the 1/16 Section corner on the E. Bdry. of the S.E ¼ of Sec. 35 from which corner Run W. on a true line through Sec. 35. Va. 13° 25' E
19.98½		Set post deposite charred stake, raise mound of earth with pits as per instructions for 1/16 Sec. corner
39.97		Set post deposite charred stake. raise mound of earth with pits as per instructions for ¼ Sec. corner.
59.95½ (54.95½)		Set post. deposite charred stake. raise mound of earth with pits as per instructions for 1/16 Sec. corner.
79.94		The 1/16 Sec. cor. on the N. Bdry. of the S.W. ¼ of Sec. 35.

Surface Level and Gently Rolling Soil 1st Rate.

Township No. 17. N. Range No. 4. West
Chains. Btwn. Secs. 33 + 34

From the corner to Secs. 33 + 34 on the 4th Standard Parallel North Run North Btwn Secs. 33 + 34
Va 13° 30' E.

20.00 Set post. deposite charred stake raise mound of earth with pits as per instructions for 1/16 Sec. corner

40.00 Set post. deposite charred stake raise mound of earth with pits as per instructions for 1/4 Sec. corner.

60.00 Set post. deposite charred stake raise mound of earth with pits as per instructions for 1/16 Sec. corner

70.50 Center scattering cottonwood timber E. + W.

75.82 Slough 60 links wide. course E. + W.

80.00 Set post. deposite charred stake, raise mound of earth with pits as per instructions for corner to Secs. 33. 34. 27 + 28 from which A cottonwood 30 in. dia. bears S. 4° W. 57 links distant. no other trees near
Surface Level Soil 1st Rate
Timber cottonwood.

Township No. 17. N. Range No. 4. W.
Chains Btwn Secs. 27 + 34

East on a true line between Secs 27 and 34. Running it to be less than 80 chains to the Coupe River.
Va. 13° 25' E.

20.00 Set post. deposite charred stake raise mound of earth with pits as per instructions for 1/16 Sec. corner.

22.00 Intersect S. or Right bank of Coupe River. Set post deposite charred stake raise mound of earth with pits as per instructions for meander corner.
No bearing trees near.
Surface Level - Soil 1st Rate.
Timber scattering Cottonwood + Elm

May 10th 1873.

✓

a

Township No. 17 N. Range No. 4 West —
Chains — Section 34 —

	From the 1/16 Sec. cor. on the W. Bdry. of the N.W. 1/4 of Sec. 34 I run
	East on a random line through Sec. 34
	Va 13°25' E.
11.63	Slough. 95 lks. wide N.E. & S.W.
20.00	Set post for temporary 1/16 Sec. corner
25.00	Slough 80 lks. S.E. & N.W.
27.00	Enter willow underbrush E & W
40.00	Set post for temporary 1/16 Sec. corner.
60.00	Set post for temporary 1/16 Sec. corner
80.20	Intersect N & S line at a point 24 links N. of the 1/16 Sec. corner on the E. Bdry. of the N.E. 1/4 of Sec. 34. from which corner I run
	N. 89°50' E. through Sec. 34.
	Va 13°25' E
20.05	Set post. deposite charred stake, raise mound of earth with pits as per instructions for 1/16 Sec. cor.
40.10	Set post. deposite charred stake, raise mound of earth with pits as per instructions for 1/16 Sec. cor.
60.15	Set post deposite charred stake. raise mound of earth with pits as per instructions for 1/16 Sec. cor.
80.29	The 1/16 Sec. cor. on the W. Bdry of the N.W. 1/4 of Sec. 34. — Surface Level
	Soil Sandy 2nd Rate. Underground of Willow.

a

Township No. 16 N. Range No. 4. W.
Chains — Sec. 34 —

	From the 1/4 Sec. cor. between Secs 33 & 34 I run,
	East on a random line through Sec 34
	Va. 13°25' E
20.00	Set post for temporary 1/16 Sec. corner.
40.00	Set post for temporary 1/4 Sec. corner.
60.00	Set post for temporary 1/16 Sec. corner
80.12	Intersect N & S line at a the 1/4 Sec. cor on the E. Bdry. of Sec. 34. from which corner I run,
	West on a true line through Sec. 34
	Va. 13°25' E
20.03	Set post. deposite charred stake raise mound of earth with pits as per instructions for 1/16 Sec. corner.
40.06	Set post deposite charred stake raise mound of earth with pits as per instructions for 1/4 Sec. corner.
60.09	Set post. deposite charred stake, raise mound of earth with pits as per instructions for 1/16 Sec. corner.
80.12	The 1/4 Sec. cor. between Secs. 33 & 34.
	Surface Level. Soil 2nd Rate.

a

Township No. 17. N. Range No. 4. West
Chains — Section 34 —

	From the 1/16 Sec. corner on the W. Bdry. of the S.W. 1/4 of Sec. 34 I run, E. on a random line through Sec. 34 Va. 13°25' E
20.00	Set post for temporary 1/16 Sec. corner.
40.00	Set post for temporary 1/16 Sec. corner.
60.00	Set post for temporary 1/16 Sec. corner.
80.08	Intersect N & S line at a point 29 29 links N. of the 1/16 Sec. corner on the E. Bdry. of the S.E. 1/4 of Sec. 34. from which corner I run, N. 89°48' W. on true line through Sec. 34 Va. 13°25' E
20.02	Set post deposite charred stake raise mound of earth with pits as per instructions for 1/16 Sec. cor.
40.04	Set post deposite charred stake. raise mound of Earth with pits as per instructions for 1/16 Sec. corner
60.06	Set post deposite charred stake. raise mound of Earth with pits as per instructions for 1/16 Sec. cor.
80.08	The 1/16 Sec. cor. on the W. Bdry. of the S.W. 1/4 of Sec. 34.

Surface Level. Soil 2nd Rate.

a

17
199

Township No. 17. N. Range No. 4. West.
Chains — Between Secs. 27 & 28

	From the corner to Secs. 27 28 33 & 34 I run
	North between Secs. 27 & 28 Va. 13°30' E
9.74	Intersect S. or Right bank of Louse River Set post. deposite charred stake raise mound of earth with pits as per instructions for Meander Corner to Secs. 27 & 28. No bearing tree near. —

Surface Level
Soil 2nd Rate
Timber Cottonwood
Undergrowth Willows & vines.

Township No. 17. N. Range No. 4. W.
Chains — Btwn. Secs. 28 & 33.

From the corner to Secs. 27. 28. 33 & 34
Drum West on a true line between
secs. 28 & 33. knowing it is less than 80 ac. chs to the Rev
Va. 13° 25' E

20.00 Set post. deposite charred stake. raise mound
of earth with pits as per instructions for
1/16 Sec. corner.

28.00 Leave scattering timber. E & W

30.40 Leave willows S.E. & N.

35.56 Intersect S. or Right bank of the
Laupe River. Set post. deposite
charred stake. raise mound of earth
with pits as per instructions for
Meander corner to Secs. 28 & 33.

Surface Level.
Soil Sandy 2nd Rate.

Township No. 17. N. Range No. 4. W.
Chains — Btwn. Secs. 32 & 33.

From the corner to Secs. 32 & 33 on the
4th Standard Parallel North Drum
North between Secs 32 & 33
Va. 13° 30' E.

20.00 Set post deposite charred stake. raise
mound of earth with pits as per instructions
for 1/16 Sec. corner.

40.00 Set post deposite charred stake. raise
mound of earth with pits as per instructions
for 1/4 Sec. corner.

57.60 Enter Willows N.E. & S.W.

58.30 Intersect S. Bank of Laupe River.
Set post deposite charred stake. raise
mound of earth with pits as per instructions
for Meander Corner to Secs. 32 & 33

Surface Level.
Soil 2nd Rate.

✓

Township No. 17. N. Range No. 4. W.

Chains		
		From the 1/16 Sec. corner on the E. Bdry. of the N.E. 1/4 of Sec. 33 Run West on a true line through Sec. 33. knowing that it is less than 80 ch. to the Lamp River. Va. 13° 25' E.
20.00		Set post. deposite charred stake. raise mound of earth with pits as per instructions for 1/16 Sec. corner.
33.00		Slough 70 lks. N.E.
40.00		Set post. deposite charred stake. raise mound of earth with pits as per instructions for 1/16 Sec. corner.
60.00		Set post. deposite charred stake. raise mound of earth with pits as per instructions for 1/16 Sec. corner.
75.70		Intersect S. or Right bank Lamp River Set post deposite charred stake. raise mound of earth with pits as per instructions for Meander Corner. [illegible]

Surveyed.
Dec 2nd Rate.

Township No. 17. N. Range No. 4. W.

Chains		
		From the 1/4 Sec. cor. between Secs. 33 & 33 Run, E. on a random line through Sec. 33 Va. 13° 25' E.
20.00		Set post for temporary 1/16 Sec. corner
37.00		Slough 90 lks. N.E.
40.00		Set post for temporary 1/4 Sec. corner
60.00		Slough 60 lks. S.W. & N.E. Set post 10 lks. N. of line for temporary 1/16 Sec. corner.
80.10		Intersect N. & S. line at a point 12 lks. N. of the 1/4 Sec. cor. btwn. Secs. 33 & 34. from which corner I run N. 89° 55' W. on true line through Sec. 33 Va. 13° 25' E.
20.05		The corner coming in slough it cannot be established. I therefore set a post, deposite charred stake, raise mound of earth with pits as per instructions for Witness corner. on the West bank of slough and 15 links N. of the point for the 1/16 Sec. corner.
40.05		Set post. deposite charred stake, raise mound of earth with pits as per instructions for 1/4 Sec. cor.

(Over)

a

Township No. 17. N. Range No. 4. W.

Chains		Sec. 33
60.07½		Set post. deposite charred stake raise mound of earth with pits as per instructions for 1/16 Sec. corner.
80.10		The 1/4 Sec. Cor. between Secs. 32 & 33.
		Surface level. Soil 2nd Rate.

a

Township No. 17. N. Range No. 4. W.

Chains		Sec. 33
		From the 1/16 Sec. corner on the W. Bdry. of the S.W. 1/4 of Sec. 33. Run East on a random line through Sec. 33 Va. 13° 25' E
20.00		Set post for temporary 1/16 Sec. corner
40.00		Set post for temporary 1/16 Sec. corner
60.00		Set post for temporary 1/16 Sec. corner
80.08		Intersect N. & S. line at a point 8 links N. of the 1/16 Sec. cor. on the E. Bdry of the S.E. 1/4 of Sec. 33. from which chain Run N. 89° 57' W. on true line through Sec. 33. Va. 13° 25' E
20.02		Set post. deposite charred stake raise mound of earth with pits as per instructions for 1/16 Sec. corner.
40.04		Set post. deposite charred stake raise mound of earth with pits as per instructions for 1/16 Sec. cor.
60.06		Set post. deposite charred stake raise mound of earth with pits as per instructions for 1/16 Sec. corner.
80.08		The 1/16 Sec. cor. on the W. Bdry of the S.W. 1/4 of Sec. 33
		Surface Level. — Soil 2nd Rate.

Township No. 17 N. Range No. 4. West
Chains — Sec. 32

	From the 1/16 Sec. cor. on the E. Boundary of the S.E. 1/4 of Sec. 32, Trim. West on a true line through Sec. 32 knowing it to be less than 80.00 chains to the Dauphe River
20.00	Set post deposite charred stake raise mound of earth with pits as per instructions for 1/16 Sec. corner.
35.68	Intersect S or Right bank of Dauphe River Set Post deposite charred stake raise mound of earth with pits as per instructions for meander corner.

Surface Level.
Soil 1st Rate.

Township No. 17 N. Range No. 4. West
Chains — Sec. 32

	From the 1/4 Sec. corner between Secs 32 & 33. Trim. West on a true line through Sec. 32. Knowing that it will reach the Dauphe River in less than 80.00 chains. Va. 13° 25' E
20.00	Set post, deposite charred stake raise mound of earth with pits as per instructions for 1/16 Sec. corner.
23.50	Intersect S. or Right bank of Dauphe River. Set post, deposite charred stake raise mound of earth with pits as per instructions for Meander corner.

Surface Level.
Soil Sandy 2nd Rate.

May. 11th 1873

a

General Description

Fractional Township No. 17. North of Range No. 4. West. contains a large amount of 1st rate land which can be successfully cultivated. The river, in many places, is skirted with cottonwood and sometimes Elm timber, but in no very large quantities. The bottom produces good grass, and excepting some places near the river, is not subject to overflow.

a

Township No. 17. N. Range No. 4. W. of 6th P. M.

Courses	Chains	Meanders
		Meanders of Right bank of Coupe River through the Township
		From the established Meander Corner to fractional sections 31, & 36. on the Range line of Township No. 17. between Ranges 4 & 5 Down, with the meanders of said right bank, down stream, in the S. W. ¼ of Sec 31, as follows
Courses	Chains	
		N. 13° 25'. E.
S. 66° E.	11.30	To Meander corner to fractional sec 31 of T. 17. N. R. 4 W. & fractional section 6 of Township 16. N. Range 4. W. on 4th Standard Parallel North
		Surface - Gently Rolling; Soil Sandy, 3rd rate

From the established Meander Corner to fractional section ~~5. T. 16. N. R. 4. W. and fractional section~~ 32 of T. 17. N. R. 4. W. on 4th Standard Parallel North and right bank of River. Down with the meanders of said right bank, down stream in the S. E. ¼ of the S. W. ¼ of sec 32, as follows

a

Township No 17 N. Range No 4. W. of 6th P. M.

Courses	Chains		Meanders
			Va 13° 25' E.
N. ~~44~~ 47° E.	3 29.50	✓	To M. C. on line dividing S. E. 1/4 of Sec 32
	11		Thence in N. 1/2 of S. E. 1/4 of Sec 32
N. 37 3/4 E	11.20	✓	
N. 25 ~~1/2~~ E	12.40	✓	To M. C. on centre line of Sec 32
	5		Thence in S. E. 1/4 of N. E. 1/4 of Sec 32
N. 25 ~~1/2~~ E	4.60	✓	
N. 31 E	11.00	✓	
N. 75° E	16.~~40~~ 60		at 6.50 Enter willows & scattering Cottonwood timber To Meander Corner to fractional sec's 32 & 33
	6		Thence in S. W. 1/4 of N. W. 1/4 of Sec 33
N. ~~69 1/2~~ 70° E	4.~~50~~ 60		To M. C. on line dividing N. 1/2 of Sec 33. Thence in N. 1/2 of N. W. 1/4 of Sec 33.
	7		
N. 69 1/2 E	20.10	✓	at 13.00 leave underbrush N. E. & S. W.
N. 59 1/2 E	16.00	✓	
N. ~~56~~ 55 E	7.80	✓	To M. C. to secs 28 & 33. Thence in S. 1/2 of S. E. 1/4 of Sec 28.
	8		
N. 56 3/4 E	3.70	✓	at 2.00 Enter scattering Cottonwood timber & underbrush E. & W.
N. 77° E	8.00	✓	
N. 82° E	11.50	✓	
N. 48 3/4 E	10.00	✓	
S. 69.30 E	7.~~50~~ 00		To M. C. to secs 27 & 28. Thence in S. W. 1/4 of S. W. 1/4 of Sec 27.
	9		
S. 65 ~~3/4~~ E	24.10	✓	To M. C. to secs 27 & 34 Thence in N. 1/2 of Sec 34
	10		

a

29
2/11

Township No 17 N. Range No 4 W. of 6th P. M.

Courses	Chains		Meanders
S. 62° E	8.40	✓	
S. 88 E	12.50	✓	
N. 87.45 E	21.00	✓	
S. 63 1/2 E	16.70	✓	
S. ~~2~~ 51° E	~~4.40~~ 2.50		To M. C. to secs 34 & 35.
	2.50		Surface level. Soil somewhat marshy
	11		Very little timber, Willow undergrowth
			Thence in N. W. 1/4 of N. W. 1/4 of Sec 35
S. 27 3/4 E	8.15	✓	To M. C. on line dividing N. W. 1/4 of Sec 35
	12		Thence in S. 1/2 of N. W. 1/4 of Sec 35
S. 27 3/4 E	8.10	✓	at 6.00 leave underbrush & willows S. E. & N. W.
S. 63 3/4 E	14.00	✓	
S. 86 E	7.70	✓	
N. 71 1/2 E	6.20	✓	
N. ~~51~~ 49° E	18.40	✓	To M. C. on line dividing N. E. 1/4 of Sec 35
	13		Thence in N. E. 1/4 of Sec 35
N. 51 E	3.80	✓	
N. 65 E	30.00	✓	
N. ~~32.30~~ 39.0 E	3.40	✓	To M. C. to secs 35 & 36
	14		Surface level. Soil 1st rate
			Thence in N. W. 1/4 of Sec 36
N. ~~38~~ 39 1/2 E	2.50	✓	To M. C. to fractional sec's 25 & 36. Thence in S. W. 1/4 of S. W. 1/4 of Sec 25

a

Township No 17. N. Range No 4. W. of 6th P. M.

Courses	Chains		Meanders
N. 32 ~~30~~ 1/2 E	5.40	✓	
N. 55 1/2 E	14.00	✓	
N. ~~48 3/4~~ 52 3/4 E	11.00	✓	To M.C. dividing S 1/2 of sec 25. Thence in N. 1/2 of S. 1/2 of sec 25.
N. 35 3/4 E	16.90	✓	
N. 78. E	24.00	✓	
N. 82 E	8.30	✓	To M.C. on centre line of sec 25. Thence in S. E. 1/4 of sec 25
N. 82. E	~~13.70~~ 14 15		To M.C. to secs 25 & 30 on range line between T. 17 N. & Ranges 3 & 4 W

Surface level. Soil 1st rate

May 12th 1873

We hereby certify that we assisted Wm A. Richards, Deputy Surveyor, in surveying and sub-dividing fractional Township No 17. North of the base line of Range No. 4. West of the 6th Principal Meridian, and that Township has been in all respects, to the best of our knowledge and belief, well and faithfully surveyed, and the boundary monuments planted according to the instructions furnished by the Surveyor General.

Arthur C. Wakeley } Chainman
M. C. Lorraine } Chainman
W. S. Berry } Mounduren and
Fred Huth } Axemen

Subscribed and sworn to by the above named persons, before me, a Notary Public for the County of Lincoln and State of Nebraska this 27 day of May 1873

O. R. Goodall
Notary Public

I, William A. Richards, Deputy Surveyor, do solemnly swear that, in pursuance of a joint contract, wherein A. V. Richards and William A. Richards are joint contractors with E. E. Cunningham, United States Surveyor General for the District of Iowa and Nebraska bearing date the day of October 1872 I have well faithfully and truly, in my own proper person, and in strict conformity with the instructions furnished by the Surveyor General, the Surveying Manual, and the laws of the United States, surveyed all those parts or portions of fractional Township No. 17 N. Range No. 4. West of the 6th Principal Meridian, as are represented in the foregoing field notes as having been surveyed under my direction: and I do further solemnly swear that all the corners of said survey have been established and perpetuated in strict accordance with the Surveying

Manual and printed instructions, and that the foregoing are the true and original field notes of such survey.

William A. Richards
Deputy Surveyor

Subscribed by said William A Richards Deputy Surveyor, and sworn to before me a Notary Public for the County of Lincoln State of Nebraska this 27th day of May 1873

O. R. Goodale
Notary Public

Surveyor Generals Office
Plattsmouth Neb 1873

The foregoing field notes of the Survey of Township 17 North of the Base line of Range 4 West of the 6 Principal Meridian Executed by Wm A Richards under Joint Contract No 68 dated Oct 9th 1872 wherein A V Richards and Wm A Richards are Joint contractors in the months of ~~Oct & Nov~~ May 1873 having been critically examined the necessary corrections and explanations made the said field notes and the Surveys they describe are hereby Approved

E. E. Cunningham
Surveyor General

Exd Sch

Meander of Island or Ruling

Field Notes

of the

Survey and Subdivision

into

40 Acre tracts

of

Township No 1 North of the Base-line

of

Range No 4 West of the 6th Principal Meridian

in the

Pawnee Indian Reservation

in the

State of Nebraska

Executed by

Franklin Potter

Deputy Surveyor Under contract

No 99. Dated August 24th 1875

Survey

Commenced September 15th 1875

Completed September 29th 1875

A
List of Names
and
Duties of Assistants

Francis M. Crowell	Compassman
Alfred F. Howe	Flagman
Samuel Pierce	Chainmen
Thomas A. Skinner	
James M. Gilbert	Monumentmen
Henry M. Halpin	

Index Diagram

Index Diagram

T 17. N. R. 4. W.

N. of Loup River

Meanders Left bank on pages 231 - 236

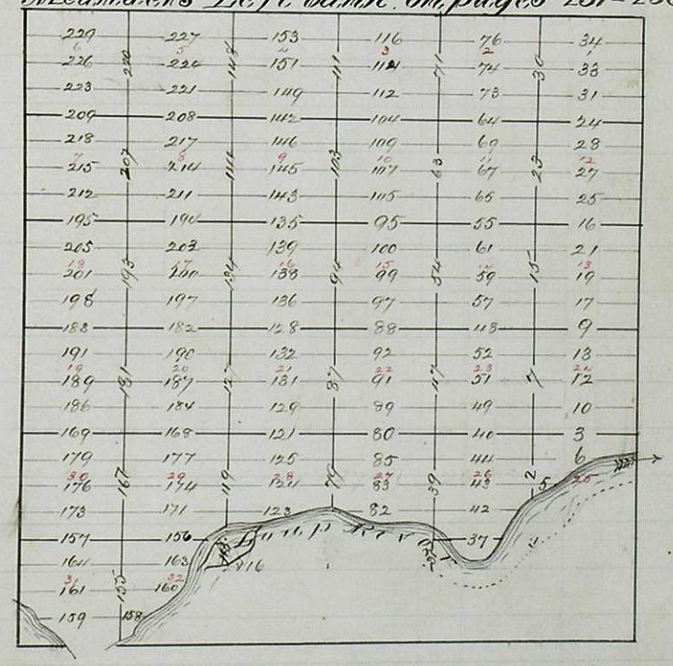

To determine the proper adjustment of my compass for the subdivision of this Township. I commence at the Cor to Townships 17 on 4th Standard Parl N of Rs 3 Eq 4 W Eq run North on a blank line along the east boundary of Sec. 36.

Va 12°36' East.

20.00 To a point 2 lks East of the 1/16 Sec. Cor.
40.05 To a point 5 lks East of the 1/4 Sec. Cor.
60.02 To a point 6 lks East of the 1/16 Sec. Cor.
79 98 To a point 9 lks East of the Cor to Secs 25, 30, 31 Eq 36

Therefore to retrace this line or run parallel thereto my compass must be adjusted to a

Va 12°40' East.

Township No 17 North Range No 4 West of the 6th P M

From the Meander Corner, past in Mound to fractional Sec's 35 and 36 of Town 17 North of Range No 4 West of the 6th Principal Meridian on the Right Bank of Sioux River. Which is 78.00 Chains North of Cor to Secs ~~1 2~~. 35 and 36 of Townships Nos 16 and 17. Trun North on a true line between Secs 35 and 36.

Va 12°40' E

2 " True point for Corner to Secs 25. 26 35 and 36. falls in in River and Cannot be established

From the true point for Corner to Secs 25, 26, 35 & 36 in River I run East on a true line between Secs 25 & 36

Va 12°40' E

1 44 To meander cor. on Right bank of River

From the true point for Cor to Secs 25. 26. 35 and 36. Irun.
North on a true line between Secs 25 and 26.
Va 12°40' E

7	00	Sand Bar ~~Island~~ N E and S W.
18	00	North Branch of Loup River & leave Sand bar
20	00	True point for 1/16 Sec Cor. falls in River and cannot be established
25	50	N. Bank of Loup River course S 50° W. N 62° E. where I Set post 3 x 3 in x 4 ft. 1 ft deep marked M.C. Raised mound of Earth 2 ft. high from one pit 36 x 36 x 12 in deep for M.C.
28	23	Slough 1 ch. wide NW and SE
40	00	Set post 3 x 3 in x 4 ft. 1 ft deep marked 1/4. Raised mound of Earth 2 ft high from 4 pits 18 x 24 x 12 in deep for 1/4 Sec Cor.
60	00	Set post 3 x 3 in x 4 ft. 1 ft deep marked 1/16. Raised mound of Earth 2 ft high from 4 pits 18 x 24 x 12 in

deep for 1/16 Sec Cor.

80	00	Set post 4 x 4 in x 4½ ft 1 ft deep. Raised mound of Earth 2½ ft high from 4 pits 18 x 24 x 12 in deep. for Cor. to Secs. 23. 24. 25 and 26. Land Level. Soil 2nd Rate

East on a Random line between Sec's 24 and 25.
Va. 12°40' E

20	00	Set temporary 1/16 Sec Cor
40	00	Set temporary 1/4 Sec Cor
60	00	Set temporary 1/16 Sec Cor
70	00	Slough N and S. Ends 50 lks South of Line
80	20	Intersect East boundary of Township 40 lks north of the Cor to Sec's 24 and 25. From which Corner I run N 89° 43' W. on a true line between Secs 24 and 25. Va 12°40' E

20 05 Set post 3×3 in × 4 ft. 1 ft deep Marked 1/16 Raised Mound of Earth 2 ft high from 4 pits 18×24×12 in deep for 1/16 Sec Cor

40 10 Set post 3×3 in × 4 ft. 1 ft deep Marked 1/4. Raised Mound of Earth 2 ft high from 4 pits 18×24×12 in deep for 1/4 Sec Cor.

60 15 Set post 3×3 in × 4 ft. 1 ft deep Marked 1/16. Raised Mound of Earth 2 ft high from 4 pits 18×24×12 in deep for 1/16 Sec Cor.

80 20 To Cor to Sec's 23. 24. 25 & 26.
Land Level
Soil 2nd Rate

The line East from the 1/16 Sec Cor on the West boundary of the SW¼ of Sec 25
Falls in River & cannot be established.

Knowing that this line will ~~fall~~ strike ~~in~~ the River in less than 60 chains I therefore
From the 1/4 Sec Cor. on the West boundary of Section 25. run East on a true line through Sec 25.

V. a. 12°40' E

13 18 To the left bank of Loup River ~~Course~~ where I
Set post 3×3 in × 4 ft. 1 ft deep Marked M.C. Raised Mound of Earth 2 ft high from one pit 36×36×12 in deep for Meander Corner.
Land Level and
Soil 2nd Rate.

Township No 17 N of R No 4 W of the 6th P.M.

Knowing that this line will fall strike in the River in less than 80 ch. I therefore

From the 1/16 Sec Cor on the West boundary of the NW¼ of Sec 25. run

East on a true line through Section 25

Va. 12°40' E

2	"	Set post 3+3 in +4 ft. 1 ft deep Marked 1/16 Raised Mound of Earth 2 ft high from 4 pits 18+24+12 in deep for 1/16 Sec Cor.
4	"	Set post 3+3 in +4 ft. 1 ft deep Marked 1/16 Raised Mound of Earth 2 ft high from 4 pits 18+24+12 in deep for 1/16 Sec Cor.
47	60	Set post 3+3 in +4 ft. 1 ft deep Marked M.C. Raised Mound of Earth 2 ft high from one pit 36+36+12 in deep for M.C. on the Left Bank of Loup River Course

Land Level and Soil 2" Rate.

Township No 17 N. R. 4 West of the 6th P.M.

North on a true line between Sec's 23 and 24

Va. 12°40' E

6	"	Slough E and West
2	"	Set post 3+3 in +4 ft. 1 ft deep Marked 1/16 Raised Mound of Earth 2 ft high from 4 pits 18+24+12 in for 1/16 Sec Cor.
4	"	Set post 3+3 in +4 ft. 1 ft deep Marked 1/4 Raised Mound of Earth 2 ft high from 4 pits 18+24+12 in deep for 1/4 Sec Cor.
6	"	Set post 3+3 in +4 ft. 1 ft deep Marked 1/16. Raised Mound of Earth 2 ft high from 4 pits 18+24+12 in deep for 1/16 Sec Cor.
8	"	Set post 4+4 in +4½ ft. 1 ft deep Raised Mound of Earth 2 ft high from 4 pits 18+24+12 in deep for Corner to Sec's 13. 14. 23 and 24.

Land Level

Soil 1st Rate.

Township No 17 N. R. 4 W of the 6th P. M.

Township No 17 N. R. 4 West of the 6th P M

East on a Random line between
Sec's 13 and 24

Va 12° 40' E

	70	Beaver Creek 60 lks Wide S E
8	00	Same Creek 60 " " N E
15	00	Same Creek 70 " " S W
19	00	Slough 60 lks wide N E & S W
20	00	Set temporary 1/16 Sec cor.
40	00	Set temporary 1/4 Sec cor
60	00	Set temporary 1/16 Sec cor
80	28	Intersect East boundary of Township 14 lks South of cor to Sec's 13 & 24 From which cor Green

S 89° 54' W on a true line between
Sec's 13 & 24

Va 12 40 E

20	07	Set post 3 x 3 in x 4 ft, 1 ft deep Marked 1/16 Raised Mound of Earth 2 ft high from 4 pits 12 x 24 x 12 in deep for 1/16 Sec cor
40	14	Set post 3 x 3 in x 4 ft, 1 ft deep Marked 1/4 Raised Mound of earth 2 ft high from 4 pits 12 x 24 x 12 in =

Township No 17 N. R 4 West of the 6th P. M.

= deep for 1/4 Sec cor.

60 21 Set post 3 X 3 in X 4 ft. 1 ft deep
Marked 1/16 Raised Mound of Earth 2 ft
high from 4 pits 12 + 24 + 12 in deep
for 1/16 Sec cor

80 28 To the cor to Secs 13. 14. 23 & 24.
Land gently rolling
Soil 1st Rate

From the 1/16 Sec cor on the West boundary
of the SW 1/4 of Sec 24 I run
East on a Random line through
Sec 24

Var 12° 40' E

20 00 Set temporary 1/16 Sec Cor
40 00 Set temporary 1/16 Sec Cor
60 00 Set temporary 1/16 Sec Cor
80 44 Intersect East boundary of Township
21 100 North of the 1/16 Sec Cor on East
boundary of SE 1/4 of Sec 24
From which Cor Green

Township No 17 N. R 4 West of the 6th P M

N 89° 51' W on a true line through
Sec 24

Va. 12° 40' E

20 11 Set post 3 X 3 in X 4 ft. 1 ft deep
Marked 1/16 Raised Mound of Earth 2 ft
high from 4 pits 12 + 24 + 12 in deep
for 1/16 Sec cor.

40 22 Set post 3 X 3 in X 4 ft. 1 ft deep
Marked 1/16 Raised Mound of Earth 2 ft
high from 4 pits 12 + 24 + 12 in deep
for 1/16 Sec cor

60 33 Set post 3 X 3 in X 4 ft, 1 ft deep
Marked 1/16 Raised Mound of Earth 2 ft
high from 4 pits 12 + 24 + 12 in deep
for 1/16 Sec. Cor.

80 44 To the 1/16 Sec cor on the West
boundary of the SW 1/4 of Sec 24
Land gently rolling
Soil 2nd Rate

Township No 17 N. Range 14 West of the 6th P.M.

From the 1/4 Sec cor on the West boundary of Sec 24 I run East on a Random line through Sec 24

Va 12°40' E

20	00	Set temporary 1/16 Sec cor
40	00	Set temporary C 1/4 Sec cor
60	00	Set temporary 1/16 Sec cor
65	30	Beaver Creek 75 lks Wide S.E.
80	40	Intersect East boundary of Township 7 lks North of the 1/4 Sec cor on Sec 24

From which corner I run N 89°57' W on a true line through Sec 24

Va 12°40' E.

20	10	Set post 3 x 3 in x 4 ft, 1 ft deep Marked 1/16 Raised Mound of Earth 2 ft high from 4 pits 12 x 24 x 12 in deep for 1/16 Sec cor
40	20	Set post 3 x 3 in x 4 ft, 1 ft deep Marked C 1/4 Raised Mound of Earth 2 ft high from 4 pits 12 x 24 x 12 in deep for Center 1/4 Sec cor.

Township No 17 N. R 14 West of the 6th P.M.

60	30	Set post 3 x 3 in x 4 ft, 1 ft deep Marked 1/16 Raised Mound of Earth 2 ft high from 4 pits 12 x 24 x 12 in deep for 1/16 Sec cor.
80	40	To the 1/4 Sec cor on the West boundary of Sec 24.

Land gently rolling

Soil 1st Rate

From the 1/16 Sec cor on the West boundary of the NW 1/4 of Sec 24 I run East on a Random line through Sec 24.

Va 12°40' E

18	00	Beaver Creek 60 lks Wide S E
20	00	Set temporary 1/16 Sec cor
37	00	Beaver Creek 50 lks Wide N E
40	00	Set temporary 1/16 Sec cor
44	00	Beaver Creek 50 lks Wide S E
60	00	Set temporary 1/16 Sec cor
80	37	Intersect East boundary of Township =

10 lks North of the 1/16 Sec Cor on the
NE¼ of Sec 24
From which Corner I run
N 89° 56' W on a true line through
Sec 24.
Va 12° 40' E

20 08 Set post 3 x 3 in x 4 ft. 1 ft. deep
Marked 1/16 Raised Mound of Earth 2 ft
high from 4 pits 12 + 24 + 12 in deep
for 1/16 Sec Cor

40 16 Set post 3 x 3 in x 4 ft. 1 ft-deep
Marked 1/16 Raised Mound of Earth 2 ft
high from 4 pits 12 + 24 + 12 in deep
for 1/16 Sec Cor

60 24 Set post 3 x 3 in x 4 ft. 1 ft-deep
Marked 1/16 Raised Mound of Earth 2 ft
high from 4 pits 12 + 24 + 12 in deep
for 1/16 Sec Cor

80 32 To the 1/16 Sec Cor on the West
boundary of the NW¼ of Sec 24.
Land gently rolling
Soil 1st Rate

North on a true line between
Secs 13 and 24
Va 12° 40' E

12 00 Wagon Road E and W
15 00 Beaver Creek 1,00 ch Wide S.E.
20 00 Set post 3 x 3 in x 4 ft. 1 ft-deep —
Marked 1/16 Raised Mound of Earth 2 ft-
high from 4 pits 12 + 24 + 12 in deep
for 1/16 Sec Cor.
28 00 Enter Corn Field E and W
39 00 Leave " Field E and W
40 00 Set post 3 x 3 in x 4 ft. 1 ft-deep
Marked 1/4 Raised Mound of Earth
2 ft high from 4 pits 12 + 24 + 12 in
deep for 1/4 Sec Cor.
41 00 Leave Bottom NE & SW
60 00 Set post 3 x 3 in x 4 ft. 1 ft-deep
Marked 1/16 Raised Mound of earth 2 ft
high from 4 pits 12 + 24 + 12 in deep
for 1/16 Sec Cor.
61 00 Wagon Road SE and NW
80 00 Set post 4 x 4 in x 4 1/2 ft. 1 ft-deep
Raised Mound of Earth 2 1/2 ft high

Township No 17 N. R No 4 West of the 6th P M

= from 4 pits 12 + 24 + 12 in deep for Cor to Sec's 11, 12, 13 + 14.
Land Rolling Soil 2nd Rate

East on a Random line between Sec's 12 & 13

Va 12°40' E

20 00 Set temporary 1/16 Sec cor
39 00 Enter Bottom NE & SW
40 00 Set temporary 1/4 Sec cor
43 60 Drain Course SW
44 00 Enter Field N and S
60 00 Set temporary 1/16 Sec cor
80 20 Intersect East boundary of Township 12 lks North of Cor to Sec's 12 and 13 From which corner I run N 89°55' W on a true line between Sec's 12 & 13

Va 12°40' E

20 05 Set post 3 × 3 in × 4 ft, 1 ft deep Marked 1/16 Raised Mound of Earth =

Township No 17 N R No 4 West of the 6th P M

= 2 ft high from 4 pits 12 + 24 + 12 in deep for 1/16 Sec Cor.
40 10 Set post 3 × 3 in × 4 ft, 1 ft deep Marked 1/4 Raised Mound of Earth 2 ft high from 4 pits 12 + 24 + 12 in deep for 1/4 Sec Cor.
60 15 Set post 3 × 3 in × 4 ft, 1 ft deep Marked 1/16 Raised Mound of Earth 2 ft high from 4 pits 12 + 24 + 12 in deep for 1/16 Sec. Cor.
80 20 To Cor to Sec's 11, 12, 13 + 14.
Bottom Level Soil 1st Rate
Upland Rolling " 3rd Rate

From the 1/16 Sec cor on the West boundary of the SW Sec 13. I run East on a Random line through Sec 13

Va 12°40' E

8 00 Wagon Road NE & SW
20 00 Set temporary 1/16 Sec cor

Township No 17 S. of R. 4 W. of the 6 P.M.

40	00	Set temporary 1/16 Sec Cor
60	00	Set temporary 1/16 Sec Cor
80	32	Intersect East boundary of Township 7 chs north of the 1/16 Sec Cor on the East boundary of S.E.¼ of Sec 13. From which Cor I run N 89° 57' West on a true line through Sec 13. Va 2°40' E
20	08	Set post 3 x 3 in x 4 ft, 1 ft deep Marked 1/16 Raised Mound of Earth 2 ft high from 4 pits 18 x 24 x 12 in deep for 1/16 Sec Cor
40	16	Set post 3 x 3 in x 4 ft, 1 ft deep Marked 1/16 Raised Mound of Earth 2 ft high from 4 pits 18 x 24 x 12 in deep for 1/16 Sec. Cor.
60	24	Set post 3 x 3 in x 4 ft, 1 ft deep Marked 1/16 Raised Mound of Earth 2 ft high from 4 pits 18 x 24 x 12 in deep for 1/16 Sec. Cor.
80	32	To the 1/16 Sec Cor on West boundary of S.W.¼ of Sec 13.

Township No 17 S. R. 4 West of the 6 P.M.

Land Line Sec 2nd Rate

		From the 1/4 Sec Cor on the West boundary of Sec 13 I run East on a Random line through Sec 13 Va 12°21' E
13	80	Wagon Road N and S
20	00	Set temporary 1/16 Sec Cor
22	30	Enter Indian Village N and S
40	00	Set temporary 1/4 Sec Cor
43	45	43.40 School House one mile north
45	00	Leave Indian Village N and S
46	00	Enter Field N and S
60	00	Set temporary 1/16 Sec Cor
65	50	Leave Field N and S
80	08	Intersect East boundary of Township at the 1/4 Sec Cor on East boundary of Sec 13. From which Corner I run West on a true line through

Township No 17 S. of R 4 W. of the 6 P. M.

Sec 13

Va 12°40' E

20 00 Set post 3 + 3 in + 4 ft. 1 ft deep Marked 1/16 Raised Mound of Earth 2 ft high from 4 pits 18 + 24 + 12 in deep for 1/16 Sec Cor.

40 00 Set post 3 + 3 in + 4 ft. 1 ft deep Marked C 1/4 Raised Mound of Earth 2 ft high from 4 pits 18 + 24 + 12 in deep for Center 1/4 Sec Cor

60 00 Set post 3 + 3 in + 4 ft. 1 ft deep Marked 1/16 Raised Mound of Earth 2 ft high from 4 pits 18 + 24 + 12 in deep for 1/16 Sec Cor.

80 00 To the 1/4 Sec Cor on the West boundary of Section 13.

Land Level

Soil 1st Rate.

From the 1/16 Sec Cor on the West boundary of the NW 1/4 of Sec 13. Run East on a Random line through Sec 13

6 00	Enter Bottom	N & S	Va 12°40' E
10 20	Wagon Road	NW and SE	
17 00	Farm Barns	S. 2 chains	
19 00	Farm House	S 10 links	
20 00	Set temporary	1/16 Sec Cor	
28 50	Post Office	S 1.00 chain	
30 20	Agents House	S. 1.35 chains	
33 00	School Garden	N and S	
40 00	Set temporary	1/16 Sec Cor from	

Which Center of School House bears S 41° E. 4 chs distant

45 50	Leave School Garden	N and S.	
50 00	Enter Field	N and S	
59 00	Wagon Road	NE and SW	
60 00	Set temporary	1/16 Sec Cor	
80 16	Intersect East boundary of Township		

21 chs North of the 1/16 Sec Cor on the East boundary NE 1/4 of Sec 13

From Which Corner Run

N 89°51' W on a true line through
Sec 13

Va. 12°40' E

20 04 Set post 3×3 in × 4 ft. 1 ft deep
Marked 1/16 Raised Mound of Earth 2 ft
high from 4 pits 18×24×12 in deep for
1/16 Sec cor.

40 08 Set post 3×3 in × 4 ft. 1 ft deep
Marked 1/16 Raised Mound of Earth 2 ft
high from 4 pits 18×24×12 in deep for
1/16 Sec cor

60 12 Set post 3×3 in × 4 ft. 1 ft deep
Marked 1/16 Raised Mound of Earth 2 ft
high from 4 pits 18×24×12 in deep for
1/16 Sec cor.

80 16 To the 1/16 Sec cor on the West
boundary of the NW¼ of Sec 13.
Land Level

Soil 1st Rate

September 15th 1875

North on a true line between
Sec's 11 & 12

Va 12°40' E

20 00 Set post 3×3 in × 4 ft. 1 ft deep
Marked 1/16 Raised Mound of Earth 2 ft
high from 4 pits 18×24×12 in deep for
1/16 Sec cor

40 00 Set post 3×3 in × 4 ft. 1 ft deep
Marked 1/4 Raised Mound of Earth 2 ft
high from 4 pits 18×24×12 in deep for
1/4 Sec cor.

60 00 Set post 3×3 in × 4 ft. 1 ft deep
Marked 1/16 Raised Mound of Earth 2 ft
high from 4 pits 18×24×12 in deep for
1/16 Sec cor

62 00 Drain N.E

80 00 Set post 4×4 in × 4 1/2 ft. 1 ft deep
Raised Mound of Earth 2 1/2 ft high
from 4 pits 18×24×12 in deep for
Cor to Sec's 1, 2, 11 and 12.
Land Rolling

Soil 2nd Rate

Township No 17 N. of R 4 W. of the 6th P.M.

East on a Random line between
Sec's 1 and 12

Var 12° 40' E

8	00	Drain S E
20	00	Set temporary 1/16 Sec Cor
40	00	Set temporary 1/4 Sec Cor
47	30	Drain S E
60	00	Set temporary 1/16 Sec Cor
68	00	Drain S E
80	12	Intersect East boundary of Township at Cor to Sec's 1 & 12

From Which Corner I run
West on a true line between
Sec's 1 and 12

Var 12° 40' E

20	03	Set post 3 x 3 in x 4 ft. 1 ft deep Marked 1/16 Raised Mound of Earth 2 ft high from 4 pits 18 x 24 x 12 in deep for 1/16 Sec Cor.
40	06	Set post 3 x 3 in x 4 ft. 1 ft deep Marked 1/4 Raised Mound of Earth 2 ft high from 4 pits 18 x 24 x 12 in deep for 1/4 Sec Cor.

Township No 17 N. R 4 West of the 6th P.M.

60	09	Set post 3 x 3 in x 4 ft. 1 ft deep Marked 1/16 Raised Mound of Earth 2 ft high from 4 pits 18 x 24 x 12 in deep for 1/16 Sec Cor
80	12	To the Cor to Sec's 1, 2, 11 & 12

Land Rolling

Soil 2nd Rate

From the 1/16 Sec Cor on the West boundary of the SW¼ of Sec 12. I run
East on a Random line through
Sec 12

Var. 12° 40' E

20	00	Set temporary 1/16 Sec Cor
35	00	Drain South
40	00	Set temporary 1/16 Sec Cor
60	00	Set temporary 1/16 Sec Cor
67	00	Enter Bottom NE and SW
73	00	" Cultivated Field N and S
80	24	Intersect East boundary of Township

Township No 17 N of R 24 W of the 6th P M

3 chs South of the 1/16 Sec Cor on the East boundary of the SE¼ of Sec 12
From which Corner I run
S 89° 59' West on a true line through Sec 12

Va 12° 40' E

20 06 Set post 3+3 in +4 ft. 1 ft deep Marked 1/16 Raised Mound of Earth 2 ft high from 4 pits 18+24+12 in deep for 1/16 Sec Cor.

40 12 Set post 3+3 in +4 ft. 1 ft deep Marked 1/16 Raised Mound of Earth 2 ft high from 4 pits 18+24+12 in deep for 1/16 Sec Cor

60 18 Set post 3+3 in +4 ft. 1 ft deep Marked 1/16 Raised Mound of Earth 2 ft high from 4 pits 18+24+12 in deep for 1/16 Sec Cor

80 24 To the 1/16 Sec Cor on the West boundary of the SW¼ of Sec 12.
Land Rolling

Soil 2nd Rate

Township No 17 N of R 24 West of the 6th P M

From the 1/4 Sec Cor on the West boundary of Sec 12 I run
East on a Random line through Sec 12

Va 12° 40' E

20 00 Set temporary 1/16 Sec Cor

22 50 Drain S.E.

40 00 Set temporary 1/16 Sec Cor

60 00 Set temporary 1/16 Sec Cor

80 70 Intersect East boundary of Township 6 chs north of the 1/4 Sec Cor on the East boundary of Section 12.
From which Corner I run
N 89° 57' W. on a true line through Sec 12

Va 12° 40' E

20 05 Set post 3+3 in +4 ft. 1 ft deep Marked 1/16 Raised Mound of Earth 2 ft high from 4 pits 18+24+12 in deep for 1/16 Sec Cor.

40 10 Set post 3+3 in +4 ft. 1 ft deep Marked C 1/4 Raised Mound of Earth 2 ft high from 4 pits 18+24+12 in deep

Township No 17 N of R 4 W of the 6th P M.

		for Center 1/4 Sec cor.
60	15	Set post 3 + 3 in + 4 ft. 1 ft deep Marked 1/16 Raised Mound of Earth 2 ft high from 4 pits 18 + 24 + 12 in deep for 1/16 Sec Cor
80	20	To the 1/4 Sec cor on the West boundary of Section 12. Land Rolling Soil 2nd Rate

From the 1/16 Sec cor on the West boundary of the NW 1/4 of Sec 12 I run East on a Random line through Sec 12 Va 12°40' E

18	80	Drain S.E
20	00	Set temporary 1/16 Sec cor
31	00	Drain S.W.
40	00	Set temporary 1/16 Sec cor
60	00	Set temporary 1/16 Sec cor

Township No 17 N. R 4 West of the 6th P M

80	16	Intersect East boundary of Township at the 1/16 Sec cor on the East boundary of NE 1/4 of Sec 12. From which Corner I run West on a true line through Sec 12. Va 12°40' E
20	04	Set post 3 + 3 in + 4 ft. 1 ft deep Marked 1/16. Raised Mound of Earth 2 ft high from 4 pits 18 + 24 + 12 in deep for 1/16 Sec Cor
40	08	Set post 3 + 3 in + 4 ft. 1 ft deep Marked 1/16 Raised Mound of Earth 2 ft high from 4 pits 18 + 24 + 12 in deep for 1/16 Sec cor
60	12	Set post 3 + 3 in + 4 ft. 1 ft deep Marked 1/16 Raised Mound of Earth 2 ft high from 4 pits 18 + 24 + 12 in deep for 1/16 Sec cor
80	16	To the 1/16 Sec cor on the West boundary of the NW 1/4 of Sec 12 Land rolling Soil 2nd Rate

Township No 17 S of R 4 W of the 6th PM

North on a Random line between Sec's 1 and 2

Va 12°40' E

20 00 Set temporary 1/4 Sec cor

40 00 Set temporary 1/4 Sec cor

60 00 Set temporary 1/16 Sec cor

79 98 Intersect the South boundary of the Township 6 chs East of Corner to Sec's 1 and 2.

From which cor I run S 0° 5' E on a true line between Sec's 1 and 2.

Va 12°40' E

19 98 Set post 3 x 3 in x 4 ft. 1 ft deep marked 1/16 Raised mound of Earth 2 ft high from 4 pits 18 + 24 + 12 in deep for 1/16 Sec cor.

39 98 Set post 3 x 3 in x 4 ft. 1 ft deep marked 1/4 Raised mound of Earth 2 ft high from 4 pits 18 + 24 + 12 in deep for 1/4 Sec cor.

59 98 Set post 3 x 3 in x 4 ft. 1 ft deep marked 1/16 Raised mound of Earth 2 ft -

Township No 17 S R 4 West of the 6th PM

- high from 4 pits 18 + 24 + 12 in deep for 1/16 Sec cor.

79 98 To the cor to Sec's 1, 2, 11 & 12

Land Rolling

Soil 2nd Rate

From the 1/16 Sec cor on the West boundary of the SW 1/4 of Sec 1. I run East on a Random line through Sec 1.

Va 12°40' E

2 50 Drain S.E.

20 00 Set temporary 1/16 Sec cor

26 00 Drain South

40 00 Set temporary 1/16 Sec cor

60 00 Set temporary 1/16 Sec cor

79 92 Intersect East boundary of Township at the 1/16 Sec cor on the East boundary of SE 1/4 of Section 1.

From which cor I run West on a true line through -

Township No 17 N of Rl 4 W of the 6th P.M.

Section 1

Va 12°40' E

19 98 Set post 3×3 in × 4 ft. 1 ft deep Marked 1/16 Raised Mound of Earth 2 ft high from 4 pits 18×24×12 in deep for 1/16 Sec Cor

39 96 Set post 3×3 in × 4 ft. 1 ft deep Marked 1/16 Raised Mound of Earth 2 ft high from 4 pits 18×24×12 in deep for 1/16 Sec Cor

59 94 Set post 3×3 in × 4 ft. 1 ft deep Marked 1/16 Raised Mound of Earth 2 ft high from 4 pits 18×24×12 in deep for 1/16 Sec Cor

79 92 To the 1/16 Sec Cor on the West boundary of the SW¼ Sec 1.

Land Rolling

Soil 2nd Rate

Township No 17 N Rl West of the 6th PM

From the 1/4 Sec Cor on the West boundary of Sec 1. Run East on a Random line through Section 1.

Va 12°40' E

20 00 Set temporary 1/16 Sec Cor

40 00 Set temporary 1/4 Sec Cor

60 00 Set temporary 1/16 Sec Cor

80 00 Intersect East boundary of Township 4 lks South of the 1/4 Sec Cor on the East boundary of Sec 1.

From Which corner Run S 89°58' W on a true line through Sec 1

Va 12°40' E

20 00 Set post 3×3 in × 4 ft. 1 ft deep Marked 1/16 Raised Mound of Earth 2 ft high from 4 pits 18×24×12 in deep for 1/16 Sec Cor

40 00 Set post 3×3 in × 4 ft. 1 ft deep Marked 1/4 Raised Mound of Earth 2 ft high from 4 pits 18×24×12 in deep for Center 1/4 Sec Cor.

Township No 17 N. of R 4 W. of the 6th P.M.

60	00	Set post 3×3 in × 4 ft. 1 ft deep Marked 1/16 Raised Mound of Earth 2 ft. high from 4 pits 18 × 24 × 12 in deep for 1/16 Sec Cor.
80	00	To the 1/4 Sec Cor on the West boundary of Section 1. Land Rolling Soil 2nd Rate

From the 1/16 Sec Cor on the West boundary of the NW¼ Sec 1. Drew East on a Random line through Sec 1

Va 12°40'

20	00	Set temporary 1/16 Sec Cor
40	00	Set temporary 1/16 Sec Cor
60	00	Set temporary 1/16 Sec Cor
79	84	Intersect East boundary of Township 4 chs North of the 1/16 Sec Cor on the

Township No 17 N. R 4 West of the 6 P.M.

East boundary of the NE¼ of Sec 1. From which Corner I run N 89°54' W on a true line through Sec 1

Va 12°40' E

19	96	Set post 3×3 in × 4 ft. 1 ft deep Marked 1/16 Raised Mound of Earth 2 ft high from 4 pits 18 × 24 × 12 in deep for 1/16 Sec Cor.
39	92	Set post 3×3 in × 4 ft. 1 ft deep Marked 1/16 Raised Mound of Earth 2 ft high from 4 pits 18 × 24 × 12 in deep for 1/16 Sec Cor.
59	88	Set post 3×3 in × 4 ft. 1 ft deep Marked 1/16 Raised Mound of Earth 2 ft high from 4 pits 18 × 24 × 12 in deep for 1/16 Sec Cor
79	84	To the 1/16 Sec Cor on the West boundary of the NW¼ Sec 1. Land Rolling Soil 2nd Rate

✓

Township No 17 N of R 4 W of the 6th P.M.

Township No 17 N. R 4 West of the 6th P.M.

From M. C. on the Right bank of Loup River 67.20 chs North of cor to Secs 34 + 35 on the 4th Standard Parallel I run

North on a true line between Secs 34 + 35.

Va 12°40' E

12 80 True point for cor to Secs 26, 27, 34 + 35 falls in River + cannot be established

Distance in River obtained by actual measurement

The true point for cor to Secs 25, 26, 35, + 36 being in River and unestablished therefore from the true point for cor to Secs 26, 27, 34 + 35 I run

East on a true line between Secs 26 + 35

Va 12°40' E

8 00 Left bank of Loup River

Township No 17 N of R 4 W of the 6th P.M.

		when I
		Set post 3 x 3 in x 4 ft 1 ft deep
		Marked M. C. Raised mound of earth
		2 ft high from 1 pit 36 x 36 x 12 in deep
		for Meander corner for fr. S 26 & 35
20	00	Set post 3 x 3 in x 4 ft 1 ft deep
		Marked 1/16 Raised mound of earth
		2 ft high from 4 pits 18 x 24 x 12 in deep
		for 1/16 Sec cor
40	00	Set post 3 x 3 in x 4 ft 1 ft deep
		Marked 1/4 Raised mound of earth 2 ft
		high from 4 pits 18 x 24 x 12 in deep for
		1/4 Sec cor
51	00	Left bank of South River
		Course N E when I
		Set post 3 x 3 in x 4 ft 1 ft deep
		marked M. C. Raised mound of earth
		2 ft high from 1 pit 36 x 36 x 12 in deep
		for Meander Corner for fr Sec 26 & 35
		Sand Soil & Sandy
		Soil 2nd Rate

Township No 17 N R 4 West of the 6th PM

		From true point for cor to Secs
		26, 27, 34 & 35 In River Drain
		North on a true line between
		Secs 26 & 27.
		Var 12° 40' E
8	00	Left Bank of South River bearing N E
		Set post 3 x 3 in x 4 ft 1 ft deep
		Marked M. C. Raised mound of
		earth 2 ft high from 1 pit 36 x 36 x 12 in
		deep for Meander Corner in front facing Sec 26 & 27
20	00	Set post 3 x 3 in x 4 ft 1 ft deep
		Marked 1/16 Raised mound of earth
		2 ft high from 4 pits 18 x 24 x 12 in deep
		for 1/16 Sec cor
40	00	Set post 3 x 3 in x 4 ft 1 ft deep
		marked 1/4 Raised mound of earth
		2 ft high from 4 pits 18 x 24 x 12 in deep
		for 1/4 Sec cor
60	00	Set post 3 x 3 in x 4 ft 1 ft deep
		marked 1/16 Raised mound of earth
		2 ft high from 4 pits 18 x 24 x 12 in
		deep for 1/16 Sec cor
62	00	Slough 30 lks wide N. E. & S. W.

Township No 17 N of R 4 W of the 6th P.M.

78	00	Enter 2" Bottom N E & S W.
80	00	Set post 4 x 4 in x 4½ ft. 1 ft deep Raised mound of earth 2½ ft high from 4 pits 18 x 24 x 12 in deep for Cor to Secs 22, 23 26 & 27
		Land level
		Soil 2" rate

East on a Random line between Secs 23 & 26

Va 12°40' E

20	00	Set temporary 1/16 Sec cor
37	00	Enter Bottom N E & S W.
38	00	Slough 50 lks wide N E & S W.
40	00	Set temporary 1/4 Sec cor
46	00	Slough 50 lks wide N E & S W.
60	00	Set temporary 1/16 Sec cor
79	92	Intersect N & S line 10 lks North of Cor to Secs 23, 24, 25 & 26. From which Cor I run N. 89° 56' W on a true line between Secs 23 & 26

Township No 17 N R 4 West of the 6th P.M.

Va 12°40' E

19	98	Set post 3 x 3 in x 4 ft 1 ft deep marked 1/16 Raised mound of earth 2 ft high from 4 pits 18 x 24 x 12 in for 1/16 Sec cor
39	96	Set post 3 x 3 in x 4 ft 1 ft deep marked 1/4 Raised mound of earth 2 ft high from 4 pits 18 x 24 x 12 in deep for 1/4 Sec cor
59	94	Set post 3 x 3 in x 4 ft 1 ft deep marked 1/16 Raised mound of earth 2 ft high from 4 pits 18 x 24 x 12 in deep for 1/16 Sec cor
79	92	To the Cor to Secs 22, 23 25 & 26.
		Land level
		Soil 2" rate

September 16th 1875

Township No 17 N of R 14 W of the 6th P.M.

showing that this line would strike the River at less than 80 chs. therefore from the 1/16 Sec cor on the West boundary of the S.W. 1/4 of Sec 26 Drew East on a true line through Sec 26

Va 12°40' E

20 00 Set post 3x3in x 4ft 1ft dug marked 1/16 Raised mound of earth 2ft high from 4 pits 18x24x12in dug for 1/16 Sec cor

40 00 Set post 3x3in x 4 ft 1 ft dug marked 1/16 Raised mound of earth 2ft high from 4 pits 18x24x12in dug for 1/16 Sec cor

60 00 Set post 3x3in x 4 ft 1 ft dug marked 1/16 Raised mound of earth 2ft high from 4 pits 18x24x12in dug for 1/16 Sec cor

67 75 Left bank of Loup River when I

Set post 3x3in x 4 ft 1 ft dug

Township No 17 N R 14 West of the 6th PM

marked 1/16 C. Raised mound of earth 2 ft high from 4 pit 36x36x12in dug for meander Corner

Land level & sandy

Soil 2nd rate

From the 1/4 Sec cor on the West boundary of Sec 26 Drew East on a Random line through Sec 26

Va. 12°40' E

20 00 Set temporary 1/16 Sec cor

40 00 Set temporary Center 1/4 Sec cor

60 00 Set temporary 1/16 Sec cor

79 90 Intersect N & S line at 1/4 Sec cor on East boundary of Sec 26 From which Cor I drew West on a true line through Sec 26

Va 12°40' E.

19 99 Set post 3x3in x 4 ft 1 ft dug marked 1/16 Raised mound of earth

Township No 17 N of R 4 W of the 6th P.M.

		2 ft high from 4 pits 18 x 24 x 12in deep for 1/16 Sec cor
39	98	Set post 3 x 3in x 4 ft 1 ft deep marked C 1/4 Raised mound of earth 2 ft high from 4 pits 18 x 24 x 12in deep for Center 1/4 Sec cor
59	97	Set post 3 x 3in x 4 ft 1 ft deep marked 1/16 Raised mound of earth 2 ft from 4 pits 18 x 24 x 12in deep for 1/16 Sec cor
79	96	To the 1/4 Sec cor on West boundary of Sec 26
		Land level and Sandy Soil 3rd rate

From the 1/16 Sec cor on the West boundary of the N W 1/4 of Sec 26 from
East on a Random line through Sec 26

Va 12°40' E

20	00	Set temporary 1/16 Sec Cor

Township No 17 N. R 4 West of the 6th P.M.

40	00	Set temporary 1/16 Sec Cor
60	00	Set temporary 1/16 Sec Cor
80	04	Intersect N & S line 12 lks South of 1/16 Sec cor on the East boundary of the N E 1/4 of Sec 26 from which cor I run S 89° 55' W. on a true line through Sec 26.

Va 12°20' E

20	01	Set post 3 x 3in x 4 ft 1 ft deep marked 1/16 Raised mound of earth 2 ft high from 4 pits 18 x 24 x 12in deep for 1/16 Sec cor
40	02	Set post 3 x 3in x 4 ft 1 ft deep marked 1/16 Raised mound of earth 2 ft high from 4 pits 18 x 24 x 12in deep for 1/16 Sec cor
60	03	Set post 3 x 3in x 4 ft 1 ft deep marked 1/16 Raised mound of earth 2 ft high from 4 pits 18 x 24 x 12in deep for 1/16 Sec cor
80	04	To the 1/16 Sec cor on the West boundary of the N W 1/4 of Sec 26. Land level Soil 3rd rate

Township 17 S. of R. 4 W. of the 6th P. M.

Township No 17 S. of R. No 4 W. of the 6th P. M.

North on a true line between
Sec's 22 and 23
Va 12°40' E

20	00	Set post 3×3 in × 4 ft. 1 ft deep
		Marked 1/16 Raised mound of Earth 2 ft
		high from 4 pits 18 × 24 × 12 in deep
		for 1/16 Sec Cor
30	00	Wagon Road NE and SW
32	00	Leave bottom E and W
40	00	Set post 3 × 3 in × 4 ft. 1 ft deep
		Marked 1/4 Raised mound of Earth 2 ft
		high from 4 pits 18 × 24 × 12 in deep for
		1/4 Sec Cor
57	00	Wagon Road E & W
60	00	Set post 3 × 3 in × 4 ft. 1 ft deep
		Marked 1/16 Raised mound of Earth 2 ft
		high from 4 pits 18 × 24 × 12 in deep for
		1/16 Sec Cor.
74	50	Enter Bottom NW and SE
76	00	Brown Creek 80 lks wide SE
80	00	Set post 4 × 4 in × 4 1/2 ft. 1 ft deep
		Raised mound of Earth 2 1/2 ft high from
		4 pits 18 × 24 × 12 in deep for Corner to
		Sec's 14. 15. 22 and 23.

Township No 17 S. R. 24 West of the 6th P.M.

			Upland Rolling and Soil 2nd Rate Bottom Level Soil 2nd Rate
			East on a Random line between Sec's 14 and 23. Va 12°40'
	20	00	Set temporary 1/16 Sec Cor
	29	30	Beaver Creek 75 lks Wide N.E.
	40	00	Set temporary 1/4 Sec Cor
	60	00	Set temporary 1/16 Sec Cor
	62	00	Wagon Road N.E. and S.W.
	79	84	Intersect N. and S. line 14 lks north of Cor to Sec's 13. 14. 23 and 24.
			From which Corner I run N 89°54' W on a true line between Sec's 14 and 23 Va 12°40'
	19	96	Set post 3 x 3 in x 4 ft. 1 ft deep Marked 1/16 Raised Mound of Earth 2 ft high from 4 pits 18 x 24 x 12 in deep

Township No 17 S. R. 24 West of the 6th P.M.

			for 1/16 Sec Cor.
X	39	92	Set post 3 x 3 in x 4 ft. 1 ft deep Marked 1/4 Raised Mound of Earth 2 ft high from 4 pits 18 x 24 x 12 in deep for 1/4 Sec Cor
	59	88	Set post 3 x 3 in x 4 ft. 1 ft deep Marked 1/16 Raised Mound of Earth 2 ft high from 4 pits 18 x 24 x 12 in deep for 1/16 Sec Cor
	79	84	To the Corner to Sec's 14. 15, 22 and 23. Level Bottom Soil 2nd Rate
			From the 1/16 Sec Cor on the West boundary of the SW¼ of Sec 23. I run East on a Random line through Sec 23 Va 12°40' E
	20	00	Set temporary 1/16 Sec Cor
	40	00	Set temporary 1/16 Sec Cor
	60	00	Set temporary 1/16 Sec Cor

Township No 17 N of R 24 W of the 6th P.M.

79	62	Intersect the N and S line 16 chs north of the 1/16 Sec Cor on the East boundary SE¼ Sec 23
		From which Cor I run N 89° 53' W on a true line through Sec 23.
		Va 12° 46' E
19	91	Set post 3 + 3 ni + 4 ft. 1 ft deep Marked 1/16 Raised mound of Earth 2 ft high from 4 pits 18 + 24 + 12 ni deep for 1/16 Sec Cor.
39	82	Set post 3 + 3 ni + 4 ft. 1 ft deep Marked 1/16 Raised mound of Earth 2 ft high from 4 pits 18 + 24 + 12 ni deep for 1/16 Sec Cor
59	73	Set post 3 + 3 ni + 4 ft. 1 ft deep Marked 1/16 Raised mound of Earth 2 ft high from 4 pits 18 + 24 + 12 ni deep for 1/16 Sec Cor
79	64	To the 1/16 Sec Cor on the West boundary of the SW¼ of Sec 23. Land Level
		Soil 1st Rate

		From the ¼ Sec Cor on the West boundary of Sec 23. I run East on a random line through Sec 23
		Va 12° 46' E
9	00	Enter Bottom N and S
20	00	Set temporary 1/16 Sec Cor
27	68	Wagon Road N E ¾ of SW
40	00	Set temporary 1/4 Sec Cor
60	00	Set temporary 1/16 Sec Cor
79	68	Intersect the N and S line at the ¼ Sec Cor on East boundary of Sec 23. From which Corner I run West on a true line through Section 23
		Va 12° 46' E
19	92	Set post 3 + 3 ni + 4 ft. 1 ft deep Marked 1/16 Raised Mound of Earth 2 ft high from 4 pits 18 + 24 + 12 ni deep for 1/16 Sec Cor
39	84	Set post 3 x 3 ni + 4 ft. 1 ft deep Marked 1/4 Raised mound of Earth 2 ft high from 4 pits =

Township No 17 S of R + W of the 6th P.M.

= 18 + 24 + 12 in deep for Center 1/4 Sec Cor.

59 76 Set post 3 + 3 in + 4 ft, 1 ft deep Marked 1/16 Raised mound of Earth 2 ft high from 4 pits 18 + 24 + 12 in deep for 1/16 Sec Cor.

79 68 To the 1/4 Sec corner on the West boundary of Sec 23

Upland Rolling Soil 2nd Rate
Bottom Level Soil 1st Rate

From the 1/16 Sec Cor on the West boundary of the NW 1/4 of Sec 23. Run East on a Random line through Sec 23.

Va 12°46' E

12 00 Enter Bottom N and S.
20 00 Set temporary 1/16 Sec Cor
40 00 Set temporary 1/16 Sec Cor
45 50 Wagon Road NE and SW

Township No 17 N R No 4 West of the 6 PM

60 00 Set temporary 1/16 Sec Cor
79 80 Intersect the N and S line at the 1/16 Sec Cor on the East boundary of the NE 1/4 of Sec 23.

From which Cor I run West on a true line through Sec 23

Va 12°46' E

19 95 Set post 3 + 3 in + 4 ft, 1 ft deep Marked 1/16 Raised mound of Earth 2 ft high from 4 pits 18 + 24 + 12 in deep for 1/16 Sec Cor.

39 90 Set post 3 + 3 in + 4 ft. 1 ft deep Marked 1/16 Raised mound of Earth 2 ft high from 4 pits 18 + 24 + 12 in deep for 1/16 Sec Cor.

59 85 Set post 3 + 3 in + 4 ft. 1 ft deep Marked 1/16 Raised mound of Earth 2 ft high from 4 pits 18 + 24 + 12 in deep for 1/16 Sec Cor.

79 80 To the 1/16 Sec Cor on the West boundary of the NW 1/4 of Sec 23.

Upland Rolling Soil 2nd Rate of Bottom Soil 1st Rate

Township No 17 N. of R 4 W. of the 6th P.M.

North on a true line between
Sec's 14 and 15
Va 12° 40' E

10	60	Beaver Creek 60 lks wide S.W
18	50	Same Creek 70 " " S.E
20	00	Set post 3 + 3 ni + 4 ft. 1 ft deep Marked 1/16 Raised Mound of Earth 2 ft high from 4 pits 18 + 24 + 12 ni deep for 1/16 Sec Cor.
21	15	Beaver Creek 85 lks wide S.W
34	60	Same Creek 60 " " S.E
36	74	Same Creek 75 " " S.W.
40	00	Set post 3 + 3 ni + 4 ft. 1 ft deep Marked 1/4 Raised Mound of Earth 2 ft high from 4 pits 18 + 24 + 12 ni deep for 1/4 Sec Cor.
51	24	Beaver Creek 50 lks wide S.E
60	00	Set post 3 + 3 ni + 4 ft. 1 ft deep. Marked 1/16 Raised Mound of Earth 2 ft high from 4 pits 18 + 24 + 12 ni deep for 1/16 Sec Cor.
65	80	Enter Cultivated field E & W
80	00	Set post 3 + 4 ni + 4 1/2 ft 1 ft =

Township No 17 N. R 4 West of the 6th P.M.

= deep Raised mound of Earth 2 1/2 ft high from 4 pits 18 + 24 + 12 ni for Cor to Sec's. 10. 11. 14 and 15
Land Level and
Soil 2nd Rate

✓

East on a Random line between
Sec's 11 and 14
Va 12° 40' E

14	30	Leave cultivated field N and S
20	00	Set temporary 1/16 Sec Cor
23	00	Wagon Road NW and SE
30	00	Leave Bottom NW and SE
40	00	Set temporary 1/4 Sec Cor
60	00	Set temporary 1/16 Sec Cor
79	80	Intersect N and S line at Cor to Sec's 11. 12. 13 and 14

From which corner I run
West on a true line between
Sec's 11 and 14
Va. 12° 40' E

Township No 17 N of Rd 4 W of the 6th P M.

19 95 Set post 3 x 3 in x 4 ft, 1 ft deep Marked 1/16 Raised Mound of Earth 2 ft high from 4 pits 18 + 24 + 12 in deep for 1/16 Sec cor

39 90 Set post 3 x 3 in x 4 ft, 1 ft deep Marked 1/4 Raised Mound of Earth 2 ft high from 4 pits 18 + 24 + 12 in deep for 1/4 Sec cor.

59 85 Set post 3 x 3 in x 4 ft, 1 ft deep Marked 1/16 Raised Mound of Earth 2 ft high from 4 pits 18 + 24 + 12 in deep for 1/16 Sec cor.

79 80 To the Cor to Sections 10. 11. 14 and 15

Bottom Level Soil 1st Rate

Upland Rolling Soil 2nd Rate

Township No 17 N of Rd 4 W of the 6th P. M.

From the 1/16 Sec cor on the West boundary of the S W 4 of Sec 14 I run East on a Random line through Sec 14.

Va 12° 40' E

20 00 Set temporary 1/16 Sec cor

31 00 Beaver Creek 85 lks wide N W

39 50 Beaver Creek 1 00 ch Wide S W

40 00 True point for temporary 1/16 Sec. Cor creek cannot be established falls in

40 60 Set temporary W. C 1/16 Sec cor

60 00 Set temporary 1/16 Sec. cor

79 96 Intersect N and S line 20 lks South of the 1/16 Sec cor on the East boundary of the S E 4 of Section 14

From which Corner I run S 89° 51' W. on a true line through Sec 14

Va 12° 40' E

19 99 Set post 3 x 3 in x 4 ft. 1 ft deep Marked 1/16 Raised Mound of Earth 2 ft high from 4 pits 18 + 24 + 12 in deep for 1/16 Sec cor

Township No 17 N. R 4 West of the 6th P M

39 36 Set post 3+3 in +4 ft. 1 ft deep
Marked W.C 1/16 Raised Mound of Earth
2 ft high from 4 pits 18+24+12 in deep
for 1/16 Sec cor 62 lks E of true front
39 98 True front for cor falls in creek, & cannot be established
59 97 Set post 3+3 in +4 ft. 1 ft deep
Marked 1/16 Raised Mound of Earth 2 ft
high from 4 pits 18+24+12 in deep
for 1/16 Sec cor.
79 96 To the 1/16 Sec cor on the West
boundary of the S W¼ of Sec 14
Land Level and
Soil 1st Rate

Township No 17 N of R 4 W of the 6th P.M.

From the 1/4 Sec cor on the West
boundary of Section 14. I run
East on a Random line through
Sec 14

Va 12°40' E

2 20 Beaver Creek 50 lks Wide. South
20 00 Set temporary 1/16 Sec cor.
40 00 Set temporary C 1/4 Sec cor
55 40 Enter field N and S
60 00 Set temporary 1/16 Sec cor
72 30 Leave field N and S
79 80 Intersect N and S line 20 lks South
of the 1/4 Sec cor on the East boundary
of Sec 14
From which cor I run
S 89°51' W. on a true line through
Sec 14

Va 12°40' E

19 95 Set post 3+3 in +4 ft. 1 ft deep
Marked 1/16 Raised Mound of Earth 2 ft
high from 4 pits 18+24+12 in deep
for 1/16 Sec cor.
39 90 Set post 3+3 in +4 ft. 1 ft deep
Marked C 1/4 Raised Mound of Earth 2 ft

Township No 17 N. R 4 West of the 6th P.M.

		= high from 4 pits 18 + 24 + 12 in deep for Center 1/4 Sec Cor.
59	85	Set post 3 x 3 in x 4 ft. 1 ft deep Marked 1/16 Raised Mound of Earth 2 ft high from 4 pits 18 + 24 + 12 in deep for 1/16 Sec Cor.
79	80	To the 1/4 Sec Cor on the West boundary of Sec 14
		Land Level and Soil 1st Rate
		September 17th 1875

Township No 17 N of Rd No 4 W of the 6th P.M.

		From the 1/16 Sec Cor on the West boundary of the NW of Sec 14 I run
		East on a Random line through Sec 14
		Va 12° 40' E
6	00	Beaver Creek 60 lks Wide N.E
15	00	Same Creek 55 lks Wide S.
20	00	Set temporary 1/16 Sec Cor
40	00	Set temporary 1/16 Sec Cor
~~42~~ 55	~~00~~ 00	~~Leave Bottom N W & E~~ ~~Enter Field N & S~~
60	00	Set temporary 1/16 Sec Cor
71	50	Leave field N and S.
79	88	Intersect N and S line at the 1/16 Sec Cor. on the East boundary of the NE of Section 14
		From which corner I run West on a true line through Sec 14
		Va 12° 40' E
19	97	Set post 3 x 3 in x 4 ft. 1 ft deep Marked 1/16 Raised Mound of Earth 2 ft high from 4 pits 18 + 24 + 12 in deep for 1/16 Sec Cor

Township No 17 N. R 4 West of the 6th P.M.

39	94	Set post 3+3 in +4 ft, 1 ft deep Marked 1/16 Raised Mound of Earth 2 ft high from 4 pits 18+24+12 in deep for 1/16 Sec Cor.
59	91	Set post 3+3 in +4 ft, 1 ft deep Marked 1/16 Raised Mound of Earth 2 ft high from 4 pits 18+24+12 in deep for 1/16 Sec Cor.
79	88	To the 1/16 Sec corner on the West boundary of the NW¼ of Sec 14
		Land Level
		Soil 1st Rate

Township No 17 North R 4 West of the 6th P.M.

		North on a true line between Sec's 10 and 11
		Va 12°40' E
5	00	Leave Field E and W
20	00	Set post 3+3 in +4 ft, 1 ft deep Marked 1/16 Raised Mound of Earth 2 ft high from 4 pits 18+24+12 in deep for 1/16 Sec Cor.
29	60	Wagon Road NW and SE
40	00	Set post 3+3 in +4 ft, 1 ft deep Marked 1/4 Raised Mound of Earth 2 ft high from 4 pits 18+24+12 in deep for 1/4 Sec Cor
60	00	Set post 3+3 in +4 ft, 1 ft deep Marked 1/16 Raised Mound of Earth 2 ft high from 4 pits 18+24+12 in deep for 1/16 Sec Cor.
79	80	Leave Bottom NW and SE
80	00	Set post 4+4 in +4½ ft, 1 ft deep Raised Mound of Earth 2½ ft high from 4 pits 18+24+12 in deep for Cor to Sections 2. 3. 10 and 11
		Land Level and Soil 1st Rate

Township No 17 S of R No 4 W of the 6th P.M.

East on a Random line between
Sec's 2 and 11

Va 12°40' E

20 00 Set temporary 1/16 Sec Cor
40 00 Set temporary 1/4 Sec Cor
60 00 Set temporary 1/16 Sec Cor
80 00 Intersect N and S line at the Corner to Sec's 1. 2. 11 and 12

From which Cor Some
West on a true line between
Sec's 2 and 11.

Va 12°40' E

20 00 Set post 3+3 in x 4 ft. 1 ft deep Marked 1/16 Raised Mound of Earth 2 ft high from 4 pits 18+24+12 in deep for 1/16 Sec Cor.
40 00 Set post 3+3 in x 4 ft. 1 ft deep Marked 1/4 Raised Mound of Earth 2 ft high from 4 pits 18+24+12 in deep for 1/4 Sec Cor.
60 00 Set post 3+3 in x 4 ft. 1 ft deep Marked 1/16 Raised Mound of Earth 2 ft high from 4 pits 18+24+12 in deep for 1/16 Sec Cor.

Township No 17 S. R. 4 West of the 6 P.M.

80 00 To the Corner to Sections 2. 3. 10 and 11

Land Rolling
Soil 2nd Rate

From the 1/16 Sec Cor on the West boundary of the SW¼ of Sec 11. Some East on a Random line through Sec 11.

Va 12°40' E

8 00 Wagon Road NW and SE
18 00 Lower Bottom NW and SE
20 00 Set temporary 1/16 Sec Cor
40 00 Set temporary 1/16 Sec Cor
60 00 Set temporary 1/16 Sec Cor.
80 00 Intersect N and S line at the 1/16 Sec Cor on the East boundary of the SE¼ of Section 11.

From which Cor Some
West on a true line through
Sec 11.

Township No 17 N of R 4 W of the 6th P.M.

Va 12°40' E

20 00 Set post 3+3 in +4 ft. 1 ft deep Marked 1/16 Raised Mound of Earth 2 ft high from 4 pits 18+24+12 in deep for 1/16 Sec cor.

40 00 Set post 3+3 in +4 ft. 1 ft deep Marked 1/16 Raised Mound of Earth 2 ft high from 4 pits 18+24+12 in deep for 1/16 Sec cor.

60 00 Set post 3+3 in +4 ft. 1 ft deep Marked 1/16 Raised Mound of Earth 2 ft high from 4 pits 18+24+12 in deep for 1/16 Sec cor.

80 00 To the 1/16 Sec cor on the West boundary of the SW¼ of Sec 11.

Land Rolling

Soil 2nd Rate

Township No 17 N. R 4 West of the 6th P.M.

From the 1/4 Sec cor on the West boundary of Section 11. Iron East on a Random line through Sec 11.

Va. 12°40' E

11 00 Leave Bottom N & S

20 00 Set temporary 1/16 Sec cor.

40 00 Set temporary C 1/4 Sec cor

60 00 Set temporary 1/16 Sec cor

80 08 Intersect N and S line 14 lks North of the 1/4 Sec cor on the East boundary of Section 11.

From which cor I run N 89°54' W on a true line through Sec 11.

Va. 12°40' E

20 00 Set post 3+3 in +4 ft. 1 ft deep Marked 1/16 Raised Mound of Earth 2 ft high from 4 pits 18+24+12 in deep for 1/16 Sec cor.

40 04 Set post 3+3 in +4 ft. 1 ft deep Marked C 1/4 Raised Mound of Earth 2 ft high from 4 pits 18+24+12 in deep for Center 1/4 Sec cor.

Township No 17 N of Rd 4 th of the 6th P.M.

60	06	Set post 3 + 3 in + 4 ft. 1 ft deep Marked 1/16 Raised Mound of Earth 2 ft high from 4 pits 18 + 24 + 12 in deep for 1/16 Sec cor.
80	08	To the 1/4 Sec cor on the West boundary of Section 11. Land Rolling Soil 2nd Rate

Township No 17 N of Rd 4 th of the 6th P.M.

		From the 1/16 Sec cor on the West boundary of the NW¼ of Sec 11. I run East on a Random line through Sec 11. Va. 12°40' E
10	00	Leave Bottom NW and SE
20	00	Set temporary 1/16 Sec cor
40	00	Set temporary 1/16 Sec cor
60	00	Set temporary 1/16 Sec cor
74	00	Drain NE
80	16	Intersect N and S line 25 lks North of the 1/16 Sec cor on the East boundary of the NE¼ of Sec 11. From which cor I run N 89° 49' W on a true line through Sec 11 Va 12°40' E
20	04	Set post 3 + 3 in + 4 ft. 1 ft deep Marked 1/16 Raised Mound of Earth 2 ft high from 4 pits 18 + 24 + 12 in deep for 1/16 Sec cor.
40	08	Set post 3 + 3 in + 4 ft. 1 ft deep Marked 1/16 Raised Mound of Earth

Township No 17 N. R 4 West of the 6th P.M.

		2 ft high from 4 pits 18+25+12 in deep for 1/16 Sec Cor
60	12	Set post 3+3 in+4 ft 1 ft deep Marked 1/16 Raised Mound of earth 2 ft high from 4 pits 18+25+12 in deep for 1/16 Sec Cor.
80	16	To the 1/16 Sec Cor on the West boundary of the NW 1/4 of Sec 11.

Land Rolling

Soil 2nd Rate

Township No 17 N R 4 West of the 6th P.M.

North on a Random line between Secs. 2 and 3

Va 12°40' E

20	00	Set temporary 1/16 Sec Cor
40	00	Set temporary 1/4 Sec Cor
40	20	Drain S.E.
60	00	Set temporary 1/16
80	16	Intersect the North boundary of the Township 9 lks West of the Cor to Sec's 2 and 3.

From which Cor I run

S. 4 W on a true line between Sec's 2 and 3.

Va. 12°41' E

20	16	Set post 3+3 in+4 ft. 1 ft deep Marked 1/16 Raised Mound of Earth 2 ft high from 4 pits 18+25+12 in deep for 1/16 Sec Cor.
40	16	Set post 3+3 in+4 ft. 1 ft deep Marked 1/4 Raised Mound of Earth 2 ft high from 4 pits 18+25+12 in deep for 1/4 Sec Cor.

Township No 17 N of R 4 W of the 6th P.M.

60 16 Set post 3 + 3 in + 4 ft 1 ft deep Marked 1/16 Raised Mound of earth 2 ft high from 4 pits 18 + 24 + 12 in deep for 1/16 Sec Cor

80 16 To the Cor to Secs. 2. 3. 10 & 11. Land Rolling

Soil 2nd Rate

Township No 17 N R. 4 West of the 6th PM

From the 1/16 Sec Cor on the West boundary of the SW¼ of Sec 2. Drun East on a Random line through Section 2

Va 12°40' E

20 00 Set temporary 1/16 Sec Cor

40 00 Set temporary 1/16 Sec Cor

45 00 Drain, SE.

60 00 Set temporary 1/16 Sec Cor.

80 00 Intersect N & S line 4 chs North of the 1/16 Sec Cor on the East boundary of the SE¼ of Sec 2

From which Corner Drun N 89°58' W on a true line through Sec 2

Va 12°50' E

20 00 Set post 3 + 3 in + 4 ft. 1 ft deep Marked 1/16 Raised Mound of Earth 2 ft high from 4 pits 18 + 24 + 12 in deep for 1/16 Sec Cor.

40 00 Set post 3 + 3 in + 4 ft. 1 ft deep Marked 1/16 Raised Mound of Earth 2 ft high from 4 pits 18 + 24 + 12 in deep=

Township No 17 N. of R. 4 W. of the 6th P.M.

		for 1/16 Sec Cor.
60	00	Set post 3 + 3 in + 4 ft. 1 ft deep Marked 1/16 Raised Mound of Earth 2 ft high from 4 pits 18 + 24 + 12 in deep for 1/16 Sec Cor.
80	00	To the 1/16 Sec Cor on the West boundary of the SW¼ of Sec 2. Land Rolling Soil 2nd Rate

From the 1/4 Sec Cor on the West boundary of Sec 2. Drain East on a Random line through Section 2.

Va 12°40' E

1	20	Drain S E. and NW
10	00	Drain S E and NW
20	00	Set temporary 1/16 Sec Cor
40	00	Set temporary 1/4 Sec Cor.
60	00	Set temporary 1/16 Sec Cor
71	00	Drain S E.

Township No 17 N. R. 4 West of the 6th P.M.

80	12	Intersect N. and S line at the 1/4 Sec Cor on the East boundary of Sec 2. From which corner I run West on a true line through Sec 2. Va. 12°40' E
20	03	Set post 3 + 3 in + 4 ft. 1 ft deep Marked 1/16 Raised Mound of Earth 2 ft high from 4 pits 18 + 24 + 12 in deep for 1/16 Sec Cor.
40	06	Set post 3 + 3 in + 4 ft. 1 ft deep Marked 1/4 Raised Mound of Earth 2 ft high from 4 pits 18 + 24 + 12 in deep for Center 1/4 Sec Cor.
60	09	Set post 3 + 3 in + 4 ft. 1 ft deep Marked 1/16 Raised Mound of Earth 2 ft high from 4 pits 18 + 24 + 12 in deep for 1/16 Sec Cor.
80	12	To the 1/4 Sec Cor on the West boundary of Sec 2. Land Rolling Soil 2nd Rate

Township No 17 N of R 4 W of the 6th P.M.

From the 1/16 Sec cor on the West boundary of the NW¼ of Sec 2. Trim East on a Random line through Sec 2.

Va 12°40' E

19 00 Drain S W

20 00 Set temporary 1/16 Sec cor.

40 00 Set temporary 1/16 Sec cor

60 00 Set temporary 1/16 Sec cor.

80 00 Intersect N and S line 7 lks South of the 1/16 Sec cor on the East boundary of the NE¼ of Sec 2.

From which cor I run S 89° 57' W on a true line through Sec 2.

Va 12.40 E

20 00 Set post 3 + 3 in + 4 ft. 1 ft deep Marked 1/16 Raised mound of Earth 2 ft high from 4 pits 18 + 24 + 12 in deep for 1/16 Sec cor.

40 00 Set post 3 + 3 in + 4 ft. 1 ft deep Marked 1/16 Raised mound of Earth 2 ft high from 4 pits 18 + 24 + 12 in deep for 1/16 Sec cor.

60 00 Set post 3 + 3 in + 4 ft. 1 ft deep Marked 1/16 Raised mound of Earth 2 ft high from 4 pits 18 + 24 + 12 in deep for 1/16 Sec cor.

80 00 To the 1/16 Sec cor on the West boundary of the NW¼ of Sec 2.

Land Rolling

Soil 2nd Rate

17-4-W

Township No 17 N R 4 West of the 6th P.M.

Township No 17 N. of R 4 W of the 6th P.M.

Township No 17 N R 4 West of the 6 P.M.

From the M.C. on the Right bank of the Loup River 9.74 chs North of the Cor to Secs 27, 28, 33 + 34 I Run

North on a true line between Secs 27 + 28

Va 12° 40' E

10 26 True point for 1/16 Sec cor in River + cannot be established

12 56 Left bank of Loup River where I

Set post 3 x 3 in x 4 ft 1 ft deep marked M.C. Raised mound of earth 2 ft high from 1 pit 36 x 36 x 12 in deep for Meander Corner to fracnl Secs 27 + 28

29 26 Drain S.E.

30 26 Set post 3 x 3 in x 4 ft 1 ft deep marked 1/4 Raised mound of earth 2 ft high from 4 pits 18 x 24 x 12 in deep for 1/4 Sec cor

39 26 Leave 1st Bottom N E + S W

42 26 Wagon Road N. E. + S W.

50 26 Set post 3 x 3 in x 4 ft 1 ft deep

Township No 17 N of Range 4 W of the 6th P.M.

		marked 1/16 Raised mound of earth 2 ft high from 4 pits 18 x 24 x 12 in deep for 1/16 Sec Cor
69	00	Leave 2d Bottom N E & S W.
170	26	Set post 4 x 4 in x 4 ft 1 ft deep Raised mound of earth 2 ft high from 4 pits 18 x 24 x 12 in deep for Cor to Secs 21, 22, 27 & 28
		Land level
		1st Bottom Sandy Soil 2d rate
		2 Bottom Soil 1st rate

East on a Random line between Secs 22 & 27

Var 12° 40' East

20	00	Set temporary 1/16 Sec cor
34	00	Enter Bottom N E & S W.
36	00	Wagon Road N E & S W.
40	00	Set temporary 1/4 Sec cor
60	00	Set temporary 1/16 Sec cor
80	00	Intersect N & S line 7 lks North of Cor

Township No 17 N of Range 4 W of the 6th P.M.

to Secs 22, 23, 26 & 27

From which Cor I run

N. 89° 57' W. on a true line between Secs 22 & 27

Var 12° 40' E

20	00	Set post 3 x 3 in x 4 ft 1 ft deep marked 1/16 Raised mound of earth 2 ft high from 4 pits 18 x 24 x 12 in deep for 1/16 Sec Cor
40	00	Set post 3 x 3 in x 4 ft 1 ft deep marked 1/4 Raised mound of earth 2 ft high from 4 pits 18 x 24 x 12 in deep for 1/4 Sec cor
60	00	Set post 3 x 3 in x 4 ft 1 ft deep marked 1/16 Raised mound of earth 2 ft high from 4 pits 18 x 24 x 12 in deep for 1/16 Sec cor
80	00	To the Cor to Secs 21, 22, 27 & 28
		Land gently rolling
		Soil 2d Rate

Township No 17 N R 4 West of the 6th P M

The True point for 1/16 Sec cor on the West boundary of the S.W. 4 of Sec 27 being in the River & unestablished therefore from the 1/16 Sec cor on the East boundary of the S.E. 4 of Sec 27 I run West on a true line through Sec 27

Va 12°40' E

20 00 Set post 3x3in x 4 ft 1 ft deep marked 1/16 Raised mound of earth 2 ft high from 4 pits 18x24x12in deep for 1/16 Sec cor

38 50 Set post 3x3in x 4 ft 1 ft deep marked W C 1/16 Raised mound of earth 2 ft high from 4 pits 18x24x12in deep for Witness 1/16 Sec cor 1.50 lks East of true point for cor

38 80 Slough 2 chs wide N.W. & S.E.

40 00 True point for cor falls in Slough & cannot be established

60 00 Set post 3x3in x 4 ft 1 ft deep marked 1/16 Raised mound of earth

Township No 17 N R 4 West of the 6th P M

2 ft high from 4 pits 18x24x12in deep for 1/16 Sec cor

66 00 Left bank of Loup River where I Set post 3x3in x 4 ft 1 ft deep marked M.C. Raised mound of earth 2 ft high from 1 pit 36x36x12in deep for Meander Corner

Land level

Soil Sandy & 2" rate

September 18th 1875

From the 1/4 Sec cor on the West boundary of Sec 27 I run East on a Random line through Sec 27

Va 12°40' East

20 00 Set temporary 1/16 Sec cor

40 00 Set temporary Center 1/4 Sec cor

60 00 Set temporary 1/16 Sec cor

80 16 Intersect N & S line 10 lks north of the 1/4 Sec cor on the East boundary of Sec 27, from which cor I run

Township No 17 S of R 4 W of the 6th P.M.

N. 89°54' W. on a true line through
Sec 27

Va 12°40' East

20 00 Set post 3x3in x 4 ft 1 ft deep
marked 1/16 Raised mound of earth
2 ft high from 4 pits 18x24x12in deep
for 1/16 Sec cor

40 00 Set post 3x3in x 4 ft 1 ft deep
marked C 1/4 Raised mound of earth
2 ft high from 4 pits 18x24x12in deep
for Center 1/4 Sec cor

60 12 Set post 3x3in x 4 ft 1 ft
deep marked 1/16 Raised mound
of earth 2 ft high from 4 pits 18x24
x 12in deep for 1/16 Sec cor

80 16 To the 1/4 Sec cor on the
West boundary of Sec 27
Sand & Peat Soil 2nd rate

Township No 17 N. R. 4 West of the 6th P.M.

From the 1/16 Sec cor on the
West boundary of the N. W. 1/4 of
Sec 27, I run
East on a random line through
Sec 27

Va 12°40' East

13 20 Wagon Road N E & S W.
20 00 Set temporary 1/16 Sec cor
24 00 Cease 2nd Bottom N E & S W.
36 00 Cross S. W.
40 00 Set temporary 1/16 Sec cor
60 00 Set temporary 1/16 Sec cor
80 08 Intersect N & S line 14 lks north of the
1/16 Sec cor on East boundary of the
N E 1/4 of Sec 27, from which cor I run
N. 89°54' W. on a true line through
Sec 27

Va 12°40' East

20 02 Set post 3x3in x 4 ft 1 ft
deep marked 1/16 Raised mound
of earth 2 ft high from 4 pits
18x24x12in deep for
1/16 Sec cor

Township No 17 N of R 4 W of the 6th P.M.

40	00	Set post 3 x 3 in x 4 ft 1 ft deep marked 1/16 Raised mound of earth 2 ft high from 4 pits 18 x 24 x 12 in deep for 1/16 Sec cor
60	00	Set post 3 x 3 in x 4 ft 1 ft deep marked 1/16 Raised mound of earth 2 ft high from 4 pits 18 x 24 x 12 in deep for 1/16 Sec cor
80	00	To the 1/16 Sec cor on the West boundary of the N W 4 of Sec 27

Land Level, Soil 2 rate

Township No 17 N of R 4 W of the 6th P.M.

North on a true line between Sec's 21 and 22.

Va 12°40' East

20	00	Set post 3 x 3 in x 4 ft. 1 ft deep Marked 1/16 Raised mound of earth 2 ft high from 4 pits 18 x 24 x 12 in deep for 1/16 Sec cor
21	00	Wagon Road NE and SW
40	00	Set post 3 x 3 in x 4 ft. 1 ft deep Marked 1/4 Raised mound of earth 2 ft high from 4 pits 18 x 24 x 12 in deep for 1/4 Sec cor.
60	00	Set post 3 x 3 in x 4 ft. 1 ft deep Marked 1/16 Raised mound of earth 2 ft high from 4 pits 18 x 24 x 12 in deep for 1/16 Sec cor.
75	00	Wagon Road E and W
80	00	Set post 4 x 4 in x 4½ ft. 1 ft deep Raised mound of earth 2½ ft high from 4 pits 18 x 24 x 12 in deep for cor to Sec's 15. 16. 21 and 22.

Land Rolling Soil 2nd Rate

✓

Township No 17 N. R 4 West of the 6th P.M.

East on a Random line between Sec's 15 and 22

Va 12°40' E

20 00 Set temporary 1/16 Sec cor
40 00 Set temporary 1/4 Sec Cor
60 00 Set temporary 1/16 Sec Cor
61 00 Ravine 3 chs Wide NE + SW
76 00 Enter Bottom NW and SE
78 50 Beaver Creek 70 lks wide South
80 16 Intersect N and S line 12 lks north of the Cor to Sec's 14. 15. 22 and 23.

From Which Cor I run N 89° 55' W. on a true line between Sec's 15 and 22.

Va 12°40' W

20 04 Set post 3 + 3 in + 4 ft. 1 ft deep Marked 1/16 Raised Mound of Earth 2 ft high from 4 pits 18 + 24 + 12 in deep for 1/16 Sec cor.

X 40 08 Set post 3 + 3 in + 4 ft. 1 ft deep Marked 1/4 Raised Mound of Earth 2 ft high from 4 pits 18 + 24 + 12 in deep for 1/4 Sec cor.

60 12 Set post 3 + 3 in + 4 ft. 1 ft deep = Marked 1/16 Raised Mound of Earth 2 ft high from 4 pits 18 + 24 + 12 in deep for 1/16 Sec Cor

80 16 To the Cor to Sec's 15. 16. 21 and 22.

Land Rolling Soil 2nd Rate

From the 1/16 Sec Cor on the West boundary of the SW of Sec 22 I run East on a Random line through Sec 22.

Va. 12°40' East

20 00 Set temporary 1/16 Sec cor
40 00 Set temporary 1/16 Sec Cor.
52 20 Enter Bottom NE and SW.
60 00 Set temporary 1/16 Sec Cor
70 70 Wagon Road NE and SW
79 80 Intersect N and S line 10 lks north of the 1/16 Sec cor on the East boundary of the SE of Sec 22.

From Which Cor I run

Township No 17 S. of R. 4 W. of the 6th P.M.

N 89° 56' W on a true line through
Sec 22

Va. 12°40' E

19 95 Set post 3+3 in +4 ft. 1 ft deep
Marked 1/16 Raised Mound of Earth 2 ft
high from 4 pits 18+24+12 in deep
for 1/16 Sec Cor.

39 90 Set post 3+3 in + 4 ft. 1 ft deep
Marked 1/16 Raised Mound of Earth
2 ft high from 4 pits 18+24+12 in
deep for 1/16 Sec Cor.

59 85 Set post 3+3 in +4 ft. 1 ft deep
Marked 1/16 Raised Mound of Earth 2 ft
high from 4 pits 18+24+12 in deep
for 1/16 Sec Cor.

79 80 To the 1/16 Sec Cor on the West
boundary of the SW¼ of Sec 22.
Land Rolling

Soil 2nd Rate

Township No 17 S. of R. 4 W. of the 6th P.M.

From the ¼ Sec cor on the West
boundary of Section 22. I run
East on a Random line through
Sec 22

Va. 12°40' E

20 00 Set temporary 1/16 Sec cor
40 00 Set temporary 1/4 Sec cor
48 00 Wagon Road NE and SW
59 00 Wagon Road NW and SE
60 00 Set temporary 1/16 Sec cor
79 72 Intersect N and S line 3 chs north
of the ¼ Sec cor on the East boundary
Section 22.

From which cor I run
N 89° 59' W on a true line through
Sec 22.

Va 12°40' E

19 93 Set post 3+3 in +4 ft. 1 ft deep
Marked 1/16. Raised Mound of Earth 2 ft
high from 4 pits 18+24+12 in deep for
1/16 Sec cor

N 39 86 Set post 3+3 in +4 ft. 1 ft deep
Marked 1/16 Raised Mound of Earth =

From the 1/4 Sec Cor on the West boundary of the NW¼ of Sec 22 Run East on a Random line through Sec 22.

Va 12°40' E

20 00	Set temporary	1/16 Sec Cor
20 50	Wagon Road	NW and SE
40 00	Set temporary	1/16 Sec Cor
55 00	Ravine NE	
60 00	Set temporary	1/16 Sec Cor
	= 2 ft high from 4 pits 18+24+12 in deep for Center 1/4 Sec Cor.	
59 79	Set post 3+3 in +4 ft. 1 ft deep Marked 1/16 Raised Mound of Earth 2 ft high from 4 pits 18+24+12 in deep for 1/16 Sec Cor.	
79 70	To the 1/4 Sec Cor on the West boundary of Section 22. Land Rolling	Soil 2nd Rate

Township No 17 S of Range 4 W of the 6th P. M.

65 00	Wagon Road	N and S
80 00	Intersect N and S line 4 lks north of the 1/16 Sec Cor on the East boundary of the NE¼ of Section 22. From which Cor Drum N 89°58' W on a true line through Sec 22	Va 12°40' E
20 00	Set post 3+3 in +4 ft. 1 ft. deep Marked 1/16. Raised Mound of Earth 2 ft high from 4 pits 18+24+12 in deep. for 1/16 Sec Cor.	
40 00	Set post 3+3 in +4 ft. 1 ft deep Marked 1/16. Raised Mound of Earth 2 ft high from 4 pits 18+24+12 in deep for 1/16 Sec Cor.	
60 00	Set post 3+3 in +4 ft. 1 ft deep Marked 1/16 Raised mound of Earth 2 ft high from 4 pits 18+24+12 in deep for 1/16 Sec Cor.	
80 00	To the 1/16 Sec Cor on the West boundary of the NW¼ of Sec 22. Land Rolling	Soil 2nd Rate

Township No 17 N R 24 West of the 6th P M

North on a true line between
Secs. 15 and 16

Va 12°40' E

20 00 Set post 3+3 in +4 ft. 1 ft deep
Marked 1/16 Raised Mound of Earth 2 ft
high from 4 pits 18+24+12 in deep for
1/16 Sec Cor.

40 00 Set post 3+3 in +4 ft. 1 ft deep
Marked 1/4 Raised Mound of Earth 2 ft
high from 4 pits 18+24+12 in deep for
1/4 Sec Cor.

41 40 Drain N E

43 00 Same Drain N W.

47 00 Same Drain Water in pools N E

52 30 Same Drain " " " N W

55 00 Same Drain " " " N E

60 00 Set post 3+3 in +4 ft. 1 ft deep Marked
1/16 Raised Mound of Earth 2 ft high
from 4 pits 18+24+12 in deep for
1/16 Sec Cor.

80 00 Set post 4+4 in +4½ ft. 1 ft deep
Raised Mound of Earth 2½ ft high from 4 pits 18+
24+12 in deep for Corts Secs 9. 10. 15 & 16.

Township No 17 N R 24 West of the 6th P M

Land Rolling and
Soil 2nd Rate

East on a Random line between
Secs 10 and 15

Va 12°40' E

10 50 Drain Water in pools N W.

20 00 Same Drain Water in pools S E.

20 30 Set temporary W. C. 1/16 Sec Cor

31 50 Drain Water in pools N E

33 00 Same Drain Water in pools S E.

40 00 Set temporary 1/4 Sec Cor

47 50 Same Drain Water in pools N E

52 00 Same Drain " " " S E.

55 00 Enter Bottom N and S.

60 00 Set temporary 1/16 Sec Cor.

76 00 Beaver Creek 60 feet wide S. W.

77 00 Enter Cultivated field N and S.

79 92 Intersect N and S line 7 lks North
of Cor to Secs. 10. 11. 14 & 15.

From Which Cor Corner

Township No 17 N of R 4 W of the 6th P.M.

N 89° 57' W on a true line between Sec's 10 and 15

Va 12° 40' E

19 98 Set post 3+3 in +4 ft. 1 ft deep Marked 1/16 Raised Mound of Earth 2 ft high from 4 pits 18+24+12 in deep for 1/16 Sec Cor.

39 96 Set post. 3+3 in +4 ft 1 ft deep Marked 1/4. Raised Mound of Earth 2 ft high from 4 pits 18+24+12 in deep for 1/4 Sec Cor.

59 94 The true point for 1/16 Sec cor coming in drain and not being suitable for Cor. I run west and at

60 15 Set post 3+3 in +4 ft. 1 ft deep Marked W.C. 1/16 Raised Mound of Earth 2 ft high from 4 pits 18+24+12 in deep for Witness 1/16 Sec Cor. 21 lks West of true point for Corner.

79 92 To the Corner to Sections 9. 10. 15 and 16.

Bottom land level. Soil 1st Rate

Upland rolling Soil 2nd Rate

Township No 17 N R 4 West of the 6th P.M.

From the 1/16 Sec Cor on the West boundary of the SW¼ of Sec 15 I run East on a Random line through Sec 15

Va 12° 40' E

20 00 Set temporary 1/16 Sec Cor

39 00 Enter Bottom NW and SE

39 30 Set temporary W.C. 1/16 Sec Cor.

39 50 Enter Marsh NW and SE

40 00 True point for temporary 1/16 Sec cor. follow in Marsh

50 00 Leave Marsh NW and SE

60 00 Set temporary 1/16 Sec Cor

78 00 Beaver Creek 50 lks wide SW.

80 12 Intersect N and S line 10 lks South of the 1/16 Sec cor on the East boundary of the SE¼ of Sec 15.

From which Cor I run S 89° 56' W. on a true line through Sec 15

Va. 12° 40' E

20 03 Set post 3+3 in +4 ft. 1 ft deep Marked 1/16 Raised Mound of Earth 2 ft high from 4 pits 18+24+12 in deep for 1/16 Sec Cor.

Township No 17 S. of R 4 W. of the 6th P.M.

40	00	The point for corner among in marsh I continue my line West and at
40	82	Set post 3+3 in +4 ft. 1 ft deep Marked W 1/16 Raised Mound of Earth 2 ft high from 4 pits 18+24+12 in deep for Witness 1/16 Sec Cor 76 lks West of the point for Corner.
60	09	Set post 3+3 in +4 ft. 1 ft deep Marked 1/16 Raised Mound of Earth 2 ft high from 4 pits 18+24+12 in deep for 1/16 Sec Cor.
80	12	To the 1/16 Sec cor on the West boundary of the SW¼ of Sec 15
		Land Level Soil 2nd Rate

Township No 17 S. of R 4 W. of the 6th P.M.

From the 1/4 Sec Cor on the West boundary of Sec 15. I run East on a Random line through Sec 15

Va 12°40' E

1	50	Drain N W
20	00	Set temporary 1/16 Sec Cor
36	00	Enter Bottom N E and S
40	00	Set temporary 1/4 Sec Cor.
60	00	Set temporary 1/16 Sec Cor.
80	00	Intersect N and S. line 3 lks north of the 1/4 Sec Cor on the East boundary of Section 15.

From which Cor I run N 89°59' W. on a true line through Sec 15

Va. 12°40' E

20	00	Set post 3+3 in +4 ft. 1 ft deep Marked 1/16 Raised Mound of Earth 2 ft high from 4 pits 18+24+12 in deep for 1/16 Sec Cor.
40	00	Set post 3+3 in +4 ft. 1 ft deep Marked 1/4 Raised Mound of Earth 2 ft high –

Township No 17. N. R 4 West of the 6th P.M.

		= from 4 pits 18 + 24 + 12 in deep for Center 1/4 Sec Cor.
60	00	Set post 3 + 3 in + 4 ft. 1 ft deep Marked 1/16. Raised Mound of Earth 2 ft high from 4 pits 18 + 24 + 12 in deep for 1/16 Sec Cor.
80	00	To the 1/4 Sec Cor on the West boundary of Sec 15.
		Upland Rolling Soil 2nd Rate
		Bottom Level Soil 1st Rate

From the 1/16 Sec Cor on the West boundary of the NW¼ of Sec 15. Drum East on a Random line through Sec 15.

Va 12°40' E

1	00	Drain Water in pools. N.E
20	00	Set temporary 1/16 Sec Cor
40	00	Set temporary 1/16 Sec Cor.
44	90	Enter Bottom N.E and S.W.
60	00	Beaver Creek

Township No 16 N of R 4 W of the 6th P.M.

		Temporary 1/16 Sec Cor
60	00	Beaver Creek 60 lks wide S.E. & Set
79	96	Intersect N & S line 4 lks north of the 1/16 Sec cor on the East boundary of the N E 4 of Sec 15
		From which Cor I run
		N. 89°58' W. on a true line through Sec 15
		Va 12°40' E
19	99	Set post 3 x 3 in x 4 ft 1 ft deep Marked 1/16 Raised mound of earth 2 ft high from 4 pits 18 x 24 x 12 in deep for 1/16 Sec Cor
39	98	Set post 3 x 3 in x 4 ft 1 ft deep Marked 1/16 Raised mound of earth 2 ft high from 4 pits 18 x 24 x 12 in deep for 1/16 Sec Cor
59	97	Set post 3 x 3 in x 4 ft 1 ft deep Marked 1/16 Raised mound of earth 2 ft high from 4 pits 18 x 24 x 12 in deep for 1/16 Sec Cor
79	96	To the 1/16 Sec Cor on the West boundary of the NW 4 of Sec 15
		Land Rolling Soil 2d rate

Township No 17 N R 4 West of the 6th R M

North on a true line between
Sec's 9 and 10

Va. 12°40' E

20 00 Set post 3+3 in+4 ft. 1 ft deep
Marked 1/16 Raised Mound of Earth 2 ft
high from 4 pits 18+24+12 in deep
for 1/16 Sec Cor.

40 00 Set post 3+3 in+4 ft. 1 ft deep
Marked 1/4 Raised Mound of Earth 2 ft
high from 4 pits 18+24+12 in deep
for 1/4 Sec Cor.

60 00 Set post 3+3 in+4 ft. 1 ft deep
Marked 1/16 Raised Mound of Earth 2 ft
high from 4 pits 18+24+12 in deep
for 1/16 Sec Cor.

80 00 Set post 4+4 in+4 1/2 ft. 1 ft deep
Raised Mound of Earth 2 1/2 ft high
for 4 pits 18+24+12 in deep for
Cor to Sec's 3. 4. 9 and 10.

Land Rolling

Soil 2nd Rate

Township No 17 S. of Rg 4 W. of the 6th P.M.

East on a Random line between
Secs 3 and 10
Va 12° 40' E

10	00	Enter Bottom N W and S E
20	00	Set temporary 1/16 Sec Cor
37	00	Beaver Creek 40 lks wide S W
40	00	Set temporary 1/4 Sec Cor
52	70	Wagon Road N W and S E
60	00	Set temporary 1/16 Sec Cor
77	00	Leave Bottom N W and S E
80	08	Intersect N and S line at the Cor to Secs. 2. 3. 10 and 11

From which Cor I run
West on a true line between
Secs 3 and 10
Va 12° 40' E

20	02	Set post 3+3 in + 4 ft. 1 ft deep Marked 1/16 Raised mound of Earth 2 ft high from 4 pits 18+24+12 in deep for 1/16 Sec Cor.
40	04	Set post 3+3 in + 4 ft. 1 ft deep Marked 1/4 Raised Mound of Earth 2 ft high from 4 pits 18+24+12 in deep for 1/4 Sec Cor.

Township No 17 S. of R. 4 West of the 6th P.M.

60	06	Set post 3+3 in + 4 ft. 1 ft deep Marked 1/16 Raised mound of Earth 2 ft high from 4 pits 18+24+12 in deep for 1/16 Sec Cor.
80	08	To the Corner to Sections 3. 4 9 and 10

Bottom Land Soil 1st Rate
Upland Rolling Soil 2nd Rate
September 20 1875

From the 1/16 Sec Cor on the West boundary of the S W¼ of Sec 10 I run
East on a Random line through
Sec 10
Va 12° 40' E

20	00	Set temporary 1/16 Sec Cor
29	60	Enter Bottom N and S.
40	00	Set temporary 1/16 Sec Cor
60	00	Set temporary 1/16 Sec Cor
67	20	Beaver Creek 60 lks wide S W.
79	92	Intersect N and S line at the 1/16 Sec Cor on the East boundary of the S E¼ of =

Township No 17 N of Rd 4 W of the 6th P.M.

Section 10
From Which Cor I run
West on a true line through
Sec 10.
(Va 12°40' E)

19 98 Set post 3×3 in ×4 ft. 1 ft deep
Marked 1/16 Raised Mound of Earth 2 ft
high from 4 pits 18×24×12 in deep
for 1/16 Sec Cor.

39 96 Set post 3×3 in ×4 ft. 1 ft deep.
Marked 1/16. Raised Mound of Earth 2 ft
high from 4 pits 18×24×12 in deep for
1/16 Sec Cor.

59 94 Set post 3×3 in ×4 ft. 1 ft deep
Marked 1/16 Raised Mound of Earth
2 ft high from 4 pits 18×24×12 in
deep for 1/16 Sec Cor

79 92 To the 1/16 Sec Cor on the West
boundary of the SW¼ of Sec 10.
Bottom Land Level
Soil 1st Rate
Upland Rolling Soil 2d Rate

Township N 17 N R 4 West of the 6th P.M.

From the 1/4 Sec Cor on the West
boundary of Sec 10. I run
East on a Random line through
Section 10
Va 12°40' E

20 00 Set temporary 1/16 Sec Cor
21 00 Enter Bottom N & S
23 00 Beaver Creek 50 lks Wide S.E.
24 50 Same Creek 50 " " NE
32 50 Same Creek 50 " " SE
37 00 Same Creek 50 " " NE
40 00 Set temporary C 1/4 Sec Cor.
41 20 Beaver Creek 40 lks Wide SE.
60 00 Set temporary 1/16 Sec Cor
70 00 Wagon Road N W and SE.
80 04 Intersect N and S line. 10 lks North of
the 1/4 Sec Cor on the East boundary
of Section 10.
From Which Cor I run
N 89°56' W on a true line through
Sec 10.
Va. 12°40' E

20 01 Set post 3×3 in ×4 ft. 1 ft deep
Marked 1/16 Raised Mound of Earth 2 ft =

Township No 17 N of R 4 W of the 6th P.M.

		high from 4 pits 18+24+12 in deep for 1/16 Sec Cor
40	02	Set post 3+3 in + 4 ft. 1 ft deep Marked C 1/4 Raised Mound of Earth 2 ft high from 4 pits 18+24+12 in deep for Center 1/4 Sec Cor.
60	03	Set post 3+3 in + 4 ft. 1 ft deep Marked 1/16 Raised Mound of Earth 2 ft high from 4 pits 18+24+12 in deep for 1/16 Sec Cor.
80	04	To the 1/4 Sec Cor on the West boundary of Sec 10.
		Bottom Land Soil 1st Rate
		Upland Rolling Soil 2nd Rate

Township No 17 N R 4 West of the 6th P.M.

		From the 1/16 Sec Cor on the West boundary of the NW¼ of Sec 10. I run East on a Random line through Sec 10.
		Va 12°40' E
20	00	Set temporary 1/16 Sec Cor
27	00	Enter Bottom N and S.
34	80	Beaver Creek 50 lks wide, S.
40	00	Set temporary 1/16 Sec Cor
56	00	Wagon Road NW and SE
60	00	Set temporary 1/16 Sec Cor.
80	00	Intersect N and S line 12 lks north of the 1/16 Sec Cor on the East boundary of the NE¼ of Sec 10
		From which Cor I run N 89° 55' W. on a true line through Sec 10
		Va 12°40' E
20	00	Set post 3+3 in + 4 ft. 1 ft deep Marked 1/16 Raised Mound of Earth 2 ft high from 4 pits 18+24+12 in deep for 1/16 Sec Cor.
40	00	Set post 3+3 in + 4 ft 1 ft =

		deep Marked 1/16 Raised mound of Earth 2 ft high from 4 pits 18 + 24 + 12 in deep for 1/16 Sec Cor.
60	00	Set post 3 + 3 in + 4 ft. 1 ft deep Marked 1/16 Raised Mound of Earth 2 ft high from 4 pits 18 + 24 + 12 in deep for 1/16 Sec Cor.
80	00	To the 1/16 Sec Cor on the West boundary of the NW 1/4 of Sec 10. Bottom Land Level and Soil 1st Rate Upland rolling. Soil 2nd Rate.

		North on a Random line between Sec's 3 and 4 Va. 12°40' E
7	00	Enter Bottom NW and SE
20	00	Set temporary 1/16 Sec Cor.
27	00	Leave Level 40 rds Wide SE
40	00	Set temporary 1/4 Sec Cor
60	00	Set temporary 1/16 Sec Cor.
67	00	Leave Bottom NW and SE.
80	00	Intersect North boundary of Township at Cor to Sec's 3 and 4 From which Cor I run South on a true line between Sec's 3 and 4 Va. 12°40' E
20	00	Set post 3 + 3 in + 4 ft. 1 ft deep Marked 1/16 Raised Mound of Earth 2 ft high from 4 pits 18 + 24 + 12 in deep for 1/16 Sec Cor.
40	00	Set post 3 + 3 in + 4 ft. 1 ft deep Marked 1/4 Raised mound of Earth 2 ft high from 4 pits 18 + 24 + 12 in deep for 1/4 Sec Cor.

Township No 17 S. of R 4 W. of the 6th P.M.

60	00	Set post 3 + 3 in + 4 ft. 1 ft deep Marked 1/16, Raised Mound of Earth 2 ft high from 4 pits 18 + 24 + 12 in deep for 1/16 Sec Cor.
80	00	To the Corner to Sections 3, 4, 9 and 10. Bottom Land loam Soil 1st Rate Upland Rolling Soil 2nd Rate.

From the 1/16 Sec Cor on the West boundary of the SW¼ of Sec 3. Run East on a Random line through Sec 3.

Var. 12° 40' E

10	00	Beaver Creek 50 lks Wide SE.
14	00	Same Creek 60 lks Wide NE
20	00	Set temporary 1/16 Sec Cor
25	00	Beaver Creek 50 lks Wide SE
31	50	Wagon Road NW and SE
40	00	Set temporary 1/16 Sec Cor.

Township No 17 S R 4 West of the 6th PM

55	00	Leave Bottom NW and SE
60	00	Set temporary 1/16 Sec Cor
80	00	Intersect N and S line 9 lks North of the 1/16 Sec Cor on the East boundary of the SE¼ of Section 3.

From Which Cor. Run N 89° 55' W. on a true line through Section 3.

Var. 12° 40' E

20	05	Set post 3 + 3 in + 4 ft. 1 ft deep = Marked 1/16, Raised Mound of Earth 2 ft high from 4 pits 18 + 24 + 12 in deep for 1/16 Sec Cor.
40	10	Set post 3 + 3 in + 4 ft. 1 ft deep Marked 1/16, Raised Mound of Earth 2 ft high from 4 pits 18 + 24 + 12 in deep for 1/16 Sec Cor.
60	15	Set post 3 + 3 in + 4 ft. 1 ft deep Marked 1/16. Raised Mound of Earth 2 ft high from 4 pits 18 + 24 + 12 in deep for 1/16 Sec Cor.
80	20	To the 1/16 Sec Cor on the West boundary of the SW¼ of Sec 3.

Township No 17 S of R 4 W of the 6th P.M.

			Bottom Land Soil 1st Rate Upland Rolling Soil 2nd Rate.
			From the 1/4 Sec Cor on the West boundary of Section 3. Run East on a Random line through Sec 3.
			Var. 12°40' E
20	00		Set temporary 1/16 Sec Cor
32	00		Wagon Road NW and SE
33	00		Drain SW.
40	00		Set temporary 1/4 Sec Cor.
56	20		Leave Bottom NW and SE
60	00		Set temporary 1/16 Sec Cor
80	24		Intersect N and S line 12 lks north of the 1/4 Sec Cor on the East boundary of Section 3.
			From which Cor. Run N 89°55' W. on a true line through Section 3.

Township No 17 S of R 4 W of the 6th P.M.

			Var. 12°40' E
20	06		Set post 3 x 3 in x 4 ft. 1 ft deep Marked 1/16. Raised mound of Earth 2 ft high from 4 pits 18 x 24 x 12 in deep for 1/16 Sec Cor.
40	12		Set post 3 x 3 in x 4 ft. 1 ft deep Marked 1/4 Raised mound of Earth 2 ft high from 4 pits 18 x 24 x 12 in deep for Center 1/4 Sec Cor.
60	18		Set post 3 x 3 in x 4 ft. 1 ft deep Marked 1/16. Raised mound of Earth 2 ft high from 4 pits 18 x 24 x 12 in deep for 1/16 Sec Cor.
80	24		To the 1/4 Sec Cor on the West boundary of Section 3.
			Bottom Land lines Soil 1st Rate Upland Rolling Soil 2nd Rate.

Township No 17 N R 4 West of the 6th P M

From the 1/16 Sec Cor on the West boundary of the NW¼ of Sec 3 Gnm East on a Random line through Sec 3.

Va 12°40' E

18	00	Drain SW.
20	00	Set temporary 1/16 Sec Cor
21	50	Wagon Road NW & SE.
40	00	Set temporary 1/16 Sec Cor
41	50	Leave Bottom NW and SE.
60	00	Set temporary 1/16 Sec Cor.
80	32	Intersect N and S line 7 lks north of the 1/16 Sec Cor on the East boundary of the NE¼ of Sec 3.

From Which Cor I run N 89°57' W on a true line through Sec 3

Va 12°40' E

20	08	Set post 3 + 3 in + 4 ft. 1 ft deep Marked 1/16 Raised Mound of Earth 2 ft high from 4 pits 18 + 24 + 12 in deep for 1/16 Sec Cor.

Township No 17 N R 4 W. of the 6th P M

40	16	Set post 3 x 3 in x 4 ft 1 ft deep Marked 1/16 Raised mound of earth 2 ft high from 4 pits 18 x 24 x 12 in deep for 1/16 Sec Cor
60	24	Set post 3 x 3 in x 4 ft 1 ft deep Marked 1/16 Raised mound of earth 2 ft high from 4 pits 18 x 24 x 12 in deep for 1/16 Sec Cor
80	32	To the 1/16 Sec Cor on the West boundary of the N W 4 of Sec 3

Bottom Land Level Soil 1st Rate
Upland Rolling Soil 2d Rate

Township No 17. N R 4 W. of the 6th P M

From the Meander Cor on the Right Bank of Soup River 58.30 chs North of cor to Secs 32 & 33 on the 4th Standard Parallel Trim North on a true line between Secs 32 & 33

Va 12.40 E

1 70 True point for ¼ Sec cor falls in River & cannot be established

13 30 South bank of Island where S Set post 3 x 3 x 4 ft 1 ft deep Marked M. C. Raised mound of earth 2 ft high from 1 pit 36 x 36 x 12 in deep for Meander Corner

21 70 Set post 4 x 4 x 4½ ft 1 ft deep Raised Mound of earth 2½ ft high from 4 pits 18 x 24 x 12 in deep for cor to Secs 28, 29, 32, & 33

Land of Island Bottom, level & Timbered Soil 1st rate

Timber Cottonwood

Township No 17 N R. 4 W of the 6th PM

From the Cor to Secs 28, 29, 32 & 33
On Island from
East on a true line between
Secs 28 & 33

Va 12 40 E.

20 00 Set post 3 x 3 in x 4 ft 1 ft deep Marked
1/16 Raised mound of earth 2 ft high
from 4 pits 18 x 24 x 12 in deep for
1/16 Sec cor

28 00 East bank of Island when I
Set post 3 x 3 in x 4 ft 1 ft deep, Marked
M.C. Raised mound of Earth 2 ft
high from 1 pit 36 x 36 x 12 in deep
for Meander Corner
Land level

Soil 1st Rate

Timber Cottonwood

Township No 17 N R 4 W. of the 6th PM

From the Cor to Secs 28, 29, 32 & 33 from
West on a true line between
Secs 29 & 32.

Va 12.40 E.

20 00 West bank of Island, when I
Set post 3 x 3 in x 4 ft 1 ft deep Marked
1/16 & M.C. Raised mound of earth
2 ft high from 4 pits 18 x 24 x 12 in
deep for 1/16 Sec & Meander Corner
Land level & Timbered

Soil 1st rate

Timber Cottonwood

Township No 17. N. R. 4 West of the 6th Pm

From the Corner to Sec's
28. 29. 32 and 33. on Island Inn
North on a true line between
Sec's 28 and 29.

W a. 12° 40' E

9 30 North bank of Island. where I set post 3×3 in ×4 ft 1 ft deep marked M C. Raised mound of earth 2 ft high from 1 pit 36×36×12 in deep for Meander Corner

10 45 North Bank of Loup River
Course N E where I.

16 00 Wagon Road N E and S W.

20 00 Set post 3×3 in ×4 ft. 1 ft deep Marked 1/16. Raised mound of Earth 2 ft high from 4 pits 18×24×12 in deep for 1/16 Sec cor.

21 00 Leave Bottom E and W.

40 00 Set post 3×3 in ×4 ft. 1 ft deep Marked 1/4. Raised mound of Earth 2 ft high from 4 pits 18×24×12 in deep for 1/4 Sec Cor.

60 00 Set post 3×3 in ×4 ft. 1 ft deep Marked 1/16. Raised mound of Earth 2 ft high from 4 pits 18×24×12 in deep for 1/16 Sec Cor.

Set post 3×3 in ×4 ft 1 ft deep Marked M C. Raised mound of earth 2 ft high from 1 pit 36×36×12 in deep for M C to fracl Secs 28 & 29

Township No 17 N of R 4 W of the 6th P.M.

80	00	Set post 4+4 in +4½ ft. 1 ft deep Raised mound of Earth 2½ ft high from 4 pits 18+24+12 in deep for Cor to Secs. 20. 21. 28 and 29. Bottom Land. Soil 1st Rate Upland Rolling Soil 2d Rate.

Township No 17 N R 4 West of the 6th P.M.

		East on a Random line between Secs 21 and 28 Va 12°40' E
20	00	Set temporary 1/16 Sec Cor
40	00	Set temporary 1/4 Sec Cor
60	00	Set temporary 1/16 Sec Cor
80	00	Intersect N and S line 28 lks South of the Cor to Secs 21. 22. 27 + 28. From which Cor I run S 89°48' W. on a true line between Secs 21 and 28. Va 12°40' E
20	00	Set post 3+3 in +4 ft. 1 ft deep Marked 1/16. Raised Mound of Earth 2 ft from 4 pits 18+24+12 in deep for 1/16 Sec Cor.
40	00	Set post 3+3 in +4 ft. 1 ft deep Marked 1/4 Raised Mound of Earth 2 ft high from 4 pits 18+24+12 in deep for 1/4 Sec Cor.
60	00	Set post 3+3 in +4 ft. 1 ft deep Marked 1/16. Raised Mound of Earth 2 ft high from 4 pits 18+24+12 in deep =

Township No 17 N of R 4 W. of the 6th P.M.

		for 1/16 Sec Cor.
80	00	To the Cor to Sections 20. 21. 28 and 29.
		Land Rolling Soil 2nd Rate
		September 21st 1875

Township No 17 N R 4 West of the 6th P.M.

		Knowing that this line will strike the River at less than 80 chains Therefore I run From the 1/16 Sec Cor. on the West boundary of the SW¼ of Sec 28. East on a true line through Sec 28.
		Va. 12 a.m. E
6	70	Wagon Road NE and SW.
20	00	Set post 3+3 in +4 ft. 1 ft deep Marked 1/16. Raised mound of Earth 2 ft. high from 4 pits 18+24+12 in deep for 1/16. Sec Cor
40	00	Set post 3+3 in +4 ft. 1 ft deep Marked 1/16. Raised mound of Earth 2 ft high from 4 pits 18+24+12 in deep for 1/16 Sec Cor.
46	00	Left Bank of Loup River Course N E where I Set post 3+3 in +4 ft. 1 ft deep Marked M.C. Raised mound of Earth 2 ft high from 4 pits 18+24+12 in deep for Meander Corner
		Bottom land Level Soil 1st Rate

Township No 17 N of R 4 W of the 6th P.M.

From the 1/4 Sec Cor on the West boundary of Sec 28. I run East on a Random line through Sec 28.

Va 12°40' E

20 00 Set temporary 1/16 Sec Cor.
29 00 Wagon Road NE and SW.
40 00 Set temporary 6 1/4 Sec Cor.
55 00 Enter Bottom NE and SW.
60 00 Set temporary 1/16 Sec Cor
80 20 Intersect N and S line 7 lks north of the 1/4 Sec Cor on the East boundary of Section 28.

From which Cor I run N 89°57' W on a true line through Sec 28.

Va. 12°40' E

20 05 Set post 3 x 3 in x 4 ft. 1 ft deep marked 1/16. Raised mound of Earth 2 ft high from 4 pits 18 x 24 x 12 in deep for 1/16. Sec Cor.
40 10 Set post 3 x 3 in x 4 ft. 1 ft deep marked 6 1/4. Raised mound of Earth 2 ft

Township No 17 N R 4 West of the 6th P.M.

high from 4 pits 18 x 24 x 12 in deep for Center 1/4 Sec Cor.
60 15 Set post 3 x 3 in x 4 ft. 1 ft. deep marked 1/16. Raised mound of Earth 2 ft high from 4 pits 18 x 24 x 12 in deep for 1/16. Sec Cor.
80 20 To the 1/4 Sec Cor on the West boundary of Section 28.

Bottom Level

Soil 1st Rate

Upland South Slope. Soil 2d Rate

From the 1/16 Sec Cor on the West boundary of NW 1/4 of Sec 28. I run East on a Random line through Sec 28.

Va 12°40' E

20 00 Set temporary 1/16 Sec Cor
40 00 Set temporary 1/16. Sec Cor
60 00 Set temporary 1/16. Sec Cor
80 00 Intersect N and S. line at the 1/16.

Township No 17 N of Range 4 W of the 6th P.M.

			Sec Cor on the East boundary of Sec 28.
			From which Corner Drain West on a true line through Sec 28.
			Va 12°20' E
20	00		Set post 3+3 in +4 ft. 1 ft deep Marked 1/16. Raised Mound of Earth 2 ft high from 4 pits 18+24+12 in deep for 1/16 Sec Cor.
40	00		Set post 3+3 in +4 ft. 1 ft deep Marked 1/16. Raised mound of Earth 2 ft high from 4 pits 18+24+12 in deep for 1/16 Sec Cor.
60	00		Set post 3+3 in +4 ft. 1 ft. deep Marked 1/16. Raised mound of Earth 2 ft. high from 4 pits 18+24+12 in deep for 1/16 Sec Cor
80	00		To the 1/16 Sec Cor on the West boundary of the N W 1/4 of Sec 28.
			Land Bottom and Soil 1st Rate.

Township No 17 N R 4 West of the 6th PM

			North on a true line between Sec's 20 and 21
			Va 12°20' E
20	00		Set post 3+3 in +4 ft. 1 ft deep Marked 1/16. Raised Mound of Earth 2 ft high from 4 pits 18+24+12 in deep for 1/16 Sec Cor
40	00		Set post 3+3 in +4 ft. 1 ft deep Marked 1/4. Raised Mound of Earth 2 ft high from 4 pits 18+24+12 in deep for 1/4 Sec Cor
44	00		Drain East
60	00		Set post 3+3 in +4 ft. 1 ft deep. Marked 1/16. Raised mound of Earth 2 ft high from 4 pits 18+24+12 in deep for 1/16 Sec Cor.
80	00		Set post 4+4 in +4 1/2 ft. 1 ft deep Raised mound of earth 2 1/2 ft high for Cor to Sec's 16, 17, 20 and 21.
			Land Rolling
			Soil 2nd Rate

Township No 17 N of Rs 4 W of the 6th P.M.

East on a Random line between Sec's 16 and 21

V/a 12°40' E

20 00 Set temporary 1/16 Sec Cor.
40 00 Set temporary 1/4 Sec Cor
60 00 Set temporary 1/16 Sec Cor
79 60 Intersect N and S line at Cor to Sec's 15. 16. 21 and 22.

From which Cor. I run West on a true line between Sec's 16 and 21.

V/a 12°40' E

19 90 Set post 3+3 in +4 ft. 1 ft deep Marked 1/16. Raised mound of Earth 2 ft high from 4 pits 18+24+12 in deep for 1/16. Sec Cor.

39 80 Set post 3+3 in +4 ft. 1 ft deep Marked 1/4. Raised mound of Earth 2 ft high from 4 pits 18+24+12 in deep for 1/4 Sec Cor.

59 70 Set post 3+3 in +4 ft. 1 ft deep Marked 1/16. Raised mound of Earth 2 ft high from 4 pits 18+24+12 in deep-

Township No 17 N R 4 West of the 6th P M

= for 1/16 Sec Cor.
79 60 To the Cor to Secs. 16. 17. 20. and 21.

Land Rolling. Soil 2nd Rate

From the 1/16 Sec Cor on the West boundary of the SW of Sec 21. I run East on a Random line through Sec 21.

V/a 12°40' E

20 00 Set temporary 1/16 Sec Cor
24 00 Drain N.E
40 00 Set temporary 1/16 Sec Cor
60 00 Set temporary 1/16 Sec Cor
78 00 Wagon Road N E 1 Sec
79 92 Intersect N and S line 8 lks North of the 1/16 Sec Cor on the East boundary of the SE¼ of Section 21.

From which Cor. I run N 89°57' W on a true line through Sec 21.

V/a 12°40' E

Township No 17 N of Rd + 4 W of the 6th P.M.

19	98	Set post 3+3in +4 ft. 1ft deep Marked 1/16 Raised Mound of Earth 2ft high from 4 pits 18+24+12 in deep for 1/16 Sec Cor.
39	96	Set post 3+3in +4 ft. 1ft deep Marked 1/16 Raised Mound of Earth 2ft high from 4 pits 18+24+12 in deep for 1/16 Sec Cor.
59	94	Set post 3+3in +4 ft. 1ft deep Marked 1/16 Raised Mound of Earth 2ft high from 4 pits 18+24+12 in deep for 1/16 Sec Cor.
79	92	To the 1/16 Sec Cor on the West boundary of the SW¼ of Sec 21. Rolling Upland Soil 2nd Rate

Township No 17 N R 4 West of the 6th P.M.

From the 1/4 Sec Cor on the West boundary of Sec 21. I run East on a Random line through Sec 21

Var 12°40' E

20	00	Set temporary 1/16 Sec Cor
31	00	Drain NE
40	00	Set temporary C 1/4 Sec Cor
60	00	Set temporary 1/16 Sec Cor
79	88	Intersect N and S line 4 chs South of the 1/4 Sec Cor on East boundary of Section 21.

From Which Cor I run S 89°58' W. on a true line through Sec 21.

Var 12°40' E

19	97	Set post 3+3in +4 ft. 1ft deep Marked 1/16. Raised Mound of Earth 2ft high from 4 pits 18+24+12 in deep for 1/16 Sec Cor.
39	94	Set post 3+3in +4 ft. 1ft deep Marked C 1/4 Raised Mound of Earth 2ft high from 4 pits 18+24+12 in deep=

Township No 17 N of R 4 W of the 6th P.M.

= For Center 1/4 Sec Cor.

59 91 Set post 3+3ni+4 ft. 1 ft deep Marked 1/16. Raised Mound of Earth 2 ft high from 4 pits 18+24+12ni deep for 1/16 Sec Cor.

79 88 To the 1/4 Sec Cor on the West boundary of Section 21.

Land Rolling

Soil 2nd Rate.

From the 1/16 Sec Cor on the West boundary of the NW¼ of Sec 21 Run East on a Random line through Sec 21.

Va 12°40' E

20 00 Set temporary 1/16 Sec Cor

25 50 Drain SE

40 00 Set temporary 1/16 Sec Cor

60 00 Set temporary 1/16 Sec Cor

62 00 Drain Trash

79 80 Intersect N and S line 12 links South =

Township No 17 N R 4 West of the 6th P.M.

= of the 1/16 Sec Cor on the East boundary of the NE¼ of Section 21.

From which Cor. Run S 89°55' W. on a true line through Sec 21

Va 12°40' E

19 95 Set post 3+3ni+4 ft. 1 ft deep Marked 1/16 Raised Mound of Earth 2 ft high from 4 pits 18+24+12ni deep for 1/16 Sec Cor.

39 90 Set post 3+3ni+4 ft. 1 ft deep Marked 1/16 Raised Mound of Earth 2 ft high from 4 pits 18+24+12ni deep for 1/16 Sec Cor.

59 85 Set post 3+3ni+4 ft. 1 ft deep Marked 1/16 Raised Mound of Earth 2 ft high from 4 pits 18+24+12ni deep for 1/16 Sec Cor.

79 80 To the 1/16 Sec Cor on the West boundary of the NW¼ of Sec 21.

Land Rolling

Soil 2nd Rate

Township No 17 S of R 4 W of the 6th P.M.

North on a true line between
Secs 16 and 17.
Var 12°40' E

20	00	Set post 3+3ni+4ft. 1ft deep Marked 1/16 Raised Mound of Earth 2ft high from 4 pits 18+24+12ni deep for 1/16 Sec Cor.
30	00	Drain NE
40	00	Set post 3+3ni+4ft. 1ft deep Marked 1/4. Raised Mound of Earth 2ft high from 4 pits 18+24+12ni deep for 1/4 Sec Cor.
60	00	Set post 3+3ni+4ft. 1ft deep Marked 1/16. Raised Mound of Earth 2ft high from 4 pits 18+24+12ni deep for 1/16. Sec Cor.
63	00	Drain NE. Timber on margin
80	00	Set post 4+4ni+4 1/2 ft deep Raised Mound of Earth 2 1/2 ft high from 4 pits 18+24+12ni deep for Cor to Secs 8, 9, 16 and 17.
		Land Rolling Evil 2nd Rate

Township No 17 S R 4 West of the 6th PM

East on a Random line between
Secs 9 and 16
Var 12°40' E

8	20	Drain S water ni pools and Timber on margin
20	00	Set temporary 1/16 Sec Cor
40	00	Set temporary 1/4 Sec Cor
60	00	Set temporary 1/16 Sec Cor
79	80	Intersect N and S line at the corner to Secs 9, 10, 15 and 16

From which Cor. I run
West on a true line between
Secs 9 and 16
Var 12°40' E

19	95	Set post 3+3ni+4ft. 1ft deep Marked 1/16. Raised Mound of Earth 2ft high from 4 pits 18+24+12ni deep for 1/16 Sec Cor.
39	90	Set post 3+3ni+4ft. 1ft deep Marked 1/4. Raised Mound of Earth 2ft high from 4 pits 18+24+12ni deep for 1/4 Sec Cor.
59	85	Set post 3+3ni+4ft. 1ft =

Township No. 17 N of R 4 W 6th P.M.

		= deep Marked 1/16. Raised mound of Earth 2 ft high from 4 pits 18+24+12 deep for 1/16 Sec Cor.
79	80	To the Corner to Sections 8. 9. 16 and 17. Land Rolling. Soil 2nd Rate
		From the 1/16 Sec Cor on the West boundary of the SW¼ of Sec 16. Inner East on a Random line through Sec 16.
		V/a 12°40' E
20	00	Set temporary 1/16 Sec Cor
40	00	Set temporary 1/16 Sec Cor.
59	20	Drain S.E. Water in pools
60	00	Set temporary 1/16 Sec Cor
62	80	Drain N.E. Water in pools
79	88	Intersect N and S. line 14 lks North of the 1/16 Sec Cor on the East boundary of the SE¼ of Sec 16. From Which Cor I run -

Township No 17 N. R. 4 West of the 6th P.M.

		N 89°54' W. on a true line through Sec 16.
		V/a 12°40' E
19	97	Set post 3+3 in + 4 ft. 1 ft deep Marked 1/16. Raised mound of Earth 2 ft high from 4 pits 18+24+12 in deep for 1/16 Sec Cor.
39	94	Set post 3+3 in + 4 ft. 1 ft deep Marked 1/16. Raised mound of Earth 2 ft high from 4 pits 18+24+12 in deep for 1/16 Sec Cor.
59	91	Set post 3+3 in + 4 ft. 1 ft deep Marked 1/16. Raised Mound of Earth 2 ft high from 4 pits 18+24+12 in deep for 1/16. Sec Cor.
79	88	To the 1/16. Sec Cor on the West boundary of the SW¼ of Sec 16. Land Rolling Soil 2nd Rate.

Township No 17 N of R 4 W of the 6th P M.

From the 1/4 Sec Cor on the West boundary of Sec 16. Run East on a Random line through Sec 16

Va 12°40' E

9	50	Drain NE water in Pools
20	00	Set temporary 1/16 Sec Cor
36	70	Drain SE water in Pools
40	00	Set temporary 6 1/4 Sec Cor
60	00	Set temporary 1/16 Sec Cor.
79	76	Intersect S and S line 12 chs South of the 1/4 Sec Cor on the East boundary of Section 16.

From which Cor. Run S 89° 55' W. on a true line through Sec 16

Va 12.40 E

19	94	Set post 3 x 3 in x 4 ft. 1 ft deep Marked 1/16. Raised mound of earth 2 ft high from 4 pits 18 + 24 + 12 in deep for 1/16 Sec Cor.
39	88	Set post 3 x 3 in x 4 ft. 1 ft deep Marked 6 1/4. Raised mound of Earth 2 ft =

Township No 17 N R 4 West of the 6th P M

= high from 4 pits 18 + 24 + 12 in deep for 6 1/4 Sec Cor.

59	82	Set post 3 x 3 in x 4 ft. 1 ft deep Marked 1/16. Raised mound of earth 2 ft high from 4 pits 18 + 24 + 12 in deep for 1/16 Sec Cor.
79	76	To the 1/4 Sec Cor on the West boundary of Sec 16

Land Rolling Soil 2nd Rate

September 22. 1845

From the 1/16 Sec Cor on the West boundary of the NW of Sec 16 Run East on a Random line through Sec 16.

Va 12°40' E

4	20	Drain S.E. water in Pools and Timber on margin
17	00	Same S.E. Water in pools & Timber on Margin
20	00	Set temporary 1/16 Sec Cor
20	74	Drain S.E. Water in pools and Scattering Timber on the margin. =

Township No 17 N of R. 4. W. of the 6th P.M.

40	00	Set temporary 1/16 Sec Cor
60	00	Set temporary 1/16 Sec Cor
79	84	Intersect N and S line 7 lks north of the 1/16 Sec Cor on the East boundary of the NE¼ of Sec 16 From Which Corner I run N 89° 57' W. on a true line through Sec 16.
		Va 12° 40' E
19	96	Set post 3x3 in x 4 ft. 1 ft deep marked 1/16. Raised mound of Earth 2 ft high from 4 pits 18x24x12 in deep for 1/16 Sec Cor.
39	92	Set post 3x3 in x 4 ft. 1 ft deep Marked 1/16. Raised mound of Earth 2 ft high from 4 pits 18x24x12 in deep for 1/16 Sec Cor.
59	88	Set post 3x3 in x 4 ft. 1 ft deep Marked 1/16. Raised mound of Earth 2 ft high from 4 pits 18x24x12 in deep for 1/16 Sec Cor.
79	84	To the 1/16 Sec Cor on the West boundary of NW¼ of Sec 16.
		Land Rolling
		Soil 2nd Rate.

Township No 17 N R 4 West of the 6th P.M.

		North on a true line between Sec's 8 and 9.
		Va 12° 40' E
3	15	Drain S.E. Water in Pools and Scattering Timber on margin
20	00	Set post 3x3 in x 4 ft. 1 ft deep Marked 1/16 Raised mound of Earth 2 ft high from 4 pits 18x24x12 in deep for 1/16 Sec Cor.
40	00	Set post 3x3 in x 4 ft. 1 ft deep Marked 1/4 Raised mound of Earth 2 ft from 4 pits 18x24x12 in deep for 1/4 Sec Cor.
60	00	Set post 3x3 in x 4 ft. 1 ft deep Marked 1/16. Raised mound of Earth 2 ft high from 4 pits 18x24x12 in deep for 1/16 Sec Cor.
80	00	Set post 4x4 in x 4½ ft deep Raised mound of Earth 2½ ft high from 4 pits 18x24x12 in deep for Corner to Sections 4. 5. 8 and 9.
		Land Rolling Soil 2nd Rate.

Township No 17 N. of R. 4 W. of the 6th P.M.

East on a Random line between
Sec's 4 and 9
Va 12°40' E

20 00	Set temporary	1/16 Sec Cor
40 00	Set temporary	1/4 Sec Cor
60 00	Set temporary	1/16 Sec Cor
79 72	Intersect N and S. line 12 lks north of Cor to Sec's 3. 4. 9 and 10	

From Which Cor I run
N 89° 55' W. on a true line between
Sec's 4 and 9
Va 12°40' E

19 93	Set post 3×3 in × 4 ft. 18 in deep Marked 1/16. Raised mound of earth 2 ft high from 4 pits 18+24+12 in deep for 1/16 Sec Cor.
39 86	Set post 3×3 in × 4 ft. 18 in deep Marked 1/4. Raised mound of earth 2 ft high from 4 pits 18+24+12 in deep for 1/4 Sec Cor.
59 79	Set post 3×3 in × 4 ft. 18 in deep Marked 1/16. Raised mound of earth 2 ft high from 4 pits 18+24+12 in =

Township No 17 N. R 4 West of the 6th P.M.

= deep for 1/16 Sec Cor.
79 72 To the Cor to Sections 4. 5 8 and 9.
Land Rolling. Soil 2nd Rate

From the 1/16 Sec Cor on the West boundary of the SW¼ of Sec 9. Run East on a Random line through Sec 9.
Va 12°40' E

20 00	Set temporary	1/16 Sec Cor
40 00	Set temporary	1/16 Sec Cor
60 00	Set temporary	1/16 Sec Cor
79 84	Intersect N and S. line 15 lks north of the 1/16 Sec Cor. on the East boundary of the SE¼ of Sec 9.	

From Which Cor Run
N 89° 54' W. on a true line through
Sec 9.
Va 12°40' East.

19 96	Set post 3×3 in × 4 ft deep Marked 1/16.

Township No 16 N of R 4 W of the 6th P M.

		= Raised mound of Earth 2 ft high from 4 pits 18+24+12 in deep for 1/16 Sec Cor.
39	92	Set post 3×3 in × 4 ft. 1 ft deep Marked 1/16. Raised mound of Earth 2 ft high from 4 pits 18+24+12 in deep for 1/16 Sec Cor
59	88	Set post 3×3 in × 4 ft. 1 ft deep Marked 1/16. Raised mound of Earth 2 ft high from 4 pits 18+24+12 in deep for 1/16 Sec Cor.
79	84	To the 1/16 Sec Cor on the West boundary of the SW of Sec 9

Land Rolling

Soil 2nd Rate.

Township No 17 N R 4 West of the 6th P M

		From the 1/4 Sec Cor on the West boundary of Sec 9. I run East on a Random line through Sec 9.
		Va 12°40' East
20	00	Set temporary 1/16 Sec Cor
40	00	Set temporary C 1/4 Sec Cor
60	00	Set temporary 1/16 Sec Cor
79	80	Intersect N and S. line 7 lks North of the 1/4 Sec Cor on the East boundary of Sec 9.
		From which Cor I run N 89°57' W. on a true line through Sec 9.
		Va 12°40' East
19	95	Set post 3×3 in × 4 ft. 1 ft deep Marked 1/16. Raised mound of Earth 2 ft high from 4 pits 18+24+12 in deep for 1/16 Sec Cor.
39	90	Set post 3×3 in × 4 ft. 1 ft deep Marked C 1/4. Raised mound of Earth 2 ft high from 4 pits 18+24+12 in deep for Center 1/4 Sec Cor.

Township No 17 N of R 4 W of the 6th P.M.

59 85 Set post 3+3in+4 ft. 1 ft deep Marked 1/16. Raised mound of Earth 2 ft high from 4 pits 18+24+12 in deep for 1/16 Sec Cor.

79 80 To the 1/4 Sec cor on the West boundary of Sec 9.

Land Rolling. Soil 2nd Rate.

✓

From the 1/16 Sec cor. on the West boundary of the NW¼ of Sec 9. I run East on a Random line through Sec 9.

Va 12°40' E

20 00 Set temporary 1/16 Sec cor

40 00 Set temporary 1/16 Sec cor

60 00 Set temporary 1/16 Sec cor.

79 76 Intersect N and S. line 5 lks South of the 1/16. Sec cor on the East boundary of the NE¼ of Sec 9.

From which Cor. I run S 89°58' W. on a true line through =

Township No 17 N R 4 West of the 6th P.M.

= Section 9.

Va 12°40' East

19 94 Set post 3+3in+4 ft. 1 ft. deep Marked 1/16. Raised mound of Earth 2 ft high from 4 pits 18+24+12 in deep for 1/16 Sec Cor.

39 88 Set post 3+3in+4 ft. 1 ft deep Marked 1/16. Raised mound of Earth 2 ft high from 4 pits 18+24+12 in deep for 1/16 Sec. cor.

59 82 Set post 3+3in+4 ft. 1 ft deep Marked 1/16. Raised mound of Earth 2 ft high from 4 pits 18+24+12 in deep for 1/16 Sec cor.

79 76 To the 1/16 Sec cor on the West boundary of the NW¼ of Sec 9.

Land Rolling

Soil 2nd Rate

Township No 17 N of Rd 4 W of the 6th P.M.

North on a Random line between Sections 4 and 5

Va 12°40' E

20 00 Set temporary 1/16 Sec Cor

40 00 Set temporary 1/4 Sec Cor

60 00 Set temporary 1/16 Sec Cor

~~76 00 Enter Bottom N W and S E~~

80 00 Intersect North boundary of the Township at the Cor to Secs 4 and 5

From Which Cor. I run South on a true line between Secs 4 and 5

Va 12 40 E

20 00 Set post 3 x 3 in x 4 ft. 1 ft deep Marked 1/16. Raised mound of Earth 2 ft high from 4 pits 18 x 24 x 12 in deep for 1/16 Sec Cor.

40 00 Set post 3 x 3 in x 4 ft. 1 ft deep Marked 1/4. Raised mound of Earth 2 ft high from 4 pits 18 x 24 x 12 in deep for 1/4 Sec Cor.

60 00 Set post 3 x 3 in x 4 ft. 1 ft deep Marked 1/16. Raised mound of Earth = 2 ft high from 4 pits 18 x 24 x 12 in deep for 1/16 Sec Cor.

80 00 To the Corner to Sections 4. 5. 8 and 9.

Land Rolling. Soil 2" Rate

From the 1/16. Sec cor on the West boundary of the SW¼ of Sec 4. I run East on a Random line through Sec 4

Va 13°40' East

20 00 Set temporary 1/16 Sec Cor

40 00 Set temporary 1/16 Sec Cor

48 00 Enter Bottom N and S E

60 00 Set temporary 1/16 Sec Cor.

79 84 Intersect N and S. line 11 Chs north of the 1/16. Sec Cor on the East boundary of the S E 1/4 of Sec 4.

From Which Cor I run N 89° 55' W. on a true line through

Township No 17 N R 4 West of the 6th P.M.

Township No 17 N of R 4 W of the 6th P.M.

Section 4

Va 12°40' E

19 96 Set post 3×3 in × 4 ft. 1 ft deep Marked 1/16 Raised mound of Earth 2 ft high from 4 pits 18×24×12 in deep for 1/16 Sec Cor.

39 92 Set post 3×3 in × 4 ft. 1 ft deep Marked 1/16. Raised mound of Earth 2 ft high from 4 pits 18×24×12 in deep for 1/16 Sec Cor.

59 88 Set post 3×3 in × 4 ft. 1 ft deep Marked 1/16 Raised mound of Earth 2 ft high from 4 pits 18×24×12 in deep for 1/16 Sec Cor.

79 84 To the 1/16 Sec Cor on the West boundary of the SW of Sec 4.

Bottom Land

Soil 1st Rate

Upland Rolling. Soil 2nd Rate.

Township No 17 N R 4 West of the 6th P.M.

From the 1/4 Sec Cor on the West boundary of Sec 4. Run East on a Random line through Sec 4

Va 12°40' East

20 00 Set temporary 1/16 Sec Cor

25 00 Enter Bottom NW and SE.

25 50 Beaver Creek 50 lks Wide South

40 00 Set temporary 1/4 Sec Cor

60 00 Set temporary 1/16 Sec Cor

63 10 Beaver Creek 40 lks Wide NE

75 60 Same Creek 40 " " SE

80 00 Intersect N and S line 10 lks North of the 1/4 Sec Cor on the East boundary of Section 4.

From which Cor Run N 89°56' W. on a true line through Sec 4.

Va 12°40' E

20 00 Set post 3×3 in × 4 ft. 1 ft deep Marked 1/16. Raised mound of Earth 2 ft high from 4 pits 18×24×12 in deep for 1/16 Sec Cor.

Township No 17 N of R 4 W of the 6th P M.

40	00	Set post 3x3in x4 ft. 1 ft deep Marked C 1/4. Raised Mound of Earth 2 ft high from 4 pits 18+24+12 in deep for Center 1/4 Sec Cor.
60	00	Set post 3x3in x4 ft. 1 ft deep Marked 1/16 Raised Mound of Earth 2 ft high from 4 pits 18+24+12 in deep for 1/16 Sec Cor.
80	00	To the 1/4 Sec Cor on the West boundary of Sec 4.

Bottom Land Level Soil 1st Rate
Upland Rolling Soil 2d Rate.

Township No 17 N R 4 West of the 6th P M

From the 1/16 Sec Cor on the West boundary of the SW of Sec 4. Inn East on a Random line through Sec 4.

V 13° 40' East

20	00	Set temporary 1/16 Sec Cor and Enter Bottom NW and SE
40	00	Set temporary 1/16 Sec Cor
56	50	Beaver Creek 3 lks wide SE
57	50	Same Creek 40 " " NW
60	00	Set temporary 1/16 Sec Cor
64	00	Beaver Creek 40 lks wide SW
65	00	Same Creek 40 " " NW
75	50	Same Creek 40 " " SE
80	00	Intersect N and S. line at the 1/16 Sec Cor on the East boundary of the NE 1/4 of Sec 4.

From which Cor. Inn West on a true line through Sec 4

V a 12° 40' E

20	01	Set post 3x3in x4 ft. 1 ft deep Marked 1/16 Raised Mound of Earth =

Township No 17 N of R 4 W of the 6th P.M.

= 2 ft high from 4 pits 18+24+12 in deep for 1/16 Sec Cor.

4a a2 Set post 3×3 in × 4 ft 1 ft deep marked 1/16 Raised mound of Earth 2 ft high from 4 pits 18+24+12 in deep for 1/16 Sec Cor.

6a a3 Marked Box Alder tree 18 in. in diam. on line for 1/16 Sec Cor.

8a a4 To the 1/16 Sec Cor. on the West boundary of the SW¼ of Sec 4.

Bottom Land. Soil 1st Rate
Upland Rolling Soil 2nd Rate.
September 23rd 1875

Township No 17 N R 4 West of the 6th P.M.

From the true point for cor to Secs 31+32 on the 4th Standard Parallel from North on a true line between Secs 31+32

Va 12°40' East

1 00 Left bank of Loup River where I

Set post 3×3 in × 4 ft 1 ft deep. marked M.C. Raised mound of earth 2 ft high from 1 pit 36×36×12 in deep for Meander Corner to fracnl Secs 31+32

2a 00 Set post 3×3 in × 4 ft 1 ft deep marked 1/16 Raised mound of earth 2 ft high from 4 pits 18×24×12 in deep for 1/16 Sec Cor

4a 00 Set post 3×3 in × 4 ft 1 ft deep marked 1/4 Raised mound of earth 2 ft high from 4 pits 18×24×12 in deep for 1/4 Sec Cor

6a 00 Set post 3×3 in × 4 ft 1 ft deep marked 1/16 Raised mound of earth

2 ft high from 4 pits 18 x 24 x 12 in
deep for 1/16 Sec cor
80 00 Set post 4 x 4 in x 4½ ft
1 ft deep Raised mound of earth
2½ ft high from 4 pits 18 x 24 x 12 in
deep for cor to Secs 29, 30, 31 & 32
Sand Level Soil 2nd rate

Knowing that this line will
strike the River at less than 80 chs
therefore I run
East on a true line between
Secs 29 & 32
Va 12°45' East
12 50 Drain S.E.
20 00 Set post 3 x 3 in x 4 ft 1 ft deep
Marked 1/16 Raised mound of earth
2 ft high from 4 pits 18 x 24 x 12 in deep
for 1/16 Sec cor
40 00 Set post 3 x 3 in x 4 ft 1 ft deep
Marked 1/4 Raised mound of earth
2 ft high from 4 pits 18 x 24 x 12 in

deep for 1/4 Sec cor
59 50 Left Bank of Soup River
where I
Set post 3 x 3 in x 4 ft 1 deep
Marked M.C. Raised mound of earth
2 ft high from 1 pit 36 x 36 x 12 in
deep for Meander Corner to fractl Secs 29 & 32
Sand Level Soil 2nd rate

West on a Random line between
Secs 30 & 31
Va 12°45' East
11 00 Wagon Road N.E. & S.W.
12 10 Drain S
20 00 Set temporary 1/16 Sec cor
40 00 Set temporary 1/4 Sec cor
60 00 Set temporary 1/16 Sec cor
79 96 Intersect West Boundary of the Township
10 lks North of cor to Secs 30 & 31
From which cor I run
N. 89°56' E on a true line between
Secs 30 & 31.

Township No 17 N. of R 4 W. of the 6th P.M.
Va 12° 40' E

19	96	Set post 3 x 3 in x 4 ft 1 ft deep marked 1/16 Raised mound of earth 2 ft high from 4 pits 18 x 24 x 12 in deep for 1/16 Sec cor
39	96	Set post 3 x 3 in x 4 ft 1 ft deep marked 1/4 Raised mound of earth 2 ft high from 4 pits 18 x 24 x 12 in deep for 1/4 Sec cor
59	96	Set post 3 x 3 in x 4 ft 1 ft deep marked 1/16 Raised mound of earth 2 ft high from 4 pits 18 x 24 x 12 in deep for 1/16 Sec cor
79	96	To the Cor to Secs 29, 30, 31 & 32 Land Level Soil 2" rate

Knowing that this line will strike the River at less than 80 chs therefore

From the 1/16 Sec cor on the West boundary of the S.W. 4 of Sec 32 I run East on a true line through Sec 32 true

Township No 17 N.R. 4 West of the 6th P.M.

Va 12° 40' East

19	15	Left bank of Loup River where I Set post 3 x 3 in x 4 ft 1 ft deep marked M.C. Raised mound of earth 2 ft high from 1 pit 36 x 36 x 12 in deep for Meander Corner Land Level Soil Sandy & 3" rate

Knowing that this line will strike the River at less than 80 chs, therefore

From the 1/16 Sec cor on the East boundary of the S.E. 4 of Sec 31 I run West on a true line through Sec 31

Va 12° 40' East

20	00	Set post 3 x 3 in x 4 ft 1 ft deep marked 1/16 Raised mound of earth 2 ft high from 4 pits 18 x 24 x 12 in deep for 1/16 Sec cor
40	00	Set post 3 x 3 in x 4 ft 1 ft deep marked 1/16 Raised mound of earth

Township No 17 N of R 4 W of the 6th P.M.

2 ft high from 4 pits 12 x 24 x 12 in
deep for 1/16 Sec cor
60 00 Set post 3 x 3 in x 4 ft 1 ft deep
marked 1/16 Raised mound of earth
2 ft high from 4 pits 18 x 24 x 12 in deep
for 1/16 Sec cor
62 45 Left bank of South River
where I
Set post 3 x 3 in x 4 ft 1 ft deep
marked M.C. Raised mound of earth
2 ft high from 1 pit 36 x 36 x 12 in
deep for Meander corner
Sand Peat
Soil 2nd rate

Knowing that this line will
strike the River at less than 80 chs
therefore
From the 1/4 Sec cor on the West
boundary of Sec 32 I run
East on a true line through

Township No 17 N R 4 West of the 6th P.M.

Sec 32
Va 12° 40' East
11 00 Slough 120 chs wide N & S
20 00 Set post 3 x 3 in x 4 ft 1 ft deep
marked 1/16 Raised mound of earth
2 ft high from 4 pits 18 x 24 x 12 in deep
for 1/16 Sec cor
36 00 Left bank of South River
where I
Set post 3 x 3 in x 4 ft 1 ft deep
marked M.C. Raised mound of earth
2 ft high from 1 pit 36 x 36 x 12 in deep
for Meander Corner
Sand Peat
Soil Sandy 2nd rate

From the 1/4 Sec cor on the
East boundary of Sec 31 I run
West on a random line through
Sec 31
Va 12° 40' East
20 00 Set temporary 1/16 Sec cor

Township No 17 N of Range No 4 W of the 6th P.M.

40 00		Set temporary Corner 1/4 Sec cor
59 00		Wagon Road N E & S W
60 00		Set temporary 1/16 Sec cor
79 78		Intersect West boundary of Township at 1/4 Sec cor to Sec 31 from which cor I run
		East on a true line through Sec 31
		Var 12° 40' East
19 78		Set post 3 x 3 in x 4 ft 1 ft deep marked 1/16 Raised mound of earth 2 ft high from 4 pits 18 x 24 x 12 in deep for 1/16 Sec cor
39 78		Set post 3 x 3 in x 4 ft 1 ft deep marked C 1/4 Raised mound of earth 2 ft high from 4 pits 18 x 24 x 12 in deep for Center 1/4 Sec cor
59 78		Set post 3 x 3 in x 4 ft 1 ft deep marked 1/16 Raised mound of earth 2 ft high from 4 pits 18 x 24 x 12 in deep for 1/16 Sec cor
79 78		To the 1/4 Sec cor on the East boundary of Sec 31
		Land Level Soil 2nd rate

Township No 17 N R 4 West of the 6th PM

		Knowing that this line will strike the River at less than 80 chs therefore
		From the 1/16 Sec cor on the West boundary of the S W 1/4 of Sec 32 I run
		East on a true line through Sec 32
		Var 12° 40' East
20 00		Set post 3 x 3 in x 4 ft 1 ft deep marked 1/16 Raised mound of earth 2 ft high from 4 pits 18 x 24 x 12 in deep for 1/16 Sec cor
33 10		Plough 1 ch wide N & S & W
40 00		Set post 3 x 3 in x 4 ft 1 ft deep Marked 1/16 Raised mound of Earth 2 ft high from 4 pits 18 x 24 x 12 in deep for 1/16 Sec cor
47 80		Left bank of Loup River where I
		Set post 3 x 3 in x 4 ft 1 ft deep marked M. C. Raised mound of earth 2 ft high from 1 pit 36 x 36 x 12 in deep for Meander Corner

Township No 17 N of Re 4 W of the 6th P.M.

Land level
Soil 2d rate

From the ¼ Sec cor on the East boundary of the N.E. ¼ of Sec 31 I run
West on a Random line through Sec 31

Va 12° 40' East

20 00 Set temporary ¼ Sec cor
36 00 Wagon Road N E & S W
40 00 Set temporary ¼ Sec cor
60 00 Set temporary ¼ Sec cor
79 80 Intersect West boundary of Township 8 Chs ~~South~~ N. of the ¼ Sec cor on the N W ¼ of Sec 31
From which cor I run
N. 89.57 E on a true line through Sec 31

Va 12° 40' E

19 80 Set post 3 x 3 in x 4 ft 1 ft deep marked ¼ Raised mound of Earth 2 ft high from 4 pits 18 x 24 x 12 in deep for ¼ Sec cor

Township No 17 N R 4 West of the 6th P.M.

39 80 Set post 3 x 3 in x 4 ft 1 ft deep marked ¼ Raised mound of Earth 2 ft high from 4 pits 18 x 24 x 12 in deep for ¼ Sec cor

59 80 Set post 3 x 3 in x 4 ft 1 ft deep marked ¼ Raised mound of earth 2 ft high from 4 pits 18 x 24 x 12 in deep for ¼ Sec cor

79 80 To the ¼ Sec cor on the East boundary of the N.E. ¼ of Sec 31

Land level
Soil Sandy & 2d rate

Township No 17 N of R 4 W of the 6th P.M.

Township No 17 N R 4 West of the 6th P.M.

North on a true line between
Sec's 29 and 30

V/a 12° 40' E

20 " " Set post 3 x 3 in x 4 ft. 1 ft deep
Marked 1/16 Raised Mound of Earth 2 ft
high from 4 pits 18 x 24 x 12 in deep for
1/16 Sec Cor.

40 " " Set post 3 x 3 in x 4 ft. 1 ft deep
Marked 1/4 Raised Mound of Earth 2 ft
high from 4 pits 18 x 24 x 12 in deep
for 1/4 Sec Cor.

52 " " Drain S E.

60 " " Set post 3 x 3 in x 4 ft. 1 ft deep
Marked 1/16 Raised Mound of Earth 2 ft
high from 4 pits 18 x 24 x 12 in deep for
1/16 Sec Cor.

80 " " Set post 4 x 4 in x 4 1/2 ft. 1 ft deep
Raised Mound of Earth 2 1/2 ft high
from 4 pits 18 x 24 x 12 in deep for
Cor to Secs 19, 20, 29 and 30.

Rolling Clay Hills

Soil 2nd Rate.

Township No 17 N of R 4 W of the 6th P.M.

East on a Random line between Secs 20 and 29.

V.a. 12°40' E

20	00	Set temporary 1/16 Sec Cor
40	00	Set temporary 1/4 Sec Cor
60	00	Set temporary 1/16 Sec Cor.
80	12	Intersect N and S line 4 lks South of the Cor to Secs 20, 21, 28 & 29. From which Corner I run S89°58'W. on a true line between Secs 20 and 29.

V.a. 12°40' E

20	03	Set post 3 x 3 in x 4 ft. 1 ft deep Marked 1/16. Raised Mound of Earth 2 ft high from 4 pits 18 x 24 x 12 in deep for 1/16 Sec Cor.
40	06	Set post 3 x 3 in x 4 ft. 1 ft deep Marked 1/4. Raised Mound of Earth 2 ft high from 4 pits 18 x 24 x 12 in deep for 1/4 Sec Cor.
60	09	Set post 3 x 3 in x 4 ft. 1 ft deep Marked 1/16. Raised Mound of Earth 2 ft high from 4 pits 18 x 24 x 12 in deep for 1/16 Sec Cor.

Township No 17 N R 4 West of the 6th P.M.

80	12	To the Cor to Sections 19, 20, 29 and 30. Land Rolling Soil 2nd Rate September 24th 1875

West on a Random line between Secs 19 and 30

V.a. 12°40' E

20	00	Set temporary 1/16 Sec Cor
40	00	Set temporary 1/4 Sec Cor
42	00	Drain S.E.
60	00	Set temporary 1/16 Sec Cor
79	40	Intersect West boundary of Township 14 lks North of the Cor to Secs 19 & 30. From which Cor I run N89°54'E on a true line between Secs 19 and 30

V.a. 12°40' E

19	40	Set post 3 x 3 in x 4 ft. 1 ft deep Marked 1/16. Raised Mound of Earth 2 ft high from 4 pits 18 x 24 x 12 in deep for 1/16 Sec Cor.

Township No 17 N of R 4 W of the 6th P.M.

39	40	Set post 3+3 in +4 ft. 1 ft deep Marked 1/4. Raised Mound of Earth 2 ft high from 4 pits 18+24+12 in deep for 1/4 Sec Cor.
59	40	Set post 3+3 in +4 ft. 1 ft deep Marked 1/16. Raised Mound of Earth 2 ft high from 4 pits 18+24+12 in deep for 1/16 Sec Cor.
79	40	To the corner to Sections 19. 20. 29 and 30. Land Rolling. Soil 2nd Rate

3 ft high from 4 pits 18 x 24 x 12 in

Township No 17 N R 4 West of the 6th P.M.

		From the 1/16 Sec Cor on the West boundary of the SW of Sec 29. Iron East on a Random line through Sec 29
		Va 15°40' East
20	00	Set temporary 1/16 Sec Cor
24	00	Drain SW
40	00	Set temporary 1/16 Sec Cor
60	00	Set temporary 1/16 Sec Cor.
80	04	Intersect N and S. line 8 Chs South of the 1/16 Sec Cor. on the East boundary of the SE of Sec 29. From which corner Iron S 89°57' W. on a true line through Sec 29.
		Va 15°40' East
20	00	Set post 3+3 in +4 ft. 1 ft deep Marked 1/16 Raised Mound of Earth 2 ft high from 4 pits 18+24+12 in deep for 1/16 Sec Cor.
40	02	Set post 3+3 in +4 ft. 1 ft deep Marked 1/16. Raised Mound of Earth 2 ft high from 4 pits 18+24+12 in deep=

Township No 17 N of Rd 4 W of the 6th P.M.

		= for 1/16 Sec Cor
60	03	Set post 3+3 in + 4 ft. 1 ft deep Marked 1/16 Raised mound of Earth 2 ft high from 4 pits 18+24+12 in deep for 1/16 Sec Cor.
80	04	To the 1/16 Sec Cor on the West boundary of the SW¼ of Sec 29, Land Rolling
		Soil 2" Rate.

2 ft high from 4 pits 18 x 24 x 12 in

Township No 17 N. R. 4 West of the 6" P M

		From the 1/16 Sec Cor on the East boundary of the SE¼ of Sec 30. Drain West on a Random line through Sec 30
		Va 12°40' East
14	00	Drain South
20	00	Set temporary 1/16 Sec Cor
40	00	Set temporary 1/16 Sec Cor
47	00	Drain South
60	00	Set temporary 1/16 Sec Cor
79	92	Intersect West boundary of Township 14 lks North of the 1/16 Sec Cor on the West boundary of the SW¼ of Sec 30. From which Cor Drain N 89°54' E. on a true line through Sec 30
		Va. 12°40' East
19	92	Set post 3+3 in + 4 ft. 1 ft deep Marked 1/16 Raised mound of Earth 2 ft high from 4 pits 18+24+12 in deep for 1/16 Sec Cor.
39	92	Set post 3+3 in + 4 ft. 1 ft deep Marked 1/16. Raised mound of Earth 2 ft =

Township No 17 N of R 4 W of the 6th P.M.

= high from 4 pits 18+24+12 in deep for 1/16 Sec Cor.

59 92 Set post 3+3 in +4 ft. 1 ft deep Marked 1/16. Raised mound of Earth 2 ft high from 4 pits 18×24+12 in deep for 1/16 Sec Cor.

79 92 To the 1/16 Sec Cor on the East boundary of the S E¼ of Sec 30.

Rolling Clay Hills

Soil 2nd Rate

From the 1/4 Sec Cor on the West boundary of Section 29. Trim East on a Random line through Sec 29.

Va 13° 40' E

16 00 Drain S.E.

20 00 Set temporary 1/16 Sec Cor.

40 00 Set temporary C 1/4 Sec Cor

60 00 Set temporary 1/16 Sec Cor

71 50 Drain S.E.

80 12 Intersect N and S. line 4 lks South

3 ft high from 4 pits 18×24×12 in

Township No 17 N R 4 West of the 6th P.M.

= of the 1/4 Sec Cor on the East boundary of Section 29.

From Which Cor I run S 89° 58' W. on a true line through Sec 29

Va 13° 40' East

20 03 Set post 3+3 in +4 ft. 1 ft deep Marked 1/16. Raised mound of Earth 2 ft high from 4 pits 18+24+12 in deep for 1/16 Sec Cor.

40 06 Set post 3×3 in +4 ft. 1 ft deep Marked C 1/4 Raised mound of Earth 2 ft high from 4 pits 18+24+12 in deep for Center 1/4 Sec Cor.

60 09 Set post 3+3 in +4 ft. 1 ft deep Marked 1/16. Raised mound of Earth 2 ft high from 4 pits 18+24+12 in deep for 1/16 Sec Cor.

80 12 To the 1/4 Sec Cor on the West boundary of Sec 29.

Land Rolling & Broken.

Soil 2nd Rate.

Township No 16 S. of R 4 W. of the 6th P.M.

From the 1/4 Sec Cor on the East boundary of Sec 30. Run West on a Random line through Section 30.

Va. 12°40' W

20 00 " Set temporary 1/16 Sec Cor.
24 00 Drain S.E.
40 00 Set temporary C 1/4 Sec Cor.
55 00 Drain S.E.
60 00 Set temporary 1/4 Sec Cor.
79 88 Intersect West boundary of Township 12 Chs north of the 1/4 Sec. Cor. of Sec 30.

From which Cor. Run N 89° 55' E. on a true line through Sec 30

Va. 12°40' E

19 88 Set post 3 x 3 in x 4 ft. 1 ft deep Marked 1/16 Raised Mound of Earth 2 ft high from 4 pits 18 x 24 x 12 in deep for 1/16 Sec Cor.
39 88 Set post 3 x 3 in x 4 ft. 1 ft deep Marked C 1/4. Raised Mound of Earth=

Township No 17 N R 4 West of the 6th P.M.

=2 ft high from 4 pits 18 x 24 x 12 in deep for Center 1/4 Sec Cor.
59 88 Set post 3 x 3 in x 4 ft. 1 ft deep Marked 1/16. Raised Mound of Earth 2 ft high from 4 pits 18 x 24 x 12 in deep for 1/16 Sec Cor.
79 88 To the 1/4 Sec Cor on the East boundary of Sec 30.
Land Rolling, Clay Hills. Soil 2nd Rate

From the 1/16 Sec Cor on the West boundary of the N W 1/4 of Sec 29. Run East on a Random line through Sec 29.

Va. 12°40' East

16 20 Drain S.E.
20 00 Set temporary 1/16
40 00 Set temporary 1/16
60 00 Set temporary 1/16
80 00 Intersect N. and S. line at the 1/16 Sec Cor. on the East boundary of=

Township No 17 N of Range 4 W of the 6th P.M.

		the NE¼ of Sec 29. From Which Cor I run West on a true line through Sec 29. Va. 12°40' E
20	00	Set post 3+3 in +4 ft. 1 ft deep Marked 1/16. Raised Mound of Earth 2 ft high from 4 pits 18+25+12 in deep for 1/16 Sec Cor.
40	00	Set post 3+3 in +4 ft. 1 ft deep Marked 1/16. Raised Mound of Earth 2 ft high from 4 pits 18+25+12 in deep for 1/16 Sec Cor.
60	00	Set post 3+3 in +4 ft. 1 ft deep. Marked 1/16. Raised Mound of Earth 2 ft high from 4 pits 18+25+12 in deep. for 1/16 Sec Cor.
80	00	To the 1/16 Sec Cor on the West boundary of the NW¼ of Sec 29. Land Rolling. Soil 2" Rate.

3 ft high from 4 pits 18+24+12 in

Township No 17 N R 4 West of the 6th P.M.

		From the 1/16 Sec Cor on the East boundary of the NE¼ of Sec 30 I run West on a Random line through Section 30 Va 12°40' East
16	00	Drain S.E.
20	00	Set temporary 1/16 Sec Cor.
40	00	Set temporary 1/16 Sec Cor
41	00	Drain S.E.
60	00	Set temporary 1/16 Sec Cor.
79	50	Intersect West boundary of Township 14 lks north of the 1/16 Sec Cor of the NW¼ of Sec 30. From Which Cor I run N 89°54' E. on a true line through Sec 30. Va. 12°40' E
19	50	Set post 3+3 in +4 ft. 1 ft deep Marked 1/16. Raised Mound of Earth 2 ft high from 4 pits 18+25+12 in deep for 1/16. Sec Cor.
39	50	Set post 3+3 in +4 ft. 1 ft deep Marked 1/16. Raised Mound of-

Township No 17 N of R 4 W of the 6th P.M.

= Earth 2 ft high from 4 pits 18 x 24 + 12 in deep for 1/16 Sec Cor.

59	50	Set post 3 + 3 in + 4 ft. 1 ft deep Marked 1/16 Raised mound of Earth 2 ft high from 4 pits 18 + 24 + 12 in deep for 1/16 Sec Cor.
79	50	To the 1/16 Sec Cor on the East boundary of the N E ¼ of Sec 30.

Land Rolling

Soil 2nd Rate.

Township No 17 N R 4 West of the 6th P M

North on a true line between Secs 19 and 20.

Var. 12° 40' E

20	00	Set post 3 x 3 in + 4 ft. 1 ft deep Marked 1/16. Raised mound of Earth 2 ft high from 4 pits 18 + 24 + 12 in deep for 1/16 Sec Cor.
40	00	Set post 3 x 3 in + 4 ft. 1 ft deep Marked 1/4. Raised mound of Earth 2 ft high from 4 pits 18 + 24 + 12 in deep for 1/4 Sec Cor.
60	00	Set post 3 x 3 in + 4 ft. 1 ft deep Marked 1/16. Raised mound of Earth 2 ft high from 4 pits 18 x 24 x 12 in deep for 1/16 Sec Cor.
80	00	Set post 4 x 4 in + 4 1/2 ft. 1 ft deep. Raised mound of Earth 2 ft high from 4 pits 18 + 24 + 12 in deep for Cor to Secs 17. 18. 19 and 20.

Land Rolling.

Soil 2nd Rate.

Township No 17 N of R 4 W of the 6th P.M.

East on a Boundary line between
Sec's 17 and 20.
Var. 12°40' E

20 00 Set temporary 1/16 Sec Cor.
40 00 Set temporary 1/4 Sec Cor.
60 00 Set temporary 1/16 Sec Cor.
80 00 Intersect N and S. line at the Corner to Sec's. 16. 17. 20 and 21.
From which Cor. Down
West on a True line between
Sec's 17 and 20.
Var. 12°40' E

20 00 Set post 3x3 in x 4 ft. 1 ft deep
Marked 1/16. Raised Mound of Earth 2 ft
high from 4 pits 18x24x12 in deep for
1/16 Sec Cor.
40 00 Set post 3x3 in x 4 ft. 1 ft deep
Marked 1/4. Raised Mound of Earth 2 ft
high from 4 pits 18x24x12 in deep for
1/4 Sec Cor.
60 00 Set post 3x3 in x 4 ft. 1 ft deep
Marked 1/16. Raised Mound of Earth 2 ft
high from 4 pits 18x24x12 in deep =

Township No 17 N R 4 West of the 6th P.M.

= for 1/16 Sec Cor.
80 00 To Corn to Sec's 17. 18. 19 and 20.
Land Rolling
Soil 2nd Rate.

West on a Boundary line between
Sec's 18 and 19.
Var. 12°40' E

20 00 Set temporary 1/16 Sec Cor.
30 00 Wagon Road N W & S E
40 00 Set temporary 1/4 Sec Cor.
60 00 Set temporary 1/16 Sec Cor.
79 20 Intersect West boundary of Township
10 lks North of Cor to Sec's 18 & 19.
From which Cor. Down
N 89° 56' E. on a True line between
Sec's 18 and 19.
Var. 12°40' E

19 20 Set post 3x3 in x 4 ft. 1 ft deep
Marked 1/16 Raised Mound of Earth 2 ft
high from 4 pits 18x24x12 in deep for
1/16 Sec Cor.

Township No 17 N of R No 4 W of the 6th P.M.

39	20	Set post 3 x 3 in x 4 ft. 1 ft deep Marked 1/4. Raised Mound of Earth 2 ft high from 4 pits 18 x 24 x 12 in deep for 1/4 Sec Cor.
59	20	Set post 3 x 3 in x 4 ft. 1 ft deep Marked 1/16. Raised Mound of Earth 2 ft high from 4 pits 18 x 24 x 12 in deep for 1/16 Sec Cor.
79	20	To the Corner to Sections 17. 18. 19 and 20. Land Rolling Soil 2nd Rate.

September 25th 1875

From the 1/16 Sec Cor on the West boundary of the SW¼ of Sec 20. From East on a Random line through Sec 20.

Va. 12° 40' E

20	00	Set temporary 1/16 Sec Cor.
40	00	Set temporary 1/16 Sec Cor.
60	00	Set temporary 1/16 Sec Cor.

Township No 17 N R 4 West of the 6th P.M.

80	08	Intersect N and S. line 14 lks north of the 1/16 Sec Cor. on the East boundary of the SE¼ of Sec 20. From which Cor. I run N 89° 54' W. on a true line through Sec 20.

Va. 12° 40' E

20	02	Set post 3 x 3 in x 4 ft. 1 ft deep Marked 1/16. Raised Mound of Earth 2 ft high from 4 pits 18 x 24 x 12 in deep for 1/16 Sec Cor.
40	04	Set post 3 x 3 in x 4 ft. 1 ft deep Marked 1/16. Raised Mound of Earth 2 ft high from 4 pits 18 x 24 x 12 in deep for 1/16 Sec Cor.
60	06	Set post 3 x 3 in x 4 ft. 1 ft. deep Marked 1/16 Raised Mound of Earth 2 ft high from 4 pits 18 x 24 x 12 in deep for 1/16 Sec Cor.
80	08	To the 1/16 Sec Cor. on the West boundary of the SW¼ of Sec 20. Land Rolling Soil 2nd Rate.

Township No 17 N of R 4 W of the 6th P.M.

From the 1/16 Sec Cor. on the East boundary of the SE¼ of Sec 19. Run West on a Random line through Sec 19.

Va 12°40' E

20 00 Set temporary 1/16 Sec Cor
40 00 Set temporary 1/16 Sec Cor
51 20 Ravine Small
60 00 Set temporary 1/16 Sec. Cor.
79 72 Intersect West boundary of Township 20 chs north of the 1/16 Sec Cor on SW¼ of Sec 19.

From which Cor. Run N 89° 51' E. on a true line through Sec 19.

Va 12°40' E

19 72 Set post 3x3 in x 4 ft. 1 ft deep Marked 1/16. Raised Mound of Earth 2 ft high from 4 pits 18 + 24 + 12 in deep for 1/16 Sec Cor.
39 72 Set post 3x3 in x 4 ft. 1 ft deep Marked 1/16. Raised Mound of Earth 2 ft high from 4 pits 18 + 24 + 12 in deep =

Township No 17 N R 4 West of the 6th P.M.

= for 1/16 Sec Cor.
59 72 Set post 3x3 in x 4 ft. 1 ft deep Marked 1/16. Raised Mound of Earth 2 ft high from 4 pits 18 + 24 + 12 in deep for 1/16 Sec Cor.
79 72 To the 1/16 Sec Cor on the East boundary of the SE¼ of Sec 19.

Rolling Clay Hills

Soil 2nd Rate

✓

From the 1/4 Sec Cor. on the West boundary of Sec 20. Run East on a Random line through Sec 20.

Va 12°40' East

20 00 Set temporary 1/16 Sec Cor
37 00 Ravine S.E.
40 00 Set temporary 1/4 Sec Cor
60 00 Set temporary 1/16 Sec Cor
63 00 Same Ravine N.E.
79 88 Intersect N and S. line 4 chs north of the 1/4 Sec Cor. on the East =

Township No 17 N of R 4 W of the 6th P.M.

boundary of Sec 20.
From which Cor Down
N 89° 38' W. on a true line through
Sec 20.
Va. 1240 E

19 97 Set post 3+3 in +4 ft. 1 ft deep
Marked 1/16. Raised Mound of Earth 2 ft
high from 4 pits 18+24+12 in deep
for 1/16 Sec Cor.

39 94 Set post 3+3 in +4 ft. 1 ft deep
Marked 1/4. Raised Mound of Earth 2 ft
high from 4 pits 18+24+12 in deep
for Center 1/4 Sec Cor.

59 91 Set post 3+3 in +4 ft. 1 ft deep
Marked 1/16. Raised Mound of Earth 2 ft
high from 4 pits 18+24+12 in deep for
1/16 Sec Cor.

79 88 To the 1/4 Sec Cor. on the West
boundary of Sec 20.
Land Rolling. Soil 2nd Rate.

Township No 17 N R 10 W West of the 6th P.M.

From the 1/4 Sec Cor on the East
boundary of Sec 19. Down
West on a Random line through
Sec 19.
Va. 1240 E

20 00 Set temporary 1/16 Sec Cor
40 00 Set temporary 1/4 Sec Cor
60 00 Set temporary 1/16 Sec Cor.
79 76 Intersect West boundary of Township
10 lks South of the 1/4 Sec cor of
Section 19.
From which Cor Down
S 89° 56' E. on a true line through
Sec 19.
Va. 1240 E

19 76 Set post 3+3 in +4 ft. 1 ft deep
Marked 1/16 Raised Mound of Earth 2 ft
high from 4 pits 18+24+12 in deep for
1/16 Sec Cor.

39 76 Set post 3+3 in +4 ft. 1 ft deep
Marked 1/4. Raised Mound of Earth 2 ft
high from 4 pits 18+24+12 in deep
for Center 1/4 Sec Cor.

Township No 17 N of R 4 W of the 6th P.M.

59 76 Set post 3 x 3 in x 4 ft. 1 ft deep Marked 1/16. Raised mound of Earth 2 ft high from 4 pits 18 x 24 x 12 in deep for 1/16 Sec Cor.

79 76 To the 1/4 Sec Cor on the East boundary of Section 19.

From the 1/16 Sec Cor. on the West boundary of the NW¼ of Sec 20. I run East on a Random line through Sec 20.

Va. 12°40' E

4 00 Ravine S E

20 00 Set temporary 1/16 Sec Cor

40 00 Set temporary 1/16 Sec Cor.

60 00 Set temporary 1/16 Sec Cor.

79 80 Intersect N and S. line. 16 lks South of the 1/16 Sec Cor of the NE¼ of Sec 20. From which Cor. I run S 89°53' W. on a true line through Sec 20.

Township No 17 N R 4 West of the 6th P.M.

Va. 12°40' E

19 95 Set post 3 x 3 in x 4 ft. 1 ft deep Marked 1/16. Raised mound of Earth 2 ft high from 4 pits 18 x 24 x 12 in deep for 1/16 Sec Cor

39 90 Set post 3 x 3 in x 4 ft. 1 ft deep Marked 1/16 Raised mound of Earth 2 ft high from 4 pits 18 x 24 x 12 in deep for 1/16 Sec Cor.

59 85 Set post 3 x 3 in x 4 ft 1 ft deep Marked 1/16 Raised mound of Earth 2 ft high from 4 pits 18 x 24 x 12 in deep for 1/16 Sec Cor.

79 80 To the 1/16 Sec Cor. on the West boundary of the NW¼ of Sec 20.

Land Rolling

Soil 2nd Rate.

From the 1/16 Sec Cor on the East boundary of the NE¼ of Sec 19. I run West on a Random line through Section 19.

Va 12°40' E

Township No 17 N of R 4 West of the 6th P.M.

20	00	Set temporary 1/16 Sec Cor
40	00	Set temporary 1/16 Sec Cor
60	00	Set temporary 1/16 Sec Cor
79	84	Intersect West boundary of Township 7 lks North of the 1/16 Sec Cor of the NW¼ of Sec 19. From which Cor. I run N 89°57' E. on a true line through Sec 19. Va. 12°40' East
19	84	Set post 3x3 in x 4 ft. 1 ft deep marked 1/16 Raised mound of Earth 2 ft high from 4 pits 18x24x12 in deep for 1/16 Sec Cor.
39	84	Set post 3x3 in x 4 ft. 1 ft deep marked 1/16 Raised mound of Earth 2 ft high from 4 pits 18x24x12 in deep for 1/16 Sec Cor.
59	84	Set post 3x3 in x 4 ft. 1 ft deep marked 1/16. Raised mound of Earth 2 ft high from 4 pits 18x24x12 in deep for 1/16 Sec Cor
79	84	To the 1/16 Sec Cor. on the East boundary of the NE¼ of Sec 19. Land gently rolling Soil 2nd Rate.

Township No 17 N R 4 West of the 6th P.M.

		North on a true line between Secs 17 and 18. Va. 12°40' E
20	00	Set post 3x3 in x 4 ft. 1 ft deep marked 1/16 Raised mound of Earth 2 ft high from 4 pits 18x24x12 in deep for 1/16 Sec Cor.
40	00	Set post 3x3 in x 4 ft. 1 ft deep marked 1/4 Raised mound of Earth 2 ft high from 4 pits 18x24x12 in deep for 1/4 Sec Cor.
60	00	Set post 3x3 in x 4 ft. 1 ft deep marked 1/16. Raised mound of Earth 2 ft high from 4 pits 18x24x12 in deep for 1/16 Sec Cor.
71	00	Drain S.E. water in pools
80	00	Set post 4x4 in x 4½ ft. 1 ft deep. Raised mound of Earth 2½ ft high from 4 pits 18x24x12 in deep for Cor to Secs 7. 8. 17 & 18. Land Rolling Soil 2nd Rate

Township No 17 N of Re 4 W of the 6th P.M.

East on a Random line between Sec's 8 and 17

V.a. 12°40' E

20 00 Set temporary 1/16 Sec Cor
40 00 Set temporary 1/4 Sec Cor
60 00 Set temporary 1/16 Sec Cor
80 08 Intersect N and S. line 4 lks North of Cor to Secs 8. 9. 16 & 17.
From which Cor I run N 89°58' W. on a true line between Sec's 8 and 17.

V.a. 12°40' E

20 00 Set post 3 x 3 in x 4 ft. 1 ft deep Marked 1/16. Raised Mound of Earth 2 ft high from 4 pits 18 x 24 x 12 in. deep for 1/16 Sec Cor.
40 00 Set post 3 x 3 in x 4 ft. 1 ft deep Marked 1/4 Raised Mound of Earth 2 ft high from 4 pits 18 x 24 x 12 in deep for 1/4 Sec Cor.
60 06 Set post 3 x 3 in x 4 ft. 1 ft deep Marked 1/16. Raised Mound of Earth 2 ft high from 4 pits 18 x 24 x 12 in =

Township No 17 N R 4 West of the 6th P.M.

= deep for 1/16 Sec Cor.
80 08 To the Corner to Sections 7. 8. 17 and 18.
Land Rolling Soil 2" Rate

West on a Random line between Sec's 7 and 18.

V.a. 12°40' East

20 00 Set temporary 1/16 Sec Cor
32 50 Drain S.E.
40 00 Set temporary 1/4 Sec Cor
60 00 Set temporary 1/16 Sec Cor.
79 08 Intersect West boundary of Township 4 lks North of Cor to Sec's 7 and 18.
From which Corner I run N 89°58' E. on a true line between Sec's 7 and 18.

V.a. 12°40' East

19 08 Set post 3 x 3 in x 4 ft. 1 ft deep Marked 1/16. Raised Mound of Earth 2 ft high from 4 pits 18 x 24 x 12 in =

Township No 17 N of R 4 W of the 6th P.M.

= deep for 1/16 Sec Cor.

39 08 Set post 3 x 3 in x 4 ft. 1 ft deep Marked 1/4 Raised Mound of Earth 2 ft high from 4 pits 18 x 24 x 12 in deep for 1/4 Sec Cor.

59 08 Set post 3 x 3 in x 4 ft. 1 ft deep Marked 1/16 Raised Mound of Earth 2 ft high from 4 pits 18 x 24 x 12 in deep for 1/16 Sec Cor.

79 08 To the corner to Sections 7. 8. 17 and 18.

Land Rolling. Soil 2" Rate.

✓

Township No 17 N R No 4 West of the 6th Pm

From the 1/16 Sec Cor on the West boundary of the SW of Sec 17. I run East on a Random line through Sec 17.

Va. 12°40' East

20 00 Set temporary 1/16 Sec Cor

40 00 Set temporary 1/16 Sec Cor

60 00 Set temporary 1/16 Sec Cor.

80 00 Intersect N and S line at the 1/16 Sec Cor on the East boundary of the SE¼ Sec 17.

From which Cor I run West on a true line through Section 17.

Va. 12°40' East

20 00 Set post 3 x 3 in x 4 ft. 1 ft deep Marked 1/16. Raised Mound of Earth 2 ft high from 4 pits 18 x 24 x 12 in deep for 1/16 Sec Cor.

40 00 Set post 3 x 3 in x 4 ft. 1 ft deep Marked 1/16. Raised Mound of Earth 2 ft high from 4 pits 18 x 24 x 12 in deep for 1/16 Sec Cor.

Township No 17 S of R 4 E of the 6th P.M.

60	00	Set post 3 x 3 in x 4 ft. 1 ft deep, Marked 1/16. Raised mound of Earth 2 ft high from 4 pits 18 x 24 x 12 in deep for 1/16 Sec Cor.
80	00	To the 1/16 Sec Cor on the West boundary of the SW ¼ of Sec 17. Land Rolling Soil 2nd Rate.

From the 1/16 Sec Cor. on the East boundary of the SE ¼ of Sec 18. Run West on a Random line through Sec 18.

Va. 12°45'E

20	00	Set temporary 1/16 Sec Cor
40	00	Set temporary 1/16 Sec Cor
55	00	Wagon road Spurs
60	00	Set temporary 1/16 Sec Cor.
79	70	Intersect West boundary of Township at the 1/16 Sec Cor on the SW ¼ of Sec 18.

Township No 17 S R 4 E of the 6th P M

From which Corner Run East on a true line through Sec 18.

Va. 12°45'E

19	70	Set post 3 x 3 in x 4 ft. 1 ft deep Marked 1/16. Raised mound of Earth 2 ft high from 4 pits 18 x 24 x 12 in deep for 1/16 Sec Cor.
39	70	Set post 3 x 3 in x 4 ft. 1 ft deep Marked 1/16. Raised mound of Earth 2 ft high from 4 pits 18 x 24 x 12 in deep for 1/16 Sec Cor.
59	70	Set post 3 x 3 in x 4 ft. 1 ft deep Marked 1/16. Raised mound of Earth 2 ft high from 4 pits 18 x 24 x 12 in deep for 1/16 Sec Cor
79	70	To the 1/16 Sec Cor on the East boundary of the SE ¼ of Sec 18. Land Rolling Soil 2nd Rate

September 27th 1875

Township No 17 N of R 4 W of the 6th P.M.

From the 1/4 Sec Cor on the West boundary of Sec 17. Run East on a Random line through Sec 17.

Va. 12°40' E

20 00 Set temporary 1/16 Sec Cor
40 00 Set temporary 1/4 Sec Cor.
60 00 Set temporary 1/16 Sec Cor.
79 96 Intersect S and S line 12 links north of the 1/4 Sec Cor. on the East boundary of Section 17.

From which Cor. Run N 89° 55' W. on a true line through Sec 17.

Va. 12°40' E

19 99 Set post 3x3 in x 4 ft. 1 ft deep marked 1/16 Raised mound of Earth 2 ft. high from 4 pits 18+24+12 in deep for 1/16 Sec Cor.
39 98 Set post 3x3 in x 4 ft. 1 ft deep marked 1/4. Raised mound of Earth 2 ft high from 4 pits 18+24+12 in deep for Center 1/4 Sec Cor.

Township No 17 N R 4 West of the 6th PM

59 97 Set post 3x3 in x 4 ft. 1 ft deep Marked 1/16 Raised mound of Earth 2 ft high from 4 pits 18+24+12 in deep for 1/16 Sec Cor.
79 96 To the 1/4 Sec Cor on the West boundary of Sec 17.

Land Rolling

Soil 2nd Rate

From the 1/4 Sec Cor on the East boundary of Sec 18. Run West on a Random line through Sec 18.

Va. 12°40' E

20 00 Set temporary 1/16 Sec Cor.
40 00 Set temporary 1/4 Sec Cor.
60 00 Set temporary 1/16 Sec Cor.
79 52 Intersect West boundary of Township 7 links north of the 1/4 Sec Cor on Section 18.

From which Cor Run =

Township No 17 S of R 4 W of the 6th P.M.

N 89° 57' E. on a true line through Sec 18.

Vra. 12° 40' East

19 52 Set post 3 x 3 in x 4 ft. 1 ft deep Marked 1/16. Raised mound of Earth 2 ft high from 4 pits 18 x 24 x 12 in deep for 1/16 Sec Cor.

39 52 Set post 3 x 3 in x 4 ft. 1 ft deep Marked C 1/4. Raised mound of Earth 2 ft high from 4 pits 18 x 24 x 12 in deep for Center 1/4 Sec Cor.

59 52 Set post 3 x 3 in x 4 ft. 1 ft deep Marked 1/16 Raised mound of Earth 2 ft high from 4 pits 18 x 24 x 12 in deep for 1/16 Sec Cor.

79 52 To the 1/4 Sec Cor on the East boundary of Sec 18.

Land Rolling

Soil Dark.

V

2 ft high from 4 pits 18 x 24 x 12 in

Township No 17 S R 4 West of the 6th P.M.

From the 1/16 Sec Cor on the West boundary of the NW 1/4 of Sec 17 Run East on a Random line through Sec 17.

Vra 12° 40' East

20 00 Set temporary 1/16 Sec Cor

40 00 Set temporary 1/16 Sec Cor

60 00 Set temporary 1/16 Sec Cor.

80 00 Intersect S and D. line 6.00 chs North of the 1/16 Sec Cor on the East boundary of the SE 1/4 of Sec 17

From which Cor Run N 89° 57' W. on a true line through Sec 17.

Vra. 12° 40' E

20 00 Set post 3 x 3 in x 4 ft. 1 ft deep Marked 1/16. Raised mound of Earth 2 ft high from 4 pits 18 x 24 x 12 in deep for 1/16 Sec Cor.

40 00 Set post 3 x 3 in x 4 ft. 1 ft deep Marked 1/16 Raised mound of Earth 2 ft high from 4 pits 18 x 24 x 12 in deep for 1/16 Sec Cor.

60	00	Set post 3 x 3 in x 4 ft. 1 ft deep Marked 1/16. Raised mound of Earth 2 ft. high from 4 pits 18 x 24 x 12 in deep. for 1/16 Sec Cor.
80	00	For the 1/16 Sec Corner on the West boundary of the SW¼ of Section 17. Land Rolling. Soil 2nd Rate.

From the 1/16 Sec Cor on the East boundary of the NE¼ of Sec 18. Run West on a Random line through Sec 18.

Va. 12°46' East

20	00	Set temporary 1/16 Sec Cor
36	00	Small Drain NE.
40	00	Set temporary 1/16 Sec Cor
60	00	Set temporary 1/16 Sec Cor.
79	30	Intersect West boundary of Township at the 1/16. Sec Cor on SW¼ of Sec 18.

From which Cor Run East on a true line through Sec 18.

Va. 12°46' East

19	30	Set post 3 x 3 in x 4 ft. 1 ft deep Marked 1/16. Raised mound of Earth 2 ft high from 4 pits 18 x 24 x 12 in deep for 1/16 Sec Cor.
39	30	Set post 3 x 3 in x 4 ft. 1 ft deep Marked 1/16. Raised mound of Earth 2 ft high from 4 pits 18 x 24 x 12 in deep for 1/16 Sec Cor.

Township No 17 N R 4 West of the 6th P.M.

59 30 Set post 3 x 3 in x 4 ft. 1 ft deep Marked 1/16 Raised Mound of Earth 2 ft high from 4 pits 18 x 24 x 12 in deep for 1/16 Sec Cor.

79 30 To the 1/16 Sec Cor on the East boundary of the N E 1/4 of Section 18.

Land Rolling

Soil 2nd Rate.

2 ft high from 4 pits 18 x 24 x 12 in

Township No 17 N R 4 West of the 6th P.M.

North on a true line between Sec's 7 and 8.

To a 12" x 6" Cor

20 00 Set post 3 x 3 in x 4 ft. 1 ft deep Marked 1/16. Raised mound of Earth 2 ft high from 4 pits 18 x 24 x 12 in deep for 1/16 Sec Cor.

40 00 Set post 3 x 3 in x 4 ft. 1 ft deep Marked 1/4 Raised mound of Earth 2 ft high from 4 pits 18 x 24 x 12 in deep for 1/4 Sec Cor.

60 00 Set post 3 x 3 in x 4 ft. 1 ft deep Marked 1/16. Raised mound of Earth 2 ft high from 4 pits 18 x 24 x 12 in deep for 1/16 Sec Cor.

65 00 Drain S.E.

80 00 Set post 4 x 4 in x 4 1/2 ft. 1 ft deep Raised mound of Earth 2 1/2 ft high from 4 pits 18 x 24 x 12 in deep for Cor to Sec's 5. 6. 7 and 8.

Land Rolling. Soil 2nd Rate

Township No 17 S of R 4 West of the 6th P.M.

East on a Random line between Sec's 5 and 8.

Var. 12°40' E

20 00	Set temporary	1/16 Sec Cor
40 00	Set temporary	1/4 Sec Cor
60 00	Set temporary	1/16 Sec Cor.
80 00	Intersect N and S line 10 lks North of the Cor to Sec's. 4. 5. 8 and 9.	

From which Cor. Drain N 89° 56' W. on a true line between Sec's 5 and 8.

Var. 12°40' E

20 00	Set post 3 x 3 in x 4 ft. 1 ft deep Marked 1/16. Raised mound of Earth 2 ft high from 4 pits 18 x 24 x 12 in deep for 1/16. Sec Cor.	
40 00	Set post 3 x 3 in x 4 ft. 1 ft deep Marked 1/4. Raised mound of Earth 2 ft high from 4 pits 18 x 24 x 12 in deep for 1/4 Sec Cor.	
60 00	Set post 3 x 3 in x 4 ft. 1 ft deep Marked 1/16. Raised mound of Earth 2 ft high from 4 pits 18 x 24 x 12 in =	

2 ft high from 4 pits 18 x 24 x 12 in

Township No 17 S R 4 West of the 6th P.M.

	= deep for 1/16 Sec Cor.	
80 00	To the Cor to Sections 5. 6. 7 and 8.	
	Land Rolling	
	Soil 2nd Rate	

West on a Random line between Sec's 6 and 7.

Var. 12°40' E nearly

20 00	Set temporary	1/16 Sec Cor.
23 25	Drain	S.E.
29 50	Drain	N.E. "
31 00	Drain	S.E.
36 00	Drain	N.E.
40 00	Set temporary	1/4 Sec Cor.
47 00	Drain	S.E.
60 00	Set temporary	1/16 Sec Cor.
67 50	Drain	N.E.
73 00	Drain	S.E.
75 10	Drain	N.E.
78 60	Intersect West boundary of Township 10 lks North of the Corner to Sec's.	

Township No 17 S. of R 4 W. of the 6th P.M.

= 6 and 7.
From which Cor. I run
N 89° 56' E. on a true line between
Sec's 6 and 7.
Va. 12° 40' E

18 60 Set post 3 x 3 in x 4 ft. 1 ft deep
Marked 1/16 Raised mound of Earth 2 ft
high from 4 pits 18 x 24 x 12 in deep for
1/16 Sec Cor

38 60 Set post 3 x 3 in x 4 ft. 1 ft deep
Marked 1/4. Raised mound of Earth 2 ft
high from 4 pits 18 x 24 x 12 in deep for
1/4 Sec Cor.

58 60 Set post 3 x 3 in x 4 ft. 1 ft deep
Marked 1/16. Raised mound of Earth 2 ft
high from 4 pits 18 x 24 x 12 in deep for
1/16 Sec Cor.

78 60 To the Cor to Sec's 5. 6. 7 and 8.
Land Rolling
Soil 2nd Rate.

Township No 17 S R 4 West of the 6th P.M.

From the 1/16. Sec Cor on the West
boundary of the SW¼ of Sec 8. I run
East on a Random line through
Sec 8.
Va 12° 40' E

20 00 Set temporary 1/16 Sec Cor
40 00 Set temporary 1/16 Sec Cor.
59 00 Drain S.E.
60 00 Set temporary 1/16. Sec Cor.
80 20 Intersect N and S. line at the 1/16
Sec Cor. on the East boundary of the
SE¼ of Sec 8.
From which Cor I run
West on a true line through
Sec 8.
Va. 12° 40' E

20 05 Set post 3 x 3 in x 4 ft. 1 ft deep
Marked 1/16. Raised mound of Earth 2 ft
high from 4 pits 18 x 24 x 12 in deep for
1/16 Sec Cor.

40 10 Set post 3 x 3 in x 4 ft. 1 ft deep
Marked 1/16. Raised mound of Earth 2 ft
high from 4 pits 18 x 24 x 12 in deep =

Township No 17 N. of R 4 W of the 6th P.M.

		for 1/16 Sec Cor.
60	15	Set post 3 x 3 in x 4 ft. 1 ft deep Marked 1/16. Raised mound of Earth 2 ft high from 4 pits 18 x 24 x 12 in deep for 1/16 Sec Cor.
80	20	To the 1/16 Sec Cor on the West boundary of the SW¼ of ~~Sec 8~~ Sec 8.
		Land Rolling and Broken Soil 2" Rate.

From the 1/16 Sec Cor on the East boundary of the SE¼ of Sec 7. I run West on a Random line through Sec 7.

V/a. 12°40' East

20	00	Set temporary 1/16 Sec Cor
40	00	Set temporary 1/16 Sec Cor
60	00	Set temporary 1/16 Sec Cor.
78	85	Intersect West boundary of the Township 6 lks north of the 1/16 Sec Cor on the SW¼ of Sec 7.

Township No 17 N R 4 West of the 6th P.M.

From which Cor I run N 89°57' E. on a true line through Sec 7.

V/a. 12°40' E

18	85	Set post 3 x 3 in x 4 ft. 1 ft deep Marked 1/16. Raised mound of Earth 2 ft high from 4 pits 18 x 24 x 12 in deep for 1/16 Sec Cor.
38	85	Set post 3 x 3 in x 4 ft. 1 ft deep Marked 1/16. Raised mound of Earth 2 ft high from 4 pits 18 x 24 x 12 in deep for 1/16 Sec Cor.
58	85	Set post 3 x 3 in x 4 ft. 1 ft deep Marked 1/16. Raised mound of Earth 2 ft high from 4 pits 18 x 24 x 12 in deep for 1/16 Sec Cor.
78	85	To the 1/16. Sec Cor on the East boundary of the SE¼ of Sec 7.
		Land Rolling Soil 2" Rate.

Township No 17 S of R 4 W of the 6th P.M.

From the 1/4 Sec Cor on the West boundary of Sec 8. Drawn East on a Random line through Sec 8.

Var 12°20' East

20	00	Set temporary 1/16 Sec Cor.
40	00	Set temporary C 1/4 Sec Cor.
48	00	Drain S.E.
60	00	Set temporary 1/16 Sec Cor.
79	98	Intersect N and S line to the north of the 1/4 Sec Cor. on the East boundary of Section 8.

From which Cor Drawn N 89° 56' W. on a true line through Sec 8.

Var. 12°20' East.

19	99	Set post 3+3 in +4 ft. 1 ft deep Marked 1/16. Raised mound of Earth 2 ft high from 4 pits 18+24+12 in deep for 1/16 Sec Cor.
39	98	Set post 3+3 in +4 ft. 1 ft deep Marked C 1/4. Raised mound of Earth 2 ft high from 4 pits 18+24+12 in deep for Center 1/4 Sec Cor.
59	97	Set post 3+3 in +4 ft. 1 ft deep Marked 1/16. Raised mound of earth 2 ft high from 4 pits 18+24+12 in deep for 1/16 Sec Cor.
79	96	To the 1/4 Sec Cor on the West boundary of Sec 8.

Land Rolling Soil 2nd Rate

Sept 28. 1875

Township No 17 S R 4 West of the 6th P.M.

From the 1/4 Sec Cor on the East boundary of Sec 7. Drawn West on a Random line through Sec 7.

Var. 12°20' E

20	00	Set temporary 1/16 Sec Cor
40	00	Set temporary C 1/4 Sec Cor
60	00	Set temporary 1/16 Sec Cor
71	00	Small Drain N E
78	80	Intersect West boundary of Township 8 the north of the 1/4 Sec Cor. on Sec 7.

From which Cor. Drawn =

Township No. 17 S. of R. 4 W. of the 6th P.M.

N 89° 57' E. on a true line through Sec 7.

Va. 12° 20' East

18 80 Set post 3 x 3 in x 4 ft. 1 ft deep Marked 1/16 Raised mound of Earth 2 ft high from 4 pits 18 x 24 x 12 in deep for 1/16 Sec Cor

38 80 Set post 3 x 3 in x 4 ft. 1 ft deep Marked 1/4 Raised mound of Earth 2 ft high from 4 pits 18 x 24 x 12 in deep for Center 1/4 Sec Cor.

58 80 Set post 3 x 3 in x 4 ft. 1 ft deep Marked 1/16. Raised mound of Earth 2 ft high from 4 pits 18 x 24 x 12 in deep for 1/16 Sec Cor.

78 80 To the 1/4 Section Corner on the East boundary of Sec 7.

Land Rolling

Soil 2nd Rate.

Township No 17 S R 4 West of the 6 P.M.

From the 1/16 Sec Cor on the West boundary of the NW¼ of Sec 8. Run East on a Random line through Sec 8.

Va. 12° 20' East

20 00 Set temporary 1/16 Sec Cor

40 00 Set temporary 1/16 Sec Cor

52 00 Drain S.E. Water in pools

60 00 Set temporary 1/16 Sec Cor.

79 96 Intersect S and S line 12 lks North of the 1/16 Sec Cor. on the east boundary of the NE¼ of Sec 8.

From which Cor Run N 89° 55' W. on a true line through Sec 8.

Va. 12° 20' E

19 99 Set post 3 x 3 in x 4 ft. 1 ft deep Marked 1/16. Raised mound of Earth 2 ft high from 4 pits 18 x 24 x 12 in deep for 1/16 Sec Cor.

39 98 Set post 3 x 3 in x 4 ft. 1 ft deep Marked 1/16. Raised mound of Earth 2 ft high from 4 pits 18 x 24 x 12 in deep =

Township No 17 S. of Range 4 W. of the 6th P.M.

= for 1/16 Sec Cor.

5994 Set post 3 x 3 in x 4 ft. 1 ft deep Marked 1/16 Raised mound of Earth 2 ft high from 4 pits 18 x 24 x 12 in deep for 1/16 Sec Cor.

7996 To the 1/16 Sec Cor on the West boundary of the NW¼ of Sec 8.

Land Rolling

Soil 2nd Rate.

From the 1/16 Sec Cor on the East boundary of the NE¼ of Sec 7. Drew West on a Random line through Sec 7.

Va 12°40' East

21 00 Set temporary 1/16 Sec Cor

40 00 Set temporary 1/16 Sec Cor

48 00 Drain N.E.

60 00 Set temporary 1/16 Sec Cor

78 76 Intersect West boundary of Township 12 chs north of the 1/16 Sec Cor =

Township No 17 S. R. 4 West of the 6th P.M.

= on the NW¼ of Sec 7.

From Which Cor Drew S 89°55' E. on a true line through Sec 7.

Va 12°40' E

18 76 Set post 3 x 3 in x 4 ft. 1 ft deep Marked 1/16 Raised mound of Earth 2 ft high from 4 pits 18 x 24 x 12 in deep for 1/16 Sec Cor.

38 76 Set post 3 x 3 in x 4 ft. 1 ft deep Marked 1/16 Raised mound of Earth 2 ft high from 4 pits 18 x 24 x 12 in deep for 1/16 Sec Cor.

58 76 Set post 3 x 3 in x 4 ft. 1 ft deep Marked 1/16. Raised mound of Earth 2 ft high from 4 pits 18 x 24 x 12 in deep for 1/16 Sec Cor.

78 76 To the 1/16 Sec Cor on the East boundary of the NE¼ of Sec 7.

Land Rolling

Soil 2nd Rate

Township No 17 N of Rd 4 W of the 6th P.M.

North on a Random line between Sec's 5 and 6

Va. 12° 40' E

20	00	Set temporary 1/16 Sec Cor.
40	00	Set temporary 1/4 Sec Cor.
60	00	Set temporary 1/16 Sec Cor
79	85	Intersect North boundary of the Township 34 lks West of Cor to Sections 5 and 6.

From Which Cor I run S.0° 15' W. on a true line between Sec's 5 and 6.

Va 12° 40' E

19	85	Set post 3+3 in +4 ft. 1 ft deep Marked 1/16 Raised mound of Earth 2 ft high from 4 pits 18+24+12 in deep for 1/16 Sec Cor.
39	85	Set post 3+3 in +4 ft. 1 ft deep Marked 1/4. Raised mound of Earth 2 ft high from 4 pits 18+24+12 in deep for 1/4 Sec Cor
59	85	Set post 3+3 in +4 ft. 1 ft deep Marked 1/16. Raised mound of Earth-

Township No 17 N R 4 West of the 6th P.M.

		2 ft high from 4 pits 18+24+12 in deep for 1/16 Sec Cor.
79	85	To the Corner to Sections 5. 6. 7 and 8.

Land Rolling Soil 2" Rate.

From the 1/16 Sec cor on the West boundary of the SW¼ of Sec 5. I run East on a Random line through Sec 5.

Va. 12° 40' E

20	00	Set temporary 1/16 Sec Cor
40	00	Set temporary 1/16 Sec Cor.
60	00	Set temporary 1/16 Sec Cor.
80	00	Intersect N and S. line 14 lks South of the 1/16 Sec cor. on the East boundary of the SE¼ of Sec 5

From Which Cor I run S89° 54' W. on a true line through Sec 5

Va. 12° 40' E

Township No 17 N. of R 4 W. of the 6th P.M.

20	00	Set post 3+3ni x 4 ft. 1 ft deep Marked 1/16 Raised Mound of Earth 2 ft high from 4 pits 18+24+12 ni deep for 1/16 Sec Cor
40	00	Set post 3+3ni x 4 ft. 1 ft deep Marked 1/16 Raised Mound of Earth 2 ft high from 4 pits 18+24+12 ni deep for 1/16 Sec Cor.
60	00	Set post 3+3ni x 4 ft. 1 ft deep Marked 1/16. Raised Mound of Earth 2 ft high from 4 pits 18+24+12 ni deep for 1/16 Sec Cor.
80	00	To the 1/16 Sec Cor on the West boundary of the SW¼ of Sec 5. Land Rolling Soil 2nd Rate.

Township No 17 N R 4 West of the 6th PM

From the 1/16 Sec Cor on the East boundary of the SE¼ of Sec 6. Run West on a Random line through Sec 6.

Var 12°40' E

20	00	Set temporary 1/16 Sec Cor
31	00	Drain SE
40	00	Set temporary 1/16 Sec Cor
60	00	Set temporary 1/16 Sec Cor.
78	40	Intersect West boundary of Township 7 lks South of the 1/16 Sec Cor on the SW¼ of Sec 6.

From which Cor Run S 89° 57' E. on a true line through Sec 6.

Var. 12°40' E

18	40	Set post 3+3ni x 4 ft. 1 ft deep Marked 1/16. Raised Mound of Earth 2 ft high from 4 pits 18+24+12 ni deep for 1/16 Sec Cor.
38	40	Set post 3+3ni x 4 ft. 1 ft deep Marked 1/16. Raised Mound of Earth 2 ft high from 4 pits 18+24+12 ni deep=

Township No 17 N of R 4 W of the 6th P.M.

= For 1/16 Sec Cor.

58 40 Set post 3x3 in x 4 ft. 18 in deep Marked 1/16. Raised mound of Earth 2 ft high from 4 pits 18 x 24 x 12 in deep For 1/16 Sec Cor.

78 40 To the 1/16 Sec Cor on the East boundary of the S E 1/4 of Sec 6.

Land Rolling

Soil 2nd Rate.

From the 1/4 Sec Cor on the West boundary of Sec 5. Run East on a Random line through Sec 5.

Va. 12°40' E

20 00 Set temporary 1/16 Sec Cor

40 00 Set temporary 6/4 Sec Cor

60 00 Set temporary 1/16 Sec Cor.

80 08 Intersect N and S line 7 lks north of the 1/4 Sec Cor. on the East boundary of Section 5.

From Which Cor Run

Township No 17 N R 4 West of the 6th P.M.

N 89° 57' W. on a true line through Sec 5.

Va. 12°40' E

20 00 Set post 3 x 3 in x 4 ft. 18 in deep Marked 1/16. Raised Mound of Earth 2 ft high from 4 pits 18 x 24 x 12 in deep For 1/16 Sec Cor.

40 04 Set post 3 x 3 in x 4 ft. 18 in deep Marked 6/4. Raised Mound of Earth 2 ft high from 4 pits 18 x 24 x 12 in deep For Center 1/4 Sec Cor.

60 06 Set post 3 x 3 in x 4 ft. 18 in deep Marked 1/16. Raised Mound of Earth 2 ft high from 4 pits 18 x 24 x 12 in deep For 1/16 Sec Cor.

80 08 To the 1/4 Sec Cor. on the West boundary of Sec 5.

Land Rolling Soil 2nd Rate.

✓

Township No 17 S. of R 4 W of the 6th P.M.

From the 1/4 Sec Cor. on the East boundary of Sec 6. Run West on a Random line through Sec 6

Va. 12°40' E

20	00	Set temporary 1/16 Sec Cor
25	00	Drain E.E.
40	00	Set temporary C 1/4 Sec Cor
53	00	Drain E.E
60	00	Set temporary 1/16 Sec. Cor.
78	35	Intersect West boundary of the Township 6 lks north of the 1/4 Sec Cor on Section 6

From Which Cor Run N 89°57' E. on a true line through Sec 6.

Va 12°40' E

18	35	Set post 3 x 3 in x 4 ft. 1 ft deep Marked 1/16. Raised Mound of Earth 2 ft high from 4 pits 18 x 24 x 12 in deep for 1/16 Sec Cor.
38	35	Set post 3 x 3 in x 4 ft. 1 ft deep Marked C 1/4. Raised Mound of Earth =

Township No 17 N R 4 West of the 6th P.M.

		= 2 ft high from 4 pits 18 x 24 x 12 in deep for Center 1/4 Sec Cor.
58	35	Set post 3 x 3 in x 4 ft. 1 ft deep Marked 1/16. Raised Mound of Earth 2 ft high from 4 pits 18 x 24 x 12 in deep for 1/16 Sec Cor.
78	35	For the 1/4 Sec Cor on the East boundary of Sec 6.

Land polling Lots 2 a. pate.

From the 1/16 Sec Cor on the West boundary of the N½ of Sec 5. Run East on a Random line through Sec 5

Va 12°40' East

20	00	Set temporary 1/16 Sec Cor
40	00	Set temporary 1/16 Sec Cor
60	00	Set temporary 1/16 Sec Cor
80	18	Intersect N and S. line at the 1/16 Sec Cor on the East boundary of the N E¼ of Sec 5.

From Which Cor. Run =

Township No 17 N of Re 4 W of the 6th P.M.

West on a true line through Sec 5

Va 12°40' E

20 03. Set post 3×3 in × 4 ft. 1 ft deep Marked 1/16. Raised Mound of Earth 2 ft high from 4 pits 18×24×12 in deep for 1/16 Sec Cor.

40 06 Set post 3×3 in × 4 ft. 1 ft deep Marked 1/16. Raised Mound of Earth 2 ft high from 4 pits 18×24×12 in deep for 1/16 Sec Cor

60 09 Set post 3×3 in × 4 ft. 1 ft deep Marked 1/16. Raised Mound of Earth 2 ft high from 4 pits 18×24×12 in deep for 1/16 Sec Cor.

80 12 To the 1/16 Sec Cor on the West boundary of the NW of Sec 5.

Land Rolling

Soil 2nd Rate.

Township No 17 N of Re 4 W of the 6th P.M.

From the 1/16 Sec Cor on the East boundary of the NE of Sec 6 I run West on a Random line through Sec 6

Va. 12°40' E

20 00 Set temporary 1/16 Sec Cor

40 00 Set temporary 1/16 Sec Cor

43 00 Drain S.E.

60 00 Set temporary 1/16 Sec Cor

78 26 Intersect West boundary of Township 10 lks north of the 1/16 Sec Cor on the NW of Sec 6.

From which Cor I run N 89°56' E. on a true line through Sec 6.

Va. 12°40' E

18 26 Set post 3×3 in × 4 ft. 1 ft deep Marked 1/16. Raised Mound of Earth 2 ft high from 4 pits 18×24×12 in deep for 1/16 Sec Cor.

38 26 Set post 3×3 in × 4 ft. 1 ft deep Marked 1/16. Raised Mound of Earth 2 ft high from 4 pits 18×24×12 in deep=

Township No 17 N R 4 West of the 6th P.M.

= For 1/16 Sec Cor

58 26 Set post 3 x 3 in x 4 ft. 1 ft deep Marked 1/16 Raised Mound of Earth 2 ft high from 4 pits 18 x 24 x 12 in deep for 1/16 Sec Cor.

78 26 For the 1/16 Sec Cor. on the East boundary of the NE ¼ of Sec 6.

Lewis Rolling
Civil 2nd Rate

Sept 29th 1875

Meanders of the South River through this Township

I commence at Meander Corner to Fractional Section 31, and run thence down stream with the Meanders of the Left Bank as follows through Sec 31

Var 12° 40' E

Posts	Courses		Chains		
1					
	S 75½°	E	4	00	
	S 63½	E	3	50	
	S 52°	E	4	00	
	S 37½°	E	6	00	
	S 61½°	E	4	20	Intersect Meander post on E & W line in South half of Sec 31
2					
	S 60°	E	5	00	
	S 56°	E	18	00	
	S 18½°	E	7	60	Intersect Meander Post to fracl Sec 6. on the 4th Standard Parallel
3					
4					
	N 69¾°	E	2	70	Intersect Meander Post to fracl Secs 31 & 32

Posts	Courses		Distances Chs	Lks	
5					Thence in Sec 32
	N 72½°	E	17	10	
	N 16½°	E	10	00	
	N 2°	E	3	50	Intersect Meander Cor on Exv line in South half of Sec 32
6					
	N 39½°	E	15	50	
	N 18°	E	5	70	
	N 70½°	E	6	30	Intersect Meander Cor on Center line in Sec 32
7					
	N 26½°	E	8	00	
	N 37°	E	7	00	
	N 28°	E	8	40	Intersect Meander Cor on Exv line in North half of Sec 32.
8					
	N 36¼°	E	12	50	
	N 26°	E	11	00	Intersect Meander Cor to fractional Secs 29 + 32
9					Thence in Section 29
	N 55½°	E	11	00	
	N 41°	E	12	20	Intersect Meander Cor to fractional Secs 28 + 29
10					Thence in Sec 28

Posts	Courses		Chains		
	N 77°	E	11	00	
	N 80½°	E	13	00	
	N 79°	E	11	70	
	N 77½°	E	11	60	Intersect Meander Cor on Exv line in South half of Sec 25
11					
	N 62¼°	E	6	60	
	N 79¾°	E	12	00	
	S 83½°	E	12	00	
	S 70°	E	4	90	Intersect Meander Cor to fractional Sections 27 + 28
12					Thence in Section 27
	S 79¼°	E	8	00	
	S 69°	E	10	60	Intersect Meander Cor on Exv line through South half of Sec 27
13					
	S 65¼°	E	6	00	
	S 50½°	E	6	00	
	N 85°	E	3	00	
	S 87°	E	11	00	
	N 85°	E	15	00	
	S 74°	E	7	50	Intersect Meander Cor to fractional Secs 26 + 27
14					Thence in Section 26
	S 45°	E	11	40	Intersect Meander Cor to

Posts	Course		Chains		
					fractional Secs 26 + 35
15					Thence in Sec 35
	S 30°	E	9	40	
	S 12°	E	9	00	
	S 78¼	E	7	00	
	N 88½°	E	13	00	
	N 55¼	E	12	00	
	N 19¼°	E	4	00	
	N 38½°	E	9	50	Intersect Meander Cor to fractional Sections 26 + 35
16					Thence in Section 26
	N 40½°	E	26	30	Intersect Meander Cor on East line through South half of Sec 26
17					
	N 66°	E	13	50	Intersect Meander Cor to fractional Secs 25 + 26
18					Thence in Section 25
	N 43½°	E	19	70	Intersect Meander Cor on East & West line through Center of Sec 25
19					
	N 63°	E	13	00	
	N 60°	E	19	00	
	N 49°	E	3	00	Intersect Meander Cor on East & West line through North half of Sec 25
20					
	N 87°	E	32	50	Intersect Meander Cor to fractional Secs on the range line

Posts	Course		Chains	
				Meanders of Island in Souf River in Sections 28, 29, 32 + 33 I commence at Meander Corner to fractional Secs 32 + 33. On the South bank of the Island and run as follows with the Meanders of said Island
22				
	N 85°	E	13.30	
	N 71°	E	8.60	
	N 61°	E	4.70	
	N 49°	E	3.25	Intersect Meander Corner to fractional Secs 28 + 33, on East bank of Island
23				
	N 49°	E	1.85	
	N 39½°	E	12.90	
	N 56°	E	7.62	
	N 2°	W	4.00	
	N 88°	W	9.80	
	S 71½°	W	7.60	
	S 85°	W	9.00	
	S 83°	W	8.50	
	S 75°	W	12.65	Intersect Meander Corner to fractional Secs 28 + 29, on North bank of Island
24				

	S 72°	W.	14.40	
	S 62°	W	4.00	
	S 52°	W	2.00	
	S 44°	W	2.25	Intersect Meander Corner Corner to
25				Fractional Sections 29 & 32 on West
	S 23°	W.	7.50	Coast of Island
	S 78½°	E	8.00	
	East		15.00	To Meander Corner to fractional
				Sections 32 & 33. and place of
				commencement

General Description

The Bottom Lands in this Township, which lie along the Soap River & Bear Creek, are composed of a very rich Black Soil and in grade are first rate, and for agricultural purposes are unexcelled by any other portion of this Reservation, by reason of their natural advantages

The Uplands, while rating in the quality of soil as 2nd rate, are well adapted to cultivation, and to the growing of all kinds of fruit and grain common to this climate, while for grazing purposes they are especially well adapted

The Soap River Enters the Township in Sec 31 running with a winding course of about N. 20° E Leaves in the N E cor of Sec 25

Bear Creek Entering on the

north of Sec 4, flows in a general South Easterly direction & leaves on the East about the center of Sec 24

This Creek is a Clear pure stream of an average width of 50 links & of about 3 feet in depth

In Sec 13 & about the center is located the Village of the Pawnee Indians who yet remain on this Reserve, & who number about 400.

The Village of Genoa which is simply the Gov't agency of these Indians is situate immediately South of the line between the M Sec cors on the N E. & N W Ks of the Section and contains 15 or 20 buildings in good & substantial order

Nearly if not quite all the Wagon Roads running through the Reservation center at this point & connect with the roads leading to the neighboring towns & villages

List of Names

A List of the Names of the individuals employed to assist in running measuring & marking the lines & corners described in the foregoing field Notes of Fractional Township No 17 North of the Base Line of Range No 4 West of the 6th Principal Meridian in the Pawnee Indian Reservation State of Nebraska & Showing the respective capacities in which they acted

Frank M Crowell	Compassman
Alfred La Noue	Flagman
Samuel Pierce	Chainmen
Thomas M Skinner	Chainmen
James M Gillett	Moundman
Henry M Halpin	Moundman

We hereby certify that we have assisted Franklin Potter Deputy Surveyor in running measuring and marking the Lines & Corners of Fractional Township No 17. North of the Base Line. Range No 4 West of the 6th Principal Meridian and that the said work has been in all respects to the best of our knowledge and belief. Well & faithfully executed and the boundary monuments planted according to the instructions furnished by the Surveyor General of dimensions character construction & marking and in the manner as specifecly described in the foregoing field notes.

Frank W. Crowell Compassman
Alfred Lanoue Flagman
Wm. F. Skerrin Chainman
Samuel Pierce Chainman
James W. Gillet Moundman
Henry M. Halpin Moundman

Subscribed & Sworn to by the above =

named persons before me a Justice of the Peace for the County of Boone in the State of Nebraska this 15th day of November A.D. 1875.

A. H. Cox
Justice of the Peace
for Boone County

Township No 17. N. Rg. No. 4. West of the 6th P.M.

I Franklin Potter Deputy Surveyor do solemnly swear that in pursuance of a contract with Jno R Clark Surveyor of the public lands of the United States in the state of Nebraska bearing date of August 24th A.D. 1875 and in strict conformity to the laws of the United States and the instructions furnished by said Surveyor General I have faithfully surveyed the subdivisions of Township No 17 North of the Base line, Range number 4 West of the 6th Principal Meridian in said State. and I do further solemnly swear that corner monuments are of the dimensions, character construction and marking established and in the manner as specifically described in the foregoing field notes and that the foregoing are the true and original field notes of such survey

Franklin Potter,
Deputy Surveyor

State of Iowa } SS.
Scott County

Subscribed by said Franklin Potter Deputy Surveyor and sworn to before me a Notary Public within and for said County this 18th day of December. AD 1876

J. Goldsbury. N.P.

Surveyor Generals Office
Plattsmouth Neb. Feby. 21st 1876.

The foregoing field notes of the survey and subdivision into 40. acre tracts of Fractional Township No 17. North of the Base Line. Range No 4. West of the 6th Principal Meridian in the Payne Indian Reservation in the State of Nebraska executed by Franklin Potter under his contract No. 99. dated August 24th 1875. in the month of September 1875. having been critically examined the necessary corrections and explanations made the said field notes and the surveys they describe are hereby approved

Jno. Clark
Surveyor General

Exd. Sch

TB

Township No 18 N
Range No 1 E

Field Notes

— of the —

Survey and Subdivision

— into —

40 Acre tracts

— of —

Fractional

Township No 18 North of the Base Line

— of —

Range No 4 West of the 6th Principal Meridian

— in the —

Pawnee Indian Reservation

— in the —

State of Nebraska

Executed by

Franklin Potter

Deputy Surveyor, Under contract

No 99 Dated August 24th 1875

— Survey —

Commenced October 20th 1875

Completed October 27th 1875

A
List of Names
and
Duties of Assistants

Henry Court	Compassman
James E. Brewer	Flagman
Charles H. Weller	Chainmen
George Hayden	
John R. Harris	Rodmen
William H. Cline	

Index Diagram

T. 18. N. R. 4 W.

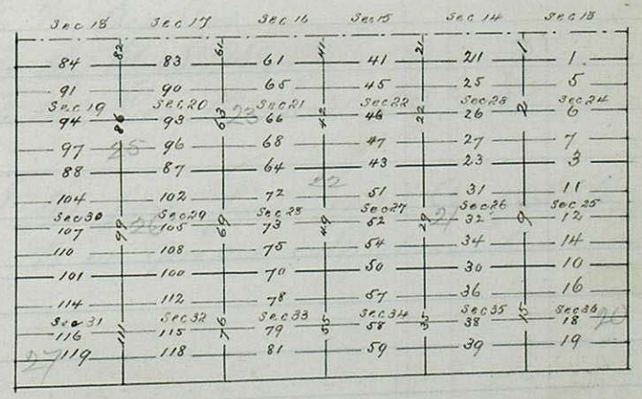

T. 18 N R. 4 W 6th P.M.

To determine the proper adjustment of my Compass for subdividing this Township I commence at the Cor to Secs 13 & 24 on the E. boundary of the Township and run South on a blank line along the East boundary of Sec 24.

Var 12° 30' E.

20 00 To 1/16 Sec Cor
40 00 To 1/4 Sec Cor
60 00 To the 1/16 Sec Cor
80 00 To the Cor to Secs 24 & 25

I therefore find my Compass to be in proper adjustment

Subdivision Commenced Oct 20th 1875

From the Closing Cor to fractional Sec's 13 & 14 on North boundary of Pawnee Indian Reservation I run

South on a true line between Secs 13 & 14 Var 12° 30' E.

3 00 Ravine S.E.

6 64 Set post 4 x 4 in x 4½ ft 1 ft deep raised mound of earth 2½ ft high from 4 pits 18 x 24 x 12 in deep for Cor to Sec's 13. 14. 23 & 24.

Land rolling Soil 2nd rate

East on a random line between Secs 13 & 24 Var 12° 30' E.

4 00 Ravine S.E.

20 00 Set temporary 1/16 Sec Cor

40 00 Set temporary 1/4 Sec Cor

51 40 Ravine S.E.

60 00 ~~Set temporary~~ 1/8 Sec Cor

80 20 Intersect E boundary of Township 5 links S of Cor to Secs 13 & 24 from which Cor I run S. 89° 58' West

T 18 N R 4 W 6th P.M.

Chains		
		On a true line between Secs 13 & 24 Var 12°30' E
20	05	Set post 3x3 in x 4 ft 1 ft deep marked 1/16 raised mound of earth 2 ft high from 4 pits 18x24x12 in deep for 1/16 Sec Cor
40	10	Set post 3x3 in x 4 ft 1 ft deep marked 1/4 raised mound of earth 2 ft high from 4 pits 18x24x12 in deep for 1/4 Sec Cor
60	15	Set post 3x3 in x 4 ft 1 ft deep marked 1/16 raised mound of earth 2 ft high from 4 pits 18x24x12 in deep for 1/16 Sec Cor
80	20	To the Cor to Secs 13. 14. 23 & 24
		Land rolling Soil 2nd rate

From the Cor to Secs 13. 14. 23 & 24 I run South on a true line between Secs 23 & 24 Var 12°30' E

20	00	Set post 3x3 in x 4 ft 1 ft deep marked 1/16 raised mound of earth 2 ft high

T 18 N R 4 W 6th P.M.

		from 4 pits 18x24x12 in deep for 1/16 Sec Cor
23	00	Ravine East
40	00	Set post 3x3 in x 4 ft 1 ft deep marked 1/4 raised mound of earth 2 ft high from 4 pits 18x24x12 in deep for 1/4 Sec Cor
55	50	Drain N.E.
60	00	Set post 3x3 in x 4 ft 1 ft deep marked 1/16 raised mound of earth 2 ft high from 4 pits 18x24x12 in deep for 1/16 Sec Cor
80	00	Set post 4x4 in x 4½ ft 1 ft deep raised mound of earth 2½ ft high from 4 pits 18x24x12 in deep for Cor to Secs 23. 24. 25 & 26.
		Land rolling Soil 2nd rate

East on a random line between Secs 24 & 25 Var 12°30' E.

20	00	Set temporary 1/16 Sec Cor
40	00	Set temporary 1/4 Sec Cor

T 18 N R 4 W 6th P.M.

60	00	Set temporary 1/16 Sec Cor
80	36	Intersect E. boundary of Township at the Cor to Secs 24 and 25. from which Cor I run West On a true line btwn Secs 24 & 25 Var 12°30' E.
20	09	Set post 3x3 in x 4 ft 1 ft deep marked 1/16 raised mound of earth 2 ft high from 4 pits 18x24x12 in deep for 1/16 Sec Cor
40	18	Set post 3x3 in x 4 ft 1 ft deep marked 1/4 raised mound of earth 2 ft high from 4 pits 18x24x12 in deep for 1/4 Sec Cor
60	27	Set post 3x3 in x 4 ft 1 ft deep marked 1/16 raised mound of earth 2 ft high from 4 pits 18x24x12 in deep for 1/16 Sec Cor
80	36	To the Cor to Secs 23.24.25 and 26 Land rolling Soil 2nd rate

T 18 N R 4 W 6th P.M.

Chains		
		From the 1/16 Sec Cor on W boundary of N W 1/4 of Sec 24 I run East on a random line through Sec 24 Var 12°30' E.
20	00	Set temporary 1/16 Sec Cor
33	00	Drain S E
40	00	Set temporary 1/16 Sec Cor
54	00	Drain S E
60	00	Set temporary 1/16 Sec Cor
80	16	Intersect E. boundary of Township 14 links N of 1/16 Sec Cor on E. boundary of N E 1/4 of Sec 24 from which Cor I run N. 89° 57' West
20	04	On a true line through Sec 24 Var 12°30' E. Set post 3x3 in x 4 ft 1 ft deep marked 1/16 raised mound of earth 2 ft high from 4 pits 18x24x12 in deep for 1/16 Sec Cor
40	08	Set post 3x3 in x 4 ft 1 ft deep marked 1/16 raised mound of earth 2 ft high from 4 pits 18x24x12 in deep for 1/16 Sec Cor
60	12	Set post 3x3 in x 4 ft 1 ft deep marked 1/16

Chains		
		raised mound of earth 2 ft high from 4 pits 18×24×12 in deep for 1/16 Sec Cor
80	16	To the 1/16 Sec Cor on W. boundary of S W 1/4 of Sec 24.
		Land rolling Soil 2nd rate

From the 1/4 Sec Cor on W. boundary of Sec 24 I run East on a random line through Sec 24 Va 12° 30' E.

5	00	Drain N.E.
20	00	Set temporary 1/16 Sec Cor
40	00	Set temporary Center 1/4 Sec Cor
60	00	Set temporary 1/16 Sec Cor
60	50	Drain SE Water in pools
80	17	Intersect E. boundary of Township 21 links N. of the 1/4 Sec Cor on E. boundary of Sec 24 from which Cor I run N 89° 51' West On a true line through Sec 24.

Chains		
		Va 12° 30' E.
20	03	Set post 3×3 in × 4 ft 1 ft deep Marked 1/16 raised mound of earth 2 ft high from 4 pits 18×24×12 in deep for 1/16 Sec Cor
40	06	Set post 3×3 in × 4 ft 1 ft deep Marked C 1/4 raised mound of earth 2 ft high from 4 pits 18×24×12 in deep for Center 1/4 Sec Cor
60	09	Set post 3×3 in × 4 ft 1 ft deep Marked 1/16 raised mound of earth 2 ft high from 4 pits 18×24×12 in deep for 1/16 Sec Cor
80	12	To the 1/4 Sec Cor on W. boundary of Sec 24
		Land rolling Soil 2nd rate

From the 1/16 Sec Cor on W. boundary of S W 1/4 of Sec 24. I run East on a random line through Sec 24 Va 12° 30' E.

20	00	Set temporary 1/16 Sec Cor

T 18 N R 4 W 6th P.M.

Chains		
40	00	Set temporary 1/16 Sec Cor
52	00	Drain N.E.
60	00	Set temporary 1/16 Sec Cor
80	28	Intersect E. boundary of Township at the 1/16 Sec Cor on E. boundary of SE¼ of Sec 24. from which Cor I run West On a true line through Sec 24. Var 12° 30' E.
20	07	Set post 3×3 in × 4 ft 1 ft dep Marked 1/16 raised mound of earth 2 ft high from 4 pits 18×24×12 in dep for 1/16 Sec Cor
40	14	Set post 3×3 in × 4 ft 1 ft dep Marked 1/16 raised mound of earth 2 ft high from 4 pits 18×24×12 in dep for 1/16 Sec Cor
60	21	Set post 3×3 in × 4 ft 1 ft dep Marked 1/16 raised mound of earth 2 ft high from 4 pits 18×24×12 in dep for 1/16 Sec Cor
80	28	To the 1/16 Sec Cor on N. boundary of SW¼ of Sec 24. Land rolling Soil 2nd rate

T 18 N R 4 W 6th P.M.

From the Cor to Secs 23. 24. 25 & 26. I run South on a true line between Secs 25 & 26 Var 12° 30' E.

20.00 Set post 3×3 in × 4 ft 1 ft dep Marked 1/16 raised mound of earth 2 ft high from 4 pits 18×24×12 in dep for 1/16 Sec Cor

40 00 Set post 3×3 in × 4 ft 1 ft dep Marked 1/16 raised mound of earth 2 ft high from 4 pits 18×24×12 in dep for 1/4 Sec Cor

60 00 Set post 3×3 in × 4 ft 1 ft dep Marked 1/16 raised mound of earth 2 ft high from 4 pits 18×24×12 in dep for 1/16 Sec Cor

80 00 Set post 4×4 in × 4½ ft 1 ft dep raised mound of earth 2½ ft high from 4 pits 18×24×12 in dep for Cor to Secs 25. 26. 35 & 36

Land rolling Soil 2nd rate

T 18 N R 4 W 6th P.M.

Chains		
		East on a random line between Secs 25 & 36 Var 12°30' E.
20	00	Set temporary 1/16 Sec Cor
20	30	Drain South
40	00	Set temporary 1/4 Sec Cor
48	50	Drain S.
60	00	Set temporary 1/16 Sec Cor
80	00	Intersect E. boundary of Township at the Cor. to Secs 25 & 36. from which Cor I run West
		On a true line between Secs 25 & 36. Var 12°30' E.
20	00	Set post 3x3 in x 4 ft 1 ft deep marked 1/16 raised mound of earth 2 ft high from 4 pits 18x24x12 in deep for 1/16 Sec Cor
40	00	Set post 3x3 in x 4 ft 1 ft deep marked 1/4 raised mound of earth 2 ft high from 4 pits 18x24x12 in deep for 1/4 Sec Cor
60	00	Set post 3x3 in x 4 ft 1 ft deep marked 1/16 raised mound of earth 2 ft high

T 18 N R 4 W 6th P.M.

Chains		
		from 4 pits 18x24x12 in deep for 1/16 Sec Cor
80	00	To the Cor to Secs 25. 26. 35 & 36. Land rolling Soil 2nd rate

---

		From the 1/16 Sec Cor on W boundary of N W 1/4 of Sec 25 I run East on a random line through Sec 25. Var 12°30' E.
20	00	Set temporary 1/16 Sec Cor
40	00	Set temporary 1/16 Sec Cor
60	00	Set temporary 1/16 Sec Cor
80	32	Intersect E. boundary of Township 16 links S of 1/16 Sec Cor on E. boundary of N E 1/4 of Sec 25 from which Cor I run S 89°53' West
		On a true line through Sec 25. Var 12°30' E.
20	08	Set post 3x3 in x 4 ft 1 ft deep marked 1/16 raised mound of earth 2 ft high from 4 pits 18x24x12 in deep for 1/16 Sec Cor.

T 18 S R 4 W 6th P.M.

Chains		
40	16	Set post 3x3 in x 4 ft 1 ft dep Marked 1/16 raised mound of earth 2 ft high from 4 pits 18x24x12 in dep for 1/16 Sec Cor
60	24	Set post 3x3 in x 4 ft 1 ft dep Marked 1/16 raised mound of earth 2 ft high from 4 pits 18x24x12 in dep for 1/16 Sec Cor
80	32	To the 1/16 Sec Cor on W. Boundary of NW 1/4 of Sec 25
		Land rolling Soil 2nd rate

From the 1/4 Sec Cor on W. Boundary of Sec 25. I run East on a random line through Sec 25 Va 12°30' E

20	00	Set temporary 1/16 Sec Cor
40	00	Set temporary Center 1/4 Sec Cor
60	00	Set temporary 1/16 Sec Cor
80	36	Intersect E. Boundary of Township 12 links S of 1/4 Sec Cor on E. Boundary of Sec 25

T 18 S R 4 W 6th P.M.

Chains		
		from which Cor I run S 89°55' West On a true line through Sec 25 Va 12°30' E
20	09	Set post 3x3 in x 4 ft 1 ft dep Marked 1/16 raised mound of earth 2 ft high from 4 pits 18x24x12 in dep for 1/16 Sec Cor
40	18	Set post 3x3 in x 4 ft 1 ft dep Marked C 1/4 raised mound of earth 2 ft high from 4 pits 18x24x12 in dep for Center 1/4 Sec Cor
60	27	Set post 3x3 in x 4 ft 1 ft dep Marked 1/16 raised mound of earth 2 ft high from 4 pits 18x24x12 in dep for 1/16 Sec Cor
80	36	To the 1/4 Sec Cor on W. Boundary of Sec 25.
		Land rolling Soil 2nd rate

✓

T 18 S R 4 W 6th PM.

Chains		
		From the 1/16 Sec Cor on W boundary of SW¼ of Sec 25. I run East on a random line through Sec 25 Va 12°30' E.
20	00	Set temporary 1/16 Sec Cor
40	00	Set temporary 1/16 Sec Cor
45	00	Drain South
60	00	Set temporary 1/16 Sec Cor
80	32	Intersect E. boundary of Township 8 links S of 1/16 Sec Cor on E. boundary of SE¼ of Sec 25 from which Cor I run S 89°57' West On a true line through Sec 25 Va 12°30' E.
20	08	Set post 3x3 in x 4 ft 1 ft dep marked 1/16 raised mound of earth 2 ft high from 4 pits 18x24x12 in dep for 1/16 Sec Cor
40	16	Set post 3x3 in x 4 ft 1 ft dep marked 1/16 raised mound of earth 2 ft high from 4 pits 18x24x12 in dep for 1/16 Sec Cor

T 18 S R 4 W 6th PM

Chains		
60	24	Set post 3x3 in x 4 ft 1 ft dep marked 1/16 raised mound of earth 2 ft high from 4 pits 18x24x12 in dep for 1/16 Sec Cor
80	32	To the 1/16 Sec Cor on W boundary of SW¼ of Sec 25 Land rolling Soil 2nd rate
		From the Cor to Secs 25.26.35 & 36. I run South on a random line between Secs 35 & 36. Va 12°30' E
6	75	Drain SE.
20	00	Set temporary 1/16 Sec Cor
40	00	Set temporary 1/4 Sec Cor
56	00	Drain NE.
60	00	Set temporary 1/16 Sec Cor
84	20	Intersect South boundary of Township 29 links W of Cor to Secs 35 & 36 from which Cor I run North 12' West On a true line between Secs 35 & 36. Va 12°30' E

T 18 S R 4 W 6th PM

Chains		
24	20	Set post 3x3 in x 4 ft 1 ft deep marked 1/16 raised mound of earth 2 ft high from 4 pits 18x24x12 in deep for 1/16 Sec Cor
44	20	Set post 3x3 in x 4 ft 1 ft deep marked 1/4 raised mound of earth 2 ft high from 4 pits 18x24x12 in deep for 1/4 Sec Cor
64	20	Set post 3x3 in x 4 ft 1 ft deep marked 3/16 raised mound of earth 2 ft high from 4 pits 18x24x12 in deep for 1/16 Sec Cor
84	20	To the Cor to Secs 25.26.35 & 36
		Land rolling Soil 2nd rate

From the 1/16 Sec Cor on N. boundary of NW 1/4 of Sec 36. I run East on a random line through Sec 36.
Va 12°30' E.

19	00	Drain S.E.
20	00	Set temporary 1/16 Sec Cor
33	20	Drain S.E.

T 18 S R 4 W 6th PM

Chains		
40	00	Set temporary 1/16 Sec Cor
58	00	Drain S.E.
60	00	Set temporary 1/16 Sec Cor
80	40	Intersect E. boundary of Township 4 Ns
		N. of 1/16 Sec Cor on E. boundary of NE 1/4 of Sec 36.
		from which Cor I run
		N 89°58' West
		On a true line through Sec 36
		Va 12°30' E.
20	10	Set post 3x3 in x 4 ft 1 ft deep marked 1/16 raised mound of earth 2 ft high from 4 pits 18x24x12 in deep for 1/16 Sec Cor
40	20	Set post 3x3 in x 4 ft 1 ft deep marked 1/16 raised mound of earth 2 ft high from 4 pits 18x24x12 in deep for 1/16 Sec Cor
60	30	Set post 3x3 in x 4 ft 1 ft deep marked 1/16 raised mound of earth 2 ft high from 4 pits 18x24x12 in deep for 1/16 Sec Cor
80	40	To the 1/16 Sec Cor on N boundary of NW 1/4 of Sec 36.
		Land rolling Soil 2nd rate

T 18 N R 4 W 6th P.M.

Chains		
		From the 1/4 Sec Cor, on W. Boundary of Sec 36 I run East on a random line through Sec 36. Va 12°30' E
17	00	Drain S.E.
20	00	Set temporary 1/16 Sec Cor
40	00	Set temporary Center 1/4 Sec Cor
44	00	Drain S.E.
60	00	Set temporary 1/16 Sec Cor
60	50	Drain S.E.
80	28	Intersect E. Boundary of Township 3 links S of 1/4 Sec Cor on E. Boundary of Sec 36. from which Cor I run S 89°59' West On a true line through Sec 36. Va 12°30' E.
20	07	Set Post 3x3 in x 4 ft 1 ft deep Marked 1/16 raised mound of earth 2 ft high from 4 Pits 18x24x12 in deep for 1/16 Sec Cor
40	14	Set Post 3x3 in x 4 ft 1 ft deep Marked C 1/4 raised mound of earth 2 ft high from 4 Pits 18x24x12 in deep for Center 1/4 Sec Cor

T 18 N R 4 W 6th P.M.

Chains		
60	21	Set Post 3x3 in x 4 ft 1 ft deep Marked 1/16 raised mound of earth 2 ft high from 4 Pits 18x24x12 in deep for 1/16 Sec Cor
80	28	To the 1/4 Sec Cor on W. Boundary of Sec 36 Land rolling Soil 2nd rate October 20th 1875
		From the 1/16 Sec Cor on W. Boundary of SW 1/4 of Sec 36 I run East on a random line through Sec 36. Va 12°30' E.
20	00	Set temporary 1/16 Sec Cor
32	50	Drain S.E.
40	00	Set temporary 1/16 Sec Cor
60	00	Set temporary 1/16 Sec Cor
62	50	Drain S.E.
80	20	Intersect E. Boundary of Township 7 links N of 1/16 Sec Cor on E. Boundary of SE 1/4 of Sec 36. N 89°57' West On a true line through Sec 36.

T 18 N R 4 W 6th P.M.

Va 12°30' E

20 05 Set post 3x3 in x 4 ft 1 ft deep marked 1/16 raised mound of earth 2 ft high from 4 pits 18x24x12 in deep for 1/16 Sec Cor

40 10 Set post 3x3 in x 4 ft 1 ft deep marked 1/16 raised mound of earth 2 ft high from 4 pits 18x24x12 in deep for 1/16 Sec Cor

60 15 Set post 3x3 in x 4 ft 1 ft deep marked 1/16 raised mound of earth 2 ft high from 4 pits 18x24x12 in deep for 1/16 Sec Cor

80 20 To the 1/16 Sec Cor on W boundary of SW 1/4 of Sec 36.

Land rolling Soil 2nd rate

T 18 N R 4 W 6th P.M.

Chains From the Closing Cor to fractional Sec's 14 and 15 on North boundary of the Pawnee Indian Reservation I run South on a true line between Sec's 14 and 15

Va 12°30' E

6 62 Set post 4x4 in x 4½ ft 1 ft deep raised mound of earth 2½ ft high from 4 pits 18x24x12 in deep for Cor to Sec's 14. 15. 22 and 23

Land rolling Soil 2nd rate.

East on a random line between Sec's 14 & 23

Va 12°30' E.

20 00 Set temporary 1/16 Sec Cor

40 00 Set temporary 1/4 Sec Cor

43 00 Drain S.E.

60 00 Set temporary 1/16 Sec Cor

80 80 Intersect N and S line 7 links S of Cor to Sec's 13. 14. 23 and 24. from which Cor I run

S 89°57' West

On a true line between Sec's 14 and 23

T 18 N R 4 W 6th P.M.

Chains		
		Va 12°30' E.
20	20	Set post 3x3 in x 4 ft 1 ft deep Marked 1/16 raised mound of earth 2 ft high from 4 pits 18x24x12 in deep for 1/16 Sec Cor
40	40	Set post 3x3 in x 4 ft 1 ft deep Marked 1/4 raised mound of earth 2 ft high from 4 pits 18x24x12 in deep for 1/4 Sec Cor
60	60	Set post 3x3 in x 4 ft 1 ft deep Marked 1/16 raised mound of earth 2 ft high from 4 pits 18x24x12 in deep for 1/16 Sec Cor
80	80	To the Cor to Sec's 14. 15. 22 & 23
		Land rolling Soil 2nd rate

From the Cor to Sec's 14. 15. 22 & 23. Run South on a true line between Sec's 22 & 23

Va 12°30' E.

20	00	Set post 3x3 in x 4 ft 1 ft deep Marked 1/16 raised mound of earth 2 ft high from 4 pits 18x24x12 in deep for 1/16 Sec Cor

T 18 N R 4 W 6th P.M.

Chains		
40	00	Set post 3x3 in x 4 ft 1 ft deep Marked 1/4 raised mound of earth 2 ft high from 4 pits 18x24x12 in deep for 1/4 Sec Cor
60	00	Set post 3x3 in x 4 ft 1 ft deep Marked 1/16 raised mound of earth 2 ft high from 4 pits 18x24x12 in deep for 1/16 Sec Cor
80	00	Set post 4x4 in x 4½ ft 1 ft deep raised mound of earth 2½ ft high from 4 pits 18x24x12 in deep for Cor to Sec's 22. 23. 26 & 27.
		Land rolling Soil 2nd rate

East on a random line between Sec's 23 & 26.

Va 12°30' E.

15	00	Ravine S.W.
20	00	Set temporary 1/16 Sec Cor
40	00	Set temporary 1/4 Sec Cor
60	00	Set temporary 1/16 Sec Cor
80	28	Intersect N & S line 8 links N of Cor to Sec's 23. 24. 25 & 26.

T 18 N R 4 W 6th P.M.

Chains		
		from which Cor I run
		N 89° 54' West
		On a true line between Secs 23 & 26.
		Va 12° 30' E.
20	07	Set post 3x3 in x 4 ft 1 ft deep Marked 1/16 raised mound of earth 2 ft high from 4 pits 18x24x12 in deep for 1/16 Sec Cor
40	14	Set post 3x3 in x 4 ft 1 ft deep Marked 1/4 raised mound of earth 2 ft high from 4 pits 18x24x12 in deep for 1/4 Sec Cor
60	21	Set post 3x3 in x 4 ft 1 ft deep Marked 1/16 raised mound of earth 2 ft high from 4 pits 18x24x12 in deep for 1/16 Sec Cor
80	28	To the Cor to Secs 22. 23. 26 & 27.
		Land rolling Soil 2nd rate

T 18 N R 4 W 6th P.M.

Chains		
		From the 1/16 Sec Cor on W. boundary of N W 1/4 of Sec 23. I run
		East on a random line through Sec 23.
		Va 12° 30' E
20	00	Set temporary 1/16 Sec Cor
40	00	Set temporary 1/16 Sec Cor
45	00	Draw N E.
60	00	Set temporary 1/16 Sec Cor
71	00	Draw S E.
80	64	Intersect N & S line at the 1/16 Sec Cor on E. boundary of N E 1/4 of Sec 23 from which Cor I run
		West.
		On a true line through Sec 23
		Va 12° 30' E.
20	16	Set post 3x3 in x 4 ft 1 ft deep Marked 1/16 raised mound of earth 2 ft high from 4 pits 18x24x12 in deep for 1/16 Sec Cor
40	32	Set post 3x3 in x 4 ft 1 ft deep Marked 1/16 raised mound of earth 2 ft high from 4 pits 18x24x12 in deep for 1/16 Sec Cor

Chains		
60	48	Set post 3x3 in x 4 ft 1 ft deep Marked 1/16 raised mound of earth 2 ft high from 4 pits 18x24x12 in deep for 1/16 Sec Cor
80	64	To the 1/16 Sec Cor on W. Boundary of NW 1/4 of Sec 23.
✓		Land rolling Soil 2nd rate

From the 1/4 Sec Cor on W. Boundary of Sec 23 I run East on a random line through Sec 23. Va 12°30' E.

20	00	Set temporary 1/16 Sec Cor
40	00	Set temporary Center 1/4 Sec Cor
60	00	Set temporary 1/16 Sec Cor
80	48	Intersect N and S line at the 1/4 Sec Cor on E. Boundary of Sec 23.

from which Cor I run West

On a true line through Sec 23 Va 12°30' E.

20	12	Set post 3x3 in x 4 ft 1 ft deep Marked 1/16

Chains		
		raised mound of earth 2 ft high from 4 pits 18x24x12 in deep for 1/16 Sec Cor
40	24	Set post 3x3 in x 4 ft 1 ft deep Marked C 1/4 raised Mound of earth 2 ft high from 4 pits 18x24x12 in deep for Center 1/4 Sec Cor
60	36	Set post 3x3 in x 4 ft 1 ft deep Marked 1/16 raised mound of earth 2 ft high from 4 pits 18x24x12 in deep for 1/16 Sec Cor
80	48	To the 1/4 Sec Cor on W. Boundary of Sec 23
		Land rolling Soil 2nd rate

From the 1/16 Sec Cor on W. Boundary of SW 1/4 of Sec 23 I run East on a random line through Sec 23. Va 12°30' E.

14	50	Drain South
20	00	Set temporary 1/16 Sec Cor
40	00	Set temporary 1/16 Sec Cor

T 18 N R 4 W 6th P.M.

Chains		
60	00	Set temporary 1/16 Sec Cor
80	40	Intersect N and S line 10 links N of 1/16 Sec Cor on E. boundary of SE 1/4 of Sec 23. from which Cor I run N 89° 56' West On a true line through Sec 23. Va 12° 30' E.
20	10	Set post 3×3 in × 4 ft 1 ft deep Marked 1/16 raised mound of earth 2 ft high from 4 pits 18×24×12 in deep for 1/16 Sec Cor
40	20	Set post 3×3 in × 4 ft 1 ft deep Marked 1/16 raised mound of earth 2 ft high from 4 pits 18×24×12 in deep for 1/16 Sec Cor
60	30	Set post 3×3 in × 4 ft 1 ft deep Marked 1/16 raised mound of earth 2 ft high from 4 pits 18×24×12 in deep for 1/16 Sec Cor
80	40	To the 1/16 Sec Cor on W. boundary of SW 1/4 of Sec 23.

Land rolling Soil 2nd rate

T 18 N R 4 W 6th P.M.

		From the Cor to Sec's 22. 23. 26 and 27 I run South on a true line between Sec 26 & 27 Va 12° 30' E.
20	00	Set post 3×3 in × 4 ft 1 ft deep Marked 1/16. raised mound of earth 2 ft high from 4 pits 18×24×12 in deep for 1/16 Sec Cor
40	00	Set post 3×3 in × 4 ft 1 ft deep Marked 1/4 raised mound of earth 2 ft high from 4 pits 18×24×12 in deep for 1/4 Sec Cor
60	00	Set post 3×3 in × 4 ft 1 ft deep Marked 1/16 raised mound of earth 2 ft high from 4 pits 18×24×12 in deep for 1/16 Sec Cor
67 / 78	00 / 00	Drain S.W. & E. Drain
80	00	Set post 4×4 in × 4½ ft 1 ft deep raised mound of earth 2½ ft high from 4 pits 18×24×12 in deep for Cor to Sec's 26. 27. 34 and 35.

Land rolling Soil 2nd rate

T 18 N R 4 W 6th P.M.

Chains		
		East on a random line between Secs 26 & 35 Va 12°30' E.
1	50	Drain SE
20	00	Set temporary 1/16 Sec Cor
26	00	Drain SW
40	00	Set temporary 1/4 Sec Cor
60	00	Set temporary 1/16 Sec Cor
76	00	Drain SE
80	20	Intersect N and S line of little S of Cor to Secs 25. 26. 35 and 36 from which Cor I run S 89°57' West
		On a true line between Secs 26 & 35 Va 12°30' E.
20	05	Set post 3x3 in x 4 ft 1 ft deep marked 1/16 raised mound of earth 2 ft high from 4 pits 18x24x12 in deep for 1/16 Sec Cor
40	10	Set post 3x3 in x 4 ft 1 ft deep marked 1/4 raised mound of earth 2 ft high from 4 pits 18x24x12 in deep for 1/4 Sec Cor
60	15	Set Post 3x3 in x 4 ft 1 ft deep marked 1/16

T 18 N R 4 W 6th P.M.

Chains		
		raised mound of earth 2 ft high from 4 pits 18x24x12 in deep for 1/16 Sec Cor
80	20	To the Cor to Secs 26. 27. 34 & 35 Land rolling Soil 2nd rate

---

From the 1/16 Sec Cor on W boundary of NW 1/4 of Sec 26. I run East on a random line through Sec 26. Va 12°30' E.

12	50	Drain SE
20	00	Set temporary 1/16 Sec Cor
37	00	Drain SW
40	00	Set temporary 1/16 Sec Cor
60	00	Set temporary 1/16 Sec Cor
80	16	Intersect N and S line at the 1/16 Sec Cor on E. boundary of NE 1/4 of Sec 26. from which Cor I run West.
		On a true line through Sec 26. Va 12°30' E.
20	04	Set post 3x3 in x 4 ft 1 ft deep marked 1/16

Chains		
		raised mound of earth 2 ft high from 4 pits 18×24×12 in deep for 1/16 Sec Cor
40	08	Set post 3×3 in×4 ft 1 ft deep marked 1/16 raised mound of earth 2 ft high from 4 pits 18×24×12 in deep for 1/16 Sec Cor
60	12	Set post 3×3 in×4 ft 1 ft deep marked 1/16 raised mound of earth 2 ft high from 4 pits 18×24×12 in deep for 1/16 Sec Cor
80	16	To the 1/16 Sec Cor on W. boundary of NW 1/4 of Sec 26. Land rolling Soil 2nd rate

✓

From the 1/4 Sec Cor on West boundary of Sec 26. I run East on a random line through Sec 26. Var 12° 30' E.

20	00	Set temporary 1/16 Sec Cor
40	00	Set temporary Center 1/4 Sec Cor
60	00	Set temporary 1/16 Sec Cor
65	00	Drain. S E

Chains		
80	16	Intersect N & S line 8 links N of 1/4 Cor on E. boundary of Sec 26. from which Cor I run N 89° 57' West On a true line through Sec 26. Var 12° 30' E
20	04	Set post 3×3 in×4 ft 1 ft deep marked 1/16 raised mound of earth 2 ft high from 4 pits 18×24×12 in deep for 1/16 Sec Cor
40	08	Set post 3×3 in×4 ft 1 ft deep marked C 1/4 raised mound of earth 2 ft high from 4 pits 18×24×12 in deep for Center 1/4 Sec Cor
60	12	Set post 3×3 in×4 ft 1 ft deep marked 1/16 raised mound of earth 2 ft high from 4 pits 18×24×12 in deep for 1/16 Sec Cor
80	16	To the 1/4 Sec Cor on West boundary of Sec 26. Land rolling Soil 2nd rate

October 21st 1875

Chains		
		From the 1/16 Sec Cor on N. boundary of SW 1/4 of Sec 26. I run East on a random line through Sec 26 Va 12°30' E.
20	00	Set temporary 1/16 Sec Cor
40	00	Set temporary 1/16 Sec Cor
60	00	Set temporary 1/16 Sec Cor
65	00	Drain SE.
80	16	Intersect N. & S. line 7 links N of 1/16 Sec Cor on E. boundary of SE 1/4 of Sec 26. from which Cor I run N. 89°57' West On a true line through Sec 26. Va 12°30' E
20	04	Set post 3x3 in x 4 ft 1 ft dep Marked 1/16 Raised mound of earth 2 ft high from 4 pits 18x24x12 in deep for 1/16 Sec Cor
40	08	Set post 3x3 in x 4 ft 1 ft dep Marked 1/16 raised mound of earth 2 ft high from 4 pits 18x24x12 in deep for 1/16 Sec Cor
60	12	Set post 3x3 in x 4 ft 1 ft dep Marked 1/16.

Chains		
		raised mound of earth 2 ft high from 4 pits 18x24x12 in deep for 1/16 Sec Cor
80	16	To the 1/16 Sec Cor on N. boundary of SW 1/4 of Sec 26. Land rolling Soil 2nd rate
		From the Cor to Secs 26. 27. 34 & 35 I run South on a random line between Secs 34 & 35 Va 12°30' E
17	00	Drain SW.
20	00	Set temporary 1/16 Sec Cor
40	00	Set temporary 1/4 Sec Cor
60	00	Set temporary 1/16 Sec Cor
83	10	Intersect South boundary of Township 3 links West of Cor to Secs 34 & 35 from which Cor I run N 1° West On a true line between Secs 34 & 35 Va 12°30' E.
23	10	Set post 3x3 in x 4 ft 1 ft dep Marked 1/16 raised mound of earth 2 ft high

T 18 N R 4 W 6th P.M.

Chains		
		from 4 pits 18×24×12 in deep for 1/16 Sec Cor
43	10	Set post 3×3 in × 4 ft 1 ft deep marked 1/4 raised mound of earth 2 ft high from 4 pits 18×24×12 in deep for 1/4 Sec Cor
63	10	Set post 3×3 in × 4 ft 1 ft deep marked 1/16 raised mound of earth 2 ft high from 4 pits 18×24×12 in deep for 1/16 Sec Cor
83	10	To the Cor to Secs 26. 27. 34 & 35
		Land rolling Soil 2nd rate

From the 1/16 Sec Cor on W. boundary of S.W.1/4 of Sec 35 I run East on a random line through Sec 35 Va 12° 30' E

20	00	Set temporary 1/16 Sec Cor
25	00	Drain S.E.
40	00	Set temporary 1/16 Sec Cor
46	00	Drain S.E.
60	00	Set temporary 1/16 Sec Cor

T 18 N R 4 W 6th P.M.

80	36	Intersect N. & S. line 10 links N. of 1/16 Sec Cor on E. boundary of N.E.1/4 of Sec 35.
		from which Cor I run N. 89° 56' West
		On a true line through Sec 35 Va 12° 30' E
20	09	Set post 3×3 in × 4 ft 1 ft deep marked 1/16 raised mound of earth 2 ft high from 4 pits 18×24×12 in deep for 1/16 Sec Cor
40	18	Set post 3×3 in × 4 ft 1 ft deep marked 1/16 raised mound of earth 2 ft high from 4 pits 18×24×12 in deep for 1/16 Sec Cor
60	27	Set post 3×3 in × 4 ft 1 ft deep marked 1/16 raised mound of earth 2 ft high from 4 pits 18×24×12 in deep for 1/16 Sec Cor
80	36	To the 1/16 Sec Cor on W. boundary of N.W.1/4 of Sec 35
		Land rolling Soil 2nd rate

✓

T 18 N. R 4 W 6th P.M.

Chains		
		From the 1/4 Sec Cor on N boundary of Sec 35 - I run East on a random line through Sec 35 Va 12° 30' E
20	00	Set temporary 1/16 Sec Cor
40	00	Set temporary Center 1/4 Sec Cor
60	00	Set temporary 1/16 Sec Cor
65	00	Drain N
74	00	Drain SE
80	28	Intersect N and S line 14 links N of 1/4 Sec Cor on E boundary of Sec 35 from which Cor I run N 89° 57' West. On a true line through Sec 35 Va 12° 30' E
20	07	Set post 3x3 in x 4 ft 1 ft dep marked 1/16 raised mound of earth 2 ft high from 4 pits 18x24x12 in deep for 1/16 Sec Cor
40	14	Set post 3x3 in x 4 ft 1 ft dep marked C 1/4 raised mound of earth 2 ft high from 4 pits 18x24x12 in deep for Center 1/4 Sec Cor

T 18 N. R 4 W 6th P.M.

Chains		
60	21	Set post 3x3 in x 4 ft 1 ft dep marked 1/16 raised mound of earth 2 ft high from 4 pits 18x24 in dep. for 1/16 Sec Cor
80	28	To the 1/4 Sec Cor on N boundary of Sec 35
✓		Land rolling Soil 2nd rate
		From the 1/16 Sec Cor on N boundary of SW 1/4 of Sec 35 I run East on a random line through Sec 35 Va 12° 30' E
20	00	Set temporary 1/16 Sec Cor
40	00	Set temporary 1/16 Sec Cor
60	00	Set temporary 1/16 Sec Cor
78	50	Drain N E
80	24	Intersect N and S line 21 links N of the 1/16 Sec Cor on E. boundary of SE 1/4 of Sec 35. from which Cor I run N 89° 51' West. On a true line through Sec 35

T 18 N R 4 W 6th PM

Va 12° 30' E

20	06	Set post 3x3 in x 4 ft 1 ft deep marked 1/16 raised mound of earth 2 ft high from 4 pits 18x24x12 in deep for 1/16 Sec Cor
40	12	Set post 3x3 in x 4 ft 1 ft deep marked 1/16 raised mound of earth 2 ft high from 4 pits 18x24x12 in deep for 1/16 Sec Cor
60	18	Set post 3x3 in x 4 ft 1 ft deep marked 1/16 raised mound of earth 2 ft high from 4 pits 18x24x12 in deep for 1/16 Sec Cor
80	24	To the 1/16 Sec Cor on W. boundary of SW¼ of Sec 35.

Land rolling Soil 2nd rate

T 18 N R 4 W 6th PM

Chains		
		From the Closing Corner to fractional Secs 15 & 16 on North boundary of the Pawnee Indian Reservation Thence South on a true line between Secs 15 & 16 Va 12° 30' E
7	20	Set post 4x4 in x 4½ ft 1 ft deep raised mound of earth 2½ ft high from 4 pits 18x24x12 in deep for Cor to Secs 15, 16, 21 & 22.

Land rolling Soil 2nd rate

East on a random line between Secs 15 & 22 Va 12° 30' E

20	00	Set temporary 1/16 Sec Cor
40	00	Set temporary 1/4 Sec Cor
60	00	Set temporary 1/16 Sec Cor
80	00	Intersect N & S line 21 links S. of Cor to Secs 14, 15, 22 & 23. from which Cor I run S 89° 51' West

On a true line between Secs 15 & 22 Va 12° 30' E

T 18 S R 4 W 6th P.M.

Chains		
20	00	Set post 3x3 in x 4 ft 1 ft dep Marked 1/16 raised mound of earth 2 ft high from 4 pits 18x24x12 in dep for 1/16 Sec Cor
40	00	Set post 3x3 in x 4 ft 1 ft dep Marked 1/4 raised mound of earth 2 ft high from 4 pits 18x24x12 in dep for 1/4 Sec Cor
60	00	Set post 3x3 in x 4 ft 1 ft dep Marked 1/16 raised mound of earth 2 ft high from 4 pits 18x24x12 in dep for 1/16 Sec Cor
80	00	To the Cor to Secs 15.16.21 & 22
		Land rolling Soil 2nd rate

From the Cor to Secs 15.16.21 & 22 I run South on a true line between Secs 21 & 22 Va 12°30' E

20	00	Set post 3x3 in x 4 ft 1 ft dep Marked 1/16 raised mound of earth 2 ft high from 4 pits 18x24x12 in dep for 1/16 Sec Cor

T 18 S R 4 W 6th P.M.

Chains		
40	00	Set post 3x3 in x 4 ft 1 ft dep Marked 1/4 raised mound of earth 2 ft high from 4 pits 18x24x12 in dep for 1/4 Sec Cor
60	00	Set post 3x3 in x 4 ft 1 ft dep Marked 1/16 raised mound of earth 2 ft high from 4 pits 18x24x12 in dep for 1/16 Sec Cor
80	00	Set post 4x4 in x 4½ ft 1 ft dep raised mound of earth 2½ ft high from 4 pits 18x24x12 in dep for Cor to Secs 21.22.27 & 28
		Land rolling Soil 2nd rate

Each on a random line between Secs 22 & 27 Va 12°30' E

2	50	Drain SW.
20	00	Set temporary 1/16 Sec Cor
40	00	Set temporary 1/4 Sec Cor
60	00	Set temporary 1/16 Sec Cor
80	08	Intersect N & S line 8 links N of Cor to Secs 22.23.26 & 27

T 18 N R 4 W 6th P.M.

from which Cor I run
N. 89° 57' West
On a true line between Secs 22 & 27
Va 12° 30' E

20 02 Set post 3×3 in × 4 ft 1 ft dep Marked 1/16
raised mound of earth 2 ft high
from 4 pits 18×24×12 in dep for
1/16 Sec Cor

40 04 Set post 3×3 in × 4 ft 1 ft dep Marked 1/4
raised mound of earth 2 ft high
from 4 pits 18×24×12 in dep for
1/4 Sec Cor

60 06 Set post 3×3 in × 4 ft 1 ft dep Marked 1/16
raised mound of earth 2 ft high
from 4 pits 18×24×12 in dep for
1/16 Sec Cor

80 08 To the Cor to Secs 21. 22. 27 and 28
Land rolling Soil 2nd rate

T 18 N R 4 W 6th P.M.

Chains From the 1/16 Sec Cor on W boundary
of N W 1/4 of Sec 22 I run
East on a random line through Sec 22
Va 12° 30' E

20 00 Set temporary 1/16 Sec Cor
40 00 Set temporary 1/16 Sec Cor
60 00 Set temporary 1/16 Sec Cor
80 08 Intersect N & S line 14 links N. of
1/16 Sec Cor on N E 1/4 of Sec 22
from which Cor I run
N. 89° 54' West
On a true line through Sec 22
Va 12° 30' E

20 02 Set post 3×3 in × 4 ft 1 ft dep Marked 1/16
raised mound of earth 2 ft high
from 4 pits 18×24×12 in dep for
1/16 Sec Cor

40 04 Set post 3×3 in × 4 ft 1 ft dep Marked 1/16
raised mound of earth 2 ft high
from 4 pits 18×24×12 in dep for
1/16 Sec Cor

60 06 Set post 3×3 in × 4 ft 1 ft dep Marked 1/16
raised mound of earth 2 ft high

Chains		
		from 4 pits 18×24×12 in deep for 1/16 Sec Cor
80	08	To the 1/16 Sec Cor on W. boundary of NW¼ of Sec 22.
		Land rolling Soil 2nd rate

From the ¼ Sec Cor on W boundary of Sec 22. I run
East on a random line through Sec 22
Va 12°30' E

20	00	Set temporary 1/16 Sec Cor
40	00	Set temporary Center ¼ Sec Cor
60	00	Set temporary 1/16 Sec Cor
79	96	Intersect N and S line 21 links S of ¼ Sec Cor on E. boundary of Sec 22. from which Cor I run S. 89°51' West
		On a true line through Sec 22 Va 12°30' E.
19	99	Set post 3×3 in×4 ft 1 ft deep marked 1/16 raised mound of earth 2 ft high from 4 pits 18×24×12 in deep for 1/16 Sec Cor

Chains		
39	98	Set post 3×3 in×4 ft 1 ft deep marked C¼ raised mound of earth 2 ft high from 4 pits 18×24×12 in deep for Center ¼ Sec Cor
59	97	Set post 3×3 in×4 ft 1 ft deep marked 1/16 raised mound of earth 2 ft high from 4 pits 18×24×12 in deep for 1/16 Sec Cor
79	96	To the ¼ Sec Cor on W. boundary of Sec 22.
		Land rolling Soil 2nd rate

From the 1/16 Sec Cor on W boundary of SW¼ of Sec 22 I run
East on a random line through Sec 22
Va 12°30' E

3	00	Drain S.W.
20	00	Set temporary 1/16 Sec Cor
40	00	Set temporary 1/16 Sec Cor
60	00	Set temporary 1/16 Sec Cor.
80	00	Intersect N and S line 5 links S. of 1/16 Sec Cor on E boundary of SE¼ of Sec 22.

	Chains	from which Cor I run S 89°58' West On a true line through Sec 22 Va 12°30' E
	20 00	Set post 3x3 in x 4 ft 1 ft dep Marked 1/16 raised mound of earth 2 ft high from 4 pits 18x24x12 in dep for 1/16 Sec Cor
	40 00	Set post 3x3 in x 4 ft 1 ft dep Marked 1/16 raised mound of earth 2 ft high from 4 pits 18x24x12 in dep for 1/16 Sec Cor
	60 00	Set post 3x3 in x 4 ft 1 ft dep Marked 1/16 raised mound of earth 2 ft high from 4 pits 18x24x12 in dep for 1/16 Sec Cor
	80 00	To the 1/16 Sec Cor on W boundary of SW 1/4 of Sec 22. Land rolling Soil 2nd rate

	Chains	From the Cor to Secs 21. 22. 27 & 28 I run South on a true line between Secs 27 & 28 Va 12°30' E
	20 00	Set post 3x3 in x 4 ft 1 ft dep Marked 1/16 raised mound of earth 2 ft high from 4 pits 18x24x12 in dep for 1/16 Sec Cor
	40 00	Set post 3x3 in x 4 ft 1 ft dep Marked 1/4 raised mound of earth 2 ft high from 4 pits 18x24x12 in dep for 1/4 Sec Cor
	60 00	Set post 3x3 in x 4 ft 1 ft dep Marked 1/16 raised mound of earth 2 ft high from 4 pits 18x24x12 in dep for 1/16 Sec Cor
	80 00	Set post 4x4 in x 4½ ft 1 ft dep raised mound of earth 2½ ft high from 4 pits 18x24x12 in dep for Cor to Secs 27. 28. 33 and 34. Land rolling Soil 2nd rate October 22" 1895

T 18 N R 4 W 6th P.M.

Chains		
		From the Cor to Secs 27. 28. 33 & 34 I run East on a random line between Secs 27 & 34 Va 12°30' E
10	00	Drain S.E.
20	00	Set temporary 1/16 Sec Cor
40	00	Set temporary 1/4 Sec Cor
60	00	Set temporary 1/16 Sec Cor
80	12½	Intersect N & S line 10 links N. of Cor to Secs 26. 27. 34 & 35 from which Cor I run N. 89° 56' West On a true line between Secs 27 & 34 Va 12°30' E
20	03	Set post 3×3 in × 4 ft 1 ft deep Marked 1/16 raised mound of earth 2 ft high from 4 pits 18×24×12 in deep for 1/16 Sec Cor
40	06	Set post 3×3 in × 4 ft 1 ft deep Marked 1/4 raised mound of earth 2 ft high from 4 pits 18×24×12 in deep for 1/4 Sec Cor
60	09	Set post 3×3 in × 4 ft 1 ft deep Marked 1/16

T 18 N R 4 W 6th P.M.

Chains		
		raised mound of earth 2 ft high from 4 pits 18×24×12 in deep for 1/16 Sec Cor
80	12½	To the Cor to Secs 27. 28. 33 & 34 Land rolling Soil 2nd rate

---

From the 1/16 Sec Cor on W. boundary of NW 1/4 of Sec 27 I run East on a random line through Sec 27 Va 12°30' E

2	40	Drain S.W.
20	00	Set temporary 1/16 Sec Cor
40	00	Set temporary 1/16 Sec Cor
60	00	Set temporary 1/16 Sec Cor
80	24	Intersect N & S line 10 links N. of 1/16 Sec Cor on E. boundary of NE 1/4 of Sec 27. from which Cor I run N. 89° 56' West On a true line through Sec 27 Va 12°30' E
20	06	Set post 3×3 in × 4 ft 1 ft deep Marked 1/16

T 18 N R 4 W 6th P.M.

Chains		
		raised mound of earth 2 ft high from 4 pits 18×24×12 in deep for 1/16 Sec Cor
40	12	Set post 3×3 in ×4 ft 1 ft deep Marked 1/16 raised mound of earth 2 ft deep from 4 pits 18×24×12 in deep for 1/16 Sec Cor
60	18	Set post 3×3 in ×4 ft 1 ft deep Marked 1/16 raised mound of earth 2 ft high from 4 pits 18×24×12 in deep for 1/16 Sec Cor
80	24	To the 1/16 Sec Cor on W boundary of N W 1/4 of Sec 27.
		Land rolling Soil 2nd rate

From the 1/4 Sec Cor on W boundary of Sec 27. I run East on a random line through Sec 27. Va 12°30' E.

5	00	Drain S.E.
20	00	Set temporary 1/16 Sec Cor
40	00	Set temporary Center 1/4 Sec Cor

T 18 N R 4 W 6th P.M.

Chains		
60	00	Set temporary 1/16 Sec Cor
80	28	Intersect N and S line 7 links N of 1/4 Sec Cor on E. boundary of Sec 27. from which Cor I run N 89°57' West
		On a true line through Sec 27. Va 12°30' E
20	07	Set post 3×3 in ×4 ft 1 ft deep Marked 1/16 raised mound of earth 2 ft high from 4 pits 18×24×12 in deep for 1/16 Sec Cor
40	14	Set post 3×3 in ×4 ft 1 ft deep Marked C 1/4 raised mound of earth 2 ft high from 4 pits 18×24×12 in deep for Center 1/4 Sec Cor
60	21	Set post 3×3 in ×4 ft 1 ft deep Marked 1/16 raised mound of earth 2 ft high from 4 pits 18×24×12 in deep for 1/16 Sec Cor
80	28	To the 1/4 Sec Cor on W. boundary of Sec 27.
		Land rolling Soil 2nd rate

T 18 N R 4 W 6th PM

Chains		
		From the 1/16 Sec Cor on N boundary of SW 1/4 of Sec 27 I run East on a random line through Sec 27 Va 12°30' E
9	00	Drain S.E.
20	00	Set temporary 1/16 Sec Cor
40	00	Set temporary 1/16 Sec Cor
60	00	Set temporary 1/16 Sec Cor
78	70	Drain S.E.
80	32	Intersect N and S line at the 1/16 Sec Cor on E boundary of SE 1/4 of Sec 27 from which Cor I run West
		On a true line through Sec 27 Va 12°30' E.
20	18	Set post 3x3 in x4 ft 1 ft dep marked 1/16 raised mound of earth 2 ft high from 4 pits 18x24x12 in dep for 1/16 Sec Cor
40	16	Set post 3x3 in x4 ft 1 ft dep marked 1/16 raised mound of earth 2 ft high from 4 pits 18x24x12 in dep for 1/16 Sec Cor

T 18 N R 4 W 6th PM

60	24	Set post 3x3 in x4 ft 1 ft dep marked 1/16 raised mound of Earth 2 ft high from 4 pits 18x24x12 in dep for 1/16 Sec Cor
80	32	To the 1/16 Sec Cor on N boundary of SW 1/4 of Sec 27. Land rolling Soil 2nd rate
		From the Cor to Secs 27, 28, 33 & 34 I run South on a random line between Secs 33 & 34. Va 12°30' E.
20	00	Set temporary 1/16 Sec Cor
40	00	Set temporary 1/4 Sec Cor
58	00	Enter bottom of W & SE
60	00	Set temporary 1/16 Sec Cor
70	00	Wagon Road S W & SE.
70	50	Drain SW.
81	15	Intersect South boundary of Township 56 links E of Cor to Secs 33 & 34 from which Cor I run N 24' E.
		On a true line between Secs 33 & 34.

T 18 N R 4 W 6th PM

Va 12° 30' E.

21	15	Set post 3x3 in x 4 ft 1 ft dep Marked 1/16 raised mound of earth 2 ft high from 4 pits 18x24x12 in dep for 1/16 Sec Cor
41	15	Set post 3x3 in x 4 ft 1 ft dep Marked 1/4 raised mound of earth 2 ft high from 4 pits 18x24x12 in dep for 1/4 Sec Cor
61	15	Set post 3x3 in x 4 ft 1 ft dep Marked 1/16 raised mound of earth 2 ft high from 4 pits 18x24x12 in dep for 1/16 Sec Cor
81	15	To the Cor to Secs 27. 28. 33 & 34 Bottom land 1st rate Upland rolling Soil 2nd rate

T 18 N R 4 W 6th PM

Chains		
		From the 1/16 Sec Cor on W boundary of N.W 1/4 of Sec 34 I run East on a random line through Sec 34
		Va 12° 30' E
20	00	Set temporary 1/16 Sec Cor
35	30	Drain SE
40	00	Set temporary 1/16 Sec Cor
60	00	Set temporary 1/16 Sec Cor
80	00	Intersect N and S line 8 links S of 1/16 Sec Cor on NE 1/4 of Sec 34 from which Cor I run S 89° 57' West
		On a true line through Sec 34
		Va 12° 30' E
20	00	Set post 3x3 in x 4 ft 1 ft dep Marked 1/16 raised mound of earth 2 ft high from 4 pits 18x24x12 in dep for 1/16 Sec Cor
40	00	Set post 3x3 in x 4 ft 1 ft dep Marked 1/16 raised mound of earth 2 ft high from 4 pits 18x24x12 in dep for 1/16 Sec Cor
60	00	Set post 3x3 in x 4 ft 1 ft dep Marked 1/16

Chains		
		raised mound of earth 2 ft high from 4 pits 18 x 24 x 12 in deep for 1/16 Sec Cor
80	00	To the 1/16 Sec Cor on W boundary of NW 1/4 of Sec 34.
		Land rolling Soil 2nd rate

From the 1/4 Sec Cor on W boundary of Sec 34. I run East on a random line through Sec 34 Va 12° 30' E

14	00	Drain SE.
20	00	Set temporary 1/16 Sec Cor
40	00	Set temporary Center 1/4 Sec Cor
54	00	Drain SE
60	00	Set temporary 1/16 Sec Cor
80	36	Intersect N and S line 18 links N. of 1/4 Sec Cor on E boundary of Sec 34. from which Cor I run N 89° 52' West

On a true line through Sec 34 Va 12° 30' E

20	09	Set post 3 x 3 in x 4 ft 1 ft deep marked 1/16 - raised mound of earth 2 ft high from 4 pits 18 x 24 x 12 in deep for 1/16 Sec Cor
40	18	Set post 3 x 3 in x 4 ft 1 ft deep marked C 1/4 raised mound of earth 2 ft high from 4 pits 18 x 24 x 12 in deep for Center 1/4 Sec Cor
60	27	Set post 3 x 3 in x 4 ft 1 ft deep marked 1/16 raised mound of earth 2 ft high from 4 pits 18 x 24 x 12 in deep for 1/16 Sec Cor
80	36	To the 1/4 Sec Cor on W boundary of Sec 34
		Land rolling Soil 2nd rate

From the 1/16 Sec Cor on W boundary of SW 1/4 of Sec 34 I run East on a random line through Sec 34. Va 12° 30' E

1	00	Drain SW.
6	20	Escape. Bottom N. W. & S. E.
20	00	Set temporary 1/16 Sec Cor

60

T 18 N R 1 W 6th P.M.

Chains		
23	00	Drain S.W.
40	00	Set temporary 1/16 Sec Cor
60	00	Set temporary 1/16 Sec Cor
80	24	Intersect N. and S. line 8 links S of 1/16 Sec Cor on E. boundary of SE 1/4 of Sec 31. from which Cor, I run S 89° 57' West
		On a true line through Sec 31. Va 12° 30' E.
20	06	Set post 3 x 3 in x 4 ft 1 ft dep marked S 1/16 raised mound of earth 2 ft high from 4 pits 18 x 24 x 12 in dep for 1/16 Sec Cor
40	12	Set post 3 x 3 in x 4 ft 1 ft dep marked 1/16 raised mound of earth 2 ft high from 4 pits 18 x 24 x 12 in dep for 1/16 Sec Cor
60	18	Set post 3 x 3 in x 4 ft 1 ft dep marked 1/16 raised mound of earth 2 ft high from 4 pits 18 x 24 x 12 in dep for 1/16 Sec Cor
80	24	To the 1/16 Sec Cor on N. boundary of SW 1/4 of Sec 31.
		Land rolling Soil 2nd rate

61

T 18 N R 1 W 6th P.M.

Chains		
		From the Closing Cor to fractional Sec's 16 and 17 on North boundary of the Pawnee Indian Reservation I run South on a true line between Secs 16 & 17 Va 12° 30' E
6	83	Set post 4 x 4 in x 4½ ft 1 ft dep raised mound of earth 2½ ft high from 4 pits 18 x 24 x 12 in dep for Cor to Sec's 16. 17. 20 and 21
		Land rolling Soil 2nd rate
		East on a random line between Secs 16 & 21 Va 12° 30' E
20	00	Set temporary 1/16 Sec Cor
40	00	Set temporary 1/4 Sec Cor
60	00	Set temporary 1/16 Sec Cor
80	00	Intersect N. and S. line 12 links S of Cor to Secs 15. 16. 21 & 22. from which Cor I run S 89° 55' West
		On a true line between Sec's 16 and 21 Va 12° 30' E.

20 00		Set post 3x3 in x 4 ft 1 ft deep Marked 1/16 raised mound of earth 2 ft high from 4 pits 18x24x12 in deep for 1/16 Sec Cor
40 00		Set post 3x3 in x 4 ft 1 ft deep Marked 1/4 raised mound of earth 2 ft high from 4 pits 18x24x12 in deep for 1/4 Sec Cor
60 00		Set post 3x3 in x 4 ft 1 ft deep Marked 1/16 raised mound of earth 2 ft high from 4 pits 18x24x12 in deep for 1/16 Sec Cor
80 00		To the Cor to Sec's 16. 17. 20 & 21
		Land rolling Soil 2nd rate

Chains		From the Cor to Secs 16. 17. 20 & 21 Run South on a true line between Secs 20 & 21 Var 12° 30' E
20 00		Set post 3x3 in x 4 ft 1 ft deep Marked 1/16 raised mound of earth 2 ft high from 4 pits 18x24x12 in deep for 1/16 Sec Cor
40 00		Set post 3x3 in x 4 ft 1 ft deep Marked 1/4 raised mound of earth 2 ft high from 4 pits 18x24x12 in deep for 1/4 Sec Cor
45 00		Enter bottom S E & N W
60 00		Set post 3x3 in x 4 ft 1 ft deep Marked 1/16 raised mound of earth 2 ft high from 4 pits 18x24x12 in deep for 1/16 Sec Cor
68 00		Wagon Road S E & N W
80 00		Set post 4x4 in x 4½ ft 1 ft deep raised mound of earth 2 ft high from 4 pits 18x24x12 in deep for Cor to Sec's 20. 21. 28 & 29
		Land rolling & level 1st & 2nd rate

T18 S. R4 W. 6th P.M.

Chains	
	East on a random line between Secs 21 & 28 Va 12°30' E
1 20	Wagon Road N and S
20 00	Set temporary 1/16 Sec Cor
40 00	Set temporary 1/4 Sec Cor
60 00	Leave bottom N and S Set temporary 1/16 Sec Cor
80 04	Intersect N and S line 10 links S. of Cor to Secs 21. 22. 27 & 28 from which Cor I run S. 89°56' West
	On a true line between Secs 21 & 28 Va 12°30' E
20 01	Set post 3x3 in x 4 ft 1 ft deep marked 1/16 raised mound of earth 2 ft high from 4 pits 18x24x12 in deep for 1/16 Sec Cor
40 02	Set post 3x3 in x 4 ft 1 ft deep marked 1/4 raised mound of earth 2 ft high from 4 pits 18x24x12 in deep for 1/4 Sec Cor
60 03	Set post 3x3 in x 4 ft 1 ft deep marked 1/16 raised mound of earth 2 ft high

T18 S. R4 W. 6th P.M.

Chains	
	from 4 pits 18x24x12 in deep for 1/16 Sec Cor
80 04	To the Cor to Secs 20. 21. 28 and 29. Bottom level 1st rate upland rolling 2d rate

From the 1/16 Sec Cor on W. boundary of NW 1/4 of Sec 21 I run East on a random line through Sec 21 Va 12°30' E

Chains	
20 00	Set temporary 1/16 Sec Cor
40 00	Set temporary 1/16 Sec Cor
60 00	Set temporary 1/16 Sec Cor
80 20	Intersect N and S line 14 links S. of 1/16 Sec Cor on E. boundary of NE 1/4 of Sec 21. from which Cor I run S 89°54' West
	On a true line through Sec 21 Va 12°30' E
20 05	Set post 3x3 in x 4 ft 1 ft deep marked 1/16 raised mound of earth 2 ft high from 4 pits 18x24x12 in deep for 1/16 Sec Cor

T 18 S. R 1 W. 6th P.M.

Chains		
40	10	Set post 3x3 in x 4 ft 1 ft deep marked 1/16 raised mound of earth 2 ft high from 4 pits 18x24x12 in deep for 1/16 Sec Cor
60	15	Set post 3x3 in x 4 ft 1 ft deep marked 1/16 raised mound of earth 2 ft high from 4 pits 18x24x12 in deep for 1/16 Sec Cor
80	20	To the 1/16 Sec Cor on W. boundary of NW 1/4 of Sec 21.
		Land rolling Soil 2nd rate

From the 1/4 Sec Cor on W boundary of Sec 21. I run East on a random line through Sec 21 Va 12° 30' E

20	00	Set temporary 1/16 Sec Cor
40	00	Set temporary Center 1/4 Sec Cor
60	00	Set temporary 1/16 Sec Cor
80	16	Intersect N & S line 14 links S. of 1/4 Sec Cor on E. boundary of Sec 21. from which Cor I run

T 18 S. R 1 W. 6th P.M.

Chains		
		S 89° 54' West On a true line through Sec 21. Va 12° 30' E
20	04	Set post 3x3 in x 4 ft 1 ft deep marked 1/16 raised mound of earth 2 ft high from 4 pits 18x24x12 in deep for 1/16 Sec Cor
40	08	Set post 3x3 in x 4 ft 1 ft deep marked C 1/4 raised mound of earth 2 ft high from 4 pits 18x24x12 in deep for Center 1/4 Sec Cor
60	12	Set post 3x3 in x 4 ft 1 ft deep marked 1/16 raised mound of earth 2 ft high from 4 pits 18x24x12 in deep for 1/16 Sec Cor
80	16	To the 1/4 Sec Cor on W. boundary of Sec 21
		Land rolling Soil 2nd rate
		October 23rd 1875

Chains		
		From the 1/16 Sec Cor on W. boundary of SW 1/4 of Sec 21. I run East on a random line through Sec 21. Var 12°30' E.
5	00	Leave bottom S W & S E
20	00	Set temporary 1/16 Sec Cor
40	00	Set temporary 1/16 Sec Cor
60	00	Set temporary 1/16 Sec Cor
80	12	Intersect N & S line 7 links S. of 1/16 Sec Cor on E. boundary of SE 1/4 of Sec 21. from which Cor I run S. 89°57' West On a true line through Sec 21 Var 12°30' E.
20	03	Set post 3x3 in x 4 ft 1 ft deep marked 1/16 raised mound of earth 2 ft high from 4 pits 18x24x12 in deep for 1/16 Sec Cor
40	06	Set post 3x3 in x 4 ft 1 ft deep marked 1/16 raised mound of earth 2 ft high from 4 pits 18x24x12 in deep for 1/16 Sec Cor

60	09	Set post 3x3 in x 4 ft 1 ft deep marked 1/16 raised mound of earth 2 ft high from 4 pits 18x24x12 in deep for 1/16 Sec Cor
80	12	To the 1/16 Sec Cor on W. boundary of SW 1/4 of Sec 21

Land rolling Soil 2nd rate

From the Cor to Secs 20. 21. 28 & 29 I run South on a true line between Secs 28 & 29 Var 12°30' E.

13	00	Wagon Road S E & S W.
20	00	Set post 3x3 in x 4 ft 1 ft deep marked 1/16 raised mound of earth 2 ft high from 4 pits 18x24x12 in deep for 1/16 Sec Cor
40	00	Set post 3x3 in x 4 ft 1 ft deep marked 1/4 raised mound of earth 2 ft high from 4 pits 18x24x12 in deep for 1/4 Sec Cor
45	00	Beaver Creek 50 links wide N.E.
60	00	Set post 3x3 in x 4 ft 1 ft deep marked 1/16

Chains		
		raised mound of earth 2 ft high from 4 pits 18×24×12 in deep for 1/16 Sec Cor
60	40	Beaver Creek 50 links wide S.W.
80	00	Set post 4×4 in × 4½ ft 1 ft deep raised mound of earth 2½ ft high from 4 pits 18×24×12 in deep for Cor to Secs 28. 29. 32 and 33
		Land bottom level Soil 1st rate
		East on a random line between Secs 28 and 33 Var 12° 30' E.
9	50	Beaver Creek 50 links wide N.E.
20	00	Set temporary 1/16 Sec Cor
26	40	Beaver Creek 50 links wide South
29	00	Wagon Road N.W. & S.E.
33	00	Level bottom N.W. & S.E.
40	00	Set temporary 1/4 Sec Cor
60	00	Set temporary 1/16 Sec Cor
79	96	Intersect N. & S. line 4 links N. of Cor to Secs 27. 28. 33 and 34 from which Cor S. run

Chains		
		N. 89° 58' West On a true line between Secs 28 and 33 Var 12° 30' E.
19	99	Set post 3×3 in × 4 ft 1 ft deep marked 1/16 raised mound of earth 2 ft high from 4 pits 18×24×12 in deep for 1/16 Sec Cor
39	98	Set post 3×3 in × 4 ft 1 ft deep marked 1/4 raised mound of earth 2 ft high from 4 pits 18×24×12 in deep for 1/4 Sec Cor
59	97	Set post 3×3 in × 4 ft 1 ft deep marked 1/16 raised mound of earth 2 ft high from 4 pits 18×24×12 in deep for 1/16 Sec Cor
79	96	To the Cor to Secs 28. 29. 32 and 33
		Land bottom Soil 1st rate
		Upland rolling Soil 2nd rate

T 18 N R 4 W 6th P.M.

Chains		
		From the 1/16 Sec Cor on W boundary of NW 1/4 of Sec 28. I run East on a random line through Sec 28 Va 12°30' E.
11	20	Wagon Road NW & SE
20	00	Set temporary 1/16 Sec Cor
40	00	Set temporary 1/16 Sec Cor
60	00	Set temporary 1/16 Sec Cor
69	00	Enter Bottom NW & SE.
78	90	Wagon Road NW & SE.
80	00	Intersect N and S line 16 links N. of 1/16 Sec Cor on E. boundary of NE 1/4 of Sec 28 from which Cor I run N 89°53' West On a true line through Sec 28 Va 12°30' E.
20	00	Set post 3x3 in x 4 ft 1 ft deep marked 1/16 raised mound of earth 2 ft high from 4 pits 18x24x12 in deep for 1/16 Sec Cor
40	00	Set post 3x3 in x 4 ft 1 ft deep marked 1/16 raised mound of earth 2 ft high from 4 pits 18x24x12 in deep for 1/16 Sec Cor

T 18 N R 4 W 6th P.M.

Chains		
60	00	Set post 3x3 in x 4 ft 1 ft deep marked 1/16 raised mound of earth 2 ft high from 4 pits 18x24x12 in deep for 1/16 Sec Cor
80	00	To the 1/16 Sec Cor on W. boundary of NW 1/4 of Sec 28 Bottom level Soil 1st rate Upland rolling Soil 2nd rate
		From the 1/4 Sec Cor on W boundary of Sec 28. I run East on a random line through Sec 28 Va 12°30' E.
16	00	Wagon Road NW & SE
17	00	Leave bottom NW & SE
20	00	Set temporary 1/16 Sec Cor
40	00	Set temporary Center 1/4 Sec Cor
60	00	Set temporary 1/16 Sec Cor
79	92	Intersect N and S line at the 1/4 Sec Cor on E boundary of Sec 28 from which Cor I run West.

T 18 N R 1 W 6th P.M.

Chains		
		On a true line through Sec 28 Va 12°30' E
19	98	Set post 3x3 in x 4 ft 1 ft deep marked 1/16 raised mound of earth 2 ft high from 4 pits 18x24x12 in deep for 1/16 Sec Cor
39	96	Set post 3x3 in x 4 ft 1 ft deep marked C 1/4 raised mound of earth 2 ft high from 4 pits 18x24x12 in deep for Center 1/4 Sec Cor
59	94	Set post 3x3 in x 4 ft 1 ft deep marked 1/16 raised mound of earth 2 ft high from 4 pits 18x24x12 in deep for 1/16 Sec Cor
79	92	To the 1/4 Sec Cor on W boundary of Sec 28.

Upland rolling Soil 2nd rate
Bottom level Soil 1st rate

T 18 N R 1 W 6th P.M.

Chains		
		From the 1/16 Sec Cor on W boundary of SW 1/4 of Sec 28 S mm East on a random line through Sec 28 Va 12°30' E
3	00	Beaver Creek 50 links wide South
20	00	Set temporary 1/16 Sec Cor
21	50	Wagon Road N and S
22	00	Leave bottom N and S
40	00	Set temporary 1/16 Sec Cor
60	00	Set temporary 1/16 Sec Cor
80	08	Intersect N and S line 7 links N. of 1/16 Sec Cor on SE 1/4 of Sec 28 from which Cor S mm N 89°57' West On a true line through Sec 28 Va 12°30' E.
20	02	Set post 3x3 in x 4 ft 1 ft deep marked 1/16 raised mound of earth 2 ft high from 4 pits 18x24x12 in deep for 1/16 Sec Cor
40	04	Set post 3x3 in x 4 ft 1 ft deep marked 1/16 raised mound of earth 2 ft high from 4 pits 18x24x12 in deep for 1/16 Sec Cor

T 18 N R 1 W 6th P.M.

Chains		
60	06	Set post 3x3 in x 4 ft 1 ft deep marked 1/16 raised mound of earth 2 ft high from 4 pits 18x24x12 in deep for 1/16 Sec Cor
80	08	To the 1/16 Sec Cor on N. boundary of SW 1/4 of Sec 28
		Upland rolling Soil 2nd rate
		Bottom land Soil 1st rate

From the Cor to Secs 28, 29, 32 & 33 I run South on a random line between Secs 32 & 33 Var 12° 30' E

20		Beaver Creek 55 links wide East
20	00	Set temporary 1/16 Sec Cor
20	80	Spring Branch 8 links wide East
40	00	Set temporary 1/4 Sec Cor
60	00	Set temporary 1/16 Sec Cor
65	00	Scare Bottom N 1/2 of E
81	50	Intersect South boundary of Township 14 links West of Cor to Secs 32 & 33 from which Cor I run N 6' West

T 18 N R 1 W 6th P.M.

Chains		
		On a true line between Secs 32 & 33 Var 12° 30' E
21	50	Set post 3x3 in x 4 ft 1 ft deep marked 1/16 raised mound of earth 2 ft high from 4 pits 18x24x12 in deep for 1/16 Sec Cor
41	50	Set post 3x3 in x 4 ft 1 ft deep marked 1/4 raised mound of earth 2 ft high from 4 pits 18x24x12 in deep for 1/4 Sec Cor
61	50	Set post 3x3 in x 4 ft 1 ft deep marked 1/16 raised mound of earth 2 ft high from 4 pits 18x24x12 in deep for 1/16 Sec Cor
81	50	To the Cor to Secs 28, 29, 32 & 33
		Land bottom Soil 1st rate

T 18 S. R 11 W 6th P.M.

Chains	
	From the 1/16 Sec Cor on W. boundary of N.W.1/4 of Sec 33. I run East on a random line through Sec 33. Va 12° 30' E.
12 40	Beaver Creek 50 links wide S.E.
20 00	Set temporary 1/16 Sec Cor
37 20	Wagon Road N.W. & S.E.
38 00	Leave bottom N.W. & S.E.
40 00	Set temporary 1/16 Sec Cor
60 00	Set temporary 1/16 Sec Cor
79 96	Intersect N. and S. line at the 1/16 Sec Cor on E. boundary of N.E.1/4 of Sec 33 from which Cor I run West
	On a true line through Sec 33. Va 12° 30' E.
19 99	Set post 3x3 in x 4 ft 1 ft dep marked 1/16 raised mound of earth 2 ft high from 4 pits 18x24x12 in dep for 1/16 Sec Cor
39 98	Set post 3x3 in x 4 ft 1 ft dep marked 1/16 raised mound of earth 2 ft high from 4 pits 18x24x12 in dep for 1/16 Sec Cor

T 18 S. R 11 W 6th P.M.

Chains	
59 97	Set post 3x3 in x 4 ft 1 ft dep marked 1/16 raised mound of earth 2 ft high from 4 pits 18x24x12 in dep for 1/16 Sec Cor
79 96	To the 1/16 Sec Cor on W. boundary of N.W.1/4 of Sec 33.
	Bottom level Soil 1st rate
	Upland rolling Soil 2nd rate
	From the 1/4 Sec Cor on W. boundary of Sec 33 I run East on a random line through Sec 33 Va 12° 30' E.
20 00	Set temporary 1/16 Sec Cor
20 10	Beaver Creek 50 links wide S.E.
40 00	Set temporary Center 1/4 Sec Cor
51 80	Wagon Road S.E. & N.W.
52 00	Leave bottom S.E. & N.W.
60 00	Set temporary 1/16 Sec Cor
79 76	Intersect N. and S. line 10 links N. of 1/4 Sec Cor on E. boundary of Sec 33 from which Cor I run

T 18 S R 4 W 6th P.M.

Chains		
		N 89° 56' West
		On a true line through Sec 33
		Var 12° 30' E
19	94	Set post 3x3 in x 4 ft 1 ft deep marked 1/16 raised mound of earth 2 ft high from 4 pits 18x24x12 in deep for 1/16 Sec Cor
39	88	Set post 3x3 in x 4 ft 1 ft deep marked C 1/4 raised mound of earth 2 ft high from 4 pits 18x24x12 in deep for Center 1/4 Sec Cor
59	82	Set post 3x3 in x 4 ft 1 ft deep marked 1/16 raised mound of earth 2 ft high from 4 pits 18x24x12 in deep for 1/16 Sec Cor
79	76	To the 1/4 Sec Cor on W boundary of Sec 33
		Bottom land — Soil 1st rate
		Upland rolling — 2nd rate

T 18 S R 4 W 6th P.M.

Chains		
		From the 1/16 Sec Cor on W boundary of SW 1/4 of Sec 33 I run
		East on a random line through Sec 33
		Var 12° 30' E.
20	00	Set temporary 1/16 Sec Cor
26	00	Beaver Creek 50 links wide SE
40	00	Set temporary 1/16 Sec Cor
60	00	Set temporary 1/16 Sec Cor
71	00	Wagon Road NW & SE
79	84	Intersect N and S line 12 links N. of 1/16 Sec Cor on E boundary of SE 1/4 of Sec 33.
		from which Cor I run
		N 89° 55' West
		On a true line through Sec 33
		Var 12° 30' E.
19	96	Set post 3x3 in x 4 ft 1 ft deep marked 1/16 raised mound of earth 2 ft high from 4 pits 18x24x12 in deep for 1/16 Sec Cor
39	92	Set post 3x3 in x 4 ft 1 ft deep marked 1/16 raised mound of earth 2 ft high from 4 pits 18x24x12 in deep for 1/16 Sec Cor

T 18 N R 4 W 6th P.M.

Chains		
59	88	Set post 3×3 in × 4 ft 1 ft deep marked 1/16 raised mound of earth 2 ft high from 4 pits 18×24×12 in deep for 1/16 Sec Cor
79	84	To the 1/16 Sec Cor on W. boundary of SW¼ of Sec 33. Land bottom Soil 1st rate

From the Closing Cor to fractional Sections 17 and 18. on North boundary of the Pawnee Indian Reservation I run South on a true line between Secs 17 & 18 Var 12° 30' E.

5	61	Set post 4×4 in × 4½ ft. 1 ft deep raised mound of earth 2½ ft high from 4 pits 18×24×12 in deep for Cor to Secs 17. 18. 19 & 20. Land level bottom Soil 1st rate

T 18 N R 4 W 6th P.M.

Chains		
		East on a random line between Secs 17 & 20 Var 12° 30' E
7	00	Beaver Creek 50 links wide S.E.
17	00	Beaver Creek 50 links wide N.W.
20	00	Set temporary 1/16 Sec Cor
21	00	Beaver Creek 60 links wide S.E.
26	40	Beaver Creek 50 links wide N.W.
35	20	Beaver Creek 40 links wide S.W.
40	00	Set temporary 1/4 Sec Cor
40	50	Sears bottom N & S
54	00	Drain S.E.
59	00	Drain N.E.
60	00	Set temporary 1/16 Sec Cor
61	50	Drain S.E.
70	00	Wagon Road N.E. & S.W.
73	00	Drain S.W.
80	20	Intersect N and S line 10 links N. of Cor to Secs 16. 17. 20 & 21. from which Cor I run N 89° 56' West On a true line between Secs 17 & 20 Var 12° 30' E.
210	05	Set post 3×3 in × 4 ft 1 ft deep marked 1/16

Chains		
		raised mound of earth 2 ft high from 4 pits 18x24x12 in deep for 1/16 Sec Cor
40	10	Set post 3x3 in x 4 ft 1 ft deep marked 1/4 raised mound of earth 2 ft high from 4 pits 18x24x12 in deep for 1/4 Sec Cor
60	15	Set post 3x3 in x 4 ft 1 ft deep marked 1/16 raised mound of earth 2 ft high from 4 pits 18x24x12 in deep for 1/16 Sec Cor
80	20	To the Cor to Secs 17.18.19 & 20
		Upland rolling Soil 2nd rate
		Bottom level Soil 1st rate

West on a random line between Secs 18 & 19
Var 12°30' E

20	00	Set temporary 1/16 Sec Cor
40	00	Set temporary 1/4 Sec Cor
60	00	Set temporary 1/16 Sec Cor
75	00	Wagon Road N W & S E
79	40	Intersect West boundary of Township

Chains		
		7 links S of Cor to Secs 18 & 19 from which Cor I run S 89°57' East
		On a true line between Secs 18 & 19 Var 12°30' E
19	40	Set post 3x3 in x 4 ft 1 ft deep marked 1/16 raised mound of earth 2 ft high from 4 pits 18x24x12 in deep for 1/16 Sec Cor
39	40	Set post 3x3 in x 4 ft 1 ft deep marked 1/4 raised mound of earth 2 ft high from 4 pits 18x24x12 in deep for 1/4 Sec Cor
59	40	Set post 3x3 in x 4 ft 1 ft deep marked 1/16 raised mound of Earth 2 ft high from 4 pits 18x24x12 in deep for 1/16 Sec Cor
79	40	To the Cor to Secs 17.18.19 & 20
		Land level bottom Soil 1st rate

T 18 N R 4 W 6th PM

From the Cor to Sec's 17.18.19 & 20 I run South on a true line between Secs 19 & 20
Va 12°30' E

20 00 Set post 3x3 in x 4 ft 1 ft deep marked 1/16 raised mound of earth 2 ft high from 4 pits 18x24x12 in deep for 1/16 Sec Cor

40 00 Set post 3x3 in x 4 ft 1 ft deep marked 1/4 raised mound of earth 2 ft high from 4 pits 18x24x12 in deep for 1/4 Sec Cor

42 00 Wagon Road NW & SE

60 00 Set post 3x3 in x 4 ft 1 ft deep marked 1/16 raised mound of earth 2 ft high from 4 pits 18x24x12 in deep for 1/16 Sec Cor

73 00 Scare bottom E & W

80 00 Set post 4x4 in x 4½ ft 1 ft deep raised mound of earth 2½ ft high from 4 pits 18x24x12 in deep for Cor to Sec's 19.20.29 & 30

Land bottom Soil 1st rate

October 25th 1875

T 18 N R 4 W 6th PM

East on a random line between Secs 20 & 29
Va 12°30' E

12 00 Enter bottom SE & NW

15 00 Enter Bayou SE & NW.

18 00 Leave Bayou NE & SW

20 00 Set temporary 1/16 Sec Cor

31 50 Beaver Creek 60 links wide SW.

35 00 Beaver Creek 60 links wide NW

38 40 Beaver Creek 60 links wide SW.

40 00 Set temporary 1/4 Sec Cor

60 00 Set temporary 1/16 Sec Cor

66 50 Wagon Road NW & SE

80 00 Intersect N and S line 6 links S. of Cor to Secs 20.21.28 & 29 from which Cor I run
S 89°57' West
On a true line between Secs 20 & 29
Va 12°30' E

20 00 Set post 3x3 in x 4 ft 1 ft deep marked 1/16 raised mound of earth 2 ft high from 4 pits 18x24x12 in deep for 1/16 Sec Cor

40 00 Set post 3x3 in x 4 ft 1 ft deep marked 1/4

Chains		
		raised mound of earth 2 ft high from 4 pits 18×24×12 in deep for 1/4 Sec Cor
60	00	Set post 3×3 in × 4 ft 1 ft deep marked 1/16 raised mound of earth 2 ft high from 4 pits 18×24×12 in deep for 1/16 Sec Cor
80	00	To the Cor to Secs 19. 20. 29 & 30 Bottom land level Soil 1st rate Upland rolling Soil 2nd rate

From the Cor to Secs 19. 20. 29 & 30 I run West on a random line between Secs 19 & 30 Va 12° 30' E

17	40	Drain S E
20	00	Set temporary 1/16 Sec Cor
40	00	Set temporary 1/4 Sec Cor
60	00	Set temporary 1/16 Sec Cor
78	92	Intersect West boundary of Township 14 links S of Cor to Secs 19 & 30 from which Cor I run S. 89° 54' ~~West~~ East

On a true line between Secs 19 & 30 Va 12° 30' E

18	92	Set post 3×3 in × 4 ft 1 ft deep marked 1/16 raised mound of earth 2 ft high from 4 pits 18×24×12 in deep for 1/16 Sec Cor
38	92	Set post 3×3 in × 4 ft 1 ft deep marked 1/4 raised mound of earth 2 ft high from 4 pits 18×24×12 in deep for 1/4 Sec Cor
58	92	Set post 3×3 in × 4 ft 1 ft deep marked 1/16 raised mound of earth 2 ft high from 4 pits 18×24×12 in deep for 1/16 Sec Cor
78	92	To the Cor to Secs 19. 20. 29 & 30 Land rolling Soil 2nd rate

T 18 N R 4 W 6th P.M.

Chains		
		From the 1/16 Sec Cor on W Boundary of NW 1/4 of Sec 20 I run East on a random line through Sec 20 Va 12° 30' E
20	00	Set temporary 1/16 Sec Cor
38	00	Enter Bayou N E & S W
40	00	Point for temporary 1/16 Sec Cor in Bayou
40	50	Set temporary witness Cor for 1/16 Sec Cor
54	90	Bayou Creek 50 links wide S E
56	00	Leave bottom N W & S E
60	00	Set temporary 1/16 Sec Cor
62	00	Wagon Road N & S
79	96	Intersect N & S line 14 links S. of 1/16 Sec Cor on NE 1/4 of Sec 20 from which Cor I run S 89° 54' West On a true line through Sec 20 Va 12° 30' E
19	99	Set post 3x3 in x4 ft 1 ft deep marked 1/16 raised mound of earth 2 ft high from 4 pits 18x24x12 in deep for 1/16 Sec Cor
39	98	Set post 3x3 in x4 ft 1 ft deep marked 1/16 raised mound of earth 2 ft high

T 18 N R 4 W 6th P.M.

Chains		
		from 4 pits 18x24x12 in deep for 1/16 Sec Cor
59	97	Set post 3x3 in x4 ft 1 ft deep marked 1/16 raised mound of earth 2 ft high from 4 pits 18x24x12 in deep for 1/16 Sec Cor
79	96	To the 1/16 Sec Cor on W Boundary of NW 1/4 of Sec 20.
		Bottom land Soil 1st rate
		Upland rolling Soil 2nd rate

		From the 1/16 Sec Cor on E. Boundary of NE 1/4 of Sec 19 I run West on a random line through Sec 19. Va 12° 30' E
20	00	Set temporary 1/16 Sec Cor
40	00	Set temporary 1/16 Sec Cor
41	50	Wagon Road N W & S E
59	00	Leave bottom N W & S E
60	00	Set temporary 1/16 Sec Cor
79	30	Intersect W. Boundary of Township 28 Nce N. Boundary of N of 1/16 Sec Cor on NW 1/4 of Sec 19.

T 18 N R 4 W 6th P.M.

Chains		
		from which Cor I run N 89°48' East On a true line through Sec 19. Var 12°30' E
19	30	Set post 3x3 in x 4 ft 1 ft deep marked 1/16 raised mound of earth 2 ft high from 4 pits 18x24x12 in deep for 1/16 Sec Cor
39	30	Set post 3x3 in x 4 ft 1 ft deep marked 1/16 raised mound of earth 2 ft high from 4 pits 18x24x12 in deep for 1/16 Sec Cor
59	30	Set post 3x3 in x 4 ft 1 ft deep marked 1/16 raised mound of earth 2 ft high from 4 pits 18x24x12 in deep for 1/16 Sec Cor
79	30	To the 1/16 Sec Cor on E. Boundary of NE 1/4 of Sec 19.

Bottom land Soil 1st rate
Upland rolling Soil 2nd rate

T 18 N R 4 W 6th P.M.

Chains		
		From the 1/4 Sec Cor on W Boundary of Sec 20 I run East on a random line through Sec 20 Var 12°30' E
20	00	Set temporary 1/16 Sec Cor
24	50	Bayou S.
29	50	Beaver Creek 40 links wide S E
40	00	Set temporary Center 1/4 Sec Cor
60	00	Set temporary 1/16 Sec Cor
68	10	Wagon Road N W & S E
75	00	Leave Bottom N W & S E.
79	84	Intersect N and S line at the 1/4 Sec Cor on E Boundary of Sec 20 from which Cor I run West On a true line through Sec 20 Var 12°30' E
19	96	Set post 3x3 in x 4 ft 1 ft deep marked 1/16 raised mound of earth 2 ft high from 4 pits 18x24x12 in deep for 1/16 Sec Cor
39	92	Set post 3x3 in x 4 ft 1 ft deep marked C/4

T 18 N R 4 W 6th PM

Chains		
		raised mound of earth 2 ft high from 4 pits 18×24×12 in deep for Center 1/4 Sec Cor
59	88	Set post 3×3 in × 4 ft 1 ft deep marked 1/16 raised mound of earth 2 ft high from 4 pits 18×24×12 in deep for 1/16 Sec Cor
79	84	To the 1/4 Sec Cor on W boundary of Sec 20.
		Land level Soil 1st rate

From the 1/4 Sec Cor on E boundary of Sec 19. I run West on a random line through Sec 19 Va 12°30' E

14	00	Wagon Road NW & SE.
20	00	Set temporary 1/16 Sec Cor
40	00	Set temporary Center 1/4 Sec Cor
50	00	Stare Bottom [illegible]
60	00	Set temporary 1/16 Sec Cor
79	41	Intersect West boundary of Township at the 1/4 Sec Cor on W boundary of Sec 19.

T 18 N R 4 W 6th PM

Chains		
		from which Cor I run East
		On a true line through Sec 19 Va 12°30' E
19	41	Set post 3×3 in × 4 ft 1 ft deep marked 1/16 raised mound of earth 2 ft high from 4 pits 18×24×12 in deep for 1/16 Sec Cor
39	41	Set post 3×3 in × 4 ft 1 ft deep marked C 1/4 raised mound of earth 2 ft high from 4 pits 18×24×12 in deep for Center 1/4 Sec Cor
59	41	Set post 3×3 in × 4 ft 1 ft deep marked 1/16 raised mound of earth 2 ft high from 4 pits 18×24×12 in deep for 1/16 Sec Cor
79	41	To the 1/4 Sec Cor on E. boundary of Sec 19.
		Land level Soil 1st rate

T 18 N R 4 W 6th PM

Chains		
		From the 1/16 Sec Cor on W Boundary of SW¼ of Sec 20 I run East on a random line through Sec 20 Va 12°30' E
11	80	Bayou 40 links wide NW & SE
20	00	Set temporary 1/16 Sec Cor
26	85	Beaver Creek 60 links wide SW
32	30	Beaver Creek 50 links wide NE
35	00	Beaver Creek 50 links wide SW
40	00	Set temporary 1/16 Sec Cor
58	00	Wagon Road NW & SE
60	00	Set temporary 1/16 Sec Cor
75	40	Wagon Road NW & SE
79	84	Intersect N and S line at the 1/16 Sec Cor on E Boundary of SE¼ of Sec 20 from which Cor I run West On a true line through Sec 20 Va 12°30' E
19	96	Set post 3×3 in ×4 ft 1 ft deep marked 1/16 raised mound of earth 2 ft high from 4 pits 18×24×12 in deep for 1/16 Sec Cor

T 18 N R 4 W 6th PM

Chains		
39	92	Set post 3×3 in ×4 ft 1 ft deep marked 1/16 raised mound of earth 2 ft high from 4 pits 18×24×12 in deep for 1/16 Sec Cor
59	88	Set post 3×3 in ×4 ft 1 ft deep marked 1/16 raised mound of earth 2 ft high from 4 pits 18×24×12 in deep for 1/16 Sec Cor
79	84	To the 1/16 Sec Cor on W Boundary of SW¼ of Sec 20. Land level bottom Soil 1st rate
		From the 1/16 Sec Cor on E. Boundary of SE¼ of Sec 19 I run West on a random line through Sec 19 Va 12°30' E
20	00	Set temporary 1/16 Sec Cor
26	70	Scarp bottom of N. & SE
40	00	Set temporary 1/16 Sec Cor
60	00	Set temporary 1/16 Sec Cor
78	90	Intersect West Boundary of Township 14 links N of 1/16 Sec Cor on W. Boundary of SW¼ of Sec 19.

T 18 N R 4 W 6th P M

Chains		
		from which Cor I run N 89°54' East On a true line through Sec 19 Var 12°30' E.
18	90	Set post 3x3 in x 4 ft 1 ft deep Marked 1/16 raised mound of earth 2 ft high from 4 pits 18x24x12 in deep for 1/16 Sec Cor
38	90	Set post 3x3 in x 4 ft 1 ft deep Marked 1/16 raised mound of earth 2 ft high from 4 pits 18x24x12 in deep for 1/16 Sec Cor
58	90	Set post 3x3 in x 4 ft 1 ft deep Marked 1/16 raised mound of earth 2 ft high from 4 pits 18x24x12 in deep for 1/16 Sec Cor
78	90	To the 1/16 Sec Cor on E. boundary of SE 1/4 of Sec 19.
		Land level Cotton Soil 1st rate

T 18 N R 4 W 6th P M

Chains		
		From the Cor to Secs 19.20.29 & 30 I run South on a true line between Secs 29 & 30 Var 12°30' E
20	00	Set post 3x3 in x 4 ft 1 ft deep marked 1/16 raised mound of earth 2 ft high from 4 pits 18x24x12 in deep for 1/16 Sec Cor
24	50	Ravine E
38	20	Ravine E
40	00	Set post 3x3 in x 4 ft 1 ft deep marked 1/4 raised mound of earth 2 ft high from 4 pits 18x24x12 in deep for 1/4 Sec Cor
57	00	Ravine E
60	00	Set post 3x3 in x 4 ft 1 ft deep marked 1/16 raised mound of earth 2 ft high from 4 pits 18x24x12 in deep for 1/16 Sec Cor
80	00	Set post 4x4 in x 4½ ft 1 ft deep raised mound of earth 2 ft high from 4 pits 18x24x12 in deep for Cor to Secs 29.30.31 & 32
		Land rolling Soil 2nd rate

T18 N R4 W 6th P.M.

Chains		
		East on a random line between Secs 29 & 32
		Var 12°30' E.
20	00	Set temporary 1/16 Sec Cor
40	00	Set temporary 1/4 Sec Cor
43	00	Enter bottom N E & S W.
60	00	Set temporary 1/16 Sec Cor
75	00	Beaver Creek 45 links wide S E.
79	76	Intersect N & S line 3 links N of
		Cor to Secs 28. 29. 32 & 33
		from which Cor I run
		N 89°59' West
		On a true line between Secs 29 & 32
		Var 12°30' E.
19	94	Set post 3x3 in x 4 ft 1 ft dep marked 1/16
		raised mound of earth 2 ft high
		from 4 pits 18x24x12 in deep for
		1/16 Sec Cor
39	88	Set post 3x3 in x 4 ft 1 ft dep marked 1/4
		raised mound of earth 2 ft high
		from 4 pits 18x24x12 in deep for
		1/4 Sec Cor
59	82	Set post 3x3 in x 4 ft 1 ft dep marked 1/16
		raised mound of earth 2 ft high

T18 N R4 W 6th P.M.

Chains		
		from 4 pits 18x24x12 in deep for
		1/16 Sec Cor
79	76	To the Cor to Secs 29. 30. 31 & 32
		Upland rolling Soil 2nd rate
		Bottom level Soil 1st rate

Chains		
		From the Cor to Secs 29.30.31 & 32 run
		West on a random line between Secs 30 & 31
		Var 12°30' E.
20	00	Set temporary 1/16 Sec Cor
40	00	Set temporary 1/4 Sec Cor
41	00	Drain S E
60	00	Set temporary 1/16 Sec Cor
79	76	Intersect West boundary of Township
		4 links S of Cor to Secs 30 & 31
		from which Cor I run
		S 89° 58' East
		On a true line between Secs 30 & 31
		Var 12°30' E
19	76	Set post 3x3 in x 4 ft 1 ft dep marked 1/16
		raised mound of earth 2 ft high from
		4 pits 18x24x12 in deep for 1/16 Sec Cor

39	76	Set post 3x3 in x 4 ft 1 ft dep marked 1/4 raised mound of earth 2 ft high from 4 pits 18x24x12 in dep for 1/4 Sec Cor
59	76	Set post 3x3 in x 4 ft 1 ft dep marked 1/16 raised mound of earth 2 ft high from 4 pits 18x24x12 in dep for 1/16 Sec Cor
79	76	To the Cor to Secs 29. 30. 31 and 32 Land rolling Soil 2nd rate

From the 1/16 Sec Cor on W Boundary of NW 1/4 of Sec 29 I run East on a random line through Sec 29 Var 12°30' E

10	00	Enter bottom NW & SE
20	00	Set temporary 1/16 Sec Cor
22	70	Bayou 80 links wide SE
28	00	Bayou 60 links wide NE
37	70	Bank Crull 60 links wide SE
40	00	Set temporary 1/16 Sec Cor
60	00	Set temporary 1/16 Sec Cor

79	64	Intersect N and S line at the 1/16 Sec Cor on E Boundary of NE 1/4 of Sec 29 from which Cor I run West

On a true line through Sec 29 Var 12°30' E

19	91	Set post 3x3 in x 4 ft 1 ft dep marked 1/16 raised mound of earth 2 ft high from 4 pits 18x24x12 in dep for 1/16 Sec Cor
39	82	Set post 3x3 in x 4 ft 1 ft dep marked 1/16 raised mound of earth 2 ft high from 4 pits 18x24x12 in dep for 1/16 Sec Cor
59	73	Set post 3x3 in x 4 ft 1 ft dep marked 1/16 raised mound of earth 2 ft high from 4 pits 18x24x12 in dep for 1/16 Sec Cor
79	64	To the 1/16 Sec Cor on W Boundary of NW 1/4 of Sec 29 Land level Soil 1st rate

Chains		
		From the 1/16 Sec Cor on E. Boundary of NE 1/4 of Sec 30 I run West on a random line through Sec 30 Var 12°30' E.
8	00	Drain SE.
20	00	Set temporary 1/16 Sec Cor
40	00	Set temporary 1/16 Sec Cor
60	00	Set temporary 1/16 Sec Cor
78	94	Intersect West Boundary of Township 8 links S. of 1/16 Sec Cor on W. Boundary of NW 1/4 of Sec 30 from which Cor I run S 89° 57' East On a true line through Sec 30 Var 12°30' E.
18	94	Set post 3x3 in x 4 ft 1 ft dep marked 1/16 raised mound of earth 2 ft high from 4 pits 18x24x12 in dep for 1/16 Sec Cor
38	94	Set post 3x3 in x 4 ft 1 ft dep marked 1/16 raised mound of earth 2 ft high from 4 pits 18x24x12 in dep for 1/16 Sec Cor

Chains		
58	94	Set post 3x3 in x 4 ft 1 ft dep marked 1/16 raised mound of earth 2 ft high from 4 pits 18x24x12 in dep for 1/16 Sec Cor
78	94	To the 1/16 Sec Cor on E. Boundary of NE 1/4 of Sec 30 Land rolling Soil 2nd rate
		From the 1/4 Sec Cor on W. Boundary of Sec 29 I run East on a random line through Sec 29 Var 12°30' E
6	50	Enter Bottom NW & SE
20	00	Set temporary 1/16 Sec Cor
40	00	Set temporary Center 1/4 Sec Cor
51	50	Beaver Creek 54 links wide SE
60	00	Set temporary 1/16 Sec Cor
79	64	Intersect N and S line 18 links N of 1/4 Sec Cor on E. Boundary of Sec 29 from which Cor I run N 89° 52' West On a true line through Sec 29

T18N R4W 6th PM

Chains		
		Var 12°30' E
19	91	Set post 3x3 in x4 ft 1 ft deep marked 1/16 raised mound of earth 2 ft high from 4 pits 18x24x12 in deep for 1/16 Sec Cor
39	82	Set post 3x3 in x4 ft 1 ft deep marked C 1/4 raised mound of earth 2 ft high from 4 pits 18x24x12 in deep for Center 1/4 Sec Cor
59	73	Set post 3x3 in x4 ft 1 ft deep marked 1/16 raised mound of earth 2 ft high from 4 pits 18x24x12 in deep for 1/16 Sec Cor
79	64	To the 1/4 Sec Cor on W boundary of Sec 29.
		Land level Soil 2nd rate
		October 26th 1875

T18N R4W 6th PM

Chains		
		From the 1/4 Sec Cor on E. boundary of Sec 30 I run
		West on a random line through Sec 30
		Var 12°30' E
20	00	Set temporary 1/16 Sec Cor
40	00	Set temporary Center 1/4 Sec Cor
60	00	Set temporary 1/16 Sec Cor
79	00	Intersect W boundary of Township 10 links S. of 1/4 Sec Cor on W. boundary of Sec 30
		from which Cor I run
		S 89°56' East
		On a true line through Sec 30
		Var 12°30' E
19	00	Set post 3x3 in x4 ft 1 ft deep marked 1/16 raised mound of earth 2 ft high from 4 pits 18x24x12 in deep for 1/16 Sec Cor
39	00	Set post 3x3 in x4 ft 1 ft deep marked C 1/4 raised mound of earth 2 ft high from 4 pits 18x24x12 in deep for Center 1/4 Sec Cor
59	00	Set post 3x3 in x4 ft 1 ft deep marked 1/16

Chains		
		raised mound of earth 2 ft high from 4 pits 18×24×12 in dep for 1/16 Sec Cor
79	00	To the 1/4 Sec Cor on E. Boundary of Sec 30
		Land rolling Soil 2nd rate

From the 1/16 Sec Cor on W. Boundary of SW 1/4 of Sec 29 I run East on a random line through Sec 29 Var 12°30' E

Chains		
19	30	Drain NE.
20	00	Set temporary 1/16 Sec Cor
39	00	Enter Bottom NW & SE
40	00	Set temporary 1/16 Sec Cor
57	00	Beaver Creek 40 links wide SE.
60	00	Set temporary 1/16 Sec Cor
73	70	Beaver Creek 40 links wide NE.
79	76	Intersect N and S line 14 links N of the 1/16 Sec Cor on E. Boundary of SE 1/4 of Sec 29. From which Cor I run

Chains		
		N 89° 54' West On a true line through Sec 29 Var 12°30' E
19	94	Set post 3×3 in × 4 ft 1 ft dep marked 1/16 raised mound of earth 2 ft high from 4 pits 18×24×12 in dep for 1/16 Sec Cor
39	88	Set post 3×3 in × 4 ft 1 ft dep marked 1/16 raised mound of earth 2 ft high from 4 pits 18×24×12 in dep for 1/16 Sec Cor
59	82	Set post 3×3 in × 4 ft 1 ft dep marked 1/16 raised mound of earth 2 ft high from 4 pits 18×24×12 in dep for 1/16 Sec Cor
79	76	To the 1/16 Sec Cor on W. Boundary of SW 1/4 of Sec 29.
		Bottom land Soil 1st rate
		Upland rolling Soil 2nd rate

Chains		
		From the 1/16 Sec Cor on E. boundary of SE¼ of Sec 30 I run West on a random line through Sec 30 Va 12°30' E
20	00	Set temporary 1/16 Sec Cor
40	00	Set temporary 1/16 Sec Cor
60	00	Set temporary 1/16 Sec Cor
65	00	Drain SE
78	80	Intersect W boundary of Township 10 links N of 1/16 Sec Cor on W. boundary of SW¼ of Sec 30 from which Cor I run N 89°56' East On a true line through Sec 30 Va 12°30' E
18	80	Set post 3x3 in x 4 ft 1 ft dep Marked 1/16 raised mound of earth 2 ft high from 4 pits 18x24x12 in dep for 1/16 Sec Cor
38	80	Set post 3x3 in x 4 ft 1 ft dep Marked 1/16 raised mound of earth 2 ft high from 4 pits 18x24x12 in dep for 1/16 Sec Cor

Chains		
58	80	Set post 3x3 in x 4 ft 1 ft dep Marked 1/16 raised mound of earth 2 ft high from 4 pits 18x24x12 in dep for 1/16 Sec Cor
78	80	To the 1/16 Sec Cor on E. boundary of SE¼ of Sec ~~N~~ 30

Land rolling Soil 2nd rate

From the Cor to Secs 29. 30 31 & 32 I run South on a random line between Secs 31 & 32 Va 12°30' E

20	00	Set temporary 1/16 Sec Cor
30	00	Drain SE
40	00	Set temporary 1/4 Sec Cor
60	00	Set temporary 1/16 Sec Cor
81	50	Intersect South boundary of Township at the Cor to Secs 31 and 32 from which Cor I run North on a true line between Secs 31 & 32 Va 12°30' E
21	50	Set post 3x3 in x 4 ft 1 ft dep Marked 1/16

T 18 N R 4 W 6th P.M.

Chains		
		raised mound of earth 2 ft high from 4 pits 18×24×12 in deep for 1/16 Sec Cor
41	50	Set post 3×3 in × 4 ft 1 ft deep marked 1/4 raised mound of earth 2 ft high from 4 pits 18×24×12 in deep for 1/4 Sec Cor
61	50	Set post 3×3 in × 4 ft 1 ft deep marked 1/16 raised mound of earth 2 ft high from 4 pits 18×24×12 in deep for 1/16 Sec Cor
81	50	To the Cor to Sec's 29. 30. 31 and 32. Land rolling Soil 2nd rate

From the 1/16 Sec Cor on W Boundary of NW/4 of Sec 32 I run East on a random line through Sec 32 Va 12° 30' E.

20	00	Set temporary 1/16 Sec Cor
22	00	Drain NE
34	00	Drain SE
40	00	Set temporary 1/16 Sec Cor

T 18 N R 4 W 6th P.M.

Chains		
43	00	Drain NE
44	50	Enter, Cottom N and S
60	00	Set temporary 1/16 Sec Cor
79	00	Spring Branch 6 Lks wide SE
79	84	Intersect N and S line at the 1/16 Sec Cor on E Boundary of NE/4 of Sec 32 from which Cor I run West On a true line through Sec 32 Va 12° 30' E
19	96	Set post 3×3 in × 4 ft 1 ft deep marked 1/16 raised mound of earth 2 ft high from 4 pits 18×24×12 in deep for 1/16 Sec Cor
39	92	Set post 3×3 in × 4 ft 1 ft deep marked 1/16 raised mound of earth 2 ft high from 4 pits 18×24×12 in deep for 1/16 Sec Cor
59	88	Set post 3×3 in × 4 ft 1 ft deep marked 1/16 raised mound of earth 2 ft high from 4 pits 18×24×12 in deep for 1/16 Sec Cor
79	84	To the 1/16 Sec Cor on W Boundary of NW/4 of Sec 32. Land hilly Soil 1st Qrtr

Chains		
		From the 1/16 Sec Cor on E. Boundary of N E 1/4 of Sec 31. I run West on a random line through Sec 31. Var 12° 30' E.
5	50	Drain S E
20	00	Set temporary 1/16 Sec Cor
40	00	Set temporary 1/16 Sec Cor
60	00	Set temporary 1/16 Sec Cor
78	50	Intersect West boundary of Township 8 links N of 1/16 Sec Cor on W. boundary of N W 1/4 of Sec 31. from which Cor I run N. 89° 57' East On a true line through Sec 31 Var 12° 30' E.
18	50	Set post 3 x 3 in x 4 ft 1 ft deep marked 1/16 raised mound of earth 2 ft high from 4 pits 18 x 24 x 12 in deep for 1/16 Sec Cor
38	50	Set post 3 x 3 in x 4 ft 1 ft deep marked 1/16 raised mound of earth 2 ft high from 4 pits 18 x 24 x 12 in deep for 1/16 Sec Cor
58	50	Set post 3 x 3 in x 4 ft 1 ft deep marked 1/16

Chains		
		raised mound of earth 2 ft high from 4 pits 18 x 24 x 12 in deep for 1/16 Sec Cor
78	50	To the 1/16 Sec Cor on E. boundary of N E 1/4 of Sec 31. Land rolling Soil 2nd rate
		From the 1/4 Sec Cor on W. boundary of Sec 32. I run East on a random line through Sec 32 Var 12° 30' E
20	00	Set temporary 1/16 Sec Cor
30	00	Enter bottom N W & S E.
40	00	Set temporary Cuttr 1/4 Sec Cor
60	00	Set temporary 1/16 Sec Cor
79	88	Intersect N & S line 7 links S of 1/4 Sec Cor on E. boundary of Sec 32. from which Cor I run S. 89° 57' West On a true line through Sec 32 Var 12° 30' E
19	97	Set post 3 x 3 in x 4 ft 1 ft deep marked 1/16

T18 S R24 W 6th P.M.

Chains		
		raised mound of earth 2 ft high from 4 pits 18×24×12 in deep for 1/16 Sec Cor
39	94	Set post 3×3 in×4 ft 1 ft deep marked C 1/4 raised mound of earth 2 ft high from 4 pits 18×24×12 in deep for Center 1/4 Sec Cor
59	91	Set post 3×3 in×4 ft 1 ft deep marked 1/16 raised mound of earth 2 ft high from 4 pits 18×24×12 in deep for 1/16 Sec Cor
79	88	To the 1/4 Sec Cor on N. Boundary of Sec 32.

Bottom land level — Soil 1st rate
Upland rolling — Soil 2nd rate

From the 1/4 Sec Cor on E. Boundary of Sec 31 I run
West on a random line through Sec 31
Va 12°30' E

20	00	Set temporary 1/16 Sec Cor
40	00	Set temporary Center 1/4 Sec Cor

T18 S R24 W 6th P.M.

Chains		
60	00	Set temporary 1/16 Sec Cor
78	70	Intersect West boundary of Township at the 1/4 Sec Cor on N. boundary of Sec 31 from which Cor I run East

On a true line through Sec 31
Va 12°30' E

18	70	Set post 3×3 in×4 ft 1 ft deep marked 1/16 raised mound of earth 2 ft high from 4 pits 18×24×12 in deep for 1/16 Sec Cor
38	70	Set post 3×3 in×4 ft 1 ft deep marked C 1/4 raised mound of earth 2 ft high from 4 pits 18×24×12 in deep for Center 1/4 Sec Cor
58	70	Set post 3×3 in×4 ft 1 ft deep marked 1/16 raised mound of earth 2 ft high from 4 pits 18×24×12 in deep for 1/16 Sec Cor
78	70	To the 1/4 Sec Cor on E. Boundary of Sec 31.

Land rolling — Soil 2nd rate

T 18 N R 4 W 6th P M

Chains		
		From the 1/16 Sec Cor on W boundary of SW¼ of Sec 32 I run East on a random line through Sec 32 Va 12° 30' E.
20	00	Set temporary 1/16 Sec Cor
40	00	Set temporary 1/16 Sec Cor
52	80	Enter bottom NW & SE
60	00	Set temporary 1/16 Sec Cor
79	80	Intersect N & S line 21 links S of the 1/16 Sec Cor on E. boundary of SE¼ of Sec 32 from which Cor I run S 89° 51' West On a true line through Sec 32 Va 12° 30' E.
19	95	Set post 3x3 in x 4 ft 1 ft deep Marked 1/16 raised mound of earth 2 ft high from 4 pits 18x24x12 in deep for 1/16 Sec Cor
39	90	Set post 3x3 in x 4 ft 1 ft deep Marked 1/16 raised mound of earth 2 ft high from 4 pits 18x24x12 in deep for 1/16 Sec Cor
59	85	Set post 3x3 in x 4 ft 1 ft deep Marked 1/16

T 18 N R 4 W 6th P M

Chains		
		raised mound of earth 2 ft high from 4 pits 18x24x12 in deep for 1/16 Sec Cor
79	80	To the 1/16 Sec Cor on W. boundary of of SW¼ of Sec 32.
		Bottom land level — Soil 1st rate
		Upland rolling — Soil 2nd rate

Chains		
		From the 1/16 Sec Cor on E. boundary of SE¼ of Sec 31. I run West on a random line through Sec 31. Va 12° 30' E
20	00	Set temporary 1/16 Sec Cor
40	00	Set temporary 1/16 Sec Cor
60	00	Set temporary 1/16 Sec Cor
78	60	Intersect West boundary of Township 14 links South of 1/16 Sec Cor on W. boundary of SW¼ of Sec 31 from which Cor I run S 89° 54' East On a true line through Sec 31. Va 12° 30' E

T18 S R4 W 6th PM

18	60	Set post 3x3 in x4 ft 1 ft dep Marked 1/16 raised mound of earth 2 ft high from 4 pits 18x24x12 in dep for 1/16 Sec Cor
38	60	Set post 3x3 in x4 ft 1 ft dep Marked 1/16 raised mound of earth 2 ft high from 4 pits 18x24x12 in dep for 1/16 Sec Cor
58	60	Set post 3x3 in x4 ft 1 ft dep Marked 1/16 raised mound of earth 2 ft high from 4 pits 18x24x12 in dep for 1/16 Sec Cor
78	60	To the 1/16 Sec Cor on E. Boundary of SE 1/4 of Sec 31. Land rolling Soil 2nd rate October 24th 1875

General Description

The land in this township is rolling prairie with scattering groves running principally in a South and South Easterly direction. the Soil in the Upland is 2nd rate.

There is a level bottom along the Beaver Creek in Sections 18 19 20 28 29 32 & 33 of about 3/4th of a mile in width which is 1st rate Soil for agricultural Purposes.

There is a scattering growth of Scrub Oak along the banks of Beaver Creek but no timber of good quality in the Township

List of Names

A list of the names of the individuals employed to assist in running, measuring or marking the lines and corners described in the foregoing field notes of fractional Township No 18 North of the Base line of Range No 4 West of the 6th Principal Meridian in the Pawnee Indian Reservation in the State of Nebraska showing the respective capacities in which they acted

Henry Court	Compassman
James E Brewer	Flagman
Charles H Weller	Chainman
George Haden	Chainman
John R Harris	Moundman
Wm H Cline	Moundman

Court 615

We hereby certify that we have assisted Franklin Potter, Deputy Surveyor, in running measuring and marking the lines and corners of Fractional Township No 18 North of the Base Line, Range No 4 West of the 6th Principal Meridian and that the said work has been in all respects to the best of our knowledge & belief well and faithfully executed, and the boundary monuments planted according to the instructions furnished by the Surveyor General of dimensions, character, construction and marking & in the manner as specifically described in the foregoing field notes.

Henry Court	Compassman
James E Brewer	Flagman
Charles H Weller	Chainman
George Haden	Chainman
John R Harris	Moundman
Wm. H. Cline	Moundman

Subscribed & Sworn to by the above named persons before me a Justice of the Peace for the County of Boone in the State of Nebraska this 15th day of November A.D. 1875.

A H Coy
Justice of the Peace
for Boone County

Township No 18 N. Range No. 4 W of the 6th P.M.

I Franklin Potter Deputy Surveyor do solemnly swear that in pursuance of a contract with John Clark Surveyor of the Public Lands of the United States in the state of Nebraska bearing date of August 24th A.D. 1875. and in strict conformity to the laws of the United States and the instructions furnished by said Surveyor General. I have faithfully surveyed the subdivisions of Township No- 18- North of the Base Line- Range No- 4- West of the 6th Principal Meridian in the State of Nebraska and do further solemnly swear that corner monuments are of the dimensions. character construction and marking established and in the manner as specifically described in the forgoing field notes and that the forgoing are the true and original field notes of such survey

Franklin Potter,
Deput Surveyor

State of Iowa
Scott County SS.

Subscribed by said Franklin Potter Deputy Surveyor and sworn to before me a Notary Public in and for said County this 18th day of December A D 1875. J. Goldsborg. N. P.

Surveyor Generals Office
Plattsmouth Neb Feb 24th 1875

The foregoing field Notes of the Survey and Subdivision into 40 Acre tracts of fractional township No 18 North of the Base Line of Range No 4 West of the 6th Principal Meridian in the State of Nebraska Executed by Franklin Potter under his contract No 99 dated 24 day of August in the Month of October 1875 having been critically examined the necessary corrections and explanations made the said field Notes and the Surveys they describe are hereby approved

Jno. R. Clark

Surveyor General

General Land Office • Original Field Notes

Book Number

744

The images in this file are photographs of the notes of the original surveys of the State of Nebraska on file in the Office of the Nebraska State Surveyor located in Lincoln, Nebraska.

The original surveys in Nebraska began in the mid 1850's and were completed in the mid 1880's. The Nebraska office of the Surveyor General was closed June 30, 1886.