General Land Office • Original Field Notes

Book Number

745

The images in this file are photographs of the notes of the original surveys of the State of Nebraska on file in the Office of the Nebraska State Surveyor located in Lincoln, Nebraska.

The original surveys in Nebraska began in the mid 1850's and were completed in the mid 1880's. The Nebraska office of the Surveyor General was closed June 30, 1886.

a

Index Diagram
of
Fract T 15 N. R. 5 W.



6

Feild Notes
of the

Survey and Sub-division of Fractional Township No 15 North of the base line of Range No 5 West of the 6th Principal Meridian and the State of Nebraska.

Executed by William A. Richards - Deputy Surveyor

Survey Commenced Oct 30 - 187

Survey Completed Nov. 1st 1872

A list of the names of the persons employed to assist in surveying and subdividing this (fractional) Township. Showing the respective capacity in which they acted

J. L. Pattison } Mounds men and
L. B. Alexander } Axemen

E. Spare } Chainmen
S. C. Clark }

Fractional. Town No 15 R No 3. W—
Chains Between Sections 4 & 5

From the closing corner on the line between sections 4 and 5 marking its intersection with the south boundary of the Pawnee Reserve I run.

North on a Random line between secs 4 and 5.

Va 13°.28' E—

15 60 Set post for temporary 1/16 section corner
35 60 Set post for temporary 1/4 section corner
50 00 Leave sand hill bearing E and W.
55 60 Set a post for temporary 1/16 sec corner
75 96 Intersect N. boundary of Township at a point 32 links west of the corner to sec 4 and 5. from which corner I run

S 14' W on a true line between secs 4 and 5

Va 13°.28' E—

20 36 Set post deposite charred stake raise mound of Earth with pits as per instruction for 1/16 sec. corner
40 36 Set post deposit charred stake raise mound of Earth with pits as per instructions for 1/4 section corner

Fractional Town No 15 N. R 5 W.

Chains		Section
60	36	Set post. deposite charred stake raise mound of Earth with pits as per instructions for 1/16 sec corner
75	96	The closing corner between secs 4 and 5
		Surface. Rolling sand hills through 3/4 of the line. Unfit for cultivation. After leaving the sand-hills. Soil: a good 2nd rate producing heavy grass —

Fractional Town No 15 R. No 5 W.

Chains		Section
		From the 1/16 section corner on the west boundary of the S.W 1/4 of Sec 4 I run East on a true line through section 4, Va 13°.25'. E
20	00	Set post. deposite charred stake raise mound of Earth with pits as per instructions for 1/16 section corner —
30	72	Intersect East boundary of the Pawnee Reserve. Set post-deposit charred stake raise mound of Earth with pits as per instructions for closing corner —
		Surface. Rolling
		Soil. Sand hill 3rd rate
		Oct. 30. 1872

Fractional Town No 15 R. No 5 West

Chains		Sections
		From 1/4 section on the west boundary of Section 4 2 runs. East on a true line through Section 4 Va 18° 25' E
	20 00	Set post deposit Charred stake raise mound of Earth with pits as per instructions for 1/16 Sec Corner.
	31 23	Intersect E boundary of the Pawnee Reserve. Set post deposit Charred stake raise mound of Earth with pits as per instructions for closing corner.

Surface. Rolling. Sand hills
Soil 3rd Rate

Fractional Town No 15 R. No 5 West

Chains		Sections
		From the 1/16 section corner on the west boundary of the N.W 1/4 of Sec 4 2 runs East on a true line through sec 4 Va 13° 25' E
	20 00	Set post deposit Charred stake raise mound of Earth with pits as per Instructions for 1/16 Sec Corners
	31 74	Intersect East boundary of the Pawnee Reserve. Set post deposit Charred stake. raise mound of Earth with pits as per instructions for closing corner.

Surface. Gently Rolling
Soil 2nd Rate
Heavy crop of grass

Fractional Town #15 N. Range No 5. West

Chains		Sections
		From the closing corner on the line betw[illegible] sections 5 and 6 marking its intersection with the south boundary of the Pawnee reserve. Which clo[illegible] is 3.58 Chains north of the corner to sections 5.6.7 and 8. I run
		North on a random line betw[illegible] sections 5 & 6
		Va 13°.28'. E
16	42	Set post for temporary 1/16 section corner
36	42	Set post for temporary 1/4 section corner
55	00	Leave sand hills bearing E and W
56	42	Set post for temporary 1/16 sec corner
76	66	Intersect N boundary of Township at a point 36 links west of the corner to sec's 5 and 6 from which corner I run
		S 15' W on a true line between sec's 5 and 6
		Va 13°.28'. E
20	24	Set post deposit charred stake raise mound of Earth with pits as per instruct[illegible] for 1/16 section corner
40	24	Set post deposit charred stake raise mo[illegible] of Earth with pits as per instruction for 1/4 sec. Co[illegible]

Fractional Town No 15 N. R. No 5. W

Chains		Sections
60	24	Set post. deposit charred stake raise mound of Earth with pits as per instructions for 1/16 section corner
76	66	The closing corner between sections 5 and 6.
		The Surface of the greater portion of this line is rolling sand hill the remainder (northern portion) is level
		Soil in sand hills 3rd Rate
		In Northern portion 2nd Rate

Fractional Town 40 N. R. No 5. W

Chains		Section
		From the 1/16 sec corner on the west boundary of S.W 1/4 of sec 5 I run East on a random line through section 5.
		Va 13°.25' E.
20	00	Set post for temporary 1/16 section corner
40	00	Set post for temporary 1/16 section corner
60	00	Set post for temporary 1/16 section corner
80	16	Intersect N and S. line at a point 40 links E. Bdy. of the S. E. 1/4 of N. of the 1/16 section corner on the section 4 from which corner I run N. 89°.45' W. on a true line through sec 5.
		Va 13°.25' E.
20	04	Set post deposit charred stake raise mound of earth with pits as per instructions for 1/16 sec. corner
40	08	Set post deposit charred stake raise mound of earth with pits as per instructions for 1/16 sec. corner
60	12	Set post deposit charred stake raise mound of earth with pits as per instructions for 1/16 sec. corner
80	16	The 1/16 sec corner on the west boundary line of the S. W 1/4 of sec 5

Surface Rolling
Soil. Sandy. 8th Rate

Fractional Town 40 N. R. No 5 W.

Chains		Section
		From the 1/4 section on the west boundary of sec 5 I run East on a random line through section 5.
		Va 13°.25' E
20	00	Set post for temporary 1/16 sec. corner
40	00	Set post for temporary 1/4 sec corner
60	00	Set post for temporary 1/16 sec corner
80	10	Intersect N and S. line at a point 35 links N. of the 1/4 section corner between sections 4 & 5 from which corner I run N. 89°.45' W on a true line through sec 5.
		Va 13°.25' E
20	02½	Set post deposit charred stake raise mound of earth with pits as per instructions for 1/16 section corner
40	05	Set post deposit charred stake raise mound of earth with pits as per instructions for 1/4 section corner
60	07½	Set post deposit charred stake raise mound of earth with pits as per instructions for 1/16 Sec. corner
80	10	The 1/4 section corner on the west boundary of section 5

Surface Rolling
Soil. Sand. Worthless

Fractional Town No 15 N. R. No 5 W

Chains		Sections
		From the 1/16 sec. corner on the west boundary of the N. W. 1/4 of Sec 5 I run East on a random line through section 5 Va 13°. 25' E
20	00	Set post for temporary 1/16 sec. corner
40	00	Set post for temporary 1/16 Sec. corner
60	00	Set post for temporary 1/16 Sec corner
80	12	Intersect N and S line at a point 32 links north of the 1/16 sec. cor. on the E. Bdry of the N. W. 1/4 of sections 4 & 5 from which corner I run N. 89°. 46' W. on a true line through section 5. Va 13°. 25'. E.
20	13	Set post, deposit charred stake raise mound of earth with pits as per instructions for 1/16 Sec. corner
40	06	Set post, deposit charred stake raise mound of Earth with pits as per instructions for 1/16 Sec. Corners
60	09	Set post, deposit charred stake raise mound of earth with pits as per instructions for 1/16 Sec. Corners
80	16	The 1/16 sec. corner on the W. Boundary of the N. W. 1/4 of Section 5.

Surface. Rolling
Soil Sand. 3rd Rate

Fractional Town No 15 N. R. No 5 W.

Chains		Section
		From the 1/16 sec. corner on the East boundary of the N. E. 1/4 of Sec 6 I run West on a random line through Section 6. Va 13°. 25' E
20	00	Set temporary post for 1/16 sec. corner
40	00	Set post for temporary 1/16 sec. corner
60	00	Set post for temporary 1/16 sec. corner
80	08	Intersect the western boundary of township at a point 28 links south of the the N. W. 1/4 of 1/16 sec. corner on the western boundary of sec 6. from which corner I run S. 89°. 48' E on a true line through section 6 Va 13°. 25' E
20	08	Set post deposit charred stake raise mound of Earth with pits as per instructions for 1/16 sec. corner
40	08	Set post deposit charred stake raise mound of earth with pits as per instructions for 1/16 sec. corner.
60	08	Set post deposit charred stake raise mound of Earth with pits as per instructions for 1/16 section corner
80	08	The 1/16 section corner on the E. boundary of the N. E. 1/4 of sec 6.

Surface. Rolling
Soil 2nd Rate

Fractional Town No 15 N. R. No 5. W

Chains		Section
		From the ¼ section corner on the east boundary of Section 6 I run West on a random line through Section 6 Va 13°. 25' E
20 00		Set post for temporary ¼ sec' corner
40 00		Set post for temporary ¼ sec. corner
60 00		Set post for temporary ¼ sec' corner
79 81		Intersect western boundary of Town at a point 21 links S. of the ¼ sec' cor on the western boundary of Sec 6. from which corner I run S 89°. 51' East on a true line through sec' 6. Va 13°. 25' E
19 86½		Set post deposit charred stake raise mound of Earth with pits as per instructions for ¼ sec' corner.
39 86		Set post deposit charred stake raise mound of Earth with pits as per instructions for ¼ section corner
59 86		Set post deposit charred stake raise mound of Earth with pits as per instructions for ¼ sec' corner
79 86		The ¼ section corner on the east boundary of Section 6.

Surface. Rolling. Soil. Sandy. 3rd Rate.

Fractional Town No 15 N. R. No 5. W

Chains		Section
		From the Sec. cor on East boundary of the S. E. ¼ of Sec. 6 I run West on a random line through Section 6 Variation 13°. 25' E
20 00		Set post for temporary ¼ Section Corner
40 00		Set post for temporary ¼ Section Corner
60 00		Set post for temporary ¼ Section Corner
79 74		Intersect western boundary of Town at a point 28 links S. of the ¼ section corner on W. boundary of S. W. ¼ of Sec 6. from which I run S 89°. 48' East on a true line through Sec 6. Va 13°. 25'. East
19 74½		Set post deposit charred stake raise mound of Earth with pits as per instructions for ¼ Sec. Corner
39 74		Set post. deposit charred stake raise mound of Earth with pits as per instructions for ¼ Section Corner
59 74		Set post. deposit charred stake raise mound of Earth with pits as per instructions for ¼ Sec. Cor
79 74		The ¼ Sec. Corner on the Eastern boundary of the S. E. ¼ of Sec 6.

Surface. Rolling
Soil. Sandy & Worthless

Nov. 1st 1872.

Fractional Town No 15. N. R. No 5. West

General description

The fraction of Township No 15 N. Range No 5. W. described in the foregoing field notes. Is largely composed of sand-hills. After leaving these on the North side. the surface is level the soil a black loam which produces good grass and could be successfully cultivated.

Fractional Town No 15 N. R. No 3. W.

A list of the names of the Individuals employed to assist in running measuring and marking the lines and corners in this (Fractional) Township No 15 North of the base line of range no 5 west of the 6th Pr Meridian in the state of Nebraska and the respective capacity in which they acted.

J. L. Pattison } Moundsman
L. B. Alexander } Axeman

E. Spare } Chainmen
S. C. Clark }

We hereby certify that
we assisted W. A. Richards
deputy surveyor in
surveying and sub-
dividing that portion
of Township No 15 North of
the base line of Range No
5 West of the 6th Principal Merid
and that said fractional
Township has been in
all respects to the
best of our knowledge
and belief well and
faithfully surveyed
and the boundary
monuments planted
according to the instru
tions furnished by the
surveyor general

E. Spare } Chainmen
S. C. Clark }
J. L. Pattison } Moundmen
L. B. Alexander } and Axemen

State of Nebraska }
Platte County } ss

Subscribed and sworn
to before me a Notary
Public for Platte County
State of Nebraska this
15 day of November 1872

Chas A. Spence
Notary Public

under my directio
And
solemnly swear that
of said survey have
and perpetuated in stric

chards, deputy
swear, that in
contract, Wherein
A. Richards are
E. E. Cunningham
general for the
Nebraska, bear-
1873 I
nd truly in my
nd in strict
instructions fur-
r general, the
nd the laws of
veyed Township
line of rang
incipal Merid
aska, as are
forgoing fiel
surveyed
further
the corne
tablishe

I. N. A. Richards, deputy
surveyor, do solemnly swear, that in
pursuance of a joint contract, wherein
A. J. Richards and N. A. Richards are
joint contractors with E. E. Cunningham
United States surveyor general for the
district of Iowa and Nebraska, bear-
ing date the day of 1873 I
have well, faithfully and truly in my
own proper person and in strict
conformity with the instructions fur-
nished by the surveyor general, the
surveying manual and the laws of
the United States, surveyed Township
No 15 North of the base line of range
No 5 West of the 6th principal Meridian
in the State of Nebraska, as are
represented in the foregoing field
notes as having been surveyed
under my direction.

And I do further
solemnly swear that all the corners
of said survey have been established
and perpetuated in strict accordance

with the surveying manual and printed instructions. And that the foregoing are the true and original field Notes of such survey —

W. A. Richards
Deputy Surveyor

Subscribed by W. A. Richards Deputy Surveyor and sworn before me a Notary Public for Lincoln County in the State of Nebraska this 27th day of May 1873

O. R. Gordan
Notary Public

Surveyor Generals Office
Plattsmouth 1873

The foregoing field Notes of the Survey and subdivision of Fractional Township No 15 North of Range No 5 West of the 6th Principal Meridian, executed by William A. Richards Deputy Surveyor, under joint contract No 68. dated October 9th 1872, wherein Alonzo V. Richards and William A. Richards are joint contractors in the Months of October & November 1872, having been critically examined the necessary corrections and explanations made the said field Notes and the Survey they describe are hereby approved

E. E. Cunningham
Surveyor General

Ex d S.

Field Notes
of the
Survey and Sub-divisions of
Township No. 16. N of the base
line of Range No 5 West of the
6th Principal Meridian in the
State of Nebraska.

Executed by Alonzo V. Richards
Deputy Surveyor

Survey commenced Nov. 4th 1872
Survey completed Nov. 14th 1872

A list of the names of the persons employed to assist in surveying and sub-dividing this Township, showing the respective capacities in which they acted.

Luther North	Chainman
Horace Ziegler	Chainman
Geo. E. Collins	Mounduum and
Chas. S. Farrin	Axemen

Index Diagram.
of
T. 16. N. R. 5 W.

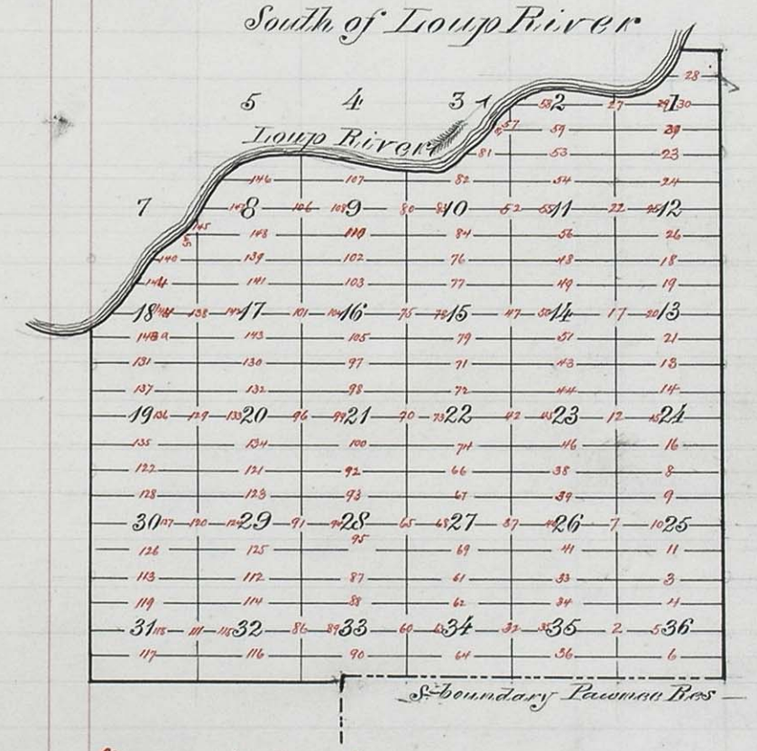

Meanders of right bank on pages 150. – 153

Township No. 16. N. Range No. 5. W.

Chains.

To determine the proper adjustment of my compass for subdividing this Township I begin at the corner to Townships 15 & 16 North of Ranges 4 & 5 W. and run,

North on a blank line along the East boundary of Section 36.

Va. 13° 35' E.

20.07 To a point 3 links W. of the 1/16 Sec. corner on the E. boundary of the S.E. 1/4 of Sec. 36.

40.00 To a point 7 links W. of the 1/4 Sec. cor. between Secs. 31 & 36.

60.03 To a point 10 links W. of the 1/16 Sec. cor. on the E. boundary of the N.E. 1/4 of Sec. 36.

80.04 To a point 12 links W. of the corner to Secs. 25, 30, 31 & 36.

To retrace this line or run parallel thereto my compass must be adjusted to a variation of 13° 30' E.

Township No. 16 North Range No. 5. W.

Chains		
		Between Secs. 35 + 36.
		From the closing corner on the Range line between 35 + 36, marking its intersection with the Pawnee Indian Reservation on the Southern boundary thereof, which closing corner is 3.46 chs. North of the corner to secs. 1 + 2 T. 15. N. and of fractional Secs. 36 + 36 of T. 16. N. all of Range 5. W. Run
		North between Secs. 35 + 36.
		Va. 13° 30' E.
16.54		Set post deposite charred stake, raise mound of earth with pits as per instructions for 1/16 Sec. corner.
36.54		Set post deposite charred stake, raise mound of earth with pits as per instructions for 1/4 Sec. corner.
56.54		Set post deposite charred stake, raise mound of earth with pits as per instructions for 1/16 Sec corner.
76.54		Set post deposite charred stake, raise mound of earth with pits as per instructions for corner to Sections 25. 26. 35 + 36.
		Surface Level
		Soil 1st Rate.

Township No. 16. N. Range No. 5. W.

Chains		
		Section 36
		East on a random line between Secs. 25 + 36
		Va. 13° 25' E.
20.00		Set post for temporary 1/16 Sec. corner
40.00		Set post for temporary 1/4 Sec. corner
60.00		Set post for temporary 1/16 Sec. corner
79.92		Intersect E. boundary of Res. at a point 35 links N. of the corner to Secs. 25 + 36. from which corner Run.
		N. 89° 45' W. on true line between Secs. 25 + 36.
		Va. 13° 25' E.
19.98		Set post deposite charred stake, raise mound of earth with pits as per instructions for 1/16 Sec. cor
39.96		Set post deposite charred stake, raise mound of earth with pits as per instructions for 1/4 Sec. corner
59.94		Set post deposite charred stake, raise mound of earth with pits as per instructions for 1/16 Sec. corner.
79.92		The corner to Secs. 25. 26. 35 + 36.
		Surface Level
		Soil 1st Rate.

Township No. 16. N. Range No. 5. W.

Chains		Section 36
		From the 1/16 Sec. corner on the W. boundary of the N. W. 1/4 of Sec. 36. Prun. East on a random line through Sec. 36. Va. 13° 25' E.
20.00		Set post for temporary 1/16 Sec. cor.
40.00		Set post for temporary 1/16 Sec. cor.
60.00		Set post for temporary 1/16 Sec. cor.
79.96		Intersect E. boundary of Twp. at a point 30 links N of the 1/16 Sec. corner on the E. boundary of the N.E. 1/4 of Sec. 36. from which corner Prun. N. 89° 47' W. on true line through Sec. 36. Va. 13° 25' E.
19.99		Set post deposite charred stake, raise mound of earth with pits as per instructions for 1/16 Sec. corner
39.98		Set post deposite charred stake, raise mound of earth with pits as per instructions for 1/16 Sec. cor.
59.97		Set post deposite charred stake, raise mound of earth with pits as per instructions for 1/16 Sec. cor.
79.96		The 1/16 Sec. corner on the W. boundary of the N.W. 1/4 of Sec. 36. Surface level. Soil 1st rate. but dry

Township No. 16. N. Range No. 5. W.

Chains		Section 36
		From the 1/4 Sec. corner on the line between Secs. 35 & 36 Prun. East on a random line through Sec. 36. Va. 13° 25' E.
20.00		Set post for temporary 1/16 Sec. cor.
40.00		Set post for temporary 1/4 Sec. cor.
60.00		Set post for temporary 1/16 Sec. cor.
80.00		Intersect E. boundary of Twp. at a point 78 links N. of the 1/4 Sec. cor. on the E. boundary of Sec. 36. from which corner Prun. N 89° 48' W. on true line through Sec. 36. Va. 13° 25' E.
20.00		Set post. deposite charred stake, raise mound of earth with pits as per instructions for 1/16 Sec. cor.
40.00		Set post deposite charred stake, raise mound of earth with pits as per instructions for 1/4 Sec. corner
60.00		Set post deposite charred stake, raise mound of earth with pits as per instructions for 1/16 Sec. corner
80.00		The 1/4 Sec. corner between Secs. 35 & 36. Surface Level. Soil 1st Rate.

Township No. 16. N. Range No. 5. W.

Chains	Section 36
	From the 1/16 Sec. cor. on the W. boundary of the S.W. 1/4 of Sec. 36. Run East on a Random line through Sec. 36. Va. 13° 25' E.
20.00	Set post for temporary 1/16 Sec. cor.
40.00	Set post for temporary 1/16 Sec. cor.
60.00	Set post for temporary 1/16 Sec. cor.
79.98	Intersect E. boundary of Twp. at a point 30 links N. of the 1/16 Sec. corner, on the E. boundary of the S.E. 1/4 of Sec. 36. from the corner B. run.
	N. 89° 47' W. on true line through Sec. 36. Va. 13° 25' E.
19.99½	Set post, deposite charred stake, raise mound of earth with pits as per instructions for 1/16 Sec. cor.
39.99	Set post, deposite charred stake, raise mound of earth with pits as per instructions for 1/16 Sec. corner
59.98½	Set post, deposite charred stake, raise mound of earth with pits as per instructions for 1/16 Sec. cor.
79.98	The 1/16 Sec. cor. on the W. boundary of the S.W. 1/4 of Sec. 36.

Surface Level.
Soil 1st Rate.

Township No. 16. N. Range No. 5. W.

Chains	Between Secs. 25 & 26
	From the corner to Secs. 25. 26. 35 & 36. Run North between Secs. 25 & 26. Va. 13° 30' E.
20.00	Set post, deposite charred stake raise mound of earth with pits as per instructions for 1/16 Sec. cor.
40.00	Set post, deposite charred stake, raise mound of earth with pits as per instructions for 1/4 Sec. cor.
60.00	Set post, deposite charred stake, raise mound of earth with pits as per instructions for 1/16 Sec. corner.
66.70	Prairie Creek, 1.50 chs. wide, dry on line, with water in holes. course N.E. & S.W.
80.00	Set post, deposite charred stake raise mound of earth with pits as per instructions for corner to Secs. 23. 24. 25 & 26.

Surface Level
S. 1/2 of line - 1st rate. N. 1/2 of line, soil contains alkali, is dry & hard - 2nd Rate.

Township No. 16. N. Range No. 5. W.
Chains Between Secs. 24 & 25

	East on a random line between Secs. 24 & 25
	Va. 13° 25' E
8.00	Prairie Creek. 40 wide. water in holes. course S.E.
17.50	Prairie Creek. 145 chs. wide. water in holes. course S.
20.00	Set post. for temporary 1/16 Sec. corner.
24.30	Prairie Creek. 160 chs. wide. water in holes. course N.
40.00	Set post for temporary 1/4 Sec. corner.
41.20	Prairie Creek. 150 chs. wide. water in holes. course S.E.
60.00	Set post for temporary 1/16 Sec. corner.
79.84	Intersect E. boundary of Twp. at a point 20 links N. of the corner to Secs. 24 & 25. from which corner Bears.
	N. 89° 51' W. on true line between Sec. 30
	V. 13° 25' E
19.96	Set post. deposite charred stake. raise mound of earth with pits as per instructions for 1/16 Sec.
39.92	Set post. deposite charred stake. raise mound of earth with pits as per instructions for 1/4 Sec. corner
59.88	Set post. deposite charred stake. raise mound of earth with pits as per instructions for 1/16 Sec. cor.
79.84	The corner to Secs. 23. 24. 25 & 26.
	Surface Level, traversed with numerous swales in which the grass is very heavy, aside from these it is light, some alkali in soil.

Township No. 16. N. Range No. 5. W.
Chains Section 25

	From the 1/16 Sec. corner on the W. boundary of the N.W. 1/4 of Sec. 25 Bears
	East on a random line through Sec. 25.
	Va. 13° 25' E
20.00	Set post for temporary 1/16 Sec. corner
40.00	Set post for temporary 1/16 Sec. corner
60.00	Set post for temporary 1/16 Sec. corner
79.86	Intersect E. boundary of Twp. at a point 22 links N. of the 1/16 Sec. cor. on the E. boundary of the N.E. 1/4 of Sec. 25 from which corner Bears.
	N. 89° 51' W. on true line through Sec. 25
	Va. 13° 25' E
19.96½	Set post deposite charred stake. raise mound of earth with pits as per instructions for 1/16 Sec. cor.
39.93	Set post. deposite charred stake. raise mound of earth with pits as per instructions for 1/16 Sec. corner.
59.89½	Set post. deposite charred stake. raise mound of earth with pits as per instructions for 1/16 Sec. corner
79.86	The 1/16 Sec. corner on the W. boundary of the N.W. 1/4 of Sec. 25
	Surface Level
	Soil 2nd Rate, containing alkali.

Township No. 16. N. Range No. 5. W.

This line left out Page 6 Trans

	From the 1/4 Sec. corner between Secs 25 + 26 I run
	E. on a random line through Sec. 25. Va. 13° 25' E.
20.00	Set post for temporary 1/16 Sec. corner
40.00	Set post for temporary 1/4 Sec. corner
60.00	Set post for temporary 1/16 Sec. corner
79.88	Intersect E. boundary of Twp. at a point 27 links N of the 1/4 Sec. cor. on the E boundary of Sec. 25. from which corner I run.
	N. 89° 48' W. on true line through Sec. 25 Va. 13° 25' E.
19.97	Set post deposite charred stake. raise mound of earth with pits as per instructions for 1/16 Sec. cor.
39.94	Set post deposite charred stake. raise mound of earth with pits as per instructions for 1/4 Sec.
59.91	Set post deposite charred stake. raise mound of earth with pits as per instructions for 1/16 Sec.
79.88	The 1/4 Sec. cor. between Secs. 25 + 26

Surface Level
Soil 2nd Rate. containing Alkali

Township No. 16. N. Range No. 5. W.
Chains Section 25

	From the 1/16 Sec. corner on the W. boundary of the S. W. 1/4 of Sec. 25. I run.
	East on a random line through Sec. 25 Va. 13° 25' E.
20.00	Set post for temporary 1/16 Sec. corner
40.00	Set post for temporary 1/16 Sec. corner
60.00	Set post for temporary 1/16 Sec. corner.
79.89	Intersect E. boundary of Twp. at a point 31 links N of the 1/16 Sec. corner on the E. boundary of the S. E. 1/4 of Sec. 25 from which corner I run.
	N. 89° 47' W. on true line through Sec. 25 Va. 13° 25' E.
19.97 1/4	Set post deposite charred stake raise mound of earth with pits as per instructions for 1/16 Sec. cor.
39.94 1/2	Set post deposite charred stake. raise mound of earth with pits as per instructions for 1/16 Sec. corner
59.91 3/4	Set post deposite charred stake. raise mound of earth with pits as per instructions for 1/16 Sec. corner
79.89	The 1/16 Sec. corner on the W. boundary of the S. W. 1/4 of Sec. 25.

Surface Level
Soil 2nd rate. Slightly Alkalied.

Township No. 16. N. Range No. 5. W.

Chains	Section 24
	From the corner to Secs. 23 24 25 & 26
	Run —
	North between Secs. 23 & 24
	Va. 13° 30' E.
20.00	Set post deposite charred stake, raise mound earth with pits as per instructions for 1/16 Sec. corner.
40.00	Set post deposite charred stake, raise mound of earth with pits as per instructions for 1/4 Sec. corner.
60.00	Set post. deposite charred stake. raise mound of earth with pits as per instructions for for 1/16 Sec. corner.
80.00	Set post. deposite charred stake. raise mound of earth with pits as per instructions for corner to Secs. 13 14 23 & 24
	Surface Level
	Soil 2nd Rate. containing Alkali

✓

Township No. 16. N. Range No. 5. West.

Chains	Section 24
	East on a random line between Secs. 13 & 24
	Va. 13° 25' E
20.00	Set post for temporary 1/16 Sec. corner
40.00	Set post for temporary 1/4 Sec. corner
60.00	Set post for temporary 1/16 Sec. corner.
79.92	Intersect E. boundary of Twp. at a point 28 links N of the corner to Secs. 13 & 24. from which corner. Run,
	N. 89° 48' W. on true line between Secs. 13 & 24
	Va. 13° 25' E
19.98	Set post deposite charred stake. raise mound of earth with pits as per instructions for 1/16 Sec. corner.
39.96	Set post. deposite charred stake raise mound of earth with pits as per instructions for 1/4 Sec. corner
59.94	Set post deposite charred stake. raise mound of earth with pits as per instructions for 1/16 Sec. corner.
79.92	The corner to Secs. 13. 14. 23 & 24.
	Surface Level
	Soil 2nd Rate.

Township No. 16. N. Range No. 5. W.

Chains	Section 24
	From the M Sec. corner on the N. boundary of the N. W. ¼ of Sec. 24. Run. East on a random line through Sec. 24 Va. 13° 25' E.
2000	Set post for temporary ¼ Sec. corner
4000	Set post for temporary ¼ Sec. corner
6000	Set post for temporary ¼ Sec. corner
79.88	Intersect E. boundary of Twp. at a point 25 links N of the ¼ Sec. corner on the E. boundary of the N.E. ¼ of Sec. 24 from which corner Run. N. 89° 49' W. on true line through Sec. 24 Va. 13° 25' E.
19.97	Set post deposite charred stake, raise mound of earth with pits, as per instructions for ¼ Sec. cor.
39.94	Set post, deposite charred stake, raise mound of earth with pits as per instructions for ¼ Sec. cor.
59.91	Set post deposite charred stake raise mound of earth with pits as per instructions for ¼ Sec. corner.
79.88	The ¼ Sec. corner on the W. boundary of the N. W. ¼ of Sec. 24.

Surface Level.
Soil 2nd Rate.

Township No. 16. N. Range No. 5. W.

Chains	Section 24
	From the ¼ Sec. corner on the line between Secs. 23 & 24 Run. East on a random line through Sec. 24 Va. 13° 25' E.
2000	Set post for temporary ¼ Sec. corner
4000	Set post for temporary ¼ Sec. corner
6000	Set post for temporary ¼ Sec. corner
79.90	Intersect E. boundary of Twp. at a point 20 links N. of the ¼ Sec. cor. on the E. boundary of Sec. 24 from which corner Run. N. 89° 51' W. on true line through Sec. 24 Va. 13° 25' E.
19.97½	Set post. deposite charred stake, raise mound of earth with pits as per instructions for ¼ Sec. cor
39.95	Set post deposite charred stake, raise mound of earth with pits as per instructions for ¼ Sec. cor
59.92½	Set post, deposite charred stake, raise mound of earth with pits as per instructions for ¼ Sec. cor
79.90	The ¼ Sec. corner between Secs. 23 & 24.

Surface Level.
Soil 2nd Rate. indications of Alkali.

Township No. 16. N. Range No. 5. W.

Chains — Section 24

From the 1/16 Sec. cor. on the W. boundary of the S.W. 1/4 of Sec. 24 S run E. on a random line through Sec. 24 Va. 13° 25' E.

2000 Set post for temporary 1/16 Sec. cor.

4000 Set post for temporary 1/16 Sec. cor.

6000 Set post for temporary 1/16 Sec. cor.

7987 Intersect E. boundary of Twp. at a point 17 links N of the 1/16 Sec. corner on the E. boundary of the S.E. 1/4 of Sec. 24 from which corner S run, N. 89° 53' W on true line through Sec. 24

[illegible] Set Va. 13° 25' E.

19.96 3/4 Set post, deposite charred stake, raise mound of earth with pits as per instructions for 1/16 Sec. corner.

39.93 1/2 Set post, deposite charred stake, raise mound of earth with pits as per instructions for 1/16 Sec. corner.

59.90 1/4 Set post, deposite charred stake, raise mound of earth with pits as per instructions for 1/16 Sec. cor.

79.87 The 1/16 Sec. corner on the W. boundary of the S.W. 1/4 of Sec. 24

Surface Level — Soil 2nd Rate.

Nov. 4th 1872

Township No. 16. N. R. No. 5. W

Chains — Between Secs. 13 & 14

From the corner to Secs. 13. 14. 23 & 24 S run N. between Secs. 13 & 14 Va. 13° 25' E.

2000 Set post, deposite charred stake raise mound of earth with pits as per instructions for 1/16 Sec. corner

4000 Set post, deposite charred stake, raise mound of earth with pits as per instructions for 1/4 Section corner

6000 Set post deposite charred stake, raise mound of earth with pits as per instructions for 1/16 Sec. corner

80.00 Set post, deposite charred stake, raise mound of earth with pits as per instructions for corner to Secs. 11. 12. 13 & 14

Surface Level

Soil 2nd Rate

2

Township No. 16. N. Range No. 5. W.

Chains — Between Sections 12 & 13

	East on a random line between Secs. 12 & 13
	Va. 13° 25' E
20.00	Set post for temporary 1/16 Sec corner
40.00	Set post for temporary 1/4 Sec. corner
60.00	Set post for temporary 1/16 Sec. corner
80.10	Intersect E. boundary of Twp at the corner to Secs. 12 & 13. from which corner Pecan W. on a true line between Secs. 12 & 13
	Va 13° 25' E
20.12½	Set post deposite charred stake raise mound of earth with pits as per instructions for 1/16 Sec.
40.15	Set post deposite charred stake raise mound of earth with pits as per instructions for 1/4 Sec. corner
60.07½	Set post. deposite charred stake. raise mound of earth with pits as per instructions for 1/16 Sec. c
80.10	The corner to Secs. 11, 12, 13 & 14.

Surface Rolling

Soil Sandy 3rd Rate. Unfit for cultivation

Township No. 16. N. Range No. 5. W.

Chains — Section 13

	From the 1/16 Sec. corr. on the N. boundary of the N. W. 1/4 of Sec. 13. Pecan.
	E. on a random line through Sec. 13.
	Va. 13° 25' E.
20.00	Set post for temporary 1/16 Sec. corner.
40.00	Set post for temporary 1/16 Sec. corner
60.00	Set post for temporary 1/16 Sec. corner
80.12	Intersect E. boundary of Twp. at a point 12 links N. of the 1/16 Sec. corner on the E. boundary of the N. E. 1/4 of Sec. 13. from which corner Pecan.
	N 89° 56' W. on true line through Sec. 13.
	Va. 13° 25' E.
20.03	Set post. deposite charred stake raise mound of earth with pits as per instructions for 1/16 Sec. corner.
40.00	Set post. deposite charred stake. raise mound of earth with pits as per instructions for 1/16 Sec. corner.
60.09	Set post deposite charred stake. raise mound of earth with pits as per instructions for 1/16 Sec. corner.
80.12	The 1/16 Sec. cor. on the N. boundary of the N. W. 1/4 of Section 13.

Surface mostly Rolling. Soil Sandy 3rd Rate

Township No. 16. N. Range No. 5. W.

Chains	Section 13
	From the 1/4 Sec. corner on the W. boundary of Sec. 13. Run
	East on a random line through Sec. 13.
	Va. 13° 25' E.
2000	Set post for temporary 1/16 Sec. corner
4000	Set post for temporary 1/4 Sec. corner
6000	Set post for temporary 1/16 Sec. corner
8000	Intersect E. boundary of Twp. at a point 12 links N. of the 1/4 Sec. cor. on the E. boundary of Sec. 13. from which corner Run
	N. 89° 55' W. on true line through Sec. 13.
	Va. 13° 25' E.
2000	Set post deposite charred stake, raise mound of earth with pits as per instructions for 1/16 Sec. cor.
4000	Set post deposite charred stake, raise mound of earth with pits as per instructions for 1/4 Sec. corner
6000	Set post deposite charred stake, raise mound of earth with pits as per instructions for 1/16 Sec. cor.
8000	The 1/4 Sec. corner between Secs. 13 & 14
	East 1/2 of line Rolling sandy 3rd Rate
	West " " " level - 2nd Rate

Township No. 16. N. Range No. 5. W.

Chains	Section 13
	From the 1/16 Sec. corner on the W. boundary of the S.W. 1/4 of Sec. 13 Run
	East on a random line through Sec. 13.
	Va. 13° 25' E.
2000	Set post for temporary 1/16 Sec. cor.
4000	Set post for temporary 1/4 Sec. cor.
6000	Set post for temporary 1/16 Sec. cor.
79.95	Intersect E. boundary of Twp. at a point 15 lks. N. of the 1/16 Sec. corner on the E. boundary of the S.E. 1/4 of Sec. 13. from which corner Run
	N. 89° 52' W. on true line through Sec. 13
	Va. 13° 25' E.
19.95 3/4	Set post deposite charred stake raise mound of earth with pits as per instructions for 1/16 Sec. cor.
39.97 1/2	Set post deposite charred stake raise mound of earth with pits as per instructions for 1/4 Sec. cor.
59.96 1/4	Set post deposite charred stake raise mound of earth with pits as per instructions for 1/16 Sec. cor.
79.95	The 1/16 Sec. corner on the W. boundary of the S.W. 1/4 of Sec. 13.
	Surface level - Soil 1st Rate.
	The N.E. portion of Sec. 13. is rolling and in places broken, with very sandy soil, barren and destitute of vegetation. remainder of sec. fair soil but dry.

Township No. 16 N. Range No. 5. W.

Chains.	Between Secs. 11 + 12
	From the corner to Secs. 11. 12. 13 + 14
	North between Secs. 11 + 12
	Va. 13° 30' E
20.00	Set post deposite charred stake raise mound of earth with pits as per instructions for ¼ Sec. cor.
40.00	Set post deposite charred stake raise mound of earth with pits as per instructions for ¼ Sec. corner
57.70	Leave upland and enter bottom N.E. + S.W.
60.00	Set post. deposite charred stake raise mound of earth with pits as per instructions for ¼ Sec. cor.
80.00	Set post. deposite charred stake, raise mound of earth with pits as per instructions for corner to sections 1. 2 10 & 12
	Surface Upland Rolling, Bottom Level Soil 2nd Rate.

Township No. 16 N. Range No. 5. W.

Chains	Btwn. Sections 1 and 12. West
	East on a random line between Secs 1 and 12
	Va. 13° 25' E
20.00	Set post for temporary ¼ Sec. corner
40.00	Set post for temporary ¼ Sec. corner
60.00	Set post for temporary ¼ Sec. corner
80.32	Intersect E. boundary of Township point 14 links S. of the corner to Secs. 1 + 12
	from which corner B run,
	S. 89° 54' W. on true line between Secs 1 and 12.
	Va. 13° 25' E
20.08	Set post deposite charred stake raise mound of earth with pits as per instructions for ¼ Sec. cor.
40.16	Set post deposite charred stake raise mound of earth with pits as per instructions for ¼ Sec. cor.
60.24	Set post. deposite charred stake, raise mound of earth with pits as per instructions for ¼ Sec. corner
80.32	The corner to Secs. 1. 2. 11 + 12
	Surface Level bottom
	Soil 2nd Rate

Township No. 16 N. Range No. 5. W

Chains	Section 12
	From the M Sec. cor: on the W. boundary of the N.W. ¼ of Sec. 12. Run East on a random line through Sec. 12. Va. 13° 25' E.
9.00	Leave bottom N.E and W.
20.00	Set post for temporary ¼ Sec. corner
40.00	Set post for temporary ¼ Sec. corner
60.00	Set post for temporary ¼ Sec. corner
80.24	Intersect E. boundary of Imp. at a point 20 links N. of the ¼ Sec. corner on the E. bdry. of the N.E. ¼ of Sec. 12. from which corner Brass N. 89° 56' W. on true line through Sec. 12 Va. 13° 25' E
20.06	Set post, deposite charred stake, raise mound of earth with pits as per instructions for ¼ Sec. corner.
40.12	Set post deposite charred stake raise mound of earth with pits as per instructions for ¼ Sec. cor.
60.18	Set post, deposite charred stake raise mound of earth with pits as per instructions for ¼ Sec. cor.
80.24	The ¼ Sec. cor. on the N. bdry. of the N.W. ¼ of Sec. 12. Surface Rolling Upland Soil 2nd Rate.

Township No. 16 N. Range No. 5. W.

Chains	Section 12
	From the ¼ corner between Secs. 11 + 12 Run E. on a random line through Sec. 12. Va. 13° 25' E
20.00	Set post for temporary ¼ Sec.
40.00	Set post for temporary ¼ Sec.
60.00	Set post for temporary ¼ Sec.
80.30	Intersect E. bndry of Imp. at a point 7 links S. of the ¼ Sec. cor. on the E. bndry of Sec. 12. from which corner Brass S. 89° 57' W. on true line through Sec. 12 Va. 13° 25' E
20.07½	Set post, deposite charred stake, raise mound of earth with pits as per instructions for ¼ Sec. cor.
40.15	Set post deposite charred stake, raise mound of earth with pits as per instructions for ¼ Sec. cor.
60.22½	Set post, deposite charred stake, raise mound of earth with pits as per instructions for ¼ Sec. cor.
80.30	The ¼ Sec. cor. between Secs. 11 + 12.

Surface Rolling.
Soil 2nd Rate.

Township No. 16 N. Range No. 5. W
Chains ~ Section 12 ~

	From the M Sec. corner on the N. bndry. of the S.W. ¼ of Sec. 12 Drum. East on a random line through Sec. 12 Va. 13° 25' E
20.00	Set post for temporary M Sec. corner
40.00	Set post for temporary M Sec. corner
60.00	Set post for temporary M Sec. corner
80.22	Intersect E. bndry at a point 6 links N of the M6 sec. corner on the E. bndry of the S.E. ¼ of Sec. 12. from which corner Drum. N. 89° 57' W. on true line through Sec. 12 Va. 13° 25' E
20.05½	Set post. deposite charred stake raise mound of earth with pits as per instructions for M6 Sec. corner.
40.11	Set post. deposite charred stake. raise mound of earth with pits as per instructions for M Sec. c
60.16½	Set post. deposite charred stake raise mound of earth with pits as per instructions for M Sec
80.22	The M Sec. cor. on the W. bndry. of the S.W. ¼ of Sec. 12. — The S. ½ of this Sec. is rolling prairie, the N. ½ somewhat broken by the bluffs bordering the Kaufe bottom, Soil 2nd Rate

Township No. 16 N. Range No. 5. W.
Chains ~ Btwn. Secs. 1 & 2. ~

	From the cor. to Secs. 1. 2. 11 & 12 Drum, N. btwn. Secs 1 and 2. Va 13° 30' E
20.00	Set post deposite charred stake raise mound of earth with pits as per instructions for 1/16 Sec. corner
40.00	Set post deposite charred stake. raise mound of earth with pits as per instructions for 1/4 sec. corner
42.00	Enter Willow Underbrush bearing E. 4 L.
44.00	Intersect S. bank of the Kaufe river. Set post deposite charred stake, raise mound of earth with pits as per instructions for Meander Corner. to fractional Secs — 1.42
1.42 —	Surface Level Bottom Soil sandy 2nd Rate

Township No. 16 N. Range No. 5. W
Chains Sec. 1.

From the M Sec. corner on the E. bdry. of the N. E. ¼ of Sec. 1. Run West on a true line, knowing that it is less than eighty (80) chains to the S. bank of the Raisin river.
Va. 13° 25' E.

20.00 Set post. deposite charred stake, raise mound of earth with pits as per instructions for M Sec. corner

40.00 Set post deposite charred stake raise mound of earth with pits as per instructions for M Sec. corner

43.00 Intersect S. bank of Raisin river.
Set post. deposite charred stake raise mound of earth with pits as per instructions for Meander corner.

Surface Level bottom, which at some time has been overflowed and is subject to overflow when the Raisin is unusually high
Soil Sandy 2nd rate.

Township No. 16 N. Range No. 5. W.
Chains Sec. 1

From the M Sec. cor. on the W bndry. of the S. W. ¼ of Sec. 1. Run East on a random line through Sec. 1.
Va. 13° 25' E.

20.00 Set post for temporary M Sec. cor.

40.00 Set post for temporary M Sec. cor.

60.00 Set post for temporary M Sec. cor.

80.40 Intersect E. bndry of Twp. at a point 19 links N. of the M Sec. cor. on the E. bndry. of the S. E. ¼ of Sec. 1. from which corner I run.
N. 89° 56' W. on true line through Sec. 1.
Va. 13° 25' E.

20.10 Set post deposite charred stake raise mound of earth with pits as per instructions for M Sec. cor.

40.20 Set post. deposite charred stake raise mound of Earth with pits as per instructions for M Sec. corner

60.30 Set post. deposite charred stake raise mound of earth with pits as per instructions for M Sec corner.

80.40 The M Sec. cor. on the W. bndry. of the S. W. ¼ of Sec. 1. — Surface Level bottom
Soil Sandy 2nd Rate

✓

Township No. 16 N. Range No. 5 W.

Chains — Sec. 11

From the 1/4 sec. cor. btwn. Secs. 11 & 12 Run East on a random line through Sec. 7
Va. 13° 25' E.

20.00 Set post for temporary 1/16 Sec. cor.

40.00 Set post for temporary 1/4 Sec. cor.

60.00 Set post for temporary 3/16 Sec. cor.

80.38 Intersect E. bndry. of Twp. at a point 13 links S. of the 1/4 Sec. cor. on the E. bndry. of Sec 1. from which corner Run
S. 89° 54' W. on true line through Sec.
Va. 13° 25' E.

20.09 1/2 Set post deposite charred stake raise mound of earth with pits as per instructions for 1/16 Sec. cor.

40.19 Set post. deposite charred stake, raise mound of earth with pits as per instructions for 1/4 Sec. cor.

60.38 1/2 Set post. deposite charred stake, raise mound of earth with pits as per instructions for 1/16 Sec. corner.

80.38 The 1/4 Sec. corner btwn. Secs. 11 & 12.
Surface Level bottom.
Soil Sandy 2nd Rate

Nov. 5th 1872

Township No. 16 N. Range No. 5 W.

Chains — Section 13

From the 1/16 Sec. corner on the W. boundary of the S.W. 1/4 of Sec. 13 — Run East on a random line through Sec. 13 —
Va. 13° 25' E.

20.00 Set post for temporary 1/16 Sec. corner

40.00 Set post for temporary 1/4 Sec. corner

60.00 Set post for temporary 3/16 Sec. corner

79.95 Intersect E. boundary of Twp. at a point 18 lks N. of the 1/16 Sec. corner on the E. boundary of the S.E. 1/4 of Sec. 13. from which corner Run
N. 89° 52' W. on true line through Sec. 13.
Va. 13° 25' E.

19.98 3/4 Set post deposite charred stake raise mound of earth with pits as per instructions for 1/16 Sec. cor.

39.97 1/2 Set post deposite charred stake, raise mound of earth with pits as per instructions for 1/4 Sec. corner.

59.96 1/4 Set post deposite charred stake, raise mound of earth with pits as per instructions for 1/16 Sec. corner.

79.95 The 1/16 Sec. corner on the W. boundary of the S.W. 1/4 of Sec. 13.

Surface Level — Soil 1st Rate.

The N.E. portion of Sec. 13. is rolling and in places broken, with soil very largely composed of sand and barren of detritus of vegetation the remainder of the Sec. good soil though dry.

Cross

Township No. 16. N. Range No. 5. W.
Chains Between Sections 34 + 35

	From the closing corner on the line between Secs. 34 + 35. marking its intersection with the S. boundary of the Pawnee Indian Reservation which closing corner is 3.45 chs. N. of the corner to Secs. 2 + 3 of T. No. 15 N. - and Fractional Secs. 34 + 35 of T. No. 16 N. all of Range No. 5. W. Pawn.
	N between Secs. 34 + 35.
	Va. 13° 30' E.
16.55	Set post deposite charred stake. raise mound of earth with pits as per instructions for 1/16 Sec. cor.
36.55	Set post deposite charred stake. raise mound of earth with pits as per instructions for 1/4 Sec. corner.
56.55	Set post. deposite charred stake. raise mound of earth with pits as per instructions for 1/16 Sec. corner
76.55	Set post deposite charred stake. raise mound of earth with pits as per instructions for corner to Secs. 26. 27. 34 + 35 —
	Surface Level
	Soil 2nd Rate. Indications of Alkali —

Township No. 16. N. Range No. 5. W.
Chains Between Secs. 26 + 35

	East on a Random line between Secs. 26 + 35.
	Va. 13° 25' E.
20.00	Set post for temporary 1/16 Sec. corner
40.00	Set post for temporary 1/4 Sec. corner
60.00	Set post for temporary 1/16 Sec. corner
80.00	Intersect N + S line at a point 7 links South of the corner to Secs. 25. 26. 35 + 36 from which corner Pawn.
	S. 89° 57' W. on true line between Secs. 26 + 35
	Va. 13° 25' E.
2000	Set post. deposite charred stake. raise mound of earth with pits as per instructions for 1/16 Sec. cor.
4000	Set post. deposite charred stake, raise mound of earth with pits as per instructions for 1/4 Sec. corner
6000	Set post. deposite charred stake. raise mound of earth with pits as per instructions for 1/16 Sec. corner
8000	The corner to Secs. 26. 27. 34 + 35 —
	Surface Level
	Soil 2nd Rate.

Township No. 16. N. Range No. 5. W.

Chains	Section 35
	From the 1/16 Sec. corner on the W. boundary of the N.W. 1/4 of Sec. 35 Run - E. on a random line through Sec. 35 Va. 13° 25' E.
20.00	Set post for temporary 1/16 Sec. corner
40.00	Set post for temporary 1/16 Sec. corner
60.00	Set post for temporary 1/16 Sec. corner
80.04	Intersect N. & S. line at a point 4 links N. of the 1/16 Sec. corner on the E. boundary of the N.E. 1/4 of Sec. 35, from which corner Run N. 89° 58' W. on true line through Sec. 35 - Va. 13° 25' E.
20.01	Set post deposite charred stake, raise mound of earth with pits as per instructions for 1/16 Sec. corner.
40.02	Set post deposite charred stake, raise mound of earth with pits as per instructions for 1/16 Sec. cor.
60.03	Set post deposite charred stake, raise mound of earth with pits as per instructions for 1/16 Sec. corner
80.04	The 1/16 Sec. corner on the W. boundary of the W.1/2 of Sec. 35.

Surface Level
Soil 2nd Rate. Indications of Alkali

Township No. 16. N. Range No. 5. W.

Chains	Section 35
	From the 1/4 Sec. corner between Secs. 34 + 35 Run E. on a random line through Sec. 35. Va. 13° 25' E
20.00	Set post for temporary 1/16 Sec. corner
40.00	Set post for temporary 1/4 Sec. corner.
60.00	Set post for temporary 1/16 Sec. corner
80.00	Intersect N. & S. line at a point 16 links N. of the 1/4 Sec. cor. between Secs. 35 + 36. from which corner Run N. 89° 53' W. on true line through Sec. 35. Va. 13° 25' E.
20.00	Set post deposite charred stake, raise mound of earth with pits as per instructions for 1/16 Sec. cor.
40.00	Set post deposite charred stake, raise mound of earth with pits as per instructions for 1/4 Sec. cor.
60.00	Set post deposite charred stake, raise mound of earth with pits as per instructions for 1/16 Sec. cor.
80.00	The 1/4 Sec. corner on the W. boundary of Sec. 35 -

Surface Level
Soil 1st Rate, slight indications of Alkali

Township No. 16. N. Range No. 5. W.

Chains	Section 35
	From the 1/16 Sec. corner on the W. boundary of the S. W. 1/4 of Sec. 35. Run E. on a random line through Sec. 35 – Va. 13° 25' E
20.00	Set post for temporary 1/16 Sec. cor.
40.00	Set post for temporary 1/16 Sec. cor
60.00	Set post for temporary 1/16 Sec. cor
80.00	Intersect N. & S. line at a point 4 links N. of the 1/16 Sec. cor. on the E. boundary of the S.E. 1/4 of Sec. 35 – from which corner Run N. 89°56' W. on true line through Sec. 35 – Va. 13° 25' E
20.00 1/2	Set post. deposite charred stake. raise mound of earth with pits as per instructions for 1/16 Sec. cor
40.00	Set post. deposite charred stake. raise mound of earth with pits as per instructions for 1/16 Sec. cor.
60.00 1/2	Set post. deposite charred stake. raise mound of earth with pits as per instructions for 1/16 Sec. cor
80.00	The 1/16 Sec. corner on the W. boundary of the S. W. 1/4 of Sec. 35 –

Surface Level.
Soil 1st Rate. producing good grass.

Township No. 16. N. Range No. 5. W.

Chains	Between Sections 26 & 27
	From the corner to Secs. 26. 27. 34. & 35. Run North between Secs. 26 & 27. Va. 13° 25' E.
10.00	Prairie creek. 3 chs. wide. dry on line. water in holes. course N.E.
20.00	Set post. deposite charred stake. raise mound of earth with pits as per instructions for 1/16 Sec. corner.
40.00	Set post. deposite charred stake. raise mound of earth with pits as per instructions for 1/16 Sec. corner.
47.00	Prairie creek 3. chs. wide. water on line. course N.E.
51.00	Prairie creek. 3.50 chs. wide. water in holes. course N.E.
60.00	Set post. deposite charred. stake. raise mound of earth with pits as per instructions for 1/16 Sec. corner.
80.00	Set post. deposite charred stake. raise mound of earth with pits as per instructions for corner to Secs. 22. 23. 26. & 27.

Surface. Level
Soil damp and spongy. 2nd Rate.

Township No. 16. N. Range No. 5. W.

Chains	Between Sections 23 + 26
	East on a Random line between Secs. 23 + 26. Va. 13° 25' E
20.00	Set post for temporary 1/16 Sec. corner
40.00	Set post for temporary 1/4 Sec. corner
44.00	Prairie Creek. 3 chs. wide. water in holes. course N.E.
56.00	Prairie Creek. 3 chs. wide. water in holes, course S.E.
60.00	Set post for temporary 1/16 Sec. corner.
79.90	Intersect N. + S. line at a point 25 links N of the quarter Secs. 23. 24. 25 + 26, from which corner Bears, N. 89° 49' W. on true line between Secs. 23 + 26. Va. 13° 25' E
19.97½	Set post deposite charred stake. raise mound of earth with pits as per instructions for 1/16 Sec. corner.
39.95	Set post. deposite charred stake. raise mound of earth with pits as per instructions for 1/8 Sec. cor.
59.93½	Set post. deposite charred stake. raise mound of earth with pits as per instructions for 1/16 Sec. cor.
79.90	The corner to Secs. 22. 23. 26 + 27.
	Surface Level
	Soil 2nd Rate.

Township No. 16. N. Range No. 5. W.

Chains	Section 26
	From the 1/16 Section corner on the W. boundary of the N. W. 1/4 of Sec. 26. Bears East on a Random line through Sec. 26. Va. 13° 25' E
14.00	Prairie Creek. 3.00 chs. wide. water in holes. course N.E.
20.00	Set post for temporary 1/16 Sec. corner
40.00	Set post for temporary 1/16 Sec. corner
60.00	Set post for temporary 1/16 Sec. corner.
79.96	Intersect N. + S. line at a point 30 links N. of the 1/16 Sec. corner on the E. boundary of the N.E. 1/4 of Sec. 26. from which corner Bears N. 89° 49' W. on true line through Sec. 26. Va. 13° 25' E
19.99	Set post deposite charred stake. raise mound of earth with pits as per instructions for 1/16 Sec. cor.
39.98	Set post deposite charred stake. raise mound of earth with pits as per instructions for 1/8 Sec. corner.
59.97	Set post. deposite charred stake. raise mound of earth with pits as per instructions for 1/16 Sec. corner.
79.96	The 1/16 Sec corner on the W. boundary of the N.W. 1/4 of Section 26
	Surface Level
	Soil. wet in places marshy a little. 2nd Rate.

Township No. 16 N. Range No. 5 W.

Chains	Section 26
	From the N Sec. cor between Secs. 26 + 27. Run East on a random line through Sec. 26 Va. 13° 25' E
3.00	Prairie Creek. 3 chs. wide. water in holes. — N. W.
2.00	Set post for temporary W 6 Sec. corner.
4.00	Set post for temporary W 4 Sec. corner.
6.00	Set post for temporary W Sec. corner.
8.00	Intersect N + S line at a point 13 links N of the 1/4 Sec. corner between Secs. 25 + 26. from which corner A run. N. 89° 54' W. on true line through Secs 26 Va. 13° 25' E
2.00	Set post. deposite charred stake. raise mound of earth with pits as per instructions for N Sec. cor.
4.00	Set post deposite charred stake. raise mound of earth with pits as per instructions for W 4 Sec corner.
6.00	Set post. deposite charred stake. raise mound of earth with pits as per instructions for W Sec. corner.
8.00	The W Sec. corner between Secs. 26 + 27

Surface Level.
Soil 2nd Rate.

Township No. 16. N. Range No. 5. W.

Chains	Section 26
	From the W Sec. cor. on the W. boundary of the S. W. 1/4 of Sec. 26 Run E. on a random line through Sec. 26. Va. 13° 25' E
2.00	Prairie Creek. 3 chs. wide. water in holes. course N
2.00	Set post for temporary W 6 Sec. corner.
4.00	Set post for temporary W 4 Sec. corner
6.00	Set post for temporary W Sec. corner
8.06	Intersect N + S. line at the W Sec. corner on E. boundary of the S.E. 1/4 of Sec. 26 from which corner A run. N. on a true line through Sec. 26. Va. 13° 25' E
2.00 1/2	Set post. deposite charred stake. raise mound of earth with pits as per instructions for W Sec. corner
4.00 3	Set post deposite charred stake. raise mound of earth with pits as per instructions for W 4 Sec. corner.
6.04 1/2	Set post deposite charred stake. raise mound of earth with pits as per instructions for W Sec. corner.
8.06	The W Sec. cor. on the W. boundary of the S.W. 1/4 of Sec. 26

Surface Level. Soil of the central + S.E. portions good 2nd Rate. the remainder of the Sec is rather marshy: could be cultivated by draining.

Township No. 16. N. Range. No. 5. W.

Chains — Between Secs. 22 + 23 —

From the corner to Secs. 22 23 26 + 27. Prun.
N. between Secs. 22 + 23.
Va. 13° 30' E.

2000 Set post, deposite charred stake, raise mound of earth with pits as per instructions for 1/16 Sec. cor.

4000 Set post, deposite charred stake, raise mound of earth with pits as per instructions for 1/4 Sec. cor.

6000 Set post deposite charred stake, raise mound of earth with pits as per instructions for 1/16 Sec. cor.

8000 Set post deposite charred stake, raise mound of earth with pits as per instructions for corner to Secs. 14. 15. 22 + 23.

Surface Level
Soil 2nd Rate, slight indications of Alkali.

Township, No. 16. N. Range No. 5.

East on a Random line between Secs 14 and 23.
Va. 13° 25' E

2000 Set post for temporary 1/16 Sec. cor.

4000 Set post for temporary 1/4 Sec corner

6000 Set post for temporary 1/16 Sec. corner

79.90 Intersect N + S line at a point 32 links N of the corner to Secs. 13. 14. 23 + 24 from which corner Prun.
N 89° 46' W. on true line between Secs. 14 + 23
Va. 13° 25' E

19.97½ Set post, deposite charred stake, raise mound of of earth with pits as per instructions for 1/16 Sec. cor.

39.95 Set post, deposite charred stake, raise mound of earth with pits as per instructions for 1/4 Sec. corner

59.92½ Set post, deposite charred stake, raise mound of earth with pits as per instructions for 1/16 Sec. corner.

79.90 The corner to Secs. 14. 15. 22 + 23

Surface Level Soil 2nd rate containing Alkali in small quantities.

Township No. 16. N. Range No. 5. W.
Chains — Section 23

	From the 1/16 Sec. cor. on the N. boundary of the N.W. 1/4 of Sec. 23 Run, East on a random line through Sec. 23 Va. 13° 25' E
20.00	Set post for temporary 1/16 Sec. corner.
40.00	Set post for temporary 1/16 Sec. corner
60.00	Set post for temporary 1/16 Sec. corner
79.86	Intersect N. & S. line at a point 27 links N of the 1/16 Sec. cor. on the E. boundary of the N.E. 1/4 of Sec. 23 from which corner Run, N. 89° 48' W. on true line through Sec. 23 Va. 13° 25' E
19.96½	Set post deposite charred stake, raise mound of earth with pits as per instructions for 1/16 Sec. cor.
39.93	Set post deposite charred stake, raise mound of earth with pits as per instructions for 1/16 Sec. cor.
59.89½	Set post deposite charred stake, raise mound of earth with pits as per instructions for 1/16 Sec. cor.
79.86	The 1/16 Sec. cor. on the N. boundary of the N.W. 1/4 of Sec. 23

Surface Level
Soil 2nd Rate. Indications of Alkali.

Township No. 16. N. Range No. 5. W.
Chains — Section 23

	From the 1/4 Sec. corner between Secs. 22 + 23 Run, East on a random line through Sec. 23 Va. 13° 25' E
20.00	Set post for temporary 1/16 Sec corner.
40.00	Set post for temporary 1/16 Sec. corner
60.00	Set post for temporary 1/16 Sec. corner.
79.88	Intersect N. & S. line at a point 25 links N of the 1/4 Sec. corner between Secs. 23 + 24 from which corner Run, N 89° 49' W. on true line through Sec. 23. Va. 13° 25' E.
19.97	Set post, deposite charred stake, raise mound of earth with pits as per instructions for 1/16 Sec. corner.
39.94	Set post, deposite charred stake, raise mound of earth with pits as per instructions for 1/16 Sec. cor
59.91	Set post, deposite charred stake, raise mound of earth with pits as per instructions for 1/16 Sec. corner.
79.88	The 1/16 Sec. cor. on the line between Secs. 22 + 23

Surface Level
Soil 2nd Rate.
Nov. 6th 1872

Township No. 16. N. Range No. 5. W.

Chains	Section 23
	From the 1/16 Sec. cor. on the W. boundary of the S.W. 1/4 of Sec. 23. Run
	E. on a random line through Sec. 23.
	Va. 13° 25' E.
20.00	Set post for temporary 1/16 Sec. corner
40.00	Set post for temporary 1/16 Sec. corner
60.00	Set post for temporary 1/16 Sec. corner
79.99	Intersect N. + S. line at a point 77 links N. of the 1/16 Sec. corner on the E. boundary of the S.E. 1/4 of Sec. 23. from which corner Run
	N. 89.51' W. on true line through Sec. 23.
	Va. 13° 25' E
19.98	Set post, deposite charred stake, raise mound of earth with pits as per instructions for 1/16 Sec. corner
39.96	Set post deposite charred stake, raise mound of earth with pits as per instructions for 1/16 Sec. corner
59.94	Set post, deposite charred stake, raise mound of earth with pits as per instructions for 1/16 Sec. corner
79.92	The 1/16 Sec. corner on the W. boundary of the S.W. 1/4 of Sec. 23.
	Surface Level — Soil 2nd Rate
	Slight indications of Alkali.

Township No. 16. N. Range No. 5. W.

Chains	Between Secs. 14 + 15
	From the corner to Secs. 14. 15. 22 + 23. Run. North between Secs. 14 + 15.
	Va. 13° 30' E.
20.00	Set post deposite charred stake, raise mound of earth with pits as per instructions for 1/16 Sec. corner
40.00	Set post, deposite charred stake, raise mound of earth with pits as per instructions for 1/4 Sec. corner.
60.00	Set post deposite charred stake, raise mound of earth with pits as per instructions for for 1/16 Sec. cor.
80.00	Set post, deposite charred stake, raise mound of earth with pits as per instructions for corner to Secs. 10. 11. 14 + 15
	Surface Level Soil 2nd Rate.

Township No. 16. N. Range No. 5 W.

Chains		Between Secs. 11 + 14
		East on a Random line between Secs. 11 + 14
		Va. 13° 25' E
20.00		Set post for temporary 1/16 Sec. corner.
40.00		Set post for temporary 1/4 Sec. corner.
60.00		Set post for temporary 1/16 Sec. corner.
80.14		Intersect N + S line at a point 33 links N of the corner to Secs 11. 12. 13 + 14 from which corner S. run.
		N. 89° 46' W. on true line between Secs. 11 + 14
		Va. 13° 25' E.
20.03		Set post. deposite charred stake. raise mound of earth with pits as per instructions for 1/16 Sec. corner.
40.06		Set post deposite charred stake. raise mound of earth with pits as per instructions for 1/4 Sec. corner
60.09		Set post. deposite charred stake. raise mound of earth with pits as per instructions for 1/16 Sec. corner.
80.12		The corner to Secs. 10. 11. 14 + 15.

Surface Level.
Soil 2nd Rate.

Township No. 16. N. Range No. 5. W.

Chains		Section 14
		From the 1/16 Sec. cor. on the W. boundary of the N. W. 1/4 of Sec. 14. S. run.
		East on a Random line through Sec. 14.
		Va. 13° 25' E.
20.00		Set post for temporary 1/16 Sec. corner
40.00		Set post for temporary 1/16 Sec. corner
60.00		Set post for temporary 1/16 Sec. corner
80.04		Intersect N. + S. line at a point 35 links N of the 1/16 Sec. corner on the E. boundary of the N.E 1/4 of Sec. 14. from which corner S. run.
		N. 89° 45' W. on true line through Sec. 14.
		Va. 13° 25' E.
20.01		Set post. deposite charred stake. raise mound of earth with pits as per instructions for 1/16 Sec. corner.
40.02		Set post deposite charred stake. raise mound of earth with pits as per instructions for 1/16 Sec. corner.
60.03		Set post. deposite charred stake. raise mound of earth with pits as per instructions for 1/16 Sec. cor.
80.04		The 1/16 Sec. cor. on the W. boundary of the N.W. 1/4 of Sec. 14.

Surface Level - Soil 2nd Rate.
Grass good and abundant.

Township No. 16. N. Range No. 5. W.
Chains Section 14 —

From the 1/4 Sec. corner between Secs. 14 & 15
Brass,
East on a random line through Sec. 14
Va. 13° 25' E.

20.00	Set post for temporary 1/16 Sec. corner.
40.00	Set post for temporary 1/4 Sec. corner.
60.00	Set post for temporary 1/16 Sec. corner
80.00	Intersect N. & S. line at a point 40 links N. of the 1/4 Sec. corner between Secs. 13 & 14 from which corner Brass N. 89° 45' W. on true line through Sec. 14 Va. 13° 25' E.
20.00	Set post, deposite charred stake, raise mound of earth with pits as per instructions for 1/16 Sec. cor.
40.00	Set post deposite charred stake, raise mound of earth with pits as per instructions for 1/4 Sec. corner.
60.00	Set post, deposite charred stake, raise mound of earth with pits as per instructions for 1/16 Sec. cor.
80.00	The 1/4 Sec. corner between Secs. 14 & 15

Surface Level Soil 2nd Rate.

Township No. 16. N. Range No. 5. W.
Chains From the 1/16 Sec. cor. on the N. bndry

of the S. W. 1/4 of Sec. 14 Brass
East on a random line through Sec. 14.
Va. 13° 25' E.

20.00	Set post for temporary 1/16 Sec. cor.
40.00	Set post for temporary 1/16 Sec. cor.
60.00	Set post for temporary 1/16 Sec. cor.
79.96	Intersect N. & S. line at a point 34 links N. of the 1/16 Sec. cor. on the E. bndry. of the S. E. 1/4 of Sec. 14. from which corner Brass N. 89° 45' W. on true line through Sec. 14 Va. 13° 25' E.
10.00	Set post, deposite charred stake, raise mound of earth with pits as per instructions for 1/16 Sec. cor.
39.97	Set post deposite charred stake, raise mound of earth with pits as per instructions for 1/16 Sec. cor.
59.97	Set post, deposite charred stake, raise mound of earth with pits as per instructions for 1/16 Sec. cor.
79.96	The 1/16 Sec. cor. on the N. bndry. of the S. W. 1/4 of Sec 14.

Surface Level.
Soil 2nd Rate.

✓

Township No. 16. N. Range No. 5. W.
Chains Btwn. Secs. 10 + 11

	From the cor. to Secs 10 11 14 + 15 Trun N btwn. Secs 10 + 11.
	Va 13° 30' E.
20.00	Set post deposite charred stake raise mound of earth with pits as per instructions for 1/16 Sec. cor
40.00	Set post deposite charred stake raise mound of earth with pits as per instructions for 1/4 Sec. corner.
54.00	Leave upland and enter bottom.
60.00	Set post deposite charred stake raise mound of earth with pits as per instructions for 1/16 Sec. corner.
80.00	Set post deposite charred stake raise mound of earth with pits as per instructions for corner to Secs. 2. 3. 10 + 11
	Upland Rolling, Bottom Level.
	Soil sandy 2nd Rate.

Township No. 16. N. Range No. 5. W.
Chains Btwn. Secs. 2 + 11

	East on a random line betwn. Secs. 2 + 11
	Va. 13° 20' E.
20.00	Set post for temporary 1/16 Sec. cor.
25.00	Enter low sand hills running S.W. + E.
39.00	Leave low sand hills bearing W + N.E.
40.00	Set post for temporary 1/4 Sec. corner.
60.00	Set post for temporary 1/16 Sec. corner.
80.34	Intersect N. + S. line at a point 40 links N. of the cor. to Secs. 1. 2. 11 + 12. from which corner I run
	N. 89° 43' W. on true line between Secs 2 + 11
	Va. 13° 25' E.
20.08 1/2	Set post deposite charred stake raise mound of earth with pits as per instructions for 1/16 Sec. cor.
40.17	Set post deposite charred stake raise mound of earth with pits as per instructions for 1/4 Sec. corner.
60.25 1/2	Set post deposite charred stake raise mound of earth with pits as per instructions for 1/16 Sec. cor.
80.34	The corner to Secs. 2. 3. 10 + 11.
	Surface Except sand hills level.
	Soil sandy in bottom 2nd Rate
	Sand Hills worthless.

Township No. 16 N. Range No. 5. W.
Chains. Sec. 11

	From the Sec. corner on N. bndry of the N.W. ¼ of Sec. 11. Brass East on a random line through Sec. 11. Va. 13° 25' E.
20.00	Set post for temporary ¼ Sec. corner
40.00	Set post for temporary ¼ Sec. corner
60.00	Set post for temporary ¼ Sec. corner
80.30	Intersect N. & S. line at a point 25 lks. N. of the ¼ Sec. cor. on the E. bndry of the N.E. ¼ of Sec. 11. from which corner Brass, N. 89° 48' W. on true line through Sec. 11 Va. 13° 25' E
20.07½	Set post deposite charred stake, raise mound of earth with pits as per instructions for ¼ Sec. cor.
40.15	Set post deposite charred stake, raise mound of earth with pits as per instructions for ¼ Sec. cor.
60.22½	Set post deposite charred stake, raise mound of earth with pits as per instructions for ¼ Sec. cor.
80.30	The ¼ Sec. cor. on the N. bndry. of the N.W. ¼ Sec. 11.

Surface level — bottom.
Soil Sandy 2nd Rate.

Township No. 16 N. Range No. 5. W.
Chains Section 11

	From the ¼ sec. cor. btwn. Secs. 10 + 11 Brass, E. on a random line through Sec. 11. Va. 13° 25' E
20.00	Set post for temporary ¼ Sec. corner
40.00	Set post for temporary ¼ Sec. corner.
60.00	Set post for temporary ¼ Sec. corner
80.20	Intersect N. & S. line at a point 30 links N. of the ¼ sec. cor. btwn. Secs. 11 + 12 from which corner Brass, N 89° 47' W. on true line through Sec. 11. Va. 13° 25' E
20.05	Set post, deposite charred stake, raise mound of earth with pits as per instructions for ¼ Sec. cor.
40.10	Set post, deposite charred stake, raise mound of earth with pits as per instructions for ¼ Sec. cor.
60.15	Set post deposite charred stake raise mound of earth with pits as per instructions for ¼ Sec. corner.
80.20	The ¼ Sec. corner btwn. Secs. 10 + 11

Surface Rolling upland
Soil 2nd Rate somewhat sandy

Township No. 16. N. Range No. 5. W
Chains — Sec. 11

Chains	
	From the 1/16 Sec. corner on the N. bndry of the S.W. 1/4 of Sec. 11. Runs E. on a random line through Sec. 11. Va. 13° 25' E
20.00	Set post for temporary 1/16 Sec cor
40.00	Set post for temporary 1/16 Sec. cor.
60.00	Set post for temporary 1/16 Sec. cor.
80.17	Intersect N. & S. line at a point 75 lks. N. of the 1/16 Sec. cor. on the E. bndry. of the S.E. 1/4 of Sec. 11 from which corner Runs N. 89. 49' W. on true line through Sec. 11 Va. 13° 25' E
20.03	Set post, deposite charred stake, raise mound of earth with pits as per instructions for 1/16 Sec. cor.
40.06	Set post, deposite charred stake raise mound of earth with pits as per instructions for 1/16 Sec. corner.
60.09	Set post deposite charred stake, raise mound of earth with pits as per instructions for 1/16 Sec.
80.12	The 1/16 Sec. corner on the N. bndry. of the S.W. 1/4 of Sec 11. Surface rolling Soil 2nd Rate Upland —

Township No. 16. N. Range No. 5. W.
Chains — Bton. Secs. 2 & 3

Chains	
	From the corner to Secs. 2. 3. 10 & 11 — Runs North between Secs. 2. and 3. Va. 13° 30' E.
20.00	Set post deposite charred stake raise mound of earth with pits as per instructions for 1/16 Sec. corner.
22.00	Enter willow underbrush bearing E. & W.
26.00	Enter cottonwood timber bearing E. & W.
37.93	Intersect S. bank of the Kaw River. Set post deposite charred stake raise mound of earth with pits as per instructions for Meander corner to fractional Secs. 2 & 3 from which an Elm 8 in. dia. bears S. 72° E. 30 lks. dist. A cottonwood 30 in. dia. bears S. 31° 30' E. 1 ch. dist An Elm 8 in. dia. bears S. 14° W. 50 lks. dist. Surface Level bottom. Soil Sandy 2nd Rate. Timber cottonwood & Elm. with a willow undergrowth. Bottom subject to overflow when the River is very high.

Township No. 16 N. Range No. 5 W.
Chains — Sec. 2 —

Chains	
	From the 1/4 Sec. corner between Secs. 1 & 2 run W. on a true line, knowing that it will strike Kaufe River at less than 80.00 chs. Va. 13° 25' E
7.00	Enter Cottonwood timber bearing E. & W.
20.00	Set post, deposite charred stakes raise mound of earth with pits as per instructions for 1/16 Sec. cor. from which A cottonwood 24 in. dia. bears N. 45 E. 31 links dist. A cottonwood 28 in. dia. bears S. 71° W. 1.30 chs. dist.
40.00	Set post, deposite charred stake, raise mound of earth with pits as per instructions for 1/4 Sec. cor. from which A. Cotted. 15 in. dia. bears N. 72° W. 20 lks. dist.
	" " 24 " " " S. 74° W. 11 " "
	" " 14 " " " S. 44. W. 90 " "
	" " 15 " " " N. 43.30 E. 12 " "
60.00	Set post, deposite charred stake, raise mound of earth with pits as per instructions for 1/16 Sec. cor. From which A Cotted. 12 in. dia. bears N. 48° W. 50 lks. dist. A Cotted. 16 in. dia. bears N. 89° W. 1 ch. dist.
78.85	Intersect S. bank of Kaufe River. Mark a Cottonwood on line 8 in. dia. for 1/16 C. from which a Cottonwood 12 in. dia. bears N. 16 lks. dist.
	Surface Level, soil sandy 2nd Rate. Timber Cottonwood & Elm. with willow underbrush

Township No. 16 N. Range No. 5 W.
Chains — Sec. 2 —

Chains	
	From the 1/16 Sec. cor. on the N. bndry of the S.W. 1/4 of Sec. 1 run E. on a random line through Sec. 2 Va. 13° 25' E
20.00	Set post for temporary 1/16 Sec. cor.
40.00	Set post for temporary 1/16 Sec. cor.
60.00	Set post for temporary 1/16 Sec. cor.
80.42	Intersect N. & S. line at a point 30 links N. of the 1/16 Sec. cor. on the E. bndry. of the S.E. 1/4 of Sec. 2 from which corner run N. 89d 51' W. on true line through Sec. 2 Va. 13° 25' E.
20.10 1/2	Set post deposite charred stake raise mound of earth with pits as per instructions for 1/16 Sec. cor.
40.21	Set post deposite charred stake raise mound of earth with pits as per instructions for 1/16 Sec. corner.
60.31 1/2	Set post, deposite charred stake, raise mound of earth with pits as per instructions for 1/16 Sec. corner.
80.42	The 1/16 Sec. cor. on the N. Bndry. of the S.W. 1/4 of Sec. 2.
	Surface Level Soil Sandy 2nd Rate. Nov. 7th 1872

Township No. 16. N. Range No. 5. W.
Chains Btwn. Secs. 33. & 34

Chains		
		From the closing corner on the line between Secs. 33 & 34 marking its intersection with the S. bndy. of the Pawnee Reserve, which closing corner is 33 chs. N. of the corner to Secs. 3 & 4 of T. 15 N. and fractional Secs. 33 & 34 of T. No. 16. N. all of Range 5 W. 5th P.M. W. between Secs 33 & 34
		No. 13° 30' E.
16.68		Set post deposite charred stake, raise mound earth with pits as per instructions for 1/16 Sec.
36.68		Set post deposite charred stake raise mound Earth with pits as per instructions for 1/4 Sec. cor.
55.00		Prairie Creek 2.00 ch. wide, water in holes course N.E.
56.68		Set post deposite charred stake raise mound of earth with pits as per instructions for 1/16 Sec. corner.
76.68		Set post deposite charred stake raise mound of earth with pits as per instructions for corner to Secs. 27. 28. 33 & 34
		Surface Level Soil 1st Rate Grass growing very heavy.

Township No. 16. N. Range No. 5. W.
Chains Btwn. Sections 27 & 34

Chains		
		East on a random line between Secs. 27 & 34
		No. 13° 25' E
20.00		Set post for temporary 1/16 Sec. corner
40.00		Set post for temporary 1/8 Sec corner
60.00		Set post for temporary 1/16 Sec. corner on the W. bank of Prairie Creek which is here dry. with water in holes in place. 2.60. Wide course N.E.
79.98		Intersect N. & S. line at a point 42 links N. of the corner to Secs. 26. 27. 34 & 35. from which corner S. 1000.
		N. 89° 42' W. on true line between Secs. 27 & 34
		No. 13° 25' E.
19.99 1/2		Set post deposite charred stake, raise mound of earth with pits as per instructions for 1/16 Sec. corner
39.99		Set post. deposite charred stake, raise mound of earth with pits as per instructions for 1/8 Sec. cor.
54.99 1/2		Set post. deposite charred stake, raise mound of earth with pits as per instructions for 1/16 Sec. cor.
79.98		The corner to Secs. 27, 28. 33 & 34.
		Surface Level Soil 2nd rate, damp & heavy, and in places unfit for cultivation.

Township No. 16. N. Range No. 5 - W.
Chains — Sec. 34 —

	From the M Sec. cor. on the W. boundary of the N.W. ¼ of Sec. 34. Run.
	E. on a random line through Sec. 34. Va. 13° 25' E.
20.00	Set post for temporary ¼ Sec. corner
40.00	Set post for temporary ¼ Sec. corner
47.00	Prairie Creek. 3.40 chs. wide. water in hole. course N.E.
60.00	Set post for temporary ¼ Sec. corner.
79.94	Intersect H.t.S. line at a point 38 links N of the ¼ Sec. corner on the E. boundary of the N.E. ¼ of Sec. 34. from which corner S. run,
	N. 89° 44' W. on true line through Sec. 34 Va. 13° 25' E
19.984	Set post, deposite charred stake, raise mound of earth with pits as per instructions for ¼ Sec. cor.
39.97	Set post, deposite charred stake, raise mound of earth with pits as per instructions for ¼ Sec. cor.
59.95½	Set post, deposite charred stake, raise mound of earth with pits as per instructions for ¼ Sec. corner.
79.94	The ¼ Sec. cor. on the W. boundary of the N.W. ¼ of Sec. 34.

Surface Level.
Soil 2nd Rate.

Township No. 16. N. Range No. 5. W.
Chains — Section 34 —

	From the ¼ sec. cor. on the W. boundary of Section 34 Run
	East on a Random line through Sec. 34 Va. 13° 25' E.
20.00	Set post for temporary ¼ Sec. corner
29.00	Prairie Creek. 2 chs. wide. water in holes. course S.
40.00	Set post for temporary ¼ Sec. corner
49.00	Prairie Creek. 2 chs. wide. water in holes. course N.E.
60.00	Set post for temporary ¼ Sec. corner.
79.96	Intersect H.t.S. line at a point 30 links N of the ¼ Sec. corner on the E. boundary of Sec. 34 from which corner S. runs,
	N. 89° 47' W. on true line through Sec. 34. Va. 13° 25' E.
19.99	Set post, deposite charred stake, raise mound of earth with pits as per instructions for ¼ Sec. cor.
39.98	Set post deposite charred stake, raise mound of earth with pits as per instructions for ¼ Sec. cor.
59.97	Set post, deposite charred stake, raise mound of earth with pits as per instructions for ¼ Sec. corner.
79.96	The ¼ Sec. cor. between Secs. 33 & 34

Surface level — Soil 1st Rate.
Grass heavy and abundant.

Township No. 16. N. Range No. 5 - W.

Chains	Section 34.
	From the M Sec. corner on the W. boundary of the S.W. ¼ of Sec. 34 Run East on a Random line through Sec. 34. No. 13° 25' E.
2.00	Set post for temporary ¼ Sec. corner.
4.00	Set post for temporary ¼ Sec. corner.
6.00	Set post for temporary ¼ Sec. corner.
7.98	Intersect N & S line at a point 22 links N of the ¼ Sec. corner on the E. boundary of the S.E. ¼ of Sec. 34. from which corner Run N. 89° 51' W. on true line through Sec. 34 No. 13° 25' E.
19.99½	Set post deposite charred stake, raise mound of earth with pits as per instructions for ¼ Sec. cor.
39.90	Set post deposite charred stake. raise mound of earth with pits as per instructions for ¼ Sec. cor.
59.98½	Set post. deposite charred stake. raise mound of earth with pits as per instructions for ¼ Sec. cor.
79.98	The ¼ Sec. cor. on the W. boundary of the S.W. ¼ of Sec. 34.

Surface Level — Soil 1st Rate —

Township No. 16. N. Range No. 5 — W.

Chains	Between Secs. 27 + 28
	From the corner to Secs. 27, 28 33 + 34 Run North between Secs. 27 + 28 No. 13° 30' E
20.00	Set post. deposite charred stake. raise mound of earth with pits as per instructions for ¼ Sec. cor.
40.00	Set post. deposite charred stake. raise mound of earth with pits as per instructions for ¼ Sec. corner.
60.00	Set post. deposite charred stake. raise mound of earth with pits as per instructions for ¼ Sec. corner.
80.00	Set post. deposite charred stake. raise mound of earth with pits as per instructions for corner to Sections 21. 22. 27 + 28
	Surface Level Soil marshy in a wet season unfit for cultivation. not damp in a dry season. 2nd Rate.
✓	

Township No. 16. N. Range No. 5. W.

Chains		Between Sections 22 + 27
		East on a Random line between Secs. 22+27
		Va. 13° 25' E.
20.00		Set post for temporary 1/16 Sec. corner.
40.00		Set post for temporary 1/4 Sec. corner.
60.00		Set post for temporary 1/16 Sec. corner.
79.92		Intersect N. & S. line at a point 40 links
		N of the corner to Secs. 22. 23. 26 + 27
		from which corner Brass
		N 89° 45' W. on true line between Secs. 22+27
		Va. 13° 25' E.
19.98		Set post deposite charred stake, raise mound of
		earth with pits as per instructions for 1/16 Sec. cor.
39.96		Set post deposite charred stake, raise mound of
		earth with pits as per instructions for 1/4 Sec. cor.
59.94		Set post deposite charred stake, raise mound
		of earth with pits as per instructions for
		1/16 Sec. corner.
79.92		The corner to Secs 21. 22. 27 + 28
		Surface level and flat.
		Soil damp, marshy in wet seasons.
		2nd Rate. By draining might be
		cultivated

Township No. 16. N. Range No. 5. W.

Chains		Section 27
		From the 1/16 Sec. corner on the W. boundary of the
		N. W. 1/4 of Sec. 27. Brass
		East on a Random line through Sec. 27
		Va. 13° 25' E.
20.00		Set post for temporary 1/16 Sec. corner
40.00		Set post for temporary 1/16 Sec. corner
60.00		Set post for temporary 1/16 Sec. corner
79.96		Intersect N. & S. line at a point 35 links N of
		the 1/16 Sec. corner on the E. boundary of the
		N.E. 1/4 of Sec. 27. from which corner Brass,
		N. 89° 45' W. on true line through Sec. 27
		Va. 13° 25' E.
19.99		Set post deposite charred stake, raise mound of
		earth with pits as per instructions for 1/16 Sec. cor.
39.98		Set post deposite charred stake, raise mound of
		earth with pits as per instructions for 1/4 Sec. cor.
59.97		Set post deposite charred stake, raise mound of
		earth with pits as per instructions for 1/16 Sec. cor.
79.96		The 1/16 Sec. corner on the W. boundary of the N. W.
		1/4 of Sec. 27.
		Surface level.
		Soil 2nd Rate.

Township No. 16. N. Range No. 5. W.

Chains	Sec. 27
	From the ¼ cor. between Secs. 27 & 28 Run, East on a Random line through Sec. 27. Va. 13° 25' E.
20.00	Set post for temporary ⅛ Sec. corner
40.00	Set post for temporary ¼ Sec. corner
60.00	Set post for temporary ⅜ Sec. corner
79.94	Intersect N & S. line at a point 7.8 links N. of the ½ Sec. corner between Secs. 26 & 27 from which corner I run N. 89° 48' W. on true line through Sec. 27. Va. 13° 25' E.
19.98½	Set post deposite charred stake, raise mound of earth with pits as per instructions for ⅛ Sec. corner
39.97	Set post, deposite charred stake, raise mound of earth with pits as per instructions for ¼ Sec. corner
59.95½	Set post, deposite charred stake raise mound of earth with pits as per instructions for ⅜ Sec. cor
79.94	The ¼ Sec. corner between Secs. 27 & 28

Surface Level
Soil 2nd Rate

Township No. 16. N. Range No. 5. W.

Chains	Section 27.
	From the ⅜ Sec. corner on the W. boundary of the S. W. ¼ of Sec. 27. Run East on a random line through Sec. 27. Va. 13° 25' E.
20.00	Set post for temporary ⅛ Sec. corner
40.00	Set post for temporary ¼ Sec. corner
60.00	Set post for temporary ⅜ Sec. corner
80.00	Intersect N & S line at a point 7.8 links N. of the ⅜ Sec. corner on the E. boundary of the S.W. ¼ of Section 27 from which corner I run N. 89° 50' W. on true line through Sec. 27. Va. 13° 25' E
20.00	Set post, deposite charred stake, raise mound of earth with pits as per instructions for ⅛ Sec. corner
40.00	Set post, deposite charred stake, raise mound of earth with pits as per instructions for ¼ Sec. cor
60.00	Set post deposite charred stake, raise mound of earth with pits as per instructions for ⅜ Sec. cor
80.00	The ⅜ Sec. corner on the W. boundary of the S.W. ¼ of Sec. 27.

Surface Level
Soil 2nd Rate

Township No. 16. N. Range No. 5. W.
Chains, Between Sections 21 + 22

	From the corner to Secs. 21. 22. 27 + 28. Run North between Secs. 21 + 22 No. 13° 30' E.
20.00	Set post deposite charred stake, raise mound of earth with pits as per instructions for 1/16 Sec. corner
40.00	Set post. deposite charred stake; raise mound of earth with pits as per instructions for 1/4 Sec. corner.
60.00	Set post. deposite charred stake. raise mound of earth with pits as per instructions for 1/16 Sec. corner.
80.00	Set post. deposite charred stake. raise mound earth with pits as per instructions for corner to Sections 15. 16. 21 + 22.

Surface Level.
Soil 2nd Rate.

Township No. 16. N. Range No. 5. W.
Chains, Between 15 + 22

	East on a Random line between Secs. 15 + 22 No. 13° 75' E.
20.00	Set post for temporary 1/16 Sec. corner
40.00	Set post for temporary 1/4 Sec. corner
60.00	Set post for temporary 1/16 Sec. corner
79.90	Intersect N + S line at a point 43 links N of the corner to Secs. 14. 15. 22 + 23. from which corner Run N. 89° 42' W. on true line between Secs. 15 + 22 No. 13° 75' E.
19.07½	Set post deposite charred stake. raise mound of earth with pits as per instructions for 1/16 Sec. cor.
39.95	Set post deposite charred stake raise mound of earth with pits as per instructions for 1/4 Sec. cor.
59.92½	Set post deposite charred stake. raise mound of earth with pits as per instructions for 1/16 Sec. corner.
79.90	The corner to Secs. 15. 16. 21 + 22.

Surface. Level.
Soil 2nd Rate.

Township No. 16. N. Range No. 5. W.

Chains	Section 22
	From the M Sec. cor. on the W. boundary of the N. W. ¼ of Sec. 22 Prim. East on a Random line through Sec. 22 Va. 13° 25' E.
2000	Set post for temporary ¼ Sec. corner
4000	Set post for temporary ¼ Sec. corner
6000	Set post for temporary ¼ Sec. corner
7992	Intersect N + S. line at a point 4 links N. of the ¼ Sec. corner on the E. boundary of the N.E. ¼ of Sec. 22. from which corner Prim. N 89° 43' W. on true line through Sec. 22. Va. 13° 25' E.
1998	Set post deposite charred stake, raise mound of earth with pits as per instructions for ¼ Sec. cor.
3996	Set post deposite charred stake, raise mound of earth with pits as per instructions for ¼ Sec. cor.
5994	Set post deposite charred stake, raise mound of earth with pits as per instructions for ¼ Sec. cor.
7992	Sh. ¼ Sec. cor. on the W. boundary of the N. W. ¼ of Sec. 22.

Surface Level
Soil 2nd Rate.

Township No. 16. N. Range No. 5. W.

Chains	Sec. 22
	From the ¼ Sec. corner on the W. boundary of Sec. 22 Prim. East on a Random line through Sec. 22. Va. 13° 25' E.
2000	Set post for temporary ¼ Sec. cor.
4000	Set post for temporary ¼ Sec. cor.
6000	Set post for temporary ¼ Sec. corner.
7993	Intersect N + S line at a point 3 links N of the ¼ Sec. cor. between Secs. 22 + 23. from which corner Prim. N. 89° 24' W. on true line through Sec. 22 Va. 13° 25' E.
1998½	Set post deposite charred stake raise mound of earth with pits as per instructions for ¼ Sec. cor
3996½	Set post deposite charred stake, raise mound of earth with pits as per instructions for ¼ Sec. cor.
5994½	Set post deposite charred stake raise mound of earth with pits as per instructions for ¼ Sec. cor.
7993	Sh. ¼ Sec. cor. on W. boundary of Sec. 22

Surface Level
Soil 2nd Rate.
Nov. 8th 1872

Township No. 16. N. Range No. 5. W.
Chains — Section 22 —

Chains	
	From the M Sec. cor. on the N. boundary of the S.W. ¼ of Sec. 22. Run, East on a random line through Sec. 22 Va. 13° 25' E.
20.00	Set post for temporary M Sec. cor
40.00	Set post for temporary M Sec. cor
60.00	Set post for temporary M Sec. cor
79.90	Intersect N & S line at a point 30 links N. of the M Sec. corner on the E. boundary of the S.E. ¼ of Sec. 22. from which corner Run, N. 89° 45' W. on a true line through Sec. 22. Va. 13° 25' E.
14.97½	Set post. deposite charred stake raise mound of earth with pits as per instructions for M Sec. cor
39.95	Set post deposite charred stake raise mound of earth with pits as per instructions for M Sec. cor.
59.92½	Set post. deposite charred stake. raise mound of earth with pits as per instructions for M Sec. cor
79.90	The M Sec corner on the N. boundary of the S.W. ¼ of Sec. 22.

Surface Level.
Soil 2nd Rate.

Township No. 16. N. Range No. 5. W.
Chains — Between Secs. 15 & 16 —

Chains	
	From the corner to Secs. 15. 16. 21 & 22 Run N. between Secs. 15 & 16 Va. 13° 30' E
20.00	Set post. deposite charred stake. raise mound of earth with pits as per instructions for M Section Corner
40.00	Set post deposite charred stake. raise mound of earth with pits as per instructions for ¼ Sec. corner
60.00	Set post. deposite charred stake. raise mound of earth with pits as per instructions for M Sec. cor.
80.00	Set post. deposite charred stake. raise mound of earth with pits as per instructions for corner to Sections 9. 10. 15 & 16.

Surface Level
Soil 1st Rate.

✓

Township No. 16. N. Range No. 5. W.
Between Secs. 10 & 15.

	East on a random line between Sec. 10 & 15
	Va. 13° 25' E
20.00	Set post for temporary 1/16 Sec. corner.
40.00	Set post for temporary 1/4 Sec. corner
60.00	Set post for temporary 1/16 Sec. corner
80.06	Intersect N. & S. line at a point 48 links N. of the corner to Secs. 10 11 14 & 15 from which corner I run,
	N 89° 39' W. on true line between Secs. 10 & 15
	Va. 13° 25' E.
20.01½	Set post. deposite charred stake, raise mound of earth with pits as per instructions for 1/16 Sec. cor.
40.03	Set post. deposite charred stake, raise mound of earth with pits as per instructions for 1/4 Sec. cor.
60.04½	Set post. deposite charred stake, raise mound of earth with pits as per instructions for 1/16 Sec. cor.
80.06	The corner to Secs. 9. 10. 15 & 16.

Surface Level
Soil 1st Rate

Township No. 16. N. Range No. 5. W.
Chains Section 15

	From the 1/16 Sec. cor. on the W. boundary of the N.W. 1/4 of Sec. 15 I run,
	East on a random line through Sec. 15 —
	Va. 13° 25' E.
20.00	Set post for temporary 1/16 Sec. corner
40.00	Set post for temporary 1/16 Sec. corner
60.00	Set post for temporary 1/16 Sec. corner.
79.98	Intersect N. & S. at a point 45 links N of the 1/16 Sec. cor. on the E. boundary of the N.E. 1/4 of Sec. 15. from which corner I run,
	N 89° 41' W. on true line through Sec. 15.
	Va. 13° 25' E.
19.99½	Set post. deposite charred stake, raise mound of earth with pits as per instructions for 1/16 Sec. cor.
39.99	Set post. deposite charred stake, raise mound of earth with pits as per instructions for 1/16 Sec. corner.
59.98½	Set post. deposite charred stake, raise mound of earth with pits as per instructions for 1/16 Sec. corner.
79.98	The 1/16 Sec. corner on the W. boundary of the N.W. 1/4 of Sec. 15.

Surface Level
Soil 2nd Rate.

Township No. 16. N. Range No. 5. W.

Chains	Section 15
	From the 1/4 Sec. cor. between Secs. 15 & 16 Run East on a Random line through Sec. 15
	Va. 13° 25' E.
20.00	Set post for temporary 1/16 Sec. corner.
40.00	Set post for temporary 1/4 Sec. corner
60.00	Set post for temporary 1/16 Sec. corner
79.94	Intersect No. & S. line at a point 49 links N of the 1/4 Sec. cor. between Secs. 14 & 15. from which corner Run
	N 89° 39' W. on true line through Sec. 15.
	Va. 13° 25' E
19.98½	Set post deposite charred stake, raise mound of earth with pits as per instructions for 1/16 Sec. corner
39.97	Set post deposite charred stake, raise mound of earth with pits as per instructions for 1/4 Sec. corner.
59.95½	Set post deposite charred stake, raise mound of earth with pits as per instructions for 1/16 Sec. cor.
79.94	The 1/4 Sec. corner between Secs. 15 & 16

Surface Level
Soil 2nd Rate.

Township No. 16. N. Range No. 5. W.

Chains.	Section 15
	From the 1/16 Sec. cor. on the W. bdry. of the S.W. 1/4 of Sec. 15. Run
	E on a random line through Sec. 15.
	Va. 13° 25' E.
20.00	Set post for temporary 1/16 Sec. cor.
40.00	Set post for temporary 1/16 Sec cor.
60.00	Set post for temporary 1/16 Sec. cor.
79.88	Intersect No & S line at a point 42 links N. of the 1/16 Sec. corner on the E. bndry of the S.E. 1/4 of Sec. 15 from which corner Run
	N 89° 42' W. on true line through Sec. 15
	Va 13° 25' E.
19.97	Set post. deposite charred stake. raise mound of earth with pits as per instructions for 1/16 Sec. cor.
39.94	Set post deposite charred stake raise mound of earth with pits as per instructions for 1/8 Sec. corner.
59.91	Set post deposite charred stake, raise mound of earth with pits as per instructions for 1/16 Sec. corner.
79.88	The 1/16 Sec. cor. on the W. Bndry. of the S.W. 1/4 of Sec. 15.

Surface Level Soil 2nd Rate.

Township No. 16 N. Range No. 5 W.
Chains Btwn. Secs. 9 & 10

From the corner to Secs 9.10.15 & 16 Run.
N. btwn. Secs. 9 and 10
Va. 13° 30' E.

20.00 Set post deposite charred stake raise mound of earth with pits as per instructions for 1/16 Sec. corner.

40.00 Set post deposite charred stake raise mound of earth with pits as per instructions for 1/4 Sec. corner.

48.00 Leave bluffs and enter bottom S.W. & E.

60.00 Set post deposite charred stake raise mound of earth with pits as per instructions for 1/16 Sec. cor.

64.80 Slough 1.20 chs wide course N.E. and S.W.

67.95 Intersect S. bank of the Raupe. Set post deposite charred stake raise mound of earth with pits as per instructions for Meander corner to fractional Secs. 9 and 10
Upland is rolling soil 2nd rate
Bottom land soil 1st Rate
No timber on line.

Township No. 16 N. Range No. 5 W.
Chains. Sec. 10 Btwn 3 & 10

From corner to Secs. 2 3 10 & 11 Run West on a true line knowing that it will strike the river in less than 80 chs.
Va. 13° 25' E

20.00 Set post deposite charred stake raise mound of earth with pits as per instructions for 1/16 Sec. cor.

35.90 Intersect S. bank of the Raupe River Set post deposite charred stake raise mound of earth with pits as per instructions for Meander corner to fractional Secs 3 & 10

Surface Rolling Soil Sandy 3rd Rate

Section 3rd

Note: This line comes in after the Notes of Sec. 10. on page 61

From the 1/16 Sec. cor. on the E boundary of the S E 1/4 of Sec. 3 Run
N. on a true line knowing that it will strike the Raupe River in less than 80 chs.
Va. 13° 25' E.

3.00 Enter Willows bearing N.E. & S.W.

9.68 Intersect S. Bk. of Raupe River. Set post deposite charred stake, raise mound of earth with pits as per instructions for Meander Cor. Surface Rolling soil 2nd, Willow underbrush

Township No. 16 N. Range No. 5 W
Travis Sec. 10

	From the 1/16 Sec. corner on the W bndry. of the N.W. 1/4 of Sec. 10 Trav. East on a random line through Sec. 10 Va. 13° 25' E.
20.00	Set post for temporary 1/16 Sec. cor.
40.00	Set post for temporary 1/16 Sec. cor.
60.00	Set post for temporary 1/16 Sec. cor
80.32	Intersect N. and S. line at a point 35 lks N of the 1/16 Sec. corner on the E. bndry. of the N.E. 1/4 of Sec. 10. from which corner Trav. N. 89° 45' W. on true line through Sec. 10 Va 13° 25' E.
20.08	Set post deposite charred stake raise mound of earth with pits as per instructions for 1/16 Sec. cor.
40.16	Set post deposite charred stake, raise mound of earth with pits as per instructions for 1/16 Sec. cor.
60.24	Set post deposite charred stake raise mound of earth with pits as per instructions for 1/16 Sec. corner.
80.32	The 1/16 Sec. corner on the W. Bdry of the N.W. 1/4 of Sec. 10 Surface Level Soil Sandy 2nd Rate Bottom.

Township No 16 N Range No 5 W
Travis Sec 10.

	From 1/4 Sec. corner between Twp. Secs. 9 & 10 Trav. E. on a random line through Sec. 10 Va. 13° 25' E.
20.00	Set post for temporary 1/16 Sec. cor.
40.00	Set post for temporary 1/4 Sec. cor.
60.00	Set post for temporary 1/16 Sec. cor.
80.28	Intersect N & S line at a point 70 lks N. of the 1/4 Sec. cor. btwn. Secs. 10 & 11 from which corner Trav. N. 89° 51' W. on true line through Sec. 10. Va. 13° 25' E.
20.07	Set post deposite charred stake raise mound of earth with pits as per instructions for 1/16 Sec. cor
40.14	Set post deposite charred stake, raise mound of earth with pits as per instructions for 1/16 Sec. cor.
60.21	Set post deposite charred stake, raise mound of earth with pits as per instructions for 1/16 Sec. cor
80.28	The 1/4 Sec. corner btwn. Secs. 9 and 10 Surface Rolling, slightly broken in places by ravines running into the bottom to the North. Soil 3rd Rate.

Township No. 16. N. Range No. 5. W.
Chains — Sec 10

	From the 1/16 Sec. cor. on the W. Bdry. of the S.W. 1/4 of Sec. 10 Prun. E. on a random line through Sec. 10 — Va. 13° 25' E
20.00	Set post for temporary 1/16 Sec. cor.
40.00	Set post for temporary 1/16 Sec. cor.
60.00	Set post for temporary 1/16 Sec. cor.
80.16	Intersect N & S line at a point 24 links N of the the 1/16 sec. corner on the E. Bdry. of the S.E. 1/4 of Sec. 10 from which corner Prun N 89° 56' W. on true line through Sec 10 Va. 13° 25' E
20.04	Set post, deposite charred stake, raise mound of earth, with pits as per instructions for 1/16 Sec. corner.
40.08	Set post, deposite charred stake, raise mound of earth with pits as per instructions for 1/16 Sec. cor.
60.12	Set post deposite charred stake, raise mound of earth with pits as per instructions for 1/16 Sec. corner.
80.16	The 1/16 Sec. cor. on the W. Bdry. of the S.W. 1/4 of Sec. 10 —

Surface Rolling
Soil Sandy 3rd Rate.
Nov - 8th 1872

Township No. 16. N. Range No. 5. W.
Chains — Section 15

Note
Notes of Sec
2 corner in here

	From the 1/16 Sec. corner on the W. boundary of the S.W. 1/4 of Sec. 15. N. Prun. E. on a random line through Sec. 15 — Va. 13° 25' E.
20.00	Set post for temporary 1/16 Sec. corner.
40.00	Set post for temporary 1/16 Sec. corner.
60.00	Set post for temporary 1/16 Sec. corner
79.88	Intersect N. & S. line at a point 42 links N of the 1/16 Sec. corner on the E. boundary of the S.E. 1/4 of Sec. 15. from which corner Prun, N 89° 4' W. on true line through Sec. 15. Va. 13° 25' E.
19.97	Set post, deposite charred stake, raise mound of earth with pits as per instructions for 1/16 Sec. cor.
39.94	Set post, deposite charred stake raise mound of earth with pits as per instructions for 1/16 Sec. corner.
59.91	Set post, deposite charred stake, raise mound of earth with pits as per instructions for 1/16 Sec. corner.
79.88	The 1/16 Sec. corner on the W. boundary of the S.W. 1/4 of Sec. 15 —

Surface Level
Soil 2nd Rate.

Township No. 16 N Range No. 5. N
Chains — Between Secs. 32 & 33

From the corner to Secs. ~~4 & 5~~ of ~~T. No. 5~~ N. and ~~Secs~~ 32 & 33 of T. 16. N. ~~of~~ of R. 5 W. I run.
N between Secs. 32 & 33
Va. 13° 30' E

2000 Set post deposite charred stake, raise mound of earth with pits as per instructions for 1/16 Sec. corner.

4000 Set post deposite charred stake, raise mound of earth with pits as per instructions for 1/4 Sec. cor.

60.00 Set post deposite charred stake, raise mound of earth with pits as per instructions for 1/16 Sec. corner.

80.00 Set post deposite charred stake, raise mound of earth with pits as per instructions for corner to Secs. 28. 29. 32 & 33.

Surface Level
Soil spongy would be marshy in wet seasons. contains a little Alkali.
3rd Rate.

62

Township No. 16. N. Range No. 5. W
Chains — Between Secs. 28 & 33

East on a random line between secs. 28 & 33
Va. 13° 25' E.

2000 Set post for temporary 1/16 Sec. corner.

40.00 Set post for temporary 1/4 Sec. corner.

60.00 Set post for temporary 1/16 Sec. corner.

79.76 Intersect N and S line at a point 32 links N of the corner to Secs. 27. 28. 33 & 34 from which corner I run.
N 89° 46' W. on true line between Secs. 28 & 33
Va. 13° 25' E.

19.94 Set post deposite charred stake, raise mound of earth with pits as per instructions for 1/16 Sec. corner.

39.88 Set post deposite charred stake, raise mound of earth with pits as per instructions for 1/4 Sec. corner.

59.82 Set post deposite charred stake, raise mound of earth with pits as per instructions for 1/16 Sec. corner.

79.76 The corner to Secs. 28. 29. 32 & 33.

Surface Level
Soil 2nd Rate.

Township No. 16 N. Range No. 5 W.
Chains — Section 33

Chains		
		From the M Sec. corner on the W. boundary of the N.W. ¼ of Sec. 33. Run
		East on a random line through Sec 33
		Va. 13° 25' E
20.00		Set post for temporary ¼ Sec. corner
40.00		Set post for temporary ¼ Sec. corner
60.00		Set post for temporary ¼ Sec. corner
79.72		Intersect N. & S. line at a point 29 links N of the ¼ Sec. corner on the E. boundary of the N.E. ¼ of Sec. 33. from which corner Run
		N 89° 48' W. on true line through Sec 33.
		Va 13° 25' E.
19.93½		Set post, deposite charred stake, raise mound of earth with pits as per instructions for ¼ Sec. cor.
39.86		Set post, deposite charred stake, raise mound of earth with pits as per instructions for ¼ Sec. cor.
59.79		Set post, deposite charred stake, raise mound of earth with pits as per instructions for ¼ Sec. cor.
79.72		The ¼ Sec. cor. on the W. boundary of the W.½ ¼ of Sec. 33.
		Surface Level
		Soil 1st Rate.

Township No. 16 N. Range No. 5 W.
Chains — Section 33.

Chains		
		From the ¼ Sec. cor. between Secs. 32 & 33 Run,
		E. on a random line thru Sec. 33
		Va. 13° 25' E
20.00		Set post for temporary ¼ Sec. cor.
40.00		Set post for temporary ¼ Sec. cor.
57.60		Pass, leg of 2nd lake, water, [illegible] cross N.E.
60.00		Set post for temporary ¼ Sec. cor.
79.66		Intersect N. & S. line at a point 30 links N of the ¼ Sec. corner between Secs. 33 & 34 from which corner Run
		N 89° 47' W. on true line through Sec. 33.
		Va. 13° 25' E.
19.91½		Set post, deposite charred stake, raise mound of earth with pits as per instructions for ¼ Sec. corner
39.83		Set post deposite charred stake raise mound of earth with pits as per instructions for ¼ Sec. corner.
59.74½		Set post, deposite charred stake, raise mound of earth with pits as per instructions for ¼ Sec. corner.
79.66		The ¼ Sec. corner between Secs. 32 & 33.
		Surface level
		Soil 1st Rate.

Township No. 16. N. Range No. 5 W.
Chains Sec. 33

	From the M Sec. corner on the W. boundary of the S.W. ¼ of Sec. 33 Run E. on a random line through Sec. 33. Va. 13° 25' E.
20.00	Set post for temporary M Sec. corner
40.00	Set post for temporary M Sec. corner.
48.00	Crosses Creek, 1.50 chs wide, water in holes, course N.E.
60.00	Set post for temporary M Sec. corner
79.60	Intersect N & S line at a point 25 links N of the M Sec. corner on the E boundary of the S.E. ¼ of Sec. 33. from which corner Run N. 89° 49' W. on true line through Sec. 33 Va. 13° 25' E
19.90	Set post deposite charred stake. raise mound of earth with pits as per instructions for M Sec. cor.
39.80	Set post. deposite charred stake, raise mound of earth with pits as per instructions for M Sec. cor.
59.70	Set post deposite charred stake. raise mound of earth with pits as per instructions for M Sec. cor.
79.60	The M Sec. cor. on the W. boundary of the S.W. ¼ of Sec. 33.

Surface Level
Soil 2nd Rate.

Township No. 16. N. Range No. 5. W.
Chains Between Secs. 28 & 29

	From the corner to Secs. 28. 29. 32 & 33 Run. N between Secs. 28 & 29 Va. 13° 30' E
20.00	Set post. deposite charred stake raise mound of earth with pits as per instructions for M Sec. corner
40.00	Set post deposite charred stake, raise mound of earth with pits as per instructions for ¼ Sec. corner.
60.00	Set post deposite charred stake raise mound of earth with pits as per instructions for M Sec. corner
80.00.	Set post. deposite charred stake, raise mound of earth with pits as per instructions for corner to Secs. 20. 21. 28 & 29

Surface Level
Soil 2nd Rate. The surface of this entire region has been recently burned over by vast Prairie fires, so that nothing can be judged of the soil from the vegetation which it produces.

Township No. 16. N. Range No. 5. W.
Chains — Between Secs. 21 and 28 —

	E. on a random line between Secs. 21 + 28
	Va. 13° 25' E
20.00	Set post for temporary M Sec. corner.
40.00	Set post for temporary M Sec. corner
60.00	Set post for temporary M Sec. corner.
79.96	Intersect N. + S. line at a point 35 links
	N. of the corner to Secs. 21. 22. 27 + 28
	from which corner Brns.
	N° 89° 45' W. on true line between Secs. 21 + 28.
	Va. 13° 25' E.
19.99	Set post deposite charred stake, raise mound
	of earth with pits as per instructions for
	M Sec. corner.
39.98	Set post. deposite charred stake, raise
	mound of earth with pits as per instructions for M Sec. corner
59.97	Set post. deposite charred stake,
	raise mound of earth with pits as
	per instructions for M Sec. cor.
79.96	The corner to Secs. 20. 21. 28 + 29.

Surface Level.
Soil 4th Rate.

Township No. 16. N. Range No. 5. W.
Chains — Section 28 —

	From the M Sec. cor. on the W. boundary
	of the N.W. ¼ of Sec. 28 Brns.
	East on a random line through Sec. 28
	Va. 13° 25' E.
20.00	Set post. for temporary M Sec. cor.
40.00	Set post for temporary M Sec. corner.
60.00	Set post for temporary M Sec. corner
79.90	Intersect N. + S. line at a point 33 links
	N. of the M Sec. cor. on the E. boundary of the
	N.E. ¼ of Sec. 28. from which corner Brns.
	N. 89° 46' W. on the line through Sec. 28
	Va. 13° 25' E.
19.97½	Set post. deposite charred stake, raise mound
	of earth with pits as per instructions for
	M Sec. corner
39.95	Set post. deposite charred stake. raise mound of
	earth with pits as per instructions for M Sec. cor.
59.92½	Set post. deposite charred stake. raise mound
	of earth with pits as per instructions for
	M Sec. cor.
79.90	The M Sec. cor. on the W. boundary of the
	S.W. ¼ of Sec. 28.

Surface Level.
Soil 4th Rate.

Township No. 16. N. Range No. 5. W.
Chains — Section 28

	From the 1/4 Sec. cor. between Secs. 28 and 29 Runs, East on a random line through Sec. N. 13° 25' E.
20.00	Set post for temporary 1/16 Sec. cor.
40.00	Set post for temporary 1/4 Sec. cor.
60.00	Set post for temporary 1/16 Sec. corner.
79.56	Intersect N. & S. line at a point 38 links N. of the 1/4 Sec. cor. between Secs. 27 & 28 from which corner Runs, N. 89° 44' W. on true line through Sec. 28 N. 13° 25' E.
19.96½	Set post, deposite charred stake, raise mound of earth with pits as per instructions for 1/16 Sec. cor.
39.93	Set post, deposite charred stake, raise mound of earth with pits as per instructions for 1/4 Sec. corner.
59.89½	Set post, deposite charred stake, raise mound of earth with pits as per instructions for 1/16 Sec. cor.
79.86	The 1/4 Sec. cor. between Secs. 28 + 29.

Surface Level
Soil 2nd Rate.

Township No. 16. N. Range No. 5. W.
Chains — Section 28

	From the 1/16 Sec. cor. on the W. boundary of the S.W. 1/4 of Sec. 28. Runs East on a random line through Sec. 28. N. 13° 25' E.
20.00	Set post for temporary 1/16 Sec. corner.
40.00	Set post for temporary 1/16 Sec. corner.
60.00	Set post for temporary 1/16 Sec. corner.
79.80	Intersect N. & S. line at a point 30 links N. of the 1/16 Sec. corner on the E. boundary of the S.E. 1/4 of Sec. 28 from which corner Runs, N. 89° 47' W. on true line through Sec. 28 — N. 13° 25' E.
19.95	Set post, deposite charred stake, raise mound of earth with pits as per instructions for 1/16 Sec. corner.
39.90	Set post, deposite charred stake, raise mound of earth with pits as per instructions for 1/16 Sec. corner.
59.85	Set post, deposite charred stake, raise mound of earth with pits as per instructions for 1/16 Sec. corner.
79.80	The 1/16 Sec. cor. on the W. boundary of the S.W. 1/4 of Sec. 28

Surface Level
Soil 2nd Rate

Township No. 16. N Range No. 5. W.
Chains Between Sections 21 + 22

From the corner to Secs. 21 22 27 + 28
Run,
N between Secs. 21 + 22 —
Va. 13° 30' E.

20.00 Set post deposite charred stake raise mound of Earth with pits as per instructions for 1/16 sec. cor.

40.00 Set post deposite charred stake, raise mound of earth with pits as per instructions for 1/4 Section Corner.

60.00 Set post. deposite charred stake, raise mound of earth with pits as per instructions for 1/16 Sec. corner.

80.00 Set post deposite charred stake raise mound of earth with pits as per instructions for corner to Sections 16. 17. 20 + 21

Surface Level.
Soil 2nd Rate.

Township No. 16. N. Range No. 5 W.
Chains Between Secs. 16 + 21

E. on a random line between Secs. 16 + 21
Va. 13° 25' E.

70.00 Set post for temporary 1/16 Sec. cor.

00.00 Set post for temporary 1/4 Sec. corner.

60.00 Set post for temporary 1/16 Sec. corner.

80.14 Intersect N. + S. line at a point 35 links N of the corner to Secs. 15. 16 21 + 22 from which corner I run,
N. 89° 49' W. on true line between Secs. 16 + 21
Va. 13° 25' E.

70.03½ Set post. deposite charred stake raise mound of earth with pits as per instructions for 1/16 Sec. cor.

40.07 Set post. deposite charred stake. raise mound of earth with pits as per instructions for 1/4 Sec. cor.

60.10½ Set post. deposite charred stake. raise mound of earth with pits as per instructions for 1/16 Sec. corner.

80.14 The corner to Secs. 16. 17. 20 + 21

Surface Level
Soil 2nd Rate.

Township No. 16. N. Range No. 5 W.

Chains	Section 21
	From the 1/16 Sec. cor. on the W. boundary of the N.W. 1/4 of Sec. 21 Run, East on a random line through Sec. 21 Va. 13° 25' E
20.00	Set post for temporary 1/16 Sec. corner
40.00	Set post for temporary 1/16 Sec. corner
60.00	Set post for temporary 1/16 Sec. corner.
80.11	Intersect N + S. line at a point 29 links N. of the 1/16 Sec. corner on the E. boundary of the N.E. 1/4 of Sec. 21, from which corner Run N. 89° 48' W. on true line through Sec. 21
20.02 3/4	Set post Va. 13° 25' E
20.02 3/4	Set post, deposite charred stake raise mound of earth with pits as per instructions for 1/16 Sec. corner.
40.05 1/2	Set post, deposite charred stake, raise mound of earth with pits as per instructions for 1/16 Sec. cor
60.08 1/4	Set post, deposite charred stake, raise mound of earth with pits as per instructions for 1/16 Sec. cor
80.11	The 1/16 Sec. cor. on the W. boundary of the N.W. 1/4 of Sec. 21.
	Surface Level Soil 2nd Rate

Township No. 16. N. Range No. 16. W.

Chains	Section 21
	From the 1/16 Sec. corner between Secs. 20 & 21 Run, East on a random line through Sec. 21 Va. 13° 25' E
20.00	Set post for temporary 1/16 Sec. cor.
40.00	Set post for temporary 1/4 Sec. cor.
60.00	Set post for temporary 1/16 Sec. cor.
80.08	Intersect N + S. line at a point 31 links N. of the 1/4 Sec. cor. between Secs. 21 + 22 from which corner Run N. 89° 47' W. on true line through Sec. 21 Va. 13° 25' E
20.02	Set post, deposite charred stake, raise mound of earth with pits as per instructions for 1/16 Sec. cor.
40.04	Set post, deposite charred stake raise mound of earth with pits as per instructions for 1/4 Sec. corner.
60.06	Set post, deposite charred stake, raise mound of earth with pits as per instructions for 1/16 Sec. corner.
80.08	The 1/4 Sec. cor. between Secs. 20 + 21
✓	Surface Level Soil 2nd Rate

Township No. 16 N. Range No. 5. W.
Chains — Section 21

Chains	
	From the M Sec. cor. on the W. boundary of the S.W. ¼ of Sec. 21 Run, E. on a random line through Sec. 21 Va. 13° 25' E
20.00	Set post for temporary M Sec. corner.
40.00	Set post for temporary M Sec. corner.
60.00	Set post for temporary M Sec. corner.
80.02	Intersect N + S line at a point 28 links N of the M Sec. cor. on the E. boundary of the S.E. ¼ of Sec. 21 from which corner I run, N 89° 48' W. on true line through Sec. 21 Va. 13° 25' E
76.00½	Set post deposite charred stake raise mound of earth with pits as per instructions for M Sec corner
40.01	Set post, deposite charred stake, raise mound of earth with pits as per instructions for M Sec. cor
60.01½	Set post deposite charred stake raise mound of earth with pits as per instructions for M Sec. cor
80.02	The M Sec. cor. on the W. boundary of the S.W. ¼ of Sec. 21 —

Surface Level
Soil 2nd Rate. — Nov. 9th 1872

Township No. 16 N. Range No. 5. W.
Chains — Between Secs. 16 + 17

Chains	
	From the corner to Secs 16. 17. 20 + 21 I run N between Secs. 16 + 17 Va. 13° 30' E
20.00	Set post, deposite charred stake, raise mound of earth with pits as per instructions for M Sec. corner
40.00	Set post, deposite charred stake, raise mound of earth with pits as per instructions for ¼ Section Corner
60.00	Set post, deposite charred stake, raise mound of earth with pits as per instructions for M Sec. corner.
80.00	Set post deposite charred stake, raise mound of earth, with pits as per instructions for corner to Sections 8. 9. 16 + 17.

Surface Level
Soil 2nd Rate.

Township No. 16 N Range 5 W.
Chains — Between Secs 9 & 16 —

		East on a random line between Secs. 9 & 16
		No 13° 25' E.
20.00		Set post for temporary M Sec. corner.
40.00		Set post for temporary M Sec. corner
60.00		Set post for temporary M Sec. corner
80.24		Intersect N & S. line at a point 12 links W. of the corner to Secs. 9. 10. 15 & 16. from which corner S run.
		N. 89° 55' W. on true line between Secs. 9 & 16
		Va. 13° 25' E
20.06		Set post, deposite charred stake, raise mound of earth with pits as per instructions for M Sec. corner.
40.12		Set post, deposite charred stake raise mound of earth with pits as per instructions for M Sec. corner
60.18		Set post deposite charred stake, raise mound of earth with pits as per instructions for M Sec. corner.
80.24		The corner to Secs. 8. 9. 16 & 17.
		Surface Level
		Soil, Sandy, 2nd Rate.

Township No. 16 N. Range No. 5 W.
Chains — Section 16 —

		From the M Sec. cor. on the W. boundary of the N.W. ¼ of Sec. 16. S. run
		East on a random line through Sec. 16
		Va. 13° 25' E
20.00		Set post, ~~for temporary~~ M Sec. corner
40.00		Set post for temporary M Sec. corner
60.00		Set post for temporary M Sec. corner.
80.20		Intersect N & S. line at a point 17 links W. of the M Sec. corner on the E boundary of the N.E. ¼ of Sec. 16. from which corner S run,
		N 89° 53' W. on true line through Sec 16
		Va 13° 25' E.
20.05		Set post, deposite charred stake, raise mound of earth with pits as per instructions for M Sec. corner
40.10		Set post, deposite charred stake, raise mound of earth with pits as per instructions for M Sec. corner.
60.15		Set post, deposite charred stake, raise mound of earth with pits as per instructions for M Sec. cor.
80.20		The M Sec. corner on the W. boundary of the N.W. ¼ of Sec. 16
		Surface Level
		Soil 2nd Rate.

Township No. 16. N. Range No. 5 W.
Chains — Section 16

	From the ¼ Sec. cor. on the W boundary of Sec. 16 Found.
	East on a random line through Sec. 16 Va. 13° 25' E.
20.00	Set post for temporary ⅯⅥ Sec. corner
40.00	Set post for temporary ¼ Sec. corner
60.00	Set post for temporary ⅯⅥ Sec. corner
80.18	Intersect W & S line at a point 20 links N of the ¼ Sec. cor. between Secs. 15 & 16 from which corner S found. N 89° 51' W. on a true line through Sec. 16 Va. 13° 25' E.
20.04½	Set post deposite charred stake, raise mound of earth with pits as per instructions for ⅯⅥ Sec. cor.
40.09	Set post deposite charred stake, raise mound of earth with pits as per instructions for ¼ Sec. cor.
60.13½	Set post deposite charred stake, raise mound of earth with pits as per instructions for ⅯⅥ Sec. cor.
80.18	The ¼ Sec. cor. on the W. boundary of Sec. 16

Surface — Level
Soil — 2nd Rate.

Township No. 16. N. Range No. 5. W.
Chains — Section 16

	From the ⅯⅥ Sec. corner on the W boundary of the S.W. ¼ of Sec. 16 Found.
	East on a Random line through Sec. 16 Va. 13° 25' E.
20.00	Set post for temporary ⅯⅥ Sec. cor.
40.00	Set post for temporary ⅯⅥ Sec. cor.
60.00	Set post for temporary ⅯⅥ Sec. cor.
80.16	Intersect W & S line at a point 20 links N of the ⅯⅥ Sec. cor. on the E. boundary of the S.E. ¼ of Sec. 16. from which corner Found N. 89° 51' W. on true line through Sec. 16 Va. 13° 25' E.
~~20.04~~	~~Set p~~
20.04	Set post deposite charred stake, raise mound of earth with pits as per instructions for ⅯⅥ Sec. cor.
40.08	Set post deposite charred stake, raise mound of earth with pits as per instructions for ⅯⅥ Sec. cor.
60.12	Set post deposite charred stake, raise mound of earth with pits as per instructions for ⅯⅥ Sec. cor.
80.16	The ⅯⅥ Sec. cor. on the W. boundary of the S.W. ¼ of Sec. ⅯⅥ

Surface — Level
Soil — 2nd Rate

Township No. 16. N. Range No. 5. W.

Chains	Btwn. Secs. 8 & 9
	From cor. to Secs. 8. 9. 16 & 17 Town. N. Btwn Secs. 8 & 9.
	Va. 13° 30' E.
20.00	Set post deposite charred stake raise mound of earth with pits as per instructions for M Sec. cor.
29.00	Enter bottom bearing N.E. & S.W.
40.00	Set post deposite charred stake, raise mound of earth with pits as per instructions for 1/4 Sec. corner.
43.67	Slough 1 ch. wide course E. & W.
60.00	Set post deposite charred stake, raise mound of earth with pits as per instructions for 1/16 Sec. corner.
79.64	Intersect S. Bank of the Coupe River. Set post deposite charred stake raise mound of earth with pits as per instructions for Meander corner to fractional Secs. 8 & 9.

Surface Rolling;
Soil Sandy 3rd Rate.

Township No. 16. N. Range No. 5. W.

Chains	Sec. 9
	From the M Sec. cor. on the W. Bdry. of the N.W. 1/4 of Sec. 9. Town. E. on a random line through Sec. 9.
	Va. 13° 25' E.
20.10	Set post for temporary M Sec. cor.
24.82	Slough. 1.10 chs. wide N.E. & S.W.
40.00	Set post for temporary M Sec. cor.
60.00	Set post for temporary M Sec. cor.
73.44	Slough 1 ch. wide course N.E. & S.W.
80.40	Intersect N. & S. line at a point 20 lks. S. of the M Sec. cor. on the E. Bdry. of the N.E. 1/4 of Sec. 9. from which corner Town. S. 89° 50' W. on true line through Sec. 9.
	Va. 13° 25' E.
20.10	Set post deposite charred stake raise mound of earth with pits as per instructions for M Sec. cor.
40.20	Set post deposite charred stake, raise mound of earth with pits as per instructions for M Sec. cor.
60.30	Set post deposite charred stake, raise mound of earth with pits as per instructions for M Sec. cor.
80.40	The M Sec. cor. on the W. Bdry. of the N.E. 1/4 of Sec. 9.

Surface Level;
Soil 1st Rate.

Township No. 16. N. Range No. 5. W.
Chains ~ Section 9.

	From the 1/4 sec. cor. btwn Secs. 8 & 9. S.
	East on a random line through Sec. 9.
	Va 13° 25' E.
20.00	Set post for temporary 1/16 Sec. cor.
40.00	Set post for temporary 1/4 Sec. cor
52.00	Leave bottom bearing N.E. & S.W.
60.00	Set post for temporary 1/16 Sec. cor.
80.36	Intersect N. & S. line at a point 10 lks.
	N. of the 1/4 corner btwn. Secs. 9 & 10 from
	which corner I run
	N. 89° 56' W. on true line through Sec. 9
	Va. 13° 25' E
20.09	Set post deposite charred stake raise mound
	of earth with pits as per instructions for 1/16 Sec.
40.18	Set post deposite charred stake raise mound
	of earth with pits as per instructions for 1/4 Sec.
60.27	Set post deposite charred stake, raise mound
	Earth with pits as per instructions for 1/16 Sec.
80.36	The 1/4 Sec. cor. on the W. Bdry. of Sec. 9.
	Surface - Bottom land Upland Rolling
	Soil Sandy 2nd Rate.

Blank Page

Township No. 16. N. Range No. 5. W.
Chains Sec. 9

	From the 1/16 Sec. cor. on the W. Bdry of the S.W. 1/4 of Sec. 9. I run E on a random line through Sec 9. Va. 13° 25' E
2000	Set post for temporary 1/16 Sec. corner.
4000	Set post for temporary 1/16 Sec. corner
6000	Set post for temporary 1/16 Sec. corner
80.28	Intersect N & S line at a point 34 links N. of the 1/16 Sec. corner on the W. Bdry. of the S.W. 1/4 of Sec. 9. from which corner I run. N 89° 45' W. on true line through Sec. 9. Va 13° 25' E.
20.07	Set post deposite charred stake raise mound of earth with pits as per instructions for 1/16
40.14	Set post. deposite charred stake. raise mound of earth with pits as per instructions for 1/16 Sec.
60.21	Set post. deposite charred stake. raise mound of earth with pits as per instructions for 1/16 Sec. corner.
80.28	The 1/16 Sec. corner on the W. Bdry. of the S.W. 1/4 of Sec. 9.

Surface. Gently rolling. Soil Sandy 2nd Rate
Nov. 10th 1872

Township No. 16. N. Range. 5. West
Chains

	From the corner to Secs. 5 ~~&~~ of ~~Town~~ ~~No. 15 N~~ and ~~Sec.~~ 31 & 32 of Town No 16 N. ~~&~~ of Range No 5 W. I run. N. between Secs. 31 & 32 Va. 13° 30' E
20.00	Set post deposite charred stake raise mound of earth with pits as per instructions for 1/16 Sec. corner.
40.00	Set post. deposite charred stake. raise mound of earth with pits as per instructions for 1/4 Sec. corner.
60.00	Set post. deposite charred stake. raise mound of earth with pits as per instructions for 1/16 Sec. corner.
80.00	Set post. deposite charred stake. raise mound of earth with pits as per instructions for corner to sections 29. 30. 31 & 32.

Surface Level Soil sandy 3rd rate.

Township No. 16 N. Range No. 5 W.

Chains	
	East on a random line between secs. 29 and 32
	Va. 13° 25' E
20.00	Set post for temporary 1/16 Sec. cor.
40.00	Set post for temporary 1/4 Sec. corner
60.00	Set post for temporary 1/16 Sec. corner
80.22	Intersect N. & S. line at a point 30 links N. of the corner to Secs. 28.29.32 & 33 from which corner Brass
	N. 89° 47' W. on true line between Secs. 29 & 32
	Va. 13° 25' E
20.05½	Set post, deposite charred stake, raise mound of earth with pits as per instructions for 1/16 Sec. cor.
40.11	Set post, deposite charred stake, raise mound of earth with pits as per instructions for 1/4 Sec. cor.
60.16½	Set post, deposite charred stake, raise mound of earth with pits as per instructions for 1/16 Sec. cor.
80.22	The corner to Secs. 29. 30. 31 & 32.

Surface Level
Soil Sandy 3rd Rate.

Township No. 16 N. Range No. 5 W.

Chains	
	West on a Random line between secs. 30 & 31
	Va. 13° 25' E
20.00	Set post for temporary 1/16 Sec. corner
40.00	Set post for temporary 1/4 Sec. corner
60.00	Set post for temporary 1/16 Sec. corner
80.04	Intersect W. boundary of Township at a point 16 links S. of the corner to Secs. 30 & 31. from which corner Brass,
	S. 89° 53' E. on true line between Secs. 30 & 31
	Va. 13° 25' E
20.04	Set post, deposite charred stake raise mound of earth with pits as per instructions for 1/16 Sec. cor.
40.04	Set post, deposite charred stake, raise mound of earth with pits as per instructions for 1/4 Sec. cor.
60.04	Set post deposite charred stake, raise mound of earth with pit as per instructions for 1/16 Sec. corner.
80.04	The corner to Secs. 29. 30. 31 & 32.

Surface Level
Soil Sandy 3rd Rate

Township No. 16. N. R. No. 5. W.

Chains		Section 32
		From the 1/16 Sec. cor. on the W. boundary of the N.W. 1/4 of Sec. 32 Drum.
		E. on a random line through Sec. 32.
		Va. 13° 25' E
20.00		Set post for temporary 1/16 Sec. corner
40.00		Set post for temporary 1/16 Sec. corner.
60.00		Set post for temporary 1/16 Sec. corner
80.18		Intersect N & S line at a point 27 links N of the 1/16 Sec. corner on the E. boundary of the NE. 1/4 of Sec. 32. from which corner Drum N 89° 48' W. on true line through Sec. 32.
		Va. 13° 25' E.
80.03		Set post deposite charred stake. raise mound of earth with pits as per instructions for 1/16 Sec. corner.
40.06		Set post deposite charred stake. raise mound of earth with pits as per instructions for 1/16 Sec. c
60.09		Set post deposite charred stake. raise mound of earth with pits as per instructions for 1/16 Sec. corner
80.18		The 1/16 Sec. corner on the W. boundary of the 1/4 of section 32.
		Surface Level
		Soil Sandy 3rd Rate.

Township No. 16. N. Range No. 5. W.

Chains		Section 32
		From the 1/4 Sec. corner between Secs. 31 & 32 Drum.
		East on a random line through Sec. 32.
		Va. 13° 25' E
20.00		Set post for temporary 1/16 Sec. corner.
40.00		Set post for temporary 1/4 Sec. corner.
60.00		Set post for temporary 1/16 Sec. corner.
80.00		Intersect N & S line at a point ~~26~~ 32 links N. of the 1/4 Sec. corner between Secs. 31 & 32 from which corner Drum.
		N. 89° 46' W. on true line through Sec. 32
		Va. 13° 25' E
20.00		Set post deposite charred stake. raise mound of earth. with pits as per instructions for 1/16 Sec. cor
40.00		Set post deposite charred stake. raise mound of earth with pits as per instructions for 1/4 Sec. corner
60.00		Set post. deposite charred stake. raise mound of earth with pits as per instructions for 1/16 Sec. cor.
80.00		The 1/4 Sec. cor. between Secs. 31 & 32
		Surface Level.
		Soil Sandy 3rd Rate.

Township No. 16. North Range No. 5 West.
Chains — Section 32 —

From the 1/16 Sec. corner on the W. boundary of the S.W. 1/4 of Sec. 32 I run
E. on a random line through Sec. 32.
Va. 13° 25' E

20.00 Set post for temporary 1/16 Sec. cor.
40.00 Set post for temporary 1/16 Sec. cor.
60.00 Set post for temporary 1/16 Sec. corner
80.04 Intersect N & S line at a point 20 links N. of the 1/16 Sec. corner on the E. boundary of the S.E. 1/4 of Sec. 32. from which corner I run
N 89° 51' W. on true line through Sec. 32.
Va. 13° 25' E

20.01 Set post. deposite charred stake. raise mound of earth with pits as per instructions for 1/16 Sec. corner.
40.02 Set post. deposite charred stake raise mound of earth with pits as per instructions for 1/16 Sec. corner.
60.03 Set post. deposite charred stake. raise mound of earth with pits as per instructions for 1/16 Sec. cor.
80.04 The 1/16 Sec. cor. on the W. boundary of the S.W. 1/4 of Sec. 32.

Surface Level
Soil Sandy 3rd Rate.

Township No. 16. N. Range No. 5. W.
Chains — Sec. 31. —

From the 1/16 Sec. corner on the E. boundary of the S.E. 1/4 of Sec. 31. I run
W. on a random line through Sec. 31.
Va. 13° 25' E.

20.00 Set post for temporary 1/16 Sec. corner
40.00 Set post for temporary 1/16 Sec. corner
60.00 Set post for temporary 1/16 Sec. corner
80.20 Intersect W. boundary of Twp. at a point 10 links South of the 1/16 Sec. corner on the W. boundary of the S.W. 1/4 of Sec. 31. from which corner I run
S 89° 56' E. on true line through Sec. 31
Va. 13° 25' E

20.20 Set post. deposite charred stake. raise mound of earth with pits as per instructions for 1/16 Sec. cor.
40.20 Set post deposite charred stake. raise mound of earth with pits as per instructions for 1/16 Sec cor.
60.20 Set post. deposite charred stake. raise mound of earth with pits as per instructions for 1/16 Sec. corner.
80.20 The 1/16 Sec. corner on the E. boundary of the S.E. 1/4 of Sec. 31.

Surface Level
Soil 2nd Rate.

Township No. 16. N. Range No. 5. W.

Chains		Section 31
		From the 1/4 Sec. cor. between Sec. 31 & 32 Drum.
		W. on a random line through Sec. 31. Va. 13° 25' E
20.00		Set post for temporary 1/16 Sec. corner
40.00		Set post for temporary 1/4 Sec. corner
60.00		Set post for temporary 1/16 Sec cor
80.16		Intersect the W. boundary of the Twp. at a point 19 links S. of the 1/4 Sec. cor. on the W. boundary of Sec. 31 from which corner Drum S. 89° 52' E. on true line through Sec. Va. 13° 25' E.
3.16		Set post deposite charred stake raise mound of earth with pits as per instructions for 1/16 Sec. corner.
4.16		Set post deposite charred stake raise mound of earth with pits as per instructions for 1/4 Sec. corner.
6.16		Set post, deposite charred stake raise mound of earth with pits as per instructions for 1/16 Sec. cor.
8.16		The 1/4 Sec. corner on the E boundary of Sec. 31. Surface Level. Soil 2nd Rate.

Township No. 16. N. Range No. 5. W.

Chains		Section 31
		From the 1/16 Sec. cor. on the E. boundary of the N.E. 1/4 of Sec. 31 Drum, W. on a random line through Sections 31 Va. 13° 25' E
20.00		Set post for temporary 1/16 Sec. corner
40.00		Set post for temporary 1/16 Sec. corner
60.00		Set post for temporary 1/16 Sec. corner
80.12		Intersect W. boundary of Township at a point 1 3/4 links S. of the 1/16 Sec. cor. on the W. boundary of the N.W. 1/4 of Sec. 31. from which corner Drum S. 89° 54' E. on true line through Sec. 31. Va. 13° 25' E
3.12		Set post deposite charred stake, raise mound of earth with pits as per instructions for 1/16 Sec. cor.
4.12		Set post, deposite charred stake, raise mound of earth with pits as per instructions for 1/16 Sec. cor.
6.12		Set post, deposite charred stake, raise mound of earth with pits as per instructions for 1/16 Sec. cor.
8.12		The 1/16 Sec. corner on the E. boundary of the N.E. 1/4 of Sec. 31. Surface Level. Soil Sandy 2nd Rate.

Township No. 16 N. Range No. 5 W.
Chains — Btwn Secs. 29 & 30

	From the corner to Secs. 29. 30. 31 & 32
	Run.
	North between Secs. 29 & 30 —
	Va 13° 30' E
2000	Set post deposite charred stake, raise mound
	with pits as per instructions for 1/16 Sec. cor.
4000	Set post deposite charred stake, raise mound of
	earth with pits as per instructions for
	1/4 Sec. corner.
6000	Set post deposite charred stake raise
	mound of earth with pits as per
	instructions for 1/16 Sec. corner.
8000	Set post deposite charred stake raise
	mound of earth with pits as per
	instructions for corner to Secs. 19. 20.
	29 and 30.
	Surface level. flat. —
	Soil Sandy 2nd Rate.

Township No 16 N Range No. 5 W.
Chains — Btwn Secs. 20 & 29

	East on a Random line btwn Secs. 20 & 29
	Va. 13° 25' E.
2000	Set post for temporary 1/16 Sec. corner
4000	Set post for temporary 1/4 Sec. corner
6000	Set post for temporary 1/16 Sec corner
8040	Intersect N & S line at a point at a point
	11 links N. of the corner to Secs. 20 &
	28 & 29, from which corner Run
	N. 89° 51' W. on true line btwn Secs. 20 & 29
	Va. 13° 25' E.
20.10	Set post deposite charred stake, raise mound of
	earth with pits as per instructions for 1/16 Sec. cor.
40.20	Set post deposite charred stake raise mound of earth
	with pits as per instructions for 1/4 Sec. cor.
60.30	Set post, deposite charred stake, raise mound
	of earth with pits as per instructions for
	1/16 Sec. corner.
80.40	The corner to Secs. 19. 20. 29 and 30 —
	Surface Level & low.
	Soil Sandy 2nd Rate.

Township No. 16 N. Range No. 5 W
Chains — Between Secs. 19 & 30

	West on a Random line between Secs. 19 & 30 Va. 13° 25' E.
20.00	Set post for temporary M Sec. cor.
40.00	Set post for temporary W¼ Sec. cor.
60.00	Set post for temporary M Sec. cor.
79.80	Intersect W. Bdry. of Twp. at a point 19 links N. of the corner to Secs 19 & 30 from which corner Brns N. 89° 52' E. on a true line between Secs. 19 & 30 Va. 13° 25' E.
19.80	Set post, deposite charred stake, raise mound of earth with pits as per instructions for M Sec. corner
39.80	Set post deposite charred stake, raise mound of earth with pits as per instructions for W¼ Sec. cor.
59.80	Set post, deposite charred stake, raise mound of earth with pits as per instructions for ~~W~~ Sec. cor.
79.80	The corner to Secs. 19, 20, 29 & 30

Surface Level
Soil Sandy 1st Rate.

Township No. 16 N. Range No. 5 W.
Chains — Sec. 29

	From the M Sec. cor. on the W. Bdry of the N.W. ¼ of Sec. 29. Brns East on a Random line through Sec. 29 Va. 13° 25' E
20.00	Set post for temporary M Sec cor
40.00	Set post for temporary M Sec. cor.
60.00	Set post for temporary M Sec. cor.
80.38	Intersect N & S line at a point 17 lks. N of the M Sec cor. on the E Bdry. of the S.E. ¼ of Sec. 29. from which corner Brns N. 89° 55' W on true line through Sec. 29 Va. 13° 25' E.
20.00 17	Set post deposite charred stake raise mound of earth with pits as per instructions for M Sec. cor.
40.19	Set post deposite charred stake raise mound of earth with pits as per instructions for M Sec. corner
60.38 17	Set post deposite charred stake raise mound of earth with pits as per instructions for M Sec. cor.
80.38	The M Sec. cor. on the W. Bdry. of the N.W. ¼ of Sec. 29.

Surface low & Level
Soil Sandy 2nd Rate

Township No. 16 N. Range No. 5. W
Chains Section 29.

	From the 1/4 Sec. line between Secs 29 & 30 Run
	East on a random line through Sec. 29. Va. 13°25' E.
20.00	Set post for temporary 1/16 Sec. cor
40.00	Set post for temporary 1/4 Sec. cor.
60.00	Set post for temporary 1/16 Sec. cor.
80.36	Pass Intersect N & S line at the 1/4 Sec. corner between Secs. 28 & 29 from which corner Bears
	W. on a true line through Sec 29. Va. 13° 25' E.
20.09	Set post deposite charred stake, raise mound of earth, with pits as per instructions for 1/16 Sec. cor
40.18	Set post deposite charred stake, raise mound of earth with pits as per instructions for 1/4 Sec. cor.
60.27	Set post, deposite charred stake, raise mound of earth with pits as per instructions for 1/16 Sec. corner
80.36	The 1/4 Sec. corner btwn. Secs. 29 & 30

Surface Level & low
Soil Sandy 2nd Rate.
Nov. 11th 1872

Township No 16 N Range No. 5. W.
Chains Sec. 29 C

	From the 1/16 Sec. cor. on the W. Bdry of the S.W. 1/4 of Sec. 29. Run
	E. on a random line through Sec. 29 Va. 13°25' E.
20.00	Set post for temporary 1/16 Sec. cor
40.00	Set post for temporary 1/16 Sec. cor.
60.00	Set post for temporary 1/16 Sec. cor.
80.30	Intersect N & S line at a point 7 links S. of the 1/16 Sec. cor. on the E. Bdry of the S.E. 1/4 of Sec. 29. from which corner Bears
	S. 89° 57' W. on true line through Sec 29. Va. 13° 25' E.
20.07 1/2	Set post deposite charred stake, raise mound of earth with pits as per instructions for 1/16 Sec. cor.
40.15	Set post, deposite charred stake, raise mound of earth with pits as per instructions for 1/16 Sec. cor.
60.22 1/2	Set post deposite charred stake, raise mound of earth with pits as per instructions for 1/16 Sec. cor
80.30	The 1/16 sec. cor. on the W. Bdry. of the S.W. 1/4 of Sec. 29.
	Surface Level and low
	Soil Sandy 2nd Rate.

Township No. 16 N. Range 5 W
Chains — Section 30

	From the 1/16 Sec. cor. on the E. Bdry of the S.E. 1/4 of Sec. 30 I run. W. on a Random line through Sec 30 Va. 13° 25' E.
20.00	Set post for temporary 1/16 Sec. corner
40.00	Set post for temporary 1/16 Sec. corner
60.00	Set post for temporary 1/16 Sec. corner.
79.98	Intersect W. Bdry. of Twp. at a point 28 links S. of the 1/16 Sec. cor. on the W. Bdry of the S.W. 1/4 of Sec. 30. from which corner I run S. 89° 48' E. on true line through Sec. 30 Va 13° 25' E.
19.98	Set post deposite charred stake, raise mound of earth with pits as per instructions for 1/16 Sec. cor.
39.98	Set post deposite charred stake, raise mound of earth with pits as per instructions for 1/16 Sec. cor.
59.98	Set post deposite charred stake, raise mound of earth with pits as per instructions for 1/16 Sec. cor.
79.98	The 1/16 Sec. corner on the E. Bdry. of the S.E. 1/4 of Sec. 30 —

Surface Level
Soil slightly Sandy 2nd Rate

Township No 16 N. Range No. 5 W
Chains — Section 30

	From the 1/4 Sec. cor. between Secs. 29 + 30 I run — W. on a random line through Sec. 30 — Va. 13° 25' E.
20.00	Set post for temporary 1/16 Sec. cor.
40.00	Set post for temporary 1/4 Sec. cor
60.00	Set post for temporary 1/16 Sec. cor.
79.93	Intersect W. Bdry. of Twp. at a point 32 links S. of the 1/4 Sec. corner on the W. Bdry. of Sec. 30. from which corner I run S. 89° 46' E on true line through Sec. 30 — Va. 13° 25' E
19.93	Set post deposite charred stake, raise mound of earth with pits as per instructions for 1/16 Sec. cor.
39.93	Set post deposite charred stake, raise mound of earth with pits as per instructions for 1/4 Sec. cor.
59.93	Set post deposite charred stake, raise mound of earth with pits as per instructions 1/16 Sec. corner.
79.93	The 1/4 Sec. cor. betwn. Secs. 29 and 30 —

Surface Level
Soil Sandy 2nd Rate

Township No. 16. N. Range No. 5. W.
Chains — Section 30

	From the M Sec. corner on the E. Bdry of the N.E. ¼ of Sec. 30. Run W. on a random line through Sec. 30 Va. 13° 25' E.
20.00	Set post for temporary ¼ Sec. cor.
40.00	Set post for temporary ¼ Sec. cor.
60.00	Set post for temporary ¼ Sec. cor.
79.87	Intersect W. Bdry. of Twp. also point 10 links S. of the ¼ Sec. corner on the W. Bdy of the N.W. ¼ of Sec. 30. from which corner Run, S. 89° 36' E. on true line through Sec. 30. Va. 13° 25' E.
19.87	Set post deposite charred stake, raise mound of earth with pits as per instructions for ¼ Sec. corner.
39.87	Set post deposite charred stake, raise mound of earth with pits as per instructions for ¼ Sec. cor
59.87	Set post deposite charred stake, raise mound of earth with pits as per instructions for ¼ Sec. cor.
79.87	The ¼ Sec. corner on the E. Bdry. of the N.E. ¼ of Section 30.

Surface Level,
Dail Sandy 2nd Rate.

Township No. 16. N. Range No. 5. W.
Chains — Btwn. Secs. 19 & 20

	From the corner to Secs. 19 & 20 29 & 30 Run N. btwn Secs. 19 & 20 Va. 13° 30' E.
20.00	Set post deposite charred stake raise mound of earth with pits as per instructions for ¼ Sec. corner
40.00	Set post. deposite charred stake raise mound of earth with pits as per instructions for ¼ Sec. corner.
60.00	Set post deposite charred stake raise mound of earth with pits as per instructions for ¼ Sec. corner.
80.00	Set post deposite charred stake raise mound of earth with pits as per instructions for corner to Sections 17, 18, 19 & 20.

Surface Level
Dail 2nd Rate. Upland.

Township No. 16. N. Range No. 5. W

Chains	Btwn. Secs. 17 + 20
	E. on a random line between Secs 17 + 20 Va. 13° 25' E
20.00	Set post for temporary 1/16 Sec. cor.
40.00	Set post for temporary 1/4 Sec. cor.
60.00	Set post for temporary 1/16 Sec. cor.
80.44	Intersect N + S line at the corner to Secs. 16. 17. 20 + 21. from which corner Brass
	W. E. on a true line between Secs, 17 + 20 Va. 13° 25' E.
20.41	Set post deposite charred stake raise mound of earth, with pits as per instructions for 1/16 Sec. corner
40.22	Set post, deposite charred stake raise mound of earth with pits as per instructions for 1/4 Sec. corner
60.33	Set post, deposite charred stake raise mound of earth with pits as per instructions for 1/16 Sec. corner
80.44	The corner to Secs. 17. 18 19 + 20.
	Surface Level Soil 2nd Rate.

Township No. 16. N. Range No. 5. W.

Chains	Btwn. Secs. 18 + 19.
	West on a random line between Secs. 18 + 19. Va. 13° 25' E
20.00	Set post for temporary 1/16 Sec. cor.
30.00	Leave Upland Enter River bottom bearing N.E. + S.W.
40.00	Set post for temporary 1/4 Sec. cor.
60.00	Set post for temporary 1/16 Sec. cor.
79.48	Intersect W. Bdry. of Twp. at a point 18 chs. S. of the corner to Secs 18 + 19. from which corner Brass.
	S. 89° 52' E. on true line between Secs. 18 + 19 Va. 13° 25' E.
19.48	Set post, deposite charred stake raise mound of earth with pits as per instructions for 1/16 Sec. cor.
39.48	Set post deposite charred stake. raise mound of earth with pits as per instructions for 1/4 Sec. corner
59.48	Set post, deposite charred stake raise mound of earth with pits as per instructions for 1/16 Sec. corner
79.48	The corner to Secs. 17 18. 19 + 20 Bottom Level - Soil - 1st Rate Upland Gently Rolling Soil 3rd Rate.

Township No. 16. N. Range No. 5. W.

Chains	Section 20
	From the M Sec. cor. on the W. Bdry of the N.W. ¼ of Sec. 20 Run, E. on a random line through Sec 20 Va. 13° 25' E
20.00	Set post for temporary ¼ Sec. cor
40.00	Set post for temporary M Sec. cor
60.00	Set post for temporary ¼ Sec. cor
80.40	Intersect N & S line at a point 21 links N. of the M Sec. corner on the E. Bdry of the N.E. ¼ of sec. 20 from which corner Run, N. 89° 57' W. on true line through Sec 20 Va. 13° 25' E
20.10	Set post, deposite charred stake, raise mound of earth with pits as per instructions for M Sec. cor
40.20	Set post deposite charred stake, raise mound of earth with pits as per instructions for ¼ Sec. cor
60.30	Set post deposite charred stake, raise mound of earth with pits as per instructions for ¼ sec. cor
80.40	The M Sec. cor. on the N. bdry. of the N.W. ¼ of Sec. 20 Surface Level. Soil 2nd Rate.

Township No. 16. N. Range No. 5. W.

Chains	Section 29
	From the M Sec. cor. btwn Secs 19 + 20 Run E. on a Random line through Sec 20 Va. 13° 25' E.
20.00	Set post for temporary ¼ Sec. cor
40.00	Set post for temporary ¼ Sec. cor.
60.00	Set post for temporary ¼ Sec. cor.
80.42	Intersect N & S line at a point 42 lks N. of the ¼ Sec. cor. btwn Sec. 20 & 29. from which corner Run, N. 89° 42' W. on true line through Sec. 20 Va. 13° 25' E
20.10½	Set post deposite charred stake raise mound of earth with pits as per instructions for ¼ Sec. corner.
40.21	Set post, deposite charred stake raise mound of earth with pits as per instructions ¼ Sec. corner
60.31½	Set post, deposite charred stake, raise mound of earth with pits as per instructions for ¼
80.42	The ¼ Sec. cor. on the N. Bdry. of Sec. 20 Surface Level. Soil 2nd Rate.

Township No. 16. N. Range No. 5 W.

Chains	Sec. 20
	From the M Sec. cor. on the W. Bdry. of the S.W. 1/4 of Sec. 20 — I myself E. on a Random line through Sec. 20 — Va. 13° 25' E.
30.00	Set post for temporary M Sec. cor.
40.00	Set post for temporary M Sec. cor
60.00	Set post for temporary M Sec. cor.
80.36	Intersect N. & S line at a point 14 links N. of the M Sec. cor. on the E. Bdry of the S.E. 1/4 of Sec. 20. from which corner I run — N. 89° 54' W. on true line through Sec. 20 — Va. 13° 25' E.
20.09	Set post & deposite charred stake, raise mound of earth with pits as per instructions for M Sec. cor.
40.18	Set post deposite charred stake, raise mound of earth with pits as per instructions for M Sec. cor.
60.27	Set post, deposite charred stake raise mound of earth with pits as per instructions for M Sec. cor.
80.36	The M Sec. cor. on the W. Bdry. of the S.W. 1/4 of Sec. 20
	Surface Level. Soil Sandy 2nd Rate.

Township No. 16. N. Range No. 5. W.

Chains	Sec. 19.
	From the M Sec. cor. on the E. Bdry. of the S. E. 1/4 of Sec. 19. I run. W. on a random line through Sec. 19. Va. 13° 25' E.
20.00	Set post for temporary M Sec. cor.
40.00	Set post for temporary M Sec. cor.
60.00	Set post for temporary M
79.78	Intersect W. Bdry. of Twp. at a point 28 links S of the M Sec cor on the W. Bdry. of the S.W. 1/4 of Sec. 19. from which corner I run S. 89° 48' E on true line through Sec. 19. Va. 13° 25' E.
19.73	Set post deposite charred stake raise mound of earth with pits as per instructions for M Sec. corner.
39.73	Set post, deposite charred stake raise mound of earth with pits as per instructions for M Sec. corner.
59.73	Set post deposite charred stake raise mound of earth with pits as per instructions for M Sec. cor.
79.73	The M Sec. cor. on the E. Bdry. of the S.E. 1/4 of Sec. 19 —
	Surface Level. Soil Sandy 2nd Rate

Township No. 16. N. Range No. 5. W.
Chairs — Sec. 19.

	From the 1/4 sec. cor. Btwn. Secs 19 & 20 Prem.
	W. on a random line through Sec. 19 —
	Va. 13° 25' E
2000	Set post for temporary 1/16 Sec. cor.
4000	Set post for temporary 1/4 Sec. cor.
6000	Set post for temporary 1/16 Sec. cor.
79.66	Intersect W. Bdry. of Twp. at a point 71 links S. of the 1/4 Sec. cor. on the W. Bdry of Sec. 19. from which corner Prem.
	S. 89° 51' E. on a true line through Sec. 19 —
	Va. 13° 25' E.
19.66.	Set post deposite charred stake, raise mound of earth with pits as per instructions for 1/16 Sec. cor.
39.66	Set post, deposite charred stake, raise mound of earth with pits as per instructions for 1/4 Sec. corner.
59.66	Set post deposite charred stake raise mound of earth with pits as per instructions for 1/16 Sec. cor.
79.66	The 1/4 Sec. corner on the line btwn. Secs 19 & 20

Surface Level
Soil Sandy 2nd Rate
Nov. 12th 1872

Township No. 16. N. Range No. 5. W.
Chairs — Sec. 19

	From the 1/16 Sec. corner on the E. Bdry of the N.E. 1/4 of Sec. 19. Prem.
	W. on a random line through Sec. 19.
	Va. 13° 25' E.
2000	Set post for temporary 1/16 Sec. cor.
35.00	Leave upland & Enter bottom bearing N.E. & S.W.
40.00	Set post for temporary 1/16 Sec. cor.
60.00	Set post for temporary 1/16 Sec. cor.
79.58	Intersect W. Bdry. of Twp. at a point 35 lks. S. of the 1/16 sec. cor. on the W. Bdry. of the N.W. 1/4 of Sec. 19. from which corner Prem.
	S. 89° 45' E. on true line through Sec. 19.
	Va. 13° 25' E.
19.58	Set post deposite charred stake raise mound of earth with pits as per instructions for 1/16 Sec. cor.
39.58	Set post, deposite charred stake, raise mound of earth with pits as per instructions for 1/16 Sec. cor.
59.58	Set post, deposite charred stake, raise mound of earth with pits as per instructions for 1/16 Sec. cor.
79.58	The 1/16 Sec. corner on the E. Bdry. of the N.E. 1/4 of Sec. 19. —

Bottom Level — Upland Rolling gently —
Soil 2nd Rate — Sandy

Township No. 16 N. Range No. 5 W.
Chains — Btwn Secs. 17 + 18

	From the corner to Secs. 17, 18, 19 + 20 Town. N. btwn Secs. 17 + 18
	Va. 13° 30' E
3.00	Leave Upland and Enter bottom bearing N.E. & S.W.
3.00	Set post deposite charred stake raise mound of earth with pits as per instructions for 1/4 Sec. cor.
40.00	Set post deposite charred stake, raise mound of earth with pits as per instructions for 1/4 Sec. cor.
60.00	Set post deposite charred stake raise mound of Earth with pits as per instructions for 1/16 Sec. corner.
80.00	Set post deposite charred stake, raise mound of earth with pits as per instructions for corner to Sections 17 and fractional sections 7, 8 + 18
	Rolling Bottom land.
	Pail Sandy 3rd Rate

Township No. 16 North Range No. 5 W.
Chains — Btwn Secs. 8 and 17

	E. on a random line btwn Secs. 8 + 17.
	Va. 13° 25' E
20.00	Set post for temporary 1/16 Sec. cor.
40.00	Set post for temporary 1/4 Sec. cor.
54.00	Leave Bottom bearing N.E. + S.W.
60.00	Set post for temporary 1/16 Sec. corner.
80.36	Intersect N + S line at a point 14 Ch. N. of the corner to Secs. 8, 9, 16 + 17. from which corner Town
	N. 89° 54' W. on true line between Secs. 8 + 17
	Va. 13° 25' E.
20.00	Set post deposite charred stake, raise mound of earth with pits as per instructions for 1/16 Sec. corner.
40.18	Set post deposite charred stake, raise mound of earth with pits as per instructions for 1/4 Sec. corner.
60.27	Set post deposite charred stake, raise mound of earth with pits as per instructions for 1/16 Section corner.
80.36	The corner to Sec 17. + fractional sections 7, 8 + 18.
	Bottom Level, Upland Rolling
	Sandy 2nd + 3rd Rate

Township No. 16. N. Range No. 5. W.
Chains — Btwn. Fractional Sec. 7 & 18 —

	From the corner to Section 17 & fractional Sections 7. 8. & 18 I run,
	W. on a true line knowing that it is less than 80 chs. to the Dauphe River
	Va. 13°25' E.
12.30	Intersect S. bank of Dauphe River.
	Set post deposite charred stake raise mound of earth with pits as per instructions for Meander corner to fractional sections 7 and 18.
	Surface Level
	Soil Sandy 3rd Rate.

Township No. 16. N. Range No. 5. W.
Chains — Section 17 —

	From the 1/16 Sec. cor. on the W. Bdry of the N.W. 1/4 of Sec. 17. I run,
	E. on a random line through Sec. 17.
	Va. 13°25' E
20.00	Set post for temporary 1/16 Sec. cor.
40.00	Set post for temporary 1/16 Sec. cor.
47.00	Leave bottom & ascend bluff bearing N.E. & S.W.
60.00	Set post for temporary 1/16 Sec. cor.
80.32	Intersect N & S line at a point 28 lks. N. of the 1/16 Sec. cor. on the E. bdry. of the N.E. 1/4 of Sec. 17. from which corner I run
	N. 89°48' W. on true line through Sec. 17.
	Va. 13°25' E
20.08	Set post deposite charred stake raise mound of earth with pits as per instructions for 1/16 Sec cor.
40.16	Set post deposite charred stake raise mound of earth with pits as per instructions for 1/16 Sec. cor.
60.24	Set post deposite charred stake raise mound of earth with pits as per instructions for 1/16 Sec cor
80.32	The 1/16 Sec. cor. on the W. Bdy. of the N.W. 1/4 of Sec. 17.
	Bottom Level. Soil 2nd Rate.
	Upland Rolling Soil Sandy 3rd Rate.

Township No. 16. N. Range No. 5. W.
Chains — Section 17.

	From the 1/4 Sec. corner between Secs. 17 & fractional Sec. 18. Run
	East on a random line through Sec. 17.
	Va. 13° 25' E.
20.00	Set post for temporary 1/16 Sec. cor.
32.70	Leave bottom & ascend bluff bearing N.E. & S.W.
40.00	Set post for temporary 1/16 Sec. cor.
60.00	Set post for temporary 1/16 Sec. corner.
80.36	Intersect N. & S. line at a point 35 links N. of the 1/4 Sec. cor. between Secs. 16 & 17 from which corner Run
	N. 89° 45' W. on a true line through sec. 17
	Va. 13° 25' E.
20.09	Set post, deposite charred stake, raise mound of earth with pits as per instructions for 1/16 Sec. cor.
40.18	Set post deposite charred stake, raise mound of earth with pits as per instructions for 1/4 Sec. cor.
60.27	Set post deposite charred stake, raise mound of earth with pits as per instructions for 1/16 Sec. cor.
80.36	The 1/4 Sec. cor. on the W. Bdry. of Sec. 17. & between Secs. 17 & fractional sec. 18
	Surface Level excepting low bluffs at edge of river bottom.
	Soil Sandy 2nd Rate

Township No. 16. N. Range No. 5. W.
Chains — Sec. 17.

	From the 1/16 Sec. cor. on the W. Bdry. of the S.W. 1/4 of Sec. 17. Run
	East on a random line through Sec. 17
	Va. 13° 25' E.
20.00	Set post for temporary 1/16 Sec. cor.
23.00	Leave bottom and ascend bluff bearing N.E. & S.W.
40.00	Set post for temporary 1/16 Sec. cor.
60.00	Set post for temporary 1/16 Sec. cor.
80.38	Intersect N. & S. line at a point 42 links N. of the 1/16 Sec. cor. on the E. Bdry. of the S.E. 1/4 of Sec. 17. from which corner Run
	N. 89° 42' W. on true line through Sec. 17.
	Va. 13° 25' E.
20.09 1/2	Set post deposite charred stake raise mound of earth with pits as per instructions for 1/16 Sec. cor.
40.19	Set post, deposite charred stake, raise mound of earth with pits as per instructions for 1/16 Sec. corner.
60.28 1/2	Set post deposite charred stake raise mound of earth with pits as per instructions for 1/16 sec. corner.
80.38	The 1/16 Sec. cor. on the W. Bdry. of the S.W. 1/4 of Sec. 17.
	Bottom Level, Upland Gently Rolling.
	Soil Sandy 2nd Rate.

Township No. 16. N. Range No. 5. W.
Chains. — Fractional Sec. 18 —

	From the 1/16 Sec. cor. on the E. Bdry. of the S.E. 1/4 of Sec. 18 S run
	W. on a random line through Sec. 18.
	Va. 13° 25' E.
20.00	Set post for temporary 1/16 Sec. Cor.
40.00	Set post for temporary 1/16 Sec. Cor.
60.00	Set post for temporary 1/16 Sec. cor.
75.14	Slough. 70 lks. wide, runs N.E.
76.00	Enter willows and scattering timber
78.18	Soft marshy ground covered with reed & rushes.
79.58	Intersect W. boundary of Township at a point 15 links N. of the Witness corner which is 15 links S. of the point for the 1/16 sec. cor. on the W. Bdry of the S.W. 1/4 of Sec. 18. from which point S run
	E. on a true line through Sec. 18.
	Va. 13° 25' E.
19.58	Set post deposite charred stake, raise mound of earth with pits as per instructions for 1/16 Sec. cor.
39.58	Set post deposite charred stake, raise mound of earth with pits as per instructions for 1/16 Sec. cor.
59.58	Set post deposite charred stake, raise mound of earth with pits as per instructions for 1/16 Sec. cor.
79.58	The 1/16 Sec. cor. on the E. Bdry. of the S.E. 1/4 of Sec. 17.
	Level Sandy 2nd Rate. Restrained timber with willow undergrowth

Township No. 16. N. Range No. 5. W.
Chains — Fractional Sec. 18 —

	From the 1/4 Sec. cor. between Sec 17 & fractional Sec. 18. S run.
	W. on a true line knowing that it is less than 80 chs. to the Lauke River.
	Va. 13° 25' E.
20.00	Set post deposite charred stake, raise mound of earth with pits as per instructions for 1/16 Sec. corner.
35.00	To South or Right bank of the Lauke River.
	Set post deposite charred stake, raise mound of earth with pits as per instructions for Meander Corner to fractional Sec. 18.
	Level Surface Soil Sandy 2nd Rate.

	From the 1/16 Sec. corner on the E. Bdry. of the N.E. 1/4 of Sec. 18 S run
	W. on a true line knowing it to be less than 80 chs. to the Lauke River
	Va. 13° 25' E.
20.00	Set post deposite charred stake, raise mound of earth with pits as per instructions for 1/16 Sec. cor
23.25	Intersect S. or right bank of Lauke River. Set post deposite charred stake raise of earth with pits as per instructions for Meander Corner to fractional Sec. 18.
	Surface Level Soil Sandy 2nd Rate

Township No. 16. N. Range No. 5. W.
Chains — Btwn. 7 + 8

From the corner to Sec 17. and fractional Secs. 7. 8. + 18 Trun
N. Btwn. fractional Secs. 7 + 8.
Va 13° ~~25~~ 30' E

20.00 Set post deposite charred stake. raise mound of earth with pits as per instructions for 1/16 Sec. corner

28.59 Intersect S. or Right bank of Lauppe River. Set post. deposite charred stake raise mound of earth with pits as per instructions for Meander corner to fractional Secs. 7 + 8
Surface Level. Soil Sandy 3rd Rate.

Fractional Section 7.

From the 1/16 Sec. cor. on the E. bdry. of the S.E. 1/4 of fractional Sec. 7. Trun.
W. on true line knowing that it will strike the river in less than 80 chs.
Va. 13° 25' E.

5.20 Intersect S. or Right bank of Lauppe River Set post deposite charred stake. raise mound of earth with pits as per instructions for Meander corner. from which a cottonwood 30 in. dia. bears S. 60° E. 98 lks. dist. no other timber near. Surface level. Soil sandy. 2nd Rate.

Township No. 16. N. Range No. 5. W
Chains. — Fractional Sec. 8

From the 1/16 Sec. cor. on the E. Bdry of the N.E. 1/4 of fractional Sec. 8 Trun.
W. on a true line knowing it to be less than 80 chs. to the Lauppe River.
Va. 13° 25' E.

20.00 Set post deposite charred stake. raise mound of earth with pits as per instructions for 1/16 Sec. corner.

40.00 Set post deposite charred stake. raise mound of earth with pits as per instructions for 1/16 Sec. corner.

60.00 Set post deposite charred stake. raise mound of earth with pits as per instructions for 1/16 Sec. corner.

62.87 To S or Right bank of Lauppe River. Set post deposite charred stake. raise mound of earth with pits as per instructions for Meander corner. to N.W. 1/4 of fractional Sec. 8.
Surface Level. Soil sandy. 2nd Rate.

✓

Township No. 16. N. Range No. 5. W.
Chains — Fractional Sec. 8 —

From the 1/4 Sec. cor. on the line between fractional Secs. 8 & 9 I run
W. on a true line, — through fractional Sec. 8. — knowing it will strike the Laupe River at less than 80 chs.
Va. 13° 25' E.

20.00 Set post deposite charred stake. raise mound of earth with pits as per instructions for 1/4 Sec. cor

40.00 Set post deposite charred stake. raise mound of earth with pits as per instructions for 1/4 Sec. corner

60.00 Set post deposite charred stake. raise mound of earth with pits as per instructions for 1/16 Sec. corner.

73.26 Intersect Sor Right bank of Laupe River.
Set post. deposite charred stake. raise mound of earth with pits as per instructions for Meander Corner.

Surface Level
Soil. Sandy. 2nd Rate

Township No. 16. N. Range No 5. W.
Chains. — Fractional Section 8 —

From the 1/16 Sec. corner on the W. boundary of the S. W. 1/4 of fractional Section No. 8 I run.
E. on a random line through fractional section. 8.
Va. 13° 25' E.

20.00 Set post for temporary 1/16 Sec. corner

40.00 Set post for temporary 1/16 Sec. corner

57.00 Leave bottom & ascend bluffs bearing N. E. & S. W.

60.00 Set post for temporary

80.30 Intersect N & S line at the 1/16 Sec. cor. on the E. bdry. of the S. E. 1/4 of fractional section 8. from which corner I run.
W. on a true line through fractional Sec. 8
Va. 13° 25' E.

20.09 1/2 Set post. deposite charred stake. raise mound of earth with pits as per instructions for 1/16 Sec. cor

40.15 Set post deposite charred stake raise mound of earth with pits as per instructions for 1/16 sec. cor.

60.22 1/2 Set post, deposite charred stake raise mound of earth with pits as per instructions for 1/16 Sec. corner.

80.30 The 1/16 Sec. corner on the W. Bdry. of the S. W. 1/4 of fractional Sec. 8.
Surface Level. Soil sandy 2nd Rate.

Township No. 16. N. Range No. 5. West —

General Description.

The surface of this Township is, generally speaking, gently rolling. Soil 2nd rate. Prairie Creek runs through the South eastern portion of it. As indicated by its name it is a low prairie stream without any timber upon its banks, and in dry seasons of the year like the present, dry in many places, while in others there is water standing in small ponds. Between it and the Dauphe River, running through the North part of the Township, much of the soil is unfit for cultivation by reason of the sand composing it, which cannot be followed as distinct ranges of sand hills, but runs clear across the Township from E to W. The bottom adjoining the Dauphe River ranges from ten to eighty chains in width, and is quite fertile, well adapted to grazing or grain raising. Quite an amount of timber is scattered along its banks, cottonwood, Elm and Willow. There is no stone in the Township.

Nov. 13th 1872

Township No. 16. N. Range No. 5 W. of 6th P. M.

Courses	Chains	Meanders.
		Meanders of the Right bank of Dauphe River through the Township.
		From the established meander corner to fractional sections 13 & 18 on West Boundary of Township and Right bank of River, I run, with the meanders of said Right Bank, down stream in the S.W. 1/4 of Section 18 as follows.
	1	Variation 13° 25' E.
S. 86° E	9.60	at 8.00 Leave timber E & W and at 9.60 slough comes from S.W.
S. 88 1/4 E	8.~~74~~ 70	at 1.00 ch leave slough. at 6.80 leave willows E & W
N. 66 3/4 E	17.~~64~~ 70	
N. ~~52 1/2~~ 51 E	~~12.86~~ 13.30	To the meander corner on centre line dividing section 18.
	2	thence in S.W. 1/4 of N.E. 1/4 of Sec. 18
N. 31 E	23.~~40~~ 40	To Meander Corner on line dividing the N.E. 1/4 of Sec. 18. thence in N 1/2 of N.E. 1/4 of Sec. 18.
	3	
N. 28 1/2 E	22.~~76~~ 90	To Meander corner to fractional secs. 7 & 18
	4	Surface Level. Soil 2nd Rate. Timber cottonwood with willow undergrowth.
~~14 1/4~~ 19 1/4		Thence in S.E. 1/4 of S.E. 1/4 of Sec. 7.
N. ~~29° 3/4~~ E	~~20.84~~ 21.30	To Meander Corner on line dividing S.E. 1/4 of S.E. 1/4 of Sec. 7. thence in N.E. 1/4 of S.E. 1/4 of Sec. 7.
	5	

Township No. 16, N. Range No. 5. W.

Courses	Chains		Meanders
N. 31 1/2 E	1000		To Meander Corner to fractional Secs. 7 & 8
			Thence in N.W. 1/4 of S.W. 1/4 of Sec 8
	6		
N. 31 1/4 E	13.40		To Meander corner on centre line of Sec. 8
			Thence in S.W. 1/4 of the N.W. 1/4 of Sec. 8.
	7		
N. 12° 40' E	10.00		
N. 38 1/2 E	13.20		To M.C. on line dividing N.W. 1/4 of Sec. 8.
			Thence in N. 1/2 of Sec. 8.
	8		
N. 47 1/4 E	6.60		At 5.00 Enter scattering timber
N. 66. E	3.70		
N. 60. E	10.80		
N. 61 3/4 E	14.00		
N. 86 1/4 E	14.00		
S. 82 1/2 E	11.00		
N. 73. E	8.40		At 7.00 leave timber N.E. & S.W. To Meander Corner to fractional Secs. 8 & 9
			Surface level. Soil 2nd Rate. Timber Cottonwood and Elm.
	9		
			Thence in N. 1/2 of Sec. 9.
S. 88 1/2 E	21.80		
N. 89 1/2 E	3.40		At 2.00 enter scattering timber with willow and
[illegible]	[illegible]		Plum undergrowth.
N. 87. E	3.80		
S. 80 E	23.00		
S. 75 E	14.00		
S. 57. E	8.00		At 2.00 leave timber and underbrush

Township No. 16. N. Range No. 5. W.

Courses	Chains		Meanders
N. 88 3/4 E	8.10		Meander Corner to fractional Secs. 9 & 10
			Surface Level. Soil sandy 2nd Rate
			Timber Cottonwood & Elm with Plum and
	10		Willow Undergrowth.
			Thence in N.W. 1/4 of Sec. 10
S. 85 1/2 E	20.40		At 2.90 Slough 20 lks. course N.E.
N. 70 E	18.60		
N. 41° E	9.50		To Meander Corner to fractional Secs. 3 & 10
			Thence in S.E. 1/4 of Sec. 3.
	11		
N. 56 1/2 E	18.40		
N. 45. E	14.60		At 13.50 enter scattering timber & underbrush N.E. & S.W. To Meander Corner on line dividing the S.E. 1/4 of Sec. 3. Thence in N.E. 1/4 of S.E. 1/4 of Sec. 3.
	12		
N. 30 E	15.80		
N. 25 E	4.70		To Meander Corner to fractional Secs. 2 & 3
			Surface Level. Soil sandy 2nd Rate.
			Timber Cottonwood & Elm. with a willow
	13		undergrowth. Thence in S 1/2 of N. 1/2 of
			Sec. 2
N. 34 1/4 E	2.50		To Meander Corner on centre line of Sec. 2. thence in S 1/2 of N 1/2 of Sec 2
	14		
N. 55 E	10.00		
N. 80 E	11.90		
S. 88 E	9.50		
S. 77 1/2 E	8.80		
N. 85 1/2 E	14.00		

Township No. 16. N. Range No. 5 West

Courses	Chains	Meanders
S. 88½ E	13.40	
S. 72½ E	9.00	
N. 83½ E	~~4.60~~ 5.00	To Meander bearer to fractional Sections 1 and 2. Surface Level. Soil Sandy 3rd rate Timber Cottonwood & Elm. With Willow Undergrowth. Thence in S.W. ¼ of Sec. 1 —
15		
S. 74½ E	8.80	At 4.00 leave Willows & Timber bearing E & W.
N. 73 E	17.00	
N. 52¼ E	10.00	
N. 33 E	~~7.60~~ 8.20	To M.C. on line dividing the N. ½ of Sec. 1. Thence in N.E. ¼ of Sec. 1.
16		
N. 54¾ E	11.70	
~~N. 76 E~~ N. 19 E	~~16.30~~ 14.00	To M.C. on 4th Standard Parallel North to fractional Secs. 1. T. 16. N. R. 5. W. and Sec. 36 T. 17. N. R. 5. W.
17		

Surface Level. Soil Sandy 2nd Rate Timber Cottonwood & Elm. with Willows

Note. Failing to find the Meander Corner on 4th Standard Parallel above mentioned. I remeasured the Parallel from the corner to T. 17. R's 4 & 5 W. — West between Secs. 1 & 36 Va. 13.25. — and at 27.00 reached the Right bank of the Loupe River and re established the corner. The bank at this point has been greatly washed away by the strong current of the River. —

I hereby certify that we assisted A. V. Richards Deputy Surveyor in surveying and subdividing fractional Township No. 16. North of the Base line of Range No. 5 West of the 6th Principal Meridian in the State of Nebraska. and that said fractional Township has been in all respects to the best of our knowledge and belief, well and faithfully surveyed and the boundary monuments planted according to the instructions furnished by the Surveyor General —

Luther Nash
Horace Zeigler } Chainmen
Geo. E. Collins } Mornedmen &
Charles Farrell } Axemen

Subscribed & sworn to by the above named persons before me a Notary Public in and for the County of Platte & State of Nebraska this 15th day of November A.D. 1872 —

Chas A. Spence
Notary Public

...hards. Deputy
...swear that in
...joint contract,
...Richards and
...ue joint contractors
...lam Surveyor General
...Iowa and Nebraska
...day of October
...l, faithfully and
...on proper person
...ormity with the
...ished by the
...the surveying
...laws of the
...veyed all those
...f Township No. 16
...line of Range No.
...Principal Meridian
...braska, as are
...foregoing field
...een surveyed under
my direction; and I do further solemnly swear, that all the all the corners of said surveys have been

4

Township No. 16. N. Range [illegible]

Courses	Chains	Means
S. 88½ E	13.40	
S. 72½ E	9.00	
N. 83½ E	~~4.60~~ 5.00	To Meander bear[illegible]
		1 and 2. Surface [illegible]
15		Timber Cottonw[illegible]
		Undergrowth.
S. 74½ E	8.80	At 4 00 Leave [illegible]
N. 73 E	17 00	
N. 52¼ E	10 00	
N. 33 E	~~7.60~~ 8.20	To M. C. on line [illegible]
16		Thence in N.E. [illegible]
N. 54¾ E	11.70	
~~N. 76 E~~ N. 19 E	~~16.50~~ 14.00	To M. C. on 4[illegible]
17		to fractional [illegible]
		36 T. 17. N. R. [illegible]
		Surface Lev[illegible]
		Timber Cotton[illegible]
		Note. Failing [illegible]
		ner on 4th St[illegible]
		ed. Premeasured [illegible]
		to T. 17. R's 4 & [illegible]
		Va. 13.25.- a[illegible] 7 00 reached the Right bank
		of the Loupe, [illegible] re established the corner.
		The bank [illegible] point has been greatly washed away
		by the str[illegible] of the river.

180

I. Alonzo V. Richards. Deputy Surveyor, do solemnly swear that in pursuance of a joint contract, wherein Alonzo V. Richards and Wm A. Richards are joint contractors with E. E. Cunningham Surveyor General for the district of Iowa and Nebraska bearing date the 9th day of October 1872. I have well, faithfully and truly in my own proper person and in strict conformity with the instructions furnished by the Surveyor General, the Surveying Manual, and the laws of the United States, surveyed all those parts or portions of Township No 16 North of the Base line of Range No 5 West of the 6th Principal Meridian in the state of Nebraska, as are represented in the foregoing field notes as having been surveyed under my direction; and I do further solemnly swear, that all the all the corners of said surveys have been

established and perpetuated in strict accordance with the surveying Manual, and printed instructions, and that the foregoing are the true and original field notes of such survey

Alonzo V. Richards.
Deputy Surveyor

Subscribed by said Alonzo V. Richards Deputy Surveyor and sworn to before me a Notary Public for the County of Lincoln in the State of Nebraska this 27 day of May 1873.

O. R. Goodall
Notary Public

Surveyor Generals Office
Washington 1873

The foregoing Field Notes of the Survey of the Subdivision of Fractional Township No 16, and the meander Lines of Fractional Township No 17, North of the Base Line of Range No 5 West of the 6th Principal Meridian in the State of Nebraska. Executed by Alonzo V. Richards under joint Contract No 68. dated October 9. 1872. wherein A. V. Richards and Wm A. Richards are joint Contractors in the month of November 1872. having been critically examined the necessary corrections and explanations made the said Field notes and the surveys they describe are hereby approved.

E. E. Cunningham
Surveyor General.

Township No. 17. N. Range No. 5. West of 6. P.M.

Courses	Chains	
		Meanders of the Right bank of Loupe River through the Township. From the established meander corner to fractional Sections ~~1 of Township 16. N. Range 5. W. and fractional Section~~ 36 of Township No. 17. N. Range No 5. West on 4th Standard Parallel N and Right bank of River, S run, with the Meanders of said right bank, down stream in the S. E. ¼ of Sec. 36. as follows:
		Variation 13° 25' E
	1	
N. 26° E	3.70	At 1.30 enter scattering timber bearing E & W.
N. 71.30 E	14.00	
N. 81 E	4.20	
S. 63¾ E	8.70	To Meander Corner to fractional Secs. 31 & 36 on Range line between Ranges 4 & 5 T. 17 N. Surface Level. Soil Sandy 2nd Rate Timber. Cottonwood. —
	2	
	3060	

Nov. 14th 1872.

PLAT S.S.

List of Names.

A list of the names of the individuals employed to assist in running, measuring or marking the lines and corners described in the foregoing field notes of Township No 16 North of the Base line of Range No. 5 West of the 6th Principal Meridian, showing the respective capacities in which they acted

Luther North	Chainman
Horace Reigler	Chainman
Geo. E. Collins	Mounderman and
Chas S. Farren	Axeman

Ex d. See page 38 T.P.

List of Name

Township No 16

Range No 5

Field Notes
of the
Survey and Subdivision
into
40 Acre Tracts
of
Fractional
Township No. 16 North of the Base Line
&
Range No. 5 West of the 6th Principal Meridian
in the
Pawnee Indian Reservation
in the
State of Nebraska

Executed by
Franklin Potter
Deputy Surveyor Under contract
No. 99 Dated August 24th 1875

Survey
Commenced September 25th 1875
Completed September 28 1875

A
List of Names
and
Duties of Assistants

Henry Court	Compassman
James E. Brewer	Flagman
Charles H. Heller	Chainmen
George Hayden	
John R. Harris	Roundmen
William H. Cline	

Index Diagram of T. 16. N. R. 5. W. North of Loup River

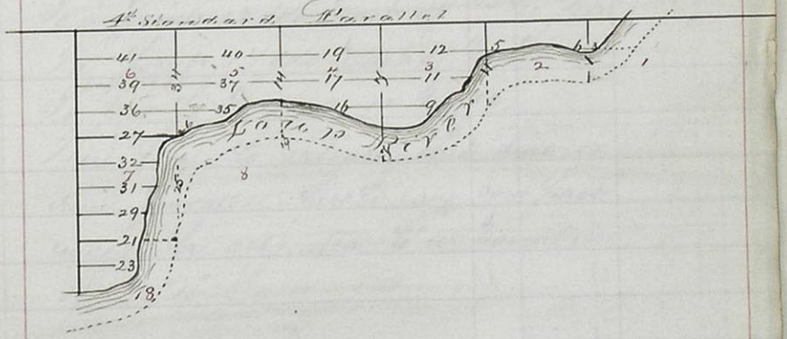

Meanders of left bank on pages 43. 44. 45 & 46.

To determine the proper adjustment for my compass for the subdivision of this Township I commence at the Cor to Sec's 11. 12. 13 and 14 and run North on a blank line ~~along~~ between the ~~East boundary~~ of Secs 11 & 12

Va 12°05' East

19.90 To a point 6 lks East of 1/16 Sec. Cor.

39.92 To a point 12 lks East of 1/4 Sec. Cor.

60.00 To a point 17 lks East of 1/16 Sec. Cor.

80.02 To Cor to Sec's 1. 2. 11 and 12. point 12 lks E of

There fore to retrace this line or run parallel thereto my compass must be adjusted to a Variation of 12°15' East.

Township No. 16 N of Range 5 West of the 6th P. M.

From Meander Corner. (post in mound.) to frac'l sec's 1 and 2 of Town 16 N of Range No. 5 W of the 6th Principal Meridian on Right Bank of Loup River. which is 44.00 chs. N of cor to Sec's 1. 2. 11 and 12. Drum

North on a true line between Sec's 1. and 2.

Va 12° 15' East.

13.36 To Left bank of Loup River.

Course. N.E.

Set. post. 3 x 3 in x 4 ft. 1 ft. deep. marked M.C. raised mound of earth 2 ft. high from one pit. 36 x x 36 x 12 in deep for M.C. to frac'l Sec's 1 & 2. No trees convenient to mark.

Distance across stream obtained by actual measurement.

16.00 Set. post. 3 x 3 in x 4 ft. 1 ft. deep marked 1/16 raised mound of earth 2 ft. high from four pits 18 x 24 x 12 in deep for 1/16 Sec. Cor. from which A Cottonwood 18 in diam bears S 50° E 43 lks dist.

Township No. 16 N. of Range 5 West of the 6th P.

No other tree convenient to mark

21 .00 Leave Timber N.E. and S.W.

38 .50 Intersect the 4th Standard Parallel 204 lks East of Standard Cor. to Sec's 35 and 36 of Township 17 North of Range 5 W of the 6 P.Me. at which point.

Set post 4 x 4 x 5 ft. 2 ft. deep

Raised mound of earth 2½ ft. high from 3 pits. on East. South and West. 18 x 24 x 12 in deep. for Closing Corner to fracl Sec's 1 and 2.

Land Level Sandy and worthless.

Timber Cottonwood and Elm.

Township N 16 N of Range 5 W of the 6th P.M.

From the 1/16 Sec. Cor. on the West boundary of the N W 1/4 of Sec. 1. I run East on a random line through Sec. 1

Va 12°15' East.

10 .50 Left Bank of Loup River.

Course N E

Set temporary M.C.

20 00 True point for temp 1/16 Sec. Cor. falls in River

36 .90 Intersect at M.C. on Right bank of Loup River. Distance across stream obtained by actual measurement. Post in mound.

From which Cor. I run West on a true line

Va 12°15' East.

16 .95 True point for 1/16 Sec. Cor. falls in stream and cannot be established

26 .40 Set post 3 x 3 in x 4 ft. 1 ft. deep marked M.C. raised mound of earth. 2 ft high from 1 pit. 36 x 36 x 12 in deep for M.C.

From which Cor.

A Cottonwood 18 in in diam br's N 30 W. 61 lks dist.

Township No 16 N of Range No 5 W of the 6th P.M.

No other tree convenient to mark.

36.90 To the 1/16 Sec Cor. on the West boundary of the N W 1/4 of Sec. 1.
Land level, Sandy Aug worthless.
Timber Cottonwood Aug. Elm.

From the Meander Corner post in mound to frac'l Sec's 2 Aug 3 on Right bank of Loup River which is 37.93 chs North of Cor. to Sec's 2. 3. 10 and 11 Drun North on a true line btw Sec's 2 Aug 3

Va 12°15' East.

2.07 Line point for 1/4 cor. falls in stream & can not be Set [illegible]

19.87 Left Bank of Loup River.
Course N E
Set post 3 x 3 in x 4 ft. 1 ft. deep marked M.C. raised mound of earth 2 ft. high from one pits 36 x 36 x 12 in deep for M.C. to frac'l Sec's 2 & 3

Township No 16 N of Range No 5 W of the 6th P.M.

Distance across stream obtained by actual measurement.

22.07 Set post 3 x 3 in x 4 ft. 1 ft. deep marked 1/16 raised mound of earth 2 ft. high from four pits 18 x 24 x 12 in deep for 1/16 Sec. Cor.

44.07 Intersect the 4th Standard Parallel 2.10 chs East of Standard Cor. to Sec's 34 Aug 35 of T 17 N of R 5 W.
At which point I
Set post 4 x 4 in x 5 1/2 ft. 2 ft. deep. Raised mound of earth 2 1/2 ft. high from four pits 18 x 24 x 12 in deep for Closing Cor. to frac'l Sec's 2 Aug 3.
Land level Soil 1st Rate.

Note. The line East from 1/4 Sec. Cor. on W boundary of Sec. 2 falls in river Aug can't be established.

Knowing this line will intersect the Loup River at less than 80 chs, therefore Drun
From the 1/16 Sec. Cor on the West boundary of the N W 1/4 of Sec. 2 Drun East on a true line through Sec. 2

Township No. 16 N of Range No. 5 W of the 6th P.M.

Va 12°15' East.

14.00 Left. Bank of Loup River
Course. N E when.
Set. post. 3 x 3 in x 4 ft. 1 ft. deep
marked M.C. raised mound
of earth from one pit. 36 x
& 12 in deep for. M. Cor.
Then
From the 1/16 Sec. Cor on the East.
boundary of the N E 1/4 of Sec. 2
Prun
West on a true line through Sec.
Va 12°15' E

10.00 Leave Timber N E and S.
18.81 Left. Bank of Loup River
Course S.E.
Set. post. 3 x 3 in x 4 ft. 1 ft deep
marked M.C. raised mound
of earth from one pit 36
36 x 12 in deep for M. Cor.
Land level 1st rate on W 1/2 of Sec.
Land level sandy and worthless on
E one half. Timber Cottonwood and Elm

Township No. 16 N of Range 5 W of the 6th P.M.

From the Meander Corner (post in
mound) to frac'l Sec's 9 and 10 on
Right. bank of Loup River which
is 67.95 chs North of corner to
Sec's 9.10.15 and 16 Prun
North on a true line between
Sec's 9 and 10
Va 12°15' East.

12.05 True point for Cor. to Sec's 3.4.9 and 10
falls in stream and cannot be
established.

The unproduced portion of Sec line
between.
Sec's 3 and 10.
falls in stream and cannot be
established.

From true point for Corner to Sec's 3.
4.9 and 10 Prun.
North on a true line between

Township No. 16 N of Range No. 5 W of the 6th P.M.

Sec's 3 and 4

Va 12° 15' East.

3 . 21 Left Bank of Loup River

~~Course~~

Set. post. 3 x 3 in x 4 ft. 1 ft. deep marked M.C. raised mound of earth. 2 ft. high from one pit 36 x 36 x 12 in deep for M.C. from which cor

A Cottonwood 14 in diam bears. N 25° E 84 distant. No other tree convenient to mark

20 . 00 Set. post. 3 x 3 in x 4 ft. 1 ft. deep marked 1/16 raised mound of earth. 2 ft. high from four pits 18 x 24 x 12 in deep. for 1/16 Sec Cor

37 . 00 Slough N E 1.20 chs wide distance obtained by actual measurement.

40 . 00 Set. post. 3 x 3 in x 4 ft. 1 ft deep, marked 1/4 raised mound of earth 2 ft. high from four pits 18 x 24 x 12 in deep for 1/4 Sec. Cor.

55 . 00 Creek runs East. 20 lks wide

Township No. 16 N. of Range 5 W of the 6th P.M.

60 . 00 Set. post. 3 x 3 in x 4 ft 1 ft. deep marked 1/16 raised mound of earth 2 ft. high from four pits 18 x 24 x 12 in deep for 1/16 Sec. Cor.

71.50 Intersect. the 4th Standard Parallel 2.00 chs. East. of Standard Cor. to Sec's 33 and 34 at which point I

Set. post. 4 x 4 in x 5½ ft. 2 ft. deep Raised mound of earth 2½ ft. high from 3 pits. 18 x 24 x 12 in deep for. Closing Cor. to Sec's 3 and 4.

Land Level Soil 1st rate.

From the 1/16 Sec. Cor. on the West boundary of the S. W. 1/4 of Sec. 3 Drum. East on a random line through Sec. 3

Va 12° 15' East.

20 . 00 Set. temporary 1/16 Sec. Cor.

37 . 64 So Left. Bank of Loup River

Distance through stream obtained by actual measurement

Township No. 16 N of Range No. 5 W of the 6th P.M.

measurement.
Let temporary Meander Corner.
70 ~~24~~ 20 Intersect at Meander Corner on
Right bank of Loup River.
Distance obtained by actual measurement.
From which Cor. I run
West on a true line through
Sec. 3.

Va 12° 15' East.

10 29 True point for 1/16 Sec. Cor. falls in
stream and cannot be established
30 ~~26~~ True point for 1/4 Corner falls in
stream and cannot be established
32 ~~20~~ 56 Set post 3 x 3 in x 4 ft. 1 ft. deep marked
M.C. raised mound of earth
2 ft. high from one pit 36 x
36 x 12 in deep for M.C.
50 ~~49~~ 23 ~~23~~ Set post 3 x 3 in by 4 ft. 1 ft deep
marked 1/16 raised mound of
earth 2 ft. high from four
pits 18 x 24 x 12 in deep for
1/16 Sec. Cor.
70 ~~24~~ 20 To the 1/16 Sec. Cor. on the west boundary
of the S W 1/4 of Sec. 3

Township No. 16 N of Range No. 5 W of the 6th P.M.

Land Level Sandy Ag 2d Rate.

Knowing this line will ~~fall~~ strike the
in River in less than 80.00 Chains
I therefore
From the 1/4 Sec. Cor on the West
boundary of Sec. 3 run.
E on a true line through
Sec. 3.

Va 12° 15' East.

20.00 Set post 3 x 3 in x 4 ft. 1 ft. deep
marked 1/16 raised mound of earth
2 ft. high from four pits 18 x 24
x 12 in deep for 1/16 Sec Cor.
40.00 Set post 3 x 3 in x 4 ft. 1 ft. deep
marked 1/4 raised mound
of earth 2 ft. high from
four pits 18 x 24 x 12 in deep for
1/4 Sec. Cor.
47.50 Slough N.E. 8 Chs wide
59.43 Left Bank of Loup River
Course N.E.

at which point D.
Set. post. 3 x 3 in x 4 1/2 ft. 1 ft deep marked M.C. raised mound of earth 2 ft. high from one pit 36 x 36 x 12 in deep for Meander Cor.
Land level sandy Eq 2d rate.

From the 1/16 Sec. Cor on the West boundary of the N.W. 1/4 of Sec. 3 I run.
East on a random line through Sec. 3.

Va. 12°15' East.

20	00	Set. temporary 1/16 Sec. Cor.
40	00	Set. temporary 1/16 Sec. Cor.
53.	79	Creek N.E. 30 lks wide
60	00	Set. temporary 1/16 Sec. Cor.
69.	31	Creek S.E. 30 lks wide.
79.	92	Intersect. N Eq S 16 lks N of the 1/16 Sec. Cor. on the N.E. 1/4 of Sec. 3.

Township No. 16 N of Range No. 5 W of the 6th P.M.

From which Cor. I run
N 89°53' West on a true line through Sec. 3.

Va 12°15' East.

19.	98	Set. post. 3 x 3 in x 4 ft. 1 ft. deep marked 1/16 raised mound of earth 2 ft. high from four pits 18 x 24 x 12 in deep for 1/16 Sec. Cor.
39.	96	Set. post. 3 x 3 in x 4 ft. 1 ft. deep marked 1/16 raised mound of earth 2 ft. high from four pits 18 x 24 x 12 in deep for 1/16 Sec. Cor.
59.	94	Set. post. 3 x 3 in x 4 ft. 1 ft. deep marked 1/16 raised mound of earth 2 ft. high from four pits 18 x 24 x 12 in deep for 1/16 Sec. Cor.
79	92.	To 1/16 Sec. Cor. on the W boundary of the N.W. 1/4 of Sec. 3

Land level soil 1st rate.

From Meander Corner (post. in mound to frac'l Sec's 8 and 9 on the Right Bank of Loup River which is 79.64 N of cor. to Sec's 8. 9. 16 and 17 Drun North on a true line between Sec's 8 and 9

Va 12° 15' East.

0 . 36 True point for Cor to Sec's 4. 5. 8 and 9 falls in stream and cannot be established.

The Sec. line between Sec's 4 and 9 falls in stream and cannot be established.

From true point for Cor. to Sec's 4 5. 8. and 9. in stream Drun North on a true line between Sec's 4 and 5.

Township No. 16 N of Range No. 5 W of the 6th P. M.

Va 12° 15' East.

20 00 The 1/16 Sec. Cor falls in stream and cannot be established.

24. 48 Left Bank of Loup River Course. E

Set. post. 3 x 3 in x 4 ft. 1 ft. deep marked M.C. raised mound of earth 2 ft. high from one pit. 36 x 36 x 12 in deep for M.C. Distance across Stream obtained by actual measurement.

38. 00 Wagon Road N.E. and S.W.

40 00 Set. post. 3 x 3 in x 4 ft. 1 ft. deep marked 1/4 raised mound of earth 2 ft. high from four pits 18 24 x 12 in deep for 1/4 Sec Cor.

43. 00 Leave Bottom N.E. and S.W.

60 00 Set. post. 3 x 3 in x 4 ft. 1 ft. deep marked 1/16 raised mound of earth 2 ft. high from four pits 18 x 24 x 12 in. deep for 1/16 Sec. Cor.

81. 30 Intersect the 4th Standard Parallel. 2.98 chs East of Standard Corner to Sec's 32 and 33 of T 17 N of Range 5 West at which point D

Set post. 4 x 4 x 5 1/2 ft. 2 ft deep
Raised mound of earth from
3 pits 18 x 24 x 12 in deep
for Closing Corner to Sec's
4 & 5

Land in Bottom level Soil 1st rate
Upland Rolling Soil 2d rate.
A few scattering Cottonwood trees along
Margin of Loup River

The 1/16 Sec. Cor. on the west
boundary of the S.W. 1/4 of Sec. 4 being in
Loup River & unestablished.
therefore I run
From the 1/16 Sec. Cor. on the East
boundary of the S.E. 1/4 of Sec. 4.
West on a true line through
Sec. 4.

Va 12° 15' East.

20.00 Set post. 3 x 3 in x 4 ft. 1 ft. deep marked
1/16 raised mound of earth 2 ft.

Township No. 16 N of Range No. 5 West of the 6th P.M.

high from four pits 18 x 24 x 12 in
deep for 1/16 Sec. Cor.

40.00 Set post. 3 x 3 in x 4 ft. 1 ft. deep
marked 1/16 raised mound of
earth 2 ft. high from four
pits 18 x 24 x 12 in deep for
1/16 Sec. Cor.

54.75 Left Bank of Loup River
~~Course~~ 8
Set post. 3 x 3 in x 4 ft. 1 ft deep
marked M.C. raised mound
of earth 2 ft. high from one pit
36 x 36 x 12 in deep for M.C.
Land level Soil 1st rate.

September 25th 1875

From the 1/4 Sec. Cor. on the West boun-
dary of Sec. 4. I run
East on a random line through
Sec. 4.

Va 12° 15' East.

8.00 Wagon Road N.E. & S.W.
20.00 Set temporary 1/16 Sec. Cor.

Township No. 16 N of Range No. 5 W of the 6th P.M.

40.	00	Set temporary center 1/4 Sec. Cor.
60.	00	Set temporary 1/16 Sec. Cor.
79.	92	Intersect N. and S. line 14 lks S of the 1/4 Sec. Cor. on the East boundary of Sec. 4.
		From which Cor Drun.
		S 89° 54' W on a true line through Sec. 4.
		Va 12° 15' East.
19	98	Set post 3 x 3 in x 4 ft. 1 ft. deep marked 1/16 raised mound of earth 2 ft. high from four pits 18 x 24 x 12 in deep for 1/16 Sec. Cor.
39.	96	Set post 3 x 3 x 4 ft. 1 ft. deep marked C. 1/4 raised mound of earth 2 ft. high from four pits 18 x 24 x 12 in deep for C. 1/4 Sec. Cor.
59.	94	Set post 3 x 3 in x 4 ft. 1 ft. deep marked 1/16 raised mound of earth 2 ft. high from four pits 18 x 24 x 12 in deep for 1/16 Sec. Cor.

Township No. 16 North of Range No. 5 W of the 6th P.M.

79.	92	To 1/4 Sec. Cor on the West boundary of Sec. 4.
		Land level Soil 1st rate.
		From the 1/16 Sec. Cor on the West boundary of the N. W. 1/4 of Sec. 4 Drun East on a random line through Sec. 4.
		Va 12° 15' East.
17.	00	Enter Bottom N. E. and S. W.
20.	00	Set temporary 1/16 Sec. Cor.
40.	00	Set temporary 1/16 Sec. Cor.
57.	00	Creek S. E. 10 lks wide
60.	00	Set temporary 1/16 Sec. Cor.
64.	20	Wagon Road N. E. and S. W.
80.	40	Intersect N. and S. Line at 1/16 Sec. Cor. on the East boundary of the N. E. 1/4 of Sec. 4.
		From which Cor. Drun West on a true line through Sec 4.
		Va. 12° 15' East.

Township No. 16 N. of Range No. 5 W. of the 6th P. M.

20.	10	Set. post. 3 x 3 in. x 4 ft. 1 ft. deep marked 1/4 raised mound of earth 2 ft. high from four pits 18 x 24 x 12 in. deep for 1/4 Sec. Cor.
40.	20	Set. post. 3 x 3 x 4 ft. 1 ft. deep marked 1/4 raised mound of earth 2 ft. high from four pits 18 x 24 x 12 in. deep for 1/4 Sec. Cor.
60	30	Set. post. 3 x 3 in. x 4 ft. 1 ft. deep marked 1/4 raised mound of earth 2 ft. high from four pits 18 x 24 x 12 in. deep for 1/4 Sec. Cor.
80	40	To the 1/4 Sec. Cor on the West boundary of the N. W. 1/4 of Sec. 4.

Land in bottom level Soil 1st rate.
Upland rolling Soil 2d rate.

✓

Township No. 16 N. of Range No. 5 W. of the 6th P. M.

From the Meander Corner (post in mound) to frac'l Secs 7 and 18 on the Right Bank of Loup River which is 12.30 chs. West of Cor. to Secs 7. 8. 17. and 18 Town.

West on a random line between Secs 7 and 18

Var 12° 15' East.

7.	70	True point for temporary 1/4 Sec. Cor falls in stream.
27.	70	True point for temporary 1/4 Sec Cor. falls in stream.
28.	70	Left Bank of Loup River ~~course~~.

Distance obtained by actual measurement.

Set temporary Meander Corner.

47.	70	Set temporary 1/4 Sec Cor.
64.	90	Intersect the West boundary of the Township 17 Ns N. of Cor. to Secs 7 and 18. from which Cor Town. N. 89° 57' E on a true line between Secs 7 and 18.

Township No. 16 N of Range No. 5 W of the 6th P. M.

Va 12° 15' East.

17.20 Set. post. 3 x 3 in x 4 ft. 1 ft. deep marked 1/16 raised mound of earth 2 ft. high from 4 pits 18 x 24 x 12 in deep for 1/16 Sec. Cor.

36.20 Set. post. 3 x 3 in x 4 ft. 1 ft. deep marked M. C. raised mound of earth 2 ft. high from 1 pit 36 x 36 x 12 in deep for Meander Corner. to frac'h Sec's 7 and 8.

37.20 True point for 1/4 Sec. Cor. falls in stream and cannot be established

57.20 True point for 1/16 Sec. Cor. falls in stream and cannot be established

64.90 To Meander Corner on Right Bank of Loup River

Land level sandy and 2d rate.

The line W from the Meander Cor. on the R. Bank of River 35 chs W of 1/16 Sec. Cor on the E boundary of S E 1/4 of Sec 18 falls in River & cannot be established.

Township No. 16 N of Range No. 5 W of the 6th P. M.

From the Meander Corner. Post in mound on the Right Bank of Loup River which is 23.25 chs West of the 1/16 Sec Cor. on the East boundary of the N. E. 1/4 of Sec. 18 Drun.

West on a random line through Sec 18

Va 12° 15' East.

16.75 True point for temporary 1/16 Sec. Cor. in River

28.04 Left bank of Loup river

Course N E Distance obtained by chaining

28.04 Set temporary Meander Corner.

36.75 Set temporary 1/16 Sec Cor.

53.81 Intersect the West boundary of the Township 15 chs N of the 1/16 Sec Cor. on the N.W. 1/4 of Sec 18. from which Cor Drun

N 89° 51' E on a true line through Sec. 18

Va 12° 15' East.

17.06 Set. post. 3 x 3 in x 4 ft. 1 ft. deep.

Township No. 16 N of Range No. 5 W of the 6th P.M.

		marked 1/16 raised mound of earth 2 ft. high from 4 pits 18 x 24 x 12 in deep for 1/16 Sec Cor.
25.	77	Set post 3 x 3 in x 4 ft. 1 ft. deep marked M.C. raised mound of earth 2 ft. high from one pit 36 x 36 x 12 in deep for Meander Corner.
37.	16	True point for 1/16 Sec Cor. falls in stream and cannot be established
53.	81	To Meander Corner on Right Bank of Loup River
		Land level sandy and 2d rate.

Township No. 16 N of Range No. 5 W of the 6th P.M.

		From the Meander Corner (post in mound) to fracl secs 7 and 8 on the Right Bank of Loup River which is 28.59 Chs. North of cor. to Secs 7. 8. 17 and 18 Drum.
		North on a true line between Secs 7 & 8
		Va 12°15' East.
11	41	True point for 1/4 Sec. Cor. falls in stream and cannot be established.
31.	41	True point for 1/16 Sec. Cor. falls in stream and cannot be established
50.	37	Left Bank of Loup River
		Course N E
		Distance through stream obtained by actual measurement.
		At which point I
		Set post 3 x 3 in x 4 ft. 1 ft. deep marked M.C. raised mound of earth 2 ft. high from 1 pit 36 x 36 x 12 in deep for Meander Corner.
51.	41	Set post 4 x 4 in x 4 1/2 ft. 1 ft. deep Raised mound of earth 3 1/2

Township No. 16 N. of Range No. 5 W. of the 6th P.M.

ft. high from 4 pits 18 x 24 x 12 in deep for Cor. to Sec's 5, 6, 7 & 8.
Land level Soil 1st rate.

Knowing this line will intersect the Loup River in less than 80.00 Chs therefore Run.
East on a true line between Sec's 5 & 8
Va 12.° 15' East.

4.00 Left bank of Loup River
Course N.E.
Set post 3 x 3 in x 4 ft. 1 ft. deep marked M.C. raised mound of Earth 2 ft. high from one pit 36 x 36 x 12 in deep for Meander Corner
Land level Soil 1st rate.

Township No. 16 North of Range No. 5 W. of the 6th P.M.

West on a random line between Sec's 6 & 7.
Va 12.° 15' East.

20.00 Set temporary 1/16 Sec. Cor.
40.00 Set temporary 1/4 Sec. Cor.
55.00 Wagon Road N.E. & S.W.
60.00 Set temporary 1/16 Sec. Cor.
77.14 Intersect the West boundary of the Township. 16 lks South of Cor. to Sec's 6 & 7.
From which Cor. Run.
S 89° 53' E on a true line between Sec's 6 & 7
Va 12.° 15' East.

17.14 Set Post 3 x 3 in x 4 ft. 1 ft. deep marked 1/16 raised mound of earth 2 ft. high from four pits 18 x 24 x 12 in deep for 1/16 Sec Cor.

37.14 Set post 3 x 3 in 4 ft. 1 ft deep marked 1/4 raised mound of earth 2 ft. high from four pits 18 x 24 x 12 in deep for 1/4 Sec Cor.

Township No. 16 N. of Range No. 5 W. of the 6th P.

57	.14	Set. post. 3 x 3 in x 4 ft. 1 ft. deep marked 1/16 raised mound of earth 2 ft. high from four pits 18 x 24 x 12 in deep for 1/16 Sec Cor.
77	.14	To Cor to Sec's 5. 6. 7. and 8. Land level. Soil 1st rate.

September 27th 1875

The unproduced subdivisional lines through the Center, and North half of Sec 8 fall in the River & cannot be established.

Township No. 16 North of Range No. 5 W. of the 6th P.M.

		From the Meander Corner (post in mound) on Right Bank of Loup River which is 5.20 chs. West of the 1/16 Sec Cor. on the East boundary of the S. E. 1/4 of Sec. 7. Prun West on a random line through Sec. 7 Va 12° 15' East.
14	.80	Point for Temporary 1/16 Sec. Cor. in River.
28	.74	Left. Bank of Loup. River Course Distance obtained by actual measurement.
		Set. temporary Meander Cor.
34	.80	Set. temporary 1/16 Sec. Cor.
54	.80	Set. temporary 1/16 Sec. Cor.
56	.94	Cedar. Creek N. E. 2.00 chs wide,
71	.92	Intersect the West boundary of the Township 12 lks S. of the 1/16 Sec. Cor on the West boundary of the S W 1/4 of Sec. 7. From which Cor. I run, S. 89° 55' E on a true line through Sec. 7 Va 12° 15' East.
17	.12	Set. post. 3 x 3 in x 4 ft. 1 ft deep marked 1/16 raised mound of

Township No. 16 North of Range No. 5 West of the 6th

		earth 2 ft. high from four pits. 18 x 24 x 12 in deep for 1/16 Sec Cor.
	37.12	Set. post. 3 x 3 in x 4 ft. 1 ft. deep marked 1/16 raised mound of earth 2 ft. high from four pits 18 x 24 x 12 in deep for 1/16 Sec Cor.
	43.16	Set. post. 3 x 3 in x 4 ft. 1 ft. deep marked M.C. raised mound of earth 2 ft. high from one pit. 36 x 36 x 12 in deep for Meander Corner.
	57.12	True point for 1/16 Sec Cor falls in stream cannot be established
	71.92	To Meander Corner on Right Bank of Loup River.
		Land level Soil 1st rate.

Township No. 16 North of Range No. 5 West of 6th P.M.

		The 1/4 Sec. Cor on the East boundary of Sec. 7 being in the river and unestablished Drawn from the 1/4 Sec. Cor. on the West boundary of Sec. 7 East, on a true line through Sec. 7 Var 12° 15' East.
	5.80	Slough S.E. 60 lks wide. Scattering timber on margin.
	17.12	Set. post. 3 x 3 in x 4 ft. 1 ft. deep marked 1/16 raised mound of earth 2 ft. high from four pits 18 x 24 x 12 in deep for 1/16 Sec. Cor.
	21.50	Same Slough S.E. 60 lks wide
	37.12	Set. post. 3 x 3 in x 4 ft. 1 ft. deep marked Center 1/4 raised mound of earth 2 ft. high from four pits 18 x 24 x 12 in deep for Center 1/4 Sec. Cor.
	54.00	Cedar Creek S.E. 250 lks wide
	57.12	Set. post. 3 x 3 in x 4 ft. 1 ft. deep marked 1/16 raised mound of earth. 2 ft. high from four

Township No. 16 North of Range No. 5 W of the 6th P.M.

		pits 18 x 24 x 12 in deep for 1/16 Sec Cor.
60	90	Left Bank of Loup River Course.
		Set post 3 x 3 in by 4 ft. 1 ft. deep marked M.C. raised mound of earth 2 ft. high from one pit 36 x 36 x 12 in deep for Meander Corner
		Land level Soil 2d rate.
		Timber Willow.
		the 1/16 Sec. Cor on the East boundary of the N.E. 1/4 of Sec. 7 being in the River & unestablished Drun from the 1/16 Sec. Cor on the West boundary of the N W 1/4 of Sec. 7.
		East on a true line through Sec. 7
		Va. 12° 25' E
13	00	Wagon Road N E and S.W.

Township No. 16 N of Range No. 5 W of the 6th P.M.

17	12	Set post 3 x 3 x 4 ft. 1 ft. deep marked 1/16 raised mound of earth 2 ft. high from four pits 18 x 24 x 12 in deep for 1/16 Sec. Cor.
37	12	Set post 3 x 3 in x 4 ft. 1 ft. deep marked 1/16 raised mound of earth 2 ft. high from four pits 18 x 24 x 12 in deep for 1/16 Sec Cor.
57	12	Set post 3 x 3 in x 4 ft. 1 ft. deep marked 1/16 raised mound of earth 2 ft. high from four pits 18 x 24 x 12 x deep for 1/16 Sec Cor.
58	60	Left Bank of Loup River Course
		Set post 3 x 3 in x 4 ft. 1 ft. deep marked M.C. raised mound of earth 2 ft. high from one pit 36 x 36 x 12 in deep for Meander Corner.
		Land level soil 1st rate.

North, on a true line between
Sec's 5 and 6
Va 12° 15' East.

6.50 Wagon Road. N E and S.W.

20.00 Set. post. 3 x 3 x 4 ft. 1 ft. deep marked 1/16 raised mound of earth 2 ft. high from four pits 18 x 24 x 12 in deep. for 1/16 Sec. Cor.

40.00 Set. post. 3 x 3 in x 4 ft. 1 ft. deep marked 1/4 raised mound of earth 2 ft. high from four pits 18 x 24 x 12 in deep for 1/4 Sec. Cor.

43.50 Leave Bottom N E and S.W.

60.00 Set. post. 3 x 3 in x 4 ft. 1 ft. deep marked 1/16 raised mound of earth 2 ft. high from four pits 18 x 24 x 12 in deep. for 1/16 Sec. Cor.

81.50 Intersect. the 4th Standard Parallel. 2.06 chs East. of the Standard Cor. to Sec's 31 and 32 of Township No. 17 N of Range 5 W. at which point D.
Set. post. 4 x 4 x 5 1/2 ft. 2 ft. deep

raised mound of earth 2 1/2 ft. high from three pits 18 x 24 x 12 in deep for Closing Corner to Sec's 5 and 6.
Land in Bottom level Soil 1st rate.
Upland rolling Soil 2d rate.

Knowing this line will Intersect the Loup River at less than 80 chains therefore from the 1/16 Sec. Corner on the West boundary of the S.W. 1/4 of Sec. 5. Drum East. on a true line through Sec. 5

Va 12° 15' East.

20.00 Set. post. 3 x 3 in x 4 ft. 1 ft. deep marked 1/16 raised mound of earth 2 ft. high from four pits 18 x 24 x 12 in deep for 1/16 Sec. Cor.

30.00 Wagon Road. N E and S W.

40.00 Set. post. 3 x 3 in 4 ft. 1 ft. deep.

marked 1/16 raised mound of earth 2 ft. high from four pits 18 x 24 x 12 in deep. for 1/16 Sec. Cor.

57.00 Left. Bank of Loup River ~~Course~~

Set. post. 3 x 3 in x 4 ft. 1 ft. deep marked M.C. raised mound of earth 2 ft. high from one pit 36 x 36 x 12 in deep for Meander Corner.

Land Level Soil 1st rate.

From the 1/16 Sec. Cor on the East. boundary of the S.E. 1/4 of Sec 6. I run West. on a random line through Sec. 6

Va 12° 15' East.

20.00 Set. temporary 1/16 Sec. Cor.

40.00 Set. temporary 1/16 Sec. Cor.

60.00 Set. temporary 1/16 Sec Cor

77.14 Intersect. the West. boundary of the Township at 1/16 Sec. Cor. on the West. boundary of the S.W. 1/4 of Sec. 6.

From which Cor. I run.

East. on a true line through Sec. 6.

Va. 12° 15' East.

17.14 Set. post. 3 x 3 in x 4 ft. 1 ft. deep. marked 1/16 raised mound of earth 2 ft. high from four pits 18 x 24 x 12 in deep. for 1/16 Sec. Cor.

37.14 Set. post. 3 x 3 in x 4 ft. 1 ft. deep marked 1/16 raised mound of earth 2 ft. high from 4 pits 18 x 24 x 12 in deep for 1/16 Sec. Cor.

57.14 Set. post. 3 x 3 in x 4 ft. 1 ft. deep marked 1/16 raised mound of earth 2 ft. high from 4 pits 18 x 24 x 12 in deep. for 1/16 Sec. Cor.

77.14 To the 1/16 Sec. Cor. on the East. boundary of the S.E. 1/4 of Sec. 6.

Land level Soil 1st rate.

From the 1/4 Sec. Cor. on the West. boundary of Sec. 5. I run.

East. on a random line through Sec. 5.

Township No. 16 North of Range No. 5 West of the 6th P. M.

		Va 12° 15' East.
20	00	Set. temporary 1/4 Sec Cor.
40	00	Set. temporary Center 1/4 Sec. Cor.
60	00	Set. temporary 1/4 Sec. Cor.
79	~~00~~ 92	Intersect the North ~~and~~ South line 12 chs South of the 1/4 Sec Cor on the East boundary of Sec. 5. from which Cor Drum.
		S 89° 55' W on a true line through Sec. 5.
		Va 12° 15' East.
19.	~~21~~ 8	Set. post. 3 x 3 in x 4 ft. 1 ft. deep marked 1/4 raised mound of earth 2 ft. high. from 4 pits 18 x 24 x 12 in deep for 1/4 Sec. Cor.
39	~~40~~ 9	Set. post. 3 x 3 in x 4 ft. 1 ft. deep marked C. 1/4 raised mound of earth 2 ft. high from four pits 18 x 24 x 12 in deep for. Center 1/4 Sec. Cor.
59.	~~14~~ 94	To the 1/4 Section Cor on the West boundary of Section 5.
79	92	To the 1/4 Sec Cor on N bdry of Sec 5

Land level Soil 1st Rate.

Township No. 16 North of Range No. 5 West of the 6th P. M.

		From the 1/4 Sec. Cor. on the East boundary of Sec. 6. Drum
		West. on a random line through Sec. 6
		Va 12° 15' East.
20	00	Set. temporary 1/4 Sec. Cor.
40	00	Set. temporary Center 1/4 Sec. Cor.
60	00	Set. temporary 1/4 Sec. Cor.
77.	16	Intersect the West boundary of the Township 5 chs N of the 1/4 Sec Cor. From which Cor. Drum.
		N 89° 55' E on a true line through Sec. 6
		Va 12° 15' East.
17.	16	Set. post. 3 x 3 in x 4 ft. 1 ft. deep marked 1/4 raised mound of earth 2 ft. high from four pits 18 x 24 x 12 in deep for. 1/4 Sec. Cor.
37.	16	Set. post. 3 x 3 in x 4 ft. 1 ft. deep marked Center. 1/4. raised mound of earth 2 ft. high from four. pits 18 x 24 x 12 in deep for. Center 1/4 Sec Cor.
57.	16	Set. post. 3 x 3 in x 4 ft. 1 ft. deep. marked 1/4 raised mound of earth 2 ft. high from four pits 18 x 24

Township No. 16 North of Range No. 5 W of the 6th P. M.

		12 in deep for 1/16 Sec. Cor.
77.	16	To the 1/4 Sec. Cor. on the East boundary of Sec 6. Land level Soil 1st rate.
		From the 1/16 Sec. Cor. on the West boundary of the N. W. 1/4 of Sec. 5. Drive East on a random line through Sec. 5 Var. 12° 15' East.
20	00	Set. temporary 1/16 Sec. Cor.
40	00	" " " " "
60	00	" " " " "
79	70	Intersect the North and South line 15 lks N of the 1/16 Sec. Cor on the East boundary of the N. E. 1/4 of Sec. 5. from which Cor. Drive N 89° 52' W on a true line through Sec. 5 Var 12° 15' East
19.	95	Set. post 3 x 3 in x 4 ft. 1 ft. deep marked 1/16 raised mound of earth 2 ft. high from four pits 18 x 24 x 12 in deep for 1/16 Sec. Cor.

Township No. 16 N. of Range No. 5 W of the 6th P. M.

39.	90	Set. post 3 x 3 in x 4 ft. 1 ft. deep marked 1/16 raised mound of earth 2 ft. high from four pits 18 x 24 x 12 in deep for 1/16 Sec. Cor.
39	85	Set. post 3 x 3 in x 4 ft. 1 ft. deep marked 1/16 raised mound of earth 2 ft. high from four pits 18 x 24 x 12 in deep for the Sec. Cor.
79	70	To the 1/16 Sec. Cor on the West boundary of the N. W. 1/4 of Sec. 5. Land rolling Soil 2nd rate.
		From the 1/16 Sec. Cor. on the East boundary of the N. E. 1/4 of Sec. 6. Drive West on a random line through Sec. 6 Var 12° 15' East.
20.	00	Set. temporary 1/16 Sec. Cor.
40	00	" " " " "
60	00	" " " " "
70	00	Enter Bottom N. W. cor S. E.

Township No. 16 N. of Range No. 5 W. of the 6th P. M.

77.	19	Intersect the West. boundary of the Township 7 miles South of the W. Sec. Cor. on the N. B. W. of Sec. 6. from which Nor. 3 run.
		S 89° 57' E on a true line through Sec. 6.
		Var. 12° 15' East.
17.	19	Set. post. 3 x 3 in x 4 ft. 1 ft. deep marked 1/16 raised mound of earth from four pits 18 x 24 x 12 in deep for 1/16 Sec. Cor.
37.	19	Set. post. 3 x 3 in x 4 ft. 1 ft. deep marked 1/16 raised mound of earth 2 ft. high from four pits 18 x 24 x 12 in deep for 1/16 Sec. Cor.
57.	19	Set. post. 3 x 3 in x 4 ft. 1 ft. deep marked 1/16 raised mound of earth 2 ft. high from four pits 18 x 24 x 12 in deep for. 1/16 Sec. Cor.
77.	19	To Cor. on the West. boundary of the N. & W. of Sec. 6.
		Land in Bottom Level soil 1st rate.
		Upland Rolling Soil 2d rate.
		September 28/1875

Township No. 16 N. of Range No. 5 W. of the 6th P. M.

			Meanders of the left bank of the Cuyahoga River through this Township N. begins at the Meander Corner on the left bank of said River Return Ls 5 deg 6 W. deg run thence down stream with the meanders of the left bank as follows in Sec. 18.
			Var. 12° 15' East.
Courses		Distances	
1 S 83 3/4°	E	7.00	
N 74 1/2°	E	17.00	
N 66 2/3°	E	9.00	
N 44°	E	13.00	
N 9 1/2°	E	16.00	To meander Cor. on N. 1/16 Sec. line in Sec. 18.
2			
N 33 1/2°	E	7.00	
N 32°	E	11.00	
N 12°	E	7.60	To meander Cor. to Fract. Sec. 7 on Aug 18 Thence in Sec. 7.
3			
N 34°	E	6.00	
N 14°	E	15.40	To meander Cor. to S. 1/16 Sec. Cor. in Sec. 7.
4			
N 41°	E	13.50	
N 50°	E	7.00	

Township No 16 N of Range No 5 W of the 6th P.M.

Courses		Distances	
N 37¼	E	6.40	To meander Corner on Center ¼ Sec. line in Sec. 7
5			
N 01°	E	7.00	
N 10	W	13.40	To meander Corner on N ¼ Sec. line in Sec. 7.
6			
N 20°	E	9.00	
N 44°	E	4.20	
N 60°	E	2.00	
N 73½°	E	5.00	
N 50½°	E	8.40	To meander Corner to fracl Sec's 7 and 8
7		✓	Thence in Sec. 8.
N 75½	E	4.10	To meander Cor. to fracl Sec's 5 and 8.
8			Thence in Sec. 5.
N 49°	E	10.00	
N 68°	E	10.00	
N 67°	E	18.00	
N 83°	E	20.20	
9			To meander Cor. to S ¼ Sec. line in Sec. 5.
N 65°	E	6.00	
N 83½°	E	14.00	
N 87°	E	3.70	To meander Cor. to fracl Sec's 4 and 5
10		✓	Thence in Sec. 4

Township No 16 N of Range No 5 W of the 6th P.M.

Courses		Distances	
S 76¼°	E	6.00	
N 86½°	E	8.00	
S 74°	E	12.00	To meander Cor. on S ¼ Sec. line in Sec. 4
11			
S 80½°	E	16.00	
S 79½	E	11.00	
S 68°	E	13.00	
S 59¾°	E	13.10	
S 84½	E	6.00	To meander Cor. to fracl Sec's 3 and 4.
12		✓	Thence in Sec. 3.
S 87¼°	E	3.00	
N 82½°	E	19.00	
N 62	E	10.00	
N 36½	E	11.90	To meander Cor. on S ¼ Sec. line in Sec. 3.
13			
N 57¼	E	17.00	
N 37½	E	13.00	To Center ¼ Sec. line in Sec. 3.
14			
N 62°	E	9.50	
N 42°	E	18.00	To meander Cor. to fracl Sec's 2 and 3.
15		✓	Thence in Sec. 2.
N. 69½ E		2.00	
N. 83¼ E		12.40	To M. C. on N. 16 Sec line in Sec. 2.
16			

Township No 16 N of Range No 5 W of the 6th P.M.

Courses		Distances	
N 79¼°	E	3.00	
N 86¼	E	32.00	
S 79°	E	8.00	
S 76°	E	4.60	To meander Cor. on N ¼ Sec. line in Sec. 2.
17			
S 72¾°	E	8.00	
S 69½°	E	4.20	
N 76¼°	E	5.00	
N 87½°	E	2.40	To Cor to fracl Sec.'s 1 and 2. Thence in Sec. 1.
18		√	
N 81½	E	8.00	
N 61	E	3.00	To meander Corner on N ¼ Sec. line.
19			
N 42¾	E	2.60	
N 35½	E	9.00	
N 22½	E	7.00	
N 40½	E	8.30	To meander Corner to fracl Sec's 1 and 36. on the 4th Standard Parallel.
		√	

General Description

Township No 16 N of Range No 5 W of the 6th P.M.

The most of Sec's 1 and 2 is composed of Sandy Soil and almost worthless. The Rest of the Fractional Township is mostly level bottom and the Soil is composed of a rich Sandy loam. Suitable for corn and small grains. Council Creek runs a stream of living water the whole year through and in many places are small groves of Oak Elm and Ash Timber. The margin of Loup River is fringed with Cottonwood and Elm trees but very scattering. The water is pure and healthy. The bottom land is covered with a heavy growth of grass denoting the fertility of the Soil.

The road traversing the Township is used by emigrants passing through the Reservation up the Loup Valley.

List of Names

A list of names of Individuals employed to assist in running measuring and marking the lines and corners described in the foregoing field notes of Fract^l Township 16 N of Range 5 W of 6th P.M. and showing the respective capacities in which they acted

Henry Court	Compassman
Charles H. Weller	Chainmen
George Haden	Chainmen
John R. Harris	Moundmen
Wm. H. Cline	Moundmen
James E. Brewer	Flagman

We hereby Certify that we have assisted Franklin Potter, Deputy Surveyor, in running measuring and marking the Lines & Corners of Fractional Township No 16. North of the Base Line. Range No 5 West of the 6th Principal Meridian and that the work has been in all respects to the best of our Knowledge & belief well and faithfully executed and the boundary monuments planted according to the instructions furnished by the Surveyor General, of dimensions character, construction & marking & in the manner as specificly described in the foregoing field notes.

Henry Court	Compassman
James E Brewer	Flagman
Charles H Weller	Chainman
George Haden	Chainman
John R Harris	Moundman
Wm H. Cline	Moundman

Subscribed & Sworne to by the above =

named persons before me a Justice of the Peace for the County of Boone in the State of Nebraska this 15th day of November A.D. 1875.

G. H. Cox
Justice of the Peace
for Boone County

Township No 16 N. Range No. 5 West of the 6th PM

I Franklin Potter Deputy Surveyor do solemnly swear that in pursuance of a contract with Jno R Clark Surveyor of the public lands of the United States in the State of Nebraska bearing date of August 21st AD 1875 and in strict conformity to the laws of the United States and the instructions of the said Surveyor General I have faithfully surveyed the subdivisions of fractional Township number 16 North. Range No 5 West of the 6th Principal Meridian in said State and I do further solemnly swear that corner monuments are of the dimensions, character construction and marking and as described in the manner as specified in the foregoing field notes and that the foregoing are the true and original field notes of such survey

Franklin Potter
Deputy Surveyor

State of Iowa.
Scott County. S.S.

Subscribed by said Franklin Potter Deputy Surveyor and sworn to before me a Notary Public in and for said County this 18th day of December AD 1875.

J Goldberg, N.P.

Surveyor General's Office
Plattsmouth Neb - Feb 21st 1876

The foregoing field notes of the Subdivision into 40 acre tracts, and Meandering of Tracts Township 16 N of Base Line Range 5 W of 6th PM, in the Pawnee Indian Reservation Neb. Executed by Franklin Potter under his Contract No. 99. dated Aug 24th 1875. in the month of Sept 1875. having been critically examined the necessary corrections and explanations made the said field notes and the Surveys they describe are hereby approved

Thos H Cleveland
Surveyor General

Field Notes
of the
Survey and Subdivision
into
Forty Acre Tracts
of
Township No 17 North of the Base Line
of
Range No 5 West of the 6th Principal Meridian
in the
Pawnee Indian Reservation
in the
State of Nebraska

Executed by
Franklin Potter Deputy
Surveyor, under Contract
No 99
Dated August 21st 1875

Survey
Commenced October 1st 1875
Completed Octob

A
List of Names
& Duties of Assistants

Frank M. Crowell	Compassman
Alfred La Noue	Flagman
Thomas A. Skinner	Chainmen
Samuel Birce	
James M. Gilbert	Rodmen
Henry M. Malpine	

INDEX DIAGRAM
of
T 17 N. R 5 W.

180		179		124		94		63		32	
178	114	175	121	123	90	93	59	92	26	89	
176		175		122		91		60		29	
166		165		116		86		55		24	
173		172		119		89		58		27	
171	165	168	116	118	85	90	54	37	23	26	
168		167		117		87		36		25	
156		155		112		81		50		18	
163		162		115		84		53		22	
168	154	167	111	116	80	85	49	32	17	28	
151		157		113		82		51		19	
146		145		107		76		44		13	
153		152		110		79		48		16	
150	144	149	114	109	75	78	47	47	12	15	
148		147		108		77		45		14	
136		135		101		70		39		7	
143		142		105		74		42		11	
140	134	139	104	108	69	77	38	46	4	25	
138		137		102		71		40		8	
127		126		95		65		34		1	
133		132		99		68		37		5	
131	126	128	95	98	64	67	33	36	1	4	36
129		128		97		66		35		3	

To determine the proper adjustment of my Compass for the Subdivision of this Township

I Commence at the cor to Ts 17, N. Rs 4 & 5 W of the 6th P.M. & run North on a blank line (on the Standard Parallel) along the East boundary of Section 36.

Va. 12° ~~27'~~ 23' E

19	96	To a point 7 lks East of the 1/16 Sec Cor
40	00	To a point 14 lks East of the 1/4 Sec Cor
59	92	To a point 21 lks East of the 1/16 Sec Cor
79	94	To a point 28 lks East of the Corner to Sections 25-30-31 & 36.

Therefore to retrace this line or run parallel thereto my Compass must be adjusted to a

Va 12° 15' E

Township No 17 N.R. No 5 W

		Northon a true line between Sections 35 & 36 Var 12° 15' E
20	00	Set post 15x3 in x 4 ft 1 ft deep marked 1/4 Raised mound of earth 2 ft high from 4 pits 18x24x12 in deep for 1/4 Sec Cor
26	00	Wagon Road N.& S.W.
27	80	1/4 Bottom N.& S.W
40	00	Set post 15x3 in x 4 ft 1 ft deep marked 1/4 Raised mound of earth 2 ft high from 4 pits 18x24x12 in deep for 1/4 Sec Cor
60	00	Set post 15x3 in x 4 ft 1 ft deep marked 1/16 Raised mound of earth 2 ft high from 4 pits 18x24x12 in deep for 1/16 Sec Cor
70	00	2nd Bottom N.& S.W
75	00	Drain S.E.
80	00	Set post 4x4 in x 4 1/2 ft 1 ft deep raised mound of earth 2 1/2 ft high from 4 pits 18x24x12 in deep for Corner to Sections 25 26 35 & 36
		Bottom Level Soil 1st rate.
		East on random line between Sections 25 & 36 Var 12° 15' E
12	30	Creek 8 W. 10 ths wide S.E. Scattering timber on margin

20	00	Set temporary 1/16 Sec Cor
25	00	Enter 2nd Bottom N.W. & E.
40	00	Set temporary 1/4 Sec Cor
55	00	Enter 1st Bottom N.W. & E.
60	00	Set temporary 1/16 Sec Cor
80	20	Intersect East boundary of Township 0 lks North of Cor to Sections 25 & 36 from which Corner I run North 89° 56' W On a true line between Sections 25 & 36 Var 12° 15' E
20	05	Set post 3x3 in x 4 ft 1 ft deep Marked 1/16 Raised Mound of earth 2 ft high from 4 pits 18x24x12 in deep for 1/16 Sec Cor
40	10	Set post 3x3 in x 4 ft 1 ft deep Marked 1/4 Raised Mound of earth 2 ft high from 4 pits 18x24x12 in deep for 1/4 Sec Cor
60	15	Set post 3x3 in x 4 ft 1 ft deep Marked 1/16 Raised Mound of earth 2 ft high from 4 pits 18x24x12 in deep for 1/16 Sec Cor.
80	20	To Corner to Sections 25-26-35 & 36. Bottom Land Level Soil 1st rate

		Knowing that I would strike Coup River at less than 80 00 chains. I run From this 1/16 Sec Cor. on west boundary on S.W.¼ of Section 36. East on a true line through Section 36 Var 12° 15' E
20	00	Set post 3x3 in x 4 ft 1 ft deep Marked 1/16 Raised Mound of earth 2 ft high from 4 pits 18x24x12 in deep for 1/16 Sec Cor
26	00	Enter Scattering timber N.E. & S.W.
37	40	Slough N.E. & S.W. 30 lks wide
40	00	Set post 3x3 in x 4 ft 1 ft deep Marked 1/16 Raised Mound of earth 2 ft high from 4 pits 18x24x12 in deep for 1/16 Sec Cor from which a Cottonwood 20 in diam bears S 45 W. 80 lks dist.
40	30	Slough N.W. & S.W.
46	50	Plum Creek 60 lks wide S.E.
49	50	Left bank of Coup River N.E. when I set post 3x3 in x 4 ft 1 ft deep Marked M. C. Raised Mound of earth 2 ft high from each of 4 pits 36x36x12 in deep for meander Corner to Sec 36 Bottom Land Soil 1st rate

Township No 17 N.R. No 5 W

		From the 1/4 Sec Cor. on west boundary of Section 36. I run East on random line through Sec 36 Va 12° 15' E
17	00	Cross South 10 lks wide. Scattering timber on margin
20	00	Set temporary 1/16 Sec Cor
27	00	Wagon Road N.E. & S.W.
40	00	Set temporary C 1/4 Sec Cor
50	00	Enter 1st bottom N.E. & S.W.
60	00	Set temporary 1/16 Sec Cor
80	16	Intersect East boundary of Township 7 lks N of 1/4 Sec Cor. of Section 36 from which Corner I run North 89° 57' W On a true line through Section 36 Va 12° 15' E
20	04	Set post 3x3 in x 4 ft 1 ft deep Marked 1/16 Raised Mound of earth 2 ft high from 4 pits 18x24x12 in deep for 1/16 Sec Cor
40	08	Set post 3x3 in x 4 ft 1 ft deep Marked C 1/4 Raised Mound of earth 2 ft high from 4 pits 18x24x12 in deep for Center 1/4 Sec Cor

Township No 17 N.R. No 5 W.

60	12	Set post 3x3 in x 4 ft 1 ft deep Marked 1/16 Raised Mound of earth 2 ft high from 4 pits 18x24x12 in deep for 1/16 Sec Cor
80	16	To the 1/4 Sec Cor. on west boundary of Section 36. Land Level Soil 1st rate.
		From the 1/16 Sec Cor. on west boundary on N.W. 1/4 of Section 36. I run East on random line through Sec 36 Va 12° 15' E
11	00	Plum Creek 8 lks wide S.W. Scattering timber on margin
20	00	Set temporary 1/16 Sec Cor
40	00	Set temporary 1/16 Sec Cor
60	00	Set temporary 1/16 Sec Cor
75	00	Enter 1st Bottom N.E. & S.W.
80	16	Intersect East boundary of Township 14 lks North of 1/16 Sec Cor. on N.E. 1/4 of Section 36 from which Corner I run North 89° 54' W On a true line through Section 36 Va 12° 15' E

Township No 17 N.R. No 5 W

20	04	Set post 3x3 in x 4 ft 1 ft deep marked 1/16 Raised Mound of earth 2 ft high from 4 pits 18x24x12 in deep for 1/16 Sec Cor
40	08	Set post 3x3 in x 4 ft 1 ft deep marked 1/16 Raised Mound of earth 2 ft high from 4 pits 18x24x12 in deep for 1/16 Sec Cor
60	12	Set post 3x3 in x 4 ft 1 ft deep marked 1/16 Raised Mound of earth 2 ft high from 4 pits 18x24x12 in deep for 1/16 Sec Cor
80	16	To the 1/16 Sec Cor. on west boundary on N W 4 of Section 36. Bottom land swel Soil 1st rate Up Land rolling Soil 2nd rate
		North on a true line between Sec 23 & 26 Var 12° 15' E
20	00	Set post 3x3 in x 4 ft 1 ft deep marked 1/16 Raised Mound of earth 2 ft high from 4 pits 18x24x12 in deep for 1/16 Sec Cor
40	00	Set post 3x3 in x 4 ft 1 ft deep marked 1/4 Raised Mound of earth 2 ft high from 4 pits 18x24x12 in deep for 1/4 Sec Cor
60	00	Set post 3x3 in x 4 ft 1 ft deep marked 1/16

Township No 17 N.R. No 5 W

		Raised Mound of earth 2 ft high from 4 pits 18x24x12 in deep for 1/16 Sec Cor
75	00	Creek S.E. 8 lks wide. Scattering timber on margin
80	00	Set post 4x4 in x 4 ft 1 ft deep raised Mound of earth 2½ ft high from 4 pits 18x24x12 in deep for Corner to Sections 23 24 25 & 26 Land rolling Soil 2nd rate
		East on random line between Sec 24 & 25 Var 12° 15' E
5	30	Creek S.E. 8 lks wide. Scattering timber on margin
7	00	Plum Creek S.W. 5 lks wide Scattering timber on margin
20	00	Set temporary 1/16 Sec Cor
40	00	Set temporary 1/4 Sec Cor
60	00	Set temporary 1/16 Sec Cor
80	32	Entered East boundary of Township at Cor to Sections 24 & 25 from which Corner I run West on a true line between Sec 24 & 25 Var 12° 15' E

Township No 17. N.R. No 5 W

20	08	Set post 3X3 in x 4ft 1ft deep Marked 1/16 Raised Mound of earth 2ft high from 4 pits 18X24X12 in deep for 1/16 Sec Cor
40	16	Set post 3X3 in x 4ft 1ft deep Marked 1/4 Raised Mound of earth 2ft high from 4 pits 18X24X12 in deep for 1/4 Sec Cor
60	24	Set post 3X3 in x 4ft 1ft deep Marked 1/16 Raised Mound of earth 2ft high from 4 pits 18X24X12 in deep for 1/16 Sec Cor
80	32	To Corner to Sections 23. 24. 25 & 26 Land rolling Soil 2nd rate
		From the 1/16 Sec. Cor. on west boundary of S.W 1/4 of Section 25. Run East on random line through Section 25 Var 12° 15' E
5	50	Plum Creek S.E. 8 lks wide Scattering timber on margin
20	00	Set temporary 1/16 Sec Cor
40	00	Set temporary 1/16 Sec Cor
44	00	Ravine S.W.
60	00	Set temporary 1/16 Sec Cor
80	28	Intersect East boundary of Township 21

Township No 17 N.R. No 5 W.

		links North of the Sec Cor. of Section 25 from which Corner I run North 89° 51' W On a true line through Section 25 Var 12° 15' E
20	07	Set post 3X3 in x 4ft 1ft deep Marked 1/16 Raised Mound of earth 2ft high from 4 pits 18X24X12 in deep for 1/16 Sec Cor
40	14	Set post 3X3 in x 4ft 1ft deep Marked 1/16 Raised Mound of earth 2ft high from 4 pits 18X24X12 in deep for 1/16 Sec Cor
60	21	Set post 3X3 in x 4ft 1ft deep Marked 1/16 Raised Mound of earth 2ft high from 4 pits 18X24X12 in deep for 1/16 Sec Cor
80	28	To the 1/16 Sec Cor. on west boundary on S.W 1/4 of Section 25. Land rolling Soil 2nd rate October 1st 1875
		From the 1/4 Sec Cor. on west boundary of Section 25. Run East on random line through Sec 25 Var 12° 15' E
12	20	Plum Creek S.E. 8 lks wide Scattering timber on margin

Township No 17 N.R. No 5 W

20	00	Set temporary 1/16 Sec Cor
40	00	Set temporary 6/14 Sec Cor
50	00	Ravine South
60	00	Set temporary 1/16 Sec Cor
72	50	Ravine S.W.
80	24	Intersect East boundary of Township 7 chs North of 1/4 Sec Cor. of Section 25 from which Corner I run North 89° 57' W
		On a true line through Section 25 bearing 12° 15' E
20	06	Set post 3x3 in x 4 ft 1 ft deep Marked 1/16 Raised Mound of earth 2 ft high from 4 pits 18x24x12 in deep for 1/16 Sec Cor
40	12	Set post 3x3 in x 4 ft 1 ft deep Marked 6/14 Raised Mound of earth 2 ft high from 4 pits 18x24x12 in deep for Center 1/4 Sec Cor
60	18	Set post 3x3 in x 4 ft 1 ft deep Marked 1/16 Raised Mound of earth 2 ft high from 4 pits 18x24x12 in deep for 1/16 Sec Cor
80	24	To the 1/4 Sec Cor. on west boundary of Section 25.
✓		Land rocky Soil 2nd rate

Township No 17 N.R. No 5 W

		From the 1/16 Sec Cor. west boundary of N.W.¼ of Section 25. I run East on random line through Section 25 bearing 12° 15' E
5	00	Plum Creek 5 chs wide South
20	00	Set temporary 1/16 Sec Cor
40	00	Set temporary 1/16 Sec Cor
60	00	Set temporary 1/16 Sec Cor
80	28	Intersect East boundary of Township 16 chs South of 1/16 Sec Cor. on N.E. ¼ of Section 25. from which Cor I run South 89° 53' W
		On a true line through Section 25 bearing 12° 15' E
20	07	Set post 3x3 in x 4 ft 1 ft deep Marked 1/16 Raised Mound of earth 2 ft high from 4 pits 18x24x12 in deep for 1/16 Sec Cor
40	14	Set post 3x3 in x 4 ft 1 ft deep Marked 1/16 Raised Mound of earth 2 ft high from 4 pits 18x24x12 in deep for 1/16 Sec Cor
60	21	Set post 3x3 in x 4 ft 1 ft deep Marked 1/16 Raised Mound of earth 2 ft high from 4 pits 18x24x12 in deep for 1/16 Sec Cor

Township No 17 N.R. No 5 W

80	28	To the 1/16 Sec Cor. on west boundary on N.W.¼ of Section 25. Land rolling Soil 2nd rate
		North on a true line between Secs. 25 & 24 Var 12° 15' E
5	00	Cruck S.E. 4 lks wide scattering timber On margin
20	00	Set post 3x3 in x 4 ft 1 ft deep marked 1/16 Raised Mound of earth 1 ft high from 4 pits 18x24x12 in deep for 1/16 Sec Cor
40	00	Set post 3x3 in x 4 ft 1 ft deep marked 1/4 Raised Mound of earth 1 ft high from 4 pits 18x24x12 in deep for 1/4 Sec Cor
60	00	Set post 3x3 in x 4 ft 1 ft deep marked 1/16 Raised Mound of earth 1 ft high from 4 pits 18x24x12 in deep for 1/16 Sec Cor
80	00	Set post 4x4 in x 4½ ft 1 ft deep raised Mound of earth 2½ ft high from 4 pits 18x24x12 in deep for Cor to Secs. 13 & 14 & 23 & 24 Land rolling Soil 2nd rate

Township No 17 N.R. No 5 W

		East on random line between Secs. 13 & 24 Var 12° 15' E
6	00	Cruck S.E. 2 lks wide scattering timber On margin
20	00	Set temporary 1/16 Sec Cor
40	00	Set temporary 1/4 Sec Cor
60	00	Set temporary 1/16 Sec Cor
80	28	Intersect East boundary of Township 14 lks North of Corner to Sections 13 & 24 from which Corner I run North 89° 54' W
		On a true line between Sections 13 & 24 Var 12° 15' E
20	07	Set post 3x3 in x 4 ft 1 ft deep marked 1/16 Raised Mound of earth 2 ft high from 4 pits 18x24x12 in deep for 1/16 Sec Cor
40	14	Set post 3x3 in x 4 ft 1 ft deep marked 1/4 Raised Mound of earth 2 ft high from 4 pits 18x24x12 in deep for 1/4 Sec Cor
60	21	Set post 3x3 in x 4 ft 1 ft deep marked 1/16 Raised Mound of earth 2 ft high from 4 pits 18x24x12 in deep for 1/16 Sec Cor
80	28	To Corner to Sections 13 14 23 & 24 Land rolling Soil 2nd rate

Township No 17 N.R. No 5 W

		From the 1/16 Sec Cor. on west boundary on S.W.4 of Section 24, I run East on random line through Section 24 Var 12° 15' E
16	00	Creek S.E. 5 lks wide scattering timber on margin
20	00	Set temporary 1/16 Sec Cor.
40	00	Set temporary 1/16 Sec Cor
43	00	Ravine S.W.
60	00	Set temporary 1/16 Sec Cor
80	24	Intersect East boundary of Township North on S.E.4 of Section 24 from which Corner I run North 89° 56' W On a true line through Section 24 Var 12° 15' E
20	06	Set post 3x3 in x 4 ft 1 ft deep marked 1/16 Raised Mound of earth 2 ft high from 4 pits 18x24x12 in deep for 1/16 Sec Cor
40	12	Set post 3x3 in x 4 ft 1 ft deep marked 1/16 Raised Mound of earth 2 ft high from 4 pits 18x24x12 in deep for 1/16 Sec Cor
60	18	Set post 3x3 in x 4 ft 1 ft deep marked 1/16

Township No 17 N.R. No 5 W

		Raised Mound of earth 2 ft high from 4 pits 18x24x12 in deep for 1/16 Sec Cor.
80	24	To the 1/16 Sec Cor. on west boundary on S.W.4 of Section 24
		From the 1/4 Sec Cor. on west boundary of Section 24, I run East on random line through Section 24 Var 12° 15' E
11	00	Creek S.E. 6 lks wide. Scattering timber on margin
20	00	Set temporary 1/16 Sec Cor
24	00	Ravine S.W.
40	00	Set temporary 1/4 Sec Cor
60	00	Set temporary 1/16 Sec Cor
80	48	Intersect East boundary of Township 7 lks North of 1/4 Sec Cor. of Section 24. from which Corner I run North 89° 57' W On a true line through Section 24. Var 12° 15' E
20	12	Set post 3x3 in x 4 ft 1 ft deep marked 1/16 Raised Mound of earth 2 ft high from 4 pits 18x24x12 in deep for 1/16 Sec Cor

Township No 17 N.R. No 5 W.

40	24	Set post 5x3 in x 4 ft 1 ft deep marked C 14 Raised Mound of earth 2 ft high from 4 pits 18x24x12 in deep for Center 14 Sec Cor
60	36	Set post 5x3 in x 4 ft 1 ft deep marked 1/16 Raised Mound of earth 2 ft high from 4 pits 18x24x12 in deep for C 1/16 Sec Cor
80	48	To the 1/4 Sec. Cor. on west boundary of Section 24. Land broken Soil 2nd rate
		From the 1/16 Sec. Cor. on west boundary on N.W. 1/4 of Section 24. I run East on random line through Section 24 Va 12° 15' E
14	10	Creek S.W. 6 lks wide. Scattering timber on margin.
20	00	Set temporary 1/16 Sec Cor
40	00	Set temporary 1/16 Sec Cor
60	00	Set temporary 1/16 Sec Cor
80	40	Intersect East boundary of Township 21 lks South of 1/16 Sec Cor. on N.E. 1/4 of Section 24 from which Corner I run. South 89° 51' W

Township No 17 N.R. No 5 W.

		On a true line through Section 24 Va 12° 15' E
20	10	Set post 5x3 in x 4 ft 1 ft deep marked 1/16 Raised Mound of earth 2 ft high from 4 pits 18x24x12 in deep for 1/16 Sec Cor.
40	20	Set post 5x3 in x 4 ft 1 ft deep marked 1/16 Raised Mound of earth 2 ft high from 4 pits 18x24x12 in deep for 1/16 Sec Cor
60	30	Set post 5x3 in x 4 ft 1 ft deep marked 1/16 Raised Mound of earth 2 ft high from 4 pits 18x24x12 in deep for 1/16 Sec Cor
80	40	To the 1/16 Sec Cor. on the west boundary on N.W. 1/4 of Section 24. Land rolling Soil 2nd rate.
		North on a true line between Secs. 13 & 14 Va 12° 15' E
5	00	Drain S.E. Scattering timber on margin
20	00	Set post 5x3 in x 4 ft 1 ft deep marked 1/16 Raised Mound of earth 2 ft high from 4 pits 18x24x12 in deep for 1/16 Sec Cor
40	00	Set post 5x3 in x 4 ft 1 ft deep marked 14 Raised Mound of earth 2 ft high from 4 pits 18x24x12 in deep for 14 Sec Cor

Township No 17 N.R. No 5 W

60	00	Set post 3x3 in x 4 ft 1 ft deep marked 1/16 Raised Mound of earth 2 ft high from 4 pits 18x24x12 in deep for 1/16 Sec Cor
80	00	Set post 4x4 in x 4½ ft 1 ft deep raised Mound of earth 2 ft high from 4 pits 18x24x12 in deep for Cor to Secs 11-12-13 & 14, Land rolling Soil 2nd rate.
		East on random line between Sections 12 & 13 Var 12° 15' E
12	00	Drain South
20	00	Set temporary 1/16 Sec Cor
25	00	Wagon Road N.W. & E.
40	00	Set temporary 1/4 Sec Cor
60	00	Set temporary 1/16 Sec Cor
72	00	Drain N.E.
80	08	Intersect East boundary of Township at Cor to Sections 12 & 13. from which Corner I run West on a true line between Sections 12 & 13 Var 12° 15' E
20	02	Set post 3x3 in x 4 ft 1 ft deep marked 1/16 Raised Mound of earth 2 ft high from 4 pits 18x24x12 in deep for 1/16 Sec Cor

Township No 17 N.R. No 5 W

40	04	Set post 3x3 in x 4 ft 1 ft deep marked 1/4 Raised Mound of earth 2 ft high from 4 pits 18x24x12 in deep for 1/4 Sec Cor
60	06	Set post 3x3 in x 4 ft 1 ft deep marked 1/16 Raised Mound of earth 2 ft high from 4 pits 18x24x12 in deep for 1/16 Sec Cor
80	08	To the Corner to Sections 11-12-13 & 14, Land rolling Soil 2nd rate
		From the 1/16 Sec Cor. on west boundary on S.W. 1/4 of Section 13. I run East on random line through Sec 13 Var 12° 15' E
20	00	Set temporary 1/16 Sec Cor
25	00	Drain S.E.
40	00	Set temporary 1/16 Sec Cor
48	00	Drain S.E.
60	00	Set temporary 1/16 Sec Cor
64	00	Drain S.E.
80	16	Intersect East boundary of Township 21 this South of 1/16 Sec Cor. on S.E. 1/4 from which Corner I run South 89° 51' W

Township No 17 N.R. No 5 W

		On a true line through Section 13
		Va 12° 15' E
20	04	Set post 3x3 in x 4 ft 1 ft deep marked 1/16
		Raised mound of earth 2 ft high from
		4 pits 18x24x12 in deep for 1/16 Sec Cor
40	08	Set post 3x3 in x 4 ft 1 ft deep marked 1/16
		Raised mound of earth 2 ft high from
		4 pits 18x24x12 in deep for 1/16 Sec Cor
60	12	Set post 3x3 in x 4 ft 1 ft deep marked 1/16
		Raised mound of earth 2 ft high from
		4 pits 18x24x12 in deep for 1/16 Sec Cor
80	16	To the 1/16 Sec Cor. on west boundary on
		S.W.4 of Section 13.
		Land rolling Soil 2nd rate
		October 2 1875
		From the 1/4 Sec Cor. on west boundary
		of Section 13. I run
		East on random line through Section 13
		Va 12° 15' E
17	00	Drain S.E.
20	00	Set temporary 1/16 Sec Cor
26	00	Drain S
40	00	Set temporary C 1/4 Sec Cor

Township No 17 N.R. No 5 W.

60	00	Set temporary 1/16 Sec Cor
72	00	Wagon Road N.W. & S.E.
80	24	Intersect East boundary of Township
		7 lks South of 1/4 Sec Cor. of Sec 13.
		from which Corner I run
		South 89° 57' W
		On a true line through Section 13
		Va 12° 15' E
20	06	Set post 3x3 in x 4 ft 1 ft deep marked 1/16
		Raised mound of earth 2 ft high from
		4 pits 18x24x12 in deep for 1/16 Sec Cor
40	12	Set post 3x3 in x 4 ft 1 ft deep marked C 1/4
		Raised mound of earth 2 ft high from
		4 pits 18x24x12 in deep for Center 1/4 Sec Cor
60	18	Set post 3x3 in x 4 ft 1 ft deep marked 1/16
		Raised mound of earth 2 ft high from
		4 pits 18x24x12 in deep for 1/16 Sec Cor
80	24	To the 1/4 Sec Cor. On west boundary
		of Section 13
		Land rolling Soil 2nd rate

Township No 17 N.R. No 5 W.

		From the 1/16 Sec. Cor. on west boundary on N.W.4 of Section 13. Run East on random line through Sec 13 Var 12° 15' E
5	00	Drain L.E.
18	00	Drain S
20	00	Set temporary 1/16 Sec Cor
40	00	Set temporary 1/16 Sec Cor
52	00	Wagon Road N.W. & L.E
60	00	Set temporary 1/16 Sec Cor
80	04	Intersect East boundary of Township at 1/16 Sec Cor. of N.E.4 of Section 13 from which corner Run West on a true line through Section 13 Var 12° 15' E
20	01	Set post 3x3 in x 4 ft 1 ft deep marked 1/16 Raised Mound of earth 2 ft high from 4 pits 18x24x12 in deep for 1/16 Sec Cor
40	02	Set post 3x3 in x 4 ft 1 ft deep marked 1/16 Raised Mound of earth 2 ft high from 4 pits 18x24x12 in deep for 1/16 Sec Cor
60	03	Set post 3x3 in x 4 ft 1 ft deep marked 1/16 Raised Mound of earth 2 ft high from 4 pits 18x24x12 in deep for 1/16 Sec Cor

Township No 17 N.R. No 5 W.

80	04	To the 1/16 Sec. Cor. on west boundary on N.W.4 of Section 13 Land rolling Soil 2nd rate
		North on a true line between Secs. 11 & 12 Var 12° 15' E
20	00	Set post 3x3 in x 4 ft 1 ft deep marked 1/16 Raised Mound of earth 2 ft high from 4 pits 18x24x12 in deep for 1/16 Sec Cor
24	50	Wagon Road N.W. & L.E
40	00	Set post 3x3 in x 4 ft 1 ft deep marked 1/4 Raised Mound of earth 2 ft high from 4 pits 18x24x12 in deep for 1/4 Sec Cor
60	00	Set post 3x3 in x 4 ft 1 ft deep marked 1/16 Raised Mound of earth 2 ft high from 4 pits 18x24x12 in deep for 1/16 Sec Cor
80	00	Set post 4x4 in x 4½ ft 1 ft deep raised Mound of earth 2½ ft high from 4 pits 18x24x12 in deep for Cor to Secs. 1-2-11 & 12 Land Gently Rolling Soil 2nd rate

Township No 17. N.R. No 5 W

		East on random line between Secs. 1 & 12
		Va 12° 15' E
20	00	Set temporary 1/16 Sec Cor
35	00	Drain N
40	00	Set temporary 1/4 Sec Cor
57	00	Drain S.E.
60	00	Set temporary 1/16 Sec Cor
79	80	Drain N.E.
80	16	Intersect East boundary of Township
		14 lks South of Cor to Secs. 1 & 12
		from which Corner I run
		South 89° 54' W
		On a true line between Sections 1 & 12
		Va 12° 15' E
20	04	Set post 3x3 in x 4 ft 1 ft deep marked 1/16
		Raised mound of earth 2 ft high from
		4 pits 18x24x12 in deep for 1/16 Sec Cor
40	08	Set post 3x3 in x 4 ft 1 ft deep marked 1/4
		Raised mound of earth 2 ft high from
		4 pits 18x24x12 in deep for 1/4 Sec Cor
60	12	Set post 3x3 in x 4 ft 1 ft deep marked 1/16
		Raised mound of earth 2 ft high from
		4 pits 18x24x12 in deep for 1/16 Sec Cor

Township No 17 N.R. No 5 W

80	16	To Corner to Sections 1-2-11 & 12
		Land rolling Soil 2nd rate
		From the 1/16 Sec Cor. On west boundary
		on S.W.¼ of Section 12. I run
		East on random line through Sec 12
		Va 12° 15' E
12	00	Wagon Road N.W. & S.E.
20	00	Set temporary 1/16 Sec Cor
40	00	Set temporary 1/16 Sec Cor
43	00	Drain N.W.
60	00	Set temporary 1/16 Sec Cor
80	12	Intersect East boundary of Township 10
		lks S of the Sec Cor on S.E.¼ of Section 12
		from which Cor I run
		South 89° 56' W
		On a true line through Section 12
		Va 12° 15' E
20	03	Set post 3x3 in x 4 ft 1 ft deep marked 1/16
		Raised mound of earth 2 ft high from
		4 pits 18x24x12 in deep for 1/16 Sec Cor
40	06	Set post 3x3 in x 4 ft 1 ft deep marked 1/16
		Raised mound of earth 2 ft high from

Township No 17 N.R. No 5 W

		4 pits 18x24x12 in deep for 1/16 Sec Cor
60	09	Set post 3x3 in x 4 ft 1 ft deep marked 1/16
		Raised mound of earth 2 ft high from
		4 pits 18x24x12 in deep for 1/16 Sec Cor
80	12	To the 1/16 Sec Cor. on west boundary
		on S. W^t of Section 12
		Land rolling Soil 2nd rate
		From the 1/4 Sec Cor. on west boundary
		of Section 12 - 2 run
		East on random line through Sec 12
		Var 12° 15' E
20	00	Set temporary 1/16 Sec Cor
40	00	Set temporary 1/4 Sec Cor
47	00	Drain N.W.
60	00	Set temporary 1/16 Sec Cor
80	20	Intersect East boundary of Township 8
		lks North of 1/4 Sec Cor of Section 12
		from which Cor 2 run
		North 89° 57' W
		On a true line through Section 12
		Var 12° 15' E
20	05	Set post 3x3 in x 4 ft 1 ft deep marked 1/16
		Raised mound of earth 2 ft high from
		4 pits 18x24x12 in deep for 1/16 Sec Cor

Township No 17 N.R. No 5 W

40	10	Set post 3x3 in x 4 ft 1 ft deep marked 1/4
		Raised mound of earth 2 ft high from
		4 pits 18x24x12 in deep for Center 1/4 Sec Cor
60	15	Set post 3x3 in x 4 ft 1 ft deep marked 1/16
		Raised mound of earth 2 ft high from
		4 pits 18x24x12 in deep for 1/16 Sec Cor
80	20	To the 1/4 Sec Cor. on west boundary
		of Section 12
		Land rolling Soil 2nd rate
		From the 1/16 Sec Cor. on west boundary
		on N.W^t of Section 12. 2 run.
		East on random line through Sec 12
		Var 12° 15' E
20	00	Set temporary 1/16 Sec Cor
40	00	Set temporary 1/16 Sec Cor
46	00	Drain N.W.
60	00	Set temporary 1/16 Sec Cor
67	00	Drain N
80	12	Intersect East boundary of Township
		at 1/16 Sec Cor. on N.E^t of Section 12
		from which Corner 2 run
		West on a true line through Section 12
		Var 12° 15' E

Township No 17 N.R. No 5 W

20	03	Set post 3x3 in x 4 ft 1 ft deep marked 1/16 Raised mound of earth 2 ft high from 4 pits 18x24x12 in deep for 1/16 Sec Cor
40	06	Set post 3x3 in x 4 ft 1 ft deep marked 1/16 Raised mound of earth 2 ft high from 4 pits 18x24x12 in deep for 1/16 Sec Cor
60	09	Set post 3x3 in x 4 ft 1 ft deep marked 1/16 Raised mound of earth 2 ft high from 4 pits 18x24x12 in deep for 1/16 Sec Cor.
80	12	To the 1/16 Sec Cor. on west Boundary on N.W¼ of Section 12 Land rolling Soil 2nd rate

North on random line between Sec. 1 & 2 Va 12° 15' E

20	00	Set temporary 1/16 Sec Cor
40	00	Set temporary 1/4 Sec Cor
40	50	Drain N E
60	00	Set temporary 1/16 Sec Cor
79	60	Intersect North boundary of Township 20 chs East of Cor to Sections 1 & 2 from which Corner I run South 9' E

Township No 17 N.R. No 5 W

On a true line between Sections 1 & 2 Va 12° 15' E

19	60	Set post 3x3 in x 4 ft 1 ft deep marked 1/16 Raised mound of earth 2 ft high from 4 pits 18x24x12 in deep for 1/16 Sec Cor
39	60	Set post 3x3 in x 4 ft 1 ft deep marked 1/4 Raised mound of earth 2 ft high from 4 pits 18x24x12 in deep for 1/4 Sec Cor
59	60	Set post 3x3 in x 4 ft 1 ft deep marked 1/16 Raised mound of earth 2 ft high from 4 pits 18x24x12 in deep for 1/16 Sec Cor
79	60	To Corner to Sections 1-2-11 & 12 Land rolling Soil 2nd rate

From the 1/16 Sec Cor. on west boundary on S.W¼ of Section 1 I run East on random line through Sec. 1 ~~& 2~~ Va 12° 15' E

20	00	Set temporary 1/16 Sec Cor
40	00	Set temporary 1/16 Sec Cor
45	50	Drain S E
60	00	Set temporary 1/16 Sec Cor
80	08	Intersect East boundary of Township

Township No 17 N.R. No 5 W.

		10 lks North of 1/16 Sec Cor. on S.E. 4 of Sec 1
		from which Cor I run
		North 89° 56' W
		On a true line through Section 1
		Va 12° 15' E
20	02	Set post 3x3 in x 4 ft 1 ft deep marked 1/16
		Raised mound of earth 2 ft high from
		4 pits 18x24x12 in deep for 1/16 Sec Cor
40	04	Set post 3x3 in x 4 ft 1 ft deep marked 1/16
		Raised Mound of earth 2 ft high from
		4 pits 18x24x12 in deep for 1/16 Sec Cor
60	06	Set post 3x3 in x 4 ft 1 ft deep marked 1/16
		Raised Mound of earth 2 ft high from
		4 pits 18x24x12 in deep for 1/16 Sec Cor
80	08	To the 1/16 Sec Cor. on west boundary on
		S.W. 4 of Section 1
		Land rolling Soil 2nd rate.
		From the 1/4 Sec Cor. on west boundary
		of Section 1. I run
		East on random line through Sec 1
		Va 12° 15' E
20	00	Set temporary 1/16 Sec Cor

Township No 17 N.R. No 5 W

40	00	Set temporary C 1/4 Sec Cor
60	00	Set temporary 1/16 Sec Cor
75	50	Drain N.E.
80	08	Intersect East boundary of Township
		4 lks North of 1/4 Sec Cor. of Section 1
		from which Corner I run
		North 89° 58' W
		On a true line through Section 1
		Va 12° 15' E
20	02	Set post 3x3 in x 4 ft 1 ft deep marked 1/16
		Raised Mound of earth 2 ft high from
		4 pits 18x24x12 in deep for 1/16 Sec Cor
40	04	Set post 3x3 in x 4 ft 1 ft deep marked C 1/4
		Raised Mound of earth 2 ft high from
		4 pits 18x24x12 in deep for Center 1/4 Sec Cor
60	06	Set post 3x3 in x 4 ft 1 ft deep marked 1/16
		Raised Mound of earth 2 ft high from
		4 pits 18x24x12 in deep for 1/16 Sec Cor
80	08	To the 1/4 Sec Cor. on west boundary
		of Section 1
		Land rolling Soil 2nd rate
		October 4 1875

Township No 17 N.R. No 5 W

From the 1/16 Sec. Cor. on west boundary on N.W.4 of Section 1. I run East on random line through Sec 1 Va 12° 15' E

20 00 Set temporary 1/16 Sec Cor

40 00 Set temporary 1/16 Sec Cor

54 00 Drain N E

60 00 Set temporary 1/16 Sec Cor

80 00 Intersect East boundary of Township 3 lks South of 1/16 Sec. Cor. on N.E.4 of Section 1 from which Corner I run South 89° 59' W

On a true line through Section 1 Va 12° 15' E

20 00 Set post 3x3 in x 4 ft 1 ft deep marked 1/16 Raised mound of earth 2 ft high from 4 pits 18x24x12 in deep for 1/16 Sec Cor

40 00 Set post 3x3 in x 4 ft 1 ft deep marked 1/16 Raised mound of earth 2 ft high from 4 pits 18x24x12 in deep for 1/16 Sec Cor

60 00 Set post 3x3 in x 4 ft 1 ft deep marked 1/16 Raised mound of earth 2 ft high from 4 pits 18x24x12 in deep for 1/16 Sec Cor

Township No 17 N.R. No 5 W

80 00 To the 1/16 Sec. Cor. on west boundary on N.W.4 of Section 1 Land rolling Soil 2nd rate

North on a true line between Secs. 34 & 35 Va 12° 15' E

18 50 Wagon Road

Set post 3x3 in x 4 ft 1 ft deep marked 1/16 Raised mound of earth 2 ft high from

20 00 4 pits 18x24x12 in deep for 1/16 Sec Cor

40 00 Set post 3x3 in x 4 ft 1 ft deep marked 1/4 Raised mound of earth 2 ft high from 4 pits 18x24x12 in deep for 1/4 Sec Cor

42 00 Leave bottom N.E. & S.W.

60 00 Set post 3x3 in x 4 ft 1 ft deep marked 1/16 Raised mound of earth 2 ft high from 4 pits 18x24x12 in deep for 1/16 Sec Cor

80 00 Set post 4x4 in x 4 1/2 ft 1 ft deep raised mound of earth 2 ft high from 4 pits 18x24x12 in deep for Cor to Sections 26 27, 34 & 35.

Bottom Land Level Soil 1st rate

Upland rolling Soil 2nd rate

Township No 17 N.R. No 5 W

East on random line between Secs. 26 & 35.
Var 12° 15' E

20	00	Set temporary 1/16 Sec Cor
40	00	Set temporary 1/4 Sec Cor
54	00	Ravine S.E.
60	00	Set temporary 1/16 Sec Cor
80	12	Intersect N and S line at a point 18 lks North of Corner to Sections 25-26. 35 & 36 from which Corner I run North 89° 52' W

On a true line between Sections 26 & 35
Var 12° 15' E

20	03	Set post 3x3 in x 4 ft 1 ft deep marked 1/16 Raised Mound of earth 2 ft high from 4 pits 18x24x12 in deep for 1/16 Sec Cor
40	06	Set post 3x3 in x 4 ft 1 ft deep marked 1/4 Raised Mound of earth 2 ft high from 4 pits 18x24x12 in deep for 1/4 Sec Cor
60	09	Set post 3x3 in x 4 ft 1 ft deep marked 1/16 Raised Mound of earth 2 ft high from 4 pits 18x24x12 in deep for 1/16 Sec Cor
80	12	To Corner to Sections 26-27-34 & 35 Land rolling Soil 2nd rate

Township No 17 N.R. No 5 W

From the 1/16 Sec Cor. on west boundary on S.W 1/4 of Section 35. I run East on random line through Sec 35
Var 12° 15' E

20	00	Set temporary 1/16 Sec Cor
37	00	Wagon Road N.E. & S.W
40	00	Set temporary 1/16 Sec Cor
60	00	Set temporary 1/16 Sec Cor
80	00	Intersect N and S line at a point 21 lks South of 1/16 Sec Cor. on S.E 1/4 of Section 35. from which Corner I run South 89° 51' W

On a true line through Section 35
Var 12° 15' E

20	00	Set post 3x3 in x 4 ft 1 ft deep marked 1/16 Raised Mound of earth 2 ft high from 4 pits 18x24x12 in deep for 1/16 Sec Cor
40	00	Set post 3x3 in x 4 ft 1 ft deep marked 1/16 Raised Mound of earth 2 ft high from 4 pits 18x24x12 in deep for 1/16 Sec Cor
60	00	Set post 3x3 in x 4 ft 1 ft deep marked 1/16 Raised Mound of earth 2 ft high from 4 pits 18x24x12 in deep for 1/16 Sec Cor

Township No 17 N.R. No 5 W

80	00	To the 1/16 Sec Cor. On west boundary On S.W.¼ of Section 35. Bottom Undulating Soil 1st rate.
		From the 1/4 Sec Cor. on west boundary of Section 35. I run East on random line through Section 35 Var 12° 15' E
20	00	Set temporary 1/16 Sec Cor
40	00	Set temporary C 1/4 Sec Cor
60	00	Set temporary 1/16 Sec Cor
79	92	Intersect N and S line at a point 14 lks South of 1/4 Sec. Cor of Section 35 from which Corner I run South 89° 54' W On a true line through Section 35. Var 12° 15' E
19	98	Set post 3x3 in x 4 ft 1 ft deep marked 1/16 Raised mound of earth 2 ft high from 4 pits 18x24x12 in deep for 1/16 Sec Cor
39	96	Set post 3x3 in x 4 ft 1 ft deep marked C 1/4 Raised mound of earth 2 ft high from 4 pits 18x24x12 in deep for Center 1/4 Sec Cor

Township No 17 N.R. No 5 W

59	94	Set post 3x3 in x 4 ft 1 ft deep marked 1/16 Raised mound of earth 2 ft high from 4 pits 18x24x12 in deep for 1/16 Sec Cor
79	92	To the 1/4 Sec Cor. On west boundary of Section 35 Bottom Undulating Soil 1st rate
		From the 1/16 Sec. Cor. on west boundary on N.W.¼ of Section 35. I run East on random line through Sec 35 Var 12° 15' E
20	00	Set temporary 1/16 Sec Cor
40	00	Set temporary 1/16 Sec Cor
60	00	Set temporary 1/16 Sec Cor
70	00	Enter bottom N.E. & S.W.
79	88	Intersect N and S line at 1/16 Sec Cor on N.E.¼ of Section 35. from which Corner I run West on a true line through Section 35 Var 12° 15' E
19	97	Set post 3x3 in x 4 ft 1 ft deep marked 1/16 Raised mound of earth 2 ft high from 4 pits 18x24x12 in deep for 1/16 Sec Cor
39	94	Set post 3x3 in x 4 ft 1 ft deep marked 1/16

Township No 17 N.R. No 5 W

		Raised mound of earth 2 ft high from 4 pits 18x24x12 in deep for 1/16 Sec Cor
59	91	Set post 3x3 in x 4 ft 1 ft deep marked 1/16 Raised mound of earth 2 ft high from 4 pits 18x24x12 in deep for 1/16 Sec Cor
79	88	To the 1/16 Sec Cor. on west boundary on N.W.¼ of Section 35
		Up. Land rolling Soil 2nd rate
		Bottom Land Level Soil 1st rate
		North on a true line between Sections 26 & 27 Var 12° 15' E
18	80	Oak Raven N.E.
20	00	Mark Burr oak 6 in diam for 1/16 Sec Cor from which an
		Oak 10 in diam bears N 45 E 70 lks dist.
		Burr Oak 10 in diam bears S 40 E 80 lks dist.
40	00	Set post 3x3 in x 4 ft 1 ft deep marked 1/4 Raised mound of earth 2 ft high from 4 pits 18x24x12 in deep for 1/4 Sec Cor
60	00	Set post 3x3 in x 4 ft 1 ft deep marked 1/16 Raised mound of earth 2 ft high from 4 pits 18x24x12 in deep for 1/16 Sec Cor

Township No 17 N.R. No 5 W

80	00	Set post 4x4 in x 4½ ft 1 ft deep raised mound of earth 2½ ft high from 4 pits 18x24x12 in deep for Comm to Sections 22-23-26 & 27
		Land rolling Soil 2nd rate
		East on random line between Sec's 23 & 26 Var 12° 15' E
20	00	Set temporary 1/16 Sec Cor
40	00	Set temporary 1/4 Sec Cor
60	00	Set temporary 1/16 Sec Cor
80	08	Intersect 9th mid S line at a point 10 lks South of Comm to Sections 23-24-25 & 26 from which Comm 2 rus South 89° 56' W
		On a true line between Sections 23 & 26 Var 12° 15' E
20	02	Set post 3x3 in x 4 ft 1 ft deep marked 1/16 Raised mound of earth 2 ft high from 4 pits 18x24x12 in deep for 1/16 Sec Cor
40	04	Set post 3x3 in x 4 ft 1 ft deep marked 1/4 Raised mound of earth 2 ft high from 4 pits 18x24x12 in deep for 1/4 Sec Cor
60	06	Set post 3x3 in x 4 ft 1 ft deep marked 1/16

Township No 17 N.R. No 5 W

		Raised mound of earth 2 ft high from 4 pits 18x24x12 in dep for 1/16 Sec Cor
80	08	To corner to Sections 22-23-26 & 27 Land rolling Soil 2nd rate

---

		From the 1/16 Sec Cor. on west boundary on S.W.¼ of Section 26. 2 run East on random line through Section 26 Va 12° 15' E
3	00	Ravine N.E.
20	00	Set temporary 1/16 Sec Cor
40	00	Set temporary 1/16 Sec Cor
52	00	Ravine S.E.
60	00	Set temporary 1/16 Sec Cor
80	00	Intersect 1st and 2d line at a point 10 lks South of 1/16 Sec Cor. on S.E.¼ of Section 26 from which Corner 2 run South 89° 56' W Va 12° 15' E
20	00	Set post 3x3 in x 4 ft 1 ft dep marked 1/16 Raised mound of earth 2 ft high from 4 pits 18x24x12 in dep for 1/16 Sec Cor
40	00	Set post 3x3 in x 4 ft 1 ft dep marked 1/16 Raised Mound of earth 2 ft high from

Township No 17. N.R. No 5 W

		4 pits 18x24x12 in dep for 1/16 Sec Cor
60	00	Set post 3x3 in x 4 ft 1 ft dep marked 1/16 Raised Mound of earth 2 ft high from 4 pits 18x24x12 in dep for 1/16 Sec Cor
80	00	To the 1/16 Sec Cor. on west boundary of S.W.¼ of Section 26 Land rolling Soil 2nd rate

---

		From the 1/4 Sec Cor. on west boundary of Sections 26. 2 run East on random line through Sec 26 Va 12° 15' E
20	00	Set temporary 1/16 Sec Cor
38	50	Ravine S.E.
40	00	Set temporary 1/4 Sec Cor
60	00	Set temporary 1/16 Sec Cor
79	80	Intersect 1st and 2d line at 1/4 Sec Cor on East boundary of Section 26 from which Cor 2 run West on a true line through Sec 26 Va 12° 15' E
19	95	Set post 3x3 in x 4 ft 1 ft dep marked 1/16 Raised mound of earth 2 ft high from 4 pits 18x24x12 in dep for 1/16 Sec Cor

Township No 17 N.R. No 5 W

39	90	Set post 3x3 in x 4 ft 1 ft deep marked 6 1/4 Raised mound of earth 2 ft high from 4 pits 18x24x12 in deep for Center 1/4 Sec Cor
59	85	Set post 3x3 in x 4 ft 1 ft deep marked 1/16 Raised mound of earth 2 ft high from 4 pits 18x24x12 in deep for 1/16 Sec Cor
79	80	To the 1/4 Sec Cor. on west boundary of Section 26
		Land rolling Soil 2nd rate
		October 5th 1875
		From the 1/16 Sec Cor. on west boundary on N.W.4 of Section 26. I run East on random line through Sec 26 Var 12° 15' E
10	00	Ravine S.E
20	00	Set temporary 1/16 Sec Cor
40	00	Set temporary 1/16 Sec Cor
59	00	Ravine S.E
60	00	Set temporary 1/16 Sec Cor
79	92	Intersect N and S line at a point 12 lks North of 1/16 Sec Cor on East boundary on N.E.4 of Sec 26 from which Cor I run North 89° 55' W

Township No 17 N.R. No 5 W.

		On a true line through Section 26 Var 12° 15' E
19	98	Set post 3x3 in x 4 ft 1 ft deep marked 1/16 Raised mound of earth 2 ft high from 4 pits 18x24x12 in deep for 1/16 Sec Cor from which a
		Burr Oak 10 in diam bears S 88 W. 100 lks dist
		Burr Oak 6 in diam bears N 5 W. 120 lks dist
39	96	Set post 3x3 in x 4 ft 1 ft deep marked 1/16 Raised mound of earth 2 ft high from 4 pits 18x24x12 in deep for 1/16 Sec Cor from which a
		Burr Oak 8 in diam. bears S 2° W. 25 lks dist
		Burr Oak 6 in diam bears S 79 W. 80 lks dist
59	94	Set post 3x3 in x 4 ft 1 ft deep marked 1/16 Raised mound of earth 2 ft high from 4 pits 18x24x12 in deep for 1/16 Sec Cor
79	92	To the 1/16 Sec Cor. on west boundary on N.W.4 of Section 26.
		Land rolling Soil 2nd rate

Township No 17 N.R. No 5 W

North on a true line between Secs. 22 & 23
Va 12° 15' E

20 00 Set post 3x3 in x 4 ft 1 ft deep marked 1/16
Raised mound of earth 2 ft high from
4 pits 18x24x12 in deep for 1/16 Sec Cor

40 00 Set post 3x3 in x 4 ft 1 ft deep marked 1/4
Raised mound of earth 2 ft high from
4 pits 18x24x12 in deep for 1/4 Sec Cor

59 00 Oak Ravine S.E.

60 00 Set post 3x3 in x 4 ft 1 ft deep marked 1/16
Raised mound of earth 2 ft high from
4 pits 18x24x12 in deep for 1/16 Sec Cor
from which a
Burr Oak 16 in diam bears S 40 E 100 lks dist

80 00 Set post 4x4 in x 4½ ft 1 ft deep raised mound
of earth 2½ ft high from 4 pits 18x24x12 in
deep for Corner to Sections 14-15-22 & 23
Land rolling Soil 2nd rate

East on random line between Secs. 14 & 23
Va 12° 15' E

20 00 Set temporary 1/16 Sec Cor

40 00 Set temporary 1/4 Sec Cor

Township No 17 N.R. No 5 W

60 00 Set temporary 1/16 Sec Cor

80 08 Intersect N and S line at a point 14 lks North
of Cor to Sections 13-14-23 & 24
from which Corner I run
North 89° 54' W
On a true line between Sections 14 & 23
Va 12° 15' E

20 02 Set post 3x3 in x 4 ft 1 ft deep marked 1/16
Raised mound of earth 2 ft high from
4 pits 18x24x12 in deep for 1/16 Sec Cor

40 04 Set post 3x3 in x 4 ft 1 ft deep marked 1/4
Raised mound of earth 2 ft high from
4 pits 18x24x12 in deep for 1/4 Sec Cor

60 06 Set post 3x3 in x 4 ft 1 ft deep marked 1/16
Raised mound of earth 2 ft high from
4 pits 18x24x12 in deep for 1/16 Sec Cor

80 08 To Corner to Sections 14-15-22 & 23
Land rolling Soil 2nd rate

From the 1/16 Sec Cor. on west boundary
on S.W.4 of Section 23. I run
East on random line through Section 23
Va 12° 15' E

Township No 17. N.R. No 5 W

20	00	Set temporary 1/16 Sec Cor
40	00	Set temporary 1/16 Sec Cor
60	00	Set temporary 1/16 Sec Cor
64	50	Oak Ravine Standing water S.E
80	08	Intersect N and S line at a point 4 lks North of 1/16 Sec Cor. on S.E. on East boundary of Sec 23 from which Corner I run North 89°58' W
		On a true line through Section 23. Va 12° 15' E
20	02	Set post 3x3 in x 4 ft 1 ft deep marked 1/16 Raised mound of earth 2 ft high from 4 pits 18x24x12 in deep for 1/16 Sec Cor
40	04	Set post 3x3 in x 4 ft 1 ft deep marked 1/16 Raised mound of earth 2 ft high from 4 pits 18x24x12 in deep for 1/16 Sec Cor
60	06	Set post 3x3 in x 4 ft 1 ft deep marked 1/16 Raised mound of earth 2 ft high from 4 pits 18x24x12 in deep for 1/16 Sec Cor
80	08	To the 1/16 Sec Cor. on west boundary on S.W. of Section 23 Land rolling Soil 2nd rate

Township No 17 N.R. No 5 W

		From the 1/4 Sec Cor. on west boundary of Section 23 I run East on random line through Section 23 Va 12° 15' E
20	00	Set temporary 1/16 Sec Cor
40	00	Set temporary C 1/4 Sec Cor
49	00	Oak Ravine Standing water S.E
60	00	Set temporary 1/16 Sec Cor
80	16	Intersect N and S line at a point 14 lks North of 1/4 Sec Cor. on East boundary of Sec 23 from which Corner I run North 89°54' W
		On a true line through Section 23 Va 12° 15' E
20	04	Set post 3x3 in x 4 ft 1 ft deep marked 1/16 Raised mound of earth 2 ft high from 4 pits 18x24x12 in deep for 1/16 Sec Cor
40	08	Set post 3x3 in x 4 ft 1 ft deep marked C 1/4 Raised mound of earth 2 ft high from 4 pits 18x24x12 in deep for Center 1/4 Sec Cor from which a Burr Oak 20 in diam bears S 50 E. 80 lks dist
60	12	Set post 3x3 in x 4 ft 1 ft deep marked 1/16

Township No 17. N.R. No 5 W

		Raised mound of earth 2 ft high from 4 pits 18x24x12 in deep for 1/16 Sec Cor
80	16	To the 1/4 Sec Cor. on west boundary of Section 23
		Land rolling Soil 2nd rate
		From the 1/16 Sec Cor. on west boundary on No 4 of Section 23. 2 miles East on random line through Section 23 Var 12° 15' E
2	50	Ravine L.E.
20	00	Set temporary 1/16 Sec Cor
40	00	Set temporary 1/16 Sec Cor
60	00	Set temporary 1/16 Sec Cor
80	16	Intersect W'ly line for a point 20 lks South of 1/16 Sec Cor. on East boundary on No 7 of Sec 23 from which Cor 2 miles South 89° 51' W
		On a true line through Section 23 Var 12° 15' E
20	04	Set post 3x3 in x 4 ft 1 ft deep marked 1/16 Raised mound of earth 2 ft high from 4 pits 18x24x12 in deep for 1/16 Sec Cor

Township No 17. N.R. No 5 W

40	08	Set post 3x3 in x 4 ft 1 ft deep marked 1/16 Raised mound of earth 2 ft high from 4 pits 18x24x12 in deep for 1/16 Sec Cor
60	12	Set post 3x3 in x 4 ft 1 ft deep marked 1/16 Raised mound of earth 2 ft high from 4 pits 18x24x12 in deep for 1/16 Sec Cor
80	16	To the 1/16 Sec Cor. on west boundary of Sec 23 Land rolling Soil 2nd rate
		Northon a true line between Secs. 14 & 15 Var 12° 15' E
20	00	Set post 3x3 in x 4 ft 1 ft deep marked 1/16 Raised mound of earth 2 ft high from 4 pits 18x24x12 in deep for 1/16 Sec Cor
26	00	Ravine L.E.
40	00	Set post 3x3 in x 4 ft 1 ft deep marked 1/4 Raised mound of earth 2 ft high from 4 pits 18x24x12 in deep for 1/4 Sec Cor
60	00	Set post 3x3 in x 4 ft 1 ft deep marked 1/16 Raised mound of earth 2 ft high from 4 pits 18x24x12 in deep for 1/16 Sec Cor
80	00	Set post 4x4 in x 4½ ft 1 ft deep raised mound of earth 2½ ft high from 4 pits 18x24x12 in

Township No 17. N.R. No 5 W

deep for corner to Sections 10-11-14 & 15
Sand rolling Soil 2nd rate.

East on random line between Secs. 11 & 14
Va 12° 15' E

10	00	Drain S.E.
20	00	Set temporary 1/16 Sec Cor
40	00	Set temporary 1/4 Sec Cor
60	00	Set temporary 1/16 Sec Cor
80	12	Intersect 1st and S line at a point 10 lks South of corner to Sections 11-12-13 & 14 from which corner I run South 89° 56' W On a true line between Sections 11 & 14 Va 12° 15' E
20	03	Set post 3x3 in x 4 ft 1 ft deep marked 1/16 Raised Mound of earth 2 ft high from 4 pits 18x24x12 in deep for 1/16 Sec Cor
40	06	Set post 3x3 in x 4 ft 1 ft deep marked 1/4 Raised Mound of earth 2 ft high from 4 pits 18x24x12 in deep for 1/16 Sec Cor
60	09	Set post 3x3 in x 4 ft 1 ft deep marked 1/16 Raised Mound of earth 2 ft high from

Township No 17. N.R. No 5 W

4 pits 18x24x12 in deep for 1/16 Sec Cor
80 12 To corner to Sections 10-11-14 & 15
Sand rolling Soil 2nd rate

From the 1/16 Sec Cor. on west boundary on S.W. 1/4 of Section 14. I run East on random line through Section 14 Va 12° 15' E

20	00	Set temporary 1/16 Sec Cor
40	00	Set temporary 1/16 Sec Cor
57	00	Ravine S.E.
60	00	Set temporary 1/16 Sec Cor
80	00	Intersect 1st and S line at a point 20 lks South of 1/16 Sec Cor. on East boundary on S.E. 1/4 of Sec 14 from which corner I run South 89° 51' W On a true line through Section 14 Va 12° 15' E
20	00	Set post 3x3 in x 4 ft 1 ft deep marked 1/16 Raised mound of earth 2 ft high from 4 pits 18x24x12 in deep for 1/16 Sec Cor
40	00	Set post 3x3 in x 4 ft 1 ft deep marked 1/16 Raised mound of earth 2 ft high from 4 pits 18x24x12 in deep for 1/16 Sec Cor

Township No 17 N.R. No 5 W

60	00	Set post 3x3 in x 4 ft 1 ft deep marked 1/16 Raised mound of earth 2 ft high from 4 pits 18x24x12 in deep for 1/16 Sec Cor
80	00	To the 1/16 Sec Cor. on west boundary on S.W.¼ of Section 14 Land rolling Soil 2nds rate October 6th 1875
		From the 1/4 Sec Cor. on west boundary of Section 14. 2 chs East on random line through Section 14 Var 12° 15' E
20	00	Set temporary 1/16 Sec Cor
35	00	Ravine S.E.
40	00	Set temporary C 1/4 Sec Cor
60	00	Set temporary 1/16 Sec Cor
79	92	Intersect 1st mod. S. line at 1/4 Sec Cor on East boundary of Section 14 from which Corner 2 chs West on a true line through Section 14 Var 12° 15' E
19	98	Set post 3x3 in x 4 ft 1 ft deep marked 1/16 Raised mound of earth 2 ft high from 4 pits 18x24x12 in deep for 1/16 Sec Cor

Township No 17 N.R. No 5 W

39	96	Set post 3x3 in x 4 ft 1 ft deep marked C 1/4 Raised mound of earth 2 ft high from 4 pits 18x24x12 in deep for Center 1/4 Sec Cor
59	94	Set post 3x3 in x 4 ft 1 ft deep marked 1/16 Raised mound of earth 2 ft high from 4 pits 18x24x12 in deep for 1/16 Sec Cor
79	92	To the 1/4 Sec Cor. on west boundary of Section 14 Land rolling Soil 2nds rate.
		From the 1/16 Sec Cor. on west boundary on N.W.¼ of Section 14. 2 chs East on random line through Sec 14 Var 12° 15' E
20	00	Set temporary 1/16 Sec Cor
25	00	Drain S.E.
40	00	Set temporary 1/16 Sec Cor
60	00	Set temporary 1/16 Sec Cor
80	00	Intersect 1st mod. S. line at a point 7 lks South of 1/16 Sec Cor. on East boundary on N.W.¼ of Sec 14 from which Corner 2 chs South 89° 57' W on a true line through Section 14 Var 12° 15' E

Township No 17 N.R. No 5 W

20	00	Set post 3x3 in x 4 ft 1 ft deep marked 1/16
		Raised mound of earth 2 ft high from
		4 pits 18x24x12 in deep for 1/16 Sec Cor
40	00	Set post 3x3 in x 4 ft 1 ft deep marked 1/16
		Raised mound of earth 2 ft high from
		4 pits 18x24x12 in deep for 1/16 Sec Cor
60	00	Set post 3x3 in x 4 ft 1 ft deep marked 1/16
		Raised mound of earth 2 ft high from
		4 pits 18x24x12 in deep for 1/16 Sec Cor
80	00	To the 1/16 Sec Cor. on west boundary on
		N.W.¼ of Section 14.
		Land rolling Soil 2nd rate

North on a true line between Secs. 10 & 11
Va 12° 15' E

9	60	Ravine S E
20	00	Set post 3x3 in x 4 ft 1 ft deep marked 1/16
		Raised mound of earth 2 ft high from
		4 pits 18x24x12 in deep for 1/16 Sec Cor
40	00	Set post 3x3 in x 4 ft 1 ft deep marked 1/4
		Raised mound of earth 2 ft high from
		4 pits 18x24x12 in deep for 1/4 Sec Cor
60	00	Set post 3x3 in x 4 ft 1 ft deep marked 1/16

Township No 17 N.R. No 5 W

		Raised mound of earth 2 ft high from
		4 pits 18x24x12 in deep for 1/16 Sec Cor
80	00	Set post 4x4 in x 4½ ft 1 ft deep. raised mound
		of earth 2½ ft high from 4 pits 18x24x12 in
		deep for Corner to Sections 2-3-10 & 11
		Land rolling Soil 2nd rate.

East on random line between Secs. 2 & 11
Va 12° 15' E

7	00	Wagon Road N.W. & S.E.
20	00	Set temporary 1/16 Sec Cor
40	00	Set temporary 1/4 Sec Cor
60	00	Set temporary 1/16 Sec Cor
80	20	Intersect N. and S. line at a point 7 lks North
		of Corner to Sections 1-2-11 & 12
		North 89° 57' W On a true line
		between Secs 2 & 11 Va 12° 15' E
20	05	Set post 3x3 in x 4 ft 1 ft deep marked 1/16
		Raised mound of earth 2 ft high from
		4 pits 18x24x12 in deep for 1/16 Sec Cor
40	10	Set post 3x3 in x 4 ft 1 ft deep marked 1/4
		Raised mound of earth 2 ft high from
		4 pits 18x24x12 in deep for 1/4 Sec Cor
60	15	Set post 3x3 in x 4 ft 1 ft deep marked 1/16

Township No 17 N.R. No 5 W

		Raised mound of earth 2 ft high from 4 pits 18x24x12 in deep for 1/16 Sec Cor
80	20	To Corner to Sections 2-3-10 & 11
		Land rolling Soil 2nd rate

From the 1/16 Sec Cor. on west boundary on S.W¼ of Section 11. 2 links East on random line through Sec 11 Var 12° 15' E

20	00	Set temporary 1/16 Sec Cor
40	00	Set temporary 1/16 Sec Cor
60	00	Set temporary 1/16 Sec Cor
80	00	Intersect 1st and 2d line. at a point 74 lks South of 1/16 Sec Cor. on East boundary on S.E¼ of Sec 11
		from which Corner 2 links South 89° 54' W
		On a true line through Section 11 Var 12° 15' E
20	00	Set post 3x3 in x 4 ft 1 ft deep marked 1/16
		Raised mound of earth 2 ft high from 4 pits 18x24x12 in deep for 1/16 Sec Cor
40	00	Set post 3x3 in x 4 ft 1 ft deep marked 1/16
		Raised mound of earth 2 ft high from

Township No 17 N.R. No 5 W.

		4 pits 18x24x12 in deep for 1/16 Sec Cor
60	00	Set post 3x3 in x 4 ft 1 ft deep marked 1/16
		Raised mound of earth 2 ft high from 4 pits 18x24x12 in deep for 1/16 Sec Cor
80	00	To the 1/16 Sec Cor. on west boundary on S.W¼ of Section 11
		Land rolling Soil 2nd rate

✓

From the 1/4 Sec Cor. on west boundary of Section 11. 2 links East on random line through Section 11 Var 12° 15' E

20	00	Set temporary 1/16 Sec Cor
40	00	Set temporary 1/4 Sec Cor
55	00	Wagon Road N.W. to S.E.
60	00	Set temporary 1/16 Sec Cor
80	12	Intersect 1st and 2d line at 1/4 Sec Cor on East boundary of Section 11.
		from which Cor 2 links West on a true line through Section 11 Var 12° 15' E
20	03	Set post 3x3 in x 4 ft 1 ft deep marked 1/16
		Raised mound of earth 2 ft high from 4 pits 18x24x12 in deep for 1/16 Sec Cor

Township No 17 N.R. No 5 W

40	06	Set post 3x3 in x 4 ft 1 ft deep Marked 6 1/4 Raised Mound of earth 2 ft high from 4 pits 18x24x12 in deep for Center 1/4 Sec Cor
60	09	Set post 3x3 in x 4 ft 1 ft deep Marked 1/16 Raised Mound of earth 2 ft high from 4 pits 18x24x12 in deep for 1/16 Sec Cor
80	12	To the 1/4 Sec. Cor. on west boundary on Section 11 Land rolling Soil 2nd rate

From the 1/16 Sec Cor. on west boundary on N.W.4 of Section 11. 2 mm East on random line through Sec 11 Va 12° 15' E

20	00	Set temporary 1/16 Sec Cor
35	00	Wagon Road N.E. & S.E.
40	00	Set temporary 1/16 Sec Cor
60	00	Set temporary 1/16 Sec Cor
80	20	Intersect N. & S. line at a point 4 chs South of 1/16 Sec Cor. on East boundary on N.E.4 of Sec 11 from which Cor 2 mm South 89° 58' W

On a true line through Section 11 Va 12° 15' E

Township No 17 N.R. No 5 W

20	05	Set post 3x3 in x 4 ft 1 ft deep marked 1/16 Raised Mound of earth 2 ft high from 4 pits 18x24x12 in deep for 1/16 Sec Cor
40	10	Set post 3x3 in x 4 ft 1 ft deep Marked 1/16 Raised Mound of earth 2 ft high from 4 pits 18x24x12 in deep for 1/16 Sec Cor
60	15	Set post 3x3 in x 4 ft 1 ft deep Marked 1/16 Raised Mound of earth 2 ft high from 4 pits 18x24x12 in deep for 1/16 Sec Cor
80	20	To the 1/16 Sec Cor. on west boundary on N.W.4 of Section 11 Land rolling Soil 2nd rate

North on random line between Sec. 2 & 3 Va 12° 15' E

4	00	Wagon Road N.W. & S.E.
20	00	Set temporary 1/16 Sec Cor
40	00	Set temporary 1/4 Sec Cor
60	00	Set temporary 1/16 Sec Cor
79	80	Intersect North boundary of Township 40 chs west of Cor to Sections 2 & 3 from which Cor 2 mm South 17' W

Township No 17 N.R. No 5 W

On a true line between Sections 2 & 3
Va 12° 15' E

19 80 Set post 3x3 in x 4 ft 1 ft deep marked 1/16
Raised mound of earth 2 ft high from
4 pits 18x24x12 in deep for 1/16 Sec Cor

39 80 Set post 3x3 in x 4 ft 1 ft deep marked 1/4
Raised mound of earth 2 ft high from
4 pits 18x24x12 in deep for 1/4 Sec Cor

59 80 Set post 3x3 in x 4 ft 1 ft deep marked 1/16
Raised mound of earth 2 ft high from
4 pits 18x24x12 in deep for 1/16 Sec Cor

79 80 To Corner to Sections 2-3-10 & 11
Land rolling Soil 2nd rate.

From the 1/16 Sec Cor. On west boundary
on S.W.4 of Section 2. I run
East on random line through Section 2
Va 12° 15' E

20 00 Set temporary 1/16 Sec Cor
40 00 Set temporary 1/16 Sec Cor
60 00 Set temporary 1/16 Sec Cor
80 16 Intersect N and S line at a point 14 lks North
of 1/16 Sec. Cor. on S.E.4 on East boundary of Sec 2

Township No 17. N.R. No 5 W.

from which Corner I run
North 89° 54' W
On a true line through Section 2
Va 12° 15' E

20 04 Set post 3x3 in x 4 ft 1 ft deep marked 1/16
Raised mound of earth 2 ft high from
4 pits 18x24x12 in deep for 1/16 Sec Cor

40 08 Set post 3x3 in x 4 ft 1 ft deep marked 1/16
Raised mound of earth 2 ft high from
4 pits 18x24x12 in deep for 1/16 Sec Cor

60 12 Set post 3x3 in x 4 ft 1 ft deep marked 1/16
Raised mound of earth 2 ft high from
4 pits 18x24x12 in deep for 1/16 Sec Cor

80 16 To the 1/16 Sec Cor. on west boundary on
S.W.4 of Section 2
Land rolling Soil 2nd rate
October 7th 1875

From the 1/4 Sec Cor. On west boundary
of Section 2. I run
East on random line through Sec 2
Va 12° 15' E

20 00 Set temporary 1/16 Sec Cor
40 00 Set temporary 1/4 Sec Cor

Township No 17 N.R. No 5 W

60	00	Set temporary 1/16 Sec Cor
80	20	Intersect N and S line at a point 7 lks North of 1/4 Sec Cor. on East boundary of Sec 2 from which Corner I run North 89° 57' W
		On a true line through Section 2 Va 12° 15' E
20	05	Set post 3x3 in x 4 ft 1 ft deep marked 1/16 Raised Mound of earth 2 ft high from 4 pits 18x24x12 in deep for 1/16 Sec Cor
40	10	Set post 3x3 in x 4 ft 1 ft deep marked C 1/4 Raised Mound of earth 2 ft high from 4 pits 18x24x12 in deep for Center 1/4 Sec Cor
60	15	Set post 3x3 in x 4 ft 1 ft deep marked 1/16 Raised Mound of earth 2 ft high from 4 pits 18x24x12 in deep for 1/16 Sec Cor
80	20	To the 1/4 Sec Cor. on west boundary of Section 2.
		Land rolling soil 2nd rate

Township No 17. N.R. No 5 W

		From the 1/16 Sec Cor. on west boundary on N.W.4 of Section 2. I run East on random line through Sec 2 Va 12° 15' E
20	00	Set temporary 1/16 Sec Cor
40	00	Set temporary 1/16 Sec Cor
60	00	Set temporary 1/16 Sec Cor
80	16	Intersect N and S line at a point 21 lks North of 1/16 Sec Cor. on East boundary on N.E.4 of Sec 2 from which Corner I run North 89° 51' W
		On a true line through Section 2 Va 12° 15' E
20	04	Set post 3x3 in x 4 ft 1 ft deep marked 1/16 Raised Mound of earth 2 ft high from 4 pits 18x24x12 in deep for 1/16 Sec Cor
40	08	Set post 3x3 in x 4 ft 1 ft deep marked 1/16 Raised Mound of earth 2 ft high from 4 pits 18x24x12 in deep for 1/16 Sec Cor
60	12	Set post 3x3 in x 4 ft 1 ft deep marked 1/16 Raised Mound of earth 2 ft high from 4 pits 18x24x12 in deep for 1/16 Sec Cor
80	16	To 1/16 Sec Cor. on N.W.4 on west boundary of Section 2 Land rolling soil 2nd rate

Township No 17 N.R. No 5 W

North on a true line between Secs. 33 & 34
Va 12° 15' E

20 00 Set post 3x3 in x 4 ft 1 ft deep marked 1/16
Raised mound of earth 2 ft high from
4 pits 18x24x12 in deep for 1/16 Sec Cor
40 00 Set post 3x3 in x 4 ft 1 ft deep marked 1/4
Raised mound of earth 2 ft high from
4 pits 18x24x12 in deep for 1/4 Sec Cor
43 00 Leave Second bottom bearing N.E. & S.W.
60 00 Set post 3x3 in x 4 ft 1 ft deep marked 1/16
Raised mound of earth 2 ft high from
4 pits 18x24x12 in deep for 1/16 Sec Cor
73 00 Enter Scattering timber E & W
80 00 Set post 4x4 in x 4½ ft 1 ft deep raised mound
of earth 2½ ft high from 4 pits 18x24x12 in
deep for Cor to Sections 27-28-33 & 34
from which a
Oak 16 in diam bears N 70° E 38 lks dist
Oak 16 in diam bears S 42 E 22 lks dist
Oak 20 in diam bears S 60 W. 124 lks dist
Oak 18 in diam bears N 15° W. 38 lks dist.
Land rolling & broken soil 2nd rate
Timber Oak

Township No 17 N.R. No 5 W

East on random line between Secs. 27 & 34
Va 12° 15' E

15 00 Leave Timber N & S.
20 00 Set temporary 1/16 Sec Cor
40 00 Set temporary 1/4 Sec Cor
60 00 Set temporary 1/16 Sec Cor
80 20 Intersect N and S line at a point 14 lks South
of Corner to Sections 26-27-34 & 35
from which Corner I run.
South 89° 54' W
On a true line between Sections 27 & 34
Va 12° 15' E
20 05 Set post 3x3 in x 4 ft 1 ft deep marked 1/16
Raised mound of earth 2 ft high from
4 pits 18x24x12 in deep for 1/16 Sec Cor
40 10 Set post 3x3 in x 4 ft 1 ft deep marked 1/4
Raised mound of earth 2 ft high from
4 pits 18x24x12 in deep for 1/4 Sec Cor
60 15 Set post 3x3 in x 4 ft 1 ft deep marked 1/16
Raised mound of earth 2 ft high from
4 pits 18x24x12 in deep for 1/16 Sec Cor
80 20 To Corner to Sections 27-28. 33 & 34
Land rolling soil 2nd rate
Timber Oak

Township No 17 N.R. No 5 W

From the 1/16 Sec Cor. on west boundary on S.W.4 of Section 34. I run East on random line through Sec 34 Va 12° 15' E

20 00 Set temporary 1/16 Sec Cor
40 00 Set temporary 1/16 Sec Cor
60 00 Set temporary 1/16 Sec Cor
80 40 Intersect N and S line at a point 12 lks South of 1/16 Sec. Cor. on East boundary on S.E.4 of Sec 34 South 89° 55' W

On a true line through Section 34 Va 12° 15' E

20 10 Set post 3x3 in x 4 ft 1 ft deep marked 1/16 Raised Mound of earth 2 ft high from 4 pits 18x24x12 in deep for 1/16 Sec Cor
40 20 Set post 3x3 in x 4 ft 1 ft deep marked 1/16 Raised Mound of earth 2 ft high from 4 pits 18x24x12 in deep for 1/16 Sec Cor
60 30 Set post 3x3 in x 4 ft 1 ft deep marked 1/16 Raised Mound of earth 2 ft high from 4 pits 18x24x12 in deep for 1/16 Sec Cor
80 40 To the 1/16 Sec Cor. on west boundary on S.W.4 of Sec 34 Land Level Soil 1st rate

Township No 17 N.R. No 5 W

From the 1/4 Sec Cor. on west boundary of Section 34. I run East on random line through Sec 34 Va 12° 15' E

15 00 Leave Bottom N.W. & S.E.
20 00 Set temporary 1/16 Sec Cor
40 00 Set temporary C 1/4 Sec Cor
60 00 Set temporary 1/16 Sec Cor
75 00 Enter bottom N.E. & S.W.
80 36 Intersect N and S line at a point 8 lks South of 1/4 Sec Cor. on East boundary of Sec 34 from which Cor I run South 89° 57' W. on true line through Sec 34 Va. 12° 15' E.
20 09 Set post 3x3 in x 4 ft 1 ft deep marked 1/16 Raised Mound of earth 2 ft high from 4 pits 18x24x12 in deep for 1/16 Sec Cor
40 18 Set post 3x3 in x 4 ft 1 ft deep marked C 1/4 Raised Mound of earth 2 ft high from 4 pits 18x24x12 in deep for Center 1/4 Sec Cor
60 27 Set post 3x3 in x 4 ft 1 ft deep marked 1/16 Raised Mound of earth 2 ft high from 4 pits 18x24x12 in deep for 1/16 Sec Cor
80 36 To 1/4 Sec Cor. on west boundary of Section 34. Bottom Land Level Soil 1st rate, up land rolling Soil 2nd rate

Township No 17. N.R. No 5 W.

From the 1/16 Sec Cor. on west boundary on N.W.4 of Section 34. I run
East on random line through Section 34
Va 12° 15' E

20 00 Set temporary 1/16 Sec Cor
40 00 Set temporary 1/16 Sec Cor
60 00 Set temporary 1/16 Sec Cor
80 20 Intersect N and S line at 1/16 Sec Cor. on East boundary on N.E.4 of Section 34.
from which Corner I run
West on a true line through Section 34
Va 12° 15' E

20 05 Set post 3x3 in x 4 ft 1 ft deep marked 1/16
Raised mound of earth 2 ft high from 4 pits 18x24x12 in deep for 1/16 Sec. Cor.
40 10 Set post 3x3 in x 4 ft 1 ft deep marked 1/16
Raised mound of earth 2 ft high from 4 pits 18x24x12 in deep for 1/16 Sec Cor
60 15 Set post 3x3 in x 4 ft 1 ft deep marked 1/16
Raised mound of earth 2 ft high from 4 pits 18x24x12 in deep for 1/16 Sec Cor
80 20 To 1/16 Sec. Cor. on west boundary on N.W.4 of Sec 34
Land rolling soil 2nd rate
Timber Oak

Township No 17 N.R. No 5 W.

North on a true line between Secs. 27 & 28
Va 12° 15' E

20 00 Marked an Oak 12 in diam. for 1/16 Sec Cor
from which an
Oak 18 in diam bears N 25° E 35 lks dist
Oak 20 in diam bears S 20° W. 32 lks dist.
40 00 Set post 3x3 in x 4 ft 1 ft deep marked 1/4
Raised mound of earth 2 ft high from 4 pits 18x24x12 in deep for 1/4 Sec Cor
No Trees Convenient to mark
60 00 Set post 3x3 in x 4 ft 1 ft deep marked 1/16
Raised mound of earth 2 ft high from 4 pits 18x24x12 in deep for 1/16 Sec Cor
from which a
Oak 24 in diam bears S 81° E 267 lks dist
No other Trees Convenient to mark
80 00 Set post 4x4 in x 4 1/2 ft 1 ft deep raised mound of earth 2 1/2 ft high from 4 pits 18x24x12 in deep for Corner to Sections 21-22-27 & 28
from which a
Oak 24 in diam bears N 82 E 244 lks dist
Oak 18 in diam bears N 54 W 122 lks dist
Oak 24 in diam bears S 85 W 131 lks dist

Township No 17 N.R. No 5 W

Oak 6 in diam bears S 28° E 82 lks dist
Land rolling & broken soil 2nd rate
Timber Oak

East on random line between sec. 22 & 27
Va 12° 15' E

20 00 Set temporary 1/16 Sec Cor
23 00 Leave timber N & S
40 00 Set temporary 1/4 Sec Cor
60 00 Set temporary 1/16 Sec Cor
79 92 Intersect N and S line at Cor to Sections
22-23-26 & 27
from which Corner I run
West on a true line between Sections 22 & 27
Va 12° 15' E
19 98 Set post 3x3 in x 4 ft 1 ft deep marked 1/16
Raised mound of earth 2 ft high from
4 pits 18x24x12 in deep for 1/16 Sec Cor
39 96 Set post 3x3 in x 4 ft 1 ft deep marked 1/4
Raised mound of earth 2 ft high from
4 pits 18x24x12 in deep for 1/4 Sec Cor
59 94 Set post 3x3 in x 4 ft 1 ft deep marked 1/16
Raised mound of earth 2 ft high from

Township No 17. N.R. No 5 W

4 pits 18x24x12 in deep for 1/16 Sec Cor.
from which a
Oak 16 in diam bears N 50° E 46 lks dist
Oak 18 in diam bears S 65 E 64 lks dist
79 92 To Corner to Sections 21-22-27 & 28
Land gently rolling soil 2nd rate
Timber Oak

From the 1/16 Sec Cor. on west boundary on
S. W. of Section 27. I run
East on random line through Section 27
Va 12° 15' E
20 00 Set temporary 1/16 Sec Cor
36 00 Leave Timber N & S
40 00 Set temporary 1/16 Sec Cor
60 00 Set temporary 1/16 Sec Cor
79 96 Intersect N and S line at a point 15 lks South
of 1/16 Sec Cor. on East boundary on S. E. of Sec 27
from which Corner I run
South 89° 54' W
On a true line through Section 27
Va 12° 15' E
19 99 Set post 3x3 in x 4 ft 1 ft deep marked 1/16
Raised mound of earth 2 ft high from

Township No 17. N.R. 5 W

		4 pits 18x24x12 in deep for 1/16 Sec Cor
39	98	Set post 3x3 in x 4 ft 1 ft deep marked 1/16
		Raised mound of earth 2 ft high from
		4 pits 18x24x12 in deep for 1/16 Sec Cor
59	97	Set post 3x3 in x 4 ft 1 ft deep marked 1/16
		Raised mound of earth 2 ft high from
		4 pits 18x24x12 in deep for 1/16 Sec Cor
		from which a
		Oak 20 in diam bears S 75° W. 72 lks dist
		No other tree Convenient to mark
79	96	To 1/16 Sec Cor. on west boundary on S W of Section 27
		Land rolling soil 2nd rate
		Timber Oak

From the 1/4 Sec Cor. on west boundary of Section 27, I run East on random line through Sec 27 Va 12° 15' E

20	00	Set temporary 1/16 Sec Cor
40	00	Set temporary C 1/4 Sec Cor
50	00	Leave Timber N & S.
60	00	Set temporary 1/16 Sec Cor
79	96	Intersect N and S line at a point 12 lks South of 1/4 Sec Cor on East boundary of Sec 27

Township No 17 N.R. No 5 W

		from which Corner I run
		South 89° 55' W
		On a true line through Section 27
		Va 12° 15' E
19	99	Set post 3x3 in x 4 ft 1 ft deep marked 1/16
		Raised mound of earth 2 ft high from
		4 pits 18x24x12 in deep for 1/16 Sec Cor
39	98	Set post 3x3 in x 4 ft 1 ft deep marked C 1/4
		Raised mound of earth 2 ft high from
		4 pits 18x24x12 in deep for Center 1/4 Sec Cor
		No tree suitable to mark
59	97	Marked an Oak 12 in diam for 1/16 Sec Cor
		from which a
		Oak 14 in diam bears S 40 W. 44 lks dist
		Oak 16 in diam bears N 80 E. 70 lks dist
79	96	To the 1/4 Sec Cor. on west boundary of
		Section 27.
		Land rolling soil 2nd rate
		Timber Oak
		October 8th 1875

✓

Township No 17 N.R. No 5 W

From the 1/16 Sec Cor. on west boundary on N.W.¼ of Section 27. 2 mn
East on random line through Section 27
Va 12° 15' E

20	00	Set temporary 1/16 Sec Cor
40	00	Set temporary 1/16 Sec Cor
55	00	Leave Timber E & S
60	00	Set temporary 1/16 Sec Cor
80	12	Intersect W and S line at 1/16 Sec Cor. on East boundary on N.E.¼ of Section 27 from which Corner 2 mn

West on a true line through Section 27
Va 12° 15' E

20	03	Set post 3x3 in x 4 ft 1 ft deep marked 1/16 Raised Mound of earth 2 ft high from 4 pits 18x24x12 in deep for 1/16 Sec Cor
40	06	Set post 3x3 in x 4 ft 1 ft deep marked 1/16 Raised Mound of earth 2 ft high from 4 pits 18x24x12 in deep for 1/16 Sec Cor No trees convenient to mark
60	09	Set post 3x3 in x 4 ft 1 ft deep marked 1/16 Raised Mound of earth 2 ft high from 4 pits 18x24x12 in deep for 1/16 Sec Cor No trees convenient to mark

Township No 17, N.R. No 5 W.

80	12	To the 1/16 Sec Cor. on west boundary on N.W.¼ of Section 27 Land rolling & broken Soil 2nd rate Timber Oak

North on a true line between Secs. 21 & 22
Va 12° 15' E

20	00	Set post 3x3 in x 4 ft 1 ft deep marked 1/16 Raised Mound of earth 2 ft high from 4 pits 18x24x12 in deep for 1/16 Sec Cor from which a Oak 24 in diam bears S 82 W. 215 lks dist No other Tree convenient to mark
30	00	Leave Scattering Timber E & W
40	00	Set post 3x3 in x 4 ft 1 ft deep marked 1/4 Raised mound of earth 2 ft high from 4 pits 18x24x12 in deep for 1/4 Sec Cor
60	00	Set post 3x3 in x 4 ft 1 ft deep marked 1/16 Raised mound of earth 2 ft high from 4 pits 18x24x12 in deep for 1/16 Sec Cor
80	00	Set post 4x4 in x 4½ ft 1 ft deep raised mound of earth 2 ft high from 4 pits 18x24x12 in deep for Corner to Secs. 15-16-21 & 22

Land rolling Soil 2nd rate. Timber Oak

Township No 17 N.R. No 5 W

		East on random line between Secs. 15 & 22 Va 12° 15' E
20	00	Set temporary 1/16 Sec Cor
40	00	Set temporary 1/4 Sec Cor
60	00	Set temporary 1/16 Sec Cor
80	20	Intersect 1st mo/s line at a point 20 lks South of Cor to Sections 14-15-22 & 23 from which Cor 2 mm South 89° 51' W
		On a true line between Sections 15 & 22 Va 12° 15' E
20	05	Set post 3x3 in x 4 ft 1 ft dup marked 1/16 Raised Mound of earth 2 ft high from 4 pits 18x24x12 in dup for 1/16 Sec Cor
40	10	Set post 3x3 in x 4 ft 1 ft dup marked 1/4 Raised Mound of earth 2 ft high from 4 pits 18x24x12 in dup for 1/4 Sec Cor
60	15	Set post 3x3 in x 4 ft 1 ft dup marked 1/16 Raised Mound of earth 2 ft high from 4 pits 18x24x12 in dup for 1/16 Sec Cor
80	20	To Corns to Sections 15-16-21 & 22. Land rolling Soil 2nd rate

Township No 17 N.R. No 5 W

		From the 1/16 Sec Cor. on west boundary on S.W.¼ of Section 22 2 chns East on random line through Sec 22 Va 12° 15' E
20	00	Set temporary 1/16 Sec Cor
30	00	Leave Timber N & S
40	00	Set temporary 1/16 Sec Cor
60	00	Set temporary 1/16 Sec Cor
79	92	Intersect 1st mo/s line at a point 4 lks South of 1/16 Sec Cor. on East boundary on S.E.¼ of Sec 22 from which Corns 2 mm South 89° 58' W
		On a true line through Section 22 Va 12° 15' E
19	98	Set post 3x3 in x 4 ft 1 ft dup marked 1/16 Raised Mound of earth 2 ft high from 4 pits 18x24x12 in dup for 1/16 Sec Cor
39	96	Set post 3x3 in x 4 ft 1 ft dup marked 1/16 Raised Mound of earth 2 ft high from 4 pits 18x24x12 in dup for 1/16 Sec Cor
59	94	Set post 3x3 in x 4 ft 1 ft dup marked 1/16 Raised Mound of earth 2 ft high from 4 pits 18x24x12 in dup for 1/16 Sec Cor

Township No 17 N.R. No 5 W

		from which a
		Oak 18 in diam bears S 70° W. 15 lks dist
		Oak 18 in diam bears N 78 E 55 lks dist
79	92	To the 1/16 Sec Cor. on west boundary on S.W¼ of Section 22.
		Land Gently rolling Soil 2nd rate.
		Timber Oak
		From the 1/4 Sec Cor. on west boundary of Section 22. I run
		East on random line through Sec 22
		Va 12° 15' E
20	00	Set temporary 1/16 Sec Cor
40	00	Set temporary 6 1/4 Sec Cor
60	00	Set temporary 1/16 Sec Cor
80	04	Intersect N and S line at 1/4 Sec Cor. on East boundary of Section 22.
		from which Corner I run
		West on a true line through Section 22.
		Va 12° 15' E
20	01	Set post 3x3 in x 4 ft 1 ft deep marked 1/16
		Raised mound of earth 2 ft high from 4 pits 18x24x12 in deep for 1/16 Sec Cor

Township No 17 N.R. No 5 W.

40	02	Set post 3x3 in x 4 ft 1 ft deep marked 6 1/4
		Raised mound of earth 2 ft high from 4 pits 18x24x12 in deep for Center 1/4 Sec Cor
60	03	Set post 3x3 in x 4 ft 1 ft deep marked 1/16
		Raised mound of earth 2 ft high from 4 pits 18x24x12 in deep for 1/16 Sec Cor
		from which an
		Oak 18 in diam bears N 38 E. 152 lks dist.
		No other tree in three chains
		Few scattering trees near 1st 1/16 Sec Cor
80	04	To 1/4 Sec Cor. on west boundary of Section 22.
		Land rolling Soil 2nd rate.
		From the 1/16 Sec Cor. on west boundary on N.W¼ of Section 22. I run
		East on random line through Section 22
		Va 12° 15' E
20	00	Set temporary 1/16 Sec Cor
40	00	Set temporary 1/16 Sec Cor
60	00	Set temporary 1/16 Sec Cor
80	08	Intersect N and S line at a point 10 lks South of 1/16 Sec Cor. on East boundary on N.E¼ of Sec 22

Township No 17. N.R. No 5 W

from which Corner I run
South 89° 56' W
On a true line through Section 22
Va 12° 15' E

20	02	Set post 3x3 in x 4 ft 1 ft deep marked 1/16 Raised mound of earth 2 ft high from 4 pits 18x24x12 in deep for 1/16 Sec Cor
40	04	Set post 3x3 in x 4 ft 1 ft deep marked 1/16 Raised mound of earth 2 ft high from 4 pits 18x24x12 in deep for 1/16 Sec Cor
60	06	Set post 3x3 in x 4 ft 1 ft deep marked 1/16 Raised mound of earth 2 ft high from 4 pits 18x24x12 in deep for 1/16 Sec Cor
80	08	To the 1/16 Sec Cor. on west boundary on N.W.¼ of Section 22, Land rolling Soil 2nd rate,

North on a true line between Secs. 15 & 16
Va 12° 15' E

20	00	Set post 3x3 in x 4 ft 1 ft deep marked 1/16 Raised mound of earth 2 ft high from 4 pits 18x24x12 in deep for 1/16 Sec Cor
40	00	Set post 3x3 in x 4 ft 1 ft deep marked 1/4

Township No 17 N.R. No 5 W

		Raised mound of earth 2 ft high from 4 pits 18x24x12 in deep for 1/4 Sec Cor
60	00	Set post 3x3 in x 4 ft 1 ft deep marked 1/16 Raised mound of earth 2 ft high from 4 pits 18x24x12 in deep for 1/16 Sec Cor
80	00	Set post 4x4 in x 4½ ft 1 ft deep raised mound of earth 2½ ft high from 4 pits 18x24x12 in deep for Corner to Sections 9-10-15 & 16 Land rolling Soil 2nd rate

East on random line between Secs. 10 & 15
Va 12° 15' E

20	00	Set temporary 1/16 Sec Cor
40	00	Set temporary 1/4 Sec Cor
60	00	Set temporary 1/16 Sec Cor
80	20	Intersect N and S line at a point 14 lks South of Corner to Sections 10-11-14 & 15 from which Corner I run South 89° 54' W

On a true line between Sections 10 & 15
Va 12° 15' E

20	05	Set post 3x3 in x 4 ft 1 ft deep marked 1/16 Raised mound of earth 2 ft high from 4 pits 18x24x12 in deep for 1/16 Sec Cor

Township No 17 N.R. No 5 W

40	10	Set post 3x3 in x 4 ft 1 ft deep Marked 1/4 Raised Mound of earth 2 ft high from 4 pits 18x24x12 in deep for 1/4 Sec Cor.
60	15	Set post 3x3 in x 4 ft 1 ft deep marked 1/16 Raised Mound of earth 2 ft high from 4 pits 18x24x12 in deep for 1/16 Sec Cor
80	20	To Corner to Sections 9-10-15 & 16 Land rolling soil 2nd rate
		From the 1/16 Sec Cor. on west boundary on S.W.¼ of Section 15. I run East on random line through Sec 15 Var 12° 15' E
20	00	Set temporary 1/16 Sec Cor
40	00	Set temporary 1/16 Sec Cor
60	00	Set temporary 1/16 Sec Cor
80	16	Intersect N.M. & S line at a point 10 lks South of 1/16 Sec Cor. on East boundary on S.E.¼ of Sec 15 from which Corner I run South 89° 56' W on a true line through section 15 Var 12° 15' E
20	04	Set post 3x3 in x 4 ft 1 ft deep marked 1/16

Township No 17 N.R. No 5 W

		Raised mound of earth 2 ft high from 4 pits 18x24x12 in deep for 1/16 Sec Cor
40	08	Set post 3x3 in x 4 ft 1 ft deep Marked 1/16 Raised Mound of earth 2 ft high from 4 pits 18x24x12 in deep for 1/16 Sec Cor
60	12	Set post 3x3 in x 4 ft 1 ft deep marked 1/16 Raised Mound of earth 2 ft high from 4 pits 18x24x12 in deep for 1/16 Sec Cor
80	16	To the 1/16 Sec Cor. on west boundary on S.W.¼ of Section 15. Land rolling soil 2nd rate
		From the 1/4 Sec Cor. on west boundary of Section 15. I run East on random line through Section 15 Var 12° 15' E
20	00	Set temporary 1/16 Sec Cor
40	00	Set temporary 1/4 Sec Cor
60	00	Set temporary 1/16 Sec Cor
80	28	Intersect N.M. & S line at a point 12 lks North of 1/4 Sec Cor. on East boundary of Sec 15 from which Corner I run North 89° 55' W

Township No 17 N.R. No 5 W

On a true line through Section 15.
Var 12° 15' E

20 07 Set post 3x3 in x 4 ft 1 ft deep marked 1/16
Raised Mound of earth 2 ft high from
4 pits 18x24x12 in deep for 1/16 Sec Cor

40 14 Set post 3x3 in x 4 ft 1 ft deep marked C 1/4
Raised Mound of earth 2 ft high from
4 pits 18x24x12 in deep for Center 1/4 Sec Cor

60 21 Set post 3x3 in x 4 ft 1 ft deep marked 1/16
Raised mound of earth 2 ft high from
4 pits 18x24x12 in deep for 1/16 Sec Cor

80 28 To the 1/4 Sec Cor. on west boundary of
Section 15.
Land rolling Soil 2nd rate

From the 1/16 Sec Cor. on west boundary
on N.W.¼ of Section 15. I run
East on random line through Section 15
Var 12° 15' E

20 00 Set temporary 1/16 Sec Cor
40 00 Set temporary 1/16 Sec Cor
60 00 Set temporary 1/16 Sec Cor
80 12 Intersect 9th Mod. line at a point 20 lks South

Township No 17 N.R. No 5 W

of 1/16 Sec Cor. on East boundary on N.E.¼ of Sec 15
from which Corner I run
South 89° 57' W
On a true line through Section 15
Var 12° 15' E

20 03 Set post 3x3 in x 4 ft 1 ft deep marked 1/16
Raised Mound of earth 2 ft high from
4 pits 18x24x12 in deep for 1/16 Sec Cor

40 06 Set post 3x3 in x 4 ft 1 ft deep marked 1/16
Raised mound of earth 2 ft high from
4 pits 18x24x12 in deep for 1/16 Sec Cor

60 09 Set post 3x3 in x 4 ft 1 ft deep marked 1/16
Raised Mound of earth 2 ft high from
4 pits 18x24x12 in deep for 1/16 Sec Cor

80 12 To the 1/16 Sec Cor. on west boundary on
N.W.¼ of Section 15.
Land rolling Soil 2nd rate
October 9th 1875

North on a true line between Sec. 9 & 10
Var 12° 15' E

20 00 Set post 3x3 in x 4 ft 1 ft deep marked 1/16
Raised mound of earth 2 ft high from
4 pits 18x24x12 in deep for 1/16 Sec Cor

Township No 17 N.R. No 5 W.

40	00	Set post 3x3 in x 4 ft 1 ft deep marked 1/4 Raised mound of earth 2 ft high from 4 pits 18x24x12 in deep for 1/4 Sec Cor
60	00	Set post 3x3 in x 4 ft 1 ft deep marked 1/16 Raised mound of earth 2 ft high from 4 pits 18x24x12 in deep for 1/16 Sec Cor
80	00	Set post 4x4 in x 4 1/2 ft 1 ft deep raised mound of earth 2 1/2 ft high from 4 pits 18x24x12 in deep for Cor to Sections 3-4-9 & 10 Land rolling Soil 2nd rate
		East on random line between Secs 3 & 10 Va 12° 15' E
20	00	Set temporary 1/16 Sec Cor
40	00	Set temporary 1/4 Sec Cor
60	00	Set temporary 1/16 Sec Cor
80	04	Intersect N and S line at a point 20 lks South of Corner to Sections 2-3-10 & 11 from which Corner I run South 89° 57' W On a true line between Sections 3 & 10 Va 12° 15' E
20	01	Set post 3x3 in x 4 ft 1 ft deep marked 1/16

Township No 17 N.R. No 5 W

		Raised mound of earth 2 ft high from 4 pits 18x24x12 in deep for 1/16 Sec Cor
40	02	Set post 3x3 in x 4 ft 1 ft deep marked 1/4 Raised mound of earth 2 ft high from 4 pits 18x24x12 in deep for 1/4 Sec Cor
60	03	Set post 3x3 in x 4 ft 1 ft deep marked 1/16 Raised mound of earth 2 ft high from 4 pits 18x24x12 in deep for 1/16 Sec Cor
80	04	To Corner to Sections 3-4-9 & 10 Land rolling Soil 2nd rate
		From the 1/16 Sec Cor. on west boundary on S.W. of Section 10. I run East on random line through Sec 10 Va 12° 15' E
20	00	Set temporary 1/16 Sec Cor.
40	00	Set temporary 1/16 Sec Cor
60	00	Set temporary 1/16 Sec Cor
79	92	Intersect N and S line at a point 12 lks South of 1/16 Sec Cor. on East boundary on S.E. of Sec 10 from which Corner I run South 89° 55' W On a true line through Section 10 Va 12° 15' E

Township No 17 N.R. No 5 W

19	98	Set post 3x3 in x 4 ft 1 ft deep marked N 6 Raised mound of earth 2 ft high from 4 pits 18x24x12 in deep for N 6 Sec Cor
39	96	Set post 3x3 in x 4 ft 1 ft deep marked N 6 Raised mound of earth 2 ft high from 4 pits 18x24x12 in deep for N 6 Sec Cor
59	94	Set post 3x3 in x 4 ft 1 ft deep marked N 6 Raised mound of earth 2 ft high from 4 pits 18x24x12 in deep for N 6 Sec Cor
79	92	To the N 6 Sec Cor. on west boundary on S. W 4 of Section 10. Land rolling Soil 2nd rate.

From the 1/4 Sec Cor. on west boundary
of Section 10. I run
East on random line through Sec 10
Va 12° 15' E

20	00	Set temporary N 6 Sec Cor
40	00	Set temporary 6/4 Sec Cor
60	00	Set temporary N 6 Sec Cor
79	96	Intersect 1st and 5th line at a point 10 lks North of 1/4 Sec Cor. on East boundary of Sec 10 from which Corner I run North 89° 56' W

Township No 17 N.R. No 5 W

On a true line through Section 10
Va 12° 15' E

19	99	Set post 3x3 in x 4 ft 1 ft deep marked N 6 Raised mound of earth 2 ft high from 4 pits 18x24x12 in deep for N 6 Sec Cor
39	98	Set post 3x3 in x 4 ft 1 ft deep marked 6/4 Raised mound of earth 2 ft high from 4 pits 18x24x12 in deep for Center 1/4 Sec Cor
59	97	Set post 3x3 in x 4 ft 1 ft deep marked N 6 Raised mound of earth 2 ft high from 4 pits 18x24x12 in deep for N 6 Sec Cor
79	96	To the 1/4 Sec Cor. on west boundary of Section 10. Land rolling Soil 2nd rate.

From the N 6 Sec Cor. on west boundary
on N. W 4 of Section 10. I run
East on random line through Sec 10
Va 12° 15' E

20	00	Set temporary N 6 Sec Cor
40	00	Set temporary N 6 Sec Cor
60	00	Set temporary N 6 Sec Cor
79	96	Intersect 1st and 5th line at a point 20 lks North

Township No 17 N.R. No 5 W

of 1/16 Sec Cor. on East boundary on N.E.4 of Sec 10
from which Corner I run
North 89° 51' W
On a true line through Section 10
Va 12° 15' E

19 99 Set post 3x3 in x 4 ft 1 ft deep marked 1/16
Raised mound of earth 2 ft high from
4 pits 18x24x12 in deep for 1/16 Sec Cor

39 98 Set post 3x3 in x 4 ft 1 ft deep marked 1/16
Raised mound of earth 2 ft high from
4 pits 18x24x12 in deep for 1/16 Sec Cor

59 97 Set post 3x3 in x 4 ft 1 ft deep marked 1/16
Raised mound of earth 2 ft high from
4 pits 18x24x12 in deep for 1/16 Sec Cor

79 96 To the 1/16 Sec Cor. on west boundary
on N.W.4 of Section 10.
Land rolling Soil 2nd rate.

North on random line between Secs. 3 & 4
Va 12° 15' E

20 00 Set temporary 1/16 Sec Cor
40 00 Set temporary 1/4 Sec Cor
45 00 Wagon Road N.W. & S.E.

Township No 17. N.R. No 5 W

60 00 Set temporary 1/16 Sec Cor
80 04 Intersect North boundary of Township
12 lks west of Corner to Sections 3 & 4
from which Corner I run
South 5' W
On a true line between Sections 3 & 4
Va 12° 15' E

20 04 Set post 3x3 in x 4 ft 1 ft deep marked 1/16
Raised mound of earth 2 ft high from
4 pits 18x24x12 in deep for 1/16 Sec Cor

40 04 Set post 3x3 in x 4 ft 1 ft deep marked 1/4
Raised mound of earth 2 ft high from
4 pits 18x24x12 in deep for 1/4 Sec Cor

60 04 Set post 3x3 in x 4 ft 1 ft deep marked 1/16
Raised mound of earth 2 ft high from
4 pits 18x24x12 in deep for 1/16 Sec Cor

80 04 To Corner to Sections 3-4-9 & 10
Land rolling Soil 2nd rate.

From the 1/16 Sec Cor. on west boundary
on S.W.4 of Section 3. I run
East on random line through Section 3
Va 12° 15' E

Township No 17 N.R. No 5 W

20	00	Set temporary 1/16 Sec Cor
40	00	Set temporary 1/16 Sec Cor
55	00	Wagon Road N W & S E
60	00	Set temporary 1/16 Sec Cor
79	96	Intersect N and S line at a point 14 lks South of 1/16 Sec. Cor. on East boundary on S.E. 1/4 of Sec 3 from which Corner I run South 89° 54' W on a true line through Section 3 Var 12° 15' E
19	99	Set post 3x3 in x 4 ft 1 ft deep marked 1/16 Raised Mound of earth 2 ft high from 4 pits 18x24x12 in deep for 1/16 Sec Cor
39	98	Set post 3x3 in x 4 ft 1 ft deep marked 1/16 Raised Mound of earth 2 ft high from 4 pits 18x24x12 in deep for 1/16 Sec Cor
59	97	Set post 3x3 in x 4 ft 1 ft deep marked 1/16 Raised Mound of earth 2 ft high from 4 pits 18x24x12 in deep for 1/16 Sec Cor
79	96	To the 1/16 Sec Cor. on west boundary on S.W. 1/4 of Section 3. Land rolling Soil 2nd rate

Township No 17 N.R. No 5 W

		From the 1/4 Sec Cor. on west boundary of Section 3. I run East on random line through Sec 3 Var 12° 15' E
7	00	Wagon Road N W & S E
20	00	Set temporary 1/16 Sec Cor
40	00	Set temporary C 1/4 Sec Cor
60	00	Set temporary 1/16 Sec Cor
79	92	Intersect N and S line at 1/4 Sec Cor. on East boundary of Section 3. from which Corner I run West on a true line through Section 3 Var 12° 15' E
19	98	Set post 3x3 in x 4 ft 1 ft deep marked 1/16 Raised Mound of earth 2 ft high from 4 pits 18x24x12 in deep for 1/16 Sec Cor
39	96	Set post 3x3 in x 4 ft 1 ft deep marked C 1/4 Raised Mound of earth 2 ft high from 4 pits 18x24x12 in deep for Center 1/4 Sec Cor
59	94	Set post 3x3 in x 4 ft 1 ft deep marked 1/16 Raised Mound of earth 2 ft high from 4 pits 18x24x12 in deep for 1/16 Sec Cor
79	92	To 1/4 Sec Cor. on west boundary of Section 3 Land rolling Soil 2nd rate

Township No 17 N.R. No 5 W

From the 1/16 Sec Cor. on west boundary on N.W. 1/4 of Section 3. Run
East on random line through Section 3
Var 12° 15' E

20	00	Set temporary 1/16 Sec Cor
40	00	Set temporary 1/16 Sec Cor
60	00	Set temporary 1/16 Sec Cor
80	04	Intersect 1st and 2nd line at a point 20 lks North of 1/16 Sec Cor. on East boundary on N.E. 1/4 of Sec 3 from which Cor Run North 89° 51' W

On a true line through Section 3
Var 12° 15' E

20	01	Set post 3x3 in x 4 ft 1 ft deep marked 1/16 Raised Mound of earth 2 ft high from 4 pits 18x24x12 in deep for 1/16 Sec Cor
40	02	Set post 3x3 in x 4 ft 1 ft deep marked 1/16 Raised Mound of earth 2 ft high from 4 pits 18x24x12 in deep for 1/16 Sec Cor
60	03	Set post 3x3 in x 4 ft 1 ft deep marked 1/16 Raised Mound of earth 2 ft high from 4 pits 18x24x12 in deep for 1/16 Sec Cor
80	04	To 1/16 Sec Cor. on west boundary on N.W. 1/4 of Sec 3 Land covering Soil 2nd rate.

Township No 17 N.R. No 5 W

North on a true line between Sec 4, 32 & 33
Var 12° 15' E

20	00	Set post 3x3 in x 4 ft 1 ft deep marked 1/16 Raised Mound of earth 2 ft high from 4 pits 18x24x12 in deep for 1/16 Sec Cor
40	00	Set post 3x3 in x 4 ft 1 ft deep marked 1/4 Raised Mound of earth 2 ft high from 4 pits 18x24x12 in deep for 1/4 Sec Cor
48	50	Chain E
60	00	Set post 3x3 in x 4 ft 1 ft deep marked 1/16 Raised mound of earth 2 ft high from 4 pits 18x24x12 in deep for 1/16 Sec Cor
70	00	Enter bottom N.W. & E
80	00	Set post 4x4 in x 4 1/2 ft 1 ft deep raised mound of earth 2 1/2 ft high from 4 pits 18x24x12 in deep for Corner to Section 28, 29, 32 & 33 Land covering Soil 2nd rate.

East on random line between Sec 4, 28 & 33
Var 12° 15' E

9	00	Council Creek 10 lks wide S E
20	00	Set temporary 1/16 Sec Cor
40	00	Set temporary 1/4 Sec Cor

Township No 17. N.R. No 5 W

58	00	Leave bottom N.W. & S.E.
60	00	Set temporary 1/16 Sec Cor
72	00	Enter Leaning timber N.W. & S.E.
80	12	Intersect No and S line at a point 12 chs North of Corner to Sections 27-28-33 & 34 from which Corner I run North 89° 55' W On a true line between Sections 28 & 33 Var 12° 15' E
20	03	Set post 3x3 in x 4 ft 1 ft deep Marked 1/16 Raised Mound of earth 2 ft high from 4 pits 18x24x12 in deep for 1/16 Sec Cor
40	06	Set post 3x3 in x 4 ft 1 ft deep Marked 1/4 Raised Mound of earth 2 ft high from 4 pits 18x24x12 in deep for 1/4 Sec Cor
60	09	Set post 3x3 in x 4 ft 1 ft deep Marked 1/16 Raised Mound of earth 2 ft high from 4 pits 18x24x12 in deep for 1/16 Sec Cor
80	12	To Corner to Sections 28-29-32 & 33 Land owing Soil 2nd rate

Township No 17 N.R. No 5 W.

		From the 1/16 Sec Cor. on west boundary on S.W. 1/4 of Section 33. I run East on random line through Sec 33 Var 12° 15' E
20	00	Set temporary 1/16 Sec Cor
27	00	Enter bottom N.E. & S.E.
40	00	Set temporary 1/16 Sec Cor
60	00	Set temporary 1/16 Sec Cor
68	00	Council Creek 15 chs wide South
80	16	Intersect No and S line at 1/16 Sec Corner on East boundary on S.E. 1/4 of Section 33. from which Corner I run West on a true line through Section 33 Var 12° 15' E
20	04	Set post 3x3 in x 4 ft 1 ft deep Marked 1/16 Raised Mound of earth 2 ft high from 4 pits 18x24x12 in deep for 1/16 Sec Cor
40	08	Set post 3x3 in x 4 ft 1 ft deep Marked 1/16 Raised Mound of earth 2 ft high from 4 pits 18x24x12 in deep for 1/16 Sec Cor
60	12	Set post 3x3 in x 4 ft 1 ft deep Marked 1/16 Raised Mound of earth 2 ft high from 4 pits 18x24x12 in deep for 1/16 Sec Cor

Township No 17 N.R. No 5 W

80	16	To the 1/16 Sec Cor. on west boundary on S. bd of Section 33
		Bottom Land Level Soil 1st rate
		Up Land Gently rolling Soil 2nd rate
		October 11th 1875
		From the 1/4 Sec Cor. on west boundary of Section 33. I run
		East on random line through Section 33
		Var 12° 15' E
20	00	Set temporary 1/16 Sec Cor
30	00	Enter bottom N.W. &
40	00	Set temporary C 1/4 Sec Cor
55	00	Council Creek 15 lks wide S.E. Scattering Timber on margin
60	00	Set temporary 1/16 Sec Cor
80	08	Intersect 1st mod. line at a point 7 chs South of 1/4 Sec. Cor. on East boundary of Sec 33
		from which Corner I run
		South 89° 57' W
		On a true line through Section 33
		Var 12° 15' E
20	02	Set post 3x3 in x 4 ft 1 ft dug Marked 1/16
		Raised Mound of earth 2 ft high from 4 pits 18x24x12 in deep for 1/16 Sec Cor

Township No 17 N.R. No 5 W

40	04	Set post 3x3 in x 4 ft 1 ft dug Marked C 1/4
		Raised Mound of earth 2 ft high from 4 pits 18x24x12 in deep for center 1/4 Sec Cor
60	06	Set post 3x3 in x 4 ft 1 ft dug Marked 1/16
		Raised Mound of earth 2 ft high from 4 pits 18x24x12 in deep for 1/16 Sec Cor
80	08	To the 1/4 Sec Cor. on west boundary of Section 33.
		Land rolling Soil 2nd rate
		From the 1/16 Sec Cor. on west boundary on N.W. of Section 33. I run
		East on random line through Sec 33
		Var 12° 15' E
15	00	Enter Bottom N.W. & S.E.
20	00	Set temporary 1/16 Sec Cor
39	00	Council Creek 10 lks wide S.E. Scattering Timber on margin
40	00	Set temporary 1/16 Sec Cor
60	00	Set temporary 1/16 Sec Cor
65	00	Leave bottom N.W. & S.E.
79	80	Intersect 1st mod. line at a point 4 chs North of 1/16 Sec. Cor. on East boundary on W. 1/2 of Sec 33

Township No 17. N.R. No 5 W.

		from which Corner 2 cor North 89° 58' W
		On a true line through Section 33 Var 12° 15' E
19	95	Set post 3x3 in x 4 ft 1 ft deep marked 1/16 Raised Mound of earth 2 ft high from 4 pits 18x24x12 in deep for 1/16 Sec Cor
39	90	Set post 3x3 in x 4 ft 1 ft deep marked 1/16 Raised Mound of earth 2 ft high from 4 pits 18x24x12 in deep for 1/16 Sec Cor from which On
		Burr Oak 18 in diam bears S 35° E. 60 lks dist
		Burr Oak 6 in diam bears N 50° E. 35 lks dist
59	85	Set post 3x3 in x 4 ft 1 ft deep marked 1/16 Raised Mound of earth 2 ft high from 4 pits 18x24x12 in deep for 1/16 Sec Cor from which On
		Burr Oak 14 in diam bears N 10° E 1 chain dist
		No other tree convenient to mark
79	80	To the 1/16 Sec Cor. On west boundary On N.W. 1/4 of Section 33.
		Bottom Land Lower Soil 1st rate
		Up Land rolling Soil 2nd rate

Township No 17. N.R. No 5 W

		North on a true line between Sec. 28 & 29 Var 12° 15' E
9	00	Council Creek 15 lks wide S.E.
20	00	Set post 3x3 in x 4 ft 1 ft deep marked 1/16 Raised Mound of earth 2 ft high from 4 pits 18x24x12 in deep for 1/16 Sec Cor
40	00	Set post 3x3 in x 4 ft 1 ft deep marked 1/4 Raised Mound of earth 2 ft high from 4 pits 18x24x12 in deep for 1/4 Sec Cor
55	00	Deep bottom Var 12° E
60	00	Set post 3x3 in x 4 ft 1 ft deep marked 1/16 Raised Mound of earth 2 ft high from 4 pits 18x24x12 in deep for 1/16 Sec Cor
80	00	Set post 4x4 in x 4 1/2 ft 1 ft deep raised mound of earth 2 1/2 ft high from 4 pits 18x24x12 in deep for Corner to Sections 20 21 28 & 29
		Land rolling Soil 2nd rate.
		East on random line between Sec. 21 & 28 Var 12° 15' E
20	00	Set temporary 1/16 Sec Cor
40	00	Set temporary 1/4 Sec Cor
60	00	Set temporary 1/16 Sec Cor
75	00	Enter timber N.W. & S

Township No 17. N.R. No 5 W

80	08	Intersect N. and S. line at a point 20 chs North of Corner to Sections 21-22-27 & 28 from which Corner I run North 89° 51' W On a true line between Sections 21 & 28 Var 12° 15' E
20	02	Set post 3x3 in x 4 ft 1 ft dep marked 1/16 Raised mound of earth 2 ft high from 4 pits 18x24x12 in dep for 1/16 Sec Cor
40	04	Set post 3x3 in x 4 ft 1 ft dep marked 1/4 Raised mound of earth 2 ft high from 4 pits 18x24x12 in dep for 1/4 Sec Cor
60	06	Set post 3x3 in x 4 ft 1 ft dep marked 1/16 Raised mound of earth 2 ft high from 4 pits 18x24x12 in dep for 1/16 Sec Cor
70	08	To Corner to Sections 20-21-28 & 29 Land losing Soil 2nds rate
		From the 1/16 Sec Cor. On west boundary on S.W.¼ of Section 28. I run East on random line through Sec 28 Var 12° 15' E
11	00	Again S.W.
12	00	Leave Bottom N.W. & S.E.

Township No 17. N.R. No 5 W

20	00	Set temporary 1/16 Sec Cor
40	00	Set temporary 1/16 Sec Cor
60	00	Set temporary 1/16 Sec Cor
72	30	Leave temporary
80	20	Intersect N. and S. line at 1/16 Sec Cor on East boundary on S.E.¼ of Section 28 from which Corner I run West on a true line through Section 28 Var 12° 15' E
20	05	Set post 3x3 in x 4 ft 1 ft dep marked 1/16 Raised mound of earth 2 ft high from 4 pits 18x24x12 in dep for 1/16 Sec Cor
40	10	Set post 3x3 in x 4 ft 1 ft dep marked 1/16 Raised mound of earth 2 ft high from 4 pits 18x24x12 in dep for 1/16 Sec Cor
60	15	Set post 3x3 in x 4 ft 1 ft dep marked 1/16 Raised mound of earth 2 ft high from 4 pits 18x24x12 in dep for 1/16 Sec Cor
80	20	To the 1/16 Sec. Cor. On west boundary on S.W.¼ of Section 28. Land losing Soil 2nds rate

Township No 17. N.R. No 5 W

		From the 1/4 Sec Cor. on west boundary of Section 28. I run
		East on random line through Sec 28 Va 12° 15' E
10	00	Leave bottom N & S.
20	00	Set temporary 1/16 Sec Cor
32	00	Drain S.W.
40	00	Set temporary C 1/4 Sec Cor
60	00	Set temporary 1/16 Sec Cor
65	00	Enter Timber N & S
80	16	Intersect N and S line at a point 10 lks North of 1/4 Sec Cor. on East boundary of Sec 28 from which Corner I run North 89° 56' W
		On a true line through Section 28 Va 12° 15' E
20	04	Set post 3x3 in x 4 ft 1 ft deep marked 1/16 Raised Mound of earth 2 ft high from 4 pits 18x24x12 in deep for 1/16 Sec Cor
40	08	Set post 3x3 in x 4 ft 1 ft deep marked C 1/4 Raised Mound of earth 2 ft high from 4 pits 18x24x12 in deep for Center 1/4 Sec Cor
60	12	Set post 3x3 in x 4 ft 1 ft deep marked 1/16

Township No 17 N.R. No 5 W

		Raised Mound of earth 2 ft high from 4 pits 18x24x12 in deep for 1/16 Sec Cor
80	16	To the 1/4 Sec Cor. on west boundary of Section 28.
		Land rolling soil 2nd rate.
		From the 1/16 Sec Cor. on west boundary on N.W.4 of Section 28. I run
		East on random line through Sec 28 Va 12° 15' E
20	00	Set temporary 1/16 Sec Cor
40	00	Set temporary 1/16 Sec Cor
60	00	Set temporary 1/16 Sec Cor
74	00	Enter timber N & S.
80	16	Intersect N and S line at a point 12 lks South of 1/16 Sec Cor. on East boundary on N.E.4 of Sec 28 from which Corner I run South 89° 55' W.
		On a true line through Section 28 Va 12° 15' E
20	04	Set post 3x3 in x 4 ft 1 ft deep marked 1/16 Raised Mound of earth 2 ft high from 4 pits 18x24x12 in deep for 1/16 Sec Cor

Township No 17 N.R. No 5 W

40	08	Set post 3x3 in x 4 ft 1 ft deep marked 1/16 Raised Mound of earth 2 ft high from 4 pits 18x24x12 in deep for 1/16 Sec Cor
60	12	Set post 3x3 in x 4 ft 1 ft deep marked 1/4 Raised Mound of earth 2 ft high from 4 pits 18x24x12 in deep for 1/16 Sec Cor
80	16	To the 1/16 Sec Cor. on west boundary on N. 40 of Section 28
		Land rolling Soil 2nd rate

North on a true line between Secs 20 & 21
Va 12° 15' E

20	00	Set post 3x3 in x 4 ft 1 ft deep marked 1/16 Raised Mound of earth 2 ft high from 4 pits 18x24x12 in deep for 1/16 Sec Cor
40	00	Set post 3x3 in x 4 ft 1 ft deep marked 1/4 Raised Mound of earth 2 ft high from 4 pits 18x24x12 in deep for 1/4 Sec Cor
60	00	Set post 3x3 in x 4 ft deep marked 1/16 Raised Mound of earth 2 ft high from 4 pits 18x24x12 in deep for 1/16 Sec Cor
80	00	Set post 4x4 in x 4½ ft 1 ft deep raised mound of earth 2 ft high from 4 pits 18x24x12 in deep for Cor to Sections 16-17-20 & 21

Township No 17 N.R. No 5 W

		Land rolling Soil 2nd rate.

East on random line between Secs 16 & 21
Va 12° 15' E

20	00	Set temporary 1/16 Sec Cor
40	00	Set temporary 1/4 Sec Cor
60	00	Set temporary 1/16 Sec Cor
80	08	Intersect N and S line at a point 14 chs North of Corner to Sections 15-16-21 & 22 from which Corner I run North 89° 54' W

On a true line between Sections 16 & 21
Va 12° 15' E

20	02	Set post 3x3 in x 4 ft 1 ft deep marked 1/16 Raised Mound of earth 2 ft high from 4 pits 18x24x12 in deep for 1/16 Sec Cor
40	04	Set post 3x3 in x 4 ft 1 ft deep marked 1/4 Raised Mound of earth 2 ft high from 4 pits 18x24x12 in deep for 1/4 Sec Cor
60	06	Set post 3x3 in x 4 ft 1 ft deep marked 1/16 Raised Mound of earth 2 ft high from 4 pits 18x24x12 in deep for 1/16 Sec Cor
80	08	To Corner to Sections 16-17-20 & 21
		Land rolling Soil 2nd rate

Township No 17 N.R. No 5 W

		From the 1/16 Sec Cor. on west boundary on S.W.4 of Section 21. I run
		East on random line through Section 21
		Va 12° 15' E
20	00	Set temporary 1/16 Sec Cor
40	00	Set temporary 1/16 Sec Cor
60	00	Set temporary 1/16 Sec Cor
70	00	Enter Timber N & S
79	92	Intersect N and S line at a point 4 lks South of 1/16 Sec Cor. on East boundary on S.E.4 of Sec 21 from which Corner I run
		South 89° 58' W
		On a true line through Section 21
		Va 12° 15' E
19	98	Set post 3x3 in x 4 ft 1 ft deep marked 1/16 Raised mound of earth 2 ft high from 4 pits 18x24x12 in deep for 1/16 Sec Cor
39	96	Set post 3x3 in x 4 ft 1 ft deep marked 1/16 Raised mound of earth 2 ft high from 4 pits 18x24x12 in deep for 1/16 Sec Cor
59	94	Set post 3x3 in x 4 ft 1 ft deep marked 1/16 Raised mound of earth 2 ft high from 4 pits 18x24x12 in deep for 1/16 Sec Cor

Township No 17. N.R. No 5 W

79	92	To the 1/16 Sec Cor. on west boundary on S.W.4 of Section 21
		Land rolling Soil 2nd rate
		From the 1/4 Sec Cor. on west boundary of Section 21. I run
		East on random line through Sec 21
		Va 12° 15' E
20	00	Set temporary 1/16 Sec Cor
40	00	Set temporary C 1/4 Sec Cor
60	00	Set temporary 1/16 Sec Cor
80	12	Intersect N and S line at a point 7 lks North of 1/4 Sec Cor. on East boundary of Sec 21 from which Corner I run
		North 89° 57' W
		On a true line through Section 21
		Va 12° 15' E
20	03	Set post 3x3 in x 4 ft 1 ft deep marked 1/16 Raised mound of earth 2 ft high from 4 pits 18x24x12 in deep for 1/16 Sec Cor
40	06	Set post 3x3 in x 4 ft 1 ft deep marked C 1/4 Raised mound of earth 2 ft high from 4 pits 18x24x12 in deep for Center 1/4 Sec Cor

Township No 17 N.R. No 5 W

60	09	Set post 3x3 in x 4 ft 1 ft deep marked 1/16 Raised mound of earth 2 ft high from 4 pits 18x24x12 in deep for 1/16 Sec Cor
80	12	To the 1/4 Sec Cor. on west boundary of Section 21. Land rolling Soil 2nd rate
		From the 1/16 Sec Cor. on west boundary on N.W. of Section 21. I run East on random line through Sec 21 Va 12° 15' E
20	00	Set temporary 1/16 Sec Cor
40	00	Set temporary 1/16 Sec Cor
60	00	Set temporary 1/16 Sec Cor
80	00	Intersect N and S line at a point 4 lks South of 1/16 Sec Cor. on East boundary on N.E. of Sec 21 from which Corner I run South 89° 58' W
		On a true line through Section 21 Va 12° 15' E
20	00	Set post 3x3 in x 4 ft 1 ft deep marked 1/16 Raised mound of earth 2 ft high from 4 pits 18x24x12 in deep for 1/16 Sec Cor

Township No 17. N.R. No 5 W

40	00	Set post 3x3 in x 4 ft 1 ft deep marked 1/16 Raised mound of earth 2 ft high from 4 pits 18x24x12 in deep for 1/16 Sec Cor
60	00	Set post 3x3 in x 4 ft 1 ft deep marked 1/16 Raised mound of earth 2 ft high from 4 pits 18x24x12 in deep for 1/16 Sec Cor
80	00	To the 1/16 Sec Cor. on west boundary on N.W. of Section 21 Land rolling Soil 2nd rate. October 12th 1875
		North on a true line between Secs 16 & 17 Va 12° 15' E
20	00	Set post 3x3 in x 4 ft 1 ft deep marked 1/16 Raised mound of earth 2 ft high from 4 pits 18x24x12 in deep for 1/16 Sec Cor
40	00	Set post 3x3 in x 4 ft 1 ft deep marked 1/4 Raised mound of earth 2 ft high from 4 pits 18x24x12 in deep for 1/4 Sec Cor
60	00	Set post 3x3 in x 4 ft 1 ft deep marked 1/16 Raised mound of earth 2 ft high from 4 pits 18x24x12 in deep for 1/16 Sec Cor
80	00	Set post 4x4 in x 4½ ft 1 ft deep raised mound of earth 2½ ft high from 4 pits 18x24x12 in deep for Cor to Secs 8-9-16 & 17 Land rolling Soil 2nd rate

Township No 17 N.R. No 5 W

		East on random line between Sec. 9 & 16
		Va 12° 15' E
20	00	Set temporary 1/16 Sec Cor
40	00	Set temporary 1/4 Sec Cor
60	00	Set temporary 1/16 Sec Cor
80	16	Intersect N and S line at a point 4 lks South
		of Corner to Sections 9-10-15 & 16
		from which Corner I run
		South 89° 58' W
		On a true line between Sections 9 & 16
		Va 12° 15' E
20	04	Set post 3x3 in x 4 ft 1 ft deep Marked 1/16
		Raised mound of earth 2 ft high from
		4 pits 18x24x12 in deep for 1/16 Sec Cor
40	08	Set post 3x3 in x 4 ft 1 ft deep marked 1/4
		Raised mound of earth 2 ft high from
		4 pits 18x24x12 in deep for 1/4 Sec Cor
60	12	Set post 3x3 in x 4 ft 1 ft deep Marked 1/16
		Raised mound of earth 2 ft high from
		4 pits 18x24x12 in deep for 1/16 Sec Cor
80	16	To Corner to Sections 8-9-16 & 17
		Up Land Gently rolling Soil 2nd rate

Township No 17 N.R. No 5 W

		From the 1/16 Sec Cor. on west boundary
		on S.W. of Section 16. I run
		East on random line through Section 16
		Va 12° 15' E
20	00	Set temporary 1/16 Sec Cor
40	00	Set temporary 1/16 Sec Cor
60	00	Set temporary 1/16 Sec Cor
80	12	Intersect N and S line at 1/16 Sec Cor on East
		boundary on S.E. of Section 16
		from which Corner I run
		West on a true line through Section 16
		Va 12° 15' E
20	03	Set post 3x3 in x 4 ft 1 ft deep Marked 1/16
		Raised mound of earth 2 ft high from
		4 pits 18x24x12 in deep for 1/16 Sec Cor
40	06	Set post 3x3 in x 4 ft 1 ft deep Marked 1/16
		Raised mound of earth 2 ft high from
		4 pits 18x24x12 in deep for 1/16 Sec Cor
60	09	Set post 3x3 in x 4 ft 1 ft deep Marked 1/16
		Raised mound of earth 2 ft high from
		4 pits 18x24x12 in deep for 1/16 Sec Cor
80	12	To 1/16 Sec Cor on west boundary on S.W. of Sec 16
		Land rolling Soil 2nd rate

Township No 17 N.R. No 5 W

		From the 1/4 Sec Cor. on west boundary of Section 16. I run
		East on random line through Sec 16
		Va 12° 15' E
20	00	Set temporary 1/16 Sec Cor
40	00	Set temporary C 1/4 Sec Cor
60	00	Set temporary 1/16 Sec Cor
79	92	Intersect N and S line at a point 14 lks South of 1/4 Sec Cor. on East boundary of Sec 16 from which Corner I run
		South 89° 54' W
		On a true line through Section 16
		Va 12° 15' E
19	98	Set post 3x3 in x 4 ft 1 ft deep marked 1/16 Raised Mound of earth 2 ft high from 4 pits 18x24x12 in deep for 1/16 Sec Cor
39	96	Set post 3x3 in x 4 ft 1 ft deep marked C 1/4 Raised Mound of earth 2 ft high from 4 pits 18x24x12 in deep for Center 1/4 Sec Cor
59	94	Set post 3x3 in x 4 ft 1 ft deep marked 1/16 Raised Mound of earth 2 ft high from 4 pits 18x24x12 in deep for 1/16 Sec Cor
79	92	To 1/4 Sec Cor. on west boundary of Section 16
		Land Gently rolling Soil 2nd rate

Township No 17 N.R. No 5 W

		From the 1/16 Sec Cor. on west boundary on N.W. of Section 16. I run.
		East on random line through Sec 16
		Va 12° 15' E
20	00	Set temporary 1/16 Sec Cor
40	00	Set temporary 1/16 Sec Cor
60	00	Set temporary 1/16 Sec Cor
80	00	Intersect N and S line at a point 21 lks North of 1/16 Sec Cor. on East boundary on N.E. of Sec 16 from which Corner I run
		North 89° 51' W
		On a true line through Section 16
		Va 12° 15' E
20	00	Set post 3x3 in x 4 ft 1 ft deep marked 1/16 Raised Mound of earth 2 ft high from 4 pits 18x24x12 in deep for 1/16 Sec Cor
40	00	Set post 3x3 in x 4 ft 1 ft deep marked 1/16 Raised Mound of earth 2 ft high from 4 pits 18x24x12 in deep for 1/16 Sec Cor
60	00	Set post 3x3 in x 4 ft 1 ft deep marked 1/16 Raised Mound of earth 2 ft high from 4 pits 18x24x12 in deep for 1/16 Sec Cor
80	00	To 1/16 Sec Cor. on west boundary on N.W. of Sec 16
		Upland Gently rolling Soil 2nd rate

Township No 17 N.R. No 5 W

		North on a true line between Secs. 8 & 9 Va 12° 15' E
20	00	Set post 3x3 in x 4 ft 1 ft deep marked 1/16 Raised mound of earth 2 ft high from 4 pits 18x24x12 in deep for 1/16 Sec Cor
40	00	Set post 3x3 in x 4 ft 1 ft deep marked 1/4 Raised mound of earth 2 ft high from 4 pits 18x24x12 in deep for 1/4 Sec Cor
60	00	Set post 3x3 in x 4 ft 1 ft deep marked 1/16 Raised mound of earth 2 ft high from 4 pits 18x24x12 in deep for 1/16 Sec Cor
80	00	Set post 4x4 in x 4 1/2 ft 1 ft deep raised mound of earth 2 1/2 ft high from 4 pits 18x24x12 in deep for Corner to Sections 4-5-8 & 9 Land rolling Soil 2nd rate
		East on random line between Secs. 4 & 9 Va 12° 15' E
20	00	Set temporary 1/16 Sec Cor
40	00	Set temporary 1/4 Sec Cor
60	00	Set temporary 1/16 Sec Cor
80	08	Intersect N and S line at Corner to Secs. 3-4-9 & 10 from which Corner I run

Township No 17 N.R. No 5 W

		West on a true line between Secs. 4 & 9 Va 12° 15' E
20	02	Set post 3x3 in x 4 ft 1 ft deep marked 1/16 Raised mound of earth 2 ft high from 4 pits 18x24x12 in deep for 1/16 Sec Cor
40	04	Set post 3x3 in x 4 ft 1 ft deep marked 1/4 Raised mound of earth 2 ft high from 4 pits 18x24x12 in deep for 1/4 Sec Cor
60	06	Set post 3x3 in x 4 ft 1 ft deep marked 1/16 Raised mound of earth 2 ft high from 4 pits 18x24x12 in deep for 1/16 Sec Cor
80	08	To Corner to Sections 4-5-8 & 9 Land rolling Soil 2nd rate.
		From the 1/16 Sec Cor. on west boundary on S.W.4 of Section 9. I run East on random line through Sec 9 Va 12° 15' E
20	00	Set temporary 1/16 Sec Cor
40	00	Set temporary 1/16 Sec Cor
60	00	Set temporary 1/16 Sec Cor
80	12	Intersect N and S line at a point 20 lks South of 1/16 Sec Cor. on East boundary on S.E.4 of Sec 9

Township No 17 N.R. No 5 W

		from which Corner I run South 89° 51' W
		On a true line through Section 9 Va 12° 15' E
20	03	Set post 3x3 in x 4 ft 1 ft deep marked 1/16 Raised mound of earth 2 ft high from 4 pits 18x24x12 in deep for 1/16 Sec Cor
40	06	Set post 3x3 in x 4 ft 1 ft deep marked 1/16 Raised mound of earth 2 ft high from 4 pits 18x24x12 in deep for 1/16 Sec Cor
60	09	Set post 3x3 in x 4 ft 1 ft deep marked 1/16 Raised mound of earth 2 ft high from 4 pits 18x24x12 in deep for 1/16 Sec Cor
80	12	To the 1/16 Sec. Cor. on west boundary on S.W.4 of Section 9. Land Gently rolling Soil 2nd rate
		From the 1/4 Sec Cor. on west boundary of Section 9. I run East on random line through Sec 9. Va 12° 15' E
20	00	Set temporary 1/16 Sec Cor
40	00	Set temporary C 1/4 Sec Cor

Township No 17, N.R. No 5 W

60	00	Set temporary 1/16 Sec Cor
80	08	Intersect N and S line at a point 4 lks North of 1/4 Sec Cor. on East boundary of Sec 9 from which Cor I run North 89° 58' W
		On a true line through Section 9 Va 12° 15' E
20	02	Set post 3x3 in x 4 ft 1 ft deep marked 1/16 Raised mound of earth 2 ft high from 4 pits 18x24x12 in deep for 1/16 Sec Cor
40	04	Set post 3x3 in x 4 ft 1 ft deep marked C 1/4 Raised mound of earth 2 ft high from 4 pits 18x24x12 in deep for Center 1/4 Sec Cor
60	06	Set post 3x3 in x 4 ft 1 ft deep marked 1/16 Raised mound of earth 2 ft high from 4 pits 18x24x12 in deep for 1/16 Sec Cor
80	08	To 1/4 Sec Cor on west boundary of Sec 9 Land Gently rolling Soil 2nd rate
✓		
		From the 1/16 Sec Cor. on west boundary on N.W.4 of Section 9. I run East on random line through Section 9 Va 12° 15' E

Township No. 17. N.R. No. 5 W

20	00	Set temporary 1/16 Sec Cor
40	00	Set temporary 1/16 Sec Cor
60	00	Set temporary 1/16 Sec Cor
80	00	Intersect N and S line at a point 12 lks North of 1/16 Sec Cor on East boundary on N.E. 4 of Sec 9 from which Corner I run North 89° 55' W On a true line through Section 9 Va 12° 15' E
20	00	Set post 3x3 in x 4 ft 1 ft deep marked 1/16 Raised mound of earth 2 ft high from 4 pits 18x24x12 in deep for 1/16 Sec Cor
40	00	Set post 3x3 in x 4 ft 1 ft deep marked 1/16 Raised mound of earth 2 ft high from 4 pits 18x24x12 in deep for 1/16 Sec Cor
60	00	Set post 3x3 in x 4 ft 1 ft deep marked 1/16 Raised mound of earth 2 ft high from 4 pits 18x24x12 in deep for 1/16 Sec Cor
80	00	To the 1/16 Sec Cor. on west boundary on N.W. 4 of Section 9 Land Gently rolling Soil 2nd rate October 13th 1875

Township No. 17 N.R. No. 5 W

		North on random line between Sec. 4 & 5 Va 12° 15' E
20	00	Set temporary 1/16 Sec Cor
40	00	Set temporary 1/4 Sec Cor
60	00	Set temporary 1/16 Sec Cor
68	00	Wagon Road N.W. & S.E.
80	10	Intersect North boundary of Township 28 lks west of Corner to Sections 4 & 5 from which Corner I run South 12' W On a true line between Sections 4 & 5 Va 12° 15' E
20	10	Set post 3x3 in x 4 ft 1 ft deep marked 1/16 Raised mound of earth 2 ft high from 4 pits 18x24x12 in deep for 1/16 Sec Cor
40	10	Set post 3x3 in x 4 ft 1 ft deep marked 1/4 Raised mound of earth 2 ft high from 4 pits 18x24x12 in deep for 1/4 Sec Cor
60	10	Set post 3x3 in x 4 ft 1 ft deep marked 1/16 Raised mound of earth 2 ft high from 4 pits 18x24x12 in deep for 1/16 Sec Cor
80	10	To Corner to Sections 4-5-8 & 9 Land rolling Soil 2nd rate

Township No 17 N.R. No 5 W.

From the 1/16 Sec Cor. on west boundary
on S.W.¼ of Section 4, 2 chs
East on random line through Sec 4
Var 12° 15' E

20	00	Set temporary 1/16 Sec Cor
40	00	Set temporary 1/16 Sec Cor
60	00	Set temporary 1/16 Sec Cor
80	16	Intersect Sec'ndy line at a point 70 lks South of 1/16 Sec Cor. on East boundary on S.E.¼ of Sec 4 from which Corner 2 chs South 89° 56' W

On a true line through Section 4
Var 12° 15' E

20	04	Set post 3x3 in x 4 ft 1 ft deep marked 1/16 Raised mound of earth 2 ft high from 4 pits 18x24x12 in deep for 1/16 Sec Cor
40	08	Set post 3x3 in x 4 ft 1 ft deep marked 1/16 Raised mound of earth 2 ft high from 4 pits 18x24x12 in deep for 1/16 Sec Cor
60	12	Set post 3x3 in x 4 ft 1 ft deep marked 1/16 Raised mound of earth 2 ft high from 4 pits 18x24x12 in deep for 1/16 Sec Cor
80	16	Set 1/16 Sec Cor. on west boundary on S.W.¼ of Sec 4 Land rolling soil 2nd rate

Township No 17 N.R. No 5 W

From the 1/4 Sec Cor. on west boundary
of Section 4, 2 chs
East on random line through Sec 4
Var 12° 15' E

20	00	Set temporary 1/16 Sec Cor
40	00	Set temporary 1/4 Sec Cor
60	00	Set temporary 1/16 Sec Cor
80	12	Intersect Sec'ndy line at 1/4 Sec Cor. on East boundary of Section 4, from which Corner 2 chs West on a true line through Section 4 Var 12° 15' E
20	03	Set post 3x3 in x 4 ft 1 ft deep marked 1/16 Raised mound of earth 2 ft high from 4 pits 18x24x12 in deep for 1/16 Sec Cor
40	06	Set post 3x3 in x 4 ft 1 ft deep marked 1/4 Raised mound of earth 2 ft high from 4 pits 18x24x12 in deep for Center 1/4 Sec Cor
60	09	Set post 3x3 in x 4 ft 1 ft deep marked 1/16 Raised mound of earth 2 ft high from 4 pits 18x24x12 in deep for 1/16 Sec Cor
80	12	Set 1/4 Sec Cor. on west boundary of Sec 4 Land rolling soil 2nd rate

Township No 17 N.R. No 5 W

		From the 1/16 Sec Cor. on west boundary on N.W.¼ of Section 4. Run East on random line through Sec 4 Va 12° 15' E
3	00	Wagon Road N.W. & S.E.
20	00	Set Temporary 1/16 Sec Cor
40	00	Set Temporary 1/16 Sec Cor
60	00	Set Temporary 1/16 Sec Cor
80	00	Intersect N. & S. line at a point 10 lks South of 1/16 Sec Cor on East boundary on N.E.¼ of Sec 4 from which Corner Run South 89° 56' W
		On a true line through Section 4 Va 12° 15' E
20	00	Set post 3x3 in x 4 ft 1 ft deep marked 1/16 Raised mound of earth 2 ft high from 4 pits 18x24x12 in deep for 1/16 Sec Cor
40	00	Set post 3x3 in x 4 ft 1 ft deep marked 1/16 Raised mound of earth 2 ft high from 4 pits 18x24x12 in deep for 1/16 Sec Cor
60	00	Set post 3x3 in x 4 ft 1 ft deep marked 1/16 Raised mound of earth 2 ft high from 4 pits 18x24x12 in deep for 1/16 Sec Cor

Township No 17 N.R. No 5 W

80	00	To the 1/16 Sec Cor. on west boundary on N.W.¼ of Section 4 Land adjoining Lot 1 2nd rate.
		North on a true line between Sec 29 & 32 Va 12° 15' E
20	00	Set post 3x3 in x 4 ft 1 ft deep marked 1/16 Raised mound of earth 2 ft high from 4 pits 18x24x12 in deep for 1/16 Sec Cor
40	00	Set post 3x3 in x 4 ft 1 ft deep marked 1/4 Raised mound of earth 2 ft high from 4 pits 18x24x12 in deep for 1/4 Sec Cor
60	00	Set post 3x3 in x 4 ft 1 ft deep marked 1/16 Raised mound of earth 2 ft high from 4 pits 18x24x12 in deep for 1/16 Sec Cor
75	00	Meandr S.E.
80	00	Set post 4x4 in x 4½ ft 1 ft deep raised mound of earth 2½ ft high from 4 pits 18x24x12 in deep for Corner to Sec 29-30-31 & 32 Land adjoining Lot 1 2nd rate

Township No 17. N.R. No 5 W

		East on random line between Secs. 29 & 32
		Va 12° 15' E
20	00	Set temporary 1/16 Sec Cor
40	00	Set temporary 1/4 Sec Cor
60	00	Set temporary 1/16 Sec Cor
62	00	Enter bottom N.W. & S.E.
80	40	Intersect N and S line at a point 12 lks South
		of Corner to Sections 28-29-32 & 33.
		from which Corner I run
		South 89° 55' W
		On a true line between Sections 29 & 32
		Va 12° 15' E
20	10	Set post 3x3 in x 4 ft 1 ft deep marked 1/16
		Raised mound of earth 2 ft high from
		4 pits 18x24x12 in deep for 1/16 Sec Cor
40	20	Set post 3x3 in x 4 ft 1 ft deep marked 1/4
		Raised mound of earth 2 ft high from
		4 pits 18x24x12 in deep for 1/4 Sec Cor
60	30	Set post 3x3 in x 4 ft 1 ft deep marked 1/16
		Raised mound of earth 2 ft high from
		4 pits 18x24x12 in deep for 1/16 Sec Cor
80	40	To Corner to Sections 29-30-31 & 32
		Land rolling Soil 2nd rate

Township No 17 N.R. No 5 W

		West on random line between Secs. 30 & 31
		Va 12° 15' E
20	00	Set temporary 1/16 Sec Cor
40	00	Set temporary 1/4 Sec Cor
60	00	Set temporary 1/16 Sec Cor
80	12	Intersect West boundary of Township at
		Corner to Sections 30 & 31
		from which Corner I run
		East on a true line between Sections 30 & 31
		Va 12° 15' E
20	12	Set post 3x3 in x 4 ft 1 ft deep marked 1/16
		Raised mound of earth 2 ft high from
		4 pits 18x24x12 in deep for 1/16 Sec Cor
40	12	Set post 3x3 in x 4 ft 1 ft deep marked 1/4
		Raised mound of earth 2 ft high from
		4 pits 18x24x12 in deep for 1/4 Sec Cor
60	12	Set post 3x3 in x 4 ft 1 ft deep marked 1/16
		Raised mound of earth 2 ft high from
		4 pits 18x24x12 in deep for 1/16 Sec Cor
80	12	To Corner to Sections 29-30-31 & 32
		Land rolling Soil 2nd rate

Township No 17 N.R. No 5 W

			From the 1/16 Sec Cor. on west boundary on S.W.¼ of Section 32. 2 rods East on random line through Sec 32 Var 12° 15' E
20	00	Set	temporary 1/16 Sec Cor
40	00	Set	temporary 1/16 Sec Cor
60	00	Set	temporary 1/16 Sec Cor
80	08	Intersect N. and S. line at a point 7 chs North of 1/16 Sec Cor. on East boundary on S.E.¼ of Sec. 32 from which Corner 2 rods North 89° 55' W On a true line through Section 32 Var 12° 15' E
20	02	Set post 3x3 in x 4 ft 1 ft deep marked 1/16 Raised Mound of earth 2 ft high from 4 pits 18x24x12 in deep for 1/16 Sec Cor
40	04	Set post 3x3 in x 4 ft 1 ft deep marked 1/16 Raised Mound of earth 2 ft high from 4 pits 18x24x12 in deep for 1/16 Sec Cor
60	06	Set post 3x3 in x 4 ft 1 ft deep marked 1/16 Raised Mound of earth 2 ft high from 4 pits 18x24x12 in deep for 1/16 Sec Cor
80	08	To 1/16 Sec Cor. on west boundary on S.W.¼ of Sec 32 Land rolling Soil 2nd rate

Township No 17 N.R. No 5 W.

			From the 1/16 Sec Cor. on East boundary on S.E.¼ of Section 31. 2 rods West on random line through Sec. 31 Var 12° 15' E
20	00	Set	temporary 1/16 Sec Cor
40	00	Set	temporary 1/16 Sec Cor
60	00	Set	temporary 1/16 Sec Cor
80	00	Intersect west boundary of Township 14 chs North of 1/16 Sec Cor. on S.W.¼ of Sec 31 from which Corner 2 rods North 89° 54' E On a true line through Section 31 Var 12° 15' E
20	00	Set post 3x3 in x 4 ft 1 ft deep marked 1/16 Raised Mound of earth 2 ft high from 4 pits 18x24x12 in deep for 1/16 Sec Cor
40	00	Set post 3x3 in x 4 ft 1 ft deep marked 1/16 Raised Mound of earth 2 ft high from 4 pits 18x24x12 in deep for 1/16 Sec Cor
60	00	Set post 3x3 in x 4 ft 1 ft deep marked 1/16 Raised Mound of earth 2 ft high from 4 pits 18x24x12 in deep for 1/16 Sec Cor
80	00	To 1/16 Sec Cor. on East boundary on S.E.¼ of Sec 31 Land rolling Soil 2nd rate

Township No 17. N.R. No 5 W

		From the 1/4 Sec. Cor. on west boundary of Section 32. I run
		East on random line through Sec 32 Va 12° 15' E
20	00	Set temporary 1/16 Sec Cor
40	00	Set temporary C 1/4 Sec Cor
60	00	Set temporary 1/16 Sec Cor
80	20	Intersect N and S line at 1/4 Sec Cor. on East boundary of Section 32. From which Corner I run
		West on a true line through Section 32 Va 12° 15' E
20	05	Set post 3x3 in x 4 ft 1 ft deep marked 1/16 Raised mound of earth 2 ft high from 4 pits 18x24x12 in deep for 1/16 Sec Cor
40	10	Set post 3x3 in x 4 ft 1 ft deep marked C 1/4 Raised mound of earth 2 ft high from 4 pits 18x24x12 in deep for Center 1/4 Sec Cor
60	15	Set post 3x3 in x 4 ft 1 ft deep marked 1/16 Raised mound of earth 2 ft high from 4 pits 18x24x12 in deep for 1/16 Sec Cor from which a

Township No 17. N.R. No 5 W.

		Oak 18 in diam bears N 42 E. 139 lks dist. Oak 18 in diam bears S 70 W. 135 lks dist.
80	20	To the 1/4 Sec Cor. on west boundary of Section 32
		Land rolling Soil 2nd rate
		From the 1/4 Sec Cor. on East boundary of Section 31. I run
		West on random line through Sec 31 Va 12° 15' E
20	00	Set temporary 1/16 Sec Cor
40	00	Set temporary C 1/4 Sec Cor
60	00	Set temporary 1/16 Sec Cor
80	10	Intersect west boundary of Township 10 lks South of 1/4 Sec Cor. of Section 31 from which Corner I run South 89° 56' E
		On a true line through Section 31 Va 12° 15' E
20	10	Set post 3x3 in x 4 ft 1 ft deep marked 1/16 Raised mound of earth 2 ft high from 4 pits 18x24x12 in deep for 1/16 Sec Cor
40	10	Set post 3x3 in x 4 ft 1 ft deep marked C 1/4

Township No 17. N.R. No 5 W

		Raised mound of earth 2 ft high from 4 pits 18x24x12 in deep for Center 1/4 Sec Cor
60	10	Set post 3x3 in x 4 ft 1 ft deep marked 1/16 Raised mound of earth 2 ft high from 4 pits 18x24x12 in deep for 1/16 Sec Cor
80	10	To the 1/4 Sec Cor. on East boundary of Section 31. Land rolling soil 2nd rate.
		From the 1/16 Sec Cor. on west boundary on N.W.4 of Section 32. I run East on random line through Section 32 Va 12° 15' E
18	00	Drain S.E.
20	00	Set temporary 1/16 Sec Cor
40	00	Set temporary 1/16 Sec Cor
60	00	Set temporary 1/16 Sec Cor
80	20	Intersect N and S line at a point 20 lks South of 1/16 Sec Cor. on East boundary on N.E.4 of Sec 32 from which Corner I run South 89° 57' W On a true line through Section 32 Va 12° 15' E

Township No 17 N.R. No 5 W

20	05	Set post 3x3 in x 4 ft 1 ft deep marked 1/16 Raised mound of earth 2 ft high from 4 pits 18x24x12 in deep for 1/16 Sec Cor
40	10	Set post 3x3 in x 4 ft 1 ft deep marked 1/16 Raised mound of earth 2 ft high from 4 pits 18x24x12 in deep for 1/16 Sec Cor
60	15	Set post 3x3 in x 4 ft 1 ft deep marked 1/16 Raised mound of earth 2 ft high from 4 pits 18x24x12 in deep for 1/16 Sec Cor
80	20	To the 1/16 Sec Cor. on west boundary on N.W.4 of Section 32 Land rolling soil 2nd rate. October 14th 1873
		From the 1/16 Sec Cor. on East boundary on N.E.4 of Section 31. I run West on random line through Sec 31 Va 12° 15' E
20	00	Set temporary 1/16 Sec Cor
40	00	Set temporary 1/16 Sec Cor
60	00	Set temporary 1/16 Sec Cor
80	00	Intersect west boundary of Township 14 lks North of 1/16 Sec Cor. on N.W.4 of Sec 31 from which Corner I run North 89° 54' E

Township No 17 N.R. No 5 W

		On a true line through Section 31
		Var 12° 15' E
20	00	Set post 3x3 in x 4 ft 1 ft deep marked 1/16
		Raised mound of earth 2 ft high from
		4 pits 18x24x12 in deep for 1/16 Sec Cor
40	00	Set post 3x3 in x 4 ft 1 ft deep marked 1/16
		Raised mound of earth 2 ft high from
		4 pits 18x24x12 in deep for 1/16 Sec Cor
60	00	Set post 3x3 in x 4 ft 1 ft deep marked 1/16
		Raised mound of earth 2 ft high from
		4 pits 18x24x12 in deep for 1/16 Sec Cor
80	00	To 1/16 Sec Cor. on East boundary on
		N.E. 4 of Section 31
		Land rolling Soil 2nd rate
		North on a true line between Sec 29 & 30
		Var 12° 15' E
20	00	Set post 3x3 in x 4 ft 1 ft deep marked 1/16
		Raised mound of earth 2 ft high from
		4 pits 18x24x12 in deep for 1/16 Sec Cor
40	00	Set post 3x3 in x 4 ft 1 ft deep marked 1/4
		Raised mound of earth 2 ft high from
		4 pits 18x24x12 in deep for 1/4 Sec Cor

Township No 17 N.R. No 5 W

60	00	Set post 3x3 in x 4 ft 1 ft deep marked 1/16
		Raised mound of earth 2 ft high from
		4 pits 18x24x12 in deep for 1/16 Sec Cor
78	00	Drain N.E.
80	00	Set post 4x4 in x 4½ ft 1 ft deep raised mound
		of earth 2½ ft high from 4 pits 18x24x12 in
		deep for Corner to Sections 19 20 29 & 30
		Land rolling Soil 2nd rate.
		East on random line between Sec 20 & 29
		Var 12° 15' E
2	00	Drain N.E.
5	00	Enter bottom N.W. & S.E.
20	00	Set temporary 1/16 Sec Cor
28	00	Council Creek S.E. 20 lks wide.
40	00	Set temporary 1/4 Sec Cor
43	00	Leave bottom N & S
60	00	Set temporary 1/16 Sec Cor
80	04	Intersect 1st mer & S line at Cor to Sections
		20-21-28 & 29. from which Cor 2 chs
		West on a true line between Sections 20 & 29
		Var 12° 15' E
20	01	Set post 3x3 in x 4 ft 1 ft deep marked 1/16

Township No 17 N.R. No 5 W

		Raised mound of earth 2ft high from 4 pits 18x24x12 in deep for 1/16 Sec Cor
40	02	Set post 3x3 in x 4 ft 1 ft deep marked 1/4 Raised Mound of earth 2 ft high from 4 pits 18x24x12 in deep for 1/4 Sec Cor
60	03	Set post 3x3 in x 4 ft 1 ft deep marked 1/16 Raised Mound of earth 2 ft high from 4 pits 18x24x12 in deep for 1/16 Sec Cor
80	04	To Corner to Sections 19-20-29 & 30. Bottom Board Level Soil 1st class

West on random line between Secs. 19 & 30
Var 12° 15' E

20	00	Set temporary 1/16 Sec Cor
40	00	Set temporary 1/4 Sec Cor
60	00	Set temporary 1/16 Sec Cor
79	92	Intersect west boundary of Township at Corner to Sections 19 & 30 from which Corner 2 pines

East on a true line between Sections 19 & 30
Var 12° 15' E

19	92	Set post 3x3 in x 4 ft 1 ft deep marked 1/16 Raised Mound of earth 2 ft high from 4 pits 18x24x12 in deep for 1/16 Sec Cor

Township No 17 N.R. No 5 W

39	92	Set post 3x3 in x 4 ft 1 ft deep marked 1/4 Raised Mound of earth 2 ft high from 4 pits 18x24x12 in deep for 1/4 Sec Cor
59	92	Set post 3x3 in x 4 ft 1 ft deep marked 1/16 Raised Mound of earth 2 ft high from 4 pits 18x24x12 in deep for 1/16 Sec Cor
79	92	To Corner to Sections 19-20-29 & 30 Land rolling Soil 2nd class

From the 1/16 Sec Cor. on west boundary on S.W. 1/4 of Section 29. 2 pines
East on random line through Sec 29
Var 12° 15' E

20	00	Set temporary 1/16 Sec Cor
40	00	Set temporary 1/16 Sec Cor
55	00	Enter bottom N.B. & S.B.
60	00	Set temporary 1/16 Sec Cor
65	00	Council Creek S.B. 20 lks wide
80	20	Intersect Ptg/s line at a point 12 lks South of 1/16 Sec. Cor. on East boundary on S. 1/2 of Sec 29 from which Corner 2 pines South 89° 55' W

On a true line through Section 29
Var 12° 15' E

Township No 17. N.R. No 5 W

20	05	Set post 3x3 in x 4 ft 1 ft deep marked 1/16 Raised Mound of earth 2 ft high from 4 pits 18x24x12 in deep for 1/16 Sec Cor from which a Cottonwood 20 in diam bears S 85 E. 135 lks dis Cons Sec
40	10	Set post 3x3 in x 4 ft 1 ft deep marked 1/4 Raised Mound of earth 2 ft high from 4 pits 18x24x12 in deep for 1/4 Sec Cor
60	15	Set post 3x3 in x 4 ft 1 ft deep marked 1/4 Raised Mound of earth 2 ft high from 4 pits 18x24x12 in deep for 1/4 Sec Cor
80	20	To the 1/16 Sec Cor. on west boundary on S.W.4 of Section 29 Land rolling Soil 2nd rate.

From the 1/16 Sec Cor. on East boundary on S.E.4 of Section 30. I run West on random line through Sec 30 Var 12° 15' E

20	00	Set Temporary 1/16 Sec Cor
40	00	Set Temporary 1/4 Sec Cor
60	00	Set Temporary 1/4 Sec Cor

Township No 17. N.R. No 5 W

80	06	Intersect west boundary of Township 10 lks South of 1/16 Sec Cor on W.B. of Sec 30 from which Corner I run South 89° 56' E On a true line through Section 30 Var 12° 15' E
20	06	Set post 3x3 in x 4 ft 1 ft deep marked 1/16 Raised Mound of earth 2 ft high from 4 pits 18x24x12 in deep for 1/16 Sec Cor
40	06	Set post 3x3 in x 4 ft 1 ft deep marked 1/4 Raised Mound of earth 2 ft high from 4 pits 18x24x12 in deep for 1/4 Sec Cor
60	06	Set post 3x3 in x 4 ft 1 ft deep marked 1/4 Raised Mound of earth 2 ft high from 4 pits 18x24x12 in deep for 1/4 Sec Cor
80	06	To the 1/16 Sec Cor. on East boundary on S.E.4 of Section 30 Land rolling Soil 2nd rate

From the 1/4 Sec Cor on west boundary of Section 29, I run East on random line through Section 29 Var 12° 15' E

Township No 17 N.R. No 5 W

20	00	Set temporary 1/16 Sec Cor
25	00	Enter bottom No. 4 E
40	00	Set temporary 6/4 Sec Cor
56	50	Council Creek 8 26 lks wide
60	00	Set temporary 1/16 Sec Cor
80	20	Intersect 3rd Std line at a point 20 lks North of 1/4 Sec Cor. on East boundary of Sec 29 from which Corner Dem North 89° 51' W On a true line through Section 29 Var 12° 15' E
20	05	Set post 3x3 in x 4 ft 1 ft deep marked 1/16 Raised mound of earth 2 ft high from 4 pits 18x24x12 in deep for 1/16 Sec Cor
40	10	Set post 3x3 in x 4 ft 1 ft deep marked 6/4 Raised mound of earth 2 ft high from 4 pits 18x24x12 in deep for Center 1/4 Sec Cor
60	15	Set post 3x3 in x 4 ft 1 ft deep marked 1/16 Raised mound of earth 2 ft high from 4 pits 18x24x12 in deep for 1/16 Sec Cor
80	20	To the 1/4 Sec Cor. on east boundary of Section 29

Bottom Bend South 1/4 Cat. up Sand rolling Soil 2nd 1/4 Cat.

Township No 17 N.R. No 5 W

		From the 1/4 Sec Cor. on East boundary of Section 30. Dem West on random line through Sec 30 Var 12° 15' E
20	00	Set temporary 1/16 Sec Cor
40	00	Set temporary 6/4 Sec Cor
60	00	Set temporary 1/16 Sec Cor
80	00	Intersect west boundary of Township 4 lks North of 1/4 Sec Cor. of Section 30 from which Corner Dem North 89° 58' E On a true line through Section 30. Var 12° 15' E
20	00	Set post 3x3 in x 4 ft 1 ft deep marked 1/16 Raised mound of earth 2 ft high from 4 pits 18x24x12 in deep for 1/16 Sec Cor
40	00	Set post 3x3 in x 4 ft 1 ft deep marked 6/4 Raised mound of earth 2 ft high from 4 pits 18x24x12 in deep for Center 1/4 Sec Cor
60	00	Set post 3x3 in x 4 ft 1 ft deep marked 1/16 Raised mound of earth 2 ft high from 4 pits 18x24x12 in deep for 1/16 Sec Cor
80	00	To 1/4 Sec Cor. on East boundary of Section 30 Land rolling Soil 2nd cat.

Township No 17. N.R. No 5 W

		From 1/16 Sec Cor. on west boundary on N.W.4 of Section 29. I run
		East on random line through Sec 29
		Va 12° 15' E
17	00	Enter bottom N.E. & S.W.
20	00	Set temporary 1/16 Sec Cor
38	00	Council Creek L 20 lks wide Scattering Timber on margin
40	00	Set temporary 1/16 Sec Cor
60	00	Set temporary 1/16 Sec Cor
76	00	Leave bottom N.W. & S.E.
80	20	Intersect N and S line at 1/16 Sec Cor on East boundary on N.E.4 of Section 29 from which Corner I run
		West on a true line through Section 29
		Va 12° 15' E
20	05	Set post 3x3 in x 4 ft 1 ft deep marked 1/16 Raised mound of earth 2 ft high from 4 pits 18x24x12 in deep for 1/16 Sec Cor
40	10	Set post 3x3 in x 4 ft 1 ft deep marked 1/16 Raised mound of earth 2 ft high from 4 pits 18x24x12 in deep for 1/16 Sec Cor
60	15	Set post 3x3 in x 4 ft 1 ft deep marked 1/16

Township No 17 N.R. No 5 W.

		Raised mound of earth 2 ft high from 4 pits 18x24x12 in deep for 1/16 Sec Cor
80	20	To the 1/16 Sec Cor. on West boundary on N.W.4 of Section 29.
		Bottom Land Level Soil 1st rate
		Up Land rolling Soil 2nd rate
		From the 1/16 Sec Cor. on East boundary on N.E.4 of Section 30. I run
		West on random line through Section 30
		Va 12° 15' E
20	00	Set temporary 1/16 Sec Cor
40	00	Set temporary 1/16 Sec Cor
60	00	Set temporary 1/16 Sec Cor
80	12	Intersect west boundary of Township 14 lks North of 1/16 Sec Cor. on N.W.4 of Sec 30 from which Corner I run
		North 89° 54' E
		On a true line through Section 30
		Va 12° 15' E
20	12	Set post 3x3 in x 4 ft 1 ft deep marked 1/16 Raised mound of earth 2 ft high from 4 pits 18x24x12 in deep for 1/16 Sec Cor

Township No 17 N.R. No 5 W

40	12	Set post 3x3 in x 4 ft - 1 ft dup marked 1/16 Raised mound of earth 2 ft high from 4 pits 18x24x12 in dup for 1/16 Sec Cor
60	12	Set post 3x3 in x 4 ft - 1 ft dup marked 1/16 Raised mound of earth 2 ft high from 4 pits 18x24x12 in dup for 1/16 Sec Cor
80	12	To the 1/16 Sec Cor. on East boundary on N.E.4 of Section 30
		Land rolling Soil 2nd rate
		North on a true line between Sections 19+20 Var 12° 15' E
6	00	Enter bottom N.W. & S.E.
20	00	Set post 3x3 in x 4 ft - 1 ft dup marked 1/16 Raised mound of earth 2 ft high from 4 pits 18x24x12 in dup for 1/16 Sec Cor
40	00	Set post 3x3 in x 4 ft - 1 ft dup marked 1/4 Raised mound of earth 2 ft high from 4 pits 18x24x12 in dup for 1/4 Sec Cor
58	70	Council Creek E 10 lks wide
60	00	Set post 3x3 in x 4 ft - 1 ft dup marked 1/16 Raised mound of earth 2 ft high from 4 pits 18x24x12 in dup for 1/16 Sec Cor

Township No 17 N.R. No 5 W

80	00	Set post 4x4 in x 4½ ft - 1 ft dup raised mound of earth 2½ ft high from 4 pits 18x24x12 in dup for Cor to Sections 17-18-19+20
		Land rolling Soil 2nd rate
		October 15th 1875
		East on random line between Secs 17+20 Var 12° 15' E
8	50	Leave bottom N.W. & S.E.
20	00	Set temporary 1/16 Sec Cor
40	00	Set temporary 1/4 Sec Cor
60	00	Set temporary 1/16 Sec Cor
79	80	Intersect N. & S. line at a point 6 lks North of Corner to Sections 16-17-20+21 from which Corner I run North 89° 57' W.
		On a true line between Sections 17+20 Var 12° 15' E
19	95	Set post 3x3 in x 4 ft 1 ft dup marked 1/16 Raised mound of earth 2 ft high from 4 pits 18x24x12 in dup for 1/16 Sec Cor
39	90	Set post 3x3 in x 4 ft 1 ft dup marked 1/4 Raised mound of earth 2 ft high from 4 pits 18x24x12 in dup for 1/4 Sec Cor

Township No 17 N.R. No 5 W

59	85	Set post 3x3 in x 4 ft 1 ft deep marked 1/16 Raised mound of earth 2 ft high from 4 pits 18x24x12 in deep for 1/16 Sec Cor
79	80	To Corner to Sections 17-18-19 & 20 Bottom Land Level Soil 1st rate Up Land rolling Soil 2nd rate
		West on random line between sections 18 & 19 Var 12° 15' E
17	20	Council Creek S.E. 15 lks wide
20	00	Set temporary 1/16 Sec Cor
25	00	Leave bottom N.W. & S.E.
40	00	Set temporary 1/4 Sec Cor
60	00	Set temporary 1/16 Sec Cor
80	00	Intersect west boundary of Township 14 lks South of Corner to Sections 18 & 19 from which Corner Dam South 89° 54' E On a true line between sections 18 & 19 Var 12° 15' E
20	00	Set post 3x3 in x 4 ft 1 ft deep marked 1/16 Raised mound of earth 2 ft high from 4 pits 18x24x12 in deep for 1/16 Sec Cor

Township No 17 N.R. No 5 W

40	00	Set post 3x3 in x 4 ft 1 ft deep marked 1/4 Raised mound of earth 2 ft high from 4 pits 18x24x12 in deep for 1/4 Sec Cor
60	00	Set post 3x3 in x 4 ft 1 ft deep marked 1/16 Raised mound of earth 2 ft high from 4 pits 18x24x12 in deep for 1/16 Sec Cor
80	00	To Corner to Sections 17-18-19 & 20 Land rolling Soil 2nd rate
		From this Sec Cor. on west boundary on S.W. 1/4 of Section 20. I run East on random line through Section 20 Var 12° 15' E
5	00	Council Creek S.E. 20 lks wide
20	00	Set temporary 1/16 Sec Cor
21	20	Branch S.E. 10 lks wide
30	00	Leave bottom N.W. & S.E.
40	00	Set temporary 1/16 Sec Cor
60	00	Set temporary 1/16 Sec Cor
80	00	Intersect N. & S. line at a point 4 lks South of 1/4 Sec Cor. on East boundary on S.E. 1/4 of Sec 20 from which Corner Dam South 89° 58' W

Township No 17 N. R. No 5 W

On a true line through Section 20
Var 12° 15' E

20 00 Set post 3x3 in x 4 ft 1 ft deep marked 1/16
Raised Mound of earth 2 ft high from
4 pits 18x24x12 in deep for 1/16 Sec Cor

40 00 Set post 3x3 in x 4 ft 1 ft deep marked 1/16
Raised Mound of earth 2 ft high from
4 pits 18x24x12 in deep for 1/16 Sec Cor

60 00 Set post 3x3 in x 4 ft 1 ft deep marked 1/16
Raised Mound of earth 2 ft high from
4 pits 18x24x12 in deep for 1/16 Sec Cor

80 00 To the 1/16 Sec Cor. on west boundary on
S. W^4 of Section 20.
Bottom land Level Soil 1st rate
Up land rolling Soil 2nd rate

From the 1/16 Sec Cor. on East boundary on
S. E^4 of Section 19. I run
West on random line through Section 19
Var 12° 15' E

8 00 Leave bottom N & S
20 00 Set temporary 1/16 Sec Cor
40 00 Set temporary 1/16 Sec Cor

Township No 17 N. R. No 5 W

60 00 Set temporary 1/16 Sec Cor
80 10 Intersect west boundary of Township
21 chs North of 1/16 Sec Cor on S. W^4 of Sec 19
from which Corner I run
North 89° 51' E
On a true line through Section 19
Var 12° 15' E

20 10 Set post 3x3 in x 4 ft 1 ft deep marked 1/16
Raised Mound of earth 2 ft high from
4 pits 18x24x12 in deep for 1/16 Sec Cor

40 10 Set post 3x3 in x 4 ft 1 ft deep marked 1/16
Raised Mound of earth 2 ft high from
4 pits 18x24x12 in deep for 1/16 Sec Cor

60 10 Set post 3x3 in x 4 ft 1 ft deep marked 1/16
Raised Mound of earth 2 ft high from
4 pits 18x24x12 in deep for 1/16 Sec Cor

80 10 To the 1/16 Sec Cor. on East boundary on
S. E^4 of Section 19
Land rolling Soil 2nd rate

From the 1/4 Sec Cor. on East boundary
of Section 20. I run
East on random line through Section 20
Var 12° 15' E

Township No 17 N.R. No 5 W

10	00	Council Creek S 20 lks wide S.E.
20	00	Set temporary 1/16 Sec Cor
27	00	Leave bottom N & S
38	50	Drain S.W.
40	00	Set temporary C 1/4 Sec Cor
60	00	Set temporary 1/16 Sec Cor
80	20	Intersect N and S line at a point 12 lks South of 1/4 Sec Cor. on East boundary of Sec 20 from which Corner I run South 89°55' W On a true line through Section 20 Va 12° 15' E
20	05	Set post 3x3 in x 4 ft 1 ft deep marked 1/16 Raised mound of earth 2 ft high from 4 pits 18x24x12 in deep for 1/16 Sec Cor
40	10	Set post 3x3 in x 4 ft 1 ft deep marked C 1/4 Raised mound of earth 2 ft high from 4 pits 18x24x12 in deep for Center 1/4 Sec Cor
60	15	Set post 3x3 in x 4 ft 1 ft deep marked 1/16 Raised mound of earth 2 ft high from 4 pits 18x24x12 in deep for 1/16 Sec Cor
80	20	To 1/4 Sec Cor. on west boundary of Sec 20 Bottom Land Level Soil 1st rate Up Land rolling Soil 2nd rate

Township No 17 N.R. No 5 W

		From the 1/4 Sec Cor. on East boundary of Section 19 I run West on random line through Sec 19 Va 12° 15' E
10	00	Leave bottom N & S
20	00	Set temporary 1/16 Sec Cor
40	00	Set temporary C 1/4 Sec Cor
60	00	Set temporary 1/16 Sec Cor
80	00	Intersect West boundary of Township 4 lks North of 1/4 Sec Cor. of Section 19 from which Corner I run North 89°58' E On a true line through Section 19. Va 12° 15' E
20	00	Set post 3x3 in x 4 ft 1 ft deep marked 1/16 Raised mound of earth 2 ft high from 4 pits 18x24x12 in deep for 1/16 Sec Cor
40	00	Set post 3x3 in x 4 ft 1 ft deep marked C 1/4 Raised mound of earth 2 ft high from 4 pits 18x24x12 in deep for Center 1/4 Sec Cor
60	00	Set post 3x3 in x 4 ft 1 ft deep marked 1/16 Raised mound of earth 2 ft high from 4 pits 18x24x12 in deep for 1/16 Sec Cor

Township No 17 N.R. No 5 W

80	00	To 1/4 Sec Cor. on East boundary of Section 19 Land rolling Soil 2nd rate
		From this 1/16 Sec Cor. on west boundary on N.W.1/4 of Section 20. 2 chs East on random line through Section 20 Var 12° 15' E
16	00	Leave bottom N.W. & S.E.
20	00	Set temporary 1/16 Sec Cor
40	00	Set temporary 1/16 Sec Cor
60	00	Set temporary 1/16 Sec Cor
80	12	Intersect N. and S. line at 1/16 Sec Cor on East boundary on N.E.1/4 of Section 20 from which Corner 2 chs West on a true line through Section 20 Var 12° 15' E
20	03	Set post 3x3 in x 4 ft 1 ft deep marked 1/16 Raised Mound of earth 2 ft high from 4 pits 18x24x12 in deep for 1/16 Sec Cor
40	06	Set post 3x3 in x 4 ft 1 ft deep marked 1/16 Raised Mound of earth 2 ft high from 4 pits 18x24x12 in deep for 1/16 Sec Cor

Township No 17 N.R. No 5 W

60	09	Set post 3x3 in x 4 ft 1 ft deep marked 1/16 Raised Mound of earth 2 ft high from 4 pits 18x24x12 in deep for 1/16 Sec Cor
80	12	To the 1/16 Sec Cor. on west boundary on N.W.1/4 of Section 20. Land rolling Soil 2nd rate
		From this 1/16 Sec Cor. on East boundary on N.E.1/4 of Section 19. 2 chs West on random line through Sec 19 Var 12° 15' E
3	00	Council bush S.E. 5 lks wide
15	00	Leave bottom N.W. & S.E.
20	00	Set temporary 1/16 Sec Cor
40	00	Set temporary 1/16 Sec Cor
60	00	Set temporary 1/16 Sec Cor
80	12	Intersect west boundary of Township 12 lks North of 1/16 Sec Cor. on N.W.1/4 of Sec 19 from which Corner 2 chs North 89° 55' E On a true line through Section 19 Var 12° 15' E
20	12	Set post 3x3 in x 4 ft 1 ft deep marked 1/16

Township No 17 N.R. No 5 W

		Raised mound of earth 2 ft high from 4 pits 18x24x12 in deep for 1/16 Sec Cor
40	12	Set post 3x3 in x 4 ft 1 ft deep marked 1/16 Raised mound of earth 2 ft high from 4 pits 18x24x12 in deep for 1/16 Sec Cor
60	12	Set post 3x3 in x 4 ft 1 ft deep marked 1/16 Raised mound of earth 2 ft high from 4 pits 18x24x12 in deep for 1/16 Sec Cor
80	12	To the 1/16 Sec Cor. on East boundary on N.E.4 of Section 19. Land rolling Soil 2nd rate
		North on a true line between Sections 17 & 18 Va 12° 15' E
18	00	Leave bottom N.W. & S.E.
20	00	Set post 3x3 in x 4 ft 1 ft deep marked 1/16 Raised mound of earth 2 ft high from 4 pits 18x24x12 in deep for 1/16 Sec Cor
39	00	Drain S.W.
40	00	Set post 3x3 in x 4 ft 1 ft deep marked 1/4 Raised mound of earth 2 ft high from 4 pits 18x24x12 in deep for 1/4 Sec Cor
45	00	Drain S.E.

Township No 17 N.R. No 5 W

48	90	Drain S.W.
60	00	Set post 3x3 in x 4 ft 1 ft deep marked 1/16 Raised mound of earth 2 ft high from 4 pits 18x24x12 in deep for 1/16 Sec Cor
60	20	Drain S.E.
64	80	Drain S.W.
80	00	Set post 4x4 in x 4 1/2 ft 1 ft deep raised mound of earth 2 1/2 ft high from 4 pits 18x24x12 in deep for Cor Sections 7-8-17 & 18 Land rolling Soil 2nd rate.
		East on random line between Sec. 8 & 17 Va 12° 15' E
20	00	Set temporary 1/16 Sec Cor
40	00	Set temporary 1/4 Sec Cor
60	00	Set temporary 1/16 Sec Cor
79	80	Intersect N and S line at a point 20 lks North of Corner to Sections 8-9-16 & 17. from which Corner I run North 89 51' W
		On a true line between Sections 8 & 17 Va 12° 15' E
19	95	Set post 3x3 in x 4 ft 1 ft deep marked 1/16

Township No 17, N.R. No 5 W

		Raised mound of earth 2 ft high from 4 pits 18x24x12 in deep for 1/16 Sec Cor
39	90	Set post 3x3 in x 4 ft 1 ft deep marked 1/4 Raised mound of earth 2 ft high from 4 pits 18x24x12 in deep for 1/4 Sec Cor
59	85	Set post 3x3 in x 4 ft 1 ft deep marked 1/16 Raised mound of earth 2 ft high from 4 pits 18x24x12 in deep for 1/16 Sec Cor
79	80	To Corner to Sections 7-8-17 & 18 Land rolling Soil 2nd rate

West on random line between Secs. 7 & 18
Var 12° 15' E

20	00	Set temporary 1/16 Sec Cor
27	00	Enter bottom N.W. & S.E.
37	00	Council Creek S.E.
38	50	Council Creek N.E.
40	00	Set temporary 1/4 Sec Cor
41	50	Council Creek S.E. 18 chs wide
60	00	Set temporary 1/16 Sec Cor
73	50	Council Creek N.E. 10 chs wide
75	50	Council Creek S.E. 15 chs wide
80	00	Intersect west boundary of Township

Township No 17 N.R. No 5 W

		at Corner to Sections 7 & 18 from which Corner 2 cwn East on a true line between Secs. 7 & 18 Var 12° 15' E
20	00	Set post 3x3 in x 4 ft 1 ft deep marked 1/16 Raised mound of earth 2 ft high from 4 pits 18x24x12 in deep for 1/16 Sec Cor
40	00	Set post 3x3 in x 4 ft 1 ft deep marked 1/4 Raised mound of earth 2 ft high from 4 pits 18x24x12 in deep for 1/4 Sec Cor
60	00	Set post 3x3 in x 4 ft 1 ft deep marked 1/16 Raised mound of earth 2 ft high from 4 pits 18x24x12 in deep for 1/16 Sec Cor
80	00	To Corner to Sections 7-8-17 & 18 Bottom Land Level Soil 1st rate Up Land rolling Soil 2nd rate

From the 1/16 Sec Cor. on west boundary on S.W. 1/4 of Section 17, 2 cwn
East on random line through Sec 17
Var 12° 15' E

20	00	Set temporary 1/16 Sec Cor
40	00	Set temporary 1/16 Sec Cor

Township No 17 N. R. No 5 W

60	00	Set temporary 1/16 Sec Cor
79	80	Intersect N and S line at a point 12 lks south of 1/16 Sec Cor. on East boundary on S.E.4 of Sec 17 from which Cor I run South 89° 55' W On a true line through Section 17 Va 12° 15' E
19	95	Set post 3x3 in x 4 ft 1 ft deep marked 1/16 Raised mound of earth 2 ft high from 4 pits 18x24x12 in deep for 1/16 Sec Cor.
39	90	Set post 3x3 in x 4 ft 1 ft deep marked 1/16 Raised mound of earth 2 ft high from 4 pits 18x24x12 in deep for 1/16 Sec Cor
59	85	Set post 3x3 in x 4 ft 1 ft deep marked 1/16 Raised mound of earth 2 ft high from 4 pits 18x24x12 in deep for 1/16 Sec Cor,
79	80	To the 1/16 Sec Cor. on west boundary on S.W.4 of Section 17 Land rolling Soil 2nd rate October 16th 1875

From the 1/16 Sec Cor. on East boundary on S.E.4 of Section 18. I run West on random line through Section 18 Va 12° 15' E

Township No 17. N. R. No 5 W

11	00	Enter Bottom N & S.
20	00	Set temporary 1/16 Sec Cor
21	00	Council Creek S.E. 20 lks wide
23	65	Council Creek N.E. 18 lks wide
37	00	Council Creek S.E. 25 lks wide
40	00	Set temporary 1/16 Sec Cor
45	00	Leave bottom N.W. & S.E.
60	00	Set temporary 1/16 Sec Cor
80	12	Intersect west boundary of Township at 1/16 Sec Cor. on S.W.4 of Section 18 from which Corner I run East on a true line through Section 18 Va 12° 15' E
20	12	Set post 3x3 in x 4 ft 1 ft deep marked 1/16 Raised mound of earth 2 ft high from 4 pits 18x24x12 in deep for 1/16 Sec Cor
40	12	Set post 3x3 in x 4 ft 1 ft deep marked 1/16 Raised mound of earth 2 ft high from 4 pits 18x24x12 in deep for 1/16 Sec Cor
60	12	Set post 3x3 in x 4 ft 1 ft deep marked 1/16 Raised mound of earth 2 ft high from 4 pits 18x24x12 in deep for 1/16 Sec Cor
80	12	To 1/16 Sec Cor. on East boundary on S.E.4 of Sec 18, Bottom Land Level Soil 1st rate, up Land rolling Soil 2nd rate

Township No 17 N.R. No 5 W

		From the 1/4 Sec Cor. on west boundary of Section 17, I run East on random line through Section 17 Var 12° 15' E
0	50	Main South
20	00	Set temporary 1/16 Sec Cor
40	00	Set temporary C 1/4 Sec Cor
60	00	Set temporary 1/16 Sec Cor
79	76	Intersect Pinnacle line at a point 12 chs North of 1/4 Sec Cor. on East boundary of Sec 17 from which corner I run North 89° 55' W On a true line through Section 17 Var 12° 15' E
19	94	Set post 3x3 in x 4 ft 1 ft deep marked 1/16 Raised Mound of earth 2 ft high from 4 pits 18x24x12 in deep for 1/16 Sec Cor
39	88	Set post 3x3 in x 4 ft 1 ft deep marked C 1/4 Raised Mound of earth 2 ft high from 4 pits 18x24x12 in deep for Center 1/4 Sec Cor
59	82	Set post 3x3 in x 4 ft 1 ft deep marked 1/16 Raised Mound of earth 2 ft high from 4 pits 18x24x12 in deep for 1/16 Sec Cor

Township No 17 N.R. No 5 W

79	76	To 1/4 Sec Cor. on west boundary of Section 17 Land rolling Soil 2nd rate
		From the 1/4 Sec Cor. on East boundary of Section 18, I run West on random line through Sec 18. Var 12° 15' E
5	00	Enter bottom N.W. to S
15	00	Main N.W.
20	00	Set temporary 1/16 Sec Cor
21	50	Main S.E.
39	50	Council Creek S.E. 10 chs wide
40	00	Set temporary C 1/4 Sec Cor
41	00	Council Creek N.E. 10 chs wide
44	00	Council Creek S. 10 chs wide
55	00	Leave bottom N.W. to S.E.
60	00	Set temporary 1/16 Sec Cor
80	10	Intersect west boundary of Township at 1/4 Sec Cor. of Section 18 from which corner I run East on a true line through Section 18 Var 12° 15' E

Township No 17. N.R. No 5 W.

20	10	Set post 3x3 in x 4 ft 1 ft deep marked 1/16 Raised Mound of earth 2 ft high from 4 pits 18x24x12 in deep for 1/16 Sec Cor
40	10	Set post 3x3 in x 4 ft 1 ft deep marked C 1/4 Raised Mound of earth 2 ft high from 4 pits 18x24x12 in deep for Center 1/4 Sec Cor
60	10	Set post 3x3 in x 4 ft 1 ft deep marked 1/16 Raised Mound of earth 2 ft high from 4 pits 18x24x12 in deep for 1/16 Sec Cor
80	10	To the 1/4 Sec Cor. On East boundary of Section 18. Bottom Land Level Soil 1st rate Up Land rolling Soil 2nd rate
		From the 1/16 Sec Cor. on west boundary on N.W.4 of Section 17. I run. East on random line through Sec 17 Va 12° 15' E
0	60	Drain South
20	00	Set temporary 1/16 Sec Cor
40	00	Set temporary 1/16 Sec Cor
60	00	Set temporary 1/16 Sec Cor
79	64	Intersect N and S line at 1/16 Sec Cor. on East

Township No 17 N.R. No 5 W

		boundary on N.E.4 of Section 17 from which Corner I run West on a true line through Section 17 Va 12° 15' E
19	91	Set post 3x3 in x 4 ft 1 ft deep marked 1/16 Raised Mound of earth 2 ft high from 4 pits 18x24x12 in deep for 1/16 Sec Cor
39	82	Set post 3x3 in x 4 ft 1 ft deep marked 1/16 Raised Mound of earth 2 ft high from 4 pits 18x24x12 in deep for 1/16 Sec Cor
59	73	Set post 3x3 in x 4 ft 1 ft deep marked 1/16 Raised Mound of earth 2 ft high from 4 pits 18x24x12 in deep for 1/16 Sec Cor
79	64	To the 1/16 Sec Cor. on west boundary on N.W.4 of Section 17 Land rolling Soil 2nd rate
		From the 1/16 Sec Cor. On East boundary on N.E.4 of Section 18. I run West on random line through Sec 18 Va 12° 15' E
20	00	Set temporary 1/16 Sec Cor
30	00	Enter bottom N.W. & S.E.
40	00	Set temporary 1/16 Sec Cor

Township No 17. N.R. No 5 W

60	00	Set temporary 1/16 Sec Cor
66	00	Council Creek South 15 lks wide
80	20	Intersect west boundary of Township 12 lks South of 1/16 Sec Cor. on N.W.4 of Section 18 from which Corner I run South 89° 55' E
		On a true line through Section 18 Va 12° 15' E
20	20	Set post 3x3 in x 4 ft 1 ft deep marked 1/16 Raised mound of earth 2 ft high from 4 pits 18x24x12 in deep for 1/16 Sec Cor
40	20	Set post 3x3 in x 4 ft 1 ft deep marked 1/16 Raised mound of earth 2 ft high from 4 pits 18x24x12 in deep for 1/16 Sec Cor
60	20	Set post 3x3 in x 4 ft 1 ft deep marked 1/16 Raised mound of earth 2 ft high from 4 pits 18x24x12 in deep for 1/16 Sec Cor
80	20	To the 1/16 Sec Cor. on East boundary on N.E.4 of Section 18.
		Bottom Land Level Soil 1st rate
		up Land rolling Soil 2nd rate

Township No 17. N.R. No 5 W

		North on a true line between Secs. 7 & 8 Va 12° 15' E
20	00	Set post 3x3 in x 4 ft 1 ft deep marked 1/16 Raised mound of earth 2 ft high from 4 pits 18x24x12 in deep for 1/16 Sec Cor
40	00	Set post 3x3 in x 4 ft 1 ft deep marked 1/4 Raised mound of earth 2 ft high from 4 pits 18x24x12 in deep for 1/4 Sec Cor
60	00	Set post 3x3 in x 4 ft 1 ft deep marked 1/16 Raised mound of earth 2 ft high from 4 pits 18x24x12 in deep for 1/16 Sec Cor
80	00	Set post 4x4 in x 4 1/2 ft 1 ft deep raised mound of earth 2 1/2 ft high from 4 pits 18x24x12 in deep for Corner to Sections 5-6-7 & 8
		Land rolling Soil 2nd rate
		East on random line between Secs. 5 & 8 Va 12° 15' E
20	00	Set temporary 1/16 Sec Cor
40	00	Set temporary 1/4 Sec Cor
60	00	Set temporary 1/16 Sec Cor
79	92	Intersect N and S line at a point 4 lks North of Corner to Sections 4-5-8 & 9

Township No 17 N.R. No 5 W

		from which Corner Bears North 89° 58' W
		On a true line between Sections 5 & 8 Var 12° 15' E
19	98	Set post 3x3 in x 4 ft 1 ft deep marked 1/16 Raised Mound of earth 2 ft high from 4 pits 18x24x12 in deep for 1/16 Sec Cor
39	96	Set post 3x3 in x 4 ft 1 ft deep marked 1/4 Raised Mound of earth 2 ft high from 4 pits 18x24x12 in deep for 1/4 Sec Cor
59	94	Set post 3x3 in x 4 ft 1 ft deep marked 1/16 Raised Mound of earth 2 ft high from 4 pits 18x24x12 in deep for 1/16 Sec Cor
79	92	To Corner to Sections 5-6-7 & 8 Land rolling Soil 2nd rate

✓

		West on random line between Sec 6 & 7 Var 12° 15' E
20	00	Set temporary 1/16 Sec Cor
40	00	Set temporary 1/4 Sec Cor
60	00	Set temporary 1/16 Sec Cor
80	10	Intersect West Boundary of Township at Corner to Sections 6 & 7 from which Corner Bears

Township No 17 N.R. No 5 W

		East on a true line between Sections 6 & 7 Var 12° 15' E
20	10	Set post 3x3 in x 4 ft 1 ft deep marked 1/16 Raised Mound of earth 2 ft high from 4 pits 18x24x12 in deep for 1/16 Sec Cor
40	10	Set post 3x3 in x 4 ft 1 ft deep marked 1/4 Raised Mound of earth 2 ft high from 4 pits 18x24x12 in deep for 1/4 Sec Cor
60	10	Set post 3x3 in x 4 ft 1 ft deep marked 1/16 Raised Mound of earth 2 ft high from 4 pits 18x24x12 in deep for 1/16 Sec Cor
80	10	To Corner to Sections 5-6-7 & 8 Land rolling Soil 2nd rate

		From the 1/16 Sec Cor on West boundary on S.W. 1/4 of Section 8. Bears East on random line through Section 8 Var 12° 15' E
20	00	Set temporary 1/16 Sec Cor
40	00	Set temporary 1/16 Sec Cor
60	00	Set temporary 1/16 Sec Cor
79	84	Intersect N. & S. line at a point 16 lks South of 1/16 Sec Cor. on East boundary of S.E. 1/4 of Sec 8

Township No 17. N R. No 5 W

		from which Corner I run
		South 89° 53' W
		On a true line through Section 8
		Va 12° 15' E
19	96	Set post 3x3 in x 4 ft 1 ft deep marked 1/16
		Raised mound of earth 2 ft high from
		4 pits 18x24x12 in deep for 1/16 Sec Cor
39	92	Set post 3x3 in x 4 ft 1 ft deep marked 1/16
		Raised mound of earth 2 ft high from
		4 pits 18x24x12 in deep for 1/16 Sec Cor
59	88	Set post 3x3 in x 4 ft 1 ft deep marked 1/16
		Raised mound of earth 2 ft high from
		4 pits 18x24x12 in deep for 1/16 Sec Cor
79	84	To the 1/16 Sec Cor. on west boundary on
		S.W.4 of Section 8.
		Land rolling Soil 2nd rate
		From the 1/16 Sec Cor. on East boundary
		on S.E.4 of Section 7. I run
		West on random line through Section 7
		Va 12° 15' E
20	00	Set temporary 1/16 Sec Cor
40	00	Set temporary 1/16 Sec Cor

Township No 17. N R. No 5 W

57	00	Enter bottom N.W. & S.E.
60	00	Set temporary 1/16 Sec Cor
65	00	Council Creek S.E.
80	12	Intersect west boundary of Township
		7 lks South of 1/16 Sec. Cor. on S.W.4 of Sec 7
		from which Corner I run
		South 89° 57' E
		On a true line through Section 7
		Va 12° 15' E
20	12	Set post 3x3 in x 4 ft 1 ft. deep marked 1/16
		Raised mound of earth 2 ft high from
		4 pits 18x24x12 in deep for 1/16 Sec Cor
40	12	Set post 3x3 in x 4 ft 1 ft deep marked 1/16
		Raised mound of earth 2 ft high from
		4 pits 18x24x12 in deep for 1/16 Sec Cor
60	12	Set post 3x3 in x 4 ft 1 ft deep marked 1/16
		Raised mound of earth 2 ft high from
		4 pits 18x24x12 in deep for 1/16 Sec Cor
80	12	To the 1/16 Sec Cor. on East boundary on
		S.E.4 of Section 7,
		Bottom Land Level Soil 1st rate
		Up Land rolling Soil 2nd rate
		October 18th 1875

Township No 17. N.R. No 5 W

		From the 1/4 Sec Cor. on west boundary of Section 8. 2 rods East on random line through Sec 8 Var 12° 15' E
20	00	Set temporary 1/16 Sec Cor
40	00	Set temporary 6 1/4 Sec Cor
60	00	Set temporary 1/16 Sec Cor
79	84	Intersect N. & S. line at a point 12 lks South of 1/4 Sec Cor. on East boundary of Sec 8 from which Corner 2 rods South 89° 55' W On a true line through Section 8 Var 12° 15' E
19	96	Set post 3x3 in x 4 ft 1 ft deep marked 1/16 Raised mound of earth 2 ft high from 4 pits 18x24x12 in deep for 1/16 Sec Cor
39	92	Set post 3x3 in x 4 ft 1 ft deep marked 6 1/4 Raised mound of earth 2 ft high from 4 pits 18x24x12 in deep for Centre 1/4 Sec Cor
59	88	Set post 3x3 in x 4 ft 1 ft deep marked 1/16 Raised mound of earth 2 ft high from 4 pits 18x24x12 in deep for 1/16 Sec Cor
79	84	To 1/4 Sec Cor. on west boundary of Section 8

Township No 17. N.R. No 5 W

		From the 1/4 Sec Cor. on East boundary of Section 7. 2 rods West on random line through Section 7 Var 12° 15' E
20	00	Set temporary 1/16 Sec Cor
40	00	Set temporary 6 1/4 Sec Cor
60	00	Set temporary 1/16 Sec Cor
65	00	Enter bottom N. & S. E
80	16	Intersect west boundary of Township at 1/4 Sec Cor. of Section 7. from which Corner 2 rods East on a true line through Section 7 Var 12° 15' E
20	16	Set post 3x3 in x 4 ft 1 ft deep marked 1/16 Raised mound of earth 2 ft high from 4 pits 18x24x12 in deep for 1/16 Sec Cor
40	16	Set post 3x3 in x 4 ft 1 ft deep marked 6 1/4 Raised mound of earth 2 ft high from 4 pits 18x24x12 in deep for Centre 1/4 Sec Cor
60	16	Set post 3x3 in x 4 ft 1 ft deep marked 1/16 Raised mound of earth 2 ft high from 4 pits 18x24x12 in deep for 1/16 Sec Cor
80	16	To 1/4 Sec Cor. on East boundary of Section 7

Township No 17 N.R. No 5 W

From the 1/16 Sec Cor. on West boundary
on N.W¼ of Section 8. 2 run
East on random line through Section 8
Var 12° 15' E

20	00	Set temporary 1/16 Sec Cor
40	00	Set temporary 1/16 Sec Cor
60	00	Set temporary 1/16 Sec Cor
79	80	Intersect Township line at a point 12 chs South of 1/16 Sec Cor. on East boundary on N.E¼ of Sec 8

from which Corner 2 run
South 89° 55' W
On a true line through Section 8
Var 12° 15' E

19	95	Set post 3x3 in x 4 ft 1 ft dup marked 1/16 Raised Mound of earth 2 ft high from 4 pits 18x24x12 in dup for 1/16 Sec Cor
39	90	Set post 3x3 in x 4 ft 1 ft dup marked 1/16 Raised Mound of earth 2 ft high from 4 pits 18x24x12 in dup for 1/16 Sec Cor
59	85	Set post 3x3 in x 4 ft 1 ft dup marked 1/16 Raised Mound of earth 2 ft high from 4 pits 18x24x12 in dup for 1/16 Sec Cor
79	80	Set 1/16 Sec Cor, on West boundary of N.W¼ of Sec 8

Township No 17. N.R. No 5 W

From the 1/16 Sec Cor. on East boundary
on N.E¼ of Section 7. 2 run
West on random line through Section 7.
Var 12° 15' E

20	00	Set temporary 1/16 Sec Cor
40	00	Set temporary 1/16 Sec Cor
60	00	Set temporary 1/16 Sec Cor
70	00	Enter bottom N.W. & S.E.
80	12	Intersect West boundary of Township 20 chs South of 1/16 Sec Cor. on N.W¼ of Section 7

from which Corner 2 run
South 89° 51' E
On a true line through Section 7.
Var 12° 15' E

20	12	Set post 3x3 in x 4 ft 1 ft dup marked 1/16 Raised Mound of earth 2 ft high from 4 pits 18x24x12 in dup for 1/16 Sec Cor
40	12	Set post 3x3 in x 4 ft 1 ft dup marked 1/16 Raised Mound of earth 2 ft high from 4 pits 18x24x12 in dup for 1/16 Sec Cor
60	12	Set post 3x3 in x 4 ft 1 ft dup marked 1/16 Raised Mound of earth 2 ft high from 4 pits 18x24x12 in dup for 1/16 Sec Cor

Township No 17. N.R. No 5 W

80	12	To the 1/16 Sec Cor. on East boundary on N.E.4 of Section 7. Land rolling Soil 2nd rate
		North on random line between Secs. 5 & 6 Var 12° 15' E
20	00	Set temporary 1/16 Sec Cor
40	00	Set temporary 1/4 Sec Cor
60	00	Set temporary 1/16 Sec Cor
80	10	Intersect North boundary of Township 14 lks west of Corner to Sections 5 & 6 from which Corner I run South 6' W
		On a true line between Sections 5 & 6 Var 12° 15' E
20	10	Set post 3x3 in x 4 ft 1 ft deep marked 1/16 Raised mound of earth 2 ft high from 4 pits 18x24x12 in deep for 1/16 Sec Cor
40	10	Set post 3x3 in x 4 ft 1 ft deep marked 1/4 Raised mound of earth 2 ft high from 4 pits 18x24x12 in deep for 1/4 Sec Cor
60	10	Set post 3x3 in x 4 ft 1 ft deep marked 1/16 Raised mound of earth 2 ft high from

Township No 17. N.R. No 5 W.

		4 pits 18x24x12 in deep for 1/16 Sec Cor
80	10	To Corner to Sections 5-6-7 & 8. Land rolling Soil 2nd rate
		From the 1/16 Sec Cor. on west boundary on S.W.4 of Section 5. I run East on random line through section 5 Var 12° 15' E
20	00	Set temporary 1/16 Sec Cor
40	00	Set temporary 1/16 Sec Cor
60	00	Set temporary 1/16 Sec Cor
79	96	Intersect N and S line at 1/16 Sec Cor on East boundary of Section 5. from which Corner I run West on a true line through section 5 Var 12° 15' E
19	99	Set post 3x3 in x 4 ft 1 ft deep marked 1/16 Raised mound of earth 2 ft high from 4 pits 18x24x12 in deep for 1/16 Sec Cor
39	98	Set post 3x3 in x 4 ft 1 ft deep marked 1/16 Raised mound of earth 2 ft high from 4 pits 18x24x12 in deep for 1/16 Sec Cor
59	97	Set post 3x3 in x 4 ft 1 ft deep marked 1/16

Township No 17, N.R. No 5 W

		Raised mound of earth 2 ft high from 4 pits 18x24x12 in dep for 1/16 Sec Cor
79	96	To the 1/16 Sec Cor. on west boundary on S.W.4 of Sections 5.
		Land rolling Soil 2nd rate
		From the 1/16 Sec Cor. on East boundary on S.E.4 of Section 6. I run West on random line through Sec 6
		Va 12° 15' E
20	00	Set temporary 1/16 Sec Cor
40	00	Set temporary 1/16 Sec Cor
60	00	Set temporary 1/16 Sec Cor
80	00	Intersect west boundary of Township 12 lks South of 1/16 Sec Cor. on S.W.4 of Sec 6
		from which corner I run
		South 89° 55' E
		On a true line through Section 6
		Va 12° 15' E
20	00	Set post 3x3 in x 4 ft 1 ft dep marked 1/16
		Raised mound of earth 2 ft high from 4 pits 18x24x12 in dep for 1/16 Sec Cor
40	00	Set post 3x3 in x 4 ft 1 ft dep marked 1/16

Township No 17, N.R. No 5 W

		Raised mound of earth 2 ft high from 4 pits 18x24x12 in dep for 1/16 Sec Cor
60	00	Set post 3x3 in x 4 ft 1 ft dep marked 1/16
		Raised mound of earth 2 ft high from 4 pits 18x24x12 in dep for 1/16 Sec Cor
80	00	To the 1/16 Sec Cor. on East boundary on S.E.4 of Section 6
		Land rolling Soil 2nd rate.
		From the 1/4 Sec Cor. on west boundary of Section 5. I run
		East on random line through Section 5.
		Va 12° 15' E
20	00	Set temporary 1/16 Sec Cor
40	00	Set temporary 1/4 Sec Cor
60	00	Set temporary 1/16 Sec Cor
79	72	Intersect 1st mid line at a point 7 lks North of 1/4 Sec Cor. on East boundary of Sec 5.
		from which corner I run
		North 89° 57' W
		On a true line through Section 5
		Va 12° 15' E
19	93	Set post 3x3 in x 4 ft 1 ft dep marked 1/16

Township No 17 N.R. No 5 W

		Raised mound of earth 2 ft high from 4 pits 18x24x12 in dep for 1/16 Sec Cor
39	86	Set post 3x3 in x 4 ft 1 ft dep marked 6/4 Raised mound of earth 2 ft high from 4 pits 18x24x12 in dep for Center 1/4 Sec Cor
59	79	Set post 3x3 in x 4 ft 1 ft dep marked 1/16 Raised mound of earth 2 ft high from 4 pits 18x24x12 in dep for 1/16 Sec Cor
79	72	To the 1/4 Sec Cor. on west boundary of Section 5. Land rolling Soil 2nd rate
		From the 1/4 Sec Cor on East boundary of Section 6. I run West on random line through Sec 6 Var 12° 15' E
20	00	Set temporary 1/16 Sec Cor
40	00	Set temporary 6/4 Sec Cor
60	00	Set temporary 1/16 Sec Cor
79	96	Intersect west boundary of Township 2 chs South of 1/4 Section Corner of Sec 6 from which Corner I run South 89° 55' E

Township No 17 N.R. No 5 W

		On a true line through Section 6 Var 12° 15' E
19	96	Set post 3x3 in x 4 ft 1 ft dep marked 1/16 Raised mound of earth 2 ft high from 4 pits 18x24x12 in dep for 1/16 Sec Cor
39	96	Set post 3x3 in x 4 ft 1 ft dep marked 6/4 Raised mound of earth 2 ft high from 4 pits 18x24x12 in dep for Center 1/4 Sec Cor
59	96	Set post 3x3 in x 4 ft 1 ft dep marked 1/16 Raised mound of earth 2 ft high from 4 pits 18x24x12 in dep for 1/16 Sec Cor
79	96	To the 1/4 Sec Cor. on East boundary of Section 6 Land rolling Soil 2nd rate
		From the 1/16 Sec Cor on west boundary on NW¼ of Section 5. I run East on random line through Section 5 Var 12° 15' E
20	00	Set temporary 1/16 Sec Cor
40	00	Set temporary 1/16 Sec Cor
60	00	Set temporary 1/16 Sec Cor
79	80	Intersect N and S line at a point 2 chs North

Township No 17. N.R. No 5 W

		of 1/16 Sec Cor. on East boundary on N.E.4 of Sec 5.
		from which Corner 2 run
		North 89° 54' W
		On a true line through Section 5
		Va 12° 15' E
19	95	Set post 3x3 in x 4 ft 1 ft deep marked 1/16
		Raised Mound of earth 2 ft high from
		4 pits 18x24x12 in deep for 1/16 Sec Cor
39	90	Set post 3x3 in x 4 ft 1 ft deep marked 1/16
		Raised Mound of earth 2 ft high from
		4 pits 18x24x12 in deep for 1/16 Sec Cor
59	85	Set post 3x3 in x 4 ft 1 ft deep marked 1/16
		Raised Mound of earth 2 ft high from
		4 pits 18x24x12 in deep for 1/16 Sec Cor
79	80	To the 1/16 Sec Cor. on west boundary on
		N.W.4 of Section 5.
		Land rolling Soil 2nd rate
		From the 1/16 Sec Cor. on East boundary
		on N.E.4 of Section 6. 2 run
		West on random line through Section 6
		Va 12° 15' E
20	00	Set temporary 1/16 Sec Cor

Township No 17. N.R. No 5 W

40	00	Set temporary 1/16 Sec Cor
60	00	Set temporary 1/16 Sec Cor
79	92	Intersect West boundary of Township at
		1/16 Sec Cor. on N.W.4 of Section 6.
		from which Corner 2 run
		East on a true line through Section 6
		Va 12° 15' E
19	92	Set post 3x3 in x 4 ft 1 ft deep marked 1/16
		Raised Mound of earth 2 ft high from
		4 pits 18x24x12 in deep for 1/16 Sec Cor
39	92	Set post 3x3 in x 4 ft 1 ft deep marked 1/16
		Raised Mound of earth 2 ft high from
		4 pits 18x24x12 in deep for 1/16 Sec Cor
59	92	Set post 3x3 in x 4 ft 1 ft deep marked 1/16
		Raised Mound of earth 2 ft high from
		4 pits 18x24x12 in deep for 1/16 Sec Cor
79	92	To the 1/16 Sec Cor. on East boundary
		on N.E.4 of Section 6
		Land rolling Soil 2nd rate
		October 19th 1875

For meanders see pages 183 & 184

General Description.

The bottom land along the Loup River, level, and Soil 1st rate suitable for cultivation; The Upland rolling, broken, and suitable for grazing.

The Ravines are covered with Oak Timber of good quality. Moderately well watered, and in many places the Timber on Council creek is quite wide and composed of Oak, Ash, Cottonwood and Elm.

The bottom land along Council Creek is unsurpassed for producing qualities in the state. Scenery beautiful and climate Salubrious.

Meanders of left bank of the Loup River through this Township.

I Commence at Meander Cor to fractional Sections 1 & 36. On South boundary of the Township & run. Thence down Stream with the Meanders of Left bank as follows

Courses		Chains		
1				Va 12° 15' E
				In Section 36
N 39 3/4	E	13	00	
N 55 3/4	E	17	00	
2				
N 40°	E	11	50	
N 56°	E	15	00	
S 82 3/4	E	8	00	
S 30 3/4	E	5	30	To Meander Cor to fractl Secs. 31 & 36.
3				On East boundary of Township

Meanders of Right Bank of Loup River

Commence at Fract Cor Secs 1 & 36 on South Boundary and run down Stream

N 26° E		3	70	
N 71° 30' E		14	00	
N 81° E		4	20	To
S 86 3/4 E		8	70	To Meander Cor fract Secs 31 & 36 on Range line bet 4 & 5 & 17 &

Surface level — Soil Sandy 2nd Rate

Trees Cottonwood Nov 14 1872

Copied from page

Meanders of Right bank of the Loup River through this Township.

I Commence at Meander Cor to fractional Sections 31 & 36. on East boundary of the Township & run. Thence up Stream with the Meanders of Right bank as follows.

Courses	Chains		
			Va 12° 15' E
4			in Section 36
N 72 3/4	W	4 00	
N 67 1/4	W	7 00	
S 83 3/4	W	5 50	
S 51 1/4	W	15 00	To Meander Corner to fractional Sections 1 & 36. on South boundary of Township
5			

Bro Hendrickson & on these meanders "on paper"

List of Names

A List of names of the individuals employed to assist in, Running, measuring and marking the lines and corners described in the foregoing Field Notes of Township No 17 North of the Base line of Range No 8 West of the 6th Principal Meridian in the Pawnee Indian Reservation, in the State of Nebraska and showing the respective capacities in which they acted

Frank M. Crowell	Compassman
Alfred La Noue	Flagman
Thomas N. Skinner	Chainman
Samuel Birce	Chainman
James M. Gillet	Moundman
Henry M. Halpine	Moundman

We hereby Certify that we have assisted Franklin Potter, Deputy Surveyor, in running measuring and Marking the Lines & Corners of Township No 17 North of the Base Line, Range No 5 West of the 6th Principal Meridian and that the said Work has been in all respects to the best of our Knowledge and belief well & faithfully executed and the boundary monuments planted according to the instructions furnished by the Surveyor General. Of dimensions, character, construction, & Marking and in the manner as specificly described in the foregoing field notes.

Frank M. Crowell Compassman
Alfred Lanoux Flagman
Thos. N. Skinner Chainman
Samuel Pierce Chainman
James M. Dillet Moundman
Henry M. Halpin Moundman

Subscribed and Sworn to by the above

named persons before me a Justice of the Peace for the County of Boone in the State of Nebraska this 15th day of November A.D. 1875.

A H Coe
Justice of the Peace
for Boone County

Township No. 17 N. Range No. 5 W. of the 6th P.M.

I Franklin Potter Deputy Surveyor do solemnly swear that in pursuance of a contract with Jas R Clark. Surveyor of the public lands of the United States in the state of Nebraska, bearing date of August 24th AD 1875 and in strict conformity to the laws of the United States and the instructions furnished by said Surveyor General I have faithfully surveyed the subdivision of Township No — 17 North of the Base Line — Range No — 5 — West of the Sixth Principal Meridian in the State of Nebraska and I do further solemnly swear that corner monuments are of the dimensions character construction and marking and established in the manner as specifically described in the forgoing field notes and that the forgoing are the true and original field notes of such survey

Franklin Potter,
Deputy Surveyor

State of Iowa.
Scott County

Subscribed by said Franklin Potter Deputy Surveyor and sworn to before me a Notary Public in and for said County this 18th day of December A D 1875.

J. Goldsberry. A.P.

Surveyor Generals Office
Plattsmouth Neb Feby 21st 1876

The foregoing field notes of the survey and subdivision into 40 Acre tracts and meandering of Township No 17 North of the Base Line of Range No 5 West of the 6th Principal Meridian in the Pawnee Indian Reservation in the State of Nebraska Executed by Franklin Potter under his Contract No 99 dated August 24th 1875 in the Month of october 1875 having been critically examined the necessary corrections and explanations made the said field notes and the surveys they describe are hereby approved

Jno R. Clark
Surveyor General

457

Evd. Sch

(See Adjustment of Compass)

T. 18. R. 5. W.

[illegible]

— of —

Survey of Submission

— into —

[illegible] Acres Cards

— of —

Fractional

Township No 18 North of the Base Line

— of —

Range No 5 West of the 6th Principal Meridian

— in the —

Lawrence Sundrum Reservation

— in the —

State of Nebraska

Executed by

Franklin Pother

Deputy Surveyor Under Contract

No 99 Dated August [illegible] 1875

— Survey —

Commenced October [illegible] 1875

Completed October [illegible]

Field Notes
of the
Survey and Subdivision
into
40 Acre Tracts
of
Fractional
Township No 18 North of the Base Line
of
Range No 5 West of the 6th Principal Meridian
in the
Pawnee Indian Reservation
in the
State of Nebraska

Executed by
Franklin Potter
Deputy Surveyor Under Contract
No 99 Dated August 24th 1875

Survey
Commenced October 20th 1875
Completed October 28th 1875

A

List of Names

(A X B)

Duties of Assistants

Frank M. Crowell	Compassman
Alfred Lanoue	Flagman
Thomas N. Skinner	Chainmen
Samuel Bierce	Chainmen
James M. Gillett	Moundmen
Henry M. Halpin	Moundmen

Index Diagram
of

T. 18. N. R. 5. W.



Adjust

To determine the proper adjustment of my compass for the Subdivision of this Township I commence at the Cor. to Secs 13. 18. 19 & 24 & run South on a blank line along the East boundary of Sec 24

Va 12°45' E

20 00 To the 1/16 Sec cor
40 00 To the 1/4 Sec cor
60 00 To the 1/16 Sec cor
80 00 To the cor to Secs 19. 24 25 & 30

Therefore my compass is in proper adjustment

T 18 N R 5 W

From the Closing Corner to Fracl Secs 13 and 14 of Township No 18 N of Range No 5 W of the 6th P.M. On the North Boundary of the Pawnee Reservation Run South on a true line between

Secs 13 and 14

Va 12°45' East

5.20 Set post 4 x 4 in x 4 ft 1 ft deep marked 1/16 raised mound of earth 2 1/2 ft high from 4 pits 18 x 24 x 12 in deep for 1/16 Sec Cor. Land level Soil 1st rate.

East on a random line between

Secs 13 and 24

Va 12°45' East

20.00 Set temporary 1/16 Sec Cor.
25.00 Enter Bottom N.W. and S.E.
40.00 Set temporary 1/4 Sec Cor.
46.00 Drain No water in pools.
60.00 Set temporary 1/16 Sec Cor.

T 18 N R 5 W

79	28	Intersect the East boundary of the Township at a point 12 lks N of Cor. to Sec's 13 and 24 from which Cor. Drun
		N 89° 55' W on a true line between Sec's 13 and 24
		Va 12° 45' E
19	82	Set post 3 x 3 x 4 ft 1 ft deep marked 1/16 raised mound of earth 2 ft high from 4 pits 18 x 24 x 12 in deep for 1/16 Sec Cor.
39	64	Set post 3 x 3 in x 4 ft 1 ft deep marked 1/4 raised mound of earth 2 ft high from 4 pits 18 x 24 x 12 in deep for Center 1/4 Sec. Cor.
59	46	Set post 3 x 3 in x 4 ft 1 ft deep marked 1/16 raised mound of earth 2 ft high from 4 pits 18 x 24 x 12 in deep for 1/16 Sec Cor.
79	28	To Cor to Sec's 13, 14 & 23 and 24 Land in bottom Level Soil 1st rate Upland rolling Soil. 2d rate.

T 18 N R 5 W

		South on a true line between Sec's 23 and 24
		Va 12° 45' East
20	00	Set post 3 x 3 in x 4 ft 1 ft deep marked 1/16 raised mound of earth 2 ft high from 4 pits 18 x 24 x 12 in deep for 1/16 Sec. Cor.
40	00	Set post 3 x 3 in x 4 ft 1 ft deep marked 1/4 raised mound of earth 2 ft high from 4 pits 18 24 x 12 in deep for 1/4 Sec Cor.
60	00	Set post 3 x 3 in x 4 ft 1 ft deep marked 1/16 raised mound of earth 2 ft high from 4 pits 18 x 24 x 12 in deep for 1/16 Sec Cor.
80	00	Set post 4 x 4 in x 4 1/2 ft 1 ft deep Raised mound of earth 2 ft high from 4 pits 18 x 24 x 12 in deep for Cor. to Sec's 23. 24. 25. 26.
		Land gently rolling Soil 2d rate

T 18 N R 5 W

		East on a random line between Sec's 24 Aug 25
		Va 12°45' East
20	00	Set temporary 1/16 Sec Cor.
40	00	Set temporary 1/4 Sec Cor.
60	00	Set temporary 1/16 Sec. Cor.
80	16	Intersect the East boundary of the Township at a point 12 lks South of Cor to Sec's 24 Aug 25 from which Cor. Drun
		S 89° 55' W on a true line between Sec's 24 Aug 25
		Va 12°45
20	04	Set post 3 x 3 in x 4 ft 1 ft deep marked 1/16 raised mound of earth 2 ft high from 4 pits 18 x 24 x 12 in deep for 1/16 Sec Cor.
40	08	Set post 3 x 3 in x 4 ft 1 ft deep marked 1/4 raised mound of earth 2 ft high from 4 pits 18 x 24 x 12 in deep for 1/4 Sec Cor.
60	12	Set post 3 x 3 in x 4 ft 1 ft deep

T 18 N R 5 W

		marked 1/16 raised mound of earth 2 ft high from 4 pits 18 x 24 x 12 in deep for 1/16 Sec Cor.
80	16	To Cor. to Sec's 23 x 24 x 25 Aug 26 Land gently rolling Soil 2d rate.
		From the 1/16 Sec Cor. on the West boundary of the N W 1/4 of Sec 24 Drun
		East on a random line through Sec: 24
		Va 12°45' East
20	00	Set temporary 1/16 Sec Cor.
40	00	Set temporary 1/16 Sec Cor.
42	00	Enter bottom N and S
43	00	Drain N E
60	00	Set temporary 1/16 Sec Cor.
63	00	Drain S. E.
70	00	Drain North.
79	52	Intersect the East boundary at a point 12 lks N of the 1/16 Sec Cor. on East boundary of the N E

		1/4 of Sec 24. from which Cor. Bears N. 89° 55' W. on a true line through Sec. 24 Va 12°45' East
19	88	Set Post 3 x 3 in x 4 ft. 1 ft. deep marked 1/16 raised mound of earth 2 ft. high from 4 pits 10 x 24 x 12 in deep for 1/16 Sec Cor.
39	76	Set Post 3 x 3 in x 4 ft. 1 ft. deep marked 1/16 raised mound of earth 2 ft. high from 4 pits 10 x 24 x 12 in deep for 1/16 Sec. Cor.
59	64	Set Post 3 x 3 in x 4 ft. 1 ft. deep marked 1/16 raised mound of earth 2 ft. high from 4 pits 18 x 24 x 12 in deep for 1/16 Sec Cor
79	52	To the Sec Cor. on the West boundary of the N. W. 1/4 of Sec. 24. Land in bottom level Soil 1st rate Upland rolling Soil 2nd rate.

		From the 1/4 Sec Cor. on the West boundary of Sec 24 Bears East on a random line through Sec. 24 Va 12°45' East
20	00	Set temporary 1/16 Sec. Cor.
40	00	Set temporary 1/16 Sec. Cor.
56	50	Enter Bottom N. W. cor S. E.
60	00	Set temporary 1/16 Sec Cor.
80	08	Intersect the East boundary at a point 12 rds N. of the 1/4 Sec Cor. on the East boundary of Sec 24 from which point Bears N. 89 55 W. on a true line through Sec. 24 Va 12°45' East.
20	02	Set Post 3 x 3 in x 4 ft. 1 ft. deep marked 1/16 raised mound of earth 2 ft. high from 4 pits 10 x 24 x 12 in deep for 1/16 Sec Cor.
40	04	Set Post 3 x 3 in x 4 ft. 1 ft. deep marked 1/4 raised mound of earth 2 ft. high from 4 pits

T 18 N R 5 W

		18 x 24 x 12 in deep for C 1/4 Sec Cor.
60	06	Set post 3 x 3 in x 4 ft 1 ft deep marked 1/16 raised mound of earth 2 ft high from 4 pits 18 x 24 x 12 in deep for 1/16 Sec Cor.
80	08	To the 1/4 Sec Cor. on the west boundary of Sec 24
		Land in bottom level Soil 1st rate
		Upland rolling Soil 2d rate.

T 18 N R 5 W

		From the 1/16 Sec cor on the West boundary of the S W 4 of Sec 24 I run Easton a Random line through Sec 24
		Va 12°45' East
20	00	Set temporary 1/16 Sec cor
40	00	Set temporary 1/16 Sec cor
60	00	Set temporary 1/16 Sec cor
65	00	Enter Bottom N W & S E
80	12	Intersect East boundary of the Township 12 lks South of the 1/16 Sec cor, on the S. E 4 of Sec 24. from which Cor I run S. 89°55' W. on a true line through Sec 24
		Va 12°45' East
20	03	Set post 3 x 3 in x 4 ft 1 ft deep marked 1/16 Raised mound of earth 2 ft high from 4 pits 18 x 24 x 12 in deep for 1/16 Sec cor
40	06	Set post 3 x 3 in x 4 ft 1 ft deep marked 1/16 Raised mound of Earth 2 ft high from 4 pits 18 x 24 x 12 in deep for 1/16 Sec cor

60 00 Set post 3x3in x 14 ft 1 ft deep marked
M Raised mound of earth 2 ft
high from 4 pits 18x24x12in
deep for M Sec cor
80 12 To the M Sec cor on the West boundary
of the S W 4 of Sec 24.
Sand gently rolling
Soil 2nd rate

South on a true line between
Secs 25 & 26
Va 12°45' E
20 00 Set post 3x3in x 14 ft 1 ft deep marked
M Raised mound of earth 2 ft high
from 4 pits 18x24x12in deep for
M Sec cor
40 00 Set post 3x3in x 14 ft 1 ft deep marked
M Raised mound of earth 2 ft
high from 4 pits 18x24x12in deep
for M Sec cor
60 00 Set post 3x3in x 14 ft 1 ft deep marked
M Raised mound of earth 2 ft

high from 4 pits 18x24x12in deep
for M Sec cor
80 00 Set post 4x4in x 4½ ft 1 ft deep Raised
mound of earth 2½ ft high from
4 pits 18x24x12in deep for Cor
to Secs 25, 26, 35 & 36
Sand gently rolling
Soil 2nd rate

East on a Random line between
Secs 25 & 36
Va 12°45' East
20 00 Set temporary M Sec cor
40 00 Set temporary M Sec cor
60 00 Set temporary M Sec cor
80 16 Intersect East boundary of Township
21 lks South of the Corner Secs 25 & 36
From which cor I raise
S. 89°51' W. on a true line between
Secs 25 & 36
Va 12°45'
20 00 Set post 3x3in x 14 ft 1 ft deep marked

T 18 N R 5 W

		W Raised mound of earth 2 ft high from 4 pits 18 x 24 x 12 in deep for W Sec Cor
40	08	Set post 3 x 3 in x 4 ft 1 ft deep marked W Raised mound of earth 2 ft high from 4 pits 18 x 24 x 12 in deep for W Sec Cor
60	12	Set post 3 x 3 in x 4 ft 1 ft deep marked W Raised mound of earth 2 ft high from 4 pits 18 x 24 x 12 in deep for W Sec Cor
50	16	To the Cor to Secs 25, 26, 35 & 36
		Land gently rolling
		Soil 2d Raw
		October 20th 1875

T 18 N R 5 W

		From the W Sec. Cor. on the west boundary of the N W ¼ of Sec. 25 Run East on a random line through Sec. 25
		Va 12°45' East
20	00	Set temporary W Sec Cor.
40	00	Set temporary W Sec Cor.
60	00	Set temporary W Sec Cor.
80	10	Intersect the East boundary of the Township at W Sec Cor on the East boundary of the N. W. ¼ of Sec 25 from which Cor. Run West on a true line through Sec. 25.
		Va 12°45' East
20	03	Set post 3 x 3 in x 4 ft for deep marked W Raised mound of earth 2 ft high from 4 pits 18 x 24 x 12 in deep for W Sec Cor.
40	06	Set post 3 x 3 in x 4 ft 1 ft deep marked W Raised mound of earth 2 ft high from 4 pits 18 x 24 x 12 in deep for W Sec. Cor.

T 18 N. R 5 W.

60.	00	Set post 3 x 3 in x 4 ft. 1 ft. deep marked W/S raised mound of earth 2 ft. high from 4 pits 18 x 24 x 12 in deep for 1/16 Sec. Cor.
80	12	To the 1/16 Sec Cor. on the west boundary of the N.W. 1/4 of Sec 25. Land gently rolling Soil 2d rate.

✓

From the 1/4 Sec Cor. on the West boundary of Sec. 25 Run.
East on a random line through Sec 25.
Val 1275-E

20	00	Set temporary 1/16 Sec Cor.
40	00	Set temporary 1/4 Sec. Cor.
60	00	Set temporary 1/16 Sec. Cor.
80	00	Intersect the East boundary of the Township at a point 14 Lks S of the 1/4 Sec Cor. on the East boundary of Sec. 25. from which Cor Bears S 89° 54' W on a true line through

T 18 N. R 5 W.

Sec. 25.
Val 1275-East

20	00	Set post 3 x 3 in x 4 ft. 1 ft. deep marked 1/16 raised mound of earth 2 ft. high from 4 pits 18 x 24 x 12 in deep for 1/16 Sec Cor.
40	00	Set post 3 x 3 in x 4 ft. 1 ft. deep marked C 1/4 raised mound of earth 2 ft. high from 4 pits 18 x 24 x 12 in deep for Center 1/4 Sec. Cor.
60	00	Set post 3 x 3 x 4 ft. 1 ft. deep marked 1/16 raised mound of earth 2 ft. high from 4 pits 18 x 24 x 12 in deep for 1/16 Sec Cor.
80	00	To 1/4 Sec. Cor. on West boundary of Sec. 25. Land gently rolling Soil 2d rate. October 26th 1875

From the 1/16 Sec Cor. on the west boundary of S.W. 1/4 of Sec. 25. Run
East on a random line through Sec. 25
Val 1275-East

T 18 N R 5 W

20	00	Set temporary 1/16 Sec. Cor.
40	00	Set temporary 1/16 Sec Cor.
60	00	Set temporary 1/16 Sec Cor.
79	96	Intersect the East boundary of the Township at a point 12 lks S of the 1/16 Sec. Cor. on the East boundary of the S.E. 1/4 of Sec. 25 from which Cor. Drun
		S 89° 55' W on a true line through Sec. 25
		Va 12° 45' E
19	99	Set post 3 x 3 in x 4 ft 1 ft deep marked 1/16 raised mound of earth 2 ft high from 4 pits 18 x 24 x 12 in deep for 1/16 Sec Cor.
39	98	Set post 3 x 3 in x 4 ft 1 ft deep marked 1/16 raised mound of earth 2 ft high from 4 pits 18 x 24 x 12 in deep for 1/16 Sec Cor.
59	97	Set post 3 x 3 in x 4 ft 1 ft deep marked 1/16 raised mound of earth 2 ft high from 4 pits 18 x 24 x 12 in deep for 1/16 Sec. Cor.

T 18 N R 5 W

79	96	To the 1/16 Sec. Cor. on the west boundary of the S W 1/4 of Sec 25. Land gently rolling Soil 2d rate.
		South on a random line between Sec's 35 & 36. Va. 12° 45' East
20	00	Set temporary 1/16 Sec. Cor.
40	00	Set temporary 1/4 Sec. Cor.
60	00	Set temporary 1/16 Sec. Cor.
81.	70	Intersect the South boundary of the Township at a point 12 lks East of of the Cor. to Sec's 35 & 36. from which Cor. Drun.
		N 00° 05' E on a true line between Sec's 35 & 36 Va 12° 45' East
21.	70	Set post 3 x 3 in x 4 ft 1 ft deep marked 1/16 raised mound of earth 2 ft high from 4 pits 18 x 24 x 12 in deep for 1/16 Sec. Cor.
41	70	Set post 3 x 3 in x 4 ft 1 ft deep

T 18 N of R 5 W

		marked 1/4 raised mound of earth 2 ft high from 4 pits 18 x 24 x 12 in deep for 1/4 Sec. Cor.
61.	71	Set post 3 x 3 in x 4 ft 1 ft deep marked 1/16 raised mound of earth 2 ft high from 4 pits 18 x 24 x 12 in deep for 1/16 Sec. Cor.
81	71	To the Cor to Sec's 25. 26. 35 and 36. Land gently rolling Soil 2d rate.
		From the 1/16 Sec. Cor. on the West boundary of N W 1/4 of Sec. 36 Drun. East on a random line through Sec. 36. Va 12°45' East
20.	00	Set temporary 1/16 Sec. Cor.
40	00	Set temporary 1/16 Sec. Cor.
60.	00	Set temporary 1/16 Sec. Cor.
79.	96	Intersect the East boundary of the Township at 1/16 Sec. Cor. on the East boundary of the N. E. 1/4 of Sec. 36 from which Cor. Drun. West on a true line through

T 18 N R 5 W

		Sec. 36. Va. 12°45' East
19.	99	Set post 3 x 3 in x 4 ft 1 ft deep marked 1/16 raised mound of earth 2 ft high from 4 pits 18 x 24 x 12 in deep for 1/16 Sec. Cor.
39.	98	Set post 3 x 3 in x 4 ft 1 ft deep marked 1/16 raised mound of earth 2 ft high from 4 pits 18 x 24 x 12 in deep for 1/16 Sec. Cor.
59	97	Set post 3 x 3 in x 4 ft 1 ft deep marked 1/16 raised mound of earth 2 ft high from 4 pits 18 x 24 x 12 in deep for 1/16 Sec. Cor.
79.	96	To the 1/16 Sec. Cor. on the west boundary of the N W 1/4 of Sec. 36. Land gently rolling Soil 2d rate.
		From the 1/4 Sec. Cor. on the west boundary of Sec. 36. Drun East on a random line through

T 18 N Re 5 W

Sec. 36.

Va 12°45' East

20 00 Set temporary 1/16 Sec. Cor.

40 00 Set temporary C 1/4 Sec Cor

60 00 Set temporary 1/16 Sec. Cor.

79 92 Intersect the East boundary of the Township at a point 12 lks S of the 1/4 Sec Cor. on the East boundary of Sec. 36. from which Cor. Drun.

S 89.55 W on a true line through Sec. 36. } Va 12°45' E

19.98 Set post 3 x 3 in x 4 ft 1 ft deep marked 1/16 raised mound of earth 2 ft high from 4 pits 18 x 24 x 12 in deep for 1/16 Sec Cor.

39 96 Set post 3 x 3 in x 4 ft 1 ft deep marked C 1/4 raised mound of earth 2 ft high from 4 pits 18 x 24 x 12 in deep for Center 1/4 Sec Cor.

59 94 Set post 3 x 3 in x 4 ft 1 ft deep marked 1/16 raised mound of earth 2 ft high from 4 pits 18 x 24 x 12

T 18 N Re 5 W

in deep for 1/16 Sec. Cor.

79.92 To the 1/4 Sec. Cor. on the west boundary of Sec 36.

Land gently rolling Soil 2d rate.

From the 1/16 Sec Cor. on the west boundary of the S.W. 1/4 of Sec. 36 Drun.

East on a random line through Sec. 36

Va 12°45' East

20 00 Set temporary 1/16 Sec. Cor.

40 00 Set temporary 1/16 Sec Cor.

60 00 Set temporary 1/16 Sec Cor.

79 88 Intersect the East boundary of the Township at a point 10 lks North of the 1/16 Sec. Cor. on the east boundary of the S E 1/4 of Sec 36 from which Cor. Drun

N 89°56' W on a true line through Sec. 36

Va 12°45' East

T 18 N R 5 W

19	97	Set post 3 x 3 in x 4 ft 1 ft deep marked 1/16 raised mound of earth 2 ft high from 4 pits 18 x 24 x 12 in deep for 1/16 Sec Cor.
39	94	Set post 3 x 3 in x 4 ft 1 ft deep marked 1/16 raised mound of earth 2 ft high from 4 pits 18 x 24 x 12 in deep for 1/16 Sec. Cor.
59	91	Set 3 x 3 in x 4 ft 1 ft deep marked 1/16 raised mound of earth 2 ft high from 4 pits 18 x 24 x 12 in deep for 1/16 Sec. Cor.
79	88	To the 1/16 Sec. Cor. on the West boundary of the S W 1/4 of Sec. 36. Land gently rolling Soil 2d rate.

From the Closing Cor. to fracil Sec's 14 Aug 15 on the North boundary of the Pawnee Reservation Run South on a true line between Sec's 13 Aug 14

T 18 N R 5 W

		Va 12°45' East
4	82	Set post 4 x 4 in x 4½ ft 1 ft deep Raised mound of earth 2½ ft high from 4 pits 18 x 24 x 12 in deep for Cor. to Sec's 14. 15. 22. Aug 23. Land gently rolling Soil 2d rate.

East on a random line between Sec's 14 Aug 23

Va 12°45' East

20	00	Set temporary 1/16 Sec. Cor.
40	00	Set temporary 1/4 Sec. Cor.
60	00	Set temporary 1/16 Sec. Cor.
80	16	Intersect the Bt Aug S line at a point 12 lks S of Cor to Sec's 13. 14. 23. Aug 24 from which Cor. Drum.

S 89°55' W on a true line between Sec's 14 Aug 23

Va 12°45' East

20	04	Set post 3 x 3 in x 4 ft 1 ft deep marked 1/16 raised mound of earth 2 ft high from 4 pits 18 x 24 x 12 in deep

T 18 N R 5 W

		for 1/16 Sec Cor.
40	08	Set post 3 x 3 in x 4 ft 1 ft deep marked 1/4 raised mound of earth 2 ft high from 4 pits 18 x 24 x 12 in deep for 1/4 Sec. Cor.
60	12	Set post 3 x 3 in x 4 ft 1 ft deep marked 1/16 raised mound of earth 2 ft high from 4 pits 18 x 24 x 12 in deep for 1/16 Sec. Cor.
80	16	To the Cor. to Sec.s 14. 15. 22 Aug 23 Land gently rolling Soil 2d rate.
		South on a true line between Sec's 22. Aug 23 Va 12.45 E
20	00	Set post 3 x 3 in x 4 ft 1 ft deep marked 1/16 raised mound of earth 2 ft high from 4 pits 18 x 24 x 12 in deep for 1/16 Sec Cor
40	00	Set post 3 x 3 in x 4 ft 1 ft deep marked 1/4 Raised mound of earth 2 ft high from 4 pits 18 x 24 x 12 in deep for 1/4 Sec Cor.
60	00	Set post 3 x 3 in x 4 ft 1 ft deep marked 1/16

T 18 N R 5 W

		Raised mound of earth 2 ft high from 4 pits 18 x 24 x 12 in deep for 1/16 Sec Cor.
80	00	Set post 4 x 4 in 4 ft 1 ft deep, Raised mound of earth 2½ ft high from 4 pits 18 x 24 x 12 in deep for Cor. to Sec's 22. 23. 26 Aug 27 Land gently rolling Soil 2d rate. October 21st 1875
		East on a random line between Sec's 22 Aug 26 Va 12.45 East
20	00	Set temporary 1/16 Sec Cor.
40	00	Set temporary 1/4 Sec. Cor.
60	00	Set temporary 1/16 Sec Cor.
79	96	Intersect the N Aug S line at a point 7 lks S of the Cor to Sec's 23. 24. 25 Aug 26. from which Cor. I run S 89°57' W on a true line between Sec's 23 Aug 26 Va. 12.45 East
19	99	Set post 3 x 3 in x 4 ft 1 ft deep marked 1/16 Raised mound of earth 2 ft high from 4 pits 18 x 24 x 12 in deep for 1/16 Sec. Cor.

T 18 N R 5 W

39	98	Set Post 3 x 3 in x 4 ft 1 ft deep marked 1/4 raised mound of earth 2 ft high from 4 pits 18 x 24 x 12 in deep for 1/4 Sec Cor.
39	97	Set Post 3 x 3 in x 4 ft 1 ft deep marked 1/16 raised mound of earth 2 ft high from 4 pits 18 x 24 x 12 in deep for 1/16 Sec. Cor.
79	96	To the Cor. to Sec's 22. 23. 26 & 27. Land gently rolling Soil 2d rate.

From the 1/16 Sec. Cor. on the West boundary of the S.W. 1/4 of Sec. 23 Drew East on a random line through Sec. 23

Val 12.45 E

20	00	Set true porary 1/16 Sec. Cor.
40	00	Set true porary 1/16 Sec. Cor.
60	00	Set true porary 1/16 Sec. Cor.
80	04	Intersect the S. & N. line at a point 14 lks N. of the 1/16 Sec Cor on the East boundary of the S.W. 1/4 of Sec. 23 from which Cor. Drew N. 89° 54' W. on a true line through

T 18 N R 5 W

Sec. 23

Val 12.45 - East

20	01	Set Post 3 x 3 in x 4 ft 1 ft deep marked 1/4 Raised mound of earth 2 ft high from 4 pits 18 x 24 x 12 in deep for 1/16 Sec. Cor.
40	02	Set Post 3 x 3 in x 4 ft 1 ft deep marked 1/16 Raised mound of earth 2 ft high from 4 pits 18 x 24 x 12 in deep for 1/16 Sec Cor.
60	03	Set Post 3 x 3 in x 4 ft 1 ft deep marked 1/16 Raised mound of earth 2 ft high from 4 pits 18 x 24 x 12 in deep for 1/16 Sec Cor.
80	04	To 1/16 Sec. Cor. on the west boundary of the N.W. 1/4 of Sec 23 Land gently rolling Soil 2d rate.

From the 1/4 Sec. Cor. on the west boundary of Sec. 23 Drew East on a random line through Sec 23 Val 12.45 - East

20.	00	Set true porary 1/16 Sec Cor
40.	00	Set true porary 1/16 Sec. Cor.
60.	00	Set true porary 1/16 Sec. Cor.

T 18 N R 5 W

80	12	Intersect the N Eg S line at the 1/4 Sec. Cor. on the East boundary of Sec 23. from which Cor. I run West on a true line through
		Sec 23
		Va 12°45' E
20	03	Set post 3 x 3 in x 4 ft 1 ft deep marked 1/16 raised mound of earth 2 ft high from 4 pits 18 x 24 x 12 in deep for 1/16 Sec Cor.
40	06	Set post 3 x 3 in x 4 ft 1 ft deep marked C 1/4 raised mound of earth 2 ft high from 4 pits 18 x 24 x 12 in deep for C 1/4 Sec. Cor.
60	09	Set post 3 x 3 x 4 ft 1 ft deep marked 1/16 raised mound of earth 2 ft high from 4 pits 18 x 24 x 12 in deep for 1/16 Sec Cor.
80	12	To the 1/4 Sec. Cor. on the West boundary of Sec. 23.
		Land gently rolling Soil 2d rate.

From the 1/16 Sec. Cor. on the west boundary of the S W 1/4 of Sec. 23 I run East on a random line through

T 18 N R 5 W

		Sec. 23
		Va 12°45' East
20	00	Set temporary 1/16 Sec Cor.
40	00	Set temporary 1/16 Sec Cor.
60	00	Set temporary 1/16 Sec Cor.
80	00	Intersect the N Eg S line at a point 5 lks N of the 1/16 Sec. Cor. on the East boundary of the S E 1/4 of Sec 23 from which Cor. I run
		N 89°58' W on a true line through
		Sec. 23
		Va 12°45' East
20	00	Set post 3 x 3 in x 4 ft 1 ft deep marked 1/16 raised mound of earth 2 ft high from 4 pits 18 x 24 x 12 in deep for 1/16 Sec. Cor.
40	00	Set post 3 x 3 in x 4 ft 1 ft deep marked 1/16 Raised mound of earth 2 ft high from 4 pits 18 x 24 x 12 in deep for 1/16 Sec. Cor.
60	00	Set post 3 x 3 in x 4 ft 1 ft deep marked 1/16 Raised mound of earth 2 ft high from 4 pits 18 x 24 x 12 in deep for 1/16 Sec. Cor.
80	00	To 1/16 Sec. Cor. on west boundary of S W 1/4 of Sec. 23
		Land gently rolling Soil 2d rate.

T 18 S R 5 W

		South on a true line between Sec's 26 and 27 Va 12°45' E
20	00	Set post 3 x 3 in x 4 ft 1 ft deep marked W/4 raised mound of earth 2 ft high from 4 pits 18 x 24 x 12 in deep for W/4 Sec. Cor.
40	00	Set post 3 x 3 in x 4 ft 1 ft deep marked 1/4 raised mound of earth 2 ft high from 4 pits 18 x 24 x 12 in deep for 1/4 Sec cor.
60	00	Set post 3 x 3 in x 4 ft 1 ft deep marked W/4 raised mound of earth 2 ft high from 4 pits 18 x 24 x 12 in deep for W/4 Sec cor.
80	00	Set post 4 x 4 in x 4½ ft 1 ft deep, raised mound of earth 2 ft high from 4 pits 18 x 24 x 12 in deep for Cor. to Sec's 26. 27. 34 and 35. Land gently rolling Soil 2nd rate

East on a random line between Sec's 26 and 35 Va 12°45' E.

T 18 S R 5 W

20	00	Set temporary 1/16 Sec Cor.
40	00	Set temporary 1/4 Sec Cor.
60	00	Set temporary 1/16 Sec Cor.
80	00	Intersect the S 1/4 Line at a point 14 chs South of Cor. to Sec's 25. 26. 35 and 36 from which Cor. bears S 89° 45' W on a true line between Sec's 26 and 35 Va 12°45' East.
20	00	Set post 3 x 3 in x 4 ft 1 ft deep marked W/16 raised mound of earth 2 ft high from 4 pits 18 x 24 x 12 in deep for W/16 Sec. Cor.
40	00	Set post 3 x 3 in x 4 ft 1 ft deep marked 1/4 raised mound of earth 2 ft high from 4 pits 18 x 24 x 12 in deep for 1/4 Sec. Cor.
60	00	Set post 3 x 3 in x 4 ft 1 ft deep marked W/16 raised mound of earth 2 ft high from 4 pits 18 x 24 x 12 in deep for W/16 Sec. Cor.
80	00	To Cor to Sec's 26. 27. 34 and 35 Land gently rolling Soil 2nd rate.

T 18 N R 5 W

From the 1/16 Sec. Cor on the West boundary of the N W 1/4 of Sec. 26. I run East on a random line through Sec 26.

Va 12°45' E

20 00 Set temporary 1/16 Sec. Cor.

40 00 Set temporary 1/16 Sec Cor.

60 00 Set temporary 1/16 Sec Cor.

80. 16 Intersect N Aug S line at a point 10 ft N of the 1/16 Sec. Cor. on the east boundary of the N E 1/4 of Sec. 26 from which Cor. I run

N 89° 56' W on a true line through Sec. 26

Va 12°45' E

20 04 Set post 3 x 3 in x 4 ft 1 ft deep marked 1/16 raised mound of earth 2 ft high from 4 pits 18 x 24 x 12 in deep for 1/16 Sec Cor.

40. 08 Set post 3 x 3 in x 4 ft 1 ft deep marked 1/16 raised mound of earth 2 ft high from 4 pits 18 x 24 x 12 in deep for 1/16 Sec. Cor.

T 18 N R 5 W

60 12 Set post 3 x 3 in x 4 ft 1 ft deep marked 1/16 raised mound of earth 2 ft high from 4 pits 18 x 24 x 12 in deep for 1/16 Sec. Cor.

80. 16 To 1/16 Sec Cor. on the west boundary of N W 1/4 of Sec. 26.

Land gently rolling Soil 2a rate

From the 1/4 Sec Cor on the west boundary of Sec. 26 I run East on a random line through Sec. 26

Va 12°45' East

20 00 Set temporary 1/16 Sec. Cor.

40 00 Set temporary C 1/4 Sec Cor.

60 00 Set temporary 1/16 Sec Cor.

80 08 Intersect the N Aug S line at the 1/4 Sec Cor on the east boundary of Sec. 26 from which Cor I run West on a true line through Sec. 26.

Va. 12°45' East

T 18 N R 5 W

20	02	Set post 3 x 3 in x 4 ft 1 ft deep marked 1/16 raised mound of earth 2 ft high from 4 pits 18 x 24 x 12 in deep for 1/16 Sec. Cor.
40	04	Set post 3 x 3 in x 4 ft 1 ft deep marked C 1/4 raised mound of earth 2 ft high from 4 pits 18 x 24 x 12 in deep for Center 1/4 Sec. Cor.
60	06	Set post 3 x 3 in x 4 ft 1 ft deep marked 1/16 raised mound of earth 2 ft high from 4 pits 18 x 24 x 12 in deep for 1/16 Sec. Cor.
80	08	To the 1/4 Sec. Cor. on the west boundary of Sec. 26. Land gently rolling Soil 2d rate.

From the 1/16 Sec. Cor. on the west boundary of the S.W. 1/4 of Sec. 26 run East on a random line through Sec. 26.

Va 12°45' E

20	00	Set temporary 1/16 Sec. Cor.
40	00	Set temporary 1/16 Sec. Cor.

T 18 N R 5 W

60	00	Set temporary 1/16 Sec. Cor.
79.92		Intersect the N. & S. line at a point 12 lks S of the 1/4 Sec. Cor. on the east boundary of the S.E. 1/4 of Sec. 26. from which Cor. Drum S 89° 55' W. on a true line through Sec 26

Va 12°45' East

19.96		Set post 3 x 3 in x 4 ft 1 ft deep marked 1/16 raised mound of earth 2 ft high from 4 pits 18 x 24 x 12 in deep for 1/16 Sec. Cor.
39.96		Set post 3 x 3 in x 4 ft 1 ft deep marked 1/16 raised mound of earth 2 ft high from 4 pits 18 x 24 x 12 in deep for 1/16 Sec. Cor.
59.94		Set post 3 x 3 in x 4 ft 1 ft deep marked 1/16 raised mound of earth 2 ft high from 4 pits 18 x 24 x 12 in deep for 1/16 Sec. Cor.
79.92		To 1/16 Sec. Cor on the west boundary of the S.W. 1/4 of Sec. 26. Land gently rolling Soil 2d rate.

South on a random line between
Secs 34 and 35
Var 12°45' E

20	00	Set temporary 1/16 Sec. Cor.
40	00	Set temporary 1/4 Sec. Cor.
60	00	Set temporary 1/16 Sec. Cor.
81	36	Intersect the South boundary of the Township at a point 19 links W. of cor. to Secs 34 and 35. from which Cor. Bears N 00° 08' W on a true line between Secs 34 and 35 Var 12°45' E
21	36	Set post 3 x 3 in x 4 ft 1 ft deep marked 1/16 raised mound of earth 2 ft high from 4 pits 18 x 24 x 12 in deep for 1/16 Sec Cor.
41	36	Set post 3 x 3 in x 4 ft 1 ft deep marked 1/4 raised mound of earth 2 ft high from 4 pits 18 x 24 x 12 in deep for 1/4 Sec. Cor.
61	36	Set post 3 x 3 in x 4 ft deep marked 1/16 raised mound of earth 2 ft

high from 4 pits 18 x 24 x 12 in deep for 1/16 Sec. Cor.

81	36	To Cor. to Secs 26. 27. 34 and 35 Land gently rolling Soil 2nd rate.

From the 1/16 Sec. Cor. on the North boundary of the N W 1/4 of Sec. 35 run East on a random line through Sec. 35.
Var 12°45' East

20	00	Set temporary 1/16 Sec Cor.
40	00	Set temporary 1/4 Sec. Cor.
60	00	Set temporary 1/16 Sec Cor.
80	18	Intersect N. and S line at a point 7 links N of 1/16 Sec. Cor. on the East boundary of the N E 1/4 of Sec. 35. from which Cor. Bears N 89° 57' W on a true line through Sec. 35 Var 12°45' East
20	02	Set post 3 x 3 in x 4 ft 1 ft deep marked 1/16 raised mound of earth 2 ft high

T 18 N R 5 W

		from 4 pits 18 x 24 x 12 in deep for the W Sec. Cor.
20	00	Set post 3 x 3 in x 4 ft 1 ft deep marked W pained mound of earth 2 ft high from 4 pits 18 x 24 x 12 in deep for the W Sec Cor
60	00	Set post 3 x 3 in x 4 ft 1 ft deep marked W pained mound of earth 2 ft high from 4 pits 18 x 24 x 12 in deep for the W Sec. Cor.
80	00	To the W Sec. Cor. on the west boundary of the N. W. 1/4 of Sec. 35. Land gently rolling Soil 2d rate. October 22d 1875

From the 1/4 Sec. Cor. on the west boundary of Sec. 35 Run East on a random line through Sec. 35.

Var. 12°45' E

20	00	Set temporary 1/4 Sec Cor.
40	00	Set temporary C 1/4 Sec Cor.
60	00	Set temporary 1/4 Sec Cor.

T 18 N R 5 W

10	00	Intersect the N and S line at a point 10 chs N of the 1/4 Sec. Cor. on the East boundary of Sec. 35 - from which Cor. Trees N 89½° W on a true line through Sec 35 Var 12°45' East
20	00	Set post 3 x 3 in x 4 ft 1 ft deep marked 1/4 pained mound of earth 2 ft high from 4 pits 18 x 24 x 12 in deep for the Sec. Cor.
40	00	Set post 3 x 3 in x 4 ft 1 ft deep marked C 1/4 pained mound of earth 2 ft high from 4 pits 18 x 24 x 12 in deep for Center 1/4 Sec. Cor.
60	00	Set post 3 x 3 in x 4 ft 1 ft deep marked 1/4 pained mound of earth 2 ft high from 4 pits 18 x 24 x 12 in deep for the Sec. Cor.
80	00	To the 1/4 Sec. Cor. on the west boundary of Sec. 35. Land gently rolling Soil 2d rate.

T 18 N R 5 W

From the 1/16 Sec. Cor. on the west boundary of the S.W. 1/4 of Sec. 35 I run
East on a random line through Sec. 35
Va 12.45 E

20 00 Set temporary 1/16 Sec. Cor.
40 00 Set temporary 1/16 Sec. Cor.
60 00 Set temporary 1/16 Sec. Cor.
79 96 Intersect the N and S line at 1/16 Sec. Cor. on the East boundary of the S.E. 1/4 of Sec. 35 from which Cor. I run
West on a true line through Sec. 35
Va 12°45' E

19.99 Set post 3 x 3 in x 4 ft 1/16 deep marked 1/16 raised mound of earth 2 ft high from 4 pits 18 x 24 x 12 in deep for 1/16 Sec. Cor.
39 98 Set post 3 x 3 in x 4 ft 1 ft deep marked 1/16 raised mound of earth 2 ft high from 4 pits 18 x 24 x 12 in

T 18 N R 5 W

deep for 1/16 Sec. Cor.
59 97 Set post 3 x 3 in x 4 ft 1 ft deep marked 1/16 raised mound of earth 2 ft high from 4 pits 18 x 24 x 12 in deep for 1/16 Sec. Cor.
79.96 To 1/16 Sec. Cor. on the West boundary of the S.W. 1/4 of Sec. 35.
Land gently rolling Soil 2d rate.

West on a random line between Sec's 15 and 22
Va 12°45' East

20 00 Set temporary 1/16 Sec. Cor.
40 00 Set temporary 1/4 Sec. Cor.
60 00 Set temporary 1/16 Sec. Cor.
72.90 Intersect the West boundary of the Pawnee Indian Reservation at the Closing Cor. to fractional Sec's 15 and 22. from which Cor. I run.
East on a true line between Sec's 15 and 22

T 18 N R 5 W

Va 12°45' East

12.90 Set post 3 x 3 in x 4 ft 1 ft deep marked 1/16 raised mound of earth 2 ft high from 4 pits 18 x 24 x 12 in deep for 1/16 Sec. Cor.

32.90 Set post 3 x 3 in x 4 ft 1 ft deep marked 1/4 raised mound of earth 2 ft high from 4 pits 18 x 24 x 12 in deep for 1/4 Sec. Cor.

52.90 Set post 3 x 3 in x 4 ft 1 ft deep marked 1/16 raised mound of earth 2 ft high from 4 pits 18 x 24 x 12 in deep for 1/16 Sec. Cor.

72.90 Floor to Sec.'s 14. 15. 22. and 23
Land gently rolling Soil 2d rate.

South on a true line between
Sec's 21 and 22
Va 12°45' E

3.46 Set post 4 x 4 x 4 1/3 ft 1 ft deep
Raised mound of earth 2 1/2 ft high from 4 pits 18 x 24 x 12 in

T 18 N R 5 W

deep for Cor. to Sec's 21. 22. 27. and 28.
Land level Soil 2d rate.

For Explanation of these line See note in General Description
East on a random line between
Sec's 22 and 27
Va 12°45' East

20.00 Set temporary 1/16 Sec. Cor.
40.00 Set temporary 1/4 Sec. Cor.
60.00 Set temporary 1/16 Sec. Cor.
77.28 Intersect The Pt and S line at Cor to Sec.'s 22. 23. 26 and 27 from which Cor. I run.
West on a true line between Sec's
22 and 27
Va 12°45' East

19.32 Set post 3 x 3 in x 4 ft 1 ft deep marked 1/16 raised mound of earth 2 ft high from 4 pits 18 x 24 x 12 in deep for 1/16 Sec. Cor.

38.64 Set post 3 x 3 in x 4 ft 1 ft deep marked 1/4 raised mound of earth

T 18 N Re 5 W

		2 ft high from 4 pits 18 x 24 x 12 in deep for 1/16 Sec. Cor.
57.	96	Set post 3 x 3 in x 4 ft 1 ft deep marked 1/16 raised mound of earth 2 ft high from 4 pits 18 x 24 x 12 in deep for 1/16 Sec. Cor.
77.	28	To Cor to Sec's 21. 22. 27 & 28. Land gently rolling Soil 2d rate.

From the 1/16 Sec. Cor. on the East boundary of the N.E. 1/4 of Sec 22 I run
West on a true line through Sec. 22.
Va 12°45' E

20	00	Set post 3 x 3 in x 4 ft 1 ft deep marked 1/16 raised mound of earth 2 ft high from 4 pits 18 x 24 x 12 in deep for 1/16 Sec. Cor.
40	00	Set post 3 x 3 in x 4 ft 1 ft deep marked 1/16 raised mound of earth 2 ft high from 4 pits 18 x 24 x 12

T 18 N Re 5 W

		in deep for 1/16 Sec. Cor.
60	00	Set post 3 x 3 in x 4 ft 1 ft deep marked 1/16 Raised mound of earth 2 ft high from 4 pits 18 x 24 x 12 in deep for 1/16 Sec Cor.
73	00	Intersect the west boundary of the Pawnee Indian Reservation at a point 16.54 chs N of the 1/2 Mile. at which point I Set post 3 x 3 in x 4 ft 1 ft deep marked C.C. raised mound of earth 2 ft high from 3 pits 18 x 24 x 12 in deep for Closing Corner Land gently rolling Soil 2d rate

From the 1/4 Sec. Cor. on the east boundary of Sec. 22. I run.
West on a true line through Sec. 22
Va 12°45' East

20	00	Set post 3 x 3 x 4 ft 1 ft deep marked 1/16 raised mound of earth 2 ft high from 4 pits 18 x 24 x 12 in deep for 1/16 Sec. Cor.
40	00	Set post 3 x 3 in x 4 ft 1 ft deep marked C 1/4 raised mound of earth 2 feet high from 4 pits 18 x 24 x 12 in deep for Center 1/4 Sec Cor.

T 18 N of R 5 W

60	.00	Set post 3 x 3 in x 4 ft 1 ft deep marked 1/16 raised mound of earth 2 ft high from 4 pits 18 x 24 x 12 in deep for 1/16 Sec Cor.
72	90	Intersect the West boundary of the Pawnee Indian Reservation at a point 3.46 chs South of the 1/2 Mile at which point I
		Set post 3 x 3 in x 4 ft 1 ft deep marked 1/16 C.C. raised mound of earth 2 ft high from 3 pits 18 x 24 x 12 in deep for Closing Cor.
		Land gently rolling Soil 2d rate.

From the 1/16 Sec. Cor. on the East boundary of the S.E. 1/4 of Sec. 22 I run

West on a true line through Sec. 22

Va 12°45' E

T 18 N R 5 W

20	.00	Set post 3 x 3 in x 4 ft 1 ft deep marked 1/16 Raised mound of earth 2 ft high from 4 pits 18 x 24 x 12 in deep for 1/16 Sec. Cor.
40	.00	Set post 3 x 3 x 4 ft 1 ft deep marked 1/16 raised mound of earth 2 ft high from 4 pits 18 x 24 x 12 in deep for 1/16 Sec. Cor.
60	.00	Set post 3 x 3 in x 4 ft 1 ft deep marked 1/16 raised mound of earth 2 ft high from 4 pits 18 x 24 x 12 in deep for 1/16 Sec Cor.
73	.10	Intersect the West boundary of the Pawnee Reservation at a point 16.54 chs N of Mile Cor. on boundary line. at which point I
		Set post 3 x 3 in x 4 ft 1 ft deep marked C.C. raised mound of earth 2 ft high from 3 pits 18 x 24 x 12 in deep for Closing Corner.
		Land gently rolling Soil 2d rate.

T 18 N R 5 W

		South on a true line between Sec's 27 Aug 28. Va 11°47' East
20	00	Set post 3 x 3 in x 4 ft 1 ft. deep marked 1/16 raised mound of earth 2 ft high from 4 pits 18 x 24 x 12 in deep for 1/16 Sec Cor.
40	00	Set post 3 x 3 in x 4 ft 1 ft deep marked 1/4 raised mound of earth 2 ft high from 4 pits 18 x 24 x 12 in deep for 1/4 Sec. Cor.
60	00	Set post 3 x 3 in x 4 ft 1 ft deep marked 1/16 raised mound of earth 2 ft high from 4 pits 18 x 24 x 12 in deep for 1/16 Sec. Cor.
80	00	Set post 4 x 4 in x 4½ ft 1 ft deep Raised mound of earth 2½ ft high from 4 pits 18 x 24 x 12 in deep for Cor to Sec's 27. 28. 33 Aug 34.
		Land gently rolling Soil 2d rate.

T 18 N R 5 W

		East on a random line between Sec's 27 Aug 34. Va 12°45' East
20	00	Set temporary 1/16 Sec. Cor.
40	00	Set temporary 1/4 Sec. Cor.
60	00	Set temporary 1/16 Sec Cor.
78	64	Intersect the N Aug S. line at a point 11 lks. South of Cor. to Sec's 26. 27. 34 Aug 35 from which Cor. Drun
S. 89°	55'	West on a true line between Sec's 27 Aug 34 Va. 12°45' East
19	66	Set post 3 x 3 in x 4 ft 1 ft deep marked 1/16 raised mound of earth 2 ft high from 4 pits 18 x 24 x 12 in deep for 1/16 Sec Cor.
39	32	Set post 3 x 3 in x 4 ft 1 ft deep marked 1/4 raised mound of earth 2 ft high from 4 pits 18 x 24 x 12 in deep for 1/4 Sec. Cor.
58	98	Set post 3 x 3 in x 4 ft 1 ft deep marked 1/16 raised mound of earth 2 ft high from 4 pits 18 x 24 x 12

T 18 N R 5 W

		in deep for 1/16 Sec. Cor.
78	64	To Cor. to Secs 27. 28. 33 and 34. Land gently rolling Soil 2d rate.
		From the 1/16 Sec. Cor. on the west boundary of the N.W. 1/4 of Sec. 27 Drun. East on a random line through Sec. 27 Va. 12°45' East
20	00	Set temporary 1/16 Sec. Cor.
40	00	Set temporary 1/16 Sec. Cor.
60	00	Set temporary 1/16 Sec. Cor.
77	64	Intersect the North and S line at a point 11 Lks S. of the 1/16 Sec. Cor. on the East boundary of the N.E. 1/4 of Sec. 27 from which Cor. Drun S 89°55' W on a true line through Sec. 27 Va. 12°45' E
19	41	Set post 3 x 3 in x 4 ft 1 ft deep marked 1/16 raised mound of earth 2 ft high from 4 pits 18 x 24 x 12 in deep for.

T 18 N R 5 W

		1/16 Sec. Cor.
38	82	Set post 3 x 3 in x 4 ft 1 ft deep marked 1/16 raised mound of earth 2 ft high from 4 pits 18 x 24 x 12 in deep for. 1/16 Sec. Cor.
58	23	Set post 3 x 3 in x 4 ft 1 ft deep marked 1/16 raised mound of earth 2 ft high from 4 pits 18 x 24 x 12 in deep for. 1/16 Sec. Cor.
77	64	To the 1/16 Sec. Cor. on the west boundary of the N.W. 1/4 of Sec. 27. Land gently rolling Soil 2d rate. October 23rd 1895
		From the 1/4 Sec. Cor. on the west boundary of Sec. 27. Drun East on a random line through Sec. 27. Va 12°45' East
20	00	Set temporary 1/16 Sec. Cor.
40	00	Set temporary Center 1/4 Sec. Cor.
60	00	Set temporary 1/16 Sec. Cor.
77	96	Intersect the N and S line at the 1/4

T 18 N R 5 W

		Sec. Cor. on the east boundary of Sec. 27. from which Cor. Drun. West on a true line through Sec. 27. Va. 12°45' E
19.	49	Set post 3 x 3 in x 4 ft. 1 ft. deep marked 1/16 raised mound of earth 2 ft. high from 4 pits 18 x 24 x 12 in deep for 1/16 Sec. Cor.
38.	98	Set post 3 x 3 in x 4 ft. 1 ft. deep marked 1/4 raised mound of earth 2 ft. high from 4 pits 18 x 24 x 12 in deep for Center 1/4 Sec. Cor.
58.	47	Set post 3 x 3 in x 4 ft. 1 ft. deep marked 1/16 raised mound of earth 2 ft. high from 4 pits 18 x 24 x 12 in deep for 1/16 Sec. Cor.
77	96	To the 1/4 Sec. Cor on the west boundary of Sec. 27. Land gently rolling Soil 2d. rate.

T 18 N R 5 W

		From the 1/16 Sec. Cor. on the west boundary of the S W 1/4 of Sec 27 Drun East on a random line through Sec. 27 Va 12°45' E
20	00	Set temporary 1/16 Sec. Cor.
40	00	Set temporary 1/16 Sec. Cor.
60	00	Set temporary 1/16 Sec. Cor.
78	28	Intersect the N and S line at a point 12 lks N of the 1/16 Sec. Cor. on the east boundary of the S.E. 1/4 of Sec. 27 from which Cor. Drun N 89° 55' W on a true line through Sec 27 Va 12°45' East
19.	57	Set post 3 x 3 in x 4 ft. 1 ft. deep marked 1/16 raised mound of earth 2 ft. high from 4 pits 18 x 24 x 12 in deep for 1/16 Sec. Cor.
39.	14	Set post 3 x 3 in x 4 ft. 1 ft. deep marked 1/16 raised mound of earth 2 ft. high from 4 pits 18 x 24 x 12 in deep for 1/16 Sec. Cor.

T 18 N R 5 W

chains	lks	
58	71	Set post 3x3
		Land gently rolling Soil 2d rate.
78	28	The cor
		Land

South on a random line between
Sec's 33 and 34
Va 11°47' E

20	00	Set temporary 1/16 Sec. Cor.
40	00	Set temporary 1/4 Sec Cor.
60.	00	Set temporary 1/16 Sec. Cor.
81.	00	Intersect the South boundary of the Township at a point 23 lks East of the Cor. to Sec's 33 and 34 from which Cor. I run

N 00°10' E on a true line between
Sec.s 33 and 34
Va 11°47' East

21.	00	Set post 3x3 in x 4 ft. 1 ft. deep marked 1/16 raised mound of earth 2 ft high from 4 pits 18 x 24 x 12 in deep for 1/16 Sec. Cor.
41	00	Set post 3x3 in x 4 ft. 1 ft. deep marked 1/4 raised mound of earth

T 18 N R 5 W

		2 ft high from 4 pits 18 x 24 x 12 in deep for 1/4 Sec. Cor.
61	00	Set post 3x3 in x 4 ft. 1 ft. deep marked 1/16 raised mound of earth 2 ft high from 4 pits 18 x 24 x 12 in deep for 1/16 Sec. Cor.
81	00	To Cor to Sec's 27. 28. 33. and 34
		Land gently rolling Soil 2d rate.

From the 1/16 Sec. Cor. on the west boundary of the N W 1/4 of Sec. 34 I run East on a random line through
Sec. 34
Va 12°45' East

20	00	Set temporary 1/16 Sec. Cor.
40.	00	Set temporary 1/16 Sec. Cor.
60.	00	Set temporary 1/16 Sec Cor.
78.	96	Intersect the N and S line at a point 12 lks N of the 1/16 Sec Cor. on the East boundary of the N E 1/4 of Sec. 34 from which Cor. I run

N 89°55' W on a true line through

T 18 N Re 5 W

Sec. 34

Va 12°45' East

19.74 Set post 3 x 3 in x 4 ft 1 ft deep marked 1/16 raised mound of earth 2 ft high from 4 pits 18 x 24 x 12 in deep for 1/16 Sec. Cor.

39.48 Set post 3 x 3 in x 4 ft 1 ft deep marked 1/16 raised mound of earth 2 ft high from 4 pits 18 x 24 x 12 in deep for 1/16 Sec. Cor.

39.22 Set post 3 x 3 in x 4 ft 1 ft deep marked 1/16 raised mound of earth 2 ft high from 4 pits 18 x 24 x 12 in deep for 1/16 Sec Cor.

78.96 To the 1/16 Sec. Cor. on the west boundary of the N W 1/4 of Sec. 34.

Land gently rolling soil 2d rate.

From the 1/4 Sec. Cor. on the west boundary of Sec. 34 Run East on a random line through Sec. 34

T 18 N Re 5 W

Va 12°45' East

20.00 Set temporary 1/16 Sec. Cor.

40.00 Set temporary to 1/4 Sec. Cor.

60.00 Set temporary 1/16 Sec. Cor.

79.32 Intersect the N and S line at a point 5 lks N of the 1/4 Sec. Cor. on the East boundary of Sec. 34 from which Cor. Run.

N 89°58' W on a true line through Sec. 34

Va 12°45' East

19.83 Set post 3 x 3 in x 4 ft 1 ft deep marked 1/16 raised mound of earth 2 ft high from 4 pits 18 x 24 x 12 in deep for 1/16 Sec Cor.

39.66 Set post 3 x 3 in x 4 ft 1 ft deep marked C 1/4 raised mound of earth 2 ft high from 4 pits 18 x 24 x 12 in deep for Center 1/4 Sec Cor.

59.49 Set post 3 x 3 in x 4 ft 1 ft deep marked 1/16 raised mound of earth 2 ft high from 4 pits 18 x 24 x 12 in deep for 1/16 Sec Cor.

T 18 N of R 5 W

79	32	To the 1/4 Sec. Cor. on the west boundary of Sec. 34 Land gently rolling Soil 2d rate.
		From the 1/16 Sec. Cor. on the west boundary of the S.W. 1/4 of Sec. 34 Prun. East on a random line through Sec. 34 Va 12°45' East
20	00	Set temporary 1/16 Sec Cor.
40	00	Set temporary 1/16 Sec Cor.
60	00	Set temporary 1/16 Sec. Cor.
79	68	Intersect the N and S line at a point 10 lks N of the 1/16 Sec. Cor on the East boundary of the S.E. 1/4 of Sec. 34 from which Cor. I run N 89°5' W on a true line through Sec. 34 Va 12°45' East
19	92	Set post 3 x 3 in x 4 ft 1 ft deep marked 1/16 raised mound of earth 2 ft high from 4 pits 18 x 24

T 18 N of R 5 W

		12 in deep for 1/16 Sec. Cor.
39	84	Set post 3 x 3 in x 4 ft 1 ft deep marked 1/16 raised mound of earth 2 ft high from 4 pits 18 x 24 x 12 in deep for 1/16 Sec. Cor.
59	76	Set post 3 x 3 in x 4 ft 1 ft deep marked 1/16 raised mound of earth 2 ft high from 4 pits 18 x 24 x 12 in deep for 1/16 Sec Cor.
79	68	To 1/16 Sec. Cor. on the west boundary of the S.W. 1/4 of Sec. 34 Land gently rolling Soil 2d rate.
		From the Closing Corner to frac'l Sec's 20 Aug 21 on the North boundary of the Pawnee Indian Reservation I run. South on a true line between Sec's 20 Aug 21 Va 11°47' East
4	11	Set post 4 x 4 in x 4½ ft 1 ft deep Raised mound of earth 2½ ft

T 18 N Re 5 W

		high from 4 pits 18 x 24 x 12 in deep for Cor to Sec's 20 21. 28 Aug 29 Cand gently rolling Soil 2d rate
		East on a random line between Sec's 21 Aug 28 Va 12°45' East
20	00	Set temporary 1/16 Sec. Cor.
40	00	Set temporary 1/4 Sec Cor.
60	00	Set temporary 1/16 Sec Cor.
80	20	Intersect the N Aug S line at a point 21 Lks N of Cor. to Sec's 21. 22. 27 Aug 28 from which Cor. Spun N 89°51' W on a true line between Sec's 21 Aug 28 Va 12°45' E
20	05	Set post 3 x 3 in x 4 ft 1 ft deep marked 1/16 raised mound of earth 2 ft high from 4 pits 18 x 24 x 12 in deep for 1/16 Sec Cor.
40	10	Set post 3 x 3 in x 4 ft 1 ft deep marked 1/4 raised mound of earth 2 ft high from 4 pits 18 x 24 x 12

T 18 N of Re 5 W

		in deep for 1/4 Sec. Cor.
60	15	Set post 3 x 3 in x 4 ft 1 ft deep marked 1/16 raised mound of earth 2 ft high from 4 pits 18 x 24 x 12 in deep for 1/16 Sec. Cor.
80	20	To Cor to Sec's 20. 21. 28 Aug 29. Cand gently rolling Soil 2d rate.
		South on a true line between Sec's 28 Aug 29 Va 11°47' East
20	00	Set post 3 x 3 in x 4 ft 1 ft deep marked 1/16 raised mound of earth 2 ft high from 4 pits 18 x 24 x 12 in deep for 1/16 Sec. Cor.
40	00	Set post 3 x 3 in x 4 ft 1 ft deep marked 1/16 raised mound of earth 2 ft high from 4 pits 18 x 24 x 12 in deep for 1/4 Sec. Cor.
60	00	Set post 3 x 3 in x 4 ft 1 ft deep marked 1/16 raised mound of earth 2 ft high from 4 pits 18 x 24 x 12

T 18 N R 5 W

		in deep for 1/16 Sec. Cor.
62	00	Drain East.
80	00	Set post 4 x 4 in x 4½ ft 1 ft deep
		Raised mound of earth 2 ft high
		from 4 pits 18 x 24 x 12 in deep for
		Cor. to Sec's 28. 29. 32 Aug 33
		Cand gently rolling Soil 2d rate.
		October 25 1875
		East on a random line between
		Sec's 28 Aug 33.
		Va 12°45' East
20	00	Set temporary 1/16 Sec. Cor.
40	00	Set temporary 1/4 Sec. Cor.
55	00	Drain Site
60	00	Set temporary 1/16 Sec. Cor.
80	04	Intersect N Aug S line at the Cor to
		Sec's 27. 28. 33 Aug 34 from which
		Cor. I run
		West on a true line between
		Sec's 28. Aug 33
		Va 12°45' East
20	01	Set post 3 x 3 in x 4 ft 1 ft deep
		marked 1/16 raised mound of

T 18 N of R 5 W

		earth 2 ft high from 4 pits 18 x 24 x 12
		in deep for 1/16 Sec Cor.
40	02	Set post 3 x 3 in x 4 ft 1 ft deep marked
		1/4 raised mound of earth 2 ft high
		from 4 pits 18 x 24 x 12 in deep
		for 1/4 Sec. Cor.
60	03	Set post 3 x 3 in x 4 ft 1 ft deep marked
		1/16 raised mound of earth 2 ft high
		from 4 pits 18 x 24 x 12 in deep for
		1/16 Sec Cor.
80	04	To Cor to Sec's 28. 29. 32 Aug 33
		Cand gently rolling Soil 2d rate.
		From the 1/16 Sec Cor. on the west bou-
		ndary of the N W 1/4 of Sec. 28 I run
		East on a random line through
		Sec 28
		Va 12°45' East
20	00	Set temporary 1/16 Sec Cor.
40	00	Set temporary 1/16 Sec Cor.
60	00	Set temporary 1/16 Sec Cor.
80	16	Intersect the N Aug S line at the 1/16

T 18 N R 5 W

		Sec Cor. on the east boundary of the N E 1/4 of Sec. 28 from which Cor. I run
		West on a true line through Sec. 28.
		Va 12°45' East
20	04	Set post 3 x 3 in x 4 ft 1 ft deep marked 1/16 raised mound of earth 2 ft high from 4 pits 18 x 24 x 12 in deep for 1/16 Sec Cor.
40.	08	Set post 3 x 3 in x 4 ft 1 ft deep marked 1/16 raised mound of earth 2 ft high from 4 pits 18 x 24 x 12 in deep for 1/16 Sec. Cor.
60	12	Set post 3 x 3 in x 4 ft 1 ft deep marked 1/16 raised mound of earth 2 ft high from 4 pits 18 x 24 x 12 in deep for 1/16 Sec Cor.
80	16	To the 1/16 Sec Cor. on the west boundary of the N W 1/4 of Sec. 28.
		Land gently rolling Soil 2d rate

T 18 N R 5 W

		From the 1/4 Sec. Cor. on the west boundary of Sec 28. I run
		East on a random line through Sec. 28
		Va 12°45' East
20	00	Set temporary 1/16 Sec. Cor.
40	00	Set temporary C 1/4 Sec Cor.
60	00	Set temporary 1/16 Sec. Cor.
80	04	Intersect the N W S line at a point 12 lks S of of the 1/4 Sec Cor. on the East boundary of Sec 28. from which Cor. I run.
		S 89°35' W on a true line through Sec. 28
		Va 12°45' East
20	01	Set post 3 x 3 in x 4 ft 1 ft deep marked 1/16 raised mound of earth 2 ft high from 4 pits 18 x 24 x 12 in deep for 1/16 Sec. Cor.
40	02	Set post 3 x 3 in x 4 ft 1 ft deep marked C 1/4 raised mound of earth 2 ft high from 4 pits 18 x 24 x 12 in deep for center

T 18 N R 5 W

		1/4 Sec. Cor.
60	03	Set post 3 x 3 in x 4 ft 1 ft deep marked 1/4 raised mound of earth 2 ft high from 4 pits 18 24 x 12 in deep for 1/4 Sec. Cor.
80.	04	To 1/4 Cor on the west boundary of Sec. 28.
		Land gently rolling Soil 2d R.

From the 1/4 Sec Cor. on the west boundary of the S.W. 1/4 of Sec. 28

Drun

East on a random line through Sec. 28.

Va 12°45' E

20	00	Set temporary 1/4 Sec. Cor.
40	00	Set temporary 1/4 Sec. Cor.
60	00	Set temporary 1/4 Sec. Cor.
80	04	Intersect the N and S line at a point 12 lks N of the 1/4 Sec. Cor. on the East boundary of the S.E. 1/4 of Sec. 28. from which Cor.

T 18 N of R 5 W

Drun

N 8955 W on a true line through Sec. 28

Va 12°45' East

20	01	Set post 3 x 3 in x 4 ft 1 ft deep marked 1/4 raised mound of earth 2 ft high from 4 pits 18 x 24 x 12 in deep for 1/4 Sec Cor.
40	02	Set post 3 x 3 in x 4 ft 1 ft deep marked 1/4 raised mound of earth 2 ft high from 4 pits 18 x 24 x 12 in deep for 1/4 Sec Cor.
60	03	Set post 3 x 3 in x 4 ft 1 ft deep marked 1/4 raised mound of earth. 2 ft high from 4 pits 18 x 24 x 12 in deep for 1/4 Sec Cor.
80.	04	To the 1/4 Sec. Cor. on the west boundary of the S.W. 1/4 of Sec 28.
		Land gently rolling Soil 2d rate.

T 18 N Re 5 W

South on a random line between
Sec's 32 & 33
Va 11° 47' East

20 00 Set temporary 1/16 Sec. Cor.
40 00 Set temporary 1/4 Sec. Cor.
60 00 Set temporary 1/16 Sec. Cor.
80.64 Intersect the South boundary of the Township at a point 5 lks E of the Cor to Sec's 32 & 33. from which Cor. I run
N 00°02' E on a true line between Sec's 32 & 33.
Va 11° 47' E.
20.64 Set post 3 x 3 in x 4 ft 1 ft deep marked 1/16 raised mound of earth 2 ft high from 4 pits 18 x 24 x 12 in deep for 1/16 Sec Cor.
40 64 Set post 3 x 3 in 4 ft 1 ft deep marked 1/4 raised mound of earth 2 ft high from 4 pits 18 x 24 x 12 in deep for 1/4 Sec Cor.
60 64 Set post 3 x 3 in x 4 ft 1 ft deep

T 18 N of Re 5 W

marked 1/16 raised mound of earth 2 ft high from 4 pits 18 x 24 x 12 in deep for 1/16 Sec. Cor.
80.64 So the Cor. to Sec's 28. 29. 32 & 33
0 Land gently rolling Soil 2d rate.

From the 1/16 Sec Cor. on the west boundary of the N.W. 1/4 of Sec. 33. I run.
East on a random line through Sec. 33.
Va 12° 45' East
20 00 Set temporary 1/16 Sec. Cor.
40 00 Set temporary 1/16 Sec. Cor.
50 00 Drain South.
60 00 Set temporary 1/16 Sec. Cor.
80 08. Intersect the Pt & S line at a point 14 lks S of the 1/16 Sec. Cor on the East boundary of the N W 1/4 of Sec. 33. from which Cor I run
S 89° 54' W on a true line through Sec. 33

T 18 N R 5 W

Va 12°45' East

20.02 Set post 3 x 3 in x 4 ft 1 ft deep marked 1/16 raised mound of earth 2 ft high from 4 pits 18 x 24 x 12 in deep for 1/16 Sec. Cor.

40.04 Set post 3 x 3 in x 4 ft 1 ft deep marked 1/16 raised mound of earth 2 ft high from 4 pits 18 x 24 x 12 in deep for 1/16 Sec. Cor.

60.06 Set post 3 x 3 in 4 ft 1 ft deep marked 1/16 raised mound of earth 2 ft high from 4 pits 18 x 24 x 12 in deep for 1/16 Sec. Cor.

80.08 To the 1/16 Sec. Cor. on the west boundary of the N W 1/4 of Sec. 33

Land gently rolling Soil 2 a rate

From the 1/4 Sec. Cor. on the west boundary of Sec. 33. I run East on a random line through Sec. 33.

Va 12°45' East

T 18 N R 5 W

20.00 Set temporary 1/16 Sec. Cor.

40.00 Set temporary C 1/4 Sec. Cor.

50.50 Drain South.

60.00 Set temporary 1/16 Sec. Cor.

79.92 Intersect the N and S line at a point 14 lks S of 1/4 Cor. on the East boundary of Sec. 33. from which Cor. I run.

S 89°54' W on a true line through Sec. 33

Va 12°45' East

19.98 Set post 3 x 3 in x 4 ft 1 ft deep marked 1/16 raised mound of earth 2 ft high from 4 pits 18 x 24 x 12 in deep for 1/16 Sec. Cor.

39.96 Set post 3 x 3 in x 4 ft 1 ft deep marked C 1/4 raised mound of earth 2 ft high from 4 pits 18 x 24 x 12 in deep for centre 1/4 Sec Cor

59.94 Set post 3 x 3 in x 4 ft 1 ft deep marked 1/16 raised mound of earth 2 ft high from 4 pits 18 x 24 x 12 in deep for 1/16 Sec. Cor.

T 18 N R 5 W

79	92	To the 1/4 Sec. Cor. on the west boundary of Sec. 33. Land gently rolling Soil 2d rate.
		From the 1/16 Sec. Cor. on the west boundary of the S.W. 1/4 of Sec. 33 Drun. East on a random line through Sec. 33 Va 12°45' East
20	00	Set temporary 1/16 Sec. Cor.
40	00	Set temporary 1/16 Sec Cor.
60	00	Set temporary 1/16 Sec Cor.
61	00	Drain South.
80	04	Intersect the N and S line at a point, 14 lks N of the 1/16 Sec. Cor. on the East boundary of the S.E. 1/4 of Sec. 33 from which Cor. Drun. N 89°54' W on a true line through Sec. 33. Va 12°45' E

T 18 N R 5 W

20	01	Set post 3 x 3 in x 4 ft 1 ft deep marked 1/16 raised mound of earth 2 ft high from 4 pits 18 x 24 x 12 in deep for 1/16 Sec. Cor.
40	02	Set post 3 x 3 in x 4 ft 1 ft deep marked 1/16 raised mound of earth 2 ft high from 4 pits 18 x 24 x 12 in deep for 1/16 Sec. Cor.
60	03	Set post 3 x 3 in x 4 ft 1 ft deep marked 1/16 raised mound of earth 2 ft high from 4 pits 18 x 24 x 12 in deep for 1/16 Sec. Cor.
80	04	To the 1/16 Sec. Cor. on the west boundary of the S.W. 1/4 of Sec 33. Land gently rolling Soil 2d rate
		From the Closing Corner to fracl Sec's 19 and 20 on the North boundary of the Pawnee Indian Reservation. Drun

T 18 N R 5 W

South on a true line between
Sec's 19 and 20
Va 11° 47' E

4.° 38 Set post 4 x 4 in x 4 ½ ft 1 ft deep
Raised mound of earth 2½ ft
high from 4 pits 18 x 24 x 12
in deep for. Cor to Sec's 19. 20
29 and 30
Land level Soil 2d rate.

East on a random line between
Sec's 20 and 29
Va 12° 45' East

20 00 Set temporary 1/16 Sec Cor.
40 00 Set temporary 1/4 Sec. Cor.
60. 00 Set temporary 1/16 Sec. Cor.
79. 96 Intersect the N and S line at a
point 21 lks. N of the Cor to
Sec's 20. 21. 28. 29. from which
Cor. I run
N 89° 51' W on a true line between
Sec.'s 20 and 29

T 18 N R 5 W

Va. 12° 45' East

19 99 Set post 3 x 3 in x 4 ft 1 ft deep
marked 1/16 raised mound of
earth 2 ft high from 4 pits 18 x
24 x 12 in deep for 1/16 Sec Cor.
39. 98 Set post 3 x 3 in x 4 ft 1 ft deep
marked 1/4 raised mound of earth
2 ft high from 4 pits 18 x 24 x 12
in deep for. 1/4 Sec. Cor.
59 97 Set post 3 x 3 in x 4 ft 1 ft deep
marked 1/16 raised mound of
earth. 2 ft high from 4 pits
18 x 24 x 12 in deep for. 1/16 Sec. Cor.
79 96 To Cor. to Sec's 20. 21. 28 and 29
Land gently rolling Soil 2d rate.
October 26th 1875

West on a random line between
Sec's 19 and 30
Va 12° 45' East

20 00 Set temporary 1/16 Sec. Cor.
40 00 Set temporary 1/4 Sec Cor.
60. 00 Set temporary 1/16 Sec Cor.

T 18 N R 5 W

75	00	Wagon Road N W Ang S E
80	12	Intersect the West Boundary of the Township at a point 14 lks S of the Cor to Sec's 19 Ang 30 from which Cor. Pruen.
		S 89 3/4 E on a true line, between Sec's 19 Ang 30
		Va 12° 45' E
20	12	Set post 3 x 3 in x 4 ft 1 ft deep marked 1/16 raised mound of earth 2 ft high from 4 pits 18 x 24 x 12 in deep for 1/16 Sec. Cor.
40	12	Set post 3 x 3 in x 4 ft 1 ft deep marked 1/4 raised of earth 2 ft high from 4 pits 18 x 24 x 12 in deep for 1/4 Sec. Cor.
60	12	Set post 3 x 3 in x 4 ft 1 ft deep marked 1/16 raised mound of earth 2 ft high from 4 pits 18 x 24 x 12 in deep for 1/16 Sec. Cor.
80	12	Cor to Sec's 19. 20. 29. Ang 30
		Land gently rolling Soil 2d rate.

T 18 N R 5 W

		South on a true line between Sec's 29 Ang 30
		Va 11° 47' East
20	00	Set post 3 x 3 in x 4 ft 1 ft deep marked 1/16 raised mound of earth 2 ft high from 4 pits 18 x 24 x 12 in deep for 1/16 Sec. Cor.
40	00	Set post 3 x 3 in x 4 ft 1 ft deep marked 1/4 raised mound of earth 2 ft high from 4 pits 18 x 24 x 12 in deep for 1/4 Sec. Cor.
60	00	Set post 3 x 3 in x 4 ft 1 ft deep marked 1/16 raised mound of earth 2 ft high from 4 pits 18 x 24 x 12 in deep for 1/16 Sec Cor.
80	00	Set post 4 x 4 in x 4 1/2 ft 1 ft deep [illegible] raised mound of earth 2 1/2 ft high from 4 pits 18 x 24 x 12 in deep for Cor to Sec's 29. 30. 31 Ang 32.
		Land gently rolling Soil 2d rate.

T 18 N R 5 W

East on a random line between
Sec's 29 and 32
Va 12°45' E

20.00 Set temporary 1/16 Sec. Cor.
40.00 Set temporary 1/4 Sec. Cor.
60.00 Set temporary 1/16 Sec. Cor.
80.12 Intersect the N and S line at a point 7 lks N of the Cor. to Sec's 28. 29. 32 and 33. from which Cor. Drun.
N 89°57' W on a true line between
Sec's 29 and 32
Va 12°45' East

20.03 Set post 3 x 3 in x 4 ft 1 ft deep marked 1/16 raised mound of earth 2 ft high from 4 pits 18 x 24 x 12 in deep for 1/16 Sec. Cor.
40.06 Set post 3 x 3 in x 4 ft 1 ft deep marked 1/4 raised mound of earth 2 ft high from 4 pits 18 x 24 x 12 in deep for 1/4 Sec. Cor.
60.09 Set post 3 x 3 in x 4 ft 1 ft deep marked 1/16 raised mound of earth 2 ft high from 4 pits 18 x 24 x

T 18 N R 5 W

12 in deep for 1/16 Sec. Cor.
80.12 To Cor. to Sec's 29. 30. 31 and 32.
Land gently rolling Soil 2nd rate.

West on a random line between
Sec's 30 and 31
Va 12°45' East

80.00 Wagon Road N.W. and S.E.
20.00 Set temporary 1/16 Sec. Cor.
40.00 Set temporary 1/4 Sec. Cor.
60.00 Set temporary 1/16 Sec. Cor.
79.64 Intersect the west boundary of the Township at a point 7 lks N of Cor. to Sec's 30 and 31 from which Cor. Drun.
N 89°57' E on a ~~random~~ true line between
Sec's 30 and 31
Va 12°45' East

19.64 Set post 3 x 3 in x 4 ft 1 ft deep marked 1/16 raised mound of earth 2 ft high from 4 pits 18 x 24 x 12 in deep for 1/16 Sec. Cor.

T 18 N R 5 W

39	64	Set post 3 x 3 in x 4 ft 1 ft deep marked 1/4 raised mound of earth 2 ft high from 4 pits 18 x 24 x 12 in deep for 1/4 Sec. Cor.
59	64	Set post 3 x 3 in x 4 ft 1 ft deep marked 1/16 raised mound of earth 2 ft high from 4 pits 18 x 24 x 12 in deep for 1/16 Sec. Cor.
79	64	To Cor. to Secs 29. 30. 31 and 32. Land gently rolling Soil 2d rate.

From the 1/16 Sec. Cor. on the west boundary of the N W 1/4 of Sec. 29 Run.
East on a random line through Sec. 29
Va 12°45' E

20	00	Set temporary 1/16 Sec. Cor.
40	00	Set temporary 1/16 Sec. Cor.
60	00	Set temporary 1/16 Sec. Cor.
80	12	Intersect the N and S line at a point

T 18 N R 5 W

10 lks N of the 1/16 Sec. Cor. on the east boundary of the N. E. 1/4 of Sec. 29 from which Cor. I run
N 89°56' W on a true line through Sec 29
Va 12°45' East

20	03	Set post 3 x 3 in x 4 ft 1 ft deep marked 1/16 raised mound of earth 2 ft high from 4 pits 18 x 24 x 12 in deep for 1/16 Sec. Cor.
40	06	Set post 3 x 3 in x 4 ft 1 ft deep marked 1/16 raised mound of earth 2 ft high from 4 pits 18 x 24 x 12 in deep for 1/16 Sec Cor.
60	09	Set post 3 x 3 in x 4 ft 1 ft deep marked 1/16 raised mound of earth 2 ft high from 4 pits 18 x 24 x 12 in deep for 1/16 Sec. Cor.
80	12	To the 1/16 Sec. Cor. on the west boundary of the N W 1/4 of Sec. ~~28~~ 29 Land gently rolling Soil 2d rate.

T 18 N R 5 W

From the 1/16 Sec. Cor. on the East boundary of the N E 1/4 of Sec. 30 I run.
West on a random line through Sec 30
Va 12°45' E

20.00 Set temporary 1/16 Sec. Cor.
27.00 Wagon Road N W Ang S E.
40.00 Set temporary 1/16 Sec Cor.
60.00 Set temporary 1/16 Sec. Cor.
80.00 Intersect the West boundary of the Township at the 1/16 Sec. Cor. on the West boundary of the N W 1/4 of Sec. 30. from which Cor. I run.
East on a true line through Sec. 30
Va 12°45' E

20.00 Set post 3 x 3 in x 4 ft 1 ft deep marked 1/16 raised mound of earth 2 ft high from 4 pits 18 x 24 x 12 in deep for 1/16 Sec Cor.
40.00 Set post 3 x 3 in x 4 ft 1 ft deep marked 1/16 raised mound of

T 18 N R 5 W

earth 2 ft high from 4 pits 18 x 24 x 12 in deep for 1/16 Sec. Cor.
60.00 Set post 3 x 3 in x 4 ft 1 ft deep marked 1/16 raised mound of earth 2 ft high from 4 pits 18 x 24 x 12 in deep for 1/16 Sec. Cor.
80.00 To the 1/16 Sec. Cor. on the East boundary of the N E 1/4 of Sec. 30.
Land gently rolling Soil 2d rate.

From the 1/4 Sec. Cor. on the West boundary of Sec. 29. I run
East on a random line through Sec. 29.
Va 12°45' East

20.00 Set temporary 1/16 Sec Cor.
40.00 Set temporary C 1/4 Sec Cor.
60.00 Set temporary 1/16 Sec. Cor.
80.12 Intersect the N Ang S line at a point 7 lks S of the 1/4 Sec. Cor on the East boundary of Sec. 29 from which Cor. I run

T 18 N R 5 W

S 89° 57' W on a true line through
Sec. 29

Va 12°45' E

20.03		Set post 3 x 3 in x 4 ft 1 ft deep marked 1/16 raised mound of earth 2 ft high from 4 pits 18 x 24 x 12 in deep for 1/16 Sec. Cor.
40.06		Set post 3 x 3 in x 4 ft 1 ft deep marked 1/4 raised mound of earth 2 ft high from 4 pits 18 x 24 x 12 in deep for Center 1/4 Sec. Cor.
60.09		Set post 3 x 3 in x 4 ft 1 ft deep marked 1/16 raised mound of earth 2 ft high from 4 pits 18 x 24 x 12 in deep for 1/16 Sec. Cor.
80.12		To the 1/4 Sec. Cor on the west boundary of Sec. 29.
		Land gently rolling Soil 2nd rate.

From the 1/4 Sec. Cor. on the east boundary of Sec. 30 T run West on a land on line through

T 18 R 5 W

Sec. 30

Va 12°45' East

20.00		Set iron pipe 4 in Sec. Cor.
28.00		Wagon Road N. and South.
40.00		Set iron pipe 4 in 1/4 Sec. Cor.
60.00		Set iron pipe 4 in 1/16 Sec Cor
79.88		Intersect the west boundary of the Township at a point 5 rods N. of the 1/4 Sec. Cor on the west boundary of Sec. 30 from which Cor. bears
		S 89° 57' E on a true line through Sec. 30

Va 12°45' East

19.88		Set post 3 x 3 in x 4 ft 1 ft deep marked 1/16 Raised mound of earth 2 ft high from 4 pits 18 x 24 x 12 in deep for 1/16 Sec cor
39.88		Set post 3 x 3 in x 4 ft 1 ft deep marked E 1/4 Raised mound of earth 2 ft high from 4 pits 18 x 24 x 12 in deep for Center 1/4 Sec cor
59.88		Set post 3 x 3 in x 4 ft 1 ft deep marked 1/16

T 18 N R 5 W

Raised mound of earth 2 ft high
from 4 pits 18 x 24 x 12 in deep for
1/16 Sec cor

79 88 To the 1/4 Sec cor on the East boundary
of Sec 30
Sand gently rolling
Soil 2" rate

From the 1/16 Sec cor on the West boundary
of the S W 4 of Sec 29 I run
East on a Random line through
Sec 29

Va 12°45' E

20 00 Set temporary 1/16 Sec cor
40 00 Set temporary 1/16 Sec cor
60 00 Set temporary 1/16 Sec cor
80 20 Intersect N & S line 14 lks north of the
1/16 Sec cor on the East boundary of the
S. E. 4 of Sec 29. From which Cor I run
N. 89°54' W. on a true line through
Sec 29

Va 12°45' East

T 18 N R 5 W

20 05 Set post 3 x 3 in x 4 ft 1 ft deep marked
1/16 Raised mound of earth 2 ft high
from 4 pits 18 x 24 x 12 in deep for
1/16 Sec cor
40 10 Set post 3 x 3 in x 4 ft 1 ft deep marked
1/16 Raised mound of earth 2 ft high
from 4 pits 18 x 24 x 12 in deep for
1/16 Sec cor
60 15 Set post 3 x 3 in x 4 ft 1 ft deep marked
1/16 Raised mound of earth 2 ft high
from 4 pits 18 x 24 x 12 in deep for
1/16 Sec cor
80 20 To the 1/16 Sec cor on the West boundary
of the S W 4 of Sec 29
Sand gently rolling
Soil 2" rate

✓ October 27th 1875

From the 1/16 Sec cor on the East
boundary of the S E 4 of Sec 30 I run
West on a Random line through
Sec 30

Va 12°45' East

T18 N R 5 W

20 00		Set temporary 1/16 Sec cor
22 00		Wagon Road N W & S E
40 00		Set temporary 1/16 Sec cor
60 00		Set temporary 1/16 Sec cor
79 75		Intersect West boundary of Township 14 lks North of the 1/16 Sec cor on the S E 1/4 of Sec 30 From which Cor I run N. 89° 54' E on a true line through Sec 30
		Va 1°24' East
19 75		Set frost 3 x 3 in x 4 ft 1 ft deep marked 1/16 Raised mound of earth 2 ft high from 4 pits 18 x 24 x 12 in deep for 1/16 Sec Cor
39 75		Set frost 3 x 3 in x 4 ft 1 ft deep marked 1/16 Raised mound of earth 2 ft high from 4 pits 18 x 24 x 12 in deep for 1/16 Sec Cor
59 75		Set frost 3 x 3 in x 4 ft 1 ft deep marked 1/16 Raised mound of earth 2 ft high from 4 pits 18 x 24 x 12 in deep for 1/16 Sec cor
79 75		To the 1/16 Sec Cor on the East boundary of the S. E 1/4 of Sec 30
		Sand gently rolling Soil 2d rate

T18 N R 5 W

		South on a Random line between Secs 31 & 32
		Va 1°47' East
9 00		Wagon Road N W & S E
20 00		Set temporary 1/16 Sec cor
40 00		Set temporary 1/4 Sec cor
60 00		Set temporary 1/16 Sec cor
80 10		Intersect South boundary of the Township 15 lks East of the cor to Secs 31 & 32. From which Cor I run N. 6' E on a true line between Sec's 31 & 32
		Va 1°47' East
20 10		Set frost 3 x 3 in x 4 ft 1 ft deep marked 1/16 Raised mound of earth 2 ft high from 4 pits 18 x 24 x 12 in deep for 1/16 Sec cor
40 10		Set frost 3 x 3 in x 4 ft 1 ft deep marked 1/4 Raised mound of earth 2 ft high from 4 pits 18 x 24 x 12 in deep for 1/4 Sec cor
60 10		Set frost 3 x 3 in x 4 ft 1 ft deep marked 1/16 Raised mound of earth 2 ft high

from 4 pits 18 x 24 x 12 in deep for
1/16 Sec cor
80 10 To the cor to Secs 29, 30, 31 & 32
Land gently rolling
Soil 2nd rate

From the 1/16 Sec cor on the West
boundary of the N W 1/4 of Sec 32. I run
East on a Random line through
Sec 32

Va 12° 45' E

11 30 Wagon Road N W & S E
20 00 Set temporary 1/16 Sec cor
40 00 Set temporary 1/16 Sec cor
60 00 Set temporary 1/16 Sec cor
80 00 Intersect N & S line at the 1/16 Sec cor
on the East boundary of the N E 1/4 of
Sec 32. From which cor I run
West on a true line through
Sec 32

Va 12° 45' E.

20 00 Set post 3 x 3 in x 4 ft 1 ft deep marked

1/16 Raised mound of earth 2 ft high
from 4 pits 18 x 24 x 12 in deep for
1/16 Sec cor
40 00 Set post 3 x 3 in x 4 ft 1 ft deep marked
1/16 Raised mound of earth 2 ft high
from 4 pits 18 x 24 x 12 in deep for
1/16 Sec cor
60 00 Set post 3 x 3 in x 4 ft 1 ft deep marked
1/16 Raised mound of earth 2 ft high
from 4 pits 18 x 24 x 12 in deep for
1/16 Sec cor
80 00 To the 1/16 Sec cor on the West boun-
-dary of the N W 1/4 of Sec 32
Land gently rolling
Soil 2nd rate

From the 1/16 Sec cor on the East
boundary of the N E 1/4 of Sec 31
I run
West on a Random line through
Sec 31

Va 12° 45' East

T 15 N R 5 W

20	00	Set temporary 1/16 Sec Cor
40	00	Set temporary 1/16 Sec Cor
60	00	Set temporary 1/16 Sec Cor
79	60	Intersect West boundary of the Township 8 lks South of the 1/16 Sec Cor on the N W 1/4 of Sec 31 From which Cor I run S 89°57' E on a true line through Sec 31
		Va 12°45' East
19	60	Set post 3 x 3 in x 4 ft 1 ft deep marked 1/16 Raised mound of earth 2 ft high from 4 pits 18 x 24 x 12 in deep for 1/16 Sec Cor
39	60	Set post 3 x 3 in x 4 ft 1 ft deep marked 1/16 Raised mound of earth 2 ft high from 4 pits 18 x 24 x 12 in deep for 1/16 Sec Cor
59	60	Set post 3 x 3 in x 4 ft 1 ft deep marked 1/16 Raised mound of earth 2 ft high from 4 pits 18 x 24 x 12 in deep for 1/16 Sec Cor
79	60	To the 1/16 Sec Cor on the East

T 15 N R 5 W

		boundary of the N E 1/4 of Sec 31 Land gently rolling Soil 2" rate
		From the 1/4 Sec. Cor. on the west boundary of Sec. 32 I run East on a random line through Sec. 32
		Va 12°45' East
20	00	Set temporary 1/16 Sec. Cor.
33	00	Wagon road N W and S E.
40	00	Set temporary E 1/4 Sec. Cor.
60	00	Set temporary 1/16 Sec. Cor.
80	04	Intersect the N and S line at a point 7 lks N of the 1/4 Sec Cor. on the East boundary of Sec. 32. from which Cor. I run N 89°57' W on a true line through Sec. 32
		Va 12°45' East
20	00	Set post 3 x 3 in x 4 ft 1 ft deep marked 1/16 raised mound of earth

		2 ft high from 4 pits 18 x 24 x 12 in deep for 1/16 Sec. Cor.
40	00	Set post 3 x 3 x 4 ft 1 ft deep marked C 1/4 raised mound of earth. 2 ft high from 4 pits 18 x 24 x 12 in deep for C 1/4 Sec Cor.
60	00	Set post 3 x 3 in x 4 ft 1 ft deep marked 1/16 raised mound of earth 2 ft high from 4 pits 18 x 24 x 12 in deep for 1/16 Sec Cor.
80	00	To the 1/4 Sec Cor on the west boundary of Sec. 32. Land gently rolling Soil 2d rate.

From the 1/4 Sec. Cor. on the East boundary of Sec. 31 Run West on a random line through Sec. 31

Va 13°45' East

20	00	Set true porary 1/16 Sec. Cor.
40	00	Set true porary C 1/4 Sec. Cor.
60	00	Set true porary 1/16 Sec. Cor.

79	20	Intersect the west boundary of the Town Ship at a point 18 chs North of the 1/4 Sec Cor. on the west boundary of Sec 31 from which Cor. Run.

S 89°52' E on a true line through Sec 31

Va 12°45' East

19	40	Set post 3 x 3 in x 4 ft 1 ft deep marked 1/16 raised mound of earth 2 ft high from 4 pits 18 x 24 x 12 in deep for 1/16 Sec. Cor.
39	40	Set post 3 x 3 in x 4 ft 1 ft deep marked C 1/4 raised mound of earth 2 ft high from 4 pits 18 x 24 x 12 in deep for C 1/4 Sec Cor.
59	40	Set post 3 x 3 in x 4 ft 1 ft deep marked 1/16 raised mound of earth 2 ft high from 4 pits 18 x 24 x 12 in deep for 1/16 Sec. Cor.
79	40	To the 1/4 Sec. Cor. on the East boundary of Sec. 31.

T 18 N R 5 W

Land gently rolling Soil 2d rate.

From the 1/16 Sec Cor on the west boundary of the S.W. 1/4 of Sec. 32. Run
East on a random line through Sec. 32
Va 12°45' East

20 00 Set temporary 1/16 Sec Cor.
40 00 Set temporary 1/16 Sec Cor.
53 00 Wagon Road N W and S.E.
60 00 Set temporary 1/16 Sec Cor.
80 08 Intersect the N and S line at a point 5 Lks N of the 1/16 Sec. Cor. on the East boundary of the S E 1/4 of Sec. 32. from which Cor. Run
N 89°58' W on a true line through Sec. 32
Va 12°45' E

20 02 Set post 3 & 3 in & 4 ft 1 ft deep marked 1/16 raised mound of earth 2 ft high from 4 pits 18 & 24 & 12 in

T 18 N R 5 W

deep for 1/16 Sec. Cor.
40 04 Set post 3 & 3 in & 4 ft 1 ft deep marked 1/16 raised mound of earth 2 ft high from 4 pits 18 & 24 & 12 in deep for 1/16 Sec. Cor.
60 06 Set post 3 & 3 in & 4 ft 1 ft deep marked 1/16 raised mound of earth 2 ft high from 4 pits 18 & 24 & 12 in deep for 1/16 Sec Cor.
80 08 To the 1/16 Sec. Cor. on the west boundary of the S.E. 1/4 of Sec. 32
Land gently rolling Soil 2d rate.

From the 1/16 Sec. Cor. on the east boundary of the S E 1/4 of Sec 31 Run.
West on a random line through Sec. 31
Va 12°45' East

20 00 Set temporary 1/16 Sec. Cor.
40 00 Set temporary 1/16 Sec. Cor.

T 18 N R 5 W

60.	00	Set temporary 1/16 Sec. Cor.
79.	28	Intersect the West boundary of the Township at a point 12 lks S of the 1/16 Sec. Cor on the West boundary of the S.W. 1/4 of Sec. 31. from which Cor. Drun. S 89°55' E on a true line through Sec. 31 Va 12°45' East
19	28	Set post 3 x 3 in x 4 ft 1 ft deep marked 1/16 raised mound of earth 2 ft high from 4 pits 18 x 24 x 12 in deep for. 1/16 Sec. Cor.
39.	28	Set post 3 x 3 in x 4 ft 1 ft deep marked 1/16 raised mound of earth 2 ft high from 4 pits 18 x 24 x 12 in deep for. 1/16 Sec Cor.
59.	28.	Set post 3 x 3 in x 4 ft 1 ft deep marked 1/16 raised mound of earth 2 ft high from 4 pits 18 x 24 x 12 in deep for. 1/16 Sec Cor
79.	28	To the 1/16 Sec. Cor. on the east

T 18 N R 5 W

		boundary of the S E 1/4 of Sec. 31 Land. gently rolling Soil 2d rate October 29th 1875

General Description.

The surface of this Township varies from nearly level to rolling and suitable for Cultivation, and better adapted to wheat growing than any other purpose. There is a small strip of bottom land along the North Eastern portion of the frac'l Township, and of excellent quality, and suitable for all the productions of the climate.

The water is of poor quality and very little of that, but by sinking wells to a level of the bed of Beaver Creek water of good quality could be obtained.

Note.

The Section line that was produced South between Sec's 21 and 22 Years 2.42 East and the boundary line runs North, consequently the Section line between Sec's 22 and 23 is thrown out of limits, therefore I run at a decreased Variation to intersect

in proper limits on the South boundary of the Township The same rule will hold good in regard to all the North and South lines West of this line as they have been produced South at so great a Variation but still run parallel to each other as the Variation is the same.

Frank M. Crowell,
Compassman

List of Names.

A list of names of the individuals employed to assist in running measuring and marking the lines and Corners, described in the foregoing field notes of Trail. Township No 18 North of the Base line of Range No 5 West of the 6th P. M. in the Pawnee Indian Reservation in the State of Nebraska showing the respective capacities in which they acted.

Frank M. Crowell.	Compassman.
Alfred Lanoue.	Flagman.
Thos. N. Skinner	Chainman
Sam'l Pierce	Chainman
James M. Gillett.	Moundman
Henry M. Halpin.	Moundman.

We hereby Certify that we have assisted Franklin Potter Deputy Surveyor in running Measuring and Marking the Lines & Corners of Fractional Township No. 18 North of the Base Line. Range No 5 West of the 6th Principal Meridian and that the said Work has been in all respects to the best of our Knowledge & belief well and faithfully executed and the boundary monuments planted according to the instructions furnished by the Surveyor General. of dimensions, character, construction & Marking and in the manner as specificly described in the foregoing field Notes.

Frank M Crowell Compassman
Alfred Lanoue Flagman
Thos N. Skinner Chainman
Samuel Pierce Chainman
James M Gillett Moundman
Henry M. Halpin Moundman

Subscribed and Sworn to by the=

above named persons before me a Justice of the Peace for the County of Boone in the State of Nebraska this 15th day of November A.D. 1875.

G. H. Cox
Justice of the Peace
for Boone County

Township No. 18. N. Range No. 5. W. of the 6th P.M.

I Franklin Potter Deputy Surveyor do solemnly swear that in pursuance of a contract with Jno. Clark Surveyor of the Public Lands of the United States in the State of Nebraska bearing date of August 24th 1875 and in strict conformity to the laws of the United States and the instructions furnished by said Surveyor General I have faithfully surveyed the sub divisions of fractional Township No. 18 North of Base Line. Range No. 5 West of the 6th Principal Meridian in said State and I do further solemnly swear that corner monuments are of the dimensions character. marking and established in the manner as specifically described in the foregoing field notes and that the foregoing are the true and original field notes of such survey

Franklin Potter,
Deputy Surveyor

State of Iowa.
Scott County. S.S.

Subscribed by said Franklin Potter Deputy Surveyor and sworn to before me a Notary Public in and for said County. this 18th day of December A D 1875.

J Goldsberry N.P.

Surveyor Generals Office
Plattsmouth Neb Feby. 21st 1876.

The foregoing field notes of the survey and subdivission into 40 acre tracts of fractional Township No 18. North of the Base Line of Range No 5. West of the 6th Principal Meridian in the Pawnee Indian Reservation in the State of Nebraska executed by Franklin Potter under his contract No 99. dated August 24th 1875 in the month of October 1875. having been critically examined and the necessary corrections and explanations made the said field notes and the surveys they describe are hereby approved

Jno R. Clark.
Surveyor General

General Land Office • Original Field Notes

Book Number

745

The images in this file are photographs of the notes of the original surveys of the State of Nebraska on file in the Office of the Nebraska State Surveyor located in Lincoln, Nebraska.

The original surveys in Nebraska began in the mid 1850's and were completed in the mid 1880's. The Nebraska office of the Surveyor General was closed June 30, 1886.