General Land Office • Original Field Notes

Book Number

746

The images in this file are photographs of the notes of the original surveys of the State of Nebraska on file in the Office of the Nebraska State Surveyor located in Lincoln, Nebraska.

The original surveys in Nebraska began in the mid 1850's and were completed in the mid 1880's. The Nebraska office of the Surveyor General was closed June 30, 1886.

T.H.

a

Exd Sch

T.15-18 N.
R. 6 W.

PAWNEE IND.
RESERVE.

97

Township No 15 North
Range No 6 West

T. 15 - 18 N.

R. 6. West
Pawnee Ind Res.

Field Notes

—of the—

Survey and Subdivision

—into—

40 Acre Tracts

—of—

Fractional

Township No. 15 North of the Base Line

—of—

Range No. 6 West of the 6th Principal Meridian

—in the—

Pawnee Indian Reservation

—in the—

State of Nebraska

Executed by

D. Franklin Potter

Deputy Surveyor Under contract

No. 99. Dated August 21st 1875

—Survey—

Commenced November 1st 1875

Completed November 2nd 1875

a

List of Names

— and —

Duties of Assistants

Joseph F. Mitchell	Compassman
Emmett H. Sprague	Flagman
Emmett C. Maxwell	Chainmen
Ankeny Miller	
Wm. F. Haining	Moundmen
Ellison East	

T. 15. N. R. 6. W.

Index Diagram



To determine the proper adjustment of my Compass. for the Subdivision of frac'l Township No 15 N of Range No 6 W. I commence at the Cor to Sec's 11. 12. 13 and 14. and run North on a blank line between Sec's 11 and 12.

Va 12.° 55' East.

40.00 To the 1/4 Sec. Cor.

80.06 So the Cor. to Sec's 12. 11 and 12.

Therefore my Compass is in proper adjustment.

Township No. 15 N of R No 6 W

From the Closing Corner to frac'l Sec's 1 and 2 of Township No. 15 N of Range No. 6 West of the 6th P.M. on the South boundary of the Pawnee Reservation I run.

North on a random line between Sec's 1 and 2.

Va 12°55' East.

16	40	Set Temporary 1/16 Sec Cor.
36	40	Set Temporary 1/4 Sec. Cor.
56	40	Set Temporary 1/16 Sec. Cor.
58	60	Enter level, flat, sandy plain.
76	30	Intersect the North Boundary of the Township 20 lks W of Cor to S's 1 and 2.

From which Cor. I run.

S 0°09' W on a true line between Sec's 1 and 2.

Va 12°55' East.

19	90	Set post 3 x 3 x 4 ft. 1 ft. deep marked 1/16 raised mound of earth 2 ft. high from four pits 18 x 24 x 12 in deep for.

T 15 N of Range No. 6 W.

		1/16 Sec. Cor.
39.	90	Set. post. 3 x 3 in x 4 ft. 1 ft. deep marked 1/4 raised mound of earth 2 ft. high from 4 pits 18 x 24 x 12 in deep for 1/4 Sec Cor.
59.	90	Set. post. 3 x 3 in x 4 ft. 1 ft. deep marked 1/16 raised mound of earth 2 ft. high from four pits 18 x 24 x 12 in deep for 1/16 Sec. Corner
76.	30	To Closing Corner on the South boundary of the Pawnee reserve. Crolling Sandy and 2d rate. Flat. Second rate.
		From the 1/16 Sec. Cor. on the West boundary of the S W 1/4 of Sec. 1 Drun. East on a random line through Sec. 1. Va 12°5-5' East.
20	00	Set. temporary 1/16 Sec. Cor.
40	00	Set. temporary 1/16 Sec. Cor.

T No. 15 North of Range No. 6 W.

60.	00	Set. temporary 1/16 Sec. Cor.
80.	00	Intersect Pres. S. line at 1/16 Sec. Cor. on the East boundary of the S. E. 1/4 of Sec. 1 from which Cor. Drun W on a true line through Sec. 1 Va. 12°5-5' East.
20.	00	Set. post. 3 x 3 in x 4 ft. 1 ft. deep marked 1/16 raised mound of earth 2 ft. high from 4 pits 18 x 24 x 12 in deep for 1/16 Sec. Cor.
40.	00	Set post. 3 x 3 in x 4 ft. 1 ft. deep marked 1/16 raised mound of earth 2 ft. high from 4 pits 18 x 24 x 12 in deep for 1/16 Sec. Cor.
60.	00	Set. post. 3 x 3 in x 4 ft. 1 ft. deep marked 1/16 raised mound of earth 2 ft. high from 4 pits 18 x 24 x 12 in deep for 1/16 Sec. Cor.
80	00	To 1/16 Sec. Cor. on the S. W. 1/4 of Sec. 1 Land rolling sandy and 2d rate

T 15 N of R No. 6 W

From the 1/4 Sec. Cor. on the West boundary of Sec. 1 Run
East on a random line through Sec. 1
Va 12°55' East.

20.00 Set temporary 1/16 Sec. Cor.
40.00 Set temporary C 1/4 Sec. Cor.
60.00 Set temporary 1/16 Sec. Cor.
80.12 Intersect the N Eg S line at a point 12 lks N of 1/4 Sec. Cor. on the E boundary of Sec. 1. from which Corner Drun.
N 89°55' W on a true line through Sec. 1
Va 12°55' East.

20.03 Set post 3 x 3 in x 4 ft. 1 ft deep marked 1/16 raised mound of earth 2 ft. high from four pits 18 x 24 x 12 in deep for 1/16 Sec Cor.
40.06 Set post 3 x 3 in x 4 ft. 1 ft. deep marked C 1/4 raised mound of earth 2 ft. high from four pits 18 x 24 x 12 in deep for C 1/4 Sec Cor.

T No. 15 N of R No. 6 W.

60.09 Set post 3 x 3 in x 4 ft. 1 ft. deep marked 1/16 raised mound of earth 2 ft. high from 4 pits 18 x 24 x 12 in deep for 1/16 Sec. Cor.
80.12 To 1/4 Sec. Cor. on W boundary of Sec. 1.
Land rolling Sandy Eg 2d rate.

From the 1/16 Sec. Cor. on the West boundary of the N W 1/4 of Sec. 1 Drun.
East on a random line through Sec. 1
Va 12°55' East.

20.00 Set temporary 1/16 Sec. Cor.
40.00 Set temporary 1/16 Sec. Cor.
60.00 Set temporary 1/16 Sec. Cor.
80.16 Intersect N Eg S line 14 lks N of the 1/16 Sec. Cor. on the East boundary of the N E 1/4 of Sec. 1. from which Cor. Drun.
N 89°54' W on a true line through Sec 1
Va 12°55' East.

T 15 N of R No. 6 W

20	04	Set. post. 3 x 3 in x 4 ft. 1 ft. deep marked 1/16 raised mound of earth 2 ft. high from four pits 18 x 24 x 12 in deep for 1/16 Sec. Cor.
40	08	Set. post. 3 x 3 in x 4 ft. 1 ft. deep marked 1/16 raised mound of earth 2 ft. high from 4 pits 18 x 24 x 12 in deep for 1/16 Sec. Cor.
60	12	Set. post. 3 x 3 in x 4 ft. 1 ft. deep marked 1/16 raised mound of earth 2 ft. high from four pits 18 x 24 x 12 in deep for 1/16 Sec. Cor.
80	16	To 1/16 Sec. Cor. on the W boundary of the N.W. 1/4 of Sec. 1. Land rolling sandy Avg 2d rate.

T 15 N of Range No. 6 W

		From the Closing Cor. to Frac'l Sec's 2 Avg 3 on the South boundary of the Pawnee Reservation I run North on a random line between Sec's 2 Avg 3 Va 12°55' East.
16	10	Set. temporary 1/16 Sec Cor.
36	10	Set. temporary 1/4 Sec. Cor.
56	10	Set. temporary 1/16 Sec Cor.
63	00	Enter Bottom E Avg W.
76	14	Intersect. the North boundary of the Township 12 eks W of Cor. to Sec's 2 Avg 3. from which Cor. I run. S 0°05' W on a true line between Sec's 2 Avg 3. Va 12°55' East.
20	04	Set. post. 3 x 3 x 4 ft. 1 ft. deep marked 1/16 raised mound of earth 2 ft. high from 4 pits 18 x 24 x 12 in deep for 1/16 Sec. Cor.
40	04	Set. post. 3 x 3 x 4 ft. 1 ft. deep marked 1/4 raised mound of earth 2 ft. high from 4 pits

		18 x 24 x 12 in deep for 1/4 Sec. Cor.
60	.04	Set. post. 3 x 3 in x 4 ft. 1 ft. deep marked 1/16 raised mound of earth 2 ft. high from 4 pits 18 x 24 x 12 in deep for. 1/16 Sec Cor.
76	.14	To Closing Corner on the South boundary of the Pawnee Reserve. Land in Bottom level sandy and 2d rate Upland rolling sandy and 2d rate.

From the 1/16 Sec. Cor on the West. boundary of S. W. 1/4 of Sec. 2.
Run
East. on a random line through Sec. 2

Va. 12°35' East.

20	.00	Set. temporary 1/16 Sec. Cor.
40	.00	Set. temporary 1/16 Sec. Cor.
60	.00	Set. temporary 1/16 Sec Cor.
80	.00	Intersect. N and S line at a point.

T 15 N of R No. 6 W

		14 lks S of 1/16 Sec. Cor. on the East. boundary of the S E 1/4 of Sec. 2. from which Corner Run.

S 89°54' W on a true line through Sec. 2

Va 12°35' East.

20	.00	Set. post. 3 x 3 in x 4 ft. 1 ft. deep marked 1/16 raised mound of earth 2 ft. high from 4 pits 18 x 24 x 12 in deep for. 1/16 Sec. Cor.
40	.00	Set. post. 3 x 3 in x 4 ft. 1 ft. deep. marked 1/16 raised mound of earth 2 ft. high from 4 pits 18 x 24 x 12 in deep for. 1/16 Sec. Cor.
60	.00	Set. post. 3 x 3 in x 4 ft. 1 ft. deep marked 1/16 raised mound of earth 2 ft. high from 4 pits 18 x 24 x 12 in deep for. 1/16 Sec. Cor.
80	.00	To 1/16 Sec Cor. on the West boundary of the S. W. 1/4 of Sec. 2. Land gently rolling Soil 2d rate.

From the 1/4 Sec. Cor. on the West boundary of Sec. 2. Drun.
East. on a random line through Sec 2

Va 12°55' East.

20.00 Set. post. for temporary 1/16 Sec. Cor.
40.00 Set. post. for temporary Center 1/4 Sec. Cor.
60.00 Set. post. for temporary 1/16 Sec. Cor.
80.16 Intersect the East boundary of Sec. 2 at a point 7 lks S of 1/4 Sec Cor. from which cor Drun.
S 89°57' W on a true line through Sec. 2

Va 12°55' E.

20.04 Set. post. 3 x 3 in x 4 ft. 1 ft. deep marked 1/16 raised mound of earth 2 ft. high from four pits 18 x 24 x 12 in deep for 1/16 Sec. Cor.
40.08 Set. post. 3 x 3 in x 4 ft. 1 ft. deep marked Center 1/4 raised mound of earth 2 ft. high from 4 pits 18 x 24 x 12 in deep for Center 1/4 Sec Cor.

60.12 Set. post. 3 x 3 in x 4 ft. 1 ft. deep marked 1/16 raised mound of earth 2 ft. high from four pits 18 x 24 x 12 in deep for 1/16 Sec. Cor.
80.16 To 1/4 Sec. Cor. on the West boundary of Sec 2.
Land gently rolling sandy and 2d rate.

From the 1/16 Sec. Cor. on the West boundary of the N W 1/4 of Sec. 2. Drun
East. on a random line through Sec. 2

Va 12°55' E.

20.00 Set. temporary 1/16 Sec Cor.
40.00 Set. temporary 1/16 Sec. Cor.
60.00 Set. temporary 1/16 Sec. Cor.
80.12 Intersect. N and S. line 14 lks N of 1/16 Sec. Cor. on the East boundary of the N. E. 1/4 of Sec. 2. from which Cor. Drun.
N 89°54' W on a true line through

T 15 N of R No. 6 W.

Section 2.

Va 12°55' East.

20 03 Set post. 3 x 3 in x 4 ft. 1 ft. deep marked 1/16 raised mound of earth 2 ft. high from four pits 18 x 24 x 12 in deep for 1/16 Sec. Cor.

40 06 Set. post. 3 x 3 in x 4 ft. 1 ft. deep marked 1/16 raised mound of earth 2 ft. high from four pits 18 x 24 x 12 in deep. for 1/16 Sec. Cor.

60 09 Set. post. 3 x 3 in x 4 ft. 1 ft. deep marked 1/16 raised mound of earth 2 ft. high from 4 pits 18 x 24 x 12 in deep for 1/16 Sec. Cor.

80 12 To 1/16 Sec. Cor. on West boundary of the N W 1/4 of Sec. 2.

Cand. Rolling sandy Eq 2d rate.

T 15 N of R No. 6 W

From the Closing Corner to Frac'l Sec's 3 Eq 4 on the South boundary of the Pawnee Reservation Drum North on a random line between Sections 3 Eq 4

Va 12°55' East.

16 49 Set temporary 1/16 Sec. Cor.

36 49 Set temporary 1/4 Sec. Cor.

46 50 Enter bottom E Eq W

56 49 Set temporary 1/16 Sec. Cor.

76 57 Intersect. the North boundary of the Township at a point 21 lks East of Cor to Sec's 3 Eq 4. from which Cor Drum.

S 00°09' E on a true line between Sec's 3 Eq 4

Va 12°55' East.

20 08 Set post. 3 x 3 in x 4 ft. 1 ft. deep marked 1/16 raised mound of earth 2 ft. high from 4 pits 18 x 24 x 12 in deep for 1/16 Sec. Cor.

40 08 Set. post. 3 x 3 in x 4 ft. 1 ft. deep

T 15 N of R No. 6 W.

marked 1/4 raised mound of earth 2 ft. high from 4 pits 18 x 24 x 12 in deep for 1/4 Sec. Cor.

60 08 Set post 3 x 3 in x 4 ft. 1 ft. deep marked 1/16 raised mound of earth 2 ft. high from 4 pits 18 x 24 x 12 in deep for 1/16 Sec. Cor.

76 57 To Closing Corner to Frac'l Sec's 3 and 4. on South boundary of Pawnee Reservation.

Land gently rolling sandy and 2d rate. Bottom level Soil 2d rate.

November 1st 1875

From the 1/16 Sec. Cor. on the West boundary of the S.W. 1/4 of Sec. 3 Drun East on a random line through Sec. 3.

Va 12°5'5" East.

20 00 Set temporary 1/16 Sec. Cor.

40 00 Set temporary 1/16 Sec. Cor.

60 00 Set temporary 1/16 Sec. Cor.

79 76 Intersect the N and E line at a point

T 15 N of R No. 6 W.

7 lks N of the 1/16 Sec. Cor. on the East boundary of the S.E. 1/4 of Sec. 3. from which Cor. Drun.

N 89°57' West on a true line through Sec. 3

Va 12°5'5" East.

1 89 94 Set post 3 x 3 x 4 ft. 1 ft. deep marked 1/16 raised mound of earth 2 ft. high from 4 pits 18 x 24 x 12 in deep for 1/16 Sec. Cor.

39 88 Set post 3 x 3 in x 4 ft. 1 ft. deep marked 1/16 raised mound of earth 2 ft. high from four pits 18 x 24 x 12 in deep for 1/16 Sec. Cor.

59 82 Set post 3 x 3 in x 4 ft. 1 ft. deep marked 1/16 raised mound of earth 2 ft. high from 4 pits 18 x 24 x 12 in deep for 1/16 Sec. Cor.

79 76 To 1/16 Sec. Cor. on the West boundary of the S.W. 1/4 of Sec. 3.

Land gently rolling Soil 2d rate.

T 15 N of R No. 6 W

From the 1/4 Sec. Cor. on the West boundary of Sec. 3. Drun.
East. on a random line through Sec. 3
Va 12°55' East.

20 00 Set temporary 1/16 Sec. Cor.
40 00 Set temporary Center 1/4 Sec. Cor.
60 00 Set temporary 1/16 Sec Cor.
79 60 Intersect. N Reg S. line at a point 5 lks S. of 1/4 Sec. Cor. on East boundary of Sec. 3. from which Cor. Drun.
S 89°58' W on a true line through Sec 3
Va 12°55' East.

19.90 Set post 3 x 3 in x 4 ft. 1 ft. deep marked 1/16 raised mound of earth 2 ft. high from four pits 18 x 24 12 in deep for 1/16 Sec. Cor.
39 80 Set post 3 x 3 in x 4 ft. 1 ft. deep marked C 1/4 raised mound of earth 2 ft. high from 4 pits 18. 24 x 12 in deep for Center 1/4 Sec. Corner.

T 15 N of R No. 6 W.

59 70 Set post 3 x 3 in x 4 ft. 1 ft. deep marked 1/16 raised mound of earth 2 ft. high from 4 pits 18 x 24 x 12 in deep for 1/16 Sec. Cor.
79.60 To 1/4 Sec. Cor. on the West boundary of Sec. 3.
Land gen'ly rolling, sandy and 2d rate.

From the 1/16 Sec. Cor. on the West boundary of the N W 1/4 of Sec. 3 Drun.
East. on a random line through Sec. 3.
Va 12°55' East.

20 00 Set temporary 1/16 Sec. Cor.
40 00 Set temporary 1/16 Sec. Cor.
56 00 Leave bottom N E and S W.
60 00 Set temporary 1/16 Sec. Cor.
79 72 Intersect. N Reg S line at a point 14 lks North of the 1/16 Sec. Cor. on the East boundary of the N E 1/4

T 15 N of R No. 6 W.

of Sec. 3. from which Cor. Drun.
N. 89°54' W. on a true line through
Sec. 3
Va 12°55' East.

19.93 Set. post. 3 x 3 in x 4 ft. 1 ft. deep
marked 1/16 raised mound of earth
2 ft. high from 4 pits 18 x 24 x
12 in deep for. 1/16 Sec. Cor.

39.86 Set. post. 3 x 3 in x 4 ft. 1 ft. deep
marked 1/16 raised mound of
earth 2 ft. high from 4 pits 18
24 x 12 in deep for. 1/16 Sec. Cor.

59.79 Set. post. 3 x 3 in x 4 ft. 1 ft. deep
marked 1/16 raised mound of earth
2 ft. high from 4 pits 18 x 24 x
12 in deep for. 1/16 Sec. Cor.

79.72 To 1/16 Sec. Cor. on the West. boundary
of the N. W. 1/4 of Sec. 3.
Upland rolling sand hills bottom level
sandy Avg 2 ft. rate.

T 15 N of R No. 6 W.

From the Closing Corner to Frac'l
Sec's 4 Avg 5 on the South boundary
of the Pawnee Reservation Drun.
North on a random line between
Sec's 4 Avg 5.
Va 12°55' East.

17.23 ~~16.27~~ Set. temporary 1/16 Sec. Cor.
37 ~~36.27~~ Set. temporary 1/4 Sec. Cor.
57 ~~56.27~~ Set. temporary 1/16 Sec. Cor.
Enter Bottom E Avg W.
70.00
77.23 ~~76.23~~ Intersect. the North boundary of the
Township at a point. 7 lks East.
of the Cor. to Sec's 4 Avg 5. from
which Cor. Drun.
S 00°03' East. on a true line between
Sec's 4 Avg 5
Va 12°55' East.

19.96 Set. post. 3 x 3 in x 4 ft. 1 ft. deep marked
1/16 Raised mound of earth 2 ft.
high from 4 pits 18 x 24 x 12 in
deep for. 1/16 Sec. Cor.

39.96 Set. post. 3 x 3 in x 4 ft. 1 ft. deep
marked 1/4 raised mound of earth

		2 ft. high from 4 pits 18 x 24 x 12 in deep for 1/4 Sec Cor.
59	96	Set post 3 x 3 in x 4 ft. 1 ft. deep marked 1/16 raised mound of earth 2 ft. high from 4 pits 18 x 24 x 12 in deep for 1/16 Sec Cor.
77	23	To Closing Corner on the South Boundary of the Pawnee reserve. Land rolling sandy Qty 2d rate. Bottom level sandy Qty 2d rate.

From the 1/16 Sec. Cor. on the West boundary of the S W 1/4 of Sec. 4 Drun.
East on a random line through Sec. 4

Va 12°5' East.

20	00	Set temporary 1/16 Sec. Cor.
40	00	Set temporary 1/16 Sec. Cor.
60	00	Set temporary 1/16 Sec Cor.
79	80	Intersect the N Qty S line at a point. 12 lks North of the 1/16

		Sec Cor. on the East boundary of the S.E. 1/4 of Sec. 4 from which Cor. Drun.

N 89°35' W on a true line through Section 4

Va 12°5' East.

19	95	Set post 3 x 3 in x 4 ft. 1 ft. deep marked 1/16 raised mound of earth 2 ft. high from four pits 18 x 24 x 12 in deep for 1/16 Sec. Cor.
39	90	Set post 3 x 3 in x 4 ft. 1 ft. deep marked 1/16 raised mound of earth 2 ft. high from four pits 18 x 24 x 12 in deep for 1/16 Sec. Cor.
59	85	Set post 3 x 3 in x 4 ft. 1 ft. deep marked 1/16 raised mound of earth 2 ft. high from four pits 18 x 24 x 12 in deep for 1/16 Sec Cor.
79	80	To 1/16 Sec Cor. on the West boundary of the S W 1/4 of Sec. 4 Land gently rolling soil sandy Qty 2d rate.

T 15 N of R No. 6 W.

From the 1/4 Sec. Cor. on the West boundary of Sec. 4 Drun
East on a random line through Sec. 4
Va 12°35' East.

20.00 Set temporary 1/16 Sec. Cor.
40.00 Set temporary Center 1/4 Sec. Cor.
60.00 Set temporary 1/16 Sec. Cor.
79.92 Intersect N and S line at a point 14 lks S. of 1/4 Sec. Cor. on the East boundary of Sec. 4. from which Cor. Drun.
S 89°54' W on a true line through Sec. 4
Va 12°35' East.

19.98 Set post 3 x 3 in x 4 ft. 1 ft. deep marked 1/16 raised mound of earth 2 ft. high from 4 pits 18 x 24 x 12 in deep for 1/16 Sec Cor.
39.96 Set post 3 x 3 in x 4 ft. 1 ft. deep marked C 1/4 raised mound of earth 2 ft. high from 4 pits 18 24 x 12 in deep for Center 1/4 Sec.

T No. 15 N of R No. 6 W.

59.94 Set post 3 x 3 in x 4 ft. 1 ft. deep marked 1/16 raised mound of earth 2 ft. high from four pits 18 x 24 x 12 in deep for 1/16 Sec. Cor.
79.92 To 1/4 Sec. Cor. on the West boundary of of Sec. 4.
Land gently rolling sandy 2d rate.

From the 1/16 Sec. Cor. on the West boundary of the N.W. 1/4 of Sec. 4 Drun.
East on a random line through Sec. 4
Va 12°35' East.

20.00 Set temporary 1/16 Sec. Cor.
40.00 Set temporary 1/16 Sec. Cor.
60.00 Set temporary 1/16 Sec. Cor.
70.00 Enter bottom N W and S Sec.
80.00 Intersect N and S line at a point 5 lks North of 1/16 Sec. Cor on the East boundary of the N E 1/4 of Sec. 4. from which Cor. Drun.

T 15 N of R 4° W

N 89°58' W on a true line through Sec. 4

Va 12° 55' East.

20.00 Set. post. 3 x 3 in x 4 ft. 1 ft deep marked 1/16 raised mound of earth 2 ft. high from 4 pits 18 x 24 x 12 in deep for. 1/16 Sec. Cor.

40.00 Set. post. 3 x 3 in x 4 ft. 1 ft deep marked 1/16 raised mound of earth 2 ft. high from four pits 18 x 24 x 12 in deep for. 1/16 Sec. Cor.

60.00 Set. post. 3 x 3 in x 4 ft. 1 ft. deep, marked 1/16 raised mound of earth 2 ft. high from 4 pits 18 x 24 x 12 in deep for. 1/16 Sec. Cor.

80.00 So. the 1/16 Sec. Cor. on the West boundary of the N.W. 1/4 of Sec. 4.

Land level in Bottom, sandy 2d rate.
Upland rolling sandy Ang 2d rate.

T 15 N R 6 W

From the Cor. to Sec.'s 7. 12. 13. Ang 16 on the Range line. Run
East on random line between Sec.'s 7 Ang 16
Va 12° 55' East

8.70 Intersect the South boundary of the Pawnee Indian Reservation at Closing Corner to Frac'l Sec.'s 7 Ang 16. from which Cor. Run.
West on a true line between Sec.'s 7 Ang 16
Va 12° 55' East

8.70 To Cor. to Sec.'s 7. 12. 13. Ang 16
Land level Sandy Ang 2d rate.

From the Cor. to Sec.'s 1. 6. 7 Ang 12 on the Range line Run
East on a random line between Sec.'s 6 Ang 7.
Va 12° 55' East

19.20 Leave Bottom N Ang S.
20.00 Set temporary 1/16 Sec. Cor.

T 15 N R 6 W

(South)

26. 28 Intersect the East boundary of the Pawnee Indian Reservation at the Closing Corner to Frac'l Sec's 6 and 7 from which Cor. I run.
West on a true line between
Sec's 6 and 7.
Va 12°55' East.

6. 28 Set post 3 x 3 in x 4 ft 1 ft deep marked 1/16 raised mound of earth 2 ft high from 4 pits 18 x 24 x 12 in deep for 1/16 Sec. Cor.

26. 28 To Cor. to Sec's 1, 6, 7 and 12.
Land level sandy and 2d rate.

From the 1/16 Sec. Cor. on the west boundary of the S.W. 1/4 of Sec. 7 I run.
East on a true line through
Sec. 7.
Va 12°55' East.

12. 00 Leave Bottom N.E. and S.W.

20. 00 Set post 3 x 3 in x 4 ft 1 ft deep marked

T 15 N R 3 W

1/16 raised mound of earth 2 ft high from 4 pits 18 x 24 x 12 in deep for 1/16 Sec. Cor.

27. 18 Intersect the East boundary of the Pawnee Indian Reservation at a point 16.40 chs. North of the 18 Mile Cor. at which point I set.
Post 3 x 3 in x 4 ft 1 ft deep marked C.C. raised mound of earth 2 ft high from 3 pits 18 x 24 x 12 in deep for Closing Corner.
Land in Bottom level Soil 2d rate
Upland rolling Soil 2d rate.

From the 1/4 Sec. Cor. on the West boundary of Sec. 7 I run.
East on a true line through
Sec. 7.
Va 12°55' East

19. 00 Leave Bottom N.E. and S.W.

20. 00 Set post 3 x 3 in x 4 ft 1 ft deep marked 1/16 raised mound of earth 2 ft high from 4 pits 18 x 24 x 12 in deep for.

T 15 N R 3 W

		1/16 Sec Cor.
26.	90	Intersect the East boundary of the Pawnee Reservation at a point 3.60 chs. South of 1/2 Mile Cor. at which point Set post 3 x 3 in x 4 ft. 1 ft. deep marked C.C. raised mound of earth 2 ft. high from 4 pits 18 x 24 x 12 in deep for Closing Corner.
		Land level Soil 2d rate.
		From the 1/16 Sec. Cor. on the West boundary of the N W 1/4 of Sec. 7 Run East on a true line through Sec. 7
		Va 12°55' East
18.	25	Leave bottom N and S.
20.	00	Set post 3 x 3 in x 4 ft. 1 ft. deep marked 1/16 raised mound of earth 2 ft. high from 4 pits 18 x 24 x 12 in deep for 1/16 Sec. Cor.
26.	57	Intersect the East Boundary of the Pawnee Indian Reservation at a point 16.40 chs. N of 1/2 Mile

T 15 N R 6 W

		Cor. at which point Set Post 3 x 3 in x 4 ft. 1 ft. deep marked C.C. raised mound of earth 2 ft. high from 3 pits 18 x 24 x 12 in deep for Closing Corner.
		Land level sandy and 2d rate.

T No. 15 N of Range No. 6 W

		From the Closing Corner to Frac. Sec's 5 Aug 6 on the South boundary of the Pawnee Reservation. Drum.
		North on a random line between Sec's 5 Aug 6
		Va 12°35' East.
16.	42	Set. temporary 1/16 Sec. Cor.
36.	42	Set. temporary 1/4 Sec. Cor.
56.	42	Set. temporary 1/16 Sec Cor.
67.	00	Enter bottom E Aug W
76.	42	Intersect the North boundary of the Township at a point, 21 lks West. of Cor to Sec's 5 Aug 6. from which Cor Drum.
		S 00°09' W on a true line between Sec's 5 Aug 6.
		Va 12°35' East.
20.	00	Set. post. 3 x 3 in x 4 ft. 1 ft. deep marked 1/16 raised mound of earth 2 ft. high from 4 pits 18 x 24 x 12 in deep for 1/16 Sec. Cor.
40.	00	Set. post. 3 x 3 in x 4 ft. 1 ft deep



Lo Page

T 15 N of R 6 W.

		marked 1/4 raised mound of earth. 2 ft. high from four pits 18 x 24 x 12 in deep for 1/4 Sec. Cor.
60	00	Set. post. 3 x 3 in x 4 ft. 1 ft. deep marked 1/16 raised mound of earth 2 ft. high from four pits 18 x 24 x 12 in deep for 1/16 Sec. Cor.
76	42	To Closing Corner on the South Boundary of the Pawnee Reservoir. Land rolling sandy Ag 2d rate. Bottom Level sandy 2d rate.

From the 1/16 Sec. Cor. on the West boundary of the S.W. 1/4 of Sec. 5 Run

East on a random line through Sec. 5.

Variation 12°55' East.

20	00	Set. temporary 1/16 Sec. Cor.
40	00	Set. temporary 1/16 Sec. Cor.
60	00	Set. temporary 1/16 Sec. Cor.
79	80	Intersect the Pt. Ag S Line at a point

T No. 15 N of R No. 6 W.

		10 links S. of the 1/16 Sec. Cor. on the East boundary of the S.E. 1/4 of Sec. 5 from which corner D run.
		S 89° 56' W on a true line through Sec. 5
		Va 12°55' East.
19	95	Set. post. 3 x 3 in x 4 ft. 1 ft. deep marked 1/16 raised mound of earth 2 ft. high from 4 pits 18 x 24 x 12 in deep for 1/16 Sec. Cor.
39	90	Set. post. 3 x 3 in x 4 ft. 1 ft. deep marked 1/16 raised mound of earth. 2 ft. high from 4 pits 18 x 24 x 12 in. deep for 1/16 Sec. Cor.
59	85	Set. post. 3 x 3 in x 4 ft. 1 ft. deep. marked 1/16 raised mound of earth 2 ft. high from four pits 18 x 24 x 12 in deep for 1/16 Sec. Cor.
79	80	To 1/16 Sec. Cor. on the West boundary of the S.W. 1/4 of Sec. 5.

T 15 N of R No. 6 W

Land rolling sandy and 2d rate.

From the 1/16 Sec. Cor. on the East boundary of the S E 1/4 of Sec. 6 I run West on a random line through Sec. 6.

Va 12.°55' E

20 00 Set temporary 1/16 Sec. Cor.
40 00 Set temporary 1/16 Sec Cor.
40 40 Enter Bottom N. E. and S. W.
60 00 Set temporary 1/16 sec. cor.
77 20 Intersect the West boundary of the Township at a point 21 lks N of the 1/16 Sec. Cor. on the S W 1/4 of Sec. 6. from which Cor. I run.
N 89.°51' E on a true line through Sec. 6

Va 12°55' East.

17 20 Set post 3 x 3 in x 4 ft. 1 ft. deep marked 1/16 raised mound of earth 2 ft. high from four pits 18 x 24 x 12 in deep for 1/16 Sec. Cor.

T 15 N of R No. 6 W.

37 20 Set post 3 x 3 in x 4 ft. 1 ft. deep marked 1/16 raised mound of earth 2 ft. high from 4 pits 18 x 24 x 12 in deep for 1/16 Sec Cor.
57 20 Set post 3 x 3 in x 4 ft. 1 ft. deep. marked 1/16 raised mound of earth 2 ft. high from 4 pits 18 x 24 x 12 in deep for 1/16 Sec. Cor.
77 20 To 1/16 Sec. Cor. on the East boundary of the S. E. 1/4 of Sec 6.
Land in Bottom level sandy and 2d rate. Upland rolling sandy and 2d rate.

From the 1/4 Sec. Cor. on the West boundary of Sec. 5. I run. East on a random line through Sec. 5.

Va 12.°55' East.

20 00 Set Temporary 1/16 Sec. Cor.
40 00 Set Temporary Center 1/4 Sec Cor.

T 15 N of R No. 6 W.

60.00		Set temporary 1/16 Sec. Cor.
79.92		Intersect N. Aug S line 10 lks N of 1/4 Sec. Cor. on the East boundary of Sec. 5. from which Cor. Drun.
		N 89°56' W on a true line through Sec. 5
		Va 12°55' East.
19.98.		Set. post. 3 x 3 in x 4 ft. 1 ft. deep marked 1/16 raised mound of earth 2 ft. high from 4 pits 18 x 24 x 12 in deep for 1/16 Sec. Cor.
39.96		Set. post. 3 x 3 in x 4 ft. 1 ft. deep marked C 1/4 raised mound of earth 2 ft. high from 4 pits 18 x 24 x 12 in deep for Center 1/4 Sec. Corner.
59.94		Set. post. 3 x 3 in x 4 ft. 1 ft. deep marked 1/16 raised mound of earth 2 ft. high from 4 pits 18 x 24 x 12 in deep for 1/16 Sec. Cor

T 15 N of R No. 6 W.

79.92		To 1/4 Sec. Cor. on the West boundary of Sec. 5
		Land gently rolling Soil 2d rate.
		From the 1/4 Sec. Cor on the East boundary of Sec. 6. Drun.
		West on a random line through Sec. 6
		Va 12°55' East.
20.00		Set. temporary 1/16 Sec Cor.
30.00		Enter Bottom N.E. Aug S.W.
40.00		Set. temporary Center 1/4 Sec. Cor.
60.00		Set. temporary 1/16 Sec. Cor.
76.70		Intersect. the West boundary of the Township at a point 14 lks South of 1/4 Sec. Cor. on the West boundary of Sec. 6 from which Corner Drun.
		S 89°54' E on a true line through Sec. 6.
		Va 12°55' East.

T 15 N of R 6 W

16	70	Set. post. 3 x 3 in x 4 ft. 1 ft. deep marked 1/16 raised mound of earth 2 ft. high from four pits 18 x 24 x 12 in deep for 1/16 Sec. Cor.
36	70	Set. post. 3 x 3 in x 4 ft. 1 ft. deep marked Center 1/4. raised mound of earth 2 ft. high from four pits 18 x 24 x 12 in deep for. Center 1/4 Sec. Cor.
56	70	Set. post. 3 x 3 in x 4 ft. 1 ft. deep. marked 1/16 raised mound of earth 2 ft. high from 4 pits 18 x 24 x 12 in deep for. 1/16 Sec. Cor.
76	70	To 1/4 Sec. Cor on the East boundary of Sec 6 Land in Bottom level sandy Mg 2 d/n rate Upland rolling sandy Mg 2 d/n rate.

From the 1/16 Sec. Cor. on the West boundary of the N.W 1/4 of

T 15 N of R No. 6 W

		Sec. 5 Prun. East on a random line through Sec. 5. Va 12°55' East.
20	00	Set temporary 1/16 Sec Cor.
40	00	Set. Temporary 1/16 Sec. Cor.
60	00	Set. temporary 1/16 Sec Cor.
80	12	Int N Mg S Line at a point 10 lks North of the 1/16 Sec. Cor. on the N E 1/4 of Sec. 5. from which Cor. I run. N 89°56' W on a true line through Sec 5 Va 12°55' East.
20	03	Set. post. 3 x 3 in x 4 ft. 1 ft. deep marked 1/16 raised mound of earth 2 ft. high from 4 pits 18 x 24 x 12 in deep for 1/16 Sec Cor.
40	06	Set. post 3 x 3 in x 4 ft. 1 ft. deep marked 1/16 raised mound of earth 2 ft. high from 4 pits 18 x 24 x 12 in deep for 1/16 Sec Cor.
60	09	Set. post. 3 x 3 in x 4 ft. 1 ft. deep

T 15 N of R. 6 W.

		marked 1/16 raised mound of earth 2 ft. high from 4 pits 18 x 24 x 12 in deep for 1/16 Sec Cor.
80	12	To 1/16 Sec. Cor. on the West boundary of the N W 1/4 of Sec. 5. Land gently rolling sandy and 2d rate.
		From the 1/16 Sec. Cor. on the East boundary of the N.E. 1/4 of Sec 6 Drun. West on a ~~true~~ random line through Sec. 6 Va 12°5'5" East.
20	.00	Set. temporary 1/16 Sec. Cor.
31	70	Enter Bottom N.E. and S.W.
40	.00	Set. temporary 1/16 Sec. Cor.
60	.00	Set. Temporary 1/16 Sec. Cor.
76	.70	Intersect. the West boundary of the Township at a point 9 lks South of the 1/16 Sec. Cor. on the

T 15 N of R N° 6 W

		N.W. 1/4 of Sec 6. from which Cor Drun S. 89°56' East on a true line through Sec. 6 Va. 12°5'5" East.
16	.70	Set. post. 3 x 3 in x 4 ft. 1 ft. deep marked 1/16 raised mound of earth 2 ft. high from 4 pits 18 x 24 x 12 in deep for 1/16 Sec. Cor.
36	.70	Set. post. 3 x 3 in x 4 ft. 1 ft. deep marked 1/16 raised mound of earth 2 ft. high from 4 pits 18 x 24 x 12 in deep for 1/16 Sec Cor.
56	.70	Set. post. 3 x 3 x 4 ft. 1 ft. deep marked 1/16 raised mound of earth 2 ft. high from 4 pits 18 x 24 x 12 in deep for 1/16 Sec. Cor.
76	.70	To 1/16 Sec. Cor. on the East boundary of the N.E. 1/4 of Sec. 6. Land gently rolling Soil sandy

T 15 N of Re 6 W.

and 2d rate.
Bottom level. sandy and 2d rate.
November 2d 1875

Meanders
of the right bank of Loup River
through this Township.
From the Meander cor to fract. Section
6 on Northboundary of the Town-
ship I run up stream with the
meanders of the right bank as
follows. viz:
In Section 6.

Va. 12° 50 E

Courses		distances	
S. 40°	W	18.10	To M. C. to fract. Sec 6 on West boundary of Township.

General Description.
The land is mostly level. and sandy and unfit for any thing but grazing, and hardly suitable for that purpose.

No page

We hereby Certify that we have assisted Franklin Potter Deputy Surveyor in running Measuring and Marking the Lines & Corners of Fractional Township No 15. North of the Base Line. Range No 6 West of the 6" Principal Meridian and that the said Work has been in all respects to the best of our Knowledge and belief well & faithfully executed and the boundary Monuments planted, acc=ording to the instructions furnished by the Surveyor General. of dimensions Character, Construction & Marking & in the Manner as Specificly described in the foregoing field Notes.

Joseph T. Mitchell Compassman
Emmett H Sprague Flagman
Ankeney Miller Chainman
Emmett C Maxwell Chainman
William T Haines Moundman
Ellison East Moundman

Subscribed & Sworn to by the above=

named persons before me a Justice of the Peace for the County of Boone in the State of Nebraska. this 15th day of November A.D. 1875.

G. H. Cox
Justice of the Peace
for Boone County

Township No 15. N. Range No 6. West of the 6th P.M.

I Franklin Potter Deputy Surveyor do solemnly swear that in pursuance of a contract with Jno R Clark surveyor of the public lands of the United States in the state of Nebraska bearing date of August 21st 1875 and in strict conformity to the laws of the United States and the instructions furnished by the said Surveyor General. I have faithfully subdivided the subdivisions of Fractional Township No—15—North of the Base line. Range No—6—West of the 6th Principal Meridian in said State and I do further solemnly swear that corner monuments are of the dimensions character construction and marking and established in the manner as specifically described in the foregoing field notes and that the foregoing are the true and original field notes of such survey—

Franklin Potter,
Deputy Surveyor

State of Iowa, }
Scott County } S.S.

Subscribed by said Franklin Potter a Deputy Surveyor and sworn before me a Notary Public in and for said County this 18th day of December A.D. 1875.

J. Goldbury, N.P.

Surveyor Generals Office
Plattsmouth Neb. February 21st 1876

The foregoing field notes of the Survey and Subdivision into 40 acre tracts of fractional Township No 15 North of the Base Line of Range No. 6 West of the 6th Principal Meridian in the Pawnee Reservation in the State of Nebraska executed by Franklin Potter Deputy Surveyor under contract No 99 dated August 24th 1875 in the Month of November 1875 having been critically examined the necessary corrections and explanations made the said field notes and the Surveys they describe are hereby approved

Jno. F. Clark

Surveyor General

Sale page

Exd Sch Errors in Meanders Compd C

Field Notes
of the
Survey and Subdivision
into
Forty acre Tracts
of
Township No 16 North of the Base Line
of
Range No 6 West of the 6th Principal Meridian
on the
Pawnee Indian Reservation
in the
State of Nebraska

Executed by Franklin Potter Deputy
Surveyor under contract
No 99
Dated Aug 4th 1875
Survey
Commenced September 29th 1875
Completed October 19 1875

A
List Of Names
Duties of Assistants

Henry Court	Compassman
James E. Brown	Flagman
Charles H. Weller	Chainman
George Haden	
John R. Harris	Moundman
Wm H. Cline	

T. 16. N. R. 6 W.

INDEX DIAGRAM



Township No 16 N.R No 6 W

North on a true line between Sections 35 and 36.

Va 12° 10' E

20	00	Set post 3x3 in x 4 ft 1 ft deep Marked 1/16 Raised Mound of earth 2 ft high from 4 pits 18x24x12 in deep for 1/16 Sec Cor.
40	00	Set post 3x3 in x 4 ft 1 ft deep Marked 1/4 Raised Mound of earth 2 ft high from 4 pits 18x24x12 in deep for 1/4 Sec Cor
60	00	Set post 3x3 in x 4 ft 1 ft deep Marked 1/16 Raised Mound of earth 2 ft high from 4 pits 18x24x12 in deep for 1/16 Sec Cor
80	00	Set post 4x4 in x 4½ ft 1 ft deep Raised mound of earth 2½ ft high from 4 pits 18x24x12 in deep for Cor to Secs 1, 25, 26, 35 & 36

Land level Soil Sandy 2nd rate

East on random line between Sections 25 and 36

Va 12° 10' E

20	00	Set temporary 1/16 Sec Cor
40	00	Set temporary 1/4 Sec Cor
60	00	Set temporary 1/16 Sec Cor

Township No 16 N.R. No 6 W

80	04	Intersect East boundary of Township 8 lks S of Cor to Sections 25 and 36 from which Cor I run South 89° 57' W On a true line between Secs 25 & 36 Va 12° 10' E
20	01	Set post 3x3 in x 4 ft 1 ft deep Marked 1/16 Raised Mound of earth 2 ft high from 4 pits 18x24x12 in deep for 1/16 Sec Cor
40	02	Set post 3x3 in x 4 ft 1 ft deep Marked 1/4 Raised Mound of earth 2 ft high from 4 pits 18x24x12 in deep for 1/4 Sec Cor
60	03	Set post 3x3 in x 4 ft 1 ft deep Marked 1/16 Raised Mound of earth 2 ft high from 4 pits 18x24x12 in deep for 1/16 Sec Cor
80	04	Found to Sections 25.26.35 & 36 Land Level Soil 2nd rate

From the 1/16 Sec Cor on west boundary SW4 of Section 36. I run East on a random line through Sec 36 Va 12° 10' E

20	00	Set temporary 1/16 Sec Cor.

Township No 16 N.R. No 6 W

40	00	Set temporary 1/16 Sec Cor
60	00	Set temporary 1/16 Sec Cor
79	96	Intersect East boundary of Township of Sec 36. 12 lks N of 1/16 Sec Cor of S.E.4 from which Cor I run North 89° 55' W On a true line through Section 36 Va 12° 10' E
19	99	Set post 3x3 in x 4 ft 1 ft deep Marked 1/16 Raised Mound of earth 2 ft high from 4 pits 18x24x12 in deep for 1/16 Sec Cor
39	98	Set post 3x3 in x 4 ft 1 ft deep Marked 1/16 Raised Mound of earth 2 ft high from 4 pits 18x24x12 in deep for 1/16 Sec Cor
59	97	Set post 3x3 in x 4 ft 1 ft deep Marked 1/16 Raised Mound of earth 2 ft high from 4 pits 18x24x12 in deep for 1/16 Sec Cor
79	96	To the 1/16 Sec Cor. on west boundary of S.W.4 Section 36 Land Level Soil 2nd rate

Township No 16 N.R. No 6 W

From the 1/4 Sec Cor on west boundary of Section 36 I run East on random line through Sec 36 Var 12° 10' E

20	00	Set temporary 1/16 Sec Cor
40	00	Set temporary 6 1/4 Sec Cor
60	00	Set temporary 1/16 Sec Cor
80	08	Intersect East boundary of Township at 1/4 Sec. Cor. on E boundary of Sec 36 from which Corner I run West on a true line through Section 36 Var 12° 10' E
20	02	Set post 3x3 in x 4 ft 1 ft deep Marked 1/16 Raised Mound of earth 2 ft high from 4 pits 18x24x12 in deep for 1/16 Sec Cor
40	04	Set post 3x3 in x 4 ft 1 ft deep Marked 6 1/4 Raised Mound of earth 2 ft high from 4 pits 18x24x12 in deep for Center 1/4 Sec Cor
60	06	Set post 3x3 in x 4 ft 1 ft deep Marked 1/16 Raised Mound of earth 2 ft high from 4 pits 18x24x12 in deep for 1/16 Sec Cor
80	08	To the 1/4 Sec Cor on west boundary of Section 36

Land Level Soil 2nd rate

Township No 16 N.R. No 6 W

From the 1/16 Sec. Cor. on west boundary on N.W.4 of Section 36. I run East on random line through Sec 36 Var 12° 10' E

20	00	Set temporary 1/16 Sec Cor
40	00	Set temporary 1/16 Sec Cor
60	00	Set temporary 1/16 Sec Cor
80	04	Intersect East boundary of Township 4 lks S of 1/16 Sec Cor on N.E.4 of Sec 36 from which Corner I run South 89° 58' W On a true line through Section 36 Var 12° 10' E
20	01	Set post 3x3 in x 4 ft 1 ft deep Marked 1/16 Raised Mound of earth 2 ft high from 4 pits 18x24x12 in deep for 1/16 Sec Cor
40	02	Set post 3x3 in x 4 ft 1 ft deep Marked 1/16 Raised Mound of earth 2 ft high from 4 pits 18x24x12 in deep for 1/16 Sec Cor
60	03	Set post 3x3 in x 4 ft 1 ft deep Marked 1/16 Raised Mound of earth 2 ft high from 4 pits 18x24x12 in deep for 1/16 Sec Cor
80	04	To the 1/16 Sec Cor on west boundary on N.W.4 of Sec 36

Land Level Soil 2nd rate

Township No 16 N.R. No 6 W

North on a true line between Sec. 25 & 26
Var 12° 10' E

20 00 Set post 3x3 in x 4 ft 1 ft deep Marked 1/16
Raised Mound of earth 2 ft high from
4 pits 18x24x12 in deep for 1/16 Sec Cor

40 00 Set post 3x3 in x 4 ft 1 ft deep Marked 1/4
Raised Mound of earth 2 ft high
from 4 pits 18x24x12 in deep for 1/4 Sec Cor

60 00 Set post 3x3 in x 4 ft 1 ft deep Marked 1/16
Raised Mound of earth 2 ft high from
4 pits 18x24x12 in deep for 1/16 Sec Cor

80 00 Set post 4x4 in x 4½ ft 1 ft deep raised
Mound of earth 2½ ft high from 4 pits
18x24x12 in deep for Cor to Sec. 23 24 25 & 26
Land level Soil 2nd rate

East on random line between Sec. 24 & 25
Var 12° 10' E

20 00 Set temporary 1/16 Sec Cor
40 00 Set temporary 1/4 Sec Cor
60 00 Set temporary 1/16 Sec Cor
79 96 Intersect East boundary of Township at
Corner to Sections 24 & 25 & 26
from which Cor I run

Township No 16 N.R. No 6 W

West on a true line between Sections 24 & 25
Var 12° 10' E

19 99 Set post 3x3 in x 4 ft 1 ft deep Marked 1/16
Raised Mound of earth 2 ft high from
4 pits 18x24x12 in deep for 1/16 Sec Cor

39 98 Set post 3x3 in x 4 ft 1 ft deep Marked 1/4
Raised Mound of earth 2 ft high
from 4 pits 18x24x12 in deep for 1/4 Sec Cor

59 97 Set post 3x3 in x 4 ft 1 ft deep Marked 1/16
Raised Mound of earth 2 ft high
from 4 pits 18x24x12 in deep for 1/16 Sec Cor

79 96 To Corner to Sections 23 24 25 & 26
Land level Soil 2nd rate

From this 1/16 Sec Cor. on west boundary
on S W 1/4 of Section 25. I run
East on random line through Sec 25
Var 12° 10' E

20 00 Set temporary 1/16 Sec Cor
40 00 Set temporary 1/16 Sec Cor
60 00 Set temporary 1/16 Sec Cor
79 92 Intersect East boundary of Township
4 lks N of 1/16 Sec Cor on S E 1/4 of Sec 25
from which Cor I run

Township No 16 N R No 6 W

North 89° 58' W
On a true line through Section 25
Va 12° 18' E

19 98 Set post 3x3 in x 4 ft 1 ft deep Marked 1/16
Raised mound of earth 2 ft high from
4 pits 18x24x12 in deep for 1/16 Sec Cor
39 96 Set post 3x3 in x 4 ft 1 ft deep Marked 1/16
Raised mound of earth 2 ft high from
4 pits 18x24x12 in deep for 1/16 Sec Cor
59 94 Set post 3x3 in x 4 ft 1 ft deep Marked 1/16
Raised mound of earth 2 ft high from
4 pits 18x24x12 in deep for 1/16 Sec Cor
79 92 To the 1/16 Sec Cor. on west boundary on
S.W.¼ of Section 25.
Land Level Soil 2nd rate

From the 1/4 Sec. Cor. on west boundary
of Section 25. I run
East on random line through Sec 25
Va 12° 10' E

20 00 Set temporary 1/16 Sec Cor
40 00 Set temporary C 1/4 Sec Cor
60 00 Set temporary 1/16 Sec Cor

Township No 16 N R No 6 W

79 96 Intersect East boundary of Township
4 lks S of 1/4 Sec Cor of Sec 25
from which bearing I run
South 89° 58' W
On a true line through Section 25
Va 12° 18' E
19 99 Set post 3x3 in x 4 ft 1 ft deep Marked 1/16
Raised mound of earth 2 ft high
from 4 pits 18x24x12 in deep for 1/16 Sec Cor
39 98 Set post 3x3 in x 4 ft 1 ft deep Marked C 1/4
Raised mound of earth 2 ft high from
4 pits 18x24x12 in deep for Center 1/4 Sec Cor
59 97 Set post 3x3 in x 4 ft 1 ft deep Marked 1/16
Raised mound of earth 2 ft high from
4 pits 18x24x12 in deep for 1/16 Sec Cor
79 96 To the 1/4 Sec Cor. on west boundary of
Section 25.
Land Level Soil 2nd rate

From the 1/16 Sec. Cor on west boundary
on N.W.¼ of Section 25. I run
East on random line through Sec 25
Va 12° 10' E

Township No 16 N.R. No 6 W

20	00	Set temporary 1/16 Sec Cor
40	00	Set temporary 1/16 Sec Cor
60	00	Set temporary 1/16 Sec Cor
79	96	Intersect East boundary of Township at 1/16 Sec Cor on N.E. 1/4 of Section 25 from which Corner I run West on a true line through Section 25. Var 12° 10' E
19	99	Set post 3x3 in x 4 ft 1 ft deep marked 1/16. Raised mound of earth 2 ft high from 4 pits 18x24x12 in deep for 1/16 Sec Cor
39	98	Set post 3x3 in x 4 ft 1 ft deep marked 1/16 Raised mound of earth 2 ft high from 4 pits 18x24x12 in deep for 1/16 Sec Cor
59	97	Set post 3x3 in x 4 ft 1 ft deep marked 1/16 Raised mound of earth 2 ft high from 4 pits 18x24x12 in deep for 1/16 Sec Cor
79	96	To the 1/16 Sec Cor on west boundary on N.W. 1/4 of Section 25

Land Level Soil 2nd rate

Sept 29th 1875

Township No 16 N.R. No 6 W

North on a true line between Secs. 23 & 24 Var 12° 10' E

20	00	Set post 3x3 in x 4 ft 1 ft deep marked 1/16 Raised mound of earth 2 ft high from 4 pits 18x24x12 in deep for 1/16 Sec Cor
40	00	Set post 3x3 in x 4 ft 1 ft deep marked 1/4 Raised mound of earth 2 ft high from 4 pits 18x24x12 in deep for 1/4 Sec Cor
60	00	Set post 3x3 in x 4 ft 1 ft deep marked 1/16 Raised mound of earth 2 ft high from 4 pits 18x24x12 in deep for 1/16 Sec Cor
66	00	Right Bank of Loup River bears N.E. when Set post 3x3 in x 4 ft 1 ft deep marked M.C. Raised mound of earth 2 ft high from one pit 36x36x12 in deep for Meander Corner.
80	00	To True Point for Cor to Sections 13 14 23 & 24 falls in River and can not be Established, we produce the line by actual measurement

Land Level Soil 2nd rate

Township No 16 N.R. No 6 W

From true point for Cor to Sections 13.14.23 & 24
in River I run
East on random line between Secs. 13 & 24
Va 12° 10' E

20 00 True point for temporary 1/16 Sec Cor in River
21 00 Right bank Coup River. Set temporary M.C.
40 00 Set temporary 1/4 Sec Cor
48 12 Slough N.E.
60 00 Set temporary 1/16 Sec Cor
80 12 Intersect East boundary of Township 12
lks S of Cor to Sections 13 & 24
from which Cor I run
South 89° 55' W
On a true line between Sections 13 & 24
Va 12° 10' E
20 03 Set post 3x3 in x 4 ft 1 ft deep marked 1/16
Raised mound of earth 2 ft high from
4 pits 18x24x12 in deep for 1/16 Sec Cor
40 06 Set post 3x3 in x 4 ft 1 ft deep marked 1/4
Raised mound of earth 2 ft high
from 4 pits 18x24x12 in deep for 1/4 Sec Cor
59 12
58 00 Right bank Coup River. bears N.E. where
Set post 3x3 in x 4 ft 1 ft deep marked
M.C. raised mound of earth 2 ft high

Township No 16 N.R. No 6 W

60 09 True point for 1/16 Sec Cor falls in River & can not be established
from One pit 36x36x12 in deep for
Meander Corner
80 12 To Point for Cor to Sections 13-14-23 & 24
Land Level Soil 2nd rate

From the 1/16 Sec Cor. on west boundary on
S.W. of Section 24. I run
East on random line through Section 24
Va 12° 10' E
20 00 Set temporary 1/16 Sec Cor
40 00 Set temporary 1/16 Sec Cor
60 00 Set temporary 1/16 Sec Cor
80 12 Intersect East boundary of Township
at 1/16 Sec Cor on S.E. of Section 24
from which Corner I run
West on a true line through Section 24
Va 12° 10' E
20 03 Set post 3x3 in x 4 ft 1 ft deep marked 1/16
Raised mound of earth 2 ft high from
4 pits 18x24x12 in deep for 1/16 Sec Cor
40 06 Set post 3x3 in x 4 ft 1 ft deep marked 1/16
Raised mound of earth 2 ft high from
4 pits 18x24x12 in deep for 1/16 Sec Cor

Township No 16 N.R. No 6 W

60 09 Set post 3x3 in x 4 ft 1 ft deep Marked 1/16
Raised Mound of earth 2 ft high from
4 pits 18x24x12 in deep for 1/16 Sec Cor
80 12 To the 1/16 Sec. Cor. on west boundary of
S.W.¼ of Section 24
Land Level Soil 2nd rate

From the 1/4 Sec. Cor. on west boundary
of Section 24. I run
East on random line through Sec 24
Va 12° 10' E
20 00 Set temporary 1/16 Sec Cor
40 00 Set temporary C/4 Sec Cor
60 00 Set temporary 1/16 Sec Cor
80 20 Intersect East boundary of Township
12 lks N of 1/4 Sec Cor of Sec 24
from which Cor I run
North 89° 55' W
On a true line through Section 24
Va 12° 10' E
20 05 Set post 3x3 in x 4 ft 1 ft deep Marked 1/16
Raised Mound of earth 2 ft high from
4 pits 18x24x12 in deep for 1/16 Sec Cor

Township No 16 N.R. No 6 W

40 10 Set post 3x3 in x 4 ft 1 ft deep Marked C/4
Raised Mound of earth 2 ft high from 4 pits
18x24x12 in deep for Center 1/4 Sec Cor
60 15 Set post 3x3 in x 4 ft 1 ft deep Marked 1/16
Raised Mound of earth 2 ft high from
4 pits 18x24x12 in deep for 1/16 Sec Cor
80 20 To the 1/4 Sec. Cor. on west boundary of Sec 24
Land Level Soil 2nd rate.

From the 1/16 Sec. Cor. on west boundary
on N.W.¼ of Section 24. I run
East on random line through Section 24
Va 12° 10' E
20 00 Set temporary 1/16 Sec Cor
40 00 Set temporary 1/16 Sec Cor
60 00 Set temporary 1/16 Sec Cor
80 08 Intersect East boundary of Township
at 1/16 Sec. Cor. on N.E.¼ of Section 24
from which Corner I run
West on a true line through Section 24
Va 12° 10' E
20 02 Set post 3x3 in x 4 ft 1 ft deep Marked 1/16
Raised Mound of earth 2 ft high from
4 pits 18x24x12 in deep for 1/16 Sec Cor

Township No 16 N.R. No 6 W

40 04 Set post 3x3 in x 4 ft 1 ft dup Marked 1/16
Raised Mound of earth 2 ft high from
4 pits 18x24x12 in dup for 1/16 Sec Cor
60 06 Set post 3x3 in x 4 ft 1 ft dup Marked 1/16
Raised Mound of earth 2 ft high from
4 pits 18x24x12 in dup for 1/16 Sec Cor
80 08 To the 1/16 Sec. Cor. on West boundary on
N.W 1/4 of Section 24
Land Level Soil 2nd rate

From Point for Corner to Sections 13. 14. 23 & 24. I run
North on a true line between Sections 13 & 14
Va 12° 10' E
9 80 Left bank of Coup River bears N.E where
Set post 3x3 in x 4 ft 1 ft dup Marked M.C
Raised Mound of earth 2 ft high from an
pit 36x36x12 in dup for M. C.
20 00 Set post 3x3 in x 4 ft 1 ft dup Marked 1/16
Raised Mound of earth 2 ft high from
4 pits 18x24x12 in dup for 1/16 Sec Cor
40 00 Set post 3x3 in x 4 ft 1 ft dup Marked 1/4
Raised Mound of earth 2 ft high from
4 pits 18x24x12 in dup for 1/4 Sec Cor

Township No 16 N.R. No 6 W

60 00 Set post 3x3 in x 4 ft 1 ft dup Marked 1/16
Raised Mound of earth 2 ft high from
4 pits 18x24x12 in dup for 1/16 Sec Cor
80 00 Set post 4x4 in x 4 1/2 ft 1 ft dup. raised
Mound of earth 2 ft high from 4 pits
18x24x12 in dup for Cor to Sec. 11 12 13 & 14
Land Level Soil 1st rate

East on random line between Sect. 12 & 13
Va 12° 10' E
20 00 Set temporary 1/16 Sec Cor
40 00 Set temporary 1/4 Sec Cor
60 00 Set temporary 1/16 Sec Cor
80 12 Intersect East boundary of Township
4 chs S of Cor to Sections 12 & 13
from which Corner I run
South 89° 58' W
On a true line between Sections 12 & 13
Va 12° 10' E
20 03 Set post 3x3 in x 4 ft 1 ft dup Marked 1/16
Raised Mound of earth 2 ft high from
4 pits 18x24x12 in dup for 1/16 Sec Cor
40 06 Set post 3x3 in x 4 ft 1 ft dup Marked 1/4

Township No 16 N.B. No 6 W

		Raised Mound of earth 2 ft high f
		4 pits 18x24x12 in dep for 1/4 Sec Cor
60	09	Set post 3x3 in x 4 ft 1 ft dep Marked 1/4
		Raised Mound of earth 2 ft high f
		4 pits 18x24x12 in dep for 1/16 Sec Co
80	12	To Corner to sections 11-12-13 & 14
		Land Level Soil 1st rate
		From the 1/16 Sec. Cor. on west boundar
		on S.W.¼ of Section 13. I run
		East on random line through Sec
		Var 12° 10' E
15	50	Left bank of Coup River N.E. Set temporar
20	00	Point for temporary 1/16 Sec Cor. in River Can
		be Established
39	10	Right bank of Coup River N.E. Set
		temporary M. C.
40	00	Set temporary 1/16 Sec Cor
60	00	Set temporary 1/16 Sec Cor
80	04	Intersect East boundary of Township
		17 chs S of 1/16 Sec Cor. on S.E.¼ of Sec 13
		from which Corner I run
		South 89° 53' W

Township No 16 N.B. No 6 W

		On a true line through Section 13
		Var 12° 10' E
20	01	Set post 3x3 in x 4 ft 1 ft dep Marked 1/16
		Raised Mound of earth 2 ft high from
		4 pits 18x24x12 in dep for 1/16 Sec Cor
40	02	Set post 3x3 in x 4 ft 1 ft dep Marked 1/16
		Raised Mound of earth 2 ft high from
		4 pits 18x24x12 in dep for 1/16 Sec Cor
41	04	Right bank of Coup River N.E. where
		Set post 3x3 in x 4 ft 1 ft dep Marked M.C.
		Raised Mound of earth 2 ft high from
		One pit 36x36x12 in dep for Meander Cor.
60	03	Point for 1/16 Sec. Cor. in River can
		not be Established
64	54	Left bank of Coup River N.E. where
		Set post 3x3 in x 4 ft 1 ft dep Marked M.C
		Raised Mound of earth 2 ft high from
		One pit 36x36x12 in dep for Meander Cor.
		River being shallow obtained distance
		by actual measuring
80	04	To the 1/16 Sec. Cor. on west boundary on
		S.W.¼ of Section 13
		Land Level Soil 1st Rate

Township No 16 N.R. No 6 W.

Knowing that I would strike the River
less than 80.00 chains. I run
From 1/4 Sec Cor. on west boundary
of Section 13.
East on a true line through Sec 13
Va 12° 10' E
20 00 Set post 3x3 in x 4 ft 1 ft deep marked 1/4
Raised Mound of earth 2 ft high from
4 pits 18x24x12 in deep for 1/16 Sec Cor
40 00 Set post 3x3 in x 4 ft 1 ft deep marked C 1/4
Raised Mound of earth 2 ft high from
pits 18x24x12 in deep for Center 1/4 Sec Cor
53 00 Left bank of Coup River N.E. corner
Set post 3x3 in x 4 ft 1 ft deep Marked
Raised Mound of earth 2 ft high from
One pit 36x36x12 in deep for Meander Cor
Land Level Soil 1st rate

From the 1/16 Sec Cor. on west boundary of
N.W.1/4 of Section 13 I run
East on random line through Section 13
Va 12° 10' E
20 00 Set temporary 1/16 Sec Cor

Township No 16 N.R. No 6 W

40 00 Set temporary 1/16 Sec Cor.
60 00 Set temporary 1/16 Sec Cor
80 08 Intersect East boundary of Township
14 chs 2 lks 1/16 Sec Cor on N.B. of Sec 13
from which Corner I run
South 89° 54' W
On a true line through Section 13
Va 12° 10' E
20 02 Set post 3x3 in x 4 ft 1 ft deep marked 1/16
Raised Mound of earth 2 ft high from
4 pits 18x24x12 in deep for 1/16 Sec Cor
40 04 Set post 3x3 in x 4 ft 1 ft deep marked 1/16
Raised Mound of earth 2 ft high from
4 pits 18x24x12 in deep for 1/16 Sec Cor
60 06 Set post 3x3 in x 4 ft 1 ft deep marked 1/16
Raised Mound of earth 2 ft high from
4 pits 18x24x12 in deep for 1/16 Sec Cor
80 08 To the 1/16 Sec. Cor. on west boundary on
N.W.1/4 of Section 13
Land Level Soil 1st rate
Sept 30th 1875

Township No 16 N.R. No 6 W

North on a true line between Secs. 1 & 12
Var 12° 10' E

16 00 Wagon Road N.E. & S.W.
20 00 Set post 3x3 in x 4 ft 1 ft deep marked 1/16
Raised Mound of earth 2 ft high from
4 pits 18x24x12 in deep for 1/16 Sec Cor
40 00 Set post 3x3 in x 4 ft 1 ft deep marked 1/4
Raised Mound of earth 2 ft high from
4 pits 18x24x12 in deep for 1/4 Sec Cor
60 00 Set post 3x3 in x 4 ft 1 ft deep marked 1/16
Raised Mound of earth 2 ft high from
4 pits 18x24x12 in deep for 1/16 Sec Cor
80 00 Set post 4x4 in x 4½ ft 1 ft deep raised
Mound of earth 2½ ft high from 4 pits
18x24x12 in deep for Cor to Secs. 1-2-11 & 12
Land Level Soil 2nd rate

East on random line between Secs. 1 & 12
Var 12° 10' E

3 20 Cedar Creek S.E. 2.40 chains wide distance
ascertained by actual measurement
12 30 Same Creek N.E. 2.04 chains wide
17 00 Same Creek S.W. 1.96 chains wide

Township No 16 N.R. No 6 W

20 00 Set temporary 1/16 Sec Cor
40 00 Set temporary 1/4 Sec Cor
60 00 Set temporary 1/16 Sec Cor
79 68 Intersect East boundary of Township
5 lks N of Cor to Sections 1 & 12
from which Cor I run
North 89° 58' W
On a true line between Sections 1 & 12
Var 12° 10' E
19 92 Set post 3x3 in x 4 ft 1 ft deep marked 1/16
Raised Mound of earth 2 ft high from
4 pits 18x24x12 in deep for 1/16 Sec Cor
39 84 Set post 3x3 in x 4 ft 1 ft deep marked 1/4
Raised Mound of earth 2 ft high
from 4 pits 18x24x12 in deep for 1/4 Sec Cor
59 76 Set post 3x3 in x 4 ft 1 ft deep marked 1/16
Raised Mound of earth 2 ft high from
4 pits 18x24x12 in deep for 1/16 Sec Cor
79 68 To Corner to Sections 1-2-11 & 12
Land Level Soil 1st rate

Township No 16 N.R. No 6 W

From the 1/16 Sec. Cor. on west boundary on S.W.4 of Section 12. I run East on random line through Sec 12 Va 12° 10' E

12	00	Wagon Road N.E. & S.W.
20	00	Set temporary 1/16 Sec Cor
40	00	Set temporary 1/16 Sec Cor
60	00	Set temporary 1/16 Sec Cor
61	50	Cedar Creek S.E. 1.80 chains wide
79	92	Intersect East boundary of Township 6 lks S. of 1/16 Sec Cor. on S.E.4 of Sec 12 from which Cor I run South 89° 57' W On a true line through Section 12 Va 12° 10' E
19	98	Set post 3x3 in x 4 ft 1 ft deep marked 1/16 Raised Mound of earth 2 ft high from 4 pits 18x24x12 in deep for 1/16 Sec Cor
39	96	Set post 3x3 in x 4 ft 1 ft deep marked 1/16 Raised Mound of earth 2 ft high from 4 pits 18x24x12 in deep for 1/16 Sec Cor
59	94	Set post 3x3 in x 4 ft 1 ft deep marked 1/16 Raised Mound of earth 2 ft high from 4 pits 18x24x12 in deep for 1/16 Sec Cor

Township No 16 N.R. No 6 W

79	92	To the 1/16 Sec. Cor. on west boundary on S.W.4 of Section 12 Land Level Soil 1st rate

From the 1/4 Sec. Cor. on west boundary of Section 12. I run East on random line through Sec 12 Va 12° 10' E

4	00	Cedar Creek S.E. 1.88 chains wide
20	00	Set temporary 1/16 Sec Cor
24	00	Cedar Creek N.E. 1.60 chains wide
40	00	Set temporary 1/4 Sec Cor
48	00	Wagon Road N.E. & S.W.
57	00	Cedar Creek S 1.60 chains wide
60	00	Set temporary 1/16 Sec Cor
79	84	Intersect East boundary of Township at 1/4 Sec Cor. of Section 12 from which Corner I run West on a true line through Section 12 Va 12° 10' E
19	96	Set post 3x3 in x 4 ft 1 ft deep marked 1/16 Raised Mound of earth 2 ft high from 4 pits 18x24x12 in deep for 1/16 Sec Cor

Township No 16 N.R. No 6 W

39	92	Set post 3x3 in x 4 ft 1 ft deep marked 6/14
		Raised Mound of earth 2 ft high from
		4 pits 18x24x12 in deep for Center 1/4 Sec Cor
59	88	Set post 3x3 in x 4 ft 1 ft deep marked 1/16
		Raised Mound of earth 2 ft high from
		4 pits 18x24x12 in deep for 1/16 Sec Cor
79	84	To the 1/4 Sec. Cor. on west boundary of
		Section 12 -
		Land Level Soil 1st rate

		From the 1/16 Sec. Cor. on west boundary
		on N.W. 1/4 of Section 12. I run.
		East on random line through Sec 12
		Var 12° 10' E
7	00	Cedar brush S.E. 2.12 chains wide
20	00	Set temporary 1/16 Sec Cor
40	00	Set temporary 1/16 Sec Cor
60	00	Set temporary 1/16 Sec Cor
79	72	Intersect East boundary of Township
		8 chs S of 1/16 Sec Cor. on N.B. of Sec 12
		from which Corner I run.
		South 89° 57' W
		On a true line through Section 12
		Var 12° 10' E

Township No 16 N.R. No 6 W

19	93	Set post 3x3 in x 4 ft 1 ft deep marked 1/16
		Raised Mound of earth 2 ft high from
		4 pits 18x24x12 in deep for 1/16 Sec Cor
39	86	Set post 3x3 in x 4 ft 1 ft deep marked 1/16
		Raised Mound of earth 2 ft high from
		4 pits 18x24x12 in deep for 1/16 Sec Cor
59	79	Set post 3x3 in x 4 ft 1 ft deep marked 1/16
		Raised Mound of earth 2 ft high from
		4 pits 18x24x12 in deep for 1/16 Sec Cor
79	72	To the 1/16 Sec Cor. on west boundary on
		N.W. 1/4 of Section 12.
		Land Level Soil 1st rate

		North on a true line between Sec 1 & 12
		Var 12° 10' E
3	13	Cedar brush 1.70 chains wide bears East
9	00	Slough East 30 lks wide
20	00	Set post 3x3 in x 4 ft 1 ft deep marked 1/16
		Raised Mound of earth 2 ft high from
		4 pits 18x24x12 in deep for 1/16 Sec Cor
40	00	Set post 3x3 in x 4 ft 1 ft deep marked 1/4
		Raised Mound of earth 2 ft high from
		4 pits 18x24x12 in deep for 1/4 Sec Cor

Township No 16 N.R. No 6 W

60	00	Set post 3x3 in x 4 ft 1 ft deep marked 1/16 Raised mound of earth 2 ft high from 4 pits 18x24x12 in deep for 1/16 Sec Cor
70	00	Cedar bottom brass E & W
80	90	Intersect 4th Standard Parallel North 4.60 chains East of the Corner to Sections 35 & 36. T 17 N.R. 6 West When I set post 3x3 in x 4 ft 1 ft deep marked C.C. Raised mound of earth 2½ ft high from 3 pits 18x24x12 in deep for Closing Cor to Secs. 1 & 2 T 16 N.R. 6 W. Land in bottom Soil 1st rate Up land rolling Soil 2nd rate.
		From the 1/16 Sec Cor. on west boundary on S. W.4 of Section 1. 2 chs East on random line through Sec 1 Var 12° 10' E
20	00	Set Temporary 1/16 Sec Cor

Township No 16 N.R. No 6 W

40	00	Set temporary 1/16 Sec Cor
60	00	Set temporary 1/16 Sec Cor
80	16	Intersect East boundary of township 14 lks N of 1/16 Sec Cor. on S. E.4 of Sec 1 from which Cor I run North 89° 54' W On a true line through Section 1 Var 12° 10' E
20	04	Set post 3x3 in x 4 ft 1 ft deep marked 1/16 Raised mound of earth 2 ft high from 4 pits 18x24x12 in deep for 1/16 Sec Cor
40	08	Set post 3x3 in x 4 ft 1 ft deep marked 1/16 Raised mound of earth 2 ft high from 4 pits 18x24x12 in deep for 1/16 Sec Cor
60	12	Set post 3x3 in x 4 ft 1 ft deep marked 1/16 Raised mound of earth 2 ft high from 4 pits 18x24x12 in deep for 1/16 Sec Cor
80	16	To the 1/16 Sec Cor. on west boundary on S. W.4 of Section 1 Land Level Soil 1st rate.

Township No 16 N.R. No 6 W

From the 1/4 Sec Cor. on west boundary
of Section 1. I run
East on random line through Section
Va 12° 10' E

20 00 Set temporary 1/16 Sec Cor
40 00 Set temporary C 1/4 Sec Cor
60 00 Set temporary 1/16 Sec Cor
80 12 Intersect East boundary of Township
at 1/4 Sec Cor. of Section 1
from which Corner I run
West on a true line through Section 1
Va 12° 10' E

20 03 Set post 3x3 in x 4 ft 1 ft deep marked 1/16
Raised mound of earth 2 ft high from
4 pits 18x24x12 in deep for 1/16 Sec Cor
40 06 Set post 3x3 in x 4 ft 1 ft deep marked C 1/4
Raised mound of earth 2 ft high from
4 pits 18x24x12 in deep for Cente 1/4 Sec Cor
60 09 Set post 3x3 in x 4 ft 1 ft deep marked 1/16
Raised mound of earth 2 ft high from
4 pits 18x24x12 in deep for 1/16 Sec Cor
80 12 To the 1/4 Sec. Cor. on west boundary of Sec 1
Land level Soil 1st rate

Township No 16 N.R. No 6. W.

From the 1/16 Sec Cor. on west boundary
on N.W.¼ of Section 1. I run.
East on random line through Section 1
Va 12° 10' E

20 00 Set temporary 1/16 Sec Cor
40 00 Set temporary 1/16 Sec Cor
56 00 Leave Bottoms N.W. & S.E.
60 00 Set temporary 1/16 Sec Cor
80 04 Intersect East boundary of Township
12 lks S of 1/16 Sec Cor. on N.E.¼ Sec 1
from which Corner I run
South 89° 55' W
On a true line through Section 1
Va 12° 10' E

20 01 Set post 3x3 in x 4 ft 1 ft deep marked 1/16
Raised mound of earth 2 ft high from
4 pits 18x24x12 in deep for 1/16 Sec Cor
40 02 Set post 3x3 in x 4 ft 1 ft deep marked 1/16
Raised mound of earth 2 ft high from
4 pits 18x24x12 in deep for 1/16 Sec Cor
60 03 Set post 3x3 in x 4 ft 1 ft deep marked 1/16
Raised mound of earth 2 ft high from
4 pits 18x24x12 in deep for 1/16 Sec Cor

Township No 16 N.R. No 6 W.

80	04	To the 1/16 Sec. Cor. on west boundary on N.W.4 of Section 1
		Bottom Land Level Soil 1st rate
		Upland rolling Soil 2nd rate
		Oct 1st
		North on a true line between Secs. 34 & 35
		Va 12° 10' E
20	00	Set post 3x3 in x 4 ft 1 ft deep marked 1/16
		Raised mound of earth 2 ft high from 4 pits 18x24x12 in deep for 1/16 Sec Cor
40	00	Set post 3x3 in x 4 ft 1 ft deep marked 1/4
		Raised mound of earth 2 ft high from 4 pits 18x24x12 in deep for 1/4 Sec Cor
60	00	Set post 3x3 in x 4 ft 1 ft deep marked 1/16
		Raised mound of earth 2 ft high from 4 pits 18x24x12 in deep for 1/16 Sec Cor
80	00	Set post 4x4 in x 4 1/2 ft 1 ft deep raised mound of earth 2 1/2 ft high from 4 pits 18x24x12 in deep for Cor to Secs. 26-27-34 &
		Level Bottom Sandy Soil 2nd rate

Township No 16 N.R. No 6 W

		East on random line between Secs. 26 & 35
		Va 12° 10' E
20	00	Set temporary 1/16 Sec Cor
40	00	Set temporary 1/4 Sec Cor
60	00	Set temporary 1/16 Sec Cor
80	00	Intersect N and S line at a point 28 lks South of Cor to Sections 25-26-35 & 36 from which Corner I run South 89° 48' W
		On a true line between Sections 26 & 35
		Va 12° 10' E
20	00	Set post 3x3 in x 4 ft 1 ft deep marked 1/16
		Raised mound of earth 2 ft high from 4 pits 18x24x12 in deep for 1/16 Sec Cor
40	00	Set post 3x3 in x 4 ft 1 ft deep marked 1/4
		Raised mound of earth 2 ft high from 4 pits 18x24x12 in deep for 1/4 Sec Cor
60	00	Set post 3x3 in x 4 ft 1 ft deep marked 1/16
		Raised mound of earth 2 ft high from 4 pits 18x24x12 in deep for 1/16 Sec Cor
80	00	To Cor to Sections 26-27-34 & 35
		Bottom Level Soil Sandy 2nd rate

Township No 16 N.R. No 6 W

From the 1/16 Sec. Cor. on west boundary on S.W.¼ of Section 35. I run East on random line through Section 35 Var 12° 10' E

20	00	Set temporary 1/16 Sec Cor
40	00	Set temporary 1/16 Sec Cor
60	00	Set temporary 1/16 Sec Cor
80	08	Intersect 1st mod line at a point 14 lks South of 1/16 Sec. Cor. on East boundary on S.B.¼ of Sec 35

from which Corner I run South 89° 57' W on a true line through Section 35 Var 12° 10' E

20	02	Set post 3x3 in x 4 ft 1 ft deep marked 1/16 Raised mound of earth 2 ft high from 4 pits 18x24x12 in deep for 1/16 Sec Cor
40	04	Set post 3x3 in x 4 ft 1 ft deep marked 1/16 Raised mound of earth 2 ft high from 4 pits 18x24x12 in deep for 1/16 Sec Cor
60	06	Set post 3x3 in x 4 ft 1 ft deep marked 1/16 Raised mound of earth 2 ft high from 4 pits 18x24x12 in deep for 1/16 Sec Cor
80	08	To the 1/16 Sec Cor. on west boundary on S.W.¼ of Sec 35

Bottom Land Level Soil 2nd rate

Township No 16 N.R. No 6 W

From the 1/4 Sec. Cor. on west boundary of Section 35. I run East on random line through Section 35 Var 12° 10' E

20	00	Set temporary 1/16 Sec Cor
40	00	Set temporary 1/4 Sec Cor
60	00	Set temporary 1/16 Sec Cor
80	08	Intersect 1st mod line at 1/4 Sec Cor on East boundary of Section 35.

from which Corner I run West on a true line through Section 35 Var 12° 10' E

20	02	Set post 3x3 in x 4 ft 1 ft deep marked 1/16 Raised mound of earth 2 ft high from 4 pits 18x24x12 in deep for 1/16 Sec Cor
40	04	Set post 3x3 in x 4 ft 1 ft deep marked C 1/4 Raised mound of earth 2 ft high from 4 pits 18x24x12 in deep for Center 1/4 Sec Cor
60	06	Set post 3x3 in x 4 ft 1 ft deep marked 1/16 Raised mound of earth 2 ft high from 4 pits 18x24x12 in deep for 1/16 Sec Cor
80	08	To the 1/4 Sec Cor. on west boundary of Sec 35.

Bottom Land Level Soil 2nd rate

Township No 16 N.R. No 6 W

From the 1/16 Sec. Cor. on west boundary on N.W.¼ of Section 35. I run East on random line through Sec 35 Var 12° 10' E

20	00	Set temporary 1/16 Sec Cor
40	00	Set temporary 1/16 Sec Cor
60	00	Set temporary 1/16 Sec Cor
80	12	Intersect N. and S. line at a point 10 lks south of 1/16 Sec. Cor. on East boundary on N.E.¼ of Sec 35 from which Corner I run South 89° 56' W On a true line through Section 35 Var 12° 10' E
20	03	Set post 3x3 in x 4 ft 1 ft deep marked 1/16 Raised mound of earth 2 ft high from 4 pits 18x24x12 in deep for 1/16 Sec Cor
40	06	Set post 3x3 in x 4 ft 1 ft deep marked 1/16 Raised mound of earth 2 ft high from 4 pits 18x24x12 in deep for 1/16 Sec Cor
60	09	Set post 3x3 in x 4 ft 1 ft deep marked 1/16 Raised mound of earth 2 ft high from 4 pits 18x24x12 in deep for 1/16 Sec Cor
80	12	To the 1/16 Sec Cor. on west boundary on N.W.¼ of Sec 35 Bottom Land Level Soil 2nd rate

Township No 16 N.R. No 6 W

North on a true line between Secs. 26 & 27 Var 12° 10' E

20	00	Set post 3x3 in x 4 ft 1 ft deep marked 1/16 Raised mound of earth 2 ft high from 4 pits 18x24x12 in deep for 1/16 Sec Cor
40	00	Set post 3x3 in x 4 ft 1 ft deep marked 1/4 Raised mound of earth 2 ft high from 4 pits 18x24x12 in deep for 1/4 Sec Cor
50	00	Slough 30 lks wide N.E. & S.W.
60	00	Set post 3x3 in x 4 ft 1 ft deep marked 1/16 Raised mound of earth 2 ft high from 4 pits 18x24x12 in deep for 1/16 Sec Cor
80	00	Set post 4x4 in x 4½ ft 1 ft deep raised mound of earth 2 ft high from 4 pits 18x24x12 in deep for Cor to Secs. 22 23 26 & 27 Bottom Land Level Soil 2nd rate

East on random line between Secs. 23 & 26 Var 12° 10' E

20	00	Set temporary 1/16 Sec Cor
39	00	Slough 30 lks wide N.E. & S.W.
40	00	Set temporary 1/4 Sec Cor
60	00	Set temporary 1/16 Sec Cor

Township No 16 N.R. No 6 W

80	20	Intersect 1st mod S line at Cor to Sections 23-24-25 & 26 from which Cor I run West on a true line between sections 23 & 26 Va 12° 10' E
20	05	Set post 3x3 in x 4 ft 1 ft deep Marked 1/16 Raised Mound of earth 2 ft high from 4 pits 18x24x12 in deep for 1/16 Sec Cor
40	10	Set post 3x3 in x 4 ft 1 ft deep Marked 1/4 Raised Mound of earth 2 ft high from 4 pits 18x24x12 in deep for 1/4 Sec Cor
60	15	Set post 3x3 in x 4 ft 1 ft deep Marked 1/16 Raised Mound of earth 2 ft high from 4 pits 18x24x12 in deep for 1/16 Sec Cor
80	20	To Corner to Sections 22-23-26 & 27. Bottom Land Level Soil 2nd rate

From the 1/16 Sec. Cor. on west boundary of S.W.¼ of Section 26. I run East on random line through Section 26 Va 12° 10' E

20	00	Set temporary 1/16 Sec Cor
40	00	Set temporary 1/16 Sec Cor
60	00	Set temporary 1/16 Sec Cor

Township No 16 N.R. No 6 W.

80	16	Intersect 1st mod S line at a point 14 lks North of 1/16 Sec. Cor. on East boundary on S.E. ¼ Sec 26 from which Corner I run North 89° 54' W On a true line through Section 26 Va 12° 10' E
20	04	Set post 3x3 in x 4 ft 1 ft deep Marked 1/16 Raised Mound of earth 2 ft high from 4 pits 18x24x12 in deep for 1/16 Sec Cor
40	08	Set post 3x3 in x 4 ft 1 ft deep Marked 1/16 Raised Mound of earth 2 ft high from 4 pits 18x24x12 in deep for 1/16 Sec Cor
60	12	Set post 3x3 in x 4 ft 1 ft deep Marked 1/16 Raised Mound of earth 2 ft high from 4 pits 18x24x12 in deep for 1/16 Sec Cor
80	16	To the 1/16 Sec. Cor. on west boundary on S.W.¼ of Section 26 Bottom Level Soil 2nd rate

From the 1/4 Sec. Cor. on west boundary of Section 26. I run East on random line through Section 26 Va 12° 10' E

Township No 16. N.R. No 6. W

20	00	Set temporary 1/16 Sec Cor
40	00	Set temporary C 1/4 Sec Cor
60	00	Set temporary 1/16 Sec Cor
80	16	Intersect N and S line at a point 7 lks North of C 1/4 Sec. Cor. on East boundary of Sec 26 from which Corner I run. North 89° 57' W On a true line through Section 26 Var 12° 10' E
20	04	Set post 3x3 in x 4 ft 1 ft deep marked 1/16 Raised Mound of earth 2 ft high from 4 pits 18x24x12 in deep for 1/16 Sec Cor
40	08	Set post 3x3 in x 4 ft 1 ft deep marked C 1/4 Raised Mound of earth 2 ft high from 4 pits 18x24x12 in deep for Center 1/4 Sec Cor
60	12	Set post 3x3 in x 4 ft 1 ft deep marked 1/16 Raised Mound of earth 2 ft high from 4 pits 18x24x12 in deep for 1/16 Sec Cor
80	16	To the 1/4 Sec. Cor. on west boundary of Section 26 Bottom Level Soil 2nd rate

Township No 16 N.R. No 6 W

		From the 1/16 Sec. Cor. on west boundary on N W 1/4 of Section 26. I run East on random line through Section 26 Var 12° 10' E
20	00	Set temporary 1/16 Sec Cor
24	00	Slough 40 chs wide N.S. & S.W.
40	00	Set temporary 1/16 Sec Cor
60	00	Set temporary 1/16 Sec Cor
80	24	Intersect N and S line at a point 10 lks North of 1/16 Sec Cor. on East boundary on N.E. 1/4 of Sec 26 from which Corner I run North 89° 56' W On a true line through Section 26 Var 12° 10' E
20	06	Set post 3x3 in x 4 ft 1 ft deep marked 1/16 Raised Mound of earth 2 ft high from 4 pits 18x24x12 in deep for 1/16 Sec Cor
40	12	Set post 3x3 in x 4 ft 1 ft deep marked 1/16 Raised Mound of earth 2 ft high from 4 pits 18x24x12 in deep for 1/16 Sec Cor
60	18	Set post 3x3 in x 4 ft 1 ft deep marked 1/16 Raised Mound of earth 2 ft high from 4 pits 18x24x12 in deep for 1/16 Sec Cor

Township No 16 N.R. No 6 W

80	24	To the 1/16 Sec. Cor. on west boundary on N.W. 1/4 of Section 26 Bottom Land Level Soil 2nd rate Oct 3rd 1875
		North on a true line between Sec. 22 & 23 Var 12° 10' E
20	00	Set post 3x3 in x 4 ft 1 ft deep marked 1/16 Raised Mound of earth 2 ft high from 4 pits 18x24x12 in deep for 1/16 Sec Cor
27	53	Right bank of Loup River N.E. when Set post 3x3 in x 4 ft 1 ft deep marked M.C. Raised Mound of earth 2 ft high from one pit 36x36x12 in deep for Meander Corner to Fractional Secs 22 & 23
40	00	Point for 1/4 Sec Cor. in River can not be Established.
42	80	Left bank of Loup River N.E. when Set post 3x3 in x 4 ft 1 ft deep marked M.C. Raised Mound of earth 2 ft high from one pit 36x36x12 in deep for Meander Cor. on fract. Sec. 22 & 23 Robe being shallow. distance ascertained by actual measurement.
60	00	Set post 3x3 in x 4 ft 1 ft deep marked 1/16 Raised Mound of earth 2 ft high from 4 pits 18x24x12 in deep for 1/16 Sec Cor

Township No 16 N.R. No 6 W

80	00	Set post 4x4 in x 4 ft 1 ft deep raised Mound of earth 2 ft high from 4 pits 18x24x12 in deep for Cor to Sections 14 & 15 22 & 23 Land Level North of River Soil 1st rate " " South " " 2nd rate.
		Knowing that I would strike the River at less than 80.00 chains. I run East on a true line between Sections 14 & 23 Var 12° 10' E
20	00	Set post 3x3 in x 4 ft 1 ft deep marked 1/16 Raised Mound of earth 2 ft high from 4 pits 18x24x12 in deep for 1/16 Sec Cor
40	00	Set post 3x3 in x 4 ft 1 ft deep marked 1/4 Raised Mound of earth 2 ft high from 4 pits 18x24x12 in deep for 1/4 Sec Cor
56	00	Slough 2.50 chains wide N.W. & S.E.
60	00	
60	80	Left bank of Loup River N.E. when Set post 3x3 in x 4 ft 1 ft deep marked M.C. Raised Mound of earth 2 ft high from one pit 36x36x12 in deep for Meander Corner
		Bottom Land Level Soil 1st rate

Set post 3x3 in x 4 ft 1 ft deep marked 1/16 Raised Mound of earth 2 ft high from 4 pits 18x24x12 in deep for 1/16 Sec Cor

Township No 16 N.R. No 6 W.

From the 1/16 Sec. Cor. on west boundary on S.W.4 of Section 23. I run East on random line through Section 23 Va 12° 10' E

20 00 Set temporary 1/16 Sec Cor
40 00 Set temporary 1/16 Sec Cor
52 50 Slough 60 lks wide N.E. & S.W.
60 00 Set temporary 1/16 Sec Cor
80 20 Intersect N and S line at a point 14 lks North of 1/16 Sec. Cor. on East boundary on S.E.4 of Sec 23 from which Corner I run North 89° 54' W
On a true line through Section 23 Va 12° 10' E
20 05 Set post 3x3 in x 4 ft 1 ft deep Marked 1/16 Raised Mound of earth 2 ft high from 4 pits 18x24x12 in deep for 1/16 Sec Cor
40 10 Set post 3x3 in x 4 ft 1 ft deep Marked 1/16 Raised Mound of earth 2 ft high from 4 pits 18x24x12 in deep for 1/16 Sec Cor
60 15 Set post 3x3 in x 4 ft 1 ft deep Marked 1/16 Raised Mound of earth 2 ft high from 4 pits 18x24x12 in deep for 1/16 Sec Cor

Township No 16 N.R. No 6 W

80 20 To the 1/16 Sec Cor. on west boundary on S.W.4 of Section 23.
Bottom Land Level Soil 2nd rate.

Knowing that the point for 1/4 Sec Cor. on west boundary of Section 23 is in River, therefore I run from 1/4 Sec Cor. on East boundary of Sec 23.
West on a true line through Sec 23 Va 12° 10' E
20 00 Set post 3x3 in x 4 ft 1 ft deep Marked 1/16 Raised Mound of earth 2 ft high from 4 pits 18x24x12 in deep for 1/16 Sec Cor
40 00 Set post 3x3 in x 4 ft 1 ft deep Marked C 1/4 Raised Mound of earth 2 ft high from 4 pits 18x24x12 in deep for Center 1/4 Sec Cor
44 96 Right bank of Loup River N.E. where Set post 3x3 in x 4 ft 1 ft deep Marked M.C. Raised Mound of earth 2 ft high from one pit 36x36x12 in deep for Meander Corner

Bottom Land Level Soil 2nd rate

Township No 16 N.R. No 6 W

From the 1/16 Sec. Cor. on west boundary on
N.W.¼ of Section 23. I run.
East on random line through Section 23.
Var 12° 10' E

20 00 Set temporary 1/16 Sec. Cor
33 00 Left bank of Coup River N.B. Set temporary M. C.
40 00 Point for temporary 1/16 Sec Cor. in River
Can not be Established
60 00 Point for temporary 1/16 Sec Cor in River Can
not be Established
69 ~~24~~ 20 Right bank of Coup River N.B. Set temporary M. C.
80 20 Intersect N. and S. line at a point 7 links North
of 1/16 Sec. Cor. on East boundary on N.B. of Sec 23
from which Corner I run
North 89° 57' W
On a true line through Section 23.
Var 12° 10' E
11 00 Right bank of Coup River N.B. where
Set post 3x3 in x 4 ft. 1 ft deep Marked M. C.
Raised Mound of Earth 2 ft high from
pit 36x36x12 in deep for Meander Corner
20 05 Point for 1/16 Sec. Cor. in River can not
be Established

Township No 16 N.R. No 6 W

40 10 Point for 1/16 Sec. Cor. in River can not
be Established
47 20 Left bank of Coup River N.B. where
Set post 3x3 in x 4 ft 1 ft deep Marked M. C.
Raised Mound of Earth 2 ft high from
pit 36x36x12 in deep for Meander Corner
distance ascertained by Chaining
60 15 Set post 3x3 in x 4 ft 1 ft deep Marked 1/16
Raised Mound of Earth 2 ft high from
4 pits 18x24x12 in deep for 1/16 Sec Cor.
80 20 To the 1/16 Sec. Cor. on west boundary on
N.W.¼ of Section 23.
Bottom Level Soil 2 chs east

North on a true line between Sec. 14 & 15
Var 12° 10' E

20 00 Set post 3x3 in x 4 ft 1 ft deep Marked 1/16
Raised Mound of Earth 2 ft high from
4 pits 18x24x12 in deep for 1/16 Sec Cor
34 90 Wagon Road N.B. & L.W.
40 00 Set post 3x3 in x 4 ft 1 ft deep Marked 1/4
Raised Mound of Earth 2 ft high from
4 pits 18x24x12 in deep for 1/4 Sec Cor

Township No 16 N.R. No 6 W

50	00	Leave bottom N.E. & S.W.
54	00	Ravine S.E.
60	00	Set post 3x3 in x 4 ft 1 ft deep marked 1/16 Raised Mound of earth 2 ft high from 4 pits 18x24x12 in deep for 1/16 Sec Cor
80	00	Set post 4x4 in x 4½ ft 1 ft deep raised mound of earth 2½ ft high from 4 pits 18x24x12 in deep for Cor to Sections 10-11-14 & 15.
		Bottom Land Level Soil 1st rate.
		Up Land Rolling Soil 2nd rate.

East on random line between Secs. 11 & 14
Va 12° 10' E

17	20	Enter bottom N.E. & S.W.
20	00	Set temporary 1/16 Sec Cor
40	00	Set temporary 1/4 Sec Cor
45	00	Wagon Road N.E. & S.W.
60	00	Set temporary 1/16 Sec Cor
80	12	Intersect 1st mad line at a point 12 lks South of Cor to Sections 11-12-13 & 14

From which Corner I run
South 89° 55' W
On a true line between Sections 11 & 14
Va 12° 10' E

Township No 16 N.R. No 6 W.

20	03	Set post 3x3 in x 4 ft 1 ft deep marked 1/16 Raised Mound of earth 2 ft high from 4 pits 18x24x12 in deep for 1/16 Sec Cor
40	06	Set post 3x3 in x 4 ft 1 ft deep marked 1/4 Raised Mound of earth 2 ft high from 4 pits 18x24x12 in deep for 1/4 Sec Cor
60	09	Set post 3x3 in x 4 ft 1 ft deep marked 1/16 Raised Mound of earth 2 ft high from 4 pits 18x24x12 in deep for 1/16 Sec Cor
80	12	To Corner to Sections 10-11-14 & 15
		Bottom Land Level Soil 1st rate
		Up Land Rolling Soil 2nd rate

From the 1/16 Sec Cor on west boundary on S.W. of Section 14. I run
East on random line through Section 14
Va 12° 10' E

20	00	Set temporary 1/16 Sec Cor
33	00	Drain S.E.
40	00	Set temporary 1/16 Sec Cor
60	00	Set temporary 1/16 Sec Cor
80	16	Intersect 1st mad line at a point 16 lks South of 1/16 Sec Cor. on East boundary on S.E. of Sec 14

Township No 16 N.R. No 6 W.

From the 1/16 Sec. Cor. on west boundary
on N.W. 1/4 of Section 14. I run
East on a random line through Sec 14
Va 12° 10' E

12	00	Enter bottom N.E. & S.W
20	00	Set temporary 1/16 Sec Cor
32	40	wagon Road N.E. & S.W.
40	00	Set temporary 1/16 Sec Cor
60	00	Set temporary 1/16 Sec Cor
80	20	Intersect 4th and line at a point 21 lks South of 1/16 Sec. Cor. on East boundary on N.E. 1/4 of Sec 14 from which Corner I run South 89° 51' W

On a true line through Section 14
Va 12° 10' E

20	05	Set post 3x3 in x 4 ft 1 ft deep Marked 1/16 Raised Mound of earth 2 ft high from 4 pits 18x24x12 in deep for 1/16 Sec Cor
40	10	Set post 3x3 in x 4 ft 1 ft deep Marked 1/16 Raised Mound of earth 2 ft high from 4 pits 18x24x12 in deep for 1/16 Sec Cor
60	15	Set post 3x3 in x 4 ft 1 ft deep Marked 1/16 Raised Mound of earth 2 ft high from 4 pits 18x24x12 in deep for 1/16 Sec Cor

Township No 16 N.R. No 6 W

80	20	To the 1/16 Sec Cor. on west boundary of the N.W. 1/4 of Section 14 Bottom band level Soil 1st rate Up band rolling Soil 2nd rate

North on a true line between Sections 10 & 11
Va 12° 10' E

20	00	Set post 3x3 in x 4 ft 1 ft deep Marked 1/16 Raised Mound of earth 2 ft high from 4 pits 18x24x12 in deep for 1/16 Sec Cor
23	00	Enter bottom N.E. & S.W.
40	00	Set post 3x3 in x 4 ft 1 ft deep Marked 1/4 Raised Mound of earth 2 ft high from 4 pits 18x24x12 in deep for 1/4 Sec Cor
60	00	Set post 3x3 in x 4 ft 1 ft deep Marked 1/16 Raised Mound of earth 2 ft high from 4 pits 18x24x12 in deep for 1/16 Sec Cor
60	50	Cedar Creek 1.40 chains wide. N.E.
64	00	Cedar Creek 1.40 chains wide N.W.
80	00	Set post 4x4 in x 4 1/2 ft 1 ft deep Raised Mound of earth 2 ft high from 4 pits 18x24x12 in deep for Cor to Sections 2, 3, 10 & 11 Up band rolling Soil 2nd rate Bottom band level Soil 1st rate

Township No 16 N.R. No 6 W

from which Corner I run
South 89° 56' W
On a true line through Section 14
Va 12° 10' E

20 04 Set post 3x3 in x 4 ft 1 ft deep Marked 1/16
Raised mound of earth 2 ft high from
4 pits 18x24x12 in deep for 1/16 Sec Cor

40 08 Set post 3x3 in x 4 ft 1 ft deep Marked 1/16
Raised Mound of earth 2 ft high from
4 pits 18x24x12 in deep for 1/16 Sec Cor

60 12 Set post 3x3 in x 4 ft 1 ft deep Marked 1/16
Raised mound of earth 2 ft high from
4 pits 18x24x12 in deep for 1/16 Sec Cor

80 16 To the 1/16 Sec. Cor. on west boundary on
SW¼ of Section 14.
Bottom Land Level Soil 1st rate

From the 1/4 Sec. Cor. on west boundary
of Section 14. I run
East on random line through Section 14
Va 12° 10' E

7 00 Wagon Road N.E. & S.W.
9 00 Drain S.E.

Township No 16 N.R. No 6 W

20 00 Set temporary 1/16 Sec Cor
40 00 Set temporary C 1/4 Sec Cor
60 00 Set temporary 1/16 Sec Cor
80 12 Intersect N and S line at a point 7 lks South
of 1/4 Sec. Cor. on East boundary of Sec 14
from which Corner I run
South 89° 57' W
On a true line through Section 14
Va 12° 10' E

20 03 Set post 3x3 in x 4 ft 1 ft deep marked 1/16
Raised mound of earth 2 ft high from
4 pits 18x24x12 in deep for 1/16 Sec Cor

40 06 Set post 3x3 in x 4 ft 1 ft deep marked C 1/4
Raised mound of earth 2 ft high from
4 pits 18x24x12 in deep for Center 1/4 Sec Cor

60 09 Set post 3x3 in x 4 ft 1 ft deep marked 1/16
Raised mound of earth 2 ft high from
4 pits 18x24x12 in deep for 1/16 Sec Cor

80 12 To the 1/4 Sec. Cor. on west boundary of
Section 14
Bottom Land Level Soil 1st rate
Oct 4 1875

Township No 16 N.R. No 6 W.

From the 1/16 Sec. Cor. on west boundary
on N.W. 1/4 of Section 14. I run.
East on a random line through Sec 14
Va 12° 10' E

12	00	Enter bottom N.E. & S.W.
20	00	Set temporary 1/16 Sec Cor
32	40	wagon Road N.E. & S.W.
40	00	Set temporary 1/16 Sec Cor
60	00	Set temporary 1/16 Sec Cor
80	20	Intersect N and S line at a point 21 lks South of 1/16 Sec. Cor. on East boundary on N.E. 1/4 of Sec 14 from which Corner I run South 89° 51' W On a true line through Section 14 Va 12° 10' E
20	05	Set post 3x3 in x 4 ft 1 ft deep Marked 1/16 Raised Mound of earth 2 ft high from 4 pits 18x24x12 in deep for 1/16 Sec Cor
40	10	Set post 3x3 in x 4 ft 1 ft deep Marked 1/16 Raised Mound of earth 2 ft high from 4 pits 18x24x12 in deep for 1/16 Sec Cor
60	15	Set post 3x3 in x 4 ft 1 ft deep Marked 1/16 Raised Mound of earth 2 ft high from 4 pits 18x24x12 in deep for 1/16 Sec Cor

Township No 16 N.R. No 6 W

80	20	To the 1/16 Sec Cor. on west boundary of the NW 1/4 of Section 14 Bottom Land Level Soil 1st rate Up Land rolling Soil 2nd rate

North on a true line between sections 10 & 11
Va 12° 10' E

20	00	Set post 3x3 in x 4 ft 1 ft deep Marked 1/16 Raised Mound of earth 2 ft high from 4 pits 18x24x12 in deep for 1/16 Sec Cor
23	00	Enter bottom N.E. & S.W.
40	00	Set post 3x3 in x 4 ft 1 ft deep Marked 1/4 Raised Mound of earth 2 ft high from 4 pits 18x24x12 in deep for 1/4 Sec Cor
60	00	Set post 3x3 in x 4 ft 1 ft deep Marked 1/16 Raised Mound of earth 2 ft high from 4 pits 18x24x12 in deep for 1/16 Sec Cor
60	50	Cedar Creek 1.40 chains wide N.E.
64	00	Cedar Creek 1.40 chains wide N.W.
80	00	Set post 4x4 in x 4 1/2 ft 1 ft deep Raised Mound of earth 2 1/2 ft high from 4 pits 18x24x12 in deep for Cor to Sections 2, 3, 10 & 11 Up Land rolling Soil 2nd rate Bottom Land Level Soil 1st rate

Township No 16 N.R. No 6 W

		East on random line between Sec. 2 & 11 Var 12° 10' E
8	00	Cedar Creek 1.65 chains wide S.E.
20	00	Set temporary 1/16 Sec Cor
40	00	Set temporary 1/4 Sec Cor
60	00	Set temporary 1/16 Sec Cor
68	00	Cedar Creek 1.80 chains wide N.E.
79	96	Intersect N and S line at a point 4 chs South of Cor to Sections 1-2-11 & 12 from which Corner I run South 89° 58' W On a true line between Sections 2 & 11 Var 12° 10' E
19	99	Set post 3x3 in x 4 ft 1 ft deep Marked 1/16 Raised Mound of earth 2 ft high from 4 pits 18x24x12 in deep for 1/16 Sec Cor
39	98	Set post 3x3 in x 4 ft 1 ft deep Marked 1/4 Raised Mound of earth 2 ft high from 4 pits 18x24x12 in deep for 1/4 Sec Cor
59	97	Set post 3x3 in x 4 ft 1 ft deep Marked 1/16 Raised Mound of earth 2 ft high from 4 pits 18x24x12 in deep for 1/16 Sec Cor
79	96	To Corner to Sections 2-3-10 & 11
		Bottom Level Soil 1st rate

Township No 16 N.R. No 6 W.

		From the 1/16 Sec. Cor. on west boundary of S.W.¼ of Section 11. I run East on random line through Section 11 Var 12° 10' E
20	00	Set temporary 1/16 Sec Cor
21	00	Enter bottom N.E. & S.E.
40	00	Set temporary 1/16 Sec Cor
60	00	Set temporary 1/16 Sec Cor
80	16	Intersect N and S line at a point 4 chs South of 1/16 Sec. Cor. on East boundary on S.E. ¼ Sec 11 from which Corner I run South 89° 58' W On a true line through Section 11 Var 12° 10' E
20	04	Set post 3x3 in x 4 ft 1 ft deep Marked 1/16 Raised Mound of earth 2 ft high from 4 pits 18x24x12 in deep for 1/16 Sec Cor
40	08	Set post 3x3 in x 4 ft 1 ft deep Marked 1/16 Raised Mound of earth 2 ft high from 4 pits 18x24x12 in deep for 1/16 Sec Cor
60	12	Set post 3x3 in x 4 ft 1 ft deep Marked 1/16 Raised Mound of earth 2 ft high from 4 pits 18x24x12 in deep for 1/16 Sec Cor

Township No 16 N.R. No 6 W

80	16	To the 1/16 Sec. Cor. on west boundary on S.W.¼ of Section 11 Bottom Land Level Soil 1st rate Up Land Rolling Soil 2nd rate
		From the 1/4 Sec. Cor. on west boundary of Section 11. I run East on random line through Section 11 Var 12° 10' E
20	00	Set temporary 1/16 Sec Cor
28	00	Cedar Creek 1.50 chains wide S.E. distance obtained by actual measurement.
40	00	Set temporary 6/4 Sec Cor
52	00	Cedar Creek 1.50 chains wide N
60	00	Set temporary 1/16 Sec Cor
80	04	Intersect N and S line at 1/4 Sec. Cor. on East boundary of Section 11 from which Corner I run West on a true line through Section 11 Var 12° 10' E
20	01	Set post 3x3 in x 4 ft 1 ft deep Marked 1/16 Raised Mound of earth 2 ft high from 4 pits 18x24x12 in deep for 1/16 Sec Cor

Township No 16 N.R. No 6 W

40	02	Set post 3x3 in x 4 ft 1 ft deep Marked 6/4 Raised mound of earth 2 ft high from 4 pits 18x24x12 in deep for Center 1/4 Sec Cor
60	03	Set post 3x3 in x 4 ft 1 ft deep Marked 1/16 Raised Mound of earth 2 ft high from 4 pits 18x24x12 in deep for 1/16 Sec Cor
80	04	To the 1/4 Sec. Cor. on west boundary of Section 11 Bottom Land Level Soil 1st rate
		From the 1/16 Sec. Cor. on west boundary on N.W.¼ of Section 11. I run. East on random line through Sec 11 Var 12° 10' E
16	00	Cedar Creek 1.40 chains wide S.E.
20	00	Set temporary 1/16 Sec Cor.
40	00	Set temporary 1/16 Sec Cor
48	00	Cedar Creek 1.46 chains wide N.E.
60	00	Set temporary 1/16 Sec Cor
61	00	Cedar Creek 1.58 chains wide S.E.
72	00	Cedar Creek 1.66 chains wide N.E.
80	04	Intersect N and S line at a point 6 lks South of 1/16 Sec. Cor. on East boundary on N.E.¼ of Sec 11 from which Corner I run South 89° 57' W

Township No 16 N.R. No 6 W.

On a true line through Section 11
Va 12° 10' E

20	01	Set post 3x3 in x 4 ft 1 ft deep marked 1/16 Raised Mound of earth 2 ft high from 4 pits 18x24x12 in deep for 1/16 Sec Cor
40	02	Set post 3x3 in x 4 ft 1 ft deep marked 1/16 Raised Mound of earth 2 ft high from 4 pits 18x24x12 in deep for 1/16 Sec Cor
60	03	Set post 3x3 in x 4 ft 1 ft deep marked 1/16 Raised Mound of earth 2 ft high from 4 pits 18x24x12 in deep for 1/16 Sec Cor
80	04	To the 1/16 Sec. Cor. on west boundary on N.W¼ of Section 11 Bottom Land Level Soil 1st rate

North on a true line between Sec 2 & 3
Va 12° 10' E

10	00	Cedar Creek 1.45 chains wide E
20	00	Set post 3x3 in x 4 ft 1 ft deep marked 1/16 Raised Mound of earth 2 ft high from 4 pits 18x24x12 in deep for 1/16 Sec Cor
40	00	Set post 3x3 in x 4 ft 1 ft deep marked 1/4 Raised Mound of earth 2 ft high from 4 pits 18x24x12 in deep for 1/4 Sec Cor

Township No 16 N.R. No 6 W.

60	00	Set post 3x3 in x 4 ft 1 ft deep marked 1/16 Raised Mound of earth 2 ft high from 4 pits 18x24x12 in deep for 1/16 Sec Cor
80	60	Intersect 4th Standard Parallel North 4.90 chains East of the corner to Sections 34 & 35 T 17 N R 6 West. when I set post 3x3 in x 4 ft 1 ft deep raised mound of earth from 3 pits 18x24x12 in deep for closing Cor to Sec 2 & 3 T 16 N R 6 W Bottom Land Level Soil 1st rate

From the 1/16 Sec Cor on west boundary on S.W¼ of Section 2. I run East on random line through Section 2
Va 12° 10' E

20	00	Set temporary 1/16 Sec Cor
40	00	Set temporary 1/16 Sec Cor
52	00	Slough 75 lks wide S.E.
60	00	Set temporary 1/16 Sec Cor
79	96	Intersect 5th Stand. line at a point 12 lks North of 1/16 Sec. Cor. on East boundary on S.E¼ of Sec 2 from which Corner I run North 89° 55' W

Township No 16 N.R. No 6 W

On a true line through Section 2
Va 12° 10' E

19	99	Set post 3x3 in x 4 ft 1 ft deep marked 1/16 Raised Mound of earth 2 ft high from 4 pits 18x24x12 in deep for 1/16 Sec Cor
39	98	Set post 3x3 in x 4 ft 1 ft deep marked 1/16 Raised Mound of earth 2 ft high from 4 pits 18x24x12 in deep for 1/16 Sec Cor
59	97	Set post 3x3 in x 4 ft 1 ft deep marked 1/16 Raised mound of earth 2 ft high from 4 pits 18x24x12 in deep for 1/16 Sec Cor
79	96	To the 1/16 Sec Cor on west boundary of S.W.¼ of Section 2 Bottom Level Soil 1st rate

Oct 5th 1875

From the 1/4 Sec Cor. on west boundary of Section 2. I run East on random line through Sec 2
Va 12° 10' E

20	00	Set temporary 1/16 Sec Cor
40	00	Set temporary 6/4 Sec Cor
56	00	Drain S
60	00	Set temporary 1/16 Sec Cor

Township No 16 N.R. No 6 W.

80	00	Intersect N end line at 1/4 Sec Cor on East boundary of Sec 2 from which Corner I run West on a true line through Sec 2 Va 12° 10' E
20	00	Set post 3x3 in x 4 ft 1 ft deep marked 1/16 Raised Mound of earth 2 ft high from 4 pits 18x24x12 in deep for 1/16 Sec Cor
40	00	Set post 3x3 in x 4 ft 1 ft deep marked 6/4 Raised mound of earth 2 ft high from 4 pits 18x24x12 in deep for Center 1/4 Sec Cor
60	00	Set post 3x3 in x 4 ft 1 ft deep marked 1/16 Raised mound of earth 2 ft high from 4 pits 18x24x12 in deep for 1/16 Sec Cor
80	00	To the 1/4 Sec Cor. on west boundary of Sec 2 Bottom Level Soil 1st rate

From the 1/16 Sec Cor. on west boundary on N.W.¼ of Section 2. I run. East on random line through Sec 2
Va 12° 10' E

20	00	Set temporary 1/16 Sec Cor
40	00	Set temporary 1/16 Sec Cor

Township No 16. N.R. No 6 W

50	00	Drain S
60	00	Set temporary 1/16 Sec Cor
80	12	Intersect N and S line at 1/16 Sec Cor on N.E.4 on East boundary of Sec 2 from which Corner I run West on a true line through Section 2 Va 12° 10' E
20	03	Set post 3x3 in x 4 ft 1 ft deep marked 1/16 Raised mound of earth 2 ft high from 4 pits 18x24x12 in deep for 1/16 Sec Cor
40	06	Set post 3x3 in x 4 ft 1 ft deep marked 1/16 Raised mound of earth 2 ft high from 4 pits 18x24x12 in deep for 1/16 Sec Cor
60	09	Set post 3x3 in x 4 ft 1 ft deep marked 1/16 Raised mound of earth 2 ft high from 4 pits 18x24x12 in deep for 1/16 Sec Cor
80	12	To the 1/16 Sec Cor. on west boundary on N.W.4 of Section 2.
		Bottom Level Soil 1st rate

Township No 16 N.R. No 6 W

		North on a true line between Secs. 33 & 34 Va 12° 10' E
20	00	Set post 3x3 in x 4 ft 1 ft deep marked 1/16 Raised mound of earth 2 ft high from 4 pits 18x24x12 in deep for 1/16 Sec Cor
40	00	Set post 3x3 in x 4 ft 1 ft deep marked 1/4 Raised mound of earth 2 ft high from 4 pits 18x24x12 in deep for 1/4 Sec Cor
60	00	Set post 3x3 in x 4 ft 1 ft deep marked 1/16 Raised mound of earth 2 ft high from 4 pits 18x24x12 in deep for 1/16 Sec Cor
80	00	Set post 4x4 in x 4 1/2 ft 1 ft deep raised mound of earth 2 ft high from 4 pits 18x24x12 in deep for Cor to Secs. 27 28 33 & 34
		Bottom Level Soil Sandy 2nd rate
		East on random line between Secs. 27 & 34 Va 12° 10' E
20	00	Set temporary 1/16 Sec Cor
40	00	Set temporary 1/4 Sec Cor
60	00	Set temporary 1/16 Sec Cor
79	92	Intersect N and S line at a point 4 lks North of Cor to Sections 26 27 34 & 35

Township No 16 N.R. No 6 W.

		from which Corner I run North 89° 58' W On a true line between Sections 27 & 34 Var 12° 10' E
19	98	Set post 3x3 in x 4 ft 1 ft deep marked 1/16 Raised mound of earth 2 ft high from 4 pits 18x24x12 in deep for 1/16 Sec Cor
39	96	Set post 3x3 in x 4 ft 1 ft deep marked 1/4 Raised mound of earth 2 ft high from 4 pits 18x24x12 in deep for 1/4 Sec Cor
59	94	Set post 3x3 in x 4 ft 1 ft deep marked 1/16 Raised mound of earth 2 ft high from 4 pits 18x24x12 in deep for 1/16 Sec Cor
79	92	To Corner to Sections 27-28-33 & 34 Bottom level Sandy Soil 2nd rate

From the 1/16 Sec. Cor. on west boundary on S.W.¼ of Section 34. I run East on random line through Sec 34 Var 12° 10' E

20	00	Set temporary 1/16 Sec Cor
40	00	Set temporary 1/16 Sec Cor
60	00	Set temporary 1/16 Sec Cor

Township No 16 N.R. No 6 W

80	12	Intersect Meandered line. at a point 20 lks South of 1/16 Sec Cor on East boundary S.E.¼ of Sec 34 from which Corner I run South 89° 51' W On a true line through Section 34 Var 12° 10' E
20	03	Set post 3x3 in x 4 ft 1 ft deep marked 1/16 Raised mound of earth 2 ft high from 4 pits 18x24x12 in deep for 1/16 Sec Cor
40	06	Set post 3x3 in x 4 ft 1 ft deep marked 1/16 Raised mound of earth 2 ft high from 4 pits 18x24x12 in deep for 1/16 Sec Cor
60	09	Set post 3x3 in x 4 ft 1 ft deep marked 1/16 Raised mound of earth 2 ft high from 4 pits 18x24x12 in deep for 1/16 Sec Cor
80	12	To the 1/16 Sec. Cor. on west boundary on S.W.¼ of Section 34 Gently Rolling Soil 2nd rate

From the 1/4 Sec Cor. on west boundary of Section 34. I run East on random line through Section 34 Var 12° 10' E

20	00	Set temporary 1/16 Sec Cor
40	00	Set temporary C/4 Sec Cor
60	00	Set temporary 1/16 Sec Cor
80	00	Intersect N and S line at a point 14 lks North of 1/4 Sec Cor. on East boundary of Sec 34 from which Corner I run North 89° 54' W On a true line through Section 34 Va 12° 10' E
20	00	Set post 3x3 in x 4 ft 1 ft dup marked 1/16 Raised Mound of earth 2 ft high from 4 pits 18x24x12 in dup for 1/16 Sec Cor
40	00	Set post 3x3 in x 4 ft 1 ft dup marked C/4 Raised Mound of earth 2 ft high from 4 pits 18x24x12 in dup for Center 1/4 Sec Cor
60	00	Set post 3x3 in x 4 ft 1 ft dup marked 1/16 Raised Mound of earth 2 ft high from 4 pits 18x24x12 in dup for 1/16 Sec Cor.
80	00	To the 1/4 Sec Cor. on west boundary of Sec 34 Bottom Level Soil 2nd rate

		From the 1/16 Sec. Cor. on west boundary on N.W.¼ of Section 34, I run East on random line through Sec 34 Va 12° 10' E
20	00	Set temporary 1/16 Sec Cor
40	00	Set temporary 1/16 Sec Cor
60	00	Set temporary 1/16 Sec Cor
80	16	Intersect N and S line at a point 10 lks North of 1/16 Sec. Cor. on East boundary on N.E.¼ of Sec 34 from which Corner I run North 89° 56' W On a true line through Section 34 Va 12° 10' E
20	04	Set post 3x3 in x 4 ft 1 ft dup marked 1/16 Raised Mound of earth 2 ft high from 4 pits 18x24x12 in dup for 1/16 Sec Cor
40	08	Set post 3x3 in x 4 ft 1 ft dup marked 1/16 Raised Mound of earth 2 ft high from 4 pits 18x24x12 in dup for 1/16 Sec Cor
60	12	Set post 3x3 in x 4 ft 1 ft dup marked 1/16 Raised Mound of earth 2 ft high from 4 pits 18x24x12 in dup for 1/16 Sec Cor
80	16	To the 1/16 Sec Cor. on west boundary on N.W.¼ of Sec 34 Bottom Level Soil 2nd rate

Township No 16 N.R. No 6 W

		North on a true line between Secs. 27 & 28 Va 12° 10' E
20	00	Set post 3x3 in x 4 ft 1 ft deep Marked 1/16 Raised Mound of earth 2 ft high from 4 pits 18x24x12 in deep for 1/16 Sec Cor
40	00	Set post 3x3 in x 4 ft 1 ft deep Marked 1/4 Raised Mound of earth 2 ft high from 4 pits 18x24x12 in deep for 1/4 Sec Cor
54	40	Right bank of Coup River E. when I Set post 3x3 in x 4 ft 1 ft deep Marked M. C. Raised Mound of earth 2 ft high from one pit 36x36x12 in deep for Meander Corner to fractional Secs 27 & 28.
60	00	Point for 1/16 Sec Cor. 4th River Can not be Established
69	20	Left bank of Coup River E. when I Set post 3x3 in x 4 ft 1 ft deep Marked M. C. Raised Mound of earth 2 ft high from one pit 36x36x12 in deep for Meander Corner to fractional Secs 27 & 28 Distance ascertained by Chaining
80	00	Set post 4x4 in x 4½ ft 1 ft deep raised Mound of earth 2½ ft high from 4 pits 18x24x12 in deep for Cor to Sections 21. 22. 27 & 28 Bottom Land Level Sandy Soil 2nd rate

Township No 16 N.R. No 6 W

		East on random line between Secs. 22 & 27 Va 12° 10' E
20	00	Set temporary 1/16 Sec Cor
22	20	Left bank of Coup River N.E. Set temporary M. C.
40	00	Point for temporary 1/4 Sec. Cor. Can not be Established
50	00	Right bank of Coup River N.E. Set temporary M. C.
60	00	Set temporary 1/16 Sec Cor
80	12	Intersect N. and S. line at a point 14 links north of corner to sections 22. 23. 26 & 27 from which corner I run South 88° 54' W On a true line between Sections 22 & 27 Va 12° 10' E
20	03	Set post 3x3 in x 4 ft 1 ft deep Marked 1/16 Raised Mound of earth 2 ft high from 4 pits 18x24x12 in deep for 1/16 Sec Cor
30	12	Right bank of Coup River N.E. when I Set post 3x3 in x 4 ft 1 ft deep Marked M. C. Raised Mound of earth 2 ft high from one pit 36x36x12 in deep for Meander Corner to fractional Secs 26 & 27
40	06	Point for 1/4 Sec. Cor. in River Can not be Established

Township No 16. N.R. No 6 W

57	92	Left bank of Coup River N.E. where I Set post 3x3 in x 4 ft 1 ft deep Marked M. C. Raised Mound of earth 2 ft high from One pit 36x36x12 in deep for Meander Corner to fracal Secs 22 & 27 Distance ascertained by Chaining
60	09	Set post 3x3 in x 4 ft 1 ft deep Marked 1/16 Raised Mound of earth 2 ft high from 4 pits 18x24x12 in deep for 1/16 Sec Cor where a Cottonwood 15 in diam bears S 45° E 45 lks dist.
80	12	To Corner to Sections 21-22-27 & 28 Bottom Level Soil 2nd rate

From the 1/16 Sec Cor on west boundary on S.W.4 of Section 27. I run East on random line through Sec 27 Va 12° 10' E

20	00	Set temporary 1/16 Sec Cor
40	00	Set temporary 1/16 Sec Cor
60	00	Set temporary 1/16 Sec Cor
80	20	Intersect N and S line at 1/16 Sec. Cor on East boundary on S.E.4 of Sec 27 from which Corner I run

Township No 16 N.R. No 6 W

West on a true line through Section 27 Va 12° 10' E

20	05	Set post 3x3 in x 4 ft 1 ft deep Marked 1/16 Raised Mound of earth 2 ft high from 4 pits 18x24x12 in deep for 1/16 Sec Cor
40	10	Set post 3x3 in x 4 ft 1 ft deep Marked 1/16 Raised Mound of earth 2 ft high from 4 pits 18x24x12 in deep for 1/16 Sec Cor
60	15	Set post 3x3 in x 4 ft 1 ft deep Marked 1/16 Raised Mound of earth 2 ft high from 4 pits 18x24x12 in deep for 1/16 Sec Cor
80	20	To the 1/16 Sec Cor. on west boundary on S.W.4 of Section 27. Bottom Level Soil Sandy 2nd rate Oct 6th 1875

From the 1/4 Sec. Cor. on west boundary of Section 27. I run East on random line through Section 27 Va 12° 10' E

20	00	Set temporary 1/16 Sec Cor
40	00	Set temporary 1/4 Sec Cor
60	00	Set temporary 1/16 Sec Cor
80	00	Intersect N and S line at a point 14 lks North of 1/4 Sec Cor. on East boundary of Sec 27

		from which Corner I run North 89°54' W On a true line through Section 27 Var 12° 10' E
20	00	Set post 3x3 in x 4 ft 1 ft dup Marked 1/16 Raised Mound of earth 2 ft high from 4 pits 18x24x12 in dep for 1/16 Sec Cor.
40	00	Set post 3x3 in x 4 ft 1 ft dep Marked C 1/4 Raised Mound of earth 2 ft high from 4 pits 18x24x12 in dep for Center 1/4 Sec Cor
60	00	Set post 3x3 in x 4 ft 1 ft dep Marked 1/16 Raised Mound of earth 2 ft high from 4 pits 18x24x12 in dep for 1/16 Sec Cor
80	00	To the 1/4 Sec. Cor. on west boundary of Sec 27 Bottom Level Soil Sandy 2nd rate

---

		From Point for 1/16 Sec. Cor in River. On west boundary on N.W.¼ of Section 27. I run East on random line through Sec 27. Var 12° 10' E
19	~~87~~ 80	Right bank of Loup River N.B. Set temporary X.S.M.C.
20	00	Pits for temp 4 ft dep Set. cps. in River cannot be established
40	00	Set temporary 1/16 Sec Cor
60	00	Set temporary 1/16 Sec Cor

80	16	Intersect N. and S. line at a point 14 lks south of 1/16 Sec Cor. On East boundary on N.E.¼ of Sec 27 from which Cor I run South 89°54' W On a true line through Section 27 Var 12° 10' E
20	04	Set post 3x3 in x 4 ft 1 ft dep Marked 1/16 Raised Mound of earth 2 ft high from 4 pits 18x24x12 in dep for 1/16 Sec Cor
40	08	Set post 3x3 in x 4 ft 1 ft dep Marked 1/16 Raised Mound of earth 2 ft high from 4 pits 18x24x12 in dep for 1/16 Sec Cor
60	12	Right bank of Loup River N.B. when I Set post 3x3 in x 4 ft 1 ft dep Marked 1/16 Raised Mound of earth 2 ft high from 4 pits 18x24x12 in dep for 1/16 Sec Cor.
60	36	Set post 3x3 in x 4 ft 1 ft dep Marked 1/16 Raised Mound of earth 2 ft high from pits 18x24x12 in dep
80	16	To the Point for 1/16 Sec Cor in River On west boundary on N.W.¼ of Sec 27 Bottom Level Soil 2nd rate.

Township No 16 N.R. No 6 W

North on a true line between Secs. 21 & 22
Va 12° 10' E

20	00	Set post 3x3 in x 4 ft 1 ft deep Marked 1/16 Raised Mound of earth 2 ft high from 4 pits 18x24x12 in deep for 1/16 Sec Cor
25	00	Drain E
36	90	Wagon Road N.E. & S.W.
40	00	Set post 3x3 in x 4 ft 1 ft deep Marked 1/4 Raised Mound of earth 2 ft high from 4 pits 18x24x12 in deep for 1/4 Sec Cor
60	00	Set post 3x3 in x 4 ft 1 ft deep Marked 1/16 Raised Mound of earth 2 ft high from 4 pits 18x24x12 in deep for 1/16 Sec Cor
70	00	Leave bottom N.E. & S.W.
80	00	Set post 4x4 in x 4 1/2 ft 1 ft deep raised Mound of earth 2 1/2 ft high from 4 pits 18x24x12 in deep for Cor to Sections 15-16-21 & 22

Bottom Land Level Soil 1st rate
Up Land rolling Soil 2nd rate

Township No 16 N.R. No 6 W

East on random line between Secs. 15 & 22
Va 12° 10' E

20	00	Set temporary 1/16 Sec Cor
25	00	Enter bottom N.E. & S.W.
40	00	Set temporary 1/4 Sec Cor
41	50	Wagon Road N.E. & S.W.
60	00	Set temporary 1/16 Sec Cor
79	84	Intersect N and S line at Cor to Sections 14-15-22 & 23 from which Cor I run

West on a true line between Secs. 15 & 22
Va 12° 10' E

19	96	Set post 3x3 in x 4 ft 1 ft deep Marked 1/16 Raised Mound of earth 2 ft high from 4 pits 18x24x12 in deep for 1/16 Sec Cor
39	92	Set post 3x3 in x 4 ft 1 ft deep Marked 1/4 Raised Mound of earth 2 ft high from 4 pits 18x24x12 in deep for 1/4 Sec Cor
59	88	Set post 3x3 in x 4 ft 1 ft deep Marked 1/16 Raised Mound of earth 2 ft high from 4 pits 18x24x12 in deep for 1/16 Sec Cor
79	84	To Corner to Sections 15-16-21 & 22

Bottom Land Level Soil 1st rate
Up Land rolling Soil 2nd rate

Township No 16 N.R. No 6 W

		From the 1/16 Sec Cor. on west boundary on S.W.4 of Section 22. I run.
		East on random line through Sec 22
		Va 12° 10' E
20	00	Enter timber N.E. & S.W. Set temporary 1/16 Sec Cor
40	00	Set temporary 1/16 Sec Cor
48	20	Left bank of Loup River N.E. Set temporary M.C
60	00	Point for 1/16 Sec Cor. in River can not be Established
68	42 1/2	Right bank of Loup River N.E. Set temporary M.C
80	08	Intersect N and S line at a point 12 lks South of 1/16 Sec Cor. on East boundary on S.E.4 of Sec 22 from which Corner I run
		South 89° 55' W
		On a true line through Section 22
		Va 12° 10' E
11	66	Right bank of Loup River N.E. where I Set post 3x3 in x 4 ft 1 ft deep marked M.C Raised mound of earth 2 ft high from one pit 36x36x12 in deep for Meander Corner
20	02	Point for 1/16 Sec Cor. in River can not be Established
31	88	Left bank of Loup River N.E. where I

Township No 16 N.R. No 6 W.

		Set post 3x3 in x 4 ft 1 ft deep marked M.C Raised mound of earth 2 ft high from one pit 36x36x12 in deep for Meander Corner distance ascertained by chaining
40	04	Set post 3x3 in x 4 ft 1 ft deep marked 1/16 Raised mound of earth 2 ft high from 4 pits 18x24x12 in deep for 1/16 Sec Cor from which a
		Cottonwood 10 in diam bears N 5 W. 65 lks dist
		Cottonwood 12 in diam bears S 45 W. 25 lks dist.
60	06	Set post 3x3 in x 4 ft 1 ft deep marked 1/16 Raised mound of earth 2 ft high from 4 pits 18x24x12 in deep for 1/16 Sec Cor from which a
		Cottonwood 18 in diam bears S 30 W. 75 lks dist
80	08	To the 1/16 Sec Cor on west boundary on S.W.4 of Section 22
		Bottom Land Level Soil 1st rate

Township No 16 N.R. No 6 W

		Knowing that I would strike the River at less than 80 chains. I run
		From the 1/4 Sec Cor. on west boundary of Section 22. I run
		East on a true line through Sec 22 Va 12° 10' E
8	50	Wagon Road. N.E. & S.W.
20	00	Set post 3x3 in x 4 ft 1 ft deep marked 1/16 Raised Mound of earth 2 ft high from 4 pits 18x24x12 in deep for 1/16 Sec Cor
40	00	Set post 3x3 in x 4 ft 1 ft deep marked C 1/4 Raised Mound of earth 2 ft high from 4 pits 18x24x12 in deep for Center 1/4 Sec Cor
60	00	Set post 3x3 in x 4 ft 1 ft deep Marked 1/16 Raised Mound of earth 2 ft high from 4 pits 18x24x12 in deep for 1/16 Sec Cor
75	05	Left bank of Loup River N.E. where I Set post 3x3 in x 4 ft 1 ft deep Marked M.C Raised Mound of earth 2 ft high from One pit 36x36x12 in deep for Meander Corner
		Bottom Level Soil 1st rate

Township No 16 N.R. No 6 W.

		From the 1/16 Sec Cor. on west boundary on N.W.4 of Section 22. I run
		East on random line through Sec 22 Va 12° 10' E
20	00	Set temporary 1/16 Sec Cor
32	20	Wagon Road N.E. & S.W.
40	00	Set temporary 1/16 Sec Cor
60	00	Set temporary 1/16 Sec Cor
79	80	Intersect N and S line at a point 10 lks North of 1/16 Sec Cor. on East boundary on N.E.4 of Sec 22 from which Corner I run North 89° 56' W
		On a true line through Section 22 Va 12° 10' E
19	95	Set post 3x3 in x 4 ft 1 ft deep Marked 1/16 Raised Mound of earth 2 ft high from 4 pits 18x24x12 in deep for 1/16 Sec Cor
39	90	Set post 3x3 in x 4 ft 1 ft deep Marked 1/16 Raised Mound of earth 2 ft high from 4 pits 18x24x12 in deep for 1/16 Sec Cor
59	85	Set post 3x3 in x 4 ft 1 ft deep marked 1/16 Raised Mound of earth 2 ft high from 4 pits 18x24x12 in deep for 1/16 Sec Cor

Township No 16 N.R. No 6 W.

79	80	To the 1/16 Sec. Cor. on west boundary on N.W.¼ of Section 22 Bottom Land Level Soil 1st rate
		North on a true line between Secs. 15 & 16 Va 12° 10' E
20	00	Set post 3x3 in x 4 ft 1 ft dep Marked 1/16 Raised mound of earth 2 ft high from 4 pits 18x24x12 in dep for 1/16 Sec Cor
40	00	Set post 3x3 in x 4 ft 1 ft dep Marked 1/4 Raised mound of earth 2 ft high from 4 pits 18x24x12 in dep for 1/4 Sec Cor
60	00	Set post 3x3 in x 4 ft 1 ft deep Marked 1/16 Raised mound of earth 2 ft high from 4 pits 18x24x12 in dep for 1/16 Sec Cor
80	00	Set post 4x4 in x 4½ ft 1 ft deep raised mound of earth 2½ ft high from 4 pits 18x24x12 in deep for Cor to Sections 9-10-15 & 16 Rolling Soil 2nd rate

Township No 16 N.R. No 6 W

		East on random line between Secs. 10 & 15 Va 12° 10' E
20	00	Set temporary 1/16 Sec Cor
35	00	Drain S.E.
40	00	Set temporary 1/4 Sec Cor
60	00	Set temporary 1/16 Sec Cor
80	12	Intersect 1st and 5th line at a point 10 lks North of Corner to Sections 10-11-14 & 15. from which Corner I run North 89° 56' W
		On a true line between Sections 10 & 15 Va 12° 10' E
20	03	Set post 3x3 in x 4 ft 1 ft dep Marked 1/16 Raised Mound of earth 2 ft high from 4 pits 18x24x12 in dep for 1/16 Sec Cor
40	06	Set post 3x3 in x 4 ft 1 ft dep Marked 1/4 Raised Mound of earth 2 ft high from 4 pits 18x24x12 in dep for 1/4 Sec Cor
60	09	Set post 3x3 in x 4 ft 1 ft dep Marked 1/16 Raised Mound of earth 2 ft high from 4 pits 18x24x12 in dep for 1/16 Sec Cor
80	12	To Corner to Sections 9-10-15 & 16 Land Rolling Soil 2nd rate

Township No 16 N.R. No 6 W

		From the 1/16 Sec Cor. on west boundary on S W ¼ of Section 15. I run East on random line through Sec 15 Va 12° 10' E
20	00	Set temporary 1/16 Sec Cor
40	00	Set temporary 1/16 Sec Cor
42	00	Enter bottom N.E. & S.W.
60	00	Set temporary 1/16 Sec Cor
61	40	Wagon Road N.E. & S.W.
79	92	Intersect N and S line at a point 7 lks South of 1/16 Sec. Cor. on East boundary of S E ¼ Sec 15 from which Corner I run South 89° 57' W On a true line through Section 15 Va 12° 10' E
19	98	Set post 3x3 in x 4 ft 1 ft deep marked 1/16 Raised Mound of earth 2 ft high from 4 pits 18x24x12 in deep for 1/16 Sec Cor
39	96	Set post 3x3 in x 4 ft 1 ft deep marked 1/16 Raised Mound of earth 2 ft high from 4 pits 18x24x12 in deep for 1/16 Sec Cor
59	94	Set post 3x3 in x 4 ft 1 ft deep marked 1/16 Raised Mound of earth 2 ft high from 4 pits 18x24x12 in deep for 1/16 Sec Cor

Township No 16 N.R. No 6 W

79	92	To the 1/16 Sec Cor. on west boundary on S W ¼ of Section. 15. Land varying Soil 2nd rate
		From the 1/4 Sec Cor. on west boundary of Section 15. I run East on random line through Section 15. Va 12° 10' E
20	00	Set temporary 1/16 Sec Cor
40	00	Set temporary 1/4 Sec Cor
60	00	Set temporary 1/16 Sec Cor
70	00	Enter bottom N.W. & S.E.
79	92	Intersect N and S line at a point 7 lks North of 1/4 Sec Cor on East boundary of Sec 15 from which Corner I run North 89° 56' W On a true line through Section 15 Va 12° 10' E
19	98	Set post 3x3 in x 4 ft 1 ft deep marked 1/16 Raised Mound of earth 2 ft high from 4 pits 18x24x12 in deep for 1/16 Sec Cor
39	96	Set post 3x3 in x 4 ft 1 ft deep marked C 1/4 Raised Mound of earth 2 ft high from 4 pits 18x24x12 in deep for Center 1/4 Sec Cor

Township No 16 N.R. No 6 W.

59	94	Set post 3x3 in x 4 ft 1 ft deep Marked 1/16 Raised Mound of earth 2 ft high from 4 pits 18x24x12 in deep for 1/16 Sec Cor
79	92	To the 1/4 Sec cor. on west boundary of Sec 15 Bottom Land Level Soil 1st rate Upland Rolling Soil 2nd rate
		From the 1/16 Sec cor. on west boundary on N.W. 1/4 of Section 15. 2 ends East on random line through Section 15 Va 12° 10' E
20	00	Set temporary 1/16 Sec Cor
40	00	Set temporary 1/16 Sec Cor
60	00	Set temporary 1/16 Sec Cor
78	20	Drain L.E.
79	88	Intersect 1st mid line at 1/16 Sec Cor. on East boundary on N.E. 1/4 of Section 15. West on a true line through Section 15 Va 12° 10' E
19	97	Set post 3x3 in x 4 ft 1 ft deep marked 1/16 Raised Mound of earth 2 ft high from 4 pits 18x24x12 in deep for 1/16 Sec Cor
39	94	Set post 3x3 in x 4 ft 1 ft deep Marked 1/16 Raised Mound of earth 2 ft high from 4 pits 18x24x12 in deep for 1/16 Sec Cor

Township No 16 N.R. No 6 W

59	91	Set post 3x3 in x 4 ft 1 ft deep marked 1/16 Raised Mound of earth 2 ft high from 4 pits 18x24x12 in deep for 1/16 Sec Cor
79	88	To the 1/16 Sec Cor on west boundary on N.W. 1/4 of Section 15 Land rolling Soil 2nd rate
		North on a true line between Secs 9 & 10 Va 12° 10' E
20	00	Set post 3x3 in x 4 ft 1 ft deep Marked 1/16 Raised Mound of earth 2 ft high from 4 pits 18x24x12 in deep for 1/16 Sec Cor
29	00	Drain L.E.
40	00	Set post 3x3 in x 4 ft 1 ft deep Marked 1/4 Raised Mound of earth 2 ft high from 4 pits 18x24x12 in deep for 1/4 Sec Cor
60	00	Set post 3x3 in x 4 ft 1 ft deep Marked 1/16 Raised Mound of earth 2 ft high from 4 pits 18x24x12 in deep for 1/16 Sec Cor
80	00	Set post 4x4 in x 4½ ft 1 ft deep raised Mound of earth 2½ ft high from 4 pits 18x24x12 in deep for Corner to Sections 34 - 9 & 10 Land rolling or broken Soil 2nd rate

Township No 16 N.R. No 6 W

East on random line between Sec. 3 & 10
Var 12° 10' E

8	00	Enter bottom N.W. & L.E.
20	00	Set temporary 1/16 Sec Cor
40	00	Set temporary 1/4 Sec Cor
51	00	Cedar Bank 1.50 chains wide S.W.
60	00	Set temporary 1/16 Sec Cor
71	00	Cedar Bank 1.50 chains wide N.E.
80	12	Intersect 1st and 2nd line at a point 14 lks North of corner to Sections 2-3-10 & 11 from which Corner I run North 89° 54' W on a true line between Sections 3 & 10 Var 12° 10' E
20	03	Set post 3x3 in x 4 ft - 1 ft deep marked 1/16 Raised mound of earth 2 ft high from 4 pits 18x24x12 in deep for 1/16 Sec Cor
40	06	Set post 3x3 in x 4 ft - 1 ft deep marked 1/4 Raised mound of earth 2 ft high from 4 pits 18x24x12 in deep for 1/4 & 1/16 Sec Cor
60	09	Set post 3x3 in x 4 ft - 1 ft deep marked 1/16 Raised mound of earth 2 ft high from 4 pits 18x24x12 in deep for 1/16 Sec Cor
80	12	To Corner to Sections 3-4-9 & 10 Bottom level soil 1st rate up land rolling soil 2nd rate

Township No 16 N.R. No 6 W.

From the 1/16 Sec Cor. on west boundary on S.W. ¼ of Section 10. I run East on random line through Section 10 Var 12° 10' E

15	10	Drain L.E.
20	00	Set temporary 1/16 Sec Cor
40	00	Set temporary 1/16 Sec Cor
60	00	Set temporary 1/16 Sec Cor
80	16	Intersect 1st and 2nd line at a point 10 lks North of 1/16 Sec Cor. on East boundary on E. ½ of Sec 10 from which Corner I run North 89° 56' W on true line through Section 10 Var 12° 10' E
20	04	Set post 3x3 in x 4 ft - 1 ft deep marked 1/16 Raised mound of earth 2 ft high from 4 pits 18x24x12 in deep for 1/16 Sec Cor
40	08	Set post 3x3 in x 4 ft - 1 ft deep marked 1/16 Raised mound of earth 2 ft high from 4 pits 18x24x12 in deep for 1/16 Sec Cor
60	12	Set post 3x3 in x 4 ft - 1 ft deep marked 1/16 Raised mound of earth 2 ft high from 4 pits 18x24x12 in deep for 1/16 Sec Cor

Township No 16 N.R. No 6 W

80	16	To the 1/16 Sec Cor on west boundary on S.W. 1/4 of Section 10 Land rolling Soil 2nd rate
		From the 1/4 Sec Cor on west boundary of Section 10. I run East on random line through Sec 10 Va 12° 10' E
20	00	Set temporary 1/16 Sec Cor
28	00	Enter bottom N & S
39	00	Cedar Creek 1.40 chains wide S.
40	00	Point for temporary 1/4 Sec Cor in Creek can not be established
40	50	Set temporary W.C. for 1/4 Sec Cor.
58	40	Cedar Creek 1.50 chains wide N.E.
60	00	Set temporary 1/16 Sec Cor
80	12	Intersect N and S line at a point 14 lks North of 1/4 Sec Cor. on East boundary of Sec 10 from which Cor I run North 89° 54' W on a true line through Section 10 Va 12° 10' E
20	03	Set post 1.3x3 in x 4 ft - 1 ft deep marked 1/16

Township No 16 N.R. No 6 W

		Raised mound of earth 2 ft high from 4 pits 18x24x12 in deep for 1/16 Sec Cor
39	62	Set post 1.5x3 in x 4 ft - 1 ft deep marked W.C. for 6 1/4
		Raised mound of earth 2 ft high from 4 pits 18x24x12 in deep for Witness Corner.
40	06	Point for 6 1/4 Sec Cor. in Creek can not be established (W.C. East of this point 50 lks Cor)
60	09	Set post 1.5x3 in x 4 ft - 1 ft deep marked 1/16
		Raised mound of earth 2 ft high from 4 pits 18x24x12 in deep for 1/16 Sec Cor
80	12	To the 1/4 Sec Cor on west boundary of Section 10 Bottom Land Level Soil 1st rate Up Land rolling Soil 2nd rate
		From the 1/16 Sec Cor. on west boundary on N.W. 1/4 of Section 10. I run East on random line through Sec 10 Va 12° 10' E
16	00	Enter bottom N.E. & S.W.
18	00	Cedar Creek 1.50 chains wide S.W.
20	00	Set temporary 1/16 Sec Cor.
27	00	Cedar Creek 1.50 chains wide N.W.
39	00	Cedar Creek 1.50 chains wide S.W.
40	00	Point for temporary 1/16 Sec Cor in creek can not be established

Township No 16 N.R. No 6 W

40	60	Set temporary W.C. for 1/16 Sec Cor
60	00	Set temporary 1/16 Sec Cor
75	00	Cedar creek 140 chains wide N.E.
80	08	Intersect N. and S. line at a point 10 lks North of 1/16 Sec. Cor. on East boundary on N.E. of Sec 10 from which Corner I run North 89° 56' W
		On a true line through Section 10 Va 12° 10' E
20	02	Set post 3x3 in x 4 ft 1 ft deep marked 1/16 Raised mound of earth 2 ft high from 4 pits 18x24x12 in deep for 1/16 Sec Cor
39	48	Set post 3x3 in x 4 ft 1 ft deep marked W.C. for 1/16 Raised mound of earth 2 ft high from 4 pits 18x24x12 in deep for witness Corner 56 lks E. of true point
40	04	Point for 1/16 Sec Cor. in Creek cannot be Established
60	06	Set post 3x3 in x 4 ft 1 ft deep marked 1/16 Raised mound of earth 2 ft high from 4 pits 18x24x12 in deep for 1/16 Sec Cor
80	08	To the 1/16 Sec Cor. on west boundary on N.W. of Section 10
		Bottom Land Level Soil 1st rate
		Up Land rolling Soil 2nd rate

Oct 8th 1875

Township No 16 N.R. No 6 W

		North on a true line between Secs. 3 & 4 Va 12° 10' E
10	00	Enter bottom N.W. & S.E.
19	70	Set post 3x3 in x 4 ft 1 ft deep marked W.C. for 1/16 Raised mound of earth 2 ft high from 4 pits 18x24x12 in deep for witness Corner 30 lks South of true point
19	80	Cedar Creek 150 chains wide N.E.
20	00	Point for 1/16 Sec Cor in Creek can not be Established
40	00	Set Post 3x3 in x 4 ft 1 ft deep marked 1/4 Raised mound of earth 2 ft high from 4 pits 18x24x12 in deep for 1/4 Sec Cor
60	00	Set post 3x3 in x 4 ft 1 ft deep marked 1/16 Raised mound of earth 2 ft high from 4 pits 18x24x12 in deep for 1/16 Sec Cor
80	20	Intersect 4th Standard Parallel North 4.85 chains East of the Corner to Sections 33 & 34 F17 N.R. 6 west. where I set post 3x3 in x 4 ft 1 ft deep marked C.C. Raised mound of earth 2 1/2 ft high from 3 pits 18x24x12 in deep for closing Cor to Sec 3 & 4
		Bottom Level Soil 2nd rate

Township No 16 N.R. No 6 W

From Point for 1/16 Sec Cor. in Creek. on west boundary of S.W.ᵗ of Section 3. I run
East on random line through Sec 3
Va 12° 10' E

	70	R bank of Cedar Creek N.E.
20	00	Set temporary 1/16 Sec Cor
24	45	Cedar Creek 1.56 chains wide S
40	00	Set temporary 1/16 Sec Cor
43	35	Cedar Creek 1.48 chains wide N.E.
52	60	Cedar Creek 1.50 chains wide S
60	00	Set temporary 1/16 Sec Cor
80	00	Intersect N and S line at a point 12 lks North of 1/16 Sec Cor on East boundary on S.E.ᵗ of Sec 3 from which Corner I run North 89° 55' W

On a true line through Section 3
Va 12° 10' E

20	00	Set post 3x3 in x 4 ft 1 ft deep marked 1/16 Raised mound of earth 2 ft high from 4 pits 18x24x12 in deep for 1/16 Sec Cor
40	00	Set post 3x3 in x 4 ft 1 ft deep marked 1/16 Raised mound of earth 2 ft high from 4 pits 18x24x12 in deep for 1/16 Sec Cor
60	00	Set post 3x3 in x 4 ft 1 ft deep marked 1/16

Township No 16. N.R. No 6 W

		Raised Mound of earth 2 ft high from 4 pits 18x24x12 in deep for 1/16 Sec Cor
80	00	To Point for 1/16 Sec Cor. on west boundary on S.W.ᵗ of Section 3. Bottom Level Soil 1st rate.

From 1/4 Sec Cor. on west boundary of Section 3. I run
East on random line through Sec 3
Va 12° 10' E

20	00	Set temporary 1/16 Sec Cor
40	00	Set temporary 6 1/4 Sec Cor
60	00	Set temporary 1/16 Sec Cor
79	92	Intersect N and S line at a point 8 lks North of 1/4 Sec Cor. on East boundary of Sec 3 from which Corner I run North 89° 57' W

On a true line through Section 3
Va 12° 10' E

19	98	Set post 3x3 in x 4 ft 1 ft deep marked 1/16 Raised Mound of earth 2 ft high from 4 pits 18x24x12 in deep for 1/16 Sec Cor
39	96	Set post 3x3 in x 4 ft 1 ft deep marked 6 1/4

Township No 16 N.R. No 6 W

		Raised Mound of earth 2 ft high from 4 pits 18x24x12 in dep for Center 1/4 Sec Cor
59	94	Set post 3x3 in x 4 ft - 1 ft dep marked 1/16
		Raised Mound of earth 2 ft high from 4 pits 18x24x12 in dep for 1/16 Sec Cor
79	92	To the 1/4 Sec Cor. on west boundary of Sec 3
		Bottom Level Soil 1st rate
		From the 1/16 Sec. Cor. on west boundary on N.W. 1/4 of Section 3. I run East on random line through Section 3 Va 12° 10' E
20	00	Set temporary 1/16 Sec Cor
40	00	Set temporary 1/16 Sec Cor
60	00	Set temporary 1/16 Sec Cor
79	88	Intersect 1st mid line at a point 10 lks South of 1/16 Sec. Cor. on East boundary on N.E. 1/4 Sec 3 from which Corner I run
		line through Sec 3 South 89° 56' W on astron Var 18° 42' E
19	97	Set post 3x3 in x 4 ft - 1 ft dep marked 1/16
		Raised Mound of earth 2 ft high from 4 pits 18x24x12 in dep for 1/16 Sec Cor
39	94	Set post 3x3 in x 4 ft - 1 ft dep marked 1/16

Township No 16 N.R. No 6 W

		Raised Mound of earth 2 ft high from 4 pits 18x24x12 in dep for 1/16 Sec Cor
59	91	Set post 3x3 in x 4 ft - 1 ft dep marked 1/16
		Raised Mound of earth 2 ft high from 4 pits 18x24x12 in dep for 1/16 Sec Cor
79	88	To the 1/16 Sec. Cor. on west boundary on N.W. 1/4 of Section 3
		Bottom Level Soil 1st rate
		North on a true line between Sec. 3 & 34 Va 12° 10' E
20	00	Set post 3x3 in x 4 ft - 1 ft dep marked 1/16
		Raised Mound of earth 2 ft high from 4 pits 18x24x12 in dep for 1/16 Sec Cor
40	00	Set post 3x3 in x 4 ft - 1 ft dep marked 1/4
		Raised Mound of earth 2 ft high from 4 pits 18x24x12 in dep for 1/4 Sec Cor
60	00	Set post 3x3 in x 4 ft - 1 ft dep marked 1/16
		Raised Mound of earth 2 ft high from 4 pits 18x24x12 in dep for 1/16 Sec Cor
80	00	Set post 4x4 in x 4 1/2 ft - 1 ft dep raised Mound of earth 2 1/2 ft high from 4 pits 18x24x12 in dep for Corner to Sections 28-29-32 & 33

Gently Rolling Soil Sandy 2nd rate.

Township No 16 N.R. No 6 W

		East on random line between Sec.s 28 & 33 Va 12° 10' E
20	00	Set temporary 1/16 Sec Cor
40	00	Set temporary 1/4 Sec Cor
60	00	Set temporary 1/16 Sec Cor
80	08	Intersect N and S line at a point 12 lks South of Corner to Sections 27-28-33 & 34. from which Corner I run South 89° 55' W
		On a true line between Sections 28 & 33 Va 12° 10' E
20	02	Set post 3x3 in x 4 ft 1 ft deep marked 1/16 Raised Mound of earth 2 ft high from 4 pits 18x24x12 in deep for 1/16 Sec Cor
40	04	Set post 3x3 in x 4 ft 1 ft deep marked 1/4 Raised Mound of earth 2 ft high from 4 pits 18x24x12 in deep for 1/4 Sec Cor
60	06	Set post 3x3 in x 4 ft 1 ft deep marked 1/16 Raised Mound of earth 2 ft high from 4 pits 18x24x12 in deep for 1/16 Sec Cor
80	08	To Corner to Sections 28-29-32 & 33 Level Sandy Soil 2nd rate

Township No 16 N.R. No 6 W

		From the 1/16 Sec Cor. on west boundary on S.W.4 of Section 33. I run East on random line through Section 33 Va 12° 10' E
20	00	Set temporary 1/16 Sec Cor
40	00	Set temporary 1/16 Sec Cor
60	00	Set temporary 1/16 Sec Cor
79	92	Intersect N and S line at a point 12 lks North of 1/16 Sec Cor. on East boundary on S.E.4 of Sec 33 from which Corner I run North 89° 55' W
		On a true line through Section 33 Va 12° 10' E
19	98	Set post 3x3 in x 4 ft 1 ft deep marked 1/16 Raised Mound of earth 2 ft high from 4 pits 18x24x12 in deep for 1/16 Sec Cor
39	96	Set post 3x3 in x 4 ft 1 ft deep marked 1/16 Raised Mound of earth 2 ft high from 4 pits 18x24x12 in deep for 1/16 Sec Cor
59	94	Set post 3x3 in x 4 ft 1 ft deep marked 1/16 Raised Mound of earth 2 ft high from 4 pits 18x24x12 in deep for 1/16 Sec Cor
79	92	To the 1/16 Sec Cor. on west boundary on S.W.4 of Sec 33 Level Sandy Soil 2nd rate Oct 10 1875

Township No 16 N.B. No 6 W

From the 1/4 Sec cor. on west boundary of Section 33. 2 chs
East on a random line through Sec 33
Var 12° 10' E

20	00	Set temporary 1/16 Sec cor
40	00	Set temporary C 1/4 Sec cor
60	00	Set temporary 1/16 Sec cor
79	96	Intersect N and S line at a point 4 lks South of 1/4 Sec cor. on East boundary of Sec 33 from which Corner 2 chs South 89° 58' W

On a true line through Section 33
Var 12° 10' E

19	99	Set post 3x3 in x 4 ft 1 ft deep marked 1/16 Raised Mound of earth 2 ft high from 4 pits 18x24x12 in deep for 1/16 Sec cor
39	98	Set post 3x3 in x 4 ft 1 ft deep marked C 1/4 Raised Mound of earth 2 ft high from 4 pits 18x24x12 in deep for Center 1/4 Sec cor
59	97	Set post 3x3 in x 4 ft 1 ft deep marked 1/16 Raised Mound of earth 2 ft high from 4 pits 18x24x12 in deep for 1/16 Sec cor
79	96	To the 1/4 Sec cor on west boundary of Sec 33 Level Sandy Soil 2nd rate

Township No 16 N.B. No 6 W

From the 1/16 Sec. cor. on west boundary on N.W. 1/4 of Section 33. 2 chs
East on random line through Sec 33
Var 12° 10' E

20	00	Set temporary 1/16 Sec cor
40	00	Set temporary 1/16 Sec cor
60	00	Set temporary 1/16 Sec cor
79	92	Intersect N and S line at a point 6 lks South of 1/16 Sec cor. on East boundary on N.E. 1/4 of Sec 33 from which Corner 2 chs South 89° 57' W

On a true line through Section 33
Var 12° 10' E

19	98	Set post 3x3 in x 4 ft 1 ft deep marked 1/16 Raised Mound of earth 2 ft high from 4 pits 18x24x12 in deep for 1/16 Sec cor
39	96	Set post 3x3 in x 4 ft 1 ft deep marked 1/16 Raised Mound of earth 2 ft high from 4 pits 18x24x12 in deep for 1/16 Sec cor
59	94	Set post 3x3 in x 4 ft 1 ft deep marked 1/16 Raised Mound of earth 2 ft high from 4 pits 18x24x12 in deep for 1/16 Sec cor
79	92	To the 1/16 Sec cor. on west boundary on N.W. 1/4 of Sec 33 Land Level Sandy Soil 2nd rate

Township No 16 N.R. No 6 W

North on a true line between Secs. 28 & 29
Va 12° 10' E

20	00	Set post 3x3 in x 4 ft 1 ft dep marked 1/16
		Raised mound of earth 2 ft high from
		4 pits 18x24x12 in dep for 1/16 Sec Cor
40	00	Set post 3x3 in x 4 ft 1 ft dep marked 1/4
		Raised mound of earth 2 ft high from
		4 pits 18x24x12 in dep for 1/4 Sec Cor
60	00	Right bank of Lough River E. where I
		Set post 3x3 in x 4 ft 1 ft dep marked m. 6 1/16
		Raised mound of earth 2 ft high from 4
		pits 18x24x12 in dep for meander Corner
80	00	Point for Corner to Sections 20 21 28 & 29 in River
		Cannot be Established
		Land Level Sandy Soil 2nd rate.

Knowing that the Corner to Section 20 21 28 & 29
is in the River. therefore I run from
Corner to Sections 21 22 27 & 28
West on a true line between Sections 21 & 28
Va 12° 10' E

5	00	Enter timber N & S
20	00	Set post 3x3 in x 4 ft 1 ft dep marked 1/16

Township No 16 N.R. No 6 W

		Raised mound of earth 2 ft high from
		4 pits 18x24x12 in dep for 1/16 Sec Cor
		from which ou
		Cottonwood 18 in diam bears N 60 W. 100 lks dist.
22	00	Leave Timber
40	00	Set post 3x3 in x 4 ft 1 ft dep marked 1/4
		Raised mound of earth 2 ft high from
		4 pits 18x24x12 in dep for 1/4 Sec Cor
50	10	Left bank of Lough River E where I
		Set post 3x3 in x 4 ft 1 ft dep marked m. 6
		Raised mound of earth 2 ft high from on
		pit 36x36x12 in dep for meander Corner.
		Land Level Sandy Soil 2nd rate

From the 1/16 Sec Cor. on west boundary on
S.W. 1/4 of Section 28. I run
East on random line through Section 28
Va 12° 10' E

20	00	Set temporary 1/16 Sec Cor
40	00	Set temporary 1/16 Sec Cor
60	00	Set temporary 1/16 Sec Cor
79	92	Intersect N and S line at a point 8 lks South

Township No 16. N.R. No 6 W.

		of 1/16 Sec Cor. on East boundary S.E. 1/4 of Sec 28 from which Corner I run. South 89° 57' W On a true line through Section 28 Va 12° 10' E
19	98	Set post 3x3 in x 4 ft 1 ft deep marked 1/16 Raised Mound of earth 2 ft high from 4 pits 18x24x12 in deep for 1/16 Sec Cor
39	96	Set post 3x3 in x 4 ft 1 ft deep marked 1/16 Raised Mound of earth 2 ft high from 4 pits 18x24x12 in deep for 1/16 Sec Cor
59	94	Set post 3x3 in x 4 ft 1 ft deep marked 1/16 Raised Mound of earth 2 ft high from 4 pits 18x24x12 in deep for 1/16 Sec Cor
79	92	To the 1/16 Sec Cor. on west boundary on S.W. 1/4 of Section 28 Land Level Soil 2nd rate

Township No 16 N.R. No 6 W

		From the 1/4 Sec. Cor. on west boundary of Section 28. I run East on random line through Sec 28 Va 12° 10' E
20	00	Set temporary 1/16 Sec Cor
40	00	Set temporary C 1/4 Sec Cor
60	00	Set temporary 1/16 Sec Cor
79	80	Intersect N and S line at 1/4 Sec Cor on East boundary of Section 28. from which Corner I run West on a true line through Section 28 Va 12° 10' E
19	95	Set post 3x3 in x 4 ft 1 ft deep marked 1/16 Raised Mound of earth 2 ft high from 4 pits 18x24x12 in deep for 1/16 Sec Cor
39	90	Set post 3x3 in x 4 ft 1 ft deep marked C 1/4 Raised Mound of earth 2 ft high from 4 pits 18x24x12 in deep for Center 1/4 Sec Cor
59	85	Set post 3x3 in x 4 ft 1 ft deep marked 1/16 Raised Mound of earth 2 ft high from 4 pits 18x24x12 in deep for 1/16 Sec Cor
79	80	To the 1/4 Sec Cor. on west boundary of Sec 28 Land Level Soil 2nd rate

Township No 16 N.R. No 6 W.

Knowing that I would strike the River at less than 80 00 chains. I run
From the 1/16 Sec Cor. on west boundary on N.W. of Section 28, I run
East on a true line through Sec 28
Va 12° 10' E

20 00 Set post 3x3 in x 4 ft 1 ft deep marked 1/16
Raised Mound of earth 2 ft high from 4 pits 18x24x12 in deep for 1/16 Sec Cor

38 00 Right bank of Coup River S.E. where I
Set post 3x3 in x 4 ft 1 ft deep marked M.C.
Raised Mound of earth 2 ft high from 4 pits 18x24x12 in deep for Meander Corner
This line follows the south bank of Coup River
Bottom Level Sandy Soil 2nd rate

From true Point for Corner to Sections 20-21-28 & 29 in River I run
North on a true line between Secs. 20 & 21
Va 12° 10' E

5 50 Left bank of Coup River E. where I set post 3x3 in x 4 ft 1 fd deep marked M.C.
Raised Mound of earth 2 ft high from One pit 36x36x12 in deep for Meander Corner to frac Secs. 20 & 21

Township No 16 N.R. No 6 W

10 00 Drain S.E.
18 00 Wagon Road N.E. & S.W.
20 00 Set post 3x3 in x 4 ft 1 ft deep marked 1/16
Raised Mound of earth 2 ft high from 4 pits 18x24x12 in deep for 1/16 Sec Cor
40 00 Set post 3x3 in x 4 ft 1 ft deep marked 1/4
Raised mound of earth 2 ft high from 4 pits 18x24x12 in deep for 1/4 Sec Cor
41 00 Leave bottom N.E. & S.W.
60 00 Set post 3x3 in x 4 ft 1 ft deep marked 1/16
Raised mound of earth 2 ft high from 4 pits 18x24x12 in deep for 1/16 Sec Cor
80 00 Set post 4x4 in x 4 1/2 ft 1 ft deep raised mound of earth 2 1/2 ft high from 4 pits 18x24x12 in deep for Cor to Sections 16 17 20 & 21
Bottom Land Level Soil 1st rate
Up Land rolling Soil 2nd rate

East on random line between Secs. 16 & 21
Va 12° 10' E

5 00 Ravine S.E.
20 00 Set temporary 1/16 Sec Cor
40 00 Set temporary 1/4 Sec Cor

Township No 16. N.R. No 6 W

50	00	Drain S.E.
60	00	Set temporary 1/16 sec Cor
80	04	Intersect N and S line at a point 14 lks South of Cor to Sections 15-16-21 & 22 from which Corner I run South 89° 54' W On a true line between Sections 16 & 21 Va 12° 10' E
20	01	Set post 3x3 in x 4 ft 1 ft deep marked 1/16 Raised Mound of earth 2 ft high from 4 pits 18x24x12 in deep for 1/16 sec Cor
40	02	Set post 3x3 in x 4 ft 1 ft deep marked 1/4 Raised Mound of earth 2 ft high from 4 pits 18x24x12 in deep for 1/4 sec Cor
60	03	Set post 3x3 in x 4 ft 1 ft deep marked 1/16 Raised Mound of earth 2 ft high from 4 pits 18x24x12 in deep for 1/16 sec Cor
80	04	To Corner to Sections 16-17-20 & 21 Land rolling Soil 2nd rate

Township No 16 N.R. No 6 W

		From the 1/16 sec Cor. on west boundary on S.W. of Section 21. I run East on random line through Section 21 Va 12° 10' E
20	00	Set temporary 1/16 sec Cor
40	00	Set temporary 1/16 sec Cor
53	40	Wagon Road N.E. & S.W.
60	00	Set temporary 1/16 sec Cor
80	00	Intersect N and S line at 1/16 sec Cor. on East boundary on S.E. of Section 21 from which Corner I run West on a true line through Section 21 Va 12° 10' E
20	00	Set post 3x3 in x 4 ft 1 ft deep marked 1/16 Raised Mound of earth 2 ft high from 4 pits 18x24x12 in deep for 1/16 sec Cor
40	00	Set post 3x3 in x 4 ft 1 ft deep marked 1/16 Raised Mound of earth 2 ft high from 4 pits 18x24x12 in deep for 1/16 sec Cor
60	00	Set post 3x3 in x 4 ft 1 ft deep marked 1/16 Raised Mound of earth 2 ft high from 4 pits 18x24x12 in deep for 1/16 sec Cor
80	00	To the 1/16 sec Cor. on west boundary on S.W. of Sec 21 Bottom Level Soil 1st rate

Township No 16 N.R. No 6 W.

		From the 1/4 Sec Cor. on west boundary of Section 21. I run East on random line through Section 21 Va 12° 10' E
20	00	Set temporary 1/16 Sec Cor
40	00	Set temporary C 1/4 Sec Cor
60	00	Set temporary 1/16 Sec Cor
68	00	Drain S
79	96	Intersect N and S line at 1/4 Sec. Cor. on East boundary of Section 21 from which Corner I run West on a true line through Section 21 Va 12° 10' E
19	99	Set post 3x3 in x 4 ft 1 ft deep marked 1/16 Raised Mound of earth 2 ft high from 4 pits 18x24x12 in deep for 1/16 Sec Cor
39	98	Set post 3x3 in x 4 ft 1 ft deep marked C 1/4 Raised Mound of earth 2 ft high from 4 pits 18x24x12 in deep for Center 1/4 Sec Cor
59	97	Set post 3x3 in x 4 ft 1 ft deep marked 1/16 Raised Mound of earth 2 ft high from 4 pits 18x24x12 in deep for 1/16 Sec Cor
79	96	To the 1/4 Sec Cor. on west boundary of Sec 21 Bottom Level Soil 1st Rate

Township No 16. N.R. No 6 W

		From the 1/16 Sec Cor. on west boundary on N.W. of Section 21. I run East on random line through Sec 21 Va 12° 10' E
10	00	Ravine S.E.
20	00	Set temporary 1/16 Sec Cor
40	00	Set temporary 1/16 Sec Cor
50	00	Enter bottom N.E. & S.W.
60	00	Set temporary 1/16 Sec Cor
60	40	Drain S
80	00	Intersect N and S line at a point 7 lks South of 1/16 Sec Cor. on East boundary of N.E. of Section 21 from which Corner I run South 89° 57' W On a true line through Section 21 Va 12° 10' E
20	00	Set post 3x3 in x 4 ft 1 ft deep marked 1/16 Raised Mound of earth 2 ft high from 4 pits 18x24x12 in deep for 1/16 Sec Cor
40	00	Set post 3x3 in x 4 ft 1 ft deep marked 1/16 Raised Mound of earth 2 ft high from 4 pits 18x24x12 in deep for 1/16 Sec Cor
60	00	Set post 3x3 in x 4 ft 1 ft deep marked 1/16

Township No. 16 N.R. No. 6 W

		Raised Mound of earth 2 ft high from 4 pits 18x24x12 in deep for 1/16 Sec Cor
80	00	To the 1/16 Sec Cor. on West boundary on N.W. of Section 21
		Bottom Land Level Soil 1st rate
		Up Land rolling Soil 2nd rate
		Oct 11th 1845
		North on a true line between Sec. 16 & 17 Va 12° 10' E
18	00	Drain S.E.
20	00	Set post 3x3 in x 4 ft - 1 ft deep marked 1/16
		Raised Mound of earth 2 ft high from 4 pits 18x24x12 in deep for 1/16 Sec Cor
40	00	Set post 3x3 in x 4 ft - 1 ft deep marked 1/4
		Raised Mound of earth 2 ft high from 4 pits 18x24x12 in deep for 1/4 Sec Cor
60	00	Set post 3x3 in x 4 ft - 1 ft deep marked 1/16
		Raised Mound of earth 2 ft high from 4 pits 18x24x12 in deep for 1/16 Sec Cor
80	00	Set post 4x4 in x 4 1/2 ft - 1 ft deep raised mound of earth 2 ft high from 4 pits 18x24x12 in deep for Corner to Sections 8-9-16 & 17
		Land rolling Soil 2nd rate

Township No. 16. N.R. No. 6 W

		East on random line between Sec. 9 & 16 Va 12° 10' E
20	00	Set temporary 1/16 Sec Cor
40	00	Set temporary 1/4 Sec Cor
48	00	Ravine N.
60	00	Set temporary 1/16 Sec Cor
80	16	Intersect old line at Corner to Sec. 9, 10, 15 & 16 from which Corner I run West on a true line between Sec. 9 & 16 Va 12° 10' E
20	04	Set post 3 & 3 in x 4 ft - 1 ft deep marked 1/16
		Raised Mound of earth 2 ft high from 4 pits 18x24x12 in deep for 1/16 Sec Cor
40	08	Set post 3x3 in x 4 ft - 1 ft deep marked 1/4
		Raised Mound of earth 2 ft high from 4 pits 18x24x12 in deep for 1/4 Sec Cor
60	12	Set post 3x3 in x 4 ft - 1 ft deep marked 1/16
		Raised Mound of earth 2 ft high from 4 pits 18x24x12 in deep for 1/16 Sec Cor
80	16	To Corner to Sections 8-9-16 & 17.
		Land rolling Soil 2nd rate

Township No 16. N.R. No 6 W

		From the 1/16 Sec Cor. on west boundary on S.W.¼ of Section 16. I run East on random line through Sec 16 Va 12° 10' E
20	00	Set temporary 1/16 Sec Cor
35	00	Drain S.E
40	00	Set temporary 1/16 Sec Cor
60	00	Set temporary 1/16 Sec Cor
80	00	Intersect N and S line at a point 7 lks South of 1/16 Sec Cor. on East boundary on S.E.¼ of Sec 16 from which Corner I run South 89° 57' W On a true line through Section 16 Va 12° 10' E
20	00	Set post 3x3 in x 4 ft 1 ft deep marked 1/16 Raised mound of earth 2 ft high from 4 pits 18x24x12 in deep for 1/16 Sec Cor
40	00	Set post 3x3 in x 4 ft 1 ft deep marked 1/16 Raised mound of earth 2 ft high from 4 pits 18x24x12 in deep for 1/16 Sec Cor
60	00	Set post 3x3 in x 4 ft 1 ft deep marked 1/16 Raised mound of earth 2 ft high from 4 pits 18x24x12 in deep for 1/16 Sec Cor

Township No 16. N.R. No 6 W

80	00	To the 1/16 Sec. Cor. on west boundary on S.W.¼ of Section 16 Land rolling Soil 2nd rate.
		From the 1/4 Sec. Cor. on west boundary of Section 16. I run East on random line through Sec 16 Va 12° 10' E
20	00	Set temporary 1/16 Sec Cor
40	00	Set temporary C 1/4 Sec Cor
43	00	Drain S.E
60	00	Set temporary 1/16 Sec Cor
79	96	Intersect N and S line at a point 14 lks North of 1/4 Sec. Cor. on East boundary of Sec 16 from which Corner I run North 89° 54' W On a true line through Section 16 Va 12° 10' E
19	99	Set post 3x3 in x 4 ft 1 ft deep marked 1/16 Raised mound of earth 2 ft high from 4 pits 18x24x12 in deep for 1/16 Sec Cor
39	98	Set post 3x3 in x 4 ft 1 ft deep marked C 1/4 Raised mound of earth 2 ft high from 4 pits 18x24x12 in deep for Center 1/4 Sec Cor

Township No 16 N.R. No 6 W

59	97	Set post 3x3 in x 4 ft 1 ft deep marked 1/16 Raised mound of earth 2 ft high from 4 pits 18x24x12 in deep for 1/16 Sec Cor
79	96	To the 1/4 Sec Cor. on west boundary of Sec 16 Land rolling Soil 2nd rate
		From the 1/16 Sec Cor. on west boundary on N.W. of Section 16. I run East on random line through Section 16 Va 12° 10' E
20	00	Set temporary 1/16 Sec Cor
33	00	Ravine N E
40	00	Set temporary 1/16 Sec Cor
47	50	Ravine N.
60	00	Set temporary 1/16 Sec Cor
80	12	Intersect N and S line at point 10 lks South of 1/16 Sec Cor. on East boundary on N.E. of Sec 16 from which Corner I run South 89° 56' W
		On a true line through Section 16 Va 12° 10' E
20	03	Set post 3x3 in x 4 ft 1 ft deep marked 1/16 Raised mound of earth 2 ft high from 4 pits 18x24x12 in deep for 1/16 Sec Cor

Township No 16 N.R. No 6 W

40	06	Set post 3x3 in x 4 ft 1 ft deep marked 1/16 Raised mound of earth 2 ft high from 4 pits 18x24x12 in deep for 1/16 Sec Cor
60	09	Set post 3x3 in x 4 ft 1 ft deep marked 1/16 Raised mound of earth 2 ft high from 4 pits 18x24x12 in deep for 1/16 Sec Cor
80	12	To the 1/16 Sec Cor. on west boundary on N.W. of Section 16 Land rolling Soil 2nd rate
		North on a true line between sections 8 & 9 Va 12° 10' E
20	00	Set post 3x3 in x 4 ft 1 ft deep marked 1/16 Raised mound of earth 2 ft high from 4 pits 18x24x12 in deep for 1/16 Sec Cor
27	00	Ravine S.E.
40	00	Set post 3x3 in x 4 ft 1 ft deep marked 1/4 Raised mound of earth 2 ft high from 4 pits 18x24x12 in deep for 1/4 Sec Cor
60	00	Set post 3x3 in x 4 ft 1 ft deep marked 1/16 Raised mound of earth 2 ft high from 4 pits 18x24x12 in deep for 1/16 Sec Cor
80	00	Set post 4x4 in x 4 1/2 ft 1 ft deep raised mound

Township No 16 N.R. No 6 W

of earth 2½ ft high from 4 pits 18x24x12 in
dep for Corner to Sections 4-5-8-9
Land rolling Soil 2nd rate.

East on random line between Sec. 4-9
Var 12° 10' E

7	00	Oak Ravine N.E.
20	00	Set temporary 1/16 Sec Cor
40	00	Set temporary 1/4 Sec Cor
60	00	Set temporary 1/16 Sec Cor
80	20	Intersect 1st mod Line at a point 21 lks North of Corner to Sections 3-4-9 & 10

from which Corner I run
North 89° 51' W
On a true line between Sections 4 & 9
Var 12° 10' E

20	05	Set post 3x3 in x 4 ft 1 ft dep marked 1/16

Raised Mound of earth 2 ft high from 4 pits 18x24x12 in dep for 1/16 Sec Cor

40	10	Set post 3x3 in x 4 ft 1 ft dep marked 1/4

Raised Mound of earth 2 ft high from 4 pits 18x24x12 in dep for 1/4 Sec Cor

60	15	Set post 3x3 in x 4 ft 1 ft dep marked 1/16

Township No 16 N.R. No 6 W

Raised mound of earth 2 ft high from 4 pits 18x24x12 in dep for 1/16 Sec Cor

80	20	To Corner to Sections 4-5-8-9

Land rolling Soil 2nd rate

From the 1/16 Sec Cor. on west boundary on S.W. ¼ of Section 9. I run
East on random line through Section 9
Var 12° 10' E

20	00	Set temporary 1/16 Sec Cor
40	00	Set temporary 1/16 Sec Cor
54	00	Ravine N.E.
60	00	Set temporary 1/16 Sec Cor
80	20	Intersect 1st mod Line at a point 4 lks South of 1/16 Sec Cor. on East boundary on S.E. ¼ of Sec 9

from which Corner I run
South 89° 58' W
On a true line through Section 9
Var 12° 10' E

20	05	Set post 3x3 in x 4 ft 1 ft dep marked 1/16

Raised Mound of earth 2 ft high from 4 pits 18x24x12 in dep for 1/16 Sec Cor

40	10	Set post 3x3 in x 4 ft 1 ft dep marked 1/16

Township No 16 N.R. No 6 W

		Raised mound of earth 2 ft high from 4 pits 18x24x12 in deep for 1/16 Sec Cor
60	15	Set post 3x3 in x 4 ft 1 ft deep Marked 1/16 Raised Mound of earth 2 ft high from 4 pits 18x24x12 in deep for 1/16 Sec Cor
80	20	To the 1/16 Sec Cor on west boundary on S. W^t of Section 9 Land rolling Soil 2nd rate

From the 1/4 Sec Cor. on west boundary of Section 9. I run East on random line through Section 9 Va 12° 10' E

1	28	Ravine N E
12	00	Ravine S E.
20	00	Set temporary 1/16 Sec Cor
40	00	Set temporary C/4 Sec Cor
60	00	Set temporary 1/16 Sec Cor
61	00	Drain S
70	00	Burr Oak S.E.
80	28	Intersect 9th and S line at a point 4 lks South of 1/4 Sec Cor. on East boundary of Sec 9 from which Cor I run South 89° 58' W

Township No 16 N.R. No 6 W

		On a true line through Section 9 Va 12° 10' E
20	07	Set post 3x3 in x 4 ft 1 ft deep Marked 1/16 Raised Mound of earth 2 ft high from 4 pits 18x24x12 in deep for 1/16 Sec Cor
40	14	Set post 3x3 in x 4 ft 1 ft deep Marked C/4 Raised mound of earth 2 ft high from 4 pits 18x24x12 in deep for Center 1/4 Sec Cor
60	21	Set post 3x3 in x 4 ft 1 ft deep Marked 1/16 Raised Mound of earth 2 ft high from 4 pits 18x24x12 in deep for 1/16 Sec Cor
80	28	To the 1/4 Sec Cor. on west boundary of Sec 9 Land rolling Soil 2nd rate. Oct 12th 1875

From the 1/16 Sec Cor. on west boundary on N.W^t of Section 9. I run East on random line through Section 9 Va 12° 10' E

20	00	Set temporary 1/16 Sec Cor
33	50	Drain S E Drain
40	00	Set temporary 1/16 Sec Cor
60	00	Set temporary 1/16 Sec Cor
63	00	Ravine S E

Township No 16 N.R. No 6 W

80	12	Intersect N and S line at 1/16 Sec Cor on East boundary on N.E. of Section 9 from which Corner I run West on a true line through Section 9 Va 12° 10' E
20	03	Set post 3x3 in x 4 ft 1 ft deep marked 1/16 Raised Mound of earth 2 ft high from 4 pits 18x24x12 in deep for 1/16 Sec Cor
40	06	Set post 3x3 in x 4 ft 1 ft deep marked 1/16 Raised Mound of earth 2 ft high from 4 pits 18x24x12 in deep for 1/16 Sec Cor
60	09	Set post 3x3 in x 4 ft 1 ft deep marked 1/16 Raised Mound of earth 2 ft high from 4 pits 18x24x12 in deep for 1/16 Sec Cor
80	12	To the 1/16 Sec. Cor. on west boundary on N.W. of Section 9. Land rolling Soil 2nd rate

North on a true line between Secs. 4 & 5 Va 12° 10' E

10	00	Drain E
20	00	Set post 3x3 in x 4 ft 1 ft deep marked 1/16 Raised Mound of earth 2 ft high from 4 pits 18x24x12 in deep for 1/16 Sec Cor

Township No 16 N.R. No 6 W.

40	00	Set post 3x3 in x 4 ft 1 ft deep marked 1/4 Raised Mound of earth 2 ft high from 4 pits 18x24x12 in deep for 1/4 Sec Cor
60	00	Set post 3x3 in x 4 ft 1 ft deep marked 1/16 Raised Mound of earth 2 ft high from 4 pits 18x24x12 in deep for 1/16 Sec Cor
61	00	Enter bottom N.W. & S.E.
78	00	Drain S.E.
79	50	Intersect 4th Standard Parallel North 4.70 Chains East of Corner to Sections 32 & 33. T17 N R6 West, where I set post 3x3 in x 4 ft 1 ft deep. Marked C. C. Raised Mound of earth 2½ ft high from 3 pits 18x24x12 in deep for Closing Cor to Secs. 4 & 5 T16. N.R. 6 W.

Bottom Land Level Soil 1st rate
up Land rolling Soil 2nd rate

From the 1/16 Sec Cor. on west boundary on S.W. of Section 4. I run East on random line through Sec 4 Va 12° 10' E

Township No 16 N.R. No 6 W

20	00	Set temporary 1/16 Sec Cor
24	00	Burr Oak Ravine N.E
30	00	Burr Oak Ravine N
36	00	Ravine NE
40	00	Set temporary 1/16 Sec Cor
52	00	Burr Oak Ravine NE
60	00	Set temporary 1/16 Sec Cor
60	50	Ravine N.E.
68	00	Enter bottom N.W. & S.E
70	00	Cedar Creek N.W. & runs E
80	24	Intersect N and S line at a point 20 lks South of point for 1/16 Sec Cor and 10 lks N of W.C. on East boundary on S.E.4 of Section 4, from which Cor I run South 89° 51' W
		On a true line through Section 4 Va 12° 10' E
20	06	Set post 3x3 in x 4 ft 1 ft deep marked 1/16 Raised mound of earth 2 ft high from 4 pits 18x24x12 in deep for 1/16 Sec Cor
40	12	Set post 3x3 in x 4 ft 1 ft deep marked 1/16 Raised mound of earth 2 ft high from 4 pits 18x24x12 in deep for 1/16 Sec Cor
60	18	Set post 3x3 in x 4 ft 1 ft deep marked 1/16

Township No 16 N.R. No 6 W

		Raised mound of earth 2 ft high from 4 pits 18x24x12 in deep for 1/16 Sec Cor
80	24	To the 1/16 Sec. Cor on west boundary on S.W.4 of Section 4. Bottom Land Soil 1st rate Up Land rolling Soil 2nd rate
		From the 1/4 Sec. Cor. on west boundary of Section 4. I run East on random line through Section 4 Va 12° 10' E
20	00	Set temporary 1/16 Sec Cor
34	00	Enter Bottom N & S
40	00	Set temporary C 1/4 Sec Cor
44	00	Cedar Creek 1-40 chains wide S.E.
60	00	Set temporary 1/16 Sec Cor
80	20	Intersect N and S line at a point 10 lks South of 1/4 Sec Cor. on East boundary of Sec 4 from which Corner I run South 89° 56' W
		On a true line through Section 4 Va 12° 10' E
20	05	Set post 3x3 in x 4 ft 1 ft deep marked 1/16 Raised mound of earth 2 ft high from

Township No 16. N.R. No 6 W

		4 pits 18x24x12 in deep for 1/16 Sec Cor
40	10	Set post 3x3 in x 4 ft 1 ft deep marked C 1/4 Raised Mound of earth 2 ft high from 4 pits 18x24x12 in deep for Center 1/4 Sec Cor
60	15	Set post 3x3 in x 4 ft 1 ft deep marked 1/16 Raised Mound of earth 2 ft high from 4 pits 18x24x12 in deep for 1/16 Sec Cor
80	20	To the 1/4 Sec Cor. on west boundary of Sec 4 Up Land rolling Soil 2nd rate Bottom Land Level Soil 1st rate
		From the 1/16 Sec Cor. on west boundary on N.W.4 of Section 4 I run East on random line through Section 4 Va 12° 10' E
20	00	Set temporary 1/16 Sec Cor
35	00	Enter bottom N.E. & S.W.
40	00	Set temporary 1/16 Sec Cor
54	00	Cedar Creek 1.45 chains wide. S.W
60	00	Set temporary 1/16 Sec Cor
80	16	Intersect N and S line at 1/16 Sec Cor. on East boundary of Section 4 from which Corner I run

Township No 16 N.R. No 6 W.

		West on a true line through Section 4 Va 12° 10' E
20	04	Set post 3x3 in x 4 ft 1 ft deep marked 1/16 Raised Mound of earth 2 ft high from 4 pits 18x24x12 in deep for 1/16 Sec Cor
40	08	Set post 3x3 in x 4 ft 1 ft deep marked 1/16 Raised Mound of earth 2 ft high from 4 pits 18x24x12 in deep for 1/16 Sec Cor
60	12	Set post 3x3 in x 4 ft 1 ft deep marked 1/16 Raised Mound of earth 2 ft high from 4 pits 18x24x12 in deep for 1/16 Sec Cor
80	16	To the 1/16 Sec Cor. on west boundary on N.W.4 of Section 4 Up Land rolling Soil 2nd rate Bottom Land Level Soil 1st rate.
		North on a true line between Sec. 31 & 32 Va 12° 10' E
20	00	Set post 3x3 in x 4 ft 1 ft deep marked 1/16 Raised Mound of earth 2 ft high from 4 pits 18x24x12 in deep for 1/16 Sec Cor
27	60	Right bank Coup of River bears N 82½ E. where I Set post 3x3 in x 4 ft 1 ft deep marked M. C

Township No 16 N.R. No 6 W

		Raised mound of earth 2 ft high from one pit 36x36x12 in deep for meander corner to fractional secs 21 & 22
40	00	Point for 1/4 Sec Cor. in River. Can not be Established
52	40	Left bank of Loup River N.E. where I Set post 3x3 in x 4 ft 1 ft deep marked M. C. Raised mound of earth 2 ft high from one pit 36x36x12 in deep for meander corner to fractional secs 31 & 32 distance ascertained by chaining
60	00	Set post 3x3 in x 4 ft 1 ft deep marked 1/16 Raised mound of earth 2 ft high from 4 pits 18x24x12 in deep for 1/16 Sec Cor
80	00	Set post 4x4 in x 4 ft 1 ft deep raised mound of earth 2 ft high from 4 pits 18x24x12 in deep for corner to sections 29-30-31 & 32
		Land Level Soil Land 2nd rate,
		East on random line between Secs 29 & 32 Va 12° 10' E
20	00	Set temporary 1/16 Sec Cor
23	00	Enter timber N & S
36	25	Left bank of Loup River N.E. Set temporary M. C
40	00	Point for temporary 1/4 Sec Cor. in River Can not be Established

Township No 16 N.R. No 6 W.

50	00	Right bank of Loup River Set temporary M. C
60	00	Set temporary 1/16 Sec Cor
79	96	Intersect N and S line at a point 14 lks South of Corner to Sections 28-29-32 & 33 from which corner I run South 19° 54' W
		On a true line between Sections 29 & 32 Va 12° 10' E
19	96	Set post 3x3 in x 4 ft 1 ft deep marked 1/16 Raised mound of earth 2 ft high from 4 pits 18x24x12 in deep for 1/16 Sec Cor
29	96	Right bank of Loup River N. where I Set post 3x3 in x 4 ft 1 ft deep marked M. C. Raised mound of earth 2 ft high from one pit 36x36x12 in deep for meander corner to fractional sec 29 & 32
39	98	Point 1/4 Sec Cor in River Can not be Established
43	71	Left bank of Loup River N.E. where I Set post 3x3 in x 4 ft 1 ft deep marked M. C Raised mound of earth 2 ft high from one pit 36x36x12 in deep for meander corner to fractional secs 29 & 32 Notices convenient to mark distance ascertained by chaining

Township No 16 N.R. No 6 W

59	97	Set post 3x3 in x 4 ft 1 ft deep marked 1/16 Raised mound of earth 2 ft high from 4 pits 18x24x12 in deep for 1/16 Sec Cor
79	96	To Corner to Sections 29 30 31 & 32 Land level Soil Sandy 2nd rate
		West on random line between Sec. 30 & 31 Var 12° 10' E
20	00	Set temporary 1/16 Sec Cor
40	00	Set temporary 1/4 Sec Cor
60	00	Set temporary 1/16 Sec Cor
75	86	Intersect west boundary of Township 6 chs North of Cor to Sections 30 & 31 from which Corner I run North 89° 56' E On a true line between Sections 30 & 31 Var 12° 10' E
1	5.86	Set post 3x3 in x 4 ft 1 ft deep marked 1/16 Raised Mound of earth 2 ft high from 4 pits 18x24x12 in deep for 1/16 Sec Cor
3	5.86	Set post 3x3 in x 4 ft 1 ft deep marked 1/4 Raised Mound of earth 2 ft high from 4 pits 18x24x12 in deep for 1/4 Sec Cor

Township No 16 N.R. No 6 W

5	86	Set post 3x3 in x 4 ft 1 ft deep marked 1/16 Raised mound of earth 2 ft high from 4 pits 18x24x12 in deep for 1/16 Sec Cor
7	5 86	To Corner to Sections 29 30 31 & 32 Land level Soil 1st rate.
		From the 1/16 Sec Cor. on west boundary On S. 1/2 of Section 32. I run East on random line through Sec 32 Var 12° 10' E
20	00	Set temporary 1/16 Sec Cor
40	00	Set temporary 1/16 Sec Cor
60	00	Set temporary 1/16 Sec Cor
79	92	Intersect N. and S. line at a point 12 chs South of 1/16 Sec Cor. on East boundary on S. 1/2 Sec 32 from which Corner I run South 89° 55' W On a true line through Section 32 Var 12° 10' E
19	98	Set post 3x3 in x 4 ft 1 ft deep marked 1/16 Raised Mound of earth 2 ft high from 4 pits 18x24x12 in deep for 1/16 Sec Cor
39	96	Set post 3x3 in x 4 ft 1 ft deep marked 1/16

Township No 16 N.R. No 6 W

		Raised mound of earth 2 ft high from 4 pits 18x24x12 in deep for 1/16 Sec Cor
59	94	Set post 3x3 in x 4 ft 1 ft deep marked 1/16 Raised mound of earth 2 ft high from 4 pits 18x24x12 in deep for 1/16 Sec Cor
79	92	To the 1/16 Sec Cor. on west boundary on S.W.¼ of Section 32 Land Level Soil 2nd rate.

From the 1/16 Sec Cor. on East boundary on S.E.¼ of Section 31 I run West on random line through Section 31 Var 12° 10' E

20	00	Left temporary 1/16 Sec Cor
35	50	Right bank of Bough River N.B. Set temporary M. 6
40	00	Point for temporary 1/16 Sec Cor. in River can not be Established
60	00	Point for temporary 1/16 Sec Cor. in River can not be Established.
67	93	Left bank of Bough River N.B. Set temporary M. 6.
76	20	Intersect west boundary of Township 16 N North of 1/16 Sec Cor. on west boundary on S.W.¼ of Sec 31 from which Corner I run. North 89° 57' E

Township No 16 N.R. No 6 W

		On a true line through Section 31 Var 12° 10' E
8	27	Left bank of Bough River when I set post 3x3 in x 4 ft 1 ft deep marked M. 6 Raised Mound of earth 2 ft high from One pit 36x36x12 in deep for Meander Corner
16	20	Point for 1/16 Sec Cor. in River can not be Established
36	20	Point for 1/16 Sec. Cor. in River can not be Established
40	70	Right bank of Bough River when I set post 3x3 in x 4 ft 1 ft deep marked M. 6 Raised Mound of earth 2 ft high from One pit 36x36x12 in deep for Meander Cor. distance ascertained by chaining
56	20	Set post 3x3 in x 4 ft 1 ft deep marked 1/16 Raised Mound of earth 2 ft high from 4 pits 18x24x12 in deep for 1/16 Sec Cor
76	20	To the 1/16 Sec Cor. on East boundary on S.E.¼ of Section 31 Land Level Soil 1st rate

Township No 16 N.R. No 6 W

From Point for 1/4 Sec Cor. in River. on west boundary of Section 32. I run East on random line through Section 32 Var 12° 10' E

20 00 Point for 1/16 Sec Cor in River. Cannot be Established

23 96 Right bank of Loup River N.B. Set temporary M.6

40 00 Set temporary 6/14 Sec Cor

60 00 Set temporary 1/16 Sec Cor

79 96 Intersect N and S line at a point 10 lks North of 1/4 Sec Cor. on East boundary of Sec 32 from which Cor I run North 89° 56' W On a true line through Section 32 Var 12° 10' E

56

19 99 Set post 3x3 in x 4 ft 1 ft dup Marked 1/16 Raised Mound of earth 2 ft high from 4 pits 18x24x12 in dup for 1/16 Sec Cor

39 98 Set post 3x3 in x 4 ft 1 ft dup Marked 6/14 Raised Mound of earth 2 ft high from 4 pits 18x24x12 in dup for Center 1/4 Sec Cor

56 00 Right bank of Loup River N.B. where I set post 3x3 in x 4 ft 1 ft dup Marked. M. 6

Township No 16 N.R. No 6 W

Raised Mound of earth 2 ft high from pit 36x36x12 in dep for Meander Corner

59 97 Point for 1/16 Sec Cor. in River can not be Established

79 96 To the Point for 1/4 Sec Cor. in River on west boundary of Sec 32. Land Level Soil 2nd rate.

Knowing that about 40.00 chains of this line will be in River & can not be Established therefor.

From 1/4 Sec. Cor of Sec 31. on west boundary of Township I run. East on a true line through Section 31 Var 12° 10' E

16 20 Set post 3x3 in x 4 ft 1 ft dup Marked 1/16 Raised mound of earth 2 ft high from 4 pits 18x24x12 in dup for 1/16 Sec Cor

36 20 / 39 50 Left bank of Loup River N.B. where I Set post 3x3 in x 4 ft 1 ft dup marked M. 6 Raised mound of earth 2 ft high from on pit 36x36x12 in dup for Meander Corner Land Level Soil 1st rate

* Set post 3x3 in x 4 ft 1 ft dup Marked M. 6 Raised mound of earth 2 ft high from pits 18x24x12 in dup from Center 1/4 Sec Cor

Township No 16 N.R. No 6 W

From the 1/16 Sec Cor. on west boundary on N.W.¼ of Section 32. I run East on random line through Section 32 Va 12° 10' E

19	10	Left bank of Loup River N.B. Set temporary M.6.
20	00	Point for Temporary 1/16 Sec Cor. in River Can not be Established
40	00	Point for Temporary 1/16 Sec Cor in River Can not be Established
41	35	Right bank of Loup River N. Set temporary M.6.
60	00	Set temporary 1/16 Sec Cor
80	00	Intersect N. and S. line at a point 14 chs North of 1/16 Sec Cor. on East boundary on N.E.¼ of Sec 32 from which Corner I run North 89° 54' W On a true line through Section 32 Va 12° 10' E
20	00	Set post 3x3 in x 4 ft 1 ft deep marked 1/16 Raised mound of earth 2 ft high from 4 pits 18x24x12 in deep for 1/16 Sec Cor
38	65	Right bank of Loup River N. where I set post 3x3 in x 4 ft 1 ft deep marked M.6 Raised mound of earth 2 ft high from an pit 36x36x12 in deep for meander corner

Township No 16 N.R. No 6 W

40	00	Point for 1/16 Sec Cor. in River Can not be Established
60	00	Point for 1/16 Sec Cor. in River Can not be Established
60	90	Left bank of Loup River N.B. where I set post 3x3 in x 4 ft 1 ft deep marked M.6 Raised mound of earth 2 ft high from an pit 36x36x12 in deep for meander corner distance ascertained by chaining
80	00	To the 1/16 Sec Cor. on west boundary on N.W.¼ of Section 32 Land level Soil Sandy 2nd rate. Oct 13th 1875

From 1/16 Sec Cor. on East boundary on N.E.¼ of Section 31. I run West on random line through Sec 31 Va 12° 10' E

20	00	Set temporary 1/16 Sec Cor
40	00	Set temporary 1/16 Sec Cor
60	00	Set temporary 1/16 Sec Cor
76	05	Intersect west boundary of Township 16 chs South of 1/16 Sec Cor of N.W.¼ of Section 31 from which Corner I run South 89° 55' E

Township No 16 N.R. No 6 W

		On a true line through Section 31 Va 12° 10' E
16	.05	Set post 3x3 in x 4 ft 1 ft deep marked 1/16 Raised Mound of earth 2 ft high from 4 pits 18x24x12 in deep for 1/16 Sec Cor
36	.05	Set post 3x3 in x 4 ft 1 ft deep marked 1/16 Raised Mound of earth 2 ft high from 4 pits 18x24x12 in deep for 1/16 Sec Cor
56	.05	Set post 3x3 in x 4 ft 1 ft deep marked 1/16 Raised Mound of earth 2 ft high from 4 pits 18x24x12 in deep for 1/16 Sec Cor
76	.05	To the 1/16 Sec. Cor. on East boundary on N.E.¼ of Section 31
		Land Level Soil 1st rate

		North on a true line between Sec's 29 & 30 Va 12° 10' E
20	00	Set post 3x3 in x 4 ft 1 ft deep marked 1/16 Raised Mound of earth 2 ft high from 4 pits 18x24x12 in deep for 1/16 Sec Cor
40	00	Set post 3x3 in x 4 ft 1 ft deep marked 1/4 Raised Mound of earth 2 ft high from 4 pits 18x24x12 in deep for 1/4 Sec Cor

Township No 16 N.R. No 6 W

60	00	Set post 3x3 in x 4 ft 1 ft deep marked 1/16 Raised Mound of earth 2 ft high from 4 pits 18x24x12 in deep for 1/16 Sec Cor
67	75	Wagon Road N.E. to S.W.
80	00	Set post 3½x4 in x 4½ ft 1 ft deep raised mound of earth 2½ ft high from 4 pits 18x24x12 in deep for Corner to Sections 19, 20, 29 & 30
		Land Level Soil 1st rate

		Knowing that I would strike the River at less than 8000 chains. I run East on a true line between Sec's 20 & 29 Va 12° 10' E
20	00	Set post 3x3 in x 4 ft 1 ft deep marked 1/16 Raised Mound of earth 2 ft high from 4 pits 18x24x12 in deep for 1/16 Sec Cor
23	50	Wagon Road N.E. to S.W.
40	00	Set post 3x3 in x 4 ft 1 ft deep marked 1/4 Raised Mound of earth 2 ft high from 4 pits 18x24x12 in deep for 1/4 Sec Cor
60	00	Set post 3x3 in x 4 ft 1 ft deep marked 1/16 Raised Mound of earth 2 ft high from 4 pits 18x24x12 in deep for 1/16 Sec Cor

Township No 16 N.R. No 6 W

65	38	Left bank of Loup River E where I set post 3x3 in x 4 ft 1 ft deep marked M.C. Raised mound of earth 2 ft high from cor pit 36x36x12 in deep for meander corner to gen'l Secs 20 & 29 Land Level Soil 1st rate.
		West on random line between sections 19 & 30 Va 12° 10' E
10	00	Leave bottom N.E & S.W
20	00	Set temporary 1/16 Sec Cor
40	00	Set temporary 1/4 Sec Cor
60	00	Set temporary 1/16 Sec Cor
75.	08	Intersect west boundary of Township 21 lks North of Cor to Sections 19 & 30 from which corner I run North 89° 50' E On a true line between Sections 19 & 30 Va 12° 10' E
15	08	Set post 3x3 in x 4 ft 1 ft deep marked 1/16 Raised mound of earth 2 ft high from 4 pits 18x24x12 in deep for 1/16 Sec Cor
35.	08	Set post 3x3 in x 4 ft 1 ft deep marked 1/4 Raised mound of earth 2 ft high from 4 pits 18x24x12 in deep for 1/4 Sec Cor

Township No 16 N.R. No 6 W

55.	08	Set post 3x3 in x 4 ft 1 ft deep marked 1/16 Raised mound of earth 2 ft high from 4 pits 18x24x12 in deep for 1/16 Sec Cor
75	08	To corner to Sections 19-20-29 & 30 Bottom Land Level Soil 1st rate Up Land. Gently rolling Soil 2nd rate.
		From the 1/16 Sec. Cor. on west boundary on S.W.4 of Section 29. I run. East on random line through Section 29 Va 12° 10' E
20	00	Set temporary 1/16 Sec Cor
40	00	Left bank of Loup River N. Set temporary M.C. for 1/16
55	~~54~~ 50	Right bank of Loup River N. Set temporary M.C
60	00	Set temporary 1/16 Sec Cor.
79	92	Intersect N and S line at 1/16 Sec Cor on East boundary on S.E.4 of Section 29 from which corner I run West on a true line through Section 29 Va 12° 10' E
19	98	Set post 3x3 in x 4 ft 1 ft deep marked 1/16 Raised mound of earth 2 ft high from 4 pits 18x24x12 in deep for 1/16 Sec Cor
24	42	Right bank of Loup River N. where I set

Township No 16 N.R. No 6 W.

post 3x3 in x 4 ft 1 ft deep marked M. 6
Raised Mound of earth 2 ft high from an
pit 36 x 36 x 12 in deep for Meander Corner
39 92 Left bank of Loup River N. when I set
post 3x3 in x 4 ft 1 ft deep marked M. 6 for 1/16
Raised Mound of earth 2 ft high from 4
pits 18 x 24 x 12 in deep for Meander Cor 1/16 Sec Cor.
distance ascertained by chaining
59 94 Set post 3x3 in x 4 ft 1 ft deep marked 1/16
Raised Mound of earth 2 ft high from
4 pits 18 x 24 x 12 in deep for 1/16 Sec Cor
79 92 To the 1/16 Sec Cor. on west boundary on
S. W.4 of Section 29
Land Level Soil 2nd rate

From the 1/16 Sec Cor. on East boundary
on S.E.4 of Section 30. I run
West on random line through Section 30
Va 12° 10' E
20 00 Set temporary 1/16 Sec Cor
40 00 Set temporary 1/16 Sec Cor
60 00 Set temporary 1/16 Sec Cor
75 66 Intersect west boundary of Township 10

Township No 16 N.R. No 6 W

chs North of 1/16 Sec Cor on S. W.4 of Sec 30
from which Corner I run.
North 89° 55' E
On a true line through Section 30
Va 12° 10' E
15 65 Set post 3x3 in x 4 ft 1 ft deep marked 1/16
Raised Mound of earth 2 ft high from
4 pits 18 x 24 x 12 in deep for 1/16 Sec Cor
35 65 Set post 3x3 in x 4 ft 1 ft deep marked 1/16
Raised Mound of earth 2 ft high from
4 pits 18 x 24 x 12 in deep for 1/16 Sec Cor
55 65 Set post 3x3 in x 4 ft 1 ft deep marked 1/16
Raised Mound of earth 2 ft high from
4 pits 18 x 24 x 12 in deep for 1/16 Sec Cor
75 65 To the 1/16 Sec Cor. on East boundary on
S.E.4 of Section 30.
Land Level Soil 1st rate.

From the 1/4 Sec Cor. on west boundary
of Section 29. I run
East on random line through Sec 29
Va 12° 10' E
20 00 Set temporary 1/16 Sec Cor

Township No 16 N.R. No 6 W

35	10	Left bank of Lough River N. Set temporary No. 6.
40	00	Point for temporary 1/4 Sec Cor. in River Can not be Established
52	50	Right bank of Lough River N Set temporary No. 6 Scattering timber on margin
60	00	Set temporary 1/16 Sec Cor
80	00	Intersect N. and S. line at a point 14 Chs South of 1/4 Sec. Cor. on East boundary of Sec 29 from which Corner I run South 89°54' W On a true line through Section 29 Var 12° 10' E
20	00	Set post 3x3 in x 4 ft 1 ft deep marked 1/16 Raised Mound of earth 2 ft high from 4 pits 18x24x12 in deep for 1/16 Sec Cor
27	50	Right bank of Lough River N. when I set Post 3x3 in x 4 ft 1 ft deep marked No. 6 Raised Mound of earth 2 ft high from one pit 36x36x12 in deep for Meander Corner from which W Cottonwood 24 in diam bears N 18 E 118 lks dist Cottonwood 12 in diam bears S 33 W. 118 lks dist
40	00	Point for 1/4 Sec. Cor. in River Can not be Established

Township No 16 N.R. No 6 W

44	90	Left bank of Lough River N. when I set. post 3x3 in x 4 ft 1 ft deep marked No. 6 Raised Mound of earth 2 ft high from One pit 36x36x12 in deep for Meander Corner distance in River ascertained by chaining
60	00	Set post 3x3 in x 4 ft 1 ft deep Marked 1/16 Raised Mound of earth 2 ft high from 4 pits 18x24x12 in deep for 1/16 Sec Cor
80	00	To the 1/4 Sec. Cor. on west boundary of Section 29 Land level Soil 2nd rate
		From the 1/4 Sec. Cor. on East boundary of Section 30. I run West on random line through Sec 30 Var 12° 10' E
20	00	Set temporary 1/16 Sec Cor
40	00	Set temporary 6/4 Sec Cor
60	00	Set temporary 1/16 Sec Cor
75	46	Intersect West boundary of Township 22 Chs North of 1/4 Sec Cor of Section 30 from which Corner I run North 89°50' E

Township No 16 N.R. No 6 W

		On a true line through Section 30 Va 12° 10' E
15	46	Set post 3x3 in x 4 ft 1 ft deep marked 1/16 Raised mound of earth 2 ft high from 4 pits 18x24x12 in deep for 1/16 Sec Cor
35	46	Set post 3x3 in x 4 ft 1 ft deep marked C 1/4 Raised mound of earth 2 ft high from 4 pits 18x34x12 in deep for Center 1/4 Sec Cor
55	46	Set post 3x3 in x 4 ft 1 ft deep marked 1/16 Raised mound of earth 2 ft high from 4 pits 18x24x12 in deep for 1/16 Sec Cor
75	46	To the 1/4 Sec Cor. on East boundary of Section 30.
		Land Level Soil 2nd rate.
		From the 1/16 Sec Cor. on west boundary on N.W. of Section 29 I run East on random line through Sec 29 Va 12° 10' E
20	00	Set temporary 1/16 Sec Cor
37	62	Left bank of Coup River N. Set temporary M. C
40	00	Point for temporary 1/16 Sec Cor. in River Can not be Established

Township No 16 N.R. No 6 W

60	00	Point for temporary 1/16 Sec. Cor. in River Can not be Established
77	30	Right bank of Coup River E. Set temporary M. C.
79	90	Intersect N and S line at a point 14 lks North of 1/16 Sec. Cor. on East boundary on N.E. of Sec 29 from which Corner I run North 89° 54' W
		On a true line through Section 29 Va 12° 10' E
2	60	Right bank of Coup River E. where I set post 3x3 in x 4 ft 1 ft deep marked M. C Raised mound of earth 2 ft high from one pit 36x36x12 in deep for Meander Corner
19	9 7½	Point for 1/16 Sec Cor in River Can not be Established
39	95	Point for 1/16 Sec Cor in River Can not be Established
42	~~30~~ 28	Left bank of Coup River N. where I set post 3x3 in x 4 ft 1 ft deep marked M. C Raised mound of earth 2 ft high from one pit 36x36x12 in deep for Meander Corner. distance in River ascertained by chaining
59	9 2½	Set post 3x3 in x 4 ft 1 ft deep marked 1/16

Township No 16 N.R. No 6 W

Raised mound of earth 2 ft high from 4 pits 18x24x12 in deep for 1/16 Sec Cor

79 90 To the 1/16 Sec Cor on West boundary on N.W.4 of Section 29.

Land Level Soil 2nd rate

From the 1/16 Sec. Cor. on East boundary on N.E.4 of Section 30. I run West on random line through Sec 30 Var 12° 10' E

20 00 Set temporary 1/16 Sec Cor

21 00 Wagon Road N.E. & S.W.

40 00 Set temporary 1/16 Sec Cor

60 00 Set temporary 1/16 Sec Cor

75 28 Intersect west boundary of Township at 1/16 Sec Cor. on N.W.4 of Section 30, from which Corner I run East on a true line through Sec 30 Var 12° 10' E

15 28 Set post 3x3 in x 4 ft 1 ft in deep marked 1/16

Raised mound of earth 2 ft high from 4 pits 18x24x12 in deep for 1/16 Sec Cor

35 28 Set post 3x3 in x 4 ft 1 ft deep marked 1/16

Township No 16 N.R. No 6 W

Raised mound of earth 2 ft high from 4 pits 18x24x12 in deep for 1/16 Sec Cor.

55 28 Set post 3x3 in x 4 ft 1 ft deep marked 1/16

Raised mound of earth 2 ft high from 4 pits 18x24x12 in deep for 1/16 Sec Cor.

75 28 To the 1/16 Sec. Cor. on East boundary on N.E.4 of Section 30.

Land Level Soil 2nd rate

Oct 14th 1875

North on a true line between Sections 19 & 20 Var 12° 10' E

12 00 Leave bottom N.E. & S.W.

20 00 Set post 3x3 in x 4 ft 1 ft deep marked 1/16

Raised mound of earth 2 ft high from 4 pits 18x24x12 in deep for 1/16 Sec Cor

40 00 Set post 3x3 in x 4 ft 1 ft deep marked 1/4

Raised mound of earth 2 ft high from 4 pits 18x24x12 in deep for 1/4 Sec Cor

60 00 Set post 3x3 in x 4 ft 1 ft deep marked 1/16

Raised mound of earth 2 ft high from 4 pits 18x24x12 in deep for 1/16 Sec Cor

80 00 Set post 4x4 in x 4½ ft 1 ft deep Raised mound of earth 2½ ft high from 4 pits 18x24x12 in deep for Cor to Sections 17-18-19 & 20

Township No 16 N.R. No 6 W

		Bottom Land Level Soil 1st rate.
		up Land rolling Soil 2nd rate.
		East on random line between Secs 17 & 20
		Va 12° 10' E
15	00	Drain S.E.
20	00	Set temporary 1/16 Sec Cor
40	00	Set temporary 1/4 Sec Cor
60	00	Set temporary 1/16 Sec Cor
80	20	Intersect N and S line at a point 7 lks North of Corner to Sections 16-17-20 & 21 from which Corner I run North 89° 57' W
		On a true line between Sections 17 & 20
		Va 12° 10' E
20	05	Set post 3x3 in x 4 ft 1 ft deep marked 1/16 Raised Mound of earth 2 ft high from 4 pits 18x24x12 in deep for 1/16 Sec Cor
40	10	Set post 3x3 in x 4 ft 1 ft deep marked 1/4 Raised Mound of earth 2 ft high from 4 pits 18x24x12 in deep for 1/4 Sec Cor
60	15	Set post 3x3 in x 4 ft 1 ft deep marked 1/16 Raised Mound of earth 2 ft high from 4 pits 18x24x12 in deep for 1/16 Sec Cor

Township No 16 N.R. No 6 W

80	20	To Corner to Sections 17-18-19 & 20
		Land rolling Soil 2nd rate.
		West on random line between Secs 18 & 19
		Va 12° 10' E
20	00	Set temporary 1/16 Sec Cor
40	00	Set temporary 1/4 Sec Cor
60	00	Set temporary 1/16 Sec Cor
74	32	Intersect west boundary of Township 14 lks South of Corner to Sections 18 & 19 from which Corner I run South 89° 54' E
		On a true line between Sections 18 & 19
		Va 12° 10' E
14	32	Set post 3x3 in x 4 ft 1 ft deep marked 1/16 Raised Mound of earth 2 ft high from 4 pits 18x24x12 in deep for 1/16 Sec Cor
34	32	Set post 3x3 in x 4 ft 1 ft deep marked 1/4 Raised Mound of earth 2 ft high from 4 pits 18x24x12 in deep for 1/4 Sec Cor
54	32	Set post 3x3 in x 4 ft 1 ft deep marked 1/16 Raised Mound of earth 2 ft high from 4 pits 18x24x12 in deep for 1/16 Sec Cor

Township No 16 N.R. No 6 W

74	32	To Corner to Sections 17-18-19 & 20 Land rolling Soil 2nd rate.
		From the 1/16 Sec. Cor. on west boundary on S.W.4 of Section 20. I run. East on random line through Sec 20 Va 12° 10' E
20	00	Set temporary 1/16 Sec Cor
40	00	Set temporary 1/16 Sec Cor
60	00	Set temporary 1/16 Sec Cor
63	00	Drain S.E.
70	00	Enter bottom N.~~W.~~ E. & ~~S.E.~~ W
80	00	Intersect N and S line at 1/16 Sec Cor. on East boundary on S.E.4 of Section 20 from which Corner I run West on a true line through Section 20 Va 12° 10' E
20	00	Set post 3x3 in x 4 ft 1 ft deep marked 1/16 Raised Mound of earth 2 ft high from 4 pits 18x24x12 in deep for 1/16 Sec Cor
40	00	Set post 3x3 in x 4 ft 1 ft deep Marked 1/16 Raised Mound of earth 2 ft high from 4 pits 18x24x12 in deep for 1/16 Sec Cor

Township No 16 N.R. No 6 W

60	00	Set post 3x3 in x 4 ft 1 ft deep Marked 1/16 Raised Mound of earth 2 ft high from 4 pits 18x24x12 in deep for 1/16 Sec Cor
80	00	To the 1/16 Sec Cor. on west boundary on S.W.4 of Section 20. Land rolling & broken Soil 2nd rate
		From the 1/16 Sec Cor. on East boundary on S.E.4 of Section 19. I run. West on random line through Section 19 Va 12° 10' E
20	00	Set temporary 1/16 Sec Cor
40	00	Set temporary 1/16 Sec Cor
60	00	Set temporary 1/16 Sec Cor
74	89	Intersect west boundary of Township 4 lks South of 1/16 Sec Cor on S.W.4 of Section 19 from which Corner I run South 89° 58' E On a true line through Section 19 Va 12° 10' E
14	89	Set post 3x3 in x 4 ft 1 ft deep Marked 1/16 Raised Mound of earth 2 ft high from 4 pits 18x24x12 in deep for 1/16 Sec Cor

Township No 16 N.R. No 6 W

34	89	Set post 3x3 in x 4 ft 1 ft deep marked 1/16 Raised mound of earth 2 ft high from 4 pits 18x24x12 in deep for 1/16 Sec Cor
54	89	Set post 3x3 in x 4 ft 1 ft deep marked 1/16 Raised mound of earth 2 ft high from 4 pits 18x24x12 in deep for 1/16 Sec Cor
74	89	To the 1/16 Sec Cor. On East boundary on S.E.¼ of Section 19 Land rolling Soil 2nd rate.

From the 1/4 Sec Cor. on West boundary of Section 20 I run East on random line through Section 20 Va 12° 10' E

20	00	Set temporary 1/16 Sec Cor
25	00	Drain S.E.
40	00	Set temporary C/4 Sec Cor
60	00	Set temporary 1/16 Sec Cor
74	00	Enter bottom N.E. & S.W.
80	16	Intersect N and S line at a point 8 chs North of 1/4 Sec Cor. on East boundary of Section 20 from which Corner I run North 89° 57' W

Township No 16 N.R. No 6

On a true line through Section 20 Va 12° 10' E

20	04	Set post 3x3 in x 4 ft 1 ft deep marked 1/16 Raised mound of earth 2 ft high from 4 pits 18x24x12 in deep for 1/16 Sec Cor
40	08	Set post 3x3 in x 4 ft 1 ft deep marked C/4 Raised mound of earth 2 ft high from 4 pits 18x24x12 in deep for Center 1/4 Sec Cor
60	12	Set post 3x3 in x 4 ft 1 ft deep marked 1/16 Raised mound of earth 2 ft high from 4 pits 18x24x12 in deep for 1/16 Sec Cor
80	16	To the 1/4 Sec Cor. on West boundary of Sec 20 Bottom Land Level Soil 1st rate. Up Land rolling Soil 2nd rate.

From the 1/4 Sec Cor. on East boundary of Section 19. I run West on random line through Sec 19 Va 12° 10' E

20	00	Set temporary 1/16 Sec Cor
40	00	Set temporary C/4 Sec Cor
60	00	Set temporary 1/16 Sec Cor
74	70	Intersect West boundary of Township at 1/4 Sec Cor of Section 19

Township No 16 N.R. No 6 W

		from which Corner I run East on a true line through Section 19 Var 12° 10' E
14	70	Set post 3x3 in x 4 ft 1 ft deep marked 1/16 Raised mound of earth 2 ft high from 4 pits 18x24x12 in deep for 1/16 Sec Cor
34	70	Set post 3x3 in x 4 ft 1 ft deep marked 6/14 Raised mound of earth 2 ft high from 4 pits 18x24x12 in deep for Center 1/4 Sec Cor
54	70	Set post 3x3 in x 4 ft 1 ft deep marked 1/16 Raised mound of earth 2 ft high from 4 pits 18x24x12 in deep for 1/16 Sec Cor
74	70	To the 1/4 Sec Cor. on East boundary of Section 19 Land rolling & broken Soil 2nd rate.

From the 1/16 Sec. Cor. on west boundary on N.W.4 of Section 20 I run East on random line through Section 20 Var 12° 10' E

20	00	Set temporary 1/16 Sec Cor
25	00	Drain S.E.
40	00	Set temporary 1/16 Sec Cor

Township No 16 N.R. No 6 W

60	00	Set temporary 1/16 Sec. Cor.
80	20	Intersect N. and S. line at 1/16 Sec Cor. on N.E.4 on East boundary of Section 20 from which Corner I run West on a true line through Section 20 Var 12° 10' E
20	05	Set post 3x3 in x 4 ft 1 ft deep marked 1/16 Raised mound of earth 2 ft high from 4 pits 18x24x12 in deep for 1/16 Sec Cor
40	10	Set post 3x3 in x 4 ft 1 ft deep marked 1/16 Raised mound of earth 2 ft high from 4 pits 18x24x12 in deep for 1/16 Sec Cor
60	15	Set post 3x3 in x 4 ft 1 ft deep marked 1/16 Raised mound of earth 2 ft high from 4 pits 18x24x12 in deep for 1/16 Sec Cor
80	20	To the 1/16 Sec Cor. on west boundary on N.W.4 of Section 20 Land rolling & broken Soil 2nd rate

From the 1/16 Sec. Cor. on East boundary on N.E.4 of Section 19. I run West on random line through Sec 19 Var 12° 10' E

Township No 16 N.R. No 6 W

20	00	Set temporary 1/16 Sec Cor
40	00	Set temporary 1/16 Sec Cor
60	00	Set temporary 1/16 Sec Cor
74	50	Intersect west boundary of Township 4 lks North of 1/16 Sec Cor on N.W. of Sec. 19 from which Corner I run North 89° 58' E
		On a true line through Section 19 Va 12° 10' E
14	50	Set post 3x3 in x 4 ft 1 ft deep marked 1/16 Raised mound of earth 2 ft high from 4 pits 18x24x12 in deep for 1/16 Sec Cor
34	50	Set post 3x3 in x 4 ft 1 ft deep marked 1/16 Raised mound of earth 2 ft high from 4 pits 18x24x12 in deep for 1/16 Sec Cor
54	50	Set post 3x3 in x 4 ft 1 ft deep marked 1/16 Raised mound of earth 2 ft high from 4 pits 18x24x12 in deep for 1/16 Sec Cor
74	50	To the 1/16 Sec Cor. on East boundary on N.E. of Section 19
		Land rolling. broken. Soil 2nd rate

Township No 16. N.R. No 6 W

		North on a true line between Secs. 17 & 18 Va 12° 10' E
2	00	~~Ravine~~ Drain E
20	00	Set post 3x3 in x 4 ft 1 ft deep marked 1/16 Raised mound of earth 2 ft high from 4 pits 18x24x12 in deep for 1/16 Sec Cor
40	00	Set post 3x3 in x 4 ft 1 ft deep marked 1/4 Raised mound of earth 2 ft high from 4 pits 18x24x12 in deep for 1/4 Sec Cor
60	00	Set post 3x3 in x 4 ft 1 ft deep marked 1/16 Raised mound of earth 2 ft high from 4 pits 18x24x12 in deep for 1/16 Sec Cor
80	00	Set post 4x4 in x 4½ ft 1 ft deep raised mound of earth 2½ ft high from 4 pits 18x24x12 in deep for Cor to Sections 7-8-17 & 18
		Land rolling & broken Soil 2nd rate Oct 15th 1875
		East on random line between Secs. 8 & 17 Va 12° 10' E
20	00	Set temporary 1/16 Sec Cor
40	00	Set temporary 1/4 Sec Cor
60	00	Set temporary 1/16 Sec Cor
80	20	Intersect N and S line at a point 7 lks South

Township No 16 N.R. No 6 W.

		of corner to Sections 8-9-16 & 17 from which corner I run South 89° 57 W On a true line between Sections 8 & 17 Var 12° 10 E
20	05	Set post 3x3 in x 4 ft 1 ft deep marked 1/16 Raised mound of earth 2 ft high from 4 pits 18x24x12 in deep for 1/16 Sec Cor
40	10	Set post 3x3 in x 4 ft 1 ft deep marked 1/4 Raised mound of earth 2 ft high from 4 pits 18x24x12 in deep for 1/4 Sec Cor
60	15	Set post 3x3 in x 4 ft 1 ft deep marked 1/16 Raised mound of earth 2 ft high from 4 pits 18x24x12 in deep for 1/16 Sec Cor
80	20	To corner to Sections 7-8-17 & 18 Land broken Soil 2nd rate

West on random line between Secs. 7 & 18
Var 12° 10 E

20	00	Set temporary 1/16 Sec Cor
40	00	Set temporary 1/4 Sec Cor
60	00	Set temporary 1/16 Sec Cor
73	54	Intersect west boundary of Township 4 lks North

Township No 16 N.R. No 6 W

		of corner to Sections 7 & 18 from which corner I run North 89° 54 E On a true line between Sections 7 & 18 Var 12° 10 E
13	54	Set post 3x3 in x 4 ft 1 ft deep marked 1/16 Raised mound of earth 2 ft high from 4 pits 18x24x12 in deep for 1/16 Sec Cor
33	54	Set post 3x3 in x 4 ft 1 ft deep marked 1/4 Raised mound of earth 2 ft high from 4 pits 18x24x12 in deep for 1/4 Sec Cor
53	54	Set post 3x3 in x 4 ft 1 ft deep marked 1/16 Raised mound of earth 2 ft high from 4 pits 18x24x12 in deep for 1/16 Sec Cor.
73	54	To corner to Sections 7-8-17 & 18. Land rolling. broken Soil 2nd rate

From the 1/16 Sec. Cor. on west boundary on S.W. 1/4 of Section 17. I run East on random line through Section 17
Var 12° 10 E

19	00	Drain S W.
20	00	Set temporary 1/16 Sec Cor

Township No 16 N.R. No 6 W

40	00	Set temporary 1/16 Sec Cor
60	00	Set temporary 1/16 Sec Cor
78	75	Drain S.E.
80	16	Intersect N and S line at a point 10 lks North of 1/16 Sec Cor. on East boundary on S.E.4 of Sec 17 from which Corner I run North 89°56' W
		On a true line through Section 17 Va 12° 10' E
20	04	Set post 3x3 in x 4 ft 1 ft deep marked 1/16 Raised mound of earth 2 ft high from 4 pits 18x24x12 in deep for 1/16 Sec Cor
40	08	Set post 3x3 in x 4 ft 1 ft deep marked 1/16 Raised mound of earth 2 ft high from 4 pits 18x24x12 in deep for 1/16 Sec Cor
60	12	Set post 3x3 in x 4 ft 1 ft deep marked 1/16 Raised mound of earth 2 ft high from 4 pits 18x24x12 in deep for 1/16 Sec Cor
80	16	To the 1/16 Sec Cor. on west boundary on S.W.4 of Section 17,
		Land rolling broken soil 2nd rate

Township No 16 N.R. No 6 W

		From the 1/16 Sec Cor. On East boundary on S.E.4 of Section 18. I run West on random line through Section 18 Va 12° 10' E
20	00	Set temporary 1/16 Sec Cor
22	00	Drain S.E.
40	00	Set temporary 1/16 Sec Cor
60	00	Set temporary 1/16 Sec Cor
74	12	Intersect west boundary of Township 12 lks North of 1/16 Sec Cor on S.W.4 of Section 18 from which Corner I run North 89° 54' E
		On a true line through Section 18 Va 12° 10' E
14	12	Set post 3x3 in x 4 ft 1 ft deep marked 1/16 Raised mound of earth 2 ft high from 4 pits 18x24x12 in deep for 1/16 Sec Cor
34	12	Set post 3x3 in x 4 ft 1 ft deep marked 1/16 Raised mound of earth 2 ft high from 4 pits 18x24x12 in deep for 1/16 Sec Cor
54	12	Set post 3x3 in x 4 ft 1 ft deep marked 1/16 Raised mound of earth 2 ft high from 4 pits 18x24x12 in deep for 1/16 Sec Cor

Township No 16 N.R. No 6 W

74	12	To the 1/16 Sec Cor. on East boundary on S.E.¼ of Section 18. Land rolling & broken Soil 2nd rate
		From 1/4 Sec. Cor. on west boundary of Section 17. I run East on random line through Section 17 Var 12° 10' E
20	00	Set temporary 1/16 Sec Cor
40	00	Set temporary C 1/4 Sec Cor
52	00	Drain S.E.
60	00	Set temporary 1/16 Sec. Cor
80	16	Intersect N and S line at a point 5 lks North of 1/4 Sec. Cor on East boundary of Sec 17 from which Corner I run North 89° 58' W On a true line through Section 17 Var 12° 10' E
20	04	Set post 3x3 in x 4 ft 1 ft deep marked 1/16 Raised Mound of earth 2 ft high from 4 pits 18x24x12 in deep for 1/16 Sec Cor
40	08	Set post 3x3 in x 4 ft 1 ft deep marked C 1/4 Raised Mound of earth 2 ft high from 4 pits 18x24x12 in deep for Center 1/4 Sec Cor

Township No 16 N.R. No 6 W.

60	12	Set post 3x3 in x 4 ft 1 ft deep marked 1/16 Raised Mound of earth 2 ft high from 4 pits 18x24x12 in deep for 1/16 Sec Cor
80	16	To the 1/4 Sec. Cor. on west boundary of Section 17 Land rolling & broken Soil 2nd rate.
		From the 1/4 Sec Cor. on East boundary of Section 18. I run West on random line through Section 18 Var 12° 10' E
20	00	Set temporary 1/16 Sec Cor
30	00	Drain S.E.
40	00	Set temporary C 1/4 Sec Cor
47	00	Drain N.E.
60	00	Set temporary 1/16 Sec Cor
72	00	Drain S.E.
73	90	Intersect west boundary of Township at 1/4 Sec. Cor of Section 18 from which Corner I run East on a true line through Section 18 Var 12° 10' E
13	90	Set post 3x3 in x 4 ft 1 ft deep marked 1/16

Township No 16 N.R. No 6 W

		Raised mound of earth 2ft high from 4 pits 18x24x12 in dep for 1/16 Sec Cor
33	90	Set post 3x3 in x 4ft 1ft deep marked 6 1/4 Raised mound of earth 2ft high from 4 pits 18x24x12 in dep for center 1/4 Sec Cor
53	90	Set post 3x3 in x 4ft 1ft deep marked 1/16 Raised mound of earth 2ft high from 4 pits 18x24x12 in dep for 1/16 Sec Cor
73	90	To the 1/4 Sec Cor. on East boundary of Sec 18 Land rolling & broken soil 3 chs wide.

From the 1/16 Sec Cor. on west boundary on N.W. 1/4 of Section 17. I run East on random line through Section 17 Var 12° 10' E

20	00	Set temporary 1/16 Sec Cor
40	00	Set temporary 1/16 Sec Cor
60	00	Set temporary 1/16 Sec Cor
80	12	Intersect N. 1/4 & S line at 1/16 Sec Cor. on East boundary on N.E. 1/4 of Section 17 from which Corner I run West on a true line through Section 17 Var 12° 10' E

Township No 16 N.R. No 6 W

20	03	Set post 3x3 in x 4ft 1ft deep marked 1/16 Raised mound of earth 2ft high from 4 pits 18x24x12 in dep for 1/16 Sec Cor
40	06	Set post 3x3 in x 4ft 1ft deep marked 1/16 Raised mound of earth 2ft high from 4 pits 18x24x12 in dep for 1/16 Sec Cor
60	09	Set post 3x3 in x 4ft 1ft deep marked 1/16 Raised mound of earth 2ft high from 4 pits 18x24x12 in dep for 1/16 Sec Cor
80	12	To the 1/16 Sec Cor. on west boundary on N.W. 1/4 of Section 17 Land rolling & broken soil 2 chs wide

From the 1/16 Sec Cor on East boundary on N.E. 1/4 of Section 18. I run West on random line through Section 18 Var 12° 10' E

20	00	Set temporary 1/16 Sec Cor
40	00	Set temporary 1/16 Sec Cor
60	00	Set temporary 1/16 Sec Cor
65	00	Drain S.E.
73.74		Intersect west boundary of Township 4 chs North of 1/16 Sec. Cor. on N.W. 1/4 of Section 18

Township No 16 N.B. No 6 W

from which corner I run
North 89° 58' E
On a true line through Section 18
Var 12° 10' E

1 8.	74	Set post 3x3 in x 4 ft 1 ft deep marked 1/16 Raised Mound of earth 2 ft high from 4 pits 18x24x12 in deep for 1/16 Sec Cor
3 8.	74	Set post 3x3 in x 4 ft 1 ft deep marked 1/16 Raised Mound of earth 2 ft high from 4 pits 18x24x12 in deep for 1/16 Sec Cor
5 3.	74	Set post 3x3 in x 4 ft 1 ft deep marked 1/16 Raised Mound of earth 2 ft high from 4 pits 18x24x12 in deep for 1/16 Sec Cor
7 3.	74	To the 1/16 Sec Cor. on East boundary on N 6 chs of Section 18 Land Gently rolling Soil 2nd rate

Township No 16 N.B. No 6 W

North on a true line between Secs 7 & 8
Var 12° 10' E

20	00	Set post 3x3 in x 4 ft 1 ft deep marked 1/16 Raised Mound of earth 2 ft high from 4 pits 18x24x12 in deep for 1/16 Sec Cor
40	00	Set post 3x3 in x 4 ft 1 ft deep marked 1/4 Raised Mound of earth 2 ft high from 4 pits 18x24x12 in deep for 1/4 Sec Cor
60	00	Set post 3x3 in x 4 ft 1 ft deep marked 1/16 Raised mound of earth 2 ft high from 4 pits 18x24x12 in deep for 1/16 Sec Cor
80	00	Set post 4x4 in x 4½ ft 1 ft deep raised mound of earth 2 ft high from 4 pits 18x24x12 in deep for Corner to Sections 5-6-7 & 8 Land rolling & broken soil 2nd rate.

East on random line between Secs. 5 & 8
Var 12° 10' E

20	00	Set temporary 1/16 Sec Cor
40	00	Set temporary 1/4 Sec Cor
60	00	Set temporary 1/16 Sec Cor
60	20	Drain N.B.
80	08	Intersect 1st mid line at a point 15 chs North

Township No 16 N.R. No 6 W

of Corner to Sections 4-5-8-9
from which Corner I run
North 89° 54' W
On a true line between Sections 5 & 8
Va 12° 10' E

20	02	Set post 3x3 in x 4 ft 1 ft deep marked 1/16 Raised Mound of Earth 2 ft high from 4 pits 18x24x12 in deep for 1/16 Sec Cor
40	04	Set post 3x3 in x 4 ft 1 ft deep marked 1/4 Raised Mound of Earth 2 ft high from 4 pits 18x24x12 in deep for 1/4 Sec Cor
60	06	Set post 3x3 in x 4 ft 1 ft deep marked 1/16 Raised Mound of Earth 2 ft high from 4 pits 18x24x12 in deep for 1/16 Sec Cor
80	08	To Corner to Sections 5-6-7-8 Land rolling soil 2nd rate

West on random line between Sec. 6 & 7
Va 12° 10' E

20	00	Set temporary 1/16 Sec Cor
40	00	Set temporary 1/4 Sec Cor
60	00	Set temporary 1/16 Sec Cor
72	78	Entered west boundary of Township 4 chs

Township No 16 N.R. No 6 W

South of Corner to Sections 6 & 7
from which Corner I run
South 89° 54' E
On a true line between Sections 6 & 7
Va 12° 10' E

12	78	Set post 3x3 in x 4 ft 1 ft deep marked 1/16 Raised Mound of Earth 2 ft high from 4 pits 18x24x12 in deep for 1/16 Sec Cor
32	78	Set post 3x3 in x 4 ft 1 ft deep marked 1/4 Raised Mound of Earth 2 ft high from 4 pits 18x24x12 in deep for 1/4 Sec Cor
52	78	Set post 3x3 in x 4 ft 1 ft deep marked 1/16 Raised Mound of Earth 2 ft high from 4 pits 18x24x12 in deep for 1/16 Sec Cor
72	78	To Corner to Sections 5-6-7-8 Land rolling & broken Soil 2nd Rate

From the 1/16 Sec Cor. on west boundary
on S. W. of Section 8 I run
East on random line through Section 8
Va 12° 10' E

20	00	Set temporary 1/16 Sec Cor
40	00	Set temporary 1/16 Sec Cor

Township No 16 N.R. No 6 W

60	00	Set temporary 1/16 Sec Cor
80	12	Intersect No & So line at a point 12 chs North of 1/16 Sec Cor. on East boundary of S.E.¼ Sec 8
		from which Corner I run
		North 89° 55' W
		On a true line through Section 8
		Var 12° 10' E
20	03	Set post 5x3 in x 4 ft - 1 ft deep marked 1/16
		Raised mound of earth 2 ft high from
		4 pits 18x24x12 in deep for 1/16 Sec Cor
40	06	Set post 5x3 in x 4 ft - 1 ft deep marked 1/16
		Raised mound of earth 2 ft high from
		4 pits 18x24x12 in deep for 1/16 Sec Cor
60	09	Set post 5x3 in x 4 ft - 1 ft deep marked 1/16
		Raised mound of earth 2 ft high from
		4 pits 18x24x12 in deep for 1/16 Sec Cor
80	12	To the 1/16 Sec Cor. on west boundary on
		S.W.¼ of Section 8
		Land rolling & broken Soil 2nd rate

Township No 16 N.R. No 6 W.

		From the 1/16 Sec Cor on East boundary on
		S.E.¼ of Section 7. I run
		West on random line through Section 7
		Var 12° 10' E
20	00	Set temporary 1/16 Sec Cor
40	00	Set temporary 1/16 Sec Cor
60	00	Set temporary 1/16 Sec Cor
73	35	Intersect West boundary of Township 12
		chs South of 1/16 Sec Cor on S.W.¼ of Section 7
		from which Corner I run
		South 89° 55' E
		On a true line through Section 7
		Var 12° 10' E
1	3.35	Set post 5x3 in x 4 ft 1 ft deep marked 1/16
		Raised mound of earth 2 ft high from
		4 pits 18x24x12 in deep for 1/16 Sec Cor
3	3.35	Set post 5x3 in x 4 ft - 1 ft deep marked 1/16
		Raised mound of earth 2 ft high from
		4 pits 18x24x12 in deep for 1/16 Sec Cor
5	3.35	Set post 5x3 in x 4 ft - 1 ft deep marked 1/16
		Raised mound of earth 2 ft high from
		4 pits 18x24x12 in deep for 1/16 Sec Cor
7	3.35	To 1/16 Sec Cor on East boundary on S.E.¼ of Sec 7
		Land rolling & broken Soil 2nd rate. Oct 17th 1875

Township No 16 N.R. No 6 W

		From the 1/4 Sec Cor. on west boundary of Section 8. I run
		East on random line through Section 8 Va 12° 10' E
20	00	Set temporary 1/16 Sec Cor
40	00	Set temporary C 1/4 Sec Cor
45	00	Drain S.E.
60	00	Set temporary 1/16 Sec Cor
62	00	Drain N.E.
80	12	Intersect N and S line at a point 10 lks South of 1/4 Sec. Cor. on East boundary of Sec 8 from which Corner I run South 89° 56' W
		On a true line through Section 8 Va 12° 10' E
20	03	Set post 3x3 in x 4 ft 1 ft deep marked 1/16 Raised mound of earth 2 ft high from 4 pits 18x24x12 in deep for 1/16 Sec Cor
40	06	Set post 3x3 in x 4 ft 1 ft deep marked C 1/4 Raised mound of earth 2 ft high from 4 pits 18x24x12 in deep for Center 1/4 Sec Cor
60	09	Set post 3x3 in x 4 ft 1 ft deep marked 1/16 Raised mound of earth 2 ft high from 4 pits 18x24x12 in deep for 1/16 Sec Cor

Township No 16 N.R. No 6 W

80	12	To the 1/4 Sec. Cor. on west boundary of Sec 8 Land rolling & broken Soil 2nd rate
		From the 1/4 Sec Cor. on East boundary of Section 7. I run
		West on random line through Section 7 Va 12° 10' E
20	00	Set temporary 1/16 Sec Cor
40	00	Set temporary C 1/4 Sec Cor
60	00	Set temporary 1/16 Sec Cor
73.	16	Intersect west boundary of Township 16 lks North of 1/4 Sec. Cor. of Section 7 from which Corner I run North 89° 52' E
		On a true line through Section 7 Va 12° 10' E
1 3	16	Set post 3x3 in x 4 ft 1 ft deep marked 1/16 Raised mound of earth 2 ft high from 4 pits 18x24x12 in deep for 1/16 Sec Cor
3 3	16	Set post 3x3 in x 4 ft 1 ft deep marked C 1/4 Raised mound of earth 2 ft high from 4 pits 18x24x12 in deep for Center 1/4 Sec Cor
5 3	16	Set post 3x3 in x 4 ft 1 ft deep marked 1/16

Township No 16 N.R. No 6 W

		Raised mound of earth 2 ft high from 4 pits 18x24x12 in deep for 1/16 Sec Cor
73	16	To the 1/4 Sec Cor. on East boundary of Sec 7. Land rolling & broken Soil 2nd rate
		From the 1/16 Sec Cor. on west boundary on N.W.4 of Section 8. I run East on random line through Sec 8 Va 12° 10' E
20	00	Set temporary 1/16 Sec Cor
40	00	Set temporary 1/16 Sec Cor
44	00	Drain N.E
60	00	Set temporary 1/16 Sec Cor
80	16	Intersect N and S line at 1/16 Sec Cor, on East boundary on N.E.4 of Section 8. from which Corner I run West on a true line through Section 8 Va 12° 10' E
20	04	Set post 3x3 in x 4 ft 1 ft deep marked 1/16 Raised Mound of earth 2 ft high from 4 pits 18x24x12 in deep for 1/16 Sec Cor
40	08	Set post 3x3 in x 4 ft 1 ft deep Marked 1/16 Raised Mound of earth 2 ft high from 4 pits 18x24x12 in deep for 1/16 Sec Cor

Township No 16 N.R. No 6 W.

60	12	Set post 3x3 in x 4 ft 1 ft deep marked 1/16 Raised Mound of earth 2 ft high from 4 pits 18x24x12 in deep for 1/16 Sec Cor
80	16	To the 1/16 Sec Cor. on west boundary on N.W.4 of Section 8 Land rolling broken Soil 2nd rate.
		From the 1/16 Sec Cor. on East boundary on N.E.4 of Section 7. I run West on random line through Section 7 Va 12° 10' E
20	00	Set temporary 1/16 Sec Cor
40	00	Set temporary 1/16 Sec Cor
60	00	Set temporary 1/16 Sec Cor
72	97	Intersect West boundary of Township 12 lks South of 1/16 Sec Cor on N.W.4 of Sec 7 from which Corner I run South 89° 54' E On a true line through Section 7 Va 12° 10' E
12	97	Set post 3x3 in x 4 ft 1 ft deep marked 1/16 Raised mound of earth 2 ft high from 4 pits 18x24x12 in deep for 1/16 Sec Cor

Township No 16 N.R. No 6 W

32	97	Set post 3x3 in x 4 ft 1 ft deep marked 1/16 Raised mound of earth 2 ft high from 4 pits 18x24x12 in deep for 1/16 Sec Cor
52	97	Set post 3x3 in x 4 ft 1 ft deep marked 1/16 Raised mound of earth 2 ft high from 4 pits 18x24x12 in deep for 1/16 Sec Cor
72	97	To the 1/16 Sec Cor. on East boundary on N.E.¼ of Section 7. Land rolling & broken Soil 2nd rate
		North on a true line between Secs. 5 & 6 Va 12° 10' E
20	00	Set post 3x3 in x 4 ft 1 ft deep marked 1/16 Raised mound of earth 2 ft high from 4 pits 18x24x12 in deep for 1/16 Sec Cor
40	00	Set post 3x3 in x 4 ft 1 ft deep marked 1/4 Raised mound of earth 2 ft high from 4 pits 18x24x12 in deep for 1/4 Sec Cor
60	00	Set post 3x3 in x 4 ft 1 ft deep marked 1/16 Raised mound of earth 2 ft high from 4 pits 18x24x12 in deep for 1/16 Sec Cor
79	78	Intersect 4th Standard Parallel North 470 chains East of the S Cor to Sec's 31 & 32

Township No 16 N.R. No 6 W

		T 17 N.R.6. west, where I set post 3x3 in x 4 ft 1 ft deep marked C.C. Raised mound of earth 2½ ft high from 3 pits 18x24x12 in deep for Closing Corner to Sections 5 & 6. T 16 N.R. 6 W. Land rolling Soil 2nd rate
		From the 1/16 Sec Cor. on west boundary on S.W.¼ of Section 5. I run East on random line through Section 5 Va 12° 10' E
20	00	Set temporary 1/16 Sec Cor
40	00	Set temporary 1/16 Sec Cor
46	00	Drain S
60	00	Set temporary 1/16 Sec Cor
80	12	Intersect N and S line at a point 16 lks South of 1/16 Sec Cor. on East boundary on S.E.¼ of Sec 5. from which Corner I run South 89° 53' W
		On a true line through Section 5 Va 12° 10' E
20	03	Set post 3x3 in x 4 ft 1 ft deep marked 1/16

Township No 16 N.R. No 6 W.

		Raised mound of earth 2 ft high from 4 pits 18x24x12 in deep for 1/16 Sec Cor
40	06	Set post 3x3 in x 4 ft 1 ft deep marked 1/16 Raised mound of earth 2 ft high from 4 pits 18x24x12 in deep for 1/16 Sec Cor
60	09	Set post 3x3 in x 4 ft 1 ft deep marked 1/16 Raised mound of earth 2 ft high from 4 pits 18x24x12 in deep for 1/16 Sec Cor
80	12	To the 1/16 Sec Cor. on west boundary on S.W.¼ of Section 5. Land rolling & broken Soil 2nd rate

From the 1/16 Sec Cor. on East boundary on S.E.¼ of Section 6. I run West on random line through Section 6 Va 12° 10' E

20	00	Set temporary 1/16 Sec Cor
40	00	Set temporary 1/16 Sec Cor
60	00	Set temporary 1/16 Sec Cor
72	58	Intersect west boundary of Township 10 lks South of 1/16 Sec Cor. on S.W.¼ of Sec 6. from which Corner I run South 89° 55' E

Township No 16 N.R. No 6 W.

		On a true line through Section 6 Va 12° 10' E
1.2	58	Set post 3x3 in x 4 ft 1 ft deep marked 1/16 Raised mound of earth 2 ft high from 4 pits 18x24x12 in deep for 1/16 Sec Cor.
3.2	58	Set post 3x3 in x 4 ft 1 ft deep marked 1/16 Raised mound of earth 2 ft high from 4 pits 18x24x12 in deep for 1/16 Sec Cor
5.2	58	Set post 3x3 in x 4 ft 1 ft deep marked 1/16 Raised mound of earth 2 ft high from 4 pits 18x24x12 in deep for 1/16 Sec Cor
7.2	58	To the 1/16 Sec Cor. on East boundary on S.E.¼ of Section 6. Land rolling & broken Soil 2nd rate

Oct 18th 1875

From the 1/4 Sec Cor. on west boundary of Section 5. I run East on random line through Section 5 Va 12° 10' E

20	00	Set temporary 1/16 Sec Cor
40	00	Set temporary 6 1/4 Sec Cor
55	00	Chain P.E.
60	00	Set temporary 1/16 Sec Cor

Township No 16 N.R. No 6 W

80	12	Intersect N and S line at a point 14 chs North of 1/4 Sec cor. on East boundary of Sec 5. from which corner I run North 89° 54' W On a true line through Section 5 Var 12° 10' E
20	03	Set post 3X3 in X 4 ft 1 ft deep marked 1/16 Raised mound of earth 2 ft high from 4 pits 18X24X12 in deep for 1/16 Sec cor.
40	06	Set post 3X3 in X 4 ft 1 ft deep marked 6/14 Raised mound of earth 2 ft high from 4 pits 18X24X12 in deep for center 1/4 Sec cor.
60	09	Set post 3X3 in X 4 ft 1 ft deep marked 1/16 Raised mound of earth 2 ft high from 4 pits 18X24X12 in deep for 1/16 Sec cor
80	12	To the 1/4 Sec. cor. on west boundary of Section 5. Land rolling & broken Soil 2nd rate

From the 1/4 Sec cor. on East boundary of Section 6. I run West on random line through Section 6 Var 12° 10' E

Township No 16 N.R. No 6 W.

20	00	Set temporary 1/16 Sec cor
40	00	Set temporary C 1/4 Sec cor
60	00	Set temporary 1/16 Sec cor
72	39	Intersect west boundary of Township 18 chs North of 1/4 Sec cor of Section 6. from which corner I run North 89° 51° E On a true line through Section 6 Var 12° 10' E
12	39	Set post 3X3 in X 4 ft 1 ft deep marked 1/16 Raised mound of earth 2 ft high from 4 pits 18X24X12 in deep for 1/16 Sec cor
32	39	Set post 3X3 in X 4 ft 1 ft deep marked 6/14 Raised mound of earth 2 ft high from 4 pits 18X24X12 in deep for center 1/4 Sec cor
52	39	Set post 3X3 in X 4 ft 1 ft deep marked 1/16 Raised mound of earth 2 ft high from 4 pits 18X24X12 in deep for 1/16 Sec cor
72	39	To the 1/4 Sec cor. on East boundary of Section 6. Land rolling & broken Soil 2nd rate

Township No 16. N.R. No 6 W

From the 1/16 Sec Cor. on west boundary on N.W.¼ of Section 5. I run East on random through Section 5 Va 12° 10' E

20	00	Set temporary 1/16 Sec Cor
40	00	Set temporary 1/16 Sec Cor
60	00	Set temporary 1/16 Sec Cor
66	00	Again S.E.
80	20	Intersect N and S line at a point 22 lks South of 1/16 Sec Cor. on N.E.¼ on East boundary of Sec 5, from which Corner I run South 89° 57' W On a true line through Section 5. Va 12° 10' E
20	05	Set post 3x3 in x 4 ft 1 ft deep marked 1/16 Raised Mound of earth 2 ft high from 4 pits 18x24x12 in deep for 1/16 Sec Cor
40	10	Set post 3x3 in x 4 ft 1 ft deep marked 1/16 Raised Mound of earth 2 ft high from 4 pits 18x24x12 in deep for 1/16 Sec Cor
60	15	Set post 3x3 in x 4 ft 1 ft deep marked 1/16 Raised Mound of earth 2 ft high from 4 pits 18x24x12 in deep for 1/16 Sec Cor

Township No 16 N.R. No 6 W

80	20	To the 1/16 Sec Cor. on west boundary on N.W.¼ of Section 5. Land rolling & broken Soil 2 chs wide

From the 1/16 Sec Cor. on East boundary on N.E.¼ of Section 6. I run West on random line through Section 6 Va 12° 10' E

20	00	Set temporary 1/16 Sec Cor
40	00	Set temporary 1/16 Sec Cor
60	00	Set temporary 1/16 Sec Cor
72	20	Intersect west boundary of Township 7 lks North of 1/16 Sec Cor. on N.W.¼ of Section 6, from which Corner I run North 89° 57' E On a true line through Section 6 Va 12° 10' E
12	20	Set post 3x3 in x 4 ft 1 ft deep marked 1/16 Raised Mound of earth 2 ft high from 4 pits 18x24x12 in deep for 1/16 Sec Cor
32	20	Set post 3x3 in x 4 ft 1 ft deep marked 1/16 Raised Mound of earth 2 ft high from 4 pits 18x24x12 in deep for 1/16 Sec Cor

Township No 16 N.R. No 6 W

5	2	20	Set post 3x3 in x 4 ft 1 ft deep Marked 1/16 Raised Mound of earth 2 ft high from 4 pits 18x24x12 in deep for 1/16 Sec Cor
7	2	20	To the 1/16 Sec. Cor. on East boundary on N.E.4 of Section 6
			Land rolling & broken Soil 2nd rate
			Oct 19 1875

Township No 16 N.R. No 6 W

Meanders of left bank of the Loup River through this Township.

I commence at Meander Cor to fractional Secs. 31 & 36. on west boundary of the Township & run Thence down stream with the meanders of Left bank as follows

Courses		Chains		
				Va 12° 10' E
1				in Section 31
N 45°	E	3	00	
N 28°	E	5	00	
N 45°	E	5	00	
2				
N 11 3/4	E	3	20	
N 43°	E	20	00	
N 81 1/4	E	7	00	
3				
N 70 3/4	E	11	40	
N 50 1/2	E	7	00	
N 63°	E	5	30	
N 61 3/4	E	16	00	
N 88°	E	8	00	
S 70 1/2	E	5	60	To Meander Corner to Fract. Secs. 31 & 32

Township No 16. N.R. No 6 W

Courses		Chains		
4				Thence in Section 32
S79°	E	6	00	
	E	3	00	
N50½	E	13	50	
5				
N42°	E	10	00	
N48½	E	3	00	
N49½	E	13	80	To meander corner to Fractional Secs. 29 & 32
6				Thence in Section 29
N10¼	E	20	00	
7 N10½	E	2	60	
N60½	W	10	00	
N38°	W	2	00	
N3½	E	6	00	
N37°	E	6	60	
8				
N16°	W	7	00	
N17¼	E	13	70	
9				
N35¼	E	5	00	
N51½	E	15	00	
N64½	E	15	20	To meander corner to Fractl. Secs. 20 & 29
10				Thence in Section 20

Township No 16. N.R. No 6 W

Courses		Chains		
10				Thence in Section 20
N70¼	E	15	70	To meander cor to Fractl. Secs. 20 & 21
11				Thence in Section 21
S73°	E	6	00	
S84°	E	18	30	
S74°	E	6	30	To meander corner to Fractl. Secs. 21 & 28
12				Thence in Section 28
S68½	E	9	00	
S62°	E	14	00	
S42°	E	5	00	
S58°	E	5	00	
N76½	E	7	00	
N88½	E	8	40	
N63°	E	8	10	To meander cor to Fractl. Secs. 27 & 28
13				Thence in Section 27
N75°	E	7	00	
N64¾	E	6	00	
N59°	E	9	00	
N57½	E	2	80	To meander cor to Fractl. Secs. 22 & 27
14				Thence in Section 22
N75¼	E	2	90	
N45°	E	12	00	
N62½	E	14	00	

Township No 16. N.R. No 6 W

Courses		Chains		
				in Section 22
N 22°½	E	4	60	
15				
N 6°½	E	2	50	
N 31°¼	E	7	00	
N 63°½	E	3	00	
N 58°½	E	8	00	
N 70°	E	7	60	
N 62°	E	3	00	
N 69°	E	4	30	
16				
N 62°½	E	5	60	To Meander Corner to Fract. Sect. 22 & 23
17				Thence in Section 23.
N 66°	E	6	00	
N 62°	E	2	60	
N 57°	E	11	00	
N 53°¼	E	6	00	
N 72°	E	12	10	
18				
N 66°	E	8	00	
N 55°½	E	16	00	
N 46°½	E	10	60	To Meander Cor to Fract. Sect. 14 & 23
19				Thence in Section 14

Township No 16 N.R. No 6 W

Courses		Chains		
				in Section 14
N 52°½	E	10	00	
N 74°¼	E	7	00	
N 71°¼	E	5	00	To Meander Cor to Fract. Sect. 13 & 14
20				Thence in Section 13.
N 66°	E	10	00	
N 49°	E	8	60	
21				
N 52°	E	3	00	
N 56°	E	9	00	
N 47°½	E	4	00	
N 54°	E	9	00	
N 81°	E	4	00	
N 73°¾	E	9	00	
N 70°	E	5	80	
22				
N 72°	E	4	00	
N 77°	E	7	00	
N 80°	E	8	10	
N 83°	E	8	80	To Meander Corner to Fractional
23				Sections 13 & 18. on East boundary of Township

Township No 16. N.R. No 6 W

Meanders of Right bank of the Lough River through this Township.
I Commence at Meander corner to fractional Sections 13 & 18. on East boundary of the Township & run thence up Stream with the meanders of Right bank as follows.

Var 12° 18' E

Courses		Chains		
				Thence in Section 13
24				
N 76½	W	3	20	
N 45°	W	5	80	
N 78°	W	7	60	
S 75°	W	9	30	
S 62½	W	20	00	
25				
S 53½	W	9	80	
S 45°	W	3	90	
S 20°	W	9	50	
S 65½	W	5	00	To meander cor to fract'l Sect 13 & 24
				Thence in Section 24
26				
S 65°	W	3	20	
S 62°	W	6	80	

Township No 16 N.R. No 6 W

Courses		Chains		
				in Section 24
S 46°	W	4	00	
S 66°	W	5	50	
S 37½	W	3	00	
S 59½	W	3	30	To meander cor to fract'l Sect 23 & 24
				Thence in Section 23
27				
S 73°	W	8	20	
S 44½	W	4	60	
28				
S 61½	W	6	60	
S 85°	W	3	90	
S 70°	W	8	40	
S 52°	W	10	70	
S 45°	W	5	30	
S 60°	W	5	50	
29				
S 67°	W	15	40	
S 78½	W	11	00	
S 45°	W	4	90	
S 86°	W	7	00	To meander cor to fract'l Sect 22 & 23
				Thence in Section 22
30				
S 58¾	W	13	70	
31				

Township No 16 N.R. No 6 W

Courses		Chains		
31				in Section 22
S 59°	W	5	60	
S 37°	W	16	60	
S 48°	W	5	60	To meander cor to fract'l Sec's 22 & 27
32				Thence in Section 27
S 46°	W	12	30	
S 6 1/2°	W	19	60	
S 73°	W	5	10	
33				
S 75 1/4°	W	20	50	To meander cor to fract'l Sec's 27 & 28
34				Thence in Section 28
S 72 1/2°	W	10	90	
S 81°	W	10	00	
N 88 1/2°	W	8	50	
N 57 1/2°	W	16	30	
35				
	E	38	00	To meander cor to fract'l Sec's 28 & 29
36				Thence in Section 29
N 89° 54'	W	2	60	
37				
S 74 3/4°	W	9	90	
S 60°	W	10	80	
S 31°	W	14	00	
38				

Township No 16 N.R. No 6 W

Courses		Chains		
38				in Section 29
S 40°	W	4	50	
S 12 1/2°	W	4	40	
S 47 1/2°	E	7	50	
S 10°	E	7	40	
39				
S 15 1/2°	W	21	00	To meander cor to Sec's 29 & 32
40				Thence in Section 32
S 11 1/4°	W	12	50	
S 46°	W	10	00	
41				
S 21 3/4°	W	9	60	
~~S 54 1/2° W 15 60~~				
~~S 40° W 17 40~~				
42				
~~S 39 1/2° W 18 00~~				
S 44 1/2°	W	15	00	
S 82 1/2°	W	13	30	To meander cor to fract'l Sec's 31 & 32
				Thence in Section 31
43				
N 76 1/4°	W	12	60	
S 62°	W	12	00	
S 70°	W	14	00	
44				
S 78°	W	9	80	

+6 30 chs.

Township No 16 N.R. No 6 W

Courses		Chains		
				in Section 31
S 37½	W	11	60	
S 58¼	W	15	70	To Meander Corner to Fractional Sections 6 & 31. On South boundary of Township
45				

Township No 16 N.R. No 6 W

General Description

The Soil on the South Side of Loup River is Composed mostly of loose sand and Covered with scattering bunch grass and suitable for grazing purposes. during a wet season. but subject to drouth unless the season is extremely favorable. The Land in the bottom on the North side of the stream is a black sandy Loam and suitable for corn, wheat, oats, and in fact all the Cerals Common to the climate. The upland varies from Gently rolling to broken and suitably for grazing.

The Loup River is a broad shallow stream with an average depth of about 3 feet, The banks vary from 3 to 10 feet in height and in extremely high water are subject to over flow. The river bottom is composed of sand and is constantly changing its channel.

The Timber Consists mainly of Cottonwood

and willow, but is very scattering. Cedar Creek meanders through the N Eastern portion of the Township, and is so serpentine in its course, that Many Waterpowers could be established with Comparatively little Cost.
The stream has an average width of about 1.50 chains, and average depth of 2 ft. and swift Current.
The Cottonwood along margin of stream is very scattering and is fast disappearing under the influence of the steady stroke of the settlers axe. The water is pure and wholesome and unlimited in quantity

A
List of Names
of the individuals Employed to assist in running measuring and marking the lines & corners described in the foregoing field Notes in Township No 16 N.R. No 6 West.
and showing the respective capacities in which they acted

Henry Court	Compassman
James E. Brown	Flagman
Charles H. Wells	Chainman
George Harden	
John R. Harris	Mounduman
Wm H. Clem	

court 2057

We hereby certify that we have assisted Franklin Potter, Deputy Surveyor, in running, measuring and marking the lines & corners of Township No 16 North of the Base Line, Range No 6 West of the 6th Principal Meridian and that the said work has been in all respects to the best of our knowledge & belief well and faithfully executed and the boundary monuments planted according to the instructions furnished by the Surveyor General, of dimensions, character construction & marking and in the manner as specifically described in the foregoing field notes.

Henry Court Compassman
James E Brewer Flagman
Charles H Weller Chainman
George Haden Chainman
John R Harris Moundman
Wm H Cline Moundman

Subscribed & Sworn to by the above

= named persons before me a Justice of the Peace for the County of Boone in the State of Nebraska this 15 day of November A.D. 1875

G. H. Cox
Justice of the Peace
for Boone County

Township No. 17. N. Range No 5. West the 6th Pm.

I Franklin Potter Deputy Surveyor do solemnly swear that in pursuance of a contract with Jno R Clark surveyor of the public lands of the United States in the state of Nebraska bearing date of August 24th 1875 and in strict conformity to the laws of the United States and the instructions furnished by said Surveyor General I have faithfully surveyed the subdivisions of Township No - 17 - North of the base line. Range. No - 6 - West of the 6th Principal Meridian in said state and I do further solemnly swear that corner monuments are of the dimensions character, construction and marking established in the manner as specifically described in the forgoing field notes and that the forgoing are the true and original field notes of such survey

Franklin Potter,
Deputy Surveyor

State of Iowa } S.
Scott County }

Subscribed by said Franklin Potter Deputy Surveyor and sworn before me a Notary Public in and for said County this 18th day of December A.D. 1875

J. Goldsbury N.P.

J. GOLDSBURY
NOTARIAL
SEAL.
SCOTT CO. IOWA.

Surveyor Generals Office
Plattsmouth Neb. Feby. 21st 1876.

The forgoing field notes of the survey and subdivision into 40 acre tracts of Fractional Township No 16. North of the Base Line of Range No 6. West of the 6th Principal Meridian in the Pawnee Indian Reservation in the State of Nebraska executed by Franklin Potter under his contract No 99. dated August 24th 1875 in the month of September and October AD 1875. having been critically examined the necessary corrections and explanations made the said field notes and the surveys they describe are hereby approved

Jno. R. Clark
Surveyor General

Ed Sch

Township No 17 S

Range 6 West

Field Notes

— of the —

Survey and Subdivision

— into —

40 Acre Tracts

— of —

Township No 17 North of the Base Line

— of —

Range No 6 West of the 6th Principal Meridian

— in the —

Pawnee Indian Reservation

— in the —

State of Nebraska

Executed by

Franklin Potter

Deputy Surveyor Under contract

No 99 Dated August 24th 1875

— Survey —

Commenced October 28 1875

Completed November 15th 1875

List of Names
AND
Duties of Assistants

Henry Court	Compassman
James E. Brewer	Flagman
Charles H. Keller	Chainmen
George Fiadone	
John R. Harris	Roundmen
William H. Cline	

Index Diagram

178		177		120		90		59		30
6		5		4		3		2		1
176	172	175	117	119	87	89	56	58	26	28
174		173		118		88		57		27
164		163		113		82		52		21
171		170		116		86		55		25
7		8		9		11		11		12
168	162	167	112	115	82	85	51	54	21	24
166		165		114		83		53		23
154		153		108		77		47		16
161		160		111		80		50		20
13		17		16		15		14		13
158	152	157	107	110	76	79	46	49	16	18
156		155		109		78		48		17
144		143		103		72		42		11
151		150		106		75		45		15
19		20		21		22		23		24
148	142	147	102	105	71	74	41	44	11	13
146		145		104		73		43		12
134		133		98		67		37		6
141		140		101		70		40		9
30		29		28		27		26		25
138	132	138	97	100	66	69	36	39	6	8
136		135		99		68		38		7
124		122		92		61		32		1
131		129		96		65		35		5
31		32		33		34		35		36
128	122	127	91	94	61	64	31	34	1	3
126		125		93		62		33		2

To determine the proper adjustment of my Compass for the subdivision of this Township.
I commenced at the Cor to Town 17. Ranges 5 & 6 west, & run North on a blank Line along the East boundary of Section 36

Va 12. 20. E

20	00	To a point 5 lks west of the 1/16 Sec Cor
40	09	To a point 10 lks west of the 1/4 Sec Cor
60	08	To a point 14 lks west of the 1/16 Sec Cor
80	05	To a point 19 lks west of the Cor to Sect. 25 30 31 & 36

To retrace this Line or run parallel thereto my Compass must be adjusted to a

Va 12° 12' E

Township No 17 N.R. No 6 W

		North on a true line between Secs 35 & 36 Va 12° 12' E
20	00	Set post 3x3 in x 4 ft 1 ft deep marked 1/6 Raised mound of earth 2 ft high from 4 pits 18x24x12 in deep for 1/6 Sec Cor
40	00	Set post 3x3 in x 4 ft 1 ft deep marked 1/4 Raised mound of earth 2 ft high from 4 pits 18x24x12 in deep for 1/4 Sec Cor
60	00	Set post 3x3 in x 4 ft 1 ft deep marked 1/6 Raised mound of earth 2 ft high from 4 pits 18x24x12 in deep for 1/6 Sec Cor
80	00	Set post 4x4 in x 4½ ft 1 ft deep raised mound of earth 2½ ft high from 4 pits 18x24x12 in deep for Cor to Sections 25-26-35 & 36 Land rolling Soil 2nd rate

		East on random line between Secs 25 & 36 Va 12° 12' E
20	00	Set temporary 1/6 Sec Cor
40	00	Set temporary 1/4 Sec Cor
60	00	Set temporary 1/6 Sec Cor
80	40	Intersect East boundary of Township at corner to Sections 25 & 36

Township No 17, N.R. No 6 W

		from which Corner I run
		West on a true line between Sections 25 & 36
		Va 12° 12' E
20	10	Set post 3x3 in x 4 ft 1 ft deep Marked 1/16
		Raised Mound of earth 2 ft high from
		4 pits 18x24x12 in deep for 1/16 Sec Cor
40	20	Set post 3x3 in x 4 ft 1 ft deep Marked 1/4
		Raised Mound of earth 2 ft high from
		4 pits 18x24x12 in deep for 1/4 Sec Cor
60	30	Set post 3x3 in x 4 ft 1 ft deep Marked 1/16
		Raised Mound of earth 2 ft high from
		4 pits 18x24x12 in deep for 1/16 Sec Cor
80	40	To Corner to Sections 25, 26, 35 & 36
		Land rolling Soil 2nd rate
		From the 1/16 Sec Cor. on west boundary
		on S.W.4 of Section 36. I run
		East on random line through section 36
		Va 12° 12' E
20	00	Set temporary 1/16 Sec Cor
40	00	Set temporary 1/16 Sec Cor
60	00	Set temporary 1/16 Sec Cor
80	28	Intersect East boundary of Township

Township No 17, N.R. No 6 W

		12 lks. South of 1/16 Sec Cor. on S.E.4 of Sec 36
		from which Corner I run
		South 89° 55' W
		West on a true line through section 36
		Va 12° 12' E
20	07	Set post 3x3 in x 4 ft 1 ft deep Marked 1/16
		Raised Mound of earth 2 ft high from
		4 pits 18x24x12 in deep for 1/16 Sec Cor
40	14	Set post 3x3 in x 4 ft 1 ft deep Marked 1/16
		Raised Mound of earth 2 ft high from
		4 pits 18x24x12 in deep for 1/16 Sec Cor
60	21	Set post 3x3 in x 4 ft 1 ft deep Marked 1/16
		Raised Mound of earth 2 ft high from
		4 pits 18x24x12 in deep for 1/16 Sec Cor
80	28	To the 1/16 Sec Cor. on west boundary on
		S.W.4 of Section 36
		Land rolling Soil 2nd rate
		From the 1/4 Sec Cor. on west boundary
		of Section 36. I run
		East on random line through Sec 36
		Va 12° 12' E
20	00	Set temporary 1/16 Sec Cor

40	00	Set temporary 6/4 Sec Cor
60	00	Set temporary 1/6 Sec Cor
80	36	Intersect East boundary of Township 10 chs South of 1/4 Sec Cor. of Section 36 from which Corner Bears South 89° 56' W On a true line through Section 36 Var 12° 12' E
20	09	Set post 3x3 in x 4 ft 1 ft deep marked 1/6 Raised Mound of earth 2 ft high from 4 pits 18x24x12 in deep for 1/6 Sec Cor
40	18	Set post 3x3 in x 4 ft 1 ft deep marked 6/4 Raised Mound of earth 2 ft high from 4 pits 18x24x12 in deep for Center 1/4 Sec Cor
60	27	Set post 3x3 in x 4 ft 1 ft deep marked 1/6 Raised Mound of earth 2 ft high from 4 pits 18x24x12 in deep for 1/6 Sec Cor
80	36	Z 1/4 Sec Cor. on west boundary of Sec 36 Cannot locating Lost 2nd call

From this 1/6 Sec Cor. on west boundary on N.W. 1/4 of Section 36, Bears East on a random line through Section 36 Var 12° 12' E

20	00	Set temporary 1/6 Sec Cor
40	00	Set temporary 1/6 Sec Cor
60	00	Set temporary 1/6 Sec Cor
80	28	Intersect East boundary of Township at 1/6 Sec Cor. on N.E. 1/4 of Section 36 from which Corner Bears West on a true line through Section 36 Var 12° 12' E
20	07	Set post 3x3 in x 4 ft 1 ft deep marked 1/6 Raised Mound of earth 2 ft high from 4 pits 18x24x12 in deep for 1/6 Sec Cor
40	14	Set post 3x3 in x 4 ft 1 ft deep marked 1/6 Raised Mound of earth 2 ft high from 4 pits 18x24x12 in deep for 1/6 Sec Cor
60	21	Set post 3x3 in x 4 ft 1 ft deep marked 1/6 Raised Mound of earth 2 ft high from 4 pits 18x24x12 in deep for 1/6 Sec Cor
80	28	Z 1/6 Sec Cor. on west boundary on N.W. 1/4 of Sec 36 Cannot locating Lost 2nd call

Township No 17, R. No 6 W

40	00	Set temporary 6 & 4 Sec Cor
60	00	Set temporary 16 Sec Cor
80	36	Intersect East boundary of Township 10 chs South of 14 Sec Cor. of Section 36. from which Coorn Pine South 89°56' W On a true line through Section 36 Va 12° 12' E
20	09	Set post 3x3 in x 4 ft 1 ft deep marked 16 Raised Mound of earth 2 ft high from 4 pits 18x24x12 in deep for 16 Sec Cor
40	18	Set post 3x3 in x 4 ft 1 ft deep marked 6 & 4 Raised Mound of earth 2 ft high from 4 pits 18x24x12 in deep for Center 4 Sec Cor
60	27	Set post 3x3 in x 4 ft 1 ft deep marked 16 Raised Mound of earth 2 ft high from 4 pits 18x24x12 in deep for 16 Sec Cor
80	36	To 4 Sec Cor. on west boundary of Sec 36 Land rolling Soil 2nd rate

Township No 17, R. No 6 W

		From this 16 Sec Cor. on west boundary on N.W. 4 of Section 36, Pine East on a random line through Section 36 Va 12° 12' E
20	00	Set temporary 16 Sec Cor
40	00	Set temporary 16 Sec Cor
60	00	Set temporary 16 Sec Cor
80	28	Intersect East boundary of Township at 16 Sec Cor. on N.E. 4 of Section 36 from which Coorn Pine West on a true line through Section 36 Va 12° 12' E
20	07	Set post 3x3 in x 4 ft 1 ft deep marked 16 Raised Mound of earth 2 ft high from 4 pits 18x24x12 in deep for 16 Sec Cor
40	14	Set post 3x3 in x 4 ft 1 ft deep marked 16 Raised Mound of earth 2 ft high from 4 pits 18x24x12 in deep for 16 Sec Cor
60	21	Set post 3x3 in x 4 ft 1 ft deep marked 16 Raised Mound of earth 2 ft high from 4 pits 18x24x12 in deep for 16 Sec Cor
80	28	To 16 Sec Cor. on west boundary on N.W. 4 of Sec 36 Land rolling Soil 2nd rate

Township No 17. N.R. No 6 W

		North on a true line between Sections 25 & 26 Va 12° 12' E
20	00	Set post 3x3 in x 4 ft 1 ft deep marked 1/16 Raised mound of earth 2 ft high from 4 pits 18x24x12 in deep for 1/16 Sec Cor.
40	00	Set post 3x3 in x 4 ft 1 ft deep marked 1/4 Raised mound of earth 2 ft high from 4 pits 18x24x12 in deep for 1/4 Sec Cor
60	00	Set post 3x3 in x 4 ft 1 ft deep marked 1/16 Raised mound of earth 2 ft high from 4 pits 18x24x12 in deep for 1/16 Sec Cor
80	00	Set post 4x4 in x 4 1/2 ft 1 ft deep raised mound of earth 2 1/2 ft high from 4 pits 18x24x12 in deep for Cor to Sections 23-24-25 & 26 Land rolling Soil 2nd rate
		East on random line between Sec. 24 & 25 Va 12° 12' E
20	00	Set temporary 1/16 Sec Cor
40	00	Set temporary 1/4 Sec Cor
60	00	Set temporary 1/16 Sec Cor
80	32	Intersect East boundary of Township 10 lks South of Cor to Sections 24 & 25

Township No 17. N.R. No 6 W

		from which Corner I run South 89° 56 W On a true line between Sections 24 & 25 Va 12° 12' E
20	08	Set post 3x3 in x 4 ft 1 ft deep marked 1/16 Raised mound of earth 2 ft high from 4 pits 18x24x12 in deep for 1/16 Sec Cor
40	16	Set post 3x3 in x 4 ft 1 ft deep marked 1/4 Raised mound of earth 2 ft high from 4 pits 18x24x12 in deep for 1/4 Sec Cor
60	24	Set post 3x3 in x 4 ft 1 ft deep marked 1/16 Raised mound of earth 2 ft high from 4 pits 18x24x12 in deep for 1/16 Sec Cor
80	32	To Corner to Sections 23-24-25 & 26 Land rolling Soil 2nd rate
		From the 1/16 Sec Cor on west boundary on S.W.4 of Section 25 I run East on random line through Sec 25 Va 12° 12' E
20	00	Set temporary 1/16 Sec Cor
40	00	Set temporary 1/16 Sec Cor
60	00	Set temporary 1/16 Sec Cor

80	20	Intersect East boundary of Township at 1/16 Sec Cor. on S. 1/2 of Section 25. from which Corner I run West on a true line through Section 25 Var 12° 15' E
20	05	Set post 3x3 in x 4 ft 1 ft deep marked 1/16 Raised Mound of earth 2 ft high from 4 pits 18x24x12 in deep for 1/16 Sec Cor
40	10	Set post 3x3 in x 4 ft 1 ft deep marked 1/16 Raised Mound of earth 2 ft high from 4 pits 18x24x12 in deep for 1/16 Sec Cor
60	15	Set post 3x3 in x 4 ft 1 ft deep marked 1/16 Raised Mound of earth 2 ft high from 4 pits 18x24x12 in deep for 1/16 Sec Cor
80	20	To 1/16 Sec Cor. on west boundary on S. 1/2 of Sec 25. Land rolling Soil 2nd rate

From the 1/4 Sec Cor. on west boundary of Section 25. I run East on a random line through Sec 25 Var 12° 12' E

20	00	Set temporary 1/16 Sec Cor
40	00	Set temporary 6 1/4 Sec Cor

60	00	Set temporary 1/16 Sec Cor
80	20	Intersect East boundary of Township 20 chs South of 1/4 Sec Cor. of Section 25. from which Corner I run South 89° 51' W On a true line through Section 25. Var 12° 15' E
20	05	Set post 3x3 in x 4 ft 1 ft deep marked 1/16 Raised Mound of earth 2 ft high from 4 pits 18x24x12 in deep for 1/16 Sec Cor
40	10	Set post 3x3 in x 4 ft 1 ft deep marked 6 1/4 Raised Mound of earth 2 ft high from 4 pits 18x24x12 in deep for Center 1/4 Sec Cor
60	15	Set post 3x3 in x 4 ft 1 ft deep marked 1/16 Raised Mound of earth 2 ft high from 4 pits 18x24x12 in deep for 1/16 Sec Cor
80	20	To the 1/4 Sec Cor. on west boundary of Sec 25 Land rolling Soil 2nd rate

From the 1/16 Sec Cor. on west boundary on N.W. 1/4 of Section 25. I run East on a random line through Section 25 Var 12° 12' E

Township No 17 N.R. No 6 W

20	00	Set temporary 1/16 Sec Cor
40	00	Set temporary 1/16 Sec Cor
60	00	Set temporary 1/16 Sec Cor
80	36	Intersect East boundary of Township 41 lks South of 1/16 Sec Cor. on N.E. 1/4 of Sec 25. from which Corner 2 mm South 89° 58' W
		On a true line through Section 25. Var 12° 12' E
20	09	Set post 3x3 in x 4 ft 1 ft deep marked 1/16 Raised Mound of earth 2 ft high from 4 pits 18x24x12 in deep for 1/16 Sec Cor
40	18	Set post 3x3 in x 4 ft 1 ft deep marked 1/4 Raised Mound of earth 2 ft high from 4 pits 18x24x12 in deep for 1/4 Sec Cor
60	27	Set post 3x3 in x 4 ft 1 ft deep marked 1/16 Raised Mound of earth 2 ft high from 4 pits 18x24x12 in deep for 1/16 Sec Cor
80	36	Set 1/16 Sec Cor. on west boundary on N.W. 1/4 of Section 25. Land rolling Soil 2nd rate October 25th 1875

Township No 17 N.R. No 6 W

		North on a true line between Secs. 23 & 24. Var 12° 12' E
20	00	Set post 3x3 in x 4 ft 1 ft deep marked 1/16 Raised mound of earth 2 ft high from 4 pits 18x24x12 in deep for 1/16 Sec Cor
40	00	Set post 3x3 in x 4 ft 1 ft deep marked 1/4 Raised mound of earth 2 ft high from 4 pits 18x24x12 in deep for 1/4 Sec Cor
60	00	Set post 3x3 in x 4 ft 1 ft deep marked 1/16 Raised Mound of earth 2 ft high from 4 pits 18x24x12 in deep for 1/16 Sec Cor
80	00	Set post 4x4 in x 4 1/2 ft 1 ft deep raised mound of earth 2 1/2 ft high from 4 pits 18x24x12 in deep for Cor to Sections 13-14-23 & 24 Land rolling Soil 2nd rate
		East on random line between Secs. 13 & 24 Var 12° 12° E
20	00	Set temporary 1/16 Sec Cor
40	00	Set temporary 1/4 Sec Cor
60	00	Set temporary 1/16 Sec Cor
80	20	Intersect East boundary of Township 10 lks South of Corner to Sections 13 & 24

Township No 17. N.R. No 6 W

		from which Corner I run. South 89° 56' W On a true line between Sections 13 & 24 Va 12° 12' E
20	05	Set post 3 x 3 in x 4 ft 1 ft deep marked 1/16 Raised mound of earth 2 ft high from 4 pits 18 x 24 x 12 in deep for 1/16 Sec Cor
40	10	Set post 3 x 3 in x 4 ft 1 ft deep marked 1/4 Raised mound of earth 2 ft high from 4 pits 18 x 24 x 12 in deep for 1/4 Sec Cor
60	15	Set post 3 x 3 in x 4 ft 1 ft deep marked 1/16 Raised mound of earth 2 ft high from 4 pits 18 x 24 x 12 in deep for 1/16 Sec Cor
80	20	To Corner to Sections 13-14-23 & 24 Land rolling Soil 2nd rate.
		From the 1/16 Sec Cor. on west boundary on S.W. of Section 24, I run East on random line through Sec 24 Va 12° 12' E
20	00	Set temporary 1/16 Sec Cor
40	00	Set temporary 1/16 Sec Cor
60	00	Set temporary 1/16 Sec Cor

Township No 17. N.R. No 6 W

80	28	Intersect East boundary of Township 5 lks South of 1/16 Sec Cor. on S.E. of Sec 24 from which Corner I run South 89° 58' W On a true line through Section 24 Va 12° 12' E
20	07	Set post 3 x 3 in x 4 ft 1 ft deep marked 1/16 Raised mound of earth 2 ft high from 4 pits 18 x 24 x 12 in deep for 1/16 Sec Cor
40	14	Set post 3 x 3 in x 4 ft 1 ft deep marked 1/16 Raised mound of earth 2 ft high from 4 pits 18 x 24 x 12 in deep for 1/16 Sec Cor
60	21	Set post 3 x 3 in x 4 ft 1 ft deep marked 1/16 Raised mound of earth 2 ft high from 4 pits 18 x 24 x 12 in deep for 1/16 Sec Cor
80	28	To the 1/16 Sec Cor. on west boundary on S.W. of Section 24 Land rolling Soil 2nd rate
		From the 1/4 Sec Cor on west boundary of Section 24, I run East on random line through Sec 24 Va 12° 12' E

Township No 17. N.R. No 6 W

20	00	Set temporary 1/16 Sec Cor
40	00	Set temporary 1/4 Sec Cor
60	00	Set temporary 1/16 Sec Cor
80	32	Intersect East boundary of Township 10 lks South of 1/4 Sec Cor. of Section 24 from which Corner I run South 89° 56' W. On a true line through Section 24 Var 12° 12' E
20	08	Set post 5x3 in x 4 ft 1 ft dup marked 1/16 Raised mound of earth 2 ft high from 4 pits 18x24x12 in dup for 1/16 Sec Cor
40	16	Set post 5x3 in x 4 ft 1 ft dup marked 1/4 Raised mound of earth 2 ft high from 4 pits 18x24x12 in dup for Center 1/4 Sec Cor
60	24	Set post 5x3 in x 4 ft 1 ft dup marked 1/16 Raised mound of earth 2 ft high from 4 pits 18x24x12 in dup for 1/16 Sec Cor
80	32	To 1/4 Sec Cor on west boundary of Section 24. Land rolling Soil 2nd rate

Township No 17 N.R. No 6 W

		From the 1/16 Sec Cor. on west boundary on N.W. 1/4 of Section 24. I run East on a random line through Section 24 Var 12° 12' E
20	00	Set temporary 1/16 Sec Cor
40	00	Set temporary 1/16 Sec Cor
60	00	Set temporary 1/16 Sec Cor
80	24	Intersect East boundary of Township 10 lks South of 1/16 Sec Cor. on N.W. 1/4 of Sec 24 from which Cor I run South 89° 56' W On a true line through Section 24 Var 12° 12' E
20	06	Set post 5x3 in x 4 ft 1 ft dup marked 1/16 Raised mound of earth 2 ft high from 4 pits 18x24x12 in dup for 1/16 Sec Cor
40	12	Set post 5x3 in x 4 ft 1 ft dup marked 1/16 Raised mound of earth 2 ft high from 4 pits 18x24x12 in dup for 1/16 Sec Cor
60	18	Set post 5x3 in x 4 ft 1 ft dup marked 1/16 Raised mound of earth 2 ft high from 4 pits 18x24x12 in dup for 1/16 Sec Cor
80	24	To 1/16 Sec Cor on west boundary on N.W. 1/4 of Sec 24. Land rolling Soil 2nd rate

Township No 17, N.R. No 6 W

North on a true line between Sect. 13 & 14
Va 12° 12' E

20 00 Set post 3x3 in x 4 ft 1 ft deep marked 1/16
Raised mound of earth 2 ft high from
4 pits 18x24x12 in deep for 1/16 Sec Cor

40 00 Set post 3x3 in x 4 ft 1 ft deep marked 1/4
Raised mound of earth 2 ft high from
4 pits 18x24x12 in deep for 1/4 Sec Cor

60 00 Set post 3x3 in x 4 ft 1 ft deep marked 1/16
Raised mound of earth 2 ft high from
4 pits 18x24x12 in deep for 1/16 Sec Cor

80 00 Set post 4x4 in x 4 1/2 ft 1 ft deep raised mound
of earth 2 1/2 ft high from 4 pits 18x24x12 in
deep for Cor. to Sections 11-12-13 & 14.
Land rolling Soil 2nd rate.

East on random line between Sect. 12 & 13
Va 12° 12' E

20 00 Set temporary 1/16 Sec Cor
40 00 Set temporary 1/4 Sec Cor
60 00 Set temporary 1/16 Sec Cor
78 00 Enter Bottom N E & S W
80 20 Intersect East boundary of Township
12 lks South of Corner to Sect. 12 & 13

Township No 17, N.R. No 6 W

from which Corner I run
South 89° 55' W
On a true line between Sections 12 & 13
Va 12° 12' E

20 05 Set post 3x3 in x 4 ft 1 ft deep marked 1/16
Raised mound of earth 2 ft high from
4 pits 18x24x12 in deep for 1/16 Sec Cor

40 10 Set post 3x3 in x 4 ft 1 ft deep marked 1/4
Raised mound of earth 2 ft high from
4 pits 18x24x12 in deep for 1/4 Sec Cor

60 15 Set post 3x3 in x 4 ft 1 ft deep marked 1/16
Raised mound of earth 2 ft high from
4 pits 18x24x12 in deep for 1/16 Sec Cor

80 20 To Corner to Sections 11-12-13 & 14
Land rolling Soil 2nd rate

From the 1/16 Sec Cor. on west boundary
on S W¼ of Section 13. I run
East on random line through Section 13
Va 12° 12' E

20 00 Set temporary 1/16 Sec Cor
40 00 Set temporary 1/16 Sec Cor
60 00 Set temporary 1/16 Sec Cor

Township No 17, N.R. No 6 W

80	24	Intersect East boundary of Township at 1/16 Sec Cor. on S.E.¼ of Section 13 from which Corner I run West on a true line through Section 13 Var 12° 12' E
20	06	Set post 3x3 in x 4 ft 1 ft dep marked 1/16 Raised Mound of earth 2 ft high from 4 pits 18x24x12 in dep for 1/16 Sec Cor
40	12	Set post 3x3 in x 4 ft 1 ft dep marked 1/16 Raised Mound of earth 2 ft high from 4 pits 18x24x12 in dep for 1/16 Sec Cor
60	18	Set post 3x3 in x 4 ft 1 ft dep marked 1/16 Raised Mound of earth 2 ft high from 4 pits 18x24x12 in dep for 1/16 Sec Cor
80	24	To the 1/16 Sec Cor. on west boundary on S. W.¼ of Section 13 Land rolling Soil 2nd rate

From the 1/4 Sec Cor. on west boundary of Section 13. I run East on a random line through Section 13 Var 12° 12' E

20	00	Set temporary 1/16 Sec Cor

Township No 17, N.R. No 6 W

40	00	Set temporary C 1/4 Sec Cor
60	00	Set temporary 1/16 Sec Cor
80	16	Intersect East boundary of Township 7 chs South of 1/4 Sec Cor of Section 13 from which Corner I run South 89° 57' W On a true line through Section 13 Var 12° 12' E
20	04	Set post 3x3 in x 4 ft 1 ft dep marked 1/16 Raised Mound of earth 2 ft high from 4 pits 18x24x12 in dep for 1/16 Sec Cor
40	08	Set post 3x3 in x 4 ft 1 ft dep marked C 1/4 Raised Mound of earth 2 ft high from 4 pits 18x24x12 in dep for Center 1/4 Sec Cor
60	12	Set post 3x3 in x 4 ft 1 ft dep marked 1/16 Raised Mound of earth 2 ft high from 4 pits 18x24x12 in dep for 1/16 Sec Cor
80	16	To 1/4 Sec Cor. on west boundary of Section 13. Land rolling Soil 2nd rate

Township No 17, N.R. No 6 W

From the 1/16 Sec Cor. on west boundary on N.W.4 of Section 13. I run East on random line through Sec 13.
Va 12° 12' E

20 00 Set temporary 1/16 Sec Cor
40 00 Set temporary 1/16 Sec Cor
60 00 Set temporary 1/16 Sec Cor
80 32 Intersect East boundary of Township 16 lks South of 1/16 Sec Cor. on N.E.4 of Sec 13, from which Corner I run South 89° 53' W
On a true line through Section 13
Va 12° 12' E
20 08 Set post 3x3 in x 4 ft 1 ft deep marked 1/16 Raised mound of earth 2 ft high from 4 pits 18x24x12 in deep for 1/16 Sec Cor
40 16 Set post 3x3 in x 4 ft 1 ft deep marked 1/16 Raised mound of earth 2 ft high from 4 pits 18x24x12 in deep for 1/16 Sec Cor
60 24 Set post 3x3 in x 4 ft 1 ft deep marked 1/16 Raised mound of earth 2 ft high from 4 pits 18x24x12 in deep for 1/16 Sec Cor
80 32 To 1/16 Sec Cor. on west boundary on N.W.4 of Sec 13.
Land rolling Soil 2nd rate

Township No 17, N.R. No 6 W

North on a true line between Secs. 11 & 12
Va 12° 12' E
20 00 Set post 3x3 in x 4 ft 1 ft deep marked 1/16 Raised mound of earth 2 ft high from 4 pits 18x24x12 in deep for 1/16 Sec Cor
40 00 Set post 3x3 in x 4 ft 1 ft deep marked 1/4 Raised mound of earth 2 ft high from 4 pits 18x24x12 in deep for 1/4 Sec Cor
60 00 Set post 3x3 in x 4 ft 1 ft deep marked 1/16 Raised mound of earth 2 ft high from 4 pits 18x24x12 in deep for 1/16 Sec Cor
80 00 Set post 4x4 in x 4 1/2 ft 1 ft deep raised mound of earth 2 1/2 ft high from 4 pits 18x24x12 in deep for Corner to Sections 1-2-11 & 12
Land rolling Soil 2nd rate
October 29th 1875

East on random line between Secs. 1 & 12
Va 12° 12' E
20 00 Set temporary 1/16 Sec Cor
40 00 Set temporary 1/4 Sec Cor
43 00 Enter bottom N & S
52 70 Council Creek 15 lks wide S.E.
60 00 Set temporary 1/16 Sec Cor
76 00 Leave Bottom N.W. & S.E.

Township No 17. N.R. No 6 W

80	24	Intersect East boundary of Township 10 lks North of Corner to Sections 1 & 12 from which Corner I run North 89° 56' W On a true line between Sections 1 & 12 Va 12° 12' E
20	06	Set post 3x3 in x 4 ft 1 ft deep marked 1/16 Raised mound of earth 2 ft high from 4 pits 18x24x12 in deep for 1/16 Sec Cor
40	12	Set post 3x3 in x 4 ft 1 ft deep marked 1/4 Raised mound of earth 2 ft high from 4 pits 18x24x12 in deep for 1/4 Sec Cor
60	18	Set post 3x3 in x 4 ft 1 ft deep marked 1/16 Raised mound of earth 2 ft high from 4 pits 18x24x12 in deep for 1/16 Sec Cor
80	24	To Corner to Sections 1-2-11 & 12 Bottom Land Level Soil 1st rate Up. Land rolling Soil 2nd rate

From the 1/16 Sec Cor on west boundary on S.W.¼ of Section 12. I run East on random line through Section 12. Va 12° 12' E

Township No 17. N.R. No 6 W

20	00	Set temporary 1/16 Sec Cor
~~30~~	~~00~~	~~Enter bottom S.E~~
40	00	Set temporary 1/16 Sec Cor
60	00	Set temporary 1/16 Sec Cor
61	00	Enter Bottom N. W & S E
80	36	Intersect East boundary of Township at 1/16 Sec Cor. on S.E.¼ of Section 12 from which Corner I run West on a true line through Section 12 Va 12° 12' E
20	09	Set post 3x3 in x 4 ft 1 ft deep marked 1/16 Raised mound of earth 2 ft high from 4 pits 18x24x12 in deep for 1/16 Sec Cor
40	18	Set post 3x3 in x 4 ft 1 ft deep marked 1/16 Raised mound of earth 2 ft high from 4 pits 18x24x12 in deep for 1/16 Sec Cor
60	27	Set post 3x3 in x 4 ft 1 ft deep marked 1/16 Raised mound of earth 2 ft high from 4 pits 18x24x12 in deep for 1/16 Sec Cor
80	36	To 1/16 Sec Cor. on west boundary on S.W.¼ of Section 12 Bottom Land Level Soil 1st rate Up. Land rolling Soil 2nd rate

Township No 17, N.R. No 6 W

		From the 1/4 Sec Cor. on west boundary of Section 12. I run East on random line through Sec 12 Va 12° 12' E
20	00	Set temporary 1/16 Sec Cor
40	00	Set temporary C 1/4 Sec Cor
50	00	Enter bottom N & S
60	00	Set temporary 1/16 Sec Cor
76	90	Council Creek 15 lks wide S E
80	44	Intersect East boundary of Township 14 lks North of 1/4 Sec Cor. of Section 12 from which Corner I run North 89° 54' W On a true line through Section 12 Va 12° 12' E
20	11	Set post 3x3 in x 4 ft 1 ft deep marked 1/16 Raised Mound of earth 2 ft high from 4 pits 18x24x12 in deep for 1/16 Sec Cor
40	22	Set post 3x3 in x 4 ft 1 ft deep marked C 1/4 Raised Mound of earth 2 ft high from 4 pits 18x24x12 in deep for Center 1/4 Sec Cor
60	33	Set post 3x3 in x 4 ft 1 ft deep marked 1/16 Raised mound of earth 2 ft high from 4 pits 18x24x12 in deep for 1/16 Sec Cor

Township No 17, N.R. No 6 W

80	44	To the 1/4 Sec Cor. on west boundary of Section 12. Bottom Land Level Soil 1st rate Up Land rolling Soil 2nd rate
		From the 1/16 Sec Cor. on west boundary on N.W. of Section 12. I run East on random line through Section 12. Va 12° 12' E
20	00	Set temporary 1/16 Sec Cor
40	00	Set temporary 1/16 Sec Cor
60	00	Set temporary 1/16 Sec Cor
63	00	Enter bottom N & S
70	00	Council Creek 15 lks wide S E.
80	40	Intersect East boundary of Township 12 lks South of 1/16 Sec Cor. on N.E. of Sec 12 from which Corner I run South 89° 55' W On a true line through Section 12 Va 12° 12' E
20	10	Set post 3x3 in x 4 ft 1 ft deep marked 1/16 Raised Mound of earth 2 ft high from 4 pits 18x24x12 in deep for 1/16 Sec Cor

Township No 17. N.R. No 6 W

40	20	Set post 5x3 in x 4ft 1ft dep marked 1/16 Raised Mound of earth 2ft high from 4 pits 18x24x12 in dep for 1/16 Sec Cor
60	30	Set post 5x3 in x 4ft 1ft dep marked 1/16 Raised Mound of earth 2ft high from 4 pits 18x24x12 in dep for 1/16 Sec Cor
80	40	To the 1/16 Sec Cor. on west boundary on N.W.¼ of Section 12. Bottom Land Level Soil 1st rate Up Land rolling Soil 2nd rate

North on random line between Sec. 1 & 2
Var 12° 12' E

20	00	Set temporary 1/16 Sec Cor
40	00	Set temporary 1/4 Sec Cor
60	00	Set temporary 1/16 Sec Cor
79	32	Intersect North boundary of Township 28 lks East of Corner to Sections 1 & 2 from which Corner 2 run South 12' E

On a true line between Sections 1 & 2
Var 12° 12' E

19	32	Set post 5x3 in x 4ft 1ft dep marked 1/16

Township No 17. N.R. No 6 W

		Raised mound of earth 2ft high from 4 pits 18x24x12 in dep for 1/16 Sec Cor
39	32	Set post 5x3 in x 4ft 1ft dep marked 1/4 Raised Mound of earth 2ft high from 4 pits 18x24x12 in dep for 1/4 Sec Cor
59	32	Set post 5x3 in x 4ft 1ft dep marked 1/16 Raised Mound of earth 2ft high from 4 pits 18x24x12 in dep for 1/16 Sec Cor
79	32	To Corner to Sections 1-2 11 & 12 Land rolling Soil 2nd rate

From the 1/16 Sec Cor. on west boundary on S.W.¼ of Section 1. I run East on random line through Section 1
Var 12° 12' E

12	00	Enter bottom N.W. & S.E.
20	00	Set temporary 1/16 Sec Cor
40	00	Set temporary 1/16 Sec Cor
50	70	Council Creek 15 lks wide
60	00	Set temporary 1/16 Sec Cor
79	20	Intersect East boundary of Township at 1/16 Sec Cor. on S.E.¼ of Section 1. from which Corner 2 run

Township No 17. N.R. No 6 W

		West on true line through Section 1
		Va 12° 12' E
20	05	Set post 3x3 in x 4 ft 1 ft deep marked 1/16
		Raised Mound of earth 2 ft high from
		4 pits 18x24x12 in deep for 1/16 Sec Cor
40	10	Set post 3x3 in x 4 ft 1 ft deep marked 1/16
		Raised Mound of earth 2 ft high from
		4 pits 18x24x12 in deep for 1/16 Sec Cor
60	15	Set post 3x3 in x 4 ft 1 ft deep marked 1/16
		Raised mound earth 2 ft high from
		4 pits 18x24x12 in deep for 1/16 Sec Cor
80	20	To the 1/16 Sec Cor. on west boundary on
		L. W^t of Section 1
		Bottom Land Level Soil 1st rate
		up Land rolling Soil 2nd rate
		From the 1/4 Sec Cor. on west boundary
		of Section 1. Run
		East on random line through Sec 1
		Va 12° 12' E
12	00	Enter bottom N & S
20	00	Set temporary 1/16 Sec Cor
22	40	Council Creek 15 lks wide S E

Township No 17. N.R. No 6 W

40	00	Set temporary C 1/4 Sec Cor
60	00	Set temporary 1/16 Sec Cor
68	00	Leave bottom N W & S E
80	36	Intersect East boundary of Township
		10 lks South of 1/4 Sec Cor. of Section 1
		from which Corner Bears
		South 89° 56' W
		On a true line through Section 1
		Va 12° 12' E
20	09	Set post 3x3 in x 4 ft 1 ft deep marked 1/16
		Raised Mound of earth 2 ft high from
		4 pits 18x24x12 in deep for 1/16 Sec Cor
40	18	Set post 3x3 in x 4 ft 1 ft deep C marked C 1/4
		Raised Mound of earth 2 ft high from
		4 pits 18x24x12 in deep for Center 1/4 Sec Cor
60	27	Set post 3x3 in x 4 ft 1 ft deep marked 1/16
		Raised Mound of earth 2 ft high from
		4 pits 18x24x12 in deep for 1/16 Sec Cor
80	36	To 1/4 Sec Cor. on west boundary of Section 1
		Bottom Land Level Soil 1st rate
		up Land rolling Soil 2nd rate

Township No 17. N.R. No 6 W

		From this 1/16 Sec Cor. on west boundary on N.W. 1/4 of Section 1. I run East on random line through Section 1 Var 12° 12' E
12	00	Enter bottom N & S
20	00	Set temporary 1/16 Sec Cor
24	00	Council Creek 15 lks wide S.E.
33	30	Council Creek 15 lks wide N.E.
38	00	Council Creek 15 lks wide S.E.
40	00	Set temporary 1/16 Sec Cor
60	00	Set temporary 1/16 Sec Cor
70	00	Leave bottom N.E. & S.W
80	16	Intersect East boundary of Township 8 lks North of 1/16 Sec Cor on N.E. 1/4 of Sec 1 from which Corner I run North 89° 57' W
		On a true line through Section 1 Var 12° 12' E
20	04	Set post 3X3 in x 4 ft 1 ft dup marked 1/16 Raised mound of earth 2 ft high from 4 pits 18 X 24 X 12 in dup for 1/16 Sec Cor
40	08	Set post 3X3 in x 4 ft 1 ft dup marked 1/16 Raised mound of earth 2 ft high from

Township No 17. N.R. No 6 W

		4 pits 18 X 24 X 12 in dup for 1/16 Sec Cor
60	12	Set post 3X3 in x 4 ft 1 ft dup marked 1/16 Raised mound of earth 2 ft high from 4 pits 18 X 24 X 12 in dup for 1/16 Sec Cor
80	16	To the 1/16 Sec Cor. on west boundary on N.W. 1/4 of Section 1. Bottom Land Level Soil 1st rate Up Land rolling Soil 2nd rate
		North on a true line between Sections 34 & 35 Var 12° 12' E
20	00	Set post 3X3 in x 4 ft 1 ft dup marked 1/16 Raised mound of earth 2 ft high from 4 pits 18 X 24 X 12 in dup for 1/16 Sec Cor
22	00	Leave bottom N.W. & S.E.
40	00	Set post 3X3 in x 4 ft 1 ft dup marked 1/4 Raised mound of earth 2 ft high from 4 pits 18 X 24 X 12 in dup for 1/4 Sec Cor
60	00	Set post 3X3 in x 4 ft 1 ft dup marked 1/16 Raised mound of earth 2 ft high from 4 pits 18 X 24 X 12 in dup for 1/16 Sec Cor
80	00	Set post 3X4 in x 4 1/2 ft 1 ft dup raised mound of earth 2 ft high from 4 pits 18 X 24 X 12 in

Township No 17 N.R. No 6 W

60	03	Set post 3x3 in x 4 ft 1 ft dup marked 1/16 Raised mound of earth 2 ft high from 4 pits 18x24x12 in dup for 1/16 Sec Cor
80	04	To 1/16 Sec Cor, on west boundary on S.W.¼ of Section 35. Bottom Land Level Soil 1st rate. Land rolling Soil 2nd rate
		From 1/4 Sec Cor on west boundary of Section 35. I run East on random line through Section 35 Var 12° 12' E
20	00	Set temporary 1/16 Sec Cor
40	00	Set temporary 1/4 Sec Cor
60	00	Set temporary 1/16 Sec Cor
80	00	Intersect N.&S. line at a point 12 lks south of 1/4 Sec Cor on East boundary of Sec 35. from which I run South 89° 55' W On a true line through Section 35. Var 12° 12' E
20	00	Set post 3x3 in x 4 ft 1 ft dup marked 1/16 Raised mound of earth 2 ft high from

Township No 17 N.R. No 6 W

		4 pits 18x24x12 in dup for 1/16 Sec Cor
40	00	Set post 3x3 in x 4 ft 1 ft dup marked 1/4 Raised mound of earth 2 ft high from 4 pits 18x24x12 in dup for Center 1/4 Sec Cor
60	00	Set post 3x3 in x 4 ft 1 ft dup marked 1/16 Raised Mound of earth 2 ft high from 4 pits 18x24x12 in dup for 1/16 Sec Cor
80	00	To 1/4 Sec Cor, on west boundary of Section 35. Land rolling Soil 2nd rate
		From the 1/16 Sec Cor, on west boundary on N.W.¼ of Section 35. I run East on random line through Sec 35. Var 12° 12' E
20	00	Set temporary 1/16 Sec Cor
40	00	Set temporary 1/16 Sec Cor
60	00	Set temporary 1/16 Sec Cor
79	96	Intersect N.&S. line, at a point 7 lks south of 1/16 Sec Cor, on East boundary on N.S. of Sec 35 from which I run South 89° 57' W On a true line through Section 35 Var 12° 12' E

Township No 17. N.R. No 6 W

		deep for Corner to Sections 26-27-34 & 35
		Bottom Land Level Soil 1st rate
		Up Land rolling Soil 2nd rate
		October 30th 1875
		East on random line between Secs 26 & 35
		Va 12° 12' E
20	00	Set temporary 1/16 Sec Cor
40	00	Set temporary 1/4 Sec Cor
60	00	Set temporary 1/16 Sec Cor
79	92	Intersect N and S line at a point 16 lks South
		of Corner to Sections 25-26-35 & 36
		from which Corner I run
		South 89° 53' W
		On a true line between Sections 26 & 35.
		Va 12° 12' E
19	98	Set post 3x3 in x 4 ft 1 ft deep marked 1/16
		Raised mound of earth 2 ft high from
		4 pits 18x24x12 in deep for 1/16 Sec Cor
39	96	Set post 3x3 in x 4 ft 1 ft deep marked 1/4
		Raised mound of earth 2 ft high from
		4 pits 18x24x12 in deep for 1/4 Sec Cor
59	94	Set post 3x3 in x 4 ft 1 ft deep marked 1/16
		Raised mound of earth 2 ft high from

Township No 17. N.R. No 6 W

		4 pits 18x24x12 in deep for 1/16 Sec Cor
79	92	To Corner to Sections 26-27-34 & 35
		Land rolling Soil 2nd rate
		From the 1/16 Sec Cor. on west boundary
		on S.W. of Section 35. I run
		East on random line through Section 35
		Va 12° 12' E
8	00	Leave bottom N.W. & S.E.
20	00	Set temporary 1/16 Sec Cor
40	00	Set temporary 1/16 Sec Cor
60	00	Set temporary 1/16 Sec Cor
80	04	Intersect N and S line at 1/16 Sec Cor. on East
		boundary on S.E. of Section 35.
		from which Corner I run
		West on a true line through Section 35
		Va 12° 12' E
20	01	Set post 3x3 in x 4 ft 1 ft deep marked 1/16
		Raised mound of earth 2 ft high from
		4 pits 18x24x12 in deep for 1/16 Sec Cor
40	02	Set post 3x3 in x 4 ft 1 ft deep marked 1/16
		Raised mound of earth 2 ft high from
		4 pits 18x24x12 in deep for 1/16 Sec Cor

Township No 17 N.R. No 6 W

60	03	Set post 3x3 in x 4 ft 1 ft deep marked 1/16 Raised mound of earth 2 ft high from 4 pits 18x24x12 in deep for 1/16 Sec Cor
80	04	To 1/16 Sec Cor. on west boundary on S.W.¼ of Section 35. Bottom Land Level Soil 1st rate. Land rolling Soil 2nd rate
		From 1/4 Sec Cor. on west boundary of Section 35. I run East on random line through Section 35 Va 12° 12' E
20	00	Set temporary 1/16 Sec Cor
40	00	Set temporary 6 1/4 Sec Cor
60	00	Set temporary 1/16 Sec Cor
80	00	Intersect N and S line at a point 12 lks South of 1/4 Sec Cor on East boundary of Sec 35. from which Corner I run South 89° 55' W On a true line through Section 35. Va 12° 12' E
20	00	Set post 3x3 in x 4 ft 1 ft deep marked 1/16 Raised mound of earth 2 ft high from

Township No 17 N.R. No 6 W

		4 pits 18x24x12 in deep for 1/16 Sec Cor
40	00	Set post 3x3 in x 4 ft 1 ft deep marked 6 1/4 Raised mound of earth 2 ft high from 4 pits 18x24x12 in deep for Center 1/4 Sec Cor
60	00	Set post 3x3 in x 4 ft 1 ft deep marked 1/16 Raised mound of earth 2 ft high from 4 pits 18x24x12 in deep for 1/16 Sec Cor
80	00	To 1/4 Sec Cor. on west boundary of Section 35. Land rolling Soil 2nd rate
		From the 1/16 Sec Cor. on west boundary on N.W.¼ of Section 35. I run East on random line through Sec 35. Va 12° 12' E
20	00	Set temporary 1/16 Sec Cor
40	00	Set temporary 1/16 Sec Cor
60	00	Set temporary 1/16 Sec Cor
79	96	Intersect N and S line at a point 7 lks South of 1/16 Sec Cor. on East boundary on N.E.¼ of Sec 35 from which Corner I run South 89° 57' W On a true line through Section 35 Va 12° 12' E

Township No 17. N.R. No 6 W

19	99	Set post 3x3 in x 4 ft 1 ft deep marked 1/16 Raised mound of earth 2 ft high from 4 pits 18x24x12 in deep for 1/16 Sec Cor
39	98	Set post 3x3 in x 4 ft 1 ft deep marked 1/16 Raised mound of earth 2 ft high from 4 pits 18x24x12 in deep for 1/16 Sec Cor
59	97	Set post 3x3 in x 4 ft 1 ft deep marked 1/16 Raised mound of earth 2 ft high from 4 pits 18x24x12 in deep for 1/16 Sec Cor
79	96	To 1/16 Sec Cor. on west boundary on N.W.4 of Section 35. Land rolling Soil 2nd rate

North on a true line between Secs. 26 & 27
Va 12° 12' E

20	00	Set post 3x3 in x 4 ft 1 ft deep marked 1/16 Raised mound of earth 2 ft high from 4 pits 18x24x12 in deep for 1/16 Sec Cor
40	00	Set post 3x3 in x 4 ft 1 ft deep marked 1/4 Raised mound of earth 2 ft high from 4 pits 18x24x12 in deep for 1/4 Sec Cor
60	00	Set post 3x3 in x 4 ft 1 ft deep for 1/16 Sec Cor Raised mound of earth 2 ft high from

Township No 17. N.R. No 6 W

		4 pits 18x24x12 in deep for 1/16 Sec Cor
80	00	Set post 4x4 in x 4 1/2 ft 1 ft deep raised mound of earth 2 ft high from 4 pits 18x24x12 in deep for Cor to Sections 22 23 26 & 27 Land rolling Soil 2nd rate

East on random line between Secs. 23 & 26
Va 12° 12' E

20	00	Set temporary 1/16 Sec Cor
40	00	Set temporary 1/4 Sec Cor
60	00	Set temporary 1/16 Sec Cor
79	80	Intersect N and S line at Corner to Sections 23 24 25 & 26, from which Corner I run

West on a true line between Secs. 23 & 26
Va 12° 12' E

19	95	Set post 3x3 in x 4 ft 1 ft deep marked 1/16 Raised mound of earth 2 ft high from 4 pits 18x24x12 in deep for 1/16 Sec Cor
39	90	Set post 3x3 in x 4 ft 1 ft deep marked 1/4 Raised mound of earth 2 ft high from 4 pits 18x24x12 in deep for 1/4 Sec Cor
59	85	Set post 3x3 in x 4 ft 1 ft deep marked 1/16

Township No 17, N.R. No 6 W

		Raised mound of earth 2 ft high from 4 pits 18x24x12 in dug for 1/16 Sec Cor
79	80	To Commence Sections 22 23. 26 & 27 Land rolling Soil 2nd rate
		From this 1/16 Sec Cor. on west boundary on S.W. 1/4 of Section 26. Run East on random line through Sec 26 Var 12° 12' E
20	00	Set temporary 1/16 Sec Cor
40	00	Set temporary 1/16 Sec Cor
60	00	Set temporary 1/16 Sec Cor
79	96	Intersect N. & S. line at a point 14 lks North of 1/16 Sec Cor. on East boundary of S.E. 1/4 Sec 26 from which Corner Run North 89° 54' W On a true line through Section 26 Var 12° 12' E
19	99	Set post 3x3 in x 4 ft 1 ft dug marked 1/16 Raised mound of earth 2 ft high from 4 pits 18x24x12 in dug for 1/16 Sec Cor
39	98	Set post 3x3 in x 4 ft 1 ft dug marked 1/16 Raised mound of earth 2 ft high from

Township No 17, N.R. No 6 W

		4 pits 18x24x12 in dug for 1/16 Sec Cor
59	97	Set post 3x3 in x 4 ft 1 ft dug marked 1/16 Raised mound of earth 2 ft high from 4 pits 18x24x12 in dug for 1/16 Sec Cor
79	96	To the 1/16 Sec Cor. on west boundary on S.W. 1/4 of Section 26 Land rolling Soil 2nd rate
		From the 1/4 Sec Cor. on west boundary of Section 26. Run East on random line through Sec 26 Var 12° 12' E
20	00	Set temporary 1/16 Sec Cor
40	00	Set temporary 1/4 Sec Cor
60	00	Set temporary 1/16 Sec Cor
79	88	Intersect N. & S. line at a point 10 lks South of 1/4 Sec Cor. on East boundary of Sec 26 from which Corner Run South 89° 56' W On a true line through Section 26 Var 12° 12' E
19	97	Set post 3x3 in x 4 ft 1 ft dug marked 1/16 Raised mound of earth 2 ft high from

Township No 17, N.R. No 6 W

		4 pits 18x24x12 in deep for 1/16 Sec Cor
39	94	Set post 3x3 in x 4 ft 1 ft deep marked C 1/4
		Raised mound of earth 2 ft high from
		4 pits 18x24x12 in deep for Center 1/4 Sec Cor
59	91	Set post 3x3 in x 4 ft 1 ft deep marked 1/16
		Raised mound of earth 2 ft high from
		4 pits 18x24x12 in deep for 1/16 Sec Cor
79	88	To the 1/4 Sec Cor. on west boundary
		of Section 26
		Land rolling Soil 2nd rate
		From the 1/16 Sec Cor. on west boundary
		on N.W.4 of Section 26. I run
		East on random line through Sec 26
		Va 12° 12' E
20	00	Set temporary 1/16 Sec Cor
40	00	Set temporary 1/16 Sec Cor
60	00	Set temporary 1/16 Sec Cor
79	76	Intersect N and S line at a point 7 lks South
		of 1/16 Sec Cor. on East boundary on N.E.4 of Sec 26
		from which Corner I run
		South 89° 57' W
		On a true line through Section 26
		Va 12° 12' E

Township No 17, N.R. No 6 W

19	94	Set post 3x3 in x 4 ft 1 ft deep marked 1/16
		Raised mound of earth 2 ft high from
		4 pits 18x24x12 in deep for 1/16 Sec Cor
39	88	Set post 3x3 in x 4 ft 1 ft deep marked 1/16
		Raised mound of earth 2 ft high from
		4 pits 18x24x12 in deep for 1/16 Sec Cor
59	82	Set post 3x3 in x 4 ft 1 ft deep marked 1/16
		Raised mound of earth 2 ft high from
		4 pits 18x24x12 in deep for 1/16 Sec Cor
79	76	To 1/16 Sec Cor. on west boundary on
		N.W.4 of Section 26
		Land rolling Soil 2nd rate
		North on a true line between Sec 22 & 23
		Va 12° 12' E
20	00	Set post 3x3 in x 4 ft 1 ft deep marked 1/16
		Raised mound of earth 2 ft high from
		4 pits 18x24x12 in deep for 1/16 Sec Cor
40	00	Set post 3x3 in x 4 ft 1 ft deep marked 1/4
		Raised mound of earth 2 ft high from
		4 pits 18x24x12 in deep for 1/4 Sec Cor
60	00	Set post 3x3 in x 4 ft 1 ft deep marked 1/16
		Raised mound of earth 2 ft high from

Township No 17, N.R. No 6 W

		4 pits 18x24x12 in deep for 1/16 Sec Cor
80	00	Set post 4x4 in x 4½ ft 1 ft deep raised mound of earth 2½ ft high from 4 pits 18x24x12 in deep for Corner to Sections 14-15-22 & 23
		Land Gently rolling Soil 2nd rate.
		November 1st 1875
		East on random line between Sections 14 & 23 Var 12° 12' E
20	00	Set temporary 1/16 Sec Cor
40	00	Set temporary 1/4 Sec Cor
60	00	Set temporary 1/16 Sec Cor
79	64	Intersect N'ly & S'ly line at Corner to Sections 13-14-23 & 24 from which Corner I run West on a true line between Sections 14 & 23 Var 12° 12' E
19	91	Set post 3x3 in x 4 ft 1 ft deep marked 1/16 Raised Mound of earth 2 ft high from 4 pits 18x24x12 in deep for 1/16 Sec Cor
39	82	Set post 3x3 in x 4 ft 1 ft deep marked 1/4 Raised Mound of earth 2 ft high from 4 pits 18x24x12 in deep for 1/4 Sec Cor
59	73	Set post 3x3 in x 4 ft 1 ft deep marked 1/16

Township No 17, N.R. No 6 W

		Raised Mound of earth 2 ft high from 4 pits 18x24x12 in deep for 1/16 Sec Cor
79	64	To Corner to Sections 14-15-22 & 23 Land Gently rolling Soil 2nd rate
		From the 1/16 Sec Cor. on west boundary on S. 1/2 of Section 23. I run East on random line through Section 23 Var 12° 12' E
20	00	Set temporary 1/16 Sec Cor
40	00	Set temporary 1/16 Sec Cor
60	00	Set temporary 1/16 Sec Cor
79	80	Intersect N'ly & S'ly line at a point 21 lks South of 1/16 Sec Cor. on East boundary on S. 1/2 of Sec 23 from which Corner I run South 88° 51' W On a true line through Section 23 Var 12° 12' E
19	95	Set post 3x3 in x 4 ft 1 ft deep marked 1/16 Raised Mound of earth 2 ft high from 4 pits 18x24x12 in deep for 1/16 Sec Cor
39	90	Set post 3x3 in x 4 ft 1 ft deep marked 1/16 Raised Mound of earth 2 ft high from

Township No 17, R. No 6 W

		4 pits 18x24x12 in deep for 1/16 Sec Cor
59	85	Set post 3x3 in x 4 ft 1 ft deep marked 1/16
		Raised mound of earth 2 ft high from
		4 pits 18x24x12 in deep for 1/16 Sec Cor
79	80	To 1/4 1/16 Sec Cor. on west boundary on
		S.W.¼ of Section 23.
		Land rolling Soil 2nd rate
		From the 1/4 Sec Cor. on west boundary
		of Section 23. Run
		East on random line through Sec 23
		Va 12° 12' E
20	00	Set temporary 1/16 Sec Cor
40	00	Set temporary 1/4 Sec Cor
60	00	Set temporary 1/16 Sec Cor
79	84	Intersect No and S line at a point 7 lks South
		of 1/4 Sec Cor. on East boundary of Section 23
		from which Corner Run
		South 89° 57' W
		On a true line through Section 23
		Va 12° 12' E
19	96	Set post 3x3 in x 4 ft 1 ft deep marked 1/16
		Raised mound of earth 2 ft high from

Township No 17, R. No 6 W

		4 pits 18x24x12 in deep for 1/16 Sec Cor
39	92	Set post 3x3 in x 4 ft 1 ft deep marked 1/4
		Raised mound of earth 2 ft high from
		4 pits 18x24x12 in deep for Corner 1/4 Sec Cor
59	88	Set post 3x3 in x 4 ft 1 ft deep marked 1/16
		Raised mound of earth 2 ft high from
		4 pits 18x24x12 in deep for 1/16 Sec Cor
79	84	To 1/4 Sec Cor. on west boundary of Sec 23.
		Land rolling Soil 2nd rate
		From the 1/16 Sec Cor. on west boundary on
		N.W.¼ of Section 23. Run
		East on random line through Section 23
		Va 12° 12' E
20	00	Set temporary 1/16 Sec Cor
40	00	Set temporary 1/16 Sec Cor
60	00	Set temporary 1/16 Sec Cor
79	76	Intersect No and S line at a point 28 lks North
		of 1/16 Sec Cor. on East boundary on N.E.¼ of Sec 23.
		from which Corner Run
		North 89° 48' W
		On a true line through Section 23
		Va 12° 12' E

Township No 17, N.R. No 6 W

19	94	Set post 3x3 in x 4 ft 1 ft deep. Marked 1/16 Raised mound of earth 2 ft high from 4 pits 18x24x12 in deep for 1/16 Sec Cor
39	88	Set post 3x3 in x 4 ft 1 ft deep Marked 1/16 Raised mound of earth 2 ft high from 4 pits 18x24x12 in deep for 1/16 Sec Cor
59	82	Set post 3x3 in x 4 ft 1 ft deep Marked 1/16 Raised mound of earth 2 ft high from 4 pits 18x24x12 in deep for 1/16 Sec Cor
79	76	To the 1/16 Sec Cor. on west boundary on N.W.4 of Section 23. Land rolling Soil 2nd rate

North on a true line between Secs. 14 & 15
Var 12° 12' E

20	00	Set post 3x3 in x 4 ft 1 ft deep Marked 1/16 Raised mound of earth 2 ft high from 4 pits 18x24x12 in deep for 1/16 Sec Cor
40	00	Set post 3x3 in x 4 ft 1 ft deep Marked 1/4 Raised mound of earth 2 ft high from 4 pits 18x24x12 in deep for 1/4 Sec Cor
60	00	Set post 3x3 in x 4 ft 1 ft deep Marked 1/16 Raised mound of earth 2 ft high from

Township No 17, N.R. No 6 W

		4 pits 18x24x12 in deep for 1/16 Sec Cor
80	00	Set post 4x4 in x 4½ ft 1 ft deep. raised mound of earth 2½ ft high from 4 pits 18x24x12 in deep for Corner to Sections 10-11-14 & 15 Land Gently rolling Soil 2nd rate

East on random line between Secs. 11 & 14
Var 12° 12' E

20	00	Set temporary 1/16 Sec Cor
40	00	Set temporary 1/4 Sec Cor
60	00	Set temporary 1/16 Sec Cor
79	60	Intersect N and S line at a point 16 lks North of Corner to Sections 11-12-13 & 14 from which Corner I run North 89° 53' W

On a true line between Sections 11 & 14
Var 12° 12' E

19	90	Set post 3x3 in x 4 ft 1 ft deep Marked 1/16 Raised mound of earth 2 ft high from 4 pits 18x24x12 in deep for 1/16 Sec Cor
39	80	Set post 3x3 in x 4 ft 1 ft deep Marked 1/4 Raised mound of earth 2 ft high from 4 pits 18x24x12 in deep for 1/4 Sec Cor

Township No 17. N R. No 6 W

59	70	Set post 3x3 in x 4 ft 1 ft deep marked 1/16 Raised mound of earth 2 ft high from 4 pits 18x24x12 in deep for 1/16 Sec Cor
79	60	To Corner to Sections 10-11-14 & 15 Land Gently rolling Soil 2nd rate
		From the 1/16 Sec Cor. on west boundary on S. W. of Section 14, I run East on random line through Section 14 Va 12° 12' E
20	00	Set temporary 1/16 Sec Cor
40	00	Set temporary 1/16 Sec Cor
60	00	Set temporary 1/16 Sec Cor
79	72	Intersect N and S line at 1/16 Sec Cor. on East boundary on S. E. of Section 14 from which Corner I run West on a true line through Section 14 Va 12° 12' E
19	93	Set post 3x3 in x 4 ft 1 ft deep marked 1/16 Raised mound of earth 2 ft high from 4 pits 18x24x12 in deep for 1/16 Sec Cor
39	86	Set post 3x3 in x 4 ft 1 ft deep marked 1/16 Raised mound of earth 2 ft high from

Township No 17. N R. No 6 W

		4 pits 18x24x12 in deep for 1/16 Sec Cor
59	79	Set post 3x3 in x 4 ft 1 ft deep marked 1/16 Raised mound of earth 2 ft high from 4 pits 18x24x12 in deep for 1/16 Sec Cor
79	72	To the 1/16 Sec Cor. on west boundary on S. W. of Section 14 Land Gently rolling Soil 2nd rate
		From the 1/4 Sec Cor. on west boundary of Section 14, I run East on random line through Section 14 Va 12° 12' E
20	00	Set temporary 1/16 Sec Cor
40	00	Set temporary C 1/4 Sec Cor
60	00	Set temporary 1/16 Sec Cor
79	76	Intersect N and S line at a point 7 lks North of 1/4 Sec Cor. on East boundary of Section 14 from which Corner I run North 89° 57' W On a true line through Section 14 Va 12° 12' E
19	94	Set post 3x3 in x 4 ft 1 ft deep marked 1/16 Raised mound of earth 2 ft high from

Township No 17. N.R. No 6 W

		4 pits 18x24x12 in dep for M6 Sec Cor
39	88	Set post 3x3 in x 4 ft 1 ft dep marked 6/14 Raised mound of earth 2 ft high from 4 pits 18x24x12 in dep for 6 Center 14 Sec Cor
59	~~77~~ 82	Set post 3x3 in x 4 ft 1 ft dep marked M6 Raised mound of earth 2 ft high from 4 pits 18x24x12 in dep for M6 Sec Cor
79	76	To 14 Sec Cor. on west boundary of Section 14 Land Gently rolling Soil 2nd rate
		From the M6 Sec Cor. on west boundary on N.W. 4 of Section 14. I run East on random line through Section 14 Var 12° 12' E
20	00	Set temporary M6 Sec Cor
40	00	Set temporary M6 Sec Cor
60	00	Set temporary M6 Sec Cor
79	84	Intersect N. and S. line at a point 11 chs South of M6 Sec Cor. on east boundary on N. 6 of Sec 14 from which Corner I run South 89° 55' W On a true line through Section 14 Var 12° 12' E

Township No 17. N.R. No 6 W

19	96	Set post 3x3 in x 4 ft 1 ft dep marked M6 Raised mound of earth 2 ft high from 4 pits 18x24x12 in dep for M6 Sec Cor
39	92	Set post 3x3 in x 4 ft 1 ft dep marked M6 Raised mound of earth 2 ft high from 4 pits 18x24x12 in dep for M6 Sec Cor
59	88	Set post 3x3 in x 4 ft 1 ft dep marked M6 Raised mound of earth 2 ft high from 4 pits 18x24x12 in dep for M6 Sec Cor
79	84	To the M6 Sec Cor. on west boundary on N.W. 4 of Section 14 Land Gently rolling Soil 2nd rate
		North on a true line between Sections 10 & 11 Var 12° 12' E
20	00	Set post 3x3 in x 4 ft 1 ft dep marked M6 Raised mound of earth 2 ft high from 4 pits 18x24x12 in dep for M6 Sec Cor
40	00	Set post 3x3 in x 4 ft 1 ft dep marked 14 Raised mound of earth 2 ft high from 4 pits 18x24x12 in dep for 14 Sec Cor
60	00	Set post 3x3 in x 4 ft 1 ft dep marked M6 Raised mound of earth 2 ft high from

Township No 17. N.R. No 6 W

		4 pits 18x24x12 in deep for 1/16 Sec Cor
80	00	Set post 4x4 in x 4½ ft 1 ft deep raised mound of earth 2½ ft high from 4 pits 18x24x12 in deep for Corner to Sections 2-3-10 & 11
		Land Gently rolling Soil 2nd rate
		East on random line between Sections 2 & 11 Va 12° 12' E
20	00	Set temporary 1/16 Sec Cor
40	00	Set temporary 1/4 Sec Cor
60	00	Set temporary 1/16 Sec Cor
79	92	Intersect N and S line at a point 12 lks South of Corner to Sections 1-2-11 & 12 from which Corner I run South 89° 55' W
		On a true line between Sections 2 & 11 Va 12° 12' E
19	98	Set post 3x3 in x 4 ft 1 ft deep marked 1/16 Raised mound of earth 2 ft high from 4 pits 18x24x12 in deep for 1/16 Sec Cor
39	96	Set post 3x3 in x 4 ft 1 ft deep marked 1/4 Raised mound of earth 2 ft high from 4 pits 18x24x12 in deep for 1/4 Sec Cor

Township No 17. N.R. No 6 W

59	94	Set post 3x3 in x 4 ft 1 ft deep marked 1/16 Raised mound of earth 2 ft high from 4 pits 18x24x12 in deep for 1/16 Sec Cor
79	92	To Corner to Sections 2-3-10 & 11 Land rolling Soil 2nd rate November 2nd 1875
		From the 1/16 Sec Cor. on west boundary on S.W. of Section 11. I run East on random line through Section 11 Va 12° 12' E
20	00	Set temporary 1/16 Sec Cor
40	00	Set temporary 1/16 Sec Cor
60	00	Set temporary 1/16 Sec Cor
79	84	Intersect N and S line at a point 7 lks South of 1/16 Sec Cor, on East boundary on S.E. of Sec 11 from which Corner I run South 89° 57' W
		On a true line through Section 11 Va 12° 12' E
19	96	Set post 3x3 in x 4 ft 1 ft deep marked 1/16 Raised mound of earth 2 ft high from 4 pits 18x24x12 in deep for 1/16 Sec Cor
39	92	Set post 3x3 in x 4 ft 1 ft deep marked 1/16

Township No 17 N.R. No 6 W

		Raised mound of earth 2 ft high from 4 pits 18x24x12 in dep for 1/16 Sec Cor
59	88	Set post 3x3 in x 4 ft 4 ft dep marked 1/16 Raised Mound of earth 2 ft high from 4 pits 18x24x12 in dep for 1/16 Sec Cor
79	84	To the 1/16 Sec Cor on west boundary on S. 1/2 of Section 11 Land rolling Soil 2nd rate
		From the 1/4 Sec Cor on west boundary of Section 11. I run East on random line through Section 11 Var 12° 12' E
20	00	Set temporary 1/16 Sec Cor
40	00	Set temporary 1/4 Sec Cor
60	00	Set temporary 1/16 Sec Cor
79	80	I intersect N. & S. line at 1/4 Sec Cor. on East boundary of Section 11 from which Corner I run West on a true line through Section 11 Var 12° 12' E
19	95	Set post 3x3 in x 4 ft 4 ft dep marked 1/16 Raised mound of earth 2 ft high from

Township No 17 N.R. No 6 W

		4 pits 18x24x12 in dep for 1/16 Sec Cor
39	90	Set post 3x3 in x 4 ft 4 ft dep marked 1/4 Raised mound of earth 2 ft high from 4 pits 18x24x12 in dep for Cor 1/4 Sec Cor
59	85	Set post 3x3 in x 4 ft 4 ft dep marked 1/16 Raised mound of earth 2 ft high from 4 pits 18x24x12 in dep for 1/16 Sec Cor
79	80	To 1/4 Sec Cor. on west boundary of Section 11. Land rolling Soil 2nd rate
		From the 1/16 Sec Cor. on west boundary on N.W. 1/4 of Section 11 I run East on random line through Section 11 Var 12° 12' E
20	00	Set temporary 1/16 Sec Cor
40	00	Set temporary 1/16 Sec Cor
60	00	Set temporary 1/16 Sec Cor
79	88	I intersect N. & S. line at a point 20 chs South of 1/16 Sec Cor. on East boundary on N.E. 1/4 Sec 11 from which Cor I run South 89° 57' W On a true line through Section 11 Var 12° 12' E

Township No 17, N.R. No 6 W

19	97	Set post 3x3 in x 4 ft 1 ft deep marked 1/16 Raised mound of earth 2 ft high from 4 pits 18x24x12 in deep for 1/16 Sec Cor
39	94	Set post 3x3 in x 4 ft 1 ft deep marked 1/16 Raised mound of earth 2 ft high from 4 pits 18x24x12 in deep for 1/16 Sec Cor
59	91	Set post 3x3 in x 4 ft 1 ft deep marked 1/16 Raised mound of earth 2 ft high from 4 pits 18x24x12 in deep for 1/16 Sec Cor
79	88	To the 1/16 Sec Cor. on west boundary on N.W.¼ of Section 11 Land rolling Soil 2nd rate
		North on random line between Secs. 2 & 3 Va 12° 12' E
20	00	Set temporary 1/16 Sec Cor
40	00	Set temporary 1/4 Sec Cor
60	00	Set temporary 1/16 Sec Cor
78	68	Intersect North boundary of Township 21 lks west of Corner to Sections 2 & 3, from which Corner I run South 9' W On a true line between Sections 2 & 3 Va 12° 12' E

Township No 17, N.R. No 6 W

18	68	Set post 3x3 in x 4 ft 1 ft deep marked 1/16 Raised mound of earth 2 ft high from 4 pits 18x24x12 in deep for 1/16 Sec Cor
38	68	Set post 3x3 in x 4 ft 1 ft deep marked 1/4 Raised mound of earth 2 ft high from 4 pits 18x24x12 in deep for 1/4 Sec Cor
58	68	Set post 3x3 in x 4 ft 1 ft deep marked 1/16 Raised mound of earth 2 ft high from 4 pits 18x24x12 in deep for 1/16 Sec Cor
78	68	To Corner to Sections 2-3-10 & 11 Land rolling Soil 2nd rate
		From the 1/16 Sec Cor. on west boundary on S.W.¼ of Section 2. I run East on random line through Section 2 Va 12° 12' E
20	00	Set temporary 1/16 Sec Cor
40	00	Set temporary 1/16 Sec Cor
60	00	Set temporary 1/16 Sec Cor
79	96	Intersect N.and S. line at a point 21 lks South of 1/16 Sec Cor. on East boundary on S.E.¼ of Sec 2, from which Corner I run South 89° 51' W

Township No 17, N.R. No 6 W

On a true line through Section 2
Va 12° 12' E

19	99	Set post 3x3 in x 4 ft 1 ft dup marked 1/16 Raised mound of earth 2 ft high from 4 pits 18x24x12 in dup for 1/16 Sec Cor
59	98	Set post 3x3 in x 4 ft 1 ft dup marked 1/16 Raised mound of earth 2 ft high from 4 pits 18x24x12 in dup for 1/16 Sec Cor
59	97	Set post 3x3 in x 4 ft 1 ft dup marked 1/16 Raised mound of earth 2 ft high from 4 pits 18x24x12 in dup for 1/16 Sec Cor
79	96	To 1/16 Sec Cor on west boundary on S.W. 1/4 of Section 2 Land rolling Soil 2nd rate

From the 1/4 Sec Cor on west boundary of Section 2. Run East on random line through Section 2
Va 12° 12' E

20	00	Set temporary 1/16 Sec Cor
40	00	Set temporary 1/4 Sec Cor
60	00	Set temporary 1/16 Sec Cor
79	92	Intersect N. bdy line at a point 14 lks North

Township No 17, N.R. No 6 W

of 1/4 Sec Cor on East boundary of Section 2 from which Corner 2 run North 89° 54' W
On a true line through Section 2
Va 12° 12' E

19	98	Set post 3x3 in x 4 ft 1 ft dup marked 1/16 Raised mound of earth 2 ft high from 4 pits 18x24x12 in dup for 1/16 Sec Cor
39	96	Set post 3x3 in x 4 ft 1 ft dup marked 1/4 Raised mound of earth 2 ft high from 4 pits 18x24x12 in dup for 1/4 Sec Cor
59	94	Set post 3x3 in x 4 ft 1 ft dup marked 1/16 Raised mound of earth 2 ft high from 4 pits 18x24x12 in dup for 1/16 Sec Cor
79	92	To 1/16 1/4 Sec Cor on west boundary of Sec 2 Land rolling Soil 2nd rate

From the 1/16 Sec Cor on west boundary on N.W. 1/4 of Section 2. Run East on random line through Section 2
Va 12° 12' E

20	00	Set temporary 1/16 Sec Cor
40	00	Set temporary 1/16 Sec Cor

Township No 17. N.R. No 6 W

60	00	Set temporary 1/16 Sec Cor
80	00	Intersect N^th of S line at a point 10 lks North of 1/16 Sec Cor on East boundary on N.E^4 of Sec 2 from which Corner 2 run North 89° 56' W
		On a true line through Section 2 Va 12° 12' E
20	00	Set post 3x3 in x 4 ft 1 ft deep marked 1/16 Raised mound of earth 2 ft high from 4 pits 18x24x12 in deep for 1/16 Sec Cor
40	00	Set post 3x3 in x 4 ft 1 ft deep marked 1/16 Raised mound of earth 2 ft high from 4 pits 18x24x12 in deep for 1/16 Sec Cor
60	00	Set post 3x3 in x 4 ft 1 ft deep marked 1/16 Raised mound of earth 2 ft high from 4 pits 18x24x12 in deep for 1/16 Sec Cor
80	00	To 1/16 Sec Cor. On west boundary on N.W^4 of Section 2.
		Land rolling Soil 2nd rate

Township No 17. N.R. No 6 W

		North on a true line between Sec^s 33 & 34 Va 12° 12' E
20	00	Set post 3x3 in x 4 ft 1 ft deep marked 1/16 Raised mound of earth 2 ft high from 4 pits 18x24x12 in deep for 1/16 Sec Cor
32	50	Leave bottom bears N.W. & S.E.
40	00	Set post 3x3 in x 4 ft 1 ft deep marked 1/4 Raised mound of earth 2 ft high from 4 pits 18x24x12 in deep for 1/4 Sec Cor
60	00	Set post 3x3 in x 4 ft 1 ft deep marked 1/16 Raised mound of earth 2 ft high from 4 pits 18x24x12 in deep for 1/16 Sec Cor
80	00	Set post 4x4 in x 4 1/2 ft 1 ft deep. raised mound of earth 2 1/2 ft high from 4 pits 18x24x12 in deep for Cor to Sections 27 28 33 & 34
		Bottom Land Level Soil 1st rate
		Up Land rolling Soil 2nd rate
		East on random line between Sec^s 27 & 34 Va 12° 12' E
20	00	Set temporary 1/16 Sec Cor
32	00	Drain South
40	00	Set temporary 1/4 Sec Cor

Township No 17 N.R. No 6 W

60	00	Set temporary 1/16 Sec Cor
80	08	Intersect N and S line at a point 14 lks North of Corner to Sections 26-27, 34 & 35. from which Corner I run North 89° 54' W On a true line between Sections 27 & 34 Va 12° 12' E
20	02	Set post 3x3 in x 4 ft 1 ft deep marked 1/16 Raised mound of earth 2 ft high from 4 pits 18x24x12 in deep for 1/16 Sec Cor
40	04	Set post 3x3 in x 4 ft 1 ft deep marked 1/4 Raised mound of earth 2 ft high from 4 pits 18x24x12 in deep for 1/4 Sec Cor
60	06	Set post 3x3 in x 4 ft 1 ft deep marked 1/16 Raised mound of earth 2 ft high from 4 pits 18x24x12 in deep for 1/16 Sec Cor
80	08	To Corner to Sections 27-28-33 & 34 Land Gently rolling Soil 2nd rate.

From the 1/16 Sec Cor, on west boundary on S.W. of Section 34. I run East on random line through Section 34 Va 12° 12' E

Township No 17 N.R. No 6 W

20	00	Set temporary 1/16 Sec Cor
39	00	Drain South
40	00	Set temporary 1/16 Sec Cor
60	00	Set temporary 1/16 Sec Cor
80	12	Intersect N and S line at a point 26 lks South of 1/16 Sec Cor, on East boundary on S.E. of Sec 34 from which Corner I run South 89° 49' W On a true line through Section 34 Va 12° 12' E
20	03	Set post 3x3 in x 4 ft 1 ft deep marked 1/16 Raised mound of earth 2 ft high from 4 pits 18x24x12 in deep for 1/16 Sec Cor
40	06	Set post 3x3 in x 4 ft 1 ft deep marked 1/16 Raised mound of earth 2 ft high from 4 pits 18x24x12 in deep for 1/16 Sec Cor
60	09	Set post 3x3 in x 4 ft 1 ft deep marked 1/16 Raised mound of earth 2 ft high from 4 pits 18x24x12 in deep for 1/16 Sec Cor
80	12	To 1/16 Sec Cor, on west boundary on S.W. of Sec 34 Land Level Soil 1st rate

November 3rd 1875

Township No 17. N.R. No 6 W

		From the 1/4 Sec Cor. on west boundary of Section 34. I run East on a true line through Section 34 Va 12° 12' E
20	00	Set temporary 1/16 Sec Cor
25	00	Drain South
40	00	Set temporary 6 1/4 Sec Cor
60	00	Set temporary 1/16 Sec Cor
80	16	Intersect N and S line at a point 14 lks South of 1/4 Sec Cor. on East boundary of Sec 34. from which Corner I run South 89° 54' W On a true line through Section 34 Va 12° 12' E
20	04	Set post 3x3 in x 4 ft 1 ft deep marked 1/16 Raised mound of earth 2 ft high from 4 pits 18x24x12 in deep for 1/16 Sec Cor
40	08	Set post 3x3 in x 4 ft 1 ft deep marked 6 1/4 Raised mound of earth 2 ft high from 4 pits 18x24x12 in deep for Center 1/4 Sec Cor
60	12	Set post 3x3 in x 4 ft 1 ft deep marked 1/16 Raised mound of earth 2 ft high from 4 pits 18x24x12 in deep for 1/16 Sec Cor

Township No 17. N.R. No 6 W

80	16	To the 1/4 Sec Cor. on west boundary of Section 34 Land Gently rolling Soil 2nd rate
		From the 1/16 Sec Cor. on west boundary on NW¼ of Section 34. I run East on random line through Section 34 Va 12° 12' E
20	00	Set temporary 1/16 Sec Cor
36	00	Drain South
40	00	Set temporary 1/16 Sec Cor
60	00	Set temporary 1/16 Sec Cor
80	12	Intersect N and S line at a point 12 lks South of 1/16 Sec Cor. on East boundary on NE¼ of Sec 34 from which Corner I run South 89° 55' W On a true line through Section 34 Va 12° 12' E
20	03	Set post 3x3 in x 4 ft 1 ft deep marked 1/16 Raised mound of earth 2 ft high from 4 pits 18x24x12 in deep for 1/16 Sec Cor
40	06	Set post 3x3 in x 4 ft 1 ft deep marked 1/16 Raised mound of earth 2 ft high from

Township No 17 N.R. No 6 W.

		4 pits 18x24x12 in dep for No Sec Cor
60	09	Set post 5x3 in x 4 ft 1 ft dep marked No Raised Mound of earth 2 ft high from 4 pits 18x24x12 in dep for No Sec Cor
80	12	To No Sec Cor. on west boundary on W¼ of Section 34.
		Land Gently rolling Soil 2nd rate
		North on a true line between Secs. 27 & 28 Var 12° 12' E
20	00	Set post 5x3 in x 4 ft 1 ft dep marked No Raised Mound of earth 2 ft high from 4 pits 18x24x12 in dep for No Sec Cor
40	00	Set post 5x3 in x 4 ft 1 ft dep marked ¼ Raised Mound of earth 2 ft high from 4 pits 18x24x12 in dep for ¼ Sec Cor
60	00	Set post 5x3 in x 4 ft 1 ft dep marked No Raised Mound of earth 2 ft high from 4 pits 18x24x12 in dep for No Sec Cor
80	00	Set post 4x4 in x 4½ ft 1 ft dep Raised Mound of earth 2½ ft high from 4 pits 18x24x12 in dep for Cor to Sections 21 22 27 & 28
		Land Gently rolling Soil 2nd rate

Township No 17 N.R. No 6 W.

		East on a land line between Secs. 22 & 27 Var 12° 12' E
20	00	Set temporary No Sec Cor
40	00	Set temporary ¼ Sec Cor
54	00	Varin Lee
60	00	Set temporary No Sec Cor
80	28	Intersect 1st No. Line as a point 16 Rds South of Corner to Sections 22 23 26 & 27. from which Corner Lynn South 89 53 W
		On a true line between Sections 22 & 27 Var 12° 12' E
20	07	Set post 5x3 in x 4 ft 1 ft dep marked No Raised Mound of earth 2 ft high from 4 pits 18x24x12 in dep for No Sec Cor
40	14	Set post 5x3 in x 4 ft 1 ft dep marked ¼ Raised Mound of earth 2 ft high from 4 pits 18x24x12 in dep for ¼ Sec Cor
60	21	Set post 5x3 in x 4 ft 1 ft dep marked No Raised Mound of earth 2 ft high from 4 pits 18x24x12 in dep for No Sec Cor
80	28	To Cor in to Sections 21 22 27 & 28
		Land Gently rolling Soil 2nd rate

Township No 17. N.R. No 6 W

		From the 1/16 Sec Cor. on west boundary on S.W.4 of Section 27, I run East on random line through Sec 27, Va 12° 12' E
20	00	Set temporary 1/16 Sec Cor
40	00	Set temporary 1/16 Sec Cor
56	00	Drain S.W.
60	00	Set temporary 1/16 Sec Cor
79	96	Intersect N and S line at a point 14 lks South of 1/16 Sec Cor. on East boundary on S.E.4 of Sec 27 from which Corner I run South 89° 54' W On a true line through Section 27 Va 12° 12' E
19	99	Set post 3x3 in x 4 ft 1 ft deep marked 1/16 Raised mound of earth 2 ft high from 4 pits 18x24x12 in deep for 1/16 Sec Cor
39	98	Set post 3x3 in x 4 ft 1 ft deep marked 1/16 Raised mound of earth 2 ft high from 4 pits 18x24x12 in deep for 1/16 Sec Cor.
59	97	Set post 3x3 in x 4 ft 1 ft deep marked 1/16 Raised mound of earth 2 ft high from 4 pits 18x24x12 in deep for 1/16 Sec Cor

Township No 17. N.R. No 6 W

79	96	To the 1/16 Sec Cor. on west boundary on S.W.4 of Section 27, Land Gently rolling Soil 2nd rate
		From the 1/4 Sec Cor. on west boundary of Section 27. I run East on random line through Sec 27 Va 12° 12' E
2	50	Drain S.W.
20	00	Set temporary 1/16 Sec Cor
40	00	Set temporary C 1/4 Sec Cor
60	00	Set temporary 1/16 Sec Cor
70	00	Drain S.E.
80	28	Intersect N and S line at a point 20 lks South of 1/4 Sec Cor. on East boundary of Sec 27 from which Corner I run South 89° 51' W On a true line through Section 27, Va 12° 12' E
20	07	Set post 3x3 in x 4 ft 1 ft deep marked 1/16 Raised mound of earth 2 ft high from 4 pits 18x24x12 in deep for 1/16 Sec Cor
40	14	Set post 3x3 in x 4 ft 1 ft deep marked C 1/4

Township No 17, N.R. No 6 W

		Raised mound of earth 2 ft high from 4 pits 18 x 24 x 12 in deep for 1/16 Sec Cor
60	21	Set post 3 x 3 in x 4 ft 1 ft deep marked 1/16
		Raised mound of earth 2 ft high from 4 pits 18 x 24 x 12 in deep for 1/16 Sec Cor
80	28	To 1/4 Sec Cor, on west boundary of Sec 27 Land hilly covering S of 1/2 ea ea.
		From the 1/16 Sec Cor. on west boundary on N.W. 1/4 of Section 27, 2 min East on random line through Section 27 Var 12° 12' E
5	00	Drain South
20	00	Set temporary 1/16 Sec Cor
40	00	Set temporary 1/16 Sec Cor
60	00	Set temporary 1/16 Sec Cor
80	20	Intersect No. 1 line at a point 18 chs South of 1/16 Sec Cor, on East boundary on W. 1/2 of Sec 27 from which I come 2 min South 89° 52' W
		On a true line through Section 27 Var 12° 12' E
20	05	Set post 3 x 3 in x 4 ft 1 ft deep marked 1/16

Township No 17, N.R. No 6 W

		Raised mound of earth 2 ft high from 4 pits 18 x 24 x 12 in deep for 1/16 Sec Cor
40	10	Set post 3 x 3 in x 4 ft 1 ft deep marked 1/16
		Raised mound of earth 2 ft high from 4 pits 18 x 24 x 12 in deep for 1/16 Sec Cor
60	15	Set post 3 x 3 in x 4 ft 1 ft deep marked 1/16
		Raised mound of earth 2 ft high from 4 pits 18 x 24 x 12 in deep for 1/16 Sec Cor
80	20	To 1/16 Sec Cor. on west boundary on N.W. 1/4 of Section 27, Land covering S of 1/2 ea ea.
		1/16 th on a true line between Sec. 21 & 22 Var 12° 12' E
20	00	Set post 3 x 3 in x 4 ft 1 ft deep marked 1/16
		Raised mound of earth 2 ft high from 4 pits 18 x 24 x 12 in deep for 1/16 Sec Cor
40	00	Set post 3 x 3 in x 4 ft 1 ft deep marked 1/4
		Raised mound of earth 2 ft high from 4 pits 18 x 24 x 12 in deep for 1/4 Sec Cor
60	00	Set post 3 x 3 in x 4 ft 1 ft deep marked 1/16
		Raised mound of earth 2 ft high from 4 pits 18 x 24 x 12 in deep for 1/16 Sec Cor

Township No 17. N.R. No 6 W

80	00	Set post 4x4 in x 4½ ft 1 ft deep raised mound of earth 2½ ft high from 4 pits 18x24x12 in deep for Cor to Sections 15-16-21 & 22
		Land rolling soil 2nd rate
		East on random line between Sec. 15 & 22 Var 12° 12' E
16	00	Drain S.E.
20	00	Set temporary 1/16 Sec Cor
40	00	Set temporary 1/4 Sec Cor
60	00	Set temporary 1/16 Sec Cor
79.	96	Intersect N and S line at a point 19 lks North of Corner to Sections 14-15-22 & 23 from which Cor I run North 89° 52' W
		On a true line between Sections 15 & 22 Var 12° 12' E
19	99	Set post 3x3 in x 4 ft 1 ft deep marked 1/16 Raised mound of earth 2 ft high from 4 pits 18x24x12 in deep for 1/16 Sec Cor
39	98	Set post 3x3 in x 4 ft 1 ft deep marked 1/4 Raised mound of earth 2 ft high from 4 pits 18x24x12 in deep for 1/4 Sec Cor

Township No 17. N.R. No 6 W

59	97	Set post 3x3 in x 4 ft 1 ft deep marked 1/16 Raised mound of earth 2 ft high from 4 pits 18x24x12 in deep for 1/16 Sec Cor
79	96	To Corner to Sections 15-16-21 & 22
		Land Gently rolling soil 2nd rate.
		From the 1/16 Sec Cor. on west boundary on S.W. 4 of Section 22. I run East on random line through Section 22 Var 12° 12' E
12	40	Drain South
20	00	Set temporary 1/16 Sec Cor
40	00	Set temporary 1/16 Sec Cor
60	00	Set temporary 1/16 Sec Cor
80	08	Intersect N and S line at a point 15 lks. North of 1/16 Sec Cor, on East boundary on S.E. 4 of Sec 22 from which Corner I run North 89° 54' W
		On a true line through Section 22 Var 12° 12' E
20	02	Set post 3x3 in x 4 ft 1 ft deep marked 1/16 Raised mound of earth 2 ft high from 4 pits 18x24x12 in deep for 1/16 Sec Cor

Township No 17, N.R. No 6 W

40	04	Set post 3x3 in x 4 ft 1 ft deep marked 1/16 Raised mound of earth 2 ft high from 4 pits 18x24x12 in deep for 1/16 Sec Cor
60	06	Set post 3x3 in x 4 ft 1 ft deep marked 1/16 Raised mound of earth 2 ft high from 4 pits 18x24x12 in deep for 1/16 Sec Cor
80	08	To 1/16 Sec Cor. on west boundary on S.W¼ of Section 22 Land Gently rolling Soil 2nd rate.
		From the 1/4 Sec Cor. on west boundary of Section 22, I run East on random line through Sec 22 Va 12° 12' E
8	12	Drain S.E.
20	00	Set temporary 1/16 Sec Cor
40	00	Set temporary C 1/4 Sec Cor
60	00	Set temporary 1/16 Sec Cor
80	16	Intersect N and S line at a point 13 lks South of 1/4 Sec Cor. on East boundary of Sec 22 from which Corner I run South 89° 54' W On a true line through Section 22 Va 12° 12' E

Township No 17, N.R. No 6 W

20	04	Set post 3x3 in x 4 ft 1 ft deep marked 1/16 Raised mound of earth 2 ft high from 4 pits 18x24x12 in deep for 1/16 Sec Cor
40	08	Set post 3x3 in x 4 ft 1 ft deep marked C 1/4 Raised mound of earth 2 ft high from 4 pits 18x24x12 in deep for Center 1/4 Sec Cor
60	12	Set post 3x3 in x 4 ft 1 ft deep marked 1/16 Raised mound of earth 2 ft high from 4 pits 18x24x12 in deep for 1/16 Sec Cor
80	16	To 1/4 Sec Cor. on west boundary of Section 22 Land Gently rolling Soil 2nd rate. November 4th 1875
		From the 1/16 Sec Cor. on west boundary on N.W¼ of Section 22, I run East on random line through Section 22 Va 12° 12' E
6	40	Drain South
20	00	Set temporary 1/16 Sec Cor
40	00	Set temporary 1/16 Sec Cor
60	00	Set temporary 1/16 Sec Cor
80	04	Intersect N and S line at a point 13 lks North of 1/16 Sec Cor. on East boundary on N.E¼ of Sec 22

Township No 17 N.R. No 6 W

		from which Corner 2 mn North 89° 54 W On a true line through Section 22 Var 12° 12' E
20	01	Set post 3x3 in x 4 ft 1 ft dup marked 1/16 Raised Mound of earth 2 ft high from 4 pits 18x24x12 in dug for 1/16 Sec Cor
40	02	Set post 3x3 in x 4 ft 1 ft dup marked 1/16 Raised mound of earth 2 ft high from 4 pits 18x24x12 in dug for 1/16 Sec Cor
60	03	Set post 3x3 in x 4 ft 1 ft dup marked 1/16 Raised mound of earth 2 ft high from 4 pits 18x24x12 in dug for 1/16 Sec Cor
80	04	To 1/16 Sec Cor, on west boundary on N.W. 1/4 of Section 22 Land Gently rolling Soil 2nd rate

North on a true line between Sec 15 & 16 Var 12° 12' E

20	00	Set post 3x3 in x 4 ft 1 ft dup marked 1/16 Raised mound of earth 2 ft high from 4 pits 18x24x12 in dug for 1/16 Sec Cor
40	00	Set post 3x3 in x 4 ft 1 ft dup marked 1/4

Township No 17 N.R. No 6 W

		Raised mound of earth 2 ft high from 4 pits 18x24x12 in dug for 1/4 Sec Cor
60	00	Set post 3x3 in x 4 ft 1 ft dup marked 1/16 Raised mound of earth 2 ft high from 4 pits 18x24x12 in dug for 1/16 Sec Cor
80	00	Set post 4x4 in x 4 1/2 ft 1 ft dup raised mound of earth 2 1/2 ft high from 4 pits 18x24x12 in dug for Cor to Sections 9 10 15 & 16 Land Gently rolling Soil 2nd rate

East on a random line between Sec 10 & 15 Var 12° 12' E

15	00	Main S.W.
20	00	Set temporary 1/16 Sec Cor
40	00	Set temporary 1/4 Sec Cor
60	00	Set temporary 1/16 Sec Cor
80	04	Intersect No 4 line at a point 12 lks South of Corner to Sections 10-11-14 & 15 from which Corner 2 mn South 89° 55' W On a true line between Sections 10 & 15 Var 12° 12' E
20	01	Set post 3x3 in x 4 ft 1 ft dup marked 1/16

Township No 17. N.R. No 6 W

		Raised mound of earth 2 ft high from 4 pits 18x24x12 in deep for 1/16 Sec Cor
40	02	Set post 3x3 in x 4 ft 1 ft deep marked 1/4 Raised mound of earth 2 ft high from 4 pits 18x24x12 in deep for 1/4 Sec Cor
60	03	Set post 3x3 in x 4 ft 1 ft deep marked 1/16 Raised mound of earth 2 ft high from 4 pits 18x24x12 in deep for 1/16 Sec Cor
80	04	To Corner to Sections 9-10-15 & 16 Land Gently rolling Soil 2nd rate
		From the 1/16 Sec Cor. on west boundary on S.W.4 of Section 15. I run East on random line through Section 15 Va 12° 12' E
20	00	Set temporary 1/16 Sec Cor
38	00	Drain South
40	00	Set temporary 1/16 Sec Cor
60	00	Set temporary 1/16 Sec Cor
79	96	Intersect N and S line at a point 16 lks South of 1/16 Sec Cor. on East boundary on S.E.4 of Sec 15. from which Corner I run South 89° 53' W

Township No 17. N.R. No 6 W

		On a true line through Section 15 Va 12° 12' E
19	99	Set post 3x3 in x 4 ft 1 ft deep marked 1/16 Raised mound of earth 2 ft high from 4 pits 18x24x12 in deep for 1/16 Sec Cor
39	98	Set post 3x3 in x 4 ft 1 ft deep marked 1/16 Raised mound of earth 2 ft high from 4 pits 18x24x12 in deep for 1/16 Sec Cor
59	97	Set post 3x3 in x 4 ft 1 ft deep marked 1/16 Raised mound of earth 2 ft high from 4 pits 18x24x12 in deep for 1/16 Sec Cor
79	96	To 1/16 Sec Cor. on west boundary on S.W.4 of Section 15. Land Gently rolling Soil 2nd rate
		From the 1/4 Sec Cor. on west boundary of Section 15. I run East on random line through Section 15 Va 12° 12' E
20	00	Set temporary 1/16 Sec Cor
40	00	Set temporary 1/4 Sec Cor
46	20	Drain S.W.
60	00	Set temporary 1/16 Sec Cor
79	96	Intersect N and S line at 1/4 Sec Corner on East

Township No 17. N.R. No 6 W

		boundary of Section 15
		from which Corner I run
		West on a true line through Section 15.
		Va 12° 12' E
19	99	Set post 3X3 in x 4 ft 1 ft deep marked 1/16
		Raised mound of earth 2 ft high from
		4 pits 18X24X12 in deep for 1/16 Sec Cor
39	98	Set post 3X3 in x 4 ft 1 ft deep marked C 1/4
		Raised mound of earth 2 ft high from
		4 pits 18X24X12 in deep for Center 1/4 Sec Cor
59	97	Set post 3X3 in x 4 ft 1 ft deep marked 1/16
		Raised mound of earth 2 ft high from
		4 pits 18X24X12 in deep for 1/16 Sec Cor
79	96	To 1/4 Sec Cor on west boundary of Sec 15
		Land Gently rolling Soil 2nd rate
		From the 1/16 Sec Cor. on west boundary
		on N.W.4 of Section 15. I run
		East on random line through Section 15
		Va 12° 12' E
20	00	Set temporary 1/16 Sec Cor
40	00	Set temporary 1/16 Sec Cor
55	00	Drain South

Township No 17. N.R. No 6 W

60	00	Set temporary 1/16 Sec Cor
75	00	Drain S.W.
80	04	Intersect N and S line at a point 12 lks North
		of 1/16 Sec Cor. on East boundary on N.E.4 of Section 15.
		from which Corner I run
		North 89° 55' W
		On a true line through Section 15.
		Va 12° 12' E
20	01	Set post 3X3 in x 4 ft 1 ft deep marked 1/16
		Raised mound of earth 2 ft high from
		4 pits 18X24X12 in deep for 1/16 Sec Cor
40	02	Set post 3X3 in x 4 ft 1 ft deep marked 1/16
		Raised mound of earth 2 ft high from
		4 pits 18X24X12 in deep for 1/16 Sec Cor
60	03	Set post 3X3 in x 4 ft 1 ft deep marked 1/16
		Raised mound of earth 2 ft high from
		4 pits 18X24X12 in deep for 1/16 Sec Cor
80	04	To 1/16 Sec Cor. on west boundary on
		N.W.4 of Section 15.
		Land Gently rolling Soil 2nd rate

Township No 17. N.R. No 6 W

		North on a true line between Sections 9 & 10 Va 12° 12' E
20	00	Set post 3x3 in x 4 ft 1 ft deep marked 1/16 Raised mound of earth 2 ft high from 4 pits 18x24x12 in deep for 1/16 Sec Cor
40	00	Set post 3x3 in x 4 ft 1 ft deep marked 1/4 Raised mound of earth 2 ft high from 4 pits 18x24x12 in deep for 1/4 Sec Cor
60	00	Set post 3x3 in x 4 ft 1 ft deep marked 1/16 Raised mound of earth 2 ft high from 4 pits 18x24x12 in deep for 1/16 Sec Cor
80	00	Set post 4x4 in x 4 1/2 ft 1 ft deep raised mound of earth 2 1/2 ft high from 4 pits 18x24x12 in deep for Cor to Sections 3-4-9 & 10
		Land Gently rolling Soil 2nd rate
		East on random line between Sections 3 & 10 Va 12° 12' E
20	00	Set temporary 1/16 Sec Cor
40	00	Set temporary 1/4 Sec Cor
55	00	Drain S W
60	00	Set temporary 1/16 Sec Cor
79	84	Intersect N and S line at a point 21 lks South

Township No 17. N.R. No 6 W.

		of Corner to Sections 2-3-10 & 11 from which Corner Q run South 89° 51' W
		On a true line between Sections 3 & 10 Va 12° 12' E
19	96	Set post 3x3 in x 4 ft 1 ft deep marked 1/16 Raised mound of earth 2 ft high from 4 pits 18x24x12 in deep for 1/16 Sec Cor
39	92	Set post 3x3 in x 4 ft 1 ft deep marked 1/4 Raised mound of earth 2 ft high from 4 pits 18x24x12 in deep for 1/4 Sec Cor
59	88	Set post 3x3 in x 4 ft 1 ft deep marked 1/16 Raised mound of earth 2 ft high from 4 pits 18x24x12 in deep for 1/16 Sec Cor
79	84	To Corner to Sections 3-4-9 & 10
		Land Gently rolling Soil 2nd rate.
		From the 1/16 Sec Cor. on west boundary on S.W. 4 of Section 10. Q run
		East on random line through Section 10 Va 12° 12' E
20	00	Set temporary 1/16 Sec Cor
40	00	Set temporary 1/16 Sec Cor

Township No 17. N.R. No 6 W

52	00	Drain South
60	00	Set temporary 1/16 Sec Cor
80	12	Intersect N and S line at a point 18 lks South of 1/16 Sec Cor. on East boundary on S.E.4 of Sec 10 from which Corner I run South 89° 52' W
		On a true line through Section 10 Va 12° 12' E
20	03	Set post 3X3 in X 4 ft 1 ft deep marked 1/16 Raised mound of earth 2 ft high from 4 pits 18X24X12 in deep for 1/16 Sec Cor
40	06	Set post 3X3 in X 4 ft 1 ft deep marked 1/16 Raised mound of earth 2 ft high from 4 pits 18X24X12 in deep for 1/16 Sec Cor
60	09	Set post 3X3 in X 4 ft 1 ft deep marked 1/16 Raised mound of earth 2 ft high from 4 pits 18X24X12 in deep for 1/16 Sec Cor
80	12	To 1/16 Sec Cor. on west boundary on S.W.4 of Section 10
		Land Gently rolling Soil 2nd rate.
		November 5th 1875

Township No 17. N.R. No 6 W

		From the 1/4 Sec Cor. on west boundary of Section 10. I run.
		East on random line through Section 10 Va 12° 12' E
20	00	Set temporary 1/16 Sec Cor
30	00	Drain South
40	00	Set temporary 6 1/4 Sec Cor
60	00	Set temporary 1/16 Sec Cor
79	92	Intersect N and S line at a point 22 lks North of 1/4 Sec Cor. on East boundary of Sec 10 from which Corner I run North 89° 51' W
		On a true line through Section 10 Va 12° 12' E
19	98	Set post 3X3 in X 4 ft 1 ft deep marked 1/16 Raised mound of earth 2 ft high from 4 pits 18X24X12 in deep for 1/16 Sec Cor
39	96	Set post 3X3 in X 4 ft 1 ft deep marked 6 1/4 Raised mound of earth 2 ft high from 4 pits 18X24X12 in deep for Center 1/4 Sec Cor
59	94	Set post 3X3 in X 4 ft 1 ft deep marked 1/16 Raised mound of earth 2 ft high from 4 pits 18X24X12 in deep for 1/16 Sec Cor

Township No 17 N.R. No 6 W

79	92	To 1/4 Sec Cor. on west boundary of Sec 10 Land Gently rolling Soil 2nd rate.
		From the 1/16 Sec Cor. on west boundary on N.W. 1/4 of Section 10. 2 rods East on random line through Section 10 Va 12° 12' E
20	00	Set temporary 1/16 Sec Cor
40	00	Set temporary 1/16 Sec Cor
45	00	Drain South.
60	00	Set temporary 1/16 Sec Cor
80	08	Intersect North & South line at 1/16 Sec Cor. on East boundary on N.E. 1/4 of Section 10 from which Corner 2 rods West on a true line through Section 10 Va 12° 12' E
20	02	Set post 5x3 in x 4 ft 1 ft dup marked 1/16 Raised Mound of earth 2 ft high from 4 pits 18x24x12 in dup for 1/16 Sec Cor
40	04	Set post 3x3 in x 4 ft 1 ft dup marked 1/16 Raised Mound of earth 2 ft high from 4 pits 18x24x12 in dup for 1/16 Sec Cor
60	06	Set post 3x3 in x 4 ft 1 ft dup marked 1/16

Township No 17 N.R. No 6 W

		Raised Mound of earth 2 ft high from 4 pits 18x24x12 in dup for 1/16 Sec Cor
80	08	To 1/16 Sec Cor. on west boundary on N.W. 1/4 of Section 10 Land Gently rolling Soil 2nd rate
		North on random line between Sec 3 & 4 Va 12° 12' E
20	00	Set temporary 1/16 Sec Cor
40	00	Set temporary 1/4 Sec Cor
60	00	Set temporary 1/16 Sec Cor
78	04	Intersect North boundary of Township 12 chs East of Corner to Sections 3 & 4. from which Corner 2 rods South 5° E On a true line between Sections 3 & 4 Va 12° 12' E
18	04	Set post 3x3 in x 4 ft 1 ft dup marked 1/16 Raised Mound of earth 2 ft high from 4 pits 18x24x12 in dup for 1/16 Sec Cor
38	04	Set post 3x3 in x 4 ft 1 ft dup marked 1/4 Raised Mound of earth 2 ft high from 4 pits 18x24x12 in dup for 1/4 Sec Cor

Township No 17, N.R. No 6 W

58	04	Set post 3x3 in x 4 ft 1 ft deep marked 1/16 Raised mound of earth 2 ft high from 4 pits 18x24x12 in deep for 1/16 Sec Cor.
78	04	To Corner to Sections 3-4-9 & 10 Land Gently rolling soil 2nd rate.
		From the 1/16 Sec Cor. on west boundary on S.W4 of Section 3. I run. East on random line through Section 3 Va 12° 12' E
20	00	Set temporary 1/16 Sec Cor
30	00	Drain N.E.
40	00	Set temporary 1/16 Sec Cor
60	00	Set temporary 1/16 Sec Cor
79	92	Intersect N and S line at a point 14 lks South of 1/16 Sec Cor. on East boundary on S.E4 of Sec 3. from which Corner I run South 89° 54' W On a true line through Section 3. Va 12° 12' E
19	98	Set post 3x3 in x 4 ft 1 ft deep marked 1/16 Raised mound of earth 2 ft high from 4 pits 18x24x12 in deep for 1/16 Sec Cor

Township No 17, N.R. No 6 W

39	96	Set post 3x3 in x 4 ft 1 ft deep marked 1/16 Raised mound of earth 2 ft high from 4 pits 18x24x12 in deep for 1/16 Sec Cor.
59	94	Set post 3x3 in x 4 ft 1 ft deep marked 1/16 Raised mound of earth 2 ft high from 4 pits 18x24x12 in deep for 1/16 Sec Cor
79	92	To 1/16 Sec Cor. on west boundary on S.W4 of Section 3. Land Gently rolling soil 2nd rate
		From the 1/4 Sec Cor. on west boundary of Section 3. I run East on random line through Sec 3. Va 12° 12' E
20	00	Set temporary 1/16 Sec Cor
36	00	Drain N.E.
40	00	Set temporary 1/4 Sec Cor
60	00	Set temporary 1/16 Sec Cor
79	96	Intersect N and S line at a point 12 lks North of 1/4 Sec Cor. on East boundary of Sec 3. from which Corner I run North 89° 55' W On a true line through Section 3. Va 12° 12' E

Township No 17, N.R. No 6 W

19	99	Set post 3x3 in x 4 ft 1 ft deep marked 1/16 Raised mound of earth 2 ft high from 4 pits 18x24x12 in deep for 1/16 Sec Cor.
39	98	Set post 3x3 in x 4 ft 1 ft deep marked 6 1/4 Raised mound of earth 2 ft high from 4 pits 18x24x12 in deep for Center 1/4 Sec Cor
59	97	Set post 3x3 in x 4 ft 1 ft deep marked 1/16 Raised mound of earth 2 ft high from 4 pits 18x24x12 in deep for 1/16 Sec Cor
79	96	To 1/4 Sec Cor, on west boundary of Section 3. Land Gently rolling Soil 2nd rate.

From the 1/16 Sec Cor. on west boundary on N.W.¼ of Section 3. I run East on random line through Section 3 Va 12° 12' E

20	00	Set temporary 1/16 Sec Cor
21	50	Drain S.E.
40	00	Set temporary 1/16 Sec Cor
54	00	Drain N.E.
60	00	Set temporary 1/16 Sec Cor
79	88	Intersect N.M.S. line at a point 6 lks North of 1/16 Sec Cor, on East boundary on N.E.¼ of Sec 3

Township No 17, N.R. No 6 W.

from which Corner I run North 89° 57' W On a true line through Section 3. Va 12° 12' E

19	97	Set post 3x3 in x 4 ft 1 ft deep marked 1/16 Raised mound of earth 2 ft high from 4 pits 18x24x12 in deep for 1/16 Sec Cor
39	94	Set post 3x3 in x 4 ft 1 ft deep marked 1/16 Raised mound of earth 2 ft high from 4 pits 18x24x12 in deep for 1/16 Sec Cor.
59	91	Set post 3x3 in x 4 ft 1 ft deep marked 1/16 Raised mound of earth 2 ft high from 4 pits 18x24x12 in deep for 1/16 Sec Cor
79	88	To 1/16 Sec Cor. on west boundary on N.W.¼ of Section 3. Land Gently rolling Soil 2nd rate.

North on a true line between Sections 32 & 33 Va 12° 12' E

20	00	Set post 3x3 in x 4 ft 1 ft deep marked 1/16 Raised mound of earth 2 ft high from 4 pits 18x24x12 in deep for 1/16 Sec Cor
40	00	Set post 3x3 in x 4 ft 1 ft deep marked 1/4

Township No 17 N.R. No 6 W

		Raised mound of earth 2 ft high from 4 pits 18x24x12 in deep for 1/4 Sec Cor
57	50	Cedar Creek S.E. 2.50 chains wide
60	00	Set post 3x3 in x 4 ft 1 ft deep marked 1/16 Raised mound of earth 2 ft high from 4 pits 18x24x12 in deep for 1/16 Sec Cor
80	00	Set post 4x4 in x 4 1/2 ft 1 ft deep raised mound of earth 2 1/2 ft high from 4 pits 18x24x12 in deep for Corner to Sections 28-29-32 & 33 Bottom Land Level Soil 1st rate
		East on random line between Sections 28 & 33 Va 12° 12' E
20	00	Set temporary 1/16 Sec Cor
40	00	Set temporary 1/4 Sec Cor
55	00	Leave bottom N.W. & S.E.
60	00	Set temporary 1/16 Sec Cor
80	40	Intersect N and S line at a point 16 lks South of Corner to Sections 27-28-33 & 34 from which Corner I run South 89° 53' W On a true line between Sections 28 & 33 Va 12° 12' E

Township No 17 N.R. No 6 W

20	10	Set post 3x3 in x 4 ft 1 ft deep marked 1/16 Raised mound of earth 2 ft high from 4 pits 18x24x12 in deep for 1/16 Sec Cor
40	20	Set post 3x3 in x 4 ft 1 ft deep marked 1/4 Raised mound of earth 2 ft high from 4 pits 18x24x12 in deep for 1/4 Sec Cor
60	30	Set post 3x3 in x 4 ft 1 ft deep marked 1/16 Raised mound of earth 2 ft high from 4 pits 18x24x12 in deep for 1/16 Sec Cor
80	40	To Corner to Sections 28-29-32 & 33 Bottom Land Level Soil 1st rate
		From the 1/16 Sec Cor. on west boundary on S.W. 4 of Section 33. I run Va 12° 12' E East on random line through Section 33
2	20	Cedar Creek S.E. 2.50 chains wide
20	00	Set temporary 1/16 Sec Cor
31	00	Cedar Creek N.E. 2.60 chains wide
40	00	Set temporary 1/16 Sec Cor
57	00	Cedar Creek S.E. 2.60 chains wide
60	00	Set temporary 1/16 Sec Cor
80	20	Intersect N and S line at a point 8 lks South of 1/16 Sec Cor. on East boundary on S.E. 4 of Sec 33

Township No 17. N.R. No 6 W

		from which Corner I run
		South 89° 57' W
		On a true line through Section 33.
		Va 12° 12' E
20	05	Set post 3x3 in x 4 ft 1 ft deep Marked 1/16
		Raised mound of earth 2 ft high from
		4 pits 18x24x12 in deep for 1/16 Sec Cor
40	10	Set post 3x3 in x 4 ft 1 ft deep Marked 1/16
		Raised mound of earth 2 ft high from
		4 pits 18x24x12 in deep for 1/16 Sec Cor
60	15	Set post 3x3 in x 4 ft 1 ft deep Marked 1/16
		Raised mound of earth 2 ft high from
		4 pits 18x24x12 in deep for 1/16 Sec Cor
80	20	To 1/16 Sec Cor. On west boundary on
		S.W.4 of Section 33.
		Bottom Land Level Soil 1st rate.
		From the 1/4 Sec Cor. on west boundary
		of Section 33. I run
		East on random line through Section 33.
		Va 12° 12' E
5	00	Cedar Creek S.E. 2.00 chains wide
20	00	Set temporary 1/16 Sec Cor

Township No 17. N.R. No 6 W

22	80	Cedar Creek N.E. 2.00 chains wide
30	00	Cedar Creek S.W. 2.00 chains wide
40	00	Set temporary C 1/4 Sec Cor
60	00	Set temporary 1/16 Sec Cor
70	00	Leave bottom N.W. & S.E.
80	20	Intersect N and S line at a point 8 lks South
		of 1/4 Sec Cor. on East boundary of Sec 33.
		from which Corner I run
		South 89° 57' W
		On a true line through Section 33.
		Va 12° 12' E
20	05	Set post 3x3 in x 4 ft 1 ft deep Marked 1/16
		Raised mound of earth 2 ft high from
		4 pits 18x24x12 in deep for 1/16 Sec Cor
40	10	Set post 3x3 in x 4 ft 1 ft deep Marked C 1/4
		Raised mound of earth 2 ft high from
		4 pits 18x24x12 in deep for Center 1/4 Sec Cor
60	15	Set post 3x3 in x 4 ft 1 ft deep Marked 1/16
		Raised mound of earth 2 ft high from
		4 pits 18x24x12 in deep for 1/16 Sec Cor
80	20	To 1/4 Sec Cor. on west boundary of Sec 33
		Bottom Land Level Soil 1st rate.

Township No 17. N.R. No 6 W

From the 1/16 Sec Cor. on west boundary
on N.W.¼ of Section 33. I run
East on random line through Section 33
Va 12° 12' E

20	00	Set temporary 1/16 Sec Cor
40	00	Set temporary 1/16 Sec Cor
60	00	Set temporary 1/16 Sec Cor
61	00	Leave bottom N.W. & S.E.
80	16	Intersect N. & S. line at a point 12 rks North of 1/16 Sec Cor. on East boundary on N.E.¼ of Sec 33 from which Corner I run North 89° 55' W On a true line through Section 33 Va 12° 12' E
20	04	Set post 3X3 in x 4 ft 1 ft deep marked 1/16 Raised Mound of earth 2 ft high from 4 pits 18X24X12 in deep for 1/16 Sec Cor
40	08	Set post 3X3 in x 4 ft 1 ft deep marked 1/16 Raised mound of earth 2 ft high from 4 pits 18X24X12 in deep for 1/16 Sec Cor
60	12	Set post 3X3 in x 4 ft 1 ft deep marked 1/16 Raised mound of earth 2 ft high from 4 pits 18X24X12 in deep for 1/16 Sec Cor

Township No 17. N.R. No 6 W

80	16	To the 1/16 Sec Cor. on west boundary on N.W.¼ of Section 33. Bottom Land Level Soil 1st rate. November 6th 1875
		North on a true line between Sections 28 & 29 Va 12° 12' E
20	00	Set post 3X3 in x 4 ft 1 ft deep marked 1/16 Raised Mound of earth 2 ft high from 4 pits 18X24X12 in deep for 1/16 Sec Cor
40	00	Leave bottom N.W. & S.E.
40	00	Set post 3X3 in x 4 ft 1 ft deep marked 1/4 Raised Mound of earth 2 ft high from 4 pits 18X24X12 in deep for 1/4 Sec Cor
60	00	Set post 3X3 in x 4 ft 1 ft deep marked 1/16 Raised Mound of earth 2 ft high from 4 pits 18X24X12 in deep for 1/16 Sec Cor
80	00	Set post 4X4 in x 4½ ft 1 ft deep raised Mound of earth 2½ ft high from 4 pits 18X24X12 in deep for Cor. to Sections 20 21 28 & 29 Bottom Land Level Soil 1st rate. Up Land rolling Soil 2nd rate

Township No 17. N.R. No 6 W

		East on random line between Secs. 21 & 28
		Va 12° 12' E
20	00	Set temporary 1/16 Sec Cor
40	00	Set temporary 1/4 Sec Cor
60	00	Set temporary 1/16 Sec Cor
80	28	Intersect N and S line at a point 46 lks South of Corner to Sections 21-22-27 & 28 from which Corner I run South 89° 40' W
		On a true line between Sections 21 & 28
		Va 12° 12' E
20	07	Set post 3x3 in x 4 ft 1 ft deep marked 1/16 Raised mound of earth 2 ft high from 4 pits 18x24x12 in deep for 1/16 Sec Cor
40	14	Set post 3x3 in x 4 ft 1 ft deep marked 1/4 Raised mound of earth 2 ft high from 4 pits 18x24x12 in deep for 1/4 Sec Cor
60	21	Set post 3x3 in x 4 ft 1 ft deep marked 1/16 Raised mound of earth 2 ft high from 4 pits 18x24x12 in deep for 1/16 Sec Cor
80	28	To Corner to Sections 20-21-28 & 29. Land rolling Soil 2nd rate

Township No 17. N.R. No 6 W

		From the 1/16 Sec Cor. on west boundary on S.W. 4 of Section 28. I run
		East on random line through Section 28
		Va 12° 12' E
20	00	Set temporary 1/16 Sec Cor
22	00	Leave bottom N.W. & S.E.
40	00	Set temporary 1/16 Sec Cor
60	00	Set temporary 1/16 Sec Cor
80	20	Intersect N and S line at a point 10 lks South of 1/16 Sec Cor. on East boundary on S.E. 4 of Sec 28 from which Corner I run South 89° 56' W
		On a true line through Section 28
		Va 12° 12' E
20	05	Set post 3x3 in x 4 ft 1 ft deep marked 1/16 Raised mound of earth 2 ft high from 4 pits 18x24x12 in deep for 1/16 Sec Cor
40	10	Set post 3x3 in x 4 ft 1 ft deep marked 1/16 Raised mound of earth 2 ft high from 4 pits 18x24x12 in deep for 1/16 Sec Cor
60	15	Set post 3x3 in x 4 ft 1 ft deep marked 1/16 Raised mound of earth 2 ft high from 4 pits 18x24x12 in deep for 1/16 Sec Cor

Township No 17. N.R. No 6 W

80	20	To 1/16 Sec Cor. on west boundary on S.W.¼ of Section 28. Bottom Land Level Soil 1st rate Up Land rolling Soil 2nd rate
		From the 1/4 Sec Cor. on west boundary of Section 28. I run East on random line through Section 28 Va 12° 12' E
20	00	Set temporary 1/16 Sec Cor
40	00	Set temporary C 1/4 Sec Cor
60	00	Set temporary 1/16 Sec Cor
80	40	Intersect N and S line at a point 7 lks South of 1/4 Sec Cor. on East boundary of Sec 28 from which Corner I run South 89° 57' W On a true line through Section 28 Va 12° 12' E
20	10	Set post 3x3 in x 4 ft 1 ft deep marked 1/16 Raised mound of earth 2 ft high from 4 pits 18x24x12 in deep for 1/16 Sec Cor
40	20	Set post 3x3 in x 4 ft 1 ft deep marked C 1/4 Raised mound of earth 2 ft high from

Township No 17. N.R. No 6 W

		4 pits 18x24x12 in deep for Center 1/4 Sec Cor
60	30	Set post 3x3 in x 4 ft 1 ft deep marked 1/16 Raised mound of earth 2 ft high from 4 pits 18x24x12 in deep for 1/16 Sec Cor
80	40	To 1/4 Sec Cor. on west boundary of Sec 28 Land rolling Soil 2nd rate.
		From 1/16 Sec Cor. on west boundary on N.W.¼ of Section 28. I run East on random line through Section 28 Va 12° 12' E
20	00	Set temporary 1/16 Sec Cor
40	00	Set temporary 1/16 Sec Cor
60	00	Set temporary 1/16 Sec Cor
80	36	Intersect N and S line at a point 6 lks North of 1/16 Sec Cor. on East boundary on N.C.¼ of Section 28 from which Corner I run North 89° 57' W On a true line through Section 28 Va 12° 12' E
20	09	Set post 3x3 in x 4 ft 1 ft deep marked 1/16 Raised mound of earth 2 ft high from 4 pits 18x24x12 in deep for 1/16 Sec Cor

Township No 17. N.R. No 6 W

40	18	Set post 3x3 in x 4 ft 1 ft deep marked 1/16 Raised mound of earth 2 ft high from 4 pits 18x24x12 in deep for 1/16 Sec Cor
60	27	Set post 3x3 in x 4 ft 1 ft deep marked 1/16 Raised mound of earth 2 ft high from 4 pits 18x24x12 in deep for 1/16 Sec Cor
80	36	To 1/16 Sec Cor. on west boundary on NW¼ of Section 28.
		Land rolling Soil 2nd rate.
		North on a true line between Secs. 20 & 21 Va 12° 12' E
20	00	Set post 3x3 in x 4 ft 1 ft deep marked 1/16 Raised mound of earth 2 ft high from 4 pits 18x24x12 in deep for 1/16 Sec Cor
40	00	Set post 3x3 in x 4 ft 1 ft deep marked 1/4 Raised mound of earth 2 ft high from 4 pits 18x24x12 in deep for 1/4 Sec Cor
60	00	Set post 3x3 in x 4 ft 1 ft deep marked 1/16 Raised mound of earth 2 ft high from 4 pits 18x24x12 in deep for 1/16 Sec Cor
80	00	Set post 4x4 in x 4 1/2 ft 1 ft deep raised mound of earth 2 1/2 ft high from 4 pits 18x24x12 in

Township No 17. N.R. No 6 W

		deep for Cor to Sections 16-17-20 & 21
		Land rolling Soil 2nd rate.
		East on random line between Secs. 16 & 21 Va 12° 12' E
20	00	Set temporary 1/16 Sec Cor
40	00	Set temporary 1/4 Sec Cor
60	00	Set temporary 1/16 Sec Cor
80	28	Intersect N and S line at a point 10 lks South of Corner to Sections 15-16-21 & 22, from which Corner I run South 89° 56' W
		On a true line between Sections 16 & 21 Va 12° 12' E
20	07	Set post 3x3 in x 4 ft 1 ft deep marked 1/16 Raised mound of earth 2 ft high from 4 pits 18x24x12 in deep for 1/16 Sec Cor
40	14	Set post 3x3 in x 4 ft 1 ft deep marked 1/4 Raised mound of earth 2 ft high from 4 pits 18x24x12 in deep for 1/4 Sec Cor
60	21	Set post 3x3 in x 4 ft 1 ft deep marked 1/16 Raised mound of earth 2 ft high from 4 pits 18x24x12 in deep for 1/16 Sec Cor

Township No 17. N.R. No 6 W

80	28	To Corner to Sections 16-17-20 & 21 Land rolling Soil 2nd rate.
		From the 1/16 Sec Cor. on west boundary on S.W.4 of Section 21, I run East on random line through Section 21 Va 12° 12' E
20	00	Set temporary 1/16 Sec Cor
40	00	Set temporary 1/16 Sec Cor
60	00	Set temporary 1/16 Sec Cor
80	20	Intersect N and S line at 1/16 Sec Cor. on East boundary on S.E.4 of Section 21 from which Corner I run West on a true line through Section 21 Va 12° 12' E
20	05	Set post 3x3 in x 4 ft 1 ft deep marked 1/16 Raised mound of earth 2 ft high from 4 pits 18x24x12 in deep for 1/16 Sec Cor
40	10	Set post 3x3 in x 4 ft 1 ft deep marked 1/16 Raised mound of earth 2 ft high from 4 pits 18x24x12 in deep for 1/16 Sec Cor
60	15	Set post 3x3 in x 4 ft 1 ft deep marked 1/16 Raised mound of earth 2 ft high from

Township No 17. N.R. No 6 W.

		4 pits 18x24x12 in deep for 1/16 Sec Cor
80	20	To 1/16 Sec Cor. on west boundary on S.W.4 of Section 21. Land rolling Soil 2nd rate.
		From the 1/4 Sec Cor. on west boundary of Section 21, I run East on random line through Section 21 Va 12° 12' E
20	00	Set temporary 1/16 Sec Cor
40	00	Set temporary 6 1/4 Sec Cor
60	00	Set temporary 1/16 Sec Cor
80	24	Intersect N and S line at a point 7 lks South of 1/4 Sec Cor. on East boundary of Section 21 from which Corner I run South 89° 57' W On a true line through Section 21 Va 12° 12' E
20	06	Set post 3x3 in x 4 ft 1 ft deep marked 1/16 Raised mound of earth 2 ft high from 4 pits 18x24x12 in deep for 1/16 Sec Cor
40	12	Set post 3x3 in x 4 ft 1 ft deep marked 6 1/4 Raised mound of earth 2 ft high from

Township No 17. N.R. No 6 W

		4 pits 18x24x12 in deep for Center 1/4 Sec Cor
60	18	Set post 3x3 in x 4 ft 1 ft deep marked 1/16
		Raised mound of earth 2 ft high from
		4 pits 18x24x12 in deep for 1/16 Sec Cor
80	24	To 1/4 Sec Cor. on west boundary of
		Section 21
		Land rolling Soil 2nd rate.
		From the 1/16 Sec Cor. on west boundary
		on N.W. of Section 21, I run
		East on random line through Sec 21
		Va 12° 12' E
20	00	Set temporary 1/16 Sec Cor
40	00	Set temporary 1/16 Sec Cor
60	00	Set temporary 1/16 Sec Cor
80	36	Intersect N and S line at a point 9 lks North
		of 1/16 Sec Cor. on East boundary on N.E. of Sec 21
		from which Corner I run
		North 89° 56' W
		On a true line through Section 21
		Va 12° 12' E
20	09	Set post 3x3 in x 4 ft 1 ft deep marked 1/16
		Raised mound of earth 2 ft high from

Township No 17. N.R. No 6 W

		4 pits 18x24x12 in deep for 1/16 Sec Cor
40	18	Set post 3x3 in x 4 ft 1 ft deep marked 1/16
		Raised mound of earth 2 ft high from
		4 pits 18x24x12 in deep for 1/16 Sec Cor
60	27	Set post 3x3 in x 4 ft 1 ft deep marked 1/16
		Raised mound of earth 2 ft high from
		4 pits 18x24x12 in deep for 1/16 Sec Cor
80	36	To 1/16 Sec Cor. on west boundary
		on N.W. of Section 21
		Land rolling Soil 2nd rate.
		November 8th 1875
		North on a true line between Secs. 16 & 17
		Va 12° 12' E
20	00	Set post 3x3 in x 4 ft 1 ft deep marked 1/16
		Raised mound of earth 2 ft high from
		4 pits 18x24x12 in deep for 1/16 Sec Cor
40	00	Set post 3x3 in x 4 ft 1 ft deep marked 1/4
		Raised mound of earth 2 ft high from
		4 pits 18x24x12 in deep for 1/4 Sec Cor
60	00	Set post 3x3 in x 4 ft 1 ft deep marked 1/16
		Raised mound of earth 2 ft high from
		4 pits 18x24x12 in deep for 1/16 Sec Cor
80	00	Set post 4x4 in x 4 1/2 ft 1 ft deep raised mound

Township No 17, N.R. No 6 W

		of earth 2½ ft high from 4 pits 18x24x12 in deep for Corner to Sections 8-9-16 & 17 Land rolling Soil 2nd rate
		East on random line between Secs 9 & 16 Va 12° 12' E
20	00	Set temporary 1/16 Sec Cor
40	00	Set temporary 1/4 Sec Cor
60	00	Set temporary 1/16 Sec Cor
80	12	Intersect N and S line at a point 10 lks South of Corner to Sections 9-10-15 & 16 from which Corner I run South 89° 56' W On a true between Sections 9 & 16 Va 12° 12' E
20	03	Set post 3x3 in x 4 ft 1 ft deep marked 1/16 Raised Mound of earth 2 ft high from 4 pits 18x24x12 in deep for 1/16 Sec Cor
40	06	Set post 3x3 in x 4 ft 1 ft deep marked 1/4 Raised Mound of earth 2 ft high from 4 pits 18x24x12 in deep for 1/4 Sec Cor
60	09	Set post 3x3 in x 4 ft 1 ft deep marked 1/16 Raised Mound of earth 2 ft high from

Township No 17, N.R. No 6 W

		4 pits 18x24x12 in deep for 1/16 Sec Cor
80	12	To Corner to Sections 8-9-16 & 17 Land rolling Soil 2nd rate
		From the 1/16 Sec Cor, on west boundary on S. W. of Section 16 I run East on random line through Section 16 Va 12° 12' E
20	00	Set temporary 1/16 Sec Cor
40	00	Set temporary 1/16 Sec Cor
60	00	Set temporary 1/16 Sec Cor
80	28	Intersect N and S line at a point 7 lks North of 1/16 Sec Cor, on East boundary on S. E. of Sec 16 from which Corner I run North 89° 57' W On a true line through Section 16 Va 12° 12' E
20	07	Set post 3x3 in x 4 ft 1 ft deep marked 1/16 Raised Mound of earth 2 ft high from 4 pits 18x24x12 in deep for 1/16 Sec Cor
40	14	Set post 3x3 in x 4 ft 1 ft deep marked 1/16 Raised Mound of earth 2 ft high from 4 pits 18x24x12 in deep for 1/16 Sec Cor

Township No 17, N.R. No 6 W

60	21	Set post 3x3 in x 4 ft 1 ft deep marked 1/16 Raised mound of earth 2 ft high from 4 pits 18x24x12 in deep for 1/16 Sec Cor
80	28	To 1/16 Sec Cor. on west boundary on S.W.4 of Section 16 Land rolling Soil 2nd rate.
		From the 1/4 Sec Cor. on west boundary of Section 16. I run East on random line through Section 16 Va 12° 12' E
20	00	Set temporary 1/16 Sec Cor
40	00	Set temporary 6 1/4 Sec Cor
60	00	Set temporary 1/16 Sec Cor
80	24	Intersect N and S line at a point 10 lks South of 1/4 Section Cor. on East boundary of Sec 16 from which Cor I run South 89° 56' W. On a true line through Section 16 Va 12° 12' E
20	06	Set post 3x3 in x 4 ft 1 ft deep marked 1/16 Raised mound of earth 2 ft high from 4 pits 18x24x12 in deep for 1/16 Sec Cor

Township No 17, N.R. No 6 W

40	12	Set post 3x3 in x 4 ft 1 ft deep marked 6 1/4 Raised mound of earth 2 ft high from 4 pits 18x24x12 in deep for Center 1/4 Sec Cor
60	18	Set post 3x3 in x 4 ft 1 ft deep marked 1/16 Raised mound of earth 2 ft high from 4 pits 18x24x12 in deep for 1/16 Sec Cor
80	24	To 1/4 Sec Cor. on west boundary of Section 16 Land rolling Soil 2nd rate.
		From the 1/16 Sec Cor. on west boundary on N.W.4 of Section 16. I run East on random line through Sec 16 Va 12° 12' E
20	00	Set temporary 1/16 Sec Cor
40	00	Set temporary 1/16 Sec Cor
60	00	Set temporary 1/16 Sec Cor
80	24	Intersect N and S line at a point 3 lks South of 1/16 Sec Cor. on East boundary on N.E.4 of Sec 16 from which Corner I run South 89° 59' W On a true line through Section 16 Va 12° 12' E

Township No 17, N.R. No 6 W

20	06	Set post 3x3 in x 4 ft 1 ft deep marked 1/16 Raised mound of earth 2 ft high from 4 pits 18x24x12 in deep for 1/16 Sec Cor
40	12	Set post 3x3 in x 4 ft 1 ft deep marked 1/16 Raised mound of earth 2 ft high from 4 pits 18x24x12 in deep for 1/16 Sec Cor
60	18	Set post 3x3 in x 4 ft 1 ft deep marked 1/16 Raised mound of earth 2 ft high from 4 pits 18x24x12 in deep for 1/16 Sec Cor
80	24	To 1/16 Sec Cor, on west boundary on N.W. of Section 16
		Land rolling Soil 2nd rate.
		North on a true line between Secs. 8 & 9 Va 12° 12' E
20	00	Set post 3x3 in x 4 ft 1 ft deep marked 1/16 Raised mound of earth 2 ft high from 4 pits 18x24x12 in deep for 1/16 Sec Cor
40	00	Set post 3x3 in x 4 ft 1 ft deep marked 1/4 Raised mound of earth 2 ft high from 4 pits 18x24x12 in deep for 1/4 Sec Cor
60	00	Set post 3x3 in x 4 ft 1 ft deep marked 1/16 Raised mound of earth 2 ft high from

Township No 17, N.R. No 6 W

		4 pits 18x24x12 in deep for 1/16 Sec Cor
80	00	Set post 4x4 in x 4 1/2 ft 1 ft deep raised mound of earth 2 1/2 ft high from 4 pits 18x24x12 in deep for Cor to Sections 4-5-8 & 9
		Land rolling Soil 2nd rate.
		East on random line between Secs. 4 & 9 Va 12° 12' E
20	00	Set temporary 1/16 Sec Cor
40	00	Set temporary 1/4 Sec Cor
60	00	Set temporary 1/16 Sec Cor
80	20	Intersect N and S line at a point 4 lks South of Corner to Sections 3-4-9 & 10 from which Corner I run South 89° 58' W
		On a true line between Sections 4 & 9 Va 12° 12' E
20	05	Set post 3x3 in x 4 ft 1 ft deep marked 1/16 Raised mound of earth 2 ft high from 4 pits 18x24x12 in deep for 1/16 Sec Cor
40	10	Set post 3x3 in x 4 ft 1 ft deep marked 1/4 Raised mound of earth 2 ft high from 4 pits 18x24x12 in deep for 1/4 Sec Cor

Township No 17, N.R. No 6 W

60	15	Set post 3X3 in x 4ft 1ft dup marked 1/16 Raised mound of earth 2ft high from 4 pits 18X24X12 in dup for 1/16 Sec Cor
80	20	To Corner to Sections 4 - 5 - 8 & 9 Land rolling Soil 2nd rate.
		From this 1/16 Sec Cor. on west boundary on S.W.4 of Section 9. Run East on random line through Section 9. Va 12° 12' E
20	00	Set temporary 1/16 Sec Cor
40	00	Set temporary 1/16 Sec Cor
60	00	Set temporary 1/16 Sec Cor
80	40	Intersect N.W.4/S.E.4 line at a point 8 chs South of 1/16 Sec Cor. on East boundary on S.E.4 of Sec 9 from which Corner 2 run South 89° 57' W On a true line through Section 9 Va 12° 12' E
20	10	Set post 3X3 in x 4ft 1ft dup marked 1/16 Raised mound of earth 2ft high from 4 pits 18X24X12 in dup for 1/16 Sec Cor
40	20	Set post 3X3 in x 4ft 1ft dup marked 1/16

Township No 17, N.R. No 6 W

		Raised mound of earth 2ft high from 4 pits 18X24X12 in dup for 1/16 Sec Cor
60	30	Set post 3X3 in x 4ft 1ft dup marked 1/16 Raised mound of earth 2ft high from 4 pits 18X24X12 in dup for 1/16 Sec Cor
80	40	To 1/16 Sec Cor. on west boundary on S.W.4 of Section 9 Land rolling 2nd rate.
		From 1/4 Sec Cor. on west boundary of Section 9. Run East on random line through Section 9 Va 12° 12' E
20	00	Set temporary 1/16 Sec Cor
40	00	Set temporary 1/4 Sec Cor
60	00	Set temporary 1/16 Sec Cor
80	44	Intersect N.W.4/S.E.4 line at a point 6 chs North of 1/4 Sec Cor. on East boundary of Sec 9 from which Corner 2 run North 89° 57' W On a true line through Section 9 Va 12° 12' E
20	11	Set post 3X3 in x 4ft 1ft dup marked 1/16

Township No 17. N.R. No 6 W

		Raised Mound of earth 2 ft high from 4 pits 18x24x12 in deep for 1/16 Sec Cor
40	22	Set post 3x3 in x 4 ft 1 ft deep marked 1/4 Raised mound of earth 2 ft high from 4 pits 18x24x12 in deep for Center 1/4 Sec Cor
60	33	Set post 3x3 in x 4 ft 1 ft deep marked 1/16 Raised Mound of earth 2 ft high from 4 pits 18x24x12 in deep for 1/16 Sec Cor
80	44	To 1/4 Sec Cor. on west boundary of Section 9. Land rolling Soil 2nd rate.

From the 1/16 Sec Cor. on west boundary on N.W.¼ of Section 9. 2 run East on random line through Section 9 Var 12° 12' E

20	00	Set temporary 1/16 Sec Cor
40	00	Set temporary 1/16 Sec Cor
60	00	Set temporary 1/16 Sec Cor
80	36	Intersect N. and S. line at a point 70 lks North of 1/16 Sec Cor. on East boundary on N.E.¼ of Sec 9 from which Corner 2 run North 89° 56' W

Township No 17. N.R. No 6 W

On a true line through Section 9 Var 12° 12' E

20	09	Set post 3x3 in x 4 ft 1 ft deep marked 1/16 Raised Mound of earth 2 ft high from 4 pits 18x24x12 in deep for 1/16 Sec Cor
40	18	Set post 3x3 in x 4 ft 1 ft deep marked 1/16 Raised Mound of earth 2 ft high from 4 pits 18x24x12 in deep for 1/16 Sec Cor
60	27	Set post 3x3 in x 4 ft 1 ft deep marked 1/16 Raised Mound of earth 2 ft high from 4 pits 18x24x12 in deep for 1/16 Sec Cor
80	36	To 1/16 Sec Cor. on west boundary on N.W.¼ of Section 9. Land rolling Soil 2nd rate.

November 6th 1870

North on random line between Sec. 4 & 5 Var 12° 12' E

20	00	Set temporary 1/16 Sec Cor
40	00	Set temporary 1/4 Sec Cor
60	00	Set temporary 1/16 Sec Cor
77	40	Intersect North boundary of Township 18 lks west of Corner to Sections 4 & 5. from which Corner 2 run South 8' W

Township No 17. N.R. No 6 W

		On a true line between Sections 4 & 5:
		Va 12° 12' E
17	40	Set post 3x3 in x 4 ft 1 ft deep marked 1/16
		Raised Mound of earth 2 ft high from
		4 pits 18x24x12 in deep for 1/16 Sec Cor
37	40	Set post 3x3 in x 4 ft 1 ft deep marked 1/4
		Raised Mound of earth 2 ft high from
		4 pits 18x24x12 in deep for 1/4 Sec Cor
57	40	Set post 3x3 in x 4 ft 1 ft deep marked 1/16
		Raised Mound of earth 2 ft high from
		4 pits 18x24x12 in deep for 1/16 Sec Cor.
77	40	To Corner to Sections 4-5-8 & 9.
		Land rolling Soil 2nd rate
		From 1/16 Sec Cor. on west boundary
		on S.W.4 of Section 4. I run
		East on random line through Section 4
		Va 12° 12' E
20	00	Set temporary 1/16 Sec Cor
40	00	Set temporary 1/16 Sec Cor
60	00	Set temporary 1/16 Sec Cor
80	28	Intersect N and S line at 1/16 Sec Cor. on East
		boundary on S.E.4 of Section 4

Township No 17. N.R. No 6 W

		from which Corner I run
		West on a true line through Section 4
		Va 12° 12' E
20	07	Set post 3x3 in x 4 ft 1 ft deep marked 1/16
		Raised Mound of earth 2 ft high from
		4 pits 18x24x12 in deep for 1/16 Sec Cor.
40	14	Set post 3x3 in x 4 ft 1 ft deep marked 1/16
		Raised Mound of earth 2 ft high from
		4 pits 18x24x12 in deep for 1/16 Sec Cor
60	21	Set post 3x3 in x 4 ft 1 ft deep marked 1/16
		Raised Mound of earth 2 ft high from
		4 pits 18x24x12 in deep for 1/16 Sec Cor.
80	28	To 1/16 Sec Cor. on west boundary on S.W.4
		of Section 4
		Land rolling Soil 2nd rate
		From the 1/4 Sec Cor. on west boundary
		of Section 4. I run
		East on random line through Section 4
		Va 12° 12' E
20	00	Set temporary 1/16 Sec Cor
40	00	Set temporary 6 1/4 Sec Cor
60	00	Set temporary 1/16 Sec Cor

Township No 17 N.R. No 6 W

80	28	Intersect N and S line at a point 4 lks South of 1/4 Sec Cor. on East boundary of Sec 4 from which Corner I run South 89° 58' W On a true line through Section 4 Va 12° 12' E
20	07	Set post 3x3 in x 4 ft 1 ft deep marked 1/16 Raised Mound of earth 2 ft high from 4 pits 18x24x12 in deep for 1/16 Sec Cor
40	14	Set post 3x3 in x 4 ft 1 ft deep marked 6 1/4 Raised mound of earth 2 ft high from 4 pits 18x24x12 in deep for Center 1/4 Sec Cor
60	21	Set post 3x3 in x 4 ft 1 ft deep marked 1/16 Raised Mound of earth 2 ft high from 4 pits 18x24x12 in deep for 1/16 Sec Cor
80	28	To 1/4 Sec Cor. on west boundary of Section 4 Land rolling Soil 2nd rate.

From the 1/16 Sec Cor. on west boundary on N.W.4 of Section 4. I run East on random line through Section 4 Va 12° 12' E

Township No 17 N.R. No 6 W.

20	00	Set temporary 1/16 Sec Cor
40	00	Set temporary 1/16 Sec Cor
60	00	Set temporary 1/16 Sec Cor
80	16	Intersect N and S line at a point 10 lks South of 1/16 Sec Cor. on East boundary on N.E.4 of Sec 4 from which Corner I run South 89° 56' W On a true line through Section 4 Va 12° 12' E
20	04	Set post 3x3 in x 4 ft 1 ft deep marked 1/16 Raised Mound of earth 2 ft high from 4 pits 18x24x12 in deep for 1/16 Sec Cor
40	08	Set post 3x3 in x 4 ft 1 ft deep marked 1/16 Raised Mound of earth 2 ft high from 4 pits 18x24x12 in deep for 1/16 Sec Cor
60	12	Set post 3x3 in x 4 ft 1 ft deep marked 1/16 Raised mound of earth 2 ft high from 4 pits 18x24x12 in deep for 1/16 Sec Cor
80	16	To 1/16 Sec Cor. on west boundary on N.W.4 of Section 4 Land rolling Soil 2nd rate.

Township No 17 N.R. No 6 W

		North on true line between Sec. 31 & 32
		Va 12° 12' E
20	00	Set post 3x3 in x 4 ft 1 ft deep marked 1/16
		Raised mound of earth 2 ft high from
		4 pits 18x24x12 in deep for 1/16 Sec Cor
35	00	Enter bottom N.W. & S.E.
40	00	Set post 3x3 in x 4 ft 1 ft deep marked 1/4
		Raised mound of earth 2 ft high from
		4 pits 18x24x12 in deep for 1/4 Sec Cor
60	00	Set post 3x3 in x 4 ft 1 ft deep marked 1/16
		Raised mound of earth 2 ft high from
		4 pits 18x24x12 in deep for 1/16 Sec Cor
80	00	Set post 4x4 in x 4 1/2 ft 1 ft deep raised mound
		of earth 2 1/2 ft high from 4 pits 18x24x12 in
		deep for Cor. to Sections 29-30-31 & 32
		Bottom Land Level Soil 1st rate.
		Up Land rolling Soil 2nd rate.
		East on random line between Sec. 29 & 32
		Va 12° 12' E
1	00	Cedar Creek 2.00 chains wide S.E.
12	50	Cedar Creek 2.30 chains wide N.E.
20	00	Set temporary 1/16 Sec Cor

Township No 17 N.R. No 6 W

40	00	Set temporary 1/4 Sec Cor
54	00	Cedar Creek 2.30 chains wide S.W.
60	00	Set temporary 1/16 Sec Cor
80	12	Intersect N and S line at a point 7 lks South
		of Corner to Sections 28-29-32 & 33
		from which Corner I run
		South 89° 57' W
		On a true line between Sections 29 & 32
		Va 12° 12' E
20	03	Set post 3x3 in x 4 ft 1 ft deep marked 1/16
		Raised mound of earth 2 ft high from
		4 pits 18x24x12 in deep for 1/16 Sec Cor
40	06	Set post 3x3 in x 4 ft 1 ft deep marked 1/4
		Raised mound of earth 2 ft high from
		4 pits 18x24x12 in deep for 1/4 Sec Cor
60	09	Set post 3x3 in x 4 ft 1 ft deep marked 1/16
		Raised mound of earth 2 ft high from
		4 pits 18x24x12 in deep for 1/16 Sec Cor
80	12	To Corner to Sections 29-30-31 & 32
		Bottom Level Soil 1st rate.

Township No 17, N.R. No 6 W

		West on random line between Secs. 30 & 31
		Va 12° 12' E
16	00	Cedar Creek 2.00 Chains wide N.E
20	00	Set temporary 1/16 Sec Cor
40	00	Set temporary 1/4 Sec Cor
43	00	Cedar Creek 1.90 chains wide S.E
60	00	Set temporary 1/16 Sec Cor
80	06	Intersect west boundary of Township
		at Corner to Sections 30 & 31
		from which Corner I run
		East on a true line between Sections 30 & 31
		Va 12° 12' E
20	06	Set post 3x3 in x 4 ft 1 ft deep marked 1/16
		Raised Mound of earth 2 ft high from
		4 pits 18x24x12 in deep for 1/16 Sec Cor
40	06	Set post 3x3 in x 4 ft 1 ft deep marked 1/4
		Raised Mound of earth 2 ft high from
		4 pits 18x24x12 in deep for 1/4 Sec Cor
60	06	Set post 3x3 in x 4 ft 1 ft deep marked 1/16
		Raised Mound of earth 2 ft high from
		4 pits 18x24x12 in deep for 1/16 Sec Cor
80	06	To Corner to Sections 29-30-31 & 32
		Bottom Land Level Soil 1st rate.

Township No 17, N.R. No 6 W

		From the 1/16 Sec Cor. on west boundary on
		S.W¼ of Section 32. I run
		East on random line through Section 32
		Va 12° 12' E
10	00	Enter bottom N.W. & S.E.
20	00	Set temporary 1/16 Sec Cor
40	00	Set temporary 1/16 Sec Cor
60	00	Set temporary 1/16 Sec Cor
80	40	Intersect N and S line at a point 8 lks North of
		1/16 Sec Cor. on East boundary on S.E¼ of Sec 32
		from which Corner I run
		North 89° 57' W
		On a true line through Section 32
		Va 12° 12' E
20	10	Set post 3x3 in x 4 ft 1 ft deep marked 1/16
		Raised mound of earth 2 ft high from
		4 pits 18x24x12 in deep for 1/16 Sec Cor
40	20	Set post 3x3 in x 4 ft 1 ft deep marked 1/16
		Raised Mound of earth 2 ft high from
		4 pits 18x24x12 in deep for 1/16 Sec Cor
60	30	Set post 3x3 in x 4 ft 1 ft deep marked 1/16
		Raised Mound of earth 2 ft high from
		4 pits 18x24x12 in deep for 1/16 Sec Cor

Township No 17, N.R. No 6 W

80	40	To 1/16 Sec Cor. on west boundary on S.W.¼ of Section 32. Up Land rolling Soil 2nd rate Bottom Land Level Soil 1st rate
		From the 1/16 Sec Cor. on East boundary on S.E.¼ of Section 31. I run West on random line through Section 31 Va 12° 12' E
19	00	Drain N
20	00	Set temporary 1/16 Sec Cor
40	00	Set temporary 1/16 Sec Cor
60	00	Set temporary 1/16 Sec Cor
80	28	Intersect west boundary of Township 28 lks North of 1/16 Sec Cor. on S.W.¼ of Section 31 from which Corner I run North 89° 48' E On a true line through Section 31 Va 12° 12' E
20	28	Set post 3x3 in x 4 ft 1 ft dup marked 1/16 Raised mound of earth 2 ft high from 4 pits 18x24x12 in dup for 1/16 Sec Cor
40	28	Set post 3x3 in x 4 ft 1 ft dup marked 1/16

Township No 17, N.R. No 6 W

		Raised mound of earth 2 ft high from 4 pits 18x24x12 in dup for 1/16 Sec Cor
60	28	Set post 3x3 in x 4 ft 1 ft dup marked 1/16 Raised mound of earth 2 ft high from 4 pits 18x24x12 in dup for 1/16 Sec Cor
80	28	To 1/16 Sec Cor. on East boundary on S.E.¼ of Section 31 Land rolling Soil 2nd rate.
		From the 1/4 Sec Cor. on west boundary of section 32. I run East on random line through Section 32 Va 12° 12' E
20	00	Set temporary 1/16 Sec Cor
40	00	Set temporary 1/4 Sec Cor
55	00	Cedar brush 2.20 chains wide S.E
60	00	Set temporary 1/16 Sec Cor
70	00	Cedar brush 2.20 chains wide N.E
80	24	Intersect N.W. M.S. line at a point 7 lks South of 1/4 Sec Cor. on East boundary of Sec 32 from which Corner I run South 89° 57' W On a true line through Section 32. Va 12° 12' E

Township No 17. N.R. No 6 W

20	06	Set post 3x3 in x 4 ft 1 ft deep marked 1/16 Raised mound of earth 2 ft high from 4 pits 18x24x12 in deep for 1/16 Sec Cor
40	12	Set post 3x3 in x 4 ft 1 ft deep marked C 1/4 Raised mound of earth 2 ft high from 4 pits 18x24x12 in deep for Center 1/4 Sec Cor
60	18	Set post 3x3 in x 4 ft 1 ft deep marked 1/16 Raised mound of earth 2 ft high from 4 pits 18x24x12 in deep for 1/16 Sec Cor
80	24	To 1/4 Sec Cor. on west boundary of Section 32 Bottom Land Level Soil 1st rate
		From the 1/4 Sec Cor. on East boundary of Section 31. I run West on random line through Section 31 Va 12° 12' E
18	50	Drain North
20	00	Set temporary 1/16 Sec Cor
30	00	Leave bottom N.W. & S.E.
40	00	Set temporary C 1/4 Sec Cor
60	00	Set temporary 1/16 Sec Cor
80	14	Intersect west boundary of Township 13 lks South of 1/4 Sec Cor. of Section 31

Township No 17. N.R. No 6 W

		from which Corner I run South 89° 54' E On a true line through Section 31 Va 12° 12' E
20	14	Set post 3x3 in x 4 ft 1 ft deep marked 1/16 Raised mound of earth 2 ft high from 4 pits 18x24x12 in deep for 1/16 Sec Cor
40	14	Set post 3x3 in x 4 ft 1 ft deep marked C 1/4 Raised mound of earth 2 ft high from 4 pits 18x24x12 in deep for Center 1/4 Sec Cor
60	14	Set post 3x3 in x 4 ft 1 ft deep marked 1/16 Raised mound of earth 2 ft high from 4 pits 18x24x12 in deep for 1/16 Sec Cor.
80	14	To 1/4 Sec Cor. on East boundary of Section 31 Bottom Land Level Soil 1st rate. Up Land rolling Soil 2nd rate. November 10th 1875
		From the 1/16 Sec Cor. on west boundary on N.W. 1/4 of Section 32 I run East on random line through Section 32 Va 12° 12' E
20	00	Set temporary 1/16 Sec Cor
40	00	Set temporary 1/16 Sec Cor

Township No 17, N.R. No 6 W

55	50	Cedar brush 2.30 chains wide South.
60	00	Set temporary 1/16 Sec Cor
80	16	Intersect N. and S. line at a point 8 chs North of 1/16 Sec Cor. on East boundary on N. 1/2 of Sec 32 from which Corner 2 run North 89° 57' W On a true line through Section 32. Var 12° 12' E
20	04	Set post 3x3 in x 4 ft 1 ft dug marked 1/16 Raised mound of earth 2 ft high from 4 pits 18x24x12 in dug for 1/16 Sec Cor
40	08	Set post 3x3 in x 4 ft 1 ft dug marked 1/16 Raised mound of earth 2 ft high from 4 pits 18x24x12 in dug for 1/16 Sec Cor
60	12	Set post 3x3 in x 4 ft 1 ft dug marked 1/16 Raised mound of earth 2 ft high from 4 pits 18x24x12 in dug for 1/16 Sec Cor
80	16	To 1/16 Sec Cor. on west boundary on N.W. 1/4 of Section 32. Bottom board Cover Soil 2nd rate.

Township No 17, N.R. No 6 W

		From this 1/16 Sec Cor. on East boundary on N. 1/2 of Section 31. 2 run West on random line through Section 31 Var 12° 12' E
17	50	Chain North
20	00	Set temporary 1/16 Sec Cor
40	00	Set temporary 1/16 Sec Cor
60	00	Set temporary 1/16 Sec Cor
70	00	Leave bottom N.W. & S.E.
80	04	Intersect west boundary of Township 14 chs South of 1/16 Sec Cor. on N.W. 1/4 of Section 31. from which Corner 2 run South 89° 54' E On a true line through Section 31. Var 12° 12' E
20	04	Set post 3x3 in x 4 ft 1 ft dug marked 1/16 Raised mound of earth 2 ft high from 4 pits 18x24x12 in dug for 1/16 Sec Cor
40	04	Set post 3x3 in x 4 ft 1 ft dug marked 1/16 Raised mound of earth 2 ft high from 4 pits 18x24x12 in dug for 1/16 Sec Cor
60	04	Set post 3x3 in x 4 ft 1 ft dug marked 1/16 Raised mound of earth 2 ft high from

Township No 17, N. R. No 6 W

		4 pits 18x24x12 in deep for 1/16 Sec Cor
80	04	To 1/16 Sec Cor, on East boundary on N. E. 1/4 of Section 31
		Bottom Land level Soil 1st rate.
		Up Land rolling Soil 2nd rate
		North on a true line between Sec. 29 & 30
		Var 12° 12' E
4	00	Cedar brush 2.50 chains wide S E.
		distance ascertained by chaining
20	00	Set post 3x3 in x 4 ft 1 ft deep marked 1/16
		Raised mound of earth 2 ft high from 4 pits 18x24x12 in deep for 1/16 Sec Cor
40	00	Set post 3x3 in x 4 ft 1 ft deep marked 1/4
		Raised mound of earth 2 ft high from 4 pits 18x24x12 in deep for 1/4 Sec Cor
50	00	Begin [illegible]
60	00	Set post 3x3 in x 4 ft 1 ft deep marked 1/16
		Raised mound of earth 2 ft high from 4 pits 18x24x12 in deep for 1/16 Sec Cor
80	00	Set post 4x4 in x 4 1/2 ft 1 ft deep, raised mound of earth 2 1/2 ft high from 4 pits 18x24x12 in deep for Corner to Sections 19-20-29 & 30
		Bottom Land Soil 1st rate. Up Land rolling Soil 2nd rate

Township No 17, N. R. No 6 W

		East on a random line between Sec. 20 & 29
		Var 12° 12' E
20	00	Set temporary 1/16 Sec Cor
40	00	Set temporary 1/4 Sec Cor
60	00	Set temporary 1/16 Sec Cor
79	60	Intersect W. 1/16 line at a point 4 links North of Corner to Sections 20-21-28 & 29
		from which Corner I saw
		North 89° 54' W
		On a true line between Sections 20 & 29
		Var 12° 12' E
19	90	Set post 3x3 in x 4 ft 1 ft deep marked 1/16
		Raised mound of earth 2 ft high from 4 pits 18x24x12 in deep for 1/16 Sec Cor
39	80	Set post 3x3 in x 4 ft 1 ft deep marked 1/4
		Raised mound of earth 2 ft high from 4 pits 18x24x12 in deep for 1/4 Sec Cor
59	70	Set post 3x3 in x 4 ft 1 ft deep marked 1/16
		Raised mound of earth 2 ft high from 4 pits 18x24x12 in deep for 1/16 Sec Cor
79	60	To Corner to Sections 19-20-29 & 30
		Land rolling Soil 2nd rate.

Township No 17, N.R. No 6 W

		West on random line between Sec 2, 19 & 30 Var 12° 12' E
20	00	Set temporary 1/16 Sec Cor
23	00	Entry bottom N.W. & S.E.
31	00	Ash brush S.E. 20 lks wide
40	00	Set temporary 1/4 Sec Cor
53	50	Cedar brush 2.92 chains wide S.W.
60	00	Set temporary 1/16 Sec Cor
79	90	Intersect west boundary of Township 22 lks North of Cor to Sections 19 & 30 from which Corner 2 mon North 89° 51' E On a true line between sections 19 & 30 Var 12° 12' E
19	90	Set post 3x3 in x 4 ft 1 ft deep marked 1/16 Raised mound of earth 2 ft high from 4 pits 18x24x12 in deep for 1/16 Sec Cor
39	90	Set post 3x3 in x 4 ft 1 ft deep marked 1/4 Raised mound of earth 2 ft high from 4 pits 18x24x12 in deep for 1/4 Sec Cor
59	90	Set post 3x3 in x 4 ft 1 ft deep marked 1/16 Raised mound of earth 2 ft high from 4 pits 18x24x12 in deep for 1/16 Sec Cor

Township No 17, N.R. No 6 W

79	90	To Corner to Sections 19 & 20 & 29 & 30 Bottom land level soil 1st class Up land rolling soil 2nd class
		From the 1/16 Sec Cor. on West boundary on S.W. 1/4 of Section 29. 2 mon East on random line through Section 29 Var 12° 12' E
20	00	Set temporary 1/16 Sec Cor
32	00	Cedar brush 2.20 chains wide N &
40	00	Set temporary 1/16 Sec Cor
52	50	Cedar brush 2.50 chains wide South
60	00	Set temporary 1/16 Sec Cor
79	96	Intersect N. and S. line at a point 4 lks North of 1/16 Sec Cor. on East boundary on S. 1/2 of Sec 29 from which Corner 2 mon North 89° 58' W On a true line through Section 29 Var 12° 12' E
19	99	Set post 3x3 in x 4 ft 1 ft deep marked 1/16 Raised mound of earth 2 ft high from 4 pits 18x24x12 in deep for 1/16 Sec Cor
39	98	Set post 3x3 in x 4 ft 1 ft deep marked 1/16

Township No 17, N.R. No 6 W

		Raised mound of earth 2 ft high from 4 pits 18x24x12 in dug for 1/16 Sec Cor
59	97	Set post 3x3 in x 4 ft 1 ft dug marked 1/16 Raised mound of earth 2 ft high from 4 pits 18x24x12 in dug for 1/16 Sec Cor
79	96	To 1/16 Sec Cor. on west boundary on S W¼ of Section 29. Bottom Land Level Soil 1st rate.

From the 1/16 Sec Cor. on East boundary on S.E¼ of Section 30. I run West on random line through Section 30 Var 12° 12' E

20	00	Set temporary 1/16 Sec Cor
33	20	Cedar bush South 1.80 chains wide.
40	00	Set temporary 1/16 Sec Cor
60	00	Set temporary 1/16 Sec Cor
67	40	Timber bush S.E. 1.63 chains wide
72	00	Timber bush N.E. 1.40 chains wide
80	06	Intersect west boundary of Township 12 lks South of 1/16 Sec Cor. on S.W. Sec 30 from which Corner I run South 89° 55' E

Township No 17, N.R. No 6 W

On a true line through Section 30 Var 12° 12' E

20	06	Set post 3x3 in x 4 ft 1 ft dug marked 1/16 Raised mound of earth 2 ft high from 4 pits 18x24x12 in dug for 1/16 Sec Cor
40	06	Set post 3x3 in x 4 ft 1 ft dug marked 1/16 Raised mound of earth 2 ft high from 4 pits 18x24x12 in dug for 1/16 Sec Cor
60	06	Set post 3x3 in x 4 ft 1 ft dug marked 1/16 Raised mound of earth 2 ft high from 4 pits 18x24x12 in dug for 1/16 Sec Cor
80	06	To 1/16 Sec Cor. On East boundary on S.E¼ of Section 30 Bottom Land Level Soil. Sandy 2nd rate.

From the 1/4 Sec Cor. on west boundary of Section 29. I run East on random line through Section 29 Var 12° 12' E

20	00	Set temporary 1/16 Sec Cor
40	00	Set temporary 1/4 Sec Cor
52	00	Leave bottom N.W. S.E.
60	00	Set temporary 1/16 Sec Cor

Township No 17, N.R. No 6 W

79	84	Intersect N and S line at a point 7 lks South of 1/4 Sec Cor. on East boundary of Sec 29, from which Corner I run South 89° 57' W
		On a true line through Section 29. Va 12° 12' E
19	96	Set post 3x3 in x 4 ft 1 ft deep marked 1/16 Raised mound of earth 2 ft high from 4 pits 18x24x12 in deep for 1/16 Sec Cor
39	92	Set post 3x3 in x 4 ft 1 ft deep marked C 1/4 Raised mound of earth 2 ft high from 4 pits 18x24x12 in deep for Center 1/4 Sec Cor
59	88	Set post 3x3 in x 4 ft 1 ft deep marked 1/16 Raised mound of earth 2 ft high from 4 pits 18x24x12 in deep for 1/16 Sec Cor
79	84	To 1/4 Sec Cor. on West boundary of Section 29 Bottom Land Level Soil 1st rate Up Land rolling Soil 2nd rate.
		From the 1/4 Sec Cor. on East boundary of Section 30. I run West on random line through Section 30 Va 12° 12' E

Township No 17, N.R. No 6 W

20	00	Set temporary 1/16 Sec Cor
36	00	Cedar Creek S.W. 2.50 chains wide
40	00	Set temporary C 1/4 Sec Cor
60	00	Set temporary 1/16 Sec Cor
79	96	Intersect West boundary of Township 14 lks North of 1/4 Sec Cor of Section 30 from which Corner I run North 89° 54' E
		On a true line through Section 30 Va 12° 12' E
19	96	Set post 3x3 in x 4 ft 1 ft deep marked 1/16 Raised mound of earth 2 ft high from 4 pits 18x24x12 in deep for 1/16 Sec Cor
39	96	Set post 3x3 in x 4 ft 1 ft deep marked C 1/4 Raised mound of earth 2 ft high from 4 pits 18x24x12 in deep for Center 1/4 Sec Cor
59	96	Set post 3x3 in x 4 ft 1 ft deep marked 1/16 Raised mound of earth 2 ft high from 4 pits 18x24x12 in deep for 1/16 Sec Cor
79	96	To 1/4 Sec Cor. on East boundary of Sec 30 Land Level Soil 1st rate.
		November 11th 1875

Township No 17, N.R. No 6 W

		From the 1/16 Sec Cor. on west boundary on N.W.4 of Section 29. I run
		East on random line through Section 29
		Va 12° 12' E
20	00	Set temporary 1/16 Sec Cor
40	00	Set temporary 1/16 Sec Cor
60	00	Set temporary 1/16 Sec Cor
79	68	Intersect N.W. of S line at 1/16 Sec Cor on East boundary on N.E.4 of Section 29.
		from which Corner I run
		West on a true line through Section 29
		Va 12° 12' E
19	92	Set post 3x3 in x 4 ft 1 ft deep marked 1/16
		Raised mound of earth 2 ft high from 4 pits 18x24x12 in deep for 1/16 Sec Cor.
39	84	Set post 3x3 in x 4 ft 1 ft deep marked 1/16
		Raised mound of earth 2 ft high from 4 pits 18x24x12 in deep for 1/16 Sec Cor
59	76	Set post 3x3 in x 4 ft 1 ft deep marked 1/16
		Raised mound of earth 2 ft high from 4 pits 18x24x12 in deep for 1/16 Sec Cor
79	68	To 1/16 Sec Cor. on west boundary on N.W.4 of Sec 29
		Land rolling Soil 2nd rate.

Township No 17, N.R. No 6 W

		From the 1/16 Sec Cor. on East boundary on N.E.4 of Section 30. I run
		West on random line through Section 30
		Va 12° 12' E
12	00	Entire Bottom N.W. & S.E.
17	20	Cedar Creek 2.30 chains wide. South
		Scattering timber on margin
20	00	Set temporary 1/16 Sec Cor
29	50	Cedar Creek N.E. 2.40 chains wide
		Scattering timber on margin
37	50	Cedar Creek S.E. 1.50 chains wide
40	00	Set temporary 1/16 Sec Cor
60	00	Set temporary 1/16 Sec Cor
79	92	Intersect west boundary of Township at 1/16 Sec Cor. on N.W.4 of Section 30.
		from which Corner I run
		East on a true line through Section 30
		Va 12° 12' E
19	92	Set post 3x3 in x 4 ft 1 ft deep marked 1/16
		Raised mound of earth 2 ft high from 4 pits 18x24x12 in deep for 1/16 Sec Cor
39	92	Set post 3x3 in x 4 ft 1 ft deep marked 1/16
		Raised mound of earth 2 ft high from 4 pits 18x24x12 in deep for 1/16 Sec Cor

Township No 17. N.R. No 6 W

59	92	Set post 3x3 in x 4 ft 1 ft deep marked 1/16 Raised Mound of earth 2 ft high from 4 pits 18x24x12 in deep for 1/16 Sec Cor from which a Cottonwood 20 in diam bears S 45½ W 110 lks dist Willow 3½ in diam bears N 83½ W 44 lks dist
79	92	To 1/16 Sec Cor, on East boundary on N.E.¼ of Section 30. Land Level Soil 1st rate.

North on a true line between Secs 19 & 20
Va 12° 12' E

20	00	Set post 3x3 in x 4 ft 1 ft deep marked 1/16 Raised Mound of earth 2 ft high from 4 pits 18x24x12 in deep for 1/16 Sec Cor
40	00	Set post 3x3 in x 4 ft 1 ft deep marked 1/4 Raised Mound of earth 2 ft high from 4 pits 18x24x12 in deep for 1/4 Sec Cor
60	00	Set post 3x3 in x 4 ft 1 ft deep marked 1/16 Raised Mound of earth 2 ft high from 4 pits 18x24x12 in deep for 1/16 Sec Cor
80	00	Set post 4x4 in x 4½ ft 1 ft deep raised mound of earth 2½ ft high from 4 pits 18x24x12 in

Township No 17. N.R. No 6 W

		deep for Corner to Sections 17-18-19 & 20 Land rolling Soil 2nd rate.

East on random line between Secs 17 & 20
Va 12° 12' E

20	00	Set temporary 1/16 Sec Cor
40	00	Set temporary 1/4 Sec Cor
60	00	Set temporary 1/16 Sec Cor
79	72	Intersect N and S line at a point 7 lks North of Corner to Sections 16-17-20 & 21 from which Corner I run North 89° 57' W

On a true line between Sections 17 & 20
Va 12° 12' E

19	93	Set post 3x3 in x 4 ft 1 ft deep marked 1/16 Raised mound of earth 2 ft high from 4 pits 18x24x12 in deep for 1/16 Sec Cor
39	86	Set post 3x3 in x 4 ft 1 ft deep marked 1/4 Raised mound of earth 2 ft high from 4 pits 18x24x12 in deep for 1/4 Sec Cor
59	79	Set post 3x3 in x 4 ft 1 ft deep marked 1/16 Raised mound of earth 2 ft high from 4 pits 18x24x12 in deep for 1/16 Sec Cor

Township No 17, N.R. No 6 W

79	72	To corner to Sections 17-18-19 & 20 Land rolling Soil 2nd rate.
		West on random line between Sec 18 & 19 Var 12° 12' E
20	00	Set temporary 1/16 Sec cor
24	50	Ash Creek 15 lks wide L.W.
40	00	Set temporary 1/4 Sec cor
52	00	Enter bottom N.E. & L.W.
60	00	Set temporary 1/16 Sec cor
79	80	Intersect west boundary of Township at corner to Sections 18 & 19 from which corner 2 trees East on actual line between Sections 18 & 19 Var 12° 12' E
19	80	Set post 3x3 in x 4 ft 1 ft in ground marked 1/16 Raised mound of earth 2 ft high from 4 pits 18x24x12 in deep for 1/16 Sec cor
39	80	Set post 3x3 in x 4 ft 1 ft deep marked 1/4 Raised mound of earth 2 ft high from 4 pits 18x24x12 in deep for 1/4 Sec cor.
59	80	Set post 3x3 in x 4 ft 1 ft deep marked 1/16 Raised mound of earth 2 ft high from

Township No 17, N.R. No 6 W

		4 pits 18x24x12 in deep for 1/16 Sec cor
79	80	To Corner to Sections 17-18-19 & 20. Bottom Land Level Soil 1st rate, Ups Land rolling Soil 2nd rate
		From the 1/16 Sec cor, on west boundary on L.W. of Section 20. 2 trees East on random line through Section 20 Var 12° 12' E
20	00	Set temporary 1/16 Sec cor
40	00	Set temporary 1/16 Sec cor
60	00	Set temporary 1/16 Sec cor
79	60	Intersect Pl. Ms. line at a point 14 lks North of 1/16 Sec cor, on East boundary of S.E. 1/4 of Sec 20 from which corner 2 trees North 89° 54' W On a true line through Section 20 Var 12° 12' E.
19	90	Set post 3x3 in x 4 ft 1 ft in ground marked 1/16 Raised mound of earth 2 ft high from 4 pits 18x24x12 in deep for 1/16 Sec cor
39	80	Set post 3x3 in x 4 ft 1 ft deep marked 1/4 Raised mound of earth 2 ft high from

Township No 17, N.R. No 6 W

		4 pits 18x24x12 in deep for 1/16 Sec Cor
59	70	Set post 3x3 in x 4 ft 1 ft deep marked 1/16
		Raised Mound of earth 2 ft high from
		4 pits 18x24x12 in deep for 1/16 Sec Cor
79	60	To 1/16 Sec Cor. On west boundary on S.W.4
		of Section 20
		Land rolling Soil 2nd rate.
		From the 1/16 Sec Cor. On East boundary
		on S.E.4 of Section 19. I run
		West on random line through Section 19
		Va 12° 12' E
20	00	Set temporary 1/16 Sec Cor
22	60	Ash Creek South 15 lks wide
35	00	Enter bottom N.W. & S.E.
40	00	Set temporary 1/16 Sec Cor
60	00	Set temporary 1/16 Sec Cor
79	88	Intersect west boundary of Township
		12 lks North of 1/16 Sec Cor. on S.W.4 of Sec 19
		from which Corner I run
		North 89° 55' E
		On a true line through Section 19.
		Va 12° 12' E

Township No 17, N.R. No 6 W

19	88	Set post 3x3 in x 4 ft 1 ft deep marked 1/16
		Raised Mound of earth 2 ft high from
		4 pits 18x24x12 in deep for 1/16 Sec Cor
39	88	Set post 3x3 in x 4 ft 1 ft deep marked 1/16
		Raised Mound of earth 2 ft high from
		4 pits 18x24x12 in deep for 1/16 Sec Cor
59	88	Set post 3x3 in x 4 ft 1 ft deep marked 1/16
		Raised mound of earth 2 ft high from
		4 pits 18x24x12 in deep for 1/16 Sec Cor
79	88	To 1/16 Sec Cor. on East boundary on
		S.E.4 of Section 19.
		Bottom Land Level Soil 1st rate
		Upland rolling Soil 2nd rate.
		From the 1/4 Sec Cor. On west boundary
		of Section 20. I run
		East on random line through Section 20
		Va 12° 12' E
20	00	Set temporary 1/16 Sec Cor
40	00	Set temporary 6 1/4 Sec Cor
60	00	Set temporary 1/16 Sec Cor
79	96	Intersect N and S line at a point 12 lks North
		of 1/4 Sec Cor. on East boundary of Sec 20

Township No 17, N.R. No 6 W

from which Corner I run
North 89° 55' W
On a true line through Section 20
Va 12° 12' E

19	99	Set post 3x3 in x 4 ft 1 ft deep marked 1/16 Raised mound of earth 2 ft high from 4 pits 18x24x12 in deep for 1/16 Sec Cor
39	98	Set post 3x3 in x 4 ft 1 ft deep marked C 1/4 Raised mound of earth 2 ft high from 4 pits 18x24x12 in deep for Center 1/4 Sec Cor
59	97	Set post 3x3 in x 4 ft 1 ft deep marked 1/16 Raised mound of earth 2 ft high from 4 pits 18x24x12 in deep for 1/16 Sec Cor
79	96	To 1/4 Sec Cor. on west boundary of Section 20 Land rolling Soil 2nd rate

From the 1/4 Sec Cor. on East boundary of Section 19. I run
West on random line through Section 19
Va 12° 12' E

15	50	Ash. Creek S.E. 20 lks wide
20	00	Set temporary 1/16 Sec Cor
40	00	Set temporary C 1/4 Sec Cor

Township No 17, N.R. No 6 W

60	00	Set temporary 1/16 Sec Cor
64	00	Enter bottom N & S.E
79	84	Intersect west boundary of Township at 1/4 Sec Cor of Section 19. from which Corner I run East on a true line through Section 19 Va 12° 12' E
19	84	Set post 3x3 in x 4 ft 1 ft deep marked 1/16 Raised mound of earth 2 ft high from 4 pits 18x24x12 in deep for 1/16 Sec Cor
39	84	Set post 3x3 in x 4 ft 1 ft deep marked C 1/4 Raised mound of earth 2 ft high from 4 pits 18x24x12 in deep for Center 1/4 Sec Cor
59	84	Set post 3x3 in x 4 ft 1 ft deep marked 1/16 Raised mound of earth 2 ft high from 4 pits 18x24x12 in deep for 1/16 Sec Cor
79	84	To 1/4 Sec Cor. On East boundary of Sec 19 Bottom Land Level Soil 1st rate. up Land rolling Soil 2nd rate

Township No 17. N.R. No 6 W

From the 1/16 Sec Cor. on west boundary on N.W.4 of Section 20. I run East on random line through Section 20 Va 12° 12' E

20	00	Set temporary 1/16 Sec Cor
40	00	Set temporary 1/16 Sec Cor
60	00	Set temporary 1/16 Sec Cor
79	80	Intersect N and S line at a point 7 lks South of 1/16 Sec Cor. on East boundary on N.E.4 of Sec 20. from which Corner I run South 89° 57' W On a true line through Section 20 Va 12° 12' E
19	95	Set post 3x3 in x 4 ft 1 ft deep marked 1/16 Raised mound of earth 2 ft high from 4 pits 18x24x12 in deep for 1/16 Sec Cor
39	90	Set post 3x3 in x 4 ft 1 ft deep marked 1/16 Raised mound of earth 2 ft high from 4 pits 18x24x12 in deep for 1/16 Sec Cor
59	85	Set post 3x3 in x 4 ft 1 ft deep marked 1/16 Raised mound of earth 2 ft high from 4 pits 18x24x12 in deep for 1/16 Sec Cor
79	80	To 1/16 Sec Cor. on west boundary on N.W.4 of Section 20 Land rolling Soil 2nd rate.

Township No 17. N.R. No 6 W

From the 1/16 Sec Cor. on East boundary on N.E.4 of Section 19. I run West on random line through Section 19 Va 12° 12' E

19	70	Ash Creek S.W. 20 lks wide
20	00	Set temporary 1/16 Sec Cor
34	00	Ash Creek N.W. 16 lks wide
35	50	Ash Creek S.E. 16 lks wide
40	00	Set temporary 1/16 Sec Cor
60	00	Set temporary 1/16 Sec Cor
68	00	Enter bottom N.W. & S.E.
79	78	Intersect west boundary of Township 14 lks North of 1/16 Sec Cor on N.W.4 of Section 19 from which Corner I run North 89° 54' E On a true line through Section 19 Va 12° 12' E
19	78	Set post 3x3 in x 4 ft 1 ft deep marked 1/16 Raised mound of earth 2 ft high from 4 pits 18x24x12 in deep for 1/16 Sec Cor
39	78	Set post 3x3 in x 4 ft 1 ft deep marked 1/16 Raised mound of earth 2 ft high from 4 pits 18x24x12 in deep for 1/16 Sec Cor

Township No 17, N.R. No 6 W

59	78	Set post 3x3 in x 4 ft 1 ft deep marked 16 Raised mound of earth 2 ft high from 4 pits 18x24x12 in deep for 16 Sec Cor
79	78	To 16 Sec Cor, on East boundary on N.E. 1/4 of Section 19. Bottom Land Level Soil 1st rate Up Land rolling Soil 2nd rate November 12th 1875
		North on a true line between Sec. 17 & 16 Va 12° 12' E
20	00	Set post 3x3 in x 4 ft 1 ft deep marked 16 Raised mound of earth 2 ft high from 4 pits 18x24x12 in deep for 16 Sec Cor
40	00	Set post 3x3 in x 4 ft 1 ft deep marked 14 Raised mound of earth 2 ft high from 4 pits 18x24x12 in deep for 14 Sec Cor
53	00	Drain S.W.
54	50	Drain S.E.
57	00	Drain S.W.
60	00	Set post 3x3 in x 4 ft 1 ft deep marked 16 Raised mound of earth 2 ft high from 4 pits 18x24x12 in deep for 16 Sec Cor
80	00	Set post 4x4 in x 4 1/2 ft 1 ft deep. Raised mound

Township No 17, N.R. No 6 W

		of earth 2 1/2 ft high from 4 pits 18x24x12 in deep for Corner to Sections 7-8-17 & 18 Land rolling Soil 2nd rate.
		East on random line between sections 8 & 17 Va 12° 12' E
20	00	Set temporary 16 Sec Cor
40	00	Set temporary 14 Sec Cor
57	00	Drain S.W.
60	00	Set temporary 16 Sec Cor
80	04	Intersect 9th Mile line at a point 6 lks North of Corner to Sections 8-9-16 & 17 from which Corner Down North 89° 57' W
		On a true line between Sections 8 & 17 Va 12° 12' E
20	01	Set post 3x3 in x 4 ft 1 ft deep marked 16 Raised mound of earth 2 ft high from 4 pits 18x24x12 in deep for 16 Sec Cor
40	02	Set post 3x3 in x 4 ft 1 ft deep marked 14 Raised mound of earth 2 ft high from 4 pits 18x24x12 in deep for 14 Sec Cor
60	03	Set post 3x3 in x 4 ft 1 ft deep marked 16

Township No 17, R. No 6 W

		Raised mound of earth 2ft high from 4 pits 18x24x12 in dep for No Sec Cor.
80	54	To Corner to Sections 7-8-17 & 18 Land rolling Soil 2nd rate.
		West on random line between Secs. 7 & 18 Var 12° 12' E
20	00	Set temporary 1/16 Sec Cor
40	00	Set temporary 1/4 Sec Cor
60	00	Set temporary 1/16 Sec Cor
70	00	Enter bottom Ck. at 70 ± E.
79	54	Intersect west boundary of Township 21 lks South of Cor to Sections 7 & 18 from which bound I run South 88° 54' E On a true line between Sections 7 & 18 Var 12° 12' E
19	54	Set post 3x3 in x 4 ft 1 ft deep marked 1/16 Raised mound of earth 2 ft high from 4 pits 18x24x12 in deep for 1/16 Sec Cor
39	54	Set post 3x3 in x 4 ft 1 ft deep marked 1/4 Raised mound of earth 2 ft high from 4 pits 18x24x12 in deep for 1/4 Sec Cor

Township No 17, R. No 6 W

59	54	Set post 3x3 in x 4 ft 1 ft deep marked 1/16 Raised mound of earth 2 ft high from 4 pits 18x24x12 in deep for 1/16 Sec Cor
79	54	To Corner to Sections 7-8-17 & 18 Bottom Land level Soil 1st rate. Upland rolling Soil 2nd rate
		From the 1/16 Sec Cor. on west boundary on East of Section 17, I run East on random line through Section 17 Var 12° 12' E
20	00	Set temporary 1/16 Sec Cor
40	00	Set temporary 1/16 Sec Cor
60.	00	Set temporary 1/16 Sec Cor
79	80	Intersect Ck. at a point 4 lks North of 1/16 Sec Cor on East boundary of Sec 17 from which bound I run North 89° 54' W On a true line through Section 17 Var 12° 12' E
19	95	Set post 3x3 in x 4 ft 1 ft deep marked 1/16 Raised mound of earth 2 ft high from 4 pits 18x24x12 in deep for 1/16 Sec Cor

Township No 17. N.R. No 6 W

39	90	Set post 3x3 in x 4 ft 1 ft deep marked 1/16 Raised mound of earth 2 ft high from 4 pits 18x24x12 in deep for 1/16 Sec Cor
59	85	Set post 3x3 in x 4 ft 1 ft deep marked 1/16 Raised mound of earth 2 ft high from 4 pits 18x24x12 in deep for 1/16 Sec Cor
79	80	To 1/16 Sec Cor. on west boundary on S.W.4 of Section 17. Land rolling Soil 2nd rate.
		From the 1/16 Sec Cor. on East boundary on S.E.4 of Section 18. I run West on random line through Section 18 Va 12° 12' E
20	00	Set temporary 1/16 Sec Cor
34	40	Dry bed of Creek South
40	00	Set temporary 1/16 Sec Cor
60	00	Set temporary 1/16 Sec Cor
68	00	Enter bottom N.W. & S.E.
79	70	Intersect west boundary of Township 7 lks South of 1/16 Sec Cor. on S.W.4 of Section 18 from which Corner I run South 89° 57' E

Township No 17. N.R. No 6 W

		On a true line through Section 18 Va 12° 12' E
19	70	Set post 3x3 in x 4 ft 1 ft deep marked 1/16 Raised mound of earth 2 ft high from 4 pits 18x24x12 in deep for 1/16 Sec Cor
39	70	Set post 3x3 in x 4 ft 1 ft deep marked 1/16 Raised mound of earth 2 ft high from 4 pits 18x24x12 in deep for 1/16 Sec Cor
59	70	Set post 3x3 in x 4 ft 1 ft deep marked 1/16 Raised mound of earth 2 ft high from 4 pits 18x24x12 in deep for 1/16 Sec Cor
79	70	To 1/16 Sec Cor. on East boundary on S.E.4 of Section 18 Bottom Land Level Soil 1st rate Up Land rolling Soil 2nd rate.
		From the 1/4 Sec Cor. on west boundary of Section 17. I run East on random line through Section 17. Va 12° 12' E
20	00	Set temporary 1/16 Sec Cor
40	00	Set temporary 1/4 Sec Cor
60	00	Set temporary 1/16 Sec Cor

Township No 17. N.R. No 6 W

79	84	Intersect N and S line at a point 14 lks North of 1/4 Sec Cor. on East boundary of Sec 17. from which Corner I run North 89° 54' W
		On a true line through Section 17 Va 12° 12' E
19	96	Set post 3x3 in x 4 ft 1 ft deep marked 1/16 Raised mound of earth 2 ft high from 4 pits 18x24x12 in deep for 1/16 Sec Cor
39	92	Set post 3x3 in x 4 ft 1 ft deep marked C 1/4 Raised mound of earth 2 ft high from 4 pits 18x24x12 in deep for Center 1/4 Sec Cor
59	88	Set post 3x3 in x 4 ft 1 ft deep marked 1/16 Raised mound of earth 2 ft high from 4 pits 18x24x12 in deep for 1/16 Sec Cor
79	84	To 1/4 Sec Cor. on west boundary of Sec 17. Land rolling Soil 2nd rate.
		From the 1/4 Sec Cor. on East boundary of Section 18. I run West on random line through Section 18 Va 12° 12' E
20	00	Set temporary 1/16 Sec Cor

Township No 17. N.R. No 6 W

35	00	Dry bed of Creek S.E.
40	00	Set temporary C 1/4 Sec Cor
60	00	Set temporary 1/16 Sec Cor
65	00	Enter bottom N.W. & S.E.
79	68	Intersect west boundary of Township 14 lks South of 1/4 Sec Cor. of Section 18 from which Cor I run South 89° 54' E
		On a true line through Section 18 Va 12° 12' E.
19	68	Set post 3x3 in x 4 ft 1 ft deep marked 1/16 Raised mound of earth 2 ft high from 4 pits 18x24x12 in deep for 1/16 Sec Cor
39	68	Set post 3x3 in x 4 ft 1 ft deep marked C 1/4 Raised mound of earth 2 ft high from 4 pits 18x24x12 in deep for Center 1/4 Sec Cor
59	68	Set post 3x3 in x 4 ft 1 ft deep marked 1/16 Raised mound of earth 2 ft high from 4 pits 18x24x12 in deep for 1/16 Sec Cor
79	68	To 1/4 Sec Cor. on East boundary of Section 18 Bottom Land Level Soil 1st rate up Land rolling Soil 2nd rate.

Township No 17, N.R. No 6 W

		From the 1/16 Sec Cor on west boundary on N.W.¼ of Section 17, I run East on random line through Section 17 Va 12° 12' E
5	00	Drain S.W.
20	00	Set temporary 1/16 Sec Cor
40	00	Set temporary 1/16 Sec Cor
60	00	Set temporary 1/16 Sec Cor
79	92	Intersect N.W. & S. line at a point 7 lks North of 1/16 Sec Cor on East boundary on N.E.¼ of Sec 17, from which Corner I run North 89° 57' W On a true line through Section 17 Va 12° 12' E
19	98	Set post 3x3 in x 4 ft 1 ft deep marked 1/16 Raised mound of earth 2 ft high from 4 pits 18x24x12 in deep for 1/16 Sec Cor
39	96	Set post 3x3 in x 4 ft 1 ft deep marked 1/16 Raised mound of earth 2 ft high from 4 pits 18x24x12 in deep for 1/16 Sec Cor
59	94	Set post 3x3 in x 4 ft 1 ft deep marked 1/16 Raised mound of earth 2 ft high from 4 pits 18x24x12 in deep for 1/16 Sec Cor

Township No 17, N.R. No 6 W

79	92	To 1/16 Sec Cor on west boundary on N.W.¼ of Section 17, Land rolling Soil 2nd rate.
		From the 1/16 Sec Cor on East boundary on N.E.¼ of Section 18, I run West on random line through Section 18 Va 12° 12' E
10	00	Dry bed of Creek N.W.
19	50	Dry bed of Creek S.W.
20	00	Set temporary 1/16 Sec Cor
40	00	Set temporary 1/16 Sec Cor
60	00	Set temporary 1/16 Sec Cor
67	00	Enter bottom N & S.
79	60	Intersect west boundary of Township 7 lks North of 1/16 Sec Cor on N.W.¼ of Section 18 from which Corner I run North 89° 57' E On a true line through Section 18 Va 12° 12' E
19	60	Set post 3x3 in x 4 ft 1 ft deep marked 1/16 Raised mound of earth 2 ft high from 4 pits 18x24x12 in deep for 1/16 Sec Cor

Township No 17, N.R. No 6 W

39	60	Set post 3X3 in x 4 ft 1 ft dup marked 1/16 Raised mound of earth 2 ft high from 4 pits 18X24X12 in dup for 1/16 Sec Cor
59	60	Set post 3X3 in x 4 ft 1 ft dup marked 1/16 Raised mound of earth 2 ft high from 4 pits 18X24X12 in dup for 1/16 Sec Cor
79	60	To 1/16 Sec Cor. on East boundary on N.E. 1/4 of Section 18 Bottom Leaded Lower Lot 1st calc. Up Leaned coeling Lot 2nd calc.

North on certain line between Sections 7 & 8
Var 12° 12' E

20	00	Set post 3X3 in x 4 ft 1 ft dup marked 1/16 Raised mound of earth 2 ft high from 4 pits 18X24X12 in dup for 1/16 Sec Cor
40	00	Set post 3X3 in x 4 ft 1 ft dup marked 1/4 Raised mound of earth 2 ft high from 4 pits 18X24X12 in dup for 1/4 Sec Cor
60	00	Set post 3X3 in x 4 ft 1 ft dup marked 1/16 Raised mound of earth 2 ft high from 4 pits 18X24X12 in dup for 1/16 Sec Cor
80	00	Set post 4X4 in x 4 1/2 ft 1 ft dup Raised mound

Township No 17, N.R. No 6 W

of earth 2 1/2 ft high from 4 pits 18X24X12 in dup for Corner to Sections 5-6-7 & 8
Leaned coeling Lot 2nd calc.
November 13th 1875

East on random line between Sections 5 & 8
Var 12° 12' E

20	00	Set temporary 1/16 Sec Cor
40	00	Set temporary 1/4 Sec Cor
60	00	Set temporary 1/16 Sec Cor
80	00	Intersect N. bdy of Slide at a point 4 chs South of Corner to Sections 4-5-8 & 9 from which Corner bears South 87° 58' W

On certain line between Sections 5 & 8
Var 12° 12' E

20	00	Set post 3X3 in x 4 ft 1 ft dup marked 1/16 Raised mound of earth 2 ft high from 4 pits 18X24X12 in dup for 1/16 Sec Cor
40	00	Set post 3X3 in x 4 ft 1 ft dup marked 1/4 Raised mound of earth 2 ft high from 4 pits 18X24X12 in dup for 1/4 Sec Cor
60	00	Set post 3X3 in x 4 ft 1 ft dup marked 1/16 Raised mound of earth 2 ft high from

Township No 17, R. No 6 W

		4 pits 18x24x12 in dug for 1/16 Sec Cor
80	00	To Corner to Sections 5-6-7-8
		Land rolling Soil 2nd rate.
		West on random line between Secs. 6 & 7
		Var 12° 12' E
20	00	Set temporary 1/16 Sec Cor
40	00	Set temporary 1/4 Sec Cor
60	00	Set temporary 1/16 Sec Cor
79	32	Intersect west boundary of Township
		27 lks South of Cor to Sections 6 & 7.
		from which Corner 2 trees
		South 89° 48' E
		On a true line between Sections 6 & 7
		Var 12° 12' E
19	32	Set post 3x3 in x 4 ft 1 ft dug marked 1/16
		Raised Mound of earth 2 ft high from
		4 pits 18x24x12 in dug for 1/16 Sec Cor
39	32	Set post 3x3 in x 4 ft 1 ft dug marked 1/4
		Raised Mound of earth 2 ft high from
		4 pits 18x24x12 in dug for 1/4 Sec Cor
59	32	Set post 3x3 in x 4 ft 1 ft dug marked 1/16
		Raised Mound of earth 2 ft high from

Township No 17, R. No 6 W

		4 pits 18x24x12 in dug for 1/16 Sec Cor
79	32	To Corner to Sections 5-6-7-8.
		Land rolling Soil 2nd rate.
		From the 1/16 Sec Cor. on west boundary
		On S. W. 1/4 of Section 8. 2 trees
		East on random line through Section 8
		Var 12° 12' E
20	00	Set temporary 1/16 Sec Cor
40	00	Set temporary 1/16 Sec Cor
60	00	Set temporary 1/16 Sec Cor
65	00	Drain S. W.
80	08	Intersect N. and S. line at a point 17 lks North
		of 1/16 Sec Cor. on East boundary of S. E. 1/4 Sec 8.
		from which Corner 2 trees
		North 89° 53' W
		On a true line through Section 8
		Var 12° 12' E
20	02	Set post 3x3 in x 4 ft 1 ft dug marked 1/16
		Raised Mound of earth 2 ft high from
		4 pits 18x24x12 in dug for 1/16 Sec Cor
40	04	Set post 3x3 in x 4 ft 1 ft dug marked 1/16
		Raised Mound of earth 2 ft high from

Township No 17. N.R. No 6 W.

		4 pits 18x24x12 in deep for 1/16 Sec Cor
60	06	Set post 3x3 in x 4 ft 1 ft deep marked 1/16
		Raised mound of earth 2 ft high from
		4 pits 18x24x12 in deep for 1/16 Sec Cor
80	08	To 1/16 Sec Cor. on west boundary on
		S.W.4 of Section 8
		Land rolling Soil 2nd rate.
		From the 1/16 Sec Cor. on East boundary
		on S.E.4 of Section 7. I run
		West on random line through Section 7
		Va 12° 12' E
20	00	Set temporary 1/16 Sec Cor
40	00	Set temporary 1/16 Sec Cor
60	00	Set temporary 1/16 Sec Cor
72	00	Enter bottom N.S.
79	48	Intersect west boundary of Township
		18 lks South of 1/16 Sec Cor on S.W.4 of Section 7,
		from which corner I run
		South 89° 52' E
		On a true line through Section 7
		Va 12° 12' E
19	48	Set post 3x3 in x 4 ft 1 ft deep marked 1/16

Township No 17. N.R. No 6 W

		Raised mound of earth 2 ft high from
		4 pits 18x24x12 in deep for 1/16 Sec Cor
39	48	Set post 3x3 in x 4 ft 1 ft deep marked 1/16
		Raised mound of earth 2 ft high from
		4 pits 18x24x12 in deep for 1/16 Sec Cor
59	48	Set post 3x3 in x 4 ft 1 ft deep marked 1/16
		Raised mound of earth 2 ft high from
		4 pits 18x24x12 in deep for 1/16 Sec Cor
79	48	To 1/16 Sec Cor. on East boundary on
		S.E.4 of Section 7.
		Bottom Land Level Soil 1st rate
		Up Land rolling Soil 2nd rate.
		From the 1/4 Sec Cor. on west boundary
		of Section 8. I run
		East on random line through Section 8
		Va 12° 12' E
20	00	Set temporary 1/16 Sec Cor
40	00	Set temporary 1/4 Sec Cor
60	00	Set temporary 1/16 Sec Cor
71	00	Drain South
80	12	Intersect N and S line at a point 10 lks North
		of 1/4 Sec Cor. on East boundary of Sec 8

Township No 17. N.R. No 6 W

		from which Corner I run North 89° 56' W On a true line through Section 8 Va 12° 12' E
20	03	Set post 3x3 in x 4 ft 1 ft deep marked 1/16 Raised mound of earth 2 ft high from 4 pits 18x24x12 in deep for 1/16 Sec Cor
40	06	Set post 3x3 in x 4 ft 1 ft deep marked 6 1/4 Raised mound of earth 2 ft high from 4 pits 18x24x12 in deep for Center 1/4 Sec Cor
60	09	Set post 3x3 in x 4 ft 1 ft deep marked 1/16 Raised mound of earth 2 ft high from 4 pits 18x24x12 in deep for 1/16 Sec Cor
80	12	To 1/4 Sec Cor. on west boundary of Sec 8 Land rolling Soil 2nd rate.
		From the 1/4 Sec Cor. on East boundary of Section 7, I run West on random line through Section 7 Va 12° 12' E
20	00	Set temporary 1/16 Sec Cor
40	00	Set temporary 6 1/4 Sec Cor
60	00	Set temporary 1/16 Sec Cor

Township No 17. N.R. No 6 W

68	00	Enter bottom N.E. & S.W.
79	44	Intersect west boundary of Township 17 lks North of 1/4 Sec Cor. of Section 7. from which Corner I run North 89° 53' E On a true line through Section 7. Va 12° 12' E
19	44	Set post 3x3 in x 4 ft 1 ft deep marked 1/16 Raised mound of earth 2 ft high from 4 pits 18x24x12 in deep for 1/16 Sec Cor
39	44	Set post 3x3 in x 4 ft 1 ft deep marked 6 1/4 Raised mound of earth 2 ft high from 4 pits 18x24x12 in deep for Center 1/4 Sec Cor
59	44	Set post 3x3 in x 4 ft 1 ft deep marked 1/16 Raised mound of earth 2 ft high from 4 pits 18x24x12 in deep for 1/16 Sec Cor
79	44	To 1/4 Sec Cor. on East boundary of Section 7, Bottom Land Level Soil 1st rate up Land rolling Soil 2nd rate

Township No 17 N. R. No 6 W

		From the 1/6 Sec Cor. on west boundary on N. W. 1/4 of Section 8, 2 inch East on random line through Section 8 Va 12° 12' E
20	00	Set temporary 1/6 Sec Cor
40	00	Set temporary 1/6 Sec Cor
60	00	Set temporary 1/6 Sec Cor
61	00	Drain N.W.
80	12	Intersect N. and S. line at a point 12 chs South of 1/6 Sec Cor. on East boundary on N. 1/4 Sec 8. from which Comm 2 inch South 89° 55' W On a true line through Section 8 Va 12° 12' E
20	03	Set post 3x3 in x 4 ft 1 ft dup marked 1/6 Raised mound of earth 2 ft high from 4 pits 18x24x12 in dup for 1/6 Sec Cor
40	06	Set post 3x3 in x 4 ft 1 ft dup marked 1/6 Raised mound of earth 2 ft high from 4 pits 18x24x12 in dup for 1/6 Sec Cor
60	09	Set post 3x3 in x 4 ft 1 ft dup marked 1/6 Raised mound of earth 2 ft high from 4 pits 18x24x12 in dup for 1/6 Sec Cor

Township No 17 N. R. No 6 W

80	12	To 1/6 Sec Cor. on west boundary on N. W. 1/4 of Section 8 Land rolling Soil 2nd rate.
		From the 1/6 Sec Cor. on East boundary on N. E. 1/4 of Section 7, 2 inch West on random line through Section 7 Va 12° 12' E
20	00	Set temporary 1/6 Sec Cor
40	00	Set temporary 1/6 Sec Cor
60	00	Set temporary 1/6 Sec Cor
74	00	Center bottom N. 7 S.
79	42	Intersect west boundary of Township 21 chs North of 1/6 Sec Cor. on N. W. 1/4 of Section 7 from which Comm 2 inch North 89° 51' E On a true line through Section 7 Va 12° 12' E
19	42	Set post 3x3 in x 4 ft 1 ft dup marked 1/6 Raised mound of earth 2 ft high from 4 pits 18x24x12 in dup for 1/6 Sec Cor
39	42	Set post 3x3 in x 4 ft 1 ft dup marked 1/6 Raised mound of earth 2 ft high from

Township No 17, R. No 6 W

		4 pits 18x24x12 in deep for 1/16 Sec Cor
59	42	Set post 3x3 in x 4 ft 1 ft deep marked 1/16
		Raised mound of earth 2 ft high from
		4 pits 18x24x12 in deep for 1/16 Sec Cor
79	42	To 1/16 Sec Cor. On East boundary on
		N. E. 1/4 of Section 7.
		Bottom Land Level Soil 1st rate.
		Up Land rolling Soil 2nd rate.
		North on random line between Secs. 5 & 6
		Var 12° 12' E
20	00	Set temporary 1/16 Sec Cor
40	00	Set temporary 1/4 Sec Cor
60	00	Set temporary 1/16 Sec Cor
76	72	Intersect North boundary of Township
		at Corner to Sections 5 & 6
		from which Corner I run
		South on a true line between Sections 5 & 6
		Var 12° 12' E
16	72	Set post 3x3 in x 4 ft 1 ft deep marked 1/16
		Raised mound of earth 2 ft high from
		4 pits 18x24x12 in deep for 1/16 Sec Cor
36	72	Set post 3x3 in x 4 ft 1 ft deep marked 1/4

Township No 17, R. No 6 W

		Raised mound of earth 2 ft high from
		4 pits 18x24x12 in deep for 1/4 Sec Cor
56	72	Set post 3x3 in x 4 ft 1 ft deep marked 1/16
		Raised mound of earth 2 ft high from
		4 pits 18x24x12 in deep for 1/16 Sec Cor
76	72	To Corner to Sections 5-6-7 & 8
		Land rolling Soil 2nd rate
		From the 1/16 Sec Cor, on west boundary on
		S. W. 1/4 of Section 5, I run
		East on random line through Section 5
		Var 12° 12' E
20	00	Set temporary 1/16 Sec Cor
40	00	Set temporary 1/16 Sec Cor
60	00	Set temporary 1/16 Sec Cor
80	08	Intersect N. 1/16 line at a point 12 lks South
		of 1/16 Sec Cor. on East boundary on S. 1/2 of Sec 5
		from which Corner I run
		South 89° 55' W
		On a true line through Section 5
		Var 12° 12' E
20	02	Set post 3x3 in x 4 ft 1 ft deep marked 1/16
		Raised mound of earth 2 ft high from

Township No 17. N. R. No 6 W

		4 pits 18x24x12 in deep for 1/16 Sec Cor
40	04	Set post 3x3 in x 4 ft 1 ft deep marked 1/16
		Raised mound of earth 2 ft high from
		4 pits 18x24x12 in deep for 1/16 Sec Cor
60	06	Set post 3x3 in x 4 ft 1 ft deep marked 1/16
		Raised mound of earth 2 ft high from
		4 pits 18x24x12 in deep for 1/16 Sec Cor
80	08	To 1/16 Sec Cor. on west boundary on S.W. of Sec 5.
		Land rolling Soil 2nd rate.
		From the 1/16 Sec Cor. on East boundary
		on S.E. of Section 6. I run
		West on random line through Section 6
		Va 12° 12' E
20	00	Set temporary 1/16 Sec Cor
40	00	Set temporary 1/16 Sec Cor
60	00	Set temporary 1/16 Sec Cor
74	00	Enter Scattering timber N.E. & S.W.
79	30	Intersect west boundary of Township
		27 lks South of 1/16 Sec Cor. on S.W. of Sec 6
		from which Corner I run
		South 89° 48' E
		On a true line through Section 6
		Va 12° 12' E

Township No 17. N. R. No 6 W

19	30	Set post 3x3 in x 4 ft 1 ft deep marked 1/16
		Raised mound of earth 2 ft high from
		4 pits 18x24x12 in deep for 1/16 Sec Cor
39	30	Set post 3x3 in x 4 ft 1 ft deep marked 1/16
		Raised mound of earth 2 ft high from
		4 pits 18x24x12 in deep for 1/16 Sec Cor
59	30	Set post 3x3 in x 4 ft 1 ft deep marked 1/16
		Raised mound of earth 2 ft high from
		4 pits 18x24x12 in deep for 1/16 Sec Cor
79	30	To 1/16 Sec Cor. on East boundary on S.E. of Sec 6
		Land rolling Soil 2nd rate.
		From the 1/4 Sec Cor. on west boundary
		of Section 5. I run
		East on random line through Section 5
		Va 12° 12' E
20	00	Set temporary 1/16 Sec Cor
40	00	Set temporary 1/4 Sec Cor
60	00	Set temporary 1/16 Sec Cor
80	00	Intersect N and S line at 1/4 Sec Cor on East
		boundary of Section 5.
		from which Corner I run
		West on a true line through Section 5
		Va 12° 12' E

Township No 17, N.R. No 6 W

20	00	Set post 3x3 in x 4 ft 1 ft deep Marked 1/16 Raised Mound of earth 2 ft high from 4 pits 18x24x12 in deep for 1/16 Sec Cor
40	00	Set post 3x3 in x 4 ft 1 ft deep Marked 6/4 Raised Mound of earth 2 ft high from 4 pits 18x24x12 in deep for Center 1/4 Sec Cor
60	00	Set post 3x3 in x 4 ft 1 ft deep Marked 1/16 Raised Mound of earth 2 ft high from 4 pits 18x24x12 in deep for 1/16 Sec Cor
80	00	To 1/4 Sec Cor. on west boundary of Section 5 Land rolling Soil 2nd rate

From the 1/4 Sec Cor. on East boundary of Section 6. I run West on a random line through Section 6 Var 12° 12' E

20	00	Set temporary 1/16 Sec Cor
40	00	Set temporary 6/4 Sec Cor
60	00	Set temporary 1/16 Sec Cor
69	50	Enter Scattering timber N.W. & S.E.
79	24	Intersect West boundary of Township 11 lks South of 1/4 Sec Cor. of Section 6 from which Cor I run South 89° 55' E

Township No 17, N.R. No 6 W

On a true line through Section 6 Var 12° 12' E

19	24	Set post 3x3 in x 4 ft 1 ft deep marked 1/16 Raised Mound of earth 2 ft high from 4 pits 18x24x12 in deep for 1/16 Sec Cor
39	24	Set post 3x3 in x 4 ft 1 ft deep Marked 6/4 Raised Mound of earth 2 ft high from 4 pits 18x24x12 in deep for Center 1/4 Sec Cor
59	24	Set post 3x3 in x 4 ft 1 ft deep marked 1/16 Raised Mound of earth 2 ft high from 4 pits 18x24x12 in deep for 1/16 Sec Cor
79	24	To 1/4 Sec Cor. on East boundary of Section 6 Land rolling Soil 2nd rate.

From the 1/16 Sec Cor. on west boundary on N.W. 1/4 of Section 5. I run East on a random line through Section 5 Var 12° 12' E

20	00	Set temporary 1/16 Sec Cor
40	00	Set temporary 1/16 Sec Cor
60	00	Set temporary 1/16 Sec Cor
80	00	Intersect Township line at a point 14 lks South of 1/16 Sec Cor. on East boundary on N.E. 1/4 of Sec 5.

Township No 17. N.R. No 6 W

		from which Corner I run South 89° 54' W On a true line through Section 5 Va 12° 12' E
20	00	Set post 3x3 in x 4 ft 1 ft deep marked 1/16 Raised mound of earth 2 ft high from 4 pits 18x24x12 in deep for 1/16 Sec Cor
40	00	Set post 3x3 in x 4 ft 1 ft deep marked 1/16 Raised mound of earth 2 ft high from 4 pits 18x24x12 in deep for 1/16 Sec Cor
60	00	Set post 3x3 in x 4 ft 1 ft deep marked 1/16 Raised mound of earth 2 ft high from 4 pits 18x24x12 in deep for 1/16 Sec Cor
80	00	To 1/16 Sec Cor. on west boundary on N.W. of Sec 5. Land rolling Soil 2nd rate.

From the 1/16 Sec. Cor. on East boundary on N.E. of Section 6. I run West on random line through Section 6 Va 12° 12' E

20	00	Set temporary 1/16 Sec Cor
40	00	Set temporary 1/16 Sec Cor
60	00	Set temporary 1/16 Sec Cor

Township No 17. N.R. No 6 W

75	00	Enter Scattering timber N.E. & S.E.
79	21	Intersect west boundary of Township at 1/16 Sec Cor. on N.W. of Section 6 from which Corner I run East on a true line through Section 6 Va 12° 12' E
19	21	Set post 3x3 in x 4 ft 1 ft deep marked 1/16 Raised mound of earth 2 ft high from 4 pits 18x24x12 in deep for 1/16 Sec Cor
39	21	Set post 3x3 in x 4 ft 1 ft deep marked 1/16 Raised mound of earth 2 ft high from 4 pits 18x24x12 in deep for 1/16 Sec Cor
59	21	Set post 3x3 in x 4 ft 1 ft deep marked 1/16 Raised mound of earth 2 ft high from 4 pits 18x24x12 in deep for 1/16 Sec Cor
79	21	To 1/16 Sec Cor. on East boundary on N.E. of Section 6 Land rolling Soil 2nd rate.

November 15th 1875

A list of Names of the individuals Employed to assist in running Measuring and marking the lines & Corners described in the foregoing field Notes in Township No. 17 North of Range 6 west of the 6th Principal Meridian.

And showing the Capacities in which they acted

Henry Court	Compassman
James E. Brown	Flagman
Charles H. Allen	Chainman
George Harden	Chainman
John R. Harris	Moundman
Wm. H. Cline	Moundman

We hereby Certify that we have assisted Franklin Potter, Deputy Surveyor in running measuring and marking the lines & Corners of Township No 17 North of the Base Line, Range No 6 West of the 6th Principal Meridian and that the said work has been in all respects to the best of our knowledge & belief well and faithfully executed and the boundary monuments planted according to the instructions furnished by the Surveyor General. Of dimensions character, construction & marking & in the manner as specifically described in the foregoing field notes.

Henry Court Compassman
James E Brewer Flagman
Charles H Weller Chainman
George Harden Chainman
John R Harris Moundman
Wm H Cline Moundman

Subscribed & Sworn to by the above

named persons before me a Justice
the Peace for the County of
Boone in the State of Nebraska
this 15th day of November A.D. 1878

G. H. Cox
Justice of the Peace
for Boone County

Township No. 17 North. Range No. 6. West of 6th PM

I Franklin Potter Deputy Surveyor
do solemnly swear that in pursuance
of a contract with Jno. R. Clark Surveyor
of the public lands of The United
States in the State of Nebraska bearing
date of August 20th A.D. 1875 and in
strict conformity to the laws of the
United States and the instructions
furnished by the said Surveyor
General I have surveyed the
subdivisions of Township No. 17
North of the Base Line. Range No
6 West of the 6th Principal
Meridian in said State and do
further solemnly swear that corner
monuments are of dimensions, character
construction and marking established and in
the manner as specifically described in
the forgoing field notes and that the
forgoing are the true and original
field notes of such survey

Franklin Potter,
Deputy Surveyor

State of Iowa
Scott County } ss.

Subscribed by said Franklin Potter Deputy Surveyor and sworn to before me a Notary Public in and for said County this 18th day of December A.D. 1875

J. Goldsbury. N.P.

General Description.

The bottom lands of this Tp are level and composed of a rich sandy loam soil and suitable for the cultivation of Indian wheat oats barley rye and tobacco trees. The Upland is rolling and suitable for grazing purposes. (Would make a splendid Sheep Range.) The water is pure and wholesome. And the timber along margin of stream is composed of Oak ash Black Walnut and Elm. The scenery to the eye of the "curious Explorer" would present a beautiful and picturesque appearance.

Surveyor Generals Office
Washington D.C. Nov. 21st 1876

The foregoing field notes of the survey and subdivision into 40 acre tracts of Township No 17. North of the Base Line of Range No 6. East of the 6th Principal Meridian in the Ponca Indian Reservation in the State of Nebraska, executed by Franklin Potter under his contract No 99. dated August 24th 1875 in the months of October and November AD 1875. having been critically examined, the necessary corrections and explanations made the said field notes and the surveys they describe are hereby approved

Jno. R. Clark.
Surveyor General

Exd Sch.

Township No 18 North

Range No 6 West.

List of Names and Duties of Assistants

Frank M. Crowell	Compassman
Alfred Sanders	Flagman
Thomas M. Skinner	Chainmen
Samuel Pierce	
James H. Gillet	Groundmen
Henry M. Halpin	

Index Diagram

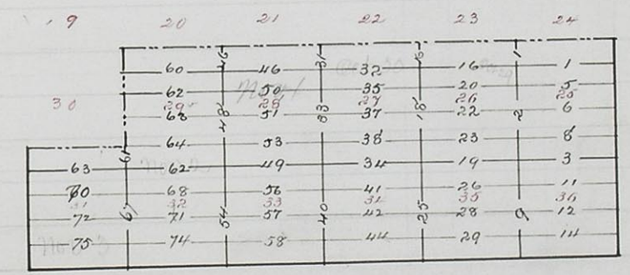

To determine the proper adjustments of my Compass for the subdivision of this Township I commence at the Cor to Sec's 13. 18. 19 Aug 24.

Aug run

South on a blank line along the E. boundary of Sec. 24

Va. 12°09' East.

20	10	To a point 4 lks W of 1/16 Sec Cor.
40	00	To a point 7 lks W of 1/4 Sec. Cor.
59	96	To a point 10 lks West of 1/16 Sec. Cor.
80	04	To a point 14 lks W of Cor to Sec's 19. 24. 25 Aug 30.

To retrace this line or run parallel thereto my compass must be adjusted to a Va. of 12°15' East.

Township No. 18 N. of Range No. 6 W. of the 6th P.M.

		From the Closing Cor. to Frac'l Sec's. 23 and 24 of Township No. 18 N. of R. 6 W. on the North boundary of the Pawnee Reservation. I run
		South on a true line between Sec's 23 & 24
		Va 13°46' East.
3	16	Set post 4 x 4 in x 4½ ft. 1 ft. deep
		Raised mound of earth 2½ ft. high from 4 pits 18 x 24 x 12 in deep for Cor. to Sec's 23. 24. 25 & 26
		Land Gently rolling Soil 2d rate.
		East on a random line between Sec's 24 and 25
		Va. 13°45' East.
20	00	Set temporary 1/16 Sec. Cor.
40	00	Set temporary 1/4 Sec. Cor.
60	00	Set temporary 1/16 Sec. Cor.
80	12	Intersect the East boundary of the Township at a point 12 lks North of Cor. to Sec's 24 and 25. from which Cor. I run

T 18 N R 6 W

		N 89° 55' W on a true line between Sec's 24 and 25
		Va 13° 45' East.
20	03	Set post. 3 x 3 in x 4 ft. 1 ft. deep marked 1/16 raised mound of earth 2 ft. high from 4 pits 18 x 24 x 12 in deep for 1/16 Sec. Cor.
40	06	Set. post. 3 x 3 in x 4 ft. 1 ft. deep marked 1/4 raised mound of earth 2 ft. high from 4 pits 18 x 24 x 12 in deep for 1/4 Sec Cor
60	09	Set. post. 3 x 3 in x 4 ft. 1 ft. deep marked 1/16 raised mound of earth 2 ft. high from 4 pits 18 x 24 x 12 in deep for 1/16 Sec. Cor.
80	12	To Cor to Sec's 23. 24. 25 and 26.
		Land gently rolling Soil 2d rate.
		South on a true line between Sec's 25 and 26
		Va 13° 06' East.
20	00	Set post. 3 x 3 in x 4 ft. 1/2 deep

T 18 N R 6 W

		marked 1/16 raised mound of earth 2 ft. high from 4 pits 18 x 24 x 12 in deep for 1/16 Sec Cor.
40	00	Set. post. 3 x 3 in x 4 ft. x 1 ft. deep marked 1/4 raised mound of earth 2 ft. high from 4 pits 18 x 24 12 in deep for 1/4 Sec. Cor.
60	00	Set. post. 3 x 3 in x 4 ft. 1 ft. deep marked 1/16 raised mound of earth 2 ft. high from 4 pits 18 x 24 x 12 in deep for 1/16 Sec. Cor.
80	00	Set post. 4 x 4 in x 4½ ft 1 ft. deep. raised mound of earth 2½ ft. high from 4 pits 18 x 24 x 12 in deep for Cor. to Sec's 25. 26. 35. and 36
		Land gently rolling Soil 2d rate.
		East on a random line between Sec's 25. and 36.
		Va 13° 45' East.
20	00	Set. temporary 1/16 Sec. Cor.

40.00		Set. Trav Sorar of W 1/4 Sec. Cor.
60.00		Set. Trav Sorar of W 1/4 Sec. Cor.
70.20		Intersect the East boundary of the Township at a point 28 chs S of Cor. to Sec's 25 & 36. from which Cor. bears.
		S 89° 25' W. on a true line between Sec's 25 & 36
		Var 13 3/4° East.
20.05		Set. post. 3 x 3 in x 4 ft. 1 ft. deep marked 1/4 raised mound of earth 2 ft. high. from 4 pits 18 x 24 x 10 in deep for 1/4 Sec Cor.
40.10		Set post. 3 x 3 in x 4 ft. 1 ft. deep marked 1/4 raised mound of earth 2 ft. high from 4 pits 18 x 24 x 10 in deep for 1/4 Sec. Cor.
60.15		Set. post. 3 x 3 in x 4 ft. 1 ft. deep marked 1/4 raised mound of earth 2 ft. high from 4 pits 18 x 24 x 12 in deep for 1/4 Sec. Cor.
70.20		To Cor. to Sec's 25. 26. 35 & 36. Land gently rolling 2d rate.

		From the 1/4 Sec. Cor. on the West boundary of the N. W. 1/4 of Sec. 25 run East on a random line through Sec. 25
		Var 13 3/4° East.
20.00		Set trav Sorar of 1/4 Sec. Cor.
40.00		Set. trav Sorar of 1/4 Sec. Cor.
60.00		Set trav Sorar of 1/4 Sec. Cor.
70.05		Intersect the East boundary of the Township at a point 4 chs S of the Cor. on the East boundary of N & 1/4 of Sec. 25. from which Cor. bears
		S 89° 25' W. on a true line through Sec. 25
		Var 13° 45' East.
20.02		Set. post. 3 x 3 in x 4 ft. 1 ft. deep marked 1/4 raised mound of earth 2 ft high from 4 pits 18 x 24 x 12 in deep for 1/4 Sec Cor.
40.04		Set. post 3 x 3 in x 4 ft. 1 ft. deep marked 1/4 raised mound of earth 2 ft. high from 4 pits 18 x 24 x 12

T 18 N R 6 W

		in deep for 1/16 Sec Cor.
60	06	Set post. 3 x 3 in x 4 ft 1 ft. deep marked 1/16 raised mound of earth 2 ft. high from 4 pits 18 x 24 x 12 in deep for. 1/16 Sec Cor.
80.	00	To the 1/16 Sec. Cor. on the west boundary of the N W 1/4 of Sec. 25. Land gently rolling Soil 2d rate.

From the 1/4 Sec. Cor. on the West boundary of Sec. 25 Drun East on a random line through Sec. 25

Va 13°45' East.

20,	00	Set temporary 1/16 Sec Cor.
40	00	Set temporary Center 1/4 Sec. Cor.
60	00	Set temporary 1/16 Sec.
80,	00	Intersect the East boundary of the Township at a point 7 lks South of the 1/4 Sec Cor. on the East boundary of Sec. 25. from which Cor. Drun

T 18 N R 6 W

S 89° 57' W on a true line through Sec. 25

Va 13°45' East.

20,	00	Set post. 3 x 3 in x 4 ft. 1 ft. deep marked 1/16 raised mound of earth 2 ft. high from 4 pits 18 x 24 x 12 in deep for. 1/16 Sec. Cor.
40,	00	Set post. 3 x 3 in x 4 ft. 1 ft deep marked C 1/4 raised mound of earth 2 ft. high from 4 pits 18 x 24 x 12 in deep for. Center 1/4 Sec. Cor.
60,	00	Set post. 3 x 3 in x 4 ft. 1 ft. deep marked 1/16 raised mound of earth 2 ft. high from 4 pits 18 x 24 x 12 in deep for. 1/16 Sec. Cor.
80	00	To the 1/4 Sec Cor. on the West boundary of Sec 25. Land gently rolling Soil 2d rate.

T 18 N R 6 W

From the 1/16 Sec. Cor. on the West boundary of the S.W. 1/4 of Sec. 25. Drew East on a random line through Sec. 25

Va 13.°45' East.

20.00 Set temporary 1/16 Sec. Cor.
40.00 Set temporary 1/16 Sec. Cor.
60.00 Set temporary 1/16 Sec. Cor.
80.00 Intersect the East boundary of the Township at the 1/16 Sec. Cor. on the East boundary of the S.E. 1/4 of Sec. 25. from which Cor. Drew West on a true line through Sec 25.

Va 13.°45' East.

20.00 Set post 3 x 3 in x 4 ft. 1 ft. deep marked 1/16 raised mound of earth 2 ft. high from four pits 18 x 24 x 12 in deep for 1/16 Sec. Cor.
40.00 Set post 3 x 3 in x 4 ft. 1 ft. deep marked 1/16 raised mound of earth 2 ft. high from 4 pits 18 x 24 x 12 in deep for 1/16 Sec. Cor.

T 18 N R 6 W

60.00 Set post 3 x 3 in x 4 ft. 1 ft. deep marked 1/16 raised mound of earth 2 ft. high from 4 pits 18 x 24 x 12 in deep for 1/16 Sec. Cor.
80.00 To 1/16 Sec. Cor. on the west boundary of the S.W. 1/4 of Sec. 25.
Land gently rolling Soil 2d rate

South on a random line between Sec's 35 and 36

Va 13.°0' E. East.

20.00 Set temporary 1/16 Sec. Cor.
25.00 Enter bottom N.W. and S.E.
37.00 Council Creek 10 lks wide S.E.
40.00 Set temporary 1/4 Sec. Cor.
60.00 Set temporary 1/16 Sec. Cor.
75.00 Leave bottom E and W
79.74 Intersect the South boundary of the Township at a point 14 lks East of the Cor to Sec's 35 and 36. from which Cor. Drew.

T 18 N R 6 W

N 00°06' E on a true line between
Sec's 35 and 36
Va 13°06' East.

19.74 Set post. 3 x 3 in 4 ft. 1 ft. deep
marked 1/16 raised mound of
earth 2 ft. high from 4 pits
18 x 24 x 12 in deep for. 1/16 Sec Cor.

39.74 Set post. 3 x 3 in x 4 ft. 1 ft. deep
marked 1/4 raised mound of
earth 2 ft. high from 4 pits
18 x 24 x 12 in deep for. 1/4 Sec Cor.

59.74 Set. post. 3 x 3 in x 4 ft. 1 ft. deep
marked 1/16 raised mound of earth
2 ft. high from 4 pits 18 x 24 x 12
in deep for. 1/16 Sec. Cor.

79.74 To Cor to Sec's 25. 26. 35 and 36.
Land in bottom level Soil 1st
rate Upland gently rolling Soil
2d rate.

T 18 N R 6 W

From the 1/16 Sec. Cor. on the West bound-
ary of the N.W. 1/4 of Sec. 36 Run.
East. on a random. through.
Sec. 36
Va 13°45' East.

20.00 Set. temporary 1/16 Sec. Cor.

40.00 Set. temporary 1/16 Sec. Cor.

60.00 Set temporary 1/16 Sec Cor.

80.20 Intersect the East boundary of the
Township at a point 10 lks South of the
1/16 Sec. Cor. on the East boundary of
the N.E. 1/4 of Sec. 36. from which Cor.
I run.
S 89°56' W on a true line through
Sec 36
Va 13°45' East.

20.05 Set post. 3 x 3 in x 4 ft. 1 ft. deep
marked 1/16 raised mound of earth
2 ft. high from 4 pits 18 x 24 x 12
in deep for. 1/16 Sec Cor.

40.10 Set post 3 x 3 in x 4 ft. 1 ft. deep
marked 1/16 raised mound of earth
2 ft. high from 4 pits 18 x 24 x 12

T18 N R6 W

		in deep for 1/16 Sec Cor.
60.	15	Set post 3 x 3 in x 4 ft. 1 ft. deep marked 1/16 raised mound of earth 2 ft. high from 4 pits 18 x 24 x 12 in deep for 1/16 Sec Cor.
80.	20	So 1/16 Sec. Cor. on the West boundary of the N.W. 1/4 of Sec. 36
		Land Gently rolling Soil 2d rate.

From the 1/4 Sec. Cor. on the west boundary of Sec. 36 Drun

East on a random line through Sec 36 Va 13° 45' East.

1.	50	Council Creek S.E. 10 lks wide
17.	50	Clear Bottom N. and S.
20.	00	Set temporary 1/16 Sec Cor.
40.	00	Set temporary C 1/4 Sec Cor.
60.	00	Set temporary 1/16 Sec Cor.
80.	16	Intersect the East boundary of the Township at a point 10 lks South of the 1/4 Sec Cor. on the East boundary of Sec. 36. from which Cor Drun

T18 N R6 W

		S 89° 56' W on a true line through Sec. 36
		Va 13° 45' East.
20	04	Set post 3 x 3 in x 4 ft 1 ft deep marked 1/16 raised mound of earth 2 ft. high from 4 pits 18 x 24 x 12 in deep for 1/16 Sec Cor.
40	08	Set post 3 x 3 in x 4 ft. 1 ft. deep marked C 1/4 raised mound of earth 2 ft. high from 4 pits 18 x 24 x 12 in deep for Center 1/4 Sec Cor.
60.	12	Set post 3 x 3 in x 4 ft 1 ft deep marked 1/16 raised mound of earth 2 ft high from 4 pits 18 x 24 x 12 in deep for 1/16 Sec. Cor.
80	16	To the 1/4 Sec. Cor. on the West boundary of Sec 36.
		Land in bottom level Soil 2d rate.
		Upland rolling 2d rate.

T 15 S. R 6 W.

		From the 1/4 Sec. Cor. on the west boundary of the S.W. 1/4 of Sec. 36
		Bears.
		East on a random line through
		Sec. 36.
		Va 13°45' East
17	00	Council Creek 10 links wide runs S.E.
17	00	Leave bottom S.W. cor S.E.
20	00	Set temporary 1/4 Sec. Cor.
40	00	Set temporary 1/4 Sec Cor.
60	00	Set temporary 1/4 Sec Cor.
80	00	Intersect the East boundary of the Township at a point 14.42 South of the 1/4 Sec Cor. on the East boundary of the S.E. 1/4 of Sec. 36. from which Cor. Bears
		S 89°45' W. on a true line through.
		Sec. 36.
		Va 13°45' East
20	02	Set posts 3 x 3 in x 4 ft. 1 ft deep marked 1/4 raised mound of earth 2 ft. high from 4 pits 18 x 24 x 12 in deep for. 1/4 Sec. Cor.

T 15 S. R 6 W.

40	04	Set post 3 x 3 in x 4 ft. 1 ft. deep marked 1/4 raised mound of earth 2 ft. high from 4 pits 18 x 24 x 12 in deep for. 1/4 Sec Cor.
60	06	Set post 3 x 3 in x 4 ft. 1 ft. deep marked 1/4 raised mound of earth 2 ft. high from 4 pits 18 x 24 x 12 in deep for. 1/4 Sec. Cor.
80	08	To the 1/4 Sec. Cor. on the West boundary of the S.W. 1/4 of Sec. 36.
		Land in bottoms level Soil 4th rate
		Upland Gently rolling Soil 2d rate.

T 10 N R 6 W

T 10 N R 6 W

X		From the Closing Corner to Frac'l Sec's 22 Aug 23 on the North boundary of the Pawnee Reservation Run South on a true line between Sec's 22 Aug 23. Va 13°06' East.
4.	06	Set. post 4 x 4 in x 4½ ft. 1 ft deep Raised mound of earth 2½ ft. high from 4 pits 18 x 24 x 12 in deep for Cor. to Sec's 22. 23. 26 Aug 27 Land level Soil 1st rate.
		East on a random line between Sec's 23 Aug 26 Va 13°00' East.
19	00	Council Creek 10 lks wide runs SE
20	00	Set. temporary 1/16 Sec. Cor.
40	00	Set. temporary 1/4 Sec. Cor.
50	00	Leave bottom N.W. Aug S.E.
60	00	Set. temporary 1/16 Sec Cor.
80	20	Intersect N. Aug S line at a point. 12 lks N. of Cor to Sec's 23. 24. 25 Aug 26

T 18 N R 6 W

from which Cor Drum
N 89° 55' West on a true line between
Sec's 23 and 26
Va 13° 00 East.

20.05 Set post 3 x 3 in x 4 ft. 1 ft. deep marked
1/16 raised mound of earth 2 ft. high
from 4 pits 18 x 24 x 12 in deep for
1/16 Sec. Cor.

40.10 Set post 3 x 3 in x 4 ft. 1 ft. deep marked
1/4 raised mound of earth 2 ft. high
from 4 pits 18 x 24 x 12 in deep
for 1/4 Sec. Cor.

60.15 Set post 3 x 3 in x 4 ft 1 ft deep marked
1/16 raised mound of earth 2 ft. high
from 4 pits 18 x 24 x 12 in deep for
1/16 Sec Cor.

80.20 To Cor to Sec's 22. 23. 26 and 27
Land in bottom level Soil 1st rate
Upland rolling Soil 2d rate.
October 29th 1875

T 18 N R 6 W

South on a true line between Sec's
26 and 27
Va 13° 06' East.

3.00 Leave bottom N W and S.E.

20.00 Set post 3 x 3 in x 4 ft. 1 ft. deep marked
1/16 raised mound of earth 2 ft. high
from 4 pits 18 x 24 x 12 in deep for 1/16
Sec Cor.

40.00 Set post 3 x 3 in x 4 ft. 1 ft. deep
marked 1/4 raised mound of earth
2 ft. high from 4 pits 18 x 24 x 12 in
deep for 1/4 Sec. Cor.

60.00 Set post 3 x 3 in x 4 ft. 1 ft. deep marked
1/16 raised mound of earth 2 ft. high
from 4 pits 18 x 24 x 12 in deep for
1/16 Sec. Cor.

80.00 Set post 4 x 4 in x 4½ ft. 1 ft. deep
Raised mound of earth 2½ ft. high
from 4 pits 18 x 24 x 12 in deep for
Cor to Sec's 26. 27. 34 and 35
Land in bottom level Soil 1st rate.
Upland rolling Soil 2d rate.

T 18 N R 6 W

East on a random line between
Sec's 26 and 35.
Va 13° 00' East.

17.00 Enter Bottom N.W. and S.E.
20.00 Set temporary 1/16 Sec. Cor.
40.00 Set temporary 1/4 Sec Cor.
60.00 Set temporary 1/16 Sec Cor.
62.50 Council Creek 10 lks wide S.E.
69.00 Cleave bottom N and S
80.00 Intersect the North and South line at Cor to Sec's 25. 26. 35 and 36. from which Cor. Drun
West on a true line between
Sec's 26 and 35.
Va 13° 00' East.

20.00 Set post 3 x 3 in x 4 ft. 1 ft. deep marked 1/16 raised mound of earth 2 ft. high from 4 pits 18 x 24 x 12 in deep for 1/16 Sec. Cor.
40.00 Set post 3 x 3 in x 4 ft. 1 ft. deep marked 1/4 raised mound of earth 2 ft. high from 4 pits 18 x 24 x 12 in deep for 1/4 Sec. Cor.

T 18 N R 6 W

60.00 Set post 3 x 3 in x 4 ft. 1 ft. deep marked 1/16 raised mound of earth 2 ft. high from 4 pits 18 x 24 x 12 in deep for 1/16 Sec. Cor.
80.00 To Cor to Sec's 26. 27. 34. and 35.
Land in bottom level 1st rate
Upland rolling Soil 2d rate.

From the 1/16 Sec. Cor. on the West boundary of the N.W. 1/4 of Sec. 26 Drun East on a random line through
Sec. 26.
Va 13° 00' East.

5.50 Enter Bottom N.W. and S.E.
19.00 Council Creek 10 lks wide S.W.
20.00 Set temporary 1/16 Sec. Cor.
24.50 Council Creek N.W. 10 lks wide.
26.00 Council Creek S.E. 10 lks wide.
40.00 Set temporary 1/16 Sec. Cor.
44.50 Cleave Bottom N.W. and S.E.
60.00 Set temporary 1/16 Sec Cor
80.16 Intersect the N and South line

T 18 N R 6 W

at a point 10 lks S of the 1/16 Sec Cor. on the East boundary of the N E 1/4 of Sec. 26. from which Cor. I run S 89° 56' W on a true line through Sec. 26

Va 13° 00' East.

20 04 Set post 3 x 3 in x 4 ft. 1 ft. deep marked 1/16 raised mound of earth 2 ft. high from 4 pits 18 x 24 x 12 in deep for 1/16 Sec. Cor.

40 08 Set post 3 x 3 in x 4 ft. 1 ft. deep marked 1/16 raised mound of earth 2 ft. high for 1/16 Sec. Cor.

60 12 Set post 3 x 3 in x 4 ft. 1 ft. deep marked 1/16 raised mound of earth 2 ft. high from 4 pits 18 x 24 x 12 in deep for 1/16 Sec Cor.

80 16 To 1/16 Sec. Cor. on the west boundary of the N W 1/4 of Sec. 26.

Land in bottom level Soil 6th rate Upland rolling Soil 2d rate

T 18 N R 6 W

From the 1/4 Sec. Cor. on the West boundary of Sec. 26. I run East on a random line through Sec. 26

Va 13° 00' East.

80 00 Enter Bottom N. W. Ang S. E.

20 00 Set temporary 1/16 Sec. Cor.

30 30 Council Creek 10 lks wide S. W.

38 00 Same Creek N. E.

39 00 Same Creek S. E.

40 00 Set temporary C 1/4 Sec. Cor.

50 00 Leave Bottom N. W. Ang S. E.

60 00 Set temporary 1/16 Sec Cor

80 20 Intersect. N Ang S line at a point 7 lks S of the 1/4 Sec. Cor. on the East boundary of Sec 26. from which Cor. I run S 89° 57' W on a true line through Sec. 26

Va 13° 00' East.

20 05 Set post 3 x 3 in x 4 ft. 1 ft. deep marked 1/16 raised mound of earth 2 ft high from 4 pits 18 x 24 x 12 in deep for 1/16 Sec Cor.

T 18 N R 6 W

40	10	Set. post. 3 x 3 in x 4 ft. 1 ft. deep marked C. 1/4 raised mound of earth 2 ft. high from 4 pits 18 x 24 x 12 in deep for. C. 1/4 Sec Corner
60	15	Set. post. 3 x 3 in x 4 ft. 1 ft. deep marked 1/16 raised mound of earth 2 ft. high from 4 pits 18 x 24 x 12 in deep for. 1/16 Sec Cor.
80	20	To the 1/4 Sec. Cor. on the West boundary of Sec. 26. Land in bottom level Soil 1st rate Upland rolling 2d rate.

From the 1/16 Sec. Cor. on the West boundary of the S.W. 1/4 of Sec. 26 Drun East on a random line through Sec. 26

Va 13°00' East.

20	00	Set temporary 1/16 Sec Cor.
22	40	Enter Bottom N W Ag S E
40	00	Set temporary 1/16 Sec Cor.

T 18 N R 6 W

45	30	Council Creek 10 lks wide S.E.
50	50	Same Creek N.E.
52	00	Same Creek S.E.
60	00	Set temporary 1/16 Sec. Cor.
70	00	Leave bottom N Ag S.
80	12	Intersect the N Ag S line at the 1/16 Sec. Cor on the E boundary of the S.E. 1/4 of Sec. 26 from which Cor. Drun.

West on a true line through Sec. 26

Va 13°00' East.

20	03	Set. post. 3 x 3 x 4 ft. 1 ft. deep marked 1/16 raised mound of earth 2 ft. high from 4 pits 18 x 24 x 12 in deep for. 1/16 Sec. Cor.
40	06	Set. post 3 x 3 in x 4 ft. 1 ft. deep marked 1/16 raised mound of earth 2 ft. high from 4 pits 18 x 24 x 12 in deep for. 1/16 Sec Cor.
60	09	Set. post. 3 x 3 in x 4 ft. 1 ft. deep marked 1/16 raised mound of earth 2 ft. high from 4 pits

T 18 N R 6 W

		18 x 24 x 12 in deep for 1/16 Sec Cor.
80	12.	To the 1/16 Sec. Cor. on the West boundary of the S W 1/4 of Sec. 26.
		Land level in bottom Aug 1st rate.
		Upland rolling 2d rate.
		South on a random line between Sec's 34 & 35
		Va 13°06' East
20	00	Set temporary 1/16 Sec Cor.
40	00	Set temporary 1/4 Sec Cor.
60	00	Set temporary 1/16 Sec Cor.
80	20	Intersect the South boundary of the Township at a point 14 lks West of Cor. to Sec's 34 Aug 35 from which Cor. Prun.
		N 00°06' W on a true line between Sec's 34 Aug 35
		Va 13°06' East
20.	20	Set post 3 x 3 in x 4 ft. 1 ft deep marked 1/16 raised mound of earth 2 ft. high from 4 pits 18 x 24 x 12 in

T 18 N R 6 W

		deep for 1/16 Sec. Cor.
40	20	Set post 3 x 3 in x 4 ft. 1 ft. deep marked 1/4 raised mound of earth 2 ft. high from 4 pits 18 x 24 x 12 in deep for 1/4 Sec Cor.
60.	20	Set post 3 x 3 in x 4 ft. 1 ft. deep marked 1/16 raised mound of earth 2 ft high from 4 pits 18 x 24 x 12 in deep for 1/16 Sec. Cor.
80.	20	To Cor to Sec's 26. 27. 34 Aug 35
		Land gently rolling Soil 2d rate.
		From the 1/16 Sec Cor. on the West boundary of the N W 1/4 of Sec. 35, Run East on a random line through Section 35.
		Va 13°00' East.
20.	00	Set temporary 1/16 Sec Cor.
25	00	Enter bottom N Aug. S.
40	00	Set temporary 1/16 Sec Cor.
48	00	Council Creek 10 lks wide S.
52	00	Leave Bottom N. Aug. S.
60	00	Set temporary 1/16 Sec. Cor.

T 18 N R 6 W

80	20	Intersect. the N. E. & S. Line at a point 14 lks South of the 1/16 Sec Cor. on the East boundary of the N. E. 1/4 of Sec. 35. from which Cor. Drun S 89° 54' W on a true line through Sec. 35
		Va. 13° 00' East.
20	05	Set. post 3 x 3 in x 4 ft. 1 ft. deep marked 1/16 raised mound of earth 2 ft. high from 4 pits 18 x 24 x 12 in deep for 1/16 Sec Cor.
40	10	Set. post 3 x 3 in x 4 ft. 1 ft. deep marked 1/16 raised mound of earth 2 ft. high from 4 pits 18 x 24 x 12 in deep for 1/16 Sec Cor.
60	15	Set post 3 x 3 in x 4 ft. 1 ft. deep marked 1/16 raised mound of earth 2 ft. high from 4 pits 18 x 24 x 12 in deep for 1/16 Sec. Cor.
80	20	To the 1/16 Sec. Cor. on the West boundary of the N. W. 1/4 of Sec. 35

T 18 N R 6 W

		Land in Bottom level Soil 1st rate. Upland rolling 2d rate.
		From the 1/4 Sec. Cor. on the West boundary of Sec. 35 Drun East on a random line through Sec. 35
		Va 13° 00' East.
20	00	Set. temporary 1/16 Sec Cor.
23	00	Enter Bottom. N. W. & S. E.
40	00	Set temporary Center 1/4 Sec. Cor.
60	00	Set. temporary 1/16 Sec Cor.
80	00	Intersect. N. E. & S. Line at a point 4 lks North of the 1/4 Sec Cor. on the East boundary of Sec. 35. from which Cor. Drun N 89° 58' W on a true line through Sec. 35
		Va 13° 00' East.
20	00	Set. post 3 x 3 in x 4 ft. 1 ft. deep marked 1/16 raised mound of earth 2 ft high from 4 pits. 18 x 24 x 12

T 18 N R 6 W

in deep for 1/16 Sec Cor.

40.00 Set post 3 x 3 in x 4 ft 1 ft deep marked C 1/4 raised mound of earth 2 ft. high from 4 pits 18 x 24 x 12 in deep for Center 1/4 Sec. Cor.

60.00 Set post 3 x 3 in x 4 ft. 1 ft. deep marked 1/16 raised mound of earth 2 ft. high from 4 pits 18 x 24 x 12 in deep for 1/16 Sec. Cor.

80.00 To the 1/4 Sec Cor. on the West boundary of Sec 35

Upland rolling Soil 2d rate

Bottom level Soil 2d rate.

From the 1/16 Sec. Cor. on the west boundary of the S W 1/4 of Sec. 35 Drun.

East on a random line through Sec. 35

Va 13°00' East.

20.00 Set temporary 1/16 Sec. Cor.

T 18 N R 6 W

27.00 Enter Bottom N. W. Ang S. E.

40.00 Set temporary 1/16 Sec. Cor.

60.00 Set temporary 1/16 Sec. Cor.

79.92 Intersect the N Ang S line at a point 14 lks N of the 1/16 Sec. Cor. x from which Cor. Drun

x on East boundary of S 1/4 of Sec 35

N 89°54' W on a true line through Sec. 35. Va 13° E

19.98 Set post 3 x 3 in x 4 ft 1 ft deep marked 1/16 raised mound of earth 2 ft high from 4 pits 18 x 24 x 12 in deep for 1/16 Sec. Cor.

39.96 Set post 3 x 3 in x 4 ft 1 ft deep marked 1/16 raised mound of earth 2 ft high from 4 pits 18 x 24 x 12 in deep for 1/16 Sec. Cor.

59.94 Set post 3 x 3 in x 4 ft 1 ft deep marked 1/16 raised mound of earth 2 ft high from 4 pits 18 x 24 x 12 in deep for 1/16 Sec. Cor.

T18 N R6 W

79.	92	To the 1/16 Sec Cor on the West boundary of the S W 1/4 of Sec. 35 Upland rolling 2d rate. Bottom Level Soil 1st rate.
		From the Closing Cor to Frac'l Sec's 21 Aug 22 on the North boundary of the Pawnee Reservation Drun. South on a true line between Sec's 21 Aug 27 Va 13°06' East
4.	38	Set post 4 x 4 in x 4½ ft 1 ft deep raised mound of earth 2½ ft high from 4 pits 18 x 24 x 12 in deep for Cor to Sec's 21. 22. 27 Aug 28. Land Gently rolling Soil 2d rate

T18 N R6 W

		East on a random line between Sec's 22 Aug 27 Va. 13°10 East.
20	00	Set temporary 1/16 Sec Cor.
40	00	Set temporary 1/4 Sec Cor.
60	00	Set temporary 1/16 Sec Cor.
78	00	Enter Bottom N Aug S.
80	20	Intersect the N Aug S line at a point 12 lks S. of Cor to Sec's 22. 23. 26 Aug 27. from which Cor Drun
		S 89°55' W on a true line between Sec's 22 Aug 27 Va 13°10' East.
20	05	Set post 3 x 3 in x 4 ft 1 ft deep marked 1/16 raised mound of earth 2 ft high from 4 pits 18 24 x 12 in deep for 1/16 Sec. Cor.
40.	10	Set post 3 x 3 in x 4 ft 1 ft deep marked 1/4 raised mound of earth 2 ft high from 4 pits 18 x 24 x 12 in deep for 1/4 Sec Cor.
60	15	Set post 3 x 3 in x 4 ft 1 ft deep

T 18 N R 6 W

		marked 1/16 raised mound of earth 2 ft high from 4 pits 18 x 24 x 12 in deep for 1/16 Sec. Cor.
80.	21	To Cor. to Sec's 21. 22. 27 and 28. Land gently rolling Soil 2d rate. October 30th 1875
		South on a true line between Sec's 27 and 28 Va 13°16' East
20.	00	Set post 3 x 3 in x 4 ft 1 ft deep marked 1/16 raised mound of earth 2 ft high from 4 pits 18 x 24 x 12 in deep for 1/16 Sec Cor.
40.	00	Set post 3 x 3 in x 4 ft 1 ft deep marked 1/4 raised mound of earth 2 ft high from 4 pits 18 x 24 x 12 in deep for 1/16 Sec. Cor.
60	00	Set post 3 x 3 in x 4 ft 1 ft deep marked 1/16 raised mound of earth 2 ft high from 4 pits 18 24 x 12 in deep for 1/16 Sec Cor.
80.	00	Set post 4 x 4 in x 4 1/2 ft 1 ft deep

T 18 N R 6 W

		Raised mound of earth 2 1/2 ft high from 4 pits 18 x 24 x 12 in deep for Cor. to Sec's 27. 28. 33 and 34. Land gently rolling Soil 2d rate.
		East on a random line between Sec's 27 and 34. Va 13°10' East.
20	00	Set temporary 1/16 Sec. Cor.
40	00	Set temporary 1/4 Sec. Cor.
60	00	Set temporary 1/16 Sec. Cor.
80.	04	Intersect the 2d and S Line at a point 20 lks South of Cor. to Sec's 26. 27. 34 and 35. from which Cor. Drun. S 89°51' W on a true line between Sec's 27 and 34 Va 13°10' East.
20	01	Set post 3 x 3 in x 4 ft 1 ft deep marked 1/16 raised mound of

T 18 N R 6 W

		earth 2 ft high from 4 pits 18 x 24 x 12 in deep for 1/16 Sec. Cor.
40	02	Set post 3 x 3 in x 4 ft 1 ft deep marked 1/4 raised mound of earth 2 ft high from 4 pits 18 x 24 x 12 in deep for 1/4 Sec. Cor.
60	03	Set post 3 x 3 in x 4 ft 1 ft deep marked 1/16 raised mound of earth 2 ft high from 4 pits 18 x 24 x 12 in deep for 1/16 Sec. Cor.
80	.04	To Cor. to Secs 27. 28. 33 and 34 Land gently rolling Soil 2d rate

From the 1/16 Sec Cor. on the west boundary of the N.W. 1/4 of Sec. 27 Drun.
East on a random line through Sec. 27.
Va 13°10' East.

T 18 N R 6 W

20	00	Set temporary 1/16 Sec. Cor.
40	00	Set temporary 1/16 Sec Cor.
60	00	Set temporary 1/16 Sec Cor.
79	92	Intersect the N and S line at a point 10 lks S of the 1/16 Sec. Cor on the East boundary of the N E 1/4 of Sec. 27. from which Cor. Drun S 89°56' W on a true line through Sec. 27 Va. 13°10' East.
19	98	Set post 3 x 3 in x 4 ft 1 ft deep marked 1/16 raised mound of earth. 2 ft high from 4 pits 18 x 24 x 12 in deep for 1/16 Sec Cor.
39	96	Set post 3 x 3 in x 4 ft 1 ft deep marked 1/16 raised mound of earth 2 ft high from 4 pits 18 x 24 x 12 in deep for 1/16 Sec Cor.
59	94	Set post 3 x 3 in x 4 ft 1 ft deep marked 1/16 raised mound of earth 2 ft high from 4 pits 18 x 24 x 12 in deep for 1/16 Sec Cor.
79	.92	To the 1/16 Sec. Cor. on the West boundary.

T 18 N R 6 W

		of the N W 1/4 of Sec. 27
		Land gently rolling Soil 2d rate.
		From the 1/4 Sec. Cor. on the West boundary of Sec 27 I run East on a random line through Sec. 27
		Va. 13°10' East.
20	00	Set temporary 1/16 Sec Cor.
40	00	Set temporary Center 1/4 Sec. Cor.
60	00	Set temporary 1/16 Sec. Cor.
79	96	Intersect N Bdy S Line at 18 lks S of the 1/4 Sec. Cor. on the East boundary of Sec. 27. from which Cor I run
		S 89°52' W on a true line through Sec. 27
		Va 13°10' East.
19	99	Set post 3 x 3 in x 4 ft 1 ft deep marked 1/16 raised mound of earth 2 ft high from 4 pits 18 x 24 x 12 in deep for 1/16 Sec Cor.

T 18 N R 6 W

39	98	Set post 3 x 3 in x 4 ft 1 ft deep marked C 1/4 raised mound of earth 2 ft high from 4 pits 18 x 24 x 12 in deep for. Center 1/4 Sec. Cor.
59	97	Set post. 3 x 3 in x 4 ft 1 ft deep marked 1/16 raised mound of earth 2 ft high from 4 pits 18 x 24 x 12 in deep for. 1/16 Sec. Cor.
79	96	To the 1/4 Sec. Cor. on the West boundary of Sec. 27.
		Land gently rolling Soil 2d rate
		From the 1/16 Sec. Cor. on the west boundary of the S W 1/4 of Sec. 27 I run.
		East on a random line through Sec. 27
		Va 13°10' East.
20	00	Set temporary 1/16 Sec Cor.

Tit N Re C.W.

40	00	Set temporary 1/16 Sec Cor.
60	00	Set temporary 1/16 Sec Cor.
79	92	Intersect the B.N. and S line, at a point 16 lks S of the 1/16 Sec Cor on the East boundary of the S.E. 1/4 of Sec. 27. from which Cor. Drun
		S 89°53' W. on a true line through Sec 27
		Va. 13°10' East.
19	98	Set post 3 x 3 in x 4 ft 1 ft deep marked 1/16 raised mound of earth 2 ft high from 4 pits 18 x 24 x 12 in deep for. 1/16 Sec Cor.
39	96	Set post 3 x 3 x 4 ft 1 ft deep marked 1/16 raised mound of earth 2 ft high from 4 pits 18 x 24 x 12 in deep for. 1/16 Sec. Cor.
59	94	Set post 3 x 3 in x 4 ft 1 ft deep marked 1/16 raised mound of earth 2 ft high from 4 pits 18 x 24 x 12 in deep. for. 1/16 Sec. Cor.
79	92	To the 1/16 Sec. Cor. on the West boun-

Tit N Re C W

		dary of the S.W. 1/4 of Sec. 27
		Cand gently rolling Soil 2a rate.
		South on a random line between Sec's 33 and 34
		Va 13°06' East.
20	00	Set temporary 1/16 Sec. Cor.
40	00	Set temporary 1/4 Sec Cor.
60	00	Set temporary 1/16 Sec. Cor.
79	90	Intersect the South boundary of the Township at Cor. to Sec's 33 and 34 from which Cor. Drun.
		North. on a true line between Sec's 33 and 34
		Va 13°06' East.
19	90	Set post 3 x 3 in x 4 ft 1 ft deep marked 1/16 raised mound of earth 2 ft high from 4 pits 18 x 24 x 12 in deep for 1/16 Sec Cor
39	90	Set post 3 x 3 in x 4 ft 1 ft deep

T 18 N R 6 W

marked 1/4 raised mound of earth
2 ft high from 4 pits 18 x 24 x 12
in deep for 1/4 Sec. Cor.

59 90 Set post 3 x 3 in x 4 ft 1 ft deep
marked 1/16 raised mound of earth
2 ft high from 4 pits 18 x 24 x
12 in deep for 1/16 Sec. Cor.

79 90 To Cor to Sec's 27. 28. 33 & 34
Land gently rolling Soil 2d rate

From the 1/16 Sec Cor. on the West
boundary of the N W 1/4 of Sec. 34
Drum
East on a random line through
Sec 34
Va 13°10' East.

20 00 Set temporary 1/16 Sec Cor.
40 00 Set temporary 1/16 Sec Cor.
60 00 Set temporary 1/16 Sec. Cor.
79.96 Intersect the N and S line at a
point 7 lks N of the 1/16 Sec. Cor.
on the East boundary of N E 1/4 of Sec. 34

T 18 N R 6 W.

from which Cor. Drum
N 89°57' W on a true line through
Sec. 34
Va 13°10' East.

19 99 Set post 3 x 3 in x 4 ft 1 ft deep
marked 1/16 raised mound of
earth. 2 ft high from 4 pits
18 x 24 x 12 in deep for 1/16 Sec Cor.

39.98 Set post 3 x 3 in x 4 ft 1 ft deep
marked 1/16 raised mound of earth
2 ft high from 4 pits 18 x 24 x 12
in deep for 1/16 Sec Cor.

59.97 Set post 3 x 3 in x 4 ft 1 ft deep
marked 1/16 raised mound of earth
2 ft high from 4 pits 18 x 24 x 12
in deep for 1/16 Sec. Cor.

79.96 To 1/16 Sec. Cor. on the West boundary
of the N W 1/4 of Sec 34.
Land gently rolling Soil 2d
rate.

From the 1/4 Sec. Cor. on the West

T 18 N R 6 W

Boundary of Sec. 34 Drun
East on a random line through
Sec. 34
Va 13°10' East.

20.00 Set temporary 1/16 Sec. Cor.
40.00 Set temporary C 1/4 Sec. Cor.
60.00 Set temporary 1/16 Sec. Cor.
80.04 Intersect the N Aug S line at a point
10 lks N of the 1/4 Sec. Cor. on the
East boundary of Sec. 34.
from which Cor. Drun.
N 89°56' W on a true line through
Sec. 34
Va 13°10' East.

20.01 Set post 3 x 3 in x 4 ft 1 ft deep
marked 1/16 raised mound of earth
2 ft high from 4 pits 18 x 24 x 12
in deep for 1/16 Sec Cor.
40.02 Set post 3 x 3 in x 4 ft 1 ft deep
marked C 1/4 raised mound of
earth 2 ft high from 4 pits 18 x 24 x
12 in deep for C 1/4 Sec. Cor.
60.03 Set post 3 x 3 in x 4 ft 1 ft deep

T 18 N R 6 W

marked 1/16 raised mound of earth
2 ft high from 4 pits 18 x 24 x 12
in deep for 1/16 Sec. Cor.
80.04 To 1/4 Sec Cor. on the W boundary
of Sec 34
Cand gently rolling Soil 2d
rate.

From the 1/16 Sec. Cor. on the West
boundary of the S W 1/4 of Sec 34
Drun
East on a random line through
Sec. 34
Va 13°10' East.

20.00 Set temporary 1/16 Sec. Cor.
40.00 Set temporary 1/16 Sec. Cor.
60.00 Set temporary 1/16 Sec. Cor.
80.08 Intersect N Aug S line at a point
12 lks N of the 1/16 Sec. Cor. on the
East boundary of the S.E. 1/4 of
Sec 34. from which Cor. Drun.
N 89°55' W on a true line through

T 18 N R 6 W

Sec. 34

Va 13°10' East.

20 02 Set post 3 x 3 in x 4 ft 1 ft deep marked 1/16 raised mound of earth 2 ft high from 4 pits 18 x 24 x 12 in deep for 1/16 Sec. Cor.

40 04 Set post 3 x 3 in x 4 ft 1 ft deep marked 1/16 raised mound of earth 2 ft high from 4 pits 18 x 24 x 12 in deep for 1/16 Sec Cor.

60 06 Set post 3 x 3 in x 4 ft 1 ft deep marked 1/16 raised mound of earth 2 ft high from 4 pits 18 x 24 x 12 in deep for 1/16 Sec. Cor.

80 08 To 1/16 Sec Cor. on the West boundary of the S.W. 1/4 of Sec 34

Land gently rolling Soil 2d rate

T 18 N R 6 W

From the Closing Cor. to Frac'l Sec's 20 Aug 21 on the North boundary of the Pawnee reservation Drum

South on a true line between Sec's 20 Aug 21

Va 13°06' East.

5.62 Set post 4 x 4 in x 4½ ft 1 ft deep Raised mound of earth 2½ ft high from 4 pits 18 x 24 x 12 in deep for Cor. to Sec's 20. 21. 28 Aug 29.

Land gently rolling Soil 2d rate.

East on a random line between Sec's 21 Aug 28

Va 13°10' East.

20 00 Set temporary 1/16 Sec. Cor.

40 00 Set temporary 1/4 Sec Cor.

60 00 Set temporary 1/16 Sec Cor.

79.92 Intersect the N Aug S line at a point 7 lks N of the Cor. to Sec's 21. 22. 27

T 18 N R 6 W

		Aug 28 from which Cor. I run N 89° 57' W on a true line between Sec's 21 Aug 28 Va 13° 10' East.
19	98	Set post 3 x 3 in x 4 ft 1 ft deep marked 1/16 raised mound of earth 2 ft high from 4 pits 18 x 24 x 12 in deep for 1/16 Sec. Cor.
39	96	Set post 3 x 3 in x 4 ft 1 ft deep marked 1/4 raised mound of earth 2 ft high from 4 pits 18 x 24 x 12 in deep for 1/4 Sec. Cor.
59	94	Set post 3 x 3 in x 4 ft 1 ft deep marked 1/16 raised mound of earth 2 ft high from 4 pits 18 x 24 x 12 in deep for 1/16 Sec. Cor.
79	92	To Cor. to Sec's 20. 21. 28 Aug 29. Land gently rolling Soil 2d rate.

T 18 N R 6 W

		South on a true line between Sec's 28 Aug 29 Va 13° 10' East.
20	00	Set post 3 x 3 in x 4 ft 1 ft deep marked 1/16 raised mound of earth 2 ft high from 4 pits 18 x 24 x 12 in deep for 1/16 Sec Cor.
40	00	Set post 3 x 3 in x 4 ft 1 ft deep marked 1/4 raised mound of earth 2 ft high from 4 pits 18 x 24 x 12 in deep for 1/4 Sec. Cor.
60	00	Set post 3 x 3 in x 4 ft 1 ft deep marked 1/16 raised mound of earth 2 ft high from 4 pits 18 x 24 x 12 in deep for 1/16 Sec Cor.
80	00	Set post 4 x 4 in x 4 1/2 ft 1 ft deep Raised mound of earth 2 1/2 ft high from 4 pits 18 x 24 x 12 in deep for Cor to Sec's 28. 29. 32 Aug 33. Land gently rolling Soil 2d rate.

T 18 N R 6 W

		East on a random line between Sec's 28 and 33 Va 13°10' East
20	00	Set temporary 1/16 Sec. Cor.
40	00	Set temporary 1/4 Sec Cor.
60	00	Set temporary 1/16 Sec. Cor.
80	12	Intersect. N. Mag S line at Cor to Sec's 27. 28. 33 and 34 from which Cor. Drun
		West on a true line between Sec's 28 and 33 Va 13°10' East.
20	03	Set post 3 x 3 in x 4 ft 1 ft deep marked 1/16 raised mound of earth 2 ft high from 4 pits 18 x 24 x 12 in deep for 1/16 Sec Cor.
40	06	Set post 3 x 3 in x 4 ft 1 ft deep marked 1/4 raised mound of earth 2 ft high from 4 pits 18 x 24 x 12 in deep for 1/4 Sec Cor.
60	09	Set post 3 x 3 x 4 ft 1 ft deep marked 1/16 raised mound of

T 18 N R 6 W

		earth 2 ft high from 4 pits 18 x 24 x 12 in deep for 1/16 Sec Cor.
80	12	To Cor. to Sec's 28 x 29. 32 and 33 Land gently rolling Soil 2d rate
		From the 1/16 Sec Cor. on the West boundary of the N. W. 1/4 of Sec. 28 Drun
		East on a random line through Sec. 28 Va 13°10' East
20	00	Set temporary 1/16 Sec. Cor.
40	00	Set temporary 1/16 Sec Cor
60	00	Set temporary 1/16 Sec Cor.
80	04	Intersect. N. Mag S line at a point 12 lks N of the 1/16 Sec Cor on the East boundary of the N E 1/4 of Sec. 28 from which Cor. Drun N 89°5' W on a true line through Sec 28 Va 13°10' East
20	01	Set post 3 x 3 in x 4 ft 1 ft deep

T. 16 S. R. 6 W.

		marked 1/16 raised mound of earth 2 ft. high from 4 pits 18 x 24 x 12 in deep for 1/16 Sec Cor.
40	02	Set post 3 x 3 in x 4 ft. 1 ft. deep marked 1/16 raised mound of earth 2 ft. high from 4 pits 18 x 24 x 12 in deep for 1/16 Sec Cor.
60	03	Set post 3 x 3 in x 4 ft 1 ft deep marked 1/16 raised mound of earth 2 ft. high from 4 pits 18 x 24 x 12 in deep for 1/16 Sec. Cor.
20	04	To 1/16 Sec Cor. on the west boundary of the N. W. 1/4 of Sec. 25 Land gently rolling Soil 2d rate. November 1st 1873.

From the 1/4 Sec Cor on the West boundary of Sec 25 I run East on a random line through Sec 25

Va 13°10' East

T. 16 S. R. 6 W.

20	00	Set Iron post x 1/4 Sec Cor.
40	00	Set Iron post Center 1/4 Sec Cor.
60	00	Set Iron post x 1/4 Sec Cor.
80	20	Intersect the S. Bdy S line at a point 14 lks S of the 1/4 Sec Cor on the East boundary of Sec. 25 from which Cor. I run S. 89° 54' W. on a true line through Sec. 25 Va 13°10' East.
20	03	Set post 3 x 3 in x 4 ft 1 ft deep marked 1/16 raised mound of earth 2 ft. high from 4 pits 18 x 24 x 12 in deep for 1/16 Sec Cor.
40	10	Set post 3 x 3 in x 4 ft 1 ft deep marked 1/16 raised mound of earth 2 ft high from 4 pits 18 x 24 x 12 in deep for Center 1/4 Sec. Cor.
60	15	Set post 3 x 3 in x 4 ft 1 ft deep marked 1/16 raised mound of earth 2 ft high from 4 pits

T 18 N R 6 W

		18 x 24 x 12 in deep for 1/16 Sec Cor.
80	20	To 1/4 Sec Cor on West boundary of Sec 28
		Land gently rolling Soil 2d rate
		From the 1/16 Sec Cor. on the west boundary of the S W. 1/4 of Sec. 28
		Drum
		East on a random line through Sec 28.
		Va 13° 10' East.
20	00	Set temporary 1/16 Sec. Cor.
40	00	Set temporary 1/16 Sec. Cor.
60	00	Set temporary 1/16 Sec. Cor.
80	16	Intersect the N and S line at a point 16 lks N of the 1/16 Sec Cor on the East boundary of the S E 1/4 of Sec 28. from which Cor. I run N 89° 53' W on a true line through Sec 28
		Va 13° 10' East
20	04	Set post 3 x 3 in x 4 ft 1 ft deep

T 18 N R 6 W

		marked 1/16 raised mound of earth 2 ft high from 4 pits 18 x 24 x 12 in deep for 1/16 Sec. Cor.
40	08	Set post 3 x 3 in x 4 ft 1 ft deep marked 1/16 raised mound of earth 2 ft high from 4 pits 18 x 24 x 12 in deep for 1/16 Sec Cor.
60	12	Set post 3 x 3 in x 4 ft 1 ft deep marked 1/16 raised mound of earth 2 ft high from 4 pits 18 x 24 x 12 in deep for 1/16 Sec Cor.
80	16	To 1/16 Sec Cor. on the west boundary of the S W 1/4 of Sec. 28
		Land gently rolling Soil 2d rate.
	X	
		South on a random line between Sec's 32 and 33.
		Va 13° 10' East
20	00	Set temporary 1/16 Sec Cor.
40	00	Set temporary 1/16 Sec Cor.
60	00	Set temporary 1/16 Sec Cor.

80.	00	Intersect the South boundary of the Township at a point 21 lks W. of Cor to Secs 32 & 33. From which Cor. I run N. 00° 9' W. on a true line between Secs 32 & 33 Var 3° 16' East.
20.	00	Set post 3 x 3 in x 4 ft 1 ft deep marked 1/4 raised mound of earth 2 ft high from 4 pits 18 x 24 x 12 in deep for 1/4 Sec Cor.
20.	00	Set post 3 x 3 in x 4 ft 1 ft deep marked 1/4 raised mound of earth 2 ft high from 4 pits 18 x 24 x 12 in deep for 1/4 Sec Cor.
60	00	Set post 3 x 3 in x 4 ft 1 ft deep marked 1/4 raised mound of earth 2 ft high from 4 pits 18 x 24 x 12 in deep for. 1/4 Sec Cor.
80.	00	To Cor to Secs 28. 29. 32 & 33 Land gently rolling. Soil 2d rate.

From the 1/4 Sec Cor on the West boundary of the N.W. 1/4 of Sec. 33 I run East on a random line through Sec 33 Var 13° 30' East.

20	00	Set true quarter 1/4 Sec Cor.
40	00	Set true quarter 1/4 Sec Cor.
60	00	Set true quarter 1/4 Sec Cor.
80	00	Intersect N. & S. line at a point 21 lks N. of the 1/4 Sec Cor on the East boundary of the N. E. 1/4 of Sec. 33. From which Cor I run N. 89° 51' W. on a true line through Sec 33 Var 13° 16' East.
20	00	Set post 3 x 3 in x 4 ft 1 ft deep marked 1/4 raised mound of earth 2 ft high from 4 pits 18 x 24 x 12 in deep for. 1/4 Sec Cor.
40	00	Set post 3 x 3 in x 4 ft 1 ft deep marked 1/4 raised mound of earth 2 ft high from 4 pits.

T 16 N. R 6 W.

		18 x 24 x 12 in deep for 1/16 Sec Cor.
60	00	Set Post 3 x 3 in & 4 ft. 1 ft. deep marked 1/16 raised mound of earth 2 ft. high from 4 pits 18 x 24 x 12 in deep for 1/16 Sec Cor.
70	00	To the Sec Cor. on the N. boundary of the N. W. 1/4 of Sec. 33. Land gently rolling Soil 2d rate.

From the 1/4 Sec Cor. on the west boundary of Sec 33 Drawn East on a random line through Sec. 33

N at 13°10' East

20	00	Set true posts 1/16 Sec Cor.
40	00	Set true posts 1/4 Sec. Cor.
60	00	Set true posts 1/16 Sec Cor.
79	80	Intersect S. and S line at the 1/4 Sec. Cor. on the East boundary of Sec. 33 from which Cor. Drawn West on a true line through

T 16 N. R 6 W.

Sec. 33.

N at 13°10' East.

19.95		Set post 3 x 3 in & 4 ft 1 ft deep marked 1/16 raised mound of earth 2 ft. high from 4 pits 18 x 24 x 12 in deep for. 1/16 Sec Cor.
39.90		Set post 3 x 3 in x 4 ft. 1 ft deep marked 1/4 raised mound of earth 2 ft. high from 4 pits 18 x 24 x 12 in deep for. Center 1/4 Sec Cor.
59	85	Set post 3 x 3 in x 4 ft. 1 ft. deep marked 1/16 raised mound of earth 2 ft. high from 4 pits 18 x 24 x 12 in deep for. 1/16 Sec. Cor.
79.	80	To 1/4 Sec. Cor. on the West boundary of Sec. 33. Land gently rolling Soil 2d rate.

From the 1/4 Sec Cor. on the west boundary of the S. W. 1/4 of Sec. 33 Drawn East on a random line through

T 18 N R 6 W

Sec 33

Va 13° 10' East

20 00 Set temporary 1/16 Sec Cor.

40 00 Set temporary 1/16 Sec Cor.

60 00 Set temporary 1/16 Sec Cor.

79.88 Intersect N and S line at a point 10 lks N of 1/16 Sec Cor. on the East boundary of S E 1/4 of Sec 33. from which Cor. I run

N 89° 56' W on a true line through

Sec 33

Va 13° 10' East.

19.97 Set post 3 x 3 in x 4 ft 1 ft deep marked 1/16 raised mound of earth 2 ft high from 4 pits 18 x 24 x 12 in deep for 1/16 Sec Cor.

39.94 Set post 3 x 3 x 4 ft 1 ft deep marked 1/16 raised mound of earth 2 ft high from 4 pits 18 x 24 x 12 in deep for 1/16 Sec Cor.

59.91 Set post 3 x 3 in x 4 ft 1 ft deep marked 1/16 raised mound of

T 18 N R 6 W

earth 2 ft high from 4 pits 18 x 24 x 12 in deep for 1/16 Sec. Cor.

79 88 To 1/16 Sec. Cor on the West boundary of the S W 1/4. of Sec 33.

Land gently rolling Soil 2d rate.

West on a random line between

Sec's 20 and 29

Va 12° 15' East

20.00 Set temporary 1/16 Sec Corner.

40 00 Set temporary 1/4 Sec. Corner

60.00 Set temporary 1/16 Sec Corner

77.80 Intersect the West boundary of the Pawnee Indian Reservation at Closing Corner to fracl Sec's 20 and 29. from which Cor. I run.

East on a true line between

Sec's 20 and 29.

Va 12° 15' East.

17.80 Set post 3 x 3 in x 4 ft 1 ft deep marked 1/16 raised mound of earth 2 ft high from 4 pits 18 x 24 x 12 in deep for 1/16 Sec. Cor.

T. 18 S. R. 6 W.

37.	80	Set post 3x3 in x 4 ft 1 ft deep marked 1/4 raised mound of earth 2 ft high from 4 pits 18x24x12 in deep for 1/4 Sec. Corner.
57.	80	Set post 3x3 in x 4 ft 1 ft deep marked 1/16 raised mound of earth 2 ft high from 4 pits 18x24x12 in deep for 1/16 Sec. Corner.
77.	80	To Cor to Secs 20. 21. 28. & 29 Land gently rolling Soil 2d rate.

From the Cor to fracl Secs 29 & 30 on the North boundary of the Pawnee Indian Reservation run
South on a true line between fracl Secs 29 & 30
Va 12°15' East.

4.	48	Set post 4x4 in x 4½ ft 1 ft deep raised mound of earth 2 ft high from 4 pits 18x24x12 in deep for Cor to Secs 29. 30. 31 & 32. Land level Soil 2d rate.

T. 18 S. R. 6 W.

East on a random line between
Secs 29 & 32.
Va 12°15' East.

20.	00	Set temporary 1/16 Sec. Corner
40.	00	Set temporary 1/4 Sec. Corner
60.	00	Set temporary 1/16 Sec. Corner
80.	60	Intersect the S. & line at Cor. to Secs 28. 29. 32 & 33 from which Corner I run.

North on a true line between
Secs 29 & 32.
Va 12°15' East.

20.	17	Set post 3x3 in x 4 ft 1 ft deep marked 1/16 raised mound of earth 2 ft high from 4 pits 18x24x12 in deep for 1/16 Sec Cor.
40.	34	Set post 3x3 in x 4 ft 1 ft deep marked 1/4 raised mound of earth 2 ft high from 4 pits 18x24x12 in deep for 1/4 Sec. Cor.
60.	51	Set post 3x3 in x 4 ft 1 ft deep marked 1/16 raised mound of earth 2 ft high from 4 pits 18x24x12 in deep for 1/16 Sec. Cor.
80.	68	To Cor. to Secs 29. 30. 31. & 32

November 27 1875 Land gently rolling Soil 2d rate.

T 18 N R 6 W

West on a random line between
Sec's 30 and 31
Va 12°15' East

20.00 Set temporary 1/16 Sec. Cor.
40.00 Set temporary 1/4 Sec Cor.
60.00 Set temporary 1/16 Sec. Cor.
81.20 Intersect the west boundary of the Township at a point 22 lks S of Cor. to Sec's 30 and 31 from which Corner Drun.
S 89°51' East on a true line between
Sec's 30 and 31
Va 12°15' East.
21.20 Set post 3 x 3 in x 4 ft 1 ft deep marked 1/16 raised mound of earth 2 ft high from 4 pits 18 x 24 x 12 in deep for 1/16 Sec Cor.
41.20 Set post 3 x 3 in x 4 ft 1 ft deep marked 1/4 raised mound of earth 2 ft high from 4 pits 18 x 24 x 12 in deep for 1/4 Sec. Cor.
61.20 Set post 3 x 3 in x 4 ft 1 ft deep marked 1/16 raised mound of earth 2 ft high from 4 pits 18 x 24 x 12 in deep for 1/16 Sec Cor.
81.20 To Corner to Sec's 29 30. 31. and 32.
Land gently rolling Soil 2d rate.

From the 1/16 Sec Cor. on the East boundary of the N.E. 1/4 of Sec 29
Drun
West on a true line through
Sec 29
Va 13°10' East
20.00 Set post 3 x 3 in x 4 ft. 1 ft deep marked 1/16 raised mound
[illegible]
earth 2 ft high from 4 pits 18 x 24 x 12 in deep for 1/16 Sec. Cor.
78.10 Intersect the West boundary of the Pawnee Reservation at a point 14.30 chs North of the 1/2 M.C. on boundary line at which point
Set post 3 x 3 in x 4 ft 1 ft deep marked C.C. raised mound of earth 2 ft high from 3 pits 18 x 24 x 12 in deep for Closing Cor.
Land gently rolling Soil 2d rate.

T 18 N R 6 W

West on a random line between
Sec's 30 and 31
Va 12°15' East

20.00 Set temporary 1/16 Sec. Cor.
40.00 Set temporary 1/4 Sec Cor.
60.00 Set temporary 1/16 Sec. Cor.
81.20 Intersect the west boundary of the Township at a point 22 lks S of Cor. to Sec's 30 and 31 from which Corner Drun.
S 89°51' East on a true line between
Sec's 30 and 31
Va 12°15' East.

21.20 Set post 3 x 3 in x 4 ft 1 ft deep marked 1/16 raised mound of earth 2 ft high from 4 pits 18 x 24 x 12 in deep for 1/16 Sec Cor.
41.30 Set post 3 x 3 in x 4 ft 1 ft deep marked 1/4 raised mound of earth 2 ft high from 4 pits 18 x 24 x 12 in deep for 1/4 Sec. Cor.
61.20 Set post 3 x 3 in x 4 ft 1 ft deep marked 1/16 raised mound of earth 2 ft high from 4 pits 18 x 24 x 12 in deep for 1/16 Sec Cor.
81.20 To Corner to Sec's 29 30. 31 and 32.
Land gently rolling Soil 2d rate.

of earth 2 ft high from 4 pits 18 x 24 x 12 in deep for 1/16 Sec
49.00 Set post 3 x 3 in x 4 ft 1 ft deep marked 1/16 raised mound of earth 2 ft high from 4 pits 18 x 24 x 12 in deep for 1/16 Sec Cor.
60.00 Set post 3 x 3 in x 4 ft 1 ft deep marked 1/16 raised mound of earth 2 ft high from 4 pits 18 x 24 x 12 in deep for 1/16 Sec. Cor.
78.10 Intersect the West boundary of the Pawnee Reservation at a point 14.30 chs North of the 1/2 M.C. on boundary line at which point Set post 3 x 3 in x 4 ft 1 ft deep marked C.C. raised mound of earth 2 ft high from 3 pits 18 x 24 x 12 in deep for Closing Cor.
Land gently rolling Soil 2d rate.

T 18 N R 6 W

From the 1/4 Sec Cor. on the East boundary of Sec. 29. Drun West on a true line through Sec. 29
Va 13° 10' East

20 00 Set post 3 x 3 x 4 ft 1 ft deep marked 1/16 raised mound of earth 2 ft high from 4 pits 18 x 24 x 12 in deep for 1/16 Sec Cor.

40 00 Set post 3 x 3 in x 4 ft 1 ft deep marked C 1/4 raised mound of earth 2 ft high from 4 pits 18 x 24 x 12 in deep for Center 1/4 Sec Cor.

60 .00 Set post 3 x 3 in x 4 ft 1 ft deep marked 1/16 raised mound of earth 2 ft high from 4 pits 18 x 24 x 12 in deep for 1/16 Sec Cor.

78 .40 Intersect the West boundary of the Pawnee Reservation at a point 5.70 chs S of the 1/2 Mile Cor. on the boundary line at which point I

T 18 N R 6 W

Set post 3 x 3 in x 4 ft 1 ft deep marked C 1/4 raised mound of earth 2 ft high from 3 pits 18 x 24 x 12 in deep for Closing Corner
Land gently rolling Soil 2nd rate

X

From the 1/16 Sec Cor. on the East boundary of the S.E. 1/4 of Sec 29 Drun
West on a true line through Sec. 29.
Va 13° 10' East

20 .00 Set post 3 x 3 in x 4 ft 1 ft deep marked 1/16 raised mound of earth 2 ft high from 4 pits 18 x 24 x 12 in deep for 1/16 Sec Cor.

40 .00 Set post 3 x 3 in x 4 ft 1 ft deep marked 1/16 raised mound of earth 2 ft high from 4 pits 18 x 24 x 12 in deep for 1/16 Sec Cor.

To N. R. 6 W.

60	00	Set post 3 x 3 in x 4 ft. 1 ft. deep marked 1/4 raised mound of earth 2 ft. high from 4 pits 18 x 24 x 12 in deep for the Sec. Cor.
1		
78	74	Intersect the West boundary of the Parcel Reservation at a point 14.30 chs N. of Mile Corner on the Boundary line, at which point set post 3 x 3 in x 4 ft. 1 ft. deep marked C.R. raised mound of earth 2 ft. high from 3 pits 18 x 24 x 12 in deep for Reserving Cor.
		Land gently rolling Soil 2d rate.

South on a random line between
Sec's 31 Aug 32.
Va 13°06' East.

20.00 Set temporary 1/16 Sec. Corner.
40.00 Set temporary 1/4 Sec. Corner.
60.00 Set temporary 1/16 Sec. Corner.
79.78 Intersect the South boundary of the Township at a point 21 lks East of Cor to Sec's 31 Aug 32. from which Cor Prun.
N 9° East on a true line between
Sec's 31 Aug 32
Va ~~12°15'~~ 13°06' East.
19.78 Set post 3 x 3 in x 4 ft 1 ft deep marked 1/16 raised mound of earth 2 ft high from 4 pits 18 x 24 x 12 in deep for 1/16 Sec. Cor.
39.78 Set post 3 x 3 in 4 ft 1 ft deep marked 1/4 raised mound of

T 16 N R 6 W

earth 2 ft high from 4 pits 18 x 24 x 12 in deep for 1/4 Sec Cor.
59.78 Set post 3 x 3 in x 4 ft 1 ft deep marked 1/16 raised mound of earth 2 ft high from 4 pits 18 x 24 x 12 in deep for 1/16 Sec. Cor.
79.78 To Cor. to Sec's 29.30.31. Aug 32.
Cand gently rolling Soil 2d rate.

From the 1/16 Sec. Cor. on the West boundary of the N W 1/4 of Sec. 32 Prun East on a random line through
Sec. 32
Va 13°11' East.

20.00 Set temporary 1/16 Sec Cor.
40.00 Set temporary 1/16 Sec. Cor.
60.00 Set temporary 1/16 Sec Cor.
80.56 Intersect the Pot Aug S line at a point 12 lks N of the 1/16 Sec. Cor. on the East boundary of the N E 1/4 of Sec. 32 from which Cor. Prun.

N. 89° 35' W. on a true line through
Sec. 30
Var 13° 10' East.

20.	14	Set post 3 x 3 in x 4 ft. 1 ft. deep marked 1/16 raised mound of earth 2 ft. high from 4 pits 18 x 24 x 12 in deep for 1/16 Sec. Cor.
40.	28	Set post 3 x 3 in x 4 ft. 1 ft. deep marked 1/4 raised mound of earth 2 ft. high from 4 pits 18 x 24 x 12 in deep for 1/4 Sec. Cor.
60.	42	Set post 3 x 3 in x 4 ft. 1 ft. deep marked 1/16 raised mound of earth 2 ft. high from 4 pits 18 x 24 x 12 in deep for 1/16 Sec Cor.
80.	56	To the 1/16 Sec. Cor. on the West boundary of the N.W. 1/4 of Sec. 32

Land gently rolling Soil 2d rate.

From the 1/16 Sec. Cor. on the East boundary of the N. E 1/4 of Sec. 31 Twp
West on a random line through
Sec. 31
Var 13° 10' East.

20.	00	Set temporary 1/16 Sec cor.
40.	00	Set temporary 1/4 Sec cor.
60.	00	Set temporary 1/16 Sec cor.
80.	66	Intersect the West boundary of the Towns hip at a point 4 rds N. of the 1/16 Sec Cor on the west boundary of the N.W. 1/4 of Sec. 31 from which Cor Brass.

N 89° 35' East on a true line through
Sec 31
Var 13° 10' East.

20.	66	Set post 3 x 3 in x 4 ft. 1 ft deep marked 1/16 raised mound of earth 2 ft. high from 4 pits 18 x 24 x 10 in deep for 1/16 Sec. Cor
40.	66	Set post 3 x 3 in x 4 ft. 1 ft. deep marked 1/4 raised mound of

earth 2 ft high from 4 pits 18 x 24 x 12 in deep for 1/16 Sec Cor.

60 68 Set post 3 x 3 in x 4 ft 1 ft deep marked 1/16 raised mound of earth 2 ft high from 4 pits 18 x 24 x 12 in deep for 1/16 Sec Cor.

80 68 To the 1/16 Sec Cor on the East boundary of the N E 1/4 of Sec 31 Land gently rolling Soil 2d rate

From the 1/4 Sec. Cor. on the West boundary of Sec. 32 Drun East on a random line through Sec. 32

Va 13° 10' East

20 00 Set temporary 1/16 Sec Cor.

40 00 Set temporary Center 1/4 Sec Cor.

60 00 Set temporary 1/16 Sec Cor.

80.36 Intersect the N and S line at the 1/4 Sec Cor on the East boundary of Sec. 32, from which Cor Drun West on a true line through

Sec. 32

Va 13° 10' East.

20.09 Set post 3 x 3 in x 4 ft 1 ft deep marked 1/16 raised mound of earth 2 ft high from 4 pits 18 x 24 x 12 in deep for 1/16 Sec Cor.

40 18 Set post 3 x 3 in x 4 ft 1 ft deep marked C 1/4 raised mound of earth 2 ft high from 4 pits 18 x 24 x 12 in deep for 1/16 Sec Cor.

60.27 Set post 3 x 3 in x 4 ft 1 ft deep marked 1/16 raised mound of earth 2 ft high from 4 pits 18 x 24 x 12 in deep for 1/16 Sec Cor.

80 36 To 1/4 Sec Cor. on west boundary of Sec. 32.

Land gently rolling Soil 2d rate

From the 1/4 Sec Cor. on the East boundary of Sec. 31 Drun West on a random line through

T 18 N R 6 W

		Sec. 31
		Va 13°10' East
20	00	Set temporary 1/16 Sec Cor.
40	00	Set temporary C 1/4 Sec. Cor.
60	00	Set temporary 1/16 Sec. Cor.
80	17	Intersect the West boundary of the Township at a point 10 lks N of the 1/4 Sec Cor on the West boundary of Sec. 31 from which Cor. Drun N 89° 56' E on a true line through Sec. 31
		Va 13°10' East
20	17	Set post 3 x 3 in x 4 ft 1 ft deep marked 1/16 raised mound of earth 2 ft high from 4 pits 18 x 24 x 12 in deep for 1/16 Sec. Cor.
40	17	Set post 3 x 3 in x 4 ft 1 ft deep marked C 1/4 raised mound of earth 2 ft high from 4 pits 18 x 24 x 12 in deep for Center 1/4 Sec Cor.
60	17	Set post 3 x 3 in x 4 ft 1 ft deep marked 1/16 raised mound of earth 2 ft high from 4 pits

T 18 N R 6 W

		18 x 24 x 12 in deep for 1/16 Sec Cor.
80	17	To the 1/4 Sec Cor. on the East boundary of Sec 31.
		Land gently rolling Soil 2d rate.
		From the 1/16 Sec. Cor. on the West boundary of the S W 1/4 of Sec. 32 Drun
		East on a random line through Sec. 32
		Va 13°10' East
20	00	Set temporary 1/16 Sec. Cor.
40	00	Set temporary 1/16 Sec. Cor.
60	00	Set temporary 1/16 Sec. Cor.
80	16	Intersect the E. and S line at 1/16 Sec. Cor. on the East boundary of the S E 1/4 of Sec. 32. from which Cor. Drun
		West on a true line through Sec 32
		Va 13°10' East
20	04	Set post 3 x 3 in x 4 ft 1 ft deep

T 18 N. R. 6 W.

		marked 1/16 raised mound of earth 2 ft high from 4 pits 18 x 24 x 12 in deep for 1/16 Sec Cor.
40	08	Set post 3 x 3 in x 4 ft 1 ft deep marked 1/16 raised mound of earth 2 ft high from 4 pits 18 x 24 x 12 in deep for 1/16 Sec Cor.
60	12	Set post 3 x 3 in x 4 ft 1 ft deep marked 1/16 raised mound of earth 2 ft high from 4 pits 18 x 24 x 12 in deep for 1/16 Sec Cor.
80	16	To the 1/16 Sec Cor. on the west boundary of the S.W. 1/4 of Sec. 32.
		Land gently rolling Soil 2d rate.
		From the 1/16 Sec Cor. on the East boundary of S.E. 1/4 of Sec 31 Run
		West on a random line through

T 18 N. R. 6 W.

Sec 31

Va 13°10' East.

20	00	Set temporary 1/16 Sec Cor.
40	00	Set temporary 1/16 Sec Cor.
60	00	Set temporary 1/16 Sec Cor.
79	56	Intersect the West boundary of the Township at the 1/16 Sec Cor on the West boundary of the S.W. 1/4 of Sec 31 from which Cor.
		Run
		East on a true line through

Sec. 31

Va 13°10' East

19	56	Set post 3 x 3 in x 4 ft 1 ft deep marked 1/16 raised mound of earth 2 ft high from 4 pits 18 x 24 x 12 in deep for 1/16 Sec. Cor.
39	56	Set post 3 x 3 in x 4 ft 1 ft deep marked 1/16 raised mound of earth 2 ft high four pits 18 x 24 12 in deep for 1/16 Sec Cor.
59	56	Set post 3 x 3 in x 4 ft 1 ft deep marked 1/16 raised mound of

T 18 N R 6 W

		earth 2 ft high from 4 pits 18 x 2 x 12 in deep for 1/16 Sec Cor.
79.	56	To 1/16 Sec Cor. on the East boundary of the S E 1/4 of Sec. 31.
		Land level Soil 1st rate.

November 3rd 1875

General Description.

The surface of this township varies from nearly level to gently rolling and the soil is suitable for cultivation and grazing purposes. The soil is suitable for the production of Corn wheat oats, barley and all the small grains suitable to the Climate.

The South West portion of Sec. 31 is broken and covered with scattering Burr Oak Timber.

The Timber along Council Creek is very scattering and of inferior quality.

The creek is bears evidences of drying up during protracted drouth and the water even at this season of the year is not pure and healthy as it is farther south.

List of names

A list of names of the individuals employed to assist in running measuring and marking the lines and Corners described in the foregoing field notes of Township No 18 N of R. 6 W. P. M. showing the respective capacities in which they acted.

Frank. M. Crowell.	Compassman
Alfred. Lamont.	Flagman
Thomas. N. Skinner.	Chainman.
Samuel Pierce	Chainman
James M. Gillett.	Moundman
Henry. M. Halpine	Moundman.

We hereby Certify that we have assisted Franklin Potter, Deputy Surveyor, in running measuring and marking the Lines & Corners of Fractional Township No 18 North of the Base Line, Range No 6 West of the 6th Principal Meridian and that the said work has been in all respects to the best of our knowledge and belief well & faithfully executed and the boundary monuments planted according to the instructions furnished by the Surveyor General, of dimensions, character, construction & marking, & in the manner as specifically described in the foregoing field notes.

Frank H. Crowell Compassman
Alfred Lanoy Flagman
Jno. A. Skynner Chainman
Samuel Price Chainman
James M. Gillet Moundman
Henry M. Halpin Moundman

Subscribed & sworne to by the above-

named persons before me a
Justice of Peace for the County of Boone
in the State of Nebraska this 15th
day of November A.D. 1875

G. H. Cozz
Justice of the Peace
for Boone County

Township No 18 N. Range No 6 West of the 6th P.M.

I Franklin Potter Deputy Surveyor
do solemnly swear that in pursuance
of a contract with Jno Clark surveyor
of the Public lands of the United States
in the State of Nebraska bearing date of
August 24th A.D. 1875 and in strict
conformity to the laws of the United
States and the instructions furnished
by the said Surveyor General I have
faithfully surveyed the subdivision
of Fractional Township No 18 North
of the Base Line Range No 6 West of
the 6th Principal Meridian in said
State. And I do further solemnly swear
that corner monuments are of the
dimensions, character, construction and
marking and established in the manner as
specifically described in the foregoing
field notes and that the foregoing are
the true and original field notes of
such survey

Franklin Potter,
Deputy Surveyor

State of Iowa }
Scott County } ss.

Subscribed by said Franklin Potter Deputy Surveyor and sworn to before me a Notary Public in and for said County this 18th day of December AD 1875.

J. Goldsberry N.P.

Surveyor Generals Office
Plattsmouth Neb Feby 21st 1876.

The foregoing field notes of the survey and subdivision into 40 acre tracts of Fractional Township No 18. North of the Base Line of Range No 6. East of the 6th Principal Meridian in the Pawnee Indian Reservation in the State of Nebraska executed under his contract No 99 dated August 24th 1875. in the months of October and November AD 1875 having been critically examined the necessary corrections and explanations made the said field notes and the surveys they describe are hereby approved.

Jno L Clark
Surveyor General

General Land Office • Original Field Notes

Book Number

746

The images in this file are photographs of the notes of the original surveys of the State of Nebraska on file in the Office of the Nebraska State Surveyor located in Lincoln, Nebraska.

The original surveys in Nebraska began in the mid 1850's and were completed in the mid 1880's. The Nebraska office of the Surveyor General was closed June 30, 1886.