General Land Office • Original Field Notes

Book Number

747

The images in this file are photographs of the notes of the original surveys of the State of Nebraska on file in the Office of the Nebraska State Surveyor located in Lincoln, Nebraska.

The original surveys in Nebraska began in the mid 1850's and were completed in the mid 1880's. The Nebraska office of the Surveyor General was closed June 30, 1886.

Ewd Sch

Town 15

Range 7th

T. 15 – 18 N.
R. 7 W.
Paonia Ind. Res.

Field Notes

— of the —

Survey and Subdivision

— into —

40 Acre tracts

— of —

Fractional

Township No 15 North of the Base Line

— & —

Range No 7 West of the 6th Principal Meridian

— in the —

Pawnee Indian Reservation

— in the —

State of Nebraska

Executed by

Franklin Potter

Deputy Surveyor Under contract

No 99 Dated August 24th 1875

— Survey —

Commenced October 15th 1875

Completed October 22d 1875

A
List of Rounds
— and —
Duties of Assistants

Luther Buchman	Compassman
John Mallon	Flagman
Joseph Grace	Chainmen
H. H. Davis	
Wm Powell	Rodmen
Stewart Hunter	

Fract.l T. 15. N. R. 7. W.

Index Diagram

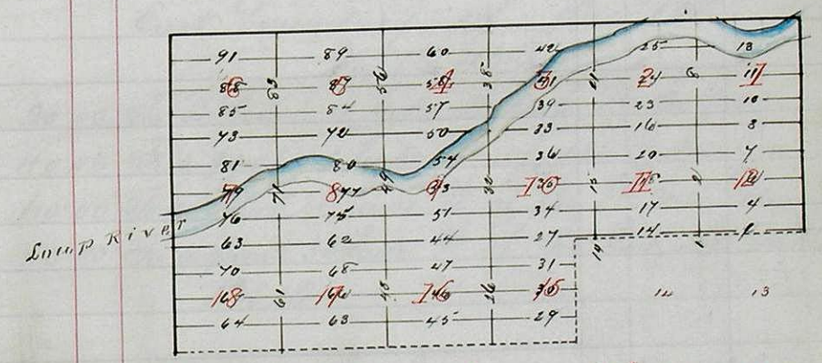

Referring the lines to the pages of the field notes

To determine the proper adjustment of my Compass for Subdividing this Township I commence at the Corner to Section 12 on the East boundary of the Township & run North on a blank line along the East boundary of Sec 12

Va 12° 45 East

20 00 To a point 9 links West of 1/16 Sec Cor
40 00 To a point 17 links W of the 1/4 Sec Cor
60 00 To a point 26 links W. of the 1/16 Sec Cor
80 00 To a point 35 links W. of the Cor to Secs 1 & 12.

To retrace this line or run parallel thereto my Compass must be adjusted to a

Va of 12° 30' E.

Subdivision Commenced Oct 15th 1845
Completed Oct 22° 1845.

T 15 S. R 7 W 6th P.M.

Chains		
		From the Closing Cor to Secs 13 & 14 on S boundary of the Reservation I run North on a true line between Secs 13 & 14 Va 11°45' E
	67	Set post 4×4 in × 4½ ft 1 ft deep raised mound of earth 2½ ft high from 4 pits 18×24×12 in deep for Cor to Secs 11. 12. 13 & 14.
		From the Cor to Secs 11. 12, 13 & 14 I run East on a random line between Secs 12 & 13 Va 12°30 E.
20	00	Set temporary 1/16 Sec Cor
40	00	Set temporary 1/4 Sec Cor
60	00	Set temporary 1/16 Sec Cor
79	40	Intersect E. boundary of Township at the Cor to Secs 12 & 13 from which Cor I run West.
		On a true line between Secs 12 & 13 Va 12°30' E.
19	85	Set post 3×3 in × 4 ft 1 ft deep marked 1/16

T 15 S R 7 W 6th P.M.

Chains		
		raised mound of earth 2 ft high from 4 pits 18×24×12 in deep for 1/16 Sec Cor
39	70	Set post 3×3 in × 4 ft 1 ft deep marked 1/4 raised mound of earth 2 ft high from 4 pits 18×24×12 in deep for 1/4 Sec Cor
59	55	Set post 3×3 in × 4 ft 1 ft deep marked 1/16 raised mound of earth 2 ft high from 4 pits 18×24×12 in deep for 1/16 Sec Cor
79	40	To the Cor to Sec's 11.12.13 & 14 Land level bottom Soil 1st rate

---

From the Cor to Sec's 11.12.13 & 14 I run North on a true line between Sec's 11 & 12 Va 11°45' E.

20	00	Set post 3×3 in × 4 ft 1 ft deep marked 1/16 raised mound of earth 2 ft high from 4 pits 18×24×12 in deep for 1/16 Sec Cor
40	00	Set post 3×3 in × 4 ft 1 ft deep marked 1/4

T 15 S R 7 W 6th P.M.

Chains		
		raised mound of earth 2 ft high from 4 pits 18×24×12 in deep for 1/4 Sec Cor
60	00	Set post 3×3 in × 4 ft 1 ft deep marked 1/16 raised mound of earth 2 ft high from 4 pits 18×24×12 in deep for 1/16 Sec Cor
80	00	Set post 4×4 in × 4½ ft 1 ft deep raised mound of earth 2½ ft high from 4 pits 18×24×12 in deep for Cor to Sec's 1.2.11 & 12
		Land level bottom Soil 1st rate

East on a random line between Sec's 1 & 12 Va 12°30' E.

20	00	Set temporary 1/16 Sec Cor
40	00	Set temporary 1/4 Sec Cor
60	00	Set temporary 1/16 Sec Cor
79	76	Intersect E. boundary of Township 49 links S of Cor to Sec's 1 & 12 from which Cor I run S 89°39' West

T 15 S. R 7 W 6th P.M.

Chains		
		On a true line between Secs 1 & 12 Va 12°30' E.
19	94	Set post 3x3 in x 4 ft 1 ft deep marked 1/16 raised mound of earth 2 ft high from 4 pits 18x24x12 in deep for 1/16 Sec Cor
39	88	Set post 3x3 in x 4 ft 1 ft deep marked 1/4 raised mound of earth 2 ft high from 4 pits 18x24x12 in deep for 1/4 Sec Cor
59	82	Set post 3x3 in x 4 ft 1 ft deep marked 1/16 raised mound of earth 2 ft high from 4 pits 18x24x12 in deep for 1/16 Sec Cor
79	76	To the Cor to Secs 1, 2, 11 & 12 Land level bottom Soil 1st rate

From the 1/16 Sec Cor on W. boundary of SW¼ of Sec 12 I run East on a random line through Sec 12 Va 12°30' E.

20	00	Set temporary 1/16 Sec Cor

T 15 S. R 7 W 6th P.M.

40	00	Set temporary 1/16 Sec Cor
60	00	Set temporary 1/16 Sec Cor
79	56	Intersect E. boundary of Township at the 1/16 Sec Cor on E. boundary of SE¼ of Sec 12. from which Cor I run West 0

On a true line through Sec 12 Va 12°30' E.

19	89	Set post 3x3 in x 4 ft 1 ft deep marked 1/16 raised mound of earth 2 ft high from 4 pits 18x24x12 in deep for 1/16 Sec Cor
39	78	Set post 3x3 in x 4 ft 1 ft deep marked 1/16 raised mound of earth 2 ft high from 4 pits 18x24x12 in deep for 1/16 Sec Cor
59	67	Set post 3x3 in x 4 ft 1 ft deep marked 1/16 raised mound of earth 2 ft high from 4 pits 18x24x12 in deep for 1/16 Sec Cor
79	56	To the 1/16 Sec Cor on W boundary of SW¼ of Sec 12. Land level bottom Soil 1st rate

T 15 S R 7 W 6th P M

Chains		
		From the 1/4 Sec Cor in W. boundary of Sec 12. I run East on a random line through Sec 12 Va 12°30' E.
20	00	Set temporary 1/16 Sec Cor
40	00	Set temporary Center 1/4 Sec Cor
60	00	Set temporary 1/16 Sec Cor
79	68	Intersect E. boundary of Township at the 1/4 Sec Cor on E. boundary of Sec 12. from which Cor I run West
		On a true line through Sec 12 Va 12°30' E.
19	92	Set post 3x3 in x 4 ft 1 ft deep Marked 1/16 raised mound of earth 2 ft high from 4 pits 18x24x12 in deep for 1/16 Sec Cor
39	84	Set post 3x3 in x 4 ft 1 ft deep Marked C 1/4 raised mound of earth 2 ft high from 4 pits 18x24x12 in deep for Center 1/4 Sec Cor
59	76	Set post 3x3 in x 4 ft 1 ft deep Marked 1/16 raised mound of earth 2 ft high

T 15 S R 7 W 6th P M

Chains		
		from 4 pits 18x24x12 in deep for 1/16 Sec Cor
79	68	To the 1/4 Sec Cor on W. boundary of Sec 12.
		Land level Soil 1st rate

		From the 1/16 Sec Cor on West boundary of NW 1/4 of Sec 12 I run East on a random line through Sec 12 Va 12°30' E.
20	00	Set temporary 1/16 Sec Cor
40	00	Set temporary 1/16 Sec Cor
60	00	Set temporary 1/16 Sec Cor
79	72	Intersect E. boundary of Township 34 links N of 1/16 Sec Cor on E. boundary of NE 1/4 of Sec 12 from which Cor I run N 89°45' West
		On a true line through Sec 12 Va 12°30' E.
19	93	Set post 3x3 in x 4 ft 1 ft deep Marked 1/16 raised mound of earth 2 ft high

T 15 S R 7 W 6th P.M.

Chains		
		from 4 pits 18×24×12 in deep for 1/16 Sec Cor
39	86	Set post 3×3 in × 4 ft 1 ft deep marked 1/16 raised mound of earth 2 ft high from 4 pits 18×24×12 in deep for 1/16 Sec Cor
59	79	Set post 3×3 in × 4 ft 1 ft deep marked 1/16 raised mound of earth 2 ft high from 4 pits 18×24×12 in deep for 1/16 Sec Cor
79	72	To the 1/16 Sec Cor on W. boundary of NW 1/4 of Sec 12.
		Land level Soil 1st rate

From the Cor to Secs 1. 2. 11 & 12 I run North on a random line between Secs 1 & 2 Var 11°45' E.

20	00	Set temporary 1/16 Sec Cor
40	00	Set temporary 1/4 Sec Cor
60	00	Set temporary 1/16 Sec Cor
70	50	South bank of Loup River S.E. Set temporary M.C.
79	92	Intersect North boundary of Township

T 15 S R 7 W 6th P.M.

Chains		
		at point in river for Cor to Secs 1 & 2 from which point I run South
		On a true line between Secs 1 & 2 Var 11°45' E.
9	42	South bank of Loup river where I set post 3×3 in × 4 ft 1 ft deep marked M.C. raised mound of earth 2 ft high from 1 pit 30×24×12 in deep for Meander Cor to fractional Secs 1 & 2
19	92	Set post 3×3 in × 4 ft 1 ft deep marked 1/16 raised mound of earth 2 ft high from 4 pits 18×24×12 in deep for 1/16 Sec Cor
39	92	Set post 3×3 in × 4 ft 1 ft deep marked 1/4 raised mound of earth 2 ft high from 4 pits 18×24×12 in deep for 1/4 Sec Cor
59	92	Set post 3×3 in × 4 ft 1 ft deep marked 1/16 raised mound of earth 2 ft high from 4 pits 18×24×12 in deep for 1/16 Sec Cor

79	92	To the Cor to Secs 1. 2. 11 & 12. Land level Soil 1st rate

From the 1/16 Sec Cor on W. boundary of SW 1/4 of Sec 1. I run East on a random line through Sec 1. Va 12° 30' E.

20	00	Set temporary 1/16 Sec Cor
40	00	Set temporary 1/16 Sec Cor
60	00	Set temporary 1/16 Sec Cor
79	72	Intersect E. boundary of Township at the 1/16 Sec Cor on E. boundary of SE 1/4 of Sec 1. from which Cor I run West. On a true line through Sec 1. Va 12° 30' E.
19	93	Set post 3x3 in x 4 ft 1 ft deep Marked 1/16 raised mound of earth 2 ft high from 4 pits 18x24x12 in deep for 1/16 Sec Cor
39	86	Set post 3x3 in x 4 ft 1 ft deep Marked 1/16

Chains		raised mound of earth 2 ft high from 4 pits 18x24x12 in deep for 1/16 Sec Cor
59	79	Set post 3x3 in x 4 ft 1 ft deep Marked 1/16 raised mound of earth 2 ft high from 4 pits 18x24x12 in deep for 1/16 Sec Cor
79	72	To the 1/16 Sec Cor on W. boundary of SW 1/4 of Sec 1. Land level Soil 1st rate

From the 1/4 Sec Cor on W. boundary of Sec 1. I run East on a random line through Sec 1. Va 12° 30' E.

20	00	Set temporary 1/16 Sec Cor
40	00	Set temporary Center 1/4 Sec Cor
60	00	Set temporary 1/16 Sec Cor
79	80	Intersect E. boundary of Township 16 links S. of 1/4 Sec Cor on E. boundary of Sec 1. from which Cor I run

Chains		
		S 89° 53' W.
		On a true line through Sec 1.
		Va 12° 30' E.
19	95	Set post 3x3 in x 4 ft 1 ft deep marked 1/16 raised mound of earth 2 ft high from 4 pits 18x24x12 in deep for 1/16 Sec Cor
39	90	Set post 3x3 in x 4 ft 1 ft deep marked C 1/4 raised mound of earth 2 ft high from 4 pits 18x24x12 in deep for Center 1/4 Sec Cor
59	85	Set post 3x3 in x 4 ft 1 ft deep marked 1/16 raised mound of earth 2 ft high from 4 pits 18x24x12 in deep for 1/16 Sec Cor
79	80	To the 1/4 Sec Cor on West boundary of Sec 1.
		Land level Soil 1st rate

Chains		
		Thence I would strike the Loup River in less than 80 chains
		From the 1/16 Sec Cor on W boundary of N W 1/4 of Sec 1 I run
		East on a true line through Sec 1
		Va 12° 30' E.
18	35	South bank of Loup River where I Set post 3x3 in x 4 ft 1 ft deep marked M.C. 1/16 raised mound of earth 2 ft high from 1 pit 30x24x12 in deep for Meander Cor
		The river being too deep to chain across I go to the 1/16 Sec Cor on W boundary of N E 1/4 of Sec 1 and run
		West on a true line through Sec 1.
		Va 12° 30' E.
14	00	To South bank of River where I Set post 3x3 in x 4 ft 1 ft deep marked M.C. raised mound of earth 2 ft high from 1 pit 30x24x12 in deep for Meander Cor

T 15 N R 7 W 6th P.M.

Chains		
		From the true point for Cor to Secs 10.11.14 and 15. 2 links North of closing Cor to Secs 14 and 15 on S. boundary of the Pawnee Indian Reservation. which Cor is a mound rebuilt 3 ft high with a Cottonwood tree 4 in in diam growing in the Center of mound I run
		East on a random line between Secs 11 and 14 Va 12° 30' E.
20	00	Set temporary 1/16 Sec Cor
40	00	Set temporary 1/4 Sec Cor
60	00	Set temporary 1/16 Sec Cor
79	52	Intersect N and S line 30 links N. of Cor to Secs 11.12.13 and 14 from which Cor I run N 89° 47' West
		On a true line between Secs 11 and 14 Va 12° 30' E.
19	88	Set post 3x3 in x 4 ft 1 ft deep Marked 1/16 raised mound of earth 2 ft high from 4 pits 18x24x12 in deep for 1/16 Sec Cor
39	76	Set post 3x3 in x 4 ft 1 ft deep. Marked 1/4

T 15 N R 7 W 6th P.M.

Chains		
		raised mound of earth 2 ft high from 4 pits 18x24x12 in deep for 1/4 Sec Cor
59	64	Set post 3x3 in x 4 ft 1 ft deep Marked 1/16 raised mound of earth 2 ft high from 4 pits 18x24x12 in deep for 1/16 Sec Cor
79	52	To the Cor to Secs 10.11.14 and 15 Land level Soil 1st rate

---

		North on a true line between Secs 10 and 11 Va 11° 45' E.
20	00	Set post 3x3 in x 4 ft 1 ft deep Marked 1/16 raised mound of earth 2 ft high from 4 pits 18x24x12 in deep for 1/16 Sec Cor
40	00	Set post 3x3 in x 4 ft 1 ft deep Marked 1/4 raised mound of earth 2 ft high from 4 pits 18x24x12 in deep for 1/4 Sec Cor
60	00	Set post 3x3 in x 4 ft 1 ft deep Marked 1/16 raised mound of earth 2 ft high

T 15 S R 7 W 6th P.M.

Chains		
		from 4 pits 18×24×12 in deep for 1/16 Sec Cor
80	00	Set post 3×4 in × 4½ ft 1 ft deep, raised mound of earth 2½ ft high from 4 pits 18×24×12 in deep for Cor to Secs 2. 3. 10 and 11
		Land level Soil 1st rate
		October 15th 1845

		East on a random line between Secs 2 and 11
		Va 12°30' E.
20	00	Set temporary 1/16 Sec Cor
40	00	Set temporary 1/4 Sec Cor
60	00	Set temporary 1/16 Sec Cor
79	88	Intersect N and S line at the Cor to Secs 1. 2. 11 and 12. from which Cor I run
		West
		On a true line between Secs 2 and 11
		Va 12°30' E.
19	97	Set post 3×3 in × 4 ft 1 ft deep marked 1/16 raised mound of earth 2 ft high from 4 pits 18×24×12 in deep for 1/16 Sec Cor

T 15 S R 7 W 6th P.M.

Chains		
39	94	Set post 3×3 in × 4 ft 1 ft deep marked 1/4 raised mound of earth 2 ft high from 4 pits 18×24×12 in deep for 1/4 Sec Cor
59	91	Set post 3×3 in × 4 ft 1 ft deep marked 1/16 raised mound of earth 2 ft high from 4 pits 18×24×12 in deep for 1/16 Sec Cor
79	88	In the Cor to Secs 2. 3. 10 and 11
		Land level Soil 1st rate

		From the 1/16 Sec Cor on W. boundary of SW 1/4 of Sec 11. I run
		East on a random line through Sec 11
		Va 12°30' E.
20	00	Set temporary 1/16 Sec Cor
40	00	Set temporary 1/16 Sec Cor
60	00	Set temporary 1/16 Sec Cor
79	56	Intersect N and S line 15 links N. of the 1/16 Sec Cor on E. boundary of SE 1/4 of Sec 11. from which Cor I run
		N 89°54' West

T 15 N R 7 W 6th P.M.

Chains		
		On a true line through Sec 11 Va 12°30' E.
19	89	Set post 3x3 in x 4 ft 1 ft deep marked 1/16 raised mound of earth 2 ft high from 4 pits 18x24x12 in deep for 1/16 Sec Cor
39	78	Set post 3x3 in x 4 ft 1 ft deep marked 1/16 raised mound of earth 2 ft high from 4 pits 18x24x12 in deep for 1/16 Sec Cor
59	67	Set post 3x3 in x 4 ft 1 ft deep marked 1/16 raised mound of earth 2 ft high from 4 pits 18x24x12 in deep for 1/16 Sec Cor
79	56	To the 1/16 Sec Cor on W. boundary of SW 1/4 of Sec 11. Land level Soil 1st rate

From the 1/4 Sec Cor on W. boundary of Sec 11 I run East on a random line through Sec 11 Va 12°30' E.

T 15 N R 7 W 6th P.M.

20	00	Set temporary 1/16 Sec Cor
40	00	Set temporary Center 1/4 Sec Cor
60	00	Set temporary 1/16 Sec Cor
79	60	Intersect N. & S line 18 links N. of 1/4 Sec Cor on E. boundary of Sec 11 from which Cor I run N 89°52' West
		On a true line through Sec 11 Va 12°30' E
19	90	Set post 3x3 in x 4 ft 1 ft deep marked 1/16 raised mound of earth 2 ft high from 4 pits 18x24x12 in deep for 1/16 Sec Cor
39	80	Set post 3x3 in x 4 ft 1 ft deep marked C 1/4 raised mound of earth 2 ft high from 4 pits 18x24x12 in deep for Center 1/4 Sec Cor
59	70	Set post 3x3 in x 4 ft 1 ft deep marked 1/16 raised mound of earth 2 ft high from 4 pits 18x24x12 in deep for 1/16 Sec Cor
79	60	To the 1/4 Sec Cor on W. boundary of Sec 11 Land level Soil 1st rate

T 15 N R 7 W 6th P.M.

Chains		
		From the 1/16 Sec Cor on W. boundary of NW 1/4 of Sec 11 I run East on a random line through Sec 11 Va 12°30' E.
20	00	Set temporary 1/16 Sec Cor
40	00	Set temporary 1/16 Sec Cor
60	00	Set temporary 1/16 Sec Cor
79	76	Intersect N and S line 14 links N of 1/16 Sec Cor on E. boundary of NE 1/4 of Sec 11. from which Cor I run N 89° 54' West On a true line through Sec 11 Va 12°30' E.
19	94	Set post 3x3 in x 4 ft 1 ft dep marked 1/16 raised mound of earth 2 ft high from 4 pits 18x24x12 in deep for 1/16 Sec Cor
39	88	Set post 3x3 in x 4 ft 1 ft dep marked 1/16 raised mound of earth 2 ft high from 4 pits 18x24x12 in deep for 1/16 Sec Cor
59	82	Set post 3x3 in x 4 ft 1 ft dep marked 1/16 raised mound of earth 2 ft high

T 15 N R 7 W 6th P.M.

Chains		
		from 4 pits 18x24x12 in deep for 1/16 Sec Cor
79	76	To the 1/16 Sec Cor on W. boundary of of NW 1/4 of Sec 11. Land level . Soil 1st rate

---

		North on a random line between Secs 2 & 3 Va 11°45' E.
20	00	Set temporary 1/16 Sec Cor
40	00	Set temporary 1/4 Sec Cor
54	50	South bank of Loup River N.E.
60	00	Point for temporary 1/16 Sec Cor in river
70	80	North bank of Loup River N.E. Distance obtained by actual measurement
79	80	Intersect North boundary of Township 40 links W of the Cor to Secs 2 and 3 from which Cor I run S. 17' W. On a true line between Secs 2 and 3 Va 11°45' E.
9	00	North bank of Loup River where I set post 3x3 in x 4 ft 1 ft dep marked M C

T 15 N R 7 W 6th P.M.

Chains		
		raised mound of earth 2 ft high from 1 pit 30×24×12 in deep for Meander Cor to fractional Sec's 2 and 3.
19	80	Point for 1/16 Sec Cor in river cannot be established
25	30	South bank of Loup River. where I set post 3×3 in×4 ft 1 ft deep marked M.C. raised mound of earth 2 ft high from 1 pit 30×24×12 in deep for Meander Cor to fractional Sec's 2 and 3.
39	80	Set post 3×3 in×4 ft 1 ft deep marked 1/4 raised mound of earth 2 ft high from 4 pits 18×24×12 in deep for 1/4 Sec Cor
59	80	Set post 3×3 in×4 ft 1 ft deep marked 1/16 raised mound of earth 2 ft high from 4 pits 18×24×12 in deep for 1/16 Sec Cor
79	80	To the Cor to Secs 2. 3. 10 and 11

Land level Soil 1st rate

T 15 N R 7 W 6th P.M.

Chains		
		From the 1/16 Sec Cor on W. boundary of SW 1/4 of Sec 2. I run East on a random line through Sec 2 Va 12°30' E
20	00	Set temporary 1/16 Sec Cor
40	00	Set temporary 1/16 Sec Cor
60	00	Set temporary 1/16 Sec Cor
80	00	Intersect N and S line 14 links S of the 1/16 Sec Cor on E. boundary of SE 1/4 of Sec 2. from which Cor I run S 89° 54' W.
		On a true line through Sec 2 Va 12°30' E
20	00	Set post 3×3 in×4 ft 1 ft deep marked 1/16 raised mound of earth 2 ft high from 4 pits 18×24×12 in deep for 1/16 Sec Cor
40	00	Set post 3×3 in×4 ft 1 ft deep marked 1/16 raised mound of earth 2 ft high from 4 pits 18×24×12 in deep for 1/16 Sec Cor
60	00	Set post 3×3 in×4 ft 1 ft deep marked 1/16 raised mound of earth 2 ft high

T 15 S R 7 W 6th P.M.

Chains		
		from 4 pits 18×24×12 in deep for 1/16 Sec Cor
80	00	To the 1/16 Sec Cor on W. boundary of SW 1/4 of Sec 2.
		Land level Soil 1st rate

From the 1/4 Sec Cor on W. boundary of Sec 2 I run
East on a random line through Sec 2
Va 12°30' E

20	00	Set temporary 1/16 Sec Cor
40	00	Set temporary Center 1/4 Sec Cor
60	00	Set temporary 1/16 Sec Cor
80	12	Intersect N & S line 10 links N of 1/4 Sec Cor on E. boundary of Sec 2 from which Cor I run

N 89° 56' West
On a true line through Sec 2.
Va 12°30' E.

20	03	Set post 3×3 in ×4 ft 1 ft deep. Marked 1/16 raised mound of earth 2 ft high from 4 pits 18×24×12 in deep for 1/16 Sec Cor

T 15 S R 7 W 6th P.M.

Chains		
40	06	Set post 3×3 in ×4 ft 1 ft deep Marked C 1/4 raised mound of earth 2 ft high from 4 pits 18×24×12 in deep for Center 1/4 Sec Cor
60	09	Set post 3×3 in ×4 ft 1 ft deep Marked 1/16 raised mound of earth 2 ft high from 4 pits 18×24×12 in deep for 1/16 Sec Cor
80	12	To the 1/4 Sec Cor on W. boundary of Sec 2.
		Land level Soil 1st rate

The 1/16 Sec Cor on N boundary of of NW 1/4 of Sec 2. bring in the River I go to the 1/16 Sec Cor on E. boundary of the NE 1/4 of Sec 2 and run
West on a true line through Sec 2.
Va 12°30' E.

20	00	Set post 3×3 in ×4 ft ft 1 ft deep Marked 1/16 raised mound of earth 2 ft high from 4 pits 18×24×12 in deep for 1/16 Sec Cor

T 15 N R 7 W 6th P.M.

40	00	Set post 3x3 in x 4 ft 1 ft dep Marked 1/16 raised mound of earth 2 ft high from 4 pits 18x24x12 in dep for 1/16 Sec Cor
48	90	South bank of Loup River where I set post 3x3 in x 4 ft 1 ft dep Marked M.C. raised mound of earth 2 ft high from 1 pit 30x24x12 in dep for Meander Corner

Land level Soil 1st rate

From the closing Cor to fractional Secs 15 & 16 on South boundary of the Pawnee Indian Reservation I run North on a true line between Secs 15 and 16 Va 14°45' E.

18	24	Set post 3x3 in x 4 ft 1 ft dep Marked 1/16. raised mound of earth 2 ft high from 4 pits 18x24x12 in dep for 1/16 Sec Cor

T 15 N R 7 W. 6th P.M.

Chains		
38	24	Set post 3x3 in x 4 ft 1 ft dep Marked 1/4 raised mound of earth 2 ft high from 4 pits 18x24x12 in dep for 1/4 Sec Cor
58	24	Set post 3x3 in x 4 ft 1 ft dep Marked 1/16 raised mound of earth 2 ft high from 4 pits 18x24x12 in dep for 1/16 Sec Cor
78	24	Set post 4x4 in x 4½ ft 1 ft dep raised mound of earth 2½ ft high from 4 pits 18x24x12 in dep for Cor to Secs 9. 10. 15 and 16.

Land level Soil 1st rate

East on a random line between Secs 10 and 15 Va 12°30' E.

20	00	Set temporary 1/16 Sec Cor
40	00	Set temporary 1/4 Sec Cor
60	00	Set temporary 1/16 Sec Cor
80	68	Intersect N and S line 10 links N of Cor to Secs 10. 11. 14 and 15 from which Cor I run

T 15 S R 7 W 6th P M

Chains		
		At 89° 56' W.
		On a true line between Secs 10 and 15
		Va 12° 30' E
20	17	Set post 3x3 in x 4 ft 1 ft dep marked 1/16 raised mound of earth 2 ft high from 4 pits 18x24x12 in dep for 1/16 Sec Cor
40	34	Set post 3x3 in x 4 ft 1 ft dep marked 1/4 raised mound of earth 2 ft high from 4 pits 18x24x12 in dep for 1/4 Sec Cor
60	51	Set post 3x3 in x 4 ft 1 ft dep marked 1/16 raised mound of earth 2 ft high from 4 pits 18x24x12 in dep for 1/16 Sec Cor
80	68	To the Cor to Secs 9.10.15 and 16
		Land level Soil 1st rate

T 15 S R 7 W 6th P M

Chains		
		From the 1/16 Sec Cor on W. boundary of SW¼ of Sec 15. I run
		East on a true line through Sec 15
		Va 12° 30' E.
20	00	Set post 3x3 in x 4 ft 1 ft dep marked 1/16 raised mound of earth 2 ft high from 4 pits 18x24x12 in dep for 1/16 Sec Cor
40	00	Set post 3x3 in x 4 ft 1 ft dep marked 1/16 raised mound of earth 2 ft high from 4 pits 18x24x12 in dep for 1/16 Sec Cor
60	00	Set post 3x3 in x 4 ft 1 ft dep marked 1/16 raised mound of earth 2 ft high from 4 pits 18x24x12 in dep for 1/16 Sec Cor
65	36	Intersect E. boundary of Pawnee Indian Reservation where I set post 3x3 in x 4 ft 1 ft dep marked C.C. 1/16 raised mound of earth 2 ft high from 3 pits 18x24x12 in dep for closing Cor
		Land level Soil 1st rate.

T 15 N R 7 W 6th P.M.

Chains		
		From the 1/4 Sec Cor on W. boundary of Sec 15. I run East on a true line through Sec 15 Va 12°30' E.
20	00	Set post 3x3 in x 4 ft 1 ft dep Marked 1/16 raised mound of earth 2 ft high from 4 pits 18x24x12 in dep for 1/16 Sec Cor
40	00	Set post 3x3 in x 4 ft 1 ft dep Marked C 1/4 raised mound of earth 2 ft high from 4 pits 18x24x12 in dep for Center 1/4 Sec Cor
60	00	Set post 3x3 in x 4 ft 1 ft dep Marked 1/16 raised mound of earth 2 ft high from 4 pits 18x24x12 in dep for 1/16 Sec Cor
65	32	Intersect E. boundary of the Pawnee Indian Reservation. where I Set post 3x3 in x 4 ft 1 ft dep Marked C C raised mound of earth 2 ft high from 3 pits 18x24x12 in dep for Closing Cor
		Land level Soil 1st rate
		October 16th 1875.

T 15 N R 7 W 6th P.M.

Chains		
		From the 1/16 Sec Cor on W. boundary of N W 1/4 of Sec 15. I run East on a true line through Sec 15 Va 12°30' E.
20	00	Set post 3x3 in x 4 ft 1 ft dep Marked 1/16 raised mound of earth 2 ft high from 4 pits 18x24x12 in dep for 1/16 Sec Cor
40	00	Set post 3x3 in x 4 ft 1 ft dep Marked 1/16 raised mound of earth 2 ft high from 4 pits 18x24x12 in dep for 1/16 Sec Cor
60	00	Set post 3x3 in x 4 ft 1 ft dep Marked 1/16 raised mound of earth 2 ft high from 4 pits 18x24x12 in dep for 1/16 Sec Cor
65	25	Intersect E. boundary of the Pawnee Indian Reservation where I Set post 3x3 in x 4 ft 1 ft dep Marked C.C. raised mound of earth 2 ft high from 3 pits 18x24x12 in dep for Closing Cor to
		Land level Soil 1st rate

T 15 S R 7 W 6th P M

	Chains		
			From the Cor to Secs 9.10.15 & 16 I run North on a true line between Secs 9 & 10 Va 11°45' E.
	20	00	Set Post 3x3 in x 4 ft 1 ft dep Marked 1/16 raised mound of earth 2 ft high from 4 pits 18x24x12 in deep for 1/16 Sec Cor
	40	00	Set Post 3x3 in x 4 ft 1 ft dep Marked 1/4 raised mound of earth 2 ft high from 4 pits 18x24x12 in deep for 1/4 Sec Cor
	60	00	Set Post 3x3 in x 4 ft 1 ft dep Marked 1/16 raised mound of earth 2 ft high from 4 pits 18x24x12 in deep for 1/16 Sec Cor
	75 ~~33~~	30 ~~34~~	South bank of River where I set Post 3x3 in x 4 ft 1 ft dep Marked M.C. raised mound of earth 2 ft high from 4 pits 30x24x12 in deep for Meander Cor to fractional Secs 9 & 10
	80	00	Point for Cor to Secs 3.4.9 & 10 in River and cannot be established
			Land level Soil 1st rate

T. 15 S R 7 W. 6th P M.

	Chains		
			From true point for Cor to Secs 3, 4, 9 & 10 in River I run East on a Random line between Secs 3 & 10 Va 12°30' E
	6	24	Right bank of South River
	20	00	Set temporary 1/16 Sec cor
	40	00	Set temporary 1/4 Sec cor
	60	00	Set temporary 1/16 Sec cor
	80	24	Intersect R. & S line at Cor to Secs 2, 3, 11 & 10 From which cor I run West on a true line between Secs 3 & 10 Va 12°30' E
	20	06	Set post 3x3 in x 4 ft 1 ft dep marked 1/16 Raised mound of earth 2 ft high from 4 pits 18x24x12 in deep for 1/16 Sec cor
	40	12	Set post 3x3 in x 4 ft 1 ft dep marked 1/4 Raised mound of earth 2 ft high from 4 pits 18x24x12 in deep for 1/4 Sec cor
	60	18	Set post 3x3 in x 4 ft 1 ft dep, marked 1/16 Raised mound of earth 2 ft high from 4 pits 18x24x12 in deep for 1/16 Sec cor

Chains		
4	00	Right Bank of Soap River where Set post 3×3in×4 ft 1 ft dep marked M.C. raised mound of earth 2 ft high from 1 pit 30×24×12in deep for Meander Corner to Govt Secs 3 & 10
20	24	To the cor to Secs 3, 4, 9 & 10 Land level Soil 1st rate

From the M Sec cor on the West boundary of the T.2N. of Sec 10 I run
East on a random line through Sec 10
Va 12°30' E

20	00	Set temporary 1/16 Sec cor
40	00	Set temporary 1/4 Sec cor
60	00	Set temporary 1/16 Sec cor
80	52	Intersect N & S line 16 links N of the 1/4 Sec cor on East boundary of the T. E. 1/2 of Sec 10 from which Cor I run N. 89°36' W. on a true line through Sec 10 Va 12°30' E
20	13	Set post 3×3in×4 ft 1 ft deep, Marked 1/16, raised mound of Earth 2 ft high from 4 pits 18×24×12in deep for 1/16 Sec Cor
40	26	Set post 3×3in×4 ft 1 ft deep Marked 1/4 Raised mound of earth 2 ft high from 4 pits 18×24×12in deep for 1/4 Sec Cor

Chains		
60	39	Set post 3×3in×4 ft 1 ft deep marked 3/16 raised mound of earth 2 ft high from 4 pits 18×24×12 in deep for 3/16 Sec Cor
80	52	To the 3/16 Sec Cor on W. boundary of SW 1/4 of Sec 10 Land level Soil 1st rate

From the 1/4 Sec Cor on W. boundary of Sec 10 I run
East on a random line through Sec 10
Va 12°30' E.

20	00	Set temporary 1/16 Sec Cor
40	00	Set temporary Center 1/4 Sec Cor
60	00	Set temporary 1/16 Sec Cor
80	36	Intersect N and S line 16 links N of the 1/4 Sec Cor on E. boundary of Sec 10 from which Cor I run N 89°53' West On a true line through Sec 10 Va 12°30' E.
20	09	Set post 3×3 in×4 ft 1 ft deep marked 1/16 raised mound of Earth 2 ft high

Chains		
		from 4 pits 18x24x12 in deep for 1/16 Sec Cor
40	18	Set post 3x3 in x4 ft 1 ft deep marked C 1/4 raised mound of earth 2 ft high from 4 pits 18x24x12 in deep for Center 1/4 Sec Cor
60	27	Set post 3x3 in x4 ft 1 ft deep marked 1/16. raised mound of earth 2 ft high from 4 pits 18x24x12 in deep for 1/16 Sec Cor
80	36	To the 1/4 Sec Cor on W. boundary of Sec 10.

Land level Soil 1st rate

From the 1/16 Sec Cor on W. boundary of NW 1/4 of Sec 10 I run East on a random line through Sec 10 Va 12° 30' E.

20	00	Set temporary 1/16 Sec Cor
40	00	Set temporary 1/16 Sec Cor
60	00	Set temporary 1/16 Sec Cor
80	20	Intersect N & S line 30 links S. of

Chains		
		the 1/16 Sec Cor on E. boundary of NE 1/4 of Sec 10. from which Cor I run S 89° 47' West On a true line through Sec 10 Va 12° 30' E.
20	05	Set post 3x3 in x4 ft 1 ft deep marked 1/16 raised mound of earth 2 ft high from 4 pits 18x24x12 in deep for 1/16 Sec Cor
40	10	Set post 3x3 in x4 ft 1 ft deep marked 1/16 raised mound of earth 2 ft high from 4 pits 18x24x12 in deep for 1/16 Sec Cor
60	15	Set post 3x3 in x4 ft 1 ft deep marked 1/16 raised mound of earth 2 ft high from 4 pits 18x24x12 in deep for 1/16 Sec Cor
80	20	To the 1/16 Sec Cor on W. boundary of NW 1/4 of Sec 10

Land level Soil 1st rate

T 15 S R 7 W 6th P.M.

Chains		
		From true point for Cor to Secs 3.4.9 & 10 in the River I run North on a random line between Secs 3 & 4 Var 11°45' E.
8	50	To left bank of Loup River
20	00	Set temporary 1/16 Sec Cor
37	55	Horse Creek 40 links wide S.E.
40	00	Set temporary 1/4 Sec Cor
59	90	Old Road Erth
60	00	Set temporary 1/16 Sec Cor
80	70	Intersect North boundary of Township 30 links West of Cor to Secs 3 & 4 from which Cor I run S 13' W. On a true line between Secs 3 & 4 Var 11°45' E.
20	70	Set post 3x3 in x 4 ft 1 ft deep marked 1/16 raised mound of Earth 2 ft high from 4 pits 18x24x12 in deep for 1/16 Sec Cor
40	70	Set post 3x3 in x 4 ft 1 ft deep marked 1/4 raised mound of earth 2 ft high from 4 pits 18x24x12 in deep for 1/4 Sec Cor

T 15 S R 7 W 6th P.M.

Chains		
60	70	Set post 3x3 in x 4 ft 1 ft deep marked 1/16 raised mound of earth 2 ft high from 4 pits 18x24x12 in deep for 1/16 Sec Cor
72	20	Left bank of Loup River where I set post 3x3 in x 4 ft 1 ft deep marked M C raised mound of earth 2 ft high from 1 pit 30x24x12 in deep for meander Cor to fractional Sec's 3 & 4
80	70	To true point for Cor to Secs 3.4.9 & 10 in River Land bank Soil 1st rate

Knowing I would strike the River in less than 80 chains From the 1/16 Sec Cor on W. boundary of SW 1/4 of Sec 3 I run East on a true line through Sec 3 Var 12°30' E.

28	17	To North on left bank of River where I set post 3x3 in x 4 ft 1 ft deep marked M C raised mound of earth 2 ft high from 1 pit 30x24x12 in deep for meander Cor

The River at this point being too deep to chain across I go to the 1/16 Sec Cor on E. boundary of SE of Sec 3 and run
West on a true line
Va 12°30' E.

20 00 Set post 3x3 in x 4 ft 1 ft deep marked 1/16 raised mound of earth 2 ft high from 4 pits 18x24x12 in deep for 1/16 Sec Cor

40 00 Set post 3x3 in x 4 ft 1 ft deep marked 1/16 raised mound of earth 2 ft high from 4 pits 18x24x12 in deep for 1/16 Sec Cor

45 00 South or right bank of Loup River where I set post 3x3 in x 4 ft 1 ft deep marked M.C. raised mound of Earth 2 ft high from 1 pit 30x24x12 in deep for Meander Cor

Land level Soil 1st rate

Chains Running I would strike the River in less than 80 chains

From the 1/4 Sec Cor on W. boundary of Sec 3 I run
East on a true line through Sec 3.
Va 12°30' E.

20 00 Set post 3x3 in x 4 ft 1 ft deep marked 1/16 raised mound of earth 2 ft high from 4 pits 18x24x12 in deep for 1/16 Sec Cor

35 84 North or left bank of Loup River where I set post 3x3 in x 4 ft 1 ft deep marked M.C. raised mound of earth 2 ft high from 1 pit 30x24x12 in deep for Meander Cor

From the 1/4 Sec Cor on E. boundary of Sec 3 I run
West on a true line
Va 12°30' E

19 70 South or right bank of Loup River where

T 15 N R 7 W 6th P.M.

	Chains	
		I Set post 3×3 in ×4 ft 1 ft deep marked M.C. raised mound of earth 2 ft high from 1 pit 30×24×12 in deep for Meander Cor
		Land level Soil 1st rate
		Running around Snake River at less than 80. chs
		From the 1/16 Sec Cor on W. Boundary of N.W.¼ of Sec 3. I run East on a true line through Sec 3 Va 12°30' E.
	20 00	Set post 3×3 in ×4 ft 1 ft deep marked 1/16 raised mound of earth 2 ft high from 4 pits 18×24×12 in deep for 1/16 Sec Cor
	40 00	Set post 3×3 in ×4 ft 1 ft deep marked 1/16 raised mound of earth 2 ft high from 4 pits 18×24×12 in deep for 1/16 Sec Cor
	52 42	To left bank of Loup River where I Set post 3×3 in ×4 ft 1 ft deep marked M.C raised mound of earth 2 ft high from 1 pit 30×24×12 in deep for Meander Cor
		Point for 1/16 Sec Cor in E. Boundary of E½ of Sec 3 in river

T 15 N R 7 W 6th P.M.

	Chains	
		From the Closing Cor to fractional Sect 16 and 17 on South boundary of Pawnee Indian Reservation I run North on a true line between Sec 16 & 17 Va 11°45' E.
	16 52	Set post 3×3 in ×4 ft 1 ft deep marked 1/16 raised mound of earth 2 ft high from 4 pits 18×24×12 in deep for 1/16 Sec Cor
	36 52	Set post 3×3 in ×4 ft 1 ft deep marked 1/4 raised mound of earth 2 ft high from 4 pits 18×24×12 in deep for 1/4 Sec Cor
	56 52	Set post 3×3 in ×4 ft 1 ft deep marked 1/16 raised mound of earth 2 ft high from 4 pits 18×24×12 in deep for 1/16 Sec Cor
	76 52	Set post 4×4 in ×4½ ft 1 ft deep raised mound of earth 2½ ft high from 4 pits 18×24×12 in deep for Cor to Secs 8. 9. 16 and 17
		Land level Soil 1st rate

T 15 S R 7 W 6th P.M.

Chained		East on a random line between Secs 9 & 16
		Var 12°30' E.
20	00	Set temporary 1/16 Sec Cor
40	00	Set temporary 1/4 Sec Cor
60	00	Set temporary 1/16 Sec Cor
79	80	Intersect N and S line 20 links N of
		Cor to Secs 9.10.15 & 16
		from which Cor I run
		N 89°51' West
		On a true line between Secs 9 & 16
		Var 12°30' E.
19.95		Set post 3x3 in x 4 ft 1 ft deep marked 1/16
		raised mound of earth 2 ft high
		from 4 pits 18x24x12 in deep for 1/16
		Sec Cor
39	90	Set post 3x3 in x 4 ft 1 ft deep marked 1/4
		raised mound of earth 2 ft high
		from 4 pits 18x24x12 in deep for 1/4
		Sec Cor
59	85	Set post 3x3 in x 4 ft 1 ft deep marked 1/16
		raised mound of earth 2 ft high
		from 4 pits 18x24x12 in deep for 1/16
		Sec Cor

T 15 S R 7 W 6th P.M.

79	80	To the Cor to Secs 8.9.16 & 17
		Land level Soil 1st rate
		October 18th 1875
		From the 1/16 Sec Cor on W boundary
		of SW 1/4 of Sec 16. I run
		East on a random line through Sec 16
		Var 12°30' E.
20	00	Set temporary 1/16 Sec Cor
40	00	Set temporary 1/16 Sec Cor
60	00	Set temporary 1/16 Sec Cor
79	68	Intersect N and S line 40 links S of 1/16 Sec
		Cor on E boundary of SE 1/4 of Sec 16
		from which Cor I run
		S 89°43' West
		On a true line through Sec 16.
		Var 12°30' E.
19	92	Set post 3x3 in x 4 ft 1 ft deep marked 1/16
		raised mound of earth 2 ft high
		from 4 pits 18x24x12 in deep for
		1/16 Sec Cor
39	84	Set post 3x3 in x 4 ft 1 ft deep marked 1/16
		raised mound of earth 2 ft hig

Chains		
		from 4 pits 18×24×12 in deep for 1/16 Sec Cor
59	76	Set post 3×3 in×4 ft 1 ft deep marked 1/16 raised mound of earth 2 ft high from 4 pits 18×24×12 in deep for 1/16 Sec Cor
79	68	To the 1/16 Sec Cor on W. boundary of SW¼ of Sec 16.
		Land level Soil 1st rate

From the ¼ Sec Cor on W. boundary of Sec 16. I run East on a random line through Sec 16 Va 12° 30' E.

20	00	Set temporary 1/16 Sec Cor
40	00	Set temporary Center ¼ Sec Cor
60	00	Set temporary 1/16 Sec Cor
79	80	Intersect N. and S line 30 links N of the ¼ Sec Cor on E. boundary of Sec 16. from which Cor I run N 89° 47' W. On a true line through Sec 16.

Chains		
		Va 12° 30' E
19	95	Set post 3×3 in×4 ft 1 ft deep marked 1/16 raised mound of earth 2 ft high from 4 pits 18×24×12 in deep for 1/16 Sec Cor
39	90	Set post 3×3 in×4 ft 1 ft deep marked 6 ¼ raised mound of earth 2 ft high from 4 pits 18×24×12 in deep for Center ¼ Sec Cor
59	85	Set post 3×3 in×4 ft 1 ft deep marked 1/16 raised mound of earth 2 ft high from 4 pits 18×24×12 in deep for 1/16 Sec Cor
79	80	To the ¼ Sec Cor on W. boundary of Sec 16.
		Land level Soil 1st rate

From the 1/16 Sec Cor on W boundary of NW¼ of Sec 16 I run East on a random line through Sec 16 Va 12° 30' E.

20	00	Set temporary 1/16 Sec Cor

T 15 N R 7 W 6th P.M.

Chains		
40	00	Set temporary 1/16 Sec Cor
61	00	Set temporary 1/16 Sec Cor
79	72	Intersect N and S line 38 links N of the 1/16 Sec Cor on E. boundary of NE 1/4 of Sec 16. From which Cor I run N 89° 44' West On a true line through Sec 16. Var 12° 30' E.
19	93	Set Post 3x3 in x 4 ft 1 ft deep Marked 1/16 raised mound of earth 2 ft high from 4 pits 18x24x12 in deep for 1/16 Sec Cor
39	86	Set Post 3x3 in x 4 ft 1 ft deep Marked 1/16 raised mound of earth 2 ft high from 4 pits 18x24x12 in deep for 1/16 Sec Cor
59	79	Set Post 3x3 in x 4 ft 1 ft deep Marked 1/16 raised mound of earth 2 ft high from 4 pits 18x24x12 in deep for 1/16 Sec Cor
79	72	To the 1/16 Sec Cor on W. boundary of NW 1/4 of Sec 16.

Land level Soil 1st rate

T 15 N R 7 W 6th P.M.

Chains		
		From the Cor to Sec's 8, 9, 16 & 17 I run North on a true line between Sec's 8 and 9 Var 11° 45 E.
20	00	Set Post 3x3 in x 4 ft 1 ft deep Marked 1/16 raised mound of earth 2 ft high from 4 pits 18x24x12 in deep for 1/16 Sec Cor
40	40	Set Post 3x3 in x 4 ft 1 ft deep Marked 1/4 raised mound of earth 2 ft high from 4 pits 18x24x12 in deep for 1/4 Sec Cor
41	40	South bank of Loup River where I Set Post 3x3 in x 4 ft 1 ft deep Marked M.C. raised mound of earth 2 ft high from 1 pit 30x24x12 in deep for Meander Cor to Fract Sec's 8 and 9
54	00	North bank of Loup River where I Set Post 3x3 in x 4 ft 1 ft deep Marked M.C. raised mound of earth 2 ft high from 1 pit 30x24x12 in deep for Meander Cor to Fract Sec's 8 and 9
		Distance obtained by actual measurement
60	00	Set Post 3x3 in x 4 ft 1 ft deep Marked 1/16 raised mound of earth 2 ft high from 4 pits 18x24x12 in deep for 1/16 Sec

Chains		
80	00	Set post 4×4 in × 4½ ft 1 ft dep raised mound of earth 2½ ft high from 4 pits 18×24×12 in dep for Cor to Secs 4. 5. 8 & 9.
		Land level Soil 1st rate
		Knowing I would intersect the River in less than 80 chains from the Cor to Secs 4. 5. 8 & 9. I run East on a true line between Secs 4 & 9 Va 12°30' E.
20	00	Set post 3×3 in × 4 ft 1 ft dep marked 1/16 raised mound of earth 2 ft high from 4 pits 18×24×12 in dep for 1/16 Sec Cor
37	00	Enter Brush
40	00	Set post 3×3 in × 4 ft 1 ft dep marked 1/4 raised mound of Earth 2 ft high from 4 pits 18×24×12 in dep for 1/4 Sec Cor
44	00	Slough 20 links wide N E
60	00	Set Post 3×3 in × 4 ft 1 ft dep marked 1/16

Chains		
		raised mound of earth 2 ft high from 4 pits 18×24×12 in dep for 1/16 Sec Cor
68	75	Left bank of Loup River N E. where I Set post 3×3 in × 4 ft 1 ft dep marked M. C. raised mound of earth 2 ft high from 1 pit - 30×24×12 in dep for Meander Cor to fractional Secs 4 & 9
		Land level & marshy 2nd rate
		From the 1/16 Sec Cor on W. boundary of S W 1/4 of Sec 9 I run East on a random line through Sec 9 Va 12°30' E
20	00	Set temporary 1/16 Sec Cor
40	00	Set temporary 1/16 Sec Cor
60	00	Set temporary 1/16 Sec Cor
79	92	Intersect N & S line 13 links N of the 1/16 Sec Cor on E. boundary of S E 1/4 of Sec 9. from which Cor I run

T 15 N R 7 W 6th P.M.

Chains		
		N 89° 54' West
		On a true line through Sec 9
		Va 12° 30' E.
19	98	Set post 3x3 in x 4 ft 1 ft deep marked 1/16 raised mound of earth 2 ft high from 4 pits 18x24x12 in deep for 1/16 Sec Cor
39	96	Set post 3x3 in x 4 ft 1 ft deep marked 1/16 raised mound of earth 2 ft high from 4 pits 18x24x12 in deep for 1/16 Sec Cor
59	94	Set post 3x3 in x 4 ft 1 ft deep marked 1/16 raised mound of earth 2 ft high from 4 pits 18x24x12 in deep for 1/16 Sec Cor
79	92	To the 1/16 Sec Cor on W. boundary of SW 1/4 of Sec 9.
		Land level Soil 2nd rate

		From the 1/4 Sec Cor on W boundary of Sec 9 I run East on a random line through Sec 9.
		Va 12° 30' E.
20	00	Set temporary 1/16 Sec Cor
21	32	South bank of Loup River Set temporary Meander Cor
29	00	South bank Loup River Set temporary M.C.
40	00	Set temporary Center 1/4 Sec Cor
60	00	Set temporary 1/16 Sec Cor
80	00	Intersect N and S line at the 1/4 Sec Cor on E boundary Sec 9.
		from which Cor I run
		West on a true line through Sec 9.
		Va 12° 30' E.
20	00	Set post 3x3 in x 4 ft 1 ft deep marked 1/16 raised mound of earth 2 ft high from 4 pits 18x24x12 in deep for 1/16 Sec Cor
40	00	Set post 3x3 in x 4 ft 1 ft deep marked C 1/4 raised mound of earth 2 ft high from 4 pits 18x24x12 in deep for Center 1/4 Sec Cor
51	00	South bank of Loup River where I set post 3x3 in x 4 ft 1 ft deep marked M.C. raised mound of earth 2 ft high from 1 pit 30x24x12 in deep for Meander Cor

58	68	South bank of Loup River, wher I Set post 3×3 in × 4 ft 1 ft deep Marked M.C. raised mound of Earth 2 ft high from 1 pit 30×24×12 in deep for Meander Cor
60	00	Set post 3×3 in × 4 ft 1 ft deep Marked M raised mound of earth 2 ft high from 4 pits 18×24×12 in deep for 1/16 Sec Cor
80	00	To the 1/4 Sec Cor on W boundary of Sec 9.

Land level Soil 1st rate

Knowing I would strike the River in less than 80 chains on this line from the 1/16 Sec Cor on W boundary of N W 1/4 of Sec 9 I run East on a true line through Sec 9. Va 12° 30' E

20	00	Set post 3×3 in × 4 ft 1 ft deep Marked 1/16 raised mound of earth 2 ft high

Chains		from 4 pits 18×24×12 in deep for 1/16 Sec Cor
40	00	Set post 3×3 in × 4 ft 1 ft deep Marked 1/16 raised mound of earth 2 ft high from 4 pits 18×24×12 in deep for 1/16 Sec Cor
42	10	North bank of Loup River where I Set post 3×3 in × 4 ft 1 ft deep Marked M.C. raised mound of Earth 2 ft high from 1 pit 30×24×12 in deep for Meander Cor

Land rolling Soil 1st rate

From the 1/16 Sec Cor on E. boundary of N E 1/4 of Sec 9. I run West on a true line through Sec 9. Va 12° 30' E

14	70	To the South bank of Loup River N.E. where I set post 3×3 in × 4 ft 1 ft deep Marked M C. raised mound of earth 2 ft high from 1 pit 30×24×12 in deep for Meander Cor

Land level Soil 1st rate

Chains		
		North on a random line between Secs 4 & 5 Va 11°45' E.
20	00	Set temporary 1/16 Sec Cor
40	00	Set temporary 1/4 Sec Cor
60	00	Set temporary 1/16 Sec Cor
80	20	Intersect N. boundary of Township 20 links West of Cor to Secs 4 & 5 from which Cor I run South 9' West On a true line between Secs 4 and 5 Va 11°45' E.
210	20	Set post 3x3 in x 4 ft 1 ft deep marked 1/16 raised mound of earth 2 ft high from 4 pits 18x24x12 in deep for 1/16 Sec Cor
40	20	Set post 3x3 in x 4 ft 1 ft deep marked 1/4 raised mound of earth 2 ft high from 4 pits 18x24x12 in deep for 1/4 Sec Cor
60	20	Set post 3x3 in x 4 ft 1 ft deep marked 1/16 raised mound of earth 2 ft high from 4 pits 18x24x12 in deep for 1/16 Sec Cor

Chains		
80	20	To the Cor to Secs 4, 5, 8 and 9. Land level Soil 1st rate

From the 1/16 Sec Cor on W. boundary of SW 1/4 of Sec 4 I run East on a random line through Sec 4 Va 12°30' E.

Chains		
20	00	Set temporary 1/16 Sec Cor
40	00	Set temporary 1/16 Sec Cor
59	00	Dry Creek S.E.
60	00	Set temporary 1/16 Sec Cor
79	76	Intersect N. and S. line 20 links S of 1/16 Sec Cor on SE 1/4 of Sec 4 from which Cor I run S. 89°51' West On a true line through Sec 4 Va 12°30' E.
19	94	Set post 3x3 in x 4 ft 1 ft deep marked 1/16 Raised mound of earth 2 ft high from 4 pits 18x24x12 in deep for 1/16 Sec Cor
39	88	Set post 3x3 in x 4 ft 1 ft deep marked 1/16

T 15 N R 7 W 6th P.M.

Chains		
		raised mound of earth 2 ft high from 4 pits 18×24×12 in deep for 1/16 Sec Cor
59	82	Set post 3×3 in × 4 ft 1 ft deep marked 1/16 raised mound of earth 2 ft high from 4 pits 18×24×12 in deep for 1/16 Sec Cor
79	76	To the 1/16 Sec Cor on N. boundary of SW 1/4 of Sec 4.
		Land level Soil 1st rate

From the 1/4 Sec Cor on W. boundary of Sec 4 I run East on a random line through Sec 4. Var 12°30' E.

20	00	Set temporary 1/16 Sec Cor
40	00	Set temporary Center 1/4 Sec Cor
48	25	Dry Creek SE.
60	00	Set temporary 1/16 Sec Cor
74	28	~~Horse~~ Creek 20 lks wide SE.
80	28	Intersect N. & S line at 1/4 Sec Cor on E boundary of Sec 4 from which

T 15 N R 7 W 6th P.M.

Chains		
		Corner I run West On a true line through Sec 4 Var 12°30' E.
20	07	Set post 3×3 in × 4 ft 1 ft deep marked 1/16 raised mound of earth 2 ft high from 4 pits 18×24×12 in deep for 1/16 Sec Cor
40	14	Set post 3×3 in × 4 ft 1 ft deep marked C 1/4 raised mound of earth 2 ft high from 4 pits 18×24×12 in deep for Center 1/4 Sec Cor
60	21	Set post 3×3 in × 4 ft 1 ft deep marked 1/16 raised mound of earth 2 ft high from 4 pits 18×24×12 in deep for 1/16 Sec Cor
80	28	To the 1/4 Sec Cor on West boundary of Sec 4
		Land rolling Soil 2nd rate

T 15 N R 7 W 6th PM.

Chains		
		From the 1/16 Sec Cor on W. boundary of N W 1/4 of Sec 4. I run East on a random line through Sec 4 Va 12°30' E
20	00	Set temporary 1/16 Sec Cor
40	00	Set temporary 1/16 Sec Cor
55	00	Horse trail 20 lks wide S E.
60	00	Set temporary 1/16 Sec Cor
80	00	Intersect N & S line at the 1/16 Sec Cor on E boundary of N E 1/4 of Sec 4. from which Cor I run West. On a true line through Sec 4. Va 12°30' E.
20	00	Set post 3x3 in x 4 ft 1 ft deep Marked 1/16 raised mound of earth 2 ft high from 4 pits 18x24x12 in deep for 1/16 Sec Cor
40	00	Set post 3x3 in x 4 ft 1 ft deep Marked 1/16 raised mound of earth 2 ft high from 4 pits 18x24x12 in deep for 1/16 Sec Cor

T 15 N R 7 W. 6th PM.

Chains		
60	00	Set post 3x3 in x 4 ft 1 ft deep Marked 1/16 raised mound of earth 2 ft high from 4 pits 18x24x12 in deep for 1/16 Sec Cor
80	00	To the 1/16 Sec Cor on W. boundary of N W 1/4 of Sec 4. Land rolling Soil 2nd rate October 19th 1875
		From the closing Cor to Sec's 17 & 18 on South boundary of the Pawnee Indian Reservation I run North on a true line between Sec's 17 & 18 Va 11°45' E.
14	84	Set post 3x3 in x 4 ft 1 ft deep Marked 1/16 raised mound of earth 2 ft high from 4 pits 18x24x12 in deep for 1/16 Sec Cor
34	84	Set post 3x3 in x 4 ft 1 ft deep Marked 1/4 raised mound of earth 2 ft high from 4 pits 18x24x12 in deep for 1/4 Sec Cor
54	84	Set post 3x3 in x 4 ft 1 ft deep Marked 1/16 raised mound of earth 2 ft high from 4 pits 18x24x12 in deep for 1/16 Sec Cor

T 15 S R 7 W 6th P.M.

Chains		
74	84	Set Post 4x4 in x 4½ ft 1 ft dep raised mound of earth 2½ ft high from 4 pits 18x24x12 in dep for Cor to Secs 7. 8. 17 & 18
		Land level Soil 1st rate

East on a random line between Secs 8 & 17
Va 12°30' E.

20	00	Set temporary 1/16 Sec Cor
40	00	Set temporary 1/4 Sec Cor
60	00	Set temporary 1/16 Sec Cor
80	00	Intersect N & S line 9 links S of Cor to Secs 8. 9. 16 & 17.
		from which Cor I run
		S 89°56' West
		On a true line between Secs 8 & 17
		Va 12°30' E.
20	00	Set post 3x3 in x 4 ft 1 ft dep marked 1/16 raised mound of earth 2 ft high from 4 pits 18x24x12 in dep for 1/16 Sec Cor
40	00	Set post 3x3 in x 4 ft 1 ft dep marked 1/4

T 15 S R 7 W 6th P.M.

Chains		
		raised mound of earth 2 ft high from 4 pits 18x24x12 in dep for 1/4 Sec Cor
60	00	Set post 3x3 in x 4 ft 1 ft dep marked 1/16 raised mound of earth 2 ft high from 4 pits 18x24x12 in dep for 1/16 Sec Cor
80	00	To the Cor to Secs 7. 8. 17 & 18
		Land level Soil 1st rate

63 2

T 15 S R 7 W 6th P.M.

From the Cor to Secs 7. 8. 17 & 18
I run
West on a random line between Secs 7 & 18
Va 12°30' E.

20	00	Set temporary 1/16 Sec Cor
40	00	Set temporary 1/4 Sec Cor
60	00	Set temporary 1/16 Sec Cor
81	16	Intersect West boundary of Township 20 links North of Cor to Secs 6 & 18 [illegible]

T 15 S R 7 W 6th P.M.

Chains		
74	84	Set post 4x4 in x 4½ ft 1 ft dep raised mound of earth 2½ ft high from 4 pits 18x24x12 in dep for Cor to Secs 7. 8. 17 and 18
		Land level Soil 1st rate
		East on a random line between Secs 8 & 17 Va 12°30' E.
20	00	Set temporary 1/16 Sec Cor
40	00	Set temporary 1/4 Sec Cor
60	00	Set temporary 1/16 Sec Cor
80	00	Intersect N and S line 9 links N of Cor to Secs 8. 9. 16 and 17. from which Cor I run N 89°56' West On a true line between Secs 8 and 17 Va 12°30' E.
20	00	Set post 3x3 in x 4 ft 1 ft dep marked 1/16 raised mound of earth 2 ft high from 4 pits 18x24x12 in dep for 1/16 Sec Cor
40	00	Set post 3x3 in x 4 ft 1 ft dep marked 1/4

T 15 S R 7 W 6th P.M.

Chains		
		raised mound of earth 2 ft high from 4 pits 18x24x12 in dep for 1/4 Sec Cor
60	00	Set post 3x3 in x 4 ft 1 ft dep marked 1/16 raised mound of earth 2 ft high from 4 pits 18x24x12 in dep for 1/16 Sec Cor
80	00	To the Cor to Secs 7. 8. 17 and 18
		Land level Soil 1st rate
		N 89°51' E On a true line between Secs 7 & 18 Va 12°30' E
16		Set post 3x3 in x 4 ft 1 ft dep marked 1/16 raised mound of earth 2 ft high from 4 pits 18x24x12 in dep for 1/16 Sec Cor
16		Set post 3x3 in x 4 ft 1 ft dep marked 1/4 raised mound of earth 2 ft high from 4 pits 18x24x12 in dep for 1/4 Sec Cor

T 15 S. R 7 W 6th P.M.

Chains		
74	84	Set Post 4x4 in x 4½ ft 1 ft dep raised mound of earth 2½ ft high from 4 pits 18x24x12 in dep for Cor to Secs 7. 8. 17 & 18
		Land level Soil 1st rate
		East on a random line between Secs 8 & 17 Va 12°30' E.
20	00	Set temporary 1/16 Sec Cor
40	00	Set temporary 1/4 Sec Cor
60	00	Set temporary 1/16 Sec Cor
80	00	Intersect N & S line 9 links N of Cor to Secs 8. 9. 16 & 17. from which Cor I run N 89° 56' West On a true line between Secs 8 & 17 Va 12°30' E.
20	00	Set post 3x3 in x 4 ft 1 ft dep marked 1/16 raised mound of earth 2 ft high from 4 pits 18x24x12 in dep for 1/16 Sec Cor
40	00	Set post 3x3 in x 4 ft 1 ft dep marked 1/4

T 15 S. R 7 W 6th P.M.

61	16	Set post 3x3 in x 4 ft 1 ft dep raised the mound of earth 2 ft high from 18x24x12 in dep pits for the Cor of Secs 7 & 8 17 & 18 Blue Grass and Timothy Grass
		From the 1/16 Sec Cor on W. boundary of SW¼ of Sec 17. I run East on a random line through Sec 17 Va 12°30' E.
20	00	Set temporary 1/16 Sec Cor
40	00	Set temporary 1/16 Sec Cor
60	00	Set temporary 1/16 Sec Cor
80	20	Intersect N & S line 10 links South of 1/16 Sec Cor on E. boundary of SE¼ of Sec 17. from which Cor I run S 89° 56' West

T 15 S R 7 W 6th P.M.

Chains		
74	84	Set Post 4x4 in x 4½ ft 1 ft dep raised mound of earth 2½ ft high from 4 pits 18x24x12 in deep for Cor to Secs 7. 8. 17 & 18
		Land level Soil 1st rate
		East on a random line between Secs 8 & 17 Va 12°30' E.
20	00	Set temporary 1/16 Sec Cor
40	00	Set temporary 1/4 Sec Cor
60	00	Set temporary 1/16 Sec Cor
80	00	Intersect N & S line 9 links N of Cor to Secs 8. 9. 16 & 17. from which Cor I run N 89°56' West On a true line between Secs 8 & 17 Va 12°30' E.
20	00	Set post 3x3 in x 4 ft 1 ft deep marked 1/16 raised mound of earth 2 ft high from 4 pits 18x24x12 in deep for 1/16 Sec Cor
40	00	Set post 3x3 in x 4 ft 1 ft deep marked 1/4

T 15 S R 7 W 6th P.M.

61	16	Set post 3x3 in x 4 ft 1 ft deep raised the mound of earth 2 ft high from 4 pits 18x24x12 in deep for the Sec Cor to Sections 4 & 9 17 & 18 Pine Land min Bottom Soil 1st rate
		From the 1/16 Sec Cor on W. boundary of SW/4 of Sec 17. I run East on a random line through Sec 17 Va 12°30' E.
20	00	Set temporary 1/16 Sec Cor
40	00	Set temporary 1/16 Sec Cor
60	00	Set temporary 1/16 Sec Cor
80	20	Intersect N & S line 10 links South of 1/16 Sec Cor on E. boundary of SE/4 of Sec 17. from which Cor I run S 89°56' West

T 15 N R 7 W 6th P.M.

Chains		
		On a true line through Sec 17. Va 12°30' E.
20	05	Set post 3x3 in x 4 ft 1 ft deep Marked 1/16 raised mound of earth 2 ft high from 4 pits 18x24x12 in deep for 1/16 Sec Cor
40	10	Set post 3x3 in x 4 ft 1 ft deep Marked 1/16 raised mound of earth 2 ft high from 4 pits 18x24x12 in deep for 1/16 Sec Cor
60	15	Set post 3x3 in x 4 ft 1 ft deep Marked 1/16 raised mound of earth 2 ft high from 4 pits 18x24x12 in deep for 1/16 Sec Cor
80	20	To the 1/16 Sec Cor on W. boundary of SW 1/4 of Sec 17. Land level Soil 1st rate

From the 1/16 Sec Cor on E. boundary SE 1/4 of Sec 18 I run West on a random line through Sec 18 Va 12°30' E.

T 15 N R 7 W 6th P.M.

Chains		
20	00	Set temporary 1/16 Sec Cor
40	00	Set temporary 1/16 Sec Cor
60	00	Set temporary 1/16 Sec Cor
81	28	Intersect W. boundary of Township at the 1/16 Sec Cor on W boundary of SW 1/4 of Sec 18. from which Cor I run East. On a true line through Sec 18 Va 12°30' E.
21	28	Set post 3x3 in x 4 ft 1 ft deep Marked 1/16 raised mound of earth 2 ft high from 4 pits 18x24x12 in deep for 1/16 Sec Cor
41	28	Set post 3x3 in x 4 ft 1 ft deep Marked 1/16 raised mound of earth 2 ft high from 4 pits 18x24x12 in deep for 1/16 Sec Cor
61	28	Set post 3x3 in x 4 ft 1 ft deep Marked 1/16 raised mound of earth 2 ft high from 4 pits 18x24x12 in deep for 1/16 Sec Cor
81	28	To the 1/16 Sec Cor on E. boundary of SE 1/4 of Sec 18. Land level Soil 1st rate

T 15 N R 7 W 6th P.M.

Chains		
		From the 1/4 Sec Cor on W. boundary of Sec 17. I run East on a random line through Sec 17 Va 12°30' E.
20	00	Set temporary 1/16 Sec Cor
40	00	Set temporary Center 1/4 Sec Cor
60	00	Set temporary 1/16 Sec Cor
80	24	Intersect N. and S. line 30 links N. of 1/4 Sec Cor on E. boundary of Sec 17 from which Cor I run N. 89°47' W.
		On a true line through Sec 17 Va 12°30' E.
20	06	Set post 3x3 in x 4 ft 1 ft dep Marked 1/16 raised mound of earth 2 ft high from 4 pits 18x24x12 in dep for 1/16 Sec Cor
40	12	Set post 3x3 in x 4 ft 1 ft dep Marked C 1/4 raised mound of earth 2 ft high from 4 pits 18x24x12 in dep for Center 1/4 Sec Corner

T 15 N R 7 W 6th P.M.

Chains		
60	18	Set post 3x3 in x 4 ft 1 ft dep Marked 1/16 raised mound of earth 2 ft high from 4 pits 18x24x12 in dep for 1/16 Sec Cor
80	24	To the 1/4 Sec Cor on W boundary of Sec 17.
		Land level Soil 1st rate

Chains		
		From the 1/4 Sec Cor on E. boundary of Sec 18. I run West on a random line through Sec 18 Va 12°30' E
20	00	Set temporary 1/16 Sec Cor
40	00	Set temporary Center 1/4 Sec Cor
60	00	Set temporary 1/16 Sec Cor
81	20	Intersect W. boundary of Township 8 links S. of 1/4 Sec Cor on W. boundary of Sec 18. from which Cor I run S 89°57' East
		On a true line through Sec 18 Va 12°30' E.
21	20	Set post 3x3 in x 4 ft 1 ft dep Marked 1/16

Chains		
		raised mound of earth 2 ft high from 4 pits 18×24×12 in deep for 1/16 Sec Cor
41	20	Set post 3×3 in ×4 ft 1 ft deep marked C 1/4 raised mound of earth 2 ft high from 4 pits 18×24×12 in deep for Center 1/4 Sec Cor
61	20	Set post 3×3 in ×4 ft 1 ft deep marked 1/16 raised mound of earth 2 ft high from 4 pits 18×24×12 in deep for 1/16 Sec Cor
81	20	To the 1/4 Sec Cor on E. boundary of Sec 18

Land level Soil 1st rate

From the 1/16 Sec Cor on W. boundary of NW 1/4 of Sec 17. I run East on a random line through Sec 17 Va 12°30' E.

20	00	Set temporary 1/16 Sec Cor
40	00	Set temporary 1/16 Sec Cor
60	00	Set temporary 1/16 Sec Cor

60	00	Set temporary 1/16 Sec Cor
80	16	Intersect N and S line 14 links N of 1/16 Sec Cor on E boundary of NE 1/4 of Sec 17 from which Cor I run N 89°54' W. On a true line through Sec 17 Va 12°30' E.
20	04	Set post 3×3 in ×4 ft 1 ft deep marked 1/16 raised mound of earth 2 ft high from 4 pits 18×24×12 in deep for 1/16 Sec Cor
40	08	Set post 3×3 in ×4 ft 1 ft deep marked 1/16 raised mound of earth 2 ft high from 4 pits 18×24×12 in deep for 1/16 Sec Cor
60	12	Set post 3×3 in ×4 ft 1 ft deep marked 1/16 raised mound of earth 2 ft high from 4 pits 18×24×12 in deep for 1/16 Sec Cor
80	16	To the 1/16 Sec Cor on W. boundary of NW 1/4 of Sec 17.

Land level Soil 1st rate

T 15 S R 7 W 6th PM

Chains		
		From the 1/16 Sec Cor on E. boundary of NE¼ of Sec 18 I run West on a random line through Sec 18 Va 12°30' E
20	00	Set temporary 1/16 Sec Cor
40	00	Set temporary 1/16 Sec Cor
60	00	Set temporary 1/16 Sec Cor
81	12	Intersect W. boundary of Township 21 links S. of 1/16 Sec Cor on W. boundary of NW¼ of Sec 18 from which Cor I run S 89°51' East On a true line through Sec 18 Va 12°30' E.
21	12	Set post 3x3 in x 4 ft 1 ft dep Marked 1/16 raised mound of earth 2 ft high from 4 pits 18x24x12 in dep for 1/16 Sec Cor
41	12	Set post 3x3 in x 4 ft 1 ft dep Marked 1/16 raised mound of earth 2 ft high from 4 pits 18x24x12 in dep for 1/16 Sec Cor
61	12	Set post 3x3 in x 4 ft 1 ft dep Marked 1/16.

T 15 S R 7 W 6th PM

Chains		
		raised mound of earth 2 ft high from 4 pits 18x24x12 in dep for 1/16 Sec Cor
81	12	To the 1/16 Sec Cor on E. boundary of NE¼ of Sec 18
		Land level Soil 1st rate October 20th 1875
		From the Cor to Sec's 7. 8. 17 & 18 I run North on a true line between Sec's 7 & 8 Va 11 45 E
20	00	Set post 3x3 in x 4 ft 1 ft dep Marked 1/16 raised mound of earth 2 ft high from 4 pits 18x24x12 in dep for 1/16 Sec Cor
40	00	Set post 3x3 in x 4 ft 1 ft dep Marked 1/4 raised mound of earth 2 ft high from 4 pits 18x24x12 in dep for 1/4 Sec Cor
48	00	South bank of Loup River & where I set post 3x3 in x 4 ft 1 ft dep Marked M.C. raised mound of earth 2 ft high from 1 pit 36x24x12 in dep for Meander Cor to fract Sec's 7 & 8

65	00	North bank of Loup River S.E. where I set post 3×3 in × 4 ft 1 ft dep. marked M.C. raised mound of earth 2 ft high from 1 pit 30×24×12 in dep for Meander Cor to fractional Secs 7 and 8
80	00	Set post 4×4 in × 4½ ft 1 ft dep raised mound of earth 2½ ft high from 4 pits 18×24×12 in dep for Cor to Secs 5. 6. 7 and 8
		Land level Soil 1st rate

East on a random line between Secs 5 and 8
Var 12° 30' E.

20 00	Set temporary 1/16 Sec Cor
40 00	Set temporary 1/4 Sec Cor
60 00	Set temporary 1/16 Sec Cor
79 92	Intersect N and S line 26 links S of Cor to Secs 4. 5. 8 and 9. from which Cor I run

S 89° 49' West
On a true line between Secs 5 and 8
Var 12° 30' E.

T 15 N R 7 W 6th P.M.

Chains	
19 98	Set post 3×3 in × 4 ft 1 ft dep marked 1/16 raised mound of earth 2 ft high from 4 pits 18×24×12 in dep for 1/16 Sec Cor
39 96	Set post 3×3 in × 4 ft 1 ft dep marked 1/4 raised mound of earth 2 ft high from 4 pits 18×24×12 in dep for 1/4 Sec Cor
59 94	Set post 3×3 in × 4 ft 1 ft dep marked 1/16 raised mound of earth 2 ft high from 4 pits 18×24×12 in dep for 1/16 Sec Cor
79 92	To the Cor to Secs 5. 6. 7 and 8

Land level Soil 1st rate

From the Cor to Secs 5. 6. 7 & 8 I run West on a random line between Secs 6 and 7
Var 12° 30' E.

20 00	Set temporary 1/16 Sec Cor
40 00	Set temporary 1/4 Sec Cor
60 00	Set temporary 1/16 Sec Cor
80 34	Intersect W. boundary of Township 22 links N of Cor to Secs 6 & 7 from which Cor I run

T 15 N R 7 W 6th P.M.

Chains		
		N 89° 51' E.
		On a true line between Secs 6 & 7
		Va 13° 30' E
20	34	Set post 3x3 in x 4 ft 1 ft deep Marked 1/16 raised mound of earth 2 ft high from 4 pits 18x24x12 in deep for 1/16 Sec Cor
40	34	Set post 3x3 in x 4 ft 1 ft deep Marked 1/4 raised mound of earth 2 ft high from 4 pits 18x24x12 in deep for 1/4 Sec Cor
60	34	Set post 3x3 in x 4 ft 1 ft deep Marked 1/16 raised mound of earth 2 ft high from 4 pits 18x24x12 in deep for 1/16 Sec Cor
80	34	To the Cor to Secs 5.6.7 & 8
		Land lines Soil 1st rate

T 15 N R 7 W 6th P.M.

Chains		
		From the 1/16 Sec Cor on N. boundary of SW 1/4 of Sec 8 I run
		East on a random line through Sec 8
		Va 12° 30' E.
20	00	Set temporary 1/16 Sec Cor
40	00	Set temporary 1/16 Sec Cor
60	00	Set temporary 1/16 Sec Cor
80	08	Intersect N & S line at the 1/16 Sec Cor on E. boundary of SE 1/4 of Sec 8 from which Cor I run
		West
		On a true line through Sec 8
		Va 12° 30' E.
20	02	Set post 3x3 in x 4 ft 1 ft deep Marked 1/16 raised mound of earth 2 ft high from 4 pits 18x24x12 in deep for 1/16 Sec Cor
40	04	Set post 3x3 in x 4 ft 1 ft deep Marked 1/16 raised mound of earth 2 ft high from 4 pits 18x24x12 in deep for 1/16 Sec Cor
60	06	Set post 3x3 in x 4 ft 1 ft deep Marked 1/16 raised mound of earth 2 ft high

Chains		
		from 4 pits 18 x 24 x 12 in deep for 1/16 Sec Cor
80	08	To the 1/16 Sec Cor on W. boundary of SW¼ of Sec 8.
		Land level Soil 1st rate

From the 1/16 Sec Cor on E. boundary of SE¼ of Sec 7. I meaning I would intersect the River in less than 80 chains I run
West on a true line through Sec 7
Va 12° 30' E

20	00	Set post 3x3 in x 4 ft 1 ft deep Marked 1/16 raised mound of earth 2 ft high from 4 pits 18 x 24 x 12 in deep for 1/16 Sec Cor
40	00	Set post 3x3 in x 4 ft 1 ft deep Marked 1/16 raised mound of earth 2 ft high from 4 pits 18 x 24 x 12 in deep for 1/16 Sec Cor
45	86	South bank of Loup River N.E. where I set post 3x3 in x 4 ft 1 ft deep

Chains		
		Marked M.C. raised mound of Earth 2 ft high from 1 pit 30 x 24 x 12 in deep for Meander Cor.
		Land Level Soil 1st rate

From the 1/4 Sec Cor on W. boundary of Sec 8 I run
East on a random line through Sec 8
Va 12° 30' E.

20	00	Set temporary 1/16 Sec Cor
40	00	Set temporary Center 1/4 Sec Cor
51	00	South bank of Loup River S.E
60	00	Point for temp 1/16 Sec Cor in River
77	50	South bank of Loup River N.E.
		Distance obtained by actual measurment
80	00	Intersect N and S line at the 1/4 Sec Cor on E boundary of Sec 8 from which Cor I run

Chains		
		West
		On a true line through Sec 8
		Va 12°30' E.
21	50	Right bank of Loup River where I Set post 3x3 in x 4 ft 1 ft deep Marked M.C. raised mound of earth 2 ft high from 1 Pit 30x24x12 in deep for Meander Cor
20	00	Point for 1/16 Sec Cor in River cannot be established
29	00	Right bank of Loup River SE. where Set Post 3x3 in x 4 ft 1 ft deep Marked M.C. raised mound of Earth 2 ft high from 1 Pit 30x24x12 in deep for Meander Cor
40	00	Set post 3x3 in x 4 ft 1 ft deep Marked C1/4 raised mound of earth 2 ft high from 4 pits 18x24x12 in deep for Center 1/4 Sec Cor
60	00	Set post 3x3 in x 4 ft 1 ft deep Marked 1/16 raised mound of Earth 2 ft high from 4 pits 18x24x12 in deep for 1/16 Sec Cor

80	00	To the 1/4 Sec Cor on W. boundary of Sec 8
		Land level Soil 1st rate
		Knowing I would strike the River in less than 80 chains from the 1/4 Sec Cor on E boundy of Sec 7. I run
		West on a true line through Sec 7
		Va 12°30' E.
9	00	To Right bank of Loup River Course NE Set Post 3x3 in x 4 ft 1 ft deep Marked M.C. raised mound of Earth 2 ft high from 1 Pit 30x24x12 in deep for Meander Cor
		The River being too deep to chain across I go to the 1/4 Sec Cor on W. boundary of Sec 7. and run
		East on a true line through Sec 7
		Va 12°30' E.
20	00	Set Post 3x3 in x 4 ft 1 ft deep Marked 1/16 raised mound of earth 2 ft

	Chains	high from 4 pits 18×24×12 in deep for 1/16 Sec Cor
	40 00	Set post 3×3 in × 4 ft 1 ft deep Marked C 1/4 raised mound of earth 2 ft high from 4 pits 18×24×12 in deep for Center 1/4 Sec Cor
	46 70	Left bank of Loup River course N.E. Set post 3×3 in × 4 ft 1 ft deep Marked M.C. raised mound of earth 2 ft high from 1 pit 30×24×12 in deep for Meander Cor
		Point for 1/16 Sec Cor in River cannot be established
		Land level Soil 1st rate

Knowing I must strike the river in less than 80 chs
From the 1/16 Cor on W. boundary of N.W 1/4 of Sec 8 I run East on a true line through Sec 8 Va 12°30' E.

	1 86	To Left bank of Loup River where I set post 3×3 in × 4 ft 1 ft deep Marked M.C. raised mound of earth 2 ft high from 1 pit 30×24×12 in deep for Meander Corner.

From the 1/16 Sec Cor on E. boundary of N.E 1/4 of Sec 8 I run West on a true line through Sec 8 Va 12°30' E.

	20 00	Set post 3×3 in × 4 ft 1 ft deep Marked 1/16 raised mound of Earth 2 ft high from 4 pits 18×24×12 in deep for 1/16 Sec Cor
	30 70	To the left bank of the Loup River where I set post 3×3 in × 4 ft 1 ft deep Marked 1/16 raised mound of earth 2 ft high from 1 pit 30×24×12 in deep for Meander Cor

From the 1/16 Sec Cor on E. boundary of N.E 1/4 of Sec 7 I run West on a random line through Sec 7 Va 12°30' E.

	20 00	Set temporary 1/16 Sec Cor
	40 00	Set temporary 1/16 Sec Cor
	60 00	Set temporary 1/16 Sec Cor

T 15 S R 7 W 6th P.M.

Chains		
80	40	Intersect W. boundary of Township 16 links S of 1/16 Sec Cor on W. boundary of Sec 7. from which Cor I run S 89° 53' E. On a true line through Sec 7 Va 12° 30' E.
20	40	Set post 3x3 in x 4 ft 1 ft deep marked 1/16 raised mound of earth 2 ft high from 4 pits 18x24x12 in deep for 1/16 Sec Cor
40	40	Set post 3x3 in x 4 ft 1 ft deep marked 1/16 raised mound of earth 2 ft high from 4 pits 18x24x12 in deep for 1/16 Sec Cor
60	40	Set post 3x3 in x 4 ft 1 ft deep marked 1/16 raised mound of Earth 2 ft high from 4 pits 18x24x12 in deep for 1/16 Sec Cor
80	40	To the 1/16 Sec Cor on E. boundary of NE 1/4 of Sec 7

Land level Soil 1st rate

T 15 S R 7 W 6th P.M.

Chains		
		From the Cor to Secs 5.6.7 & 8 I run North on a random line between Secs 5 & 6 Va 1 1/4 E.
20	00	Set temporary 1/16 Sec Cor
40	00	Set temporary 1/4 Sec Cor
60	00	Set temporary 1/16 Sec Cor
79	90	Intersect N. boundary of Township 6 links E. of the Cor to Secs 5 & 6 from which Cor I run South 5' East On a true line between Secs 5 & 6 Va 1 1/4 E.
19	90	Set post 3x3 in x 4 ft 1 ft deep marked 1/16 raised mound of Earth 2 ft high from 4 Pits 18x24x12 in deep for 1/16 Sec Cor
39	90	Set post 3x3 in x 4 ft 1 ft deep marked 1/4 raised mound of earth 2 ft high from 4 Pits 18x24x12 in deep for 1/4 Sec Cor
59	90	Set post 3x3 in x 4 ft 1 ft deep marked 1/16 raised mound of earth 2 ft high from

T 15 N R 7 W 6th P.M.

Chains		
		4 Pits 18×24×12 in deep for 1/16 Sec Cor
79	90	To the Cor to Secs 5. 6. 7 and 8
		Land level Soil 1st rate
		October 21st 1875

From the 1/16 Sec Cor on W. boundary of SW 1/4 of Sec 5 I run East on a random line through Sec 5. Va 12°30' E.

20	00	Set temporary 1/16 Sec Cor
40	00	Set temporary 1/16 Sec Cor
60	00	Set temporary 1/16 Sec Cor
80	08	Intersect N and S line 1 2 links N. of 1/16 Sec Cor on E. boundary of SE 1/4 of Sec 5. from which Cor I run N 89°55' W.

On a true line through Sec 5 Va 12°30' E.

20	02	Set post 3×3 in × 4 ft 1 ft deep Marked 1/16 raised mound of earth 2 ft high from 4 Pits 18×24×12 in deep for 1/16 Sec Cor

T 15 N R 7 W 6th P.M.

Chains		
40	04	Set post 3×3 in × 4 ft 1 ft deep Marked 1/16 raised mound of Earth 2 ft high from 4 Pits 18×24 ×12 in deep for 1/16 Sec Cor
60	06	Set post 3×3 in × 4 ft 1 ft deep Marked 1/16 raised mound of earth 2 ft high from 4 Pits 18×24×12 in deep for 1/16 Sec Cor
80	08	To the 1/16 Sec Cor on W. boundary of SW 1/4 of Sec 5.

Land level Soil 1st rate

From the 1/16 Sec Cor on E. boundary of SE 1/4 of Sec 6. I run West on a random line through Sec 6. Va 12°30' E.

20	00	Set temporary 1/16 Sec Cor
40	00	Set temporary 1/16 Sec Cor
60	00	Set temporary 1/16 Sec Cor
80	24	Intersect W. boundary of Township 14 links N of the 1/16 Sec Cor on SW 1/4 of Sec 6. from which Cor I run

Chains		
		N 89° 54' E.
		On a true line through Sec 6.
		Va 12° 30' E.
20	24	Set post 3x3 in x 4 ft 1 ft deep marked 1/16 raised mound of earth 2 ft high from 4 pits 18x24x12 in deep for 1/16 Sec Cor
40	24	Set post 3x3 in x 4 ft 1 ft deep marked 1/16 raised mound of earth 2 ft high from 4 pits 18x24x12 in deep for 1/16 Sec Cor
60	24	Set post 3x3 in x 4 ft 1 ft deep marked 1/16 raised mound of earth 2 ft high from 4 pits 18x24x12 in deep for 1/16 Sec Cor
80	24	To the 1/16 Sec Cor on E boundary of SE 1/4 of Sec 6.
		Land level Soil 1st rate

Chains		
		From the 1/4 Sec Cor on N boundary of Sec 5. I run
		East on a random line through Sec 5
		Va 12° 30' E
20	00	Set temporary 1/16 Sec Cor
40	00	Set temporary Center 1/4 Sec Cor
60	00	Set temporary 1/16 Sec Cor
79	84	Intersect N and S line 19 links N of the 1/4 Sec Cor on E. boundary of Sec 5 from which Cor I run
		N 89° 52' W.
		On a true line through Sec 5.
		Va 12° 30' E.
19	96	Set post 3x3 in x 4 ft 1 ft deep marked 1/16 raised mound of earth 2 ft high from 4 pits 18x24x12 in deep for 1/16 Sec Cor
39	92	Set post 3x3 in x 4 ft 1 ft deep marked C 1/4 raised mound of earth 2 ft high from 4 pits 18x24x12 in deep for Center 1/4 Sec Cor
59	88	Set post 3x3 in x 4 ft 1 ft deep marked 1/16 raised mound of earth 2 ft high

T 15 N R 7 W 6th P.M.

Chains		
		from 4 Pits 18×24×12 in deep for 1/16 Sec Cor
79	84	To the 1/4 Sec Cor on N. boundary of Sec 5.
		Land level Soil 1st rate

From the 1/4 Sec Cor on E. boundary of Sec 6 I run West on a random line through Sec 6 Va 12°30' E.

20	00	Set temporary 1/16 Sec Cor
40	00	Set temporary Center 1/4 Sec Cor
60	00	Set temporary 1/16 Sec Cor
80	20	Intersect West boundary of Township 12 links S of 1/4 Sec Cor on W. boundary of Sec 6. From which Cor I run S 89°55' E On a true line through Sec 6. Va 12°30' E
20	20	Set Post 3×3 in×4 ft 1 ft deep marked 1/16 raised mound of earth 2 ft high

T 15 N R 7 W 6th P.M.

Chains		
		from 4 Pits 18×24×12 in deep for 1/16 Sec Cor
40	20	Set post 3×3 in×4 ft 1 ft deep marked C 1/4 raised mound of earth 2 ft high from 4 Pits 18×24×12 in deep for Center 1/4 Sec Cor
60	20	Set post 3×3 in×4 ft 1 ft deep marked 1/16 raised mound of earth 2 ft high from 4 pits 18×24×12 in deep for 1/16 Sec Cor
80	20	To the 1/4 Sec Cor on E. boundary of Sec 6.
		Land level Soil 1st rate

From the 1/16 Sec Cor on W. boundary of NW 1/4 of Sec 5. I run East on a random line through Sec 5 Va 12°30' E

20	00	Set temporary 1/16 Sec Cor
40	00	Set temporary 1/16 Sec Cor
60	00	Set temporary 1/16 Sec Cor
80	00	Intersect N. & S line at the 1/16 Sec Cor

T 15 S R 7 W 6th P.M.

Chains		
		On E. boundary of the NE¼ of Sec 5. from which Cor I run West
		On a true line through Sec 5 Va 12°30' E
20	00	Set post 3x3 in x 4 ft 1 ft dep marked 1/16 raised mound of earth 2 ft high from 4 pits 18x24x12 in deep for 1/16 Sec Cor
40	00	Set post 3x3 in x 4 ft 1 ft dep marked 1/16 raised mound of earth 2 ft high from 4 pits 18x24x12 in deep for 1/16 Sec Cor
60	00	Set post 3x3 in x 4 ft 1 ft dep marked 1/16 raised mound of earth 2 ft high from 4 pits 18x24x12 in deep for 1/16 Sec Cor
80	00	To the 1/16 Sec Cor on W. boundary of SW¼ of Sec 5.
		Land level Soil 1st rate

T 15 S R 7 W 6th P.M.

Chains		
		From the 1/16 Sec Cor on E. boundary of NE¼ of Sec 6 I run West on a random line through Sec 6 Va 12°30' E.
20	00	Set temporary 1/16 Sec Cor
40	00	Set temporary 1/16 Sec Cor
60	00	Set temporary 1/16 Sec Cor
80	26	Intersect West boundary of Township 10 links S of 1/16 Sec Cor on W boundary of NW¼ of Sec 6. from which Cor I run S 89°56' E.
		On a true line through Sec 6. Va 12°30' E
20	26	Set post 3x3 in x 4 ft 1 ft dep marked 1/16 raised mound of earth 2 ft high from 4 pits 18x24x12 in deep for 1/16 Sec Cor
40	26	Set post 3x3 in x 4 ft 1 ft dep marked 1/16 raised mound of earth 2 ft high from 4 pits 18x24x12 in deep for 1/16 Sec Cor

T 15 N R 7 W 6th P.M.

60	26	Set post 3x3 in x 4 ft 1 ft dep Marked 1/16 raised mound of earth 2 ft high from 4 pits 18x24x12 in dep for 1/16 Sec Cor
80	26	To the 1/16 Sec Cor on E. boundary of NE 1/4 of Sec 6.

Land level Soil 1st rate

Oct. 29th. 1875

Earth 2 ft high from 4 pits 18 x 24 x 12 in deep for 1/16 Sec Cor

T 15 N R 7 W 6th P.M.

Meanders of the North or left bank of the Loup River through this Township I commence at the meander Cor to fractional Secs 1 and 36 on north boundary of Township and run thence up stream with the meanders of the left bank as follows in Sec 1.

Va 12° 30' E.

	Courses		Distances	
1	S 75°	W	20.00	
	S 53¼	W	2.40	
	S 63°	W	7.30	
	N 85°	W	1.90	
	N 63¼	W	7.80	
	N 61°	W	13.20	To Meander Cor to fractl Secs 1 and 36
2				From the Meander Cor (on N boundary of Township) to fractl Secs 2 and 35 I run thence in Sec 2
3	S 77½	W	4.00	
	S 58°	W	9.00	
	S 81°	W	19.00	To Meander Cor to fractl Secs 2 and 3 Thence in Sec 3
4	S 84°	W	7.30	
	S 64°	W	23.00	To Meander Cor on 1/16th line N in Sec 3

	Courses		Chains	Meanders of Left Bank of Loup River
5	S 41°	W	17.30	in Sec 3.
	S 39½	W	8.90	To Meander Cor on Center line in Sec 3
6	S 63½	W	15.50	
	S 25°	W	7.20	
	S 57¾	W	6.00	
	S 77¼	W	12.10	To Meander Cor on S 1/16th Sec line in Sec 3
7	S 10½	W	13.50	To Meander Cor to Fract. Sec's 3 and 4
8				Thence in Sec 4.
	S 56°	W	13.80	To Meander Cor to Fract. Sec's 4 and 9
9				Thence in Sec 9
	S 52°	W	21.30	
	S 55°	W	12.20	To Meander Cor on N 1/16th Sec line in Sec 9
10	S 60°	W	16.00	
	S 87°	W	5.20	
	N 73°	W	8.00	
	S 88	W	6.80	
	N 85¾	W	8.50	To Meander Cor to Fract. Sec's 8 and 9
11				Thence in Sec 8
	N 78¼	W	26.00	
	N 79¼	W	5.40	
12	N 68¼	W	7.70	
	N 81°	W	19.70	
	S 75°	W	22.30	To Meander Cor on N 1/16 Sec line in N 3/4 W 1/4
13				of Sec 8. Thence in Sec 8

	Courses		Chains	
	West		1.86	To 1/16 Sec Cor on W. Boundary of N W 1/4
14				of Sec 8 Thence in Sec 7.
	S 86½	W	3.70.	
	S 57°	W	35.70.	To Meander Cor on Center line in Sec 7
15	S 66°	W	25.00.	
	S 78°	W	7.30.	
	S 87¾	W	17.00.	To the Meander Cor on W. Boundary
16				of Township Ranges 7 and 8. on the
				Bank of the River

Meanders of the South or right bank of the Loup River through this Township I commence at the Meander Cor to fractional Sec's 7 and 12 on the West boundary of the Township and run thence down Stream with the Meander of the right bank as follows

	Courses		Chains	in Section 7.
17	N 81°	E	21.60	
	N 64¾	E	14.50	To the Meander Cor, S 1/16 Sec line in
18				S W 1/4 of Sec 7 Thence
	N 66°	E	31.00.	

T. 15 S. R. 7 W. 6th P.M.

	Courses		Chains	
	N 52°	E	11.20	To Meander Cor on Center 1/16th Sec line in Sec 7
19	N 48 3/4	E	12.10	To Meander Cor to Fract'l Sec's 7 and 8
20				Thence in Sec 8
	N 72°	E	11.00	
	N 88°	E	10.60	
	S 82°	E	20.60	
	S 54°	E	12.80	To Meander Cor on Center 1/16 Sec line in Sec 8
21	S 74 1/2	E	12.30	
	N 78°	E	15.00	To Meander Cor ~~to Fract Secs~~ on 1/4 sec line in sect 8. 8 and 9
22			260	To meander to fract'l Secs 8 & 9
23	N 86 1/2	E	17.00 / 144.50	
	S 75 1/4	E	5.70	To 1/16 Sec Cor in S.W. 1/4 of Sec 9.
24	S 72°	E	5.90	
	N 73 3/4	E	6.20	To Meander Cor on Center 1/16 Sec line in Sec 9
25	N 69 1/2	E	19.60	
	N 51 1/4	E	20.20	To Meander Cor on 1/16 Sec line in N.E. 1/4 of Sec 9
26	N 47 1/2	E	20.10	To Meander Cor to Fract'l Sec's 9 and 10
27				Thence in Sec 10
	N 14 1/4	E	8.80	To Meander Cor to Fract'l Sec's 3 and 10
28				Thence in Sec 3.
	N 43 1/2	E	12.20	
	N 73°	E	16.50	
	N 52 1/4	E	8.00	To Meander Cor on S. 1/16th Sec line in Sec 3.
29	N 61°	E	20.10	

T. 15 S. R. 7 W. 6th P.M.

	Courses		Chains	
	N 39 1/2	E	12.50	To Meander Cor on Center line in Sec 3.
30	N 48 3/4	E	8.60	
	N 57	E	16.30	To Meander Cor to Fract'l Sec's 2 and 3
31				Thence in Sec 2.
	N 81 1/2	E	21.80	
	N 78 3/4	E	10.30	To Meander Cor on N. 1/16 Sec line in Sec 2
32	N 63 1/2	E	12.00	
	N 73 1/2	E	21.60	
	N 80 1/4	E	8.90	
	S 72 1/2	E	9.60	To Meander Cor to Fract'l Sec's 1 and 2.
33				Thence in Sec 1
	S 61°	E	21.10	To M.C. on N. 1/16 Sec line in N.E. 1/4 of Sec 1
34	S 64 1/2	E	15.00	
	S 80 1/2	E	12.10	
	N 75 1/2	E	16.40	
	N 57 3/4	E	7.90	To M.C. on N. 1/16 Sec line in N.E. 1/4 of Sec 1
35	N 63°	E	6.80	
	N 78 1/2	E	8.50	To Meander Cor on E. boundary of the Township.
36				

General Description

The Land throughout this fractional Township is level river bottom Soil rich black 1st rate. There is scattering Timber along the banks of the Loup River, principally Cottonwood
Horse Creek enters the Township in Section 4 and empties into the Loup River in Sec 3 The whole of the Township is well watered and good farming land.

List of Names

A list of names of the individual employed to assist in running measuring & marking the lines and corners described in the foregoing field notes of Township No 15 North of the Base line of Range No 7 West of 6th Principal Meridian in the Pawnee Indian Reservation in the State of Nebraska showing the respective capacities in which they acted.

Esther Kuhlman	Compassman
John Mallon	Flagman
Joseph Grace	Chainman
H M Davis	Chainman
William Powell	Moundman
Stewart Hunter	Moundman

We hereby certify that we have assisted Franklin Potter, Deputy Surveyor in running, measuring & marking the lines & corners of

Fractional Township No 15 North of the Base Line, Range 7 West of the 6th Principal Meridian, and that the said work has been in all respects, to the best of our knowledge & belief well & faithfully executed, and the boundary monuments planted according to the instructions furnished by the Surveyor General, of dimensions, character, construction & marking and in the manner as specifically described in the foregoing field notes

46.

Luther Kahlman — Compassman
John Mallon — Flagman
Jesse Jacobs — Chainman
[illegible] — Chainman
[illegible] Lowell — Moundman
Lewis Hunter — Moundman

Subscribed and sworn to by the above named persons before me, a Notary Public for the County of Platte in the State of Nebraska this 18th & 19th days of November 1875

Sandle Smith
Notary Public
for Platte County

Subscribed and sworn to by Luther Kuhlman before me this 15th day of December AD 1875

C. P. Moore Clerk
By Thos L Wills Deputy

Township No 15 North. Range 7 West the 6th P.M.

I Franklin Potter Deputy Surveyor do solemnly swear that in pursuance of a contract with John R Clark surveyor of the public lands of the United States in the State of Nebraska bearing date of August 20th AD 1875 and in strict conformity to the laws of the United States and the instructions furnished by said Surveyor General I have faithfully surveyed the subdivisions of Fractional Township No - 15 - North of the Base Line. Range No - 7 - West of the 6th Principal Meridian in said State and I do further solemnly swear that corner monuments are of the dimensions character construction and marking and established in the manner as specifically described in the foregoing field notes and that the foregoing are the true and original field notes of such survey

Franklin Potter,
Deputy Surveyor

State of Iowa.
Scott County } S.S.

Subscribed by said Franklin Potter, Deputy Surveyor and sworn to before me a Notary Public in and for said County this 18th day of December AD 1870

J. Goldsbury N.P.

Surveyor Generals Office.
Plattsmouth Neb Feby. 21st 1876.

The foregoing field notes of the survey and subdivision into 40 acre tracts of Fractional Township No 15 North of Range No 7, West of the 6th Principal Meridian, in the Pawnee Indian Reservation in the State of Nebraska executed by Franklin Potter under his contract No 99, dated August 24th 1875 in the month of October 1875 having been critically examined and the necessary corrections and explanations made the said field notes and the surveys they describe are hereby approved.

Jno. Q. Smith
Surveyor General

16 — 7 22

Field Notes
— of the —
Survey of Subdivision
— into —
40 Acre Tracts
— of —
Township No 16 North of the Base Line
— of —
Range No 7 West of the 6th Principal Meridian
— in the —
Pawnee Indian Reservation
— in the —
State of Nebraska

Executed by
Franklin Potter
Deputy Surveyor Under contract
No. 99 Dated August 24th 1875

— Survey —

Commenced September 28th, 1875
Completed October 12th 1875.

List of Names
— & —
Duties of Assistants

Luther Kuhlman	Compassman
John Mallon	Flagman
Joseph Grace	Chainmen
H. W. Paris	
William Powell	Roundmen
Stewart Hunter	

T. 16 N. R. 7. W.

Index Diagram

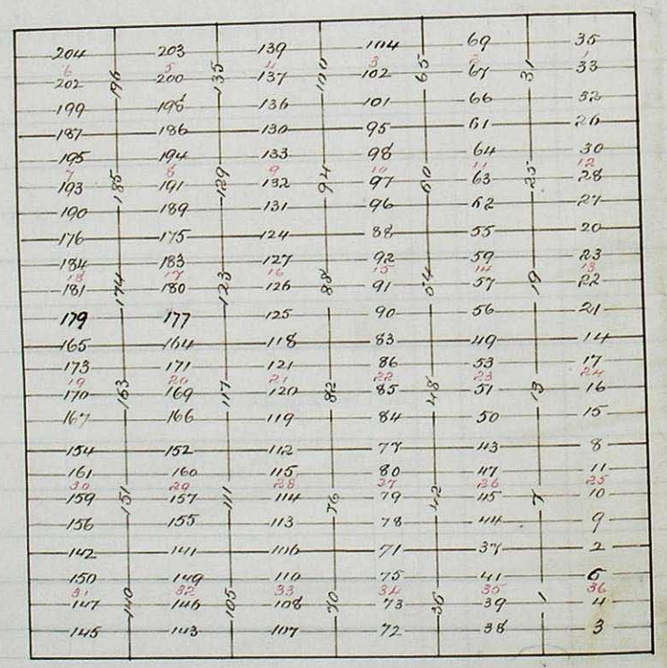

Chains		To determine the proper adjustment of my Compass for the Subdivision of this Township. The true point for Corner to Townships 16 Ranges 6 and 7 West being in the Loup River, I commence at the Meander Cor on the North or left bank of the River on East boundary of Sec 36 7 chains North of true point for Cor, and run North on a blank line along the East boundary of Sec 36 Va 11°45' E.
	13.00	To the 1/16 Sec Cor,
	33.00	To the 1/4 Sec Cor,
	53.00	To the 1/16 Sec Cor,
	73.00	To the Corner to Secs 25 and 36.
		I therefore find my Compass to be in proper adjustment
		Subdivision Commenced Sept 28th 1875 Completed Oct 12th 1875.

		From the true point for Cor to Secs 35 and 36 on South boundary of Township in the River I run North on a true line between Secs 35 and 36 Va 11°45' E.
8	50	North bank of Loup River where I set post 3x3 in x 4 ft 1 ft deep marked M C raised mound of earth 2½ ft high from 1 pit 30x30x18 in deep for Meander Cor to fractional Secs 35 and 36.
20	00	Set post 3x3 in x 4 ft 1 ft deep marked 1/16 raised mound of earth 2½ ft high from 4 pits 12x24x12 in deep for 1/16 Sec Cor
40	00	Set post 3x3 in x 4 ft 1 ft deep marked 1/4 raised mound of earth 2½ ft high from 4 pits 12x24x12 in deep for 1/4 Sec Cor
60	00	Set post 3x3 in x 4 ft 1 ft deep marked 1/16 raised mound of earth 2½ ft high from 4 pits 12x24x12 in deep for 1/16 Sec Cor

T 16 N R 7 W 6th PM

66	30	Old Road NE and SW.
80	00	Set post 4×4 in × 4½ ft 1 ft deep Raised mound of earth 2½ ft high from 4 pits 18×24×12 in deep for Cor to Secs 25. 26. 35 and 36. Loup Valley Soil 1st rate

East on a random line between Secs 25 & 36 Va 12° 30' E.

20	00	Set temporary 1/16 Sec Cor
23	50	Ravine SE.
24	50	Wagon Road NE. & SW
40	00	Set temporary 1/4 Sec Cor
60	00	Set temporary 1/16 Sec Cor
79	82	Intersect E boundary of Township 26 little N. of Cor to Secs 25 and 36. from which Cor I run N 89° 49' W.

On a true line between Secs 25 & 36 Va 12.30 E

19	95½	Set post 3×3 in × 4 ft 1 ft deep Marked 1/16 raised mound of earth 2½ ft high from 4 pits 12×24×12 in deep for 1/16 Sec Cor

T 16 N R 7 W 6th PM

Chains		
39	91	Set post 3×3 in × 4 ft 1 ft deep Marked 1/4 raised mound of earth 2½ ft high from 4 pits 12×24×12 in deep for 1/4 Sec Cor
59	86½	Set post 3×3 in × 4 ft 1 ft deep Marked 1/16 raised mound of earth 2½ ft high from 4 pits 12×24×12 in deep for 1/16 Sec Cor
79	82	To the Cor to Secs 25. 26. 35 and 36. Land bottom Soil 1st rate

From the 1/16 Sec Cor on West boundary of SW 1/4 of Sec 36 I run East on a random line through Sec 36. Var 12° 30' E.

20	00	Set temporary 1/16 Sec Cor
40	00	Set temporary 1/16 Sec Cor
60	00	Set temporary 1/16 Sec Cor
73	00	Slough 20 links wide NE and SW
80	00	Intersect East boundary of Township 30 links N of 1/16 Sec Cor on SE 1/4 of Sec 36. from which Cor I run N 89° 47' W.

On a true line through Sec 36.

T 16 N R 7 W 6th P.M.

Va 12°30' E.

20.00 Set post 3x3 in x 4 ft 1 ft deep Marked 1/16 raised mound of earth 2 ft high from 4 pits 12x24x12 in deep for 1/16 Sec Cor

40.00 Set post 3x3 in x 4 ft 1 ft deep Marked 1/16 raised mound of earth 2 ft high from 4 pits 12x24x12 in deep for 1/16 Sec Cor

60.00 Set post 3x3 in x 4 ft 1 ft deep Marked 1/16 raised mound of earth 2 ft high from 4 pits 12x24x12 in deep for 1/16 Sec Cor

80.00 To the 1/16 Sec Cor on W. boundary of the SW 1/4 of Sec 36

Land bottom Soil 1st rate

From the 1/4 Sec Cor on West boundary of Sec 36. I run

East on a random line through Sec 36

Va 12°30' E

20.00 Set temporary 1/16 Sec Cor

40.00 Set temporary Center 1/4 Sec Cor

T 16 N R 7 W. 6th P.M.

Chains

60.00 Set temporary 1/16 Sec Cor

79.90 Intersect E. boundary of Township 26 links N. of 1/4 Sec Cor on E boundary of Sec 36 from which Cor, I run

N 89°49' W.

On a true line through Sec 36

Va 12°30' E.

19.97½ Set post 3x3 in x 4 ft 1 ft deep Marked 1/16 raised mound of earth 2 ft high from 4 pits 12x24x12 in deep for 1/16 Sec Cor

39.95 Set post 3x3 in x 4 ft 1 ft deep Marked C 1/4 raised mound of earth 2½ ft high from 4 pits 12x24x12 in deep for Center 1/4 Sec Cor

59.92½ Set post 3x3 in x 4 ft 1 ft deep Marked 1/16 raised mound of earth 2 ft high from 4 pits 12x24x12 in deep for 1/16 Sec Cor

79.90 To the 1/4 Sec Cor on W. boundary of Sec 36

Land level Soil 1st rate

T 16 N R 7 W 6th PM

Chains	
	From the 1/16 Sec Cor on West boundary of NW 1/4 of Sec 36. I run East on a random line through Sec 36 Var 12°30' E.
20.00	Set temporary 1/16 Sec Cor
40.00	Set temporary 1/16 Sec Cor
56.00	Ravine S.E.
60.00	Set temporary 1/16 Sec Cor
79.80	Intersect E. boundary of Township at the 1/16 Sec Cor on E. boundary of NE 1/4 of Sec 36. from which Cor I run West On a true line through Sec 36. Var 12°30' E
19.95	Set post 3x3 in x 4 ft 1 ft deep Marked 1/16 raised mound of earth 2 ft high from 4 pits 12x24x12 in deep for 1/16 Sec Cor
39.90	Set post 3x3 in x 4 ft 1 ft deep Marked 1/16 raised mound of earth 2 ft high from 4 pits 12x24x12 in deep for 1/16th Sec Cor
59.85	Set post 3x3 in x 4 ft 1 ft deep Marked 1/16

T 16 N R 7 W. 6th PM

Chains	
	raised mound of earth 2 ft high from 4 pits 12x24x12 in deep for 1/16 Sec Cor
79.80	To the 1/16 Sec Cor on W. boundary of NW 1/4 of Sec 36. Land level & rolling Soil 2nd rate

---

	From the Cor to Sec's 25. 26. 35 and 36. I run North on a true line between Sec's 25 & 26 Var 11°45' E.
20.00	Set post 3x3 in x 4 ft 1 ft deep Marked 1/16 raised mound of earth 2 ft high from 4 pits 12x24x12 in deep for 1/16 Sec Cor
40.00	Set post 3x3 in x 4 ft 1 ft deep Marked 1/4 raised mound of earth 2½ ft high from 4 pits 12x24x12 in deep for 1/4 Sec Cor
60.00	Set post 3x3 in x 4 ft 1 ft deep Marked 1/16 raised mound of earth 2½ ft high from 4 pits 12x24x12 in deep for 1/16 Sec Cor (in Ravine S.E.
77.00	~~Cross~~ Bottom E & W
80.00	Set post 4x4 in x 4½ ft 1 ft deep Raised mound of earth 2½ ft high from 4 pits 12x24x12 in deep for Cor to Sec's 23. 24. 25 & 26 Land level Soil 1st rate

T 16 N R 7 W 6th P.M.

Chains		
		East on a random line between Secs 24 & 25 Var 12°30' E.
15	00	Ravine S.E.
20	00	Set temporary 1/16 Sec Cor
40	00	Set temporary 1/4 Sec Cor
60	00	Set temporary 1/16 Sec Cor
60	30	Ravine S.E.
80	00	Intersect E. boundary of Township 28 links N of Cor to Secs 24 & 25 from which Cor I run N 89°48' West
		On a true line between Secs 24 & 25 Var 12°30' E.
20	00	Set post 3x3 in x 4 ft 1 ft dep marked 1/16 raised mound of earth 2 ft high from 4 pits 12x24x12 in dep for 1/16 Sec Cor
40	00	Set post 3x3 in x 4 ft 1 ft dep marked 1/4 raised mound of earth 2 ft high from 4 pits 12x24x12 in dep for 1/4 Sec Cor
60	00	Set post 3x3 in x 4 ft 1 ft dep marked 1/16 raised mound of earth 2 ft high from 4 pits 12x24x12 in dep for 1/16 Sec Cor

T 16 N R 7 W 6th P.M.

Chains		
80	00	To the Cor to Secs 23, 24, 25 & 26
		Land rolling Soil 2nd rate
		From the 1/16 Sec Cor on West boundary of SW 1/4 of Sec 25. I run East on a random line through Sec 25 Var 12°30' E.
16	00	Ravine S.E.
20	00	Set temporary 1/16 Sec Cor
40	00	Set temporary 1/16 Sec Cor
50	60	Old Road N & S
60	00	Set temporary 1/16 Sec Cor
79	60	Intersect East boundary of Township 15 links N of 1/4 Cor on E. boundary of SE 1/4 of Sec 25 from which Cor I run N 89°54' W.
		On a true line through Sec 25 Var 12°30' E
19	90	Set post 3x3 in x 4 ft 1 ft dep marked 1/16 raised mound of earth 2 ft high from 4 pits 12x24x12 in dep for 1/16 Sec Cor
39	80	Set post 3x3 in x 4 ft 1 ft dep marked 1/16

T 16 N R 7 W 6th PM

Chains		
		raised mound of earth 2 ft high from 4 pits 12×24×12 in deep for 1/16 Sec Cor
59	70	Set post 3×3 in × 4 ft 1 ft deep marked 1/16 raised mound of earth 2 ft high from 4 pits 12×24×12 in deep for 1/16 Sec Cor
79	60	To the 1/16 Sec Cor on West boundary of SW¼ of Sec 25
		Land Brush Soil 1st rate

From the 1/4 Sec Cor on West boundary of Sec 25 I run East on a random line through Sec 25 Va 12°30' E.

13	00	Drain S.
20	00	Set temporary 1/16 Sec Cor
40	00	Set temporary Center 1/4 Sec Cor
60	00	Set temporary 1/16 Sec Cor
79	00	Old Road NE & SW.
79	70	Intersect East boundary of Township at the 1/4 Sec Cor on E boundary of Sec 25. from which Cor I run West on a true line through Sec 25.

T 16 N R 7 W 6th PM

Va 12°30' E

Chains		
19	92½	Set post 3×3 in × 4 ft 1 ft deep marked 1/16 raised mound of earth 2 ft high from 4 pits 12×24×12 in deep for 1/16 Sec Cor
39	85	Set post 3×3 in × 4 ft 1 ft deep marked C 1/4 raised mound of earth 2 ft high from 4 pits 12×24×12 in deep for Center 1/4 Sec Cor
59	77½	Set post 3×3 in × 4 ft 1 ft deep marked 1/16 raised mound of earth 2 ft high from 4 pits 12×24×12 in deep for 1/16 Sec Cor
79	70	To the 1/4 Sec Cor on W. boundary of Sec 25.
		Land Brush Soil 1st rate

From the 1/16 Sec Cor on W boundary of NW¼ of Sec 25 I run East on a random line through Sec 25 Va 12°30' E.

17	00	Drain S.
20	00	Set temporary 1/16 Sec Cor
40	00	Set temporary 1/16 Sec Cor

T 16 N R 7 W 6th P.M.

Chains		
60	00	Set temporary 1/16 Sec Cor
80	00	Intersect East boundary of Township at the 1/16 Sec Cor on E. boundary of N E 1/4 of Sec 25. from which Cor I run West.
		On a true line through Sec 25. Var 12°30' E.
20	00	Set Post 3×3 in × 4 ft 1 ft deep Marked 1/16 raised mound of earth 2 ft high from 4 pits 12×24×12 in deep for 1/16 Sec Cor
40	00	Set post 3×3 in × 4 ft 1 ft deep Marked 1/16 raised mound of earth 2 ft high from 4 pits 12×24×12 in deep for 1/16 Sec Cor
60	00	Set post 3×3 in × 4 ft 1 ft deep Marked 1/16 raised mound of earth 2 ft high from 4 pits 12×24×12 in deep for 1/16 Sec Cor
80	00	To the 1/16 Sec Cor on West boundary of N W 1/4 of Sec 25
		Land level. Soil 1st rate

T 16 N R 7 W 6th P.M.

From the Cor to Sec's 23. 24. 25 & 26 I run North on a true line between Secs 23 & 24 Var 11 45' E.

18	00	Grain S.E.
20	00	Set post 3×3 in × 4 ft 1 ft deep Marked 1/16 raised mound of earth 2 ft high from 4 pits 12×24×12 in deep for 1/16 Sec Cor
40	00	Set post 3×3 in × 4 ft 1 ft deep Marked 1/4 raised mound of earth 2 ft high from 4 pits 12×24×12 in deep for 1/4 Sec Cor
60	00	Set post 3×3 in × 4 ft 1 ft deep Marked 1/16 raised mound of earth 2 ft high from 4 pits 12×24×12 in deep for 1/16 Sec Cor
80	00	Set post 4×4 in × 4½ ft 1 ft deep raised mound of earth 2½ ft high from 4 pits 18×24×12 in deep for Cor to Secs 13. 14. 23 & 24
		Land rolling Soil 2nd rate

T 16 N R 7 W 6th P.M.

Chains		
		East on a random line between Secs 13 and 24 Va 12°30' E.
7	00	Ravine South
20	00	Set temporary 1/16 Sec Cor
40	00	Set temporary 1/4 Sec Cor
56	00	Ravine South
60	00	Set temporary 1/16 Sec Cor
80	48	Intersect E. boundary of Township 50 links N of Cor to Secs 13 & 24 from which Cor I run N 89°39' W. On a true line between Secs 13 and 24 V 12°30' E.
20	12½	Set post 3×3 in × 4 ft 1 ft dep Marked 1/16 raised mound of earth 2 ft high from 4 pits 12×24×12 in dep for 1/16 Sec Cor
40	24	Set post 3×3 in × 4 ft 1 ft dep Marked 1/4 raised mound of earth 2 ft high from 4 pits 12×24×12 in dep for 1/4 Sec Cor
60	36	Set post 3×3 in × 4 ft 1 ft dep Marked 1/16 raised mound of earth 2 ft

T 16 N R 7 W 6th P.M.

Chains		
		high from 4 pits 12×24×12 in dep for 1/16 Sec Cor
80	48	To the Cor to Secs 13. 14. 23 & 24 Land rolling Soil 2nd rate September 28th 1875.

From the 1/16 Sec Cor on W. boundary of SW/4 of Sec 24 I run East on a random line through Sec 24 V 12°30' E.

15	00	Ravine S.
20	00	Set temporary 1/16 Sec Cor
40	00	Set temporary 1/16 Sec Cor
60	00	Set temporary 1/16 Sec Cor
80	40	Intersect E. boundary of Township 20 links N of the 1/16 Sec Cor on the E boundary of SE/4 of Sec 24 from which Cor I run N 89°51' W. On a true line through Sec 24 Va 12°30' E.
20	10	Set post 3×3 in × 4 ft 1 ft dep Marked 1/16 raised mound of earth 2 ft high from 4 pits 18×24×12 in dep for 1/16 Sec Cor

T 16 N R 7 W 6th P.M.

Chains		
40	20	Set post 3 x 3 in x 4 ft 1 ft dep marked 1/16 raised mound of earth 2 ft high from 4 pits 18 x 24 x 12 in dep for 1/16 Sec Cor
60	30	Set post 3 x 3 in x 4 ft 1 ft dep marked 1/16 raised mound of earth 2 ft high from 4 pits 18 x 24 x 12 in dep for 1/16 Sec Cor
80	40	To the 1/16 Sec Cor on the West boundary of the SW 1/4 of Sec 24. Land rolling Soil 2nd rate

---

From the 1/4 Sec Cor on W boundary of Sec 24 I run East on a random line through Sec 24 Va 12° 30' E.

18	00	Ravine S
20	00	Set temporary 1/16 Sec Cor
40	00	Set temporary Center 1/4 Sec Cor
60	00	Set temporary 1/16 Sec Cor
80	68	Intersect E boundary of Township 9 links N of 1/4 Sec Cor on East boundary of Section 24. from which Corner I run

T 16 N R 7 W 6th P.M.

Chains		
		N 89° 56' W on a true line through Sec 24 Va 12° 30' E
20	17	Set post 3 x 3 in x 4 ft 1 ft dep marked 1/16 raised mound of earth 2 ft high from 4 pits 18 x 24 x 12 in dep for 1/16 Sec Cor
40	34	Set post 3 x 3 in x 4 ft 1 ft dep marked C 1/4 raised mound of earth 2 ft high from 4 pits 18 x 24 x 12 in dep for Center 1/4 Sec Cor
60	51	Set post 3 x 3 in x 4 ft 1 ft dep marked 1/16 raised mound of earth 2 ft high from 4 pits 18 x 24 x 12 in dep for 1/16 Sec Cor
80	68	To the 1/4 Sec Cor on West boundary of Sec 24. Land rolling Soil 2nd rate

---

From the 1/16 Sec Cor on West boundary of N W 1/4 of Sec 24. I run East on a random line through Sec 24 V 12° 30' E.

16	00	Ravine S
20	00	Set temporary 1/16 Sec Cor

T 16 N R 7 W 6th P.M.

Chains		
40	00	Set temporary 1/16 Sec Cor
57	00	Ravine S.E.
60	00	Set temporary 1/16 Sec Cor
80	60	Intersect E. boundary of Township 32 chs N of 1/16 Sec Cor on E boundary of NE¼ of Sec 24 from which Cor I run N 89°46' West
		On a true line through Sec 24 Va 12°30' E.
20	15	Set post 3×3 in × 4 ft 1 ft deep marked 1/16 raised mound of earth 2 ft high from 4 pits 18×24×12 in deep for 1/16 Sec Cor
40	30	Set post 3×3 in × 4 ft 1 ft deep marked 1/16 raised mound of earth 2 ft high from 4 pits 18×24×12 in deep for 1/16 Sec Cor
60	45	Set post 3×3 in × 4 ft 1 ft deep marked 1/16 raised mound of earth 2 ft high from 4 pits 18×24×12 in deep for 1/16 Sec Cor
80	60	To the 1/16 Sec Cor on West boundary of NW¼ of Sec 24
		Land rolling Soil 2nd rate

T 16 N R 7 W 6th P.M.

Chains		
		From the Cor to Secs 13.14.23 & 24 I run North on a true line between Secs 13 & 14 Va 11°45' E.
20	00	Set post 3×3 in × 4 ft 1 ft deep marked 1/16 raised mound of earth 2 ft high from 4 pits 12×24×12 in deep for 1/16 Sec Cor
40	00	Set post 3×3 in × 4 ft 1 ft deep marked 1/4 raised mound of earth 2 ft high from 4 pits 12×24×12 in deep for 1/4 Sec Cor
60	00	Set post 3×3 in × 4 ft 1 ft deep marked 1/16 raised mound of earth 2 ft high from 4 pits 12×24×12 in deep for 1/16 Sec Cor
69	80	Ravine N.E.
73	50	Ravine E.
80	00	Set post 4×4 in × 4½ ft 1 ft deep raised mound of earth 2½ ft high from 4 pits 18×24×12 in deep for Cor to Secs 11.12.13 & 14
		Land rolling Soil 2nd rate

T 16 N R 7 W 6th P.M.

Chains		
		East on a random line between Secs 12 & 13 Va 12° 30' E.
20	00	Ravine N.E.
20	00	Set temporary 1/16 Sec Cor
22	30	Ravine N.E.
40	00	Set temporary 1/4 Sec Cor
55	40	Ravine N.
60	00	Set temporary 1/16 Sec Cor
80	36	Intersect East boundary of Township at the Cor to Secs 12 & 13 from which Cor I run West on a true line between Secs 12 & 13 Va 12° 30' E.
20	09	Set post 3 x 3 in x 4 ft 1 ft deep marked 1/16 raised mound of earth 2 ft high from 4 pits 18 x 24 x 12 in deep for 1/16 Sec Cor
40	18	Set post 3 x 3 in x 4 ft 1 ft deep marked 1/4 raised mound of earth 2 ft high from 4 pits 18 x 24 x 12 in deep for 1/4 Sec Cor
60	27	Set post 3 x 3 in x 4 ft 1 ft deep marked 1/16 raised mound of earth 2 ft high from 4 pits 18 x 24 x 12 in deep for 1/16 Sec Cor

T 16 N R 7 W 6th P.M.

Chains		
80	36	To the Cor to Secs 11, 12, 13 & 14 Land rolling Soil 2nd rate
		From the 1/16 Sec Cor on W. boundary of SW 1/4 of Sec 13. I run East on a random line through Sec 13. Va 12° 30' E.
20	00	Set temporary 1/16 Sec Cor
40	00	Set temporary 1/16 Sec Cor
60	00	Set temporary 1/16 Sec Cor
80	44	Intersect E boundary of Township 42 links S. of 1/16 Sec Cor on E boundary of SE 1/4 of Sec 13. from which Cor I run S 89° 42' W. On a true line through Sec 13. Va 12° 30' E
20	11	Set post 3 x 3 in x 4 ft 1 ft deep marked 1/16 raised mound of earth 2 ft high from 4 pits 18 x 24 x 12 in deep for 1/16 Sec Cor
40	22	Set post 3 x 3 in x 4 ft 1 ft deep marked 1/16 raised mound of earth 2 ft high from 4 pits 18 x 24 x 12 in deep for 1/4 Sec Cor

T16 N R 7 W 6th P.M.

Chains		
60	33	Set post 3×3 in × 4 ft 1 ft deep marked 1/16 raised mound of earth 2 ft high from 4 pits 18×24×12 in deep for 1/16 Sec Cor
80	44	To the 1/16 Sec Cor on West boundary of S.W.1/4 of Sec 13.
		Land rolling Soil 2nd rate

From the 1/4 Sec Cor on West boundary of Sec 13. I run East on a random line through Sec 13.
Va 12° 30' E

20	00	Set temporary 1/16 Sec Cor
40	00	Set temporary Center 1/4 Sec Cor
60	00	Set temporary 1/16 Sec Cor
80	36	Intersect E. boundary of Township 40 links N. of the 1/4 Sec Cor on the E. boundary of Sec 13. from which Cor I run N 89° 43' W. On a true line through Sec 13. Va 12° 30' E.
20	09	Set post 3×3 in × 4 ft 1 ft deep marked 1/16

T16 N R 7 W. 6th P.M.

Chains		
		raised mound of earth 2 ft high from 4 pits 18×24×12 in deep for 1/16 Sec Cor
40	18	Set post 3×3 in × 4 ft 1 ft deep marked C 1/4 raised mound of earth 2 ft high from 4 pits 18×24×12 in deep for Center 1/4 Sec Cor
60	27	Set post 3×3 in × 4 ft 1 ft deep marked 1/16 raised mound of earth 2 ft high from 4 pits 18×24×12 in deep for 1/16 Sec Cor
80	36	To the 1/4 Sec Cor on West boundary of Sec 13.
		Land rolling Soil 2nd rate

From the 1/16 Sec Cor on W. boundary of N.W.1/4 of Sec 13 I run East on a random line through Sec 13
Va 12° 30' E.

20	00	Set temporary 1/16 Sec Cor
40	00	Set temporary 1/16 Sec Cor
52	00	Ravine N.
60	00	Set temporary 1/16 Sec Cor

T 16 N R 7 W 6th P.M.

Chains		
80	36	Intersect E. boundary of Township 20 links North of the 1/16 Sec Cor on NE 1/4 of Sec Cor. from which Cor I run N 89° 51' W. On a true line through Sec 13 Va 12° 30' E.
20	09	Set post 3 x 3 in x 4 ft 1 ft dep Marked 1/16 raised mound of earth 2 ft high from 4 pits 18 x 24 x 12 in deep for 1/16 Sec Cor
40	18	Set post 3 x 3 in x 4 ft 1 ft dep Marked 1/16 raised mound of earth 2 ft high from 4 pits 18 x 24 x 12 in dep for 1/16 Sec Cor
60	27	Set post 3 x 3 in x 4 ft 1 ft dep Marked 1/16 raised mound of earth 2 ft high from 4 pits 18 x 24 x 12 in dep for 1/16 Sec Cor
80	36	To the 1/16 Sec Cor on W. boundary of NW 1/4 of Sec 13.

Land rolling Soil 2nd rate

T 16 N R 7 W 6th P.M.

Chains		
		From the Cor to Secs 11. 12. 13 & 14. I run North on a true line between Secs 11 & 12 Va 11° 45' E.
6	80	Ravine N.E.
20	00	Set post 3 x 3 in x 4 ft 1 ft dep Marked 1/16 raised mound of earth 2 ft high from 4 pits 18 x 24 x 12 in dep for 1/16 Sec Cor
21	30	Ravine East
40	00	Set post 3 x 3 in x 4 ft 1 ft dep Marked 1/4 raised mound of earth 2 ft high from 4 pits 18 x 24 x 12 in dep for 1/4 Sec Cor
60	00	Set post 3 x 3 in x 4 ft 1 ft dep Marked 1/16 raised mound of earth 2 ft high from 4 pits 18 x 24 x 12 in dep for 1/16 Sec Cor
61	50	Ravine East
67	00	Ravine S.E.
80	00	Set post 4 x 4 in x 4½ ft 1 ft dep. raised mound of earth 2½ ft high from 4 pits 18 x 24 x 12 in dep for Cor to Secs 1. 2. 11 & 12.

Land rolling good 2nd rate

T 16 N R 7 W 6th P.M.

Chains		
		East on a random line between Secs 1 & 12 Va 12° 30' E.
20	00	Set temporary 1/16 Sec Cor
33	00	Ravine S.E.
40	00	Set temporary 1/4 Sec Cor
41	00	Ravine N. E
60	00	Set temporary 1/16 Sec Cor
61	15	Ravine N.
80	60	Intersect East boundary of Township at the Cor to Secs 1 & 12 from which Cor I run West On a true line between Secs 1 & 12 Va 12° 30' E
20	15	Set post 3×3 in × 4 ft 1 ft deep marked 1/16 raised mound of earth 2 ft high from 4 pits 18×24×12 in deep for 1/16 Sec Cor
40	30	Set post 3×3 in × 4 ft 1 ft deep marked 1/4 raised mound of earth 2 ft high from 4 pits 18×24×12 in deep for 1/4 Sec Cor
60	45	Set post 3×3 in × 4 ft 1 ft deep marked 1/16 raised mound of earth 2 ft high from 4 pits 18×24×12 in deep for 1/16 Sec Cor

T 16 N R 7 W 6th P.M.

Chains		
80	60	To the Cor to Secs 1. 2. 11 & 12 Land rolling Soil 2nd rate

From the 1/16 Sec Cor on W. boundary of SW 1/4 of Sec 12 I run East on a random line through Sec 12 Va 12° 30' E

Chains		
7	32	Ravine N
20	00	Set temporary 1/16 Sec Cor
32	00	Ravine N.E.
40	00	Set temporary 1/16 Sec Cor
53	00	Ravine N.
60	00	Set temporary 1/16 Sec Cor
80	68	Intersect E. boundary of Township 20 links North of 1/16 Sec Cor on the SE 1/4 of Sec 12 from which Cor I run N 89° 51' W. On a true line through Sec 12 Va 12° 30' E
20	17	Set post 3×3 in × 4 ft 1 ft deep marked 1/16 raised mound of earth 2 ft high from 4 pits 18×24×12 in deep for 1/16 Sec Cor

T16 N R 7 W 6th P.M.

40	34	Set post 3x3 in x 4 ft 1 ft dep Marked 1/16 raised mound of earth 2 ft high from 4 pits 18x24x12 in dep for 1/16 Sec Cor
60	57	Set post 3x3 in x 4 ft 1 ft dep Marked 1/16 raised mound of earth 2 ft high from 4 pits 18x24x12 in dep for 1/16 Sec Cor
80	68	To the 1/16 Sec Cor on N boundary of SW¼ of Sec 12.

Land rolling Soil 2nd rate

From the 1/4 Sec Cor on West boundary of Sec 12 I run East on a random line through Sec 12 Va 12° 30' E

9	00	Ravine N.E.
20	00	Set temporary 1/16 Sec Cor
35	00	Ravine N.
40	00	Set temporary Center 1/4 Sec Cor
53	00	Ravine N.E.
55	00	Ravine N.
60	00	Set temporary 1/16 Sec Cor

T16 N R 7 W 6th P.M.

80	80	Intersect East boundary of Township 20 links S of 1/4 Sec Cor on E. boundary of Sec 12. From which Cor I run S 89° 51' W On a true line through Sec 12. Va 12° 30' E.
20	20	Set post 3x3 in x 4 ft 1 ft dep Marked 1/16 Raised mound of earth 2 ft high from 4 pits 18x24x12 in dep for 1/16 Sec Cor
40	40	Set post 3x3 in x 4 ft 1 ft dep Marked C 1/4 raised mound of earth 2 ft high from 4 pits 18x24x12 in dep for Center 1/4 Sec Cor
60	60	Set post 3x3 in x 4 ft 1 ft dep Marked 1/16 raised mound of earth 2 ft high from 4 pits 18x24x12 in dep for 1/16 Sec Cor
80	80	To the 1/4 Sec Cor on the West boundary of Sec 12.

Land broken Soil 2nd rate

September 29th 1875

T 16 N R 7 W 6th P.M.

Chains		
		From the 1/16 Sec Cor, on West boundary of N W¼ of Sec 12 I run
		East on a random line through Sec 12 Va 12° 30' E.
8	00	Ravine Se
20	00	Set temporary 1/16 Sec Cor
37	00	Ravine N E.
39	00	Ravine N
40	00	Set temporary 1/16 Sec Cor
56	00	Ravine N.
60	00	Set temporary 1/16 Sec Cor
80	40	Intersect East boundary of Township 8 Mile North of 1/16 Sec Cor on E. boundary of N E¼ of Sec 12. from which Cor I run N 89° 57' W.
		On a true line through Section 12 Va 12° 30' E.
20	10	Set post 3x3 in x 4 ft 1 ft dep Marked 1/16 raised mound of earth 2 ft high from 4 pits 18x24x12 in dep for 1/16 Sec Cor
40	20	Set post 3x3 in x 4 ft 1 ft dep Marked 1/16 raised mound of earth 2 ft high from 4 pits 18x24x12 in dep for ¼ Sec Corner

T 16 N R 7 W 6th P.M.

60	30	Set post 3x3 in x 4 ft 1 ft dep Marked 1/16 raised mound of earth 2 ft high from 4 pits 18x24x12 in dep for 1/16 Sec Cor
80	40	To the 1/16 Sec Cor on N. boundary of N W¼ of Sec 12.
		Land Broken Soil 2nd rate

From the Cor to Sect 1, 2, 11 & 12 I run North on a true line between Sect 1 and 12 Va 11° 45' E.

9	25	Ravine N E.
20	00	Set post 3x3 in x 4 ft 1 ft dep Marked 1/16 raised mound of earth 2 ft high from 4 pits 18x24x12 in dep for 1/16 Sec Cor
40	00	Set post 3x3 in x 4 ft 1 ft dep Marked ¼ raised mound of earth 2 ft high from 4 pits 18x24x12 in dep for ¼ Sec Cor
60	00	Set post 3x3 in x 4 ft 1 ft dep Marked 1/16 raised mound of earth 2 ft high from 4 pits 18x24x12 in dep for 1/16 Sec Cor
78	43	Intersect 4th Standard Parallel North at a point 6.32 chs W. of the 1/16 Sec Cor on S. W. ¼ of Sec 36 T 17 N. R 7 W. where I set post 3x3 in x 4 ft 1 ft dep Marked C.C.

T 16 N R 7 W 6th P.M.

Chains		
		raised mound of earth 3½ ft high from 3 pits 18×24×12 in dep for Closing Cor to Secs 1 & 2 T 16 N Range 7 West
		Land rolling Soil 2nd rate
		From the 1/16 Sec Cor on W. boundary of SW¼ of Sec 1. I run East on a random line through Sec 1. Va 12° 30' E.
10	00	Ravine N.E.
20	00	Set temporary 1/16 Sec Cor
32	00	Ravine N.E.
40	00	Set temporary 1/16 Sec Cor
59	00	Ravine N.E.
60	00	Set temporary 1/16 Sec Cor
78	00	Ravine North
80	12	Intersect E. boundary of Township 24 links North of 1/16 Cor on E. boundary of SE¼ of Sec 1. from which Cor I run N 89° 50' West On a true line through Sec 1.

T 16 N R 7 W 6th P.M.

Chains		
		Va 12° 30' E.
20	03	Set post 3×3 in×4 ft 1 ft dep marked 1/16 raised mound of earth 2 ft high from 4 pits 18×24×12 in dep for 1/16 Sec Cor
40	06	Set post 3×3 in×4 ft 1 ft dep marked 1/16 raised mound of earth 2 ft high from 4 pits 18×24×12 in dep for 1/16 Sec Cor
60	09	Set post 3×3 in×4 ft 1 ft dep marked 1/16 raised mound of earth 2 ft high from 4 pits 18×24×12 in dep for 1/16 Sec Cor
80	12	To the 1/16 Sec Cor on West boundary of SW¼ of Sec 1.
		Land broken Soil 2nd rate
		From the ¼ Sec Cor on West boundary of Sec 1. I run East on a random line through Sec 1. Va 12° 30' E
20	00	Set temporary 1/16 Sec Cor
23	00	Ravine N.E.
40	00	Set temporary Center ¼ Sec Cor

T 16 N R 7 W 6th P.M.

Chains		
60	00	Set temporary 1/16 Sec Cor
61	00	Ravine N.E.
66	00	Ravine "
79	00	Ravine "
80	28	Intersect E. boundary of Township 33 links N of 1/4 Sec Cor on East boundary of Sec 1. from which Cor I run N 89° 46' W. On a true line through Sec 1. Va 12° 30' E.
20	07	Set post 3x3 in x4 ft 1 ft dep Marked 1/16 raised mound of earth 2 ft high from 4 pits 18x24x12 in deep for 1/16 Sec Cor
40	14	Set post 3x3 in x4 ft 1 ft dep Marked C 1/4 raised mound of earth 2 ft high from 4 pits 18x24x12 in deep for Center 1/4 Sec Cor
60	21	Set post 3x3 in x4 ft 1 ft dep Marked 1/4 raised mound of earth 2 ft high from 4 pits 18x24x12 in deep for 1/16 Sec Cor
80	28	To the 1/4 Sec Cor on N boundary of Sec 1

Land very hilly Soil 2nd rate

T 16 N R 7 W 6th P.M.

Chains		
		From the 1/16 Sec Cor on West boundary of N W 1/4 of Sec 1. I run East on a random line through Sec 1. Va 12° 30' E.
20	00	Set temporary 1/16 Sec Cor
27	00	Ravine North
40	00	Set temporary 1/16 Sec Cor
60	00	Set Temporary 1/16 Sec Cor
76	00	Ravine N.E.
80	40	Intersect E. boundary of Township 42 links N. of 1/16 Cor on E. boundary of N E 1/4 of Sec 1. from which Cor I run N 89° 42' W. On a true line through Sec 1. Va 12° 30' E.
20	10	Set post 3x3 in x4 ft 1 ft dep Marked 1/16 raised mound of earth 2 ft high from 4 pits 18x24x12 in deep for 1/16 Sec Cor
40	20	Set post 3x3 in x4 ft 1 ft dep Marked 1/16 raised mound of earth 2 ft high from 4 pits 18x24x12 in dep for 1/16 Sec Cor

T 16 N R 7 W 6th P.M.

Chains		
60	30	Set post 3×3 in × 4 ft 1 ft deep marked 1/16 raised mound of earth 2 ft high from 4 pits 12×24×12 in deep for 1/16 Sec Cor
80	40	To the 1/16 Sec Cor on West boundary of N W ¼ of Sec 1.
		Land broken Soil 2nd rate

From the Cor to Secs 34 & 35 on South boundary of Township I run North between Sections 34 & 35
Va 11°45' E

5	00	Ravine S.E.
20	00	Set post 3×3 in × 4 ft 1 ft deep marked 1/16 raised mound of earth 2 ft high from 4 pits 18×24×12 in deep for 1/16 Sec Cor
25	70	Old Road N.E. & S.W.
40	00	Set post 3×3 in × 4 ft 1 ft deep marked 1/4 raised mound of earth 2 ft high from 4 pits 18×24×12 in deep for 1/4 Sec Cor
60	00	Set post 3×3 in × 4 ft 1 ft deep marked 1/16 raised mound of earth 2 ft high from 4 pits 18×24×12 in deep for 1/16 Sec Cor

T 16 N R 7 W 6th P.M.

Chains		
76	00	Cross road 10 links wide South East
80	00	Set post 4×4 in × 4½ ft 1 ft deep raised mound of earth 2½ ft high from 4 pits 18×24×12 in deep for Cor to Secs 26 27 34 and 35
		Land Valley Soil 1st rate

East on a random line between Secs 26 & 35
Va 12°30' E.

20	00	Set temporary 1/16 Sec Cor
39	00	Cross South 15 links wide
40	00	Set temporary 1/4 Sec Cor
60	00	Set temporary 1/16 Sec Cor
79	80	Intersect N and S line 4 links South of the Cor to Secs 25. 26. 35 and 36 from which Cor I run S 89°58' W.

On a true line between Secs 26 & 35
Va 12°30' E

19	95	Set post 3×3 in × 4 ft 1 ft deep marked 1/16 raised mound of earth 2 ft high from 4 pits 18×24×12 in deep for 1/16 Sec Cor
39	90	Set post 3×3 in × 4 ft 1 ft deep marked 1/4

T 16 N R 7 W 6th P.M.

Chains		
		raised mound of earth 2 ft high from 4 pits 18×24×12 in dep for 1/4 Sec Cor
59	85	Set post 3×3 in × 4 ft 1 ft dep marked 1/16 raised mound of earth 2 ft high from 4 pits 18×24×12 in dep for 1/16 Sec Cor
79	80	To the Cor to Secs 26 27 34 & 35 Land level valley Soil 1st rate

From the 1/16 Sec Cor on West boundary of SW 1/4 of Sec 35 I run East on a random line through Sec 35
Va 12°30' E

20	00	Set temporary 1/16 Sec Cor
40	00	Set temporary 1/16 Sec Cor
41	00	Creek 15 links wide S.
56	00	do 20 lks wide
60	00	Set temporary 1/16 Sec Cor
80	00	Intersect N & S line at the 1/16 Sec Cor on East boundary of SE 1/4 of Sec 35 from which Cor I run West on a true line through Sec 35

T 16 N R 7 W 6th P.M.

Va 12°30' E

20	00	Set post 3×3 in × 4 ft 1 ft dep marked 1/16 raised mound of earth 2 ft high from 4 pits 18×24×12 in dep for 1/16 Sec Cor
40	00	Set post 3×3 in × 4 ft 1 ft dep marked 1/16 raised mound of earth 2 ft high from 4 pits 18×24×12 in dep for 1/16 Sec Cor
60	00	Set post 3×3 in × 4 ft 1 ft dep marked 1/16 raised mound of earth 2 ft high from 4 pits 18×24×12 in dep for 1/16 Sec Cor
80	00	To the 1/16 Sec Cor on West boundary of SW 1/4 of Sec 35. Land Valley Soil 1st rate

From the 1/4 Sec Cor on West boundary of Sec 35 I run East on a random line through Sec 35
Va 12°30' E

13	50	Wagon road E & SW
19	00	Creek SE 15 lks wide
20	00	Set temporary 1/16 Sec Cor
34	00	Creek SE 15 lks wide
40	00	Set temporary Center 1/4 Sec Cor

T16 N. R 7 W 6th P.M.

Chains		
60	00	Set temporary 1/16 Sec Cor
79	92	Intersect N. & S line at the 1/4 Sec Cor on East boundary of Sec 35 from which Cor I run West
		On a true line through Sec 35 Var 12° 30' E.
19	98	Set post 3x3 in x 4 ft 1 ft deep Marked 1/16 raised mound of earth 2 ft high from 4 pits 18x24x12 in deep for 1/16 Sec Cor
39	96	Set post 3x3 in x 4 ft 1 ft deep Marked C raised mound of earth 2 ft high from 4 pits 18x24x12 in deep for Center 1/4 Sec Cor
59	94	Set post 3x3 in x 4 ft 1 ft deep Marked 1/16 raised mound of earth 2 ft high from 4 pits 18x24x12 in deep for 1/16 Sec Cor
79	92	To the 1/4 Sec Cor on West boundary of Sec 35.
		Land Valley Soil 2nd rate

T16 N R 7 W 6th P.M.

Chains		
		From the 1/16 Sec Cor on West boundary of N.W 1/4 of Sec 35 I run East on a random line through Sec 35 Var 12° 30' E.
8	00	Creek S.E. 12 lks wide
20	00	Set temporary 1/16 Sec Cor
32	00	Creek Bench 15 lks wide.
40	00	Set temporary 1/16 Sec Cor
60	00	Set temporary 1/16 Sec Cor
62	00	Wagon Road. S.W. & N.E.
79	80	Intersect N. & S line 12 links South of 1/16 Sec Cor on East boundary of N.W 1/4 of Sec 35. from which Cor I run S. 89° 55' W.
		On a true line through Sec 35 Var 12° 30' E.
19	95	Set post 3x3 in x 4 ft 1 ft deep Marked 1/16 raised mound of earth 2 ft high from 4 pits 18x24x12 in deep for 1/16 Sec Cor
39	90	Set post 3x3 in x 4 ft 1 ft deep Marked 1/16 raised mound of earth 2 ft high from 4 pits 18x24x12 in deep for 1/16 Sec Cor

T16 S R 7 W 6th P.M.

59	85	Set post 3x3 in x4 ft 1 ft dep Marked 1/16 raised mound of earth 2 ft high from 4 pits 18x24x12 in dep for 1/16 Sec Cor
79	80	To the 1/16 Sec Cor on West Boundary of NW 1/4 of Sec 35. Land rolling Soil 1st rate.

From the Cor to Secs 26. 27. 34 & 35 Run North on a true line between Secs 26 & 27 Va 12° 30' E

20	00	Set post 3x3 in x4 ft 1 ft dep Marked 1/16 raised mound of earth 2 ft high from 4 pits 18x24x12 in dep for 1/16 Sec Cor
40	00	Set post 3x3 in x4 ft 1 ft dep Marked 1/4 raised mound of earth 2 ft high from 4 pits 18x24x12 in dep for 1/4 Sec Cor
50	00	Leave Bottom on E. side of Wm
60	00	Set post 3x3 in x4 ft 1 ft dep Marked 1/16 raised mound of earth 2 ft high from 4 pits 18x24x12 in dep for 1/16 Sec Cor

T16 S R 7 W 6th P.M.

Chains		
80	00	Set post 4x4 in x4½ ft 1 ft dep Raised mound of earth 2½ ft high from 4 pits 18x24x12 in dep for Cor to Secs 22. 23. 26 & 27. Land rolling & Bottom. Soil 1st & 2nd rate

East on a random line between Secs 23 & 26 Va 12° 30' E

20	00	Set temporary 1/16 Sec Cor
40	00	Set temporary 1/4 Sec Cor
42	00	Drain S.E.
60	00	Set temporary 1/16 Sec Cor
79	96	Intersect N. & S. line 20 links S. of Cor to Secs 23. 24. 25 & 26. from which Cor I run S. 89° 51' W.
19	99	On a true line between Secs 23 & 26. Va 12° 30' E Set post 3x3 in x4 ft 1 ft dep Marked 1/16 raised mound of earth 2 ft high from 4 pits 18x24x12 in dep for 1/16 Sec Cor
39	98	Set post 3x3 in x4 ft 1 ft dep Marked 1/4 raised mound of earth 2 ft high from 4 pits 18x24x12 in dep for 1/4 Sec Cor

T16 N R7 W 6th P.M.

Chains		
59	97	Set post 3×3 in × 4 ft 1 ft deep marked 1/16 raised mound of earth 2 ft high from 4 pits 18×24×12 in deep for 1/16 Sec Cor
79	96	To the Cor to Secs 22. 23. 26 & 27 Land rolling Soil 2nd rate September 30th 1875

From the 1/16 Sec Cor on West boundary of SW 1/4 of Sec 26 I run East on a random line through Sec 26. Var 12° 30' E

20	00	Set temporary 1/16 Sec Cor
34	50	Creek S. 15 lks wide
40	00	Set temporary 1/16 Sec Cor
60	00	Set temporary 1/16 Sec Cor
79	80	Intersect N. & S line 46 links South of 1/16 Sec Cor on SE 1/4 of Sec 26. from which Cor I run S 89° 40' W.

On a true line through Sec 26 Var 12° 30' E.

19	95	Set post 3×3 in × 4 ft 1 ft deep marked 1/16

T16 N R7 W 6th P.M.

Chains		
		raised mound of earth 2 ft high from 4 pits 18×24×12 in deep for 1/16 Sec Cor
39	90	Set post 3×3 in × 4 ft 1 ft deep marked 1/16 raised mound of earth 2 ft high from 4 pits 18×24×12 in deep for 1/16 Sec Cor
59	85	Set post 3×3 in × 4 ft 1 ft deep marked 1/16 raised mound of earth 2 ft high from 4 pits 18×24×12 in deep for 1/16 Sec Cor
79	80	To the 1/16 Sec Cor on West boundary of SW 1/4 of Sec 26 Land level Soil 1st rate

From the 1/4 Sec Cor on West boundary of Sec 26. I run East on a random line through Sec 26. Var 12° 30' E.

20	00	Set temporary 1/16 Sec Cor
34	60	Creek S. 10 lks wide.
40	00	Set temporary Quter 1/4 Sec Cor
60	00	Set temporary 1/16 Sec Cor

T 16 N R 7 W 6th P.M.

79	92	Intersect N and S line 6 links S of 1/4 Sec Cor on E boundary of Sec 26. from which Cor I run S 89° 57' W.
		On a true line through Sec 26. Va 12° 30' E
19	98	Set post 3x3 in x 4 ft 1 ft dep marked 1/16 raised mound of earth 2 ft high from 4 pits 18x24x12 in dep for 1/16 Sec Cor
39	96	Set post 3x3 in x 4 ft 1 ft dep marked C 1/4 raised mound of earth 2 ft high from 4 pits 18x24x12 in dep for Center 1/4 Sec Cor
59	94	Set post 3x3 in x 4 ft 1 ft dep marked 1/16 Raised mound of earth 2 ft high from 4 pits 18x24x12 in dep for 1/16 Sec Cor
79	92	To the 1/4 Sec Cor on West boundary of Sec 26.
		Land level Soil 1st rate

T 16 N R 7 W 6th P.M.

Chains		From the 1/16 Sec Cor on West boundary of NW 1/4 of Sec 26. I run East on a random line through Sec 26. Va 12° 30' E
13	00	Enter Bottom of ravine
20	00	Set temporary 1/16 Sec Cor
40	00	Set temporary 1/16 Sec Cor
47	50	Creek S.W. 10 lks wide.
60	00	Set temporary 1/16 Sec Cor
79	96	Intersect N and S line 22 links South of 1/16 Sec Cor on E boundary of NE 1/4 of Sec 26. from which Cor I run S. 89° 50' W.
		On a true line through Sec 26 Va 12° 30' E
19	99	Set post 3x3 in x 4 ft 1 ft dep marked 1/16 raised mound of earth 2 ft high from 4 pits 18x24x12 in dep for 1/16 Sec Cor
39	98	Set post 3x3 in x 4 ft 1 ft dep marked 1/16 raised mound of earth 2 ft high from 4 pits 18x24x12 in dep for 1/16 Sec Cor
59	97	Set post 3x3 in x 4 ft 1 ft dep marked 1/16.

T 16 N R 7 W 6th P.M.

Chains		
		raised mound of earth 2 ft high from 4 pits 18×24×12 in dep for 1/16 Sec Cor
79.	96	To the 1/16 Sec Cor on W. boundary of N W 1/4 of Sec 26.
		Land rolling Soil 2nd rate
		Bottom level Soil 4th rate.
		From the Cor to Sec's 22. 23. 26 & 27 T.
		North on a true line between Secs 22 & 23
		Va 11°45' E.
5	00	Ravine N.E.
20	00	Set post 3×3 in × 4 ft 1 ft dep Marked 1/16 raised mound of earth 2 ft high from 4 pits 18×24×12 in dep for 1/16 Sec Cor
40.	00	Set post 3×3 in × 4 ft 1 ft dep Marked 1/4 raised mound of earth 2 ft high from 4 pits 18×24×12 in dep for 1/4 Sec Cor
41	20	Ravine S.E.
55	50	Ravine East
60	00	Set post 3×3 in × 4 ft 1 ft dep Marked 1/16 raised mound of earth 2 ft high from 4 pits 18×24×12 in dep for 1/16 Sec Cor

T 16 N R 7 W 6th P.M.

Chains		
80	00	Set post 4×4 in × 4½ ft 1 ft dep Raised mound of earth 2½ ft high from 4 pits 18×24×12 in dep for Cor to Secs 14. 15. 22 & 23.
		Land rolling Soil 2nd rate
		East on a random line between Secs 14 & 23
		Va 12°30' E.
14	60	Opens. SE
20	00	Set temporary 1/16 Sec Cor
40	00	Set temporary 1/4 Sec Cor
60	00	Set temporary 1/16 Sec Cor
80	24	Intersect 1st S line 42 links S of Cor to Sec's 13. 14. 23 & 24 from which Cor S run
		S 89°42' W.
		On a true line between Secs. 14 & 23
		Va 12°30' E
20	06	Set post 3×3 in × 4 ft 1 ft dep Marked 1/16 raised mound of earth 2 ft high from 4 pits 18×24×12 in dep for 1/16 Sec Cor
40	12	Set post 3×3 in × 4 ft 1 ft dep Marked 1/4 raised mound of earth 2 ft high from 4 pits 18×24×12 in dep for 1/4 Sec Cor

T 16 N R 7 W 6th P.M.

Chains		
60	18	Set post 3×3 in × 4 ft 1 ft dep Marked 1/16 raised mound of earth 2 ft high from 4 pits 18×24×12 in dep for 1/16 Sec Cor
80	24	To the Cor to Secs 14.15.22 & 23
		Land rolling Soil 2nd rate
		From the 1/16 Sec Cor on W. boundary of SW¼ of Sec 23 I run
		East on a random line through Sec 23 Va 12° 30' E.
20	00	Set temporary 1/16 Sec Cor
34	00	Ravine S.E.
40	00	Set temporary 1/16 Sec Cor
60	00	Set temporary 1/16 Sec Cor
80	00	Intersect N. & S. line at the 1/16 Sec Cor on E. boundary of SE¼ of Sec 23 from which Cor I run
		West
		On a true line through Sec 23 Va 12° 30' E.
* 20	00	Set post 3×3 in × 4 ft 1 ft dep Marked 1/16 raised mound of earth 2 ft high from 4 pits 18×24×12 in dep for 1/16 Sec Cor

T 16 N R 7 W 6th P.M.

40	00	Set post 3×3 in × 4 ft 1 ft dep Marked 1/16 raised mound of earth 2 ft high from 4 pits 18×24×12 in dep for 1/16 Sec Cor
60	00	Set post 3×3 in × 4 ft 1 ft dep Marked 1/16 raised mound of earth 2 ft high from 4 pits 18×24×12 in dep for 1/16 Sec Cor
80	00	To the 1/16 Sec Cor on W. boundary of SW¼ of Sec 23.
		Land rolling Soil 2nd rate
		From the ¼ Sec Cor on West boundary of Sec 23. I run
		East on a random line through Sec 23 Va 12° 30' E.
2	00	Ravine S.E.
20	00	Set temporary 1/16 Sec Cor
23	00	Ravine S.E.
40	00	Set temporary Center ¼ Sec Cor
60	00	Set temporary 1/16 Sec Cor
78	00	Ravine S.E.
79	96	Intersect N. & S. line 10 links North

T 16 S R 7 W 6th P.M.

of 1/4 Sec Cor on E boundary of Sec 23. from which Cor I run
S 89° 56' W.
On a true line through 23
Var 12° 30' E.

19 99 Set post 3x3 in x 4 ft 1 ft dep Marked 1/16 raised mound of earth 2 ft high from 4 pits 18x24x12 in dep for 1/16 Sec Corner

39 98 Set post 3x3 in x 4 ft 1 ft dep Marked 1/4 raised mound of earth 2 ft high from 4 pits 18x24x12 in dep for Center 1/4 Sec Cor

59 97 Set post 3x3 in x 4 ft 1 ft dep Marked 1/16 raised mound of earth 2 ft high from 4 pits 18x24x12 in dep for 1/16 Sec Cor

79 96 To the 1/4 Sec Cor on West boundary of Sec 23.

Land rolling Soil 2nd rate

T 16 S R 7 W 6th P.M.

Chains From the 1/16 Sec Cor on W. boundary of N W 1/4 of Sec 23 I run East on a random line through Sec 23
Va 12° 30' E.

19 30 Open S.E.

20 00 Set temporary 1/16 Sec Cor

40 00 Set temporary 1/16 Sec Cor

60 00 Set temporary 1/16 Sec Cor

62 00 Pass a

80 20 Intersect N & S line at the 1/16 Sec Cor on E. boundary of N E 1/4 of Sec 23 from which Cor I run
West
On a true line through Sec 23
Var 12° 30' E.

20 05 Set post 3x3 in x 4 ft 1 ft dep Marked 1/16 raised mound of earth 2 ft high from 4 pits 18x24x12 in dep for 1/16 Sec Cor

40 10 Set post 3x3 in x 4 ft 1 ft dep Marked 1/16 raised mound of earth 2 ft high from 4 pits 18x24x12 in dep for 1/16 Sec Cor

60 15 Set post 3x3 in x 4 ft 1 ft dep Marked 1/16

T 16 N R 7 W 6th P.M.

Chains		
		raised mound of earth 2 ft high from 4 pits 18×24×12 in deep for 1/16 Sec Cor
80	20	To the 1/16 Sec Cor on W boundary of NW¼ of Sec 23
		Land rolling Soil 2nd rate

From the Cor to Secs 14. 15. 22 & 23 I run North on a true line between Secs 14 & 15 Va 11° 45' E.

15	00	Ravine S.E.
20	00	Set post 3×3 in × 4 ft 1 ft deep marked 1/16 raised mound of earth 2 ft high from 4 pits 18×24×12 in deep for 1/16 Sec Cor
39	00	Ravine S.E.
40	00	Set post 3×3 in × 4 ft 1 ft deep marked 1/4 raised mound of earth 2 ft high from 4 pits 18×24×12 in deep for 1/4 Sec Cor
60	00	Set post 3×3 in × 4 ft 1 ft deep marked 1/16 raised mound of earth 2 ft high from 4 pits 18×24×12 in deep for 1/16 Sec Cor

T 16 N R 7 W 6th P.M.

Chains		
80	00	Set post 4×4 in × 4½ ft 1 ft deep raised mound of earth 2½ ft high from 4 pits 18×24×12 in deep for Cor to Secs 10. 11. 14 & 15 in ravine S.W.
		Land gently rolling good 2nd rate

East on a random line between Secs 11 & 14 Va 12° 30' E. ☆

20	00	Set temporary 1/16 Sec Cor
40	00	Set temporary 1/4 Sec Cor
60	00	Set temporary 1/16 Sec Cor
80	00	Intersect W'ly & S line 46 links S of Cor to Secs 11. 12. 13 & 14

from which Cor I run S 89° 40' W.

On a true line between Secs 11 & 14 Va 12° 30' E.

20	00	Set post 3×3 in × 4 ft 1 ft deep marked 1/16 raised mound of earth 2 ft high from 4 pits 18×24×12 in deep for 1/16 Sec Cor
40	00	Set post 3×3 in × 4 ft 1 ft deep marked 1/4 raised mound of earth 2 ft

T 16 S R 7 W 6th P.M.

Chains		
		high from 4 pits 18×24×12 in deep for 1/4 Sec Cor
60	00	Set post 3×3 in ×4 ft 1 ft deep Marked 1/16 raised mound of earth 2 ft high from 4 pits 18×24×12 in deep for 1/16 Sec Cor
80	00	To the Cor to Secs 10.11.14 & 15
		Land rolling Soil 2nd rate

From the 1/16 Sec Cor on W. boundary of SW 1/4 of Sec 14 I run East on a random line through Sec 14 Var 12°30' E

5	00	Grain S.E.
20	00	Set temporary 1/16 Sec Cor
25	00	Reguin S.W.
40	00	Set temporary 1/16 Sec Cor
60	00	Set temporary 1/16 Sec Cor
80	00	Intersect S 1/4 & S line 4 links S of 1/16 Sec Cor on E. boundary of the SE 1/4 of Sec 14. from which Cor I run S 89°58' W.

On a true line through Sec 14. Var 12° 30' E.

T 16 S R 7 W 6th P.M.

Chains		
20	00	Set post 3×3 in ×4 ft 1 ft deep Marked 1/16 raised mound of earth 2 ft high from 4 pits 18×24×12 in deep for 1/16 Sec Cor
40	00	Set post 3×3 in ×4 ft 1 ft deep Marked 1/16 raised mound of earth 2 ft high from 4 pits 18×24×12 in deep for 1/16 Sec Cor
60	00	Set post 3×3 in ×4 ft 1 ft deep Marked 1/16 raised mound of earth 2 ft high from 4 pits 18×24×12 in deep for 1/16 Sec Cor
80	00	To the 1/16 Sec Cor on West boundary of SW 1/4 of Sec 14.
		Land hilly rolling Soil 2nd rate

From the 1/4 Sec Cor on West boundary of Sec 14 I run East on a random line through Sec 14 Var 12°30' E.

20	00	Set temporary 1/16 Sec Cor
40	00	Set temporary Center 1/4 Sec Cor
60	00	Set temporary 1/16 Sec Cor

T 16 N R 7 W 6th P.M.

Chains		
79	84	Intersect N. & S. line at the 1/4 Sec Cor on East boundary of Sec 14 from which Cor I run West
		On a true line through Sec 14 Va 12° 30' E.
19	96	Set post 3x3 in x 4 ft 1 ft deep marked 1/16 raised mound of earth 2 ft high from 4 pits 18x24x12 in deep for 1/16 Sec Cor
39	92	Set post 3x3 in x 4 ft 1 ft deep marked C 1/4 raised mound of earth 2 ft high from 4 pits 18x24x12 in deep for Center 1/4 Sec Cor
59	88	Set post 3x3 in x 4 ft 1 ft deep marked 1/16 raised mound of earth 2 ft high from 4 pits 18x24x12 in deep for 1/16 Sec Cor
79	84	To the 1/4 Sec Cor on West boundary of Sec 14
		Land broken Soil 2nd rate

October 1st 1875

T 16 N R 7 W 6th P.M.

Chains		
		From the 1/16 Sec Cor on W. boundary of N.W. 1/4 of Sec 14 I run East on a random line through Sec 14 Va 12° 30' E.
20	00	Set temporary 1/16 Sec Cor
40	00	Set temporary 1/16 Sec Cor
60	00	Set temporary 1/16 Sec Cor
79	96	Intersect N. & S. line 19 links N. of 1/16 Sec Cor on E. boundary of N.E. 1/4 of Sec 14 from which Cor I run N 89° 52' W.
		On a true line through Sec 14 Va 12° 30' E.
19	99	Set post 3x3 in x 4 ft 1 ft deep marked 1/16 raised mound of earth 2 ft high from 4 pits 18x24x12 in deep for 1/16 Sec Cor
39	98	Set post 3x3 in x 4 ft 1 ft deep marked 1/16 raised mound of earth 2 ft high from 4 pits 18x24x12 in deep for 1/16 Sec Cor
59	97	Set post 3x3 in x 4 ft 1 ft deep marked 1/16 raised mound of earth 2 ft high

18.75 19,000 19,000.

T 16 N R 7 W 6th P.M.

Chains		
		From 4 pits 18×24×12 in deep for 1/16 Sec Cor
79	96	To the 1/16 Sec Cor on W boundary of N.W.¼ of Sec 14.
		Land hilly Soil 2nd rate

From the Cor to Secs 10.11.14 and 15 I run North on a true line between Secs 10 and 11.
Va 11° 45' E

4 20	00	Set post 3×3 in × 4 ft 1 ft deep marked 1/16 raised mound of earth 2 ft high from 4 pits 18×24×12 in deep for 1/16 Sec Cor
	40	00 Set post 3×3 in × 4 ft 1 ft deep marked 1/4 raised mound of earth 2 ft high from 4 pits 18×24×12 in deep for 1/4 Sec Cor
16	60	00 Set post 3×3 in × 4 ft 1 ft deep marked 1/16
5 8	79	00 Ravine SE
13		raised mound of earth 2 ft high from 4 pits 18×24×12 in deep for 1/16 Sec Cor
16	80	00 Set post 4×4 in × 4 ft 1 ft deep raised mound
11		of earth 2½ ft high from 4 pits 18×
12		24×12 in deep for Cor to Secs 2.3.10
2		and 11
6		Land gently rolling Soil 2nd rate

T 16 N R 7 W 6th P.M.

Chains		
		East on a random line between Secs 2 and 11
		Va 12° 30' E
	00	Ravine NE
20	00	Set temporary 1/16 Sec Cor
40	00	Set temporary 1/4 Sec Cor
60	00	Set temporary 1/16 Sec Cor
74	00	Ravine SE
79	96	Intersect N and S line 4 links S of Cor to Secs 1.2.11×12 from which Cor I run
		S 89° 58' W.
		On a true line between Secs 2 and 11
		Va 12° 30' E.
19	99	Set post 3×3 in × 4 ft 1 ft deep marked 1/16 raised mound of earth 2 ft high from 4 pits 18×24×12 in deep for 1/16 Sec Cor
39	98	Set post 3×3 in × 4 ft 1 ft deep marked 1/4 raised mound of earth 2 ft high from 4 pits 18×24×12 in deep for 1/4 Sec Cor
59	97	Set post 3×3 in × 4 ft 1 ft deep marked 1/16 raised mound of earth 2 ft high from 4 pits 18×24×12 in deep for 1/16 Sec Cor
79	96	To the Cor to Secs 2.3.10 & 11
		Land rolling Soil 2nd rate

T 16 N R 7 W 6th P.M.

Chains		
		From the 1/16 Sec Cor on W. boundary of SW¼ of Sec 11 I run East on a random line through Sec 11. Va 12°30' E.
20	00	Set temporary 1/16 Sec Cor
40	00	Set temporary 1/16 Sec Cor
60	00	Set temporary 1/16 Sec Cor
80	18	Intersect N & S line 18 links S of the 1/16 Sec Cor on E. boundary of SE¼ of Sec 11 from which Cor I run S 89°52' W. On a true line through Sec 11 Va 12°30' E
20	02	Set post 3x3 in x 4 ft 1 ft deep marked 1/16 raised mound of earth 2 ft high from 4 pits 18x24x12 in deep for 1/16 Sec Cor
40	04	Set post 3x3 in x 4 ft 1 ft deep marked 1/16 raised mound of earth 2 ft high from 4 pits 18x24x12 in deep for 1/16 Sec Cor
60	06	Set post 3x3 in x 4 ft 1 ft deep marked 1/16 raised mound of earth 2 ft high from 4 pits 18x24x12 in deep for 1/16 Sec Cor

T 16 N R 7 W 6th P.M.

Chains		
80	08	To the 1/16 Sec Cor on W boundary of SW¼ of Sec 11 Land rolling Soil 2nd rate
		From the ¼ Sec Cor on W. boundary of Sec 11 I run East on a random line through Sec 11 Va 12°30' E.
20	00	Set temporary 1/16 Sec Cor
40	00	Set temporary Center ¼ Sec Cor
60	00	Set temporary 1/16 Sec Cor
80	16	Intersect N & S line 9 links S of ¼ Cor on E. boundary of Sec 11. from which Cor I run S 89°56' W. On a true line through Sec 11. Va 12°30' E
20	04	Set post 3x3 in x 4 ft 1 ft deep marked 1/16 raised mound of earth 2 ft high from 4 pits 18x24x12 in deep for 1/16 Sec Cor
40	08	Set post 3x3 in x 4 ft 1 ft deep marked C¼ raised mound of earth 2 ft high from 4 pits 18x24x12 in deep for Center ¼ Sec Cor

T 16 N R 7 W 6th P.M.

Chains		
60	12	Set post 3×3 in ×4 ft 1 ft deep marked 1/16 raised mound of earth 2 ft high from 4 pits 18×24×12 in deep for 1/16 Sec Cor
80	16	To the 1/4 Sec Cor on West boundary of Sec 11.
		Land rolling Soil 2nd rate

From the 1/16 Sec Cor on West boundary of N W 1/4 of Sec 11 I run East on a random line through Sec 11
Va 12°30' E.

20	00	Set temporary 1/16 Sec Cor
40	00	Set temporary 1/16 Sec Cor
60	00	Set temporary 1/16 Sec Cor
79	92	Intersect N and S line 30 links S of 1/16 Sec Cor on E. boundary of N E 1/4 of Sec 11. from which Cor I run S 89° 47' W.

On a true line through Sec 11
Va 12°38' E.

19	98	Set post 3×3 in ×4 ft 1 ft deep marked 1/16 raised mound of earth 2 ft high from 4 pits 18×24×12 in deep for 1/16 Sec Cor

T 16 N R 7 W 6th P.M.

39	96	Set post 3×3 in ×4 ft 1 ft deep marked 1/16 raised mound of earth 2 ft high from 4 pits 18×24×12 in deep for 1/16 Sec Cor
59	94	Set post 3×3 in ×4 ft 1 ft deep marked 1/16 raised mound of earth 2 ft high from 4 pits 18×24×12 in deep for 1/16 Sec Cor
79	92	To the 1/16 Sec Cor on West boundary of N W 1/4 of Sec 11
		Land gently rolling Soil 2nd rate

From the Cor to Secs 2. 3. 10 & 11 I run North on a true line between Secs 2 & 3
Va 11°45' E.

20	00	Set post 3×3 in ×4 ft 1 ft deep marked 1/16 raised mound of earth 2 ft high from 4 pits 18×24×12 in deep for 1/16 Sec Cor
40	00	Set post 3×3 in ×4 ft 1 ft deep marked 1/4 raised mound of earth 2 ft high from 4 pits 18×24×12 in deep for 1/16 Sec Cor
60	00	Set post 3×3 in ×4 ft 1 ft deep marked 1/16

Chains		
		raised mound of earth 2 ft high from 4 pits 18×24×12 in deep for 1/16 Sec Cor
78	35	Intersect 4th Standard Parallel North 7.10 Chs West of 1/16 Sec Cor on South W 1/4 of Sec 35. T 17 N R 7 W. where I set post 3×3 in × 4 ft 1 ft deep marked C.C. raised mound of earth 2½ ft high from 3 pits 18×24×12 in deep for Closing Cor to Secs 2nd & 3 T 16 N R 7 W.
		Land rolling Soil 2nd rate
		From the 1/16 Sec Cor on West boundary of SW 1/4 of Sec 2 I run East on a random line through Sec 2 Va 12° 30' E.
14	00	Ravine N.
20	00	Set temporary 1/16 Sec Cor
40	00	Set temporary 1/16 Sec Cor
60	00	Set temporary 1/16 Sec Cor
80	28	Intersect W'ly S line 10 links S of 1/16 Sec Cor on E. boundary of SE 1/4 of Sec 2. from which Cor I run S 89° 56' W.

		On a true line through Sec 2. Va 12° 30' E
20	07	Set post 3×3 in × 4 ft 1 ft deep marked 1/16 raised mound of earth 2 ft high from 4 pits 18×24×12 in deep for 1/16 Sec Cor
40	14	Set post 3×3 in × 4 ft 1 ft deep marked 1/16 raised mound of earth 2 ft high from 4 pits 18×24×12 in deep for 1/16 Sec Cor
60	21	Set post 3×3 in × 4 ft 1 ft deep marked 1/16 raised mound of earth 2 ft high from 4 pits 18×24×12 in deep for 1/16 Sec Cor
80	28	To the 1/16 Sec Cor on West boundary of SW 1/4 of Sec 2.
		Land gently rolling Soil 2nd rate
		From the 1/4 Sec Cor on W. boundary of Sec 2. I run East on a random line through Sec 2 Va 12° 30' E.
10	50	Ravine N.E.

Chains		
20	00	Set temporary 1/16 Sec Cor
40	00	Set temporary Center 1/4 Sec Cor
60	00	Set temporary 1/16 Sec Cor
80	36	Intersect N and S line 30 links S of 1/4 Sec Cor on E. boundary of Sec 2. from which Cor I run S. 89° 47' W. On a true line through Sec 2. Va 12° 30' E.
20	09	Set post 3x3 in x 4 ft 1 ft deep Marked 1/16 raised mound of earth 2 ft high from 4 pits 18x24x12 in deep for 1/16 Sec Cor
40	18	Set post 3x3 in x 4 ft 1 ft deep Marked C 1/4 raised mound of earth 2 ft high from 4 pits 18x24x12 in deep for Center 1/4 Sec Cor
60	27	Set post 3x3 in x 4 ft 1 ft deep Marked 1/16 raised mound of earth 2 ft high from 4 pits 18x24x12 in deep for 1/16 Sec Cor
80	36	To the 1/4 Sec Cor on W boundary of Sec 2.

Land rolling Soil 2nd rate

Chains		
		From the 1/16 Sec Cor on W boundary of N W 1/4 of Sec 2 I run East on a random line through Sec 2 Va 12° 30' E
7	00	Ravine Rd
20	00	Set temporary 1/16 Sec Cor
26	00	Ravine N E
40	00	Set temporary 1/16 Sec Cor
57	00	Ravine N W
60	00	Set temporary 1/16 Sec Cor
80	40	Intersect N and S line at the 1/16 Sec Cor on N E 1/4 of Sec 2. from which Cor I run West. On a true line through Sec 2 Va 12° 30' E
20	10	Set post 3x3 in x 4 ft 1 ft deep Marked 1/16 raised mound of earth 2 ft high from 4 pits 18x24x12 in deep for 1/16 Sec Cor
40	20	Set post 3x3 in x 4 ft 1 ft deep Marked 1/16 raised mound of earth 2 ft high from 4 pits 18x24x12 in deep for 1/16 Sec Cor
60	30	Set post 3x3 in x 4 ft 1 ft deep Marked 1/16

Chains		
		raised mound of earth 2 ft high from 4 pits 18×24×12 in deep for 1/16 Sec Cor
80	40	To the 1/16 Sec Cor on West boundary of N W 1/4 of Sec 2.
		Land rolling Soil 2nd rate
		From the Cor to Secs 33 & 34 on South boundary of Township I run North on a true line between Secs 33 & 34 Va 11°45' E.
20	00	Set post 3×3 in × 4 ft 1 ft deep marked 1/16 raised mound of earth 2 ft high from 4 pits 18×24×12 in deep for 1/16 Sec Cor
40	00	Set post 3×3 in × 4 ft 1 ft deep marked 1/4 raised mound of earth 2 ft high from 4 pits 18×24×12 in deep for 1/4 Sec Cor
60	00	Set post 3×3 in × 4 ft 1 ft deep marked 1/16 raised mound of earth 2 ft high from 4 pits 18×24×12 in deep for 1/16 Sec Cor

Chains		
80	00	Set post 4×4 in × 4½ ft 1 ft deep, raised mound of earth 2½ ft high from 4 pits 18×24×12 in deep for Cor to Secs 27. 28. 33 & 34
		Land level Soil 4th rate
		East on a random line between Secs 27 & 34 Va 12°30' E.
20	00	Set temporary 1/16 Sec Cor
40	00	Set temporary 1/4 Sec Cor
60	00	Set temporary 1/16 Sec Cor
77	00	Crest S.E. 10 lks wide
79	48	Intersect N and S line 37 links S. of Cor to Secs 26. 27. 34 & 35 from which Cor I run S 89°46' W.
		On a true line between Secs 27 and 34 Va 12°30' E
19	87	Set post 3×3 in × 4 ft 1 ft deep marked 1/16 raised mound of earth 2 ft high from 4 pits 18×24×12 in deep for 1/16 Sec Cor
39	74	Set post 3×3 in × 4 ft 1 ft deep marked 1/4

Chains		
		raised mound of earth 2 ft high from 4 pits 18×24×12 in deep for 1/4 Sec Cor
59	61	Set post 3×3 in×4 ft 1 ft deep marked 1/16 raised mound of earth 2 ft high from 4 pits 18×24×12 in deep for 1/16 Sec Cor
79	48	To the Cor to Secs 27. 28. 33 & 34 Land level Soil 1st rate

From the 1/16 Sec Cor on West boundary of SW 1/4 of Sec 34 I run East on a random line through Sec 34 Va 12° 30' E.

20	00	Set temporary 1/16 Sec Cor
40	00	Set temporary 1/16 Sec Cor
60	00	Set temporary 1/16 Sec Cor
71	00	Wagon Road NE & SW.
76	00	Dry Ravine SE.
79	44	Intersect N and S line at the 1/16 Sec Cor on E boundary of SE 1/4 of Sec 34 from which Cor I run West

On a true line through Sec 34 Va 12° 30' E.

19	86	Set post 3×3 in×4 ft 1 ft deep marked 1/16 raised mound of earth 2 ft high from 4 pits 18×24×12 in deep for 1/16 Sec Cor
39	72	Set post 3×3 in×4 ft 1 ft deep marked 1/16 raised mound of earth 2 ft high from 4 pits 18×24×12 in deep for 1/16 Sec Cor
59	58	Set post 3×3 in×4 ft 1 ft deep marked 1/16 raised mound of earth 2 ft high from 4 pits 18×24×12 in deep for 1/16 Sec Cor
79	44	To the 1/16 Sec Cor on W boundary of SW 1/4 of Sec 34 Land level Soil 1st rate October 2nd 1875

From the 1/4 Sec Cor on W. boundary of Sec 34 I run East on a random line through Sec 34 Va 12° 30' E.

20	00	Set temporary 1/16 Sec Cor

T 16 N R 7 W 6th P.M.

40	00	Set temporary Center 1/4 Sec Cor
60	00	Set temporary 1/16 Sec Cor
63	00	Ravine S.E.
79	52	Intersect N. & S. line 32 links S of 1/4 Sec Cor on E. boundary of Sec 34 from which Cor I run S 89° 46' W. On a true line through Sec 34 Va 12° 30' E.
19	88	Set post 3x3 in x 4 ft 1 ft dep Marked 1/16 raised mound of earth 2 ft high from 4 pits 18x24x12 in dep for 1/16 Sec Cor
39	76	Set post 3x3 in x 4 ft 1 ft dep Marked C 1/4 raised mound of earth 2 ft high from 4 pits 18x24x12 in dep for Center 1/4 Sec Cor
59	64	Set post 3x3 in x 4 ft 1 ft dep Marked 1/16 raised mound of earth 2 ft high from 4 pits 18x24x12 in dep for 1/16 Sec Cor
79	52	To the 1/4 Sec Cor on W. boundary of Sec 34 Land level Soil 1st rate

T 16 N R 7 W 6th P.M.

Chains		From the 1/16 Sec Cor on W boundary of N.W. 1/4 of Sec 34 I run East on a random line through Sec 34 Va 12° 30' E.
20	00	Set temporary 1/16 Sec Cor
40	00	Set temporary 1/16 Sec Cor
60	00	Set temporary 1/16 Sec Cor
79	64	Intersect N. & S. line 4 links S of 1/16 Sec Cor on E. boundary of N.E. 1/4 of Sec 34. from which Cor I run S 89° 58' West On a true line through Sec 34 Va 12° 30' E.
19	91	Set post 3x3 in x 4 ft 1 ft dep Marked 1/16 raised mound of earth 2 ft high from 4 pits 18x24x12 in dep for 1/16 Sec Cor
39	82	Set post 3x3 in x 4 ft 1 ft dep Marked 1/16 raised mound of earth 2 ft high from 4 pits 18x24x12 in dep for 1/16 Sec Cor
59	73	Set post 3x3 in x 4 ft 1 ft dep Marked 1/16 raised mound of earth 2 ft high

Chains		
		from 4 pits 18×24×12 in deep for 1/16 Sec Cor
79	64	To the 1/16 Sec Cor on West boundary of NW 1/4 of Sec 34.
		Land Valley Soil 1st rate

From the Cor to Secs 27. 28. 33 & 34 I run North on a true line between Secs 27 & 28 Va 11°45' E.

Chains		
20	00	Set post 3×3 in × 4 ft 1 ft deep marked 1/16 raised mound of earth 2 ft high from 4 pits 18×24×12 in deep for 1/16 Sec Cor
30	00	Leave Loup Bottom N & S 4 ch.
40	00	Set post 3×3 in × 4 ft 1 ft deep marked 1/4 raised mound of earth 2 ft high from 4 pits 18×24×12 in deep for 1/4 Sec Cor
60	00	Set post 3×3 in × 4 ft 1 ft deep marked 1/16 raised mound of earth 2 ft high from 4 pits 18×24×12 in deep for 1/16 Sec Cor
80	00	Set post 4×4 in × 4 1/2 ft 1 ft deep raised mound of earth 2 1/2 ft high from 4 pits 18×24×12 in deep for Cor to Secs 21. 22. 27 & 28

Land rather hilly Soil 1st rate
Bottom Level Soil 1st rate

Chains		
		East on a random line between Secs 22 & 27 Va 12°30' E.
20	00	Set temporary 1/16 Sec Cor
37	44	Ravine S.E.
40	00	Set temporary 1/4 Sec Cor
60	00	Set temporary 1/16 Sec Cor
80	00	Intersect N & S line 32 links N of Cor to Secs 22. 23. 26 & 27 from which Cor I run N 89°46' W

On a true line between Secs 22 & 27 Va 12°30' E.

Chains		
20	00	Set post 3×3 in × 4 ft 1 ft deep marked 1/16 raised mound of earth 2 ft high from 4 pits 18×24×12 in deep for 1/16 Sec Cor
40	00	Set post 3×3 in × 4 ft 1 ft deep marked 1/4 raised mound of earth 2 ft high from 4 pits 18×24×12 in deep for 1/4 Sec Cor
60	00	Set post 3×3 in × 4 ft 1 ft deep marked 1/16 raised mound of earth 2 ft high

Chains		
		from 4 pits 18×24×12 in deep for 1/16 Sec Cor
80	00	To the Cor to Secs 21. 22. 27 & 28
		Land hilly & rolling Soil 2nd rate

From the 1/16 Sec Cor on W. boundary of SW 1/4 of Sec 27 I run East on a random line through Sec 27 Va 12° 30' E.

20	00	Set temporary 1/16 Sec Cor
40	00	Set temporary 1/16 Sec Cor
60	00	Set temporary 1/16 Sec Cor
70	00	Ravine S.E.
79	68	Intersect N & S line 18 links E of 1/16 Sec Cor on E. boundary of SE 1/4 of Sec 27 from which Cor I run N 89° 52' W

On a true line through Sec 27 Va 12° 30' E.

19	92	Set post 3×3 in × 4 ft 1 ft deep marked 1/16 raised mound of earth 2 ft high from 4 pits 18×24×12 in deep for 1/16 Sec Cor
39	84	Set post 3×3 in × 4 ft 1 ft deep marked 1/16

Chains		
		raised mound of earth 2 ft high from 4 pits 18×24×12 in deep for 1/16 Sec Cor
59	76	Set post 3×3 in × 4 ft 1 ft deep marked 1/16 raised mound of earth 2 ft high from 4 pits 18×24×12 in deep for 1/16 Sec Cor
79	68	To the 1/16 Sec Cor on W. boundary of SW 1/4 of Sec 27.
		Land level Soil 4th rate

From the 1/4 Sec Cor on West boundary of Sec 27 I run East on a random line through Sec 27 Va 12° 30' E.

20	00	Set temporary 1/16 Sec Cor
26	00	Gate Valley N.E. & S.W.
40	00	Set temporary Center 1/4 Sec Cor
60	00	Set temporary 1/16 Sec Cor
65	00	Ravine S.E.
79	76	Intersect N & S line 9 links E of 1/4 Sec Cor on E boundary of Sec 27. from which Cor I run

T 16 N R 7 W 6th P.M.

Chains		
		N 89°56' W.
		On a true line through Sec 27
		Va 12°30' E
19	94	Set post 3×3 in × 4 ft 1 ft deep Marked 1/16 raised mound of earth 2 ft high from 4 pits 18×24×12 in deep for 1/16 Sec Cor
39	88	Set post 3×3 in × 4 ft 1 ft deep Marked C 1/4 raised mound of earth 2 ft high from 4 pits 18×24×12 in deep for Center 1/4 Sec Cor
59	82	Set post 3×3 in × 4 ft 1 ft deep Marked 1/16 raised mound of earth 2 ft high from 4 pits 18×24×12 in deep for 1/16 Sec Cor
79	76	To the 1/4 Sec Cor on West boundary of Sec 27.

Land rolling — Soil 2nd rate
Timber dense — Soil 1st rate.

From the 1/16 Sec Cor on West boundary of N.W. 1/4 of Sec 27. I run East on a random line through Sec 27
Va 12° 30' E

Chains		
20	00	Set temporary 1/16 Sec Cor

T 16 N R 7 W 6th P.M.

Chains		
40	00	Set temporary 1/16 Sec Cor
60	00	Set temporary 1/16 Sec Cor
62	00	Ravine South East
79	84	Intersect N & S line at the 1/16 Sec Cor on E. boundary of N E 1/4 of Sec 27 from which Cor I run West
		On a true line through Sec 27
		Va 12°30' E
19	96	Set post 3×3 in × 4 ft 1 ft deep Marked 1/16 raised mound of earth 2 ft high from 4 pits 18×24×12 in deep for 1/16 Sec Cor
39	92	Set post 3×3 in × 4 ft 1 ft deep Marked 1/16 raised mound of earth 2 ft high from 4 pits 18×24×12 in deep for 1/16 Sec Cor
59	88	Set post 3×3 in × 4 ft 1 ft deep Marked 1/16 raised mound of earth 2 ft high from 4 pits 18×24×12 in deep for 1/16 Sec Cor
79	84	To the 1/16 Sec Cor on West boundary of N W 1/4 of Sec 27

Land rolling — Soil 2nd rate

T 16 S R 7 W 6th P.M.

Chains		
		From the Cor to Secs 21.22.27 & 28 I run North on a true line between Secs 21 & 22 Var 11°45' E.
20	00	Set post 3×3 in ×4 ft 1 ft deep marked 1/16 raised mound of earth 2 ft high from 4 pits 18×24×12 in deep for 1/16 Sec Cor
36	00	Ravine SE
40	00	Set post 3×3 in ×4 ft 1 ft deep marked 1/4 raised mound of earth 2 ft high from 4 pits 18×24×12 in deep for 1/4 Sec Cor
60	00	Set post 3×3 in ×4 ft 1 ft deep marked 1/16 raised mound of earth 2 ft high from 4 pits 18×24×12 in deep for 1/16 Sec Cor
64	00	Ravine SE
74	00	Ravine SW
80	00	Set post 4×4 in × 4½ ft 1 ft deep raised mound of earth 2½ ft high from 4 pits 18×24×12 in deep for Cor to Secs 15.16 21 & 22.
		Land rolling Soil good 2nd rate

T 16 S R 7 W 6th P.M.

Chains		
		East on a random line between Secs 15 & 22 Var 12°30' E.
6	50	Ravine SW
20	00	Set temporary 1/16 Sec Cor
40	00	Set temporary 1/4 Sec Cor
45	00	Ravine S
60	00	Set temporary 1/16 Sec Cor
76	00	Ravine S
79	72	Intersect N & S line 49 links S of Cor to Secs 14.15.22 & 23 from which Cor I run N 89°39' W. On a true line between Secs 15 & 22 Var 12°30' E.
19	93	Set post 3×3 in ×4 ft 1 ft deep marked 1/16 raised mound of earth 2 ft high from 4 pits 18×24×12 in deep for 1/16 Sec Cor
39	86	Set post 3×3 in ×4 ft 1 ft deep marked 1/4 raised mound of earth 2 ft high from 4 pits 18×24×12 in deep for 1/4 Sec Cor
59	79	Set post 3×3 in ×4 ft 1 ft deep marked 1/16 raised mound of earth 2 ft high

T 16 S. R 7 W. 6th P.M.

Chains		
		from 4 pits 18×24×12 in deep for 1/16 Sec Cor
79	72	To the Cor to Secs 15. 16. 21 and 22. Land rolling Soil 2nd rate

From the 1/16 Sec Cor on W boundary of SW 1/4 of Sec 22 I run East on a random line through Sec 22 Var 12° 30' E.

20	00	Set temporary 1/16 Sec Cor
25	00	1 Chain S.E.
40	00	Set temporary 1/16 Sec Cor
60	00	Set temporary 1/16 Sec Cor
80	00	Intersect N and S line at the 1/16 Sec Cor on E. boundary of SE 1/4 of Sec 22 from which Cor I run West

On a true line through Sec 22 Var 12° 30' E

20	00	Set post 3×3 in × 4 ft 1 ft deep marked 1/16 Raised mound of earth 2 ft high from 4 pits 18×24×12 in deep for 1/16 Sec Cor

T 16 S R 7 W 6th P.M.

40	00	Set post 3×3 in × 4 ft 1 ft deep marked 1/16 raised mound of earth 2 ft high from 4 pits 18×24×12 in deep for 1/16 Sec Cor
60	00	Set post 3×3 in × 4 ft 1 ft deep marked 1/16 raised mound of earth 2 ft high from 4 pits 18×24×12 in deep for 1/16 Sec Cor
80	00	To the 1/16 Sec Cor on W boundary of SW 1/4 of Sec 22. Land rolling Soil 2nd rate

From the 1/4 Sec Cor on West boundary of Sec 22. I run East on a random line through Sec 22 Var 12° 30' E

14	50	1 Chain S.E.
20	00	Set temporary 1/16 Sec Cor
40	00	Set temporary C 1/4 Sec Cor
60	00	Set temporary 1/16 Sec Cor
80	00	Intersect N and S line 16 links N of 1/4 Sec Cor on E. boundary of Sec 22. from which Cor I run

T 16 S R 7 W 6th P.M.

		Chains N 89°53' W.
		On a true line through Sec 22
		Va 12°30' E.
20	00	Set post 3x3 in x 4 ft 1 ft deep marked 1/16 raised mound of earth 2 ft high from 4 pits 18x24x12 in deep for 1/16 Sec Cor
40	00	Set post 3x3 in x 4 ft 1 ft deep marked C 1/4 raised mound of earth 2 ft high from 4 pits 18x24x12 in deep for Center 1/4 Sec Cor
60	00	Set post 3x3 in x 4 ft 1 ft deep marked 1/16 raised mound of earth 2 ft high from 4 pits 18x24x12 in deep for 1/16 Sec Cor
80	00	To the 1/4 Sec Cor on West boundary of Sec 22.
		Land rolling Soil 2nd rate
		From the 1/16 Sec Cor on W. boundary of NW 1/4 of Sec 22. I run East on a random line through Sec 22
		Va 12°30' E.
5	00	Ravine SE.

T 16 S R 7 W 6th P.M.

20	00	Set temporary 1/16 Sec Cor
40	00	Set temporary 1/16 Sec Cor
58	00	Ravine SE.
60	00	Set temporary 1/16 Sec Cor
73	00	Ravine SE.
79	80	Intersect N and S line 12 links N of 1/16 Sec Cor on E. boundary of NE 1/4 of Sec 22. from which Cor I run
		N 89°55' W.
		On a true line through Sec 22
		Va 12°30' E
19	95	Set post 3x3 in x 4 ft 1 ft deep marked 1/16 raised mound of earth 2 ft high from 4 pits 18x24x12 in deep for 1/16 Sec Cor
39	90	Set post 3x3 in x 4 ft 1 ft deep marked 1/16 raised mound of earth 2 ft high from 4 pits 18x24x12 in deep for 1/16 Sec Cor
59	85	Set post 3x3 in x 4 ft 1 ft deep marked 1/16 raised mound of earth 2 ft high from 4 pits 18x24x12 in deep for 1/16 Sec Cor
79	80	To the 1/16 Sec Cor on W. boundary of NW 1/4 of Sec 22.
		Land rolling Soil 2nd rate

T 16 S R 7 W 6th P.M.

Chains		
		From the Cor to Secs 15.16.21 & 22 I run North on a true line between Secs 15 & 16 Va 11°45' E
20	00	Set post 3x3 in x 4 ft 1 ft deep Marked 1/16 raised mound of earth 2 ft high from 4 pits 18x24x12 in deep for 1/16 Sec Cor
40	00	Set post 3x3 in x 4 ft 1 ft deep Marked 1/4 raised mound of earth 2 ft high from 4 pits 18x24x12 in deep for 1/4 Sec Cor
60	00	Set post 3x3 in x 4 ft 1 ft deep Marked 1/16 raised mound of earth 2 ft high from 4 pits 18x24x12 in deep for 1/16 Sec Cor
80	00	Set post 4x4 in x 4½ ft 1 ft deep raised mound of earth 2½ ft high from 4 pits 18x24x12 in deep for Cor to Secs 9.10.15 & 16.
		Land rolling Soil 2nd rate
		October 4th 1875.
		East on a random line between Secs 10 & 15 Va 12°30' E
20	00	Set temporary 1/16 Sec Cor
40	00	Set temporary 1/4 Sec Cor
60	00	Set temporary 1/16 Sec Cor

T 16 S R 7 W 6th P.M.

Chains		
61	50	Ravine S.
74	00	Ravine SW.
79	92	Intersect N & S line at the Cor to Secs 10.11.14 & 15. from which Cor I run West
		On a true line between Secs 10 & 15 Va 12°30' E.
19	98	Set post 3x3 in x 4 ft 1 ft deep Marked 1/16 raised mound of earth 2 ft high from 4 pits 18x24x12 in deep for 1/16 Sec Cor
39.96		Set post 3x3 in x 4 ft 1 ft deep Marked 1/4 raised mound of earth 2 ft high from 4 pits 18x24x12 in deep for 1/4 Sec Cor
59.94		Set post 3x3 in x 4 ft 1 ft deep Marked 1/16 raised mound of earth 2 ft high from 4 pits 18x24x12 in deep for 1/16 Sec Cor
79.92		To the Cor to Secs 9.10.15 & 16.
		Land rolling Soil 2nd rate

Chains		
		From the 1/16 Sec Cor on W boundary of SW 1/4 of Sec 15 I run East on a random line through Sec 15 Va 12° 30' E.
15	00	Ravine S.E.
30	00	Set temporary 1/16 Sec Cor
40	00	Set temporary 1/16 Sec Cor
45	00	Ravine S.E.
60	00	Set temporary 1/16 Sec Cor in Ravine
68	00	Ravine S.E.
80	00	Intersect N and S line 20 links N of 1/16 Sec Cor on W. boundary of SW 1/4 of Sec 15. from which Cor I run N 89° 51' W.
		On a true line through Sec 15 Va 12° 30' E.
20	00	Set post 3x3 in x 4 ft 1 ft dep marked 1/16 raised mound of earth 2 ft high from 4 pits 18x24x12 in dep for 1/16 Sec Cor
40	00	Set post 3x3 in x 4 ft 1 ft dep marked 1/16 raised mound of earth 2 ft high from 4 pits 18x24x12 in dep for 1/16 Sec Cor

Chains		
60	00	Set post 3x3 in x 4 ft 1 ft dep marked 1/16 raised mound of earth 2 ft high from 4 pits 18x24x12 in dep for 1/16 Sec Cor
80	00	To the 1/16 Sec Cor on West boundary of SW 1/4 of Sec 15
		Land rolling Soil 2nd rate
		From the 1/4 Sec Cor on W. boundary of Sec 15. I run East on a random line through Sec 15 Va 12° 30' E.
10	00	Ravine S.E.
20	00	Set temporary 1/16 Sec Cor in Ravine S.E.
36	00	Ravine S.E.
40	00	Set temporary Center 1/4 Sec Cor
60	00	Set temporary 1/16 Sec Cor
65	00	Ravine S.E.
79	00	Ravine S.E.
80	08	Intersect N and S line 13 links South of 1/4 Sec Cor on E. boundary of Sec 15. from which Cor I run S 89° 54' West

T 16 S R 7 W 6th P.M.

Chains		
		On a true line through Sec 15 Var 12° 30' E
20	02	Set post 3x3 in x 4 ft 1 ft deep Marked 1/16 raised mound of earth 2 ft high from 4 pits 18x24x12 in deep for 1/16 Sec Cor
40	04	Set post 3x3 in x 4 ft 1 ft deep Marked C 1/4 raised mound of earth 2 ft high from 4 pits 18x24x12 in deep for Center 1/4 Sec Cor
60	06	Set post 3x3 in x 4 ft 1 ft deep Marked 1/16 raised mound of earth 2 ft high from 4 pits 18x24x12 in deep for 1/16 Sec Cor
80	08	To the 1/4 Sec Cor on W. boundary of Sec 15. Land rolling Soil 2nd rate

From the 1/16 Sec Cor on West boundary N.W. 1/4 of Sec 15. I run East on a random line through Sec 15 Var 12° 30' E

Chains		
6	00	Ravine S.E.
15	00	Ravine S.E.

T 16 S R 7 W 6th P.M.

Chains		
20	00	Set temporary 1/16 Sec Cor
40	00	Set temporary 1/16 Sec Cor
52	00	Ravine S.E.
60	00	Set temporary 1/16 Sec Cor
63	00	Ravine S.E.
74	00	Ravine S.E.
80	12	Intersect N. & S. line 28 links N. of 1/16 Sec Cor on East boundary of N.E. 1/4 of Sec 15. from which Cor I run N. 89° 48' W.
		On true line through Sec 15 Var 12° 30' E.
20	03	Set post 3x3 in x 4 ft 1 ft deep Marked 1/16 raised mound of earth 2 ft high from 4 pits 18x24x12 in deep for 1/16 Sec Cor
40	06	Set post 3x3 in x 4 ft 1 ft deep Marked 1/16 raised mound of earth 2 ft high from 4 pits 18x24x12 in deep for 1/16 Sec Cor
60	09	Set post 3x3 in x 4 ft 1 ft deep. Marked 1/16 raised mound of earth 2 ft high from 4 pits 18x24x12 in deep for 1/16 Sec Cor
80	12	To the 1/16 Sec Cor on W. boundary of N.W. 1/4 of Sec 15 Land rolling Soil 2nd rate

T 16 N R 7 W 6th P.M.

Chains		
		From the Cor to Sec's 9. 10. 15 & 16 I run North on a true line between Secs 9 & 10 Va 11° 45' E.
20	00	Set post 3x3 in x 4 ft 1 ft deep marked 1/16 raised mound of earth 2 ft high from 4 pits 18x24x12 in deep for 1/16 Sec Cor
24	00	Ravine N.E.
40	00	Set post 3x3 in x 4 ft 1 ft deep marked 1/4 raised mound of earth 2 ft high from 4 pits 18x24x12 in deep for 1/4 Sec Cor
60	00	Set post 3x3 in x 4 ft 1 ft deep marked 1/16 raised mound of earth 2 ft high from 4 pits 18x24x12 in deep for 1/16 Sec Cor
80	00	Set post 4x4 in x 4½ ft 1 ft deep raised mound of earth 2½ ft high from 4 pits 18x24x12 in deep for Cor to Secs 3. 4. 9 & 10
		Land rolling Soil 2nd rate

T 16 N R 7 W 6th P.M.

Chains		
		East on a random line between Secs 3 & 10 Va 12° 30' E.
20	00	Set temporary 1/16 Sec Cor
40	00	Set temporary 1/4 Sec Cor
42	00	Ravine S.E.
60	00	Set temporary 1/16 Sec Cor
79	68	Intersect N & S line 40 links N of Cor to Secs 2. 3. 10 & 11. from which Cor I run N 89° 43' W.
		On a true line between Secs 3 & 10 Va 12° 30' E.
19	92	Set post 3x3 in x 4 ft 1 ft deep marked 1/16 raised mound of earth 2 ft high from 4 pits 18x24x12 in deep for 1/16 Sec Cor
39	84	Set post 3x3 in x 4 ft 1 ft deep marked 1/4 raised mound of earth 2 ft high from 4 pits 18x24x12 in deep for 1/4 Sec Cor
59	76	Set post 3x3 in x 4 ft 1 ft deep marked 1/16 raised mound of earth 2 ft high from 4 pits 18x24x12 in deep for 1/16 Sec Cor

Chains		
79	68	To the Cor to Secs 3.4.9 & 10 Land rolling Soil 2nd rate

From the 1/16 Sec Cor on West boundary of SW 1/4 of Sec 10 I run East on a random line through Sec 10 Va 12° 30' E.

20	00	Set temporary 1/16 Sec Cor
22	00	Ravine North
40	00	Set temporary 1/16 Sec Cor
43	00	Ravine N W
60	00	Set temporary 1/16 Sec Cor
79	76	Intersect N & S line 28 links N of 1/16 Sec Cor on SE 1/4 of Sec 10 from which Cor I run N 89° 48' W.

On a true line through Sec 10 Va 12° 30' E.

19	94	Set post 3x3 in x 4 ft 1 ft dep marked 1/16 raised mound of earth 2 ft high from 4 pits 18x24x12 in deep for 1/16 Sec Cor
39	88	Set post 3x3 in x 4 ft 1 ft dep marked 1/16 raised mound of earth 2 ft high from 4 pits 18x24x12 in deep for 1/16 Sec Cor
59	82	Set post 3x3 in x 4 ft 1 ft dep marked 1/16 raised mound of earth 2 ft high from 4 pits 18x24x12 in deep for 1/16 Sec Cor
79	76	To the 1/16 Sec Cor on West boundary of SW 1/4 of Sec 10 Land rolling Soil 2nd rate

From the 1/4 Sec Cor on W boundary of Sec 10 I run East on a random line through Sec 10 Va 12° 30' E.

3	00	Ravine N W
12	00	Ravine N W
18	00	Ravine N W
20	00	Set temporary 1/16 Sec Cor
40	00	Set temporary Center 1/4 Sec Cor
60	00	Set temporary 1/16 Sec Cor
79	60	Intersect N & S line 4 links S of 1/4 Sec Cor on E. boundary of Sec 10 from which Cor I run

T 16 N R 7 W 6th P.M.

Chains		
		S. 89°58' W.
		On a true line through Sec 10
		Va 12°30' E.
19	90	Set post 3×3 in × 4 ft 1 ft deep marked 1/16 raised mound of earth 2 ft high from 4 pits 18×24×12 in deep for 1/16 Sec Cor
39	80	Set post 3×3 in × 4 ft 1 ft deep marked C 1/4 raised mound of earth 2 ft high from 4 pits 18×24×12 in deep for Center 1/4 Sec Cor
59	70	Set post 3×3 in × 4 ft 1 ft deep marked 1/16 raised mound of earth 2 ft high from 4 pits 18×24×12 in deep for 1/16 Sec Cor
79	60	To the 1/4 Sec Cor on West boundary of Sec 10
		Land rolling Soil 2nd rate

From the 1/16 Sec Cor on W. boundary of NW 1/4 of Sec 10 I run East on a random line through Sec 10
Va 12°30' E.

T 16 N R 7 W 6th P.M.

Chains		
15	00	Ravine N.E.
20	00	Set temporary 1/16 Sec Cor
38	00	Ravine N.E.
40	00	Set temporary 1/16 Sec Cor
54	00	Ravine N.E.
60	00	Set temporary 1/16 Sec Cor
79	52	Intersect N and S line at the 1/16 Sec Cor on E. boundary of NE 1/4 of Sec 10 from which Cor I run
		West
		On a true line through Sec 10
		Va 12°30' E.
19	88	Set post 3×3 in × 4 ft 1 ft deep marked 1/16 raised mound of earth 2 ft high from 4 pits 18×24×12 in deep for 1/16 Sec Cor
39	76	Set post 3×3 in × 4 ft 1 ft deep marked 1/16 raised mound of earth 2 ft high from 4 pits 18×24×12 in deep for 1/16 Sec Cor
59	64	Set post 3×3 in × 4 ft 1 ft deep marked 1/16 raised mound of earth 2 ft high from 4 pits 18×24×12 in deep for 1/16 Sec Cor

T 16 N R 7 W 6th P M

Chains		
79	52	To the 1/16 Sec Cor on W. boundary of NW/4 of Sec 10
		Land rolling Soil 2nd rate
		From the Cor to Sec's 3.4.9 & 10 I run North on a true line between Sec's 3 & 4 Va 11° 45' E.
20	00	Set post 3x3 in x 4 ft 1 ft dep Marked 1/16 raised mound of earth 2 ft high from 4 pits 18x24x12 in dep for 1/16 Sec Cor
24	00	Ravine N.E.
40	00	Set post 3x3 in x 4 ft 1 ft dep Marked 1/4 raised mound of earth 2 ft high from 4 pits 18x24x12 in dep for 1/4 Sec Cor
60	00	Set post 3x3 in x 4 ft 1 ft dep Marked 1/16 raised mound of earth 2 ft high from 4 pits 18x24x12 in dep for 1/16 Sec Cor
78	50	Intersect 4th Standard Parallel North 6.80 chains West of the 1/16 Sec Cor

T 16 N R 7 W 6th P M

Chains		
		on South boundary of SW/4 of Sec 34 T 17 N R 7 West where I Set post 3x3 in x 4 ft 1 ft dep Marked C.C. raised mound of earth 2½ ft high from 3 pits 18x24x12 in dep for Closing Cor to Sec's 3 & 4 T 16 N R 7 W.
		Land rolling Soil 2nd rate
		From the 1/16 Sec Cor on W boundary of SW/4 of Sec 3 I run East on a random line through Sec 3. Va 12° 30' E
7	00	Ravine N.E.
20	00	Set temporary 1/16 Sec Cor
40	00	Set temporary 1/16 Sec Cor
60	00	Set temporary 1/16 Sec Cor
79	64	Intersect true S line 19 links S of the 1/16 Sec Cor on E. boundary of SE/4 of Sec 3 from which Cor I run S 89° 52' W.
		On a true line through Sec 3.

T 16 N R 7 W 6th P M

Chains		
		Va 12° 30' E.
19	91	Set post 3x3 in x 4 ft 1 ft dep Marked 1/16 raised mound of earth 2 ft high from 4 pits 18x24x12 in dep for 1/16 Sec Cor
39	82	Set post 3x3 in x 4 ft 1 ft dep Marked 1/16 raised mound of earth 2 ft high from 4 pits 18x24x12 in dep for 1/16 Sec Cor
59	73	Set post 3x3 in x 4 ft 1 ft dep Marked 1/16 raised mound of earth 2 ft high from 4 pits 18x24x12 in dep for 1/16 Sec Cor
79	64	To the 1/16 Sec Cor on West boundary of S W 1/4 of Sec 3.
		Land rolling Soil 2nd rate

From the 1/4 Sec Cor on W. boundary of Sec 3. I run East on a random line through Sec 3.

		Va 12° 30' E
20	00	Set temporary 1/16 Sec Cor
31	00	Ravine N.E.

T 16 N R 7 W 6th P M

Chains		
40	00	Set temporary Center 1/4 Sec Cor
60	00	Set temporary 1/16 Sec Cor
77	50	Ravine North
79	72	Intersect N and S line 18 links S. of 1/4 Sec Cor on E boundary of Sec 3. from which Cor I run S. 89° 52' W.
		On a true line through Sec 3
		Va 12° 30' E.
19	93	Set post 3x3 in x 4 ft 1 ft dep Marked 1/16 raised mound of earth 2 ft high from 4 pits 18x24x12 in dep for 1/16 Sec Cor
39	86	Set post 3x3 in x 4 ft 1 ft dep Marked C 1/4 raised mound of earth 2 ft high from 4 pits 18x24x12 in dep for Center 1/4 Sec Cor
59	79	Set post 3x3 in x 4 ft 1 ft dep Marked 1/16 raised mound of earth 2 ft high from 4 pits 18x24x12 in dep for 1/16 Sec Cor
79	72	To the 1/4 Sec Cor on W boundary of Sec 3.
		Land rolling Soil 2nd rate

---

for 1/4 Sec Cor

T 16 S R 7 W 6th P.M.

Chains		
		From the 1/16 Sec Cor on West boundary of N.W.¼ of Sec 3. I run East on a random line through Sec 3. Va 12°30' E.
5	20	Ravine N.E.
16	70	Ravine N.E.
20	00	Set temporary 1/16 Sec Cor
40	00	Set temporary 1/16 Sec Cor
45	50	Ravine N.E.
55	30	Ravine N.E.
64	00	Set temporary 1/16 Sec Cor
64	80	Ravine N.E.
75	30	Ravine North
79	56	Intersect N.(and) S line at the 1/16 Sec Cor on E. boundary of N.E.¼ of Sec 10 from which Cor I run West on a true line through Sec 3 Va 12°30' E.
19	89	Set post 3x3 in x 4 ft 1 ft dep marked 1/16 raised mound of earth 2 ft high from 4 pits 18x24x12 in dep for 1/16 Sec Cor

T 16 S R 7 W 6th P.M.

Chains		
39	78	Set post 3x3 in x 4 ft 1 ft dep marked 1/16 raised mound of earth 2 ft high from 4 pits 18x24x12 in dep for 1/16 Sec Cor
59	67	Set post 3x3 in x 4 ft 1 ft dep marked 1/16 raised mound of earth 2 ft high from 4 pits 18x24x12 in dep for 1/16 Sec Cor
79	56	To the 1/16 Sec Cor on W. boundary of N.W.¼ of Sec 3.
		Land rolling Soil 3rd rate
		October 5th 1875
		From the Cor to Secs 32 & 33 on South boundary of Township I run North on a true line between Secs 32 & 33 Va 11°45' E
20	00	Set post 3x3 in x 4 ft 1 ft dep marked 1/16 raised mound of earth 2 ft high from 4 pits 18x24x12 in dep for 1/16 Sec Cor
33	00	Horse Creek 20 links wide S.E.
36	95	Same Creek " " " S.W.
40	00	Set post 3x3 in x 4 ft 1 ft dep marked 1/4 raised mound of earth 2 ft high from 4 pits 18x24x12 in dep for 1/4 Sec Cor

T 16 N R 7 W 6th P.M.

Chains		
42	00	Horse Cruk 20 links wide S E
60	00	Set post 3x3 in x 4 ft 1 ft dep Marked 1/16 raised mound of earth 2 ft high from 4 pits 18x24x12 in dep for 1/16 Sec Cor
80	00	Set post 4x4 in x 4½ ft 1 ft dep raised mound of earth 2½ ft high from 4 pits 18x24x12 in dep for Cor to Sec's 28. 29. 32 & 33. Land level Cruk bottom Soil 1st rate

East on a random line btwen Secs 28 & 33
Va 12° 30' E.

20	00	Set temporary 1/16 Sec Cor
40	00	Set temporary 1/4 Sec Cor
60	00	Set temporary 1/16 Sec Cor
80	60	Intersect N & S line 19 links S of Cor to Secs 27. 28. 33 & 34.

From which Cor I run
S 89° 52' W.

On a true line btwen Sec's 28 & 33
Va 12° 30' E.

20	15	Set post 3x3 in x 4 ft 1 ft dep Marked 1/16 raised mound of earth 2 ft high from 4 pits 18x24x12 in dep for 1/16 Sec Cor

T 16 N R 7 W 6th P.M.

Chains		
40	30	Set post 3x3 in x 4 ft 1 ft dep Marked 1/4 raised mound of earth 2 ft high from 4 pits 18x24x12 in dep for 1/4 Sec Cor
60	45	Set post 3x3 in x 4 ft 1 ft dep Marked 1/16 raised mound of earth 2 ft high from 4 pits 18x24x12 in dep for 1/16 Sec Cor
80	60	To the Cor to Secs 28. 29. 32 & 33 Land level Soil 1st rate

From the 1/16 Sec Cor on West boundary of SW 1/4 of Sec 33 I run
East on a random line through Sec 33
Va 12° 30' E.

12	00	Horse Cruk 20 links wide S E.
20	00	Set temporary 1/16 Sec Cor
40	00	Set temporary 1/16 Sec Cor
60	00	Set temporary 1/16 Sec Cor
80	20	Intersect N & S line 20 links N of 1/16 Sec Cor on SE 1/4 of Sec 33

from which Cor I run
N 89° 51' W.

On a true line through Sec 33
Va 12° 30' E.

T 16 N R 7 W 6th P.M.

Chains		
20	05	Set post 3x3 in x 4 ft 1 ft deep marked 1/16 raised mound of earth 2 ft high from 4 pits 18x24x12 in deep for 1/16 Sec Cor
40	10	Set post 3x3 in x 4 ft 1 ft deep marked 1/16 raised mound of earth 2 ft high from 4 pits 18x24x12 in deep for 1/16 Sec Cor
60	15	Set post 3x3 in x 4 ft 1 ft deep marked 1/16 raised mound of earth 2 ft high from 4 pits 18x24x12 in deep for 1/16 Sec Cor
80	20	To the 1/16 Sec Cor on West boundary of S W 1/4 of Sec 33.

Land level Soil 1st rate

From the 1/4 Sec Cor on W. boundary of Sec 33. I run East on a random line through Sec 33 Va 12° 30' E.

20	00	Horse trail 20 lks wide South.
20	00	Set temporary 1/16 Sec Cor
40	00	Set temporary Center 1/4 Sec Cor

T 16 N R 7 W 6th P.M.

Chains		
60	00	Set temporary 1/16 Sec Cor
80	28	Intersect N and S line 7 links N of 1/4 Sec Cor on E. boundary of Sec 33 from which Cor I run N 89° 57' W.

On a true line through Sec 33 Va 12° 30' E.

20	07	Set post 3x3 in x 4 ft 1 ft deep marked 1/16 raised mound of earth 2 ft high from 4 pits 18x24x12 in deep for 1/16 Sec Cor
40	14	Set post 3x3 in x 4 ft 1 ft deep marked C 1/4 raised mound of earth 2 ft high from 4 pits 18x24x12 in deep for center 1/4 Sec Cor
60	21	Set post 3x3 in x 4 ft 1 ft deep marked 1/16 raised mound of earth 2 ft high from 4 pits 18x24x12 in deep for 1/16 Sec Cor
80	28	To the 1/4 Sec Cor on W. boundary of Sec 33.

Land level Soil 1st rate

T 16 N R 7 W 6th P.M.

Chains		
		From the 1/16 Sec Cor on W. boundary of NW¼ of Sec 33 I run East on a random line through Sec 33 Va 12°30' E
20	00	Set temporary 1/16 Sec Cor
40	00	Set temporary 1/16 Sec Cor
60	00	Set temporary 1/16 Sec Cor
80	40	Intersect N & S line 10 links S. of 1/16 Sec Cor on E boundary NE¼ of Sec 33 from which Cor I run S 89°56' W. On a true line through Sec 33 Va 12°30' E.
20	10	Set post 3x3 in x 4 ft 1 ft deep marked 1/16 raised mound of earth 2 ft high from 4 pits 18x24x12 in deep for 1/16 Sec Cor
40	20	Set post 3x3 in x 4 ft 1 ft deep marked 1/16 raised mound of earth 2 ft high from 4 pits 18x24x12 in deep for 1/16 Sec Cor
60	30	Set post 3x3 in x 4 ft 1 ft deep marked 1/16 raised mound of earth 2 ft

T 16 N R 7 W. 6th P.M.

Chains		
		high from 4 pits 18x24x12 in deep for 1/16th Sec Cor
80	40	To the 1/16 Sec Cor on W. boundary of NW¼ of Sec 33
		Land level Soil 1st rate
		From the Cor to Secs 28.29.32 & 33 I run North on a true line between Secs 28 & 29 Va 1°45' E.
15	00	Leave Bottom E & W.
20	00	Set post 3x3 in x 4 ft 1 ft deep marked 1/16 raised mound of earth 2 ft high from 4 pits 18x24x12 in deep for 1/16 Sec Cor
40	00	Set post 3x3 in x 4 ft 1 ft deep marked 1/4 raised mound of earth 2 ft high from 4 pits 18x24x12 in deep for 1/4 Sec Cor
60	00	Set post 3x3 in x 4 ft 1 ft deep marked 1/16 raised mound of earth 2 ft high from 4 pits 18x24x12 in deep for 1/16 Sec Cor
80	00	Set post 4x4 in x 4½ ft 1 ft deep - raised mound of earth 2½ ft high from 4 pits 18x24x12 in deep for Cor to Secs 20.21.28 & 29
		Land hilly Soil 2nd rate
		Bottom Steel Line 4th rate.

Chains		
		East on a random line between Secs 21 and 28 Va 12° 30' E.
20	00	Set temporary 1/16 Sec Cor
40	00	Set temporary 1/4 Sec Cor
50	00	Ravine S.E.
60	00	Set temporary 1/16 Sec Cor
80	20	Intersect N and S line 49 links S of Cor to Secs 21. 22. 27 & 28 from which Cor I run S 89° 39' W.
		On a true line between Secs 21 & 28 Va 12° 30' E.
20	05	Set post 3x3 in x 4 ft 1 ft deep marked 1/16 raised mound of earth 2 ft high from 4 pits 18x24x12 in deep for 1/16 Sec Cor
40	10	Set post 3x3 in x 4 ft 1 ft deep marked 1/4 raised mound of earth 2 ft high from 4 pits 18x24x12 in deep for 1/4 Sec Cor
60	15	Set post 3x3 in x 4 ft 1 ft deep marked 1/16 raised mound of earth 2 ft high from 4 pits 18x24x12 in deep for 1/16 Sec Cor

80	20	To the Cor to Secs 20. 21. 28 and 29 Land very hilly Soil 2nd rate
		From the 1/16 Sec Cor on W. boundary of SW 1/4 of Sec 28. I run East on a random line through Sec 28 Va 12° 30' E.
10	00	Gulch Bottom N & S 2 ft 2 in
20	00	Set temporary 1/16 Sec Cor
40	00	Set temporary 1/16 Sec Cor
57	00	Ravine S.E.
60	00	Set temporary 1/16 Sec Cor
80	52	Intersect E and S line at the 1/16 Sec Cor on E boundary of SE 1/4 of Sec 28 from which Cor I run West.
		On a true line through Sec 28 Va 12° 30' E
20	13	Set post 3x3 in x 4 ft 1 ft deep marked 1/16 raised mound of earth 2 ft high from 4 pits 18x24x12 in deep for 1/16 Sec Cor
40	26	Set post 3x3 in x 4 ft 1 ft deep marked 1/16 raised mound of earth 2 ft high from 4 pits 18x24x12 in deep for 1/16 Sec Cor

Chains		
60	39	Set post 3x3 in x 4 ft 1 ft dep marked 1/16 raised mound of earth 2 ft high from 4 pits 18x24x12 in deep for 1/16 Sec Cor
80	52	To the 1/16 Sec Cor on W. boundary of SW 1/4 of Sec 28
		Land hilly & broken. Soil 2nd rate
		Land in Bottom Land Soil 1st Rate.
		From the 1/4 Sec Cor on W. boundary of Sec 28 I run
		East on a random line through Sec 28 Va 12° 30' E.
20	00	Set temporary 1/16 Sec Cor
40	00	Set temporary Center 1/4 Sec Cor
59	00	Ravine S.W.
60	00	Set temporary 1/16 Sec Cor
80	44	Intersect N and S line 5 links N of 1/4 Sec Cor on E boundary of Sec 28 from which Cor I run N 89° 58' W.
		On a true line through Sec 28 Va 12° 30' E.
20	11	Set post 3x3 in x 4 ft 1 ft dep marked 1/16

Chains		
		raised mound of earth 2 ft high from 4 pits 18x24x12 in deep for 1/16 Sec Cor
40	22	Set post 3x3 in x 4 ft 1 ft dep marked C 1/4 raised mound of earth 2 ft high from 4 pits 18x24x12 in deep for Center 1/4 Sec Cor
60	33	Set post 3x3 in x 4 ft 1 ft dep marked 1/16 raised mound of earth 2 ft high from 4 pits 18x24x12 in deep for 1/16 Sec Cor
80	44	To the 1/4 Sec Cor on West boundary of Sec 28
		Land Broken Soil 2nd rate
		From the 1/16 Sec Cor on W. boundary of NW 1/4 of Sec 28. I run
		East on a random line through Sec 28 Va 12° 30' E.
20	00	Set temporary 1/16 Sec Cor
40	00	Set temporary 1/16 Sec Cor
52	00	Ravine S.W.
60	00	Set temporary 1/16 Sec Cor

T 16 N R 7 W 6th P.M.

Chains		
80	36	Intersect N. & S. line 32 links South of 1/16 Sec Cor on E. boundary of NE 1/4 of Sec 28. from which Cor I run S 89° 46' W. On a true line through Sec 28 Va 12° 30' E.
20	09	Set post 3x3 in x 4 ft 1 ft dep Marked 1/16 raised mound of earth 2 ft high from 4 pits 18x24x12 in dep for 1/16 Sec Cor
40	18	Set post 3x3 in x 4 ft 1 ft dep Marked 1/16 raised mound of earth 2 ft high from 4 pits 18x24x12 in dep for 1/16 Sec Cor
60	27	Set post 3x3 in x 4 ft 1 ft dep Marked 1/16 raised mound of earth 2 ft high from 4 pits 18x24x12 in dep for 1/16 Sec Cor
80	36	To the 1/16 Sec Cor on West boundary of NW 1/4 of Sec 28

Land rather broken Soil 2nd rate

T 16 N R 7 W 6th P.M.

Chains		
		From the Cor to Secs 20. 21. 28 & 29 I run North on a true line between Secs 20 & 21 Va 11° 45' E.
18	00	Ravine S.W.
20	00	Set post 3x3 in x 4 ft 1 ft dep Marked 1/16 raised mound of earth 2 ft high from 4 pits 18x24x12 in dep for 1/16 Sec Cor
40	00	Set post 3x3 in x 4 ft 1 ft dep Marked 1/4 raised mound of earth 2 ft high from 4 pits 18x24x12 in dep for 1/4 Sec Cor
60	00	Set post 3x3 in x 4 ft 1 ft dep Marked 1/16 raised mound of earth 2 ft high from 4 pits 18x24x12 in dep for 1/16 Sec Cor
75	00	Ravine S.W.
80	00	Set post 4x4 in x 4 1/2 ft 1 ft dep raised mound of earth 2 1/2 ft high from 4 pits 18x24x12 in dep for Cor to Sec's 16. 17. 20 & 21.

Land hilly Soil 2nd rate

T 16 N R 7 W 6th P.M.

Chains		
		East on a random line between Secs 16 & 21 Va 12°30' E.
20	00	Set temporary 1/16 Sec Cor
40	00	Set temporary 1/4 Sec Cor
60	00	Set temporary 1/16 Sec Cor
70	00	Ravine S.E.
80	64	Intersect N and S line 25 links N of Cor to Secs 15.16.21 and 22 from which Cor I run N 89°49' W. On a true line between Secs 16 and 21 Va 12°30' E.
20	16	Set post 3x3 in x 4 ft 1 ft deep marked 1/16 raised mound of earth 2 ft high from 4 pits 18x24x12 in deep for 1/16 Sec Cor
40	32	Set post 3x3 in x 4 ft 1 ft deep marked 1/4 raised mound of earth 2 ft high from 4 pits 18x24x12 in deep for 1/4 Sec Cor
60	48	Set post 3x3 in x 4 ft 1 ft deep marked 1/16 raised mound of earth 2 ft high from 4 pits 18x24x12 in deep for 1/16 Sec Cor

T 16 N R 7 W 6th P.M.

Chains		
80	64	To the Cor to Secs 16.17.20 & 21 Land hilly Soil 2nd rate

From the 1/16 Sec Cor on W boundary of SW 1/4 of Sec 21 I run East on a random line through Sec 21 Va 12°30' E.

3	00	Ravine S.W.
20	00	Set temporary 1/16 Sec Cor
40	00	Set temporary 1/16 Sec Cor
60	00	Set temporary 1/16 Sec Cor
80	12	Intersect N and S line 25 links S of 1/16 Sec Cor on E. boundary of SE 1/4 of Sec 21 from which Cor I run S 89°49' W. On a true line through Sec 21 Va 12°30' E.
20	03	Set post 3x3 in x 4 ft 1 ft deep marked 1/16 raised mound of earth 2 ft high from 4 pits 18x24x12 in deep for 1/16 Sec Cor
40	06	Set post 3x3 in x 4 ft 1 ft deep marked 1/16 raised mound of earth 2 ft high from 4 pits 18x24x12 in deep for 1/16 Sec Cor

Chains		
60	09	Set post 3x3 in x 4 ft 1 ft dep marked 1/16 raised mound of earth 2 ft high from 4 pits 18x24x12 in dep for 1/16 Sec Cor
80	12	To the 1/16 Sec Cor on West boundary of S W 1/4 of Sec 21.
		Land rolling Soil 2nd rate
		Potatoes 6th 18/5
		From the 1/4 Sec Cor on W. boundary of Sec 21. I run
		East on a random line through Sec 21 Va 12° 30' E.
20	00	Set temporary 1/16 Sec Cor
40	00	Set temporary Center 1/4 Sec Cor
60	00	Set temporary 1/16 Sec Cor
80	16	Intersect N and S line 10 links S. of 1/4 Sec Cor on E. boundary of Sec 21. from which Cor I run S 89° 56' W.
		On a true line through Sec 21 Va 12° 30' E.
20	07	Set Post 3x3 in x 4 ft 1 ft dep marked 1/16

Chains		
		raised mound of earth 2 ft high from 4 pits 18x24x12 in dep for 1/16 Sec Cor
40	08	Set post 3x3 in x 4 ft 1 ft dep marked C 1/4 raised mound of earth 2 ft high from 4 pits 18x24x12 in dep for Center 1/4 Sec Cor
60	12	Set post 3x3 in x 4 ft 1 ft dep marked 1/16 raised mound of earth 2 ft high from 4 pits 18x24x12 in dep for 1/16 Sec Cor
80	16	To the 1/4 Sec Cor on West boundary of Sec 21.
		Land rolling Soil 2nd rate
		From the 1/16 Sec Cor on West boundary of N W 1/4 of Sec 21. I run
		East on a random line through Sec 21 Va 12° 30' E.
20	00	Set temporary 1/16 Sec Cor
40	00	Set temporary 1/16 Sec Cor
60	00	Set temporary 1/16 Sec Cor
80	20	Intersect N and S. line 10 links S of 1/16 Sec Cor on E. boundary of N E 1/4 of Sec 21. from which Cor I run.

T 16 N R 7 W 6th PM.

Chains		
		S 89°56' W. On a true line through Sec 21. Var 12°38' E.
20	05	Set post 3x3 in x 4 ft 1 ft deep marked 1/16 raised mound of earth 2 ft high from 4 pits 18x24x12 in deep for 1/16 Sec Cor
40	10	Set post 3x3 in x 4 ft 1 ft deep marked 1/16 raised mound of earth 2 ft high from 4 pits 18x24x12 in deep for 1/16 Sec Cor
60	15	Set post 3x3 in x 4 ft 1 ft deep marked 1/16 raised mound of earth 2 ft high from 4 pits 18x24x12 in deep for 1/16 Sec Cor
80	20	To the 1/16 Sec Cor on N. boundary of NW 1/4 of Sec 21.

Land rolling Soil 2nd rate

T 16 N R 7 W 6th PM

Chains		
		From the Cor to Secs 16. 17. 20 and 21 I run North on a true line between Secs 16 & 17 Var 11°45' E
20	00	Set post 3x3 in x 4 ft 1 ft deep marked 1/16 raised mound of earth 2 ft high from 4 pits 18x24x12 in deep for 1/16 Sec Cor
40	00	Set post 3x3 in x 4 ft 1 ft deep marked 1/4 raised mound of earth 2 ft high from 4 pits 18x24x12 in deep for 1/4 Sec Cor
60	00	Set post 3x3 in x 4 ft 1 ft deep marked 1/16 raised mound of earth 2 ft high from 4 pits 18x24x12 in deep for 1/16 Sec Cor
80	00	Set post 4x4 in x 4½ ft 1 ft deep raised mound of earth 2½ ft high from 4 pits 18x24x12 in deep for Cor to Secs 8. 9. 16 and 17

Land broken Soil 2nd rate

T 16 N R 7 W 6th P.M.

Chains		
		East on a random line between Secs 9 & 16 Va 12° 30' E
7	00	Ravine N.E.
20	00	Set temporary 1/16 Sec Cor
23	00	Ravine N.E.
40	00	Set temporary 1/4 Sec Cor
57	00	Ravine N.E.
60	00	Set temporary 1/16 Sec Cor
63	00	Ravine N.E.
80	60	Intersect N. and S. line 22 links N. of Cor to Secs 9.10.15 & 16 from which Cor I run N 89° 51' W. On a true line between Secs 9 & 16 Va 12° 30' E.
20	15	Set post 3x3 in x 4 ft 1 ft deep marked 1/16 raised mound of earth 2 ft high from 4 pits 18x24x12 in deep for 1/16 Sec Cor
40	30	Set post 3x3 in x 4 ft 1 ft deep marked 1/4 raised mound of earth 2 ft high from 4 pits 18x24x12 in deep for 1/4 Sec Cor

T 16 N R 7 W 6th P.M.

Chains		
60	45	Set post 3x3 in x 4 ft 1 ft deep marked 1/16 raised mound of earth 2 ft high from 4 pits 18x24x12 in deep for 1/16 Sec Cor
80	60	In the Cor to Secs 8.9.16 & 17. Land broken Soil 2nd rate
		From the 1/16 Sec Cor on W. boundary of SW 1/4 of Sec 16 I run East on a random line through Sec 16. Va 12° 30' E.
20	00	Set temporary 1/16 Sec Cor
40	00	Set temporary 1/16 Sec Cor
60	00	Set temporary 1/16 Sec Cor
80	20	Intersect N. and S. line at the 1/16 Sec Cor on E. boundary of SE 1/4 of Sec 16 from which Cor I run West. On a true line through Sec 16. Va 12° 30' E.
20	05	Set post 3x3 in x 4 ft 1 ft deep marked 1/16 raised mound of earth 2 ft high from 4 pits 18x24x12 in deep for 1/16 Sec Cor

T 16 N R 7 W 6th P.M.

Chains		
40	10	Set post 3×3 in × 4 ft 1 ft deep marked 1/16 raised mound of earth 2 ft high from 4 pits 18×24×12 in deep for 1/16 Sec Cor
60	15	Set post 3×3 in × 4 ft 1 ft deep marked 1/16 raised mound of earth 2 ft high from 4 pits 18×24×12 in deep for 1/16 Sec Cor
80	20	To the 1/16 Sec Cor on W. boundary of SW 1/4 of Sec 16.
		Land rolling Soil 2nd rate

From the 1/4 Sec Cor on W. boundary of Sec 16. I run East on a random line through Sec 16 Va 12° 30' E

20	00	Set temporary 1/16 Sec Cor
40	00	Set temporary Center 1/4 Sec Cor
60	00	Set temporary 1/16 Sec Cor
80	36	Intersect N. and S line 10 links S of 1/4 Sec Cor on E. boundary of Sec 16. from which Cor I run S. 89° 56' W.

T 16 N R 7 W 6th P.M.

On a true line through Sec 16 Va 12° 30' E

Chains		
20	09	Set post 3×3 in × 4 ft 1 ft deep marked 1/16 raised mound of earth 2 ft high from 4 pits 18×24×12 in deep for 1/16 Sec Cor
40	18	Set post 3×3 in × 4 ft 1 ft deep marked C 1/4 raised mound of earth 2 ft high from 4 pits 18×24×12 in deep for Center 1/4 Sec Cor
60	27	Set post 3×3 in × 4 ft 1 ft deep marked 1/16 raised mound of earth 2 ft high from 4 pits 18×24×12 in deep for 1/16 Sec Cor
80	36	To the 1/4 Sec Cor on West boundary of Sec 16.
		Land rolling Soil 2nd rate

From the 1/16 Sec Cor on W. boundary of NW 1/4 of Sec 16. I run East on a random line through Sec 16 Va 12° 30' E.

20	00	Set temporary 1/16 Sec Cor

T 16 N R 7 W 6th P.M.

Chains		
40	00	Set temporary 1/16 Sec Cor
60	00	Set temporary 1/16 Sec Cor
80	40	Intersect N and S line at the 1/16 Sec Cor on E. boundary N E 1/4 of Sec 16 from which Cor I run West
		On a true line through Sec 16 Va 12° 30' E.
20	10	Set post 3x3 in x 4 ft 1 ft deep marked 1/16 raised mound of earth 2 ft high from 4 pits 18x24x12 in deep for 1/16 Sec Cor
40	20	Set post 3x3 in x 4 ft 1 ft deep marked 1/16 raised mound of earth 2 ft high from 4 pits 18x24x12 in deep for 1/16 Sec Cor
60	30	Set post 3x3 in x 4 ft 1 ft deep marked 1/16 raised mound of earth 2 ft high from 4 pits 18x24x12 in deep for 1/16 Sec Cor
80	40	To the 1/16 Sec Cor on West boundary of N W 1/4 of Sec 16.
		Land rolling Soil 2nd rate

T 16 N R 7 W 6th P.M.

Chains		
		From the Cor to Secs 8.9.16 & 17 I run North on a true line between Secs 8 & 9 Va 11° 45' E.
3	00	Ravine E
15	00	Ravine S.E.
20	00	Set post 3x3 in x 4 ft 1 ft deep marked 1/16 raised mound of earth 2 ft high from 4 pits 18x24x12 in deep for 1/16 Sec Cor
40	00	Set post 3x3 in x 4 ft 1 ft deep marked 1/4 raised mound of earth 2 ft high from 4 pits 18x24x12 in deep for 1/4 Sec Cor
60	00	Set post 3x3 in x 4 ft 1 ft deep marked 1/16 raised mound of earth 2 ft high from 4 pits 18x24x12 in deep for 1/16 Sec Cor
80	00	Set post 4x4 in x 4½ ft 1 ft deep raised mound of earth 2½ ft high from 4 pits 18x24x12 in deep for Cor to Secs 4.5.8 & 9
		Land broken Soil 2nd rate

T 16 N R 7 W 6th P.M.

Chains		
		East on a random line between Secs 4 & 9 Var 12° 30' E.
20	00	Set temporary 1/16 Sec Cor
30	00	Ravine N.E.
40	00	Set temporary 1/4 Sec Cor
55	00	Ravine N.E.
60	00	Set temporary 1/16 Sec Cor
80	20	Intersect N & S line 20 links N of Cor to Secs 3. 4. 9 & 10 from which Cor I run N 89° 51' W
		On a true line between Secs 4 & 9 Var 12° 30' E
20	05	Set post 3x3 in x 4 ft 1 ft dep marked 1/16 raised mound of earth 2 ft high from 4 pits 18x24x12 in deep for 1/16 Sec Cor
40	10	Set post 3x3 in x 4 ft 1 ft dep marked 1/4 raised mound of earth 2 ft high from 4 pits 18x24x12 in deep for 1/4 Sec Cor
60	15	Set post 3x3 in x 4 ft 1 ft dep marked 1/16 raised mound of earth 2 ft high from 4 pits 18x24x12 in deep for 1/16 Sec Cor

T 16 N R 7 W 6th P.M.

Chains		
80	20	To the Cor to Secs 4. 5. 8 & 9 Land hilly Soil 2nd rate
		From the 1/16 Sec Cor on West boundary of SW 1/4 of Sec 9 I run East on a random line through Sec 9 Var 12° 30' E.
20	00	Set temporary 1/16 Sec Cor
27	00	Ravine S.E.
40	00	Set temporary 1/16 Sec Cor
60	00	Set temporary 1/16 Sec Cor
75	00	Ravine N.E.
80	32	Intersect N & S line 44 links N of 1/16 Sec Cor on E. boundary of SE 1/4 of Sec 9 from which Cor I run N 89° 41' W.
		On a true line through Sec 9 Var 12° 30' E
20	08	Set post 3x3 in x 4 ft 1 ft dep marked 1/16 raised mound of earth 2 ft high from 4 pits 18x24x12 in deep for 1/16 Sec Cor
40	16	Set post 3x3 in x 4 ft 1 ft dep marked 1/16

T 16 S R 7 W 6th P.M.

Chains		raised mound of earth 2 ft high from 4 pits 18×24×12 in deep for 1/16 Sec Cor
60	24	Set post 3×3 in × 4 ft 1 ft deep marked 1/16 raised mound of earth 2 ft high from 4 pits 18×24×12 in deep for 1/16 Sec Cor
80	32	To the 1/16 Sec Cor on West boundary of SW 1/4 of Sec 9.
		Land rolling Soil 2nd rate

From the 1/4 Sec Cor on W. boundary of Sec 9. I run
East on a random line through Sec 9
Va 12° 30' E.

20	00	Set temporary 1/16 Sec Cor
40	00	Set temporary Center 1/4 Sec Cor
60	00	Set temporary 1/16 Sec Cor
80	20	Intersect Sp. Land S line at the 1/4 Sec Cor on E. boundary of Sec 9.

From which Cor I run
West.
On a true line through Sec 9.

T 16 S R 7 W 6th P.M.

Va 12° 30' E.

20	05	Set post 3×3 in × 4 ft 1 ft deep marked 1/16 raised mound of earth 2 ft high from 4 pits 18×24×12 in deep for 1/16 Sec Cor
40	10	Set post 3×3 in × 4 ft 1 ft deep marked C 1/4 raised mound of earth 2 ft high from 4 pits 18×24×12 in deep for Center 1/4 Sec Cor
60	15	Set post 3×3 in × 4 ft 1 ft deep marked 1/16 raised mound of earth 2 ft high from 4 pits 18×24×12 in deep for 1/16 Sec Cor
80	20	To the 1/4 Sec Cor on W. boundary of Sec 9.
		Land rolling Soil 2nd rate

From the 1/16 Sec Cor on W boundary of NW 1/4 of Sec 9. I run
East on a random line through Sec 9
Va 12° 30' E.

7	00	Ravine N.E.
20	00	Set temporary 1/16 Sec Cor

134

T 16 N R 7 W 6th P.M.

Chains		
36	00	Ravine N.E.
40	00	Set temporary 1/16 Sec Cor
43	00	Ravine N.E.
60	00	Set temporary 1/16 Sec Cor
80	24	Intersect N. & S. line 40 links N. of the 1/16 Sec Cor on E. boundary of N.E. 1/4 of Sec 9. from which Cor I run N. 89° 43' W. On a true line through Sec 9. Va 12° 30' E
20	06	Set post 3x3 in x 4 ft 1 ft dep marked 1/16 raised mound of earth 2 ft high from 4 pits 18x24x12 in dep for 1/16 Sec Cor
40	12	Set post 3x3 in x 4 ft 1 ft dep marked 1/16 raised mound of earth 2 ft high from 4 pits 18x24x12 in dep for 1/16 Sec Cor
60	18	Set post 3x3 in x 4 ft 1 ft dep marked 1/16 raised mound of earth 2 ft high from 4 pits 18x24x12 in dep for 1/16 Sec Cor

135

T 16 N R 7 W 6th P.M.

80	24	To the 1/16 Sec Cor on W. boundary of N.W. 1/4 of Sec 9. Land rolling Soil 2nd rate October 5th 1875.

From the Cor to Secs 4. 5. 8 & 9 I run North on a true line between Secs 4 & 5 Va 11° 45' E

20	00	Set post 3x3 in x 4 ft 1 ft dep marked 1/16 raised mound of earth 2 ft high from 4 pits 18x24x12 in dep for 1/16 Sec Cor
40	00	Set post 3x3 in x 4 ft 1 ft dep marked 1/4 raised mound of earth 2 ft high from 4 pits 18x24x12 in dep for 1/4 Sec Cor
44	00	Ravine N.E.
53	50	Ravine N.E.
60	00	Set post 3x3 in x 4 ft 1 ft dep marked 1/16 raised mound of earth 2 ft high from 4 pits 18x24x12 in dep for 1/16 Sec Cor
78	.12	Intersect 47th Standard Parallel North 6.76 chains West of the 1/16 Sec Cor

T 16 N R 7 W 6th P.M.

Chains		
		on South boundary of SW¼ of Sec 33. T 17 N. R 7 W. where I Set post 3×3 in × 4 ft 1 ft dep Marked C.C. raised mound of earth 2½ ft high from 3 pits 18×24×12 in dep for Closing Cor to Secs 4 & 5 T 16 N. R 7 West.
		Land rolling Soil 2nd rate

From the 1/16 Sec Cor on West boundary of SW¼ of Sec 4 I run East on a random line through Sec 4 Va 12° 30' E.

20	00	Set temporary 1/16 Sec Cor
40	00	Set temporary 1/16 Sec Cor
42	00	Ravine N.E.
60	00	Set temporary 1/16 Sec Cor
68	00	Ravine N.E.
80	00	Intersect N. & S. line at the 1/16 Sec Cor on E. boundary of SE¼ of Sec 4. from which Cor I run West.

On a true line through Sec. 4.

T 16 N R 7 W 6th P.M.

Chains		
		Va 12° 30' E.
20	00	Set post 3×3 in × 4 ft 1 ft dep Marked 1/16 raised mound of earth 2 ft high from 4 pits 18×24×12 in dep for 1/16 Sec Cor
40	00	Set post 3×3 in × 4 ft 1 ft dep Marked 1/16 raised mound of earth 2 ft high from 4 pits 18×24×12 in dep for 1/16 Sec Cor
60	00	Set post 3×3 in × 4 ft 1 ft dep Marked 1/16 raised mound of earth 2 ft high from 4 pits 18×24×12 in dep for 1/16 Sec Cor
80	00	To the 1/16 Sec Cor on West boundary of SW¼ of Sec 4.
		Land rolling Soil 2nd rate

From the ¼ Sec Cor on West boundary of Sec 4. I run East on a random line through Sec 4 Va 12° 30' E.

8	00	Ravine N.E.
20	00	Set temporary 1/16 Sec Cor
40	00	Set temporary Center ¼ Sec Cor
41	00	Ravine N.E.

T 16 S R 7 W 6th P.M.

Chains		
55	00	Ravine N.E.
60	00	Set temporary 1/16 Sec Cor
80	08	Intersect N. & S. line at the 1/4 Sec Cor. on East boundary of Sec 4 from which Cor I run West.
		On a true line through Sec 4 Var 12° 30' E
20	02	Set post 3x3 in x 4 ft 1 ft dep marked 1/16 raised mound of earth 2 ft high from 4 pits 18x24x12 in dep for 1/16 Sec Cor
40	02	Set post 3x3 in x 4 ft 1 ft dep marked C/4 raised mound of earth 2 ft high from 4 pits 18x24x12 in dep for Center 1/4 Sec Cor
60	06	Set post 3x3 in x 4 ft 1 ft dep marked 1/16 raised mound of earth 2 ft high from 4 pits 18x24x12 in dep for 1/16 Sec Cor
80	08	To the 1/4 Sec Cor on W. boundary of Sec 4.
		Land rolling Soil 2nd rate

T 16 S R 7 W 6th P.M.

Chains		
		From the 1/16 Sec Cor on W. boundary of NW 1/4 of Sec 4. I run East on a random line through Sec 4 Var 12° 30' E
14	00	Ravine N.E.
20	00	Set temporary 1/16 Sec Cor
28	00	Spring Branch 5 links wide S.E.
40	00	Set temporary 1/4 Section Corner
47	00	Same Branch N.E.
50	00	Ravine N.E.
55	00	Ravine N.E.
58	00	Ravine N.E.
60	00	Set temporary 1/16 Sec Cor
80	24	Intersect N. & S. line 6 links S of 1/16 Sec Cor on E. boundary of NE 1/4 of Sec 4. from which Cor I run S. 89° 57' W.
		On a true line through Sec 4. Var 12° 30' E.
20	06	Set post 3x3 in x 4 ft 1 ft dep marked 1/16 raised mound of earth 2 ft high from 4 pits 18x24x12 in dep for 1/16 Sec Cor

T 16 N R 7 W 6th PM

Chains		
40	12	Set post 3×3 in ×4 ft 1 ft deep Marked 1/16. raised mound of earth 2 ft high from 4 pits 18×24×12 in deep for 1/16 Sec Cor
60	18	Set post 3×3 in ×4 ft 1 ft deep Marked 1/16 raised mound of earth 2 ft high from 4 pits 18×24×12 in deep for 1/16 Sec Cor
80	24	To the 1/16 Sec Cor on West boundary of N W 1/4 of Sec 4.
		Land rolling Soil 2nd rate

From the Cor to Secs 31 & 32 on South boundary of Township I run North on a true line between Secs 31 & 32 Va 11°45' E.

Chains		
11	50	Ravine S E.
14	00	Leave bottom Ext.
20	00	Set post 3×3 in ×4 ft 1 ft deep Marked 1/16 raised mound of earth 2 ft high from 4 pits 18×24×12 in deep for 1/16 Sec Cor
40	00	Set post 3×3 in ×4 ft 1 ft deep Marked 1/4

T 16 N R 7 W 6th PM

Chains		
		raised mound of earth 2 ft high from 4 pits 18×24×12 in deep for 1/4 Sec Cor
60	00	Set post 3×3 in ×4 ft 1 ft deep Marked 1/16 raised mound of earth 2 ft high from 4 pits 18×24×12 in deep for 1/16 Sec Cor
80	00	Set post 4×4 in ×4½ ft 1 ft deep raised mound of earth 2½ ft high from 4 pits 18×24×12 in deep for Cor to Secs 29. 30. 31 & 32.
		Land Broken Soil 2nd rate
		~~Broken Land~~ ~~Soil 2nd Rate~~

East on a random line between Secs 29 & 32 Va 12°30' E.

Chains		
20	00	Set temporary 1/16 Sec Cor
27	00	Enter ~~Bottom~~ ~~N W Cor~~ South East
40	00	Set temporary 1/4 Sec Cor
42	20	Horse Creek 10 links wide S E.
60	00	Set temporary 1/16 Sec Cor
80	16	Intersect N & S line 40 links S of Cor to Secs 28. 29. 32 & 33 from which Cor I run S 89°43' West

On a true line between Secs 29 & 32 Va 12°30' E.

T 16 N R 7 W 6th PM

Chains		
20	04	Set post 3x3 in x 4 ft 1 ft deep Marked 1/16 raised mound of earth 2 ft high from 4 pits 18x24x12 in deep for 1/16 Sec Cor
40	08	Set post 3x3 in x 4 ft 1 ft deep Marked 1/4 raised mound of earth 2 ft high from 4 pits 18x24x12 in deep for 1/4 Sec Cor
60	12	Set post 3x3 in x 4 ft 1 ft deep Marked 1/16 raised mound of earth 2 ft high from 4 pits 18x24x12 in deep for 1/16 Sec Cor
80	16	To the Cor to Secs 29. 30. 31 and 32
		Land broken — Soil 2nd rate
		Bottom Land — Soil 1st Rate
		West on a random line between Secs 30 & 31
		Var 12° 30' E.
20	00	Set temporary 1/16 Sec Cor
40	00	Set temporary 1/4 Sec Cor
46	00	Ravine S.E.
60	00	Set temporary 1/16 Sec Cor
70	00	Ravine S.E.
80	80	Intersect W boundary of Township 10 links S of Cor to Secs 30 and 31. from which Cor I run

T 16 N R 7 W 6th PM

S 89° 56' E.

On a true line between Secs 30 & 31

Var 12° 30' E.

20	80	Set post 3x3 in x 4 ft 1 ft deep Marked 1/16 raised mound of earth 2 ft high from 4 pits 18x24x12 in deep for 1/16 Sec Cor
40	80	Set post 3x3 in x 4 ft 1 ft deep Marked 1/4 raised mound of earth 2 ft high from 4 pits 18x24x12 in deep for 1/4 Sec Cor
60	80	Set post 3x3 in x 4 ft 1 ft deep Marked 1/16 raised mound of earth 2 ft high from 4 pits 18x24x12 in deep for 1/16 Sec Cor
80	80	To the Cor to Secs 29. 30. 31 and 32
		Land very broken — Soil 2nd rate
		From the 1/16 Sec Cor on West boundary of SW 1/4 of Sec 32. I run
		East on a random line through Sec 32
		Var 12° 30' E.
10	00	Enter Bottom Edge 2 chs
20	00	Set temporary 1/16 Sec Cor
40	00	Set temporary 1/16 Sec Cor
60	00	Set temporary 1/16 Sec Cor
80	24	Intersect N and S line 8 links S of 1/16 Sec

T 16 S R 7 W 6th P.M.

Chains		
		Cor on E. boundary of SE¼ of Sec 32. from which Cor I run S 89° 57' W. On a true line through Sec 32 Var 12° 30' E
20	06	Set post 3x3 in x 4 ft 1 ft deep marked ¼16 raised mound of earth 2 ft high from 4 pits 18x24x12 in deep for ¼16 Sec Cor
40	12	Set post 3x3 in x 4 ft 1 ft deep marked ¼16 raised mound of earth 2 ft high from 4 pits 18x24x12 in deep for ¼16 Sec Cor
60	18	Set post 3x3 in x 4 ft 1 ft deep marked ¼16 raised mound of earth 2 ft high from 4 pits 18x24x12 in deep for ¼16 Sec Cor
80	24	To the ¼16 Sec Cor on West boundary of SW¼ of Sec 32.

Land level — Soil 1st rate
Upland Prairie — Soil 2d rate.

T 16 S R 7 W 6th P.M.

Chains		
		From the ¼16 Sec Cor on E. boundary of SE¼ of Sec 31. I run West on a random line through Sec 31 Var 12° 30' E
6	00	Marine P.O.
20	00	Set temporary ¼16 Sec Cor
40	00	Set temporary ¼16 Sec Cor
60	00	Set temporary ¼16 Sec Cor
80	50	Intersect W. boundary of Township 36 links S. of ¼16 Sec Cor on West boundary of SW¼ of Sec 31. from which Cor I run S 89° 45' E. On a true line through Sec 31 Var 12° 30' E
20	50	Set post 3x3 in x 4 ft 1 ft deep marked ¼16 raised mound of earth 2 ft high from 4 pits 18x24x12 in deep for ¼16 Sec Cor
40	50	Set post 3x3 in x 4 ft 1 ft deep marked ¼16 raised mound of earth 2 ft high from 4 pits 18x24x12 in deep for ¼16 Sec Cor
60	50	Set post 3x3 in x 4 ft 1 ft deep marked ¼16

Chains		
		raised mound of earth 2 ft high from 4 pits 18×24×12 in deep for 1/16 Sec Cor
80	50	To the 1/16 Sec Cor on E. boundary of SE 1/4 of Sec 31.
		Land E 1/2 level 1st rate W 1/2 hilly 2nd rate

From the 1/4 Sec Cor on West boundary of Sec 32. I run East on a random line through Sec 32 Va 12° 30' E.

13	00	Enter Bottom N. Cy. S.
20	00	Set temporary 1/16 Sec Cor
40	00	Set temporary Center 1/4 Sec Cor
60	00	Set temporary 1/16 Sec Cor
80	12	Intersect N. & S. line 16 links S of 1/4 Sec Cor on E. boundary of Sec 32 from which Cor I run S 89° 53' W. On a true line through Sec 32 Va 12° 30' E.
20	13	Set post 3×3 in ×4 ft 1 ft deep marked 1/16 raised mound of earth 2 ft high

Chains		
		from 4 pits 18×24×12 in deep for 1/16 Sec Cor
40	06	Set post 3×3 in ×4 ft 1 ft deep marked C 1/4 raised mound of earth 2 ft high from 4 pits 18×24×12 in deep for Center 1/4 Sec Cor
60	09	Set post 3×3 in ×4 ft 1 ft deep marked 1/16 raised mound of earth 2 ft high from 4 pits 18×24×12 in deep for 1/16 Sec Cor
80	12	To the 1/4 Sec Cor on W. boundary of Sec 32.
		Land level bottom Soil 1st rate Upland rolling Soil 2nd rate.

From the 1/4 Sec Cor on East boundary of Sec 31 I run West on a random line through Sec 31 Va 12° 30' E.

12	00	Ravine S.E.
20	00	Set temporary 1/16 Sec Cor
40	00	Set temporary Center 1/4 Sec Cor
60	00	Set temporary 1/16 Sec Cor
80	60	Intersect West boundary of Township

Chains		
		36 links S. of 1/4 Sec Cor on West boundary of Sec 31. from which Cor I run S. 89°45' East On a true line through Sec 31 Va 12°30' E.
20	60	Set post 3x3 in x 4 ft 1 ft dep Marked 1/16 raised mound of earth 2 ft high from 4 pits 18x24x12 in dep for 1/16 Sec Cor
40	60	Set post 3x3 in x 4 ft 1 ft dep Marked C 1/4 raised mound of earth 2 ft high from 4 pits 18x24x12 in dep for Center 1/4 Sec Cor
60	60	Set post 3x3 in x 4 ft 1 ft dep Marked 1/16 raised mound of Earth 2 ft high from 4 pits 18x24x12 in dep for 1/16 Sec Corner
80	60	To the 1/4 Sec Cor on E. boundary of Sec 31.

Land rolling Soil 2nd rate

Chains		
		From the 1/16 Sec Cor on W. boundary of N W 1/4 of Sec 32. I run East on a random line through Sec 32 Va 12°30' E.
20	00	Set temporary 1/16 Sec Cor
31	00	Equals Bottom of Ravine
40	00	Set temporary 1/16 Sec Cor
56	40	Horse Creek 6 lks wide S.E.
60	00	Set temporary 1/16 Sec Cor
80	20	Intersect N and S line 36 links S of 1/16 Sec Cor on E. boundary of N E 1/4 of Sec 32. from which Cor I run S 89°45' W. On a true line through Sec 32 Va 12°30' E.
20	05	Set post 3x3 in x 4 ft 1 ft dep Marked 1/16 raised mound of earth 2 ft high from 4 pits 18x24x12 in dep for 1/16 Sec Cor
40	10	Set post 3x3 in x 4 ft 1 ft dep Marked 1/16 raised mound of earth 2 ft high from 4 pits 18x24x12 in dep for 1/16 Sec Cor

Chains		
60	15	Set post 3x3 in x 4 ft 1 ft dep marked 1/16 raised mound of earth 2 ft high from 4 pits 18x24x12 in dep for 1/16 Sec Cor
80	20	To the 1/16 Sec Cor on W. boundary of N W 1/4 of Sec 32. Land level bottom Soil 1st rate

Plane Rolling Dist 2 Rate October 5th 1875

From the 1/16 Sec Cor on E. boundary of N E 1/4 of Sec 31 I run West on a random line through Sec 31 Va 12° 30' E.

Chains		
16	50	Ravine S E.
20	00	Set temporary 1/16 Sec Cor
40	00	Set temporary 1/16 Sec Cor
60	00	Set temporary 1/16 Sec Cor
80	48	Intersect West boundary of Township 56 links S. of 1/16 Sec Cor on N W 1/4 of Sec 31 from which Cor I run S 89° 36' E.

On a true line through Sec 31. Va 12° 30' E.

Chains		
20	48	Set post 3x3 in x 4 ft 1 ft dep marked 1/16 raised mound of earth 2 ft high from 4 pits 18x24x12 in dep for 1/16 Sec Cor
40	48	Set post 3x3 in x 4 ft 1 ft dep marked 1/16 raised mound of earth 2 ft high from 4 pits 18x24x12 in dep for 1/16 Sec Cor
60	48	Set post 3x3 in x 4 ft 1 ft dep marked 1/16 raised mound of earth 2 ft high from 4 pits 18x24x12 in dep for 1/16 Sec Cor
80	48	To the 1/16 Sec Cor on E. boundary of N E 1/4 of Sec 31. Land hilly Soil 2nd rate

From the Cor to Secs 29. 30. 31 & 32. I run North on a true line btwn Secs 29 & 30 Va 11° 45' E.

Chains		
20	00	Set post 3x3 in x 4 ft 1 ft dep marked 1/16 raised mound of earth 2 ft high from 4 pits 18x24x12 in dep for 1/16 Sec Cor
21	30	Ravine N E.

T 16 N R 7 W 6th P M

Chains		
37	50	Ravine E.
40	00	Set post 3×3 in × 4 ft 1 ft dep Marked 1/4 raised mound of earth 2 ft high from 4 pits 18×24×12 in dep for 1/4 Sec Cor
53	00	Enter Bottom N.W. Cor N.E.
60	00	Set post 3×3 in × 4 ft 1 ft dep Marked 1/16 raised mound of earth 2 ft high from 4 pits 18×24×12 in dep for 1/16 Sec Cor
73	00	Horse trail 2 lks wide S.E.
80	00	Set post 3×4 in × 4 1/2 ft 1 ft dep raised mound of earth 2 1/2 ft high from 4 pits 18×24×12 in dep for Cor to Secs 19. 20. 29 & 30
		Land rolling Soil 2nd rate
		Bottom dry Soil 1st Rate.
		East on a random line between Secs 20 & 29
		Var 12° 30' E.
9	65	Spring Branch 5 lks wide S.W.
20	00	Set temporary 1/16 Sec Cor
40	00	Set temporary 1/4 Sec Cor
49	00	Ravine N.W.
60	00	Set temporary 1/16 Sec Cor
75	00	Ravine S.W.
80	32	Intersect N and S line 40 links S. of Cor

T 16 N R 7 W 6th P M

Chains		
		to Secs 20. 21. 28 & 29 from which Cor I run
		S 89° 43' W.
		On a true line between Secs 20 & 29
		Var 12° 30' E.
20	08	Set post 3×3 in × 4 ft 1 ft dep Marked 1/16 raised mound of earth 2 ft high from 4 pits 18×24×12 in dep for 1/16 Sec Cor
40	16	Set Post 3×3 in × 4 ft 1 ft dep Marked 1/4 raised mound of earth 2 ft high from 4 pits 18×24×12 in dep for 1/4 Sec Cor
60	24	Set post 3×3 in × 4 ft 1 ft dep Marked 1/16 raised mound of earth 2 ft high from 4 pits 18×24×12 in dep for 1/16 Sec Cor
80	32	To the Cor to Secs 19. 20. 29 and 30
		Land rolling Soil 2nd rate

Chains		
		West on a random line between Secs 19 & 30 Var 12° 30' E.
1	20	Horse Creek 20 links wide S.E.
18	00	Leave Creek bottom S.E. & N.W.
20	00	Set temporary 1/16 Sec Cor
40	00	Set temporary 1/4 Sec Cor.
60	00	Set temporary 1/16 Sec Cor
81	00	Intersect West boundary of Township 36 links N of Cor to Secs 19 & 30 from which Cor I run N 89° 45' E.
		On a true line between Secs 19 & 30 Var 12° 30' E.
21	00	Set post 3x3 in x 4 ft 1 ft dep marked 1/16 raised mound of earth 2 ft high from 4 pits 18x24x12 in deep for 1/16 Sec Cor
41	00	Set post 3x3 in x 4 ft 1 ft dep marked 1/4 raised mound of earth 2 ft high from 4 pits 18x24x12 in deep for 1/4 Sec Cor
61	00	Set post 3x3 in x 4 ft 1 ft dep marked 1/16 raised mound of earth 2 ft high

Chains		
		from 4 pits 18x24x12 in deep for 1/16 Sec Cor
81	00	To the Cor to Secs 19. 20. 29 & 30
		Land rolling Soil 2nd rate
		Bottom land Soil 1st rate.
		From the 1/16 Sec Cor on W boundary of SW/4 of Sec 29 I run East on a random line through Sec 29 Var 12° 30' E.
17	80	Entire Bottom 1/4 to 1/4 cor
20	00	Set temporary 1/16 Sec Cor in edge of bottom
31	30	Creek 20 links wide S.E.
33	00	Leave Creek bottom enter upland
40	00	Set temporary 1/16 Sec Cor
60	00	Set temporary 1/16 Sec Cor
80	20	Intersect N and S line 20 links S. of 1/16 Sec Cor on E. boundary of SE/4 of Sec 29. from which Cor I run S. 89° 51' W.
		On a true line through Sec 29 Var 12° 30' E.
20	05	Set post 3x3 in x 4 ft 1 ft dep marked 1/16 raised mound of earth 2 ft high from 4 pits 18x24x12 in deep for 1/16 Sec Cor

T 16 S R 7 W 6th P.M.

Chains		
40	10	Set post 3×3 in × 4 ft 1 ft deep Marked 1/16 raised mound of earth 2 ft high from 4 pits 18×24×12 in deep for 1/16 Sec Cor
60	15	Set post 3×3 in × 4 ft 1 ft deep Marked 1/16 raised mound of earth 2 ft high from 4 pits 18×24×12 in deep for 1/16 Sec Cor
80	20	To the 1/16 Sec Cor on West boundary of SW 1/4 of Sec 29.
		Land rolling Soil 2nd rate
		Bottom Grass Soil 1st rate.
		From the 1/16 Sec Cor on East boundary of SE 1/4 of Sec 30 I run West on a random line through Sec 30 Va 12° 30' E.
9	00	Ravine N.E.
20	00	Set temporary 1/16 Sec Cor
40	00	Set temporary 1/16 Sec Cor
60	00	Set temporary 1/16 Sec Cor
81	00	Intersect West boundary of Township at the 1/16 Sec Cor on West boundary of SW 1/4 of Sec 30. From which Cor I run

T 16 S R 7 W 6th P.M.

Chains		
		East on a true line through Sec 30 Va 12° 30' E.
21	00	Set post 3×3 in × 4 ft 1 ft deep Marked 1/16 raised mound of earth 2 ft high from 4 pits 18×24×12 in deep for 1/16 Sec Cor
41	00	Set post 3×3 in × 4 ft 1 ft deep Marked 1/16 raised mound of earth 2 ft high from 4 pits 18×24×12 in deep for 1/16 Sec Cor
61	00	Set post 3×3 in × 4 ft 1 ft deep Marked 1/16 raised mound of earth 2 ft high from 4 pits 18×24×12 in deep for 1/16 Sec Cor
81	00	To the 1/16 Sec Cor on E. boundary of SE 1/4 of Sec 30
		Land rolling & hilly Soil 2nd rate
		From the 1/4 Sec Cor on West boundary of Sec 29 I run East on a random line through Sec 29 Va 12° 30' E.
16	00	Enter Creek bottom SE & NW
18	50	Horse Creek 20 links wide SE.

T 16 N R 7 W 6th P.M.

Chains		
20	00	Set temporary 1/16 Sec Cor
27	30	Leave bottom enter upland N 11 ½ E.
40	00	Set temporary Center 1/4 Sec Cor
60	00	Set temporary 1/16 Sec Cor
80	32	Intersect N'ly S line 8 links S of 1/4 Sec Cor on E. boundary of Sec 29. from which Cor I run S. 89° 57' West On a true line through Sec 29 Va 12° 30' E.
20	48	Set post 3x3 in x 4 ft 1 ft dep Marked 1/16 raised mound of earth 2 ft high from 4 pits 18x24x12 in dep for 1/16 Sec Cor
40	16	Set post 3x3 in x 4 ft 1 ft dep Marked C 1/4 raised mound of earth 2 ft high from 4 pits 18x24x12 in dep for Center 1/4 Sec Cor
60	24	Set post 3x3 in x 4 ft 1 ft dep Marked 1/16 raised mound of earth 2 ft high from 4 pits 18x24x12 in dep for 1/16 Sec Cor
80	32	To the 1/4 Sec Cor on W. boundary of Sec 29

Land broken Soil 2nd rate
Bottom level Soil 4th rate.

T 16 N R 7 W 6th P.M.

	Chains		
X			From the 1/4 Sec Cor on E. boundary of Sec 30 I run West on a random line through Sec 30 Va 12° 30' E.
	3	00	Ravine S.E.
	20	00	Set temporary 1/16 Sec Cor
	40	00	Set temporary Center 1/4 Sec Cor
	60	00	Set temporary 1/16 Sec Cor
	80	90	Intersect West boundary of Township 4 links N of 1/4 Sec Cor on West boundary of Sec 30 from which Cor I run N 89° 58' E. On a true line through Sec 30 Va 12° 30' E.
	20	90	Set post 3x3 in x 4 ft 1 ft dep Marked 1/16 raised mound of earth 2 ft high from 4 pits 18x24x12 in dep for 1/16 Sec Cor
	40	90	Set post 3x3 in x 4 ft 1 ft dep Marked C 1/4 raised mound of earth 2 ft high from 4 pits 18x24x12 in dep for Center 1/4 Sec Cor

Chains		
60	90	Set post 3×3 in ×4 ft 1 ft dep marked 1/16 raised mound of earth 2 ft high from 4 pits 18×24×12 in dep for 1/16 Sec Cor
80	90	To the 1/4 Sec Cor on E. boundary of Sec 30.
		Land rolling Soil 2nd rate

From the 1/16 Sec Cor on W. boundary of NW 1/4 of Sec 29. I run East on a random line through Sec 29 Var 12° 30' E.

8	80	Crek 10 lks wide S.E.
13	00	Small branch 5 lks wide N.E.
20	00	Set temporary 1/16 Sec Cor
22	80	Crek 10 lks wide South
40	00	Set temporary 1/16 Sec Cor
60	00	Set temporary 1/16 Sec Cor
80	40	Intersect N and S line at 1/16 Sec Cor on E. boundary of NE 1/4 of Sec 29 from which Cor I run West.

On a true line through Sec 29.

Var 12° 30' E.

Chains		
20	10	Set post 3×3 in ×4 ft 1 ft dep marked 1/16 raised mound of earth 2 ft high from 4 pits 18×24×12 in dep for 1/16 Sec Cor
40	20	Set post 3×3 in ×4 ft 1 ft dep marked 1/16 raised mound of earth 2 ft high from 4 pits 18×24×12 in dep for 1/16 Sec Cor
60	30	Set post 3×3 in ×4 ft 1 ft dep marked 1/16 raised mound of earth 2 ft high from 4 pits 18×24×12 in dep for 1/16 Sec Cor
80	40	To the 1/16 Sec Cor on W. boundary of NW 1/4 of Sec 29.
		Land broken Soil 2nd rate

From the 1/16 Sec Cor on E. boundary of NE 1/4 of Sec 30 I run West on a random line through Sec 30 Var 12° 30' E.

7	20	Enter Prairie 1 ch 7 lks
20	00	Set temporary 1/16 Sec Cor
40	00	Set temporary 1/16 Sec Cor

T 16 N R 7 W 6th P.M.

Chains		
60	00	Set temporary 1/16 Sec Cor
80	96	Intersect West boundary of Township 36 links N of 1/16 Sec Cor on West boundary of NW 1/4 of Sec 30 from which Cor I run N 89°45' E. On a true line through Sec 30 Var 12° 30' E.
20	96	Set post 3x3 in x 4 ft 1 ft deep marked 1/16 raised mound of earth 2 ft high from 4 pits 18x24x12 in deep for 1/16 Sec Cor
40	96	Set post 3x3 in x 4 ft 1 ft deep marked 1/16 raised mound of earth 2 ft high from 4 pits 18x24x12 in deep for 1/16 Sec Cor
60	96	Set post 3x3 in x 4 ft 1 ft deep marked 1/16 raised mound of earth 2 ft high from 4 pits 18x24x12 in deep for 1/16 Sec Cor
80	96	To the 1/16 Sec Cor on E. boundary of NE 1/4 of Sec 30.

Land rolling & hilly Soil 2nd rate
Bottom land Soil 1st Rate

T 16 N R 7 W 6th P.M.

Chains		
		From the Cor to Secs 19. 20. 29 and 30 I run North on a true line between Secs 19 and 20 Var 11°45' E.
4	10	Spring Branch 10 links wide S.W.
10	00	Same Branch " " " SE
16	30	Ravine S.W.
20	00	Set post 3x3 in x 4 ft 1 ft deep marked 1/16 raised mound of earth 2 ft high from 4 pits 18x24x12 in deep for 1/16 Sec Cor
40	00	Set post 3x3 in x 4 ft 1 ft deep marked 1/4 raised mound of earth 2 ft high from 4 pits 18x24x12 in deep for 1/4 Sec Cor
60	00	Set post 3x3 in x 4 ft 1 ft deep marked 1/16 raised mound of earth 2 ft high from 4 pits 18x24x12 in deep for 1/16 Sec Cor
69	00	Ravine S.E.
80	00	Set post 4x4 in x 4 1/2 ft 1 ft deep raised mound of earth 2 1/2 ft high from 4 pits 18x24x12 in deep for Cor to Secs 17.18.19 and 20.

Land broken Soil 2nd rate

T16 N R 7 W 6th P.M.

Chains		
		East on a random line between Secs 17 & 20 Va 12° 30' E.
20	00	Set temporary 1/16 Sec Cor
40	00	Set temporary 1/4 Sec Cor
42	00	Ravine S.E.
60	00	Set temporary 1/16 Sec Cor
79	76	Intersect N & S line at the Cor to Secs 16. 17. 20 & 21. From which Cor I run West
		On a true line between Secs 17 & 20 Va 12° 30' E.
19	94	Set post 3x3 in x 4 ft 1 ft dep marked 1/16 raised mound of earth 2 ft high from 4 pits 18x24x12 in dep for 1/16 Sec Cor
39	88	Set post 3x3 in x 4 ft 1 ft dep marked 1/4 raised mound of earth 2 ft high from 4 pits 18x24x12 in dep for 1/4 Sec Cor
59	82	Set post 3x3 in x 4 ft 1 ft dep marked 1/16 raised mound of earth 2 ft high from 4 pits 18x24x12 in dep for 1/16 Sec Cor

T16 N R 7 W 6th P.M.

Chains		
79	76	To the Cor to Secs 17. 18. 19 & 20 Land rolling Soil 2nd rate October 9th 1875
		West on a random line between Secs 18 & 19 Va 12° 30' E.
19	00	Ravine S.W.
20	00	Set temporary 1/16 Sec Cor
x 35	00	Spring Branch 10 links wide South
40	00	Set temporary 1/4 Sec Cor
60	00	Set temporary 1/16 Sec Cor
75	00	Ravine S.W.
81	44	Intersect West boundary of Township 32 links S of Cor to Secs 18 & 19 from which Cor I run S. 89° 46' E.
		On a true line between Secs 18 & 19 Va 12° 30' E.
21	44	Set post 3x3 in x 4 ft 1 ft dep marked 1/16 raised mound of earth 2 ft high from 4 pits 18x24x12 in dep for 1/16 Sec Cor
41	44	Set post 3x3 in x 4 ft 1 ft dep marked 1/4 raised mound of earth 2 ft high

T 16 N R 7 W 6th P.M.

Chains		
		from 4 pits 18×24×12 in deep for 1/4 Sec Cor
61	44	Set post 3×3 in ×4 ft 1 ft deep marked 1/16 raised mound of earth 2 ft high from 4 pits 18×24×12 in deep for 1/16 Sec Cor.
81	44	To the Cor to Secs 17, 18, 19 & 20
		Land rolling Soil 2nd rate

From the 1/16 Sec Cor on W. boundary of SW 1/4 of Sec 20 I run East on a random line through Sec 20 Var 12° 30' E.

5	00	Ravine S.W.
20	00	Set temporary 1/16 Sec Cor
22	00	Ravine S.W.
40	00	Set temporary 1/16 Sec Cor
60	00	Set temporary 1/16 Sec Cor
80	16	Intersect N. & S line at the 1/16 Sec Cor on E. boundary of SE 1/4 of Sec 20 from which Cor I run West

On a true line through Sec 20.

T 16 N R 7 W 6th P.M.

Chains		
		Var 12° 30' E.
20	04	Set post 3×3 in ×4 ft 1 ft deep marked 1/16 raised mound of earth 2 ft high from 4 pits 18×24×12 in deep for 1/16 Sec Cor
40	08	Set post 3×3 in ×4 ft 1 ft deep marked 1/16 raised mound of earth 2 ft high from 4 pits 18×24×12 in deep for 1/16 Sec Cor
60	12	Set post 3×3 in ×4 ft 1 ft deep marked 1/16 raised mound of earth 2 ft high from 4 pits 18×24×12 in deep for 1/16 Sec Cor
80	16	To the 1/16 Sec Cor on W. boundary of SW 1/4 of Sec 20.
		Land broken Soil 2nd rate

From the 1/16 Sec Cor on E. boundary of SE 1/4 of Sec 19 I run West on a random line through Sec 19 Var 12° 30' E.

16	50	A. Cut of Creek S.E.
20	00	Set temporary 1/16 Sec Cor

20	30	Horse Creek 15 links wide S.E.
38	00	Spring Branch 10 links wide S.E.
40	00	Set temporary 1/16 Sec Cor
60	00	Set temporary 1/16 Sec Cor
81	24	Intersect West boundary of Township 45 links North of 1/16 Sec Cor on W. boundary of S.W.1/4 of Sec 19 from which Cor I run N. 89°41' E. On a true line through Sec 19 Va 12°30' E.
21	24	Set post 3x3 in x 4 ft 1 ft dep Marked 1/16 raised mound of earth 2 ft high from 4 pits 18x24x12 in dep for 1/16 Sec Cor
41	24	Set post 3x3 in x 4 ft 1 ft dep Marked 1/16 raised mound of earth 2 ft high from 4 pits 18x24x12 in dep for 1/16 Sec Cor
61	24	Set post 3x3 in x 4 ft 1 ft dep Marked 1/16 raised mound of earth 2 ft high from 4 pits 18x24x12 in dep for 1/16 Sec Cor

81	24	To the 1/16 Sec Cor on E. boundary of S.E.1/4 of Sec 19 Land rolling Soil 2nd rate
		From the 1/4 Sec Cor on W. boundary of Sec 20 I run East on a random line through Sec 20 Va 12°30' E.
20	00	Set temporary 1/16 Sec Cor
24	00	Ravine S.W.
39	00	Ravine S.W.
40	00	Set temporary Center 1/4 Sec Cor
60	00	Set temporary 1/16 Sec Cor
80	20	Intersect N. and S. line 10 links S. of 1/4 Sec Cor on E. boundary of Sec 20 from which Cor I run S. 89°56' W. On a true line through Sec 20 Va 12°30' E.
20	05	Set post 3x3 in x 4 ft 1 ft dep Marked 1/16 raised mound of earth 2 ft high from 4 pits 18x24x12 in dep for 1/16 Sec Cor

Chains		
40	10	Set post 3x3 in x 4 ft 1 ft dep Marked C 1/4 raised mound of earth 2 ft high from 4 pits 18x24x12 in dep for Center 1/4 Sec Cor
60	15	Set post 3x3 in x 4 ft 1 ft dep Marked 1/16 raised mound of earth 2 ft high from 4 pits 18x24x12 in dep for 1/16 Sec Cor
80	20	To the 1/4 Sec Cor on W. boundary of Sec 20.
		Land hilly Soil 2nd rate

From the 1/4 Sec Cor on E. boundary of Sec 19 I run
West on a random line through Sec 19.
Va 12° 30' E.

20	00	Set temporary 1/16 Sec Cor
21	50	Spring Branch S.W. 10 links wide
33	00	Ravine S.E.
40	00	Set temporary Center 1/4 Sec Cor
60	00	Set temporary 1/16 Sec Cor
62	00	Spring Branch S.E. 6 links wide
81	20	Intersect W boundary of Township 9 links S of 1/4 Sec Cor on W boundary of Sec 19. from which Cor I run

Chains		
		S 89° 56' E.
		On a true line through Sec 19.
		Va 12° 30' E.
21	20	Set post 3x3 in x 4 ft 1 ft dep Marked 1/16 raised mound of earth 2 ft high from 4 pits 18x24x12 in dep for 1/16 Sec Cor
41	20	Set post 3x3 in x 4 ft 1 ft dep Marked C 1/4 raised mound of earth 2 ft high from 4 pits 18x24x12 in dep for Center 1/4 Sec Cor
61	20	Set post 3x3 in x 4 ft 1 ft dep Marked 1/16 raised mound of earth 2 ft high from 4 pits 18x24x12 in dep for 1/16 Sec Cor
81	20	To the 1/4 Sec Cor on E. boundary of of Sec 19.
		Land rolling Soil 2nd rate

From the 1/16 Sec Cor on W boundary of N W 1/4 of Sec 20 I run
East on a random line through Sec 20
Va 12° 30' E.

16	00	Ravine S.E.

Chains		
20	00	Set temporary 1/16 Sec Cor
40	00	Set temporary 1/16 Sec Cor
55	00	Ravine S.W.
60	00	Set temporary 1/16 Sec Cor
80	12	Intersect N. & S. line at the 1/16 Sec Cor on E. boundary of NE 1/4 of Sec 20 from which Cor I run West. On a true line through Sec 20 Va 12° 30' E.
20	03	Set post 3×3 in × 4 ft 1 ft dep Marked 1/16 raised mound of earth 2 ft high from 4 pits 18×24×12 in deep for 1/16 Sec Cor
40	06	Set post 3×3 in × 4 ft 1 ft dep Marked 1/16 raised mound of earth 2 ft high from 4 pits 18×24×12 in deep for 1/16 Sec Cor
60	09	Set post 3×3 in × 4 ft 1 ft dep Marked 1/16 raised mound of earth 2 ft high from 4 pits 18×24×12 in deep for 1/16 Sec Cor
80	12	To the 1/16 Sec Cor on W. boundary of NW 1/4 of Sec 20.

Land rolling & hilly Soil 2nd rate

Chains		
		From the 1/16 Sec Cor on E. boundary of NE 1/4 of Sec 19. I run West on a random line through Sec 19 Va 12° 30' E.
20	00	Set temporary 1/16 Sec Cor
31	00	Spring Branch 10 links wide S.E.
40	00	Set temporary 1/16 Sec Cor
60	00	Set temporary 1/16 Sec Cor
78	10	Ravine S.E. 8 links wide
81	10	Intersect W. boundary of Township 26 links N. of 1/16 Sec Cor on NW 1/4 of Sec 19. from which Cor I run N. 89° 49' E. On a true line through Sec 19 Va 12° 30' E.
21	10	Set post 3×3 in × 4 ft 1 ft dep Marked 1/16 raised mound of earth 2 ft high from 4 pits 18×24×12 in deep for 1/16 Sec Cor
41	10	Set post 3×3 in × 4 ft 1 ft dep Marked 1/16 raised mound of earth 2 ft high from 4 pits 18×24×12 in deep for 1/16 Sec Cor

61	10	Set post 3×3 in × 4 ft 1 ft deep marked 1/16 raised mound of earth 2 ft high from 4 pits 18×24×12 in deep for 1/16 Sec Cor
81	10	To the 1/16 Sec Cor on E. boundary of NE 1/4 of Sec 19.
		Land rolling Soil 2nd rate
		From the Cor to Secs 17. 18. 19 and 20 I run
		North on a true line between Secs 17 & 18 Va 12° 30' E.
20	00	Set post 3×3 in × 4 ft 1 ft deep marked 1/16 raised mound of earth 2 ft high from 4 pits 18×24×12 in deep for 1/16 Sec Cor
40	00	Set post 3×3 in × 4 ft 1 ft deep marked 1/4 raised mound of earth 2 ft high from 4 pits 18×24×12 in deep for 1/4 Sec Cor
60	00	Set post 3×3 in × 4 ft 1 ft deep marked 1/16 raised mound of earth 2 ft high from 4 pits 18×24×12 in deep for 1/16 Sec Cor

Chains	
74	00	Ravine S.W.
80	00	Set post 4×4 in × 4½ ft 1 ft deep raised mound of earth 2½ ft high from 4 pits 18×24×12 in deep for Cor to Secs 7. 8. 17 & 18
		Land rolling Soil 2nd rate
		East on a random line between Secs 8 and 17 Va 12° 30' E
20	00	Set temporary 1/16 Sec Cor
40	00	Set temporary 1/4 Sec Cor
60	00	Set temporary 1/16 Sec Cor
79	52	Intersect N. and S line 39 links S of Cor to Secs 8. 9. 16 & 17. from which Cor I run S. 89° 43' W
		On a true line between Sec 8 and 17 Va 12° 30' E
19	88	Set post 3×3 in × 4 ft 1 ft deep marked 1/16 raised mound of earth 2 ft high from 4 pits 18×24×12 in deep for 1/16 Sec Cor

Chains		
39	76	Set post 3×3 in × 4 ft 1 ft deep Marked 1/4 raised mound of earth 2 ft high from 4 pits 18×24×12 in deep for 1/4 Sec Cor
59	64	Set post 3×3 in × 4 ft 1 ft deep Marked 1/16 raised mound of earth 2 ft high from 4 pits 18×24×12 in deep for 1/16 Sec Cor
79	52	To the Cor to Secs 7. 8. 17 & 18 Land broken Soil 2nd rate

West on a random line between Secs 7 & 18
Va 12° 30' E.

20	00	Set temporary 1/16 Sec Cor
36	50	Creek 10 links wide S.W.
* 40	00	Set temporary 1/4 Sec Cor
43	50	Creek 10 links Wide S.E.
60	00	Set temporary 1/16 Sec Cor
81	29	Intersect West boundary of Township 32 links N of Cor to Secs 7 & 18 from which Cor I run N 89° 46' E. On a true line between Secs 7 & 18

Va 12° 30' E

Chains		
21	29	Set post 3×3 in × 4 ft 1 ft deep Marked 1/16 raised mound of earth 2 ft high from 4 pits 18×24×12 in deep for
41	29	Set post 3×3 in × 4 ft 1 ft deep Marked 1/4 raised mound of earth 2 ft high from 4 pits 18×24×12 in deep for 1/4 Sec Cor
61	29	Set post 3×3 in × 4 ft 1 ft deep Marked 1/16 raised mound of earth 2 ft high from 4 pits 18×24×12 in deep for 1/16 Sec Cor
81	29	To the Cor to Secs 7. 8. 17 & 18 Land rolling Soil 2nd rate

From the 1/16 Sec Cor on W. boundary of SW 1/4 of Sec 17 I run East on a random line through Sec 17
Va 12° 30' E.

8	00	Ravine S.E.
20	00	Set temporary 1/16 Sec Cor
40	00	Set temporary 1/16 Sec Cor
60	00	Set temporary 1/16 Sec Cor

T 16 N R 7 W 6th P.M.

Chains		
79	72	Intersect N.'d S line 8 links S of the 1/16 Sec Cor on E. boundary of SE1/4 of Sec 17 from which Cor I run S 89°57' W.
		On a true line through Sec 17 Va 12°30' E
19	93	Set post 3x3 in x 4 ft 1 ft dep Marked 1/16 raised mound of earth 2 ft high from 4 pits 18x24x12 in dep for 1/16 Sec Cor
39	86	Set post 3x3 in x 4 ft 1 ft dep Marked 1/16 raised mound of earth 2 ft high from 4 pits 18x24x12 in dep for 1/16 Sec Cor
59	79	Set post 3x3 in x 4 ft 1 ft dep Marked 1/16 raised mound of earth 2 ft high from 4 pits 18x24x12 in dep for 1/16 Sec Corner
79	72	To the 1/16 Sec Cor on W. boundary of SW1/4 of Sec 17
		Land rolling Soil 2nd rate

T 16 N R 7 W 6th P.M.

Chains		
		From the 1/16 Sec Cor on E. boundary of SE1/4 of Sec 18 I run
		West on a random line through Sec 18 Va 12°30' E
20	00	Set temporary 1/16 Sec Cor
33	30	Spring Branch 20 links wide S.E.
40	00	Set temporary 1/16 Sec Cor
60	00	Set temporary 1/16 Sec Cor
81	30	Intersect West boundary of Township 48 links S. of 1/16 Sec Cor on W. boundary of SW1/4 of Sec 18 from which Cor I run S 89°39' East
		On a true line through Sec 18 Va 12°30' E
21	30	Set post 3x3 in x 4 ft 1 ft dep Marked 1/16 raised mound of earth 2 ft high from 4 pits 18x24x12 in dep for 1/16 Sec Cor
41	30	Set post 3x3 in x 4 ft 1 ft dep Marked 1/16 raised mound of earth 2 ft high from 4 pits 18x24x12 in dep for 1/16 Sec Cor

T 16 N R 7 W 6th P.M.

Chains		
61	30	Set post 3x3 in x 4 ft 1 ft deep Marked 1/16 raised mound of earth 2 ft high from 4 pits 18x24x12 in deep for 1/16 Sec Cor
81	30	To the 1/16 Sec Cor on E. boundary of the SE 1/4 of Sec 18.
		Land rolling Soil 2nd rate
		October 10th 1875
		From the 1/4 Sec Cor on W. boundary of Sec 17 I run East on a random line through Sec 17 Va 12° 30' E.
17	00	Ravine S E
20	00	Set temporary 1/16 Sec Cor
40	00	Set temporary Center 1/4 Sec Cor
60	00	Set temporary 1/16 Sec Cor
79	60	Intersect N and S line 25 links S. of the 1/4 Sec Cor on E. boundary of Sec 17 from which Cor I run S 89° 49' West On a true line through Sec 17 Va 12° 30' E
19	90	Set post 3x3 in x 4 ft 1 ft deep Marked 1/16

T 16 N R 7 W 6th P.M.

Chains		
		raised mound of earth 2 ft high from 4 pits 18x24x12 in deep for 1/16 Sec Cor
39	80	Set post 3x3 in x 4 ft 1 ft deep Marked C 1/4 raised mound of earth 2 ft high from 4 pits 18x24x12 in deep for Center 1/4 Sec Cor
59	70	Set post 3x3 in x 4 ft 1 ft deep Marked 1/16 raised mound of earth 2 ft high from 4 pits 18x24x12 in deep for 1/16 Sec Cor
79	60	To the 1/4 Sec Cor on West boundary of Sec 17.
		Land rolling Soil 2nd rate
		From the 1/4 Sec Cor on E. boundary of Sec 18. I run West on a random line through Sec 18 Va 12° 30' E.
20	00	Set temporary 1/16 Sec Cor
23	00	Ravine S W
40	00	Set temporary Center 1/4 Sec Cor
49	00	Spring Branch 20 links wide South

Chains		
51	00	Ravine S.E.
60	00	Set temporary 1/16 Sec Cor
81	24	Intersect West boundary of Township at the 1/4 Sec Cor on W. boundary of Sec 18. from which Cor I run East On a true line through Sec 18 Va 12°30' E.
21	24	Set post 3x3 in x 4 ft 1 ft dep Marked 1/16 raised mound of earth 2 ft high from 4 pits 18x24x12 in dep for 1/16 Sec Cor
41	24	Set post 3x3 in x 4 ft 1 ft dep Marked C 1/4 raised mound of earth 2 ft high from 4 pits 18x24x12 in dep for Center 1/4 Sec Cor
61	24	Set post 3x3 in x 4 ft 1 ft dep Marked 1/16 raised mound of earth 2 ft high from 4 pits 18x24x12 in dep for 1/16 Sec Cor
81	24	To the 1/4 Sec Cor on E. boundary of Sec 18.

Land broken Soil 2nd rate

Chains		
		From the 1/16 Sec Cor on W. boundary of N.W 1/4 of Sec 17 I run East on a random line through Sec 17 Va 12°30' E.
20	00	Set temporary 1/16 Sec Cor
40	00	Set temporary 1/16 Sec Cor
60	00	Set temporary 1/16 Sec Cor
79	36	Intersect N. and S. line 40 links S. of 1/16 Sec Cor on E. boundary of the N.E 1/4 of Sec 18. from which Cor I run S 89° 43' W. On a true line through Sec 17. Va 12°30' E.
19	84	Set post 3x3 in x 4 ft 1 ft dep Marked 1/16 raised mound of earth 2 ft high from 4 pits 18x24x12 in dep for 1/16 Sec Cor
39	68	Set post 3x3 in x 4 ft 1 ft dep Marked 1/16 raised mound of earth 2 ft high from 4 pits 18x24x12 in dep for 1/16 Sec Cor
59	52	Set post 3x3 in x 4 ft 1 ft dep Marked 1/16

Chains		
		raised mound of earth 2 ft high from 4 pits 18×24×12 in deep for 1/16 Sec Cor
79	36	To the 1/16 Sec Cor on W. boundary of N W 1/4 of Sec 17.
		Land rolling Soil 2nd rate
		From the 1/16 Sec Cor on E. boundary of N E 1/4 of Sec 18 I run West on a random line through Sec 18 Va 12° 30' E
10	40	Ravine S.W.
20	00	Set temporary 1/16 Sec Cor
40	00	Set temporary 1/16 Sec Cor
48	00	Spring Branch 20 lks wide S.E.
60	00	Set Temporary 1/16 Sec Cor
74	48	Ravine S.E.
81	48	Intersect W. boundary of Township 10 links North of 1/16 Sec Cor on W. boundary of N W 1/4 of Sec 18. from which Cor I run N. 89° 56' E.
		On a true line through Sec 18

Chains		
		Va 12° 30' E
21	48	Set post 3×3 in × 4 ft 1 ft deep marked 1/16 raised mound of earth 2 ft high from 4 pits 12×24×12 in deep for 1/16 Sec Cor
41	48	Set post 3×3 in × 4 ft 1 ft deep marked 1/16 raised mound of earth 2 ft high from 4 pits 18×24×12 in deep for 1/16 Sec Cor
61	48	Set post 3×3 in × 4 ft 1 ft deep marked 1/16 raised mound of earth 2 ft high from 4 pits 18×24×12 in deep for 1/16 Sec Cor
81	48	To the 1/16 Sec Cor on E. boundary of N E 1/4 of Sec 18
		Land broken Soil 2nd rate
		From the Cor to Secs 7 8 17 and 18 I run North on a true line between Secs 7 and 8 Va 11° 45' E.
20	00	Set post 3×3 in × 4 ft 1 ft deep marked 1/16 raised mound of earth 2 ft high from 4 pits 18×24×12 in deep for 1/16 Sec Cor

T 16 S R 7 W 6th P.M.

Chains		
40	00	Set post 3×3 in × 4 ft 1 ft dep Marked 1/4 raised mound of earth 2 ft high from 4 pits 18×24×12 in dep for 1/4 Sec Cor
60	00	Set post 3×3 in × 4 ft 1 ft dep Marked 1/16 raised mound of earth 2 ft high from 4 pits 18×24×12 in dep for 1/16 Sec Cor
80	00	Set post 4×4 in × 4½ ft 1 ft dep raised mound of earth 2½ ft high from 4 pits 18×24×12 in dep for Cor to Secs 5.6.7 & 8
		Land rolling Soil 2nd rate

East on a random line between Secs 5 & 8
Va 12° 30' E

19	00	Ravine N.E.
20	00	Set temporary 1/16 Sec Cor
40	00	Set temporary 1/4 Sec Cor
60	00	Set temporary 1/16 Sec Cor
79	72	Intersect N & S line at the Cor to Secs 4.5.8 & 9 from which Cor I run West

T 16 S R 7 W 6th P.M.

Chains		
		On a true line between Secs 5 & 8 Va 12° 30' E
19	93	Set post 3×3 in × 4 ft 1 ft dep Marked 1/16 raised mound of earth 2 ft high from 4 pits 18×24×12 in dep for 1/16 Sec Cor
39	86	Set post 3×3 in × 4 ft 1 ft dep Marked 1/4 raised mound of earth 2 ft high from 4 pits 18×24×12 in dep for 1/4 Sec Cor
59	79	Set post 3×3 in × 4 ft 1 ft dep Marked 1/16 raised mound of earth 2 ft high from 4 pits 18×24×12 in dep for 1/16 Sec Cor
79	72	To the Cor to Secs 5.6.7 & 8
		Land rolling Soil 2nd rate

West on a random line between Secs 6 & 7
Va 12° 30' E

20	00	Set temporary 1/16 Sec Cor
40	00	Set temporary 1/4 Sec Cor
41	00	Dry Creek S.E.
60	00	Set temporary 1/16 Sec Cor

Chains		
81	00	Intersect W. boundary of Township 30 links N of Cor to Secs 6 & 7 from which Cor I run N 89°47' E.
		On a true line between Secs 6 and 7 Va 12°30' E
21	00	Set Post 3×3 in × 4 ft 1 ft dep Marked 1/16 raised mound of earth 2 ft high from 4 pits 18×24×12 in dep for 1/16 Sec Cor
41	00	Set Post 3×3 in × 4 ft 1 ft dep Marked 1/4 raised mound of earth 2 ft high from 4 pits 18×24×12 in dep for 1/4 Sec Cor
61	00	Set post 3×3 in × 4 ft 1 ft dep marked 1/16 raised mound of Earth 2 ft high from 4 pits 18×24×12 in dep for 1/16 Sec Corner
81	00	To the Cor to Secs 5. 6. 7 and 8 Land rolling. Soil 2nd rate

Chains		
		From the 1/16 Sec Cor on W. boundary of SW 1/4 of Sec 8 I run East on a random line through Sec 8. Va 12°30' E
20	00	Set temporary 1/16 Sec Cor
40	00	Set temporary 1/16 Sec Cor
60	00	Set temporary 1/16 Sec Cor
79	40	Intersect N and S line 20 links S of 1/16 Sec Cor on E. boundary of SE 1/4 of Sec 8. from which Cor I run S. 89°51' W.
		On a true line through Sec 8 Va 12°30' E
19	85	Set Post 3×3 in × 4 ft 1 ft dep Marked 1/16 raised mound of earth 2 ft high from 4 pits 18×24×12 in dep for 1/16 Sec Cor
39	70	Set post 3×3 in × 4 ft 1 ft dep Marked 1/16 raised mound of earth 2 ft high from 4 pits 18×24×12 in dep for 1/16 Sec Cor
59	55	Set post 3×3 in × 4 ft 1 ft dep Marked 1/16 raised mound of earth 2 ft high

from 4 pits 18×24×12 in deep for 1/16 Sec Cor

79 40 To the 1/16 Sec Cor on W. boundary of SW¼ of Sec 8.

Land rolling Soil 2nd rate

From the 1/16 Sec Cor on E. boundary of SE¼ of Sec 7. I run West on a random line through Sec 7. Va 12°30' E.

20 00 Set temporary 1/16 Sec Cor

33 00 Dry Creek South

40 00 Set temporary 1/16 Sec Cor

52 00 Creek 20 links wide S.

56 00 Same Creek NE.

58 00 Same Creek S.

60 00 Set temporary 1/16 Sec Cor

81 46 Intersect West boundary of Township 40 links N. of 1/16 Sec Cor on W. boundary of SW¼ of Sec 7. from which Cor I run N. 89°45' E. On a true line through Sec 7. Va 12°30' E.

chains		
21	46	Set post 3×3 in × 4 ft 1 ft deep Marked 1/16 raised mound of earth 2 ft high from 4 pits 18×24×12 in deep for 1/16 Sec Cor
41	46	Set post 3×3 in × 4 ft 1 ft deep Marked 1/16 raised mound of earth 2 ft high from 4 pits 18×24×12 in deep for 1/16 Sec Cor
61	46	Set post 3×3 in × 4 ft 1 ft deep Marked 1/16 raised mound of earth 2 ft high from 4 pits 18×24×12 in deep for 1/16 Sec Cor
81	46	To the 1/16 Sec Cor on E. boundary of the SE¼ of Sec 7.

Land rolling Soil 2nd rate

From the ¼ Sec Cor on W. boundary of Sec 8. I run East on a random line through Sec 8 Va 12°30' E.

20 00 Set temporary 1/16 Sec Cor

40 00 Set temporary Center ¼ Sec Cor

60 00 Set temporary 1/16 Sec Cor

T 16 S R 7 W 6th P.M.

Chains		
79	24	Intersect N. and S. line 36 links S. of the 1/4 Sec Cor on E. boundary of Sec 8 from which Cor I run S 89° 45' West
		On a true line through Sec 8 Va 12° 30' E
19	81	Set post 3 x 3 in x 4 ft 1 ft deep marked 1/16 raised mound of earth 2 ft high from 4 pits 18 x 24 x 12 in deep for 1/16 Sec Cor
39	62	Set post 3 x 3 in x 4 ft 1 ft deep marked C 1/4 raised mound of earth 2 ft high from 4 pits 18 x 24 x 12 in deep for Center 1/4 Sec Cor
59	43	Set post 3 x 3 in x 4 ft 1 ft deep marked 1/16 raised mound of earth 2 ft high from 4 pits 18 x 24 x 12 in deep for 1/16 Sec Cor
79	24	To the 1/4 Sec Cor on W. boundary of Sec 8
		Land gently rolling Soil 2nd rate

T 16 S R 7 W 6th P.M.

Chains		
		From the 1/4 Sec Cor on E. boundary of Sec 7 I run West on a random line through Sec 7 Va 12° 30' E
20	00	Set temporary 1/16 Sec Cor
31	00	Dry Creek S.
40	00	Set temporary Center 1/4 Sec Cor
60	00	Set temporary 1/16 Sec Cor
76	50	Dry Creek S.E.
81	20	Intersect West boundary of Township 39 links N of 1/4 Sec Cor on W. boundary of Sec 7 from which Cor I run N 89° 43' East
		On a true line through Sec 7 Va 12° 30' E
21	20	Set post 3 x 3 in x 4 ft 1 ft deep marked 1/16 raised mound of earth 2 ft high from 4 pits 18 x 24 x 12 in deep for 1/16 Sec Cor
41	20	Set post 3 x 3 in x 4 ft 1 ft deep marked C 1/4 raised mound of earth 2 ft high from 4 pits 18 x 24 x 12 in deep for Center 1/4 Sec Cor
61	20	Set post 3 x 3 in x 4 ft 1 ft deep marked 1/16

Chains		
		raised mound of earth 2 ft high from 4 pits 18×24×12 in deep for 1/16 Sec Cor
81	20	To the 1/4 Sec Cor on E. boundary of Sec 7.
		Land rolling Soil 2nd rate

From the 1/16 Sec Cor on W. boundary of NW 1/4 of Sec 8. I run East on a random line through Sec 8 Va 12° 30' E.

20	00	Set temporary 1/16 Sec Cor
40	00	Set temporary 1/16 Sec Cor
60	00	Set temporary 1/16 Sec Cor
79	60	Intersect N. and S. line 30 links S of 1/16 Sec Cor on NE 1/4 of Sec 8 from which Cor I run S 89° 47' W. On a true line through Sec 8 Va 12° 30' E.
19	90	Set post 3×3 in × 4 ft 1 ft deep marked 1/16 raised mound of earth 2 ft high from 4 pits 18×24×12 in deep for 1/16 Sec Cor

Chains		
39	80	Set post 3×3 in × 4 ft 1 ft deep marked 1/16 raised mound of earth 2 ft high from 4 pits 18×24×12 in deep for 1/16 Sec Cor
59	70	Set post 3×3 in × 4 ft 1 ft deep marked 1/16 raised mound of earth 2 ft high from 4 pits 18×24×12 in deep for 1/16 Sec Cor
79	60	To the 1/16 Sec Cor on W. boundary of NW 1/4 of Sec 8
		Land rolling Soil 2nd rate

October 1st 1875.

From the 1/16 Sec Cor on E. boundary of NE 1/4 of Sec 7. I run West on a random line through Sec 7 Va 12° 30' E.

20	00	Set temporary 1/16 Sec Cor
31	00	Dry Creek SW.
40	00	Set temporary 1/16 Sec Cor
60	00	Set temporary 1/16 Sec Cor
81	30	Intersect West boundary of Township 28 links N. of 1/16 Cor on NW 1/4 of Sec 7. from which Cor I run

T 16 S R 7 W 6th P.M.

Chains		
		N 89° 48' E.
		On a true line through Sec 7.
		Va 12° 30' E.
21	30	Set post 3x3 in x 4 ft 1 ft deep marked 1/16 raised mound of earth 2 ft high from 4 pits 18x24x12 in deep for 1/16 Sec Cor
41	30	Set post 3x3 in x 4 ft 1 ft deep marked 1/16 raised mound of earth 2 ft high from 4 pits 18x24x12 in deep for 1/16 Sec Cor
61	30	Set post 3x3 in x 4 ft 1 ft deep marked 1/16 raised mound of earth 2 ft high from 4 pits 18x24x12 in deep for 1/16 Sec Cor
81	30	To the 1/16 Sec Cor on E. boundary of NE¼ of Sec 7.
		Land rolling Soil 2nd rate

T 16 S R 7 W 6th P.M.

Chains		
		From the Cor to Secs 5.6.7 & 8 I run North on a true line between Secs 5 & 6.
		Va 11° 45' E
20	00	Set post 3x3 in x 4 ft 1 ft deep marked 1/16 raised mound of earth 2 ft high from 4 pits 18x24x12 in deep for 1/16 Sec Cor
21	00	Ravine NE
40	00	Set post 3x3 in x 4 ft 1 ft deep marked 1/4 raised mound of earth 2 ft high from 4 pits 18x24x12 in deep for 1/4 Sec Cor
60	00	Set post 3x3 in x 4 ft 1 ft deep marked 1/16 raised mound of earth 2 ft high from 4 pits 18x24x12 in deep for 1/16 Sec Cor
78	00	Intersect 4th Standard Parallel North 5.80 Chains West of 1/16 Sec Cor on S boundary of S W¼ of Sec 32. T 17 North R 7 West where I. Set post 4x4 in x 4½ ft 1 ft deep raised mound of earth 2½ ft high from 3 pits 18x24x12 in deep for Closing Cor to Secs 5 & 6. T 16 S R 7 W.
		Land rolling Soil 2nd rate

T 16 N R 7 W 6th P.M.

Chains		
		From the 1/16 Sec Cor on W. boundary of SW 1/4 of Sec 5 I run East on a random line through Sec 5 Va 12°30' E.
17	50	Ravine N.
20	00	Set temporary 1/16 Sec Cor,
37	00	Ravine N.
40	00	Set temporary 1/16 Sec Cor,
60	00	Set temporary 1/16 Sec Cor,
79	52	Intersect N. and S. lines 15 links N. of 1/16 Sec Cor on E. boundary of the SE 1/4 of Sec 5. from which Cor I run N. 89°54' W. On a true line through Sec 5 Va 12°30' E
19	88	Set post 3x3 in x4 ft 1 ft deep marked 1/16 raised mound of earth 2 ft high from 4 pits 18x24x12 in deep for 1/16 Sec Cor,
39	76	Set post 3x3 in x4 ft 1 ft deep marked 1/16 raised mound of earth 2 ft high from 4 pits 18x24x12 in deep for 1/16 Sec Cor,

T 16 N R 7 W 6th P.M.

Chains		
59	64	Set post 3x3 in x4 ft 1 ft deep marked 1/16 raised mound of earth 2 ft high from 4 pits 18x24x12 in deep for 1/16 Sec Cor,
79	52	To the 1/16 Sec Cor on West boundary of SW 1/4 of Sec 5. Land rolling Soil 2nd rate
		From the 1/16 Sec Cor on E. boundary of SE 1/4 of Sec 6. I run West on a random line through Sec 6 Va 12°30' E.
20	00	Set temporary 1/16 Sec Cor,
40	00	Set temporary 1/16 Sec Cor,
46	00	Ravine S.W.
57	00	Ravine S.E.
60	00	Set temporary 1/16 Sec Cor,
81	00	Intersect West boundary of Township at the 1/16 Sec Cor on W. boundary of SW 1/4 of Sec 6. from which Cor, I run East. On a true line through Sec 6.

T 16 S R 7 W 6th P.M.

Chains		
		Va 12°30' E.
21	00	Set post 3×3 in × 4 ft 1 ft deep Marked 1/16 raised mound of earth 2 ft high from 4 pits 18×24×12 in deep for 1/16 Sec Cor
41	00	Set post 3×3 in × 4 ft 1 ft deep Marked 1/16 raised mound of earth 2 ft high from 4 pits 18×24×12 in deep for 1/16 Sec Cor
61	00	Set post 3×3 in × 4 ft 1 ft deep Marked 1/16 raised mound of earth 2 ft high from 4 pits 18×24×12 in deep for 1/16 Sec Corner
81	00	To the 1/16 Sec Cor on E. boundary of SE 1/4 of Sec 6.
		Land rolling Soil 2nd rate

From the 1/4 Sec Cor on West boundary of Sec 5 I run East on a random line through Sec 5.

		Va 12°30' E.
20	00	Set temporary 1/16 Sec Cor
26	00	Ravine N.E.

T 16 S R 7 W 6th P.M.

Chains		
40	00	Set temporary Center 1/4 Sec Cor
42	00	Ravine N.E.
60	00	Set temporary 1/16 Sec Cor
79	68	Intersect N and S line at the 1/4 Sec Cor on E. boundary of Sec 5. from which Cor I run West.
		On a true line through Sec 5.
		Va 12°30' E.
19	92	Set post 3×3 in × 4 ft 1 ft deep Marked 1/16 raised mound of earth 2 ft high from 4 pits 18×24×12 in deep for 1/16 Sec Cor
39	84	Set post 3×3 in × 4 ft 1 ft deep Marked C 1/4 raised mound of earth 2 ft high from 4 pits 18×24×12 in deep for Center 1/4 Sec Cor
59	76	Set post 3×3 in × 4 ft 1 ft deep Marked 1/16 raised mound of earth 2 ft high from 4 pits 18×24×12 in deep for 1/16 Sec Cor
79	68	To the 1/4 Sec Cor on West boundary of Sec 5.
		Land hilly Soil 2nd rate

Chains		
		From the 1/4 Sec Cor on E. boundary of Sec 6. I run West on a random line through Sec 6 Va 12°30' E.
20	00	Set temporary 1/16 Sec Cor
38	00	Ravine S.W.
40	00	Set temporary center 1/4 Sec Cor
44	00	Ravine South
60	00	Set temporary 1/16 Sec Cor
81	00	Intersect West boundary of Township 24 latter S of 1/4 Sec Cor on W. boundary of Sec 6. from which Cor I run S 89°50' E. On a true line through Sec 6 Va 12°30' E.
21	00	Set post 3x3 in x 4 ft 1 ft dep Marked 1/16 raised mound of earth 2 ft high from 4 pits 18x24x12 in dep for 1/16 Sec Cor
41	00	Set post 3x3 in x 4 ft 1 ft dep Marked C 1/4 raised mound of earth 2 ft high from 4 pits 18x24x12 in dep for Center 1/4 Sec Cor

Chains		
61	00	Set post 3x3 in x 4 ft 1 ft dep Marked 1/16 raised mound of earth 2 ft high from 4 pits 18x24x12 in dep for 1/16 Sec Cor
81	00	To the 1/4 Sec Cor on E. boundary of Sec 6.
		Land rolling Soil 2nd rate
		From the 1/16 Sec Cor on W. boundary of N W 1/4 of Sec 5. I run East on a random line through Sec 5 Va 12°30' E.
20	00	Set temporary 1/16 Sec Cor
26	00	Ravine N.E.
40	00	Set temporary 1/16 Sec Cor
60	00	Set temporary 1/16 Sec Cor
79.92		Intersect N and S line at the 1/16 Sec Cor on E boundary of N E 1/4 of Sec 5 from which Cor I run West On a true line through Sec 5 Va 12°30' E.
19.98		Set post 3x3 in x 4 ft 1 ft dep Marked 1/16

Chains		
		raised mound of earth 2 ft high from 4 pits 18×24×12 in deep for 1/16 Sec Cor
39	96	Set post 3×3 in × 4 ft 1 ft deep marked 1/16 raised mound of earth 2 ft high from 4 pits 18×24×12 in deep for 1/16 Sec Cor
59	94	Set post 3×3 in × 4 ft 1 ft deep marked 1/16 raised mound of earth 2 ft high from 4 pits 18×24×12 in deep for 1/16 Sec Cor
79	92	To the 1/16 Sec Cor on E. boundary of NW¼ of Sec 5.
		Land rolling & hilly Soil 2nd rate

From the 1/16 Sec Cor on E. boundary of NE¼ of Sec 6 I run West on a random line through Sec 6 Va 12°30' E

20	00	Set temporary 1/16 Sec Cor
40	00	Set temporary 1/16 Sec Cor
60	00	Set temporary 1/16 Sec Cor
80	90	Intersect West boundary of Township 20 links S of 1/16 Sec Cor on the

Chains		
		West boundary of NW¼ of Sec 6 from which Cor I run S 89°51' E.
		On a true line through Sec 6. Va 12°30' E.
20	90	Set post 3×3 in × 4 ft 1 ft deep marked 1/16 raised mound of earth 2 ft high from 4 pits 18×24×12 in deep for 1/16 Sec Cor
40	90	Set post 3×3 in × 4 ft 1 ft deep marked 1/16 raised mound of earth 2 ft high from 4 pits 18×24×12 in deep for 1/16 Sec Cor
60	90	Set post 3×3 in × 4 ft 1 ft deep marked 1/16 raised mound of earth 2 ft high from 4 pits 18×24×12 in deep for 1/16 Sec Cor
80	90	To the 1/16 Sec Cor on E. boundary of NE¼ of Sec 6.
		Land rolling Soil 2nd rate

October 12th 1875.

T 16 N R 7 W. 6th P.M.

Meanders of the North or left Bank of the Loup River through this Township. I commence at the Meander Cor on Range line between Sections 31 & 36 and run thence up Stream with the meanders of the left bank as follows

	Courses		Chains	in Sec 36 Var 12°30' E
1	S 84°	W	2.70	
2	S 36¼	W	8.30	To Meander Cor to fractional Secs 1 & 36 on S boundary of Township thence
3	N 69°	W	10.80	in Sec 36.
	N 71°	W	10.80	
4	N 76½	W	4.20	To Meander Cor to Fract. Secs 35 & 36 thence in Section 35
	N 80½	W	8.00	
	N 79½	W	4.40	
	S 85°	W	3.30	
	S 61°	W	2.00	
	S 89½	W	2.30	
	S 80°	W	4.20	
	S 78°	W	9.40	
	S 58°	W	1.50	
	S 73°	W	4.00	
5	S 69¼	W	12.90	To Meander Cor to fractional Secs 2 & 35 on S. boundary of the Township
			92.80	

General Description

The land throughout this Township is generally rolling, in the Northern and Western portions hilly & in some parts quite broken with ravines.
The Soil in the upland is a sandy loam with some clay. of generally a good 2nd rate.
In Sections 25. 26. 27. 28. 33. 34. 35 and 36 is a level rich bottom along the Loup River, which runs through the South parts of Secs 35 and 36. Soil 1st rate –
The whole township is well watered from Several Spring Branches running generally in a Southeasterly direction –
There is no timber in the township excepting Scattering Cottonwood and Elm along the Creeks & Branches in Sections 19. 20. 29 & 32.

List of Names

A list of the names of the individuals employed to assist in running, measuring or marking the lines and corners described in the foregoing field notes of Township No 16 North of the Base Line of Range No 7 West of the 6th Principal Meridian in the Pawnee Indian Reservation in the State of Nebraska — showing the respective capacities in which they acted

Luther Kuhlman	Compassman
John Bratton	Flagman
Joseph Grace H W Davis	Chainmen
William Powell Stewart Hunter	Roundmen.

We hereby certify that we have assisted Franklin Potter, a Deputy Surveyor, in running, measuring & marking the lines & corners of Township No 18 North of the Base Line, Range No 7 West of the 6th Principal Meridian, and that the said work has been in all respects, to the best of our ~~ab~~ knowledge & belief, well and faithfully executed, And the boundary monuments planted according to the instructions furnished by the Surveyor General, of dimensions, character, construction & marking & in the manner as specifically described in the foregoing field notes

Luther Kahlman	Compassman
John Mallon	Flagman
Jacob Spaeth	Chainman
H. H. Davis	Chainman
Lillington Powell	Moundman
Stewart Hunter	Moundman

Subscribed & sworn to by the above named persons, before me, a Notary Public for the County of Platte in the State of Nebraska this 18th & 19th days of November 1875

Amos E. Smith
Notary Public
for Platte County

Subscribed and sworn to by Luther Kuhlman before me this 15th day of December AD 1875

C. P. Moore Clerk
By Wm L. Wells
Deputy

Township No 16 North Range No 7 West of 6th P.M.

I Franklin Potter Deputy Surveyor do solemnly swear that pursuant to a contract with Wm H Clark Surveyor of the public lands of the United States in the State of Nebraska bearing date of August 24th AD 1875 and in strict conformity to the laws of the United States and the instructions furnished by said Surveyor General I have faithfully surveyed the subdivisions of Township No 16 North of the base line Range No 7 West of the 6th Principal Meridian in said State I do further solemnly swear that corner monuments are of the dimensions character construction and marking and established in the manner as specifically described in the foregoing field notes and that the foregoing are the true and original field notes of such survey

Franklin Potter,
Deputy Surveyor

State of Iowa.
Scotts County } S.S.

Subscribed by said Franklin Potter. Deputy Surveyor and sworn to before me a Notary Public in and for said County this 18th day of Dec AD 1875.

J. Q. Cloney N.P.

Surveyor Generals Office.
Plattsmouth Neb Feb 21st 1876.

The foregoing field notes of the survey and subdivision into 40 acre tracts, and the meander lines of fractional Township No 16 North of the Base Line, of Range No 7 West of the 6th Principal Meridian in the Omaha & Niobrara Reservation in the State of Nebraska, executed by Franklin Potter under his Contract No 99 dated August 24th 1875 in the month of November 1875. having been critically examined, the necessary corrections and explanations made, the said field notes and the surveys they describe are hereby approved

Jno. F. Clark
Surveyor General.

Field Notes
of the
Survey and Subdivision
into
40 Acre Tracts
of
Township No. 19 North of the Base Line
of
Range No. 7 West of the 6th Principal Meridian
in the
Pawnee Indian Reservation
in the
State of Nebraska

Executed by
Franklin Potter
Deputy Surveyor Under Contract
No. 99 Dated August 21st 1875

Survey

Commenced November 1st 1875
Completed November 16th 1875

A
List of Names
&
Duties of Assistants

Joseph. J. Mitchell	Compassman
Emmett H. Sprague	Flagman
Anthony Miller	Chainman
Emmett C. Maxwell	
Wm. T. Hainey	Moundman
Elvison East	

T. 17. N. R. 7. W.

T. 17. N. R. 7. W.

Index Diagram

180	179	125	95	64	32
178	175	124	94	63	31
176	175	122	93	61	30
165	164	117	87	55	24
172	171	120	91	59	28
170	169	119	90	58	27
167	166	118	88	57	25
155	154	112	82	50	18
162	161	115	85	54	22
160	159	114	84	53	21
158	157	113	83	51	19
146	145	107	77	45	13
153	151	110	80	49	16
150	149	109	79	48	15
148	147	108	78	46	14
136	135	101	71	40	7
143	142	105	75	44	11
140	139	103	73	42	9
138	137	102	72	41	8
127	126	96	66	34	1
134	133	100	69	38	5
132	131	99	68	37	4
129	128	97	67	35	2

To determine the proper adjustment of my Compass for the Subdivision of this Township. I Commenced at the cor to Secs. 31 & 36. on the South boundary of the Township, on 4th Standard Parallel South & run North on a blank line along the East boundary of Sec 36

Var ~~4°~~ 12° ~~E~~ 12° E

20	00	To a point 7 lks west of the 1/16 Sec cor
40	08	To a point 15 lks west of the 1/4 Sec cor
60	07	To a point 22 lks west of the 1/16 Sec cor
80	03	To a point 28 lks west of the cor to Secs 25 30 31 & 36

To retrace this line on a parallel thereto my Compass must be adjusted to a

Var 12° E

Township No 17. N.R. No 7 W

		North on a true line between Sec. 35 & 36 Var 12° E
20	00	Set post 3x3 in x 4 ft 1 ft dup marked 1/16 Raised mound of earth 2 ft high from 4 pits 18x24x12 in dup for 1/16 Sec Cor
40	00	Set post 3x3 in x 4 ft 1 ft dup marked 1/4 Raised mound of earth 2 ft high from 4 pits 18x24x12 in dup for 1/4 Sec Cor
60	00	Set post 3x3 in x 4 ft 1 ft dup marked 1/16 Raised mound of earth 2 ft high from 4 pits 18x24x12 in dup for 1/16 Sec Cor
80	00	Set post 4x4 in x 4½ ft 1 ft dup raised mound of earth 2½ ft high from 4 pits 18x24x12 in dup for Corner to Sections 25 26 35 & 36
		Land rolling Soil 2nds earth
		East on random line between Sec. 25 & 36 Var 12° E
20	00	Set temporary 1/16 Sec Cor
23	50	Enter Bottom N W & S B
40	00	Set temporary 1/4 Sec Cor
60	00	Set temporary 1/16 Sec Cor
80	12	Intersect East boundary of Township

Township No 17, N.R. No 7 W

		20 chs South of Corner to Sections 25 & 36 from which Corner Sun South 89° 57' W On a true line between Sections 25 & 36 Var 12° E
20	03	Set post 3X3 in x 4 ft 1 ft dug Marked 1/16 Raised Mound of Earth 2 ft high from 4 pits 18X24X12 in dug for 1/16 Sec Cor
40	06	Set post 3X3 in x 4 ft 1 ft dug Marked 1/4 Raised Mound of Earth 2 ft high from 4 pits 18X24X12 in dug for 1/4 Sec Cor
60	09	Set post 3X3 in x 4 ft 1 ft dug Marked 1/16 Raised Mound of Earth 2 ft high from 4 pits 18X24X12 in dug for 1/16 Sec Cor
80	12	To Cor mon to Sections 25 26 35 & 36 Land rolling Soil 2nd rate

From the 1/16 Sec Cor. on west boundary on S.W.4 of Section 36. Run East on random line through Sec. 36 Var 12° E

20	00	Set temporary 1/16 Sec Cor
40	00	Set temporary 1/16 Sec Cor

Township No 17, N.R. No 7 W

42	00	Ravine N.W.
60	00	Set temporary 1/16 Sec Cor
80	20	Intersect East boundary of Township at 1/16 Sec Cor. on S.E.4 of Section 36. from which Corner Sun West on a true line through Section 36 Var 12° E
20	05	Set post 3X3 in x 4 ft 1 ft dug Marked 1/16 Raised Mound of Earth 2 ft high from 4 pits 18X24X12 in dug for 1/16 Sec Cor
40	10	Set post 3X3 in x 4 ft 1 ft dug Marked 1/16 Raised Mound of Earth 2 ft high from 4 pits 18X24X12 in dug for 1/16 Sec Cor
60	15	Set post 3X3 in x 4 ft 1 ft dug Marked 1/16 Raised Mound of Earth 2 ft high from 4 pits 18X24X12 in dug for 1/16 Sec Cor
80	20	To 1/16 Sec Cor. on west boundary on S.W.4 of Section 36 Land rolling Soil 2nd rate.

From the 1/4 Sec Cor. on west boundary of Section 36. Run East on random line through Section 36 Var 12° E

Township No 17, N.R. No 7 W

20	00	Set temporary 1/16 Sec Cor
34	00	Ravine N.W.
40	00	Set temporary 1/4 Sec Cor
60	00	Set temporary 1/16 Sec Cor
80	12	Intersect East boundary of Township 5 lks South of 1/4 Sec Cor. of Sec 36, from which Corner Trees South 89° 58' W On a true line through Section 36 Var 12° E
20	03	Set post 3X3 in X 4 ft 1 ft deep marked 1/16 Raised Mound of Earth 2 ft high from 4 pits 18X24X12 in deep for 1/16 Sec Cor
40	06	Set post 3X3 in X 4 ft 1 ft deep marked 1/4 Raised Mound of Earth 2 ft high from 4 pits 18X24X12 in deep for Center 1/4 Sec Cor
60	09	Set post 3X3 in X 4 ft 1 ft deep marked 1/16 Raised Mound of Earth 2 ft high from 4 pits 18X24X12 in deep for 1/16 Sec Cor
80	12	To 1/4 Sec Cor. On west boundary of Sec 36 Land rolling Soil 2nd rate.

Township No 17, N.R. No 7 W

From the 1/16 Sec Cor. on west boundary on N.W. 1/4 of Section 36, Trees East on random line through Section 36 Var 12° E

20	00	Set temporary 1/16 Sec Cor
23	50	Ravine N.W. Standing water
40	00	Set temporary 1/16 Sec Cor
41	00	Ravine N.W. Scattering timber on margin
60	00	Set temporary 1/16 Sec Cor
80	00	Intersect East boundary of Township 42 lks North of 1/16 Sec Cor. on N.E. 1/4 of Section 36 from which Corner Trees North 89° 58' W On a true line through Section 36 Var 12° E
20	00	Set post 3X3 in X 4 ft 1 ft deep marked 1/16 Raised Mound of Earth 2 ft high from 4 pits 18X24X12 in deep for 1/16 Sec Cor
40	00	Set post 3X3 in X 4 ft 1 ft deep marked 1/16 Raised Mound of Earth 2 ft high from 4 pits 18X24X12 in deep for 1/16 Sec Cor from which Bur

Bur. Oak 14 in diam bears S 2° W 50 lks dist
Bur. Oak 10 in diam bear N 80 E 40 lks dist

Township No 17, N.R. No 7 W

60	00	Set post 5X3 in x 4 ft 1 ft dep Marked 1/16 Raised Mound of earth 2 ft high from 4 pits 18X24X12 in dep for 1/16 Sec Cor
80	00	To 1/16 Sec Cor. on West boundary on N.W. 1/4 of Section 36 Land rolling Soil 2nd rate.
		North on a true line between Secs. 25 & 26 Va 12° E
12	00	Enter bottom N.W. & S.E.
18	52	Timber Cuck 20 chs wide S.E.
20	00	Set post 5X3 in x 4 ft 1 ft dep Marked 1/16 Raised Mound of earth 2 ft high from 4 pits 18X24X12 in dep for 1/16 Sec Cor
40	00	Set post 5X3 in x 4 ft 1 ft dep Marked 1/4 Raised Mound of earth 2 ft high from 4 pits 18X24X12 in dep for 1/4 Sec Cor
60	00	Set post 5X3 in x 4 ft 1 ft dep Marked 1/16 Raised Mound of earth 2 ft high from 4 pits 18X24X12 in dep for 1/16 Sec Cor
		Ch. to Leave Bottom E & W
80	00	Set post 4X4 in x 4 1/2 ft 1 ft dep 12 raised Mound of earth 2 1/2 ft high from 4 pits 18X24X12

Township No 17, N.R. No 7 W

		in dep for corner to Sections 23 24 25 & 26 Bottom Land level Soil 1st rate. Up Land rolling Soil 2nd rate
		East on random line between Secs. 24 & 25 Va 12° E
20	00	Set temporary 1/16 Sec Cor
23	00	Plain S.E.
37	00	Enter bottom N & S.
40	00	Set temporary 1/4 Sec Cor
58	00	Plain N.E.
60	00	Set temporary 1/16 Sec Cor
80	00	Intersect East boundary of Township 4 chs South of Cor to Sections 24 & 25. from which Corner 2 miles South 89° 58' W
		On a true line between Sections 24 & 25 Va 12° E
20	00	Set post 5X3 in x 4 ft 1 ft dep Marked 1/16 Raised Mound of earth 2 ft high from 4 pits 18X24X12 in dep for 1/16 Sec Cor
40	00	Set post 5X3 in x 4 ft 1 ft dep Marked 1/4 Raised Mound of earth 2 ft high from

Township No 17, N.R. No 7 W

		4 pits 18x24x12 in depth for 1/4 Sec Cor
60	00	Set post 3x3 in x 4 ft 1 ft deep marked 1/16
		Raised Mound of earth 2 ft high from
		4 pits 18x24x12 in depth for 1/16 Sec Cor
80	00	To Corner to Sections 23. 24. 25 & 26
		Bottom Land level Soil 1st rate.
		Up Land rolling Soil 2nd rate.
	+	From the 1/16 Sec Cor. on west boundary
		of S.W.¼ of Section 25. 2 chains
		East on random line through Section 25
		Var 12° E
10	50	Timber buck 20 lks wide N.E.
20	00	Set temporary 1/16 Sec Cor
26	00	Timber buck 20 lks wide S.E.
33	70	Timber buck 20 lks wide N.E.
40	00	Set temporary 1/16 Sec Cor
46	00	Timber buck 20 lks wide S.E.
50	00	Timber buck 20 lks wide N.E.
58	00	Timber buck 20 lks wide S.E.
60	00	Set temporary 1/16 Sec Cor
64	00	Timber buck 20 lks wide N.E.
69	00	Timber buck 20 lks wide S.E.

Township No 17, N.R. No 7 W

80	40	Intersect East boundary of Township
		16 lks South of 1/16 Sec Cor. on S.E.¼ of Sec 25.
		from which Corner Dean
		South 89°55' W
		on a true line through Section 25.
		Var 12° E
20	10	Set post 3x3 in x 4 ft 1 ft deep marked 1/16
		Raised Mound of earth 2 ft high from
		4 pits 18x24x12 in depth for 1/16 Sec Cor
40	20	Set post 3x3 in x 4 ft 1 ft deep marked 1/16
		Raised Mound of earth 2 ft high from
		4 pits 18x24x12 in depth for 1/16 Sec Cor
60	30	Set post 3x3 in x 4 ft 1 ft deep marked 1/16
		Raised Mound of earth 2 ft high from
		4 pits 18x24x12 in depth for 1/16 Sec Cor
80	40	To 1/16 Sec Cor. on west boundary on S.W.¼
		of Section 25.
		Bottom level Soil 1st rate.
		From the 1/4 Sec Cor. on west boundary
		of Section 25. 2 chains
		East on random line through Section 25
		Var 12° E

Township No 17, R. No 7 W

20	00	Set temporary 1/16 Sec Cor
40	00	Set temporary 1/4 Sec Cor
60	00	Set temporary 1/16 Sec Cor
80	12	Intersect East boundary of Township 10 chs South of 1/4 Sec Cor of Section 25. from which Corner Dist South 89° 56' W On a true line through Section 25. Var 12° E
20	05	Set post 3x3 in x 4 ft 1 ft deep Marked 1/16 Raised Mound of earth 2 ft high from 4 pits 18x24x12 in deep for 1/16 Sec Cor
40	06	Set post 3x3 in x 4 ft 1 ft deep Marked 1/4 Raised Mound of earth 2 ft high from 4 pits 18x24x12 in deep for Quarter Sec Cor
60	09	Set post 3x3 in x 4 ft 1 ft deep Marked 1/16 Raised Mound of earth 2 ft high from 4 pits 18x24x12 in deep for 1/16 Sec Cor
80	12	To 1/4 Sec Cor, On west boundary of Section 25, Bottom Board Cover Soil 1st rate.

Township No 17, R. No 7 W

		From the 1/16 Sec Cor, on west boundary On N. W 1/4 of Section 25. Dist East on random line through Section 25 Var 12° E
20	00	Set temporary 1/16 Sec Cor
40	00	Set temporary 1/16 Sec Cor
55	00	Enter bottom N 6 & 7 W
60	00	Set temporary 1/16 Sec Cor
80	00	Intersect East boundary of Township 12 chs North of 1/16 Sec Cor on N. E 1/4 of Section 25. from which Corner Dist North 89° 55' W On a true line through Section 25 Var 12° E
20	00	Set post 3x3 in x 4 ft 1 ft deep Marked 1/16 Raised mound of earth 2 ft high from 4 pits 18x24x12 in deep for 1/16 Sec Cor
40	00	Set post 3x3 in x 4 ft 1 ft deep Marked 1/4 Raised Mound of earth 2 ft high from 4 pits 18x24x12 in deep for 1/16 Sec Cor
60	00	Set post 3x3 in x 4 ft 1 ft deep Marked 1/16 Raised mound of earth 2 ft high from 4 pits 18x24x12 in deep for 1/16 Sec Cor

Township No 17 N.R. No 7 W

80	00	To 1/6 Sec Cor, on west boundary on N.W. 1/4 of Section 25. Bottom Land Level Soil 1st rate. Up. Land rolling Soil 2nd rate.
		North on a true line between Sec. 23 & 24 Var 12° E
19	00	Drain S.E.
20	00	Set post 5x3 in x 4 ft 2 ft deep marked 1/6 Raised Mound of earth 2 ft high from 4 pits 18x24x12 in deep for 1/6 Sec Cor
40	00	Set post 5x3 in x 4 ft 2 ft deep marked 1/4 Raised Mound of earth 2 ft high from 4 pits 18x24x12 in deep for 1/4 Sec Cor
60	00	Set post 5x3 in x 4 ft 2 ft deep marked 1/6 Raised Mound of earth 2 ft high from 4 pits 18x24x12 in deep for 1/6 Sec Cor
80	00	Set post 4x4 in x 4 ft 2 ft deep marked Mound of earth 2 ft high from 4 pits 18x24x12 in deep for Cor to Sections 13-14-23 & 24 Land rolling Soil 2nd rate.

Township No 17 N.R. No 7 W

		East on random line between Sec. 13 & 24 Var 12° E
12	00	Enter bottom N.W. 1/4 E.
15	60	Cedar bush 2.20 chains wide South
20	00	Set temporary 1/6 Sec Cor
40	00	Set temporary 1/4 Sec Cor
60	00	Set temporary 1/6 Sec Cor
80	20	Intersect East boundary of Township at Corner to Sections 13 & 24 from which Corner 2 chs West on a true line between Sections 13 & 24 Var 12° E
20	05	Set post 5x3 in x 4 ft 1 ft deep marked 1/6 Raised Mound of earth 2 ft high from 4 pits 18x24x12 in deep for 1/6 Sec Cor
40	10	Set post 5x3 in x 4 ft 1 ft deep marked 1/4 Raised Mound of earth 2 ft high from 4 pits 18x24x12 in deep for 1/4 Sec Cor
60	15	Set post 5x3 in x 4 ft 1 ft deep marked 1/6 Raised Mound of earth 2 ft high from 4 pits 18x24x12 in deep for 1/6 Sec Cor
80	20	To Corner to Sections 13-14-23 & 24 Bottom Land Best Soil 1st rate, up Land rolling Soil 2nd rate. November 1st 1875

Township No 17 N.R. No 7 W

		From the 1/16 Sec Cor. on west boundary on S.W.¼ of Section 24 2 rods East on random line through Section 24 Var 12° E
20	00	Set temporary 1/16 Sec Cor
36	00	Enter bottom N.W. & S.E.
40	00	Set temporary 1/16 Sec Cor
47	00	Cedar brush 2.10 chains wide S.E.
60	00	Set temporary 1/16 Sec Cor
80	16	Intersect East boundary of Township 12 lks North of 1/16 Sec Cor. on S.E.¼ of Sec 24 from which Corner 2 rods North 89° 55' W On a true line through Section 24 Var 12° E
20	04	Set post 3x3 in x 4 ft - 1 ft drip marked 1/16 Raised mound of earth 2 ft high from 4 pits 18x24x12 in dup for 1/16 Sec Cor
40	08	Set post 3x3 in x 4 ft - 1 ft drip marked 1/16 Raised mound of earth 2 ft high from 4 pits 18x24x12 in dup for 1/16 Sec Cor
60	12	Set post 3x3 in x 4 ft - 1 ft drip marked 1/16 Raised mound of earth 2 ft high from

Township No 17 N.R. No 7 W

		4 pits 18x24x12 in dup for 1/16 Sec Cor
80	16	To 1/16 Sec Cor. on west boundary on S.W.¼ of Section 24 Bottom band level soil 1st rate. Up band rolling soil 2nd rate.
		From the 1/4 Sec Cor. on west boundary of Section 24 2 rods East on random line through Section 24 Var 12° E
20	00	Set temporary 1/16 Sec Cor
25	00	Enter bottom N.W. & S.E.
40	00	Set temporary 1/4 Sec Cor
46	00	Cedar brush 1.94 chains wide S.W.
60	00	Set temporary 1/16 Sec Cor
80	24	Intersect East boundary of Township 21 lks North of 1/4 Sec Cor. of Section 24 from which Corner 2 rods North 89° 57' W On a true line through Section 24 Var 12° E
20	16	Set post 3x3 in x 4 ft - 1 ft drip marked 1/16 Raised mound of earth 2 ft high from

Township No 17 N.R. No 7 W

		4 pits 18x24x12 in deep for 1/16 Sec Cor
40	12	Set post 3x3 in x 4 ft 1 ft deep marked 1/4
		Raised Mound of earth 2 ft high from
		4 pits 18x24x12 in deep for Center 1/4 Sec Cor
60	18	Set post 3x3 in x 4 ft 1 ft deep marked 1/16
		Raised Mound of earth 2 ft high from
		4 pits 18x24x12 in deep for 1/16 Sec Cor
80	24	To 1/4 Sec Cor. on west boundary of Sec 24,
		Bottom Land Level Lot 1st rate,
		up Land rolling Lot 2nd rate

From the 1/16 Sec Cor. on west boundary on N.W. 1/4 of Section 24. Run East on a curve line through Section 24 Var 12° E

18	00	Enter bottom N.W. 1/4 S.E.
20	00	Set Temporary 1/16 Sec Cor
26	50	Cedar Crib 2. chains wide S.E.
40	00	Set Temporary 1/16 Sec Cor
60	00	Set Temporary 1/16 Sec Cor
80	12	Intersect East boundary of Township
		1 1/4 North of the Sec Cor. on N.E. 1/4 of Section 24
		from which bearing Run
		North 87° 57' W

Township No 17 N.R. No 7 W.

		On a curve line through Section 24
		Var 12° E
20	03	Set post 3x3 in x 4 ft 1 ft deep marked 1/16
		Raised Mound of earth 2 ft high from
		4 pits 18x24x12 in deep for 1/16 Sec Cor
40	06	Set post 3x3 in x 4 ft 1 ft deep marked 1/16
		Raised Mound of earth 2 ft high from
		4 pits 18x24x12 in deep for 1/16 Sec Cor
60	09	Set post 3x3 in x 4 ft 1 ft deep marked 1/16
		Raised Mound of earth 2 ft high from
		4 pits 18x24x12 in deep for 1/16 Sec Cor
80	12	To 1/16 Sec Cor. on west boundary on
		N.W. 1/4 of Section 24.
		Bottom Land Level Lot 1st rate.
		up Land rolling Lot 2nd rate.

North on a curve line between Sections 13 & 14
Var 12° E

20	00	Set post 3x3 in x 4 ft 1 ft deep marked 1/16
		Raised mound of earth 2 ft high from
		4 pits 18x24x12 in deep for 1/16 Sec Cor
40	00	Set post 3x3 in x 4 ft 1 ft deep marked 1/4
		Raised Mound of earth 2 ft high from
		4 pits 18x24x12 in deep for 1/4 Sec Cor

Township No 17, N.R. No 20

50	00	Enter bottom N & S6.
60	00	Set post 3X3 in x 4 ft 1 ft deep marked 1/16 Raised Mound of earth 2 ft high from 4 pits 18x24x12 in deep for 1/16 Sec Cor
80	00	Set post 4x4 in x 4½ ft 1 ft deep Raised Mound of earth 2½ ft high from 4 pits 18x24x12 in deep for Corner to Sections 11-12-13 & 14 Bottom Land Level Soil 1 21/25 ex cu. Up Land rolling Soil 2 22/25 ex cu.
		East on random line between Sections 12 & 13 Var 12° E
20	00	Set temporary 1/16 Sec Cor
40	00	Set temporary 1/4 Sec Cor
57	75	Set temporary on 6th Sec line
58	00	Enter bed of Cedar Bush S6
60	00	Point for temporary 1/16 Sec Cor in bush
63	00	Leave Cedar bush runs N6
68	00	Cedar bush 240 chs wide S.E. Scattering timber on margin
80	16	Intersect East boundary of Township 18 chs South of Corner to Sections 13 & 14 of Township Corner 2 runs South 89° 52 W

Township No 17, N.R. No 20

		On a true line between Sections 13 & 14 Var 12° E
20	04	Point for 1/16 Sec Cor. in bush cannot be Established
22	41	Set post 3X3 in x 4 ft 1 ft deep Marked on E. 1/16. Raised Mound of earth 2 ft high from 4 pits 18x24x12 in deep for 1/16 Sec Cor being 23 ch. West of the point for corner
40	08	Set post 3X3 in x 4 ft 1 ft deep Marked 1/4 Raised Mound of earth 2 ft high from 4 pits 18x24x12 in deep for 1/4 Sec Cor
60	12	Set post 3X3 in x 4 ft 1 ft deep Marked 1/16 Raised Mound of earth 2 ft high from 4 pits 18x24x12 in deep for 1/16 Sec Cor
80	16	To Corner to Sections 11-12 13 & 14 Bottom Land Level Soil 1 4/25 ex cu
		From the 1/16 Sec Cor on West boundary on S. W. 1/4 of Section 13 Run East on random line through Section 13 Var 12° E
10	00	Enter bottom N & S6.
15	00	Cedar bush 20 chs wide S.E.
20	00	Set temporary 1/16 Sec Cor

Township No 17. N.R. No 7 W

40	00	Set temporary 1/16 Sec Cor
60	00	Set temporary 1/16 Sec Cor
80	08	Intersect East boundary of Township 14 lks North of 1/16 Sec Cor. on 1/16 line 13 from which bears I sun North 89°57' W On a true line through Section 13 Va 12° E
20	02	Set post 3X3 in x 4 ft 1 ft deep marked 1/16 Raised mound of earth 1 ft high from 4 pits 18X24X12 in deep for 1/16 Sec Cor
40	04	Set post 3X3 in x 4 ft 1 ft deep marked 1/16 Raised mound of earth 1 ft high from 4 pits 18X24X12 in deep for 1/16 Sec Cor
60	06	Set post 3X3 in x 4 ft 1 ft deep marked 1/16 Raised mound of earth 1 ft high from 4 pits 18X24X12 in deep for 1/16 Sec Cor
80	08	To 1/16 Sec Cor. on west boundary on S. 1/2 of Section 13 Bottom Land Level Lot 1st east Up Land rolling Lot 2nd east.

Township No 17. N.R. No 7 W

		From the 1/4 Sec Cor. on west boundary of Section 13 I run East on a random line through Section 13 Va 12° E
11	00	Enter bottom N.B. 7 L.W.
20	00	Set temporary 1/16 Sec Cor
24	00	Cedar brush 1.75 chains wide S.B.
40	00	Set temporary 1/4 Sec Cor
60	00	Set temporary 1/16 Sec Cor
80	12	Intersect East boundary of Township 18 lks North of 1/4 Sec Cor. of Section 13. from which bears I sun South 89°56' W On a true line through Section 13 Va 12° E
20	03	Set post 3X3 in x 4 ft 1 ft deep marked 1/16 Raised mound of earth 1 ft high from 4 pits 18X24X12 in deep for 1/16 Sec Cor
40	06	Set post 3X3 in x 4 ft 1 ft deep marked 1/4 Raised mound of earth 1 ft high from 4 pits 18X24X12 in. deep for Center 1/4 Sec Cor
60	09	Set post 3X3 in x 4 ft 1 ft deep marked 1/16 Raised mound of earth 1 ft high from

Township No 17, N.R. No 7 W

		4 pits 18x24x12 in depth for M Sec Cor
80	12	To M Sec Cor. on west boundary of Section 13
		Bottom Land Level Soil 1st rate up Land coming Soil 2nd rate.
		From the M Sec Cor. on west boundary on N.W. 1/4 of Section 13. I run East on a random line through Section 13 Var 12° E
20	00	Set temporary M Sec Cor
40	00	Set temporary M Sec Cor
58	30	Set temporary W.C. for M Sec Cor
58	50	Cedar brush 2 30 chains wide S.W.
60	00	Point for temporary M Sec Cor in brush
80	04	Intersect East boundary of Township 14 Rs North of M Sec Cor. on N.E. 1/4 of Section 13. from which Corner I run North 89° 54' W On a true line through Section 13 Var 12° E
20	01	Point for M Sec Cor in brush can not be established

Township No 17, N.R. No 7 W

20	74	Set post 3x3 in x 4 ft, 1 ft deep marked W.C. Raised mound of earth 2 ft high from 4 pits 18x24x12 in depth for witness Corner being 1.75 chains west of true point for Corner.
40	02	Set post 3x3 in x 4 ft 1 ft deep marked M Raised mound of earth 2 ft high from 4 pits 18x24x12 in depth for M Sec Cor.
60	03	Set post 3x3 in x 4 ft 1 ft deep marked M Raised mound of earth 2 ft high from 4 pits 18x24x12 in depth for M Sec Cor
80	04	To M Sec Cor. on west boundary on N.W. 1/4 of Section 13. Bottom Land Level Soil 1st rate up Land coming Soil 2nd rate.
		North on a true line between Sec. 11 & 12 Var 12° E
20	00	Set post 3x3 in x 4 ft 1 ft deep marked M Raised Mound of earth 2 ft high from 4 pits 18x24x12 in depth for M Sec Cor
40	00	Set post 3x3 in x 4 ft 1 ft deep marked 1/4 Raised Mound of earth 2 ft high from 4 pits 18x24x12 in depth for 1/4 Sec Cor

Township No 17 N.R. No 7 W

43	60	Cedar Creek 370 chains wide S.E.
60	00	Set post 5x3 in x 4 ft 1 ft deep marked N 16 Raised mound of earth 2 ft high from 4 pits 18x24x12 in deep for N 16 Sec Cor
80	00	Set post 4x4 in x 4½ ft 1 ft deep raised mound of earth 2½ ft high from 4 pits 18x24x12 in deep for Cor to Sections 1-2-11 & 12 Bottom Land Level Soil 1st rate.

East on random line between Secs. 1 & 12
Va 12° E

19	00	Set temporary W.C. for N 16 Sec Cor
19	20	Cedar Creek 2.09 chains wide N.W.
20	00	Point for N 16 Sec Cor in brush can not be established
39	50	Set temporary W.C. for ¼ Sec Cor
39	65	Cedar Creek 2.41 chains wide S.W.
40	00	Point for temporary ¼ Sec Cor in brush
61	10	Set temporary N 16 Sec Cor
69	00	Leave bottom N.W. & S.E.
80	12	Intersect East boundary of Township at corner to Sections 1 & 12 from which corner 2 cors

West on a true line between Sections 1 & 12
Va 12° E

Township No 17 N.R. No 7 W

20	03	Set post 5x3 in x 4 ft 1 ft deep marked N 16 Raised mound of earth 2 ft high from 4 pits 18x24x12 in deep for N 16 Sec Cor
40	06	Point for ¼ Sec Cor in brush can not be established
40	62	Set post 5x3 in x 4 ft 1 ft deep marked W.C. Raised mound of earth 2 ft high from 4 pits 18x24x12 in deep for W.C. Cor to Secs. 12 & 7 being 56 lks west of true point for corner
60	09	Point for N 16 Sec Cor in brush can not be established
61	12	Set post 5x3 in x 4 ft 1 ft deep marked W.C. Raised mound of earth 2 ft high from 4 pits 18x24x12 in deep for W.C. Cor being 1.03 chains west of true point for corner
80	12	Cor to Sections 1-2-11 & 12 Bottom Land Level Soil 1st rate. Up Land rolling Soil 2nd rate.

From the N 16 Sec Cor. on West boundary of S. W¼ of Section 12. 2 cors
East on random line through Section 12
Va 12° E.

13	50	Slough 2.00 chains wide N.W. & S.E.
20	00	Set temporary N 16 Sec Cor

Township No 17. N.R. No 7 W

40	00	Set temporary 1/16 Sec Cor
51	75	Cedar Creek 2.15 chains wide S.W.
60	00	Set temporary 1/16 Sec Cor
80	12	Intersect East boundary of Township 14 lks North of 1/16 Sec Cor, on S. B.ry of Section 12 from which Corner Down North 29.54 chs On a true line through Section 12 Va 12° E
20	03	Set post 5x3 in x 4 ft 1 ft deep marked 1/16 Raised mound of earth 2 ft high from 4 pits 18x24x12 in deep for 1/16 Sec Cor
40	06	Set post 5x3 in x 4 ft 1 ft deep marked 1/16 Raised mound of earth 2 ft high from 4 pits 18x24x12 in deep for 1/16 Sec Cor
60	09	Set post 5x3 in x 4 ft 1 ft deep marked 1/16 Raised mound of earth 2 ft high from 4 pits 18x24x12 in deep for 1/16 Sec Cor
80	12	To 1/16 Sec Cor. on west boundary on S. B.ry of Section 12 Bottom Board Level Loc 1 ft rate. November 9th 1875

Township No 17. N.R. No 7 W

From the 1/4 Sec Cor. on west boundary of Section 12. Down East on random line through Section 12 Va 12° E

20	00	Set temporary 1/16 Sec Cor
40	00	Set temporary 1/4 Sec Cor
43	50	Cedar Creek 2.35 chains wide S.E.
60	00	Set temporary 1/16 Sec Cor
80	20	Intersect East boundary of Township at 1/4 Sec Cor. of Section 12 from which Corner Down West on a true line through Section 12 Va 12° E
20	05	Set post 5x3 in x 4 ft 1 ft deep marked 1/16 Raised mound of earth 2 ft high from 4 pits 18x24x12 in deep for 1/16 Sec Cor
40	10	Set post 5x3 in x 4 ft 1 ft deep marked 1/4 Raised mound of earth 2 ft high from 4 pits 18x24x12 in deep for Center 1/4 Sec Cor
60	15	Set post 5x3 in x 4 ft 1 ft deep marked 1/16 Raised mound of earth 2 ft high from 4 pits 18x24x12 in deep for 1/16 Sec Cor
80	20	To 1/4 Sec Cor. on west boundary of Section 12 Bottom Board Level Loc 1 ft rate

Township No 17 N.R. No 7 W

			From this M 6 Sec Cor on west boundary on N. W. 1/4 of Section 12. Run East on random line through Section 12 Va 12° E
20	00	Set	Temporary M 6 Sec Cor
40	00	Set	Temporary M 6 Sec Cor
60	00	Set	Temporary M 6 Sec Cor
80	40	Intersect	East boundary of Township 7 chs South of M 6 Sec Cor. on N. E. 1/4 of Sec 12 From which Corner 2 trees South 89° 57' W
			On a true line through Section 12 Va 12° E
20	10	Set post 3x3 in x 4 ft in ground marked M 6	Raised Mound of earth 2 ft high from 4 pits 18x24x12 in dug for M 6 Sec Cor
40	20	Set post 3x3 in x 4 ft in ground marked M 6	Raised Mound of earth 2 ft high from 4 pits 18x24x12 in dug for M 6 Sec Cor
60	30	Set post 3x3 in x 4 ft in ground marked M 6	Raised Mound of earth 2 ft high from 4 pits 18x24x12 in dug for M 6 Sec Cor
80	40	To M 6 Sec Cor. on west boundary on N. W. 1/4 of Section 12	Bottom Lined Post 1 ft each

Township No 17 N.R. No 7 W

			North on random line between Sec 1 & 2 Va 12° E
20	00	Set	Temporary M 6 Sec Cor
22	00	Cedar Bush 2.10 chains wide	West
32	70	Cedar Bush 2.20 chains wide	S.E.
40	00	Set	Temporary M 6 Sec Cor
44	00	Cedar Bush 3.70 chains wide	S.W.
60	00	Set	Temporary M 6 Sec Cor
71	00	Leave	bottom N.E. & S.W.
76	62	Intersect	North boundary of Township 18 chs west of Corner to Sections 1 & 2. From which Corner 2 trees South 8 W
			On a true line between Sections 1 & 2 Va 12° E
16	6/62	Set post 3x3 in x 4 ft in ground marked M 6	Raised Mound of earth 2 ft high from 4 pits 18x24x12 in dug for M 6 Sec Cor.
36	6/62	Set post 3x3 in x 4 ft in ground marked M 4	Raised Mound of earth 2 ft high from 4 pits 18x24x12 in dug for M 4 Sec Cor
56	6/62	Set post 3x3 in x 4 ft in ground marked M 6	Raised Mound of earth 2 ft high from

Township No 17. N. R. No 7 W

		4 pits 18 x 24 x 12 in dep for 1/16 Sec Cor
76	6 52	To Corner to Sections 1-2-11 & 12,
		Bottom Land Level Soil 1st rate.
		Up Land rolling Soil 2nd rate.
		From the 1/16 Sec Cor. on west boundary
		on S. W. 1/4 of Section 1. I run
		East on a random line through Section 1
		Var 12° E
8	00	Cedar Cruk 2.25 chains wide N.W.
20	00	Set temporary 1/16 Sec Cor
37	70	Cedar Cruk 2.50 chains wide S.E.
40	00	Point for temporary 1/16 Section in Cruk can not be established
40	40	Set temporary W. C. for 1/16 Sec Cor
44	00	Leave bottom N.W.
60	00	Set temporary 1/16 Sec Cor
79	92	Intersect East boundary of Township
		14 lks South of 1/16 Sec Cor. on S.E. 1/4 of Section 1
		from which Corner I run
		South 89° 54' W
		On a true line through Section 1
		Var 12° E
19	98	Set post 5 x 3 in x 4 ft 1 ft dep marked 1/16
		Raised Mound of earth 2 ft high from

Township No 17. N. R. No 7 W

		4 pits 18 x 24 x 12 in dep for 1/16 Sec Cor
39	52	Set post 5 x 3 in x 4 ft 1 ft dep marked W. C.
		Raised Mound of earth 2 ft high from
		4 pits 18 x 24 x 12 in dep for witness Corner
		being 44 lks East of true point for Corner
39	96	Point for 1/16 Sec Cor. in Cruk can not be Established
59	94	Set post 5 x 3 in x 4 ft 1 ft dep marked 1/16
		Raised Mound of earth 2 ft high from
		4 pits 18 x 24 x 12 in dep for 1/16 Sec Cor
79	92	To 1/16 Sec Cor. on west boundary on
		S. W. 1/4 of Section 1
		Bottom Land Level Soil 1st rate.
		Up Land rolling Soil 2nd rate.
		From the 1/4 Sec Cor. on west boundary
		of Section 1 I run
		East on a random line through Section 1
		Var 12° E
20	00	Set temporary 1/16 Sec Cor
36	00	Leave bottom N.W. & S.E.
40	00	Set temporary 1/4 Sec Cor
60	00	Set temporary 1/16 Sec Cor
80	16	Intersect East boundary of Township

Township No 17, N.R. No 7 W

		12 chs North of 1/4 Sec. Cor. of Section 1 from which Corner I am North 89°55' W
		On a true line through Section 1 Var 12° E
20	04	Set post 5X3 in X 4 ft 1 ft deep Marked 1/16 Raised Mound of earth 2 ft high from 4 pits 18X24X12 in deep for 1/16 Sec Cor
40	08	Set post 5X3 in X 4 ft 1 ft deep Marked 1/4 Raised Mound of earth 2 ft high from 4 pits 18X24X12 in deep for Center 1/4 Sec Cor
60	12	Set post 5X3 in X 4 ft 1 ft deep Marked 1/16 Raised Mound of earth 2 ft high from 4 pits 18X24X12 in deep for 1/16 Sec Cor
80	16	To 1/4 Sec Cor. on west boundary of Sec 1 Bottom Land Level Lost 1st 1/4 Cts. Up Land rolling Lost 2nd 1/4 Cts.

From the 1/16 Sec Cor. on west boundary of N.W.¼ of Section 1. I run East on random line through Section 1 Var 12° E

9	00	Cedar Creek 2.00 chains wide L.W

Township No 17, N.R. No 7 W

20	00	Set temporary 1/16 Sec Cor
40	00	Set temporary 1/16 Sec Cor
57	00	Leave bottom S.W.C.
60	00	Set temporary 1/16 Sec Cor
80	12	Intersect East boundary of Township at 1/16 Sec Cor. on N.E. of Section 1 from which Corner I am West on a true line through Section 1 Var 12° E
20	03	Set post 5X3 in X 4 ft 1 ft deep Marked 1/16 Raised Mound of earth 2 ft high from 4 pits 18X24X12 in deep for 1/16 Sec Cor
40	06	Set post 5X3 in X 4 ft 1 ft deep Marked 1/16 Raised Mound of earth 2 ft high from 4 pits 18X24X12 in deep for 1/16 Sec Cor
60	09	Set post 5X3 in X 4 ft 1 ft deep Marked 1/16 Raised Mound of earth 2 ft high from 4 pits 18X24X12 in deep for 1/16 Sec Cor
80	12	To 1/16 Sec Cor. on west boundary of N.E.¼ Sec 1 Bottom Land Level Lost 1st 1/4 Cts. Up Land rolling Lost 2nd 1/4 Cts.

Township No 17 N.R. No 10 W

		North on a true line between Sec 2, 34 & 35 Var 12° E
20	00	Set post 3x3 in x 4 ft 1 ft deep marked 1/16 Raised mound of earth 2 ft high from 4 pits 18x24x12 in deep for 1/16 Sec Cor
40	00	Set post 3x3 in x 4 ft 1 ft deep marked 1/4 Raised mound of earth 2 ft high from 4 pits 18x24x12 in deep for 1/4 Sec Cor
60	00	Set post 3x3 in x 4 ft 1 ft deep marked 1/16 Raised mound of earth 2 ft high from 4 pits 18x24x12 in deep for 1/16 Sec Cor
72	00	Enter bottom land & S
80	00	Set post 4x4 in x 4½ ft 1 ft deep raised mound of earth 2½ ft high from 4 pits 18x24x12 in deep for Cor to Sections 26, 27, 34 & 35. Bottom Land level soil 1st rate. Up land rolling soil 2nd rate
		East on land line between Sections 26 & 35. Var 12° E
19	70	Drain No 6
20	00	Set temporary 1/16 Sec Cor
40	00	Set temporary 1/4 Sec Cor

Township No 17 N.R. No 10 W

60	00	Set temporary 1/16 Sec Cor
61	70	Drain No 6
80	00	Intersect W. 1/4 & S line at a point 79 links North of Corner to Sections 25, 26, 35 & 36 from which bears Sun North 89° 57' W On a true line between Sections 26 & 35 Var 12° E
20	00	Set post 3x3 in x 4 ft 1 ft deep marked 1/16 Raised mound of earth 2 ft high from 4 pits 18x24x12 in deep for 1/16 Sec Cor
40	00	Set post 3x3 in x 4 ft 1 ft deep marked 1/4 Raised mound of earth 2 ft high from 4 pits 18x24x12 in deep for 1/4 Sec Cor
60	00	Set post 3x3 in x 4 ft 1 ft deep marked 1/16 Raised mound of earth 2 ft high from 4 pits 18x24x12 in deep for 1/16 Sec Cor
80	00	To Corner to Sections 26, 27, 34 & 35. Bottom Land, level soil 1st rate
		From the 1/4 Sec Cor on west boundary on S. 40 ch of Section 35, Town East on land line through Section 35 Var 12° E

Township No 17, N.R. No 7 W

20	00	Set temporary 1/16 Sec Cor.
40	00	Set temporary 1/16 Sec Cor
60	00	Set temporary 1/16 Sec Cor
80	08	Intersect N. & S. line at a point 7 lks South of 1/16 Sec Cor, on East boundary on S. 1/4 Sec 35, from which Corner Bears South 89° 57' W On a true line through Section 35, Var 12° E
20	02	Set post 5X3 in x 4 ft 1 ft dep marked 1/16 Raised mound of earth 2 ft high from 4 pits 18X24X12 in dep for 1/16 Sec Cor
40	04	Set post 5X3 in x 4 ft 1 ft dep marked 1/16 Raised mound of earth 2 ft high from 4 pits 18X24X12 in dep for 1/16 Sec Cor
60	06	Set post 5X3 in x 4 ft 1 ft dep marked 1/16 Raised mound of earth 2 ft high from 4 pits 18X24X12 in dep for 1/16 Sec Cor
80	08	To 1/16 Sec Cor, on West boundary on S. 1/4 of Section 35 Land rolling Soil 2nd rate

Township No 17, N.R. No 7 W

		From the 1/4 Sec Cor on west boundary of Section 35, 2 chs East on random line through Section 35 Var 12° E
20	00	Set temporary 1/16 Sec Cor
40	00	Set temporary 1/4 Sec Cor
50	00	Main N.C. Scattering timber on margin
60	00	Set temporary 1/16 Sec Cor
80	12	Intersect N. & S. line at a point 4 lks South of 1/4 Sec Cor, on East boundary of Sec 35, from which Corner Bears South 89° 54' W On a true line through Section 35 Var 12° E
20	03	Set post 5X3 in x 4 ft 1 ft dep marked 1/16 Raised mound of earth 2 ft high from 4 pits 18X24X12 in dep for 1/16 Sec Cor
40	06	Set post 5X3 in x 4 ft 1 ft dep marked 1/4 Raised mound of earth 2 ft high from 4 pits 18X24X12 in dep for Quarter Sec Cor
60	09	Set post 5X3 in x 4 ft 1 ft dep marked 1/16 Raised mound of earth 2 ft high from 4 pits 18X24X12 in dep for 1/16 Sec Cor

Township No 17, N.R. No 7 W

80	12	To 1/4 Sec Cor. on west boundary of Section 35. Land rolling Soil 2nd rate.
		From the 1/16 Sec Cor. on west boundary on N W 1/4 of Section 35. Run East on a direct line through Sec 36. Var 12° E
20	00	Set temporary 1/16 Sec Cor
40	00	Set temporary 1/16 Sec Cor
55	00	Spring N.E.
60	00	Set temporary 1/16 Sec Cor
80	16	Intersect 4 Mud Lines at 1/16 Sec Cor on East boundary on N.E. 1/4 of Sec 35. From which Bearing Trees West on a direct line through Section 35 Var 12° E
20	04	Set post 5x3 in x 4 ft 1 ft deep marked 1/16 Raised mound of earth 2 ft high from 4 pits 18x24x12 in deep for 1/16 Sec Cor.
40	08	Set post 5x3 in x 4 ft 1 ft deep marked 1/16 Raised mound of earth 2 ft high from 4 pits 18x24x12 in deep for 1/16 Sec Cor

Township No 17, N.R. No 7 W

60	12	Set post 5x3 in x 4 ft 1 ft deep marked 1/16 Raised mound of earth 2 ft high from 4 pits 18x24x12 in deep for 1/16 Sec Cor
80	16	To 1/16 Sec Cor. on west boundary on N.W. 1/4 of Section 35. Land rolling Soil 2nd rate
		North on a true line between Secs 26 & 27 Var 12° E
20	00	Set post 5x3 in x 4 ft 1 ft deep marked 1/16 Raised mound of earth 2 ft high from 4 pits 18x24x12 in deep for 1/16 Sec Cor
40	00	Set post 5x3 in x 4 ft 1 ft deep marked 1/4 Raised mound of earth 2 ft high from 4 pits 18x24x12 in deep for 1/4 Sec Cor.
42	50	Spring Branch 10 lks wide N.E.
47	70	Timber Creek S.E. 20 lks wide Scattering Timber on margin
60	00	Set post 5x3 in x 4 ft 1 ft deep marked 1/16 Raised mound of earth 2 ft high from 4 pits 18x24x12 in deep for 1/16 Sec Cor
80	00	Set post 4x4 in x 4 ft 1 ft deep raised mound of earth 2 1/2 ft high from 4 pits 18x24x12 in

Township No 17, N.R. No 7 W

		dup for cor to Sections 22-23-26 & 27
		Bottom Land level soil 1st rate
		East on random line between Sec 23 & 26
		Var 12° E
8	00	Leave bottom N.W. 1/16
20	00	Set temporary 1/16 Sec Cor
40	00	Set temporary 1/4 Sec Cor
60	00	Set temporary 1/16 Sec Cor
80	16	Intersect W'ly sl line at a point 21 lks South
		of corner to Section 23-24-25 & 26
		from which corner I run
		South 89° 51' W
		On a true line between Sections 25 & 26
		Var 12° E
20	04	Set post 3x3 in x 4 ft, 1 ft dup marked 1/16
		Raised Mound of earth 2 ft high from
		4 pits 18x24x12 in dup for 1/16 Sec Cor
40	08	Set post 3x3 in x 4 ft, 1 ft dup marked 1/4
		Raised Mound of earth 2 ft high from
		4 pits 18x24x12 in dup for 1/4 Sec Cor
60	12	Set post 3x3 in x 4 ft, 1 ft dup marked 1/16
		Raised Mound of earth 2 ft high from

Township No 17, N.R. No 7 W

		4 pits 18x24x12 in dup for 1/16 Sec Cor
80	16	To corner to Sections 22-23-26 & 27
		Bottom Land level soil 1st rate
		Up Land rolling soil 2nd rate
		November 3rd 1875
		From the 1/16 Sec Cor on west boundary
		on S.W. 1/4 of Section 26. I run
		East on random line through Section 26
		Var 12° E
20	00	Set temporary 1/16 Sec Cor
40	00	Set temporary 1/16 Sec Cor
47	50	Timber beech S.E. 30 lks wide
51	60	Timber beech N.E. 30 lks wide
60	00	Set temporary 1/16 Sec Cor
66	00	Timber beech S.E. 20 lks wide
68	20	Timber beech N.E. 20 lks wide
78	50	Timber beech S.E. 25 lks wide
80	12	Intersect W'ly sl line at a point 12 lks South
		of 1/16 Sec on East boundary on S.E. 1/4 of Sec 26
		from which corner I run
		South 89° 55' W
		On a true line through Section 26
		Var 12° E

Township No 17, N.R. No 7 W

20	03	Set post 3x3 in x 4 ft 1 ft deep marked 1/16 Raised mound of earth 2 ft high from 4 pits 18x24x12 in deep for 1/16 Sec Cor
40	06	Set post 3x3 in x 4 ft 1 ft deep marked 1/16 Raised mound of earth 2 ft high from 4 pits 18x24x12 in deep for 1/16 Sec Cor
60	09	Set post 3x3 in x 4 ft 1 ft deep marked 1/16 Raised mound of earth 2 ft high from 4 pits 18x24x12 in deep for 1/16 Sec Cor
80	12	To 1/16 Sec Cor, on west boundary on S. 40 ch of Section 26 Bottom Land Good Soil 1st rate.

From this 1/4 Sec Cor on west boundary of Section 26. I run East on random line through Section 26 Va 12° E

4	00	Spring branch S.E. 8 lks wide
8	00	Spring branch N. 8 lks wide
13	00	Spring branch S.E. 10 lks wide
20	00	Set temporary 1/16 Sec Cor
26	00	Timber Cuck S.E. 20 lks wide
35	50	Timber Cuck N.E. 15 lks wide, Scattering timber on margin

Township No 17, N.R. No 7 W

39	50	Timber Cuck S.E. 20 lks wide
40	00	Set temporary 1/4 Sec Cor
42	00	Timber Cuck N.E. 20 lks wide
50	00	Timber Cuck S. 18 lks wide Scattering timber on margin
60	00	Set temporary 1/16 Sec Cor
80	08	Intersect No and S line at a point 12 lks South of 1/4 Sec Cor, on East boundary of Sec 26 from which bore Ivan South 89° 55' W On a true line through Section 26. Va 12° E
20	02	Set post 3x3 in x 4 ft 1 ft deep marked 1/16 Raised mound of earth 2 ft high from 4 pits 18x24x12 in deep for 1/16 Sec Cor
40	04	Set post 3x3 in x 4 ft 1 ft deep marked 1/4 Raised mound of earth 2 ft high from 4 pits 18x24x12 in deep for Center 1/4 Sec Cor
60	06	Set post 3x3 in x 4 ft 1 ft deep marked 1/16 Raised mound of earth 2 ft high from 4 pits 18x24x12 in deep for 1/16 Sec Cor
80	08	To 1/4 Sec Cor, on west boundary of Sec 26 Land broken Soil 1st rate.

Township No 17, N.R. No 7 W

From the M6 Sec Cor. on west boundary
on N.W.4 of Section 26. Run
East on random line through Section 26
Var 12° E

16	00	Set are Bottom & N. & S. B.
20	00	Set temporary M6 Sec Cor
40	00	Set temporary M6 Sec Cor
60	00	Set temporary M6 Sec Cor
80	16	Intersect 1st mod Line at a point 7 lks South of M6 Sec Cor on N.B.4 on East boundary of Sec 26 from which Cor 2 run South 89°57' W

8 W a true line through Section 26
Var 12° E

20	04	Set post 5x3 in x 4 ft 1 ft drip marked M6 Raised Mound of earth 2 ft high from 4 pits 18x24x12 in dup for M6 Sec Cor
40	08	Set post 5x3 in x 4 ft 1 ft drip marked M6 Raised mound of earth 2 ft high from 4 pits 18x24x12 in dup for M6 Sec Cor
60	12	Set post 5x3 in x 4 ft 1 ft drip marked M6 Raised mound of earth 2 ft high from 4 pits 18x24x12 in dup for M6 Sec Cor
80	16	To M6 Sec Cor. on west boundary on Sec of Sec 26 Bottom Land Soil 1st class

Township No 17, N.R. No 7 W

North on a true line between Sec 22 & 23
Var 12° E

5	00	Leave bottom N.W. & S.B.
20	00	Set post 5x3 in x 4 ft 1 ft drip marked M6 Raised Mound of earth 2 ft high from 4 pits 18x24x12 in dup for M6 Sec Cor
40	00	Set post 5x3 in x 4 ft 1 ft drip marked M4 Raised Mound of earth 2 ft high from 4 pits 18x24x12 in dup for M4 Sec Cor
60	00	Set post 5x3 in x 4 ft 1 ft drip marked M6 Raised Mound of earth 2 ft high from 4 pits 18x24x12 in dup for M6 Sec Cor
80	00	Set post 4x4 in x 4 ft 1 ft drip raised mound of earth 2½ ft high from 4 pits 18x24x12 in dup for corners Sections 14 15 22 & 23

Bottom Land Good Soil 1st rate
Up Land rolling Soil 2nd rate.

East on random line between Sec 14 & 23
Var 12° E

20	00	Set temporary M6 Sec Cor
40	00	Set temporary M4 Sec Cor
55	00	Drain S.B.

Township No 17. N.R. No 7 W

60	00	Set temporary 1/16 Sec Cor
80	00	Intersect W'm's line at a point 12 lks South of Corner to Sections 13-14-23 & 24 from which Corner Bears South 89° 55' W On a true line between Sections 14 & 23 Var 12° E
20	00	Set post 3x3 in x 4 ft 1 ft dup Marked 1/16 Raised Mound of earth 2 ft high from 4 pits 18x24x12 in dup for 1/16 Sec Cor
40	00	Set post 3x3 in x 4 ft 1 ft dup Marked 1/4 Raised Mound of earth 2 ft high from 4 pits 18x24x12 in dup for 1/4 Sec Cor
60	00	Set post 3x3 in x 4 ft 1 ft dup Marked 1/16 Raised Mound of earth 2 ft high from 4 pits 18x24x12 in dup for 1/16 Sec Cor
80	00	To Corner to Sections 14-15-22 & 23 Land rolling Soil 2nd rate.

From the 1/16 Sec Cor. on west boundary on S. W'd of Section 23 Bears East on a random line through Section 23 Var 12° E

Township No 17. N.R. No 7 W

20	00	Set Temporary 1/16 Sec Cor
40	00	Set Temporary 1/16 Sec Cor
60	00	Set Temporary 1/16 Sec Cor
78	00	Spare S.C.
80	20	Intersect W'm's line at a point 12 lks South of 1/16 Sec Cor. on East boundary on S. E'd of Sec 23 from which Corner Bears South 89° 55' W On a true line through Section 23 Var 12° E
20	05	Set post 3x3 in x 4 ft 1 ft dup Marked 1/16 Raised Mound of earth 2 ft high from 4 pits 18x24x12 in dup for 1/16 Sec Cor
40	10	Set post 3x3 in x 4 ft 1 ft dup Marked 1/16 Raised Mound of earth 2 ft high from 4 pits 18x24x12 in dup for 1/16 Sec Cor
60	15	Set post 3x3 in x 4 ft 1 ft dup Marked 1/16 Raised Mound of earth 2 ft high from 4 pits 18x24x12 in dup for 1/16 Sec Cor
80	20	To 1/16 Sec Cor. on west boundary on S. W'd of Section 23. Land rolling Soil 2nd rate

Township No 17, N.R. No 7 W

From the 1/4 Sec Cor. on west boundary of Section 23, 2 chs East on random line through Section 23 Var 12° E

8	00	Stain S.E.
20	00	Set temporary 1/16 Sec Cor
40	00	Set temporary C 1/4 Sec Cor
60	00	Set temporary 1/16 Sec Cor
80	16	Intersect N and S line at 1/4 Sec cor on East boundary of Section 23. from which Cor 2 chs West on random line through Section 23, Var 12° E
20	04	Set post 3x3 in x 4 ft 1 ft deep marked 1/16 Raised mound of earth 2 ft high from 4 pits 18x24x12 in deep for 1/16 Sec Cor
40	08	Set post 3x3 in x 4 ft 1 ft deep marked C 1/4 Raised mound of earth 2 ft high from 4 pits 18x24x12 in deep for Center 1/4 Sec Cor
60	12	Set post 3x3 in x 4 ft 1 ft deep marked 1/16 Raised mound of earth 2 ft high from 4 pits 18x24x12 in deep for 1/16 Sec Cor
80	16	To 1/4 Sec Cor. on west boundary of Section 23 Land rolling Soil 2nd rate

Township No 17, N.R. No 7 W

From the 1/16 Sec Cor. on west boundary of N.W. 1/4 of Section 23, 2 chs East on random line through Section 23 Var 12° E

20	00	Set temporary 1/16 Sec Cor
40	00	Set temporary 1/16 Sec Cor
60	00	Set temporary 1/16 Sec Cor
69	00	Mark on South
80	12	Intersect N and S line at a point 7 chs South of 1/16 Sec Cor. on West boundary of N.W. 1/4 Sec 23 on random line through Section 23 Var 12° E
20	03	Set post 3x3 in x 4 ft 1 ft deep marked 1/16 Raised mound of earth 2 ft high from 4 pits 18x24x12 in deep for 1/16 Sec Cor
40	06	Set post 3x3 in x 4 ft 1 ft deep marked 1/16 Raised mound of earth 2 ft high from 4 pits 18x24x12 in deep for 1/16 Sec Cor
60	09	Set post 3x3 in x 4 ft 1 ft deep marked 1/16 Raised mound of earth 2 ft high from 4 pits 18x24x12 in deep for 1/16 Sec Cor
80	12	To 1/16 Sec Cor. on west boundary of N.W. 1/4 Sec 23 Land rolling Soil 2nd rate

Township No 17, N.R. No 7 W

North on a true line between Secs. 14 & 15
Var 12° E

20	00	Set post 3X3 in x 4 ft 1 ft deep marked 1/16 Raised Mound of earth 2 ft high from 4 pits 18X24X12 in deep for 1/16 Sec Cor
40	00	Set post 3X3 in x 4 ft 1 ft deep marked 1/4 Raised Mound of earth 2 ft high from 4 pits 18X24X12 in deep for 1/4 Sec Cor
40	80	Main S E
60	00	Set post 3X3 in x 4 ft 1 ft deep marked 1/16 Raised Mound of earth 2 ft high from 4 pits 18X24X12 in deep for 1/16 Sec Cor
80	00	Set post 4X4 in x 4 1/2 ft 1 ft deep raised Mound of earth 2 1/2 ft high from 4 pits 18X24X12 in deep for Cor to Sections 10-11-14 & 15. Land rolling Soil 2nd rate

East on random line between Secs. 11 & 14
Var 12° E

20	00	Set temporary 1/16 Sec Cor
40	00	Set temporary 1/4 Sec Cor
60	00	Set temporary 1/16 Sec Cor
72	00	Enter bottom N.W. & S.E.

Township No 17, N.R. No 7 W

80	44	Intersect N. & S. line at corner to Sections 11-12-13 & 14 from which corner 2 chs West on a true line between Sections 11 & 14 Var 12° E
20	11	Set post 3X3 in x 4 ft 1 ft deep marked 1/16 Raised Mound of earth 2 ft high from 4 pits 18X24X12 in deep for 1/16 Sec Cor
40	22	Set post 3X3 in x 4 ft 1 ft deep marked 1/4 Raised Mound of earth 2 ft high from 4 pits 18X24X12 in deep for 1/4 Sec Cor
60	33	Set post 3X3 in x 4 ft 1 ft deep marked 1/16 Raised Mound of earth 2 ft high from 4 pits 18X24X12 in deep for 1/16 Sec Cor
80	44	To Corner to Sections 10-11-14 & 15 Bottom Land Level Soil 1st rate up Land rolling Soil 2nd rate.

From the 1/16 Sec Cor. on west boundary of S.W. 1/4 of Section 14. 2 chs East on random line through Sec. 14 Var 12° E

20	00	Set temporary 1/16 Sec Cor

Township No 17. N.R. No 7 W

33	00	Drain S.E.
40	00	Set temporary 1/16 Sec Cor
60	00	Set temporary 1/16 Sec Cor
80	12	Intersect 1st mdl line at a point 10 chs North of 1/16 Sec Cor on East boundary on S.E. 1/4 of Sec 14 from which Corner Dist North 89° 56' W On a true line through Section 14 Var 12° E
20	03	Set post 5x3 in x 4 ft 1 ft deep marked 1/16 Raised mound of earth 2 ft high from 4 pits 18x24x12 in deep for 1/16 Sec Cor
40	06	Set post 5x3 in x 4 ft 1 ft deep marked 1/16 Raised mound of earth 2 ft high from 4 pits 18x24x12 in deep for 1/16 Sec Cor
60	09	Set post 5x3 in x 4 ft 1 ft deep marked 1/16 Raised mound of earth 2 ft high from 4 pits 18x24x12 in deep for 1/16 Sec Cor
80	12	To 1/16 Sec Cor on west boundary on S.W. 1/4 of Section 14 Sand rolling Soil 2nd rate.

Township No 17. N.R. No 7 W

		From the 1/4 Sec Cor on west boundary of Section 14. Dist East on a random line through Section 14 Var 12° E
20	00	Set temporary 1/16 Sec Cor
40	00	Set temporary 1/4 Sec Cor
60	00	Set temporary 1/16 Sec Cor
61	00	Drain S.E.
80	04	Intersect 1st mdl line at 1/4 Sec Cor on East boundary of Section 14 from which Corner Dist West on a true line through Section 14 Var 12° E
20	01	Set post 5x3 in x 4 ft 1 ft deep marked 1/16 Raised mound of earth 2 ft high from 4 pits 18x24x12 in deep for 1/16 Sec Cor
40	02	Set post 5x3 in x 4 ft 1 ft deep marked 1/4 Raised mound of earth 2 ft high from 4 pits 18x24x12 in deep for Center 1/4 Sec Cor.
60	03	Set post 5x3 in x 4 ft 1 ft deep marked 1/16 Raised mound of earth 2 ft high from 4 pits 18x24x12 in deep for 1/16 Sec Cor
80	04	To 1/4 Sec Cor on west boundary of Section 14 Sand rolling Soil 2nd rate.

Township No 17. N.R. No 7 W

		From the 1/16 Sec Cor. on west boundary on N.W. 1/4 of Section 14. Land East on and along line through Section 14 Var 12° E
20	00	Set temporary 1/16 Sec Cor
40	00	Set temporary 1/16 Sec Cor
60	00	Set temporary 1/16 Sec Cor
67	00	Center bottom N.W. & S.E.
80	32	Intersect No. 1/4 line at a point 8 chs South of 1/16 Sec Cor. on East boundary of N.W. 1/4 of Sec 14 from which Corner Land South 89° 57' W. On a true line through Section 14 Var 12° E
20	08	Set post 3X3 in x 4 ft 1 ft deep marked 1/16 Raised mound of earth 2 ft high from 4 pits 18X24X12 in deep for 1/16 Sec Cor
40	16	Set post 3X3 in x 4 ft 1 ft deep marked 1/4 Raised mound of earth 2 ft high from 4 pits 18X24X12 in deep for 1/4 Sec Cor
60	24	Set post 3X3 in x 4 ft 1 ft deep marked 1/16 Raised mound of earth 2 ft high from 4 pits 18X24X12 in deep for 1/16 Sec Cor

Township No 17. N.R. No 7 W

80	32	To 1/16 Sec Cor. on west boundary on N.W. 1/4 of Section 14 Land corner Lot 2nd east. November 4th 1875
		North on a true line between Sec. 10 & 11 Var 12° E
20	00	Set post 3X3 in x 4 ft 1 ft deep marked 1/16 Raised mound of earth 2 ft high from 4 pits 18X24X12 in deep for 1/16 Sec Cor.
40	00	Set post 3X3 in x 4 ft 1 ft deep marked 1/4 Raised mound of earth 2 ft high from 4 pits 18X24X12 in deep for 1/4 Sec Cor
60	00	Set post 3X3 in x 4 ft 1 ft deep marked 1/16 Raised mound of earth 2 ft high from 4 pits 18X24X12 in deep for 1/16 Sec Cor
80	00	Set post 4X4 in x 4 1/2 ft 1 ft deep raised mound of earth 2 1/2 ft high from 4 pits 18X24X12 in deep for Corner to Sections 2-3-10 & 11 Land corner Lot 2nd east.
		East on and along line between Sec. 2 & 11 Var 12° E
20	00	Set temporary 1/16 Sec Cor

Township No 17 N.R. No 7 W

40	00	Set temporary 1/4 Sec Cor
58	00	Enter bottom N.W. & S.E.
60	00	Set temporary 1/16 Sec Cor
61	00	Cedar brush 5.6. 2.10 chains wide
80	00	Intersect N. and S. line at a point 7 lks North of Corner to Sections 1-2-11 & 12 from which Cor 2 bears North 89° 57' W On a true line between Sections 2 & 11 Var 12° E
20	00	Set post 3x3 in x 4 ft - 1 ft dup marked 1/16 Raised mound of earth 2 ft high from 4 pits 18x24x12 in dug for 1/16 Sec Cor
40	00	Set post 3x3 in x 4 ft 1 ft dup marked 1/4 Raised Mound of earth 2 ft high from 4 pits 18x24x12 in dug for 1/4 Sec Cor
60	00	Set post 3x3 in x 4 ft 1 ft dup marked 1/16 Raised Mound of earth 2 ft high from 4 pits 18x24x12 in dug for 1/16 Sec Cor
80	00	To Corner to Sections 2-3-10 & 11 Bottom Land Level Lots 1st rate. Up Land rolling Lots 2nd rate.

Township No 17 N.R. No 7 W

		From this 1/16 Sec Cor. on west boundary on S. side of Section 11 I run East on random line through Sec 11 Var 12° E
20	00	Set temporary 1/16 Sec Cor
40	00	Set temporary 1/16 Sec Cor.
60	00	Set temporary 1/16 Sec Cor
72	00	Enter bottom N.W. & S.E.
80	16	Intersect N. and S. line at a point 2 lks North of 1/16 Sec Cor on East boundary on S. 1/4 of Sec 11 from which Corner 2 bears North 89° 57' W On a true line through Section 11 Var 12° E
20	04	Set post 3x3 in x 4 ft - 1 ft dup marked 1/16 Raised Mound of earth 2 ft high from 4 pits 18x24x12 in dug for 1/16 Sec Cor.
40	08	Set post 3x3 in x 4 ft - 1 ft dup marked 1/16 Raised mound of earth 2 ft high from 4 pits 18x24x12 in dug for 1/16 Sec Cor
60	12	Set post 3x3 in x 4 ft 1 ft dup marked 1/16 Raised Mound of earth 2 ft high from 4 pits 18x24x12 in dug for 1/16 Sec Cor

Township No 17. N. R. No 7 W

80	16	To 1/16 Sec Cor. on west boundary on S. W¼ of Section 11 Bottom Land level Lots 1st rate up Land rolling Lots 2nd rate.
		From the 1/4 Sec Cor. on west boundary of Section 11, 2 chains East on random line through Section 11 Var 12° E
20	00	Set temporary 1/16 Sec Cor
40	00	Set temporary 1/4 Sec Cor
60	00	Set temporary 1/16 Sec Cor
71	50	Drain S E
74	00	Enter bottom N.W & S
80	24	Intersect W'ly 1/8 line at a point 10 lks North of 1/4 Sec Cor. on East boundary of Sec 11 from which Corner bears North 89° 56' W On a random line through Section 11 Var 12° E
20	06	Set post 3x3 in x 4 ft, 4 ft deep marked 1/16 Raised Mound of earth 2 ft high from 4 pits 18x24x12 in deep for 1/16 Sec Cor

Township No 17. N. R. No 7 W

40	12	Set post 3x3 in x 4 ft, 4 ft deep marked 1/4 Raised Mound of earth 2 ft high from 4 pits 18x24x12 in deep for 1/4 Sec Cor
60	18	Set post 3x3 in x 4 ft, 4 ft deep marked 1/16 Raised Mound of earth 2 ft high from 4 pits 18x24x12 in deep for 1/16 Sec Cor
80	24	To 1/4 Sec Cor. on west boundary of Section 11 Bottom Land level Lots 1st rate up Land rolling Lots 2nd rate.
		From the 1/16 Sec Cor. on west boundary on N.W¼ of Section 11, 2 chains East on random line through Section 11 Var 12° E
20	00	Set temporary 1/16 Sec Cor
40	00	Set temporary 1/16 Sec Cor
46	00	Drain South
60	00	Set temporary 1/16 Sec Cor
68	00	Enter bottom N & S
72	00	Cedar brush 2.45 chains wide S E
80	08	Intersect W'ly 1/8 line at a point 10 lks North of 1/16 Sec Cor. on East boundary on N B½ Sec 11

Township No 17, N.R. No 7 W

		from which Corner 2 chs North 89° 56' W On a true line through Section 11 Var 12° E
20	02	Set post 3X3 in x 4 ft 1 ft dup marked 1/16 Raised mound of earth 2 ft high from 4 pits 18X24X12 in dup for 1/16 Sec Cor
40	04	Set post 3X3 in x 4 ft 1 ft dup marked 1/16 Raised mound of earth 2 ft high from 4 pits 18X24X12 in dup for 1/16 Sec Cor
60	06	Set post 3X3 in x 4 ft 1 ft dup marked 1/16 Raised mound of earth 2 ft high from 4 pits 18X24X12 in dup for 1/16 Sec Cor
80	08	To 1/16 Sec Cor on west boundary on N.W.¼ of Section 11 Bottom Land Level Soil 1st rate up Land rolling Soil 2nd rate
		North on random line between Sec. 2 & 3 Var 12° E
20	00	Set Temporary 1/16 Sec Cor
40	00	Set Temporary 1/4 Sec Cor
60	00	Set Temporary 1/16 Sec Cor

Township No 17, N.R. No 7 W

76	68	Intersect North boundary of Township 21 chs west of Cor to Sections 2 & 3. from which Cor 2 chs South 9° W On a true line between Sections 2 & 3 Var 12° E
16	68	Set post 3X3 in x 4 ft 1 ft dup marked 1/16 Raised mound of earth 2 ft high from 4 pits 18X24X12 in dup for 1/16 Sec Cor
36	68	Set post 3X3 in x 4 ft 1 ft dup marked 1/4 Raised mound of earth 2 ft high from 4 pits 18X24X12 in dup for 1/4 Sec Cor
56	68	Set post 3X3 in x 4 ft 1 ft dup marked 1/16 Raised mound of earth 2 ft high from 4 pits 18X24X12 in dup for 1/16 Sec Cor
76	68	To Corner to Sections 2-3-10 & 11 Land rolling Soil 2nd rate.
		From the 1/16 Sec Cor. on west boundary on S.W.¼ of Section 2 2 chs East on random line through Section 2 Var 12° E
20	00	Set Temporary 1/16 Sec Cor

Township No 17 N.R. No 7 W

40	00	Set temporary 1/16 Sec Cor
60	00	Set temporary 1/16 Sec Cor
62	00	Enter bottom N.W. & E
70	00	Cedar brush S.W. 3.00 chains wide
79	96	Intersect W. line of Sec in a point 2 lks North of 1/4 Sec Cor. on East boundary on S. 6 of Sec 2. from which Course 2 mm North 89° 55' W On a true line through Section 2 Var 12° E
19	99	Set post 3x3 in x 4 ft, 1 ft dup marked 1/16 Raised Mound of earth 2 ft high from 4 pits 18x24x12 in dup for 1/16 Sec Cor
39	98	Set post 3x3 in x 4 ft, 1 ft dup marked 1/16 Raised Mound of earth 2 ft high from 4 pits 18x24x12 in dup for 1/16 Sec Cor
59	97	Set post 3x3 in x 4 ft, 1 ft dup marked 1/16 Raised Mound of earth 2 ft high from 4 pits 18x24x12 in dup for 1/16 Sec Cor
79	96	To 1/16 Sec Cor. on west boundary on S. W. of Section 2 Bottom land level Soil 1st rate up land rolling Soil 2nd rate.

Township No 17 N.R. No 7 W

		From the 1/4 Sec Cor. on west boundary of Section 2. 2 mm East on random line through Section 2 Var 12° E
20	00	Set temporary 1/16 Sec Cor
40	00	Set temporary 1/4 Sec Cor
53	00	Enter bottom N.W. & E
60	00	Set temporary 1/16 Sec Cor
75	00	Cedar brush South 2.25 chains wide
79	92	Intersect W. line of Sec in a point 7 lks North of 1/4 Sec Cor. on East boundary of Sec 2 from which Course 2 mm North 89° 57' W On a true line through Section 2 Var 12° E
19	98	Set post 3x3 in x 4 ft, 1 ft dup marked 1/16 Raised Mound of earth 2 ft high from 4 pits 18x24x12 in dup for 1/16 Sec Cor
39	96	Set post 3x3 in x 4 ft, 1 ft dup marked 1/4 Raised Mound of earth 2 ft high from 4 pits 18x24x12 in dup for Center 1/4 Sec Cor
59	94	Set post 3x3 in x 4 ft, 1 ft dup marked 1/16 Raised Mound of earth 2 ft high from

Township No 17 N.R. No 7 W

4 pits 18x24x12 in dug for 1/16 Sec Cor

79 92 To 1/4 Sec Cor. on west boundary of Section 2

Bottom band level Soil 1st rate
up band rolling Soil 2nd rate.

From the 1/16 Sec Cor. on west boundary on N W 1/4 of Section 2 2 and East on random line through Section 2 Va 12° E

20 00 Set temporary 1/16 Sec Cor

40 00 Set temporary 1/16 Sec Cor

44 00 Center bottom N.W. & S.E.

60 00 Set temporary 1/16 Sec Cor

79 88 Intersect 1st N. & S. line. at a point 21 lks South of 1/16 Sec Cor. on East boundary on N.E. of Sec 2

from which Cor I run
South 89° 51' W

On a true line through Section 2
Va 12° E

19 97 Set post 3x3 in x 4 ft 1 ft dug marked 1/16
Raised Mound of earth 2 ft high from
4 pits 18x24x12 in dug for 1/16 Sec Cor

Township No 17 N.R. No 7 W

39 94 Set post 3x3 in x 4 ft 1 ft dug marked 1/16
Raised Mound of earth 2 ft high from
4 pits 18x24x12 in dug for 1/16 Sec Cor

59 91 Set post 3x3 in x 4 ft 1 ft dug marked 1/16
Raised mound of earth 2 ft high from
4 pits 18x24x12 in dug for 1/16 Sec Cor

79 88 To 1/16 Sec Cor. on west boundary on N W 1/4 of Section 2

Bottom band level Soil 1st rate.
up band rolling Soil 2nd rate

N. 5 on a true line through Sec 33 & 34
Va 12° E

20 00 Set post 3x3 in x 4 ft 1 ft dug marked 1/16
Raised Mound of earth 2 ft high from
4 pits 18x24x12 in dug for 1/16 Sec Cor

40 00 Set post 3x3 in x 4 ft 1 ft dug marked 1/4
Raised Mound of earth 2 ft high from
4 pits 18x24x12 in dug for 1/4 Sec Cor

60 00 Set post 3x3 in x 4 ft 1 ft dug marked 1/16
Raised mound of earth 2 ft high from
4 pits 18x24x12 in dug for 1/16 Sec Cor

80 00 Set post 4x4 in x 4 1/2 ft 1 ft dug raised mound

Township No 17. N.R. No 7 W

of earth 2½ ft high from 4 pits 18x24x12 in
dup for Cor. to Sections 27-28-33 & 34
Land rolling Soil 2nd rate.

East on random line between Sections 27 & 34
Var 12° E

20	00	Set	temporary 1/16 Sec Cor
40	00	Set	temporary 1/4 Sec Cor
60	00	Set	temporary 1/16 Sec Cor
63	00	Cruck 10 chs wide N.E.	
79	96	Intersect N. & S. line at a point 10 chs South of Corner to Sections 26-27-34 & 35. from which Corner I run South 89° 56' W On a true line between Section 27 & 34 Var 12° E	
19	99	Set post 3x3 in x 4 ft 1 ft dup marked 1/16 Raised Mound of earth 2 ft high from 4 pits 18x24x12 in dup for 1/16 Sec Cor	
39	98	Set post 3x3 in x 4 ft 1 ft dup marked 1/4 Raised Mound of earth 2 ft high from 4 pits 18x24x12 in dup for 1/4 Sec Cor	
59	97	Set post 3x3 in x 4 ft 1 ft dup marked 1/16	

Township No 17. N.R. No 7 W

Raised Mound of earth 2 ft high from
4 pits 18x24x12 in dup for 1/16 Sec Cor
79 96 To Corner to Sections 27-28-33 & 34
Land rolling Soil 2nd rate.

From this 1/16 Sec Cor. on west boundary
on S. B.d of Section 34. I run
East on random line through Section 34
Var 12° E

20	00	Set	temporary 1/16 Sec Cor
29	00	Cruck 10 chs wide N.E.	
40	00	Set	temporary 1/16 Sec Cor
60	00	Set	temporary 1/16 Sec Cor
80	12	Intersect N. & S. line at a point 16 chs South of 1/16 Sec Cor. on East boundary on S. B.d of Sec 34 from which Corner I run South 89° 55' W On a true line through Section 34 Var 12° E	
20	03	Set post 3x3 in x 4 ft 1 ft dup marked 1/16 Raised Mound of earth 2 ft high from 4 pits 18x24x12 in dup for 1/16 Sec Cor	
40	06	Set post 3x3 in x 4 ft 1 ft dup marked 1/16	

Township No 17. N.R. No 7 W

		Raised mound of earth 2 ft high from 4 pits 18x24x12 in dep for 1/16 Sec Cor
60	09	Set post 3x3 in x 4 ft 1 ft dep marked 1/16
		Raised Mound of earth 2 ft high from 4 pits 18x24x12 in dep for 1/16 Sec Cor
80	12	To 1/16 Sec Cor. on west boundary on S. W^t of Section 34
		Land rolling Soil 2nd rate.

From the 1/4 Sec Cor on west boundary of Section 34. Dem East on random line through Section 34 Va 12° E

20	00	Set temporary 1/16 Sec Cor
23	00	Cuck 10 lks wide N.E.
40	00	Set temporary 1/4 Sec Cor
50	00	Enter scattering timber N.E. & S.W
60	00	Set temporary 1/16 Sec Cor
70	00	Leave timber N & S
79	92	Intersect S^th line at 1/4 Sec Cor on East boundary of Section 34. feet no which Cor Dem

West on random line through Section 34 Va 12° E

Township No 17. N.R. No 7 W

19	98	Set post 3x3 in x 4 ft 1 ft dep marked 1/16.
		Raised Mound of earth 2 ft high from 4 pits 18x24x12 in dep for 1/16 Sec Cor
		from which a
		Beech oak 10 in diam bears N 4 W 22 lks dist.
		Beech oak 10 in diam bears S 2° W 28 lks dist
39	96	Set post 3x3 in x 4 ft 1 ft dep marked 1/4
		Raised mound of earth 2 ft high from 4 pits 18x24x12 in dep for Center 1/4 Sec Cor
59	94	Set post 3x3 in x 4 ft 1 ft dep marked 1/16
		Raised mound of earth 2 ft high from 4 pits 18x24x12 in dep for 1/16 Sec Cor
79	92	To 1/4 Sec Cor. on west boundary of Sec 34
		Land rolling Soil 2nd rate.
		November 5th 1845

From the 1/16 Sec Cor on west boundary on N.W^t of Section 34. Dem East on random line through Section 34 Va 12° E

20	00	Set temporary 1/16 Sec Cor
33	00	Cuck 10 lks wide N.E.
40	00	Set temporary 1/16 Sec Cor
60	00	Set temporary 1/16 Sec Cor

Township No 17, N.R. No 7 W

80	00	Intersect W'm & S line at a point 14 chs South of 1/16 Sec Cor on East boundary and N.E. of Sec 34 from which Cor 2 cus South 89° 54' W
		On a true line through Section 34. Var 12° E
20	00	Set post 3X3 in x 4 ft 1 ft drip marked 1/16 Raised mound of earth 2 ft high from 4 pits 18X24X12 in drip for 1/16 Sec Cor
40	00	Set post 3X3 in x 4 ft 1 ft drip marked 1/16 Raised mound of earth 2 ft high from 4 pits 18X24X12 in drip for 1/16 Sec Cor
60	00	Set post 3X3 in x 4 ft 1 ft drip marked 1/16 Raised mound of earth 2 ft high from 4 pits 18X24X12 in drip for 1/16 Sec Cor
80	00	To 1/16 Sec Cor. on west boundary of N.W.¼ of Section 34 Land rolling Soil 2nd cate.

North on a true line between Secs. 26 & 27 Var 12° E

20	00	Set post 3X3 in x 4 ft 1 ft drip marked 1/16 Raised mound of earth 2 ft high from

Township No 17, N.R. No 7 W

		4 pits 18X24X12 in drip for 1/16 Sec Cor
40	00	Set post 3X3 in x 4 ft 1 ft drip marked 1/4 Raised mound of earth 2 ft high from 4 pits 18X24X12 in drip for 1/4 Sec Cor
60	00	Set post 3X3 in x 4 ft 1 ft drip marked 1/16 Raised mound of earth 2 ft high from 4 pits 18X24X12 in drip for 1/16 Sec Cor
61	00	Enter bottom Creek SE
80	00	Set post 4X4 in x 4½ ft 1 ft drip raised mound of earth 2½ ft high from 4 pits 18X24X12 in drip for Cor to Sections 21-22-27 & 28 Bottom land level Soil 1st cate up land rolling Soil 2nd cate.

East on a random line between Secs. 22 & 27 Var 12° E

20	00	Set temporary 1/16 Sec Cor
38	00	Timber Creek 20 lks wide S.E.
40	00	Set temporary 1/4 Sec Cor
60	00	Set temporary 1/16 Sec Cor
80	00	Intersect W'm & S line at Corner to Sections 22-23-26 & 27 from which Corner 2 cus

Township No 17. N.R. No 7 W

		West on a true line between Sections 22 & 27
		Va 12° E
20	00	Set post 3X3 in x 4 ft 1 ft in dep marked 1/16
		Raised mound of earth 2 ft high from
		4 pits 18X24X12 in dep for 1/16 Sec Cor
40	00	Set post 3X3 in x 4 ft 1 ft in dep marked 1/4
		Raised mound of earth 2 ft high from
		4 pits 18X24X12 in dep for 1/4 Sec Cor
60	00	Set post 3X3 in x 4 ft 1 ft in dep marked 1/16
		Raised mound of earth 2 ft high from
		4 pits 18X24X12 in dep for 1/16 Sec Cor
80	00	To Corner to Sections 21 22 27 & 28
		Bottom Land Level Soil 1st rate
		From the 1/16 Sec Cor on west boundary
		of S.W. of Section 27, 2 chs
		East on random line through Section 27
		Va 12° E
20	00	Set temporary 1/16 Sec Cor
37	00	Enter bottom S.W. & S.E.
40	00	Set temporary 1/16 Sec Cor
60	00	Set temporary 1/16 Sec Cor
60	10	Crk 10 lks wide S.E.

Township No 17. N.R. No 7 W

80	12	Intersect N. & S. line at a point 7 lks North
		of 1/16 Sec Cor on East boundary of S.E. of Sec 27
		from which Corner 2 chs
		North 89° 57' W
		On a true line through Section 27
		Va 12° E
20	03	Set post 3X3 in x 4 ft 1 ft in dep marked 1/16
		Raised mound of earth 2 ft high from
		4 pits 18X24X12 in dep for 1/16 Sec Cor
40	06	Set post 3X3 in x 4 ft 1 ft in dep marked 1/16
		Raised mound of earth 2 ft high from
		4 pits 18X24X12 in dep for 1/16 Sec Cor
60	09	Set post 3X3 in x 4 ft 1 ft in dep marked 1/16
		Raised mound of earth 2 ft high from
		4 pits 18X24X12 in dep for 1/16 Sec Cor
80	12	To 1/16 Sec Cor on west boundary on S.W.
		of Section 27
		Bottom Land Level Soil 1st rate
		up Land rolling Soil 2nd rate
		From the 1/4 Sec Cor on west boundary
		of Section 27, 2 chs
		East on random line through Section 27
		Va 12° E

Township No 17, R.R. No 7 W

20	00	Set temporary 1/16 Sec Cor
30	00	Enter bottom N.W. 1/4
40	00	Set temporary C 1/4 Sec Cor
60	00	Set temporary 1/16 Sec Cor
79	88	Intersect N. and S. line at a point 20 lks South of 1/4 Sec Cor. on East boundary of Sec 27 from which Corner Trees South 89° 55' W On a true line through Section 27 Var 12° E
19	97	Set post 3x3 in x 4 ft 1 ft deep marked 1/16 Raised mound of earth 2 ft high from 4 pits 18x24x12 in deep for 1/16 Sec Cor
39	94	Set post 3x3 in x 4 ft 1 ft deep marked C 1/4 Raised mound of earth 2 ft high from 4 pits 18x24x12 in deep for Center 1/4 Sec Cor
59	91	Set post 3x3 in x 4 ft 1 ft deep marked 1/16 Raised mound of earth 2 ft high from 4 pits 18x24x12 in deep for 1/16 Sec Cor.
79	88	To 1/4 Sec Cor. on west boundary of Section 27 Bottom land Level Lots 1st rate Ash Land rolling Lots 2nd rate.

Township No 17, R.R. No 7 W

		From the 1/16 Sec Cor. on west boundary on N. line of Section 27, 2 chs East on a random line through Section 27 Var 12° E
20	00	Set temporary 1/16 Sec Cor
40	00	Set temporary 1/16 Sec Cor
40	20	Timber Cut 20 chs wide S.E.
59	00	Timber Cut 20 chs wide N.E. Scattering timber on margin
60	00	Set temporary 1/16 Sec Cor
72	50	Timber Cut 20 chs wide S.E.
80	24	Intersect N. and S. line at a point 16 lks North of 1/16 Sec Cor. on East boundary of Sec 27, from which Corner Trees North 89° 55' W On a true line through Section 27 Var 12° E
20	06	Set post 3x3 in x 4 ft 1 ft deep marked 1/16 Raised mound of earth 2 ft high from 4 pits 18x24x12 in deep for 1/16 Sec Cor
40	12	corner post 3x3 in diameter 4 ft in length set 1 ft Set post 3x3 in x 4 ft 1 ft deep marked 1/16 Raised mound of earth 2 ft high from 4 pits 18x24x12 in deep for 1/16 Sec Cor

Township No 17, N.R. No 7 W

60	18	Set post 3X3 in x 4 ft 1 ft deep Marked 1/16 Raised mound of earth 2 ft high from 4 pits 18X24X12 in deep for 1/16 Sec Cor
80	24	To 1/16 Sec Cor. on west boundary on N.W. of Section 27, Level Bottom Soil 1st rate
		North on a true line between Sect. 21 & 22 Va 12° E
20	00	Set post 3X3 in x 4 ft 1 ft deep Marked 1/4 Raised mound of earth 2 ft high from 4 pits 18X24X12 in deep for 1/16 Sec Cor
34	60	Timber beech 20 lks in diam N.E. Scattering timber on margin
40	00	Set post 3X3 in x 4 ft 1 ft deep marked 1/4 Raised mound of earth 2 ft high from 4 pits 18X24X12 in deep for 1/4 Sec Cor from which a Beech 24 in diam bears N 45 E 50 lks dist Beech 24 in diam bears S 40 E 60 lks dist
45	00	Enter Beech Corr for 1/4 Sec
60	00	Set post 3X3 in x 4 ft 1 ft deep marked 1/16 Raised mound of earth 2 ft high from

Township No 17, N.R. No 7 W

		4 pits 18X24X12 in deep for 1/16 Sec Cor
80	00	Set post 4X4 in x 4½ ft 1 ft deep raised mound of earth 2½ ft high from 4 pits 18X24X12 in deep for Cor to Sections 15-16-21 & 22 Level rolling soil 2nd rate
		East on a random line between Sections 15 & 22 Va 12° E
20	00	Set temporary 1/16 Sec Cor
40	00	Set temporary 1/4 Sec Cor
60	00	Set temporary 1/16 Sec Cor
80	04	Intersect N. & S. line at a point 72 lks South of Corner to Sections 14-15-22 & 23 from which Corner bears South 89 35 W On a true line between Sections 15 & 22 Va 12° E
20	01	Set post 3X3 in x 4 ft 1 ft deep marked 1/16 Raised mound of earth 2 ft high from 4 pits 18X24X12 in deep for 1/16 Sec Cor
40	02	Set post 3X3 in x 4 ft 1 ft deep marked 1/4 Raised mound of earth 2 ft high from 4 pits 18X24X12 in deep for 1/4 Sec Cor

Township No 17, N.R. No 7 W

60	03	Set post 3x3 in x 4 ft 1 ft deep Marked 1/16 Raised Mound of earth 2 ft high from 4 pits 18x24x12 in deep for 1/16 Sec Cor
80	04	To 6 mile to Sections 15-16 21 & 22 Land rolling Soil 2nd rate

From the 1/16 Sec Cor. on west boundary on S. 1/2 of Section 22, 2 chs East on random line through Section 22 Var 12° E

20	00	Set temporary 1/16 Sec Cor
22	00	Timber Cut 20 lks wide S.E
40	00	Set temporary 1/16 Sec Cor
42	00	Leave bottom N.W.S.E
60	00	Set temporary 1/16 Sec Cor
80	08	Intersect N. Mag. Line at a point 4 lks North of 1/16 Sec Cor. on East boundary on S. 1/2 of Sec 22 from which Corner 2 chs North 89° 58' W On a true line through Section 22 Var 12° E
20	02	Set post 3x3 in x 4 ft 1 ft deep Marked 1/16 Raised Mound of earth 2 ft high from

Township No 17, N.R. No 7 W

		4 pits 18x24x12 in deep for 1/16 Sec Cor
40	04	Set post 3x3 in x 4 ft 1 ft deep Marked 1/16 Raised Mound of earth 2 ft high from 4 pits 18x24x12 in deep for 1/16 Sec Cor.
60	06	Set post 3x3 in x 4 ft 1 ft deep Marked 1/16 Raised Mound of earth 2 ft high from 4 pits 18x24x12 in deep for 1/16 Sec Cor
80	08	To 1/16 Sec Cor. on west boundary on S. 1/2 of Section 22 Bottom Land level Soil 1st rate up Land rolling Soil 2nd rate.

From the 1/4 Sec Cor. on west boundary of Section 22, 2 chs East on random line through Section 22 Var 12° E

5	00	Timber Cut 20 lks wide N.E
19	00	Timber Cut 20 lks wide S.E
20	00	Set temporary 1/16 Sec Cor
35	00	Leave bottom N.W.S.E
40	00	Set temporary 1/4 Sec Cor
60	00	Set temporary 1/16 Sec Cor
80	00	Intersect N. Mag. Line at a point 4 lks North

Township No 17 N.R. No 7 W

			of 1/4 Sec Cor on East boundary of Sec 22 from which Corner 2 mm North 89° 54' W On a true line through Section 22 Var 12° E
20	00	Set post 3X3 in x 4 ft 1 ft deep marked 1/16 Raised Mound of earth 2 ft high from 4 pits 18X24X12 in deep for 1/16 Sec Cor	
40	00	Set post 3X3 in x 4 ft 1 ft deep marked C 1/4 Raised Mound of earth 2 ft high from 4 pits 18X24X12 in deep for Center 1/4 Sec Cor	
60	00	Set post 3X3 in x 4 ft 1 ft deep marked 1/16 Raised Mound of earth 2 ft high from 4 pits 18X24X12 in deep for 1/16 Sec Cor	
80	00	To 1/4 Sec Cor on west boundary of Section 22 Bottom Land Level Soil 1st rate Up Land rolling Soil 2nd rate.	
		From the 1/16 Sec Cor. On west boundary on N W 1/4 of Section 22. Run East on a random line through Section 22 Var 12° E	

Township No 17 N.R. No 7 W

20	00	Set temporary 1/16 Sec Cor	
40	00	Set temporary 1/16 Sec Cor	
60	00	Set temporary 1/16 Sec Cor	
79	92	Intersect N 1/4 line at 1/16 Sec Cor on East boundary on N E 1/4 of Section 22. from which Corner 2 mm West on a true line through Section 22 Var 12° E	
19	98	Set post 3X3 in x 4 ft 1 ft deep marked 1/16 Raised Mound of earth 2 ft high from 4 pits 18X24X12 in deep for 1/16 Sec Cor	
39	96	Set post 3X3 in x 4 ft 1 ft deep marked 1/16 Raised Mound of earth 2 ft high from 4 pits 18X24X12 in deep for 1/16 Sec Cor	
59	94	Set post 3X3 in x 4 ft 1 ft deep marked 1/16 Raised Mound of earth 2 ft high from 4 pits 18X24X12 in deep for 1/16 Sec Cor	
79	92	To 1/16 Sec Cor. On west boundary on N W 1/4 of Section 22 Land rolling Soil 2nd rate.	

Township No 17, R.R. No 7 W

		North on a true line between Sec 1, 15 & 16 Var 12° E
20	00	Set post 5x3 in x 4 ft - 1 ft deep Marked 1/16 Raised Mound of earth 2 ft high from 4 pits 18x24x12 in deep for 1/16 Sec Cor
40	00	Set post 5x3 in x 4 ft - 1 ft deep Marked 1/4 Raised Mound of earth 2 ft high from 4 pits 18x24x12 in deep for 1/4 Sec Cor
60	00	Set post 5x3 in x 4 ft - 1 ft deep Marked 1/16 Raised Mound of earth 2 ft high from 4 pits 18x24x12 in deep for 1/16 Sec Cor
80	00	Set post 5x3 in x 4 ft - 1 ft deep Raised Mound of earth 2 ft high from 4 pits 18x24x12 in deep for Cor to Sections 9-10-15 & 16 Land rolling Soil 2nd rate.

		East on a random line between Sec 1, 10 & 15 Var 12° E
20	00	Set temporary 1/16 Sec Cor
40	00	Set temporary 1/4 Sec Cor
60	00	Set temporary 1/16 Sec Cor.
80	00	Intersect Wm Hill's line at a point 4 chs North of Cor to Sections 10-11-14 & 15

Township No 17 R.R. No 7 W

		from which Corner Bears North 89° 54' W
		On a true line between Sections 10 & 15 Var 12° E
20	00	Set post 5x3 in x 4 ft - 1 ft deep Marked 1/16 Raised Mound of earth 2 ft high from 4 pits 18x24x12 in deep for 1/16 Sec Cor
40	00	Set post 5x3 in x 4 ft - 1 ft deep Marked 1/4 Raised Mound of earth 2 ft high from 4 pits 18x24x12 in deep for 1/4 Sec Cor
60	00	Set post 5x3 in x 4 ft - 1 ft deep Marked 1/16 Raised Mound of earth 2 ft high from 4 pits 18x24x12 in deep for 1/16 Sec Cor
80	00	To Corner to Sections 9-10-15 & 16 Land rolling Soil 2nd rate. November 6th 1845

		From this 1/16 Sec Cor. on west boundary on S side of Section 15. 2 chs East on a random line through Section 15 Var 12° E
20	00	Set temporary 1/16 Sec Cor
40	00	Set temporary 1/16 Sec Cor
60	00	Set temporary 1/16 Sec Cor

Township No 17, N.R. No 7 W

80	00	Intersect N. Mississippi at a point 2 links North of 1/16 Sec Cor. on East boundary on S. 1/2 of Sec 15. From which Corner Pecan North 59° 55' W On a true line through Section 15 Var 12° E
20	00	Set post 3x3 in x 4 ft 1 ft deep marked 1/16 Raised Mound of earth 2 ft high from 4 pits 18x24x12 in deep for 1/16 Sec Cor
40	00	Set post 3x3 in x 4 ft 1 ft deep marked 1/16 Raised Mound of earth 2 ft high from 4 pits 18x24x12 in deep for 1/16 Sec Cor
60	00	Set post 3x3 in x 4 ft 1 ft deep marked 1/16 Raised Mound of earth 2 ft high from 4 pits 18x24x12 in deep for 1/16 Sec Cor
80	00	To 1/16 Sec Cor. on west boundary on S. 1/2 of Section 15 Land rolling Soil 2nd rate

From the 1/4 Sec Cor. on west boundary of Section 15 Pecan East on a random line through Section 15 Var 12° E

Township No 17, N.R. No 7 W

20	00	Set temporary 1/16 Sec Cor
40	00	Set temporary C 1/4 Sec Cor
60	00	Set temporary 1/16 Sec Cor
80	12	Intersect N. Mississippi at 1/4 Sec Cor on East boundary of Section 15. From which Corner Pecan West on a true line through Section 15 Var 12° E
20	03	Set post 3x3 in x 4 ft 1 ft deep marked 1/16 Raised Mound of earth 2 ft high from 4 pits 18x24x12 in deep for 1/16 Sec Cor
40	06	Set post 3x3 in x 4 ft 1 ft deep marked C 1/4 Raised Mound of earth 2 ft high from 4 pits 18x24x12 in deep for Center 1/4 Sec Cor
60	09	Set post 3x3 in x 4 ft 1 ft deep marked 1/16 Raised Mound of earth 2 ft high from 4 pits 18x24x12 in deep for 1/16 Sec Cor
80	12	To 1/4 Sec Cor. on west boundary of Sec 15 Land rolling Soil 2nd rate.

From the 1/16 Sec Cor on west boundary on N.W. 1/4 of Section 15. Pecan East on a random line through Section 15 Var 12° E

Township No 17, N.R. No 7 W

20	00	Set temporary 1/16 Sec Cor
40	00	Set temporary 1/16 Sec Cor
60	00	Set temporary 1/16 Sec Cor
80	00	Intersect 1st mg line at a point 21 lks North of 1/16 Sec Cor. on East boundary of Sec 15, from which Corner Bears North 89° 51' W On a true line through Section 15 Var 12° E
20	00	Set post 3x3 in x 4 ft 1 ft deep marked 1/16 Raised mound of earth 2 ft high from 4 pits 18x24x12 in deep for 1/16 Sec Cor
40	00	Set post 3x3 in x 4 ft 1 ft deep marked 1/4 Raised mound of earth 2 ft high from 4 pits 18x24x12 in deep for 1/16 Sec Cor
60	00	Set post 3x3 in x 4 ft 1 ft deep marked 1/16 Raised mound of earth 2 ft high from 4 pits 18x24x12 in deep for 1/16 Sec Cor
80	00	To 1/16 Sec Cor. On west boundary of N.W.¼ of Section 15 Land rolling Soil 2nd rate

Township No 17, N.R. No 7 W

		North on a true line between Sec. 9 & 10 Var 12° E
20	00	Set post 3x3 in x 4 ft 1 ft deep marked 1/16 Raised mound of earth 2 ft high from 4 pits 18x24x12 in deep for 1/16 Sec Cor
40	00	Set post 3x3 in x 4 ft 1 ft deep marked 1/4 Raised mound of earth 2 ft high from 4 pits 18x24x12 in deep for 1/4 Sec Cor.
60	00	Set post 3x3 in x 4 ft 1 ft deep marked 1/16 Raised mound of earth 2 ft high from 4 pits 18x24x12 in deep for 1/16 Sec Cor
80	00	Set post 4x4 in x 4½ ft 2 ft deep raised mound of earth 2½ ft high from 4 pits 18x24x12 in deep for Cor to Sections 3-4-9 & 10 Land rolling Soil 2nd rate.
		East on a random line between Sections 3 & 10 Var 12° E
20	00	Set temporary 1/16 Sec Cor
40	00	Set temporary 1/4 Sec Cor
60	00	Set temporary 1/16 Sec Cor
79	96	Intersect 1st mg line at Corner to Sections 2-3-10 & 11

Township No 17, R. 8. No 700

		from which Corner 2 mm West on true line between Sections 3 & 10 Va 12° E
19	99	Set post 3x3 in x 4 ft 1 ft deep marked 1/16 Raised mound of earth 2 ft high from 4 pits 18x24x12 in deep for 1/16 Sec Cor
39	98	Set post 3x3 in x 4 ft 1 ft deep marked 1/4 Raised Mound of earth 2 ft high from 4 pits 18x24x12 in deep for 1/4 Sec Cor
59	97	Set post 3x3 in x 4 ft 1 ft deep marked 1/16 Raised mound of earth 2 ft high from 4 pits 18x24x12 in deep for 1/16 Sec Cor
79	96	To Corner to Sections 3-4-9 & 10 Land rolling Soil 2nd rate.

From the 1/16 Sec Cor. on west boundary on S. line of Section 10. 2 mm East on random line through Section 10 Va 12° E

20	00	Set temporary 1/16 Sec Cor
40	00	Set temporary 1/16 Sec Cor
60	00	Set temporary 1/16 Sec Cor
80	16	Intersect No line at a point 12 lks North

Township No 17, R. 8. No 700

		of 1/16 Sec Cor. on East boundary on S. line of Sec 10 from which Corner 2 mm North 89° 55' W On true line through Section 10 Va 12° E
20	04	Set post 3x3 in x 4 ft 1 ft deep marked 1/16 Raised mound of earth 2 ft high from 4 pits 18x24x12 in deep for 1/16 Sec Cor
40	08	Set post 3x3 in x 4 ft 1 ft deep marked 1/16 Raised mound of earth 2 ft high from 4 pits 18x24x12 in deep for 1/16 Sec Cor
60	12	Set post 3x3 in x 4 ft 1 ft deep marked 1/16 Raised mound of earth 2 ft high from 4 pits 18x24x12 in deep for 1/16 Sec Cor
80	16	To 1/16 Sec Cor. on west boundary on S. line of Section 10 Land rolling Soil 2nd rate.

From the 1/4 Sec Cor on west boundary of Section 10. 2 mm East on random line through Section 10 Va 12° E

20	00	Set temporary 1/16 Sec Cor

Township No 17 N.R. No 7 W

40	00	Set	temporary 6 1/4 Sec Cor
60	00	Set	temporary 1/16 Sec Cor
80	16	Intersect N and S line at a point 12 chs North of 1/4 Sec Cor, on East boundary of Sec 10
		from which Corner 2 bears North 89° 55' W
		On a true line through Section 10 bar 12° E
20	00	Set post 5x3 in x 4 ft 1 ft deep marked 1/16 Raised Mound of earth 2 ft high from 4 pits 18x24x12 in deep for 1/16 Sec Cor
40	08	Set post 5x3 in x 4 ft 1 ft deep marked 6 1/4 Raised Mound of earth 2 ft high from 4 pits 18x24x12 in deep for bearing 1/4 Sec Cor
60	12	Set post 5x3 in x 4 ft 1 ft deep marked 1/16 Raised Mound of earth 2 ft high from 4 pits 18x24x12 in deep for 1/16 Sec Cor
80	16	To 1/4 Sec Cor, on west boundary of Section 10
		Chord rolling for 12 chs North

Township No 17 N.R. No 7 W

		From the 1/16 Sec Cor, on west boundary on N.W. 1/4 of Section 10, 2 chs East on chord line through Section 10 bar 12° E
20	00	Set	temporary 1/16 Sec Cor
40	00	Set	temporary 1/16 Sec Cor
60	00	Set	temporary 1/16 Sec Cor
80	04	Intersect N and S line at a point 4 chs North of 1/16 Sec Cor, on East boundary on N.W. 1/4 of Sec 10
		from which Corner 2 bears North 89° 58' W
		On a true line through Section 10 bar 12° E
20	01	Set post 5x3 in x 4 ft 1 ft deep marked 1/16 Raised Mound of earth 2 ft high from 4 pits 18x24x12 in deep for 1/16 Sec Cor
40	02	Set post 5x3 in x 4 ft 1 ft deep marked 1/16 Raised Mound of earth 2 ft high from 4 pits 18x24x12 in deep for 1/16 Sec Cor
60	03	Set post 5x3 in x 4 ft 1 ft deep marked 1/16 Raised Mound of earth 2 ft high from 4 pits 18x24x12 in deep for 1/16 Sec Cor
80	04	To 1/16 Sec Cor, on west boundary on N.W. 1/4 of Section 10
		Chord rolling for 12 chs West

Township No 17 N.R. No 70 W

			North on random line between sec. 3 & 4
			bar 12° E
20	00	Set	temporary 1/16 Sec Cor
40	00	Set	temporary 1/4 Sec Cor
60	00	Set	temporary 1/16 Sec Cor
76	10	Intersect	North boundary of Township
			27 chs East of Cor to Sections 3 & 4
			from which Corner Bears
			South 12' E
			On a true line between Sections 3 & 4
			bar 12° E
16	10	Set post	3 x 3 in x 4 ft 1 ft deep marked 1/16
			Raised Mound of earth 2 ft high from
			4 pits 18 x 24 x 12 in deep for 1/16 Sec Cor
36	10	Set post	3 x 3 in x 4 ft 1 ft deep marked 1/4
			Raised Mound of earth 2 ft high from
			4 pits 18 x 24 x 12 in deep for 1/4 Sec Cor
56	10	Set post	3 x 3 in x 4 ft 1 ft deep marked 1/16
			Raised Mound of earth 2 ft high from
			4 pits 18 x 24 x 12 in deep for 1/16 Sec Cor
76	10	To corner to Sections 3-4-9 & 10	
			Land rolling Soil 2nd rate

Township No 17 N.R. No 70 W

			From this 1/16 Sec Cor. on west boundary
			on S. line of Section 3. Run
			East on random line through Section 3
			bar 12° E
20	00	Set	temporary 1/16 Sec Cor
40	00	Set	temporary 1/16 Sec Cor
60	00	Set	temporary 1/16 Sec Cor
80	12	Intersect	Q. line at 1/16 Sec Cor. on East
			boundary on S.E. ¼ of Section 3
			from which Corner Bears
			West on a true line through Section 3
			bar 12° E
20	03	Set post	3 x 3 in x 4 ft 1 ft deep marked 1/16
			Raised Mound earth 2 ft high from
			4 pits 18 x 24 x 12 in deep for 1/16 Sec Cor
40	06	Set post	3 x 3 in x 4 ft 1 ft deep marked 1/16
			Raised Mound of earth 2 ft high from
			4 pits 18 x 24 x 12 in deep for 1/16 Sec Cor
60	09	Set post	3 x 3 in x 4 ft 1 ft deep marked 1/16
			Raised Mound of earth 2 ft high from
			4 pits 18 x 24 x 12 in deep for 1/16 Sec Cor
80	12	To 1/16 Sec Cor.	on west boundary on S.E. ¼ of Section 3
			Land rolling Soil 2nd rate.

13 88

Township No 17, R. B. No 710

From the N½ Sec Cor. on west boundary of Section 3. Run East on random line through Section 3 Va 12° E

20	00	Set	temporary ¼ Sec Cor
40	00	Set	temporary C¼ Sec Cor
60	00	Set	temporary ¼ Sec Cor
79	92	Intersect N'ly B line, at a point 7 lks North of ¼ Sec Cor, on East boundary of Sec 3 from which Corner Run North 89° 53' W

On a true line through Section 3 Va 12° E

19	98	Set post 3X3 in x 4 ft 1 ft dug marked ¼ Raised mound of earth 2 ft high from 4 pits 18X24X12 in dug for ¼ Sec Cor
39	96	Set post 3X3 in x 4 ft 1 ft dug marked C¼ Raised mound of earth 2 ft high from 4 pits 18X24X12 in dug for Center ¼ Sec Cor
59	94	Set post 3X3 in x 4 ft 1 ft dug marked ¼ Raised mound of earth 2 ft high from 4 pits 18X24X12 in dug for ¼ Sec Cor
79	92	To ¼ Sec Cor. on west boundary of Section 3. Land rolling Soil Sandy etc.

169
13

Township No 17, R. B. No 710

From the ¼ Sec Cor. on west boundary on N.W¼ of Section 3. Run East on random line through Section 3 Va 12° E

20	00	Set	temporary ¼ Sec Cor
40	00	Set	temporary ¼ Sec Cor
60	00	Set	temporary ¼ Sec Cor
79	96	Intersect N'ly B line, at a point 7 lks North of ¼ Sec Cor, on East boundary of N½ of Sec 3 from which Corner Run North 89° 57' W

On a true line through Section 3 Va 12° E

19	99	Set post 3X3 in x 4 ft 1 ft dug marked ¼ Raised mound of earth 2 ft high from 4 pits 18X24X12 in dug for ¼ Sec Cor
39	98	Set post 3X3 in x 4 ft 1 ft dug marked ¼ Raised mound of earth 2 ft high from 4 pits 18X24X12 in dug for ¼ Sec Cor
59	97	Set post 3X3 in x 4 ft 1 ft dug marked ¼ Raised mound of earth 2 ft high from 4 pits 18X24X12 in dug for ¼ Sec Cor
79	96	To ¼ Sec Cor. on west boundary on N½ of Sec 3 Land rolling Soil Sandy etc.

Township No 17, N.R. No 7 W

		North on a true line between Sec 28 & 33
		Var 12° E
22	50	Again p 86
20	00	Set post 3x3 in x 4 ft 1 ft deep marked 1/16
		Raised Mound of earth 2 ft high from
		4 pits 18x24x12 in deep for 1/16 Sec Cor
21	50	Begining 24
40	00	Set post 3x3 in x 4 ft 1 ft deep marked 1/4
		Raised Mound of earth 2 ft high from
		4 pits 18x24x12 in deep for 1/4 Sec Cor
60	00	Set post 3x3 in x 4 ft 1 ft deep marked 1/16
		Raised Mound of earth 2 ft high from
		4 pits 18x24x12 in deep for 1/16 Sec Cor
80	00	Set post 4x4 in x 4½ ft 1 ft deep raised mound
		of earth 2½ ft high from 4 pits 18x24x12 in
		deep for Cor, to Sections 20-29-32 & 33
		Land rolling Soil 2nd rate.
		November 8th 1875
		East on random line between Sec 28 & 33
		Var 12° E
20	00	Set temporary 1/16 Sec Cor
40	00	Set temporary 1/4 Sec Cor
60	00	Set temporary 1/16 Sec Cor
80	04	Intersect 1st Mag line at a point 16 lks South
		of Corner to Sections 27-28-33 & 34

Township No 17, N.R. No 7 W

		from which bearing 2 trees
		South 89° 53' W
		On a true line between Sections 28 & 33
		Var 12° E
20	01	Set post 3x3 in x 4 ft 1 ft deep marked 1/16
		Raised Mound of earth 2 ft high from
		4 pits 18x24x12 in deep for 1/16 Sec Cor
40	02	Set post 3x3 in x 4 ft 1 ft deep marked 1/4
		Raised Mound of earth 2 ft high from
		4 pits 18x24x12 in deep for 1/4 Sec Cor
60	03	Set post 3x3 in x 4 ft 1 ft deep marked 1/16
		Raised Mound of earth 2 ft high from
		4 pits 18x24x12 in deep for 1/16 Sec Cor
80	04	To Corner to Sections 28-29-32 & 33
		Land rolling Soil 2nd rate.
		From the 1/16 Sec Cor on west boundary
		of S.W. 1/4 of Section 33. 2 chs
		East on random line through Section 33
		Var 12° E
20	00	Set temporary 1/16 Sec Cor
40	00	Set temporary 1/16 Sec Cor
60	00	Set temporary 1/16 Sec Cor

Township No 17. N.R. No 7 W

80	04	Intersect No mg line at 1/16 Sec Cor on East boundary of S.E. 1/4 of Section 33. from which Corner Bears West on a true line through Section 33 Var 12° E
20	01	Set post 3x3 in x 4 ft 1 ft deep marked 1/16 Raised Mound of earth 2 ft high from 4 pits 18x24x12 in deep for 1/16 Sec Cor
40	02	Set post 3x3 in x 4 ft 1 ft deep marked 1/16 Raised mound of earth 2 ft high from 4 pits 18x24x12 in deep for 1/16 Sec Cor
60	03	Set post 3x3 in x 4 ft 1 ft deep marked 1/16 Raised Mound of earth 2 ft high from 4 pits 18x24x12 in deep for 1/16 Sec Cor
80	04	To 1/16 Sec Cor. on west boundary of Section 33 Land rolling Soil 2nd rate

---

From the 1/4 Sec Cor. on west boundary of Section 33. Bears East on a true line through Section 33 Var 12° E

20	00	Set temporary 1/16 Sec Cor

Township No 17. N.R. No 7 W

40	00	Set temporary 6 1/4 Sec Cor
60	00	Set temporary 1/16 Sec Cor
80	12	Intersect No mg line at a point 20 chs South of 1/4 Sec Cor. on East boundary of Sec 33 from which Corner Bears South 89° 51' W On a true line through Section 33 Var 12° E
20	03	Set post 3x3 in x 4 ft 1 ft deep marked 1/16 Raised mound of earth 2 ft high from 4 pits 18x24x12 in deep for 1/16 Sec Cor
40	06	Set post 3x3 in x 4 ft 1 ft deep marked 6 1/4 Raised mound of earth 2 ft high from 4 pits 18x24x12 in deep for Center 1/4 Sec Cor
60	09	Set post 3x3 in x 4 ft 1 ft deep marked 1/16 Raised mound of earth 2 ft high from 4 pits 18x24x12 in deep for 1/16 Sec Cor
80	12	To 1/4 Sec Cor. on west boundary of Section 33 Land rolling Soil 2nd rate

---

Township No 17. N.R. No 7 W

		From this Sec Cor. on west boundary of N.W.¼ of Section 33. I run East on random line through Section 33 Var 12° E
20	00	Set temporary 1/16 Sec Cor
40	00	Set temporary 1/16 Sec Cor
60	00	Set temporary 1/16 Sec Cor
80	16	Intersect N.&S. line at a point 14 lks North of 1/16 Sec Cor. on East boundary of N.E.¼ of Sec 33 from which found 2 trees North 89° 54' W
		On a true line through Section 33 Var 12° E
20	04	Set post 5x3 in x 4 ft 1 ft dep marked 1/16 Raised mound of earth 2 ft high from 4 pits 18x24x12 in dep for 1/16 Sec Cor
40	08	Set post 5x3 in x 4 ft 1 ft dep marked 1/16 Raised mound of earth 2 ft high from 4 pits 18x24x12 in dep for 1/16 Sec Cor
60	12	Set post 5x3 in x 4 ft 1 ft dep marked 1/16 Raised mound of earth 2 ft high from 4 pits 18x24x12 in dep for 1/16 Sec Cor
80	16	To 1/16 Sec Cor. on west boundary of N.W.¼ of Sec 33
		Land rolling Soil 2nd rate

Township No 17. N.R. No 7 W

		North on a true line between Secs 28 & 29 Var 12° E
20	00	Set post 5x3 in x 4 ft 1 ft dep marked 1/16 Raised mound of earth 2 ft high from 4 pits 18x24x12 in dep for 1/16 Sec Cor
40	00	Set post 5x3 in x 4 ft 1 ft dep marked 1/4 Raised mound of earth 2 ft high from 4 pits 18x24x12 in dep for 1/4 Sec Cor
60	00	Set post 5x3 in x 4 ft 1 ft dep marked 1/16 Raised mound of earth 2 ft high from 4 pits 18x24x12 in dep for 1/16 Sec Cor
80	00	Set post 4x4 in x 4½ ft 1 ft dep raised mound of earth 2½ ft high from 4 pits 18x24x12 in dep for Cor to Sections 20-21-28 & 29
		Land rolling Soil 2nd rate
		East on random line between Secs 21 & 28 Var 12° E
15	00	Enter bottom of N.W. & S.E.
20	00	Set temporary 1/16 Sec Cor
40	00	Set temporary 1/4 Sec Cor
60	00	Set temporary 1/16 Sec Cor
79	96	Intersect N.&S. line at Corner to

Township No 17 N.R. No 7 W

		Sections 21-22-27 & 28
		from which Corner 2 cors
		West on a true line between Sections 21 & 28
		bears 12° E
19	99	Set post 3x3 in x 4 ft 1 ft deep marked 1/16
		Raised mound of earth 2 ft high from
		4 pits 18x24x12 in deep for 1/16 Sec Cor
39	98	Set post 3x3 in x 4 ft 1 ft deep marked 1/4
		Raised mound of earth 2 ft high from
		4 pits 18x24x12 in deep for 1/4 Sec Cor
59	97	Set post 3x3 in x 4 ft 1 ft deep marked 1/16
		Raised mound of earth 2 ft high from
		4 pits 18x24x12 in deep for 1/16 Sec Cor
79	96	To Corner to Sections 20-21-28 & 29
		Cover bottom Soil 1st rate
		From the 1/16 Sec Cor. on west boundary
		on S. 1/4 of Section 28. 2 cors
		East on random line through Section 28
		bears 12° E
20	00	Set temporary 1/16 Sec Cor
40	00	Set temporary 1/16 Sec Cor
60	00	Set temporary 1/16 Sec Cor

Township No 17 N.R. No 7 W

80	20	Intersect Township line at a point 20 lks North
		of 1/16 Sec Cor. on East boundary of S. E. 1/4 of Sec 28
		from which Corner 2 cors
		North 89° 51' W
		On a true line through Section 28
		bears 12° E
20	05	Set post 3x3 in x 4 ft 1 ft deep marked 1/16
		Raised mound of earth 2 ft high from
		4 pits 18x24x12 in deep for 1/16 Sec Cor
40	10	Set post 3x3 in x 4 ft 1 ft deep marked 1/16
		Raised mound of earth 2 ft high from
		4 pits 18x24x12 in deep for 1/16 Sec Cor
60	15	Set post 3x3 in x 4 ft 1 ft deep marked 1/16
		Raised mound of earth 2 ft high from
		4 pits 18x24x12 in deep for 1/16 Sec Cor
80	20	To 1/16 Sec Cor. on west boundary on
		S. 1/4 of Section 28
		Land rolling Soil 2nd rate
		From the 1/4 Sec Cor. on west boundary
		of Section 28. 2 cors
		East on random line through Section 28
		bears 12° E

Township No 17, N.R. No 7 W

20	00	Set	temporary 1/16 Sec Cor
40	00	Set	temporary 6/4 Sec Cor
60	00	Set	temporary 1/16 Sec Cor
80	12	Intersect N. & W. line at a point 22 lks South of 1/4 Sec Cor. on East boundary of Sec 28 from which Cor 2 pines South 89° 55' W On a true line through Section 28 Va 12° E	
20	03	Set post 18 x 3 in x 4 ft 1 ft deep marked 1/16 Raised Mound of earth 2 ft high from 4 pits 18 x 24 x 12 in deep for 1/16 Sec Cor	
40	06	Set post 18 x 3 in x 4 ft 1 ft deep marked 6/4 Raised Mound of earth 2 ft high from 4 pits 18 x 24 x 12 in deep for Center 1/4 Sec Cor	
60	09	Set post 18 x 3 in x 4 ft 1 ft deep marked 1/16 Raised Mound of earth 2 ft high from 4 pits 18 x 24 x 12 in deep for 1/16 Sec Cor	
80	12	To 1/4 Sec Cor. on west boundary of Section 28. Land rolling Soil 2nd rate.	

Township No 17, N.R. No 7 W

			From this 1/16 Sec Cor. on west boundary On N.W. 1/4 of Section 28. 2 pines East on a random line through Section 28 Va 12° E
20	00	Set 29	temporary 1/16 Sec Cor
40	00	Set	temporary 1/16 Sec Cor
60	00	Set	temporary 1/16 Sec Cor
x 80	12	Intersect N. & W. line at 1/16 Sec Cor on East boundary on N.E. 1/4 of Section 28 from which Cor 2 pines West on a true line through Section 28 Va 12° E	
20	03	Set post 18 x 3 in x 4 ft 1 ft deep marked 1/16 Raised Mound of earth 2 ft high from 4 pits 18 x 24 x 12 in deep for 1/16 Sec Cor	
40	06	Set post 18 x 3 in x 4 ft 1 ft deep marked 1/16 Raised Mound of earth 2 ft high from 4 pits 18 x 24 x 12 in deep for 1/16 Sec Cor	
60	09	Set post 18 x 3 in x 4 ft 1 ft deep marked 1/16 Raised Mound of earth 2 ft high from 4 pits 18 x 24 x 12 in deep for 1/16 Sec Cor	
80	12	To 1/16 Sec Cor. on west boundary on N.W. 1/4 of Sec 28 Land rolling Soil 2nd rate.	

Township No 17. N.R. No 7 W

		North on a true line between Sections 20 & 21 Var 12° E
18	00	Enter bottom N.W. & S.E.
20	00	Set post 3x3 in x 4 ft 1 ft dup marked 1/16 Raised Mound of earth 2 ft high from 4 pits 18x24x12 in dup for 1/16 Sec Cor
40	00	Set post 3x3 in x 4 ft 1 ft dup marked 1/4 Raised Mound of earth 2 ft high from 4 pits 18x24x12 in dup for 1/4 Sec Cor
58	00	Spring branch 6 links wide
60	00	Set post 3x3 in x 4 ft 1 ft dup marked 1/16 Raised Mound of earth 2 ft high from 4 pits 18x24x12 in dup for 1/16 Sec Cor
76	00	Timber creek 20 lks wide N.E.
80	00	Set post 4x4 in x 4½ ft 1 ft dup raised Mound of earth 2½ ft high from 4 pits 18x24x12 in dup for Cor to Sections 16-17-20 & 21
		Bottom Land Level Soil 1st rate
		up Land rolling Soil 2nd rate.

Township No 17. N.R. No 7 W

		East on random line between Sec 16 & 21 Var 12° E
16	00	Leave bottom N.W. & S.E.
20	00	Set temporary 1/16 Sec Cor
40	00	Set temporary 1/4 Sec Cor
60	00	Set temporary 1/16 Sec Cor
79	96	Intersect W. end line at a point 22 lks South of Corner to Sections 15-16-21 & 22 from which Corner 2 Sun South 89° 51' W
		On a true line between Sections 16 & 21 Var 12° E
19	99	Set post 3x3 in x 4 ft 1 ft dup marked 1/16 Raised Mound of earth 2 ft high from 4 pits 18x24x12 in dup for 1/16 Sec Cor
39	98	Set post 3x3 in x 4 ft 1 ft dup marked 1/4 Raised Mound of earth 2 ft high from 4 pits 18x24x12 in dup for 1/4 Sec Cor
59	97	Set post 3x3 in x 4 ft 1 ft dup marked 1/16 Raised Mound of earth 2 ft high from 4 pits 18x24x12 in dup for 1/16 Sec Cor
79	96	To Cor common to Sections 16-17-20 & 21
		Bottom Land Level Soil 1st rate. up Land rolling Soil 2nd rate

Township No 17, R. No 10 W

From the 1/16 Sec Cor, on west boundary
of S.W.¼ of Section 21, 2 rods
East on a random line through Section 21
Va 12° E

20	00	Set temporary 1/16 Sec Cor
40	00	Set temporary 1/16 Sec Cor
43	00	4 Pines in North
60	00	Set temporary 1/16 Sec Cor
80	20	Intersect N. & S. line at a point 12 lks South of 1/16 Sec Cor, on East boundary of S.E.¼ of Sec 21 from which Corner 2 rods South 89° 55' W
		On a true line through Section 21 Va 12° E
20	05	Set post 3X3 in x 4 ft 1 ft deep marked 1/16 Raised Mound of earth 2 ft high from 4 pits 18X24X12 in deep for 1/16 Sec Cor
40	10	Set post 3X3 in x 4 ft 1 ft deep marked 1/16 Raised Mound of earth 2 ft high from 4 pits 18X24X12 in deep for 1/16 Sec Cor
60	15	Set post 3X3 in x 4 ft 1 ft deep marked 1/16 Raised Mound of earth 2 ft high from 4 pits 18X24X12 in deep for 1/16 Sec Cor

Township No 17, R. No 10 W

80	20	To 1/16 Sec Cor, on west boundary on S.W.¼ of Section 21
		Land Level Soil 1st rate.
		November 9th 1875

From the 1/4 Sec Cor, on west boundary
of Section 21, 2 rods
East on a random line through Sec 21
Va 12° E

20	00	Set temporary 1/16 Sec Cor
40	00	Set temporary 1/4 Sec Cor
40	60	Timber Creek S.E. 20 lks wide
60	00	Set temporary 1/16 Sec Cor
68	00	Enter timber N. & S.
80	12	Intersect N. & S. line at a point 4 lks South of 1/4 Sec Cor, on East boundary of Sec 21 from which Corner 2 rods South 89° 54' W
		On a true line through Section 21 Va 12° E
20	03	Set post 3X3 in x 4 ft 1 ft deep marked 1/16 Raised Mound of earth 2 ft high from 4 pits 18X24X12 in deep for 1/16 Sec Cor

Township No 17, N. R. No 7 W

40	06	Set post 3x3 in x 4 ft 1 ft dug marked 6/4 Raised mound of earth 2 ft high from 4 pits 18x24x12 in dug for Center 1/4 Sec Cor
60	09	Set post 3x3 in x 4 ft 1 ft dug marked 1/6 Raised Mound of earth 2 ft high from 4 pits 18x24x12 in dug for 1/6 Sec Cor
80	12	To 1/4 Sec Cor. on west boundary of Section 21. Land Level Soil 1st rate.

From the 1/6 Sec Cor. on west boundary on W. to 1/4 of Section 21. 2 rods East on random line through Section 21 Var 12° E

5	50	Spring branch 5 lks wide N.E.
17	50	Timber Creek 20 lks wide S.E.
20	00	Set temporary 1/6 Sec Cor
40	00	Set temporary 1/6 Sec Cor
60	00	Set temporary 1/6 Sec Cor
65	00	Leave bottom N.W. & S.E.
80	04	Intersect N. & S. line at a point 4 lks South of 1/6 Sec Cor. on East boundary on N. E. of Sec 21 from which Course 2 rods South 89° 58' W

Township No 17, N. R. No 7 W

On a true line through Section 21 Var 12° E

20	01	Set post 3x3 in x 4 ft 1 ft dug marked 1/6 Raised mound of earth 2 ft high from 4 pits 18x24x12 in dug for 1/6 Sec Cor
40	02	Set post 3x3 in x 4 ft 1 ft dug marked 1/6 Raised Mound of earth 2 ft high from 4 pits 18x24x12 in dug for 1/6 Sec Cor
60	03	Set post 3x3 in x 4 ft 1 ft dug marked 1/6 Raised Mound of earth 2 ft high from 4 pits 18x24x12 in dug for 1/6 Sec Cor
80	04	To 1/6 Sec Cor. on west boundary on Sec 21 Bottom Land Level Soil 1st rate Up Land rolling Soil 2nd rate

North on a true line between Sections 16 & 17 Var 12° E

20	00	Set post 3x3 in x 4 ft 1 ft dug marked 1/6 Raised mound of earth 2 ft high from 4 pits 18x24x12 in dug for 1/6 Sec Cor
22	50	Leave bottom N.W. & S.E.
40	00	Set post 3x3 in x 4 ft 1 ft dug marked 1/4 Raised mound of earth 2 ft high from

Township No 17, N.R. No 7 W

		4 pits 18x24x12 in deep for 1/4 Sec Cor.
60	00	Set post 3x3 in x 4 ft 1 ft deep Marked 1/16
		Raised Mound of earth 2 ft high from
		4 pits 18x24x12 in deep for 1/16 Sec Cor
80	00	Set post 4x4 in x 4 1/2 ft 1 ft deep raised Mound
		of earth 2 1/2 ft high from 4 pits 18x24x12 in
		deep for Cor to Sections 8-9-16 & 17
		Land rolling Soil 2nd rate.
		East on random line between Sec 9 & 16
		Var 12° E
20	00	Set temporary 1/16 Sec Cor
40	00	Set temporary 1/4 Sec Cor
60	00	Set temporary 1/16 Sec Cor
79	92	Intersect W and S line at a point 12 lks South
		of Cor to Sections 9-10-15 & 16
		from which bears Deun
		South 87° 55' W
		On a true line between Sections 9 & 16
		Var 12° E
19	98	Set post 3x3 in x 4 ft 1 ft deep Marked 1/16
		Raised Mound of earth 2 ft high from
		4 pits 18x24x12 in deep for 1/16 Sec Cor

Township No 17, N.R. No 7 W

39	96	Set post 3x3 in x 4 ft 1 ft deep Marked 1/4
		Raised Mound of earth 2 ft high from
		4 pits 18x24x12 in deep for 1/4 Sec Cor
59	94	Set post 3x3 in x 4 ft 1 ft deep Marked 1/16
		Raised Mound of earth 2 ft high from
		4 pits 18x24x12 in deep for 1/16 Sec Cor
79	92	To Corner to Sections 8-9-16 & 17
		Land rolling Soil 2nd rate.
		From the 1/16 Sec Cor on west boundary
		on S. Cor of Section 16. I run
		East on random line through Section 16
		Var 12° E
5	00	Leave bottom N.W. & S.E.
20	00	Set temporary 1/16 Sec Cor
40	00	Set temporary 1/16 Sec Cor
60	00	Set temporary 1/16 Sec Cor
80	08	Intersect W and S line at a point 4 lks South
		of 1/16 Sec Cor. on East boundary of Sec 16
		from which bears Deun
		South 87° 54' W
		On a true line through Section 16
		Var 12° E

Township No 17. N.R. No 7 W

20	02	Set post 3x3 in x 4 ft 1 ft deep Marked 1/16 Raised Mound of earth 2 ft high from 4 pits 18x24x12 in deep for 1/16 Sec Cor
40	04	Set post 3x3 in x 4 ft 1 ft deep Marked 1/16 Raised Mound of earth 2 ft high from 4 pits 18x24x12 in deep for 1/16 Sec Cor
60	06	Set post 3x3 in x 4 ft 1 ft deep Marked 1/16 Raised Mound of earth 2 ft high from 4 pits 18x24x12 in deep for 1/16 Sec Cor
80	08	To 1/16 Sec Cor. on west boundary on S. W¼ of Section 16 Land rolling Soil 2nd rate

From the 1/4 Sec Cor. on west boundary of Section 16, 2 runs East on random line through Sec 16 Va 12° E

20	00	Set temporary 1/16 Sec Cor
40	00	Set temporary 1/4 Sec Cor
60	00	Set temporary 1/16 Sec Cor
80	04	Intersect W'ly line at a point 4 lks South of 1/4 Sec Cor. on East boundary of Sec 16 from which Corner 2 runs South 89°54' W

Township No 17. N.R. No 7 W

On a true line through Section 16 Va 12° E

20	01	Set post 3x3 in x 4 ft 1 ft deep Marked 1/16 Raised Mound of earth 2 ft high from 4 pits 18x24x12 in deep for 1/16 Sec Cor
40	02	Set post 3x3 in x 4 ft 1 ft deep Marked 1/4 Raised Mound of earth 2 ft high from 4 pits 18x24x12 in deep for Quarter 1/4 Sec Cor
60	03	Set post 3x3 in x 4 ft 1 ft deep Marked 1/16 Raised Mound of earth 2 ft high from 4 pits 18x24x12 in deep for 1/16 Sec Cor
80	04	To 1/4 Sec Cor. on west boundary of Section 16 Land rolling Soil 2nd rate

From the 1/16 Sec Cor. on west boundary on N W¼ of Section 16, 2 runs East on random line through Section 16 Va 12° E

20	00	Set temporary 1/16 Sec Cor
40	00	Set temporary 1/16 Sec Cor
60	00	Set temporary 1/16 Sec Cor
80	08	Intersect W'ly line at 1/16 Sec Cor. on East

Township No 17, N.R. No 70

		boundary on N. 6th of Section 16
		from which Corner Iron
		West on a true line through Section 16,
		Va 12° E
20	02	Set post 3X3 in x 4ft 1ft deep Marked 1/16
		Raised Mound of earth 2ft high from
		4 pits 18X24X12 in deep for 1/16 Sec Cor
40	04	Set post 3X3 in x 4ft 1ft deep Marked 1/16
		Raised Mound of earth 2ft high from
		4 pits 18X24X12 in deep for 1/16 Sec Cor
60	06	Set post 3X3 in x 4ft 1ft deep Marked 1/16
		Raised Mound of earth 2ft high from
		4 pits 18X24X12 in deep for 1/16 Sec Cor
80	08	To 1/16 Sec Cor. on west boundary on
		N. 10th of Section 16
		Land rolling Soil 2nd rate

North on a true line between Sec. 8 & 9
Va 12° E

20	00	Set post 3X3 in x 4ft 1ft deep Marked 1/16
		Raised Mound of earth 2ft high from
		4 pits 18X24X12 in deep for 1/16 Sec Cor
40	00	Set post 3X3 in x 4ft 1ft deep Marked 1/4

Township No 17, N.R. No 70

		Raised Mound of earth 2ft high from
		4 pits 18X24X12 in deep for 1/4 Sec Cor
60	00	Set post 3X3 in x 4ft 1ft deep Marked 1/16
		Raised Mound of earth 2ft high from
		4 pits 18X24X12 in deep for 1/16 Sec Cor
80	00	Set post 4X4 in x 4ft 2ft deep raised Mound
		of earth 2ft high from 4 pits 18X24X12 in
		deep for Cor to Sections 4 5 8 9
		Land rolling Soil 2nd rate.

East on random line between Sec. 4 & 9
Va 12° E

20	00	Set temporary 1/16 Sec Cor
40	00	Set temporary 1/4 Sec Cor
60	00	Set temporary 1/16 Sec Cor
79	92	Intersect N. and S. line at a point 16 lks North
		of Cor to Sections 3 4 9 & 10
		from which Cor Iron
		North 89° 53' W
		On a true line between Sections 4 & 9
		Va 12° E
19	98	Set post 3X3 in x 4ft 1ft deep Marked 1/16
		Raised Mound of earth 2ft high from

Township No 17. N.R. No 7 W

		4 pits 18x24x12 in deep for 1/16 Sec Cor
39	96	Set post 3x3 in x 4 ft 1 ft deep Marked 1/4
		Raised Mound of earth 2 ft high from
		4 pits 18x24x12 in deep for 1/4 Sec Cor
59	94	Set post 3x3 in x 4 ft 1 ft deep Marked 1/16
		Raised Mound of earth 2 ft high from
		4 pits 18x24x12 in deep for 1/16 Sec Cor
79	92	To Corner to Sections 4-5-8-9.
		Land varying Lost 2nds rate.

Thence with 1/16 Sec Cor. on west boundary
on S. 1/2 of Section 9. 2 miles
East on random line through Section 9
Var 12° E

20	00	Set temporary 1/16 Sec Cor
40	00	Set temporary 1/16 Sec Cor
60	00	Set temporary 1/16 Sec Cor
80	16	Intersect Va. and Ill. line at a point 4 lks South
		of 1/16 Sec Cor. on East boundary on S. 1/2 of Sec 9
		from which Corner 2 miles
		South 89° 54' W

On a random line through Section 9
Var 12° E

Township No 17. N.R. No 7 W

20	04	Set post 3x3 in x 4 ft 1 ft deep marked 1/16
		Raised Mound of earth 2 ft high from
		4 pits 18x24x12 in deep for 1/16 Sec Cor
40	08	Set post 3x3 in x 4 ft 1 ft deep marked 1/16
		Raised Mound of earth 2 ft high from
		4 pits 18x24x12 in deep 1/16 Sec Cor
60	12	Set post 3x3 in x 4 ft 1 ft deep Marked 1/16
		Raised mound of earth 2 ft high from
		4 pits 18x24x12 in deep for 1/16 Sec Cor
80	16	To 1/16 Sec Cor. on west boundary on
		S. 1/2 of Section 9
		Land varying Lost 2nds rate.

Thence with 1/4 Sec Cor. on west boundary
of Section 9. 2 miles
East on random line through Section 9
Var 12° E

20	10	Set temporary 1/16 Sec Cor
40	00	Set temporary 1/4 Sec Cor
60	00	Set temporary 1/16 Sec Cor
80	04	Intersect Va. and Ill. line at a point 25 lks South
		of 1/4 Sec Cor. on East boundary of Section 9
		from which Corner 2 miles
		South 89° 54' W

Township No 17. N.R. No 7 W

On a true line through Section 9.
Var 12° E

5	20	01	Set post 3x3 in x 4 ft 1 ft deep marked 1/16 Raised Mound of earth 2 ft high from 4 pits 18x24x12 in deep for 1/16 Sec Cor
	40	02	Set post 3x3 in x 4 ft 1 ft deep marked 1/4 Raised Mound of earth 2 ft high from 4 pits 18x24x12 in deep for Center 1/4 Sec Cor
	60	03	Set post 3x3 in x 4 ft 1 ft deep marked 1/16 Raised Mound of earth 2 ft high from 4 pits 18x24x12 in deep for 1/16 Sec Cor
	80	04	To 1/4 Sec Cor on west boundary of Section 9 Land rolling Soil 2nd rate.

From the 1/16 Sec Cor. on west boundary on N.W.¼ of Section 9. 2 run East on random line through Section 9
Var 12° E

20	00	Set	temporary 1/16 Sec Cor
40	00	Set	temporary 1/16 Sec Cor
60	00	Set	temporary 1/16 Sec Cor
80	12	Intersect 1st mid line at a point 14 lks South	

Township No 17. N.R. No 7 W

of 1/16 Sec Cor. on East boundary of N.E.¼ Sec 9 from which Corner 2 run South 89° 54' W
On a true line through Section 9
Var 12° E

20	03	Set post 3x3 in x 4 ft 1 ft deep marked 1/16 Raised Mound of earth 2 ft high from 4 pits 18x24x12 in deep for 1/16 Sec Cor
40	06	Set post 3x3 in x 4 ft 1 ft deep marked 1/16 Raised mound of earth 2 ft high from 4 pits 18x24x12 in deep for 1/16 Sec Cor
60	09	Set post 3x3 in x 4 ft 1 ft deep marked 1/16 Raised mound of earth 2 ft high from 4 pits 18x24x12 in deep for 1/16 Sec Cor
80	12	To 1/16 Sec Cor on west boundary on N.W.¼ of Section 9 Land rolling Soil 2nd rate. November 10th 1875

North on random line between Sec 4 & 5
Var 12° E

20	00	Set	temporary 1/16 Sec Cor
40	00	Set	temporary 1/4 Sec Cor
60	00	Set	temporary 1/16 Sec Cor

Township No 17, R. No 7 W

75	85	Intersect North boundary of Township 12 chs East of Cor to Sections 4 & 5. From which Corner Bears South 5° E On a true line between Sections 4 & 5 Var 12° E
15	85	Set post 3x3 in x 4 ft 1 ft deep marked 1/16 Raised Mound of earth 2 ft high from 4 pits 18x24x12 in deep for 1/16 Sec Cor
35	85	Set post 3x3 in x 4 ft 1 ft deep marked 1/4 Raised Mound of earth 2 ft high from 4 pits 18x24x12 in deep for 1/16 Sec Cor
55	85	Set post 3x3 in x 4 ft 1 ft deep marked 1/16 Raised mound of earth 2 ft high from 4 pits 18x24x12 in deep for 1/16 Sec Cor
75	85	To corner to Sections 4 5 8 & 9 Land varying Soil 2nds & 3rds Cts.

From the 1/16 Sec Cor. on west boundary on S.W.4 of Section 4. 2 mm East on random line through Section 4 Var 12° E

20	00	Set temporary 1/16 Sec Cor

Township No 17, R. No 7 W

40	00	Set temporary 1/16 Sec Cor
60	00	Set temporary 1/16 Sec Cor
79	96	Intersect N. and S. line at 1/16 Sec Cor on East boundary on S.E.4 of Section 4 From which Corner Bears West on a true line through Section 4 Var 12° E
19	99	Set post 3x3 in x 4 ft 1 ft deep marked 1/16 Raised Mound of earth 2 ft high from 4 pits 18x24x12 in deep for 1/16 Sec Cor
39	98	Set post 3x3 in x 4 ft 1 ft deep marked 1/16 Raised Mound of earth 2 ft high from 4 pits 18x24x12 in deep for 1/16 Sec Cor
59	97	Set post 3x3 in x 4 ft 1 ft deep marked 1/16 Raised Mound of earth 2 ft high from 4 pits 18x24x12 in deep for 1/16 Sec Cor
79	96	To 1/16 Sec Cor. on west boundary on S.W.4 of Section 4 Land varying Soil 2nds & 3rds Cts.

From the 1/4 Sec Cor. on west boundary of Section 4 2 mm East on random line through Section 4 Var 12° E

Township No 17, N.R. No 10 W

20	00	Set	temporary 1/16 Sec Cor
40	00	Set	temporary 1/4 Sec Cor
60	00	Set	temporary 1/16 Sec Cor
80	00	Intersect N and S line at a point 12 chs South of 1/4 Sec Cor. on East boundary of Sec 4 from which Corner Dum South 89° 55' W On a true line through Section 4 Var 12° E	
20	00	Set post 3x3 in x 4 ft 1 ft deep marked 1/16 Raised mound earth 2 ft high from 4 pits 18x24x12 in deep for 1/16 Sec Cor	
40	00	Set post 3x3 in x 4 ft 1 ft deep marked 1/4 Raised mound of earth 2 ft high from 4 pits 18x24x12 in deep for Center 1/4 Sec Cor	
60	00	Set post 3x3 in x 4 ft 1 ft deep marked 1/16 Raised mound of earth 2 ft high from 4 pits 18x24x12 in deep for 1/16 Sec Cor	
80	00	To 1/4 Sec Cor. on west boundary of Section 4. Bound setting Soil 2nd rate	

Township No 17, N.R. No 10 W

			From this 1/16 Sec Cor. on west boundary on N.W. 1/4 of Section 4, Dum East on a true line through Section 4 Var 12° E
20	00	Set	temporary 1/16 Sec Cor
40	00	Set	temporary 1/16 Sec Cor
60	00	Set	temporary 1/16 Sec Cor
79	88	Intersect N and S line at a point 12 chs South of 1/16 Sec Cor. on East boundary of N.E. 1/4 of Sec 4 from which Corner Dum South 89° 55' W On a true line through Section 4 Var 12° E	
19	97	Set post 3x3 in x 4 ft 1 ft deep marked 1/16 Raised mound of earth 2 ft high from 4 pits 18x24x12 in deep for 1/16 Sec Cor	
39	94	Set post 3x3 in x 4 ft 1 ft deep marked 1/16 Raised mound of earth 2 ft high from 4 pits 18x24x12 in deep for 1/16 Sec Cor	
59	91	Set post 3x3 in x 4 ft 1 ft deep marked 1/16 Raised mound of earth 2 ft high from 4 pits 18x24x12 in deep for 1/16 Sec Cor	
79	88	To 1/16 Sec Cor. on west boundary of N.W. 1/4 of Sec 4 Bound setting Soil 2nd rate	

Township No 17, R.R. No 7 W

		North on a random line between Sec. 29 & 32 Va 12° E
20	00	Set post 3x3 in x 4 ft 1 ft deep marked 116 Raised mound of earth 2 ft high from 4 pits 18x24x12 in deep for 116 Sec Cor
40	00	Set post 3x3 in x 4 ft 1 ft deep marked 14 Raised mound of earth 2 ft high from 4 pits 18x24x12 in deep for 14 Sec Cor
60	00	Set post 3x3 in x 4 ft 1 ft deep marked 116 Raised mound of earth 2 ft high from 4 pits 18x24x12 in deep for 116 Sec Cor
80	00	Set post 4x4 in x 4½ ft 1 ft deep and mound of earth 2½ ft high from 4 pits 18x24x12 in deep for Cor to Sec. 29 30 31 & 32 Land rolling Soil 2nd rate.

		East on random line between Sec. 29 & 32 Va 12° E
20	00	Set temporary 116 Sec Cor
40	00	Set temporary 14 Sec Cor
60	00	Set temporary 116 Sec Cor
80	12	Intersect N and S line 1 rod North of corner to Sections 28 29 32 & 33

Township No 17, R.R. No 7 W

		from which bore Inn North 89° 57' W On a random line between Sections 29 & 32 Va 12° E
20	03	Set post 3x3 in x 4 ft 1 ft deep marked 116 Raised mound of earth 2 ft high from 4 pits 18x24x12 in deep for 116 Sec Cor
40	06	Set post 3x3 in x 4 ft 1 ft deep marked 14 Raised mound of earth 2 ft high from 4 pits 18x24x12 in deep for 14 Sec Cor
60	09	Set post 3x3 in x 4 ft 1 ft deep marked 116 Raised mound of earth 2 ft high from 4 pits 18x24x12 in deep for 116 Sec Cor
80	12	To Corner to Sections 29 30 31 & 32 Land rolling Soil 2nd rate

		West on random line between Sec. 30 & 31 Va 12° E
20	00	Set temporary 116 Sec Cor
40	00	Set temporary 14 Sec Cor
60	00	Set temporary 116 Sec Cor
79	88	Intersect west boundary of Township at corner to Sections 30 & 31

Township No 17, R.R. No 7 W

From which I run 2 mi
East on a true line between Sec 2, 30 & 31
Va 12° E

19	88	Set post 3x3 in x 4 ft 1 ft deep marked 1/16 Raised mound of earth 2 ft high from 4 pits 18x24x12 in deep for 1/16 Sec Cor
39	88	Set post 3x3 in x 4 ft 1 ft deep marked 1/4 Raised mound of earth 2 ft high from 4 pits 18x24x12 in deep for 1/4 Sec Cor
59	88	Set post 3x3 in x 4 ft 1 ft deep marked 1/16 Raised mound of earth 2 ft high from 4 pits 18x24x12 in deep for 1/16 Sec Cor
79	88	To Cor in to Sections 29 & 30 31 & 32 Land according Set 2nd rate

From the 1/16 Sec Cor on west boundary on S. 1/4 of Section 32. I run
East on a random line through Section 32
Va 12° E

20	00	Set temporary 1/16 Sec Cor
40	00	Set temporary 1/16 Sec Cor
60	00	Set temporary 1/16 Sec Cor
80	08	Intersect Wm. Klein's apple orchard North

Township No 17, R.R. No 7 W

of 1/16 Sec Cor on East boundary on S. 1/4 of 32
From which I run 2 mi
North 89° 54' W
On a true line through Section 32.
Va 12° E

20	02	Set post 3x3 in x 4 ft 1 ft deep marked 1/16 Raised mound of earth 2 ft high from 4 pits 18x24x12 in deep for 1/16 Sec Cor
40	04	Set post 3x3 in x 4 ft 1 ft deep marked 1/16 Raised mound of earth 2 ft high from 4 pits 18x24x12 in deep for 1/16 Sec Cor
60	06	Set post 3x3 in x 4 ft 1 ft deep marked 1/16 Raised mound of earth 2 ft high from 4 pits 18x24x12 in deep for 1/16 Sec Cor
80	08	To 1/16 Sec Cor on west boundary on S. 1/4 of Section 32 Land according Set 2nd rate

From the 1/16 Sec Cor on East boundary on S. E. 1/4 of Section 31. I run
West on a random line through Section 31
Va 12° E

20	00	Set temporary 1/16 Sec Cor

Township No 17, R.R. No 7 W

40	00	Set temporary 1/16 Sec Cor
60	00	Set temporary 1/16 Sec Cor
79	96	Intersect west boundary of Township 10 chs North of 1/16 Sec Cor on S.B. of Sec 31 from which Corner Bears North 89° 56' E On a true line through Section 31 Var 12° E
19	96	Set post 3x3 in x 4 ft 1 ft deep marked 1/16 Raised Mound of earth 2 ft high from 4 pits 18x24x12 in deep for 1/16 Sec Cor
39	96	Set post 3x3 in x 4 ft 1 ft deep marked 1/16 Raised Mound of earth 2 ft high from 4 pits 18x24x12 in deep for 1/16 Sec Cor
× 59	96	Set post 3x3 in x 4 ft 1 ft deep marked 1/16 Raised Mound of earth 2 ft high from 4 pits 18x24x12 in deep for 1/16 Sec Cor
79	96	To 1/16 Sec Cor. on East boundary on S.E.¼ of Section 31 Land rolling Soil 2nd rate.

Township No 17, R.R. No 7 W

		From the 1/4 Sec Cor. on west boundary of Section 32. Bears East on random line through Sec 32 Var 12° E
20	00	Set temporary 1/16 Sec Cor
40	00	Set temporary 1/4 Sec Cor
60	00	Set temporary 1/16 Sec Cor
80	16	Intersect S.B. of Section at 1/4 Sec Cor on East boundary of Section 32. from which Corner Bears West on a true line through Section 32 Var 12° E
20	04	Set post 3x3 in x 4 ft 1 ft deep marked 1/16 Raised Mound of earth 2 ft high from 4 pits 18x24x12 in deep for 1/16 Sec Cor
40	08	Set post 3x3 in x 4 ft 1 ft deep marked 1/4 Raised Mound of earth 2 ft high from 4 pits 18x24x12 in deep for Center 1/4 Sec Cor
60	12	Set post 3x3 in x 4 ft 1 ft deep marked 1/16 Raised Mound of earth 2 ft high from 4 pits 18x24x12 in deep for 1/16 Sec Cor
80	16	To 1/4 Sec Cor. on west boundary of Section 32 Land rolling Soil 2nd rate.

Township No 17. R. No 7 W

			From this 1/4 Sec Cor. on East boundary of Section 31. 2 chs West on random line through Sec 31 Va 12° E
20	00	Set	temporary 1/16 Sec Cor
40	00	Set	temporary 1/4 Sec Cor
60	00	Set	temporary 1/16 Sec Cor
80	10		Intersect west boundary of Township 8 lks South of 1/4 Sec Cor. of Sec 31. Leave which bears 2 chs North 89° 57' E On a true line through Section 31 Va 12° E
20	10		Set post 3x3 in x 4 ft 1 ft dep marked 1/16 Raised Mound of earth 2 ft high from 4 pits 18x24x12 in deep for 1/16 Sec Cor
40	10		Set post 3x3 in x 4 ft 1 ft dep marked 1/4 Raised Mound of earth 2 ft high from 4 pits 18x24x12 in. deep for Center 1/4 Sec Cor
60	10		Set post 3x3 in x 4 ft 1 ft dep marked 1/16 Raised Mound of earth 2 ft high from 4 pits 18x24x12 in deep for 1/16 Sec Cor
80	10		To 1/4 Sec Cor on East boundary of Sec 31 Land rolling Soil 4th rate.

Township No 17. R. No 7 W

			From this 1/16 Sec Cor. on west boundary on N.W. 1/4 of Section 32. 2 chs East on random line through Section 32 Va 12° E
20	00	Set	temporary 1/16 Sec Cor
40	00	Set	temporary 1/16 Sec Cor
60	00	Set	temporary 1/16 Sec Cor
80	08		Intersect N. and S. line at a point 10 lks South of 1/16 Sec Cor. on N. & S. 1/4 on East boundary of Sec 32 Leave which bears 2 chs South 89° 56' W On a true line through Section 32 Va 12° E
20	02		Set post 3x3 in x 4 ft 1 ft dep marked 1/16 Raised Mound of earth 2 ft high from 4 pits 18x24x12 in deep for 1/16 Sec Cor
40	04		Set post 3x3 in x 4 ft 1 ft dep marked 1/16 Raised Mound of earth 2 ft high from 4 pits 18x24x12 in deep for 1/16 Sec Cor
60	06		Set post 3x3 in x 4 ft 1 ft dep marked 1/16 Raised Mound of earth 2 ft high from 4 pits 18x24x12 in deep for 1/16 Sec Cor
80	08		To 1/16 Sec Cor. on west boundary on No 1/4 of Sec 32 Land rolling Soil 4th rate.

88

13

Township No 17, R. No 7 W

From the 1/16 Sec Cor, on East boundary on
N. 6 of Section 31, 2 rods
West on random line through Section 31
Var 12° E

20	00	Set temporary 1/16 Sec Cor
40	00	Set temporary 1/16 Sec Cor
60	00	Set temporary 1/16 Sec Cor
80	00	Intersect west boundary of Township 18 chs South of 1/16 Sec Cor, on N. 1/16 of Sec 31 from which Corner 2 rods South 89° 52' E

On a true line through Section 31
Var 12° E

20	00	Set post 3X3 in x 4 ft 1 ft deep marked 1/16 Raised Mound of earth 2 ft high from 4 pits 18X24X12 in deep for 1/16 Sec Cor
40	00	Set post 3X3 in x 4 ft 1 ft deep marked 1/16 Raised Mound of earth 2 ft high from 4 pits 18X24X12 in deep for 1/16 Sec Cor
60	00	Set post 3X3 in x 4 ft 1 ft deep marked 1/16 Raised Mound of earth 2 ft high from 4 pits 18X24X12 in deep for 1/16 Sec Cor
80	00	1/16 Sec Cor, on East boundary on N. 6 of Sec 31 ~~December 11th 1873~~ Land rolling 200 2 rods

169
513

Township No 17, R. No 7 W

North on a true line between Sec. 29 & 30
Var 12° E

20	00	Set post 3X3 in x 4 ft 1 ft deep marked 1/16 Raised Mound of earth 2 ft high from 4 pits 18X24X12 in deep for 1/16 Sec Cor
40	00	Set post 3X3 in x 4 ft 1 ft deep marked 1/4 Raised Mound of earth 2 ft high from 4 pits 18X24X12 in deep for 1/4 Sec Cor
60	00	Set post 3X3 in x 4 ft 1 ft deep marked 1/16 Raised Mound of earth 2 ft high from 4 pits 18X24X12 in deep for 1/16 Sec Cor
80	00	Set post 4X4 in x 4 1/2 ft 1 ft deep raised mound of earth 2 ft high from 4 pits 18X24X12 in deep for Cor to Sections 19 20 29 & 30 Land rolling 200 2 rods east.

East on random line between Sec. 20 & 29
Var 12° E

20	00	Set temporary 1/16 Sec Cor
40	00	Set temporary 1/4 Sec Cor
60	00	Set temporary 1/16 Sec Cor
80	12	Intersect N. & S. line at a point 12 lks North of Corner to Sections 20 21 28 & 29

Township No 17, R.B. No 7 W

		from which Corner I run North 89° 55' W On a true line between Sections 20 & 29 Var 12° E
20	03	Set post 5x3 in x 4 ft 1 ft deep marked 116 Raised Mound of earth 2 ft high from 4 pits 18x24x12 in deep for 116 Sec Cor
40	06	Set post 5x3 in x 4 ft 1 ft deep marked 14 Raised Mound of earth 2 ft high from 4 pits 18x24x12 in deep for 14 Sec Cor
60	09	Set post 5x3 in x 4 ft 1 ft deep marked 116 Raised Mound of earth 2 ft high from 4 pits 18x24x12 in deep for 116 Sec Cor
80	12	To Corner to Sections 19 & 20, 29 & 30 Land rolling Soil 2nd rate

West on random line between Sec. 19 & 30 Var 12° E

20	00	Set Temporary 116 Sec Cor
40	00	Set Temporary 14 Sec Cor
60	00	Set Temporary 116 Sec Cor
79	96	Intersect west boundary of Township at Corner to Sections 19 & 30

Township No 17, R.B. No 7 W

		from which Corner I run East on a true line between Sec. 19 & 30 Var 12° E
19	96	Set post 5x3 in x 4 ft 1 ft deep marked 116 Raised Mound of earth 2 ft high from 4 pits 18x24x12 in deep for 116 Sec Cor
39	96	Set post 5x3 in x 4 ft 1 ft deep marked 14 Raised Mound of earth 2 ft high from 4 pits 18x24x12 in deep for 14 Sec Cor
59	96	Set post 5x3 in x 4 ft 1 ft deep marked 116 Raised Mound of earth 2 ft high from 4 pits 18x24x12 in deep for 116 Sec Cor
79	96	To Corner to Sections 19, 20, 29 & 30 Land rolling Soil 2nd rate

From the 116 Sec Cor. on west boundary on S W¼ of Section 29. I run East on random line through Sec 29 Var 12° E

20	00	Set Temporary 116 Sec Cor
40	00	Set Temporary 116 Sec Cor
60	00	Set Temporary 116 Sec Cor
88	16	Intersect N 1/4 Sec line at a point 7 chs North

Township No 17, R. No 7 W

		of the Sec cor. on East boundary an S. 66 of Sec 29
		from which bearing Lines
		North 89° 57' W
		On a true line through Section 29
		bearing N 12° E
20	04	Set post 3x3 in x 4 ft 1 ft deep marked M
		Raised Mound of earth 2 ft high from
		4 pits 18x24x12 in deep for M Sec cor
40	08	Set post 3x3 in x 4 ft 1 ft deep marked M
		Raised Mound of earth 2 ft high from
		4 pits 18x24x12 in deep for M Sec cor
60	12	Set post 3x3 in x 4 ft 1 ft deep marked M
		Raised Mound of earth 2 ft high from
		4 pits 18x24x12 in deep for M Sec cor
80	16	To M Sec cor, on west boundary on
		S. W 4 of Section 29
		Land adjoining Lots 2nd rate

		From the M Sec cor, on East boundary
		on S E 4 of Section 30. 2 chs
		West on random line through Sec 30
		bearing N 12° E
20	00	Set Temporary M Sec cor

Township No 17, R. No 7 W

40	00	Set temporary M Sec cor
60	00	Set temporary M Sec cor
80	04	On the west boundary of Township
		20 chs North of M Sec cor, on S E 4 of Sec 30
		from which bearing Lines
		North 89° 51' E
		On a true line through Section 30
		bearing N 12° E
20	04	Set post 3x3 in x 4 ft 1 ft deep marked M
		Raised Mound of earth 2 ft high from
		4 pits 18x24x12 in deep for M Sec cor
40	04	Set post 3x3 in x 4 ft 1 ft deep marked M
		Raised Mound of earth 2 ft high from
		4 pits 18x24x12 in deep for M Sec cor
60	04	Set post 3x3 in x 4 ft 1 ft deep marked M
		Raised Mound of earth 2 ft high from
		4 pits 18x24x12 in deep for M Sec cor
80	04	To M Sec cor, on East boundary on S E 4
		of Section 30
		Land adjoining Lots 2nd rate

Township No 17 N.R. No 7 W

		From the 1/4 Sec Cor. on west boundary of Section 29. 2 chs East on random line through Section 29 Var 12° E
20	00	Set temporary 1/16 Sec Cor
40	00	Set temporary 6 1/4 Sec Cor
60	00	Set temporary 1/16 Sec Cor
80	20	Intersect W'ly line of a point 12 lks North of 1/4 Sec Cor. on East boundary of Sec 29 from which Sec Cor bears South 89° 55' W On a true line through Section 29 Var 12° E
20	15	Set post 3x3 in x 4 ft 1 ft deep marked 1/16 Raised Mound of earth 2 ft high from 4 pits 18x24x12 in deep for 1/16 Sec Cor
40	10	Set post 3x3 in x 4 ft 1 ft deep marked 6 1/4 Raised Mound of earth 2 ft high from 4 pits 18x24x12 in deep for Center 1/4 Sec Cor
60	15	Set post 3x3 in x 4 ft 1 ft deep marked 1/16 Raised Mound of earth 2 ft high from 4 pits 18x24x12 in deep for 1/16 Sec Cor
80	20	To 1/4 Sec Cor. on west boundary of Sec 29

Township No 17 N.R. No 7 W

Land rolling Soil 2nd rate.

		From the 1/4 Sec Cor. on East boundary of Section 30. 2 chs West on random line through Section 30 Var 12° E
20	00	Set temporary 1/16 Sec Cor
40	00	Set temporary 6 1/4 Sec Cor
60	00	Set temporary 1/16 Sec Cor
79	90	Intersect west boundary of Township 10 lks North of 1/4 Sec Cor. of Section 30 from which Corner 2 chs North 89° 56' E On a true line through Section 30 Var 12° E
19	90	Set post 3x3 in x 4 ft 1 ft deep marked 1/16 Raised Mound of earth 3 ft high from 4 pits 18x24x12 in deep for 1/16 Sec Cor
39	90	Set post 3x3 in x 4 ft 1 ft deep marked 6 1/4 Raised Mound of earth 3 ft high from 4 pits 18x24x12 in deep for Center 1/4 Sec Cor
59	90	Set post 3x3 in x 4 ft 1 ft deep marked 1/16 Raised Mound of earth 2 ft high from

Township No 17, N.R. No 7 W

		4 pits 18x24x12 in deep for 1/16 Sec Cor
79	90	To 1/4 Sec Cor, on East boundary of Sec 30,
		Land rising Lot 2 4/5 East.

		From the 1/16 Sec Cor, on West boundary
		on N.W. 1/4 of Section 29, 2 chs
		East on random line through Sec 29,
		Va 12° E
20	00	Set temporary 1/16 Sec Cor
40	00	Set temporary 1/16 Sec Cor
60	00	Set temporary 1/16 Sec Cor
80	12	Intersect N.W. 1/4 Sec line at a point 7 lks North
		of 1/16 Sec Cor, on East boundary on N.E. 1/4 of Sec 29
		from which Corner 2 chs
		North 89° 57' W
		On a true line through Section 29
		Va 12° E
20	03	Set post 3x3 in x 4 ft 1 ft deep marked 1/16
		Raised Mound of earth 2 ft high from
		4 pits 18x24x12 in deep for 1/16 Sec Cor.
40	16	Set post 3x3 in x 4 ft 1 ft deep marked 1/16
		Raised Mound of earth 2 ft high from
		4 pits 18x24x12 in deep for 1/16 Sec Cor

Township No 17 N.R. No 7 W

60	09	Set post 3x3 in x 4 ft 1 ft deep marked 1/16
		Raised Mound of earth 2 ft high from
		4 pits 18x24x12 in deep for 1/16 Sec Cor
80	12	To 1/16 Sec Cor, on West boundary on N.W. 1/4
		of Section 29
		Land rising Lot 2 4/5 East.

		From the 1/16 Sec Cor, on East boundary
		on N.E. 1/4 of Section 30, 2 chs
		West on random line through Section 30
		Va 12° E
20	00	Set temporary 1/16 Sec Cor
40	00	Set temporary 1/16 Sec Cor
60	00	Set temporary 1/16 Sec Cor
79	88	Intersect West boundary of Township
		at 1/16 Sec Cor, on N.W. 1/4 of Section 30
		from which Corner 2 chs
		East on a true line through Section 30
		Va 12° E
19	88	Set post 3x3 in x 4 ft 1 ft deep marked 1/16
		Raised Mound of earth 2 ft high from
		4 pits 18x24x12 in deep for 1/16 Sec Cor
39	88	Set post 3x3 in x 4 ft 1 ft deep marked 1/16

Township No 17. R. B. No 7 W

		Raised mound of earth 2 ft high from 4 pits 18 x 24 x 12 in deep for 1/16 Sec Cor
59	88	Set post 5 x 3 in x 4 ft 1 ft deep Marked 1/16
		Raised mound of earth 2 ft high from 4 pits 18 x 24 x 12 in deep for 1/16 Sec Cor
79	88	To 1/16 Sec Cor. on East boundary on N. B. of Section 30
		Land rolling Soil 2nd rate.

North on a true line between Secs. 19 & 20
Var 12° E

20	00	Set post 5 x 3 in x 4 ft 1 ft deep marked 1/16
		Raised mound of earth 2 ft high from 4 pits 18 x 24 x 12 in deep for 1/16 Sec Cor
40	00	Set post 5 x 3 in x 4 ft 1 ft deep marked 1/4
		Raised mound of earth 2 ft high from 4 pits 18 x 24 x 12 in deep for 1/4 Sec Cor
60	00	Set post 5 x 3 in x 4 ft 1 ft deep marked 1/16
		Raised mound of earth 2 ft high from 4 pits 18 x 24 x 12 in deep for 1/16 Sec Cor
80	00	Set post 4 x 4 in x 4 1/2 ft 1 ft deep raised mound of earth 2 1/2 ft high from 4 pits 18 x 24 x 12 in deep for Cor to Secs. 17 18 19 & 20
		Land rolling Soil 2nd rate.

Township No 17. R. B. No 7 W

East on random line between Secs 17 & 20
Var 12° E

8	00	Enter bottom of Ravine
10	50	Timber Creek 10 chs wide S. E. scattering timber on margin
20	00	Set temporary 1/16 Sec Cor
40	00	Set temporary 1/4 Sec Cor
60	00	Set temporary 1/16 Sec Cor
80	08	Intersect N. B. of Lindsay point 12 chs South of Corner to Sections 16 17 20 & 21 from which Corner 2 rods South 89° 55' W

On a true line between Sections 17 & 20
Var 12° E

20	02	Set post 5 x 3 in x 4 ft 1 ft deep marked 1/16
		Raised mound of earth 2 ft high from 4 pits 18 x 24 x 12 in deep for 1/16 Sec Cor
40	04	Set post 5 x 3 in x 4 ft 1 ft deep marked 1/4
		Raised mound of earth 2 ft high from 4 pits 18 x 24 x 12 in deep for 1/4 Sec Cor
60	06	Set post 5 x 3 in x 4 ft 1 ft deep marked 1/16
		Raised mound of earth 2 ft high from 4 pits 18 x 24 x 12 in deep for 1/16 Sec Cor

Township No 17 N.R. No 7 W

80	08	To Corner to Sections 17-18-19 & 20 Bottom Land Level Soil 1st rate Upland rolling Soil 2nd rate,
		West on random line between Sec 2, 18 & 19 Var 12° E
20	00	Set temporary 1/16 Sec Cor
40	00	Set temporary 1/4 Sec Cor
60	00	Set temporary 1/16 Sec Cor
79	70	Intersect west boundary of Township 16 lks North of Corner to Sections 18 & 19 from which Corner Down North 89° 55' E
		On a true line between Sections 18 & 19 Var 12° E
19	70	Set post 3x3 in x 4 ft 1 ft in ground marked 1/16 Raised Mound of earth 2 ft high from 4 pits 18x24x12 in dug for 1/16 Sec Cor
39	70	Set post 3x3 in x 4 ft 1 ft in ground marked 1/4 Raised Mound of earth 2 ft high from 4 pits 18x24x12 in dug for 1/4 Sec Cor
59	70	Set post 3x3 in x 4 ft 1 ft in ground marked 1/16 Raised Mound of earth 2 ft high from

Township No 17 N.R. No 7 W

		4 pits 18x24x12 in dug for 1/16 Sec Cor
79	70	To Corner to Sections 17-18-19 & 20 Land Rolling Soil 2nd rate November 12th 1875
		From the 1/16 Sec Cor on west boundary on S W 1/4 of Section 20. Run East on random line through Section 20 Var 12° E
20	00	Set temporary 1/16 Sec Cor
40	00	Set temporary 1/4 Sec Cor
60	00	Set temporary 1/16 Sec Cor
65	00	Enter bottom of Ash & S E
79	92	Intersect W'ly m/s line at a point 14 lks North of 1/16 Sec Cor. on East boundary on S E 1/4 of Sec 20 from which Corner Down North 89° 54' W
		On a true line through Section 20 Var 12° E
19	98	Set post 3x3 in x 4 ft 1 ft in ground marked 1/16 Raised Mound of earth 2 ft high from 4 pits 18x24x12 in dug for 1/16 Sec Cor
39	96	Set post 3x3 in x 4 ft 1 ft in ground marked 1/4 Raised Mound of earth 2 ft high from

Township No 17 N.R. No 10 W

		4 pits 18x24x12 in deep for 1/16 Sec Cor
59	94	Set post 5x3 in x 4 ft 1 ft deep Marked 1/16
		Raised Mound of earth 2 ft high from
		4 pits 18x24x12 in deep for 1/16 Sec Cor
79	92	To 1/16 Sec Cor. on West boundary on
		S. W^4 of Section 20.
		Bottom Land Level Soil 1st rate
		Up Land rolling Soil 3rd rate.
		From the 1/16 Sec Cor. on East boundary on
		S.E^4 of Section 19. Run
		West on random line through Sec 19
		Var 12° E
20	00	Set temporary 1/16 Sec Cor
40	00	Set temporary 1/16 Sec Cor
60	00	Set temporary 1/16 Sec Cor
80	18	Intersect west boundary of Township
		10 Chs North of 1/16 Sec Cor. on S.W^4 of Sec 19
		from which Corner Run
		North 89° 56' E
		On a true line through Section 19
		Var 12° E
20	18	Set post 3x3 in x 4 ft 1 ft deep marked 1/16

Township No 17 N.R. No 10 W

		Raised Mound of earth 2 ft high from
		4 pits 18x24x12 in deep for 1/16 Sec Cor
40	18	Set post 5x3 in x 4 ft 1 ft deep marked 1/16
		Raised Mound of earth 2 ft high from
		4 pits 18x24x12 in deep for 1/16 Sec Cor
60	18	Set post 5x3 in x 4 ft 1 ft deep Marked 1/16
		Raised Mound of earth 2 ft high from
		4 pits 18x24x12 in deep for 1/16 Sec Cor
80	18	To 1/16 Sec Cor. on East boundary on
		S.E^4 of Section 19
		Land rolling Soil 2nd rate.
		From the 1/16 Sec Cor. on West boundary of
		Section 20. Run
		East on random line through Section 20
		Var 12° E
20	00	Set temporary 1/16 Sec Cor
33	00	Enter bottom N.W. & S.E.
40	00	Set temporary 1/4 Sec Cor
60	00	Set temporary 1/16 Sec Cor
80	12	Intersect 1st Line at 1/4 Sec Cor on East
		boundary of Section 20
		from which Corner Run

Township No 17. N.R. No 7 W

West on a true line through Section 20
Var 12° E

20	03	Set post 13x13 in x 4 ft 1 ft deep marked 1/16 Raised Mound of earth 2 ft high from 4 pits 18x24x12 in deep for 1/16 Sec Cor
40	06	Set post 13x13 in x 4 ft 1 ft deep marked 6/14 Raised Mound of earth 2 ft high from 4 pits 18x24x12 in deep for Center 1/4 Sec Cor
60	09	Set post 13x13 in x 4 ft 1 ft deep marked 1/16 Raised Mound of earth 2 ft high from 4 pits 18x24x12 in deep for 1/16 Sec Cor
80	12	To 1/4 Sec Cor. on west boundary of Sec 20 Bottom Land level Soil 1st rate Up Land rolling Soil 2nd rate.

From the 1/4 Sec Cor. on East boundary of Section 19. 2 chs
West on a random line through Section 19
Var 12° E

20	00	Set temporary 1/16 Sec Cor
40	00	Set temporary 6/14 Sec Cor
60	00	Set temporary 1/16 Sec Cor
79	92	Intersect west boundary of Township

Township No 17. N.R. No 7 W

16 chs North of 1/4 Sec Cor. of Sec 19.
from which Corner 2 chs
North 87° 55' E
On a true line through Section 19.
Var 12° E.

19	92	Set post 13x13 in x 4 ft 1 ft deep marked 1/16 Raised Mound of earth 2 ft high from 4 pits 18x24x12 in deep for 1/16 Sec Cor
39	92	Set post 13x13 in x 4 ft 1 ft deep marked 6/14 Raised Mound of earth 2 ft high from 4 pits 18x24x12 in deep for Center 1/4 Sec Cor
59	92	Set post 13x13 in x 4 ft 1 ft deep marked 1/16 Raised Mound of earth 2 ft high from 4 pits 18x24x12 in deep for 1/16 Sec Cor
79	92	To 1/4 Sec Cor. on East boundary of Sec 19 Land rolling Soil 2nd rate.

From the 1/16 Sec Cor. on west boundary of N.W. 1/4 of Section 20. 2 chs
East on a random line through Section 20
Var 12° E

20	00	Set temporary 1/16 Sec Cor
38	00	Enter timber N. and S.

Township No 17. N.R. No 7 W

33	00	Enter bottom N.W.S.E.
40	00	Set temporary 1/16 Sec Cor
44	00	Leave timber N.W. & S.
60	00	Set temporary 1/16 Sec Cor
80	08	Intersect N. & S. line bet 1/16 Sec Cor. on East boundary on N.E. 1/4 of Section 20. from which Corner 2 cor West on a true line through Section 20 Va 12° E
X 20	12	Set post 3x3 in x 4 ft 1 ft deep marked 1/16 Raised mound of earth 2 ft high from 4 pits 18x24x12 in deep for 1/16 Sec Cor
40	04	Set post 3x3 in x 4 ft 1 ft deep marked 1/16 Raised mound of earth 2 ft high from 4 pits 18x24x12 in deep for 1/16 Sec Cor from which a Hackberry 26 in diam bears N 72½ W 20 lks dist Elm 20 in diam bears S 37 E 90 lks dist
60	06	Set post 3x3 in x 4 ft 1 ft deep marked 1/16 Raised mound of earth 2 ft high from 4 pits 18x24x12 in deep for 1/16 Sec Cor
80	08	Set 1/16 Sec Cor on East boundary on N.E. 1/4 of Sec 20 Bottom board 1st Stat. Up board calling Lot 2nd Stat.

Township No 17. N.R. No 7 W

		from this 1/16 Sec Cor. on East boundary on N.E. 1/4 of Section 19. 2 chns West on a true line through Section 19 Va 12° E
20	00	Set temporary 1/16 Sec Cor
40	00	Set temporary 1/16 Sec Cor
60	00	Set temporary 1/16 Sec Cor
80	18	Intersect west boundary of Township 21 lks South of 1/16 Sec Cor. on N.W. 1/4 of Sec 19 from which Corner 2 cor South 89° 51' E On a true line through Section 19 Va 12° E
20	18	Set post 3x3 in x 4 ft 1 ft deep marked 1/16 Raised mound of earth 2 ft high from 4 pits 18x24x12 in deep for 1/16 Sec Cor
40	18	Set post 3x3 in x 4 ft 1 ft deep marked 1/16 Raised mound of earth 2 ft high from 4 pits 18x24x12 in deep for 1/16 Sec Cor
60	18	Set post 3x3 in x 4 ft 1 ft deep marked 1/16 Raised mound of earth 2 ft high from 4 pits 18x24x12 in deep for 1/16 Sec Cor
80	18	Set 1/16 Sec Cor on East boundary on N.E. 1/4 of Sec 19 Bottom board 1st Stat. Up board calling Lot 2nd Stat.

Township No 17 N.R. No 7 W

		North on a true line between Sections 17 & 18 Var 12° E
6	00	Enter bottom N.W. & S.E.
20	00	Set post 3x3 in x 4 ft 1 ft. deep marked 1/16 Raised Mound of earth 2 ft high from 4 pits 18x24x12 in deep for 1/16 Sec Cor
24	00	Timber Creek 20 lks wide S.E.
40	00	Set post 3x3 in x 4 ft 1 ft deep Marked 1/4 Raised Mound of earth 2 ft high from 4 pits 18x24x12 in deep for 1/4 Sec Cor
60	00	Set post 3x3 in x 4 ft 1 ft deep marked 1/16 Raised Mound of earth 2 ft high from 4 pits 18x24x12 in deep for 1/16 Sec Cor
62	00	Leave bottom N.W. & S.E.
80	00	Set post 4x4 in x 4½ ft 1 ft deep raised Mound of earth 2½ ft high from 4 pits 18x24x12 in deep for Cor to Sections 7-8-17 & 18 Bottom Land 1st rate. Up Land Soil 2nd rate.
		East on random line between Sect. 8 & 17 Var 12° E
20	00	Set temporary 1/16 Sec Cor
40	00	Set temporary 1/4 Sec Cor

Township No 17 N.R. No 7 W

60	00	Set temporary 1/16 Sec Cor
80	28	Intersect Wm Mc Slin's at a point 20 lks South of Corner to Sections 8-9-16 & 17 from which Corner I am South 89° 51' W On a true line between Sections 8 & 17 Var 12° E
20	07	Set post 3x3 in x 4 ft 1 ft deep marked 1/16 Raised Mound of earth 2 ft high from 4 pits 18x24x12 in deep for 1/16 Sec Cor
40	14	Set post 3x3 in x 4 ft 1 ft deep Marked 1/4 Raised Mound of earth 2 ft high from 4 pits 18x24x12 in deep for 1/4 Sec Cor
60	21	Set post 3x3 in x 4 ft 1 ft deep marked 1/16 Raised Mound of earth 2 ft high from 4 pits 18x24x12 in deep for 1/16 Sec Cor
80	28	To Corner to Sections 7-8-17 & 18 Land rolling Soil 2nd rate.
		West on random line between Sections 7 & 18 Var 12° E
8	00	Enter bottom N.W. & S.E.
20	00	Set temporary 1/16 Sec Cor

Township No 17 N.B. No 7 W

40	00	Set temporary ¼ Sec Cor
44	00	Timber Cut S.E. 10 lks wide
60	00	Set temporary ¼ Sec Cor
62	00	Leave bottom N.W. & S.E.
80	00	Intersect west boundary of Township at Corner to Sections 7 & 8 from which Corner 2 chs East on a true line between Sections 7 & 8 Var 12° E
20	00	Set post 3 x 3 in x 4 ft 1 ft dep marked ¼ Raised Mound of earth 2 ft high from 4 pits 18 x 24 x 12 in dep for ¼ Sec Cor
40	00	Set post 3 x 3 in x 4 ft 1 ft dep marked ¼ Raised Mound of earth 2 ft high from 4 pits 18 x 24 x 12 in dep for ¼ Sec Cor
60	00	Set post 3 x 3 in x 4 ft 1 ft dep marked ¼ Raised Mound of earth 2 ft high from 4 pits 18 x 24 x 12 in dep for ¼ Sec Cor
80	00	To Corner to Section 7 – 8 – 17 & 18 Bottom Land Loid 1st rate up Land rolling 2nd rate

Township No 17 N.B. No 7 W

		From this ¼ Sec Cor. on west boundary on L.O. of Section 17 2 chs East on a random line through Section 17 Var 12° E
1	50	Timber Cut South 20 lks wide
20	00	Set temporary ¼ Sec Cor
40	00	Set temporary ¼ Sec Cor
60	00	Set temporary ¼ Sec Cor
80	12	Intersect N. & S. line at a point 4 lks South of ¼ Sec Cor. on East boundary of Sec 17 from which Corner 2 chs South 89° 54' W On a true line through Section 17 Var 12° E
20	03	Set post 3 x 3 in x 4 ft 1 ft dep marked ¼ Raised Mound of earth 2 ft high from 4 pits 18 x 24 x 12 in dep for ¼ Sec Cor
40	06	Set post 3 x 3 in x 4 ft 1 ft dep marked ¼ Raised Mound of earth 2 ft high from 4 pits 18 x 24 x 12 in dep for ¼ Sec Cor
60	09	Set post 3 x 3 in x 4 ft 1 ft dep marked ¼ Raised Mound of earth 2 ft high from 4 pits 18 x 24 x 12 in dep for ¼ Sec Cor

Township No 17, R. No 70

80	12	To 1/16 Sec Cor. on west boundary on S. W 1/4 of Section 17. Land Level Bottom Soil 1st rate.
		From the 1/16 Sec Cor. on East boundary on S E 1/4 of Section 18, 2 chs West on random line through Section 18 Var 12° E
10	00	Leave bottom N W & S E
20	00	Set temporary 1/16 Sec Cor
40	00	Set temporary 1/16 Sec Cor
57	00	Enter bottom N. & S. Lev.
60	00	Set temporary 1/16 Sec Cor
80	00	Intersect west boundary of Township 4 lks South of 1/16 Sec Cor. on S. W 1/4 of Sec 18 from which bearing 2 chs South 89° 58' E on a true line through Section 18 Var 12° E
20	00	Set post 3X3 in x 4 ft 1 ft deep marked 1/16 Raised Mound of earth 2 ft high from 4 pits 18X24X12 in dep for 1/16 Sec Cor
40	00	Set post 3X3 in x 4 ft 1 ft deep marked 1/16 Raised Mound of earth 2 ft high from 4 pits 18X24X12 in dep for 1/16 Sec Cor

Township No 17, R. No 70

60	00	Set post 3X3 in x 4 ft 1 ft deep marked 1/16 Raised Mound of earth 2 ft high from 4 pits 18X24X12 in dep for 1/16 Sec Cor
80	00	To 1/16 Sec Cor. on East boundary on S E 1/4 of Sec 18 Bottom Level Soil 1st rate. Left Land Soil 2nd rate
		From the 1/4 Sec Cor. on west boundary of Section 17, 2 chs East on random line through Section 17 Var 12° E
20	00	Set temporary 1/16 Sec Cor
32	00	Leave bottom N. W & S E.
40	00	Set temporary 1/4 Sec Cor
60	00	Set temporary 1/16 Sec Cor
79	96	Intersect 1st mid line at a point 4 lks South of 1/4 Sec Cor. on East boundary of Sec 17, from which bearing 2 chs South 89° 54' W on a true line through Section 17. Var 12° E
19	99	Set post 3X3 in x 4 ft 1 ft deep marked 1/16 Raised Mound of earth 2 ft high from 4 pits 18X24X12 in dep for 1/16 Sec Cor

Township No 17, R. No 700

39	98	Set post 3x3 in x 4 ft 1 ft deep Marked 6 14 Raised Mound of earth 2 ft high from 4 pits 18x24x12 in deep for 6 14 Sec 6 01
59	97	Set post 3x3 in x 4 ft 1 ft deep Marked 7 16 Raised Mound of earth 2 ft high from 4 pits 18x24x12 in deep for 7 16 Sec 6 01
79	96	To 14 Sec 6 01 on West boundary of Sec 17 Land covering Lot 2nd rate.

From the 14 Sec 6 01 on East boundary of Section 18, 2 chs West on random line through Section 18 Va 12° E

10	50	Timber Creek 10 lks wide L.E. Scattering timber on margin
20	00	Set temporary 7 16 Sec 6 01
40	00	Set temporary 6 14 Sec 6 01
57	00	Raving N
60	00	Set temporary 7 16 Sec 6 01
80	10	Intersect west boundary of Township 12 lks South of 14 Sec 6 01 of Section 18 from which Corner 2 chs South 89° 55' E

Township No 17, R. No 700

On a random line through Section 18 Va 12° E

20	10	Set post 3x3 in x 4 ft 1 ft deep Marked 7 16 Raised Mound of earth 2 ft high from 4 pits 18x24x12 in deep for 7 16 Sec 6 01
40	10	Set post 3x3 in x 4 ft 1 ft deep Marked 6 14 Raised Mound of earth 2 ft high from 4 pits 18x24x12 in deep for 6 14 Sec 6 01
60	10	Set post 3x3 in x 4 ft 1 ft deep Marked 7 16 Raised mound of earth 2 ft high from 4 pits 18x24x12 in deep for 7 16 Sec 6 01
80	10	To 14 Sec 6 01 on East boundary of Sec 18 Bottom Land Level Lot 1st rate November 13th 1875

From the 7 16 Sec 6 01 on West boundary on N. 60th of Section 17, 2 chs East on random line through Section 17 Va 12° E

13	00	Leave bottom N 60 L.E.
20	00	Set temporary 7 16 Sec 6 01
40	00	Set temporary 7 16 Sec 6 01
60	00	Set temporary 7 16 Sec 6 01
80	12	Intersect 1st 7 16 line at a point 12 lks South

Township No 17, N.R. No 7 W

		of the Sec Cor. on East boundary of Sec 17
		from which Cor. bears
		South 89° 54' W
		On a true line through Section 17
		Var 12° E
20	03	Set post 3x3 in x 4 ft 1 ft deep marked N 6
		Raised Mound of earth 2 ft high from
		4 pits 18x24x12 in deep for N 6 Sec Cor
40	06	Set post 3x3 in x 4 ft 1 ft deep marked N 6
		Raised Mound of earth 2 ft high from
		4 pits 18x24x12 in deep for N 6 Sec Cor
60	09	Set post 3x3 in x 4 ft 1 ft deep marked N 6
		Raised Mound of earth 2 ft high from
		4 pits 18x24x12 in deep. N 6 Sec Cor
80	12	To N 6 Sec Cor. on west boundary on N 6 of Sec 17
		Bottom land soil 1st rate upland rolling soil 2nd rate

		From the N 6 Sec Cor. on East boundary
		on N.E. ¼ of Section 18. 2 miles
		West on a random line through Section 18
		Var 12° E
20	00	Set temporary N 6 Sec Cor
27	50	Timber beech 10 ins wide S E

Township No 17, N.R. No 7 W

39	10	Timber beech 10 ins wide N E
40	00	Set temporary N 6 Sec Cor
60	00	Set temporary N 6 Sec Cor
65	00	Timber beech 10 ins wide S E
73	00	Stream 10 ins wide N E
79	90	Intersect west boundary of Township
		4 lks North of N 6 Sec Cor. on N 6 of Sec 18
		from which bears 2 miles
		North 89° 58' E
		On a true line through Section 18
		Var 12° E
19	90	Set post 3x3 in x 4 ft 1 ft deep marked N 6
		Raised Mound of earth 2 ft high from
		4 pits 18x24x12 in deep for N 6 Sec Cor
39	90	Set post 3x3 in x 4 ft 1 ft deep marked N 6
		Raised Mound of earth 2 ft high from
		4 pits 18x24x12 in deep for N 6 Sec Cor
59	90	Set post 3x3 in x 4 ft 1 ft deep marked N 6
		Raised Mound of earth 2 ft high from
		4 pits 18x24x12 in deep for N 6 Sec Cor
79	90	To N 6 Sec Cor. on East boundary on N 6 of Sec 18
		Land rolling Soil 2nd rate.

Township No 17 N.R. No 7 W

North on a true line between Secs 7 & 8
Var 12° E

20	00	Set post 5x5 in x 4 ft 1 ft deep marked 116 Raised Mound of earth 2 ft high from 4 pits 18x24x12 in deep for 116 Sec 6 & 1
40	00	Set post 5x5 in x 4 ft 1 ft deep marked 14 Raised Mound of earth 2 ft high from 4 pits 18x24x12 in deep for 14 Sec 6 & 1
60	00	Set post 5x5 in x 4 ft 1 ft deep marked 116 Raised Mound of earth 2 ft high from 4 pits 18x24x12 in deep for 116 Sec 6 & 1
80	00	Set post 4x4 in x 4½ ft 1 ft deep raised mound of earth 2½ ft high from 4 pits 18x24x12 in deep for corner to Sections 5-6-7 & 8 Land rolling Soil 2nd rate.

East on random line between Sections 5 & 8
Var 12° E

20	00	Set temporary 116 Sec 6 & 1
40	00	Set temporary 14 Sec 6 & 1
60	00	Set temporary 116 Sec 6 & 1
79	96	Intersect N. & S. line at a point 16 lks South of Corner to Sections 4-5-8 & 9

Township No 17 N.R. No 7 W

from which bears from
South 89° 53' W
On a true line between Sections 5 & 8
Var 12° E

19	99	Set post 5x5 in x 4 ft 1 ft deep marked 116 Raised Mound of earth 2 ft high from 4 pits 18x24x12 in deep for 116 Sec 6 & 1
39	98	Set post 5x5 in x 4 ft 1 ft deep marked 14 Raised Mound of earth 2 ft high from 4 pits 18x24x12 in deep for 14 Sec 6 & 1
59	97	Set post 5x5 in x 4 ft 1 ft deep marked 116 Raised Mound of earth 2 ft high from 4 pits 18x24x12 in deep for 116 Sec 6 & 1
79	96	To Corner to Sections 5-6-7 & 8 Land rolling Soil 2nd rate.

West on random line between Secs 6 & 7
Var 12° E

20	00	Set temporary 116 Sec 6 & 1
40	00	Set temporary 14 Sec 6 & 1
60	00	Set temporary 116 Sec 6 & 1
64	00	Center bottom Stake E &
68	50	Timber Creek 10 lks wide E &

Township No 17, N.R. No 7 W

79	92	Intersect west boundary of Township 14 lks North of Corner to Sections 6 & 7, from which Corner 2 chs North 89° 54' E On a true line between Sections 6 & 7 W 12° E
19	92	Set post 3x3 in x 4 ft 1 ft deep marked 116 Raised Mound of earth 2 ft high from 4 pits 18x24x12 in deep for 116 Sec 6 or 1
39	92	Set post 3x3 in x 4 ft 1 ft deep marked 14 Raised Mound of earth 2 ft high from 4 pits 18x24x12 in deep for 14 Sec 6 or 1
59	92	Set post 3x3 in x 4 ft 1 ft deep marked 116 Raised Mound of earth 2 ft high from 4 pits 18x24x12 in deep for 116 Sec 6 or 1
79	92	To Corner to Sections 5-6-7 & 8 Bottom Land 1½ chs, up Land adjoining for 12½ chs

From the 116 Sec 6 or 1, on west boundary on S W¼ of Section 8, 2 chs East on a true line through Section 8 W 12° E

20	00	Set temporary 116 Sec 6 or 1

Township No 17, N.R. No 7 W

40	00	Set temporary 116 Sec 6 or 1
60	00	Set temporary 116 Sec 6 or 1
80	12	Intersect N. & S. line of 116 Sec 6 or 1 on East boundary on S.E. ¼ of Section 8 from which Corner 2 chs West on a true line through Section 8 W 12° E
20	03	Set post 3x3 in x 4 ft 1 ft deep marked 116 Raised Mound of earth 2 ft high from 4 pits 18x24x12 in deep for 116 Sec 6 or 1
40	06	Set post 3x3 in x 4 ft 1 ft deep marked 116 Raised Mound of earth 2 ft high from 4 pits 18x24x12 in deep for 116 Sec 6 or 1
60	09	Set post 3x3 in x 4 ft 1 ft deep marked 116 Raised Mound of earth 2 ft high from 4 pits 18x24x12 in deep for 116 Sec 6 or 1
80	12	To 116 Sec 6 or 1, on west boundary on S.E. ¼ of Section 8. Bound adjoining for 12½ chs East.

From the 116 Sec 6 or 1, on East boundary on S.E. ¼ of Section 7, 2 chs West on a true line through Section 7 W 12° E

Township No 17 N.R. No 10 W

5	00	Enter bottom N.W. & S.E.
20	00	Set temporary 1/16 Sec Cor
40	00	Set temporary 1/16 Sec Cor
54	00	Timber Buck holes bisc S.E.
60	00	Set temporary 1/16 Sec Cor
62	00	Leave bottom N.W. & S.E.
80	00	Intersect west boundary of Township at 1/16 Sec Cor on S. 10 ch of Section 7 from which Corner I run East on a true line through Section 7, Var 12° E
20	00	Set post 3x3 in x 4 ft 1 ft deep marked 1/16 Raised Mound of earth 2 ft high from 4 pits 18x24x12 in deep for 1/16 Sec Cor
40	00	Set post 3x3 in x 4 ft 1 ft deep marked 1/16 Raised Mound of earth 2 ft high from 4 pits 18x24x12 in deep for 1/16 Sec Cor
60	00	Set post 3x3 in x 4 ft 1 ft deep marked 1/16 Raised Mound of earth 2 ft high from 4 pits 18x24x12 in deep for 1/16 Sec Cor
80	00	To 1/16 Sec Cor. on East boundary on S. 1/4 of Section 7.

Bottom Land 1st rate of Land rolling soil 2nd rate

Township No 17 N.R. No 10 W

		From the 1/4 Sec Cor. on west boundary of Section 8, I run East on random line through Section 8 Var 12° E
20	00	Set temporary 1/16 Sec Cor
40	00	Set temporary 1/4 Sec Cor
60	00	Set temporary 1/16 Sec Cor
79	92	Intersect N. & S. line at a point 12 lks North of 1/4 Sec Cor. on East boundary of Sec 8 from which Corner I run North 89° 55' W on a true line through Section 8 Var 12° E
19	98	Set post 3x3 in x 4 ft 1 ft deep marked 1/16 Raised Mound of earth 2 ft high from 4 pits 18x24x12 in deep for 1/16 Sec Cor
39	96	Set post 3x3 in x 4 ft 1 ft deep marked 1/16 Raised Mound of earth 2 ft high from 4 pits 18x24x12 in deep for Center 1/4 Sec Cor
59	94	Set post 3x3 in x 4 ft 1 ft deep marked 1/16 Raised Mound of earth 2 ft high from 4 pits 18x24x12 in deep for 1/16 Sec Cor
79	92	To 1/4 Sec Cor. on west boundary of Sec 8

Land rolling soil 2nd rate

Township No 17, N.R. No 7 W

			From the 1/4 Sec Cor. on East boundary of Section 7, 2 mm West on random line through Section 7 Var 12° E
20	00	Set	temporary 1/16 Sec Cor
40	00	Set	temporary 1/4 Sec Cor
60	00	Set	temporary 1/16 Sec Cor
61	00	Enter bottom N.W. & S.E.	
69	60	Timber Cuck 10 chs wide South	
80	12	Intersect west boundary of Township 14 chs South of 1/4 Sec Cor. of Section 7, from which Corner 2 mm North 89° 54' E On a true line through Section 7 Var 12° E	
20	12	Set post 3x3 in x 4 ft 1 ft deep marked 1/16 Raised mound of earth 2 ft high from 4 pits 18x24x12 in deep for 1/16 Sec Cor	
40	12	Set post 3x3 in x 4 ft 1 ft deep marked 1/4 Raised mound of earth 2 ft high from 4 pits 18x24x12 in deep for Center 1/4 Sec Cor	
60	12	Set post 3x3 in x 4 ft 1 ft deep marked 1/16 Raised mound of earth 2 ft high from	

Township No 17, N.R. No 7 W

			4 pits 18x24x12 in deep for 1/16 Sec Cor
80	12		To 1/4 Sec Cor. on East boundary of Section 7. Bottom Land level Soil 1st rate. Up Land rolling Soil 2nd rate. November 15th 1875
			From the 1/16 Sec Cor. on west boundary on N.W. of Section 8, 2 mm East on random line through Section 8 Var 12° E
20	00	Set	temporary 1/16 Sec Cor
40	00	Set	temporary 1/16 Sec Cor
60	00	Set	temporary 1/16 Sec Cor
80	16		Intersect N.W. line in a point 20 chs South of 1/16 Sec Cor. on East boundary of N.E. 1/4 of Sec 8 from which Corner 2 mm South 89° 51' W On a true line through Section 8. Var 12° E
20	04		Set post 3x3 in x 4 ft 1 ft deep marked 1/16 Raised mound of earth 2 ft high from 4 pits 18x24x12 in deep for 1/16 Sec Cor
40	08		Set post 3x3 in x 4 ft 1 ft deep marked 1/16

Township No 17. N.R. No 7 W

		Raised Mound of earth 2 ft high from 4 pits 18x24x12 in deep for 1/16 Sec Cor
60	12	Set post 5x5 in x 4 ft 1 ft deep marked 1/16
		Raised Mound of earth 2 ft high from 4 pits 18x24x12 in deep for 1/16 Sec Cor
80	16	To 1/16 Sec Cor. on west boundary on N.W. 1/4 of Section 8.
		Land rolling Soil 2nd rate.

From the 1/16 Sec Cor. on East boundary on N.E. 1/4 of Section 7. 2 mm West on random line through Section 7. Var 12° E

20	00	Set Temporary 1/16 Sec Cor
38	00	Enter bottom Land S.E.
40	00	Set Temporary 1/16 Sec Cor
60	00	Set Temporary 1/16 Sec Cor
73	00	Timber Creek S.E. 10 lks wide
80	04	Intersect west boundary of Township 7 lks North of 1/16 Sec Cor. on N.W. 1/4 of Sec 7. from which Corner 2 mm North 89 57' E
		On a true line through Section 7 Var 12° E

Township No 17. N.R. No 7 W

20	04	Set post 5x5 in x 4 ft 1 ft deep marked 1/16
		Raised Mound of earth 2 ft high from 4 pits 18x24x12 in deep for 1/16 Sec Cor
40	04	Set post 5x5 in x 4 ft 1 ft deep marked 1/16
		Raised Mound of earth 2 ft high from 4 pits 18x24x12 in deep for 1/16 Sec Cor
60	04	Set post 5x5 in x 4 ft 1 ft deep marked 1/16
		Raised Mound of earth 2 ft high from 4 pits 18x24x12 in deep for 1/16 Sec Cor
80	04	To 1/16 Sec Cor. on East boundary on N.E. 1/4 of Section 7.
		Bottom Land Level Soil 1st rate
		Up Land rolling Soil 2nd rate

X North on random line between Sec. 5 and 6 Va. 12° E

20.00	Set temporary 1/16 Sec. cor
40.00	Set temporary 1/4 cor.
60.00	Set temporary 1/16 Sec. cor.
76.10	intersect North Boundary of Township 2 S lk. East of cor. to Sec. 5 and 6
	From which cor. 2 mm

Township No 17 N.R. No 70

		S. 10' East on a true line bet. Sec. 5 and 6
		Ra. 12° E
16.10		Set post 3x3x4 ft. 1 ft. deep marked 1/16 Sec. raised mound of Earth 2 ft. high from four pits 18 x 24 x 12 in deep for 1/16 Sec. cor.
36.10		Set post 3x3x4 ft. 1 ft. deep marked 1/4 Sec. raised mound of Earth 2 ft. high from 4 pits 18 x 24 x 12 in deep for 1/4 Sec. Cor.
36.10		Set post for 3x3x4 ft. 1 ft. deep marked 1/16 Sec. raised mound of Earth 2 ft. high from 4 pits 18 x 24 x 12 in deep for 1/16 Sec. cor.
76.10		To Cor. to Sec. 5. 6. 7. 8
		Land Rolling
		Soil 2d Rate

Township No 17 N.R. No 70

		From the 1/16 Sec Cor. on west boundary of S.E. 1/4 of Section 5. Run East on a true line through Section 5
		Ra 12° E
2000	Set	temporary 1/16 Sec Cor
4000	Set	temporary 1/16 Sec Cor
6000	Set	temporary 1/16 Sec Cor
8012	Intersect	Pitch Line at 1/16 Sec Cor. on East boundary of S.E. 1/4 of Section 5
		Thence which bears West on a true line through Section 5
		Ra 12° E
2003	Set post	3x3 in x 4 ft 1 ft deep marked 1/16 Raised mound of earth 2 ft high from 4 pits 18x24x12 in deep for 1/16 Sec Cor
4006	Set post	3x3 in x 4 ft 1 ft deep marked 1/16 Raised mound of earth 2 ft high from 4 pits 18x24x12 in deep for 1/16 Sec Cor
6009	Set post	3x3 in x 4 ft 1 ft deep marked 1/16 Raised mound of earth 2 ft high from 4 pits 18x24x12 in deep for 1/16 Sec Cor
8012	To 1/16 Sec Cor.	on west boundary of S.W. 1/4 of Section 5
		Land rolling Soil 2d rate

Township No 17, N.R. No 7 W

From the 1/16 Sec Cor. on East boundary
on S.E.¼ of Section 6. Run
West on random line through Section 6
Va 12° E

20 00	Set	temporary 1/16 Sec Cor
40 00	Set	temporary 1/16 Sec Cor
60 00	Set	temporary 1/16 Sec Cor
75 00	Enter bottom N.W. & S.E.	
79 96	Intersect west boundary of Township	

10 lks North of 1/16 Sec Cor on S.W. ¼ of Sec 6
from which Corner Run
North 89° 56' E
On a true line through Section 6,
Va 12° E

19 96	Set post 3X3 in x 4 ft 1 ft deep marked 1/16	
	Raised mound of earth 2 ft high from	
	4 pits 18X24X12 in deep for 1/16 Sec Cor	
39 96	Set post 3X3 in x 4 ft 1 ft deep marked 1/16	
	Raised mound of earth 2 ft high from	
	4 pits 18X24X12 in deep for 1/16 Sec Cor	
59 96	Set post 3X3 in x 4 ft 1 ft deep marked 1/16	
	Raised mound of earth 2 ft high from	
	4 pits 18X24X12 in deep for 1/16 Sec Cor	

Township No 17, N.R. No 7 W

79 96	To 1/16 Sec Cor. on East boundary on S.E.¼	
	of Section 6.	
	Bottom Land Level Soil 1st rate.	
	Up Land rolling Soil 2nd rate.	

From the ¼ Sec Cor. on West boundary
of Section 5. Run
East on random line through Section 5
Va 12° E

20 00	Set	temporary 1/16 Sec Cor
40 00	Set	temporary 1/4 Sec Cor
60 00	Set	temporary 1/16 Sec Cor
80 16	Intersect N. & S. line at a point 16 lks North	

of 1/4 Sec Cor on East boundary of Sec 5
from which Corner Run
North 89° 51' W
On a true line through Section 5,
Va 12° E

20 04	Set post 3X3 in x 4 ft 1 ft deep marked 1/16	
	Raised mound of earth 2 ft high from	
	4 pits 18X24X12 in deep for 1/16 Sec Cor	
40 08	Set post 3X3 in x 4 ft 1 ft deep marked 1/4	
	Raised mound of earth 2 ft high from	

Township No 17, R. No 10 W

		4 pits 18x24x12 in deep for Cent 1/4 Sec Cor
60	12	Set post 5x3 in x 4 ft 1 ft deep marked 1/16
		Raised Mound of earth 2 ft high from
		4 pits 18x24x12 in deep for 1/16 Sec Cor
80	16	To 1/4 Sec Cor, on west boundary of Sec 5
		Land rolling Soil Gravel.

From the 1/4 Sec Cor, on East boundary
of Section 6, 2 miles
West on a random line through Sec 6
Va 12° E

20	00	Set temporary 1/16 Sec Cor
40	00	Set temporary 1/4 Sec Cor
60	00	Set temporary 1/16 Sec Cor
79	88	Intersect West boundary of Township
		7 chs South of 1/4 Sec Cor of Sec 6
		from which Corner 2 miles
		South 89° 57' E
		On a true line through Section 6
		Va 12° E
19	88	Set post 5x3 in x 4 ft 1 ft deep marked 1/16
		Raised Mound of earth 2 ft high from
		4 pits 18x24x12 in deep for 1/16 Sec Cor

Township No 17, R. No 10 W

39	88	Set post 5x3 in x 4 ft 1 ft deep marked 1/4
		Raised Mound of earth 2 ft high from
		4 pits 18x24x12 in deep for Cent 1/4 Sec Cor
59	88	Set post 5x3 in x 4 ft 1 ft deep marked 1/16
		Raised Mound of earth 2 ft high from
		4 pits 18x24x12 in deep for 1/16 Sec Cor
79	88	To 1/4 Sec Cor, on East boundary of Sec 6
		Land rolling Soil Gravel.

From the 1/16 Sec Cor, on west boundary
on N.W. 1/4 of Section 5, 2 miles
East on a random line through Section 5
Va 12° E

20	00	Set temporary 1/16 Sec Cor
40	00	Set temporary 1/16 Sec Cor
60	00	Set temporary 1/16 Sec Cor
80	28	Intersect N.W. 1/4 Sec line at a point 17 chs South
		of 1/16 Sec Cor, on East boundary on 1/16 of Sec 5
		from which Corner 2 miles
		South 89° 54' W
		On a true line through Section 5
		Va 12° E
20	07	Set post 5x3 in x 4 ft 1 ft deep marked 1/16

Township No 17 N.R. No 7 W

		Raised mound of earth 2 ft high from 4 pits 18x24x12 in deep for 1/16 Sec Cor
40	14	Set post 5x3 in x 4 ft 1 ft deep marked 1/16 Raised mound of earth 2 ft high from 4 pits 18x24x12 in deep for 1/16 Sec Cor
60	21	Set post 5x3 in x 4 ft 1 ft deep marked 1/16 Raised mound of earth 2 ft high from 4 pits 18x24x12 in deep for 1/16 Sec Cor,
80	28	To 1/16 Sec Cor, on west boundary of N.W.¼ of Section 5. Land rolling Soil 2nd rate.

		From the 1/16 Sec Cor on East boundary of N.E.¼ of Section 6. Run West on a curved line through Section 6 Va 12° E
20	00	Set temporary 1/16 Sec Cor
40	00	Set temporary 1/16 Sec Cor
60	00	Set temporary 1/16 Sec Cor
80	04	Intersect west boundary of Township 35 lks South of 1/16 Sec Cor, on N.W. of Sec 6 from which course Run South 89° 45' E

Township No 17 N.R. No 7 W

		On a curve line through Section 6 Va 12° E
20	04	Set post 5x3 in x 4 ft 1 ft deep marked 1/16 Raised mound of earth 2 ft high from 4 pits 18x24x12 in deep for 1/16 Sec Cor
40	04	Set post 5x3 in x 4 ft 1 ft deep marked 1/16 Raised mound of earth 2 ft high from 4 pits 18x24x12 in deep for 1/16 Sec Cor
60	04	Set post 5x3 in x 4 ft 1 ft deep marked 1/16. Raised mound of earth 2 ft high from 4 pits 18x24x12 in deep for 1/16 Sec Cor
80	04	To 1/16 Sec Cor, on East boundary of N.E.¼ of Section 6 Land rolling Soil 2nd rate. November 16th 1875

General Description.

The bottom land along Timber Creek is composed of black loam soil and suitable for the cultivation of all the cereals common to this latitude. The upland with suitable care and cultivation would produce Corn wheat Oats and in fact all the small grains: but is especially adapted for grazing purposes.

Timber Creek is a stream of beautiful living water with an average width of 20 ft. and at one time has been heavily timbered for a Nebraska stream and in some places small groves still remain. And the Timber consists of Oak Ash Hack berry and Walnut with quite a sprinkling of Cottonwood. The water is pure and healthy. And in the N. E ¼ of Sec. 36 a fine limestone quarry could be opened and the rock would be suitable for both

Lines by building fence posts.
Amen.

A List of Names of the individuals Employed to assist in running Measuring and marking the lines & Corners described in the foregoing field notes in Township No. 14, North of Range 7, west of the 6th Principal Meridian.

and showing their respective Capacities in which they acted.

Joseph T. Mitchell	Compassman
Emmett H. Sprague	Flagman
Anthony Miller	Chainman
Emmett C. Maxwell	Chainman
Wm. T. Manning	Moundman
Ellison East	Moundman

We hereby Certify that we have assisted Franklin Potter Deputy Surveyor in running Measuring and Marking the lines & Corners of Township No 17 North of the Base Line Range No 7 West of the 6th Principal Meridian and that the said work has been in all respects to the best of our knowledge and belief well & faithfully executed and the boundary monuments planted — according to the instructions furnished by the Surveyor General. & dimensions character, construction & marking & in the manner as specifically described in the foregoing field Notes.

Joseph T. Mitchell Compassman
Emmett H. Sprague Flagman
Cinkeney Miller Chainman
Emmett C Marwell Chainman
Wm Training Moundman
Ellison East Moundman

Subscribed & Sworn to by the above —

named persons before me a Justice of the Peace for the County of Boone in the State of Nebraska this 15th day of November A.D. 1875.

G. W. Cox
Justice of the Peace
for Boone County

Township No 17. North. Range No 7. W. of the 6th Prin

I Franklin Potter Deputy Surveyor do solemnly swear that pursuant to a contract with Jno Clark surveyor of the Public lands of the United States in the State of Nebraska bearing date of August 24th A.D. 1875. and in strict conformity to the laws of the United States and the instructions furnished by said Surveyor General, I have faithfully surveyed the subdivisions of Township No 17. North of the Base line. Range No 7. West of the 6th Principal Meridian in the State of Nebraska and I do further solemnly swear that corner monuments are of the dimensions, character construction and marking and established in the manner as specifically described in the foregoing field notes and that the foregoing are the true and original field notes of such Survey.

Franklin Potter,
Dep Surveyor

State of Iowa } ss.
Scott County }

Subscribed by said Franklin Potter Deputy Surveyor and sworn to before me the a Notary Public in and for said County this 18th day of December AD 1875.

J. Goldsbury N.P.

Surveyor Genl's Office
Plattsmouth Neb. Feb. 21st 1876

The foregoing field notes of the survey and subdivision into 40. Acr tracts of Township No. 17. North. Range No. 7. West of the 6th Principal Meridian in the Pawnee Indian Reservation in the State of Nebraska. Executed by Franklin Potter. under his contract No 99. dated August 24th 1875. in the month of November AD 1875. having been critically examined, the necessary corrections and explanations made the said field notes and the survey they describe are hereby approved. J. W. R. Clark

Surveyor General

Exd Sch

Township No 15 North

Range No 19 West

Field Notes
of the
Survey and Subdivision
of — into —
40 Acre tracts
— of —
Fractional
Township No 18 North of the Base Line
— & —
Range No 7 West of the 6th Principal Meridian
— in the —
Pawnee Indian Reservation
— in the —
State of Nebraska

Executed by Franklin Potter
Deputy Surveyor Under Contract
No 99 Dated August 1875

— Survey —
Commenced November 4th 1875
Completed November 16th 1875

A
List of Names
and
Duties of Assistants

Frank M. Crowell	Conductor
Alfred Lanoue	Flagman
Thomas M. Skinner	Chainmen
Samuel Pierce	
James M. Gillet	Markmen
Henry M. Halpin	

T. 18. N. R. 7. W.

Index Diagram



To determine the proper adjustment of any Com pass for the subdivision of this Township Commence at the Cor to Sec's 25. 30. 31 & 36 on the Range line bto. R's 6 & 7 W. of 5th P. M. run. South on a Bearg line along the East boundary of Sec. 36

Var 12°37' East.

19.90	To a point 20 lks E of 1/16 Sec. Cor	
39.92	To a point 8 lks E of 1/4 Sec. Cor.	
59.98	To a point 12 lks E of 3/16 Sec. Cor.	
80.00	To a point 16 lks E of the Cor. to Sec 17 & 18 N. of R. 6 & 7 W.	

Therefore to retrace this line or run parallel therefrom any com pass must be adjusted to a Variation of

12° 37' East.

Township No. 18 S. of Range No. 7 W. of the 6th P.M.

From the Mining Cor. to Fractional Sec. 25 Eq. 36 of Township No. 18 S. of Range No. 7 W. on the North boundary of the Parent Reservation.

South on a true line between Sec. 25 Eq. 36.

Var. 12° 55' East.

2.63 Set. pot. 4 x 4 in x 4½ ft. 1 ft. deep. Raised mound of earth 2½ ft. high from 4 pits 18 x 24 x 12 in deep for Cor. to Sec. 25. 26. 35 Eq. 36.

Land level. sandy Eq. 2d. rate.

East. on a random line between Sec. 25 Eq. 36

Var. 12° 50' East.

15.00 Cedar Tree 2.00 chs wide. by actual measurement, runs South.

17.00 Leave Bottom. S. Eq. S.

Township No. 15 N. of Range No. 7 W. of the 6th P. M.

20.	00	Set True Corner 1/4 Sec. Cor.
40.	00	Set True Corner 1/4 Sec Cor.
60.	00	Set True Corner 1/4 Sec Cor.
80.	76	Intersect East boundary at a point 14 lks S of the Cor to Sec's 25. 30. 31 & 36. from which Cor. Dist. S 89° 54' W on a true line between Sec's 35 & 36. Va 12° 35' East.
20.	19	Set Post 3 x 3 in x 4 ft. 1 ft. deep marked 1/4 raised mound of earth 2 ft. high from 4 pits 18 x 24 x 12 in deep for 1/4 Sec. Cor.
40.	38	Set Post 3 x 3 in x 4 ft. 1 ft. deep marked 1/4 raised mound of earth 2 ft. high from 4 pits 18 x 24 x 12 in deep for 1/4 Sec. Cor.
60.	57	Set Post 3 x 3 in x 4 ft. 1 ft. deep marked 1/4 raised mound of earth 2 ft. high from 4 pits 18 x 24 x 12 in deep for 1/4 Sec. Cor.
80.	76	To Cor. to Sec's 25. 26. 35 & 36.

Township No. 15 N. of R. No. 7 W. of the 6th P. M.

		Land level Soil 2d rate Upland rolling Soil 2d rate
		South on a random line between Sec's 35 & 36 Va 12° 30' East.
20.	00	Set True Corner 1/4 Sec. Cor.
28.	00	Cedar Creek S 45° W. 20 links wide. Distance obtained by chaining
40.	00	Set True Corner 1/4 Sec. Cor.
45.	60	Cedar Creek S. 80° E 3.86 chs by actual measurement.
60.	00	Set True Corner 1/4 Sec. Cor.
84.	10	Intersect the South boundary of the Township at the Cor. to Sec's 35 & 36 from which Cor. Dist. North on a true line between Sec's 35 & 36 Va 12° 30' East.
24.	10	Set Post 3 x 3 in x 4 ft. 1 ft. deep marked 1/4 raised mound of earth 2 ft. high from 4 pits 18 x 24 x 12 in deep for 1/4 Sec. Cor.
44.	10	Set Post 3 x 3 x 4 ft. 1 ft. deep marked 1/4 raised mound of earth.

Township No. 18 N. of Range No. 7 W. of the 6th P. M.

		2 ft. high from 4 pits 18 x 24 x 12 in deep for 1/4 Sec. Cor.
64.	10	Set post 3 x 3 in 4 ft. 1 ft deep marked 1/16 raised mound of earth 2 ft. high from 4 pits 18 x 24 x 12 in deep for 1/16 Sec Cor.
84.	10	To the Cor to Secs 25. 26 35 & 36.
		Land level Soil 1st rate.
		From the 1/16 Sec. Cor. on the west boundary of the N.W. 1/4 of Sec. 36 Drive East on a random line through Sec. 36.
		Var 12° 30' East.
12.	25	6 cedar. Secret 8 30" W. 210 lks wide by actual measurement.
20.	00	Set temporary 1/16 Sec. Cor.
40	00	Set temporary 1/16 Sec. Cor.
50.	00	Leave Bottom N.W. & S.E.
60	00	Set temporary 1/16 Sec. Cor.
80.	60	Intersect the East boundary of the Township at a point 30 lks South of the 1/16 Sec. Cor. on the East boundary of the N.E. 1/4 of Sec. 36. from which Cor. bears
		S 89° 51' W. on a true line.
		Through.

Township No. 18 N. of Range No. 7 W. of the 6th P. M.

		Sec. 36
		Var 12° 30' East.
20	15	Set post 3 x 3 in x 4 ft. 1 ft. deep marked 1/16 raised mound of earth 2 ft. high from 4 pits 18 x 24 x 12 in deep 1/16 Sec. Cor.
40.	30	Set post 3 x 3 in x 4 ft. 1 ft. deep mrk'd 1/16 raised mound of earth 2 ft. high from 4 pits 18 x 24 x 12 in deep for 1/16 Sec. Cor.
60	45	Set post 3 x 3 in x 4 ft. 1 ft. deep marked 1/16 raised mound of earth 2 ft. high from 4 pits 18 x 24 x 12 in deep for 1/16 Sec. Cor.
80.	60	To 1/16 Sec. Cor. on the west boundary of the N.W. 1/4 of Sec. 36.
		Land level in bottom 1st rate
		Upland rolling 2d rate.
		From the 1/4 Sec. Cor. on the west boundary of Sec. 36. Drive East on a random line through

Township No. 18 N. of R. No. 7 W. of the 6th P. M.

Sec. 36

Va 12°55' East.

20.	00	Set. tru porary 1/4 Sec Cor.
21.	20	Cedar Creek N. 49° E. 2.40 chs wide by actual chaining.
40.	00	Set. tru porary Center 1/4 Sec. Cor.
49.	20	Cedar Creek S. 40 E. 2.46 chs wide by actual measurement.
52.	00	Cedars bottom S. W. Br. N. W.
60.	00	Set. tru porary 1/16 Sec. Cor.
70.	20	Intersect East boundary of Tp. 12 Mls N. of the 1/4 Sec Cor. on the East boundary of Sec. 36 from which Corner Bears

N. 89°55' W. on a true line through Sec. 36

Va 12°55' East.

20.	05	Set. Post. 3 x 3 in x 4 ft. 1 ft. deep marked 1/16 raised mound of earth 2 ft. high from four pits 18 x 24 x 12 in deep for 1/16 Sec. Cor.
49.	10	Set. Post. 3 x 3 in x 4 ft. 1 ft. deep marked 1/4 raised mound of earth 2 ft. high from 4 pits 18 x 24 x 12 in deep for 1/4 Sec. Cor.
69.	15	Set. Post. 3 x 3 in x 4 ft. 1 ft. deep marked 1/16 raised mound of earth 2 ft. high from 4 pits 18 x 24 x 12 in deep for 1/16 Sec. Cor.
80.	20	To 1/4 Sec. Cor. on the west boundary of Sec. 36. Said in bottom Dwell Pit 4th rate. Upland poling 2d rate.

Township No. 18 N. of Range No. 7 W. of the 6th P. M.

From the 1/4 Sec. Cor. on the West boundary of the S. W. 1/4 of Sec. 36 Run East on a random line through Sec. 36

Va 12°55' East.

20.	00	Set. tru porary 1/16 Sec. Cor.
40.	00	Set. tru porary 1/16 Sec. Cor.
54.	70	Cedar Creek S. 50° W. 2.00 chs wide by actual measurement.
60	00	Set tru porary 1/16 Sec cor
76.	00	Cedars Bottom N. W. Br. S. E.
80.	08	Intersect the East boundary of the

Township No. 18 N. of R. No. 7 W. of the 6th P. M.

Township at a point 4 chs N. of the 1/4 Sec. Cor. on the S. B. of Sec. 36 from which Cor. Drum. N. 10° 30' W. on a true line through Sec. 36

Va. 12° 55' East.

20	02	Set. post 3 x 3 in. x 4 ft. 1 ft. deep marked 1/4 raised mound of earth 2 ft. high from 4 pits 18 x 24 x 12 in. deep for 1/4 Sec. Cor.
40	05	Set. post 3 x 3 in. x 4 ft. 1 ft. deep marked 1/4 raised mound of earth 2 ft. high from 4 pits 18 x 24 x 12 in. deep for 1/4 Sec. Cor.
60	00	Set. post 3 x 3 in. x 4 ft. 1 ft. deep marked 1/4 raised mound of earth 2 ft. high from 4 pits 18 x 24 x 12 in. deep for 1/4 Sec. Cor.
80	00	To 1/4 Sec. Cor. on the West boundary of the S. W. 1/4 of Sec. 36. Land level Soil 1st rate. Upland Pro. 2nd rate.

From the Closing corner to fractional Secs. 34 & 35. on the North boundary of the Pawnee Indian

West on a random line between Sec's 26 and 35.

Va. 12° 55' East.

20	00	Set temporary 1/4 Sec. Cor.
31	35	Cedar Creek 45° 180 lks. wide by actual measurement.
40	00	Set temporary 1/4 Sec. Cor.
58	50	Cedar Creek 45° 216 lks by actual measurement.
60	00	Mound pits for temporary 1/4 Sec. Cor. in 1/2 strata.
60	82	Set temporary witness 1/4 Sec. Cor.
63	50	Spring Branch 5 lks wide N. E.
70	00	Creek bottom N. W. and S. E.
78	84	Intersect the West boundary of the Pawnee Reservation at a point 5 lks S. of N. E. to frac'l Sec's 26 and 35. from which Cor. Drum S. 19° 55' E. on a true line between Sec's 26 and 35

Va. 12° 30' East. |
| 18 | 02 | Set post 3 x 3 in. x 4 ft. 1 ft. deep marked W. C. 1/4 raised mound of earth 2 ft. high from 4 pits 18 x 24 x 12 in. deep for witness 1/4 Sec. |

marked W.C. raised mound of earth
2 ft. high from 4 pits 18 x 24 x 12
in deep for W.C. Sec. Cor.

40.04 Set. post. 3 x 3 in x 4 ft. 1 ft. deep marked
W.C. raised mound of earth 2 ft.
high from 4 pits 18 x 24 x 12 in deep
for W.C. Sec. Cor.

60.00 Set. post. 3 x 3 in x 4 ft. 1 ft. deep marked
W.C. raised mound of earth 2 ft. high
from 4 pits 18 x 24 x 12 in deep for
W.C. Sec. Cor.

80.00 To W.C. Sec. Cor on the West boundary
of the S.W. ¼ of Sec. 36.
Land level Soil 1st rate.
Upland Pro. 2nd rate.

From the Closing corner to

Fractional Secs 34 & 35. on the North
boundary of the Pawnee Indian
Reservation I run
South on a true line between
Secs 34 & 35

Va 12° 35' E

1.39 Intersect the South boundary of the
Township at a point 23.1 chs West of
the Cor to Secs 2 & 3

38.50 Cedar Creek S 45° E 23.1 chs
by actual measurement
60.00 Temp. pegs for temporary W.C. Sec. Cor. Witness.
60.82 Set temporary Corners W.C. Sec. Cor.
63.50 Spring Branch 3 chs wide N.E.
70.00 Creek bottom N.W. & S.E.
78.84 Intersect the West boundary of the
Pawnee Reservation at a point
3 chs S of S.E. to frac 1 Sec
26 & 35. from which Cor
S 89° 55' E on a true line bet
Sec's 26 & 35

Va 12°

18.02 Set. post. 3 x 3 in x 4 ft. 1 ft
marked W.C. W.C. rais
of earth 2 ft. high f
24 x 12 in deep

Township No. 18 N. of R. No. 7 W. of the 6th P.M.

20.00		Set temporary 1/4 Sec Cor.
31.35		Cedar Creek N. 45° E. 150 lks. wide by actual measurement.
40.00		Set temporary 1/4 Sec. Cor.
58.50		Cedar Creek N. 45° E. 21 lks wide by actual measurement.
60.00		Set temporary 1/4 Sec. Cor. in stump.
60.82		Set temporary Corner 1/4 Sec. Cor.
63.50		Spring Branch 5 lks wide N.E.
70.00		Leaks bottom N. & W. by L.E.
78.84		Intersect the West boundary of the Pawnee Reservation at a point 5 lks S. of N.E. to frac. Sec's 26 & 35. from which Nor. pine S. 89° 55' E. on a true line between Sec's 26 & 35 Var. 12° 30' East.
18.00		Set post 3 x 3 in. x 4 ft. 1 ft. deep marked W.C. 1/4 raised mound of earth 2 ft. high from 4 pits 18 x 24 x 12 in. deep for witness 1/4 Sec.

Township No. 18 N. of Range No. 7 W. of the 6th P.M.

		West on a random line between Sec's 26 & 35. Var. 12° 55' East.
20.00		Set temporary 1/4 Sec Cor.
31.35		Cedar Creek N. 45° E. 150 lks. wide by actual measurement.
40.00		Set temporary 1/4 Sec. Cor.
58.50		Cedar Creek N. 45° E. 21 lks wide by actual measurement.
60.00		Set temporary 1/4 Sec. Cor. in stump.
60.82		Set temporary Corner 1/4 Sec. Cor.
63.50		Spring Branch 5 lks wide N.E.
70.00		Leaks bottom N. & W. by L.E.
78.84		Intersect the West boundary of the Pawnee Reservation at a point 5 lks S. of N.E. to frac. Sec's 26 & 35. from which Nor. pine S. 89° 55' E. on a true line between Sec's 26 & 35 Var. 12° 30' East.
18.00		Set post 3 x 3 in. x 4 ft. 1 ft. deep marked W.C. 1/4 raised mound of earth 2 ft. high from 4 pits 18 x 24 x 12 in. deep for witness 1/4 Sec.

From the closing corner to

Town Ship No. 18 N. of R. No. 7. W. of the 6th P. Me.

		Cor. 82 lks west of true point
18.	84	True point for 1/4 Sec. Cor. Falls in stream and cannot be established
38	84	Set. post. 3 x 3 in x 4 ft. 1 ft deep marked 1/4 raised mound of earth 2 ft. high from 4 pits 18 x 24 x 12 in deep for. 1/4 Sec. Cor.
58.	84	Set. post. 3 x 3 in x 4 ft. 1 ft. deep marked 1/16 raised mound of earth 2 ft. high from 4 pits 18 x 24 x 12 in deep for. 1/16 Sec. Cor.
75.	84	To Cor. to Secs 25. 26. 35 and 36 Land level, soil 1st rate. Upland rolling Soil 2d rate.

From the 1/16 Sec. Cor. on the East boundary of the N.E. 1/4 of Sec. 35 Print West on a true line through Sec. 35.

N. 12° 55' East.

Town Ship No. 18 N. of Range No. 7 W. of the 6th P. M.

20	00	Set post. 3 x 3 in x 4 ft. 1 ft. deep marked 1/16 raised mound of earth 2 ft. high from 4 pits 18 x 24 x 12 in deep for. 1/16 Sec. Cor.
40.	00	Set. post. 3 x 3 in x 4 ft. 1 ft. deep marked 1/16 raised mound of earth 2 ft. high from 4 pits 18 x 24 x 12 in deep for. 1/16 Sec Cor.
60.	00	Set. post. 3 x 3 in x 4 ft. 1 ft. deep marked 1/16 raised mound of earth 2 ft. high from 4 pits 18 x 24 x 12 in deep for. 1/16 Sec. Cor.
62.00		Leave bottom N.W. and S.E.
79.40		Intersect the West boundary of the Pawnee Reservation at a point 16.10 chs N. of the 1/16 Sec. at which point I
		Set. post. 3 x 3 in x 4 ft. 1 ft. deep marked 1/16 raised mound of earth 2 ft. high from 3 pits 18 x 24 x 12 in deep for. Meander Corner.
		Land in bottom level Soil 1st rate. Upland rolling 2d rate.

Township No. 18 N. of Range No. 7 W. of the 6th P. M.

		From the 1/4 Sec. Cor. on the East boundary of Sec 35. Run West on a true line through Sec. 35 Var. 2° 55' East.
16.	20	Cedar Creek S 20° E 1.05 chs wide by actual measurement.
20.	00	Set. post. 3 x 3 in x 4 ft. 1 ft. deep marked 1/16 raised mound of earth 2 ft. high from 4 pits 18 x 24 x 12 in deep. for. 1/16 Sec Cor.
21.	50	Drain S. E. Water in pools.
26.	00	Sand Drain N. E.
40.	00	Set. post. 3 x 3 in x 4 ft. 1 ft. deep marked C 1/4 raised mound of earth 2 ft. high from 4 pits 18 x 24 x 12 in deep. for. Center 1/4 Sec. Cor.
54.	00	Leave bottom N. W. cor. S. E.
60.	00	Set. post. 3 x 3 in x 4 ft. 1 ft. deep marked 1/16 raised mound of earth 2 ft. high from 4 pits 18 x 24 x 12 in deep for 1/16 Sec Cor.
80.	00	Intersect. the West boundary of the

Township No. 18 N. of Range No. 7 W. of the 6 P. M.

		Pennes Reservation at a point 3.84 chs. South of the 1/4 mile, on the boundary line at which point I Set. post. 3 x 3 in x 4 ft. 1 ft. deep marked 1/16 raised mound of earth 2 ft. high from 4 pits 18 x 24 x 12 in deep for. Closing Corner. Bottom level Soil 1st rate. Upland rolling 2d rate.

		From the 1/4 Sec. Cor. on the East boundary of the S. E. 1/4 of Sec. 35. Run West on a true line through Sec. 35 Var. 12° 55' East.
20.	00	Set. post. 3 x 3 in x 4 ft. 1 ft. deep marked 1/16 raised mound of Earth 2 ft. high from 4 pits 18 x 24 x 12 in deep for. 1/16 Sec. Cor.
36.	00	Drain N. E.
40.	00	Set. post. 3 x 3 in x 4 ft. 1 ft. deep marked

Township No. 18 N. of R. No. 7 W. of the 6th P. M.

		Wd raised mound of earth 2 ft. high from 4 pits 18 x 24 x 12 in deep for 1/16 Sec. Cor.
50	00	Leave bottom N.W. cor S.E.
60	00	Set. post 3 x 3 in x 4 ft. 1 ft. deep marked 1/16 raised mound of earth 2 ft. high from 4 pits 18 x 24 x 12 in deep for 1/16 Sec. Cor.
80	60	Intersect the West Boundary of the Pawnee Reservation at a point 17.75 chs North of the 9 Mile Corner at which point I set
		Set post 3 x 3 in x 4 ft. 1 ft. deep marked do do. raised mound of earth 2 ft. high from 3 pits 18 x 24 x 12 in deep for Quarter Sec.
		Land in bottom level Soil 1st rate Upland rolling Soil 2d rate.

Township No 18 N. R. No 7. West of the 6 P M

		From the Closing cor to fractional Secs 33 & 34 on the North boundary of the Pawnee Indian Reservation Run
		South on a true line between Secs 33 & 34
		Va 12°35' E
0	15	Intersect the South boundary of the Township at a point 154 chs West of the Cor to Secs 3 & 4 T. 17 N R 7 W.

From the closing corner to fractional Secs 32 & 33, on the North boundary of the Pawnee Indian Reservation Run

South on a true line between Secs 32 & 33

Va 12°35' E

0 18 Intersect the South boundary of the Township at a point 85 chs West of the

Township No 18 N. R. No 7 West of the 6th P.M.

Cor to Secs 11 12 13 14, T. 17 N. R. 7 W.

From the Closing Cor to Fractnl Secs 31 & 32, on the North boundary of the Pawnee Indian Reservation Ground

South on a true line between Secs 31 & 32

Va 12° 35' E

0 20 Intersect the South boundary of the Township at a point 2.48 chs West of the Cor to Secs 5 & 6 T. 17 N. R. 7 W.

November 11th 1895

General Description.

The bottom land along Cedar Creek is level and fair rate and suitable for the production of Corn, wheat, Oats, Rye, Barley, Potatoes, Onions and Garlic.

The Upland is rolling and suitable for grazing purposes.

Near Corr 4 Comes into the Township in the N. W. 1/4 of Sec. 35 and runs in a South Easterly direction and leaves the Township in the S. W. 1/4 of Sec. 36.

There are a few Cottonwood trees on margin of stream.

List of Names.

A list of names of the individuals employed to assist in running measuring and marking the lines & corners described in the foregoing field notes of Fractional Township No 16 S of the Base line of Range No 7 West of the 6th Principal Meridian in the Pawnee Indian Reservation in the State of Nebraska showing the respective capacities in which they acted.

Frank M. Orowell.	Compassman.
Alfred Larrow	Flagman.
Thos. N. Sinner	Chainman.
Saml Pierce.	Chainman
Jonas M. Gillch.	Mound man
Henry M. Halpin.	Mound man.

We hereby Certify that we have assisted Franklin Potter Deputy Surveyor, in running measuring and Marking the Lines & Corners of Fractional Township No 18. North of the Base Line Range No 7 West of the 6th Principal Meridian and that the said Work has been in all respects to the best of our knowledge and belief well & faithfully executed and the boundary monuments planted according to the instructions furnished by the Surveyor General, of dimensions character, construction & marking & in the manner as specifically described in the foregoing field Notes.

Frank M Crowell Compassman
Alfred Lanoing Flagman
Wm A. Spencer Chainman
Samuel Pierce Chainman
James W Dillon Moundman
Henry M Halpin Moundman

Subscribed & Sworn to by the above

named persons before me a Justice of the Peace for the County of Boone in the State of Nebraska this 15th day of November A.D. 1875.

G H Cox
Justice of the Peace
for Boone County

Township No 18. N. Range No 7 W. of the 6th P.M.

I, Franklin Potter Deputy Surveyor do solemnly swear that in pursuance of a contract with John R Clark Surveyor of the Public lands of the United States in the State of Nebraska bearing date of August 20th A.D. 1875 and in strict conformity to the laws of the United States and the instructions furnished by said Surveyor General I have faithfully surveyed the subdivisions of Fractional Township No. 18. North of the Base Line, Range No 7. West of the 6th Principal Meridian in said State. And I do further solemnly swear that corner monuments are of the dimensions character construction and marking and established in the manner as specifically described in the foregoing field notes and that the foregoing are the true and original field notes of such survey.

Franklin Potter,
Deputy Surveyor

State of Iowa.
Scott County } S.S.

Subscribed by said Franklin Potter Deputy Surveyor and sworn to before me a Notary Public in and for said County this 18th day of December AD 1875.

J. G. Osborne N.P.

Surveyor Generals Office
Plattsmouth Neb. Feby. 21st 1876.

The forgoing field notes of the survey and subdivision into 40. acre tracts of Fractional Township No 18 South of the Base Line of Range No 7 East of the 6th Principal Meridian in the Pawnee Indian Reservation in the State of Nebraska, executed by Franklin Potter under his contract No 99 dated August 24th 1875 in the month of November 1875, having been critically examined the necessary corrections and explanations made the said field notes and the surveys they describe are hereby approved.

Jno. G. Clark
Surveyor General

General Land Office • Original Field Notes

Book Number

747

The images in this file are photographs of the notes of the original surveys of the State of Nebraska on file in the Office of the Nebraska State Surveyor located in Lincoln, Nebraska.

The original surveys in Nebraska began in the mid 1850's and were completed in the mid 1880's. The Nebraska office of the Surveyor General was closed June 30, 1886.