General Land Office • Original Field Notes

Book Number

748

The images in this file are photographs of the notes of the original surveys of the State of Nebraska on file in the Office of the Nebraska State Surveyor located in Lincoln, Nebraska.

The original surveys in Nebraska began in the mid 1850's and were completed in the mid 1880's. The Nebraska office of the Surveyor General was closed June 30, 1886.

Ex Fed Campo

a

Township No 15 North

Range No 8 West of the

Ou Bnt

T. 15 - 18. N.

R. 8. W.

Pawnee Ind. Res.

Field Notes
of the
Survey and Subdivision
into
40 Acre Tracts
of
Fractional
Township No 15 North of the Base Line
of
Range No 8 West of the 6th Principal Meridian
in the
Pawnee Indian Reservation
in the
State of Nebraska

Executed by
Franklin Potter
Deputy Surveyor Under contract
No 99 Dated August 21st 1875

Survey
Commenced October 11th 1875
Completed October 21st 1875

C

— a —

List of Names

— and —

Duties of Assistants

Joseph H Fairfield	Compassman
H. G. Harvey	Flagman
H. B. Snooks	Chainmen
J. R. Polin	Chainmen
Patrick Williams	Moundmen
Thomas Manners	Moundmen

T. 15. N. R. 8. W.

Pawnee Reserve

Index Diagram

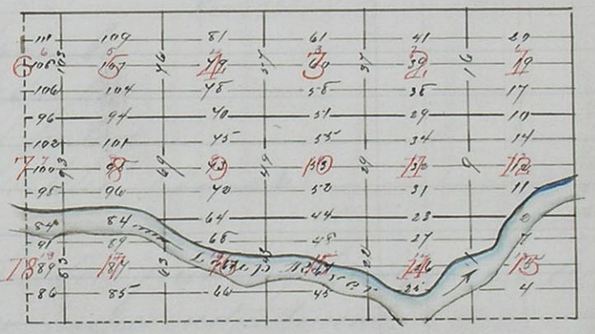

e

Town No 15 N Range No 8 West of 6th Pm

To determine the proper adjustment of my compass for the Sub division of this Township fractional, I commence at the Closing Cor to Secs 13 and 24, and run North on a blank line along the east boundary of Sec 13.

Va. 12° 20' E.

20	00	To 1/16 Sec Cor
40	00	To 1/4 Sec Cor
60	00	To 1/16 Sec Cor
80	00	To Cor to Secs 12 and 13

I therefore find my Compass to be in proper adjustment.

Subdivision

Commenced Oct. 14th 1875

Completed. Oct 24th 1875

Town No 15 N Range No 8 West of C. P. M.

From the Closing Cor on South Boundary of Pawnee Indian Reservation between fractional Secs 13 and 14 Drum North on a true line between fractional Secs 13 & 14.

Va. 12° 20' E

12 12 To Right bank of Loup River Set post 3 & 3 in & 4 ft 1 ft deep marked M.C. Raised mound of Earth 2 ft high from 1 pit 18 & 24 & 12 in deep for Meander Cor to fractional Secs 13 and 14.

15 58 Point for 1/16 Sec Cor falls in Loup River and Cannot be established

35 58 Point for 1/4 Sec Cor falls in Loup River and Cannot be established

To left bank of Loup River

43 58 Set post 3 & 3 in & 4 ft 1 ft deep marked M.C. Raised mound of Earth 2 ft high from 1 pit 30 & 18 & 24 in deep for Meander Cor

Town No 15 N Range No 8 West of Cr P M

55	58	Set post 3 x 3 in x 4 ft 1 ft deep marked 1/16 Raised mound of earth 2 ft high from 4 pits 18 x 24 x 12 in deep for 1/16 Sec Cor
75	58	Set post 4 x 4 in x 4½ ft 1 ft deep Raised mound of earth 2½ ft high from 4 pits 18 x 24 x 12 in deep for Cor to Secs 11. 12. 13 and 14. Land Bottom Soil 1st Rate
		East on a random line between Secs 12 and 13 Va 13° E
20	00	Set temporary 1/16 Sec Cor
40	00	Set temporary 1/4 Sec Cor
43	23	To left bank of Loup River and Set temporary Meander Cor
60	00	Point for temporary 1/16 Sec Cor falls in the River and Cannot be established

Town No 15 N Range No 8 West of Cr P M

61	00	To Right bank of Loup River Set Temporary Meander Cor.
80	00	Intersect East boundary of Township at Cor to Secs 12 and 13 From which Cor Iron. West on a true line between Secs 12 and 13 Va 13° E
19	00	To Right bank of Loup River Set post 3 x 3 in x 4 ft 1 ft deep marked M.C Raised mound of earth 2 ft high from 1 pit 30 x 18 x 12 in deep for Meander Cor.
20	00	Point for 1/16 Sec Cor falls in Loup River and Cannot be established
36	77	To left bank of Loup River Set post 3 x 3 in x 4 ft 1 ft deep marked M.C Raised mound of earth 2 ft high from 1 pit 30 x 18 x 12 in deep for Meander Cor
40	00	Set post 3 x 3 in x 4 ft 1 ft deep marked 1/4 Raised mound of earth 2 ft high from 4 pits 18 x 24 x 12 in deep for 1/4 Sec Cor

Town No 15 N Range No 8 West of C. P. M.

60	00	Set post 3 x 3 in x 4 ft 1 ft deep marked 1/16 Raised mound of earth 2 ft high from 4 pits 18 x 24 x 12 in deep for 1/16 Sec Cor.
80	00	To Cor to Secs 11. 12. 13 and 14.

Land Bottom
Soil 1st Rate

The true point for 1/16 Sec cor on West boundary of SW 1/4 of Sec 13 being in River & not established, therefore from the 1/16 Sec Cor on the east boundary of SE 1/4 of Sec 13 Drum West on a true line through Sec 13

Va. 13° E

30	00	Set post 3 x 3 in x 4 ft 1 ft deep marked 1/16 Raised mound of earth 2 ft high from 4 pits 30 x 18 x 24 x 12 in deep for 1/16 Sec Cor
40	00	Set post 3 x 3 in x 4 ft 1 ft deep marked 1/16 Raised mound of earth 2 ft high from 4 pits 18 x 24 x 12 in deep for 1/16 Sec Cor

Town No 15 N Range No 8 West of C. P. M.

60	00	Set post 3 x 3 in x 4 ft 1 ft deep marked 1/16 Raised mound of earth 2 ft high from 4 pits 18 x 24 x 12 in deep for 1/16 Sec Cor
75.	65	To Right bank of Loup River Set post 3 x 3 in x 4 ft 1 ft deep marked M.C. Raised mound of earth 2 ft high from 1 pit 30 x 18 x 12 in deep for Meander Cor.

Land Bottom
Soil 1st Rate

The true point for 1/4 Sec cor on West boundary of Sec 13 being in River & not established therefore from the 1/4 Sec Cor on the east boundary of Sec 13 Drum West on a true line through Sec 13

Va. 13° E

Town No 15 N Range No 8 West of 6th P.M.

20	00	Set post 3 x 3 in x 4 ft 1 ft deep marked 1/16 Raised mound of earth 2 ft high from 4 pits 18 x 24 x 12 in deep for 1/16 Sec Cor.
40	00	Set post 3 x 3 in x 4 ft 1 ft deep marked 1/4 Raised mound of earth 2 ft high from 4 pits 18 x 24 x 12 in deep for Center 1/4 Sec Cor
58	00	To Right bank of Loup River Set post 3 x 3 in x 4 ft 1 ft deep marked M.C. Raised mound of earth 2 ft high from 1 pit 30 x 18. 12 in deep for Meander Cor. Sand Bottom Soil - 1st Rate

Township No 15 N. Range No 8 West of the 6th P.M.

		From the 1/16 Sec cor on the ~~East~~ W boundary of the N ~~E~~ W 1/4 of Sec 13 I run East on a Random line through Sec 13 Va 13° E
20	00	Set temporary 1/16 Sec cor
23	41	Left Bank of Loup River & Set temporary M.C.
40	00	Time point for temporary ~~M.C.~~ 1/16 sec cor fails in River cannot be established
45 ~~57~~	84 ~~61~~	Right bank of Loup River & Set temporary M.C.
60	00	Set temporary 1/16 Sec Cor
80	04	Intersect East boundary of Township at the 1/16 Sec cor on the N.E. 1/4 of Sec 13. From which for I run West on a true line through Sec 13 Va 13° E
20	01	Set post 3 x 3 in x 4 ft 1 ft deep marked 1/16 Raised mound of earth 2 ft high from 4 pits 18 x 24 x 12 in deep for 1/16 Sec Cor
34	20	Right bank of Loup River where I Set post 3 x 3 in x 4 ft 1 ft deep Marked M.C. Raised mound of earth 2 ft high

Township No 15 N Range No 8 West of the 6th PM

from 1 pit 30 x 18 x 12 in deep for Meander Corner

40 02 Trim front for car falls in River & cannot be established

Left bank of South River when I

56 63 Dep post 3 x 3 in x 4 ft 1 ft deep marked M.C. Raised mound of Earth 2 ft high from 1 pits 30 x 18 x 12 in deep for Meander Corner

60 03 Set post 3 x 3 in x 4 ft 1 ft deep marked M Raised mound of earth 2 ft high from 4 pits 18 x 24 x 12 in deep for M Sec cor

80 04 To the M Sec cor on the West boundary of the N W ¼ of Sec 13

Land Bottom & level

Soil 1st rate

Town No 15 N Range No 8 West of 6th PM

North on a true line between Secs 11 and 12.

Va. 12° 20' E

20 00 Set post 3 x 3 in x 4 ft 1 ft deep marked 1/16 Raised mound of Earth 2 ft high from 4 pits 18 x 24 x 12 in deep for 1/16 Sec Cor

40 00 Set post 3 x 3 in x 4 ft 1 ft deep marked 1/4 Raised mound of Earth 2 ft high from 4 pits 18 x 24 x 12 in deep for 1/4 Sec Cor

60 00 Set post 3 x 3 in x 4 ft 1 ft deep marked 1/16 Raised mound of Earth 2 ft high from 4 pits 18 x 24 x 12 in deep for 1/16 Sec Cor

80 00 Set post 4 x 4 in x 4½ ft 1 ft deep. Raised mound of Earth 2½ ft high from 4 pits 18 x 24 x 12 in deep for Cor to Secs 1 2. 11 and 12.

Land level

Soil 1st Rate

Town No 15 N Range No 8 West of 6th P.M.

		East on a random line between Secs 1 and 12
		Va. 13° E
20	00	Set temporary 1/16 Sec Cor
23	00	Ravine S.
40	00	Set temporary 1/4 Sec Cor.
60	00	Set temporary 1/16 Sec Cor
80	00	Intersect East boundary of Township 10 Chs N of Cor to Secs 1 and 12.
		From which Cor Drum
		N 89° 56' West on a true line between Secs 1 and 12
		Va. 13° E
20	00	Set post 3 + 3 in + 4 ft 1 ft deep marked 1/16 Raised mound of Earth 2 ft high from 4 pits 18 + 24 + 12 in deep for 1/16 Sec Cor.
40	00	Set post 3 + 3 in + 4 ft 1 ft deep marked 1/4 Raised mound of Earth 2 ft high from 4 pits 18 + 24 + 12 in deep for 1/4 Sec Cor.

Town No 15 N Range No 8 West of 6th P.M.

60	00	Set post 3 + 3 in + 4 ft 1 ft deep marked 1/16 Raised mound of Earth 2 ft high from 4 pits 18 + 24 + 12 in deep for 1/16 Sec Cor
80	00	To Cor to Secs 1. 2. 11 and 12.
		Land level
		Soil 1st Rate
		Oct. 14th 1875
		Knowing I would strike the Loup River in less than 80 Chains From the 1/16 Sec Cor on West boundary of SW 1/4 of Sec 12 I run East on a true line through Sec 12.
		Va. 13° E
15	00	Slough Sw & NE
20	00	Set post 3 + 3 in + 4 ft 1 ft deep marked 1/16 Raised mound of Earth 2 ft high from 4 pits 18 + 24 + 12 in deep for 1/16 Sec Cor

Town No 15 N Range No 8 West of 6th P.M.

40	00	Set post 3 x 3 in x 4 ft 1 ft deep marked 1/16 Raised mound of Earth 2 ft high from 4 pits 18 x 24 x 12 in deep for 1/16 Sec Cor
60	00	Set post 3 x 3 in x 4 ft 1 ft deep marked 1/16 Raised mound of Earth 2 ft high from 4 pits 18 x 24 x 12 in deep for 1/16 Sec Cor
61.	83	To left Bank of Loup River. Set post 3 x 3 in x 4 ft 1 ft deep marked M.C. 1/16 Raised mound of Earth 2 ft high from 1 pit 30 x 18 x 12 in deep for Meander Cor

Canal Bottom
Soil 1st Rate

Town No 15 N Range No 8 West of 6th P.M.

		From the 1/4 Sec Cor on the West Boundary of Sec 12 Trim East on a random line through Sec 12 Va. 13° E
18	00	Ravine SE
20	00	Set temporary 1/16 Sec Cor
40	00	Set temporary C 1/4 Sec Cor
60	00	Set temporary 1/16 Sec Cor
49	64	Intersect East boundary of Township at 1/4 Sec Cor on East boundary of Sec 12 From which Cor Trim West on a true line through Sec 12 Va. 13° E
19.	91	Set post 3 x 3 in x 4 ft 1 ft deep marked 1/16 Raised mound of earth 2 ft high from 4 pits 18 x 24 x 12 in deep for 1/16 Sec Cor
39	82	Set post 3 x 3 in x 4 ft 1 ft deep marked C 1/4 Raised mound of Earth 2 ft high from 4 pits 18 x 24 x 12 in deep for Center 1/4 Sec Cor

Town No 15 N Range No 8 West of 6th P. M.

	59.	1/3	Set post 3 x 3 in x 4 ft 1 ft deep marked Mc Raised mound of earth 2 ft high from 4 pits 18 x 24 x 12 in deep for Mc Lee Cor.
	79.	64	To Mc Lee Cor on West boundary of Sec 12. Land Bottom Soil 1st Rate.

From the Mc Lee Cor on the West boundary of the NW¼ of Sec 12 run East on a random line through Sec 12

Var. 13° E

	3	00	Ranne Lk
	14	00	Ranne Lk
	20	00	Set post temporary Mc Lee Cor.
	40	00	Set temporary Mc Lee Cor
	43	00	Ranne Lk
	60	00	Set temporary Mc Lee Cor
	79.	60	Intersect East boundary of Township at Mc Lee Cor on East boundary of Mc 64

Town No 15 N Range No 8 West of 6th P. M.

of Sec 12 from which Cor Dam West on a true line through Sec 12.

Va. 13° E.

	19.	90	Set post 3 x 3 in x 4 ft 1 ft deep marked Mc Raised mound of earth 2 ft high from 4 pits 18 x 24 x 12 in deep for Mc Lee Cor.
	39.	20	Set post 3 x 3 in x 4 ft 1 ft deep marked Mc Raised mound of earth 2 ft high from 4 pits 18 x 24 x 12 in deep for Mc Lee Cor
	59.	70	Set post 3 x 3 in x 4 ft 1 ft deep marked Mc Raised mound of earth 2 ft high from 4 pits 18 x 24 x 12 in deep for Mc Lee Cor.
	79.	60	To Mc Lee Cor on West boundary of NW¼ of Sec 12. Land level Soil 1st Rate.

Town No 15 N Range No 8 West of 6th P.M

North on a random line between Secs 1 and 2

Va 12° 20' E

11	00	Old wagon road. E and W
20	00	Set temporary 1/16 Sec Cor
38	00	Ravine S.
40	00	Set temporary 1/4 Sec Cor
60	00	Set temporary 1/16 Sec Cor
71	00	Leave Loup River Bottom. E & W
80	40	Intersect North Boundary of Township at Cor to Secs. 1 2. 35 and 36.

From which Cor Run South on a true line between Secs 1 and 2.

Va. 12° 20 E

20	40	Set post 3 x 3 in x 4 ft 1 ft deep marked 1/16 Raised mound of earth 2 ft high from 4 pits 18 x 24 x 12 in deep for 1/16 Sec Cor
40	40	Set post 3 x 3 in x 4 ft 1 ft deep marked 1/4 Raised mound of earth 2 ft high from 4 pits 18 x 24 x 12 in deep for 1/4 Sec Cor.

Town No 15 N Range No 8 West of 6th P.M

60	40	Set post 3 x 3 in and 4 ft 1 ft deep marked 1/16 Raised mound of earth 2 ft high from 4 pits 18 x 24 x 12 in deep for 1/16 Sec Cor.
80	40	To Cor to Secs 1. 2. 11 and 12.

Land level

Soil 1st Rate

From the 1/16 Sec Cor on the West boundary of SW 1/4 of Sec 1 Run East on a random line through Sec 1.

Va. 13° E

20	00	Set temporary 1/16 Sec Cor
28	00	Ravine S.
30	00	Ravine S.
40	00	Set temporary 1/16 Sec Cor
60	00	Set temporary 1/16 Sec Cor.
65	00	Old wagon road NE & SW.
79	76	Intersect East boundary of Township 30 lks North of 1/16 Sec Cor on East boundary of SE 1/4 of Sec

Town No 15 N Range No 8 West of 6th P. M

From which Cor Drum.
N 89°. 51' West on a true line through Sec 1.

Va. 13° E

19.94 Set post 3 x 3 in x 4 ft 1 ft deep marked 1/16 Raised mound of earth 2 ft high from 4 pits 18 x 24 x 12 in deep for 1/16 Sec Cor.

39.88 Set post 3 x 3 in x 4 ft 1 ft deep marked 1/16 Raised mound of earth 2 ft high from 4 pits 18 x 24 x 12 in deep for 1/16 Sec Cor

59.82 Set post 3 x 3 in x 4 ft 1 ft deep marked 1/16 Raised mound of earth 2 ft high from 4 pits 18 x 24 x 12 in deep for 1/16 Sec Cor.

7/9 76 To 1/16 Sec Cor on West boundary of SW 1/4 of Sec 1

Land level
Soil 1st Rate.

Town No 15 N Range No 8 West of 6th P. M

From the 1/4 Sec Cor on the West Boundary of Sec 1 Drum East on a random line through Sec 1

Va. 13° E

20 00 Set temporary 1/16 Sec Cor.
22 00 Ravine S.E
40 00 Set temporary 6 1/4 Sec Cor
43 00 Ravine S
60 00 Set temporary 1/16 Sec Cor.
7/9 84. Intersect East boundary of Township 36 lks South of 1/4 Sec Cor on East boundary of Sec 1. From which Cor Drum. S 89°. 45' West on a true line through Sec 1

Va. 13° E.

19.96 Set post 3 x 3 in x 4 ft 1 ft deep marked 1/16 Raised mound of earth 2 ft high from 4 pits 18 x 24 x 12 in deep for 1/16 Sec Cor

39.92 Set post 3 x 3 in x 4 ft 1 ft deep marked 6 1/4 Raised mound of earth 2 ft high from 4 pits 18 x 24 x 12 in deep for Center 1/4 Sec Cor.

Town No 55 N Range No 8 West of 6th P. M.

59. 80			Set post 3 x 3 in x 4 ft 4 ft deep marked 1/16 Raised mound of earth 2 ft high from 4 pits 18 x 24 x 12 in deep for 1/16 Sec cor
79. 80			To 1/4 Sec cor on west boundary of Sec 1.
			Land level Soil 1st Rate.

From the 1/16 Sec cor on west boundary of NW¼ of Sec 1 Chs East on a random line through Sec 1

Va. 13° E

3	00	Ranne	1/16
14	00	Ranne	1/16
20	00	Set temporary	1/16 Sec cor
43	00	Set temporary	1/16 Sec cor
43	00	Ranne	
60	00	Set temporary	1/16 Sec cor
79	60	Intersect East boundary of Township at 1/16 Sec cor on East boundary of NE¼ of Sec 1	

Town No 55 N Range No 8 West of 6th P. M.

From which cor I run West on a true line through Sec 1

Va. 13° E

19. 90		Set post 3 x 3 in x 4 ft 1 ft deep marked 1/16 Raised mound of earth 2 ft high from 4 pits 18 x 24 x 12 in deep for 1/16 Sec cor
39. 70		Set post 3 x 3 in x 4 ft 1 ft deep marked 1/16 Raised mound of earth 2 ft high from 4 pits 18 x 24 x 12 in deep for 1/16 Sec cor
59. 70		Set post 3 x 3 in x 4 ft 1 ft deep marked 1/16 Raised mound of earth 2 ft high from 4 pits 18 x 24 x 12 in deep for 1/16 Sec cor
79. 60		To 1/16 Sec cor on west boundary of NW¼ of Sec 1
		Land level Soil 1st Rate

Town No 15 N Range No 8 West of 6th Pm

From the Closing Cor to fractional Secs 14 and 15 on South Boundary of Pawnee Indian Reservation Trun North on a true line bet Secs 14 and 15.
Va. 12° 20' E

9 70 To Right bank of Loup River
Set post 3 x 3 in x 4 ft 1 ft deep marked M.C. Raised mound of Earth 2 ft high from 1 pit 30 x 18 x 12 in deep for Meander Cor

17 66 Point for 1/16 Sec Cor falls in Loup River and cannot be established.

29 14 To left bank of Loup River
Set post 3 x 3 in x 4 ft 1 ft deep marked M.C. Raised mound of Earth 2 ft high from 1 pit 30 x 18 x 12 in deep for Meander Cor.

37 66 Set post 3 x 3 in x 4 ft 1 ft deep marked 1/4 Raised mound of Earth 2 ft high from 4 pits 18 x 24 x 12 in deep for 1/4 Sec Cor

Town No 15 N Range No 8 West of 6th Pm

57 66 Set post 3 x 3 in x 4 ft 1 ft deep marked 1/16 Raised mound of Earth 2 ft high from 4 pits 18 x 24 x 12 in deep for 1/16 Sec Cor

77 66 Set post 4 x 4 in x 4 1/2 ft 1 ft deep Raised mound of Earth 2 1/2 ft high from 4 pits 18 x 24 x 12 in deep for Cor to Secs 10. 11. 14 & 15.
Land Bottom
Soil 1st Rate

East on a random line between Secs 11 and 14.
Va. 13° E

20 00 Set temporary 1/16 Sec Cor
40 00 Set temporary 1/4 Sec Cor
60 00 Set temporary 1/16 Sec Cor
80 20 Intersect N and S line 21 lks South of Cor to Sec 11. 12. 13 and 14
From which Cor Trun
S 89° 51' West on a true line between Sec 11 and 14. Va. 13° E

Town No 15 N Range No 8 West of 6th P.M.

20	05	Set post 3 + 3 in + 4 ft 1 ft deep marked 1/16 Raised mound of Earth 2 ft high from 4 pits 18 + 24 + 12 in deep for 1/16 Sec Cor
40	10	Set post 3 + 3 in + 4 ft 1 ft deep marked 1/4 Raised mound of Earth 2 ft high from 4 pits 18 + 24 + 12 in deep for 1/4 Sec Cor.
60	15	Set post 3 + 3 in + 4 ft 1 ft deep marked 1/16 Raised mound of Earth 2 ft high from 4 pits 18 + 24 + 12 in deep for 1/16 Sec Cor
80	20	To Cor to Secs 10. 11. 14 and 15

Land level

Soil 1st Rate

Oct. 15th 1875

Town No 15 N Range No 8 West of 6th P.M.

The true point for 1/16 Sec Cor on East boundary of the S.E.4 of Sec 14 being in River & unestablished therefore

From the true point for 1/16 Sec Cor on West boundary of S.W. 1/4 of Sec 14. In Loup River. Run East on a true line through Sec 14.

Va. 13° E

19	40	To left bank of Loup River Set post 3 + 3 in + 4 ft 1 ft deep marked M.C. Raised mound of Earth 2 ft high from 1 pit 18 + 24 + 12 in deep for Meander Cor
20	00	Set post 3 + 3 in + 4 ft 1 ft deep marked 1/16 Raised mound of Earth 2 ft high from 4 pits 18 + 24 + 12 in deep for 1/16 Sec Cor.
40	00	Set post 3 + 3 in + 4 ft 1 ft deep marked 1/16 Raised mound of Earth 2 ft high from 4 pits 18 + 24 + 12 in deep for 1/16 Sec Cor.
47	30	To left bank of Loup River Set post 3 + 3 in + 4 ft 1 ft deep marked M.C. Raised mound of Earth 2 ft high from 1 pit 30 + 18 + 12 in deep for Meander Cor.

Land Bottom Soil 1st Rate

Town No 15 N Range No 8 West of C P M

		knowing this line will strike the Loup River in less than 80 Chs From 1/4 Sec Cor on West boundary of Sec 14 Drum East on a true line through Sec 14
		Va 13° E
20	00	Set post 3 + 3 in + 4 ft 1 ft deep marked 1/16 Raised mound of earth 2 ft high from 4 pits 18 + 24 + 12 in deep for 1/16 Sec Cor.
40	00	Set post 3 + 3 in + 4 ft 1 ft deep marked C 1/4 Raised mound of earth 2 ft high from 4 pits 18 + 24 + 12 in deep for Center 1/4 Sec Cor.
60	00	Set post 3 + 3 in + 4 ft 1 ft deep marked 1/16 Raised mound of earth 2 ft high from 4 pits 18 + 24 + 12 in deep for 1/16 Sec Cor.
66.	25	To left bank of Loup River Set post 3 + 3 in + 4 ft 1 ft deep marked M 1/16 Raised mound of

Town No 15 N Range No 8 West of C P M

		earth 2 ft high from 1 pit 30 + 18 + 12 in deep for Meander Cor. Land level Soil 1st Rate
		From the 1/16 Sec Cor on the West boundary of SW 1/4 of Sec 14 Drum East on a random line through Sec 14.
		Va 13° E
20	00	Set post temporary 1/16 Sec Cor.
40	00	Set temporary 1/16 Sec Cor
60	00	Set temporary 1/16 Sec Cor
80	16	Intersect N and S line 50 lks South of 1/16 Sec Cor on East boundary of NE 1/4 of Sec 14 From which Cor Drum S 89° 39' West on a true line through Sec 14
		Va 13° E

Town No 15 N Range No 8 West of 6th P.M.

20	04	Set post 3 x 3 in x 4 ft 1 ft deep marked 1/16 Raised mound of earth 2 ft high from 4 pits 18 x 24 x 12 in deep for 1/16 Sec Cor.
40	08	Set post 3 x 3 in x 4 ft 1 ft deep marked 1/16 Raised mound of earth 2 ft high from 4 pits 18 x 24 x 12 in deep for 1/16 Sec Cor.
60	12	Set post 3 x 3 in x 4 ft 1 ft deep marked 1/16 Raised mound of earth 2 ft high from 4 pits 18 x 24 x 12 in deep for 1/16 Sec Cor.
80.	16	To 1/16 Sec Cor on West boundary of NW 1/4 of Sec 14.

Land level
Soil 1st Rate

Town No 15 N Range No 8 West of 6th P.M.

		North on a true line bet Sec 10 and 11 Va 12° 20' E
30	00	Set post 3 x 3 in x 4 ft 1 ft deep marked 1/16 Raised mound of earth 2 ft high from 4 pits 18 x 24 x 12 in deep for 1/16 Sec Cor
40	00	Set post 3 x 3 in x 4 ft 1 ft deep marked 1/4 Raised mound of earth 2 ft high from 4 pits 18 x 24 x 12 in deep for 1/4 Sec Cor
59.	00	Old wagon Road E and W.
60	00	Set post 3 x 3 in x 4 ft 1 ft deep marked 1/16 Raised mound of earth 2 ft high from 4 pits 18 x 24 x 12 in deep for 1/16 Sec Cor.
80	00	Set post 4 x 4 in x 4 1/2 ft 1 ft deep Raised mound of earth 2 1/2 ft high from 4 pits 18 x 24 x 12 in deep for Cor to Sec 2. 3. 10 and 11.

Land level. Soil 1st Rate.

East on a random line between Secs 2 and 11 Va 13° E

20	00	Set temporary 1/16 Sec Cor
34	00	Old wagon Road O.P.E. and S.W.
40	00	Set temporary 1/4 Sec Cor

60	00	Set temporary 1/16 Sec Cor
80	00	Intersect W and S line 10 lks North of Cor to Secs 1. 2. 11 and 12.
		From which Cor Iron
		N 89° 56' West on a true line between Secs 2 and 11
		Va 13° E
20	00	Set post 3 + 3 in + 4 ft 1 ft deep marked 1/16 Raised mound of Earth 2 ft high from 4 pits 18 + 24 + 12 in deep for 1/16 Sec Cor
40	00	Set post 3 + 3 in + 4 ft 1 ft deep marked 1/4 Raised mound of Earth 2 ft high from 4 pits 18 + 24 + 12 in deep for 1/4 Sec Cor
60	00	Set post 3 + 3 in + 4 ft 1 ft deep marked 1/16 Raised mound of Earth 2 ft high from 4 pits 18 + 24 + 12 in deep for 1/16 Sec Cor
80	00	To Cor to Sec 2. 3. 10 and 11
		Land level
		Soil 1st Rate

Town No 15 N Range No 8 West of Cr P.M

		From the 1/16 Sec Cor on the West boundary of S W 1/4 of Sec 11 Iron Eact on a random line through Sec 11
		Va 13° E
20	00	Set temporary 1/16 Sec Cor
40	00	Set temporary 1/16 Sec Cor
60	00	Set temporary 1/16 Sec Cor
80	00	Intersect W and S line 40 lks S of 1/16 Sec Cor on Eact boundary of S E 1/4 of Sec 11
		From which Cor Iron
		S 89° 43' West on a true line through Sec 11.
		Va 13° E
20	00	Set post 3 + 3 in + 4 ft 1 ft deep marked 1/16 Raised mound of Earth 2 ft high from 4 pits 18 + 24 + 12 in deep for 1/16 Sec Cor
40	00	Set post 3 + 3 in + 4 ft 1 ft deep marked 1/16 Raised mound of Earth 2 ft high from 4 pits 18 + 24 + 12 in deep for 1/16 Sec Cor

Town No 15 N Range No 8 West of Cr P.M

60	00	Set post 3 x 3 in x 4 ft 1 ft deep marked 1/16 Raised mound of Earth 2 ft high from 4 pits 18 x 24 x 12 in deep for 1/16 Sec Cor.
80	00	To 1/16 Sec Cor on West boundary of Sec 11

Land level
Soil 1st Rate.

From the 1/4 Sec Cor on the West boundary of Sec 11 Drew East on a random line through Sec 11

20	00	Set post temporary 1/16 Sec Cor (Va 13° E)
40	00	Set temporary C 1/4 Sec Cor
60	00	Set temporary 1/16 Sec Cor
79	56	Intersect N and S line at 1/4 Sec Cor on East boundary of Sec 11

From which Cor Drew West on a true line through Sec 11
Va 13° E.

Town No 15 N Range No 8 West of Cr P.M

19.	89	Set post 3 x 3 in x 4 ft 1 ft deep marked 1/16 Raised mound of Earth 2 ft high from 4 pits 18 x 24 x 12 in deep for 1/16 Sec Cor.
39.	78	Set post 3 x 3 in x 4 ft 1 ft deep marked C 1/4 Raised mound of Earth 2 ft high from 4 pits 18 x 24 x 12 in deep for Center 1/4 Sec Cor.
59.	67	Set post 3 x 3 in x 4 ft 1 ft deep marked 1/16 Raised mound of Earth 2 ft high from 4 pits 18 x 24 x 12 in deep for 1/16 Sec Cor.
79	56	To 1/4 Sec Cor on West boundary of Sec 11.

Land level
Soil 1st Rate

Town No 15 N Range No 8 West of 6th P M

		From the 1/16 Sec Cor on the West boundary of NW 1/4 of Sec 11 Drum last on a random line through Sec 11
		Va 13° E.
2.	00	Old Wagon road SW & NE
20	00	Set temporary 1/16 Sec Cor
40	00	Set temporary 1/16 Sec Cor
60	00	Set temporary 1/16 Sec Cor
80	08	Intersect N and S line at 1/16 Sec Cor on last boundary of NE 1/4 of Sec 11
		From which Cor Drum West on a true line through Sec 11
		Va. 13° E.
20.	02	Set post 3 x 3 in x 4 ft 1 ft deep marked 1/16 Raised mound of earth 2 ft high from 4 pits 18 x 24 x 12 in deep for 1/16 Sec Cor.
40.	04	Set post 3 x 3 in x 4 ft 1 ft deep marked 1/16 Raised mound of earth 2 ft high from 4 pits 18 x 24 x 12 in deep for 1/16 Sec Cor.

Town No 15 N Range No 8 West of 6th P M

60	06	Set post 3 x 3 in x 4 ft 1 ft deep marked 1/16 Raised mound of earth 2 ft high from 4 pits 18 x 24 x 12 in deep for 1/16 Sec Cor
80	08	To 1/16 Sec Cor on West boundary of NW 1/4 of Sec 11.
		Land level
		Soil 1st Rate

Town No 15 N Range No 8 West of C P M

Town No 15 N Range No 8 West of C P M

North on a random line between.
Secs 2 and 3

Va. 12° 20' E.

20 00 Set temporary 1/16 Sec Cor
40 00 Set temporary 1/4 Sec Cor
59 00 Leave Bottom E & W
60 00 Set temporary 1/16 Sec Cor
73 00 Ravine S.W.
80 24 Intersect North boundary of
Township 27 lks West of Cor
to Secs 2, 3. 34 and 35.
From which Cor Erun.
S. 12' W on a true line between
Secs 2 and 3

Va. 12° 20' E.

20 24 Set post 3 x 3 in x 4 ft 1 ft deep
marked 1/16 Raised mound of
earth 2 ft high from 4 pits
18 x 24 x 12 in deep for 1/16 Sec Cor
40 24 Set post 3 x 3 in x 4 ft 1 ft deep
marked 1/4 Raised mound of
earth 2 ft high from 4 pits
18 x 24 x 12 in deep for 1/4 Sec Cor

Town No 15 N Range No 8 West of 6th P.M.

60	24	Set post 3 x 3 in x 4 ft 1 ft deep marked 1/16 Raised mound of earth 2 ft high from 4 pits 18 x 24 x 12 in deep for 1/16 Sec Cor
80	24	To Cor to Secs 2. 3. 10 and 11
		Land level
		Soil 1st Rate

From the 1/16 Sec Cor on West boundary of SW 1/4 of Sec 2 Irun East on a random line through Sec 2

Va. 13° E

20	00	Set temporary 1/16 Sec Cor
40	00	Set temporary 1/16 Sec Cor
60	00	Set temporary 1/16 Sec Cor
80	00	Intersect N and S line 10 lks N of 1/16 Sec Cor on East boundary of SE 1/4 of Sec 2.

From which Cor Irun.

N 89° 56' West on a true line through Sec 2

Va 13° E

Town No 15 N Range No 8 West of 6th P.M.

20	00	Set post 3 x 3 in x 4 ft 1 ft deep marked 1/16 Raised mound of earth 2 ft high from 4 pits 18 x 24 x 12 in deep for 1/16 Sec Cor
40	00	Set post 3 x 3 in x 4 ft 1 ft deep marked 1/16 Raised mound of earth 2 ft high from 4 pits 18 x 24 x 12 in deep for 1/16 Sec Cor
60	00	Set post 3 x 3 in x 4 ft 1 ft deep marked 1/16 Raised mound of earth 2 ft high from 4 pits 18 x 24 x 12 in deep for 1/16 Sec Cor
80	00	To 1/16 Sec Cor on West boundary of SW 1/4 of Sec 2.
		Land level
		Soil 2nd Rate

From the 1/4 Sec Cor on the West boundary of Sec 2 Irun East on a random line through Sec 2.

Va 13° E.

Town No 15 N Range No 8 West of 6th P.M.

20	00	Set temporary 1/16 Sec Cor
40	00	Set temporary C 1/4 Sec Cor
60	00	Set temporary 1/16 Sec Cor
7/3	00	Ravine S.E.
80	16	Intersect N and S line 2 lks S of 1/4 Sec Cor on East boundary of Sec 2
		From which Cor Drum.
		S 89° 59' West on a true line through Sec 2.
		Va 13° E.
20	04	Set post 3 x 3 in x 4 ft 1 ft deep marked 1/16 Raised mound of earth 2 ft high from 4 pits 18 x 24 x 12 in deep for 1/16 Sec Cor
40	08	Set post 3 x 3 in x 4 ft 1 ft deep marked C 1/4 Raised mound of Earth 2 ft high from 4 pits 18 x 24 x 12 in deep for Center 1/4 Sec Cor
60	12	Set post 3 x 3 in x 4 ft 1 ft deep marked 1/16 Raised mound of

Town No 15 N Range No 8 West of 6th P.M.

		earth 2 ft high from 4 pits 18 x 24 x 12 in deep for 1/16 Sec Cor
80	16	To 1/4 Sec Cor on West Boundary of Sec 2
		Land level Soil 1st Rate
		From the 1/16 Sec Cor on the West Boundary of the N x 1/4 of Sec 2 Drum East on a random line through Sec 2
2	00	Ravine S.W. Va 13° E.
20	00	Set temporary 1/16 Sec Cor
23	00	Leave Bottom N.E. & S.W.
40	00	Set temporary 1/16 Sec Cor
59	00	Ravine S.E.
60	00	Set temporary 1/16 Sec Cor
7/9	56	Intersect N and S line 10 lks N of 1/16 Sec Cor on East boundary of N E 1/4 of Sec 2
		From which Cor Drum.
		N 89° 56' West on a true line through Sec 2 Va 13° E.

Town No 15 N Range No 8 West of Cr P. M.

19.	89.	Set post 3 + 3 in + 4 ft 1 ft deep marked 1/16 Raised mound of earth 2 ft high from 4 pits 18 + 24 + 12 in deep for 1/16 Sec Cor.
39	78	Set post 3 + 3 in + 4 ft 1 ft deep marked 1/16 Raised mound of earth 2 ft high from 4 pits 18 + 24 + 12 in deep for 1/16 Sec Cor.
59.	67	Set post 3 + 3 in + 4 ft 1 ft deep marked 1/16 Raised mound of earth 2 ft high from 4 pits 18 + 24 + 12 in deep for 1/16 Sec Cor.
79.	56	To 1/16 Sec Cor on West boundary of NW 1/4 of Sec 2

Land level
Soil 1st Rate.
OCT. 16th 1875

Town No 15 N Range No 8 West of Cr P. M.

		From the Closing Cor to fractional Secs 15 and 16 on South Boundary of Pawnee Indian Reservation Drive North on a true line bet Secs 15 and 16.
		Va 12° 20' E
17	12	Set post 3 + 3 in + 4 ft 1 ft deep marked 1/16 Raised mound of earth 2 ft high from 4 pits 18 + 24 + 12 in deep for 1/16 Sec Cor
26.	70	To Right bank of Loup River Set post 3 + 3 in + 4 ft 1 ft deep marked M.C. Raised mound of earth 2 ft high from 4 pits 18 + 24 + 12 in deep for Meander Cor
37	12	Point for 1/4 Sec Cor falls in Loup River and cannot be established
43 ~~46~~	12 ~~00~~	To left bank of Loup River Set post 3 + 3 in + 4 ft 1 ft deep marked M.C. Raised mound of earth 2 ft high from 1 pit 30 + 18 + 12 in deep for Meander Cor

Town No 15 N Range No 8 West of C P M

57 12 Set post 3 x 3 in x 4 ft 1 ft deep marked 1/16 Raised mound of earth 2 ft high from 4 pits 18 x 24 x 12 in deep for 1/16 Sec Cor

73 50 Cottonwood Creek 115 lks S W.

77 12 Set post 4 x 4 in x 4 1/2 ft 1 ft deep Raised mound of earth 2 ft high from 4 pits 18 x 24 x 12 in deep for Cor to Sec 9. 10 15 and 16.

Land level
Soil 1st Rate.

East on a random line between Secs 10 and 15

Va 13° E

3 00 Cottonwood Creek 15 lks wide S W

20 00 Set temporary 1/16 Sec Cor

40 00 Set temporary 1/4 Sec Cor

60 00 Set temporary 1/16 Sec Cor

79 56 Intersect N and S line 20 lks S of Cor to Secs 10. 11. 14 and 15

From which Cor Iron

S 89° 51' West on a true line bet. Secs 10 and 15

Va 13° E

Town No 15 N Range No 8 West of C P M

19. 89 Set post 3 x 3 in x 4 ft 1 ft deep marked 1/16 Raised mound of earth 2 ft high from 4 pits 18 x 24 x 12 in deep for 1/16 Sec Cor.

39. 78 Set post 3 x 3 in x 4 ft 1 ft deep marked 1/4 Raised mound of earth 2 ft high from 4 pits 18 x 24 x 12 in deep for 1/4 Sec Cor.

59. 67 Set post 3 x 3 in x 4 ft 1 ft deep marked 1/16 Raised mound of earth 2 ft high from 4 pits 18 x 24 x 12 in deep for 1/16 Sec Cor

79. 56 To Sec Cor to Secs 9. 10. 15 and 16.

Land level
Soil 1st Rate.

Knowing this line will strike the Loup River in less than 80 Chains from the 1/16 Sec Cor on the West boundary of the S W 1/4 of Sec 15 Iron East on a true line through Sec 15

Va 13° E

Town No 15 N Range No 8 West of Cr P M

20	00	Set post 3 x 3 in x 4 ft 1 ft deep marked 1/16 Raised mound of Earth 2 ft high from 4 pits 18 x 24 x 12 in deep for 1/16 Sec Cor
40	00	Set post 3 x 3 in x 4 ft 1 ft deep marked 1/16 Raised mound of Earth 2 ft high from 4 pit 18 x 24 x 12 in deep for 1/16 Sec Cor.
54	00	To Right bank of Loup River Set post 3 x 3 in x 4 ft 1 ft deep marked M.C. Raised mound of Earth 2 ft high from 1 pit 30 x 18 x 12 in deep for Meander Cor

Land level

Soil 1st Rate

Town No 15 N Range No 8 West of Cr P M

True front for 1/4 Sec Cor on West boundary of Sec 15 being in River & unestablished therefore From the 1/4 Sec Cor on the East boundary of Sec 15 Drum West on a true line through Sec 15

Va 13° E

20	00	Set post 3 x 3 in x 4 ft 1 ft deep marked 1/16 Raised mound of Earth 2 ft high from 4 pits 18 x 24 x 12 in deep for 1/16 Sec Cor
25	00	To left bank of Loup River Set post 3 x 3 in x 4 ft 1 ft deep marked M.C. Raised mound of Earth 2 ft high from 1 pit 30 x 18 x 12 in deep for Meander Cor

Land level

Soil 1st Rate

Town No 15 N Range No 8 West of Cr S. M.

		From the 1/16 Sec Cor on West Boundary of NW 1/4 of Sec 15 Drew East on a random line through Sec 15
		Va 13° E
20	00	Set temporary 1/16 Sec Cor
40	00	Set temporary 1/16 Sec Cor
60	00	Set temporary 1/16 Sec Cor
79	40	Intersect N and S line 50 lks N of 1/16 Sec Cor on East boundary of NE 1/4 of Sec 15
		From which Cor Drew N 89° 39' West on a true line through Sec 15
		Va 13° E
19	85	Set post 3 x 3 in x 4 ft 1 ft deep marked 1/16 Raised mound of Earth 2 ft high from 4 pits 18 x 24 x 12 in deep for 1/16 Sec Cor
39	70	Set post 3 x 3 in x 4 ft 1 ft deep marked 1/16 Raised mound of Earth 2 ft high from 4 pits 18 x 24 x 12 in deep for 1/16 Sec Cor

Town No 15 N Range No 8 West of Cr S. M.

59	55	Set post 3 x 3 in x 4 ft 1 ft deep marked 1/16 Raised mound of Earth 2 ft high from 4 pits 18 x 24 x 12 in deep for 1/16 Sec Cor
79	40	To 1/16 Sec Cor on West boundary of NW 1/4 of Sec 15.
		Land level
		Soil 1st Rate

		North on a true line bet Secs 9 and 10
		Va 12° 20' E
1	10	Cottonwood Creek S.E. 15 lks wide
3	70	Old Wagon Road E & S.W.
20	00	Set post 3 x 3 in x 4 ft 1 ft deep marked 1/16 Raised mound of Earth 2 ft high from 4 pits 18 x 24 x 12 in deep for 1/16 Sec Cor
20	10	Cottonwood Creek S.W.
23	00	Cottonwood Creek S.E.

Town No 15 N Range No 8 West of Cr P.M

40	00	Set post 3 x 3 in x 4 ft 1 ft deep marked 1/4 Raised mound of Earth 2 ft high from 4 pits 18 x 24 x 12 in deep for 1/4 Sec Cor.
42	00	Cottonwood Creek SW
60	00	Set post 3 x 3 in x 4 ft 1 ft deep marked 1/16 Raised mound of Earth 2 ft high from 4 pits 18 x 24 x 12 in deep for 1/16 Sec Cor.
7/4	50	Cottonwood Creek SE 15 lks wide
7/8	00	Cottonwood Creek SW
80	00	Set post 4 x 4 in x 4 1/2 ft 1 ft deep Raised mound of Earth 2 1/2 ft high from 4 pits 18 x 24 x 12 in deep for Cor to Secs 3. 4. 9 and 10

Land level
Soil 1st Rate.

Town No 15 N Range No 8 West of Cr P.M

East on a random line between Secs 3 and 10

Va 13° E

2	00	Cottonwood Creek SW 15 lks wide
20	00	Set temporary 1/16 Sec Cor
40	00	Set temporary 1/4 Sec Cor
60	00	Set temporary 1/16 Sec Cor
7/9	60	Intersect N and S line at Cor to Sec 2. 3. 10 and 11.

From which Cor I run West on a true line between Secs 3 and 10.

Va 13° E

19	90	Set post 3 x 3 in x 4 ft 1 ft deep marked 1/16 Raised mound of Earth 2 ft high from 4 pits 18 x 24 x 12 in deep for 1/16 Sec Cor.
39	80	Set post 3 x 3 in x 4 ft 1 ft deep marked 1/4 Raised mound of Earth 2 ft high from 4 pits 18 x 24 x 12 in deep for 1/4 Sec Cor
59	70	Set post 3 x 3 in x 4 ft 1 ft deep marked 1/16 Raised mound of Earth 2 ft high from 4 pits 18 x 24 x 12 in deep for 1/16 Sec Cor

Town No 15 N Range No 8 West of 6th P.M.

79	60	To Cor to Secs 3. 4. 9 and 10 Land level Soil 1st Rate.
		From the 1/16 Sec Cor on the West Boundary of SW 1/4 of Sec 10 Trim East on a random line through Sec 10.
20	00	Old Wagon Road NE & SW Va 13° NE & SW Set temporary 1/16 Sec Cor
40	00	Set temporary 1/16 Sec Cor
60	00	Set temporary 1/16 Sec Cor
79	80	Intersect N and S line at 1/16 Sec Cor on East boundary of SE 1/4 of Sec 10. From which Cor Trim West on a true line through Sec 10
19	95	Set post 2 x 3 in x 4 ft 1 ft deep Va. 13° E marked 1/16 Raised mound of earth 2 ft high from 4 pits 18 x 24 x 12 in deep for 1/16 Sec Cor.

Town No 15 N Range No 8 West of 6th P.M.

39	90	Set post 2 x 3 in x 4 ft 1 ft deep marked 1/16 Raised mound of earth 2 ft high from 4 pits 18 x 24 x 12 in deep for 1/16 Sec Cor.
59	85	Set post 2 x 3 in x 4 ft 1 ft deep marked 1/16 Raised mound of earth 2 ft high from 4 pits 18 x 24 x 12 in deep for 1/16 Sec Cor
79	80	To 1/16 Sec Cor on West Boundary of SW 1/4 of Sec 10 Land level Soil 1st Rate.
		From the 1/4 Sec Cor on the West Boundary of Sec 10 Trim East on a random line through Sec 10 Va 13° E
20	00	Set temporary 1/16 Sec Cor
40	00	Set temporary 1/4 Sec Cor
59	00	Old Wagon road NE & SW
60	00	Set temporary 1/16 Sec Cor
79	88	Intersect N and S line 7 lks South of 1/4 Sec Cor on East boundary of

Town No 15 N Range No 8 West of 6th P M

Sec 10 From which Cor Iron
S 89° 57' West on a true line through
Sec 10.
Va 13° E.

19. 97 Set post 3 + 3 in + 4 ft 1 ft deep
marked 1/16 Raised mound of
Earth 2 ft high from 4 pits
18 + 24 + 12 in deep for 1/16 Sec Cor.

39. 94 Set post 3 + 3 in + 4 ft 1 ft deep
marked C 1/4 Raised mound of
Earth 2 ft high from 4 pits
18 + 24 + 12 in deep for Center
1/4 Sec Cor.

59. 91 Set post 3 + 3 in + 4 ft 1 ft deep
marked 1/16 Raised mound of
Earth 2 ft high from 4 pits
18 + 24 + 12 in deep for 1/16 Sec Cor.

79 88 To 1/4 Sec Cor on West boundary
of Sec 10.
Land level
Soil 1st Rate
Oct. 17th 1875

Town No 15 N Range No 8 West of 6th P M

From the 1/16 Sec Cor on the West
boundary of NW 1/4 of Sec 10
Iron East on a random line
through Sec 10.
Va 13° E

6. 50 Cottonwood Creek SW 15 per cent
20. 00 Set temporary 1/16 Sec Cor
40. 00 Set temporary 1/16 Sec Cor
60 00 Set temporary 1/16 Sec Cor

79. 60 Intersect N and S line at 1/16 Sec
Cor on East boundary of NE 1/4
of Sec 10. From which Cor Iron
West on a true line through Sec 10
Va 13° E

19. 90 Set post 3 + 3 in + 4 ft 1 ft deep
marked 1/16 Raised mound of Earth
2 ft high from 4 pits 18 + 24 + 12
in deep for 1/16 Sec Cor.

39. 80 Set post 3 + 3 in + 4 ft 1 ft deep
marked 1/16 Raised mound of
Earth 2 ft high from 4 pits
18 + 24 + 12 in deep for 1/16 Sec Cor

Town No 15 N Range No 8 West of Cr P M

59.	70	Set post 3 x 3 in x 4 ft 1 ft deep marked 1/16 Raised mound of earth 2 ft high from 4 pits 18 x 24 x 12 in deep for 1/16 sec Cor
79.	60	To 1/16 sec Cor on West boundary of NW 1/4 of sec 10

Land level

Soil 1st Rate

Town No 15 N Range No 8 West of Cr P M

		North on a random line between Secs 3 and 4. Va 12° 20' E ant.
4	00	Cottonwood Creek 18 lks wide
20	00	Set temporary 1/16 sec Cor
34	00	Leave Soap river bottom. E Ald Ts
40	00	Set post temporary 1/4 sec Cor
60	00	Set temporary 1/16 sec Cor
80	20	Intersect North Boundary of Township at Cor to Secs 3 & 4. 33 and 34. from which Cor Drum. S on a true line between Sec 3 and 4. Va 12° 20 E
20	20	Set post 3 x 3 in x 4 ft 1 ft deep marked 1/16 Raised mound of earth 2 ft high from 4 pits 18 x 24 x 12 in deep for 1/16 sec Cor
40	20	Set post 3 x 3 in x 4 ft 1 ft deep marked 1/4 Raised mound of earth 2 ft high from 4 pit 18 x 24 x 12 in deep for 1/4 sec Cor
60	20	Set post 3 x 3 in x 4 ft 1 ft deep marked 1/16 Raised mound of

Town No 15 N Range No 8 West of C P M

		earth 2 ft high from 4 pits 18 + 24 + 12 in deep for 1/16 Sec Cor
80	20	To Cor to Secs 3. 4. 9 and 10
		Land Hills and bottom
		Soil 1st and 2d Rate
		From the 1/16 Sec Cor on the West boundary of SW 1/4 of Sec 3 Trim East on a random line through Sec 3.
		Va 13° E
20	00	Set temporary 1/16 Sec Cor
40	00	Set temporary 1/16 Sec Cor
60	00	Set temporary 1/16 Sec Cor
80	20	Intersect N and S line 12 lks N of 1/16 Sec Cor on East boundary of SE 1/4 of Sec 3.
		From which Cor Trim N 89° 55' West on a true line through Sec 3
		Va 13° E

Town No 15 N Range No 8 West of C P M

20	05	Set post 3 + 3 in + 4 ft 1 ft deep marked 1/16 Raised mound of earth 2 ft high from 4 pits 18 + 24 + 12 in deep for 1/16 Sec Cor
40	10	Set post 3 + 3 in + 4 ft 1 ft deep marked 1/16 Raised mound of earth 2 ft high from 4 pits 18 + 24 + 12 in deep for 1/16 Sec Cor
60	15	Set post 3 + 3 in + 4 ft 1 ft deep marked 1/16 Raised mound of earth 2 ft high from 4 pits 18 + 24 + 12 in deep for 1/16 Sec Cor
80	20	To 1/16 Sec Cor on West boundary of SW 1/4 of Sec 3.
		Land rolling
		Soil 1st Rate

Town No 15 N Range No 8 West of C^r P M

From the 1/4 Sec Cor on the West boundary of Sec 3 Drum East on a random line through Sec 3

Va 13° E

20.00 Set post temporary 1/16 Sec Cor
40.00 Set temporary C 1/4 Sec Cor
46.00 Leave bottom N E and S W
60.00 Set temporary 1/16 Sec Cor
79.60 Intersect N and S line 20 lks N of 1/4 Sec Cor on East boundary of Sec 3. From which Cor Drum N 89° 51' West on a true line through Sec 3.

Va 13° E

19.90 Set post 3 x 3 in x 4 ft 1 ft deep marked 1/16 Raised mound of earth 2 ft high from 4 pits 18 x 24 x 12 in deep for 1/16 Sec Cor
39.80 Set post 3 x 3 in x 4 ft 1 ft deep marked 1/16 Raised mound of earth 2 ft high from 4 pits 18 x 24 x 12 in deep for 1/16 Center 1/4 Sec Cor

Town No 15 N Range No 8 West of C^r P M

59.70 Set post 3 x 3 in x 4 ft 1 ft deep marked 1/16 Raised mound of earth 2 ft high from 4 pits 18 x 24 x 12 in deep for 1/16 Sec Cor.
79.60 To 1/4 Sec Cor on West boundary of Sec 3.

Land rolling & broken
Soil 2nd Rate

From the 1/16 Sec Cor on the West boundary of N W 1/4 of Sec 3 Drum East on a random line through Sec 3.

Va 13° E.

20.00 Set temporary 1/16 Sec Cor
32.00 Ravine
40.00 Set temporary 1/16 Sec Cor
60.00 Set temporary 1/16 Sec Cor
66.00 Ravine
70.00 Intersect N and S line 1 2 lks N of 1/16 Sec Cor on East boundary of N E 1/4 of Sec 3.

Town No 15 N Range No 8 West of Ct P. M

From which Cor Drum
N 89° 55' West on a true line through
Sec 3

Va 13° E

20.00 Set post 3 x 3 in x 4 ft 1 ft deep
marked 1/16 Raised mound of
earth 2 ft high from 4 pits
18 x 24 x 12 in deep for 1/16 Sec Cor

40.00 Set post 3 x 3 in x 4 ft 1 ft deep
marked 1/16 Raised mound of
earth 2 ft high from 4 pits
18 x 24 x 12 in deep for 1/16 Sec Cor

60.00 Set post 3 x 3 in x 4 ft 1 ft deep
marked 1/16 Raised mound of
earth 2 ft high from 4 pits
18 x 24 x 12 in deep for 1/16 Sec Cor

80.00 To 1/16 Sec Cor on West boundary
of NW 1/4 of Sec 3.

Land rolling and broken
Soil 2nd Rate

Town No 15 N Range No 8 West of Ct P. M

From the Closing Cor to fractional Sec
16 and 17 on South Boundary of
Pawnee Indian Reservation
Drum North on a true line between
Secs 16 and 17.

Va 12° 20' E

16.38 Set post 3 x 3 in x 4 ft 1 ft deep
marked 1/16 Raised mound of
earth 2 ft high from 4 pits
18 x 24 x 12 in deep for 1/16 Sec Cor

36.38 Set post 3 x 3 in x 4 ft 1 ft deep
marked 1/4 Raised mound of
earth 2 ft high from 4 pits
18 x 24 x 12 in deep for 1/4 Sec Cor

51.78 To Right bank of Loup River
Set post 3 x 3 in x 4 ft 1 ft deep
marked M.C. Raised mound of
earth 2 ft high from 1 pit
18 x 30 x 12 in deep for Meander Cor

56.38 Point for 1/16 Sec Cor falls in Loup
River and cannot be established

Town No 15 N Range No 8 West of Cr P.M

74	81	To left bank of Loup River
		Set post 3 x 3 in x 4 ft 1 ft deep
		marked M.C. Raised mound
		of Earth 2 ft high from 1 pit
		30 x 18 x 12 in deep for Meander Cor
75	18	To Old Wagon road E and W.
76	38	Set post 4 x 4 in x 4½ ft 1 ft deep
		marked. Raised mound of Earth
		2½ ft high from 4 pits 18 x 24 x
		12 in deep for Cor to Secs 8. 9. 16. and 17
		Land level
		Soil 1st Rate

East on a random line between
Secs 9 and 16

Va 13° E

20	00	Set temporary 1/16 Sec Cor
34	65	Old Wagon Road NE and SW.
40	00	Set temporary 1/4 Sec Cor
60	00	Set temporary 1/16 Sec Cor
68	80	Old Wagon Road SE and NW.
73	00	Cottonwood Creek SE. 15 lks wide

Town No 15 N Range No 8 West of Cr P.M

74	50	Cottonwood Creek NE 15 lks wide
77	50	Old Wagon Road NE and SW.
80	00	Intersect N and S line at Cor to
		Secs 9. 10. 15 and 16.
		From which Cor Drum
		West on a true line between Secs 9 and 16.
		Va 13° E
20	00	Set post 3 x 3 in x 4 ft 1 ft deep
		marked 1/16 Raised mound of
		Earth 2 ft high from 4 pits
		18 x 24 x 12 in deep for 1/16 Sec Cor
40	00	Set post 3 x 3 in x 4 ft 1 ft deep
		marked 1/4 Raised mound of
		Earth 2 ft high from 4 pits
		18 x 24 x 12 in deep for 1/4 Sec Cor
60	00	Set post 3 x 3 in x 4 ft 1 ft deep
		marked 1/16 Raised mound of
		Earth 2 ft high from 4 pits
		18 x 24 x 12 in deep for 1/16 Sec Cor
80	00	To Cor to Secs 8. 9. 16 and 17.
		Land level
		Soil 1st Rate

Town No 15 N Range No 8 West of Cr P. M

		From the 1/16 Sec Cor on the West boundary of SW 1/4 of Sec 16 Drew East on a random line through Sec 16
		Va 13° E
20.	00	Set temporary 1/16 Sec Cor
40	00	Set temporary 1/16 Sec Cor
60	00	Set temporary 1/16 Sec Cor.
79.	76	Intersect Hands line 21 lks South of 1/16 Sec Cor on East boundary of SE 1/4 of Sec 16.
		From which Cor Drew.
		S 89° 51' West on a true line through Sec 16.
		Va 13° E.
19.	94	Set post 3 x 3 in x 4 ft 1 ft deep marked 1/16 Raised mound of Earth 2 ft high from 4 pits 18 x 24 x 1 2 in deep for 1/16 Sec Cor
39	88	Set post 3 x 3 in x 4 ft 1 ft deep marked 1/16 Raised mound of Earth 2 ft high from 4 pits 18 x 24 x 1 2 in deep for 1/16 Sec Cor

Town No 15 N Range No 8 West of Cr P. M

59.	82	Set post 3 x 3 in x 4 ft 1 ft deep marked 1/16 Raised mound of Earth 2 ft high from 4 pits 18 x 24 x 1 2 in deep for 1/16 Sec Cor.
79.	76	To 1/16 Sec Cor on West boundary of SW 1/4 of Sec 16.
		Land level
		Soil 1st Rate

Throwing this line will strike the River in less than 80 Chains from the 1/4 Sec Cor on the West boundary of Sec 16 Drew East on a true line through Sec 16

Va 13° E.

20.	00	Set post 3 x 3 in x 4 ft 1 ft deep marked 1/16 Raised mound of Earth 2 ft high from 4 pits 18 x 24 x 1 2 in deep for 1/16 Sec Cor

Town No 15 N Range No 8 West of C^r P. M.

36 00 To Right bank of Loup River
Set post 3 x 3 in x 4 ft 1 ft deep
marked M.C. Raised mound of
Earth 2 ft high from 1 pit
18 x 30 x 12 in deep for Meander Cor
Land Bottom
Soil 1st Rate
O N. 19th 1875

True point for 1/16 Sec cor on West boundary
of N W 4 of Sec 16 being in River not Established
therefore From the 1/16 Sec Cor on the East
boundary of N E 1/4 of Sec 16
Drum West on a true line through
Sec 16
Va 13° East
6 Cottonwood Creek S. 15 lks wide
20 00 Set post 3 x 3 in x 4 ft 1 ft
deep marked 1/16 Raised mound
of Earth 2 ft high from 4 pits
18 x 24 x 12 in deep for 1/16 Sec Cor
40 00 Set post 3 x 3 in x 4 ft 1 ft deep
marked 1/16 Raised mound of Earth

Town No 15 N Range No 8 West of C^r P. M.

2 ft high from 4 pits 18 x 24 x 12 in
deep for 1/16 Sec Cor
48 00 To left bank of Loup River
Set post 3 x 3 in x 4 ft 1 ft deep
marked M.C. Raised mound of
Earth 2 ft high from 1 pit
30 x 18 x 12 in deep for Meander Cor
Land Bottom
Soil 1st Rate

North on a true line between
Secs 9 and 8.
Va 12° 20' E
20 00 Set post 3 x 3 in x 4 ft 1 ft deep
marked 1/16 Raised mound of Earth
2 ft high from 4 pits 18 x 24 x 12 in
deep for 1/16 Sec Cor
40 00 Set post 3 x 3 in x 4 ft 1 ft deep
marked 1/4 Raised mound
of Earth 2 ft high from 4 pits
18 x 24 x 12 in deep for 1/4 Sec Cor

Town No 15 N Range No 8 West of C. P. M

45	00	leave loup River bottom E.W.
60	00	Set post 3 x 3 in x 4 ft 1 ft deep marked 1/16 Raised mound of earth 2 ft high from 4 pits 18 x 24 x 12 in deep for 1/16 Sec Cor
80	00	Set post 4 x 4 in x 4 1/2 ft 1 ft deep Raised mound of earth 2 1/2 ft high from 4 pits 18 x 24 x 12 in deep for Cor to Secs 4. 5. 8. and 9.

Land Bottom and Rolling
Soil 1st Rate.

East on a random line between Secs 4 and 9.

Va 13° E

20	00	Set temporary 1/16 Sec Cor
40	00	Set temporary 1/4 Sec Cor
59	00	Enter Bottom, S. E. any S. W.
60	00	Set temporary 1/16 Sec Cor
80	40	Intersect N and S line 35 lks N of Cor to Secs 3. 4. 9 and 10.

Town No 15 N Range No 8 West of C. P. M

From which Cor I run N 89° 45' West on a true line between Secs 4. and 9

Va 13° E

20	10	Set post 3 x 3 in x 4 ft 1 ft deep marked 1/16 Raised mound of earth 2 ft high from 4 pits 18 x 24 x 12 in deep for 1/16 Sec Cor
40	20	Set post 3 x 3 in x 4 ft 1 ft deep marked 1/4 Raised mound of earth 2 ft high from 4 pits 18 x 24 x 12 in deep for 1/4 Sec Cor
60	30	Set post 3 x 3 in x 4 ft 1 ft deep marked 1/16 Raised mound of earth 2 ft high from 4 pits 18 x 24 x 12 in deep for 1/16 Sec Cor
80	40	To Cor to Secs 4. 5. 8 and 9.

Land rolling and bottom
Soil 1st Rate.

Town No 15 N Range No 8 West of C P M

From the ¼ Sec Cor on West boundary of SW¼ of Sec 9. Drum East on a random line through Sec 9

Va 13° E

20 00 Set temporary ¼ Sec Cor
40 00 Set temporary ¼ Sec Cor
60 00 Set temporary ¼ Sec Cor
7/9 65 Cottonwood Creek 15 lks wide S.W.
80 16 Intersect N and S line at the ¼ Sec Cor on East boundary of SE¼ of Sec 9. From which Cor Drum West on a true line through Sec 9

Va 13° E

20 04 Set post 3 x 3 in x 4 ft 1 ft deep marked ¼ Raised mound of earth 2 ft high from 4 pits 18 x 24 x 12 in deep for ¼ Sec Cor.
40 08 Set post 3 x 3 in x 4 ft 1 ft deep marked ¼ Raised mound of earth 2 ft high from 4 pits 18 x 24 x 12 in deep for ¼ Sec Cor.

Town No 15 N Range No 8 West of C P M

60 12 Set post 3 x 3 in x 4 ft 1 ft deep marked ¼ Raised mound of earth 2 ft high from 4 pits 18 x 24 x 12 in deep for ¼ Sec Cor.
80 16 To ¼ Sec Cor on West boundary of SW¼ of Sec 9.

Land level
Soil 1st Rate

From the ¼ Sec Cor on the West boundary of Sec 9 Drum East on a random line through Sec 9.

Va 13° E

20 00 Set temporary ¼ Sec Cor
40 00 Set temporary C¼ Sec Cor
60 00 Set temporary ¼ Sec Cor.
7/9 48 Cottonwood Creek 20 lks wide S.W.
80 20 Intersect N and S line 3 lks South of ¼ Sec Cor on East boundary of Sec 9. From which Cor Drum S 89° 59' West on a true line through Sec 9

Va 13° E

Town No 15 N Range No 8 West of Cn P. M.

20	05	Set post 3 x 3 in x 4 ft 1 ft deep marked 1/16 Raised mound of earth 2 ft high from 4 pits 18 x 24 x 12 in deep for 1/16 Sec Cor.
40	10	Set post 3 x 3 in x 4 ft 1 ft deep marked 1/4 Raised mound of earth 2 ft high from 4 pits 18 x 24 x 12 in deep for 1/4 Sec Cor
60	15	Set post 3 x 3 in x 4 ft 1 ft deep marked 1/16 Raised mound of earth 2 ft high from 4 pits 18 x 24 x 12 in deep for 1/16 Sec Cor
80	20	To 1/4 Sec Cor on West boundary of Sec 9.

Land level
Soil 1st Rate

Town No 15 N Range No 8 West of Cn P. M.

		From the 1/16 Sec Cor on the West boundary of NW 1/4 of Sec 9. Irun East on a random line through Sec 9.
		Va 13° E
20	00	Set temporary 1/16 Sec Cor
35	00	Intersbottom. Sp. E. Eng S.W.
40	00	Set temporary 1/16 Sec Cor
60	00	Set temporary 1/16 Sec Cor
80	16	Intersect N and S line 44 lks S of 1/16 Sec Cor on East boundary of NE 1/4 of Sec 9. From which Cor Irun. S 89° 41' West on a true line through Sec 9
		Va 13° E
20	04	Set post 3 x 3 in x 4 ft 1 ft deep marked 1/16 Raised mound of earth 2 ft high from 4 pits 18 x 24 x 12 in deep for 1/16 Sec Cor.
40	08	Set post 3 x 3 in x 4 ft 1 ft deep marked 1/16 Raised mound of earth 2 ft high from 4 pits 18 x 24 x 12 in deep for 1/16 Sec Cor

Town No 15 N Range No 8 West of C^r P. M.

60	12	Set post 3 x 3 in x 4 ft 1 ft deep marked 1/16 Raised mound of earth 2 ft high from 4 pits 18 x 24 x 12 in deep for 1/16 Sec Cor.
80.	16	To 1/16 Sec Cor on West boundary of NW 1/4 of Sec 9
		Land rolling and bottom Soil 1st Rate
		North on a random line between Sec^s 4 and 5
		Va 12° 20' E
20	00	Set temporary 1/16 Sec Cor
40	00	Set temporary 1/4 Sec Cor
60	00	Set temporary 1/16 Sec Cor
79	80	Intersect North boundary of Township 5 Olks West of Cor to Sec 4. 5. 32 and 33
		From which Cor Drew
		L. 21 W on a line between Sec 4 and 5
		Va 12° 20' E

Town No 15 N Range No 8 West of C^r P. M.

19.	80	Set post 3 x 3 in x 4 ft 1 ft deep marked 1/16 Raised mound of earth 2 ft high from 4 pits 18 x 24 x 12 in deep for 1/16 Sec Cor
39.	80	Set post 3 x 3 in x 4 ft 1 ft deep marked 1/4 Raised mound of earth 2 ft high from 4 pits 18 x 24 x 12 in deep for 1/4 Sec Cor
59	80	Set post 3 x 3 in x 4 ft 1 ft deep marked 1/16 Raised mound of earth 2 ft high from 4 pits 18 x 24 x 12 in deep for 1/16 Sec Cor.
79.	80	To Cor to Sec^s 4. 5. 8 and 9.
		Land rolling Soil 2nd Rate

Town No 15 N Range No 8 West of C. P. M.

From the 1/16 Sec Cor on the West boundary of SW 1/4 of Sec 4 Drum East on a random line through Sec 4

Va 13° E

8	00	Ravine S.E.
20	00	Set temporary 1/16 Sec Cor
40	00	Set temporary 1/16 Sec Cor
60	00	Set temporary 1/16 Sec Cor.
63	88	Cottonwood Creek. 10 lks wide. S.E.
80	40	Intersect N and S line 55 lks South of 1/16 Sec Cor on East boundary of SE 1/4 of Sec 4.

From which Cor Drum S 89° 36' West on a true line through Sec 4.

Va 13° E

20	10	Set post 3 x 3 in x 4 ft 1 ft deep marked 1/16 Raised mound of earth 2 ft high from 4 pits 18 x 24 x 12 in deep for 1/16 Sec Cor.

Town No 15 N Range No 8 West of C. P. M.

40	20	Set post 3 x 3 in x 4 ft 1 ft deep marked 1/16 Raised mound of earth 2 ft high from 4 pits 18 x 24 x 12 in deep for 1/16 Sec Cor.
60	30	Set post 3 x 3 in x 4 ft 1 ft deep marked 1/16 Raised mound of earth 2 ft high from 4 pits 18 x 24 x 12 in deep for 1/16 Sec Cor.
80	40	To 1/16 Sec Cor on West boundary of SW 1/4 of Sec 4.

Land rolling
Soil 1st Rate

O. N. 20th 1875

From the 1/4 Sec Cor on the West boundary of Sec 4 Drum East on a random line through Sec 4

Va 13° E

20	00	Set temporary 1/16 Sec Cor
33	00	Ravine E
40	00	Set temporary 1/4 Sec Cor.
55	00	Cottonwood Creek 10 lks wide S.

Town No 15 N Range No 8 West of Cr P.M.

59.	00	Cottonwood Creek, 30 lks wide N.E.
60	00	Set temporary 1/16 Sec Cor.
64	40	Cottonwood Creek. 30 lks wide S.
80.	40	Intersect N and S line at 1/4 Sec Cor on East boundary of Sec 4
		From which Cor I run
		West on a true line through Sec 4
		Va 13° E
20	10	Set post 3 + 3 in + 4 ft 1 ft deep marked 1/16 Raised mound of Earth 2 ft high from 4 pits 18 + 24 + 12 in deep for 1/16 Sec Cor.
40	20	Set post 3 + 3 in + 4 ft 1 ft deep marked 1/4 Raised mound of Earth 2 ft high from 4 pits 18 + 24 + 12 in deep for Center 1/4 Sec Cor.
60	30	Set post 3 + 3 in and 4 ft 1 ft deep marked 1/16 Raised mound of Earth 2 ft high from 4 pits 18 + 24 + 12 in deep for 1/16 Sec Cor.
80.	40	To 1/4 Sec Cor on West boundary of Sec 4.
		Land rolling
		Soil Fwd Rate.

Town No 15 N Range No 8 West of Cr P.M.

		From the 1/16 Sec Cor on the West boundary of NW 1/4 of Sec 4 I run East on a random line through Sec 4
		Va 13° E
20	00	Set temporary 1/16 Sec Cor
21	00	Ravine N.E.
40	00	Set temporary 1/16 Sec Cor
60	00	Set temporary 1/16 Sec Cor.
61	05	Cottonwood Creek 15 lks wide S.W.
79	56	Intersect N and S line 34 lks N of 1/16 Sec Cor on east boundary of NE 1/4 of Sec 4.
		From which Cor I run.
		N 89° 45' West on a true line through Sec 4
		Va 13° E
19.	89	Set post 3 + 3 in + 4 ft 1 ft deep marked 1/16 Raised mound of earth 2 ft high from 4 pits 18 + 24 + 12 in deep for 1/16 Sec Cor

Town No 15 N Range No 8 West of Cr P M

39.	78	Set post 3 + 3 in + 4 ft 1 ft deep marked 1/16 Raised mound of earth 2 ft high from 4 pits 18 + 24 + 12 in deep for 1/16 Sec Cor
59.	67	Set post 3 + 3 in + 4 ft 1 ft deep marked 1/16 Raised mound of earth 2 ft high from 4 pits 18 + 24 + 12 in deep for 1/16 Sec Cor.
79	56	To 1/16 Sec Cor on West boundary of NW 1/4 of Sec 4.

Land rolling
Soil 2nd Rate

Town No 15 N Range No 8 West of Cr P M

		From the Closing Cor on South Boundary of Pawnee Indian Reservation Bet Secs 17 and 18 Trun North on a true line between Secs 17 and 18.
		Va 12° 20' E.
15	90	Set post 3 + 3 in + 4 ft 1 ft deep marked 1/16 Raised mound of earth 2 ft high from 4 pits 18 + 24 + 12 in deep for 1/16 Sec Cor.
35	90	Set post 3 + 3 in + 4 ft 1 ft deep marked 1/4 Raised mound of earth 2 ft high from 4 pits 18 + 24 + 12 in deep for 1/4 Sec Cor
55	90	Set post 3 + 3 in + 4 ft 1 ft deep marked 1/16 Raised mound of earth 2 ft high from 4 pits 18 + 24 + 12 in deep for 1/16 Sec Cor.
70	10	To Right bank of Loup River Set post 3 + 3 in + 4 ft 1 ft deep marked M.C. Raised mound of earth 2 ft high from 1 pits 30 + 18 + 12 in deep for Meander Cor

Town No 15 N Range No 8 West of 6th P. M.

75 90 Point for Cor to Secs 7, 8, 17 and 18
Falls in Loup River and cannot
be established
Land Bottom
Soil 1st Rate

From the cor to Secs 8, 9, 16 & 17. I run
West on a true line bet
Secs 8 & 17.
Va 13° E

1 57 Left Bank of Loup River when
Set post 3 x 3 in x 4 ft 1 ft deep marked
M.C. Raised mound of earth 2 ft high
from 1 pit 30 x 18 x 12 in deep
for Meander Cor to fractional
Secs 8 & 17.
Land level Soil 1st Rate

The line bet. Secs 7 & 18. being in
River Cannot be established

Town No 15 N Range No 8 West of 6th P. M.

From the 1/16 Sec Cor on the West
Boundary of SW 1/4 of Sec 17. I run
East on a random line through
Sec 17.
Va 13° E

20 00 Set temporary 1/16 Sec Cor
40 00 Set temporary 1/16 Sec Cor
60 00 Set temporary 1/16 Sec Cor
79.64 Intersect N and S line 20 lks S of 1/16
Sec Cor on East boundary of SE 1/4
of Sec 17
From which Cor I run
S 89° 51' West on a true line through Sec 17
Va 13° E

19 91 Set post 3 x 3 in x 4 ft 1 ft deep
marked 1/16 Raised mound of
earth 2 ft high from 4 pits
18 x 24 x 12 in deep for 1/16 Sec Cor.
39.82
~~38 82~~ Set post 3 x 3 in x 4 ft 1 ft deep
marked 1/16 Raised mound of earth
2 ft high from 4 pits 18 x 24 x 12 in
deep for 1/16 Sec Cor

Town No 15 N Range No 8 West of Cr P.M

89	73	Set post 3 + 3 in + 4 ft 1 ft deep marked 1/16 Raised mound of earth 2 ft high from 4 pits 18 + 24 + 12 in deep for 1/16 Sec Cor
79	64	To 1/16 Sec Cor on West boundary of SW 1/4 of Sec 17.

From the 1/16 Sec Cor on the East boundary of SE 1/4 fractional Sec 8 I run West on a true line through fractional Sec 18.

Va 13° E

19	15	Intersect West boundary of Pawnee Indian Reservation at a point 15.90 Chs North of 30 mile Cor on West boundary. SW Cor of Pawnee Indian Reservation

Town No 15 N Range No 8 West of Cr P.M

Set post 3 + 3 in + 4 ft 1 ft deep marked C.C. Raised mound of earth 2 ft high from 3 pits 18 + 24 + 12 in deep for Closing Corner.

Land Bottom

Soil 1st Rate.

From the 1/4 Sec Cor on the West Boundary of Sec 17 I run East on a random line through Sec 17

Va 13° E

20	00	Set temporary 1/16 Sec Cor
40	00	Set temporary 1/16 Sec Cor
60	00	Set temporary 1/16 Sec Cor
79	84	Intersect N and S line 21 Chs S of 1/4 Sec Cor on East boundary of Sec 17.

From which Cor I run.

S 89° 51' West on a true line through Sec 17

Va 13° E

Town No 15 N Range No 8 West of Cr P.M

19.	96	Set post 3 x 3 in x 4 ft 1 ft deep marked 1/16 Raised mound of earth 2 ft high from 4 pits 18 x 24 x 12 in deep for 1/16 Sec Cor.
39 ~~38~~	92	Set post 3 x 3 in x 4 ft 1 ft deep marked C 1/4 Raised mound of earth 2 ft high from 4 pits 18 x 24 x 12 in deep for Center 1/4 Sec Cor
59 ~~58~~	88	Set post 3 x 3 in x 4 ft 1 ft deep marked 1/16 Raised mound of earth 2 ft high from 4 pits 18 x 24 x 12 in deep for 1/16 Sec Cor.
79 ~~78~~	84	To 1/4 Sec Cor on West boundary of Sec 17

Land level
Soil 1st Rate
Oct. 21st 1875

Town No 15 N Range No 8 West of Cr P.M

		From the 1/4 Sec Cor on the East Boundary of fractional Sec 18 Trim West on a true line through fractional Sec 18
		Va 13° E
19.	20	Intersect West boundary of Pawnee Indian Reservation 4. 10 Chains S of 1/2 Mile Cor on West boundary of Pawnee Indian Reservation
		Set post 3 x 3 in x 4 ft 1 ft deep marked C. C. Raised mound of Earth 2 ft high from 3 pits 18 x 24 x 12 in deep for Closing Cor.

Knowing this line will strike the Soup River in less than 80 Chains
From the 1/16 Sec Cor on the West boundary of the NE 1/4 of Sec 17
Trim East on a true line through Sec 17.

Va 13° E

Town No 15 N Range No 8 West of 6th P.M.

20	00	Set post 3 x 3 in x 4 ft 1 ft deep marked 1/16 Raised mound of earth 2 ft high from 4 pits 18 x 24 x 12 in deep for 1/16 Sec Cor.
40	00	Set post 3 x 3 in x 4 ft 1 ft deep marked 1/16 Raised mound of earth 2 ft high from 4 pits 18 x 24 x 12 in deep for 1/16 Sec Cor.
60	00	Set post 3 x 3 in x 4 ft 1 ft deep marked 1/16 Raised mound of earth 2 ft high from 4 pits 18 x 24 x 12 in deep for 1/16 Sec Cor.
7/4	53	To Right bank of Loup River Set post 3 x 3 in x 4 ft 1 ft deep marked M.C. Raised mound of earth 2 ft high from 1 pit 30 x 18 x 12 in deep for Meander Cor.

Land Bottom

Soil Sandy 2nd Rate.

Town No 15 N Range No 8 West of 6th P.M.

From the 1/16 Sec Cor on east boundary of NE 1/4 of fractional Sec 18 Trun West on a true line through fractional Sec 18.

Va 13° E

19	24	Intersect West boundary of Pawnee Indian Reservation 15.70 Chains North of 1/2 Mile Cor on West boundary of Pawnee Indian Reservation

Set post 3 x 3 in x 4 ft 1 ft deep marked C.C. Raised mound of earth 2 ft high from 3 pits 18 x 24 x 12 in deep for Closing Cor.

Town No 15 N Range No 8 West of Cr P. M.

Town No 15 N Range No 8 West of Cr P. M.

From the true point for Cor to Sec 7. 8 17 and 18 Trim North on a true line between Secs 7 and 8

Va 12° 20' E

5 00 Left bank of Loup River
Set post 3 + 3 in + 4 ft 1 ft deep marked M.C. Raised mound of earth 2 ft high from 1 pit 30 + 18 + 12 in deep for Meander Cor.

20 00 Set post 3 + 3 in + 4 ft 1 ft deep marked 1/16 Raised mound of earth 2 ft high from 4 pits 18 + 24 + 12 in deep for 1/16 Sec Cor.

40 00 Set post 3 + 3 in + 4 ft 1 ft deep marked 1/4 Raised mound of earth 2 ft high from 4 pits 18 + 24 + 12 in deep for 1/4 Sec Cor

45 00 Old Wagon Road. E and W.

46 00 Leave River bottom E. Cor. W.

60 00 Set post 3 + 3 in + 4 ft 1 ft deep marked 1/16 Raised mound of earth 2 ft high from 4 pits 18 + 24 + 12 in deep for 1/16 Sec Cor.

63 00 Ravine with Scrub Oak. SE

Town No 15 N Range No 8 West of Ct P. M.

80	00	Set post 3 x 4 in x 4½ ft 1 ft deep Raised mound of earth 2½ ft high from 4 pits 18 x 24 x 12 in deep for Cor to Secs 5. 6. 7. 8
		Land rolling & bottom
		Soil 2nd Rate

East on a random line between Secs 5 and 8

Va 13° E

20	00	Set temporary 1/16 Sec Cor
23	00	Ravine Sec
40	00	Set temporary 1/4 Sec Cor
55	00	Ravine Sw
60	00	Set temporary 1/16 Sec Cor
79.	72	Intersect N and S line 60 lks N of Cor to Secs 4. 5. 8 and 9

From which Cor Iron

N 89° 34' West on a true line between Secs 5 and 8

Va 13° E

Town No 15 N Range No 8 West of Ct P. M.

19	93	Set post 3 x 3 in x 4 ft 1 ft deep marked 1/16 Raised mound of earth 2 ft high from 4 pits 18 x 24 x 12 in deep for 1/16 Sec Cor
39.	86	Set post 3 x 3 in x 4 ft 1 ft deep marked 1/4 Raised mound of earth 2 ft high from 4 pits 18 x 24 x 12 in deep for 1/4 Sec Cor
59.	79	Set post 3 x 3 in x 4 ft 1 ft deep marked 1/16 Raised mound of earth 2 ft high from 4 pits 18 x 24 x 12 in deep for 1/16 Sec Cor
79.	72	To Cor to Secs 5. 6. 7 and 8
		Land rolling
		Soil 2nd Rate

Town No 15 N Range No 8 West of 6th P.M.

From the Cor to Secs 5. 6. 7 and 8
Drew West on a random line
between fractional Secs 6 and 7
Va 13° E

19.98 Intersect West boundary of
Pawnee Indian Reservation
at Closing Cor to fractional Secs 6 & 7
From which cor I run E
East on a true line between Secs 6 & 7
Va 13° E

19.98 To the cor to Secs 5, 6, 7 & 8
Land rolling Soil 2d rate

From the 1/16 Sec Cor on West boundary
of SW 1/4 of Sec 8 Drew East on a
random line through Sec 8
Va 13° E

12.00 Ravine SE
20.00 Set temporary 1/16 Sec Cor
40.00 Set temporary 1/16 Sec Cor
44.00 Old Wagon Road SE & NW.
55.00 Ravine SE

Town No 15 N Range No 8 West of 6th P.M.

60.00 Set temporary 1/16 Sec Cor
79.60 Intersect N and S line 40 lks
N of 1/16 Sec Cor on East boundary
of SE 1/4 of Sec 8.
From which Cor Drew
N 89° 43' West on a true line
through Sec 8
Va 13° E

19.90 Set post 3 x 3 in x 4 ft 1 ft deep
marked 1/16 Raised mound of
earth 2 ft high from 4 pits
18 x 24 x 12 in deep for 1/16 Sec Cor

39.80 Set post 3 x 3 in x 4 ft 1 ft deep
marked 1/16 Raised mound of
Earth 2 ft high from 4 pits
18 x 24 x 12 in deep for 1/16 Sec Cor

59.70 Set post 3 x 3 in x 4 ft 1 ft deep
marked 1/16 Raised mound
of Earth 2 ft high from 4 pits
18 x 24 x 12 in deep for 1/16 Sec Cor

79.60 To 1/16 Sec Cor on West boundary of SW 1/4 of Sec 8
Land Bottom
Soil 1st Rate

Town No 15 N Range No 8 West of Cor P.M.

From the 1/16 Sec Cor on East boundary of SE 1/4 of fractional Sec 7 Drum West on a true line through fractional Sec 7.

Va 13° E

19.24 Intersect West boundary of Pawnee Indian Reservation ~~16.50 Chs North of Mile Corner~~ on West Boundary of Pawnee Indian Reservation

Set post 3 x 3 in and 4 ft 1 ft deep marked C.C Raised mound of Earth 2 ft high from 3 pits 18 x 24 x 12 in deep for Closing Cor

From the 1/4 Sec Cor on West boundary of Sec 8 Drum East on a random line through Sec 8

Va 13° E

9 00 Old wagon Road NW and SE

Town No 15 N Range No 8 West of Cor P.M.

10 00 Ravine SE

20 00 Set temporary 1/16 Sec Cor

28 00 Ravine SE

40 00 Set temporary C 1/4 Sec Cor

55 00 Ravine SW

60 00 Set temporary 1/16 Sec Cor

79 42 Intersect N and S line 30 lks S of 1/4 Sec Cor on East boundary of Sec 8

From which Cor Drum S 89° 47' West on a true line through Sec 8

Va 13° E

19.93 Set post 3 x 3 in x 4 ft 1 ft deep marked 1/16 Raised mound of Earth 2 ft high from 4 pits 18 x 24 x 12 in deep for 1/16 Sec Cor

39 86 Set post 3 x 3 in x 4 ft 1 ft deep marked 1/4 Raised mound of Earth 2 ft high from 4 pits 18 x 24 x 12 in deep for 1/4 Sec Cor.

Town No 15 N Range No 8 West of Cr P.M.

59.	79	Set post 3 + 3 in + 4 ft 1 ft deep marked 1/16 Raised mound of earth 2 ft high from 4 pits 18 + 24 + 12 in deep for 1/16 Sec Cor
79.	72	To 1/4 Sec Cor on West boundary of Sec 8. Land rolling & broken Soil 2nd Rate
		From the 1/4 Sec Cor on east boundary of fractional Sec 7 Drew West on a true line through fractional Sec 7. Va 13° E
19.	60	Intersect West boundary of Pawnee Indian Reservation 3. 50 Chs South of 1/2 Mile Cor On West boundary of Pawnee Indian Reservation Set post 3 + 3 in + 4 ft 1 ft deep marked C.C. Raised mound of Earth 2 ft high from 3 pits 18 + 24 + 12 in deep for Closing Cor.

Town No 15 N Range No 8 West of Cr P.M.

		From the 1/16 Sec Cor on the West boundary of NW 1/4 of Sec 8 Drew East on a random line through Sec 8. Va 13° E
3	00	Ravine. SE. with Burr oak.
20	00	Set temporary 1/16 Sec Cor
27	00	Ravine SE Burr oak Timber
40	00	Set temporary 1/16 Sec Cor
49	00	Ravine SW
60	00	Set temporary 1/16 Sec Cor
79.	92	Intersect N and S line 13 lks N of 1/16 Sec Cor on east boundary of NE 1/4 of Sec 8 From which Cor Drew N 89° 54' West on a true line through Sec 8 Va 13° E
19	98	Set post 3 + 3 in + 4 ft 1 ft deep marked 1/16 Raised mound of Earth 2 ft high from 4 pits 18 + 24 + 12 in deep for 1/16 Sec Cor

Town No 15 N Range No 8 West of Cr P.M.

39.	96	Set post 3 x 3in x 4ft 1ft deep marked 1/16 Raised mound of Earth 2ft high from 4 pits 18 x 24 x 12in deep for 1/16 Sec Cor
59.	94	Set post 3 x 3in x 4ft 1ft deep marked 1/16 Raised mound of Earth 2ft high from 4 pits 18 x 24 x 12in deep for 1/16 Sec Cor
79.	92	To 1/16 Sec Cor on West boundary of NW 1/4 of Sec 8
		Land rough and rolling Soil 2nd Rate
		Oct 22d 1875
		From the 1/16 Sec Cor on the East boundary of NE 1/4 of fractional Sec 7 Drum West on a true line through fractional Sec 7.
		Va 13° E
19.	72	Intersect West boundary of Pawnee Indian Reservation 16.50 Chs North of 1/2 Mile Cor on West boundary of Pawnee Indian Reservation

Town No 15 N Range No 8 West of Cr P.M.

		Set post 3 x 3in x 4ft 1ft deep marked C. C. Raised mound of Earth 2ft high from 3 pits 18 x 24 x 12in deep for Closing Cor.
		North on a random line between Secs 5 and 6
		Va 12° 20' E
20	00	Set temporary 1/16 Sec Cor
40	00	Set temporary 1/4 Sec Cor
49	00	Ravine with Scrub oaks. SE
60	00	Set temporary 1/16 Sec Cor
79.	92	Intersect North boundary of Township 40 lks West of Cor to Sec 31 and 32. 5 and 6
		From which Cor Drum
		S. 17° W. Between Secs 5 and 6
		Va 12° 20' E

Town No 15 N Range No 8 West of Cr P M

19.92		Set post 3 x 3 in x 4 ft 1 ft deep marked 1/16 Raised mound of Earth 2 ft high from 4 pits 18 x 24 x 12 in deep for 1/16 Sec Cor
39.92		Set post 3 x 3 in x 4 ft 1 ft deep marked 1/4 Raised mound of Earth 2 ft high from 4 pits 18 x 24 x 12 in deep for 1/4 Sec Cor
59.92		Set post 3 x 3 in x 4 ft 1 ft deep marked 1/16 Raised mound of Earth 2 ft high from 4 pits 18 x 24 x 12 in deep for 1/16 Sec Cor
79.92		To Cor to Sec 5. 6. 7. and 8 Land rolling & broken Soil 2nd Rate
		From the 1/16 Sec Cor West boundary of SW 1/4 of Sec 5 Drum East on a random line through Sec 5 Va 13° E
18	00	Ravine Burr Oak. S.

Town No 15 N Range No 8 West of Cr P M

20	00	Set temporary 1/16 Sec Cor
40	00	Set temporary 1/16 Sec Cor
49	00	Ravine, Burr Oak, SE
60	00	Set temporary 1/16 Sec Cor
61	00	Ravine Burr Oak. SW
80	00	Intersect N and S line 13 lks N of 1/16 Sec Cor on East boundary of SE 1/4 of Sec 5 From which Cor Drum N 89° 54' West on a true line through Sec 5 Va 13° E
20	00	Set post 3 x 3 in x 4 ft 1 ft deep marked 1/16 Raised mound of Earth 2 ft high from 4 pits 18 x 24 x 12 in deep for 1/16 Sec Cor
40	00	Set post 3 x 3 in x 4 ft 1 ft deep marked 1/16 Raised mound of Earth 2 ft high from 4 pits 18 x 24 x 12 in deep for 1/16 Sec Cor
60	00	Set post 3 x 3 in x 4 ft 1 ft deep marked 1/16 Raised mound of

Town No 15 N Range No 8 West of C^t P.M

		earth 2 ft high from 4 pits 18 + 24 + 12 in deep for 1/16 Sec Cor
80	00	To 1/16 Sec Cor on West boundary of S W 1/4 of Sec 5
		Land rough and rolling Soil 2nd Rate
		From the 1/16 Sec Cor on the East boundary of S E 1/4 of fractional Sec 6 Drew West on a random line through fractional Sec 6. Va 13° E
19	60	Intersect West boundary of Pawnee Indian Reservation 16. 42 Chs North of Mile Cor on West boundary of Pawnee Indian Reservation. Set post 3 + 3 in + 4 ft 1 ft deep marked C. C. Raised mound of earth 2 ft high from 3 pits 18 + 24 + 12 in deep for Closing Cor.

Town No 15 N Range No 8 West of C^t P.M

		From the 1/4 Sec Cor on West boundary of Sec 5 Drew East on a random line through Sec 5 Va 13° E
6	00	Ravine. Burr oak. S E
18	00	Ravine Burr oak. S E
20	00	Set temporary 1/16 Sec Cor.
40	00	Set temporary C 1/4 Sec Cor
60	00	Set temporary 1/16 Sec Cor
61	00	Ravine. Burr Oak. S
80	00	Intersect N and S line 4 lks S of 1/4 Sec Cor on East boundary of Sec 5
		From which Cor Drew S 89. 58' West on a true line through Sec 5 Va 13° E
20.	00	Set post 3 + 3 in + 4 ft 1 ft deep marked 1/16 Raised mound of earth 2 ft high from 4 pits 18 + 24 + 12 in deep for 1/16 Sec Cor.

Town No 15 N Range No 8 West of Ct P.M.

40	00	Set post 3 x 3 in x 4 ft 1 ft deep marked C 1/4 Raised mound of earth 2 ft high from 4 pits 18 x 24 x 12 in deep for Center 1/4 Sec Cor.
60	00	Set post 3 x 3 in x 4 ft 1 ft deep marked 1/16 Raised mound of earth 2 ft high from 4 pits 18 x 24 x 12 in deep for 1/16 Sec Cor
80	00	To 1/4 Sec Cor on West boundary of Sec 5.

Land rolling and broken
Soil 2nd Rate

From the 1/4 Sec Cor on East boundary of fractional Sec 6 Drum West on a true line through fractional Sec. 6

Va 13° E

19	50	Intersect West boundary of Pawnee Indian Reservation 3.58 Chs South of 1/2 Mile Cor on West boundary of Pawnee Indian Reservation

Town No 15 N Range No 8 West of Ct P.M.

		Set post 3 x 3 in x 4 ft 1 ft deep marked C. C. Raised mound of earth 2 ft high from 3 pits 18 x 24 x 12 in deep for Closing Cor

From the 1/16 Sec Cor on the West boundary of NW 1/4 of Sec 5 Drum East on a random line through Sec 5

Va 13° E

19	00	Ravine. Burr oak. S
20	00	Set temporary 1/16 Sec Cor
40	00	Set temporary 1/16 Sec Cor
60	00	Set temporary 1/16 Sec Cor
79	60	Intersect N and S line 10 lks S of 1/16 Sec Cor on East boundary of NE 1/4 of Sec 5.

From which Cor Drum S 89° 56' West on a true line through Sec 5

Va 13° E

Town No 15 N Range No 8 West of C^r S. M.

19.90		Set post 3 x 3 in x 4 ft 1 ft deep marked 1/16 Raised mound of Earth 2 ft high from 4 pits 18 x 24 x 12 in deep for 1/16 Sec Cor
39.80		Set post 3 x 3 in x 4 ft 1 ft deep marked 1/16 Raised mound of Earth 2 ft high from 4 pits 18 x 24 x 12 in deep for 1/16 Sec Cor
59.70		Set post 3 x 3 in x 4 ft 1 ft deep marked 1/16 Raised mound of Earth 2 ft high from 4 pits 18 x 24 x 12 in deep for 1/16 Sec Cor
79.60		To 1/16 Sec Cor on West boundary of NW 1/4 of Sec 5.

Land rolling and broken
Soil 2nd Rate

Town No 15 N Range No 8 West of C^r S. M.

		From the 1/16 Sec Cor on east boundary of NE 1/4 of fractional Sec 6 Drum West on a true line through fractional Sec 6
		Va 13° E
19.40		Intersect West boundary of Pawnee Indian Reservation 16.42 Chains N of 1/2 Mile Cor on West boundary of Pawnee Indian Reservation
		Set post 3 x 3 in x 4 ft 1 ft deep marked C. C. Raised mound of Earth 2 ft high from 3 pits 18 x 24 x 12 in deep for Closing Cor

Oct. 23rd 1875

T 15 N R 8 W 6th P.M.

Meanders of the left bank of the Loup River through this Township I begin at the Meander Corner on left bank of river between Ranges 7 & 8 and run thence up Stream with the Meander of the left bank as follows. in Sec 12. Va 13° E.

	Courses		Distances	
1	S 71°	W	16.50	
	S 58¾	W	3.30	To Meander Cor on S 1/16 Sec line in Sec 12.
2				
	S 43½	W	27.30	To Meander Cor to Fract'l Secs 12 & 13. Thence in Sec 13.
3				
	S 44°	W	11.60	
	S 58½	W	10.50	
	S 27½	W	6.70	To Meander Cor on N 1/16 Sec line in Sec 13.
4				
	S 53°	W	11.80	
	S 71½	W	14.80	To Meander Cor to Fract'l Secs 13 & 14
5				
	S 60¾	W	16.00	To Meander Cor on Center 1/16 Sec line in Sec 14.
6				
	S 42°	W	22.60	
	S 58°	W	5.40	To Meander Cor on S 1/16 Sec line in Sec 14

T 15 S R 8 W 6th P.M.

	Courses		Chains	
7	S 58°	W	2.80	
	S 87¾	W	9.70	
	S 88½	W	9.20	
	S 71½	W	7.20	To Meander Cor, on S'ly & See line in Sec 14.
8				
	S 71½	W	2.70	
	S 58½	W	19.70	To Meander Cor, to Fract'l Sec's 14 & 15
				Thence in Sec 15.
9				
	S 55½	W	9.00	
	S 80°	W	18.00	To Meander Cors on Center ¼ Sec line in
10				Sec 15.
	S 69°	W	27.60	
	S 81°	W	21.00	
	S 84½	W	8.30	To Meander Cor, to Fract'l Sec's 15 & 16
11				Thence in Sec 16.
	S 81¼	W	4.00	To mouth of Cottonwood Creek 1 Ch wide
	S 81¾	W	3.50	
	S 66	W	3.40	
	S 76¼	W	3.90	
	S 73½	W	18.20	
N 1/16	S 60°	W	18.10	To Meander Cor, on S'ly & See line in
				Sec 16.

199

T 15 S R 8 W 6th P.M.

	Courses		Distances	
12	S 60	W	22.60	
	S 61½	W	14.50	To Meander Cor, to Fract'l Sec's 16 & 17.
13				Thence in Sec 17.
	S 41½	W	2.00	To Meander Cor, to Fract'l Sec's 8 & 17.
14				Thence in Sec 8
	S 46°	W	5.00	
	S 65°	W	7.00	
	S 76¾	W	11.00	
	West		12.00	
	S 76°	W	10.50	
	S 87°	W	11.90	
	S 81½	W	11.50	
	S 85½	W	13.00	To Meander Cor, to Fract'l Sec's 7 & 8
15				Thence in Sec 7.
	S 85½	W	5.40	
	S 57°	W	16.60	To Meander Cor on W. boundary of the
16				Pawnee Indian Reservation

136

T 15 N R 8 W 6th P M

Meanders of South or right bank of Loup River, through this Township I begin at the Meander Cor on the West boundary of the Pawnee Indian Reservation and run thence down Stream with the meanders of the right bank as follows. in fract^l. Sec 18

	Courses		Distances	
17	S 79°	E	14.00	
	N 60	E	6.40	To Meander Cor to fract^l Sec's 17 & 18 Thence in Sec 17.
18	S 83½	E	10:70	
	N 88°	E	6.70	
	N 76°	E	6:50	At 2:00 Ch's mouth of Slough S.W.
	S 86°	E	9:30	
	N 84°	E	8:50	
	S 80°	E	5:00	
	S 74½	E	3:00	
	S 68½	E	12:00	
	S 60½	E	4:60	
	S 68½	E	1:70	
	S 54°	E	10:90	To Meander Cor on N 1/16 Sec line in S 17 ~~fl. Secs 16 & 17~~

19

T 15 N R 8 W 6th P M.

	Courses		Distances	
	S 65°	E	6:10	To Meander Cor. to frac'l Sec's 16 & 17 Thence in Sec. 16.
20	S 60°	E	26.80	
	S 73½	E	13.40	To Meander Corner on Center 1/16 in Sec. 16.
21	S 69°	E	17.20	
	S 74°	E	17.50	
	S 77°	E	11.60	To Meander Corner to frac'l Sec's 15 & 16 Thence in Sec. 15
22	N 82°	E	28.40	
	S 73°	E	20.70	
	S 54°	E	7.70	To Meander Corner to S 1/16 line in Sec. 15.
23	S 80°	E	21.00	
	S 70°	E	5.60	To Meander Corner to frac'l Sec's 14 & 15
24	S 51°	E	7.40	
	S 52°	E	11.90	To Meander Cor. on S. boundary of Pawnee Indian Reservation on right bank of River in Sec. 14 & run down Stream in Sec. 14. Va E
25				
26	N 74¾	E	10.40	
	N 73°	E	20.70	
	N 61¼°	E	11.60	To Meander Corner to frac'l Sec's 13 & 14

185

T. 15 N. R. 6 W. W. M.

	Courses		Chains	
29	N. 61 1/4	E	5.00	To Meander Cor. on S 1/4 Sec. line in Sec. 13. Thence in Sec. 13.
31	N. 61 3/4	E	5.60	
	N. 45 1/2	E	10.60	
	N. 32 3/4	E	11.10	To Meander Cor. on Center 1/4 Sec. line in Sec. 13.
29	N. 56 1/2	E	13.00	
	N. 36 1/2	E	7.60	
	N. 54 1/4	E	10.70	To Meander Cor. on N 1/4 Sec. line in Sec. 13.
30	N. 45 3/4	E.	14.20	
	N. 29	E	11.30	To Meander Corner to Sec 1 Sec 12 Sec 13 Thence in Sec. 12.
31	N. 53	E	10.50	
	N. 7 3/4	E	11.30	To Meander Cor. on E Summary of the Township.
32				

134

General Description

This fractional Township comprising the Loup River Valley between Ranges 1 and 2 West of 6th Principal Meridian, consists principally of level rich valley land.

Timber chiefly cottonwood grows scatteringly on each side of Loup River and Cottonwood Creek.

The western half of section 5 is covered with a straggling growth of Scrub Oak.

In Sec 4. 5 and 6 the land is broken and rolling the soil of a good second rate.

Water at all seasons is abundant in Loup River and Cottonwood Creek.

List of names

A list of names of individuals employed to assisst in running measuring and marking the lines and corners described in the foregoing field notes of Town No 15 North of the Base line, Range No 8. West of 6th Principal Meridian in the Pawnee Indian Reservation in the State of Nebraska. showing the respective capacities in which they acted

Joseph H. Fairfield Compassman

H. G. Harry Flagman.

H. B. Snooks } Chainmen
J. R. Polin }

Patrick Williams } Moundmen.
Thos Manners }

We hereby certify that we have assisted Franklin Potter, Deputy Surveyor, in running, measuring & marking the lines & corners of Township No 15 North of the Base Line Range No 8 West of the Sixth Principal Meridian and that the said work has been in all respects, to the best of our knowledge & belief, well and faithfully executed, and the boundary monuments planted according to the instructions furnished by the Survey General, of dimensions, character, construction & marking, & in the manner as specificaly described in the foregoing field notes

Joseph H. Fairfield — Compassman
H G Harvey — Flagman
H. B Snook — Chainman
J R Tolin — Chainman
Patrick Williams — Moundman
Thos Mann — Moundman

Subscribed & sworn to by the above named persons before me a Notary Public for the County of Platte in the State of Nebraska this 18th days of November 1875

Saml C Smith
Notary Public
for Platte County
State of Nebraska

State of Nebraska } ss
Cass County

I Subscribed & Sworn to by Fairfield & B Brooks & J R Polin before me this 4th day of Dec 1875. Witness my hand and seal the day aforesaid at Plattsmouth Cass County Neb. C P Moore

Clerk of the Dist Court

Township No 15 N Range No 8 W of the 6th P M

I Franklin Potter Deputy Surveyor do solemnly swear that in pursuance of a contract with Just Clark Surveyor of the public lands of the United States in the State of Nebraska bearing date of August 2d A D 1875 and in strict conformity to the laws of the United States and the instructions furnished by said Surveyor General I have faithfully surveyed the sub-divisions of Fractional Township No 15 North of the Base Line Range No 8 West of the 6th Principal Meridian in said State & do further solemnly swear that corner monuments are of the dimensions character established construction & marking and in the manner as specifically described in the foregoing field notes and that the foregoing are the true and original field notes of such survey

Franklin Potter.
Deputy Surveyor

140

State of Iowa
Scott County } SS.

Subscribed by said Franklin Potter and Sworn to before me a Notary Public in and for said County this 18th day of December AD 1875.

J. Goldsbury N.P.

Surveyor Generals Office
Plattsmouth Neb Feby. 21st 1876

The foregoing field notes of the survey and subdivision into 160 acre tracts of fractional Township No. 15. North of the Base Line of Range No. 8. West of the 6th Principal Meridian in the Pawnee Indian Reservation in the State of Nebraska executed by Franklin Potter under his contract No 99 dated August 20th 1875 in the month of October AD 1875 having been critically examined the necessary corrections and explanations made the said field notes and the survey they describe are hereby approved

Jno. J. Clark
Surveyor General

128

Evd. Sch

129

T.P.

Township No 16

Range No 8

Field Notes
of the
Survey and Subdivision
into
40 Acre tracts
of
Fractional
Township No 26 North of the Base Line
of
Range No 8 West of the 6th Principal Meridian
in the
Pawnee Indian Reservation
in the
State of Nebraska

Executed by
Franklin Potter
Deputy Surveyor Under contract
No 99 Dated August 21st 1875

Survey
Commenced September 28th 1875
Completed October 13th 1875

T. 16. N. R. 3 W.

Of
List of Names
and
Duties of Assistants

Joseph H Fairfield	Compassman
H. G. Harvey	Flagman
H. B. Smoke	Chainmen
J. R. Polin	
Patrick Williams	Hamdmen
Thomas Manners	

T. 16. N. R. 8. W.

Index Diagram

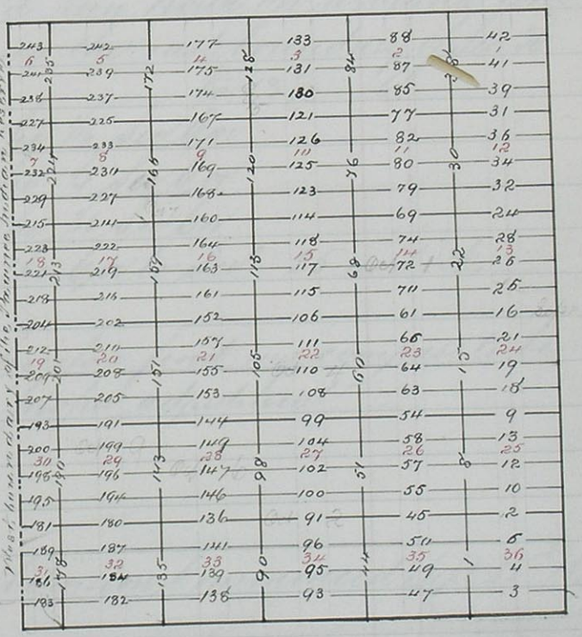

Town No 16 N Range No 5 West of 6th P Meridian

To determine the proper adjustment of my Compass for the Subdivision of this Township I commence at the Cor to Townships 15 and 16 N between Ranges 5 and 6 West of 6th P.M. and run North on a blank line along the east boundary of Sec 36 to 13".

20 00 To the 1/16 Sec Cor
40 00 To the 1/4 Sec Cor
60 00 To the 1/16 Sec Cor
80 00 To the Cor to Sec 25 and 36.

I therefore find my compass to be in proper adjustment

Subdivision Commenced Sept 28th 1875.

" Completed October 13th 1875.

Town No 16 N. Range No 8 West of 6th P. M.

		North on above line between Sec^{s} 35 and 36
		Va 12° E^{o}
20	00	Set post 3 x 3 in x 4 ft 1 ft deep marked 16 Raised mound of earth 2 ft high from 4 pits 18 x 24 x 12 in deep for 16 Sec Cor
40	00	Set post 3 x 3 in x 4 ft 1 ft deep marked 4 Raised mound of earth 2 ft high from 4 pits 18 x 24 x 12 in deep for 4 Sec Cor
60	00	Set post 3 x 3 in and 4 ft 1 ft deep marked 16 Raised mound of earth 2 ft high from 4 pits 18 x 24 x 12 in deep for 16 Sec Cor
61	00	Ravine Do
70	00	Ravine Do
80	00	Set post 4 x 4 in x 4 ft 1 ft deep Raised mound of earth 2 ft high from 4 pits 18 x 24 x 12 in deep for Cor to Sec^{s} 25. 26. 35 & 36
		Land rough and broken Soil 2nd Rate.

Town No 16 N Range No 8 West of 6th P. M

		East on a random line between Secs 25 and 36
		Va 13° E
20	00	Set temporary 1/16 Sec Cor
40	00	Set temporary 1/4 Sec Cor
60	00	Set temporary 1/16 Sec Cor
64	00	Ravine NE
76	25	Ravine N
80	40	Intersect East bdy of T. p. 25 lks S of Cor to Secs 25 and 36
		From which Cor Irun
		S 89° 49' West on a true line between Secs 25 and 36
		Va 13° E
20	10	Set post 3 + 3 in + 4 ft 1 ft deep marked 1/16 Raised mound of earth 2 ft high from 4 pits 18 + 24 + 12 in deep for 1/16 Sec Cor
40	20	Set post 3 + 3 in + 4 ft 1 ft deep marked 1/4 Raised mound of earth 2 ft high from 4 pits 18 + 24 + 12 in deep for 1/16 Sec Cor

Town No 16 N Range No 8 West of 6th P. M

Chain		
60	30	Set post 3 + 3 in + 4 ft 1 ft deep marked 1/16 Raised mound of earth 2 ft high from 4 pits 18 + 24 + 12 in deep for 1/16 Sec Cor
80	40	To Cor to Secs 25. 26. 35 and 36
		Land rough and broken
		Soil second rate

From the 1/16 Sec Cor on the West Boundary of the SW 1/4 of Sec 36 Irun East on a random line through Sec 36

Va 13° E

20	00	Set temporary 1/16 Sec Cor
35	00	Ravine SE
40	00	Set temporary 1/16 Sec Cor
60	00	Set temporary 1/16 Sec Cor
80	32	Intersect East bdy of T. p. 16 lks S of 1/16 Sec Cor on East boundary of SE 1/4 of Sec 36.

Town. No 16 N Range No 8 West of 6th P.M.

		From which Cor Drum. S 89°. 53' West on a true line through Sec 36. Va 13° E
20	08	Set post 3 + 3 in + 4 ft 1 ft deep marked 1/16 Raised mound of Earth 2 ft high from 4 pits 18 + 24 + 12 in deep for 1/16 Sec Cor.
40	16	Set post 3 + 3 in + 4 ft 1 ft deep marked 1/16 Raised mound of Earth 2 ft high from 4 pits 18 + 24 + 12 in deep for 1/16 Sec Cor.
60,	24	Set post 3 + 3 in + 4 ft 1 ft deep marked 1/16 Raised mound of Earth 2 ft high from 4 pits 18 + 24 + 12 in deep for 1/16 Sec Cor.
80.	32	To 1/16 Sec Cor on West boundary of SW 1/4 of Sec 36 Land rough and Broken Soil Second rate.

Town No 16 N. Range No 8 West of 6th P.M.

Chains		
		From the 1/4 Sec Cor on the West Boundary of Sec 36 Drum East on a random line through Sec 36 Va 13° E
20	00	Set temporary 1/16 Sec Cor In Ravine S E
40	00	Set temporary C 1/4 Sec Cor
60	00	Set temporary 1/16 Sec Cor
80	40	Intersect East bdy of Twp 20 lks S. of 1/4 Sec Cor on East boundary of Sec 36. From which Cor Drum S 89°. 51' West on a true line through Sec 36 Va. 13° E
20	10	Set post 3 + 3 in + 4 ft 1 ft deep marked 1/16 Raised mound of Earth 2 ft high from 4 pits 18 + 24 + 12 in deep for 1/16 Sec Cor
40	20	Set post 3 + 3 in + 4 ft 1 ft deep marked C 1/4 Raised mound of Earth 2 ft high from 4 pits 18 + 24 + 12 in deep for Center 1/4 Sec Cor.

Town No 16 N Range No 8 West of 6th P.M.

Chains		
60	30	Set post 3 + 3 in + 4 ft 1 ft deep marked 1/16 Raised mound of earth 2 ft high from 4 pits 18 + 24 + 12 in deep for 1/16 Sec Cor
80.	40	To 1/4 Sec Cor on West boundary of Sec 36.
		Land rough and broken
		Soil second rate.

From the 1/16 Sec Cor on the West Boundary of the NE 1/4 of Sec 36 Drum East on a random line through Sec 36.

Va 13° E

1	00	Ravine SE
20	00	Set temporary 1/16 Sec Cor
40	00	Set temporary 1/16 Sec Cor
60	00	Set temporary 1/16 Sec Cor
77	00	Head of Ravine SE
80.	00	Intersect East Bdy of T.p. 20 lks. N. of 1/16 Sec Cor. on East boundary

Town No 16. N. Range No 8 West of 6th P.M.

Chains		
		of NE 1/4 of Sec 36.
		From which Cor Drum N 89° 51' West on a true line through Sec 36
		Va 13° E
20	00	Set post 3 + 3 in + 4 ft 1 ft deep marked 1/16 Raised mound of Earth 2 ft high from 4 pits 18 + 24 + 12 in deep for 1/16 Sec Cor.
40	00	Set post 3 + 3 in + 4 ft 1 ft deep marked 1/16 Raised mound of Earth 2 ft high from 4 pits 18 + 24 + 12 in deep for 1/16 Sec Cor
60	00	Set post 3 + 3 in + 4 ft 1 ft deep marked 1/16 Raised mound of Earth 2 ft high from 4 pits 18 + 24 + 12 in deep for 1/16 Sec Cor
80.	00	To 1/16 Sec Cor on West boundary of NE 1/4 of Sec 36.
		Land very rough
		Soil 2nd Rate

Town No 16 N. Range No 8 West of 6th P.M.

North on a true line between Secs 25 and 26.

Va 12° E

20 00 Set post 3 + 3 in + 4 ft 1 ft deep marked 1/16 Raised mound of Earth 2 ft high from 4 pits 18 + 24 + 12 in deep for 1/16 Sec Cor

40 00 Set post 3 + 3 in + 4 ft 1 ft deep marked 1/4 Raised mound of earth 2 ft high from 4 pits 18 + 24 + 12 in deep for 1/4 Sec Cor

60 00 Set post 3 + 3 in + 4 ft 1 ft deep marked 1/16 Raised mound of Earth 2 ft high from 4 pits 18 + 24 + 12 in deep for 1/16 Sec Cor

80 00 Set post 4 + 4 in + 4 1/2 ft 1 ft deep Raised mound of Earth 2 1/2 ft high from 4 pits 18 + 24 + 12 in deep for Cor to Secs 23. 24. 25 and 26.

Land rough and broken
Soil 2nd Rate

Town No 16 N Range No 8 West of 6th P.M.

Chains

East on a random line between Secs 24 and 25

Va 13° E

20 00 Set temporary 1/16 Sec Cor

40 00 Set temporary 1/4 Sec Cor

60 00 Set temporary 1/16 Sec Cor

80 20 Intersec. East boundary of T.p. 41 lks N of Cor to Secs 24 and 25

From which Cor Irun

N 89° 42' West on a true line between Sec 24 and 25

Va 13° E

20 05 Set post 3 + 3 in + 4 ft 1 ft deep marked 1/16 Raised mound of earth 2 ft high from 4 pits 18 + 24 + 12 in deep for 1/16 Sec Cor

40 10 Set post 3 + 3 in + 4 ft 1 ft deep marked 1/4 Raised mound of Earth 2 ft high from 4 pits 18 + 24 + 12 in deep for 1/4 Sec Cor

60 15 Set post 3 + 3 in + 4 ft 1 ft deep marked 1/16 Raised mound of earth 2 ft high from 4 pits

Town No 16 N Range No 5 West of 6th P.M.

Chains		
		18 + 24 + 12 in dech for 1/16 Sec cor
80	20	To cor to Secs 23. 24. 25 and 26.
		Sand rough and Broken
		Soil 2nd Rate

From the 1/16 Sec cor on the West Boundary of the S 1/2 of Sec 25. Run East on a random line through Sec 25.

Va 13° E

20	00	Set temporary 1/16 Sec cor
40	00	Set temporary 1/16 Sec cor
60	00	Set temporary 1/16 Sec cor
80	16	Intersect East bdy of Tp. 40 lks S of 1/16 Sec cor on East boundary of S 1/2 of Sec 25.

From which cor from S 89° 45' West on a true line through Sec 25.

Va 13° E

Town No 16 N Range No 5 West of 6th P.M.

Chains		
20	04	Set post 3 + 3in + 4 ft 1 ft deep marked 1/16 Raised mound of earth 2 ft high from 4 pits 18 + 24 + 12 in deep for 1/16 Sec cor
40	08	Set post 3 + 3in + 4 ft 1 ft deep marked 1/16 Raised mound of earth 2 ft high from 4 pits 18 + 24 + 12 in deep for 1/16 Sec cor
60	12	Set post 3 + 3in + 4 ft 1 ft deep marked 1/16 Raised mound of earth 2 ft high from 4 pits 18 + 24 + 12 in deep for 1/16 Sec cor
80	16	To 1/16 Sec cor on west boundary of S 1/2 of Sec 25.
		Sand rough and broken
		Soil 2nd Rate

Town No 16 N Range No 8 West of 6th P.M.

Chains		
		From the 1/4 Sec cor on the West Boundary of Sec 25. Run East on a random line through Sec 25
		Va 13° E
20	00	Set temporary 1/16 Sec cor
40	00	Set temporary 1/16 Sec cor
60	00	Set temporary 1/16 Sec cor
80	24	Intersect East 1/2 of Sec at 1/4 cor on East boundary of Sec 25 from which cor Run West on a true line through Sec 25
		Va 13° E
20	06	Set post 3+3in+4ft 1ft deep marked 1/16. Raised mound of Earth 2ft high from 4 pits 18+24+12 in deep for 1/16 Sec cor
40	12	Set post 3+3in+4ft 1ft deep marked 1/4 Raised mound of Earth 2ft high from 4 pits 18+24+12 in deep

Town No 16 N Range No 8 West of 6th P.M.

13/155

Chains		
		for Center 1/4 Sec cor
60	18	Set post 3+3in+4ft 1ft deep marked 1/16 Raised mound of Earth 2ft high from 4 pits 18+24+12 in deep for 1/16 Sec cor
80.	24	To 1/4 Sec cor on West boundary of Sec 25
		Land rough and broken Soil 2nd Rate

		From the 1/16 Sec cor on the West Boundary of the W1/2 of Sec 25 Run East on a random line through Sec 25
		Va 13° E
20	00	Set temporary 1/16 Sec cor
40	00	Set temporary 1/16 Sec cor
60	00	Set temporary 1/16 Sec cor
80	00	Intersect East 1/2 of Fr. 20 Lots 5 of 1/16 Sec cor on East boundary of NE1/4 of Sec 25.

Town No 16 N Range No 8 West of 6th P.M.

Chains		
		From which Cor Drum S 89° 51' West on a true line through Sec 25
		Va 13° E
20	00	Set post 3 + 3 in + 4 ft 1 ft deep marked 1/16 Raised mound of Earth 2 ft high from 4 pits 18 + 24 + 12 in deep for 1/16 Sec Cor
40	00	Set post 3 + 3 in + 4 ft 1 ft deep marked 1/16 Raised mound of Earth 2 ft high from 4 pits 18 + 24 + 12 in deep for 1/16 Sec Cor
60	00	Set post 3 + 3 in + 4 ft 1 ft deep marked 1/16 Raised mound of Earth 2 ft high from 4 pits 18 + 24 + 12 in deep for 1/16 Sec Cor
80	00	To 1/16 Sec Cor on West boundary of NW 1/4 of Sec 25.
		Land rough and broken Soil 2nd Rate

Town No 16 N Range No 8 West of 6th P.M.

Chains		
		North on a true line between Secs 23 and 24
		Va 12° E
20	00	Set post 3 + 3 in + 4 ft 1 ft deep marked 1/16 Raised mound of Earth 2 ft high from 4 pits 18 + 24 + 12 in deep for 1/16 Sec Cor
40	00	Set post 3 + 3 in + 4 ft 1 ft deep marked 1/4 Raised mound of Earth 2 ft high from 4 pits 18 + 24 + 12 in deep for 1/4 Sec Cor
60	00	Set post 3 + 3 in + 4 ft 1 ft deep marked 1/16 Raised mound of Earth 2 ft high from 4 pits 18 + 24 + 12 in deep for 1/16 Sec Cor
61	25	Ravine N.E.
80	00	Set post 4 + 4 in + 4 1/2 ft 1 ft deep Raised mound of Earth 2 1/2 ft high from 4 pits 18 + 24 + 12 in deep for Cor to Secs 13. 14. 23 and 24

Town No 16 N Range No 8 West of 6th P.M.

Chains		
		Land rough and broken Soil 2nd Rate
		East on a random line between Secs 13 and 24 Va 13° E
8	00	Ravine SE
20	00	Set temporary 1/16 Sec Cor
40	00	Set temporary 1/4 Sec Cor
60	00	Set temporary 1/16 Sec Cor
80	28	Intersect East bdy of Tp. 20 lks S of Cor to Sec 13 and 24 on East boundary of Township From which Cor Sun S 89° 51' West on a true line Between Secs 13 and 24 Va 13° E.

Town No 16 N Range No 8 West of 6th P.M.

17/159

Chains		
20	07	Set post 3 x 3 in x 4 ft 1 ft deep marked 1/16 Raised mound of earth 2 ft high from 4 pits 18 x 24 x 12 in deep for 1/16 Sec Cor.
40	14	Set post 3 x 3 in x 4 ft 1 ft deep marked 1/4 Raised mound of earth 2 ft high from 4 pits 18 x 24 x 12 in deep for 1/4 Sec Cor.
60	21	Set post 3 x 3 in x 4 ft 1 ft deep marked 1/16 Raised mound of earth 2 ft high from 4 pits 18 x 24 x 12 in deep for 1/16 Sec Cor
80	28	To Cor to Secs 13. 14. 23 x 24. Land rolling & broken Soil 2nd Rate
		September 28th 1875

Town No 16 N Range No 8 West of 6th P.M.

Chains		
		From the 1/16 Sec Cor on the West Boundary of the SW 1/4 of Sec 24 Irun East on a random line through Sec 24
		Va 13° E
20	00	Set temporary 1/16 Sec Cor
40	00	Set temporary 1/16 Sec Cor
60	00	Set temporary 1/16 Sec Cor
80	08	Intersect East bdy of Tp. 15 lks N of 1/16 Sec Cor on West boundary of SW 1/4 of Sec 24
		From which Cor Irun N 89° 54' West on a true line through Sec 24
		Va 13° E
20	02	Set post 3 + 3 in + 4 ft 1 ft deep marked 1/16 Raised mound of Earth 2 ft high from 4 pits 18 + 24 + 12 in deep for 1/16 Sec Cor
40	04	Set post 3 + 3 in + 4 ft 1 ft deep marked 1/16 Raised mound of Earth 2 ft high from 4 pits 18 + 24 + 12 in deep for 1/16 Sec Cor

Town No 16 N Range No 8 West of 6th P.M.

Chains		
60	06	Set post 3 + 3 in + 4 ft 1 ft deep marked 1/16 Raised mound of earth 2 ft high from 4 pits 18 + 24 + 12 in deep for 1/16 Sec Cor
80	08	To 1/16 Sec Cor on West boundary of SW 1/4 of Sec 24
		Cand rough and rolling Soil 2nd Rate
		From the 1/4 Sec Cor on the West Boundary of Sec 24. Irun East on a random line through Sec 24
		Va 13° E
20	00	Set temporary 1/16 Sec Cor
40	00	Set temporary 1/4 Sec C
60	00	Set temporary 1/16 Sec Cor
79	92	Intersect East bdy. of Tp. 28 lks N of 1/4 Sec Cor on East Boundary of Sec 24.
		From which Cor Irun N 89° 48' West on a true line

Town No 16 N Range No 8 West of 6th P.M.

Chains		
		through Sec 24
		Va 13° E
19.	98	Set post 3 + 3 in + 4 ft 1 ft deep marked 1/16 Raised mound of Earth 2 ft high from 4 pits 18 + 24 + 12 in deep for 1/16 Sec Cor.
39.	96	Set post 3 + 3 in + 4 ft 1 ft deep marked C 1/4 Raised mound of earth 2 ft high from 4 pits 18 + 24 + 12 in deep for Center 1/4 Sec Cor.
59.	94	Set post 3 + 3 in + 4 ft 1 ft deep marked 1/16 Raised mound of Earth 2 ft high from 4 pits 18 + 24 + 12 in deep for 1/16 Sec Cor.
79.	92	To 1/4 Sec Cor on West Boundary of Sec 24.
		Land rolling rough
		Soil 2nd Rate

Town No 16 N Range No 8 West of 6th P.M.

Chains		
		From the 1/16 Sec Cor on the West Boundary of the NW 1/4 of Sec 24 Irun East on a random line through Sec 24
		Va 13° E
20	00	Set temporary 1/16 Sec Cor
40	00	Set temporary 1/16 Sec Cor
60	00	Set temporary 1/16 Sec Cor
77	00	Dry Creek Sand SE
80	00	Intersect East bdy of T.p. 35 lks S of 1/16 Sec Cor on East Boundary of NE 1/4 of Sec 24
		From which Cor Irun S 89° 45' West on a true line through Sec 24.
		Va 13° E
20	00	Set post 3 + 3 in + 4 ft 1 ft deep marked 1/16 Raised mound of Earth 2 ft high from 4 pits 18 + 24 + 12 in deep for 1/16 Sec Cor
40	00	Set post 3 + 3 in + 4 ft 1 ft deep marked 1/16 Raised mound of Earth 2 ft high from 4 pits

Town No 16 N Range No 8 West of 6th PM

Chains		
		18 + 24 + 12 in deep for 1/16 Sec box.
60	00	Set post 3 + 3 in + 4 ft 1 ft deep marked 1/16 Raised mound of Earth 2 ft high from 4 pits 18 + 24 + 12 in deep for 1/16 Sec box.
80	00	To 1/16 Sec box on West boundary of NW 1/4 of Sec 24
		Land Gently rolling
		Soil Good 2nd Rate

North on a true line between Secs 13 and 14

Va 12° E

14	00	Ravine SE
20	00	Set post 3 + 3 in + 4 ft 1 ft deep marked 1/16 Raised mound of Earth 2 ft high from 4 pit 18 + 24 + 12 in deep for 1/16 Sec box

Town No 16 N Range No 8 West of 6th PM

Chains		
34	00	Ravine NW.
40	00	Set post 3 + 3 in + 4 ft 1 ft deep marked 1/4 Raised mound of Earth 2 ft high from 4 pits 18 + 24 + 12 in deep for 1/4 Sec box
58	00	Ravine E
60	00	Set post 3 + 3 in + 4 ft 1 ft deep marked 1/16 Raised mound of Earth 2 ft high from 4 pits 18 + 24 + 12 in deep for 1/16 Sec box
74	00	Ravine E 6
80	00	Set post 4 + 4 in + 4 1/2 ft 1 ft deep Raised mound of earth 2 1/2 ft high from 4 pit 18 + 24 + 12 in. deep for box to Secs 11, 12, 13 and 14
		Land rough and broken
		Soil 2nd Rate

Town No 16 N Range No 8 West of 6th P.M.

Chains		
		East on a random line between Secs 12 and 13
		Va 13° E
8	00	Ravine SE
20	00	Set temporary 1/16 Sec Cor
23	00	Ravine SE
40	00	Set temporary 1/4 Sec Cor
42	00	Ravine SE
54	00	Ravine SE
60	00	Set temporary 1/16 Sec Cor
77	00	Ravine SE
80	08	Intersect East bdy. of Tp. 18 lks S of Cor to Secs 12 and 13
		From which Cor Irun
		S 89° 52' West on a true line ~~through~~ bet Secs 12 and 13.
		Va 13° E
20	02	Set post 3 + 3 in + 4 ft 1 ft deep marked 1/16 Raised mound of earth 2 ft high from 4 pits 18 + 24 + 12 in deep for 1/16 Sec Cor
40	04	Set post 3 + 3 in + 4 ft 1 ft deep marked 1/4 Raised mound of earth 2 ft high from 4 pits 18 + 24 + 12 in deep for 1/4 Sec Cor
60	06	Set post 3 + 3 in + 4 ft 1 ft deep marked 1/16 Raised mound

Town No 16 N Range No 8 West of 6th P.M.

Chains		
		of earth 2 ft high from 4 pits 18 + 24 + 12 in deep for 1/16 Sec Cor
80	08	To Cor to Secs 11. 12. 13 and 14
		Land rough and broken
		Soil 2nd Rate
		From the 1/16 Sec Cor on the West Boundary of the SW 1/4 of Sec 13 Irun East on a random line through Sec 13
		Va 13° E
20	00	Set temporary 1/16 Sec Cor
40	00	Set temporary 1/16 Sec Cor
60	00	Set temporary 1/16 Sec Cor
80	00	Intersect East bdy. Tp. 50 links N of 1/16 on East boundary of SE 1/4 of Sec 13
		From which Cor Irun
		N 89° 39' West on a true line through Sec 13
		Va 13° E

36.

Town No 16 N Range No 8 West of 6th P.M.

Chain		
20	00	Set post 3+ 3in+ 4 ft 1 ft dup marked 1/16 Raised mound of earth 2 ft high pits 18+24+12 in dug for 1/16 Sec cor
40	00	Set post 3+ 3in+ 4 ft 1 ft dup marked 1/16 Raised mound of Earth 2 ft high pits 18+24+12 in dug for 1/16 Sec cor.
60	00	Set post 3+ 3in+ 4 ft 1 ft dup marked 1/16 Raised mound of Earth 2 ft high pits 18+24+12 in dug for 1/16 Sec cor.
80	00	To 1/16 Sec cor on West boundary of S 1/2 of Sec 13. Land rolling Soil 2nd Rate

From the 1/4 Sec cor on the West Boundary of Sec 13 Town East on a random line through Sec 13

Da 13° E

Town No 16 N Range No 8 West of 6th P.M.

Chain		
20	00	Set temporary 1/16 Sec cor
40	00	Set temporary 1/4 Sec cor
60	00	Set temporary 1/16 Sec cor
79	88	Intersect East bdy of Tp. 35 links N of 1/4 Sec cor on last Boundary of Sec 13 From which cor Town N 89° 45' West on a true line through Sec 13 Da 13° E
19	97	Set post 3+ 3in+ 4 ft 1 ft dup marked 1/16 Raised mound of Earth 2 ft high Town 4 pits 18+24+12 in dug for 1/16 Sec cor
39	94	Set post 3+ 3in+ 4 ft 1 ft dup marked 1/4 Raised mound of Earth 2 ft high Town 4 pits 18+24+12 in dug for 1/4 Sec cor.
59	91	Set post 3+ 3in+ 4 ft 1 ft dup marked 1/16 Raised mound of Earth 2 ft high

24
169

Town No 16 N Range No 8 West of 6th P.M.

Chains		
		from 4 pits 18 x 24 x 12 in deep for 1/16 Sec cor.
49.88		To 1/4 Sec cor on West boundary of Sec 13.
		Land Gently rolling Soil 2d Rate

From the 1/16 Sec cor on the West Boundary of the NW 1/4 of Sec 13 Run East on a random line through Sec 13

Va 13° E

7	00	Ranne E.
20	00	Set temporary 1/16 Sec cor
35	00	Ranne SE
40	00	Set temporary 1/16 Sec cor
47	00	Ranne SE
53	50	Ranne S.
60	00	Set temporary 1/16 Sec cor
79	28	Intersect East bdry T 7 N. at 1/16 Sec cor on the east boundary

Town No 16 N Range No 8 West of 6th P.M.

Chains	
	of NE 1/4 of Sec 13. from which cor Iron Post on a true line through Sec 13
	Va 13° E
19.82	Set post 3 x 3 in x 4 ft 1 ft deep marked 1/16 Raised mound of earth 2 ft high from 4 pits 18 x 24 x 12 in deep for 1/16 Sec cor
39.64	Set post 3 x 3 in x 4 ft 1 ft deep marked 1/16 Raised mound of earth 2 ft high from 4 pits 18 x 24 x 12 in deep for 1/16 Sec cor
59.46	Set post 3 x 3 in x 4 ft 1 ft deep marked 1/16 Raised mound of earth 2 ft high from 4 pits 18 x 24 x 12 in deep for 1/16 Sec cor
79.28	To 1/16 Sec cor on West boundary of NW 1/4 of Sec 13
	Land rolling Soil 2d Rate

Town No 16 N Range No 8 West of 6th P.M.

Chains		
		North on a ~~true~~ line between Secs 11 and 12
		Va 13° E
20	00	Set post 3 + 3 in + 4 ft 1 ft deep marked 1/16 Raised mound of Earth 2 ft high from 4 pits 18 + 24 + 12 in deep for 1/16 Sec Cor
23	00	Ravine S.E.
40	00	Set post 3 + 3 in + 4 ft 1 ft deep marked 1/4 Raised mound of Earth 2 ft high from 4 pits 18 + 24 + 12 in deep for 1/4 Sec Cor
60	00	Set post 3 + 3 in + 4 ft 1 ft deep marked 1/16 Raised mound of Earth 2 ft high from 4 pits 18 + 24 + 12 in deep for 1/16 Sec Cor
67	80	Ravine E
80	00	Set post 4 + 4 in + 4 1/2 ft 1 ft deep Raised mound of Earth 2 1/2 ft high from 4 pits 18 + 24 + 12 in deep for Cor to Secs 1. 2. 11.
		Land rough and broken. Soil 2° Rate

Town No 16 N Range No 8 West of 6th P.M.

Chains		
		East on a random line between Secs 1 and 12
		Va 13° E
6	00	Dry Creek N.E.
14	25	Same Creek S.E.
17	00	Same Creek N.E.
20	00	Set temporary 1/16 Sec Cor
24	30	Same Creek S.E.
40	00	Set temporary 1/4 Sec Cor
43	50	Ravine S.W.
54	25	Ravine S.E.
60	00	Set temporary 1/16 Sec Cor
80	00	Intersect East bdy of Tp. 20 lks N of Cor to Secs 1 and 12
		From which Cor Drum
		N 89° 51' West on a true line Between Secs 1 and 12.
		Va 13° E
20	00	Set post 3 + 3 in + 4 ft 1 ft deep marked 1/16 Raised mound of Earth 2 ft high from 4 pits 18 + 24 + 12 in deep for 1/16 Sec Cor

Town No 16 N Range No 8 West of 6th P.M.

Chains		
40	00	Set post 3 + 3 in + 4 ft 1 ft deep marked 1/4 Raised mound of earth 2 ft high from 4 pits 18 + 24 + 12 in deep for 1/4 Sec Cor
60	00	Set post 3 + 3 in + 4 ft 1 ft deep marked 1/16 Raised mound of earth 2 ft high from 4 pits 18 + 24 + 12 in deep for 1/16 Sec Cor
80.	00	To Cor to Secs 1. 2. 11 and 12

Land Gently rolling
Soil 2d Rate

From the 1/16 Sec Cor on the West Boundary of the SW 1/4 of Sec 12. Irun East on a random line through Sec 12.

Va 13° E

Town No 16 N Range No 8 West of 6th P.M.

Chains		
1	87	Ravine SE
7	00	Ravine SW
20	00	Set temporary 1/16 Sec Cor
40	00	Set temporary 1/16 Sec Cor
47	00	Ravine SE
58	50	Ravine SW
60	00	Set temporary 1/16 Sec Cor
79.	64	Intersect East b'dy of Tp. at 1/16 Sec Cor on East boundary of SE 1/4 of Sec 12 from which Cor Irun West on a true line through Sec 12

Va 13° E

19.	91	Set post 3 + 3 in + 4 ft 1 ft deep marked 1/16 Raised mound of earth 2 ft high from 4 pits 18 + 24 + 12 in deep for 1/16 Sec Cor.
39.	82	Set post 3 + 3 in + 4 ft 1 ft deep marked 1/16 Raised mound of Earth 2 ft high from 4 pits 18 + 24 + 12 in deep for 1/16 Sec Cor

Town No 16 N Range No 8 West of 6th P.M.

Chains		
59.	1/3	Set post 3 + 3 in + 4 ft 1 ft dep marked 1/16 Raised mound of Earth 2 ft high from 4 pits 18 + 24 + 12 in dep for 1/16 Sec Cor
79.	64	To 1/16 Sec Cor on West boundary of SW 1/4 of Sec 12

Land Gently rolling
Soil 2nd Rate

From the 1/4 Sec Cor on the West Boundary of Sec 12 Town East on a random line through Sec 12.

Va 13° E

15	00	Ravine	2 Ac
20	00	Set temporary	1/16 Sec Cor
23	00	Ravine	2 Ac
40.	00	Set temporary	1/4 Sec Cor
65	00	Ravine	2 Ac

Town No 16 N Range No 8 West of 6th P.M.

Chains		
~~00~~	~~00~~	~~Set temporary 1/16 Sec Cor~~
79.	48	Intersect E and S line 20 lks E of 1/4 Sec Cor on East boundary of Sec 12. From which Cor Town N 89° 51' West on a true line through Sec 12.

Va 13° E

19.	87	Set post 3 + 3 in x 4 ft 1 ft dep for marked 1/16 Raised mound of earth 2 ft high from 4 pits 18 + 24 + 12 in dep for 1/16 Sec Cor
39.	1/4	Set post 3 + 3 in + 4 ft + ft dep marked 1/4 Raised mound of Earth 2 ft high from 4 pits 18 + 24 + 12 in dep for Center 1/4 Sec Cor
59.	61	Set post 3 + 3 in + 4 ft 1 ft dep marked 1/16 Raised mound of Earth 2 ft high from 4 pits 18 + 24 + 12 in dep for 1/16 Sec Cor.

Town No 16 N Range No 8 West of 6th P.M.

Chains		
79.	48	To 1/4 Sec Cor on West boundary of Sec 12.
		Land Gently rolling
		Soil 2nd Rate
		September 29th 1875

From the 1/16 Sec Cor on the West boundary of the NW 1/4 of Sec 12 Irun East on a random line through Sec 12.

Va 13° E

14	00	Ravine NE
20	00	Set temporary 1/16 Sec Cor
38	00	Ravine NE
40	00	Set temporary 1/16 Sec Cor
60	00	Set temporary 1/16 Sec Cor
65	50	Ravine SE
79.	64	Intersect East bdy of T.P. at 1/16 Sec Cor on East boundary of NE 1/4 of Sec 12. from which Cor Irun. West on a true

Town No 16 N Range No 8 West of 6th P.M.

		line through Sec 12
		Va 13° E
19	91	Set post 3 + 3 in + 4 ft 1 ft deep marked 1/16 Raised mound of Earth 2 ft high from 4 pits 18 + 24 + 12 in deep for 1/16 Sec Cor.
39	82	Set post 3 + 3 in + 4 ft 1 ft deep marked 1/16 Raised mound of Earth 2 ft high from 4 pits 18 + 24 + 12 in deep for 1/16 Sec Cor.
59.	73	Set post 3 + 3 in + 4 ft 1 ft deep marked 1/16 Raised mound of Earth 2 ft high from 4 pits 18 + 24 + 12 in deep for 1/16 Sec Cor
79	64	To 1/16 Sec Cor on West boundary of NW 1/4 of Sec 12.
		Land Gently rolling
		Soil 2nd Rate

Town No 16 N Range No 8 West of 6th P.M.

Chains		
		North on a true line between Secs 1 and 2.
2	50	Range Mc Va. 12° E
20	00	Set post 3+ 3 iw + 4 ft 1 ft dep marked 1/16 Raised mound of Earth 2 ft high from 4 pit 18 + 24 + 12 iw dep for 1/16 Sec cor.
40	00	Set post 3+ 3 iw + 4 ft 1 ft dep marked 1/16 Raised mound of Earth 2 ft high from 4 pit 18 + 24 + 12 iw dep for 1/16 Sec cor.
60	00	Set post 3+ 3 iw + 4 ft 1 ft dep marked 1/16 Raised mound of Earth 2 ft high from 4 pit 18 + 24 + 12 iw dep for 1/16 Sec cor.
79	00	Intersect 4th Standard Parallel 6.50 chs West of 1/16 Sec cor on the S 1/2 of Sec 36 Town 17 N. Range 8 West of 6th P.M. Land rolling Soil 2nd Rate

Town No 16 N Range No 8 West of 6th P.M.

Chains		
		From the 1/16 Sec cor on the West Boundary of the S 1/2 of Sec 1 Run East on a random line through Sec 1 Va 13° E
20	00	Set temporary 1/16 Sec cor
40	00	Set temporary 1/16 Sec cor
60	00	Set temporary 1/16 Sec cor
80	00	Intersect East bdy. of T. 16 N. R. 8 W. S of 1/16 Sec cor on East boundary of S 1/2 of Sec 1 From which cor Bears S 89° 55' West on a true line through Sec 1 Va 13° E

Town No 16 N Range No 5 West of 6th P.M.

Chains		
20	00	Set post 3 + 3 in + 4 ft 1 ft deep marked 1/16 Raised mound of earth 2 ft high from 4 pits 18 + 24 + 12 in deep for 1/16 Sec cor.
40	00	Set post 3 + 3 in + 4 ft 1 ft deep marked 1/16 Raised mound of earth 2 ft high from 4 pits 18 + 24 + 12 in deep for 1/16 Sec cor
60	00	Set post 3 + 3 in + 4 ft 1 ft deep marked 1/16 Raised mound of earth 2 ft high from 4 pits 18 + 24 + 12 in deep for 1/16 Sec cor.
80	00	To 1/16 Sec cor on West Boundary of Sec 1/4 of Sec 1

Land Rolling
Soil 2nd Rate

Town No 16 N Range No 5 West of 6th P.M.

Chains		
		From the 1/4 Sec cor on the West Boundary of Sec 1 Run East on a random line through Sec 1
		Va 13° E
20	00	Set temporary 1/16 Sec cor
40	00	Set temporary 6 1/4 Leg cor
60	00	Set temporary 1/16 Sec cor
80	00	Intersect East boundary of Sec 1 at 1/4 Sec cor on East Boundary of Sec 1 from which cor Run West on a true line through Sec 1
		Va 13° E
20	00	Set post 3 + 3 in + 4 ft 1 ft deep marked 1/16 Raised mound of earth 2 ft high from 4 pits 18 + 24 + 12 in deep for 1/16 Sec cor
40	00	Set post 3 + 3 in + 4 ft 1 ft deep marked 6 1/4 Raised mound of earth 2 ft high from 4 pits 18 + 24 + 12 in deep for 6 enter 1/4 Sec cor.

Township No 16 N Range No 8 West of 6th P.M.

Chains		
60	00	Set post 3 + 3 in + 4 ft 1 ft deep marked 1/16 Raised mound of earth 2 ft high from 4 pits 18 + 24 + 12 in deep for 1/16 Sec Cor.
80	00	To 1/4 Sec Cor on West boundary of Sec 1
		Land Rolling
		Soil 2nd Rate

From the 1/16 Sec Cor on the West Boundary of the NW 1/4 of Sec 1 Item East on a random line through Sec 1

Va 13° E

20	00	Set temporary 1/16 Sec Cor
40	00	Set temporary 1/16 Sec Cor
60	00	Set temporary 1/16 Sec Cor
72	00	Ravine SE

Town No 16 N Range No 8 West of 6th P.M.

Chains		
80	00	Intersect East Sd'y of T.P. 15 links S of 1/16 Sec Cor on West Boundary of NE 1/4 of Sec 1
		From which Cor Item.
		S 89° 54' West on a true line through Sec 1
		Va 13° E
20	00	Set post 3 + 3 in + 4 ft 1 ft deep marked 1/16 Raised mound of earth 2 ft high from 4 pits 18 + 24 + 12 in deep for 1/16 Sec Cor
40	00	Set post 3 + 3 in + 4 ft 1 ft deep marked 1/16 Raised mound of earth 2 ft high from 4 pits 18 + 24 + 12 in deep for 1/16 Sec Cor.
60	00	Set post 3 + 3 in + 4 ft 1 ft deep marked 1/16 Raised mound of earth 2 ft high from 4 pits 18 + 24 + 12 in deep for 1/16 Sec Cor.

Town No 16 N Range No 8 West of 6th P.M.

Chains		
80	00	To 1/16 Sec Cor on west boundary of NW 1/4 of Sec 1 Land Rolling Soil 2nd Rate
		North on a true line between Secs 34 and 35 Va 13° E
20	00	Set post 3 + 3 in + 4 ft 1 ft deep marked 1/16 Raised mound of earth 2 ft high from 4 pits 18 + 24 + 12 in deep for 1/16 Sec Cor
40	00	Set post 3 + 3 in + 4 ft 1 ft deep marked 1/4 Raised mound of earth 2 ft high from 4 pits 18 + 24 + 12 in deep for 1/4 Sec Cor
60	00	Set post 3 + 3 in + 4 ft 1 ft deep marked 1/16 Raised mound of earth 2 ft high

Town No 16 N Range No 8 West of 6th P.M.

		from 4 pits 18 + 24 + 12 in deep for 1/16 Sec Cor.
80	00	Set post 4 + 4 in + 4 1/2 ft 1 ft deep Raised mound of earth 2 1/2 ft high from 4 pits 18 + 24 + 12 in deep for Cor to Secs 26. 27 34 and 35 Land Rolling & hilly Soil 2nd Rate
		East on a random between Secs 26 and 35 Va 13° E
12	50	Deep Ravine SE
20	00	Set temporary 1/16 Sec Cor
40	00	Set temporary 1/4 Sec Cor
60	00	Set temporary 1/16 Sec Cor
70	00	Ravine SE
80	76	Intersect N and S line 55 lks South of Cor to Secs 26 and 35.

Town No 16 N Range No 8 West of 6th P M

Chains		
		From which Cor Irm S 89° 36' West on a true line Between Secs 26 and 35 Va 13° E
20	19	Set post 3 + 3 in × 4 ft 1 ft deep marked 1/16 Raised mound of Earth 2 ft high from 4 pits 18 + 24 + 12 in deep for 1/16 Sec Cor
40	38	Set post 3 + 3 in + 4 ft 1 ft deep marked 1/4 Raised mound of Earth 2 ft high from 4 pits 18 + 24 + 12 in deep for 1/4 Sec Cor
60	57	Set post 3 + 3 in + 4 ft 1 ft deep marked 1/16 Raised mound of Earth 2 ft high from 4 pits 18 + 24 + 12 in deep for 1/16 Sec Cor.
80.	76	To Cor to Secs 26 and 35 Land very Rough and Broken for which reason the lines are long Soil 2nd Rate.

Town No 16 N Range No 8 West of 6th P M

Chains		
		From the 1/16 Sec Cor on the West boundary of the SW 1/4 of Sec 35 Irm East on a random line through Sec 35 Va 13° E
12	00	Ravine S.
20	00	Set temporary 1/16 Sec Cor
39	00	Ravine SW
40	00	Set temporary 1/16 Sec Cor
50	00	Ravine S
60	00	Set temporary 1/16 Sec Cor.
64	00	Ravine SW
70.	00	Ravine SW
80	40	Intersect N and S line 58 lks S of 1/16 Sec Cor on East boundary of SE 1/4 of Sec 35 From which Cor Irm S 89° 35' West on a true line through Sec 35 Va 13° E

Town No 16 S Range No 8 West of 6th P.M.

Chains		
20	10	Set post 3 x 3 in x 4 ft 1 ft deep marked 1/16 Raised mound of Earth 2 ft high from 4 pits 18 x 24 x 12 in deep for 1/16 Sec cor
40	20	Set post 3 x 3 in x 4 ft 1 ft deep marked 1/16 Raised mound of Earth 2 ft high from 4 pits 18 x 24 x 12 in deep for 1/16 Sec cor
60	30	Set post 3 x 3 in x 4 ft 1 ft deep marked 1/16 Raised mound of Earth 2 ft high from 4 pits 18 x 24 x 12 in deep for 1/16 Sec cor
80	40	To 1/16 Sec cor on West boundary of W 1/2 of Sec 35.

Land very rough and broken
Soil 2nd Rate.

Town No 16 S Range No 8 West of 6th P.M.

Chains		
		From the 1/4 Sec cor on the West Boundary of Sec 35 Sun East on a random line through Sec 35. Var 13° E
6	00	Ravine L.W.
20	00	Set temporary 1/16 Sec cor
34	00	Ravine L.C.
49	00	Set temporary 1/4 Sec cor
60	00	Ravine Set temporary 1/16 Sec cor
70	00	Ravine L.
80	32	Intersect R and L Sluice 36 lks R of 1/4 Sec cor on East Boundary of Sec 35 From which cor Sun S 79° 45' West on a true line through Sec 35. Var 13° E
20	08	Set post 3 x 3 in x 4 ft 1 ft deep marked 1/16 Raised mound of Earth 2 ft high from 4 pits 18 x 24 x 12 in deep for 1/16 Sec cor.

Town No 16 N Range No 8 West of C^t P^m

Chains		
40	16	Set post 3 x 3 in x 4 ft 1 ft deep marked C 1/4 Raised mound of Earth 2 ft high from 4 pits 18 x 24 x 12 in deep for Center 1/4 Sec Cor
60	24	Set post 3 x 3 in x 4 ft 1 ft deep marked 1/16 Raised mound of earth 2 ft high from 4 pits 18 x 24 x 12 in deep for 1/16 Sec Cor
80	32	To 1/4 Sec Cor on West Boundary of Sec 35.

Land very rough and broken
Soil 2nd Rate

From the 1/16 Sec Cor on the West Boundary of the NW 1/4 of Sec 35 Drum East on a random line through Sec 35.

Va 13° E

Town No 16 N Range No 8 West of C^t P^m

Chains		
16	00	Ravine S.
20	00	Set temporary 1/16 Sec Cor
34	00	Ravine S
40	00	Set temporary 1/16 Sec Cor
46	00	Ravine S.
60	00	Set temporary 1/16 Sec Cor
63	00	Ravine SE
80	36	~~Intersect~~ N and S line at 1/16 Sec Cor on East boundary of NE 1/4 of Sec 35. From which Cor Drum West on a true line through Sec 35 Va 13° E
20	09	Set post 3 x 3 in x 4 ft 1 ft deep marked 1/16 Raised mound of Earth 2 ft high from 4 pits 18 x 24 x 12 in deep for 1/16 Sec Cor
40	18	Set post 3 x 3 in x 4 ft 1 ft deep marked 1/16 Raised mound of Earth 2 ft high from 4 pits 18 x 24 x 12 in deep for 1/16 Sec Cor

Town No 16 S Range No 8 West of 6th P.M.

Chains		
60	27	Set post 3 x 3 in x 4 ft 1 ft dup marked 1/16 Raised mound of Earth 2 ft high from 4 pit 18 x 24 x 12 in dup for 1/16 Sec cor.
80	36	To 1/16 Sec cor on West boundary of W½ of Sec 35 Land rough and broken Soil 2nd Rate

North on a true line between Secs 26 and 27. Va 12°. E

18	00	Ravine Lin.
20	00	Set post 3 x 3 in x 4 ft 1 ft dup marked 1/16 Raised mound of Earth 2 ft high from 4 pit 18 x 24 x 12 in dup for 1/16 Sec cor.

Town No 16 S Range No 8 West of 6th P.M.

Chains		
31	00	Ravine Lin.
40	00	Set post 3 x 3 in x 4 ft 1 ft dup marked 1/16 Raised mound of Earth 2 ft high from 4 pit 18 x 24 x 12 in dup for 1/16 Sec cor.
60	00	Set post 3 x 3 in x 4 ft 1 ft dup marked 1/4 Raised mound of Earth 2 ft high from 4 pit 18 x 24 x 12 in dup for 1/4 Sec cor
80	00	Set post 4 x 4 in x 4½ ft 1 ft dup Raised mound of Earth 2½ ft high from 4 pit 18 x 24 x 12 in dup for cor. to Secs 22. 23. 26 and 27. Land rough and broken Soil 2nd Rate

Town No 16 N Range No 8 West of Cr P.M.

Chains		
		East on a random line between Secs 23 and 26
4	00	Ravine SE Va 13° E
20	00	Set temporary 1/16 Sec Cor
40	00	Set temporary 1/4 Sec Cor
60	00	Set temporary 1/16 Sec Cor
80	32	Intersect N and S line 45 links N of Cor to Secs 23 and 26 From which Cor Irun N 89° 41' West on a true line ~~through~~ bet Secs 23 and 26 Va 13° E
20	08	Set post 3 + 3 in + 4 ft 1 ft deep marked 1/16 Raised mound of Earth 2 ft high from 4 pits 18 + 24 + 12 in deep for 1/16 Sec Cor
40	16	Set post 3 + 3 in + 4 ft 1 ft deep marked 1/4 Raised mound of Earth 2 ft high from 4 pits 18 + 24 + 12 in deep for 1/4 Sec Cor
60	24	Set post 3 + 3 in + 4 ft 1 ft deep marked 1/16 Raised mound of Earth 2 ft high from 4 pits

Town No 16 N Range No 8 West of Cr P.M.

Chains		
		18 + 24 + 12 in deep for 1/16 Sec Cor
80	32	To Cor to Secs 23, 22 and 26. + 27 Land Rolling Soil 2nd Rate
		September 30th 1875.
		From the 1/16 Sec Cor on the West Boundary of the SW 1/4 of Sec 26. Irun East on a random line through Sec 26 Va 13° E
20	00	Set temporary 1/16 Sec Cor
40	00	Set temporary 1/16 Sec Cor
57	00	Ravine SE
60	00	Set temporary 1/16 Sec Cor
80.	48	Intersect N and S line 28 lks S of 1/16 Sec Cor on East Boundary of SE 1/4 of Sec 26 From which Cor Irun S 89° 48' West on a true line through Sec 26 Va 13° E

Town No 16 S Range No 8 West of 6th P.M.

Chains.		
20	12	Set post 3 x 3 in x 4 ft 1 ft deep marked 1/16 Raised mound of Earth 2 ft high from 4 pits 18 x 24 x 12 in deep for 1/16 Sec Cor
40	24	Set post 3 x 3 in x 4 ft 1 ft deep marked 1/16 Raised mound of Earth 2 ft high from 4 pits 18 x 24 x 12 in deep for 1/16 Sec Cor.
60	36	Set post 3 x 3 in x 4 ft 1 ft deep marked 1/16 Raised mound of Earth 2 ft high from 4 pits 18 x 24 x 12 in deep for 1/16 Sec Cor
80	48	To 1/16 Sec Cor on West boundary of SW 1/4 of Sec 26.

Land rolling
Soil 2nd Rate.

Town No 16 N Range No 8 West of 6th P.M.

54/199

Chains.		
		From the 1/4 Sec Cor on the West boundary of Sec 26 Course East on a random line through Sec 26.
		Da 13° Ea
20	00	Set temporary 1/16 Sec Cor
29	00	Ravine Sc
33	00	Ravine S.
40	00	Set temporary 1/4 Sec Cor
60	00	Set temporary 1/16 Sec Cor
80	36	Intersect E and S line 40 lks S of 1/4 Sec Cor on East Boundary of Sec 26.
		From which Cor runs S 89° 45' West on a true line through Sec 26
		Da 13° Ea
20	09	Set post 3 x 3 in x 4 ft 1 ft deep marked 1/16 Raised mound of Earth 2 ft high from 4 pits 18 x 24 x 12 in deep for 1/16 Sec Cor.

Town No 6 S of Range No 8 West of 6th P.M.

Chains		
40	18	Set post 3 x 3 in x 4 ft 1 ft dep marked 1/4 Raised mound of Earth 2 ft high from 4 pits 18 x 24 x 12 in dep for 1/4 Sec Cor
60	27	Set post 3 x 3 in x 4 ft 1 ft dep marked 1/16 Raised mound of Earth 2 ft high from 4 pits 18 x 24 x 12 in dep for 1/16 Sec Cor.
80	36	To 1/4 Sec Cor on West boundary of Sec 26. Land Rolling 2nd Rate

From the 1/16 Sec Cor on the West Boundary of the NW 1/4 of Sec 26 Run East on a random line through Sec 26

Va 130 L

Town No 6 S of Range No 8 West of 6th P.M.

Chains		
20	00	Set temporary 1/16 Sec Cor
21	00	Ravine 5 Lks
40	00	Set temporary 1/16 Sec Cor
60	00	Set temporary 1/16 Sec Cor
60	48	Intersect Range Line 34 Lks W of 1/16 Sec Cor on East boundary of NE 1/4 of Sec 26. From which Cor Bears W 89° 45' West on a true line through Sec 26 Va 130 L
20	12	Set post 3 x 3 in x 4 ft 1 ft dep marked 1/16 Raised mound of Earth 2 ft high from 4 pits 18 x 24 x 12 in deep for 1/16 Sec Cor
40	24	Set post 3 x 3 in x 4 ft 1 ft dep marked 1/16 Raised mound of Earth 2 ft high from 4 pits 18 x 24 x 12 in dep for 1/16 Sec Cor
60	36	Set post 3 x 3 in x 4 ft 1 ft dep marked 1/16 Raised mound of Earth 2 ft high from 4 pits 18 x 24 x 12 in dep for 1/16 Sec Cor

Town No 16 N Range No 8 West 6th P.M.

80	48	To 1/16 Sec cor on West Boundary of Sec 26. Land Rolling Soil 2nd Rate.

Town No 16 N Range No 8 West of 6th P.M.

60	00	Set post 3 x 3 in x 4 ft 1/4 deep marked 1/16 Raised mound of Earth 2 ft high from 4 pit 18 x 24 x 12 in deep for 1/16 Sec cor.
70	00	Set post 4 x 4 in x 4½ ft 1/4 deep marked. Raised mound of Earth 2½ ft high from 4 pit 18 x 24 x 12 in deep for cor to Sec's 14. 15. 22 and 23 Land Legally rolling Soil 2nd Rate.

North on a true line between Sec's 22 and 23 Va 12°

5	00	Ravine
20	00	Set post 3 x 3 in x 4 ft 1/4 deep marked 1/16 Raised mound of Earth 2 ft high from 4 pit 18 x 24 x 12 in deep for 1/16 Sec cor
40	00	Set post 3 x 3 in x 4 ft 1/4 deep marked 4 Raised mound of Earth 2 ft high from 4 pit 18 x 24 x 12 in deep marked 1/4 Sec cor

East on a random line Between Sec's 14 and 23 Va 13°

20	00	Set temporary 1/16 Sec cor
40	00	Set temporary 1/4 Sec cor
48	00	Ravine
60	00	Set temporary 1/16 Sec cor.
66	00	Ravine

Town No 16 N Range No 8 West of 6th P.M.

Chains		
80	60	Intersect N and S line 21 lks S of Cor to Secs 14 and 23 From which Cor Irun S 89° 51' West on a true line Between Secs 14 and 23 Va 13° E
20	15	Set post 3 x 3 in x 4 ft 1 ft deep marked 1/16 Raised mound of Earth 2 ft high from 4 pits 18 x 24 x 12 in deep for 1/16 Sec Cor
40	30	Set post 3 x 3 in x 4 ft 1 ft deep marked 1/4 Raised mound of Earth 2 ft high from 4 pits 18 x 24 x 12 in deep for 1/4 Sec Cor.
60	45	Set post 3 x 3 in x 4 ft 1 ft deep marked 1/16 Raised mound of Earth 2 ft high from 4 pits 18 x 24 x 12 in deep for 1/16 Sec Cor.
80.	60	To Cor to Secs 14. 15. 22 and 23 Land rough and hilly Soil 2nd Rate

Town No 16 N Range No 8 West of 6th P.M.

Chains		
		From the 1/16 Sec Cor on the West Boundary of the SW 1/4 of Sec 23 Irun East on a random line through Sec 23 Va 13° E
20	00	Set temporary 1/16 Sec Cor
40	00	Set temporary 1/16 Sec Cor
60	00	Set temporary 1/16 Sec Cor
80	40	Intersect N and S line 10 lks S of 1/16 Sec Cor on East boundary of SE 1/4 of Sec 23 From which Cor Irun S 89° 56' West on a true line through Sec 23 Va 13° E
20	10	Set post 3 x 3 in x 4 ft 1 ft deep marked 1/16 Raised mound of Earth 2 ft high from 4 pits 18 x 24 x 12 in deep for 1/16 Sec Cor
40	20	Set post 3 x 3 in x 4 ft 1 ft deep, marked 1/16 Raised mou[illegible] Earth 2 ft high from 4 [illegible] 18 x 24 x 12 in deep for 1/16 [illegible]

Town No 16 N Range No 8 West of 6th P.M.

Chains		
80	60	Intersect N and S line 21 lks S of Cor to Secs 14 and 23 From which Cor Iron S 89° 51' West on a true line Between Secs 14 and 23 Va 13° E
20	15	Set post 3 x 3 in x 4 ft 1 ft deep marked 1/16 Raised mound of Earth 2 ft high from 4 pits 18 x 24 x 12 in deep for 1/16 Sec Cor
40	30	Set post 3 x 3 in x 4 ft 1 ft deep marked 1/4 Raised mound of Earth 2 ft high from 4 pits 18 x 24 x 12 in deep for 1/4 Sec Cor.
60	45	Set post 3 x 3 in x 4 ft 1 ft deep marked 1/16 Raised mound of Earth 2 ft high from 4 pits 18 x 24 x 12 in deep for 1/16 Sec Cor.
80.	60	To Cor to Secs 14. 15. 22 and 23 Land rough and hilly Soil 2nd Rate

Town No 16 N Range No 8 West of 6th P.M.

Chains		
		From the 1/16 Sec Cor on the West Boundary of the SW 1/4 of Sec 23 Iron East on a random line through Sec 23 Va 13° E
20	00	Set temporary 1/16 Sec Cor
40	00	Set temporary 1/16 Sec Cor
60	00	Set temporary 1/16 Sec Cor
80	40	Intersect N and S line 10 lks S of 1/16 Sec Cor on East boundary of SE 1/4 of Sec 23 From which Cor Iron S 89° 56' West on a true line through Sec 23 Va 13° E
20	10	Set post 3 x 3 in x 4 ft 1 ft deep marked 1/16 Raised mound of Earth 2 ft high from 4 pits 18 x 24 x 12 in deep for 1/16 Sec Cor
40	20	Set post 3 x 3 in x 4 ft 1 ft deep marked 1/16 Raised mound of Earth 2 ft high from 4 pits 18 x 24 x 12 in deep for 1/16 Sec Cor

Town No 16 S Range No 8 West of 6th P.M.

Chains		
60	30	Set post 3 x 3 in x 4 ft 1 ft deep marked 16 Raised mound of Earth 2 ft high from 4 pits 18 x 24 x 12 in deep for 16 Sec cor
To	40	To 16 Sec cor on West bounday of W ½ of Sec 23.

Land Rolling
Soil 2nd Rate.

From the ¼ Sec cor on the West Boundary of Sec 23 Town East on a bundom line through Sec 23

Va 13° E

20	00	Set temporary 16 Sec cor
40	00	Set temporary 6 ¼ Sec cor
60	00	Set temporary 16 Sec cor

Town No 16 S Range No 8 West of 6th P.M.

Chains		
To	24	Intersect B and L line at ¼ Sec cor on East bounday of Sec 23. Town which cor I Runr. West on a true line through Sec 23.

Va 13° E

20	06	Set post 3 x 3 in x 4 ft 1 ft deep marked 16 Raised mound of Earth 2 ft high from 4 pits 18 x 24 x 12 in deep for 16 Sec cor.
40	12	Set post 3 x 3 in x 4 ft 1 ft deep marked 6 ¼ Raised mound of Earth 2 ft high from 4 pits 18 x 24 x 12 in deep for Center ¼ Sec cor
60	18	Set post 3 x 3 in x 4 ft 1 ft deep marked 16 Raised mound of Earth 2 ft high from 4 pits 18 x 24 x 12 in deep for 16 Sec cor
To	24	To ¼ Sec cor on West bounday of Sec 23

Land rolling
Soil 2nd Rate.

Town. 16 N Range No 8 West of Cr P.M.

Chains		
		From the 1/16 Sec Cor on the West Boundary of the NW 1/4 of Sec 23 Trim East on a random line through Sec 23
		Va 13° E
20	00	Set temporary 1/16 Sec Cor
34	00	Ravine NE
40	00	Set temporary 1/16 Sec Cor
60	00	Set temporary 1/16 Sec Cor
64	60	Ravine N
76	00	Ravine NE
80	40	Intersect N and S line 26 lks S of 1/16 Sec Cor on East boundary of NE 1/4 of Sec 23. From which Cor Trim S 89° 49' West on a true line through Sec 23
		Va 13° E
20	10	Set post 3 + 3 in + 4 ft 1 ft deep marked 1/16 Raised mound of Earth 2 ft high from 4 pits 18 + 24 + 12 in deep for 1/16 Sec Cor.

Town No 16 N Range No 8 West of Cr P.M.

Chains		
40.	20	Set post 3 + 3 in + 4 ft 1 ft deep marked 1/16 Raised mound of Earth 2 ft high from 4 pits 18 + 24 + 12 in deep for 1/16 Sec Cor
60	30	Set post 3 + 3 in + 4 ft 1 ft deep marked 1/16 Raised mound of Earth 2 ft high from 4 pits 18 + 24 + 12 in deep for 1/16 Sec Cor
80.	40	To 1/16 Sec Cor on West boundary of NW 1/4 of Sec 23
		Land rolling
		Soil 2nd Rate

Town No 16 N Range No 5 West of 6th P.M.

Chains		
		North on a true line between Secs 14 and 15 Va 12° E
20	00	Set post 3 + 3 in + 4 ft 1 ft dep marked 16 Raised mound of Earth 2 ft high from 4 pits 18 + 24 + 12 in deep for 16 Sec cor.
38	00	Ravine SE
40	00	Set post 3 + 3 in + 4 ft 1 ft dep marked 14 Raised mound of Earth 2 ft high from 4 pits 18 + 24 + 12 in deep for 14 Sec cor.
54	00	Ravine E
60	00	Set post 3 + 3 in + 4 ft 1 ft dep marked 16 Raised mound of Earth 2 ft high from 4 pits 18 + 24 + 12 in deep for 16 Sec cor
63	00	Ravine SE
80	00	Set post 4 + 4 in + 4½ ft 1 ft dep Raised mound of Earth 2½ ft high from 4 pits 18 + 24 + 12 in deep for cor to Secs 10. 11. 14 and 15

Town No 16 N Range No 5 West of 6th P.M.

Chains		
		Land Rolling Soil 2nd Rate
		East on a random line between Secs 11 and 14
19	00	Ravine SE Va 13° E
20	00	Set temporary 16 Sec cor in Ravine SE
36	00	Ravine E.
40	00	Set temporary 14 Sec cor
60	00	Set temporary 16 Sec cor
74	00	Ravine E.
79	50	Intersect N and E line 20 lks N of cor to Secs 11. 12. 14 and 15 From which cor bears N 89° 51' West on a true line Between Secs 11 and 14 Va 13° E
19.95		Set post 3 + 3 in + 4 ft 1 ft dep marked 16 Raised mound of Earth 2 ft high from 4 pits 18 + 24 + 12 in deep

Town No 16 N Range No 8 West of Cr P M

Chain		
		for 1/16 Sec Cor
39	90	Set post 3 + 3 in + 4 ft 1 ft deep marked 1/4 Raised mound of Earth 2 ft high from 4 pit 18 + 24 + 12 in deep for 1/4 Sec Cor.
59	85	Set post 3 + 3 in + 4 ft 1 ft deep marked 1/16 Raised mound of Earth 2 ft high from 4 pit 18 + 24 + 12 in deep for 1/16 Sec Cor
79	80	To Cor to Secs 10. 11. 14 and 15
		Land rough and hilly
		Soil 2nd Rate

From the 1/16 Sec Cor on the West Boundary of Sec 14 Drum East on a random line through Sec 14.

Va 13° E

Town No 16 N Range No 8 West of Cr P M

Chain		
20	00	Set temporary 1/16 Sec Cor
34	00	Ravine NE
40	00	Set temporary 1/16 Sec Cor
60	00	Set temporary 1/16 Sec Cor
74	50	Ravine SE
80	48	Intersect N and S line at 1/16 Sec Cor on East boundary of SE 1/4 of Sec 14.
		From which Cor Drum West on a true line through Sec 14.
		Va 13° E
20	12	Set post 3 + 3 in + 4 ft 1 ft deep marked 1/16 Raised mound of Earth 2 ft high from 4 pit 18 + 24 + 12 in deep for 1/16 Sec Cor
40	24	Set post 3 + 3 in + 4 ft 1 ft deep marked 1/16 Raised mound of Earth 2 ft high from 4 pit 18 + 24 + 12 in deep for 1/16 Sec Cor

Town No 16 N Range No 8 West of Cr P M

Chains		
60	36	Set post 3 + 3 in + 4 ft 1 ft deep marked 1/16 Raised mound of Earth 2 ft high from 4 pits 18 + 24 + 12 in deep for 1/16 Sec Cor
80	48	To 1/16 Sec Cor on West boundary of Sec 14 Land Broken Soil 2nd Rate

From the 1/4 Sec Cor on the West Boundary of Sec 14 Drum East on a random line through Sec 14

3	00	Ravine NE Va 13° E
20	00	Set temporary 1/16 Sec Cor
28	00	Head of Dry Creek SE
40	00	Set temporary C 1/4 Sec Cor
47	00	Creek Dry. NE
48	00	Creek Dry. SE
60	00	Set temporary 1/16 Sec Cor

Town No 16 N Range No 8 West of Cr P M

Chains		
79	88	Intersect N and S line 37 lks N of 1/4 Sec Cor on East boundary of Sec 14 From which Cor Drum N 89° 44' West on a true line through Sec 14 Va 13° E
19.	97	Set post 3 + 3 in + 4 ft 1 ft deep marked 1/16 Raised mound of Earth 2 ft high from 4 pits 18 + 24 + 12 in deep for 1/16 Sec Cor
39.	94	Set post 3 + 3 in + 4 ft 1 ft deep marked C 1/4 Raised mound of Earth 2 ft high from 4 pits 18 + 24 + 12 in deep for Center 1/4 Sec Cor.
59	91	Set post 3 + 3 in + 4 ft 1 ft deep marked 1/16 Raised mound of Earth 2 ft high from 4 pits 18 + 24 + 12 in deep for 1/16 Sec Cor.

Town No 16 N Range No 8 West of 6th P.M.

Chain		
79	88	To 1/4 Sec Cor on West Boundary of Sec 14
		Land Hilly
		Soil Good 2nd Rate
		October 1st 1875.
		From the 1/16 Sec Cor on the West Boundary of the NW 1/4 of Sec 14 Drum East on a random line through Sec 14
		Va 13° E
5	00	Ravine SE
20	00	Set temporary 1/16 Sec Cor
40	00	Set temporary 1/16 Sec Cor
60	00	Set temporary 1/16 Sec Cor
65	00	Ravine SE
79	92	Intersect N and S line 15 lks N of 1/16 Sec Cor on East boundary of NE 1/4 of Sec 14.

Town No 16 N Range No 8 West of 6th P.M.

Chain		
		From which Cor Drum
		N 89° 54' West on a true line through Sec 14
		Va 13° E
19	98	Set post 3 x 3 in x 4 ft 1 ft deep marked 1/16 Raised mound of Earth 2 ft high from 4 pit 18 x 24 x 12 in deep for 1/16 Sec Cor
39	96	Set post 3 x 3 in x 4 ft 1 ft deep marked 1/16 Raised mound of Earth 2 ft high from 4 pit 18 x 24 x 12 in deep for 1/16 Sec Cor
59	94	Set post 3 x 3 in x 4 ft 1 ft deep marked 1/16 Raised mound of Earth 2 ft high from 4 pit 18 x 24 x 12 in deep for 1/16 Sec Cor
79	92	To 1/16 Sec Cor on West boundary of NW 1/4 of Sec 14.
		Land rough and hilly
		Soil 2nd Rate

(16)

Town No 16 N Range No 8 West of 6th P.M.

Chains		
		Path on a true line between Secs 10 and 11 Va 12° E
12	00	Ravine Lee
20	00	Set post 3 + 3 in + 4 ft 1/4 ft deep marked 1/16 Raised mound of earth 2 ft high from 4 pits 18 + 24 + 12 in deep for 1/16 Sec bor
34	00	Ravine Lee
40	00	Set post 3 + 3 in + 4 ft 1/4 ft deep marked 1/4 Raised mound of earth 2 ft high from 4 pit 18 + 24 + 12 in deep for 1/4 Sec bor.
54	00	Ravine Lee
60	00	Set post 3 + 3 in + 4 ft 1/4 ft deep marked 1/16 Raised mound of earth 2 ft high from 4 pit 18 + 24 + 12 in deep for 1/16 Sec bor
75	00	Ravine Lee

Town No 16 N Range No 8 West of 6th P.M.

Chains		
80.	00	Set post 4 + 4 in + 4 1/2 ft 1/4 deep Raised mound of earth 2 1/2 ft high from 4 pit 18 + 24 + 12 in deep for bor to Secs 2. 3. 10 and 11 Land Rolling Va 12° E Soil 2nd Rate

		East on a random line Between Secs 2 and 11 Va 13° E
20	00	Set temporary 1/16 Sec bor
40	00	Set temporary 1/4 Sec bor
59	00	Ravine Lee
60	00	Set temporary 1/16 Sec bor
79.	76	Intersect N and S line 20 lks W of bor to Secs 1. 2. 11 and 12 From which bor Brs N 89° 51' West on a true line Between Secs 2 and 11 Va 13° E

Town No 16 N Range No 8 West of 6th P.M.

Chains		
19.94		Set post 3 x 3 in x 4 ft 1 ft deep marked 1/16 Raised mound of earth 2 ft high from 4 pits 18 x 24 x 12 in deep for 1/16 Sec cor
39.88		Set post 3 x 3 in x 4 ft 1 ft deep marked 1/4 Raised mound of earth 2 ft high from 4 pits 18 x 24 x 12 in deep for 1/4 Sec cor
59.82		Set post 3 x 3 in x 4 ft 1 ft deep marked 1/16 Raised mound of earth 2 ft high from 4 pits 18 x 24 x 12 in deep for 1/16 Sec cor.
79.76		To cor to Secs 2. 3. 10 and 11 Land rolling Soil 2nd Rate.

Town No 16 N Range No 8 West of 6th P.M.

Chains		
		From the 1/16 Sec cor on the West Boundary of the SW 1/4 of Sec 11 Run East on a random line through Sec 11
		Va 13° E
7	00	Ravine Sec
19	00	Ravine Sec
20	00	Set temporary 1/16 Sec cor
40	00	Set temporary 1/16 Sec cor
60	00	Set temporary 1/16 Sec cor
70	00	Ravine Sec
79.72		Intersect N and S line 57 chs W of 1/16 Sec cor on East Boundary of Sec 1/4 of Sec 11 From which cor Quarter N 89° 36' West on a true line through Sec 11
		Va 13° E
19.93		Set post 3 x 3 in x 4 ft 1 ft deep marked 1/16 Raised mound of earth 2 ft high from 4 pits 18 x 24 x 12 in deep for 1/16 Sec cor

Town No 16 N Range No 8 West of 6th P.M.

Chains		
39	86	Set post 3 x 3 in x 4 ft 1 ft deep marked 1/16 Raised mound of Earth 2 ft high from 4 pits 18 x 24 x 12 in deep for 1/16 Sec Cor
59.	79	Set post 3 x 3 in x 4 ft 1 ft deep marked 1/16 Raised mound of Earth 2 ft high from 4 pits 18 x 24 x 12 in deep for 1/16 Sec Cor.
79	72	To 1/16 Sec Cor on West Boundary of SW Qr of Sec 11
		Land rolling
		Soil 2nd Rate

From the 1/4 Sec Cor on the West Boundary of Sec 11 Run East on a random line through Sec 11

Va 13° E

Town No 16 N Range No 8 West of 6th P.M.

Chains		
20	00	Set temporary 1/16 Sec Cor
40	00	Set temporary C 1/4 Sec Cor In Ravine N
60	00	Set temporary 1/16 Sec Cor
79.	76	Intersect N and S line 16 lks N of 1/4 Sec Cor on East boundary of Sec 11. From which Cor Run N 89° 53' West on a true line through Sec 11
		Va 13° E
19.	94	Set post 3 x 3 in x 4 ft 1 ft deep marked 1/16 Raised mound of Earth 2 ft high from 4 pits 18 x 24 x 12 in deep for 1/16 Sec Cor
39	88	Set post 3 x 3 in x 4 ft 1 ft deep marked C 1/4 Raised mound of Earth 2 ft high from 4 pits 18 x 24 x 12 in deep for Center 1/4 Sec Cor.
59.	82	Set post 3 x 3 in x 4 ft 1 ft deep marked 1/16 Raised mound of Earth 2 ft high from 4 pits 18 x 24 x 12 in deep for 1/16 Sec Cor

Town No 16 N Range No 8 West of 6th P.M.

Chain		
79.	76	To 1/4 Sec Cor on West boundary of Sec 11
		Land Rolling
		Soil 2nd Rate
		From the 1/16 Sec Cor on the West Boundary of the NW 1/4 of Sec 11 Trim East on a random line through Sec 11
		Va 13° E
11	00	Ravine NE
20	00	Set temporary 1/16 Sec Cor
24	00	Ravine NE
40	00	Set temporary 1/16 Sec Cor
52	00	Ravine NE
60	00	Set temporary 1/16 Sec Cor
79	80	Intersect N and S line 5 lks N of 1/16 Sec Cor on East of NE 1/4 Boundary of Sec 11. From which Cor Trim N 89° 58' West on a true line through Sec 11
		Va 13° E

Town No 16 N Range No 8 West of 6th P.M.

Chain		
19.	95	Set post 3 x 3 in x 4 ft 1 ft deep marked 1/16 Raised mound of Earth 2 ft high from 4 pits 18 x 24 x 12 in deep for 1/16 Sec Cor
39.	90	Set post 3 x 3 in x 4 ft 1 ft deep marked 1/16 Raised mound of Earth 2 ft high from 4 pits 18 x 24 x 12 in deep for 1/16 Sec Cor.
59	85	Set post 3 x 3 in x 4 ft 1 ft deep marked 1/16 Raised mound of Earth 2 ft high from 4 pits 18 x 24 x 12 in deep for 1/16 Sec Cor
79	80	To 1/16 Sec Cor on West boundary of NW 1/4 of Sec 11
		Land Rolling
		Soil 2nd Rate

Town No 16 N Range No 8 West of 6th P.M.

Chain		
		North on a true line between Secs 2 and 3
		Va 12° E
20	00	Set post 3 x 3 in x 4 ft 1 ft deep marked 1/16 Raised mound of Earth 2 ft high from 4 pits 18 x 24 x 12 in deep for 1/16 Sec Cor
26	00	Ravine Sec
40	00	Set post 3 x 3 in x 4 ft 1 ft deep marked 1/4 Raised mound of Earth 2 ft high from 4 pits 18 x 24 x 12 in deep for 1/4 Sec Cor.
60	00	Set post 3 x 3 in x 4 ft 1 ft deep marked 1/16 Raised mound of Earth 2 ft high from 4 pits 18 x 24 x 12 in deep for 1/16 Sec Cor
78	40	Intersect 4th Standard Parallel 5.90 Ch West of 1/16 Sec Cor of SW 1/4 of S. boundary of Sec 3 On South Boundary of Town 17 N Range 8 West, and Set post 3 x 4 in x 4 1/2 ft 1 ft deep marked C.C. Raised

Town No 16 N Range No 8 West of 6th P.M.

Chain		
		mound of Earth 2 1/2 ft high from 3 pits 18 x 24 x 12 in deep for Closing Cor to Sec 2 and 3. Town 16 N Range 8 West.
		Land rolling Soil 2nd Rate
		From the 1/16 Sec Cor on the West Boundary of the SW 1/4 of Sec 2 Draw East on a random line through Sec 2
		Va 13° E
20	00	Set temporary 1/16 Sec Cor
24	00	Ravine Sec
40	00	Set temporary 1/16 Sec Cor
51	00	Ravine Sec
60	00	Set temporary 1/16 Sec Cor
79	52	Intersect N and S line at 1/16 Sec Cor on East boundary of SE 1/4 of Sec 2
		From which Cor Draw West on a true line through Sec 2
		Va 13° E

Town No 16 N Range No 5 West of 6th P.M.

Chains		
19	88.	Set post 3 x 3 in x 4 ft 1 ft deep marked 1/16 Raised mound of Earth 2 ft high from 4 pits 18 x 24 x 12 in deep for 1/16 Sec Cor
39.	76	Set post 3 x 3 in x 4 ft 1 ft deep marked 1/16 Raised mound of Earth 2 ft high from 4 pits 18 x 24 x 12 in deep for 1/16 Sec Cor.
59.	64	Set post 3 x 3 in x 4 ft 1 ft deep marked 1/16 Raised mound of Earth 2 ft high from 4 pits 18 x 24 x 12 in deep for 1/16 Sec Cor.
79	52.	To 1/16 Sec Cor on West Boundary of Sec 2

Land Rolling
Soil 2nd Rate.

Town No 16 N Range No 5 West of 6th P.M.

Chains		
		From the 1/4 Sec Cor on the West Boundary of Sec 2 Run East on a random line through Sec 2
		Va 13° E
20	00	Set temporary 1/4 Sec Cor
40	00	Set temporary 1/4 Sec Cor
41	70	Ravine
		Sec.
60	00	Set temporary 1/4 Sec Cor
79.	60	Intersect & quit S line 29 lks S of 1/4 Sec Cor on East Boundary of Sec 2
		From which Cor Iron S 89° 45' West on a true line through Sec 2
		Va 13° E
19.	90	Set post 3 x 3 in x 4 ft 1 ft deep marked 1/16 Raised mound of Earth 2 ft high from 4 pits 18 x 24 x 12 in deep for 1/16 Sec Cor

Town No 16 N Range No 8 West of 6th P.M.

Chains		
39.	50	Set post 3 x 3 in x 4 ft 1 ft deep marked 16 Raised mound of Earth 2 ft high from 4 pit 18 x 24 x 12 in deep for Center 16 Sec Cor
59.	70	Set post 3 x 3 in x 4 ft 1 ft deep marked 16 Raised mound of Earth 2 ft high from 4 pit 18 x 24 x 12 in deep marked for 16 Sec Cor
79.	60	To 16 Sec Cor on West boundary of Sec 2

Land Rolling
Soil 2nd Rate

From the 16 Sec Cor on the West Boundary of the N W 1/4 of Sec 2. Run East on a random line through Sec 2

Da 13° E

Town No 16 N Range No 8 West of 6th P.M.

Chains		
20	00	Set temporary 16 Sec Cor
22	00	Ravine
40	00	Set temporary 16 Sec Cor
41	00	Ravine
60	00	Set temporary 16 Sec Cor
79.	68	Intersect N and S line 10 lks W of 16 Sec Cor on West Boundary of N W 1/4 of Sec 2

From which Cor Iron N 89° 56' West on a true line through Sec 2

Da 13° E

19.	92	Set post 3 x 3 in x 4 ft 1 ft deep marked 16 Raised mound of Earth 2 ft high from 4 pit 18 x 24 x 12 in deep for 16 Sec Cor.
39.	74	Set post 3 x 3 in x 4 ft 1 ft deep marked 16 Raised mound of Earth 2 ft high from 4 pit 18 x 24 x 12 in deep for 16 Sec Cor.

Town No 16 N Range No 8 West of 6th P. M.

Chains		
59.	76	Set post 3 x 3 in x 4 ft 1 ft deep marked 1/16 Raised mound of Earth 2 ft high from 4 pit 18 x 24 x 12 in deep for marked 1/16
79.	68	To 1/16 Sec Cor on West boundary of NW 1/4 of Sec 2.
		Land rolling
		Soil 2nd Rate

North on a true line between Secs 33 and 34

Va 12° E

20	00	Set post 3 x 3 in x 4 ft 1 ft deep marked 1/16 Raised mound of Earth 2 ft high from 4 pit 18 x 24 x 12 in deep for 1/16 Sec Cor
22	00	Ravine SW.

Town No 16 N Range No 8 West of 6th P. M.

Chains		
40	00	Set post 3 x 3 in x 4 ft 1 ft deep marked 1/4 Raised mound of Earth 2 ft high from 4 pit 18 x 24 x 12 in deep for 1/4 Sec Cor
58	00	Ravine NW.
60	00	Set post 3 x 3 in x 4 ft 1 ft deep marked 1/16 Raised mound of Earth 2 ft high from 4 pit 18 x 24 x 12 in deep for 1/16 Sec Cor
80.	00	Set post 4 x 4 in x 4 1/2 ft 1 ft deep Raised mound of Earth 2 1/2 ft high from 4 pit 18 x 24 x 12 in deep for Cor to Secs 27. 28. 33 and 34.
		Land Broken
		Soil 2nd Rate

East on a random line Between Secs 27 and 34

Va 13° E

Town No 16 N Range No 8 West of 6th P.M.

20	00	Set temporary 1/16 Sec cor
40	00	Set temporary 1/4 Sec cor
60	00	Set temporary 1/16 Sec cor
79	76	Intersect N and S line 79 lks N of cor to Secs 26. 27. 34 and 35
		From which cor Bears N 89° 45' West on a true line Between Secs 27 and 34 Va 13° E
19	94	Set post 3 x 3 in x 4 ft 1 ft deep marked 1/16 Raised mound of Earth 2 ft high from 4 pits 18 x 24 x 12 in deep for 1/16 Sec cor.
39	88	Set post 3 x 3 in x 4 ft 1 ft deep marked 1/4 Raised mound of Earth 2 ft high from 4 pits 18 x 24 x 12 in deep for 1/4 Sec cor.
59	32	Set post 3 x 3 in x 4 ft 1 ft deep marked 1/16 Raised mound of Earth 2 ft high from 4 pits 18 x 24 x 12 in deep for 1/16 Sec cor

Town No 16 N Range No 8 West of 6th P.M.

Chains		
79	76	To cor to Secs 27, 28, 33 and 34 Land Brown Soil 2nd Rate October 2nd 1875.

From the 1/16 Sec cor on the West Boundary of the S 1/2 of Sec 34 Runs East on a random line through Sec 34 Va 13° E

20	00	Set temporary 1/16 Sec cor
23	00	Ravine do
40	00	Set temporary 1/16 Sec cor
41	50	Ravine do
60	00	Set temporary 1/16 Sec cor
80	32	Intersect N and S line 33 lks S of 1/16 Sec cor on East Boundary of Sec 34 from which cor Bears N 89° 46' West on a true line through Sec 34 Va 13° E

Town No 16 N Range No 8 West of 6th P.M.

Chains		
20	08	Set post 3 x 3 in x 4 ft 1 ft deep marked 1/16 Raised mound of Earth 2 ft high from 4 pits 18 x 24 x 12 in deep for 1/16 Sec cor
40	16	Set post 3 x 3 in x 4 ft 1 ft deep marked 1/16 Raised mound of Earth 2 ft high from 4 pits 18 x 24 x 12 in deep for 1/16 Sec cor
60	24	Set post 3 x 3 in x 4 ft 1 ft deep marked 1/16 Raised mound of Earth 2 ft high from 4 pits 18 x 24 x 12 in deep for 1/16 Sec cor
80	32	To 1/16 Sec cor on West boundary of S 1/2 of Sec 34.

Land rolling
Soil 2nd Rate

Town No 16 N Range No 8 West of 6th P.M.

Chains		
		From the 1/4 Sec cor on the West Boundary of Sec 34 Run East on a random line through Sec 34.
		Va 13° E
20	00	Set temporary 1/16 Sec cor
40	00	Set temporary 1/4 Sec cor
60	00	Set temporary 1/16 Sec cor
70	32	Intersect W and S line 35 lks S of 1/4 Sec cor on last boundary of Sec 34. From which cor Run S 89° 45' West on a true line through Sec 34
		Va 13° E
20	08	Set post 3 x 3 in x 4 ft 1 ft deep marked 1/16 Raised mound of Earth 2 ft high from 4 pits 18 x 24 x 12 in deep for 1/16 Sec cor
40	16	Set post 3 x 3 in x 4 ft 1 ft deep marked 1/4 Raised mound of earth 2 ft high from 4 pits 18 x 24 x 12 in deep for Quarter 1/4 Sec cor.

96.

Town No 16 N Range No 8 West of 6th Prin.

Chains		
60	24	Set post 3 x 3 in x 4 ft 1 ft deep marked 1/16 Raised mound of earth 2 ft high from 4 pits 18 x 24 x 12 in deep for 1/16 Sec Cor
80	32	To 1/4 Sec Cor on West Boundary of Sec 34.
		Land rolling and hilly
		Soil 3rd Rate

From the 1/16 Sec Cor on the West Boundary of the NW 1/4 of Sec 34. Run East on a random line through Sec 34

Va 13° E

20	00	Set temporary 1/16 Sec Cor
40	00	Set temporary 1/16 Sec Cor
60	00	Set temporary 1/16 Sec Cor
79	92	Intersect N and S line at 1/16 Sec Cor on East boundary of Sec 34.

97.
239

Town No 16 N Range No 8 West of 6th Prin.

Chains		
		From which Cor Iron, West on a true line through Sec 34
		Va 13° E
19	98	Set post 3 x 3 in x 4 ft 1 ft deep marked 1/16 Raised mound of earth 2 ft high from 4 pits 18 x 24 x 12 in deep for 1/16 Sec Cor
39	96	Set post 3 x 3 in x 4 ft 1 ft deep marked 1/16 Raised mound of earth 2 ft high from 4 pits 18 x 24 x 12 in deep for 1/16 Sec Cor
59	94	Set post 3 x 3 in x 4 ft 1 ft deep marked 1/16 Raised mound of earth 2 ft high from 4 pits 18 x 24 x 12 in deep for 1/16 Sec Cor
79	92	To 1/16 Sec Cor on West boundary of NW 1/4 of Sec 34.
		Land rolling
		Soil 3rd Rate

Town No 16 N Range No 8 West of 6th P.M.

Chains		
		North on a true line between Secs 27 and 28
		Va 12° E
18	00	Ravine SW
20	00	Set post 3 + 3 in + 4 ft 1 ft deep marked 1/16 Raised mound of Earth 2 ft high from 4 pits 18 + 24 + 12 in deep for 1/16 Sec Cor.
40	00	Set post 3 + 3 in + 4 ft 1 ft deep marked 1/4 Raised mound of Earth 2 ft high from 4 pits 18 + 24 + 12 in deep for 1/4 Sec Cor.
44	60	Ravine S.W.
60	00	Set post 3 + 3 in + 4 ft 1 ft deep marked 1/16 Raised mound of Earth 2 ft high from 4 pits 18 + 24 + 12 in deep for 1/16 Sec Cor.
80	00	Set post 4 + 4 in + 4½ ft 1 ft deep Raised mound of Earth 2½ ft high from 4 pits

Town No 16 N Range No 8 West of 6th P.M.

Chains		
		18 + 24 + 12 in deep for Cor to Secs 21. 22. 27 and 28
		Land rolling
		Soil 2nd Rate
		East on a random line bet Secs 22 and 27
		Va 13° E
20	00	Set temporary 1/16 Sec Cor
40	00	Set temporary 1/4 Sec Cor
60	00	Set temporary 1/16 Sec Cor
79	80	Intersect N and S line 31 lks S of Cor to Secs 22. 23 26 and 27
		From which Cor Iron
		S 89° 47' West on a true line Between Secs 22 and 27
		Va 13° E
19	95	Set post 3 + 3 in + 4 ft 1 ft deep marked 1/16 Raised mound of Earth 2 ft high from 4 pits 18 + 24 + 12 in deep for 1/16 Sec Cor

Town No 16 N Range No 8 West of 6th P.M.

Chains		
39.	90	Set post 3 x 3 in x 4 ft 1 ft deep marked 1/16 Raised mound of earth 2 ft high from 4 pits 18 x 24 x 12 in deep for 1/4 Sec Cor.
59.	85	Set post 3 x 3 in x 4 ft 1 ft deep marked 1/16 Raised mound of earth 2 ft high from 4 pits 18 x 24 x 12 in deep for 1/16 Sec.
79.	80	to Cor to Sec 21 22 27 and 28. Land high and rolling Soil 2nd Rate

From the 1/16 Sec Cor on the West Boundary of the SW 1/4 of Sec 21 Run East on a random line through Sec 21

Da 13° E

4	00	Ranne S. 1/4
20	00	Set temporary 1/16 Sec Cor

Town No 16 N Range No 8 West of 6th P.M.

Chains		
40	00	Set temporary 1/16 Sec Cor
60	00	Set temporary 1/16 Sec Cor
80	32	Intersect N and S line 15 lks E of 1/16 Sec Cor on West Boundary of Section 27. From which Cor Iron N 89° 54' West on a true line through Sec 21.

Da 13° E

20	08	Set post 3 x 3 in x 4 ft 1 ft deep marked 1/16 Raised mound of earth 2 ft high from 4 pits 18 x 24 x 12 in deep for 1/16 Sec Cor.
40	16	Set post 3 x 3 in x 4 ft 1 ft deep marked 1/16 Raised mound of earth 2 ft high from 4 pits 18 x 24 x 12 in deep for 1/16 Sec Cor
60	24	Set post 3 x 3 in x 4 ft 1 ft deep marked 1/16 Raised mound of earth 2 ft high from 4 pits 18 x 24 x 12 in deep for 1/16 Sec Cor

Town No 16 N Range No 8 West of 6th P.M.

Chains		
80	32	To 1/16 Sec Cor on West boundary of SW 1/4 of Sec 27. Land rolling and hilly Soil 2nd Rate
		From the 1/4 Sec Cor on the West Boundary of Sec 27 Drum East on a random line through Sec 27 Va 13° E
20	00	Set temporary 1/16 Sec Cor
21	00	Ravine SW.
40	00	Set temporary 6 1/4 Sec Cor In Ravine
60	00	Set temporary 1/16 Sec Cor.
79	84	Intersect N and S line 30 lks S of 1/4 Sec Cor on East boundary of Sec 27 From which Cor Drum S 89° 47' West on a true line through Sec 27 Va 13° E

Town No 16 N Range No 8 West of 6th P.M.

Chains		
19	96	Set post 3 x 3 in x 4 ft 1 ft deep marked 1/16 Raised mound of earth 2 ft high from 4 pit 18 x 24 x 12 in deep for 1/16 Sec Cor.
39	92	Set post 3 x 3 in x 4 ft 1 ft deep marked 6 1/4 Raised mound of earth 2 ft high from 4 pit 18 x 24 x 12 in deep for Center 1/4 Sec Cor.
59	88	Set post 3 x 3 in x 4 ft 1 ft deep marked 1/16 Raised mound of earth 2 ft high from 4 pit 18 x 24 x 12 in deep for 1/16 Sec Cor.
79	84	To 1/4 Sec Cor on West boundary of Sec 27 Land rolling and hilly Soil 2nd Rate

Town No 16 N Range No 8 West of 6th P.M.

Chains	Links	
		From the 1/16 Sec Corner the West Boundary of the West ½ of Sec 24 Town East on a random line through Sec 24 Va 13° E
20	00	Set temporary 1/16 Sec Cor
21	00	Ravine
40	00	Set temporary 1/16 Sec Cor
60	00	Set temporary 1/16 Sec Cor
80	12	Intersect N and S line 14 chs W of 1/16 Sec Cor on East Boundary of W½ of Sec 24. From which Cor Sun N 89° 54' West on a true line through Sec 24 Va 13° E
20	03	Set post 3 x 3 in x 4 ft 1 ft in ground marked 1/16 Raised mound of Earth 2 ft high from 4 pits 18 + 24 + 12 in deep for 1/16 Sec Cor.

Town 16 N Range No 8 West of 6th P.M.

40	06	Set post 3 x 3 in x 4 ft 1 ft in ground marked 1/16 Raised mound of Earth 2 ft high from 4 pits 18 + 24 + 12 in deep for 1/16 Sec Cor
60	09	Set post 3 x 3 in x 4 ft 1 ft in ground marked 1/16 Raised mound of Earth 2 ft high from 4 pits 18 + 24 + 12 in deep for 1/16 Sec Cor.
80	12	To 1/16 Sec Cor on West boundary of W½ of Sec 24. Land rolling & hilly Soil 2nd Rate.

North on a true line between 21 and 22. Va 13° E

19	50	Ravine N.
20	00	Set post 3 x 3 in x 4 ft 1 ft in ground marked 1/16 Raised mound of Earth 2 ft high from 4 pits 18 + 24 + 12 in

Town No 16 N Range No 8 West of 6th P.M.

Chains		
		deep for 1/16 Sec Cor
30	50	Ravine SW
40	00	Set post 3 + 3 in + 4 ft 1 ft deep marked 1/4 Raised mound of Earth 2 ft high from 4 pits 18 + 24 + 12 in deep for 1/4 Sec Cor.
60	00	Set post 3 + 3 in + 4 ft 1 ft deep marked 1/16 Raised mound of Earth 2 ft high from 4 pits 18 + 24 + 12 in deep for 1/16 Sec Cor
80	00	Set post 4 + 4 in + 4 1/2 ft 1 ft deep Raised mound of Earth 2 ft high from 4 pits 18 + 24 + 12 in deep for Cor to Secs 15. 16. 21 and 22.
		Land rolling
		Soil 2nd Rate

East on a random line
Between Sec 15 and 22.
Va 13° E

Town No 16 N Range No 8 West of 6th P.M.

Chains		
20	00	Set temporary 1/16 Sec Cor
40	00	Set temporary 1/4 Sec Cor
60	00	Set temporary 1/16 Sec Cor
79	92	Intersect N and S line 23 lks S of Cor to Secs 14. 15. 22. and 23
		From which Cor Drum
		S 89° 50' West on a true line ~~through~~ bet Secs 15 and 22
		Va 13° E
19	98.	Set post 3 + 3 in + 4 ft 1 ft deep marked 1/16 Raised mound of Earth 2 ft high from 4 pits 18 + 24 + 12 in deep for 1/16 Sec Cor.
39.	96	Set post 3 + 3 in + 4 ft 1 ft deep marked 1/4 Raised mound of Earth 2 ft high from 4 pits 18 + 24 + 12 in deep for 1/4 Sec Cor.
59.	94.	Set post 3 + 3 in + 4 ft 1 ft deep marked 1/16 Raised mound of Earth 2 ft high from 4 pits 18 + 24 + 12 in deep for 1/16 Sec Cor

Town No 16 N Range No 8 West of 6th P.M.

79.92		To Cor to Secs 15. 16. 21 and 22. Land high and rolling Soil 2nd Rate

From the 1/16 Sec Cor on the West Boundary of the SW 1/4 of Sec 22 Drew East on a random line through Sec 22

Va 13° E

4	00	Ravine SW
20	00	Set temporary 1/16 Sec Cor
40	00	Set temporary 1/16 Sec Cor
60	00	Set temporary 1/16 Sec Cor
79.84		Intersect N and S line 35 lks N of 1/16 Sec Cor on East Boundary of SE 1/4 of Sec 22. From which Cor Drew N 89° 45' West on a true line through Sec 22.

Va 13° E

Town No 16 N Range No 8 West of 6th P.M.

Chain		
19.96		Set post 3 x 3 in x 4 ft 1 ft deep 1/16 Raised mound of earth 2 ft high from 4 pit 18 x 24 x 12 in deep for 1/16 Sec Cor
39.92		Set post 3 x 3 in x 4 ft 1 ft deep marked 1/16 Raised mound of Earth 2 ft high from 4 pit 18 x 24 x 12 in deep for 1/16 Sec Cor
59.88		Set post 3 x 3 in x 4 ft 1 ft deep marked 1/16 Raised mound of Earth 2 ft high from 4 pit 18 x 24 x 12 in deep for 1/16 Sec Cor
79.84		Set post 3 x 3 in x 4 ft 1 ft deep marked 1/16 Raised mound of Earth 2 ft high from 4 pit 18 x 24 x 12 in deep for 1/16 Sec Cor. To 1/16 Sec Cor on West boundary of SW 1/4 of Sec 22. Land rolling Soil 2nd Rate

Town No 16 N Range No 8 West of 6th P.M.

Chains		
		From the 1/4 Sec Cor on the West Boundary of the Sec 22 Irun East on a random line through Sec 22
		Va 13° E
20	00	Set temporary 1/16 Sec Cor
40	00	Set temporary 1/4 Sec Cor
60	00	Set temporary 1/16 Sec Cor
80	00	Intersect N and S line 12 lks N of 1/4 Sec Cor on East Boundary of Sec 22.
		From which Cor Irun N 89° 55' West on a true line through Sec 22
		Va 13° E
20	00	Set post 3 + 3 in + 4 ft 1 ft deep marked 1/16 Raised mound of Earth 2 ft high from 4 pit 18 + 24 + 12 in deep for 1/16 Sec Cor
40	00	Set post 3 + 3 in + 4 ft 1 ft deep marked 1/4 Raised mound of Earth 2 ft high from 4 pit 18 + 24 + 12 in deep for Center 1/4 Sec Cor

Town No 16 N Range No 8 West of 6th P.M.

Chains		
60	00	Set post 3 + 3 in + 4 ft 1 ft deep marked 1/16 Raised mound of Earth 2 ft high from 4 pit 18 + 24 + 12 in deep for 1/16 Sec Cor
80	00	To 1/4 Sec Cor on West boundary of Sec 22.
		Land high and rolling
		Soil 2nd Rate
		October 4th 1875.
		From the 1/16 Sec Cor on the West Boundary of the NW 1/4 of Sec 22 Irun East on a random line through Sec 22
		Va 13° E
20	00	Set temporary 1/16 Sec Cor
40	00	Set temporary 1/16 Sec Cor
60	00	Set temporary 1/16 Sec Cor
80	12	Intersect N and S line 18 lks S of 1/16 Sec Cor on East boundary of NE 1/4 of Sec 22

Town No 16 N Range No 8 West of Cr P.M.

Chains		
		From which Cor Sun S 89° 52' West on a true line through Sec 22. Va 13° E
20	03	Set post 3 + 3 in + 4 ft 1 ft deep marked 1/16 Raised mound of Earth 2 ft high from 4 pits 18 + 24 + 12 in deep for 1/16 Sec Cor
40	06	Set post 3 + 3 in + 4 ft 1 ft deep marked 1/16 Raised mound of Earth 2 ft high from 4 pit 18 + 24 + 12 in deep for 1/16 Sec Cor
60	09	Set post 3 + 3 in + 4 ft 1 ft deep marked 1/16 Raised mound of Earth 2 ft high from 4 pit 18 + 24 + 12 in deep for 1/16 Sec Cor
80	12	To 1/16 Sec Cor on West Boundary of N W 1/4 of Sec 22

Land high and rolling
Soil 2nd Rate

Town 16 N Range No 8 West of Cr P.M.

Chains		
		North on a true line between Secs 15 and 16 Va 13° E
8	00	Ravine W
20	00	Set post 3 + 3 in + 4 ft 1 ft deep marked 1/16 Raised mound of Earth 2 ft high from 4 pit 18 + 24 + 12 in deep for 1/16 Sec Cor
40	00	Set post 3 + 3 in + 4 ft 1 ft deep marked 1/4 Raised mound of Earth 2 ft high from 4 pit 18 + 24 + 12 in deep for 1/4 Sec Cor.
60	00	Set post 3 + 3 in + 4 ft 1 ft deep marked 1/16 Raised mound of earth 2 ft high from 4 pit 18 + 24 + 12 in deep for 1/16 Sec Cor
80	00	Set post 4 + 4 in + 4 1/2 ft 1 ft deep Raised mound of Earth 2 1/2 ft high from 4 pit 18 + 24 + 12 in deep for Cor to Secs 9. 10. 15 and 16.

Land Rolling
Soil 2nd Rate.

Town No 16 N Range No 8 West of 6th Pm.

Chains		
		East on a random line Between Sec^{s} 10 and 15 Va 13
20	00	Set temporary 1/16 Sec Cor in Ravine Sec
40	00	Set temporary 1/4 Sec Cor
41	09	Ravine Sec
60	00	Set temporary 1/16 Sec Cor
64	00	Ravine Sec
80	48	Intersect N and S line 20 lks W of Cor to Sec^{s} 10. 11. 14 and 15 From which Cor Sec 10 bears N 89° 51' West on a true line Bet Sec^{s} 10 and 15 Va 13° E
20	12	Set post 3 + 3 in + 4 ft 1 ft deep marked 1/16 Raised mound of Earth 2 ft high from 4 pits 18 + 24 + 12 in deep for 1/16 Sec Cor
110	24	Set post 3 + 3 in + 4 ft 1 ft deep marked 1/4 Raised mound of earth 2 ft high from 4 pits 18 + 24 + 12 in deep for 1/4 Sec Cor

Town No 16 N Range No 8 West of 6th Pm.

Chains		
60	36	Set post 3 + 3 in + 4 ft 1 ft deep marked 1/16 Raised mound of Earth 2 ft high from 4 pits 18 + 24 + 12 in deep for 1/16 Sec Cor
50	48	To Cor to Sec^{s} 9. 10. 15 + 16 Land rolling + broken Soil 2nd Rate.

From the 1/16 Sec Cor on the West Boundary of the SW 1/4 of Sec 15. Intersect on a random line through Sec 15 Va 13° E

2	00	Ravine Sec
16	00	Ravine S
20	00	Set temporary 1/16 Sec Cor
36	00	Ravine Sec
40	00	Set temporary 1/16 Sec Cor
60	00	Set temporary 1/16 Sec Cor

Town No 16 N Range No 8 West of 6th P. Me

Chains		
66	00	Ravine Dr
80	20	Intersect N and S line 20 lks E of 1/16 Sec cor on East boundary of Sec No of Sec 15 From which cor Bears S 89° 51' West on a true line through Sec 15. Da 13° E
20	05	Set post 3 x 3 in x 4 ft 1 ft deep marked 1/16 Raised mound of earth 2 ft high from 4 pits 18 x 24 x 12 in deep for 1/16 Sec cor
40	00	Set post 3 x 3 in x 4 ft 1 ft deep marked 1/16 Raised mound of Earth 2 ft high from 4 pits 18 x 24 x 12 in deep for 1/16 Sec cor
60	15	Set post 3 x 3 in x 4 ft 1 ft deep marked 1/16 Raised mound of Earth 2 ft high from 4 pits 18 x 24 x 12 in deep for 1/16 Sec cor
80	20	To Meander cor on West boundary of Sec No of the Land rolling Soil 2nd Rate

Town No 16 N Range No 8 West of 6th P. Me

Chains		
		From the 1/16 Sec cor on the West Boundary of Sec 15 Run East on a random line through Sec 15 Da 13° E
10	00	Ravine Dr.
20	00	Set temporary 1/16 Sec cor
28	00	Ravine Dr.
40	00	Set temporary 1/16 Sec cor
54	00	Ravine Dr
60	00	Set temporary 1/16 Sec cor
80	16	Intersect N and S line at 1/16 Sec cor on East boundary of Sec 15 From which cor Bears West on a true line through Sec 15 Da 13° E
20	04	Set post 3 x 3 in x 4 ft 1 ft deep marked 1/16 Raised mound of Earth 2 ft high from 4 pits 18 x 24 x 12 in deep for 1/16 Sec cor

Town No 16 N Range No 8 West of 6th P.M.

40	08		Set post 3 x 3 in x 4 ft 1/4 deep marked 16/4 Raised mound of Earth 2 ft high from 4 pits 18 + 24 + 12 in deep for Center 1/4 Sec cor.
60	12		Set post 3 x 3 in x 4 ft 1/4 deep marked 16 Raised mound of Earth 2 ft high from 4 pits 18 + 24 + 12 in deep for 16 Sec cor
80	16		To 1/4 Sec cor on West boundary ~~of Sec~~ of Sec 15.
			Land rolling
			Soil 2nd Rate

From the 16 Sec cor on the West Boundary of the W 1/2 of Sec 15. Run East on a random line through Sec 15.

Da 13° E

Town No 16 N Range No 8 West of 6th P.M.

Chains			
	16	00	Ravine Sec
	20	00	Set temporary 16 Sec cor
	40	00	Set temporary 16 Sec cor
	60	00	Set temporary 16 Sec cor
	64	00	Ravine Sec
	80	24	Intersect N and S line 21 Chs E of 16 Sec cor on East Boundary of W 1/2 of Sec 15. From which cor Bears S 89° 51' West on a true line through Sec 15 Da 13° E
	20	06	Set post 3 x 3 in x 4 ft 1/4 deep marked 16 Raised mound of Earth 2 ft high from 4 pits 18 + 24 + 12 in deep for 16 Sec cor
	140	12	Set post 3 x 3 in x 4 ft 1/4 deep marked 16 Raised mound of Earth 2 ft high from 4 pits 18 + 24 + 12 in deep for 16 Sec cor.

Town No 16 N Range No 8 West of 6th P.M.

Chains		
60	18	Set post 3 x 3 in x 4 ft 1 ft deep marked 1/16 Raised mound of earth 2 ft high from 4 pit 18 x 24 x 12 in deep for 1/16 Sec Cor
80	24	To 1/16 Sec Cor on West Boundary of N W gr of Sec 15. Land rolling Soil 2nd Rate.

North on a true line between Secs 9 and 10

Va 12° E

7	00	Ravine E
20	00	Set post 3 x 3 in x 4 ft 1 ft deep marked 1/16 Raised mound of earth 2 ft high from 4 pit 18 x 24 x 12 in deep for 1/16 Sec Cor
25	00	Ravine E
40	00	Set post 3 x 3 in x 4 ft 1 ft deep marked 1/4 Raised

Town No 16 N Range No 8 West of 6th P.M.

		mound of earth 2 ft high from 4 pit 18 x 24 x 12 in deep for 1/4 Sec Cor.
60	00	Set post 3 x 3 in x 4 ft 1 ft deep marked 1/16 Raised mound of earth 2 ft high from 4 pit 18 x 24 x 12 in deep for 1/16 Sec Cor
64	00	Ravine SE
80	00	Set post 4 x 4 in x 4 1/2 ft 1 ft deep Raised mound of earth 2 1/2 ft high from 4 pit 18 x 24 x 12 in deep for Cor to Secs 3. 4. 9 and 10 Land hilly and rolling Soil 2nd Rate.

East on a random line bet Secs 3 and 10

Va 13° E

Town No 16 N Range No 8 West of 6th P. Mn

Chains	
9.00	Ravine S.E.
20 00	Set temporary 1/16 Sec Cor
25 00	Ravine W.E.
33 00	Ravine W.E.
40 00	Set temporary 1/4 Sec Cor
60 00	Set temporary 1/16 Sec Cor
80.40	Intersect N and S line 52 lks S of Cor to Secs 2. 3. 10 and 11
	From which Cor Drum
	☉ 89° 38' West on a true line Between Secs 3 and 10
	Va 13° E
20 10	Set post 3 + 3 in + 4 ft 1 ft deep marked 1/16 Raised mound of Earth 2 ft high from 4 pit 18 + 24 + 12 in deep for 1/16 Sec Cor
40.20	Set post 3 + 3 in + 4 ft 1 ft deep marked 1/4 Raised mound of Earth 2 ft high from 4 pit 18 + 24 + 12 in deep for 1/4 Sec Cor
60.30	Set post 3 + 3 in + 4 ft 1 ft deep marked 1/16 Raised

Town No 16 N Range No 8 West of 6th P. Mn

	mound of Earth 2 ft high from 4 pit 18 + 24 + 12 in deep for 1/16 Sec Cor
80.40	To Cor to Secs 3. 4. 9 and 10
	Land hilly and rolling
	Soil 2nd Rate

From the 1/16 Sec Cor on the West Boundary of the SW 1/4 of Sec 10 Drum East on a random line through Sec 10

Va 13° E

20 00	Set temporary 1/16 Sec Cor
29 00	Ravine S.E.
40 00	Set temporary 1/16 Sec Cor
60 00	Set temporary 1/16 Sec Cor
61 00	Ravine S.E.
80 20	Intersect N and S line at 1/16 Sec Cor on East boundary of S.E. 1/4 of Sec 10

Town No 16 N Range No 8 West of 6th P.M.

From which Cor Iron
West on a true line through Sec 10
Va 13° E

20 05 Set post 3 + 3 in + 4 ft 1 ft
deep marked 1/16 Raised mound
of Earth 2 ft high from 4 pits
18 + 24 + 12 in deep for 1/16 Sec Cor

40 10 Set post 3 + 3 in + 4 ft 1 ft
deep marked 1/16 Raised mound
of Earth 2 ft high from 4
pits 18 + 24 + 12 in deep for
1/16 Sec Cor

60 15 Set post 3 + 3 in + 4 ft 1 ft
deep marked 1/16 Raised mound
of Earth 2 ft high from 4 pits
18 + 24 + 12 in deep for 1/16 Sec Cor

80 20 To 1/16 Sec Cor on West
Boundary SW 1/4 of Sec 10
Land rolling
Soil 2nd Rate

Town No 16 N Range No 8 West of 6th P.M.

Chain

From the 1/4 Sec Cor on the West
boundary of Sec 10 Iron East
on a random line through Sec 10
Va 13° E

20 00 Set temporary 1/16 Sec Cor
33 00 Ravine SE
40 00 Set temporary 1/4 Sec Cor
51 00 Ravine NE
60 00 Set temporary 1/16 Sec Cor
77 00 Ravine SE
80 24 Intersect Nana S line 30 lks
S of 1/4 Sec Cor on East
boundary of Sec 10
From which Cor Iron
S 89° 47' West on a true line
through Sec 10
Va 13° E

20 06 Set post 3 + 3 in + 4 ft 1 ft
deep marked 1/16 Raised
mound of Earth 2 ft high
from 4 pits 18 + 24 + 12 in
deep for 1/16 Sec Cor

Town No 16 N Range No 8 West of 6th Pm

40	12	Set post 3 x 3 in x 4 ft 1 ft dep marked 16 Raised mound of Earth 2 ft high from 4 pits 18 x 24 x 12 in deep for Center 16 Lee bor	
60	18	Set post 3 x 3 in x 4 ft 1 ft dep marked 16 Raised mound of Earth 2 ft high from 4 pits 18 x 24 x 12 in deep for 16 Lee bor.	
80	24	To 16 Lee bor on West Boundary of Sec 10 Land Hilly and rolling Soil 2nd Rate	

From the 16 Lee bor on the West Boundary of the NW¼ of Sec 10 Run East on a random line through Sec 10 Da 13° Ea

6	00	Ravine	Sec

Town No 16 N Range No 8 West of 6th Pm

127
269

Chains			
20	00	Set temporary 16 Lee bor	
30	00	Ravine	Do
36	00	Ravine	Sec
40	00	Set temporary 16 Lee bor	
50	00	Ravine	Sec
80	56	Set temporary 16 Lee bor Intersect N and S line 42 lks E of 16 Lee bor on East Boundary of NW¼ of Sec 10 From which bor Tree N 89° 42' West on a true line through Sec 10 Da 13° Ea	
20	09	Set post 3 x 3 in x 4 ft 1 ft dep marked 16 Raised mound of Earth 2 ft high from 4 pits 18 x 24 x 12 in deep for 16 Lee bor	
40	18	Set post 3 x 3 in x 4 ft 1 ft dep marked 16 Raised mound of Earth 2 ft high from 4 pits 18 x 24 x 12 in deep for 16 Lee bor.	

Town No 16 N Range No 8 West of 6th P.M.

60	27	Set post 3 x 3 in x 4 ft 1/2 ft dep marked 1/4 Raised mound of Earth 2 ft high from 4 pit 18 x 24 x 12 in deep for 1/4 Sec cor	
80	36	To 1/4 Sec cor on West boundary of T 16 N R 8 W of 6th P.M. Land Hilly & rolling Soil 2nd Rate	

North on a true line between Secs 33 and 4 Va 12' E.

20	00	Set post 3 x 3 in x 4 ft 1/2 ft dep marked 1/4 Raised mound of Earth 2 ft high from 4 pit 18 x 24 x 12 in deep for 1/4 Sec cor	
35	00	Ravine	NR

Town No 16 N Range No 8 West of 6th P.M.

Chains			
40	00	Set post 3 x 3 in x 4 ft 1/2 ft dep marked 1/4 Raised mound of Earth 2 ft high from 4 pits 18 x 24 x 12 in deep for 1/4 Sec cor	
50	00	Ravine	NR
60	00	Set post 3 x 3 in x 4 ft 1/2 ft dep marked 1/4 Raised mound of Earth 2 ft high from 4 pit 18 x 24 x 12 in deep for 1/4 Sec cor	
64	00	Ravine	NR
78	00	Intersect 4th Standard Parallel 5 lks 25 lks West of the 1/4 Sec cor. East of the Cor to Secs 33 and 34. On the South boundary of Town 17 N Range 8 West Set post 4 x 4 in x 4 1/2 ft 1/2 ft dep marked S.C. Raised mound of Earth 2 1/2 ft high from 3 pits 18 x 24 x 12 in deep for closing cor to Sec 3 & 4 in Town 16 N Range 8 West	

October 5th 1875. Land Rolling Soil 2nd Rate.

Town No 16 N Range No 8 West of 6th P.M.

Chains		
		From the 1/16 Sec Cor on the West boundary of the SW 1/4 of Sec 3 Drew East on a random line through Sec 3 Va 13° E
7	00	Ravine SE
10	00	Ravine SE
20	00	Set temporary 1/16 Sec Cor
34	00	Ravine NE
40	00	Set temporary 1/16 Sec Cor
54	00	Ravine NE
60	00	Set temporary 1/16 Sec Cor
74	00	Ravine NE
80	28	Intersect N and S line 20 lks N of 1/16 Sec Cor on East Boundary SW gr of Sec 3 From which Cor Drew N 89° 51' West on a true line through Sec 3 Va 13° E
20	07	Set post 3 x 3 in x 4 ft 1 ft deep marked 1/16 Raised mound of Earth 2 ft high from 4 pit 18 x 24 x 12 in deep for 1/16 Sec Cor

Town No 16 N Range No 8 West of 6th P.M.

Chains		
40	14	Set post 3 x 3 in x 4 ft 1 ft deep marked 1/16 Raised mound of Earth 2 ft high from 4 pit 18 x 24 x 12 in deep for 1/16 Sec Cor
60	21	Set post 3 x 3 in x 4 ft 1 ft deep marked 1/16 Raised mound of Earth 2 ft high from 4 pit 18 x 24 x 12 in deep for 1/16 Sec Cor
80	28	To 1/16 Sec Cor on West boundary of SW 1/4 of Sec 3 Land Hilly and rolling Soil 2nd Rate

From the 1/4 Sec Cor on the West boundary of Sec 3 Drew East on a random line through Sec 3 Va 13° E

Township No 16 N Range No 8 West of 6th P.M.

Chains		
7	00	Ravine SE
20	00	Set temporary 1/16 Sec Cor
23	00	Ravine SE
40	00	Set temporary C 1/4 Sec Cor
57	00	Ravine SE
60	00	Set temporary 1/16 Sec Cor
80	28	Intersect N and S line at 1/4 Sec Cor on East boundary of Sec 3. From which Cor Irun West on a true line through Sec 3 Va 13° E
20	07	Set post 3 + 3 in + 4 ft 1 ft deep marked 1/16 Raised mound of Earth 2 ft high from 4 pit 18 + 24 + 12 in deep for 1/16 Sec Cor
40	14	Set post 3 + 3 in + 4 ft 1 ft deep marked C 1/4 Raised mound of Earth 2 ft high from 4 pit 18 + 24 + 12 in deep for Center 1/4 Sec Cor
60	21	Set post 3 + 3 in + 4 ft 1 ft deep marked 1/16 Raised

Town No 16 N Range No 8 West of 6th P.M.

		mound of Earth 2 ft high from 4 pit 18 + 24 + 12 in deep for 1/16 Sec Cor
80	28	Lo 1/4 Sec Cor on West boundary of Sec 3 Land Hilly Soil 2nd Rate

From the 1/16 Sec Cor on the West Boundary of the NW 1/4 of Sec 3 Irun East on a random line through Sec 3 Va 13° E

5	00	Ravine SE
16	00	Ravine SE
20	00	Set temporary 1/16 Sec Cor
40	00	Set temporary 1/16 Sec Cor in Ravine SE
60	00	Set temporary 1/16 Sec Cor
80	20	Intersect N and S line 53 lk N of 1/16 Sec Cor on East

Town No 16 N Range No 8 West of 6th P.M.

		Boundary of N E grp Sec 3
		From which Cor Iron
		N 89° 37' West on a true line
		through Sec 3
		Va 13° E
20	05	Set post 3 + 3 in + 4 ft 1 ft
		deep marked 1/16 Raised
		mound of Earth 2 ft high
		from 4 pit 18 + 24 + 12 in
		deep for 1/16 Sec Cor.
40	10	Set post 3 + 3 in + 4 ft 1 ft
		deep marked 1/16 Raised
		mound of Earth 2 ft high
		from 4 pit 18 + 24 + 12 in
		deep for 1/16 Sec Cor.
60	15	Set post 3 + 3 in + 4 ft 1 ft
		deep marked 1/16 Raised
		mound of Earth 2 ft high
		from 4 pit 18 + 24 + 12 in
		deep for 1/16 Sec Cor
80	20	To 1/16 Sec Cor on the West boundary
		of Sec 3. NW 1/4
		Land rolling & broken Soil 2 Ft

Town No 16 N Range No 8 West of 6th P.M.

		North on a true line between
		Secs 32 and 33
		Va 12° E
20	00	Set post 3 + 3 in + 4 ft 1 ft
		deep marked 1/16 Raised mound
		of Earth 2 ft high from 4 pit
		18 + 24 + 12 in deep for 1/16 Sec Cor
21	00	Ravine E
40	00	Set post 3 + 3 in + 4 ft 1 ft
		deep marked 1/4 Raised
		mound of Earth 2 ft high
		from 4 pit 18 + 24 + 12 in
		deep for 1/4 Sec Cor
60	00	Set post 3 + 3 in + 4 ft 1 ft
		deep marked 1/16 Raised
		mound of Earth 2 ft high
		from 4 pit 18 + 24 + 12 in
		deep for 1/16 Sec Cor
80	00	Set post 4 + 4 in + 4 1/2 ft 1 ft
		deep marked Raised mound
		of Earth 2 1/2 ft high from 4 pit
		18 + 24 + 12 in deep for Cor to Secs
		28. 29. 32 and 33

Town No 16 N Range No 8 West of 6th P M

Land Hilly and broken
Soil 2nd Rate.

East on a random line
Between Secs 28 and 33
Va 13° E

7 80 Ravine NE
20 00 Set temporary 1/16 Sec Cor
22 00 Cottonwood Creek. SE. 20 lks wide
2 ft deep.
40 00 Set temporary 1/4 Sec Cor
60 00 Set temporary 1/16 Sec Cor
65 00 Spring Branch 5 lks wide SW
79.92 Intersect N and S line 22 lks
S of Cor to Sec 27, 28, 33, 34
From which Cor true
S 89° 51' West on a true line
~~through~~ bet Sec 28 and 33
Va 13° E

Town No 16 N Range No 8 West of 6th P M

19.98 Set post 3 + 3 in + 4 ft 1 ft
deep marked 1/16 Raised
mound of Earth 2 ft high
from 4 pits 18 + 24 + 12 in
deep for 1/16 Sec Cor
39.96 Set post 3 + 3 in + 4 ft 1 ft
deep marked 1/4 Raised
mound of Earth 2 ft high
from 4 pits 18 + 24 + 12 in
deep for 1/4 Sec Cor
59.94 Set post 3 + 3 in + 4 ft 1 ft
deep marked 1/16 Raised
mound of Earth 2 ft high
from 4 pits 18 + 24 + 12 in
deep for 1/16 Sec Cor
79.82 To Cor to Secs 28 29 32 + 33
Land Hilly
Soil 2nd Rate

Town No 16 N Range No 8 West of 6th P.M.

From the 1/16 Sec Cor on the West boundary of the SW 1/4 of Sec 33 Drum East on a random line through Sec 33

Va 13° E

20 00 Set temporary 1/16 Sec Cor

37 40 Cottonwood Creek. 15 lks wide SE

40 00 Set temporary 1/16 Sec Cor

60 00 Set temporary 1/16 Sec Cor

79 00 Ravine SE

79 80 Intersect N and S line 30 lks S of the Sec Cor on East boundary of SE 1/4 of Sec 33

From which Cor Drum

S 89° 47' West on a true line through Sec 33

Va 13° E

19.95 Set post 3 + 3 in + 4 ft 1 ft deep marked 1/16 Raised mound of Earth 2 ft high from 4 pit 18 + 24 + 12 in deep for 1/16 Sec Cor

Town No 16 N Range No 8 West of 6th P.M.

Chains

39.90 Set post 3 + 3 in + 4 ft 1 ft deep marked 1/16 Raised mound of Earth 2 ft high from 4 pit 18 + 24 + 12 in deep for 1/16 Sec Cor

59 85 Set post 3 + 3 in + 4 ft 1 ft deep marked 1/16 Raised mound of Earth 2 ft high from 4 pit 18 + 24 + 12 in deep for 1/16 Sec Cor

79 80 To 1/16 Sec Cor on West boundary of Sec SW gr 33

Land Broken

Soil 2nd Rate

From the 1/4 Sec Cor on the West boundary of Sec 33 Drum East on a random line through Sec 33

Va 13° E

Town No 16 N Range No 8 West of Cr P M

Chains		
79	80	Intersect N and S line 30 lks N of 1/16 Sec Cor on the East boundary of the NE 1/4 of Sec 33 From which Cor Iron N 89° 47' West on a true line through Sec 33 Va 13° E
19	95	Set post 3 + 3 in + 4 ft 1 ft deep marked 1/16 Raised mound of Earth 2 ft high from 4 pits 18 + 24 + 12 in deep for 1/16 Sec Cor
39	90	Set post 3 + 3 in + 4 ft 1 ft deep marked 1/16 Raised mound of Earth 2 ft high from 4 pits 18 + 24 + 12 in deep for 1/16 Sec Cor
59	85	
79	80	To 1/16 Sec Cor on West boundary of NW 1/4 of Sec 33. Land Broken Soil 2nd Rate

Set post 3 + 3 in + 4 ft 1 ft deep marked 1/16 Raised mound of Earth 2 ft high from 4 pits 18 + 24 + 12 in deep for 1/16 Sec Cor

Town No 16 N Range No 8 West of Cr P M

Chains		
		North on a true line between Secs 28 and 29 Va 12° E
20	00	Set post 3 + 3 in + 4 ft 1 ft deep marked 1/16 Raised mound of Earth 2 ft high from 4 pits 18 + 24 + 12 in deep for 1/16 Sec Cor
31	60	Cottonwood Creek 20 lks. wide 45 mile SE
38	00	Same Creek SW The line at this point only touching the Bend in Creek on East bank
40	00	Set post 3 + 3 in + 4 ft 1 ft deep marked 1/4 Raised mound of Earth 2 ft high from 4 pits 18 + 24 + 12 in deep for 1/4 Sec Cor
46	00	Same Creek SW
50	50	Same Creek SE
60	00	Set post 3 + 3 in + 4 ft 1 ft deep marked 1/16 Raised mound of Earth 2 ft high from 4 pits 18 + 24 + 12 in deep for 1/16 Sec Cor

Town No 16 N Range No 8 West of 6th P.M.

Chains		
20	00	Set temporary 1/16 Sec Cor
34	40	Creek 16 lks wide SE
40	00	Set temporary 1/4 Sec Cor
44	00	Creek 26 lks wide NE
47	00	Creek " " " SW
51	00	Creek 6 lks wide SW
60	00	Set temporary 1/16 Sec Cor
79	80	Intersect N and S line at 1/4 Sec Cor on East boundary of Sec 33 From which Cor Irun West on a true line through Sec 33.
		Va 13° E
19.	95	Set post 3 + 3 in + 4 ft 1 ft deep marked 1/16 Raised mound of Earth 2 ft high from 4 pits 18 + 24 + 12 in deep for 1/16 Sec Cor
39.	90	Set post 3 + 3 in + 4 ft 1 ft deep marked 1/4 Raised mound of Earth 2 ft high from 4 pits 18 + 24 + 12 in deep for Center 1/4 Sec Cor

Town No 16 N Range No 8 West of 6th P.M.

Chains		
59	85	Set post 3 + 3 in + 4 ft 1 ft deep marked 1/16 Raised mound of Earth 2 ft high from 4 pits 18 + 24 + 12 in deep for 1/16 Sec Cor
79	80	To 1/4 Sec Cor on East boundary of Sec 33.
		Land Hilly and Broken Soil 2nd Rate

From the 1/16 Sec Cor on the West Boundary of the NW 1/4 of Sec 33 Irun East on a random line through Sec 33

Va 13° E

20	00	Set temporary 1/16 Sec Cor
39	00	Creek 20 lks wide S.
40	00	Set temporary 1/16 Sec Cor
58	15	Creek 10 lks wide S.W.
60	00	Set temporary 1/16 Sec Cor

Town No 16 N Range No 8 West of Cr P M

Chains		
79	80	Intersect N and S line 30 lks N of 1/16 Sec Cor on the East boundary of the NE 1/4 of Sec 33 From which Cor Iron N 89° 47' West on a true line through Sec 33 Va 13° E
19	95	Set post 3 + 3 in + 4 ft 1 ft deep marked 1/16 Raised mound of Earth 2 ft high from 4 pits 18 + 24 + 12 in deep for 1/16 Sec Cor
39	90	Set post 3 + 3 in + 4 ft 1 ft deep marked 1/16 Raised mound of Earth 2 ft high from 4 pits 18 + 24 + 12 in deep for 1/16 Sec Cor
59	85	
79	80	To 1/16 Sec Cor on West boundary of NW 1/4 of Sec 33. Land Broken Soil 2nd Rate

Set post 3 + 3 in + 4 ft 1 ft deep marked 1/16 Raised mound of Earth 2 ft high from 4 pits 18 + 24 + 12 in deep for 1/16 Sec Cor

Town No 16 N Range No 8 West of Cr P M

Chains		
		North on a true line between Secs 28 and 29 Va 12° E
20	00	Set post 3 + 3 in + 4 ft 1 ft deep marked 1/16 Raised mound of Earth 2 ft high from 4 pits 18 + 24 + 12 in deep for 1/16 Sec Cor
31	60	Cottonwood Creek 20 lks mile SE
38	00	Same Creek SW The line at this point only touching the Bend in Creek on East bank
40	00	Set post 3 + 3 in + 4 ft 1 ft deep marked 1/4 Raised mound of Earth 2 ft high from 4 pits 18 + 24 + 12 in deep for 1/4 Sec Cor
46	00	Same Creek SW
50	50	Same Creek SE
60	00	Set post 3 + 3 in + 4 ft 1 ft deep marked 1/16 Raised mound of Earth 2 ft high from 4 pits 18 + 24 + 12 in deep for 1/16 Sec Cor

Town No 16 N Range No 8 West of 6th P.M.

Chains		
80	00	Set post 4 + 4 in + 4½ ft 1 ft deep Raised mound of earth 2½ ft high from 4 pits 18 + 24 + 12 in deep for Cor to Secs 20. 21. 28 and 29
		Land Bottom
		Soil 1st Rate
		East on a random line between Secs 21 and 28
		Va 13° E
20	00	Set temporary 1/16 Sec Cor
40	00	Set temporary 1/4 Sec Cor
54	00	Ravine SW
60	00	Set temporary 1/16 Sec Cor
79.	60	Intersect N and S line 32 lk S of Cor to Secs 21. 22. 27 and 28
		From which Cor Drive
		S 89° 46' West on a true line between Secs 21 and 28
		Va 13° E

Town No 16 N Range No 8 West of 6th P.M.

Chains		
19	90	Set post 3 + 3 in + 4 ft 1 ft deep marked 1/16 Raised mound of Earth 2 ft high from 4 pits 18 + 24 + 12 in deep for 1/16 Sec Cor
39.	80	Set post 3 + 3 in + 4 ft 1 ft deep marked 1/4 Raised mound of Earth 2 ft high from 4 pits 18 + 24 + 12 in deep for 1/4 Sec Cor
59.	70	Set post 3 + 3 in + 4 ft 1 ft deep marked 1/16 Raised mound of Earth 2 ft high from 4 pits 18 + 24 + 12 in deep for 1/16 Sec Cor
79.	60	To Cor to Secs 20. 21. 28 and 29.
		Land Hilly
		Soil 2nd Rate

Town No 16 N Range No 8 West of 6th P.M.

Chains		
		From the 1/16 Sec Cor on the West Boundary of the SW 1/4 of Sec 28 Irun East on a random line through Sec 28
		Va 13° E
16	19	Cottonwood Creek 10 lks wide S.
20	00	Set temporary 1/16 Sec Cor
40	00	Set temporary 1/16 Sec Cor
60	00	Set temporary 1/16 Sec Cor
64	00	Dry Creek SW
79	96	Intersect N and S line 10 lks S of 1/16 Sec Cor on East boundary of SE 1/4 of Sec 28
		From which Cor Irun S 89° 56' West on a true line through Sec 28
		Va 13° E
19	99	Set post 3 x 3 in x 4 ft 1 ft deep marked 1/16 Raised mound of Earth 2 ft high from 4 pits 18 x 24 x 12 in deep for 1/16 Sec Cor

Town No 16 N Range No 8 West of 6th P.M.

39	98	Set post 3 x 3 in x 4 ft 1 ft deep marked 1/16 Raised mound of Earth 2 ft high from 4 pits 18 x 24 x 12 in deep for 1/16 Sec Cor
59	97	Set post 3 x 3 in x 4 ft 1 ft deep marked 1/16 Raised mound of Earth 2 ft high from 4 pits 18 x 24 x 12 in deep for 1/16 Sec Cor
79	96	To 1/16 Sec Cor on West Boundary of SW 1/4 of Sec 28
		Land Hilly, Soil 2nd Rate

		From the 1/4 Sec Cor on the West Boundary of Sec 28 Irun East on a random line through Sec 28
		Va 13° E
20	00	Set temporary 1/16 Sec Cor
40	00	Set temporary 6 1/4 Sec Cor

Town No 16 N Range No 5 West of 6th PM

60	00	Set temporary 1/16 Sec Cor
15	00	Ravine Spr
79	80	Intersect N and S line 15 lks W of 1/4 Sec Cor on East boundary of Sec 25. From which Cor Bears N 89° 54' West on a true line through Sec 25. Da 13° E
19	95	Set post 3 x 3 in x 4 ft 1 ft deep marked 1/16 Raised mound of Earth 2 ft high from 4 pits 18 x 24 x 12 in deep for 1/16 Sec Cor
39	90	Set post 3 x 3 in x 4 ft 1 ft deep marked 1/4 Raised mound of Earth 2 ft high from 4 pits 18 x 24 x 12 in deep for Center 1/4 Sec Cor
59	85	Set post 3 x 3 in x 4 ft 1 ft deep marked 1/16 Raised mound of Earth 2 ft high from 4 pits 18 x 24 x 12 in deep for 1/16 Sec Cor

Town No 16 N Range No 5 West of 6th PM

79	80	To 1/4 Sec Cor on West boundary of Sec 25. Land Rolling Soil Good 2nd Rate October 6th 1875.

From the 1/16 Sec Cor on the West boundary of the W 1/2 of Sec 25 Run East on a random line through Sec 25 Da 13° E

20	00	Set temporary 1/16 Sec Cor
40	00	Set temporary 1/16 Sec Cor
43	00	Ravine Spr
60	00	Set temporary 1/16 Sec Cor
79	88	Intersect N and S line 18 lks W of 1/16 Sec Cor on East boundary of W 1/2 of Sec 25. From which Cor Bears N 89° 52' West on a true line through Sec 25 Da 13° E

Town No 16 N Range No 8 West of 6th Pm

Chain		
19.	97	Set post 3 + 3 in + 4 ft 1 ft deep marked 1/16 Raised mound of Earth 2 ft high from 4 pits 18 + 24 + 12 in deep for 1/16 Sec Cor
39.	94	Set post 3 + 3 in + 4 ft 1 ft deep marked 1/16 Raised mound of Earth 2 ft high from 4 pits 18 + 24 + 12 in deep for 1/16 Sec Cor.
59.	91	Set post 3 + 3 in + 4 ft 1 ft deep marked 1/16 Raised mound of Earth 2 ft high from 4 pits 18 + 24 + 12 in deep for 1/16 Sec. Cor
	+	Land rolling
		Soil 2nd Rate
79.	88	To 1/16 Sec Cor on West boundary of NW 1/4 of Sec 28
	+	

Town No 16 N Range No 8 West of 6th Pm

		North on a true line between Secs 20 and 21
		Va 12° E
20	00	Set post 3 + 3 in + 4 ft 1 ft deep marked 1/16 Raised mound of Earth 2 ft high from 4 pits 18 + 24 + 12 in deep for 1/16 Sec Cor
40	00	Set post 3 + 3 in + 4 ft 1 ft deep marked 1/4 Raised mound of Earth 2 ft high from 4 pits 18 + 24 + 12 in deep for 1/4 Sec Cor
60	00	Set post 3 + 3 in + 4 ft 1 ft deep marked 1/16 Raised mound of Earth 2 ft high from 4 pits 18 + 24 + 12 in deep for 1/16 Sec Cor
80	00	Set post 4 + 4 in + 4 1/2 ft 1 ft deep Raised mound of Earth 2 1/2 ft high from 4 pits 18 + 24 + 12 in deep for Cor to Secs 16. 17. 20 and 21

Town No 16 N Range No 8 West of 6th P.M.

Land Rolling
Soil 2nd Rate

East on a random line
Between Secs 16 and 21
Va 13° E

20 00 Set temporary 1/16 sec cor
40 00 Set temporary 1/4 sec cor
56 00 Ravine S
60 00 Set temporary 1/16 sec cor
63 00 Ravine S W
79.44 Intersect N and S line 18 lks W of cor to Secs 15. 16. 21 & 22
From which cor Elm
Va 59° 52' East on a true line
Between Sec 16 and 21
Va 13° E
19.86 Set post 3 x 3 in x 4 ft 1 ft
deep marked 1/16 Raised
mound of Earth 2 ft high
from 4 pits 18 x 24 x 12 in
deep for 1/16 sec cor

Town No 16 N Range No 8 West of 6th P.M.

39.72 Set post 3 x 3 in x 4 ft 1 ft
deep marked 1/4 Raised
mound of Earth 2 ft high
from 4 pits 18 x 24 x 12
in deep for 1/4 sec cor
59.58 Set post 3 x 3 in x 4 ft 1 ft
deep marked 1/16 Raised mound
of Earth 2 ft high from 4
pits 18 x 24 x 12 in deep for
1/16 sec cor
79.44 To cor to Secs 16. 17. 20 and 21
Land Rolling
Soil 2nd Rate

From the 1/16 sec cor on the West
bound ary of the S 1/2 of Sec 21
Run East on a random line
through Sec 21
Va 13° E

20 00 Set temporary 1/16 sec cor
40 00 Set temporary 1/16 sec cor
60 00 Set temporary 1/16 sec cor

Town No 16 N Range No 8 West of 6th Pm

62	50	Ravine S.
79	52	Intersect N and S line 10 lks S of 1/16 Sec Cor on East boundary of SE 1/4 of Sec 21 From which Cor Iron S 89° 56' West on a true line through Sec 21 Va 13° E
19	88	Set post 3 x 3 in x 4 ft 1 ft deep marked 1/16 Raised mound of Earth 2 ft high from 4 pits 18 x 24 x 12 in deep for 1/16 Sec Cor
39.	76	Set post 3 x 3 in x 4 ft 1 ft deep marked 1/16 Raised mound of Earth 2 ft high from 4 pits 18 x 24 x 12 in deep for 1/16 Sec Cor
59.	64	Set post 3 x 3 in x 4 ft 1 ft deep marked 1/16 Raised mound of Earth 2 ft high from 4 pit 18 x 24 x 12 in deep for 1/16 Sec Cor

Town No 16 N Range No 8 West of 6th Pm

Chains		
79	52	To 1/16 Sec Cor on West Boundary of SW 1/4 of Sec 21 Land rolling & broken Soil 2nd Rate.
		From the 1/4 Sec Cor on the West boundary of Sec 21 Iron East on a random line through Sec 21 Va 13° E
20	00	Set temporary 1/16 Sec Cor
40	00	Set temporary C 1/4 Sec Cor
60	00	Set temporary 1/16 Sec Cor
63	00	Ravine S
79	44	Intersect N and S line 13 lks S of 1/4 Sec Cor on East boundary of Sec 21. From which Cor Iron S 89° 54' West on a true line through Sec 21 Va 13° E

Town No 16 N Range No 8 West of 6th Pm

19 86 Set post 3 x 3 in x 4 ft 1 ft deep marked 1/16 Raised mound of earth 2 ft high from 4 pits 18 x 24 x 12 in deep for 1/16 Sec cor

39 72 Set post 3 x 3 in x 4 ft 1 ft deep marked 1/4 Raised mound of earth 2 ft high from 4 pits 18 x 24 x 12 in deep for Center 1/4 Sec cor

59 58 Set post 3 x 3 in x 4 ft 1 ft deep marked 1/16 Raised mound of earth 2 ft high from 4 pits 18 x 24 x 12 in deep for 1/16 Sec cor

79 44 To 1/4 Sec cor on the West Boundary of Sec 21.

Land rolling & brushy
Soil 2nd Rate

Town No 16 N Range No 8 West of 6th Pm

From the 1/16 Sec cor on the West Boundary of the NW 1/4 of Sec 21 Run East on a random line through Sec 21

Va 13° E

20 00 Set temporary 1/16 Sec cor
40 00 Set temporary 1/16 Sec cor
60 00 Set temporary 1/16 Sec cor
62 00 Ravine
79 28 Intersect E and W line 18 lks S of 1/16 Sec cor on East boundary of NE 1/4 of Sec 21

From which cor Bears S 89° 52' West on a true line through Sec 21

Va 13° E

19 82 Set post 3 x 3 in x 4 ft 1 ft deep marked 1/16 Raised mound of Earth 2 ft high from 4 pits 18 x 24 x 12 in deep for 1/16 Sec cor

Town No 16 N Range No 8 West of 6th P.M.

Chains		
39.64	Set post 3 x 3 in 30 x 4 ft 16 deep marked 1/16 Raised mound of earth 2 ft high from 4 pits 18 + 24 + 12 in deep for 1/16 Sec cor.	
59.46	Set post 3 x 3 in x 4 ft 1 ft deep marked 1/16 Raised mound of earth 2 ft high from 4 pit 18 + 24 + 12 in deep for 1/16 Sec cor	
79.28	To 1/16 Sec cor on the West Boundary of the NW 1/4 of Sec 21.	
	Land rolling & broken Soil 2nd Rate	

Town No 16 N Range No 8 West of 6th P.M.

Chains		
	North on a true line between Sec 16 and 17	
		Va 12° E
13 00	Ravine S.W.	
20 00	Set post 3 x 3 in x 4 ft 1 ft deep marked 1/16 Raised mound of earth 2 ft high from 4 pits 18 + 24 + 12 in deep for 1/16 Sec cor	
40 00	Set post 3 x 3 in x 4 ft 1 ft deep marked 1/4 Raised mound of earth 2 ft high from 4 pit 18 + 24 + 12 in deep for 1/4 Sec cor	
60 00	Set post 3 x 3 in x 4 ft 1 ft deep marked 1/16 Raised mound of earth 2 ft high from 4 pits 18 + 24 + 12 in deep for 1/16 Sec cor	
70 00	Set post 4 + 4 in x 4 1/2 ft 1 ft deep Raised mound of earth 2 1/2 ft high from 4 pit 18 + 24 + 12 in deep for cor	

Town No 16 N Range No 8 West of Cr P M

to Secs 8. 9. 16 and 17.
Land rolling
Soil 2nd Rate

East on a random line
Between Sec 9 and 16
Va 13° E

20 00 Set temporary 1/16 Sec Cor
40 00 Set temporary 1/4 Sec Cor
60 00 Set temporary 1/16 Sec Cor
66 00 Ravine S.W.
79 76 Intersect N and S line 15 lks
S of Cor to Secs 9. 10. 15 and 16
From which Cor Drum
S 89° 54' West on a true line
~~through~~ Between Sec 9 and 16
Va 13° E
19.94 Set post 3 + 3 in + 4 ft 1 ft
deep marked 1/16 Raised
mound of Earth 2 ft high from
4 pits 18 + 24 + 12 in deep for 1/16 Sec Cor

Town No 16 N Range No 8 West of Cr P M

Chain
39. 88 Set post 3 + 3 in + 4 ft 1 ft
deep marked 1/4 Raised
mound of Earth 2 ft high
from 4 pits 18 + 24 + 12 in
deep for 1/4 Sec Cor
59. 82 Set post 3 + 3 in + 4 ft 1 ft
deep marked 1/16 Raised
mound of Earth 2 ft high
from 4 pits 18 + 24 + 12 in
deep for 1/16 Sec Cor
79 76 To Cor to Secs 8. 9. 16 and 17
Land rolling
Soil 2nd Rate

From the 1/16 Sec Cor on the West
boundary of the SW 1/4 of Sec 16
Drum East on a random line
through Sec 16
Va 13° E

10 00 Ravine SW
20 00 Set temporary 1/16 Sec Cor
40 00 Set temporary 1/16 Sec Cor

Town No 16 N Range No 8 West of 6th P.M.

Chains		
54	00	Ranine S.
60	00	Set temporary 1/16 Sec Cor
49	32	Intersect N and S line 10 lks W of 1/16 Sec Cor on East boundary of SE¼ of Sec 16 From which Cor Witness N 89° 56' West on a true line through Sec 16 Da 13° E
19.83		Set post 3 x 3 in x 4 ft 1 ft deep marked 1/16 Raised mound of earth 2 ft high from 4 pits 18 x 24 x 12 in deep for 1/16 Sec Cor.
39.66		Set post 3 x 3 in x 4 ft 1 ft deep marked 1/16 Raised mound of earth 2 ft high from 4 pits 18 x 24 x 12 in deep for 1/16 Sec Cor
59.49		Set post 3 x 3 in x 4 ft 1 ft deep marked 1/16 Raised mound of Earth 2 ft high from 4 pits 18 x 24 x 12 in deep

Town No 16 N Range No 8 West of 6th P.M.

Chains		
		for 1/16 Sec Cor
49	32	To 1/16 Sec Cor on West boundary of Lot 4 of Sec 16 Land rolling & broken Soil 2nd Rate.
		From the 1/16 Sec Cor on the West boundary of Sec 16 From Cor a random line through Sec 16 Da 13° E
20	00	Set temporary 1/16 Sec Cor
29	00	Ranine Sec
40	00	Set temporary 1/16 Sec Cor
40	00	Ranine Sec
60	00	Set temporary 1/16 Sec Cor
49	40	Intersect N and S line 12 lks S of 1/4 Sec Cor on East boundary of Sec 16 From which Cor Witness S 89° 55' West on a true line through Sec 16 Da 13° E

Town No 6 N Range No 8 West of 6th PM

	19.75	Set post 3 x 3 in x 4 ft 1 ft deep marked 1/16 Raised mound of earth 2 ft high from 4 pits 18 x 24 x 12 in deep for 1/16 Sec cor
	39.70	Set post 3 x 3 in x 4 ft 1 ft deep marked 1/4 Raised mound of earth 2 ft high from 4 pits 18 x 24 x 12 in deep for Center 1/4 Sec cor
	59.65	Set post 3 x 3 in x 4 ft 1 ft deep marked 1/16 Raised mound of earth 2 ft high from 4 pits 18 x 24 x 12 in deep for 1/16 Sec cor
	79.40	To 1/4 Sec cor on the West Boundary of Sec 16

Land rolling & broken
Soil 2nd Rate

Town No 6 N Range No 8 West of 6th PM

Chains	
	From the 1/16 Sec cor on the West boundary of the W 1/2 of Sec 16 Run East on a random line through Sec 16 Va 13° E
20.00	Set temporary 1/16 Sec cor
40.00	Set temporary 1/16 Sec cor
41.00	Marine L.W.
60.00	Set temporary 1/16 Sec cor
79.44	Intersect Indian boundary line 10 lks W of 1/16 Sec cor on East boundary of W 1/2 of Sec 16

From which cor Iron
Va 59° 56' West on a true line through Sec 16
Va 13° E

19.76	Set post 3 x 3 in x 4 ft 1 ft deep marked 1/16 Raised mound of earth 2 ft high from 4 pits 18 x 24 x 12 in deep for 1/16 Sec cor
39.52	Set post 3 x 3 in x 4 ft 1 ft deep marked 1/16 Raised mound

Town No 16 N Range No 8 West of 6th P.M.

		of earth 2 ft high from 4 pits 18 + 24 + 12 in deep for 1/16 Sec Cor
59	58	Set post 3 + 3 in + 4 ft 1 ft deep marked 1/16 Raised mound of earth 2 ft high from 4 pits 18 + 24 + 12 in deep for 1/16 Sec Cor
79	44	To 1/16 Sec Cor on West boundary of NW 1/4 of Sec 16
		Land rolling and broken Soil 2nd Rate
		North on a true line between Secs 8 and 9
		Va 12° E
20	00	Set post 3 + 3 in + 4 ft 1 ft deep marked 1/16 Raised mound of earth 2 ft high from 4 pits 18 + 24 + 12 in deep for 1/16 Sec Cor
40	00	Set post 3 + 3 in + 4 ft 1 ft deep marked 1/4 Raised mound of earth

Town No 16 N Range No 8 West of 6th P.M.

		2 ft high from 4 pits 18 + 24 + 12 in deep for 1/4 Sec Cor
60	00	Set post 3 + 3 in + 4 ft 1 ft deep marked 1/16 Raised mound of earth 2 ft high from 4 pits 18 + 24 + 12 in deep for 1/16 Sec Cor
70	00	Ravine SW.
80	00	Set post 4 + 4 in + 4 1/2 ft 1 ft deep Raised mound of earth 2 1/2 ft high from 4 pits 18 + 24 + 12 in deep for Cor to Secs 4. 5. 8 and 9.
		Land rolling and broken Soil 2nd Rate October 7th 1875.
		East on a random line between Sec 4 and 9
		Va 13° E
20	00	Set temporary 1/16 Sec Cor
40	00	Set temporary 1/4 Sec Cor
60	00	Set temporary 1/16 Sec Cor
79	76	Intersect N and S line 20 lks N of Cor to Secs 3. 4. 8 and 9. 10
		From which Cor Drum.
		N 89° 51' West on a true line between Secs 4 and 9.
		Va 13° E

168

Town 4s 16 W Range 8 West of 6th Pm.

19.94		Set post 3 x 3 in x 4 ft 1 ft deep marked 1/16 Raised mound of earth 2 ft high from 4 pits 18 x 24 x 12 in deep for 1/16 Sec cor
39.88		Set post 3 x 3 in x 4 ft 1 ft deep marked 1/4 Raised mound of Earth 2 ft high from 4 pits 18 x 24 x 12 in deep for 1/4 Sec cor
59.98		Set post 3 x 3 in x 4 ft 1 ft deep marked 1/16 Raised mound of earth 2 ft high from 4 pits 18 x 24 x 12 in deep for 1/16 Sec cor
79.76		To cor to Sec 4. 5. 8 and 9. Land rolling Soil 2nd Rate.
		From the 1/16 Sec cor on the West boundary of Sec 9 Run East on a random line through Sec 9 Va 13° E
20	00	Set temporary 1/16 Sec cor
40	00	Set temporary 1/16 Sec cor
60	00	Set temporary 1/16 Sec cor
79	60	Intersect E & W line 40 lks S of the Sec cor on East boundary of Sec 9 from which cor Bears S 89° 54' W Astronomic line through Sec 9 Va 13° E
19.90		Set post 3 x 3 in x 4 ft 1 ft deep marked 1/16 Raised mound of earth 2 ft high from 4 pits 18 x 24 x 12 in deep for 1/16 Sec cor

169
311

Town 4s 16 W Range 8 West of 6th Pm

39.80		Set post 3 x 3 in x 4 ft 1 ft deep Raised mound of earth 2 ft high from 4 pits 18 x 24 x 12 in deep for 1/16 Sec cor
59	70	Set post 3 x 3 in x 4 ft 1 ft deep marked 1/16 Raised mound of earth 2 ft high from 4 pits 18 x 24 x 12 in deep for 1/16 Sec cor
79.60		To 1/16 Sec cor on West boundary of S 1/2 of Sec 9 Land high and rolling Soil 2nd Rate
		From the 1/4 Sec cor on the West boundary of Sec 9 Run East on a random line through Sec 9 Va 13° E
20	00	Set temporary 1/16 Sec cor
40	00	Set temporary 1/16 Sec cor
60	00	Set temporary 1/16 Sec cor
79	80	Intersect E & and line 50 lks N of 1/4 Sec cor on last boundary

Town No 16 N Range No 8 West of 6th P M

		of Sec 9 From which Cor Drum N 89° 39' West on a true line through Sec 9
		Va 13° E
19.95		Set post 3 + 3 in + 4 ft 1 ft deep marked 1/16 Raised mound of earth 2 ft high from 4 pits 18 + 24 + 12 in deep for 1/16 Sec Cor
39 90		Set post 3 + 3 in + 4 ft 1 ft deep marked C 1/4 Raised mound of earth 2 ft high from 4 pits 18 + 24 + 12 in deep for Center 1/4 Sec Cor
59 85		Set post 3 + 3 in + 4 ft 1 ft deep marked 1/16 Raised mound of earth 2 ft high from 4 pits 18 + 24 + 12 in deep for 1/16 Sec Cor
79 80		Co 1/4 Sec Cor on West boundary of Sec 9
		Land high and rolling
		Soil 2nd Rate

Town No 16 N Range No 8 West of 6th P M

Chains		
		From the 1/16 Sec Cor on the West Boundary of the NW 1/4 of Sec 9 Drum East on a random line through Sec 9
		Va 13° E
20	00	Set temporary 1/16 Sec Cor
40	00	Set temporary 1/16 Sec Cor
60	00	Set temporary 1/16 Sec Cor
79.72		Intersect N and S line 60 lks N of 1/16 Sec Cor on East Boundary of NE 1/4 of Sec 9
		From which Cor Drum N 89° 34' West on a true line through Sec 9
		Va 13° E
19.93		Set post 3 + 3 in + 4 ft 1 ft deep marked 1/16 Raised mound of earth 2 ft high from 4 pits 18 + 24 + 12 in deep for 1/16 Sec Cor
39 86		Set post 3 + 3 in + 4 ft 1 ft deep marked 1/16 Raised mound of earth 2 ft high from 4 pits 18 + 24 + 12 in deep for 1/16 Sec Cor

Town No 16 N Range No 8 West of 6th P.M.

59.74 Set post 3 x 3 in x 4 ft 1 ft deep marked 1/16 Raised mound of earth 2 ft high from 4 pits 18 x 24 x 12 in deep for 1/16 Sec cor

19.52 To 1/16 Sec cor on the West Boundary of the N W 1/4 of Sec 9.

Land high and rolling
Soil 2nd Rate

North on a true line between Secs 4 and 5.
Va 12° E

11 00 Karine W.

20 00 Set post 3 x 3 in x 4 ft 1 ft deep marked 1/16 Raised mound of earth 2 ft high from 4 pits 18 x 24 x 12 in dep for 1/16 Sec cor

Town No 16 N Range No 8 West of 6th P.M.

40 00 Set post 3 x 3 in x 4 ft 1 ft deep marked 1/16 Raised mound of earth 2 ft high from 4 pits 18 x 24 x 12 in dep for 1/4 Sec cor

60 00 Set post 3 x 3 in x 4 ft 1 ft deep marked 1/16 Raised mound of earth 2 ft high from 4 pits 18 x 24 x 12 in dep for 1/16 Sec cor

18.84 Intersect 4th Standard. Parallel 4.85 Chs West of 1/16th Sec cor on the N W 1/4 of Sec. 33 on the South boundary of Town 17 N. Range 8 West of 6th P.M.
Set post 4 x 4 in x 4 ft 1 ft deep marked C. C. Raised mound of earth 2 ft high from 3 pits 18 x 24 x 12 in deep for 6 bearing trees to Secs 4 and 5. Town 16 N. Range 8 West.

Land high and rolling
Soil 2nd Rate

Town No 16 N Range No 8 West of 6th P M

From the 1/16 Sec Cor on the West boundary of the SW 1/4 of Sec 4 Drum East on a random line through Sec 4
Va 13° E

20 00 Set temporary 1/16 Sec Cor
40 00 Set temporary 1/16 Sec Cor
60 00 Set temporary 1/16 Sec Cor
79.68 Intersect N and S line 64 lks N of 1/16 Cor on east boundary of SE 1/4 of Sec 4
From which Cor Drum
N 89° 33' West on a true line through Sec 4
Va 13° E

19.92 Set post 3 x 3 in x 4 ft 1 ft deep marked 1/16 Raised mound of Earth 2 ft high from 4 pits 18 x 24 x 12 in deep for 1/16 Sec Cor
39.84 Set post 3 x 3 in x 4 ft 1 ft deep marked 1/16 Raised mound of Earth 2 ft high from 4 pits 18 x 24 x 12 in deep for 1/16 Sec Cor

Town No 16 N Range No 8 West of 6th P M

Chains
59.76 Set post 3 x 3 in x 4 ft 1 ft deep marked 1/16 Raised mound of Earth 2 ft high from 4 pits 18 x 24 x 12 in deep for 1/16 Sec Cor
79.68 To 1/16 Sec Cor on West boundary of SW 1/4 of Sec 4
Land high and rolling
Soil 2nd Rate

From the 1/4 Sec Cor on the West Boundary of Sec 4 Drum East on a random line through Sec 4
Va 13° E

20 00 Set temporary 1/16 Sec Cor
40 00 Set temporary C 1/4 Sec Cor
60 00 Set temporary 1/16 Sec Cor
79.68 Intersect N and S line 64 lks N of 1/4 Sec Cor on East boundary of Sec 4

Town No 16 N Range No 8 West of 6th P.M.

From which Cor Drum
N 89° 33' West on a true
line through Sec 4
Va 13° E

19.92 Set post 3 + 3 in + 4 ft 1 ft
deep marked 1/16 Raised
mound of Earth 2 ft high
from 4 pits 18 + 24 + 12 in
deep for 1/16 Sec Cor

39.84 Set post 3 + 3 in + 4 ft 1 ft
deep marked C 1/4 Raised
mound of Earth 2 ft high
from 4 pits 18 + 24 + 12 in
deep for Center 1/4 Sec Cor

59.76 Set post 3 + 3 in + 4 ft 1 ft
deep marked 1/16 Raised
mound of Earth 2 ft high
from 4 pits 18 + 24 + 12 in
deep for 1/16 Sec Cor

79.68 To 1/4 Sec Cor on West
boundary of Sec 4
Land High and rolling
Soil 2nd Rate

Town No 16 N Range No 8 West of 6th P.M.

Chains

From the 1/16 Sec Cor on the West
Boundary of the NW 1/4 of Sec 4
Drum East on a random line
through Sec 4
Va 13° E

20 00 Set temporary 1/16 Sec Cor
37 00 Ravine NE
40 00 Set temporary 1/16 Sec Cor
53 00 Ravine SE
60 00 Set temporary 1/16 Sec Cor
79.40 Intersect N and S line 60 lks
N of 1/16 Sec Cor on East boundary
of NE 1/4 of Sec 4
From which Cor Drum
N 89° 34' West on a true line
through Sec 4
Va 13° E

19.85 Set post 3 + 3 in + 4 ft 1 ft
deep marked 1/16 Raised mound
of Earth 2 ft high from 4 pits
18 + 24 + 12 in deep for 1/16 Sec Cor

Town No 16 N Range No 5 West of 6th P.M.

39 70		Set post 3 x 3 in x 4 ft 1 ft dep marked 1/16 Raised mound of earth 2 ft high from 4 pit 18 x 24 x 12 in deep for 1/16 Sec cor
59 65		Set post 3 x 3 in x 4 ft 1 ft dep marked 1/16 Raised mound of earth 2 ft high from 4 pit 18 x 24 x 12 in deep for 1/16 Sec cor
79 40		To 1/16 Sec cor on West boundary of N W 1/4 of Sec 4
		Land high and rolling Soil 2nd Rate
		North on a true line between Secs 31 and 32
20 00		Set post 3 x 3 in x 4 ft 1 ft dep marked 1/16 Raised mound of earth 2 ft high from 4 pit 18 x 24 x 12 in deep for 1/16 Sec cor

Town No 16 N Range No 5 West of 6th P.M.

26 00		Ravine E
34 00		Ravine SE
140 00		Set post 3 x 3 in x 4 ft 1 ft dep marked 1/4 Raised mound of earth 2 ft high from 4 pit 18 x 24 x 12 in deep for 1/4 Sec cor
60 00		Set post 3 x 3 in x 4 ft 1 ft dep marked 1/16 Raised mound of earth 2 ft high from 4 pit 18 x 24 x 12 in deep for 1/16 Sec cor
80 00		Set post 4 x 4 in x 4 1/2 ft 1 ft dep Raised mound of earth 2 1/2 ft high from 4 pit 18 x 24 x 12 in deep for cor to Secs 29. 30. 31 and 32.
		Land rough and broken Soil 2nd Rate

Town No 16 N Range No 8 West of 6th P.M.

	East on a random line between Sec's 29 and 32 Va 13° E
19 00	Ravine SE
20 00	Set temporary 1/16 Sec Cor
37 00	Ravine SE
40 00	Set temporary 1/4 Sec Cor
60 00	Set temporary 1/16 Sec Cor
79.92	Intersect N and S line 14 lks S of Cor to Sec's 28. 29. 32 and 33 From which Cor Drum
	S 89° 54' West on a true line Between Sec's 29 and 32 Va 13° E
19.98	Set post 3 x 3 in x 4 ft 1 ft deep marked 1/16 Raised mound of Earth 2 ft high from 4 pits 18 x 24 x 12 in deep for 1/16 Sec Cor
39.96	Set post 3 x 3 in x 4 ft 1 ft deep marked 1/4 Raised mound of Earth 2 ft high from 4 pits 18 x 24 x 12 in deep for 1/4 Sec Cor

Town No 16 N Range No 8 West of 6. P.M.

59.94	Set post 3 x 3 in x 4 ft 1 ft deep marked 1/16 raised mound of earth 2 ft high from 4 pits 18 x 24 x 12 in deep for 1/16 Sec Cor.
79.92	To Cor to Sec's 29. 30. 31 and 32 Land rolling and broken Soil 2d Rate.
	West on a random line between fracl Sec's 30 and 31 Va 13°00' East
19.70	Intersect the west boundary of the Pawnee Indian Reservation at Closing Corner to fractional Sec's 30 and 31 from which Cor. Drum
	East on a true line between Sec's 30 and 31 Va 13°00' East
19.70	To Cor. to Sec's 29. 30. 31 and 32 Land rolling broken and 2d rate.

Town No 16 N Range No 8 West of 6 P. Pm.

From the 1/16 Sec Cor. on the West boundary of S.W. 1/4 of Sec. 32 Drum.
East on a random line through Sec. 32
Va 13° East.

8.00 Ravine South.
20.00 Set temporary 1/16 Sec. Cor.
40.00 Set temporary 1/16 Sec. Cor.
60.00 Set temporary 1/16 Sec Cor.
79.60 Intersect Pawnee S line 20 lks S of 1/16 Sec. Corner on East boundary of S.E. 1/4 Sec. 32. From which Corner Drum S 89° 51' W on a true line through Sec. 32
Va 13°00' East
19.90 Set post 3 x 3 in x 4 ft 1 ft deep marked 1/16 raised mound of earth 2 ft high from 4 pits 18 x 24 x 12 in deep for 1/16 Sec Cor.
39.80 Set post 3 x 3 in x 4 ft 1 ft deep marked 1/16 raised mound of earth 2 ft high from 4 pits 18 x 24 x 12 in deep for 1/16 Sec. Corner

Town No 16 N Range No 8 West of 6 P. Pm.

59.70 Set post 3 x 3 in x 4 ft 1 ft deep marked 1/16 Raised mound of Earth 2 ft high from 4 pits 18 x 24 x 12 in deep for 1/16 Sec Cor
79.60 Lo 1/16 Sec Cor on West boundary of S.W. 1/4 of Sec 32.
Land rolling and broken
Soil 2nd Rate

From the 1/16 Sec Cor on the East Boundary of S.E. 1/4 of fractional Sec 31. Drum West on a true line through fractional Sec 31
Va 13° E
19.68 Intersect West boundary of Pawnee Indian Reservation 14.33 lks N of 3 mile Cor on boundary line of Pawnee Indian Reservation
Set post 3 x 3 in x 4 ft 1 ft deep marked C.C. Raised mound of Earth 2 ft high from 3 pits 18 x 24 x 12 in deep for 1/16 Sec Closing Cor
October 8th 1875.

Town No 16 N Range No 8 West of 6th P.M.

Chains	
	From the 1/4 Sec Cor on the West boundary of Sec 32 Iron East on a random line through Sec 32.
	Va 13° E
7 00	Ravine S
20 00	Set temporary 1/16 Sec Cor
40 00	Set temporary 6 1/4 Sec Cor
60 00	Set temporary 1/16 Sec Cor. on edge of Ravine SE
79 88.	Intersect N and S line 15 lks S of 1/4 Sec Cor on East boundary of Sec 32. From which Cor Iron S 89° 54' West on a true line through Sec 32.
	Va 13° E
19.97	Set post 3 + 3 in + 4 ft 1 ft deep marked 1/16 Raised mound of earth 2 ft high from 4 pits 18 + 24 + 12 in deep for 1/16 Sec Cor

Town No 16 N Range No 8 West of 6th P.M.

39.94	Set post 3 + 3 in + 4 ft 1 ft deep marked 6 1/4 Raised mound of earth 2 ft high from 4 pits 18 + 24 + 12 in deep for Center 1/4 Sec Cor
59.91	Set post 3 + 3 in + 4 ft 1 ft deep marked 1/16 Raised mound of Earth 2 ft high from 4 pits 18 + 24 + 12 in deep for 1/16 Sec Cor
79 88.	To 1/4 Sec Cor on West boundary of Sec 32
	Land Rolling & broken Soil 2nd Rate

Town No 16 N Range No 8 West of 6th PM

From the 1/16 Sec Cor on the East Boundary of fractional Sec 31 Town West on a true line through fractional Sec 31.
Va 13° E

19.67 Intersect West Boundary of Pawnee Indian Reservation 5.60 Chs South of 1/2 Mile Cor on Boundary line of Pawnee Indian Reservation

Set Post 3 x 3 in x 4 ft 1 ft deep marked 6 6 Raised mound of Earth 2 ft high pour 3 pits 18 x 24 x 12 in deep for Closing Cor

Town No 16 N Range No 8 West of 6th PM

Chains	
	From the 1/16 Sec Cor on the West boundary of the Fract Sec 32 Run East on a random line through Sec 32 Va 13° E
8.00	Ravine Sec
20.00	Set temporary 1/16 Sec Cor
34.00	Ravine Sec
40.00	Set temporary 1/16 Sec Cor
43.50	Oak Tree 18 in in Diameter
44.00	Ravine Sec
60.00	Set temporary 1/16 Sec Cor
80.00	Intersect N and S line 5 Chs W of 1/16 Sec Cor on East Boundary of Fract Sec 32 From which Cor Bears S 89° 36' West on a true line through Sec 32. Va 13° E

Town No 16 N Range No 8 West of 6th P.M.

20.00 Set post 3 x 3 in x 4 ft 1 ft deep marked 1/16 Raised mound of earth 2 ft high from 4 pits 18 + 24 + 12 in deep for 1/16 Sec Cor.

40.00 Set post 3 x 3 in x 4 ft 1 ft deep marked 1/16 Raised mound of earth 2 ft high from 4 pits 18 + 24 + 12 in deep for 1/16 Sec Cor.

60.00 Set post 3 x 3 in x 4 ft 1 ft deep marked 1/16 Raised mound of earth 2 ft high from 4 pits 18 + 24 + 12 in deep for 1/16 Sec Cor.

80.00 To 1/16 Sec Cor on West Boundary of NW 1/4 of Sec 31

Said rolling and Broken Soil 2nd Rate

Town No 16 N Range No 8 West of 6th P.M.

From the 1/16 Sec Cor on the East Boundary of the NW 1/4 of said Sec 31 Run West on a true line through fractional Sec 31.

Va 13° E

19.65 Intersect West boundary of Pawnee Indian Reservation 14.33 Chs South of 1/2 mile Cor on West boundary line of Pawnee Indian Reservation

Set post 3 x 3 in x 4 ft 1 ft deep marked 1/16 Raised mound of earth 2 ft high from 3 pits 18 + 24 + 12 in deep for closing Cor

Town No 16 N Range No 8 West of Cr P.M.

North on a true line between
Secs 29 and 30
Va 12° E
16.50 Ravine SE
20 00 Set post 3 + 3 in + 4 ft 1 ft
deep marked 1/16 Raised
mound of Earth 2 ft high
from 4 pits 18 + 24 + 12 in
deep for 1/16 Sec Cor
40 00 Set post 3 + 3 in + 4 ft 1 ft
deep marked 1/4 Raised
mound of Earth 2 ft high
from 4 pits 18 + 24 + 12 in
deep for 1/4 Sec Cor
60 00 Set post 3 + 3 in + 4 ft 1 ft
deep marked 1/16 Raised
mound of Earth 2 ft high
from 4 pits 18 + 24 + 12 in
deep for 1/16 Sec Cor
68 00 Ravine SE
80 00 Set post 4 + 4 in + 4 1/2 ft 1 ft
deep Raised mound of

Town No 16 N Range No 8 West of Cr P.M.

Earth 2 1/2 ft high from 4 pits
for Cor to Secs 19. 20. 29 and 30
Land rolling and broken
Soil 2nd Rate

East on a random line between
Secs 20 and 29
Va 13° E
20 00 Set temporary 1/16 Sec Cor
40 00 Set temporary 1/4 Sec Cor
60 00 Set temporary 1/16 Sec Cor
75 50 Creek 10 lks wide S
79.40 Intersect N and S line 35 lks
S of Cor to Secs 20 21 28 & 29
From which Cor Trees
S 89° 45' West on a true line
~~through~~ Bet Sec 20 and 29.
Va 13° E
19.85 Set post 3 + 3 in + 4 ft 1 ft
deep marked 1/16 Raised
mound of Earth 2 ft high
from 4 pits 18 + 24 + 12 in deep for 1/16 Sec Cor

Town No 16 N Range No 8 West of 6th P.M.

39.	70	Set post 3 + 3 in + 4 ft 1 ft deep marked 1/4 Raised mound of Earth 2 ft high from 4 pits 18 + 24 + 12 in deep for 1/4 Sec Cor
59	55	Set post 3 + 3 in + 4 ft 1 ft deep marked 1/16 Raised mound of Earth 2 ft high from 4 pits 18 + 24 + 12 in deep for 1/16 Sec Cor
79.	40	To Cor to Secs 19. 20. 29 and 30

Land rolling and broken
Soil 2nd Rate

Town No 16 N. Range No 8 West of 6th P.M.

		West on a random line between fracil Sec's 19 and 20 Va 13° 00' East
19.	50	Intersect the West boundary of the Pawnee Reservation at Closing Cor. to fracil Sec's 19 and 20 from which Cor Run
		East on a true line between fracil Sec's 19 and 20 Va 13° 00' East
19.	50	To Cor to Sec's 17. 20. 29 and 30
		Land rolling Soil 2d rate.

Town No 16 N Range No 8 West of the 6th P.M.

From the 1/16 Sec. Cor. on the West Boundary of S.W. 1/4 of Sec. 29.
East on a random line through Sec. 29
Va 13°00 East

20.00 Set temporary 1/16 Sec. Cor.
23.00 Ravine S.W.
40.00 Set temporary 1/16 Sec. Cor.
60.00 Set temporary 1/16 Sec. Cor.
79.92 Intersect N and S line at 1/16 Sec Cor. on East Boundary of S.E. 1/4 of Sec. 29
From which Cor. Drum.
West on a true line through Sec 29
Va 13°00 East

19.98 Set post 3 x 3 in x 4 ft 1 ft deep marked 1/16 raised mound of earth 2 ft high from 4 pits 18 x 24 x 12 in deep for 1/16 Sec Cor.
39.96 Set post 3 x 3 x 4 ft 1 ft deep marked 1/16 raised mound of earth 2 ft high from 4 pits 18 x 24 x 12 in deep for 1/16 Sec. Corner

Town No 16 N Range No 8 West of 6th P.M.

59.94 Set post 3 x 3 in x 4 ft 1 ft deep marked 1/16 Raised mound of earth 2 ft high from 4 pits 18 x 24 x 12 in deep for 1/16 Sec Cor
79.92 To 1/16 Sec Cor on West boundary of SW 1/4 of Sec 29.
Land rolling & broken
Soil 2nd Rate

From the 1/16 Sec Cor on the East boundary of SE 1/4 Of fractional Sec 30. Drum West on a true line through fractional Sec 30
Va 13° E

19.80 Intersect West boundary of Pawnee Indian Reservation 13.69 Ch North of Mile Cor on West boundary of Pawnee Indian Reservation.

Set post 3 x 3 in x 4 ft 1 ft deep

Town No 16 N Range No 8 West of 6th P.M.

marked C.C. Raised mound of Earth 2 ft high from 3 pits 18 + 24 + 12 in deep for Closing Cor

From the 1/4 Sec Cor on the West Boundary of Sec 29 Drew East on a road on line through Sec 29.

Va 13° E

20	00	Set temporary 1/16 Sec Cor
26	00	Ravine SE
40	00	Set temporary 1/4 Sec Cor
60	00	Set temporary 1/16 Sec Cor
76	00	Cottonwood Creek. 10 lks wide. S.E
79	92	Intersect N and S line 28 lks S of 1/4 Sec Cor on East boundary of Sec 29.

From which Cor Drew S 89° 48' West on a true line through Sec 29.

Va 13°. E

Town No 16 N Range No 8 West of 6th P.M.

Chains

19	98	Set post 3 + 3 in + 4 ft 1 ft deep marked 1/16 Raised mound of Earth 2 ft high from 4 pits 18 + 24 + 12 in deep for 1/16 Sec Cor
39	96	Set post 3 + 3 in + 4 ft 1 ft deep marked C 1/4 Raised mound of Earth 2 ft high from 4 pits 18 + 24 + 12 in deep for Center 1/4 Sec Cor
59	94	Set post 3 + 3 in + 4 ft 1 ft deep marked 1/16 Raised mound of Earth 2 ft high from 4 pits 18 + 24 + 12 in deep for 1/16 Sec Cor
79	92	To 1/4 Sec Cor on West Boundary of Sec 29.

Land Hilly & broken
Soil 2nd Rate

of 6th P.M.

h
in
1 ft
d
gh
in
ly 1 ft
d mound
n 4
eep for
boundary
Rate

Town No 16 N Range No 5 West of 6th PM

From the 1/4 Sec cor on the East Boundary of fractional Sec 30 Town West on a true line through fractional Sec 30

Va 13° E.

20 00 Intersect West boundary of Yavapai Indian Reservation 20 chs N of last Closing cor on W'ly Boundary of Yavapai Indian Reservation

Set post 3 x 3 in x 4 ft 1 ft deep marked 6 S. Raised mound of Earth 3 ft high from 3 pits 18 x 24 x 12 in deep for closing cor.

Town No 16 N Range No 5 West of 6th PM

From the 1/16 Sec cor on the West boundary of the NW 1/4 of Sec 29. Town East on a random line through Sec 29

Va 13° E

5 00 Ravine

20 00 Set temporary 1/16 Sec cor

40 00 Set temporary 1/16 Sec cor

60 00 Set temporary 1/16 Sec cor

65 00 Creek 8 ft wide

79.60 Intersect Rancho line 14 lks S of 1/16 Sec cor on East boundary of NW 1/4 of Sec 29.

From which a Pine S 89° 54' West on a true line through Sec 29.

Va 13° E

14.90 Set post 3 x 3 in x 4 ft 1 ft deep marked 1/16 Raised mound of Earth 3 ft high from 4 pits 18 x 24 x 12 in deep for 1/16 Sec cor

Town No 16 N Range No 8 West of 6th P.M.

39.50		Set post 3 x 3 in x 4 ft 1 ft deep marked 1/16 Raised mound of earth 2 ft high from 4 pits 18 x 24 x 12 in deep for 1/16 Sec cor
59.70		Set post 3 x 3 in x 4 ft. 1 ft deep marked 1/16 Raised mound of earth 2 ft high from 4 pits 18 x 24 x 12 in deep for 1/16 Sec cor
79.60		To 1/16 Sec cor on East Boundary of Sec 1/2 of Sec 29. Land rolling & broken Soil 2nd Rate.

October 9th 1875.

From the 1/16th Sec cor on the East boundary of the N 1/2 of Sec 30 Town West on a true line through fractional Sec 30

Va 13° E

Town No 16 N Range No 8 West of 6th P.M.

20.00		Intersect West Boundary of Pawnee Indian Reservation 20.00 chs S of closing cor Bet fractional Sec 19 and 30. on West Boundary of Pawnee Indian Reservation.
		Set post 3 x 3 in x 4 ft 1 ft deep marked C. C Raised mound of earth 2 ft high from 4 pits 18 x 24 x 12 in deep for closing cor.
		North on a true line between Secs 19 and 30
		Va 12° E
20.00		Set post 3 x 3 in x 4 ft 1 ft deep marked 1/16 Raised mound of earth 2 ft high from 4 pits 18 x 24 x 12 in deep for 1/16 Sec cor.

...t of 6th P.M.

Town No 16 N. Range No 8 West of 6th P.M.

40	00	Set post 3 x 3 in and 4 ft 1 ft deep marked 1/16 Raised mound of Earth 2 ft high from 4 pits 18 x 24 x 12 in deep for 1/4 Sec Cor.
60	00	Set post 3 x 3 in and 4 ft 1 ft deep marked 1/16 Raised mound of earth 2 ft high from 4 pits 18 x 24 x 12 in deep for 1/16 Sec Cor
80	00	Set post 4 x 4 in x 4 ft 1 ft deep Raised mound of Earth 2 1/2 ft high from 4 pits 18 x 24 x 12 in deep for Cor to Secs 17. 18. 19 and 20

Land Rolling
Soil 2nd Rate

East on a random line between Secs 17 and 20
Va 13° E

Town No 16 N. Range No 8 West of 6th P.M.

14.	00	Ravine S.E.
20.	00	Set trm Porary 1/16 Sec. Cor.
25.	00	Ravine South.
40	00	Set trm Porary 1/4 Sec. Cor.
56.	00	Ravine S.W.
60.	00	Set trm Porary 1/16 Sec. Cor.
61.	50	Creek 8 lks wide South
72.	00	Ravine S
79.	44	Intersect N Bdy S line 20 lks S of Cor to Secs 16. 17. 20 and 21. from which Cor. I run. S 89° 51' West on a true line between Secs 17 and 20 Va 13° 00' East
19	86	Set post 3 x 3 in x 4 ft deep marked 1/16 raised mound of earth 2 ft high from 4 pits 18 x 24 x 12 in deep for 1/16 Sec. Cor.
39.	72	Set post 3 x 3 in 4 ft 1 ft deep marked 1/4 raised mound of earth 2 ft high from 4 pits 18 x 24 x 12 in deep for 1/4 Sec Corner.
59.	58	Set post 3 x 3 in x 4 ft 1 ft deep marked 1/16 raised mound of earth 2 ft high

Town No. 16 N Range No. 8 W. of the 6 P.M.

		from 4 pits 18 x 24 x 12 in deep for 1/16 Sec Cor
79.	44	To Cor. to Sec's 17. 18. 19. and 20
		Land rolling and broken
		Soil 2d rate.
		West on a random line between
		Sec's 18 and 19
		Va 13° 00' East
19.	54	Intersect the west boundary of the Pawnee Indian Reservation at Closing Corner to frac'l Sec's 18 and 19 from which Cor. Drum
		East on a true line between
		Sec's 18 and 19
		Va 13° 00' East
19.	54	To Cor to Sec's 17. 18. 19 and 20
		Land rolling soil 2d rate.

Town No 16 N Range No 8 West of 6th P.M.

Chain		
		From the 1/16th Sec Cor on the West boundary of the SW 1/4 of Sec 20 Drum East on a random line through Sec 20
		Va 13° E
20	00	Set temporary 1/16 Sec Cor
40	00	Set temporary 1/16 Sec Cor
58	60	Small Spring Branch 5 lk wide Sec
60	00	Set post temporary 1/16 Sec Cor
70	00	Cottonwood Creek 8 lk wide S
79.	60	Intersect N and S line 12 lks S of 1/16 Sec Cor on East boundary of SE 1/4 of Sec 20
		From which Cor Drum
		S 89° 55' West on a true line through Sec 20
		Va 13° E
19.	90	Set post 3 x 3 in x 4 ft 1 ft deep marked 1/16 Raised mound of Earth 2 ft high from 4 pit 18 x 24 x 12 in deep for 1/16 Sec Cor

Town No 16 N Range No 8 West of Cr P M

39	80	Set post 3 x 3 in x 4 ft 1 ft deep marked 1/16 Raised mound of Earth 2 ft high from 4 pits 18 x 24 x 12 in deep for 1/16 Sec Cor
59.	70	Set post 3 x 3 in x 4 ft 1 ft deep marked 1/16 Raised mound of Earth 2 ft high from 4 pits 18 x 24 x 12 in deep for 1/16 Sec Cor
79.	60	To 1/16 Sec Cor on West boundary of SW 1/4 of Sec 20

Land rolling & Hills
Soil 2nd Rate

Town No 16 N Range No 8 West of Cr P M

Chains		
		From the 1/16 Sec Cor on the East boundary of SE 1/4 of fractional Sec 19 Trim West on a true line through fractional Sec 19
		Va 13° E
19	60	Intersect West boundary of Pawnee Indian Reservation 12 Ch No of Mile Cor on West Boundary of Pawnee Indian Reservation
		Set post 3 x 3 in x 4 ft 1 ft deep marked C. C Raised mound of Earth 2 ft high from 3 pits 18 x 24 x 12 in deep for Closing Cor

...st of Cr P M

...ft
...ed
...high
...12 in
...ft 1 ft
...ised
...high
...12 in
...4 ft 1 ft
...ised mound
...from 4
...deep for
...st boundary
...ing
...2nd Rate

Town No 16 N Range No 8 West of Cr P.M.

Chains	
	From the 1/4 Sec Cor on the West Boundary of Sec 20 Irun East on a random line through Sec 20
	Va 13° E
20 00	Set temporary 1/16 Sec Cor
40 00	Set temporary C 1/4 Sec Cor
60 00	Set temporary 1/16 Sec Cor
63.00	Cottonwood Creek. 6 lks wide. S
79.60	Intersect N and S line 14 lks S of 1/4 Sec Cor on East boundary of Sec 20.
	From which Cor Irun S. 89° 54' West on a true line through Sec 20
	Va 13° E
19.90	Set post 3 x 3 in x 4 ft 1 ft deep marked 1/16 Raised mound of Earth 2 ft high from 4 pits 18 x 24 x 12 in deep for 1/16 Sec Cor

Town No 16 N Range No 8 West of Cr P.M.

39.80	Set post 3 x 3 in x 4 ft 1 ft deep marked C 1/4 Raised mound of Earth 2 ft high from 4 pits 18 x 24 x 12 in deep for Center 1/4 Sec Cor
59.70	Set post 3 x 3 in x 4 ft 1 ft deep marked 1/16 Raised mound of Earth 2 ft high from 4 pits 18 x 24 x 12 in deep for 1/16 Sec Cor
79.60	To 1/4 Sec Cor on West Boundary of Sec 20.
	Land rolling and broken
	Soil 2nd Rate

From the 1/4 Sec Cor on the East Boundary of fractional Sec 19 Irun West on a true line through fractional Sec 19.

Va 13° E

Town No 16 N Range No 8 West of 6th P.M.

19	64	Intersect West Boundary of Pawnee Indian Reservation 8.00 chs S of 1/2 Mile Cor on West Boundary of Pawnee Indian Reservation
		Set post 3 + 3 in + 4 ft 1 ft deep marked C. C Raised mound of Earth 2 ft high from 3 pits 18 + 24 + 12 in deep for Closing Cor.
		From the 1/16 Sec Cor on the West Boundary of the NW 1/4 of Sec 20 Trim East on a random line through Sec 20
		Va 13° E
20	00	Set temporary 1/16 Sec Cor
40	00	Set temporary 1/16 Sec Cor

Town No 16 N Range No 8 West of 6th P.M.

60	00	Set temporary 1/16 Sec Cor
63	15	Cottonwood Creek 15 lks wide. S.
79	52	Intersect N and S line 28 lks S of 1/16 Sec Cor on East boundary of 3/16 E 1/4 of Sec 20
		From which Cor Trim S 89° 48' West on a true line through Sec 20
		Va 13° E
19	88	Set post 3 + 3 in + 4 ft 1 ft deep marked 1/16 Raised mound of Earth 2 ft high from 4 pits 18 + 24 + 12 in deep for 1/16 Sec Cor
39	76	Set post 3 + 3 in + 4 ft 1 ft deep marked 1/16 Raised mound of Earth 2 ft high from 4 pits 18 + 24 + 12 in deep for 1/16 Sec Cor
59	64	Set post 3 + 3 in + 4 ft 1 ft deep marked 1/16 Raised mound of Earth 2 ft high from 4 pits 18 + 24 + 12 in deep for 1/16 Sec Cor

Town No 16 N Range No 8 West of 6th P.M.

19	52	To 1/16 Sec Cor on West boundary of NW 1/4 of Sec 20
		Land rolling and broken
		Soil 2nd Rate
		From the 1/16 Sec Cor on the east Boundary of the NE 1/4 of fractional Sec 19 Drum West on a true line through fractional Sec 19
		Va 13° E
19	60	Intersect West Boundary of Pawnee Indian Reservation 12.00 Chs N of 1/2 Mile Cor on West boundary of Pawnee Indian Reservation
		Set post 3 + 3 in + 4 ft 1 ft deep marked C.C. Raised mound of earth 2 ft high from 3 pit 18 + 24 + 12 in deep for Closing Cor

Town No 16 N Range No 8 West of 6th P.M.

		North on a true line between Secs 17 and 18
		Va 12° E
6	00	Ravine Sec
20	00	Set post 3 + 3 in + 4 ft 1 ft deep marked 1/16 Raised mound of earth 2 ft high from 4 pit 18 + 24 + 12 in deep for 1/16 Sec Cor
26	00	Ravine Sec
35	00	Ravine Sec
40	00	Set post 3 + 3 in + 4 ft 1 ft deep marked 1/4 Raised mound of earth 2 ft high from 4 pit 18 + 24 + 12 in deep for 1/4 Sec Cor
54	00	Ravine E
60	00	Set post 3 + 3 in + 4 ft 1 ft deep Raised mound of earth 2 ft high from 4 pit 18 + 24 + 12 in deep for 1/16 Sec Cor
80	00	Set post 4 + 4 in + 4 1/2 ft 1 ft deep. Raised mound of

Town No 16 N Range No 8 West of 6th P.M.

Chains		earth 2½ ft high from 4 pits 18 x 24 x 12 in deep for Cor to Secs 7. 8. 17 and 18
		Land rolling and broken Soil 2nd Rate
		East on a random line between Secs 8 and 17
		Va 13° E
9	00	Ravine NE
20	00	Set temporary 1/16 Sec Cor
23	00	Ravine SE
32	00	Cottonwood Creek 10 lks wide S.
36	00	Ravine SW
40	00	Set temporary 1/4 Sec Cor. in
41	00	Ravine SW
60	00	Set temporary 1/16 Sec Cor
73	00	Ravine SW
79	44	Intersect N and S line 26 lks S of Cor to Secs 8. 9. 16 and 17

Town No 16 N. Range No 8 West of the 6th P.M.

		From which cor I run S. 89° 49' W. on a true line between Secs 8 & 17
		Va 13° E
19	86	Set post 3 x 3 in x 4 ft 1 ft deep marked 1/16 Raised mound of earth 2 ft high from 4 pits 18 x 24 x 12 in deep for 1/16 Sec Cor
39	72	Set post 3 x 3 in x 4 ft 1 ft deep marked 1/4 Raised mound of earth 2 ft high from 4 pits 18 x 24 x 12 in deep for 1/4 Sec Cor
59	58	Set post 3 x 3 in x 4 ft 1 ft deep marked 1/16 Raised mound of earth 2 ft high from 4 pits 18 x 24 x 12 in deep for 1/16 Sec Cor
79	44	To the Cor to Secs 7, 8, 17 & 18
		Land broken Soil 2nd rate
		October 11th 1875
		West on a Random line between Secs 7 & 18
		Va 13° E
19	70	Intersect West boundary of the Pawnee Indian Reservation at Closing Cor to fractional Secs 7 & 18

Town No 16 N. Range No 8 West of the 6th P.M.

From which Cor I run
East on a true line between fractional
Secs 7 & 18

Va 13° E

19.70 To the Cor to Secs 7. 8 17 & 18
Land rolling & broken
Soil 2d rate

From the 1/16 Sec Cor on the West
boundary of the S W 4 of Sec
17 I run
East on a Random line through
Sec 17

Va 13° E

6.00 Ravine S E

Town No 16 N Range No 8 West of 6th P.M.

Chains		
20	00	Set temporary 1/16 Sec Cor
21	00	Ravine S E
40	00	Set temporary 1/16 Sec Cor
54	00	Cottonwood Creek, [illegible] S E
57	00	Ravine S W
60	00	Set temporary 1/16 Sec Cor
79	40	Intersect N and S line at 1/16 Sec Cor on East boundary of S E 1/4 of Sec 17. From which Cor I run West on a true line through Sec Sec 17

Va 13° E

19.85 Set post 3 x 3 in x 4 ft 1 ft deep marked 1/16 Raised mound of Earth 2 ft high from 4 pits 18 x 24 x 12 in deep for 1/16 Sec Cor

39.70 Set post 3 x 3 in x 4 ft 1 ft deep marked 1/16 Raised mound of Earth 2 ft high from 4 pits 18 x 24 x 12 in deep for 1/16 Sec Cor

Town No 16 N Range No 8 West of Cr P.M.

59.	55	Set post 3 x 3 in x 4 ft 1 ft deep marked 1/16 Raised mound of Earth 2 ft high from 4 pits 18 x 24 x 12 in deep for 1/16 Sec Cor
79.	40	To 1/16 Sec Cor on West boundary of Sw 1/4 of Sec 17. Land broken Soil 2nd Rate
		From the 1/16 Sec Cor on the East Boundary of Se 1/4 of fractional Sec 18 Drum West on a true line through fractional Sec 18 Va 13° E
19.	65	Intersect West boundary of Pawnee Indian Reservation 12.50 Chs N of Mile Cor on West Boundary of Pawnee Indian Reservation

Town No 16 N Range No 8 West of Cr P.M.

		Set post 3 x 3 in x 4 ft 1 ft deep marked C. C Raised mound of Earth 2 ft high from 3 pits 18 x 24 x 12 in deep for Closing Cor.
		From the 1/4 Sec Cor on the West Boundary of Sec 17 Drum East on a random line through Sec 17 Va 13° E
20	00	Set temporary 1/16 Sec Cor
31	00	Ravine Do
40	00	Set temporary C 1/4 Sec Cor on bank of Cottonwood Creek Solar Sec
60	00	Set temporary 1/16 Sec Cor
70	00	Ravine Sw
79	56	Intersect N and S line 40 lks N of 1/4 Sec Cor on East Boundary of Sec 17.

Town No 16 N Range No 8 West of 6th P.M.

From which Cor Irun
N 89° 43' West on a true line
through Sec 17.

Va 13° E

19.89 Set post 3 + 3 in + 4 ft 1 ft
deep marked 1/16 Raised
mound of Earth 2 ft high
from 4 pit 18 + 24 + 12 in
deep for 1/16 Sec Cor

39.78 Set post 3 + 3 in + 4 ft 1 ft
deep marked C 1/4 Raised
mound of Earth 2 ft high
from 4 pit 18 + 24 + 12 in
deep for Center 1/4 Sec Cor

59.67 Set post 3 + 3 in + 4 ft 1 ft
deep marked 1/16 Raised
mound of Earth 2 ft high
from 4 pit 18 + 24 + 12 in
deep for 1/16 Sec Cor

79.56 To 1/4 Sec Cor on West boundary
of Sec 17.

Land rolling & broken
Soil 2nd Rate

Town No 16 N Range No 8 West of 6th P.M.

From the 1/4 Sec Cor on the East
Boundary of fractional Sec 18
Irun West on a true line through
fractional Sec 18

Va 13° E

19.40 Intersect West Boundary of
Pawnee Indian Reservation
7.50 chs S of 1/2 Mile Cor on
West Boundary of Pawnee
Indian Reservation

Set post 3 + 3 in + 4 ft 1 ft
deep marked C.C. Raised
mound of Earth 2 ft high
from 3 pit 18 + 24 + 12 in
deep for Closing Cor.

Town No 16 N Range No 8 West of 6th P.M.

From the 1/16 Sec Cor on the West Boundary of the NW 1/4 of Sec 17 Drum East on a random line through Sec 17

Va 13° E

20 00 Set temporary 1/16 Sec Cor
28 00 Ravine NE
37 00 Cottonwood Creek 35 lks wide S.
40 00 Set temporary 1/16 Sec Cor
60 00 Set temporary 1/16 Sec Cor
70 00 Ravine SW
79 44 Intersect N and S line 26 lks S of 1/16 Sec Cor on East boundary of NE 1/4 of Sec 17.

From which Cor Drum S 89° 49' West on a true line through Sec 17

Va 13° E

19.86 Set post 3 x 3 in x 4 ft 1 ft deep marked 1/16 Raised mound of Earth 3 ft high from 4 pits 18 x 24 x 12 in deep for 1/16 Sec Cor.

Town No 16 N Range No 8 West of 6th P.M.

39 72 Set post 3 x 3 in x 4 ft 1 ft deep marked 1/16 Raised mound of Earth 2 ft high from 4 pits 18 x 24 x 12 in deep for 1/16 Sec Cor
59 58 Set post 3 x 3 in x 4 ft 1 ft deep marked 1/16 Raised mound of Earth 2 ft high from 4 pits 18 x 24 x 12 in deep for 1/16 Sec Cor
79.44 To 1/16 Sec Cor on West boundary of NW 1/4 of Sec 17.

Land rolling and broken
Soil 2nd Rate

From the 1/16 Sec Cor on the East boundary of the NW 1/4 E fractional Sec 18 Drum West on a true line through fractional Sec 18

Va 13° E

19.65 Intersect West boundary of Pawnee Indian Reservation 12.50 Chs N of 1/2 Miles Cor on West Boundary of Pawnee Indian Reservation

Town No 16 N Range No 8 West of Cr P M

		Set post 3 + 3 in + 4 ft 1 ft deep marked C. C. Raised mound of Earth 2 ft high from 3 pit 18 + 24 + 12 in deep for Closing Cor.
		North on a true line between Secs 7 and 8
		Va 12° E
20	00	Set post 3 + 3 in + 4 ft 1 ft deep marked 1/16 Raised mound of Earth 2 ft high from 4 pit 18 + 24 + 12 in deep for 1/16 Sec Cor
40	00	Set post 3 + 3 in + 4 ft 1 ft deep marked 1/4 Raised mound of Earth 2 ft high from 4 pit 18 + 24 + 12 in deep for 1/4 Sec Cor
60	00	Set post 3 + 3 in + 4 ft 1 ft deep marked 1/16 Raised

Town No 16 N Range No 8 West of Cr P M

		mound of Earth 2 ft high from 4 pit 18 + 24 + 12 in deep for 1/16 Sec Cor.
80	00	Set post 4 + 4 in + 4 1/2 ft 1 ft deep Raised mound of Earth 2 1/2 ft high from 4 pit 18 + 24 + 12 in deep for Cor to Secs 5. 6. 7 and 8
		Land Rolling
		Soil 2nd Rate
		East on a random line between Secs 5 and 8
		Va 13° E
10		Enter Creek bottom N + S
13	00	Head of Cottonwood Creek. Dry S.
20	00	Set temporary 1/16 Sec Cor
40	00	Set temporary 1/4 Sec Cor and leave Creek Bottom
60	00	Set temporary 1/16 Sec Cor
70	00	Ravine Sw

Town No 16 N Range No 8 West of Cr P.M.

80	00	Intersect N and S line at Cor to Secs 4. 5. 8 and 9
		From which Cor I run West on a true line between Secs 5 and 8
		Va 13° E
20	00	Set post 3 + 3 in + 4 ft 1 ft deep marked 1/16 Raised mound of earth 3 ft high from 4 pits 18 + 24 + 12 in deep for 1/16 Sec Cor
40	00	Set post 3 + 3 in + 4 ft 1 ft deep marked 1/4 Raised mound of earth 2 ft high from 4 pits 18 + 24 + 12 in deep for 1/4 Sec Cor
60	00	Set post 3 + 3 in + 4 ft 1 ft deep marked 1/16 Raised mound of earth 3 ft high from 4 pits 18 + 24 + 12 in deep for 1/16 Sec Cor
80	00	To Cor to Secs 5. 6. 7. and 8.
		Land Rolling and bottom
		Soil Good 2nd Rate

Town No 16 Range No 8 West of Cr P.M.

		West on a random line between Frac'l Secs 6 and 7 I run
		East on a random line between Secs 6 and 7
		Va 13° East
18	60	Intersect the West boundary of the Pawnee Indian Reservation at the Closing Corner to Frac'l Secs 6 & 7
		From which Cor. I run
		East on a true line between Frac'l Secs 6 and 7.
		Va 13° 00' East
18	60	To the Cor. to Secs 5. 6. 7 and 8.
		Land rolling Soil 2d rate.
		From the 1/16 Sec. Cor. on the west boundary of the S.W. 1/4 of Sec. 8 I run
		East on a random line through Sec 8
		Va 13° 00' East
20	00	Set temporary 1/16 Sec. Cor.
38	10	Cottonwood Creek. Dry S.W.
40	00	Set temporary 1/16 Sec. Cor.
59	00	Ravine S.W.

Town. No 16 Range No 8 West of 6th P. M.

60.	00	Set temporary 1/16 Sec. Cor.
79.	40	Intersect Pt. Ry S. Line at 1/16 Sec. Cor. on east boundary of S.E. 1/4 of Sec. 8 from which Cor. Pt run West on a true line Through Sec. 8 Va 13° E
19	85	Set post 3 x 3 in x 4 ft 1 ft deep raised mound of earth 2 ft high from 4 pits 18 x 24 x 12 in deep for 1/16 Sec Cor.
39.	70	Set post 3 x 3 in x 4 ft 1 ft deep marked 1/16 raised mound of earth 2 ft high from 4 pits 18 x 24 x 12 in deep for 1/16 Sec. Cor.
59.	55	Set post 3 x 3 in x 4 ft 1 ft deep marked 1/16 raised mound

Town No 16 N Range No 8 West of 6th P. M.

		of earth 2 ft high from 4 pits 18 x 24 x 12 in deep for 1/16 Sec Cor
79.	40	To 1/16 Sec Cor on West boundary of SW 1/4 of Sec 8 Land Rolling Soil 2nd Rate
		From the 1/16 Sec Cor on the East Boundary of SE 1/4 of Sec 7 Run West on a true line through fractional Sec 7 Va 13° E
19.	65	Intersect West boundary of Pawnee Indian Reservation 12. 12 Chs N of Mile Cor on West Boundary of Pawnee Indian Reservation.
		Set post 3 x 3 in x 4 ft 1 ft deep marked 1/16 C. Raised mound of Earth 2 ft high

Town No 16 N Range No 5 West of 6th P.M.

from 3 pits 18 + 24 + 12 in
dugs for closing cor
October 12th 1875.

From the ¼ Sec cor on the West
Boundary of Sec 5 Town
East on a random line through
Sec 5.

Va 13° E

20 00 Set temporary 1/16 Sec cor
37 00 Cottonwood brush Dry L.
40 00 Set temporary 6th Sec cor
60 00 Set temporary 1/16 Sec cor
67 00 Ravine Dry.
79 28 Intersect N and S line of lots
5 of ¼ Sec cor on East boundary
of Sec 5.

From which cor Dem
S 89° 56' West on a true line
through Sec 5

Va 13° E

Town No 16 N Range No 5 West of 6th P.M.

19.82 Set post 3 x 3 inq + 4 ft + ft
dug marked 1/16 Raised
mound of earth 2 ft high
from 4 pits 18 + 24 + 12 in
dugs for 1/16 Sec cor
39.64 Set post 3 x 3 inq + 4 ft + ft
dug marked 6th + Raised
mound of earth 2 ft high
from 4 pits 18 + 24 + 12 in
dugs for (Center) ¼ Sec cor
59.46 Set post 3 x 3 inq + 4 ft + ft
dug marked 1/16 Raised mound
of earth 2 ft high from 4
pits 18 + 24 + 12 in dugs for
1/16 Sec cor.
79 28 To ¼ Sec cor on West boundary
of Sec 5

Land Rolling
Soil 2nd Rate

Town No 16 N Range No 8 West of Cr P.M.

From the 1/4 Sec Cor on the East Boundary of fractional Sec 7 Drum West on a true line through fractional Sec 7

Va 13° E

19.68 Intersect West boundary of Pawnee Indian Reservation 7.88 Chs S of 1/2 Mile Cor on West Boundary of Pawnee Indian Reservation

Set post 3 + 3 in + 4 ft 1 ft deep marked C.C. Raised mound of earth 2 ft high from 3 pits 18 + 24 + 12 in deep for Closing Cor.

Town No 16 N Range No 8 West of Cr P.M.

From the 1/16 Sec Cor on the West Boundary of N.W 1/4 of Sec 8 Drum East on a random line through Sec 8

Va 13° E

20 00 Set temporary 1/16 Sec Cor
27 00 Cottonwood Creek, Dry. Sr
40 00 Set temporary 1/16 Sec Cor
60 00 Set temporary 1/16 Sec Cor
73 00 Ravine S.W.
79 32 Intersect N and S line 18 lks S of 1/16 Sec Cor on East boundary of NE 1/4 of Sec 8

From which Cor Drum S 89° 52' West on a true line through Sec 8

Va 13° E

19.83 Set post 3 + 3 in + 4 ft 1 ft deep marked 1/16 Raised mound of earth 2 ft high from 4 pits 18 + 24 + 12 in deep for 1/16 Sec Cor

Town No 16 N Range No 8 West of Cr P.M.

39.	66	Set post 3 x 3 in x 4 ft 1 ft deep marked 1/16 Raised mound of Earth 2 ft high from 4 pits 18 x 24 x 12 in deep for 1/16 Sec Cor
59.	49	Set post 3 x 3 in x 4 ft 1 ft deep marked 1/16 Raised mound of Earth 2 ft high from 4 pits 18 x 24 x 12 in deep for 1/16 Sec. Cor.
79.	32	To 1/16 Sec Cor on West boundary of NW 1/4 of Sec 8. Land Rolling Soil 2nd Rate

From the 1/16 Sec Cor on the East boundary of the NE 1/4 of fractional Sec 7. Drew West on a true line through fractional Sec 7.

Va 13° E

Town No 16 N Range No 8 West of Cr P.M.

19.	73	Intersect West Boundary of Pawnee Indian Reservation 12.12 Chs N of 1/2 Mile Cor on West Boundary of Pawnee Indian Reservation
		Set post 3 x 3 in x 4 ft 1 ft deep marked C. C. Raised mound of Earth 2 ft high from 3 pits 18 x 24 x 12 in deep for Closing Corner.

North on a true line between Sec 5 and 6

Va 12° E

20	00	Set post 3 x 3 in x 4 ft 1 ft deep marked 1/16 Raised mound of Earth 2 ft high from 4 pits 18 x 24 x 12 in deep for 1/16 Sec Cor

Town No 16 N Range No 8 West of C. P. M.

Chains		
31	00	Dry branch of Cottonwood Creek SE
40	00	Set post 3 + 3 in + 4 ft 1 ft deep marked 1/4 Raised mound of Earth 2 ft high from 4 pits 18 + 24 + 12 in deep for 1/4 Sec Cor
60	00	Set post 3 + 3 in + 4 ft 1 ft deep marked 1/16 Raised mound of Earth 2 ft high from 4 pits 18 + 24 + 12 in deep for 1/16 Sec Cor.
7/8	7/6	Intersect 4th Standard Parallel 5. 50 Chs West of 1/16 Sec Cor on S. Boundary of SW 1/4 of Sec 32. in Town 17. N Range 8 West. And Set post 4 + 4 in + 4 1/2 ft 1 ft deep marked C. C. Raised mound of Earth 2 1/2 ft high from 3 pits 18 + 24 + 12 in deep for Closing Cor. to Secs 5 and 6 Town 16 N Range 8 West.

Land Rolling
Soil 2nd Rate

Town No 16 N Range No 8 West of C. P. M.

		From the 1/16 Sec Cor on the West boundary of SW 1/4 of Sec 5 Run East on a random line through Sec 5
		Va 13° E
8	00	~~Hand~~ Cottonwood Creek Dry SSE
20	00	Set temporary 1/16 Sec Cor
40	00	Set temporary 1/16 Sec Cor
60	00	Set temporary 1/16 Sec Cor
80	20	Intersect N and S line 10 lks N of 1/16 Sec Cor on East boundary of SE 1/4 of Sec 5
		From which Cor Run N 89° 56' West on a true line through Sec 5
		Va 13° E
20	05	Set post 3 + 3 in + 4 ft 1 ft deep marked 1/16 Raised mound of Earth 2 ft high from 4 pits 18 + 24 + 12 in deep for 1/16 Sec Cor

Town No 16 N Range No 8 West of 6th P.M.

40	10	Set post 3 x 3 in x 4 ft 1 ft deep marked 1/16 Raised mound of Earth 2 ft high from 4 pits 18 x 24 x 12 in deep for 1/16 Sec Cor
60	15.	Set post 3 x 3 in x 4 ft 1 ft deep marked 1/16 Raised mound of Earth 2 ft high from 4 pits 18 x 24 x 12 in deep for 1/16 Sec Cor
80.	20	To 1/16 Sec Cor on West boundary of Sec 1/4 of Sec 5
		Land Rolling
		Soil 2nd Rate

From the 1/16 Sec Cor on the East Boundary of the SE 1/4 of fractional Sec 6 Drum West on a true line through fractional Sec 6

Va 13° E

Town No 16 N Range No 8 West of 6th P.M.

18	55	Intersect West Boundary of Pawnee Indian Reservation 12. 70 Chs North of Mile Cor on West Boundary of Pawnee Indian Reservation
		Set post 3 x 3 in x 4 ft 1 ft deep marked C.C. Raised mound of Earth 2 ft high from 3 pits 18 x 24 x 12 in deep for Closing Cor

From the 1/4 Sec Cor on the West Boundary of Sec 5 Drum East on a random line through Sec 5

Va 13° E

14	00	Dry branch SW
20	00	Set temporary 1/16 Sec Cor
40	00	Set temporary C 1/4 Sec Cor
60	00	Set temporary 1/16 Sec Cor

Town No 16 N Range No 8 West of 6th P. M.

80.40	80	40	Intersect N and S line 12 lks N of 1/4 Sec Cor on East boundary of Sec 5. From which Cor Irun N 89° 55' West on a true line through Sec 5 Va 13° E
	20	10	Set post 3 x 3 in x 4 ft 1 ft deep marked 1/16 Raised mound of Earth 2 ft high from 4 pits 18 x 24 x 12 in deep for 1/16 Sec Cor
	40	20	Set post 3 x 3 in x 4 ft 1 ft deep marked 1/4 Raised mound of Earth 2 ft high from 4 pits 18 x 24 x 12 in deep for 1/4 Center Sec Cor
	60	30	Set post 3 x 3 in x 4 ft 1 ft deep marked 1/16 Raised mound of Earth 2 ft high from 4 pits 18 x 24 x 12 in deep for 1/16 Sec Cor
	80	40	To 1/4 Sec Cor on West boundary of Sec 5. Land Rolling Soil 2nd Rate

Town No 16 N Range No 8 West of 6th P. M.

Chains		
		From the 1/4 Sec Cor on the East Boundary of fractional Sec 6 Irun West on a true line through fractional Sec 6 Va 13° E
18	53	Intersect West Boundary of Pawnee Indian Reservation 7.30 Chs South of 1/2 Mile Cor on West Boundary of Pawnee Indian Reservation
		Set post 3 x 3 in x 4 ft 1 ft deep marked C. C. Raised mound of Earth 2 ft high from 3 pits 18 x 24 x 12 in deep for Closing Cor.

Town No 16 N Range No 8 West of 6th P. M.

Chains		
		From the 1/16 Sec Cor on the West Boundary of NW 1/4 of Sec 5 Run East on a random line through Sec 5
		Va 13° E
10	00	Dry branch SW
20	00	Set temporary 1/16 Sec Cor
40	00	Set temporary 1/16 Sec Cor
60	00	Set temporary 1/16 Sec Cor
80	60	Intersect N and S line 13 lks N of 1/16 Sec Cor on East boundary of NE 1/4 of Sec 5
		From which Cor Run N 89° 54' West on a true line through Sec 5
		Va 13° E
20	15	Set post 3 + 3 in + 4 ft 1 ft deep marked 1/16 Raised mound of Earth 2 ft high from 4 pits 18 + 24 + 12 in deep for 1/16 Sec Cor
40	30	Set post 3 + 3 in + 4 ft 1 ft deep marked 1/16 Raised mound

		of Earth 2 ft high from 4 pits 18 + 24 + 12 in deep for 1/16 Sec Cor
60	45	Set post 3 + 3 in + 4 ft 1 ft deep marked 1/16 Raised mound of Earth 2 ft high from 4 pits 18 + 24 + 12 in deep for 1/16 Sec Cor.
80	60	To 1/16 Sec Cor on West boundary of NW 1/4 of Sec 5
		Land Rolling
		Soil 2nd Rate
		From the 1/16 Sec Cor on East boundary of NE 1/4 of fractional Sec 6 Run West on a true line through fractional Sec 6.
		Va 13° E
18.	40	Intersect West boundary of Pawnee Indian Reservation 12. 70 Chs N of 1/2 Mile Cor on West Boundary of Pawnee Indian Reservation. Set post 3 + 3 in + 4 ft 1 ft deep marked C. C Raised mound of Earth 2 ft high from 3
October 13th 1875		pits 18 + 24 + 12 in deep for Closing Cor

General Description

This Township on three Western tiers of Secs is broken and intersected in every direction by ravines and small drains Bearing towards Cottonwood Creek which has its source in N Western part of Township and takes its Course through Township in a South Easterly direction. The land in this Township is composed of a Sandy loam of 2nd Rate. Excepting Secs 15. 22. 27 & 34 where Table land will be found of good 2nd Rate. and the remaining East and N E part of Township the land is rolling and Hilly and 2nd Rate.

On Western side of Township intersected by Cottonwood Creek Scrub Oak abounds in the Ravines Bearing to the Creek and Cottonwood upon its Banks. Water is abundant

in this part of Township in Small Springs and branches tributaries to it and in, Cottonwood Creek.

List of Names

A list of the names of the individuals employed to assist in running measuring or marking the lines and Corners described in the foregoing field Notes. of Township No 6 S of Range No 8 West of 6th Principal Meridian in the Ponca Indian Reservation in the State of Nebraska. Showing the respective Capacities in which they acted.

Joseph M Fairfield Compassman

H. G. Harvey Flagman

H B Snooks } Chainmen
J R Polin }

Patrick Williams } Roundmen
Thos Hannes }

We hereby certify that we have assisted Franklin Potter Deputy Surveyor in running marking and measuring the lines & corners of Township No 16 North of the base line Range No 8 West of the 6th Principal Meridian and that the said work has been ~~to the~~ in all respects to the best of our Knowledge and belief well and faithfully executed and the boundary monuments planted according to the instructions furnished by the Surveyor General of dimensions character construction & marking and in the manner as specifi~~fy~~ ~~ed~~ ficly described in the foregoing Field notes

Joseph H. Fairfield Compassman
H G Harvey Flagman
H B Snook Chainman
J R Tolin Chainman
Patrick William Moundman
Thos. Cannon Moundman

Subscribed and sworn to by the above named persons before me a Notary Pub for the County of Platte in the State of Nebraska this day of 18th and 19th days of November 1875

Saml C Smith

Notary Public for Platte County

State of Nebr Cass Co 55

Subscribed and sworn to by J.H. Fairfield H B Snooks & J.R. Polin before me this 4th day of Dec 1875 Witness my hand and seal the day aforesaid at Plattsmouth Cass Co Neb

C P. Moore
Clerk of the Dist Court

Township No 16 N. Range No 8. W of the 6th Pm

I Franklin Potter Deputy Surveyor do solemnly swear that in persuance of a contract with Jno R Clark surveyor of the public lands of The United States in the state of Nebraska bearing date of August 24th 1875 and in strict conformity to the laws of The United States and the instructions furnished by said Surveyor General I have faithfully surveyed the subdivisions of Fractional Township No 16 North of the base line. Range No. 8. West of the 6th principal meridian in said state and I do further solemnly swear that corner monuments are of dimensions character construction and marking and established in the manner as specifically described in the foregoing field notes and that the foregoing are the true and original field notes of such survey

Franklin Potter,
Deputy Surveyor

State of Iowa.
Scott County } S.S.

Subscribed by said Franklin Potter. Deputy Surveyor and sworn to before me a Notary Public in and for said County this 18th day of December A.D. 1875.

J. Goldsbury, N.P.

Surveyor Generals Office
Platte mouth Neb Feb 21st 1876

The foregoing field notes of the Survey of the Subdivisions of prac. Townships 16 N of Base Line of Range 8 W of 6th P.M. in the State of Nebraska into 40 acre tracts- Executed by Franklin Potter under his Contract No 99 dated Aug 21st 1875. in the month of Oct. 1875. having been critically examined, the necessary corrections and explanations made the said field notes with the Survey they describe are hereby approved

Jno. L. Clark

Surveyor General

Evd. Sch

397

T. K.

Township No 17

Range No 8

399 01

Field Notes
of the
Survey and Subdivision
into
40 Acre Tracts
of
Township No 27 North of the Base Line
and
Range No 8 West of the 6th Principal Meridian
in the
Pawnee Indian Reservation
in the
State of Nebraska

Executed by
Franklin Potter
Deputy Surveyor Under contract
No 99. Dated August 21st 1875

Survey

Commenced October 20th 1875
Completed November 11th 1875

Of

List of Names

—and—

Duties of Assistants

Wm H McBroom	Compassman
John H Martin	Flagman
Oscar Smith	Chainmen
S L Smith	
Willis Young	Meandmen
Neil McMillon	

T. 17. N. R. 8. W.

Index Diagram

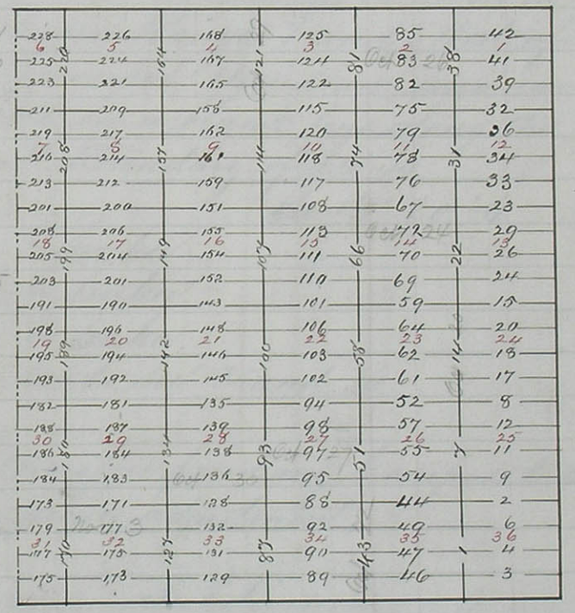

Town No 17 N Range No 8 W of 6th P. M.

To determine the proper adjustment of my Compass for the Sub division of this Township I commence at the Cor to Townships 17 & 18 North between Ranges 7 and 8 West of 6th Principal Meridian, and run North on a blank line along the East boundary of Sec 36.

Va 12° 20' E

20	00	To ¼ Sec Cor
40	00	To ¼ Sec Cor
60	00	To ¼ Sec Cor
80	00	To Cor to Secs 25 and 36.

I therefore find my Compass to be in proper adjustment.

Subdivision commenced Oct 20th 1875
Completed

Township No 14 N. Range No 8 West of 6th P.M.

		Forth on a true line between Sec.s 35 and 36
		Do. 12.20 E.
20	00	Set post 3 + 3 in + 4 ft 1 ft deep marked 1/16. Raised mound of Earth 2 ft high from 4 pits 12 + 24 + 12 in deep for 1/16 Sec Cor
28	00	Range course E.
40	00	Set post 3 + 3 in + 4 ft 1 ft deep marked 1/4 Raised mound of Earth 2 ft high from 4 pits 12 + 24 + 12 in deep for 1/4 Sec Cor
60	00	Set post 3 + 3 in + 4 ft 1 ft deep marked 1/16 Raised mound of Earth 2 ft high from 4 pits 12 + 24 + 12 in deep for 1/16 Sec Cor.
80	00	Set post 4 + 4 in + 4½ ft 1 ft deep Raised mound of Earth 2½ ft high from 4 pits 12 + 24 + 12 in deep for Cor to Sec.s 25 + 26 + 35 + 36
		High Table land
		Soil 1st Rate.

Township No 17 N. of Range No 8 West of 6th P. M.

		East on a random line between Secs 25 and 36
		Va 12° E
20	00	Set temporary 1/16 Sec Cor
40	00	Set temporary 1/4 Sec Cor
60	00	Set temporary 1/16 Sec Cor.
79	80	Intersect east boundary of Township 60 Links South of the Cor to Secs 25+ From which Cor Irun.
		S. 89° 34' West on a true line Between Secs 25 + 36
		Va 12
19	95	Set post 3+3 in + 4 ft 1 ft deep marked 1/16 Raised mound of Earth 2 ft high from 4 pits 12 + 24 + 12 in deep for 1/16 Sec Cor.
39	90	Set post 3+3 in + 4 ft 1 ft deep marked 1/4 Raised mound of Earth 2 ft high from 4 pits 12 + 24 + 12 deep for 1/4 Sec Cor.
59	85	Set post 3+3 in 4 ft 1 ft deep marked 1/16 Raised mound of Earth 2 ft high from 4 pits 12 + 24 + 12 in deep for 1/16 Sec Cor

Town 17 N 1 Range No 8 West of 6th P. M.

79	80	To Cor to Secs 25 + 26 + 35 + 36 High table land Soil first Rate
		From the 1/16 Sec Cor on the West boundary of the S. W 1/4 of Sec 36 Irun East on a random line through Sec 36.
		Va 12° E
8	00	Ravine Course S. E.
20	00	Set temporary 1/16 Sec Cor.
40	00	Set temporary 1/16 Sec Cor.
60	00	Set temporary 1/16 Sec Cor.
79	68	Intersect East b'd'y of Tp 25 links S. of 1/16 Sec Cor on East boundary S. E 1/4 of Sec 36. From which Cor Irun
		S. 89° 49' West on a true line through Sec 36
		Va. 12

Township No 17 N. Range No 8 West of 6 P.M.

19	92	Set post 3+3 in+4 ft 1 ft deep marked 1/16 Raised mound of Earth 2 ft high from 4 pits 12+24+12 in deep for 1/16 Sec Cor.
39	~~94~~ 84	Set post 3+3 in+4 ft 1 ft deep marked 1/16 Raised mound of Earth 2 ft high from 4 pits 12+24+12 in deep for 1/16 Sec Cor.
59	~~86~~ 76	Set post 3+3 in+4 ft 1 ft deep marked 1/16 Raised mound of Earth 2 ft high from 4 pits 12+24+12 in deep for 1/16 Sec Cor.
79	68	To 1/16 Sec Cor on West boundary of S. W 1/4 of Sec 36. High Table land Soil 1st Rate

From the 1/4 Sec Cor on West boundary of Sec 36 Run East on a random line through Sec 36.

Va. 12° E.

Township No 17 N. Range No 8 West of 6th P.M.

20	00	Set temporary 1/16 Sec Cor
40	00	Set temporary Center 1/4 Sec Cor
60	00	Set temporary 1/16 Sec Cor
79	56	Intersect East bdy of Tp. 34 links South of 1/4 Sec Cor on East boundary of Sec 36. From which Cor Run S 89° 45' 45" West on a true line through Sec 36. Va. 12° E
19	89	Set post 3+3 in+4 ft 1 ft deep marked 1/16 Raised mound of Earth 2 ft high from 4 pits 12+24+12 in deep for 1/16 Sec Cor.
39	78	Set post 3+3 in+4 ft 1 ft deep marked C 1/4 Raised mound of Earth 2 ft high from 4 pits 12+24+12 in deep for Center 1/4 Sec Cor.
59	67	Set post 3+3 in+4 ft 1 ft deep marked 1/16 Raised mound of Earth 2 ft high from 4 pits 12+24+12 in deep for 1/16 Sec Cor.

Township No 17 N Range No 8 West of 6th P.M.

79	56.	To 1/4 Sec Cor on West boundary of Sec 36 High table land Soil 1st Rate.
		From the 1/16 Sec Cor on West boundary of N.W. 1/4 of Sec 36 Drun East on a random line through Sec 36. Va. 12° E
20	00	Set temporary 1/16 Sec Cor.
40	00	Set temporary 1/16 Sec Cor
60	00	Set temporary 1/16 Sec Cor.
79	60	Intersect East Bdy of T.P. 50 links S of 1/16 Sec Cor on East boundary of the N.E. 1/4 of Sec 36. From which Cor Drun. S 89° 39' West on a true line through Sec 36 Va. 12° E
19	90	Set post 3 + 3 in + 4 ft 1 ft deep marked 1/16. Raised mound of Earth 2 feet high from 4 pits 12 + 24 + 12 in deep for 1/16 Sec. Cor.

Township No 17 N Range No 8 West of 6th P.M.

39	80	Set post 3 + 3 in + 4 ft 1 ft deep marked 1/16 Raised mound of Earth 2 feet high from 4 pits 12 + 24 + 12 in deep for 1/16 Sec Cor.
59	70	Set post 3 + 3 in + 4 ft 1 ft deep marked 1/16 Raised mound of Earth 2 ft high from 4 pits 12 + 24 + 12 in deep for 1/16 Sec. Cor.
79	60	To 1/16 Sec Cor on West boundary of N.W. 1/4 of Sec 36. High table land Soil 1st Rate
		North on a true line between Sec 25 + 26. Va. 12° 20' E
20	00	Set post 3 + 3 in + 4 ft 1 ft deep marked 1/16 Raised mound of Earth 2 feet high from pits 12 + 24 + 12 in deep for 1/16 Sec Cor.
39	00	Ravine Course N.E.
40	00	Set post 3 + 3 in + 4 ft 1 ft deep marked 1/4 Raised mound of Earth 2 ft high from 4 pits 12 + 24 + 12 in deep for 1/4 Sec Cor.

Township No 17 N of Range No 8 West of 6th P.M.

60	00	Set post 3+3 in 4 ft 1 ft deep marked 1/16 Raised mound of Earth 2 ft high from 4 pits 12+24+12 in deep for 1/16 Sec Cor.
80	00	Set post 4+4 in 4½ ft 1 ft deep Raised mound of Earth 2½ ft high from 4 pits 12+24+12 in deep for Cor to Secs. 23. 24. 25. 26. High table land Soil 1st Rate

East on a random line between Secs. 24 and 25.

Va. 12° E

12	00	Ravine Course N. W.
20	00	Set temporary 1/16 Sec Cor
40	00	Set temporary 1/4 Sec Cor
52	00	Ravine Course N. E.
60	00	Set temporary 1/16 Sec Cor
78	00	Ravine
80	08	Intersect east boundary of Township 13 links South of Cor to Sec 24 + 25. From which Cor Irun. Va. S 89° 54' West on a true line

Township No 17 N Range No 8 West of 6th P.M.

Between Secs. 24 and 25

Va. 12° E

20	02	Set post 3+3 in 4 ft 1 ft deep marked 1/16 Raised mound of Earth 2 feet high from 4 pits 12+24+12 in deep for 1/16 Sec Cor.
40	04	Set post 3+3 in + 4 ft 1 ft deep marked 1/4 Raised mound of Earth 2 ft high from 4 pits 12+24+12 in deep for 1/4 Sec Cor.
60	06	Set post 3+3 in 4 ft 1 ft deep marked 1/16 Raised mound of Earth 2 ft high from 4 pits 12+24+12 in deep for 1/16 Sec Cor.
80	08	To Cor to Secs. 23. 24. 25. 26. Land Broken Soil 2nd Rate

From the 1/16 Sec Cor on the ~~East~~ West boundary of the S. W. 1/4 of Sec 25 I run N East on a random line through Sec 25.

Va. 12° E

Township No 17 N Range No 8 West of 6th P. M.

20	00	Set temporary 1/16 Sec Cor
40.	00	Set temporary 1/16 Sec Cor
60	00	Set temporary 1/16 Sec Cor.
79.	92	Intersect the East boundary of Township 40 links South of the 1/16 Sec Cor on the ~~N.~~ S E 1/4 of Sec 25 From which Cor Irun. S 89° 43' West on a true line ~~Between~~ through Sec ~~24 and 25~~ Va. 12° E
19	98	Set post 3+3 in 4 ft 1 ft deep marked 1/16 Raised mound of Earth 2 feet high from 4 pits 12+24+12 in deep for 1/16 Sec. Cor.
39.	96	Set post 3+3 in 4 ft 1 ft deep marked 1/16 Raised mound of Earth 2 feet high from 4 pits 12+24+12 in deep for 1/16 Sec Cor.
59	94	Set post 3+3 in 4 ft 1 ft deep marked 1/16 Raised mound of Earth 2 feet high from 4 pits 12+24+12 in deep for 1/16 Sec Cor.

Township No 17 N Range No 8 West of 6th P. M.

79.	92	To the 1/16 Sec Cor on the West boundary of the S. W 1/4 of Sec 25. High table land Soil 1st Rate.
		From the 1/4 Sec Cor on the West boundary of Sec 25 Irun East on a random line through Sec 25. Va. 12° E
3	00	Ravine N. E
20	00	Set temporary 1/16 Sec Cor
28.	00	Ravine N. E.
40	00	Set temporary Center 1/4 Sec Cor
60	00	Set temporary 1/16 Sec Cor.
64.	00	Ravine N. W
80	00	Intersect East Bdy of Twp 50 Links S of 1/4 Sec Cor on East boundary of Sec 25. From which Cor Irun S. 89° 39' West on a true line through Sec 25. Va. 12° E

Township No 17 N Range No 8 West of 6th P.M.

20	00	Set post 3 + 3 in + 4 ft 1 ft deep marked 1/16 Raised mound of Earth 2 ft high from 4 pits 12 + 24 + 12 in deep for 1/16 Sec Cor.
40	00	Set post 3 + 3 in 4 ft 1 ft deep marked 1/4 Raised mound of Earth 2 ft high from 4 pits 12 + 24 + 12 in deep for Center 1/4 Sec Cor.
60	00	Set post 3 + 3 in 4 ft 1 ft deep marked 1/16 Raised mound of Earth 2 ft high from 4 pits 12 + 24 + 12 in deep for 1/16 Sec Cor.
80	00	To the 1/4 Sec Corner on the West boundary of Sec 25. High table land Soil 1st Rate

From the 1/16 Sec Cor on the West boundary of the N W 1/4 of Sec 25. Irun East on a random line through Sec 25

Va. 12° E

Township No 17 N Range No 8 West of 6th P.M.

15	00	Ravine Course N.E.
20	00	Set temporary 1/16 Sec Cor
22	00	Ravine Course N.W.
40	00	Set post temporary 1/16 Sec Cor
55	00	Ravine Course N.
60	00	Set temporary 1/16 Sec. Cor.
70	00	Ravine N.E.
79	80	Intersect East Bay of T.P. 37 links South of 1/16 Sec Cor on the East boundary of the N.E. 1/4 of Sec 25. From which Cor Irun S 89° 44' West on a true line through Sec 25. Va. 12° E
19	95	Set post 3 + 3 in 4 ft + 1 ft deep marked 1/16 Raised mound of Earth 2 ft high from 4 pits 12 + 24 + 12 in deep for 1/16 Sec Cor.
39	90	Set post 3 + 3 + in 4 ft + 1 ft deep marked 1/16 Raised mound of Earth 2 ft high from 4 pits 12 + 24 + 12 in deep for 1/16 Sec Cor.

Township No 17 N Range No 8 West of 6th P. M.

59	85	Set post 3 + 3 in + 4 ft. 1 ft deep marked 1/16 Raised mound of Earth 2 ft high from 4 pits 12 + 24 + 12 in deep for 1/16 Sec Cor.
79.	80	To the 1/16 Sec Cor on the West boundary of the N. W. 1/4 of Sec 25. Land Broken Soil 1st Rate
		North on a true line between Secs 23 and 24 Va. 12° 20' E.
20.	00	Set post 3 + 3 in + 4 ft 1 ft deep marked 1/16 Raised mound of Earth 2 feet high from 4 pits 12 + 24 + 12 in deep for 1/16 Sec. Cor.
24	00	Ravine Course N. W.
40.	00	Set post 3 + 3 in + 4 ft 1 ft deep marked 1/4 Raised mound of Earth 2 ft high from 4 pits 12 + 24 + 12 in deep for 1/4 Sec. Cor.

Township No 17 N Range No 8 West of 6th P. M.

60	00	Set post 3 + 3 in + 4 ft 1 ft deep marked 1/16 Raised mound of Earth 2 ft high from 4 pits 12 + 24 + 12 in deep for 1/16 Sec Cor.
80	00	Set post 3 + 3 in + 4 ft 1 ft deep ~~marked 1/16~~ Raised mound of Earth 2 ft high from 4 pits 12 + 24 + 12 in deep for Cor to Secs 13. 14. 23 and 24. High table land Soil 1st Rate Oct. 20th 1875
		East on a random line between Secs 13 and 24. Va. 12° E.
6.	00	Ravine Course N.
20	00	Set temporary 1/16 Sec Cor.
35	00	Ravine Course N.E.
40	00	Set temporary 1/4 Sec Cor
60	00	Set temporary 1/16 Sec Cor
79	48	Intersect East bdy. of Twp 0 Links South of Cor to Secs 13 and 24

Township No 17 N Range No 8 West of 6th P M

From which Cor I run
S 89°.56' West on a true line
Between Secs. 13 and 24.
Va. 12° E

19 87 Set post 3 + 3 in + 4 ft 1 ft deep
marked 1/16 Raised mound of
Earth 2 ft high from 4 pits
12 + 24 + 12 in deep for 1/16 Sec. Cor.

39. 74 Set post 3 + 3 in + 4 ft 1 ft deep
marked 1/4 Raised mound of
Earth 2 feet high from 4 pits
12 + 24 + 12 in deep for 1/4 Sec. Cor.

59. 61 Set post 3 + 3 in + 4 ft 1 ft deep
marked 1/16 Raised mound of Earth
2 ft high from 4 pits 12 + 24 + 12
in deep for 1/16 Sec. Cor.

79. 48 To Cor to Sec 13. 14. 23 and 24.

Land Sloping & Broken
Soil 2nd Rate

Township No 17 N Range No 8 West of 6th P. M.

From the 1/16 Cor on the West boundary
of the S. W 1/4 of Sec 24
I run east on a random line
through Sec 24
Va. 12° E

3 00 Ravine Course N.W.
20 00 Set temporary 1/16 Sec Cor
24 00 Ravine Course N.W.
30 00 Ravine Course N.W.
40 00 Set temporary 1/16 Sec Cor.
60 00 Set temporary 1/16 Sec Cor
67 00 Ravine Course N
76 00 Ravine Course S.E.
79. 96 Intersect East bdy of Twp 45 links
North of the 1/16 Sec Cor on the
East boundary of the S.E 1/4 of
Sec 24 From which Cor I run
N 89° 41' West on a true line
through Sec 24.
Va. 12° E

Township No 14 N. Range No 8 West of 6th P.M.

19.99		Set post 3+3 in 4 ft 1 ft deep marked 1/16 Raised mound of Earth 2 feet high from 4 pits 12+24+12 in deep for 1/16 Sec Cor.
39 98		Set post 3+3 in 4 ft 1 ft deep marked 1/16 Raised mound of Earth 2 ft high from 4 pits 12+24+12 in deep for 1/16 Sec Cor.
59.97		Set post 3+3 in 4 ft 1 ft deep marked 1/16 Raised mound of Earth 2 ft high from 4 pits 12+24+12 in deep for 1/16 Sec Cor.
79.96		To the 1/16 Sec Cor on the West boundary of the SW 1/4 of Sec 24. Sand Broken Soil 2nd Rate
		From the 1/4 Sec Cor on the West boundary of Sec 24 Iron East on a random line through Sec 24 Va. 12° E.

Township No 14 N. Range No 8 West of 6th P.M.

20 00		Set temporary 1/16 Sec Cor
26 50		Ravine Course W.
40 00		Set temporary Center 1/4 Sec Cor.
52 50		Ravine Course W.
60 00		Set temporary 1/16 Sec Cor
79 88		Intersect East Bdy of 5th 18 links South of 1/4 Sec Corner on East boundary of Sec 24 From which Cor Iron. S 89° 52' West on a true line Sec 24. Va. 12° E.
19 97		Set post 3+3 in 4 ft 1 ft deep marked 1/16 Raised mound of Earth 2 ft high from 4 pits 18+24+12 in deep for 1/16 Sec Cor.
39 94		Set post 3+3 in 4 ft 1 ft deep marked 1/4. Raised mound of Earth 2 ft high from 4 pits 18+24+12 in deep for Center 1/4 Sec Cor.

Township No 17 N Range No 8 West of 6th P. M.

59	91	Set post 3+3 in 4 ft 1 ft deep marked 1/16 Raised mound of Earth 2 ft high from 4 pits 18+24+12 in deep for 1/16 Sec. Cor.
79	88	To the 1/4 Sec Cor on West boundary of Sec 24.

Sand Broken
Soil 2nd Rate

From the 1/16 Sec Cor on the West boundary of the N.W 1/4 of Sec 24 Drum East on a random line through Sec 24

Va. 12° E

11	00	Ravine Course N.W.
20	00	Set temporary 1/16 Sec Cor
40	00	Set temporary 1/16 Sec Cor
48	00	Ravine Course N.W.
60	00	Set temporary 1/16 Sec Cor
67	00	Ravine Course N.W.
79	64	Intersect East Cdy Trp 40 Links N at 1/16 Sec Cor on the East boundary of the N.E 1/4 of Sec 24. From which Cor Drum

Township No 17 N Range No 8 West of 6th P. M.

N 89° 43' West on a true line through Sec 24

Va. 12° E

19	91	Set post 3+3 in 4 ft 1 ft deep marked 1/16 Raised mound of Earth 18+24+12 in deep for 1/16 Sec Cor.
39	82	Set post 3+3 in 4 ft 1 ft deep marked 1/16 Raised mound of Earth 18+24+12 in deep for 1/16 Sec Cor.
59	73	Set post 3+3 in 4 ft 1 ft deep marked 1/16 Raised mound of earth 18+24+12 in deep for 1/16 Sec Cor.
79	64	To the 1/16 Sec Cor on the West boundary of the ~~NE~~ NW 1/4 of Sec 24

Sand Broken
Soil 2nd Rate

Township No 17 N Range No 8 West of Cth P. M.

North on a true line Between Secs 13 and 14.

Va. 12° 20' E

20 00 Set post 3 + 3 in 4 ft 1 ft deep marked 1/16 Raised mound of Earth 2 ft high from 4 pits 18 + 24 + 12 in deep for 1/16 Sec. Cor

30 00 Timber Creek 18 lks wide Course S ~~Eth~~ E ~~S E~~

32 00 Lime ~~Leave~~ Creek 18 lks wide Course S ~~N.E.~~ S. E

40 00 Set post 3 + 3 in 4 ft 1 ft deep marked 1/4 Raised mound of Earth 2 ft high from 4 pits 18 + 24 + 12 in deep for 1/4 Sec. Cor

60 00 Set post 3 + 3 in 4 ft 1 ft deep marked 1/16 Raised mound of Earth 2 ft high from 4 pits 18 + 24 + 12 in deep for 1/16 Sec. Cor.

80 00 Set post ~~4 + 4~~ in + 4 ft 1 ft deep marked 1/16 Raised mound of Earth 2 ft high from 4 pits 18 + 24 + 12 in deep for Cor to Secs 11. 12. 13 and 14.

Sloping & Bottom land

Soil 1st Rate.

Township No 17 N Range No 8 West of Cth P. M.

East on random line between Sec 12 and 13

Va. 12° E

9 00 Ravine Course, S.

20 00 Set temporary 1/16 Sec Cor

40 00 Set temporary 1/4 Sec Cor

60 00 Set temporary 1/16 Sec Cor

79 76 Intersect the East boundary of Township 30 Links North of Corner to Secs 12 & 13 From which Cor I run N 89° 47' West on a true line Between Secs 12 and 13

Va. 12° E

19 94 Set post 3 + 3 in + 4 ft 1 ft deep marked 1/16 Raised mound of Earth 2 ft high from 4 pits 18 + 24 + 12 in deep for 1/16 Sec. Cor.

39 88 Set post 3 + 3 in + 4 ft 1 ft deep marked 1/4 Sec. Raised mound of Earth 2 ft high from pits 18 + 24 + 12 in deep for 1/4 Sec. Cor.

Township No 1 N Range No 8 West of 6th P.M.

59	82	Set post 3 + 3 in + 4 ft 1 ft deep marked 1/16 Raised mound of Earth 2 ft high from pits 18 + 24 + 12 in deep for 1/16 Sec. Cor.
79	76	To Cor to Sec 11. 12. 13 + 14.
		Sloping and Bottom land
		Soil 1st Rate
		From the 1/16 Sec Cor on the West boundary of the S.W. 1/4 of Sec 13. Iron East on a random line through Sec 13
		Va. 12° E
7.	46	Ravine. Stream, 5 Links wide. N.E.
20	00	Set temporary 1/16 Sec Cor.
40	00	Set temporary 1/16 Sec Cor
		Enter Creek bottom.
43	77	Stream. 4 Links wide. Course N.E.
57	00	Ravine Course N.E.
60	00	Set temporary 1/16 Sec Cor.
79.	44	Intersect E Bdy. of Township [illegible] 10 links North of the 1/16 Sec Cor on the East boundary of the S.E. 1/4 of Sec 13

Township No 1 N Range No 8 West of 6th P.M.

		From which Cor Iron. N 89° 56' West on a true line through Sec 13.
		Va. 12° E
19	86	Set post 3 + 3 in 4 ft + 1 ft deep marked 1/16 Raised mound of Earth 2 ft high from 4 pits 18 + 24 + 12 in deep for 1/16 Sec. Cor.
39	72	Set post 3 + 3 in + 4 ft 1 ft deep marked 1/16 Raised mound of Earth 2 ft high from 4 pits 18 + 24 + 12 in deep for 1/16 Sec. Cor.
59	58	Set post 3 + 3 in 4 ft + 1 ft deep marked 1/16 Raised mound of Earth 2 ft high from 4 pits 18 + 24 + 12 in deep for 1/16 Sec. Cor.
79	44	To the 1/16 Sec Cor on the West boundary of the S.W. 1/4 of Sec 13.
		Land Bottom
		Soil 1st Rate

Township No 14 N Range No 8 West of 6th P.M.

From the 1/4 Sec cor on the West Boundary of Sec 13 Drun East on a random line through Section 13.

Va. 12° E

13.44	Timber Creek.	25 lks Wide. N.E.
18.36	Timber Creek	25 lks Wide. S.E.
20.00	Set temporary 1/16 Sec cor.	
34.00	Ravine Course S. W.	
40.00	Set temporary Center 1/4 Sec cor.	
60.00	Set temporary 1/16 Sec cor.	
79.60	Intersect East side of Town Sip - 20 links North of 1/4 Sec cor on East boundary of Sec 13.	

From which cor Drun

N 89° 51' West on a true line through Sec 13.

Va. 12° E

19.90	Set post 3 x 3 x 4in 4 ft 1 ft deep marked 1/16. Raised mound of Earth 2 ft high from 4 pits 18 x 24 x 12 in deep for 1/16 Sec cor.

Town No 14 N Range No 8 West of 6th P.M.

39.80	Set post 3 x 3 in x 4 ft 1 ft deep marked 1/4 Raised mound of Earth 2 ft high from 4 pits 18 x 24 x 12 in deep for Center 1/4 Sec cor.
59.70	Set post 3 x 3 in x 4 ft 1 ft deep marked 1/16 Raised mound of earth 2 ft high from 4 pits 18 x 24 x 12 in deep for 1/16 Sec cor
79.60	To 1/4 Sec cor. on West Boundary of Sec 13.

Land Bottom
Soil first Rate

Township No 17 N Range No 8 West of 6th P. M.

From the 1/16 Sec Cor on the West boundary of the N.W. 1/4 of Sec 13 I run East on a random line through Sec 13

Va. 12° E

11	00	Ravine Course S. E.
20	00	Set temporary 1/16 Sec Cor
35	00	Ravine Course S.
37	00	Leave Bottom N.W. & S.E.
40	00	Set temporary 1/16 Sec Cor.
60	00	Set temporary 1/16 Sec Cor
79	68	Intersect East b'd'y of Tp. 40 links North of the 1/16 Sec Cor on the N. E. 1/4 of Sec 13. From which Cor I run N 89° 43' West on a true line through Sec 13.

Va. 12° E

19	92	Set post 3 + 3 in 4 ft 1 ft deep marked 1/16 Raised mound of Earth 2 ft high from 4 pits 18 + 24 + 12 in deep for 1/16 Sec Cor.

28.

30.

Township No 14 N. Range No 8 W of 6th P. M.

39	84	Set post 3 + 3 in 4 ft 1 ft deep marked 1/16 Raised mound of earth 2 ft high from 4 pits 18 + 24 + 12 in deep for 1/16 Sec Cor
59	76	Set post 3 + 3 in 4 ft 1 ft deep marked 1/16 Raised mound of Earth 2 ft high from 4 pits 18 + 24 + 12 in deep for 1/16 Sec Cor.
79	68	To the 1/16 Cor on the West boundary of the W 1/4 of Sec 13.

Land Sloping and Bottom
Soil 1st Rate
Oct. 21st 1875

31

Township No 14 N Range No 8 West of 6th P. M.

31/435

		Path on a true line between Secs. 11 and 12
		Va 12° 20' E
20	00	Set post 3 + 3 in + 4 ft 1 ft deep marked 1/16 Raised mound of Earth 2 ft high from 4 pits 18 + 24 + 12 in deep for 1/16 Sec Cor
40	00	Set post 3 + 3 in 4 ft 1 ft deep marked 1/4 Raised mound of Earth 2 ft high from 4 pits 18 + 24 + 12 in deep for 1/4 Sec Cor
60	00	Set post 3 + 3 in + 4 ft 1 ft deep marked 1/16 Raised mound of Earth 2 ft high from 4 pits 18 + 24 + 12 in deep for 1/16 Sec. Cor
62	00	Ravine Course E.
70	00	Set post 4 + 4 in + 4½ ft 1 ft deep Raised mound of Earth 2½ ft high from 4 pits 18 + 24 + 12 in deep for Cor to Secs 1. 2. 11 and 12.

Land Rolling
Soil 1st Rate

Township No 17 N Range No 8 West of 6th P.M.

East on a random line between Secs 1 and 12

Va. 12° E

20 00 Set temporary 1/16 Sec Cor
21 00 Ravine Course N.E.
40 00 Set temporary 1/4 Sec Cor
60 00 Set temporary 1/16 Sec Cor.
65 00 enter Bottom N & S
79 80 Intersect east boundary of Township 35 links North of the Cor to Secs 1 and 12. From which Cor Irun. N 89° 45' West on a true line Between Secs 1 and 12.

Va. 12° E

19 95 Set post 3 + 3 in + 4 ft 1 ft deep marked 1/16 Raised mound of Earth 2 ft high from 4 pits 18 + 24 + 12 in deep for 1/16 Sec Cor.
39 90 Set post 3 + 3 in + 4 ft 1 ft deep marked ~~1/16~~ 1/4 Raised mound of Earth 2 ft high from 4 pits 18 + 24 + 12 in deep for 1/4 Sec Cor

Township No 17 N Range No 8 West of 6th P.M.

59 85 Set post 3 + 3 in + 4 ft 1 ft deep marked 1/16 Raised mound of Earth 2 ft high from 4 pits 18 + 24 + 12 in deep for 1/16 Sec. Cor.
79.80 To Cor to Secs 1, 2, 11 and 12
Land Rolling
Soil 1st Rate

From the 1/16 Cor on the West boundary of the S.W 1/4 of Sec 12 Irun East on a random line ~~between~~ through Sec 12.

Va. 12° E

20 00 Set temporary 1/16 Sec Cor
40 00 Set temporary 1/16 Sec Cor.
60 00 Set temporary 1/16 Sec Cor
65 00 Ravine Course S.E.
79 88 Intersect East bdy of Tp 40 links N of the 1/16 Cor on the S.E 1/4 of Sec 12. From which Cor Irun. N 89° 43' West on a true line through Sec 12.

Va. 12° E

Township No 17 N Range No 8 West of 6th P.M.

19	97	Set post 3+3 in + 4 ft 1 ft deep marked 1/16 Raised mound of Earth 2 ft high from 4 pits 18+24+12 in deep for 1/16 Sec Cor.
39	94	Set post 3+3 in + 4 ft 1 ft deep marked 1/16 Raised mound of earth 2 ft high from 4 pits 18+24+12 in deep for 1/16 Sec Cor.
59.	91	Set post 3+3 in + 4 ft 1 ft deep marked 1/16 Raised mound of Earth 2 ft high from 4 pits 18+24+12 in deep for 1/16 Sec Cor.
79.	88	To the 1/16 Cor on the West boundary of the S.W. 1/4 of S 12.

Land Rolling
Soil 1st Rate

From the 1/4 Sec Cor on the West Boundary of Sec 12 Run East on a random line through Sec 12
Va. 12° E

Township No 17 N. Range No 8 West, of 6th P.M.

20	00	Set temporary 1/16 Sec Cor.
34	00	Ravine Course S.E.
40	00	Set temporary Center 1/4 Sec Cor
60	00	Set temporary 1/16 Sec Cor.
70	00	Creek Bottom
79.	92	Intersect East b'dy of Tp. 36 links N of the 1/4 Sec Cor on the East boundary of Sec 12. From which Cor Run N. 89° 45' West on a true line through Sec 12.

Va 12° E

19	98	Set post 3+3 in + 4 ft 1 ft deep marked 1/16 Raised mound of Earth 2 ft high from 4 pits 18+24+12 in deep for 1/16 Sec Cor
39	96	Set post 3+3 in + 4 ft 1 ft deep marked C 1/4 Raised mound of Earth 2 ft high from 4 pits 18+24+12 in deep for Center 1/4 Sec Cor.
59	94	Set post 3+3 in + 4 ft 1 ft deep marked 1/16 Raised mound of Earth 2 ft high from 4 pits 18+24+12

Township No 17 N. Range No 8 West of 6th P.M.

		in deep for 1/16 Sec Cor
79	92	To 1/4 Sec Cor on West boundary of Sec 12.
		Lana Rolling
		Soil first Rate
		From the 1/16 Sec Cor on the West Boundary of the N.W. 1/4 of Sec 12 Irun East on a random line through Sec 12
		Va. 12° 15' E.
20	00	Set temporary 1/16 Sec Cor
31	00	Ravine Course S.
40	00	Set temporary 1/16 Sec Cor
60	00	Set temporary 1/16 Sec Cor
62	50	Creek Bottom N.A.S.
79	80	Intersect East Bdy of Tp 36 links North of the 1/16 Sec Cor on East Boundary of the N E 1/4 of Sec 12 From which Cor Irun N 89° 45' West on a true line through Sec 12
		Va. 12° 15' E.

Township No 17 N Range No 8 West of 6th P.M.

19	95	Set post 3 + 3 in + 4 ft 1 ft deep marked 1/16 Raised mound of Earth 2 ft high from 4 pit 18 + 24 + 12 in deep for 1/16 Sec Cor
39.	90	Set post 3 + 3 in + 4 ft 1 ft deep marked 1/16 Raised mound of Earth 2 ft high from 4 pit 18 + 24 + 12 in deep for 1/16 Sec Cor
59	85	Set post 3 + 3 in + 4 ft 1 ft deep marked 1/16 Raised mound of Earth 2 ft high from pit 18 + 24 + 12 in deep for 1/16 Sec Cor.
79	80	To 1/16 Sec Cor on West boundary of N W 1/4 of Sec 12.
		Lana Rolling
		Soil first Rate

Township No 17 N Range No 8 West of 6th P.M.

North on a random line between Sec 1 and 2

Va 12° 20' E.

20 00 Set temporary 1/16 Sec Cor
40 00 Set temporary 1/4 Sec Cor
50 00 Ravine Course E
60 00 Set temporary 1/16 Sec Cor.
75 00 Creek 15 lks wide Course S.E.
75 44 Intersect North Boundary of Township 76 Links West of Cor to Secs 1 and 2.
From which Cor Iron S. 34' West on a true line Between Secs 1 and 2

Va. 12° 20' E

15 44 Set post 3 + 3 in + 4 ft 1 ft deep marked 1/16 Raised mound of Earth 2 ft high from 4 pits 18 + 24 + 12 in deep for 1/16 Sec Cor
35 44 Set post 3 + 3 in + 4 ft 1 ft deep marked 1/4 Raised mound of Earth 2 ft high from 4 pits 18 + 24 + 12 in deep for 1/4 Sec Cor

Township No 17 N Range No 8 West of 6th P.M.

55 44 Set post 3 + 3 in + 4 ft 1 ft deep marked 1/16 Raised mound of Earth 2 ft high from 4 pits 18 + 24 + 12 in deep for 1/16 Sec Cor.
75 44 To Cor to Secs 1. 2. 11 and 12.

Lana Rolling
Sort first Rate

From the 1/16 Sec Cor on the West Boundary of the SW 1/4 of Sec 1 Iron East on a random line through Sec 1

Va 12° E

20 00 Set temporary 1/16 Sec Cor
22 00 Ravine Course N.W.
40 00 Set temporary 1/16 Sec Cor
44 00 Creek Bottom N.W. + S.E.
60 00 Set temporary 1/16 Sec Cor
62 40 Creek 20 lks wide Course S.E.
72 60 Creek 10 lks wide Course N.E.
74 40 Creek 25 lks wide Course S.E.

Township No 17 N Range No 8 West of C P M

79.92		Intersect east boundary of Township 40 links North of 1/16 Sec Cor on the S E 1/4 of Sec 1 From which Cor Irun. N 89° 43' West on a true line through Sec 1 Va. 12° E
19.98		Set post 3 + 3 in + 4 ft 1 ft deep marked 1/16 Raised mound of Earth 2 ft high from 4 pits 18 + 24 + 12 in deep for 1/16 Sec. Cor.
39.96		Set post 3 + 3 in + 4 ft 1 ft deep marked 1/16 Raised mound of earth 2 ft high from 4 pits 18 + 24 + 12 in deep for 1/16 Sec Cor.
59.94		Set post 3 + 3 in + 4 ft 1 ft deep marked 1/16 Raised mound of earth 2 ft high from pits 18 + 24 + 12 in deep for 1/16 Sec. Cor.
79.92		To 1/16 Sec Cor on the West Boundary of the SW 1/4 of Sec 1 Land Bottom Soil first Rate

Township No 17 North Range No 8 West of C P M

		From the 1/4 Sec Cor on the West boundary of Sec 1 Irun East on a random line through Sec 1 Va 12° E
14	00	Creek Bottom, N W & S E
20	00	Set temporary 1/16 Sec Cor
26	00	Ravine N
40	00	Set temporary C 1/4 Sec Cor
53	00	Creek 7 lks Wide Course SE
60	00	Set temporary 1/16 Sec Cor
64	30	Creek 10 links Wide SW
76	00	Leave Creek Bottom N.W. & S E
79	60	Intersect East Bd of Tp 40 lks N of 1/4 Sec Cor on East boundary of Sec 1. from which Cor Irun N 89°. 43' West on a true line through Sec 1 Va 12° E
19	90	Set post 3 + 3 in + 4 ft 1 ft deep marked 1/16 Raised mound of earth 2 ft high from 4 pits 18 + 24 + 12 in deep for 1/16 Sec Cor
39	80	Set post 3 + 3 in + 4 ft 1 ft deep marked C 1/4 Raised mound of earth 2 ft high from 4 pits 18 + 24 + 12 in deep for Center 1/4 Sec Cor
59	70	Set post 3 + 3 in + 4 ft 1 ft deep marked 1/16 Raised mound of earth 2 ft high from 4 pits 18 + 24 + 12 in deep for 1/16 Sec Cor

Township No 17 N Range No 8 West of 6th P.M.

79	60	To 1/4 Sec Cor on West boundary of Sec 1 Land Rolling and bottom Soil first Rate
		From the 1/16 Sec Cor on the West boundary of the NW 1/4 of Sec 1 Drew East on a random line through Sec 1 Va 12° E
5	00	Creek 10 lks wide. SE
9	00	Creek 10 lks wide NE
20	00	Set temporary 1/16 Sec Cor
22	60	Creek 10 lks wide SE
40	00	Set temporary 1/16 Sec Cor
54	00	Creek 5 lks wide Course SE
60	00	Set temporary 1/16 Sec Cor
60	75	Ravine SW
79	44	Intersect ~~[illegible]~~ East bdry of 7 1/2 50 lks N of the 1/16 Sec Cor on the East boundary of NE 1/4 of Sec 1 From which Cor Drew N 89° 39' West on a true line through Sec 1 Va 12° E
19	86	Set post 3 x 3 in x 4 ft 1 ft deep marked 1/16 Raised mound of Earth 2 ft high from 4 pits 18 x 24 x 12 in deep for 1/16 Sec Cor
39	72	Set post 3 x 3 in x 4 ft 1 ft deep marked 1/16 Raised mound of Earth 2 ft high from 4 pits 18 x 24 x 12 in

Town No 17 N Range No 8 West of 6th P.M.

		deep for 1/16 Sec Cor
59	58	Set post 3 x 3 in and 4 ft 1 ft deep marked 1/16 Raised mound of Earth 2 ft high from 4 pit 18 x 24 x 12 in deep for 1/16 Sec Cor
79	44	To 1/16 Sec Cor on West boundary of NW 1/4 of Sec 1 Land Bottom Soil first Rate
		North on a true line between Sec 34 and 35 Va 12° 20' E
20	00	Set post 3 x 3 in x 4 ft 1 ft deep marked 1/16 Raised mound of Earth 2 ft high from 4 pit 18 x 24 x 12 in deep for 1/16 Sec Cor

Town No 17 N Range No 8 West of Cr P M

40	00	Set post 3 + 3 in + 4 ft 1 ft deep marked 1/4 Raised mound of Earth 2 ft high from 4 pits 18 + 24 + 12 in deep for 1/4 Sec Cor
41	00	Ravine NW
60	00	Set post 3 + 3 in + 4 ft 1 ft deep marked 1/16 Raised mound of Earth 2 ft high from 4 pits 18 + 24 + 12 in deep for 1/16 Sec Cor
80	00	Set post 4 + 4 in + 4 1/2 ft 1 ft deep Raised mound of Earth 2 1/2 ft high from 4 pits 18 + 24 + 12 in deep for Cor to Secs 26. 27. 34 and 35

High Table land
Soil first Rate
Oct. 22d 1875

East on a random line between Secs 26 and 35

Va 12° E

Township No 17 N Range No 8 West of Cr P M

3	00	Ravine Course N E
20	00	Set temporary 1/16 Sec Cor
33	00	Ravine Course N E
40	00	Set Temporary 1/4 Sec Cor
43	00	Ravine Course N E
60	00	Set temporary 1/16 Sec Cor
66	00	Ravine
79	92	Intersect N and S line 8 links North of Cor to Sec 25. 26 35 and 36 From which Cor Iron N 89° 5 1/2 West on a true line Between Secs 26 and 35 Va. 12° E N
19	98	Set post 3 + 3 in + 4 ft 1 ft deep marked 1/16 Raised mound of Earth 2 ft high from 4 pits 18 + 24 + 12 in deep for 1/16 Sec Cor
39	96	Set post 3 + 3 in + 4 ft 1 ft deep marked 1/4 Raised mound of Earth 2 ft high from 4 pits 18 + 24 + 12 in deep for 1/4 Sec Cor
59	94	Set post 3 + 3 in + 4 ft 1 ft deep marked 1/16 Raised mound of

Township No 17 N Range No 8 West of 6th P.M.

		Earth 18 + 24 + 12 in deep for 1/16 Sec Cor
79	92	To Cor to Secs 26 27 34 & 35
		Land Rolling and Table
		Soil 1st and 2d Rate
		From the 1/16 Sec Cor on the West Boundary of the S.W. 1/4 of Sec 35 Iron East on a random line through Sec 35
		Va. 12° E
20	00	Set temporary 1/16 Sec Cor
37	00	Ravine Course N.E.
40	00	Set temporary 1/16 Sec Cor
57	00	Ravine Course N.E.
60	00	Set temporary 1/16 Sec Cor
68	00	Ravine Course N.W.
79	92	Intersect N and S line 20 links North of the 1/16 Sec Cor on the East boundary of the S.E. 1/4 of Sec 35 From which Cor I run N 89° 51' West on a true line through Sec 35
		Va. 12° E

Township No 17 N Range No 8 West of 6th P.M.

19	98	Set post 3 + 3 in 4 ft 1 ft deep marked 1/16 Raised mound of Earth 2 feet high from 4 pits 18 + 24 + 12. 2 in deep for 1/16 Sec Cor
39	96	Set post 3 + 3 in 4 ft 1 ft deep marked 1/16 Raised mound of Earth 2 ft high from 4 pits 18 + 24 + 12 in deep for 1/16 Sec Cor
59	94	Set post 3 + 3 in 4 ft 1 ft deep marked 1/16 Raised mound of Earth 2 ft high from 4 pits 18 + 24 + 12 in deep for 1/16 Sec Cor
79	92	To 1/16 Sec Cor on the west Boundary of the S.W. 1/4 of Sec 35.
		Rolling & table land
		Soil first Rate
		From the 1/4 Sec Cor on the West Boundary of Sec 35 Iron East on a random line through Sec 35
		Va. 12° E

Township No 17 N Range No 8 West of 6th P.M.

5	00	Ravine Course N.
15	00	Ravine Course N.E.
20	00	Set temporary 1/16 Sec Cor
40	00	Set temporary C 1/4 Sec Cor
55	00	Ravine Course N.E.
60	00	Set temporary 1/16 Sec Cor
67	00	Ravine Course S.E.
70	00	Ravine Course S.
79	96	Intersect North and South line 12 links South of the 1/4 Sec Cor on the East boundary of Sec 35. From which Cor Run S 89° 55 West on a true line through Sec 35
		Va. 12° W
19	99	Set post 3 + 3 in + 4 ft 1 ft deep marked 1/16 Raised mound of earth 2 ft high from 4 pits 18 + 24 + 12 in deep for 1/16 Sec Cor

Township No 17 N Range No 8 West of 6th P.M.

39	98	Set post 3 + 3 in + 4 ft 1 ft deep marked C 1/4 Raised mound of earth 2 ft high from 4 pits 18 + 24 + 12 in deep for Center 1/4 Sec Cor.
59	97	Set post 3 + 3 in + 4 ft 1 ft deep marked 1/16 Raised mound of earth 2 ft high from 4 pits 18 + 24 + 12 in deep for 1/16 Sec. Cor
79	96	To 1/4 Sec Cor on the West Boundary of Sec 35. Land Rolling Soil 1st Rate
		From the 1/16 Sec Cor on the West Boundary of the N.W. 1/4 of Sec 35 Run East on a random line through Sec 35
		Va 12° E
17	00	Ravine Course N.E.
20	00	Set temporary 1/16 Sec Cor
25	00	Ravine Course N

8 50

Township No 17 N Range No 8 West of 6th P.M.

40	00	Set temporary 1/16 Sec Cor
47	00	Ravine Course S.E.
60	00	Set temporary 1/16 Sec Cor
72	00	Ravine Course S
78	00	Ravine Course S.
79	96	Intersect North and South line 12 links South of 1/16 Sec Cor on the East Boundary of the N.E. 1/4 of Sec 35 From which Cor I run S 89° 55' West on a true line through Sec 35 Va 12° W
19.	99	Set post 3 + 3 in + 4 ft 1 ft deep marked 1/16 Raised mound of earth 2 ft high from 4 pits 18 + 24 + 12 in deep for 1/16 Sec Cor
39	98	Set post 3 + 3 in + 4 ft 1 ft deep marked 1/16 Raised mound of earth 2 ft high from 4 pits 18 + 24 + 12 in deep for 1/16 Sec Cor
59	97	Set post 3 + 3 in + 4 ft 1 ft deep marked 1/16 Raised mound of earth 2 ft high from pits 18 + 24 + 12 In deep for 1/16 Sec. Cor.

Township No 17 N Range No 8 West of 6th P.M.

53
51
455

79	96	To 1/16 Sec Cor on the West boundary of the N.W. 1/4 of Sec 35. Land Rolling & Broken Soil first Rate
		North on a true line between Secs 26 & 27 Va. 12° 20' E
20	00	Set post 3 + 3 in + 4 ft 1 ft deep marked 1/16 Raised mound of Earth 2 feet high from pits 18 + 24 + 12 in deep for 1/16 Sec Cor
40	00	Set post 3 + 3 in + 4 ft 1 ft deep marked 1/4 Raised mound of Earth 2 ft high from 4 pits 18 + 24 + 12 in deep for 1/4 Sec Cor
60	00	Set post 3 + 3 in + 4 ft 1 ft deep marked 1/16 Raised mound of Earth 2 ft high from 4 pits 18 + 24 + 12 in deep for 1/16 Sec Cor.
62	00	Ravine Course N.E.

Township No 17 N Range No 8 West of Cr P.M.

80	00	Set post 4+4 in + 4½ ft 1 ft deep Raised mound of Earth 2½ feet high from 4 pits 18+24+12 in deep for Cor to Sec 22. 23. 26 and 27
		High Table land
		Soil first Rate

East on a random line
Between Secs 23 and 26
Va. 12° E

6	00	Ravine Course NE
20	00	Set temporary 1/16 Sec Cor
33	00	Ravine Course NE
40	00	Set temporary 1/4 Sec Cor
51	00	Ravine Course NE
58	00	Ravine Course NE
60	00	Set temporary 1/16 Sec Cor
74	00	Ravine Course N
80	24	Intersect North and South line 20 links North of Cor to Sec 23. 24. 25 and 26

Township No 17 N Range No 8 West of Cr P.M.

		From which Cor Drew N 89° 51' West on a true line Between Secs 23 and 26
		Va 12° E
20	16	Set post 3+3 in 4 ft + 1 ft deep marked 1/16 Raised mound of Earth 2 ft high from pits 18+24+12 in deep for 1/16 Sec Cor.
40	12	Set post 3+3 in 4 ft - 1 ft deep marked 1/4 Raised mound of Earth 2 ft high from pits 18+24+12 in deep for 1/4 Sec Cor.
60	18	Set post 3+3 in 4 ft + 1 ft deep marked 1/16 Raised mound of Earth 2 ft high from pits 18+24+12 in deep for 1/16 Sec Cor.
80	24	To Cor to Sec 22. 23. 26 and 27
		Land Broken
		Soil 2nd Rate

Township No 17 N Range No 8 West of 6th P.M.

From the 1/16 Cor on the S.W. 1/4 of the Boundary line of Sec 26 Irun East on a random line through Sec 26

Va 12° E

5	00	Ravine Course N.W.
17	00	Ravine Course N.W.
20	00	Set temporary 1/16 Sec Cor
34	00	Ravine Course N.W.
40	00	Set temporary 1/16 Sec Cor
53	00	Ravine Course N.W.
60	00	Set temporary 1/16 Sec Cor
72	00	Ravine Course N.W.
80	30	Intersect North and South line 8 links South of 1/16 Sec Cor on the East boundary of the S.E. 1/4 of Sec 26 From which Cor Irun S 89° 57' West on a true line through Sec 26.

Va 12° E N

20	07½	Set post 3 + 3 in + 4 ft 1 ft deep marked 1/16 Raised mound of Earth 18 + 24 + 12 in deep for 1/16 Sec Cor.

Township No 17 N Range No 8 West of 6th P.M.

40	15	Set post 3 + 3 in + 4 ft 1 ft deep marked 1/16 Raised mound of Earth 2 ft high from 4 pits 18 + 24 + 12 in deep for 1/16 Sec Cor
60	22½	Set post 3 + 3 in + 4 ft 1 ft deep marked 1/16 Raised mound of Earth 18 + 24 + 12 in deep for 1/16 Sec Cor.
80	30	To 1/16 Sec Cor on West boundary of S.W. 1/4 of Sec 26.

Land Broken

Soil 2nd Rate

From the 1/4 Sec Cor on the West Boundary of Sec 26 Irun East on a random line through Sec 26

Va. 12° E

20	00	Set temporary 1/16 Sec Cor
29	00	Ravine Course N
40	00	Set temporary Center 1/4 Sec Cor

Township No 17 N Range No 8 West of 6th P.M.

48	00	Ravine Course N.E.
60	00	Set temporary 1/16 Sec Cor
80	28	Intersect North and South line at 1/4 Sec Cor. On the East boundary of Sec 26 From which Cor Drun West on a true line ~~Through~~ Sec 26. Va 12° E
20	07	Set post 3+3 in 4 ft 1 ft deep marked 1/16 Raised mound of Earth 2 ft high from 4 pits 18+24+12 in deep for 1/16 Sec Cor.
40	14	Set post 3+3 in 4 ft 1 ft deep marked 1/4 Raised mound of earth 2 ft high from 4 pits 18+24+12 in deep for Center 1/4 Sec Cor.
60	21	Set post 3+3 in +4 ft 1 ft deep marked 1/16 Raised mound of earth 2 ft high from 4 pits 18+24+12 in deep for 1/16 Sec Cor
80.	28	To 1/4 Sec Cor on the West boundary of Sec 26.

Township No 17 N Range No 8 West of 6th P.M.

~~59~~ 57 / 461

Table and Broken land
Soil 1st and 2nd Rate

		From the 1/16 Cor on the West boundary of the N W 1/4 of Sec 26 Drun East on a random line through Sec 26. Va 12° E
20	00	Set temporary 1/16 Sec Cor.
30	00	Ravine Course N
40	00	Set temporary 1/16 Sec Cor
60	00	Set temporary 1/16 Sec Cor
63	00	Ravine Course N.E.
80.	00	Intersect North and South line 15 links South of the 1/16 Sec Cor on the East Boundary of the N.E 1/4 of Sec 26. From which Cor Drun S 89° 54' West on a true line through Sec 26 Va. 12° E
20	00	Set post 3+3 in +4 ft 1 ft deep marked 1/16 Raised mound of Earth 2 ft high from 4 pits 18+24+12 in deep for 1/16 Sec Cor.

Township No 17 N Range No 8 West of 6th P. M.

40	00	Set post 3 + 3 in + 4 ft 1 ft deep marked 1/16 Raised mound of Earth 18 + 24 + 12 in deep for 1/16 Sec Cor
60	00	Set post 3 + 3 in + 4 ft 1 ft deep marked 1/16 Raised mound of Earth 18 + 24 + 12 in deep for 1/16 Sec Cor.
80	00	To 1/16 Sec Cor on West boundary of N.W. 1/4 of Sec 26.

Land table and Broken
Soil first and 2nd Rate
Oct. 23d 1875

North on a true line between Sec 22 and 23

Va. 12° 20' E

20	00	Set post 3 + 3 in 4 ft 1 ft deep marked 1/16 Raised mound of Earth 2 feet high from 4 pits 18 + 24 + 12 in deep for 1/16 Sec Cor.

Township No 17 N Range No 8 West of 6th P. M.

40	00	Set post 3 + 3 in 4 ft 1 ft deep marked 1/4 Raised mound of Earth 2 ft high from 4 pits 18 + 24 + 12 in deep for 1/4 Sec. Cor.
49.	00	Ravine Course East
60	00	Set post 3 + 3 in + 4 ft 1 ft deep marked 1/16 Raised mound of Earth 2 ft high from 4 pits 18 + 24 + 12 in deep for 1/16 Sec Cor.
80	00	Set post 4 + 4 in + 4½ ft 1 ft deep marked 1/16 Raised mound of Earth 2½ ft high from 4 pits 18 + 24 + 12 in deep for Cor to Sec 22. 23. ~~14 + 15~~

Land Broken
Soil 2nd Rate

East on a random line between Secs 14 and 23

Va. 12° E

1	00	Ravine Course N
10	00	Ravine Course N.W.
20	00	Set temporary 1/16 Sec Cor

Township No 17 N Range No 8 West of 6th P.M.

32	00	Ravine Course N.E.
40	00	Set temporary 1/4 Sec Cor
55	00	Ravine & Branch of Creek. Course N.
57	00	Ravine Course N.W.
60	00	Set temporary 1/16 Sec Cor
80	20	Intersect North and South line at the Corner to Secs 13. 14. 23 and 24 From which Corner Irun West on a true line bet Sec 14 and 23 Va. 12 E
20	05	Set post 3 + 3 in + 4 ft 1 ft deep marked 1/16 Raised mound of Earth 2 ft high from 4 pits 18 + 24 + 12 in deep for 1/16 Sec Cor
40	10	Set post 3 + 3 in + 4 ft 1 ft deep marked 1/4 Sec Raised Mound of Earth 2 ft high from 4 pits 18 + 24 + 12 in deep for 1/4 Sec Cor
60	~~20~~ 15	Set post 3 + 3 in + 4 ft 1 ft deep marked 1/16 Raised mound of Earth 2 ft high from 4 pits 18 + 24 + 12 in deep for 1/16 Sec Cor.

Township No 17 N Range No 8 West of 6th P.M.

~~61~~ 61/465

80	20	To Cor to Sec 14 + 15 + 22 and 23 Land Broken Soil 2nd Rate.

From the 1/16 Sec Cor on the West Boundary of the S.W. 1/4 of Sec 23 Irun East on a random line through Sec 23 Va 12° E

1	00	Ravine Course N
20	00	Set temporary 1/16 Sec Cor
24		Ravine Course N.E
40	00	Set temporary 1/16 Sec Cor
40	00	Ravine Course N.E.
60	00	Set temporary 1/16 Sec Cor
63	00	Ravine Course N.E
80	28	Intersect North and South line 21 link North of the 1/16 Sec Cor on the East boundary of the S.E 1/4 of Sec 23. From which Cor Irun N 89° 51' West on a true line through Sec 23 Va. 12 E N

Township No 17 N Range No 8 West of 6th P.M.

20	07	Set post 3 + 3 in + 4 ft 1 ft deep marked 1/16 Raised mound of earth 2 ft high from 4 pits 18 + 24 + 12 in deep for 1/16 Sec Cor.
40	14	Set post 3 + 3 in + 4 ft 1 ft deep marked 1/16 Raised mound of earth 2 ft high from 4 pits 18 + 24 + 12 in deep for 1/16 Sec Cor
60	21	Set post 3 + 3 in + 4 ft 1 ft deep marked 1/16 Raised mound of earth 2 ft high from 4 pits 18 + 24 + 12 in deep for 1/16 Sec Cor.
80	28	To 1/16 Sec Cor on West Boundary of the S.W. 1/4 of Sec 23.

Land Broken

Soil 2nd Rate

From the 1/4 Sec Cor on the West Boundary of Sec 23 Irun East on a random line through Sec 23.

Va. 12° E

Township No 17 N Range No 8 West of 6th P.M.

~~65~~ 63 / 467

3	00	Ravine Course N.
20	00	Set temporary 1/16 Sec Cor
33	00	Ravine Course NE
40	00	Set temporary C 1/4 Sec Cor
60	00	Set temporary 1/16 Sec Cor
67	00	Ravine Course N
80	28	Intersect North and South line 50 links North of 1/4 Sec Cor on the East Boundary of Sec 23 From which Cor Irun N 89° 39' West on a true line through Sec 23

Va. 12° E ~~N~~

20	07	Set post 3 + 3 in + 4 ft 1 ft deep marked 1/16 Raised mound of earth 2 ft high from 4 pits 18 + 24 + 12 in deep for 1/16 Sec Cor
40	14	Set post 3 + 3 in + 4 ft 1 ft deep marked C 1/4 Raised mound of Earth 2 ft high from 4 pits 18 + 24 + 12 in deep for Center 1/4 Sec Cor.

Township No 14 N Range No 8 West of 6th P.M.

60	21	Set post 3 + 3 in + 4 ft 1 ft deep marked 1/16 Raised mound of earth 2 ft high from 4 pits 18 + 24 + 12 in deep for 1/16 Sec Cor
80	28	To 1/4 Sec Cor on the West Boundary of Sec 23. Land Broken Soil 2nd Rate.

From the 1/16 Sec Cor on the West Boundary of the NW 1/4 of Sec 23 Run East on a random line through Sec 23

Va. 12° E

1	50	Ravine course N
20	00	Set temporary 1/16 Sec Cor
26	00	Ravine Course N
40	00	Set temporary 1/16 Sec Cor
44	00	Ravine course N.
53	00	Dry bank Course NEe
60	00	Set temporary 1/16 Sec Cor

Township No 14 N Range No 8 West of 6th P.M.

64
65
469

80	28	Intersect North and South line 20 links North of 1/16 Sec Cor on the East boundary of the NE 1/4 of Sec 23. From which Cor Trun N 89° 51' West on a true line through Sec 23

Va 12° E

20	07	Set post 3 + 3 in + 4 ft 1 ft deep marked 1/16 Raised mound of earth 2 ft high from 4 pits 18 + 24 + 12 in deep for 1/16 Sec Cor.
40	14	Set post 3 + 3 in + 4 ft 1 ft deep marked 1/16 Raised mound of earth 2 ft high from 4 pits 18 + 24 + 12 in deep for 1/16 Sec Cor.
60	21	Set post 3 + 3 in + 4 ft 1 ft deep marked 1/16 Raised mound of earth 2 ft high from 4 pits 18 + 24 + 12 in deep for 1/16 Sec Cor.
80	28	To 1/16 Sec Cor on the West boundary of the NW 1/4 of Sec 23. Land Broken Soil 2nd Rate

66

Township No 14 N Range No 8 West of 6th P. M.

North on a true line between Secs 14 and 15
Va. 12° 20' E

18	00	Ravine course N.W.
20	00	Set post 3+3 in +4 ft 1 ft deep marked 1/16 Raised mound of earth 2 ft high from 4 pits 18+24+12 in deep for 1/16 Sec Cor. Ravine course N.W.
22	00	Ravine (Water in pools) course N.
40	00	Set post 3+3 in +4 ft 1 ft deep marked 1/4 Raised mound of earth 2 ft high from 4 pits 18+24+12 in deep for 1/4 Sec Cor.
48	00	Timber Creek 20 links wide and 20 inches deep. Course E.
60	00	Set post 3+3 in 4 ft 1 ft deep marked 1/16 Raised mound of earth 2 ft high from 4 pits 18+24+12 in deep for 1/16 Sec Cor.
80	00	Set post 4+4 in +4½ ft 1 ft deep Raised mound of earth 2½ ft high from 4 pits 18+24+12 in deep for Cor to Sec 10, 11, 14 and 15. Dana Bottom. Soil first Rate

Township No 14 N Range No 8 West of 6th P. M.

66
67
471

From the Cor to Sec 10, 11, 14 and 15
Run East on a random line
Between Sec 11 and 14
Va. 12° E

2	00	Ravine Course E.
20	00	Set temporary 1/16 Sec Cor
22	00	Ravine Course S.
40	00	Set temporary 1/4 Sec Cor.
60	00	Set temporary 1/16 Sec Cor
64	80	Ravine Course S.
479	80	Intersect North and South line at Corner to Sec 11, 12, 13 and 14 From which Cor Bears West on a true line between Sec 11 and 14 Va 12° E

4/68

Township No 14 N Range No 8 West of 6th P.M.

19	45	Set post 3+3 in+4 ft 1 ft deep marked 1/16 Raised mound of earth 2 ft high from 4 pits 18+24+12 in deep for 1/16 Sec cor
39	40	Set post 3+3 in+4 ft 1 ft deep marked 1/4 Raised mound of earth 2 ft high from 4 pits 18+24+12 in deep for 1/4 Sec cor
39	85	Set post 3+3 in+4 ft 1 ft deep marked 1/16 Raised mound of earth 2 ft high from 4 pits 18+24+12 in deep for 1/16 Sec cor
79	80	To cor to Secs. 10 11 14 and 15. Land rolling and Broken Soil 2nd rate.

Township No 14 N Range No 8 West of 6th P.M.

4/69
47 3

From the 1/16 Sec cor on the West Boundary of the SW 1/4 of Sec 14 Scrs East on a random line through Sec 14

Va. 12 E

4	00	Ravine Course NW.
20	00	Set temporary 1/16 Sec cor.
26	00	Ravine Course N.
40	00	Set temporary 1/16 Sec cor.
54	00	Spring Branch Course NE.
60	00	Set temporary 1/16 Sec cor
60	40	Spring Branch Course NE.
61	50	Spring Branch Course NE
80	16	Intersect North and South line 10 lnks South of the 1/16 Sec cor on the East Boundary of the SE 1/4 of Sec 14 From which cor Scrs. S 89° 56' West on a true line through Sec 14

Va 12 E

Township No 14 N Range No 8 West of 6th P.M.

20	00	Set post 3+3in+4 ft 1 ft deep marked 1/16 Raised mound of Earth 2ft high from 4 pits 1ft + 2+4+12 in deep for 1/16 Sec Cor.
40	00	Set post 3+3in 4 ft 1 ft deep marked 1/16 Raised mound of Earth 2ft high from 4 pit. 1ft + 2+4+12 in deep for 1/16 Sec. Cor
60	00	Set post 3+3in+4 ft 1 ft deep marked 1/16 Raised mound of Earth 2ft high from 4 pits 1ft + 2+4+12 in deep for 1/16 Sec. Cor.
80	00	To 1/16 Sec Cor on the West boundary of the SW 1/4 of Sec 14.

Land Rolling
Soil first Rate

From the 1/4 Sec Cor on the West Boundary of Sec 14 Run East on a Random line through Sec 14
Va. 12 E

Township No 14 N Range No 8 West of 6th P.M.

6	50	Timber Creek 20 links wide Lee
9	00	Timber Creek 20 links wide Lee
20	00	Set temporary 1/16 Sec Cor.
33	00	Barrow Pit
40	00	Set temporary 1/4 Sec Cor
60	00	Set temporary 1/16 Sec Cor
63	00	Timber Creek 15 links wide Course Lee
71	00	Timber Creek 15 links wide Course Lee
76	00	Timber Creek 15 links wide Course Lee
80	00	Intersect North and South line at 1/4 Sec Cor on the East boundary of Sec 14 from which Cor Iron Post on a true line through Sec 14 Va. 12 E
20	00	Set post 3+3in+4 ft 1 ft deep marked 1/16 Raised mound of Earth 2ft high from 4 pits 1ft + 2+4+12 in deep for 1/16 Sec Cor
40	00	Set post 3+3in+4 ft 1 ft deep marked 1/4 Raised mound of Earth 2ft high from 4 pits 1ft + 2+4+12 in deep for Center 1/4 Sec Cor.

Township No 17 N Range No 8 West of 6th P.M.

60	00	Set post 3 + 3 in + 4 ft 1 ft deep marked 1/16 Raised mound of earth 2 ft high from 4 pits 18 + 24 + 12 in deep for 1/16 Sec Cor.
80.	00	To 1/4 Sec Cor on West Boundary of Sec 14.
		Land Bottom
		Soil first Rate
		From the 1/16 Sec Cor on the West Boundary of the NW 1/4 of Sec 14 Iron East on a random line through Sec 14
		Va. 12° E
14	50	Ravine Course S.
20	00	Set temporary 1/16 Sec Cor
26	30	Spring Branch S.
40	00	Set temporary 1/16 Sec Cor
60	00	Set temporary 1/16 Sec Cor
64	00	Ravine Course S.
79	60	Intersect N quad line 14 links South of 1/16 Sec Cor on the West Boundary of the NE 1/4 of

Township No 17 N Range No 8 West of 6th P.M.

~~75~~ 73 477

		Sec 14 from which Cor Iron S 89° 54' West on a true line through Sec 14
		Va. 12° N E
19.	90	Set post 3 + 3 in + 4 ft 1 ft deep marked 1/16 Raised mound of earth 2 ft high from 4 pits 18 + 24 + 12 in deep for 1/16 Sec Cor.
39	80	Set post 3 + 3 in + 4 ft 1 ft deep marked 1/16 Raised mound of earth 2 ft high from 4 pits 18 + 24 + 12 in deep for 1/16 Sec Cor.
59	70	Set post 3 + 3 in 4 ft 1 ft deep marked 1/16 Raised mound of earth 2 ft high from 4 pits 18 + 24 + 12 in deep for 1/16 Sec. Cor
79.	60	To 1/16 Sec Cor on the West Boundary of the NW 1/4 of Sec 14
		Land Bottom
		Soil first Rate
		Oct. 24th 1875

Township No 1st N Range No 8 West of 6th P.M.

		West on a true line between Sec.s 10 and 11 Va 12° 20' E
1.60		Raise house Sec
20 00		Set post 3+3in+4ft 1ft dup marked 1/16 Raised mound of earth 2 ft high from 4 pits 18+24+12 in dup for 1/16 Sec cor
40 00		Set post 3+3 in+4 ft 1 ft dup marked 1/4 Raised mound of earth 2ft high from 4 pits 18+24+12 in dup for 1/4 Sec. cor.
42 00		Raise house Sec
60 00		Set post 3+3in+4ft 1ft dup marked 1/16 Raised mound of earth 2 ft high from 4 pits 18+24+12 in dup for 1/16 Sec cor.
80 00		Set post 4+4 in+4½ ft 1ft dup Raised mound of earth 2½ ft dup for cor to Sec.s 2. 3. 10 and 11.
		Sand Broken Soil 2nd Rate

Township No 1st N Range No 8 West of 6th P.M.

		East on a random line Between Sec.s 2 and 11 Va 12° E
15 00		Raise house Sec
20 00		Set temporary 1/16 Sec cor
40 00		Set temporary 1/4 Sec cor
42 00		Raise house Sec
60 00		Set temporary 1/16 Sec cor
80 20		Intersect North and South line 10 links South of the cor to Sec.s 1. 2. 11 and 12 From which cor Iron South 89° 56' West on a true line between Sec.s 2 and 11 Va 12° 8 E
20 05		Set post 3+3in+4ft 1ft dup marked 1/16 Raised mound of earth 2 ft high from 4 pits 18+24+12 in dup for 1/16 Sec cor
40 10		Set post 3+3in+4ft 1ft dup marked 1/4 Raised mound of earth 2ft high from 4 pits 18+24+12 in dup for 1/4 Sec cor

Township No 17 N Range No 8 West of 6th P.M.

60	15	Set post 3 + 3in + 4 ft 1 ft deep marked 1/16 Raised mound of earth 2 ft high from 4 pits 18 + 24 + 12 in deep for 1/16 Sec cor.
80	20	To cor to Secs 2. 3. 10 and 11 Land rolling & Broken Soil 2nd Rate

From the 1/16 Sec cor on the West Boundary of the SW 1/4 of Sec 11 run East on a random line through Sec 11

Va. 12° E.

20	00	Set temporary 1/16 Sec cor
22	00	Ravine course S.E.
28	00	Ravine course S.E.
40	00	Set temporary 1/16 Sec cor.
52	00	Ravine course N.E.
60	00	Set temporary 1/16 Sec cor
63	00	Ravine course S.E.
79	60	Intersect N and S. line at 1/16 Sec cor on the East boundary

Township No 17 N Range No 8 West of 6th P.M.

of the SE 1/4 of Sec 11 from which cor a tree bears West on a true line through Sec 11

Va. 12° E

19	90	Set post 3 + 3in + 4 ft 1 ft deep marked 1/16 Raised mound of earth 2 ft high from 4 pits 18 + 24 + 12 in deep for 1/16 Sec cor
39	80	Set post 3 + 3in + 4 ft 1 ft deep marked 1/16 Raised mound of earth 2 ft high from 4 pits 18 + 24 + 12 in deep for 1/16 Sec cor.
59	40	Set post 3 + 3in + 4 ft 1 ft deep marked 1/16 Raised mound of earth 2 ft high from 4 pits 18 + 24 + 12 in deep for 1/16 Sec. cor.
79	60	To 1/16 Sec cor on the West boundary of the SW 1/4 of Sec 11. Land Rolling & Broken Soil 2nd Rate

Township No 17 N Range No 8 West of 6th P.M.

From the 1/4 Sec Cor on the West Boundary of Sec 11 Run East on a random line through Sec 11

Va 12° E

2	00	Ravine Course S.E.
20	00	Set temporary 1/16 Sec Cor
40	00	Set temporary 1/4 Sec Cor Ravine S.E.
55	00	Ravine Course S.E.
80	00	Intersect N and S line at 1/4 Sec Cor on the East boundary of Sec 11 From which Cor Run West on a true line through Sec 11

Va 12° W E

20	00	Set post 3 x 3 in x 4 ft 1 ft deep marked 1/16 Raised mound of Earth 2 ft high from 4 pits 18 + 24 + 12 in deep for 1/16 Sec Cor
40	00	Set post 3 x 3 in x 4 ft 1 ft deep marked 1/4 Raised mound of Earth 2 ft high from 4 pits 18 + 24 + 12 in high for Quarter 1/4 Sec Cor.
60	00	Set post 3 x 3 in x 4 ft 1 ft deep marked 1/16 Raised mound of Earth 2 ft high from pits 18 + 24 + 12 in deep for 1/16 Sec Cor.
80	00	To 1/4 Sec Cor on the West boundary of Sec 11

Land Rolling & Broken Soil 2nd Rate

Township No 17 N Range No 8 West of 6th P.M.

From the 1/16 Sec Cor on the West Boundary of the N.W. 1/4 of Sec 11 Run East on a random line through Sec 11

Va 12° E

3	00	Ravine Course S.
20	00	Set temporary 1/16 Sec Cor
25	00	Ravine Course S.E.
30	00	Ravine Course S.E.
40	00	Set temporary 1/16 Sec Cor
52	00	Ravine Course S.E.
60	00	Set temporary 1/16 Sec Cor
79	00	Ravine Course N.E.

Township No 17 N Range No 8 West of Cn P.M

80	00	Intersect North and South line at 1/16 Sec Cor on the East boundary of the NE 1/4 of Sec 11. From which Cor Trim West on a true line through Sec 11
		Va 12° E
20	00	Set post 3+3 in + 4 ft 1 ft deep marked 1/16 Raised mound of Earth 2 ft high from 4 pits 18+24+12 in deep for 1/16 Sec Cor
40	00	Set post 3+3 in + 4 ft 1 ft deep marked 1/16 Raised mound of Earth 2 ft high from 4 pits 18+24+12 in deep for 1/16 Sec Cor
60	00	Set post 3+3 in + 4 ft 1 ft deep marked 1/16 Raised mound of Earth 2 ft high from 4 pits 18+24+12 in deep for 1/16 Sec Cor
80	00	To Cor 1/16 Sec on the West boundary of the NW 1/4 of Sec 11
		Land Broken
		Soil 2nd Rate

Township No 17 North Range No 8 West of Cn P.M. ~~83~~ 81 485

		North on a random line Between Secs 2 and 3
		Va 12° 20' E
20	00	Set temporary 1/16 Sec Cor
25	00	Ravine Course S.E.
35	00	Ravine Course E and W
40	00	Set temporary 1/4 Sec Cor
41	50	Ravine Course S.E.
60	00	Set temporary 1/16 Sec Cor
7/4	7/2	Ravine Course S.E.
7/6	24	Intersect North boundary of Township ~~45~~ 42 links West of Cor to Sec 2 & 3 From which Cor Trim S. 19 West on a true line Between Secs 2 and 3
		Va 12° 20' E
16	24	Set post 3+3 in + 4 ft 1 ft deep marked 1/16 Raised mound of Earth 2 ft high from 4 pits 18+24+12 in deep for 1/16 Sec Cor
36. ~~40~~	24 ~~00~~	Set post 3+3 in + 4 ft 1 ft deep marked 1/4 Raised mound of Earth 2 feet high from 4 pits 18+24+12 in deep for 1/4 Sec Cor

Township No 17 N Range No 8 West of 6th P.M.

56	24	Set post 3 + 3 in + 4 ft 1 ft deep marked 1/16 Raised mound of Earth 2 ft high from 4 pits 18 + 24 + 12 in deep for 1/16 Sec Cor
76	24	To Cor to Sect.s 2. 3. 10 and 11
		Land Broken
		Soil 2nd Rate
		From the 1/16 Sec Cor on the West Boundary of the SW 1/4 of Sec 2 Irun ~~West~~ East on a random line through Sec 2
		Va 12° E
2	00	Ravine Course SE
19	00	Ravine Course N
20	00	Set temporary 1/16 Sec Cor
40	00	Set temporary 1/16 Sec Cor. Ravine N
42	50	Ravine N
55	00	Ravine Course NE
60	00	Set temporary 1/16 Sec Cor
67	00	Ravine Course N
80	12	Intersect North and South line 12 link South of 1/16 Sec Cor on the East boundary of Sec 2. From which Cor Irun

Township No 17 N Range No 8 West of 6th P.M.

~~85~~ 83 487

		S. 89° 55' West on a true line thro Sec 2
		Va. 12 E
20	03	Set post 3 + 3 in + 4 ft 1 ft deep marked 1/16 Raised mound of Earth 2 ft high from 4 pits 18 + 24 + 12 in deep for 1/16 Sec Cor
40	06	Set post 3 + 3 in + 4 ft 1 ft deep marked 1/16 Raised mound of Earth 2 ft high from 4 pits 18 + 24 + 12 in deep for 1/16 Sec Cor
60	09	Set post 3 + 3 in + 4 ft 1 ft deep marked 1/16 Raised mound of Earth 2 ft high from 4 pits 18 + 24 + 12 in deep for 1/16 Sec Cor.
80	12	To 1/16 Sec Cor on West Boundary of SW 1/4 of Sec 2
		Land Broken
		Soil 2nd Rate
		From the 1/4 Sec Cor on the West Boundary of Sec 2 Irun East on a random line through Sec 2
		Va. 12° E

Township No 17 N Range No 8 West of 6th Principal M

1	00	Ravine Course S
20	00	Set temporary 1/16 Sec Cor
22	00	Ravine Course NE
40	00	Set temporary C 1/4 Sec Cor
42	00	Ravine Course NE
60	00	Set temporary 1/16 Sec Cor
73	00	Ravine Course NE
80	16	Intersect N and S line 10 links North of the 1/4 Sec Cor on the East boundary of Sec 2 From which Cor Drum N 89°56' West on a true line through Sec 2
		Va 12° E W
20	04	Set post 3+3 in 4 ft 1 ft deep marked 1/16 Raised mound of earth 2 ft high from 4 pits 18+24+12 in deep for 1/16 Sec Cor
40	08	Set post 3+3 in+4 ft 1 ft deep marked C 1/4 Raised mound of Earth 2 ft high from 4 pits 18+24+12 in deep for Center 1/4 Sec Cor.

Town No 17 N Range No 8 West of 6th P M

60	12	Set post 3+3 in+4 ft 1 ft deep marked 1/16 Raised mound of earth 2 ft high from 4 pits 18+24+12 in deep for 1/16 Sec Cor
80	16	To 1/4 Sec Cor. on West Boundary of ~~NW 1/4~~ of Sec 2. Dana Broken Oct. 26th 1875 Soil 2nd Rate
		From the 1/16 Sec Cor on the West boundary of the NW 1/4 of Sec 2 Drum East on a random line through Sec 2
		Va. 12° E
20	00	Set temporary 1/16 Sec Cor
34	00	Ravine Course E line follows R. 6 Ch
40	00	Set temporary 1/16 Sec Cor in Ravine NE
49	00	Ravine Course N
60	00	Set temporary 1/16 Sec Cor
80	28	Intersect North and South line at 1/16 Sec Cor on the East boundary of the NE 1/4 of Sec 2 From which Cor Drum West on a true line through Sec 2
		Va. 12° E

Town No 14 N Range No 8 West of 6th PM

20	09	Set post 3 x 3 in x 4 ft 1 ft deep marked 1/16 Raised mound of earth 2 ft high from 4 pits 18 x 24 x 12 in deep for 1/16 Sec Cor
40	14	Set post 3 x 3 in x 4 ft 1 ft deep marked 1/16 Raised mound of earth 2 ft high from 4 pits 18 x 24 x 12 in deep for 1/16 Sec Cor
60	21	Set post 3 x 3 in x 4 ft 1 ft deep marked 1/16 Raised mound of earth 2 ft high from 4 pits 18 x 24 x 12 in deep for 1/16 Sec Cor
80	28	Intersect North and South line at 1/16 Sec Cor on the West boundary of the Twp of Sec 2

Land Broken & Rolling
Soil first & 2nd Rate

Town No 14 N Range No 8 West of 6th PM

		North on a true line between Secs 33 and 34
		Var 12° 20' E
20	00	Set post 3 x 3 in x 4 ft 1 ft deep marked 1/16 Raised mound of earth 2 ft high from 4 pits 18 x 24 x 12 in deep for 1/16 Sec Cor.
22	00	Ravine Course W
40	00	Set post 3 x 3 in x 4 ft 1 ft deep marked 1/4 Raised mound of earth 2 ft high from 4 pits 18 x 24 x 12 in deep for 1/4 Sec Cor.
60	00	Set post 3 x 3 in x 4 ft 1 ft deep marked 1/16 Raised mound of earth 2 ft high from 4 pits 18 x 24 x 12 in deep for 1/16 Sec Cor
80	00	Set post 4 x 4 in x 4½ ft 1 ft deep Raised mound of earth 2½ ft high from 4 pits 18 x 24 x 12 in deep for Cor to Secs 27, 28 33 and 34

Rocky table land
Soil first Rate

Town No 17 N Range No 8 West of 6th P M

East on a random line between Secs 27 and 34

Va 12° E

20 00 Set temporary 1/16 Sec Cor
22 00 Ravine Course N
40 00 Set temporary 1/4 Sec Cor
45 00 Ravine Course NW
60 00 Set temporary 1/16 Sec Cor
79 60 Intersect North and South line 40 links South of Cor to Secs 26. 27. 34 and 35

From which Cor Irun S 89° 43' West on a true line. Bet Secs 27 and 34

Va 12° E

19.90 Set post 3 + 3 in 4 ft 1 ft dress marked 1/16 Raised mound of earth 2 ft high from 4 pits 18 + 24 + 12 in dress for 1/16 Sec Cor
39 80 Set post 3 + 3 in 4 ft 1 ft dress marked 1/4 Raised mound of earth 2 ft high from 4 pits 18 + 24 + 12 in dress for 1/4 Sec Cor

Town No 17 N Range No 8 West of 6th P M

59.70 Set post 3 + 3 in + 4 ft 1 ft dress marked 1/16 Raised mound of earth 2 ft high from 4 pits 18 + 24 + 12 in dress for 1/16 Sec Cor
79 60 To Cor to Secs 27. 28. 33 and 34

High table land

Soil first Rate.

From the 1/16 Sec Cor on the West Boundary of the SW 1/4 of Sec 34 Irun East on a random line through Sec 34

Va. 12° E

20 00 Set temporary 1/16 Sec Cor
40 00 Set temporary 1/16 Sec Cor
60 00 Set temporary 1/16 Sec Cor
79 52 Intersect North and South line 36 links North of 1/16 Sec Cor on East boundary of SE 1/4 of Sec 34

From which Cor Irun N 89° ~~45~~ West on a true line ~~through~~ Secs 34.

Va. 12° E

Town No 17 N Range No 8 West of 6th

19	88	Set post 3+3 in +4 ft 1 ft deep marked 1/16 Raised mound of earth 2 ft high from 4 pits 18+24+12 in deep for 1/16 Sec Cor
39.	76	Set post 3+3 in +4 ft 1 ft deep marked 1/16 Raised mound of earth 2 ft high from 4 pits 18+24+12 in deep for 1/16 Sec Cor
59	64	Set post 3+3 in +4 ft 1 ft deep marked 1/16 Raised mound of earth 2 ft high from 4 pits 18+24+12 in deep for 1/16 Sec Cor
79	52	to 1/16 Sec Cor on West boundary of SW 1/4 of Sec 34. High table land Soil first Rate

From the 1/4 Sec Cor on the West Boundary of Sec 34 Trun East on a random line through Sec 34

Va 12° E

Town No 17 N Range No 8 West of 6th P M

20	00	Set temporary 1/16 Sec Cor
40	00	Set temporary C 1/4 Sec Cor
60	00	Set temporary 1/16 Sec Cor
72	00	Ravine Course NE
79	60	Intersect N and S line 20 links So of 1/4 Sec Cor on the East Boundary of Sec 34 from which Cor Trun S 89° 51' West on a true line through Sec 34

Va 12° E

19.	90	Set post 3+3 in +4 ft 1 ft deep marked 1/16 Raised mound of earth 2 ft high from 4 pits 18+24+12 in deep for 1/16 Sec Cor
39	80	Set post 3+3 in +4 ft 1 ft deep marked C 1/4 Raised mound of earth 2 ft high from 4 pits 18+24+12 in deep for Center 1/4 Sec Cor
59.	70	Set post 3+3 in +4 ft 1 ft deep marked 1/16 Raised mound of earth 2 ft high from 4 pits 18+24+12 in deep for 1/16 Sec Cor

Town No 17 N Range No 8 West of 6th P M

79	60	To 1/4 Sec Cor on ~~East~~ West boundary of Sec 34. High table land Soil first Rate
		From the 1/16 Sec Cor on the West Boundary of the N.W. 1/4 of Sec 34 Irun East on a random line through 3 Va. 12° E
19	00	Ravine Course NE
20	00	Set temporary 1/16 Sec Cor
40	00	Set temporary 1/16 Sec Cor
60	00	Set temporary 1/16 Sec Cor
79	56	Intersect N and S line 56 links S of 1/16 Sec Cor on the East Boundary of the NE 1/4 of Sec 34 From which Cor Irun S 89° 36' West on a true line thro Sec 34 Va. 12° E
19	89	Set post 3+3 in +4 ft 1 ft deep marked 1/16 Sec Raised mound of Earth 2 ft high from 4 pits 18+24+12 in deep for 1/16 Sec

Town No 17 N Range No 8 West of 6th P M

39	78	Set post 3+3 in +4 ft 1 ft deep marked 1/16 Raised mound of Earth 2 ft high from 4 pits 18+24+12 in deep for 1/16 Sec Cor
59	67	Set post 3+3 in +4 ft 1 ft deep marked 1/16 Raised mound of Earth 2 ft high from 4 pits 18+24+12 in deep for 1/16 Sec Cor.
79	56	To 1/16 Sec Cor on West Boundary of N.W. 1/4 of Sec 34 High table land Soil first Rate
		North on a true line between 27 & 28 Va. 12° 20' E
20	00	Set post 3+3 in +4 ft 1 ft deep marked 1/16 Raised mound of Earth 2 ft high from 4 pits 18+24+12 in deep for 1/16 Sec Cor
40	00	Set post 3+3 in +4 ft 1 ft deep marked 1/4 Raised mound of Earth 2 ft high from 4 pits 18+24+12 in deep for 1/4 Sec Cor

Town No 14 N Range No 8 West of 6th P M

60	00	Set post 3 + 3in + 4 ft 1 ft deep marked 1/16 Raised mound of earth 2ft high from 4 pits 18 + 24 + 12 in deep for 1/16 Sec cor.
70	00	Set post 4 + 4in + 4½ ft 1 ft deep Raised mound of earth 2½ ft high from 4 pits 18 + 24 + 12 in deep for cor to Sec^{s} 21. 22. 27 & 28

High table land
Soil first Rate.

East on a random line between Sec^{s} 22 and 27.
Va. 12° E

16	00	Ravine course NW.
20	00	Set temporary 1/16 Sec cor.
40	00	Set temporary 1/4 Sec cor
53	00	Ravine course NW
60	00	Set temporary 1/16 Sec cor
79.	42	Intersect N and S line 20 links S of cor to Sec^{s} 22. 23. 26 and 27 from which cor Iron.

Town No 14 N Range No 8 West of 6th P M

S 89° 51' West on a true line bet Sec^{s} 22 and 27
Va. 12° E

19.	93	Set post 3 + 3in + 4 ft 1 ft deep marked 1/16 Raised mound of earth 2ft high from 4 pits 18 + 24 + 12 in deep for 1/16 Sec cor.
39.	86	Set post 3 + 3in + 4 ft 1 ft deep marked 1/4 Raised mound of earth 2ft high from 4 pits 18 + 24 + 12 in. deep for 1/4 Sec cor.
59.	79	Set post 3 + 3in + 4 ft 1 ft deep marked 1/16 Raised mound of earth 2ft high from 4 pits 18 + 24 + 12 in deep for 1/16 Sec cor.
49.	42	To cor to Sec^{s} 21. 22. 27 and 28.

Land Rolling
Soil first and 2nd Rate

From the 1/16 Sec cor on the West Boundary of the S1/2 of Sec 27 Iron East on a random line through Sec 27
Va. 12° E

Town No 14 N Range No 8 West of 6th P M

20	00	Set temporary 1/16 Sec Cor
22	00	Ravine course N E
39	00	Ravine course N W.
40	00	Set temporary 1/16 Sec Cor.
60	00	Set temporary 1/16 Sec Cor
79	40	Intersect N and S line 40 links E of 1/16 Sec Cor on the East boundary of the S E 1/4 of Sec 27
		From which Cor Sum.
		S 89° 45' West on a true line through Sec 27.
		Va. 12° E
19	85	Set post 3 + 3 in + 4 ft 1 ft deep marked 1/16 Raised mound of earth 2 ft high from 4 pit 18 + 24 + 12 in deep for 1/16 Sec Cor
39	70	Set post 3 + 3 in + 4 ft 1 ft deep marked 1/16 Raised mound of earth 2 ft high from 4 pit 18 + 24 + 12 in deep for 1/16 Sec Cor.
59	55	Set post 3 + 3 in + 4 ft 1 ft deep marked 1/16 Raised mound of earth 2 ft high from 4 pit 18 + 24 + 12 in deep for 1/16 Sec Cor.

Town No 14 N Range No 8 West of 6th P M

79	40	To 1/16 Sec Cor on West boundary of the S W 1/4 of Sec 27.
		Land Rolling & Table
		Soil first Rate

From the 1/4 Sec Cor on the West Boundary of Sec 27 Run East on a random line through Sec 27.

Va 12° E

20	00	Set temporary 1/16 Sec Cor
20	50	Ravine course N E
25	00	Ravine course N W.
40	00	Set temporary 1/16 Sec Cor.
60	00	Set temporary 1/16 Sec Cor.
65	50	Ravine N W.
79	60	Intersect N and S line 20 links E of 1/4 Sec Cor on the East Boundary of Sec 27.
		From which Cor Sum.
		S 89° 51' West on a true line through Sec 27.
		Va. 12° E

Town No 17 N Range No 8 West of 6th P.M.

19	90	Set post 3 + 3 in + 4 ft 1 ft deep marked 1/16 Raised mound of earth 2 ft high from 4 pits 18 + 24 + 12 in deep for 1/16 Sec Cor.
39	80	Set post 3 + 3 in + 4 ft 1 ft deep marked C 1/4 Raised mound of earth 2 ft high from 4 pits 18 + 24 + 12 in deep for Center 1/4 Sec Cor.
59	70	Set post 3 + 3 in + 4 ft 1 ft deep marked 1/16 Raised mound of earth 2 ft high from 4 pits 18 + 24 + 12 in deep for 1/16 Sec Cor.
79.	60	To 1/4 Sec Cor on the West boundary of Sec 27.

Land Rolling & table

O.N. 27th 1875 Soil first and 2d Rate.

From the 1/16 Sec Cor on the West Boundary of the N.W. 1/4 of Sec 27 Run East on a random line through Sec 27

Va. 12° E

Town No 17 N Range No 8 West of 6th P.M.

16	00	Ravine Course N.
20	00	Set temporary 1/16 Sec Cor.
40	00	Set temporary 1/16 Sec Cor.
41	00	Ravine Course N.W.
60	00	Set temporary 1/16 Sec Cor
61	00	Ravine Course N.W.
79	84	Intersect N and S line 25 links S of 1/16 Sec Cor on the East boundary of the N.E. 1/4 of Sec 27 From which Cor Run S 89° 49' West on a true line through Sec 27

Va. 12° E

19.	96	Set post 3 + 3 in + 4 ft 1 ft deep marked 1/16 Raised mound of earth 2 ft high from 4 pits 18 + 24 + 12 in deep for 1/16 Sec Cor.
39.	92	Set post 3 + 3 in + 4 ft 1 ft deep marked 1/16 Raised mound of earth 2 ft high from 4 pits 18 + 24 + 12 in deep for 1/16 Sec Cor.
59	88	Set post 3 + 3 in + 4 ft 1 ft deep marked 1/16 Raised mound of

Town No 17 N Range No 8 West of 6th P M

		Earth 2 ft high from 4 pits 18 + 24 + 12 in deep for 1/16 Sec Cor
79	88	To 1/16 Sec Cor on West boundary of NW 1/4 of Sec 27.
		Land Rolling
		Soil first and 2d Rate
		North on a true line between Secs 21 and 22
		Va. 12° 20' E
1	50	Ravine Course N.E. Contains Water in pos
20	00	Set post 3 + 3 in + 4 ft 1 ft deep marked 1/16 Raised mound of Earth 2 ft high from 4 pits 18 + 24 + 12 in deep for 1/16 Sec Cor.
40	00	Set post 3 + 3 in + 4 ft 1 ft deep marked 1/4 Raised mound of Earth 2 ft high from 4 pits 18 + 24 + 12 in deep for 1/4 Sec Cor.
60	00	Set post 3 + 3 in + 4 ft 1 ft deep marked 1/16 Raised mound of Earth 2 ft high from 4 pits 18 + 24 + 12 in deep for 1/16 Sec Cor.

Town No 17 N Range No 8 West of 6th P M

63	30	Ravine Course N.E.
77	50	Ravine Course S.E.
80	00	Set post 4 + 4 in + 4 1/2 ft 1 ft deep ~~marked~~. Raised mound of Earth 2 ft high from 4 pits 18 + 24 + 12 in deep for Cor to Secs 15. 16. 21 & 22
		Land Rolling
		Soil first & Second Rate
		East on a random line between Sec 15 and 22
		Va. 12° E
20	00	Set temporary 1/16 Sec Cor.
		Enter Creek bottom.
28	90	Creek 5 links Wide Course N.E.
32	50	Ravine. Spring Branch 2 links Wide N.W.
40	00	Set temporary 1/4 Sec Cor.
60	00	Set temporary 1/16 Sec Cor
79.	64	Intersect N and S line 15 links S of Cor to Secs 14. 15. 22 and 23
		From which Cor Trun
		S 89° 54' West on a true line between Secs 15 and 22.
		Va. 12° E

Town No 17 N Range No 8 West of 6th P M

19.	91	Set post 3 + 3 in + 4 ft 1 ft deep marked 1/16 Raised mound of earth 2 ft high from 4 pits 18 + 24 + 12 in deep for 1/16 Sec Cor
39	82	Set post 3 + 3 in + 4 ft 1 ft deep marked 1/4 Raised mound of earth 2 ft high from 4 pits 18 + 24 + 12 in deep for 1/4 Sec Cor.
59.	73	Set post 3 + 3 in + 4 ft 1 ft deep marked 1/16 Raised mound of earth 2 ft high from 4 pits 18 + 24 + 12 in deep for 1/16 Sec Cor
79	64	To Cor to Sec 15 + 16 + 21 + 22. Land Bottom & Rolling Soil first Rate

From the 1/16 Sec Cor on the West Boundary of the SW 1/4 of Sec 22 Drum East on a random line through Sec 22

Va. 12° E

Town No 17 N Range No 8 West of 6th P M

16	47	Creek. 12 links wide Course N.E.
20	00	Set temporary 1/16 Sec Cor
40	00	Set temporary 1/16 Sec Cor
53	00	Ravine Course N.W.
60.	00	Set temporary 1/16 Sec Cor
79	64	Intersect N and S. line 25 links S of 1/16 Sec Cor on East boundary of SE 1/4 of Sec 22 From which Cor Drum S 89°. 49' West on a true line through Sec 22. Va 12° E
19	91	Set post 3 + 3 in + 4 ft 1 ft deep marked 1/16 Raised mound of earth 2 ft high from 4 pits 18 + 24 + 12 in deep for 1/16 Sec Cor
39	82	Set post 3 + 3 in + 4 ft 1 ft deep marked 1/16 Raised mound of earth 2 ft high from 4 pits 18 + 24 + 12 in deep for 1/16 Sec Cor.

Town No 17 N Range No 8 West of 6th P M

59.	73	Set post 3 + 3 in + 4 ft 1 ft deep marked 1/16 Raised mound of earth 2 ft high from 4 pits 18 + 24 + 12 in deep for 1/16 Sec Cor
79.	64	To 1/16 Sec Cor on West boundary of SW 1/4 of Sec 22.
		Land Rolling & Bottom Soil first & 2nd Rate
		From the 1/4 Sec Cor on the West Boundary of Sec 22 Iron East on a random line through Sec 22.
		Va 12° E
14.	65	Creek 15 links wide N.W.
20	00	Set temporary 1/16 Sec Cor
23	00	Ravine N.W.
40	00	Set temporary 6 1/4 Sec Cor
60	00	Set temporary 1/16 Sec Cor
61	00	Ravine Course N.W.
79	60	Intersect No and S line 10 links S of 1/4 Sec Cor on the East Boundary of Sec 22.
		From which Cor Iron.

Town No 17 N Range No 8 West of 6th P M

		S 89° 56' West on a true line through Sec 22
		Va 12° E
19	90	Set post 3 + 3 in + 4 ft 1 ft deep marked 1/16 Raised mound of earth 2 ft high from 4 pits 18 + 24 + 12 in deep for 1/16 Sec Cor
39	80	Set post 3 + 3 in + 4 ft 1 ft deep marked 6 1/4 Raised mound of earth 2 ft high from 4 pits 18 + 24 + 12 in deep for Center 1/4 Sec Cor
59	70	Set post 3 + 3 in + 4 ft 1 ft deep marked 1/16 Raised mound of earth 2 ft high from 4 pits 18 + 24 + 12 in deep for 1/16 Sec Cor
79	60	To 1/4 Sec Cor on West boundary of Sec 22.
		Land Bottom & Rolling Soil first & 2nd Rates

Town No 17 N Range No 8 West of 6th P.M.

From the 1/16 Sec Cor on the West Boundary of the N.W. 1/4 of Sec 22 Iran East on a random line through Sec 22.

Va 12 E

13	80	Creek 4 links wide Course N.E.
15	80	Creek 20 links wide Course S.E.
18	50	Creek 10 links wide Course N.E.
20	00	Set temporary 1/16 Sec Cor
40	00	Set temporary 1/16 Sec Cor
41	00	Ravine Course N.W.
60	00	Set temporary 1/16 Sec Cor
79.	76	Intersect N and S line 28 links S of 1/16 Sec Cor on East boundary of N.E. 1/4 of Sec 22

From which Cor Iran S 89° 48 West on a true line through Sec 22

Va 12° E

19	94	Set post 3+3 in + 4 ft 1 ft deep marked 1/16 Raised mound of earth 2 ft high from 4 pits 18+24+12 in deep for 1/16 Sec Cor.

Town No 17 N Range No 8 West of 6th P.M.

39	88	Set post 3+3 in + 4 ft 1 ft deep marked 1/16 Raised mound of earth 2 ft high from 4 pits 18+24+12 in deep for 1/16 Sec Cor
59	82	Set post 3+3 in + 4 ft 1 ft deep marked 1/16 Raised mound of earth 2 ft high from 4 pits 18+24+12 in deep for 1/16 Sec Cor
79	76	Set post 3+3 in + 4 ft 1 ft deep marked 1/16 Raised mound of earth 2 ft high from 4 pits 18+24+12 in deep for 1/16 Sec Cor To 1/16 Sec Cor on West boundary of N.W. 1/4 of Sec 22.

Land Bottom & Rolling
Soil first & 2nd Rate

North on a true line between Secs. 15 and 16

Va. 12° 20' E

20	00	Set post 3+3 in + 4 ft 1 ft deep marked 1/16 Raised mound of earth 2 ft high from 4 pits 18+24+12 in deep for 1/16 Sec Cor.

Town No 17 N Range No 8 West of 6th P M

40	00	Set post 3+3 in + 4 ft 1 ft deep marked 1/4 Raised mound of earth 2 ft high from 4 pits 18+24+12 in deep for 1/4 Sec Cor
60	00	Set post 3+3 in + 4 ft 1 ft deep marked 1/16 Raised mound of Earth 2 ft high from 4 pits 18+24+12 in deep for 1/16 Sec Cor.
63	50	Spring Branch 5 Links Wide Course N.E.
69	50	Timber Creek 30 links Wide Course S.E.
80	00	Set post 4+4 in + 4½ ft 1 ft deep Raised mound of Earth 2½ ft high from 4 pits 18+24+12 in deep for Cor to Secs 9. 10. 15 and 16.

Land Rolling & Bottom
Soil first & Second Rate

O N. 28 1875

East on a random line between 10 and 15

Va. 12° E

8	00	Ravine Course S.E.
20	00	Set temporary 1/16 Sec Cor

3

Town No 17 N Range No 8 West of 6th P M

40	00	Set temporary 1/4 Sec Cor
60	00	Set temporary 1/16 Sec Cor.
79	24	Intersect N and S line 67 links S of Cor to Secs 10. 11. 14 and 15 From which Cor Irun S 89° 31' West on a true line Between Secs 10 and 15

Va. 12° E

19	81	Set post 3+3 in + 4 ft 1 ft deep marked 1/16 Raised mound of Earth 2 ft high from 4 pits 18+24+12 in deep for 1/16 Sec Cor
39	62	Set post 3+3 in + 4 ft 1 ft deep marked 1/4 Raised mound of earth 2 ft high from 4 pits 18+24+12 in deep for 1/4 Sec Cor
59	43	Set post 3+3 in + 4 ft 1 ft deep marked 1/16 Raised mound of earth 2 ft high from 4 pits 18+24+12 in deep for 1/16 Sec Cor.
79	24	To Cor to Secs 9. 10. 15 and 16

Land Rolling & Bottom
Soil first Rate

Town No 17 N Range No 8 West of 6th P M

From the 1/16 Sec Cor on the West Boundary of the SW 1/4 of Sec 15 Drum East on a random line through Sec 15

Va 12° E

20	00	Set temporary 1/16 Sec Cor
21	00	Enter Bottom NW & SE
40	00	Set temporary 1/16 Sec Cor
43	90	Creek 20 links Wide Course NE
60	00	Set temporary 1/16 Sec Cor
77	50	Spring Branch 2 lks Wide Course NW
79	60	Intersect N and S line 31 links S of 1/16 Sec Cor on east boundary of SE 1/4 of Sec 15 From which Cor Sec S 89° 47' West on a true line through Sec 15

Va 12° E

19	90	Set post 3 + 3 in + 4 ft 1 ft deep marked 1/16 Raised mound of Earth 2 ft high from 4 pits 18 + 24 + 12 in deep for 1/16 Sec Cor
39	80	Set post 3 + 3 in + 4 ft 1 ft deep marked 1/16 Raised mound of

Town No 17 N Range No 8 West of 6th P M

		earth 2 ft high from 4 pits 18 + 24 + 12 in deep for 1/16 Sec Cor
59	70	Set post 3 + 3 in + 4 ft 1 ft deep marked 1/16 Raised mound of Earth 2 ft high from 4 pits 18 + 24 + 12 in deep for 1/16 Sec Cor.
79	60	To 1/16 Sec Cor on West boundary of SW 1/4 of Sec 15.

Land Bottom and Rolling
Soil first Rate

From the 1/4 Sec Cor on the West Boundary of Sec 15 Drum East on a random line through Sec 15

Va 12° E

10	00	Enter Bottom NW & SE
20	00	Set temporary 1/16 Sec Cor
27	47	Timber Creek 20 links Wide Course SE
34	25	Timber Creek 25 links Wide Course NE
40	00	Set temporary C 1/4 Sec Cor
43	27	Timber Creek 10 links wide Course SE
52	46	Timber Creek 20 links wide Course N
57	00	Slough NW & SE

Town No 17 N Range No 8 West of 6th P M

60	00	Set temporary 1/16 Sec Cor
63	00	leave Slough
79	20	Intersect N and S line 66 links S. of 1/4 Sec Cor on East Boundary of Sec 15 From which Cor Irun S 89° 32' West on a true line through Sec 15
		Va 12° E
19	80	Set post 3 + 3 in + 4 ft 1 ft deep marked 1/16 Raised mound of earth 2 ft high from 4 pits 18 + 24 + 12 in deep for 1/16 Sec Cor.
39	60	Set post 3 + 3 in + 4 ft 1 ft deep marked C 1/4 Raised mound of earth 2 ft high from 4 pits 18 + 24 + 12 in deep for Center 1/4 Sec Cor.
59	40	Set post 3 + 3 in + 4 ft 1 ft deep marked 1/16 Raised mound of earth 2 ft high from 4 pits 18 + 24 + 12 in deep for 1/16 Sec Cor.
79	20	To 1/4 Sec Cor on West Boundary of Sec 15.
		Land Bottom Soil first Rate

Town No 17 N Range No 8 West of 6th P M

		From the 1/16 Sec Cor on the West Boundary of the NW 1/4 of Sec 15 Irun East on a random line through Sec 15
		Va 12° E
2	50	Timber Creek 15 links wide Course S.E.
7	90	Timber Creek 10 links wide Course N.E.
9	90	Timber Creek 20 links wide Course S.E.
20	00	Set temporary 1/16 Sec Cor
40	00	Set temporary 1/16 Sec Cor
60	00	Set temporary 1/16 Sec Cor
79	28	Intersect N and S line 64 links S of 1/16 Sec Cor on East boundary of NE 1/4 of Sec 15 From which Cor Irun S 89° 33' West on a true line through Sec 15
		Va 12° E
19	82	Set post 3 + 3 in + 4 ft 1 ft deep marked 1/16 Raised mound of earth 2 ft high from pits 18 + 24 + 12 in deep for 1/16 Sec Cor.

Town No 17 N Range No 8 West of 6th P M

39	64	Set post 3 + 3 in + 4 ft 1 ft deep marked 1/16 Raised mound of earth 2 ft high from 4 pit 18 + 24 + 12 in deep for 1/16 Sec Cor
59	46	Set post 3 + 3 in + 4 ft 1 ft deep marked 1/16 Raised mound of earth 2 ft high from 4 pit 18 + 24 + 12 in deep for 1/16 Sec Cor
79	28	To 1/16 Sec Cor on West boundary of N.W 1/4 of Sec 15.
		Land Rolling & Bottom Soil first Rate

North on a true line between Secs 9 and 10

Va. 12° 20' E

20	00	Set post 3 + 3 in + 4 ft 1 ft deep marked 1/16 Raised mound of earth 2 ft high from 4 pit 18 + 24 + 12 in deep for 1/16 Sec Cor.
40	00	Set post 3 + 3 in + 4 ft 1 ft deep marked 1/4 Raised mound of Earth 2 ft high from 4 pit 18 + 24 + 12

Town No 17 N Range No 8 West of 6th P M

		in deep for 1/4 Sec Cor.
59	00	Ravine Course SE
60	00	Set post 3 + 3 in + 4 ft 1 ft deep marked 1/16 Raised mound of earth 2 ft high from 4 pit 18 + 24 + 12 in deep for 1/16 Sec Cor
67	00	Ravine Course SE
71	00	Ravine Course SE
80	00	Set post 4 + 4 in + 4½ ft 1 ft deep Raised mound of Earth 2½ ft high from 4 pit 18 + 24 + 12 in deep for Cor to Secs 3. 4. 9 and 10
		Land Broken Soil 2nd Rate

East on a random line between Secs 3 and 10

Va. 12° E

20	00	Set temporary 1/16 Sec Cor
33	00	Ravine Course S
40	00	Set temporary 1/4 Sec Cor
60	00	Set temporary 1/16 Sec Cor
62	00	Ravine Course S

Town No 14 N Range No 8 West of 6th P M

79	80	Intersect W and S line at cor to Sec 2. 3. 10 and 11 From which cor Iron Post on a true line between Secs 3 and 10
		Va 12° E
19	95	Set post 3 + 3 in + 4 ft 1 ft dup marked 1/16 Raised mound of earth 2 ft high from 4 pits 18 + 24 + 12 in deep for 1/16 Sec cor
39	90	Set post 3 + 3 in + 4 ft 1 ft dup marked 1/4 Raised mound of earth 2 ft high from 4 pits 18 + 24 + 12 in deep for 1/4 Sec cor
59	85	Set post 3 + 3 in + 4 ft 1 ft dup marked 1/16 Raised mound of earth 2 ft high from 4 pits 18 + 24 + 12 in deep for 1/16 Sec Cor.
79	80	To corner to Secs. 3. 4. 9 and 10
		Land Broken
		Soil 2nd Rate

Town No 14 N Range No 8 West of 6th P M

		From the 1/16 Sec cor on the West Boundary of the SW 1/4 of Sec 10 Irons East on a random line through Sec 10
		Va 12° E
10	00	Ravine Course S.
20	00	Set temporary 1/16 Sec cor
25	00	Ravine Course S Ec
40	00	Set temporary 1/16 Sec cor.
42	00	Ravine Course S Ec
60	00	Set temporary 1/16 Sec cor
79	80	Intersect W and S line 36 links S of 1/16 Sec cor on the East Boundary of the SE 1/4 of Sec 10 From which cor Drm S 89° 45' West on a true line through Sec 10
		Va 12° E
19	95	Set post 3 + 3 in + 4 ft 1 ft dup marked 1/16 Raised mound of Earth 2 ft high from 4 pits 18 + 24 + 12 in deep for 1/16 Sec cor.

Town No 14 N Range No 8 West of 6th P.M.

39	90	Set post 3 x 3 in x 4 ft 1 ft deep marked 1/16 Raised mound of earth 2 ft high from 4 pits 18 x 24 x 12 in deep for 1/16 Sec Cor
59	85	Set post 3 x 3 in x 4 ft 1 ft deep marked 1/16 Raised mound of earth 2 ft high from 4 pits 18 x 24 x 12 in deep for 1/16 Sec Cor.
79	80	To 1/16 Sec Cor on the West boundary of the SW 1/4 of Sec 10

Land Broken
Soil Second Rate

From the 1/4 Sec Cor on the West Boundary of Sec 10 Run East on a random line through Sec 10
Va. 12° E

3	00	Ravine Course S.
20	00	Set temporary 1/16 Sec Cor.
24	00	Ravine Course S.
40	00	Set temporary 1/4 Sec Cor
66	00	Set temporary 1/16 Sec Cor
79	80	Intersect North and South line

Town No 14 N Range No 8 West of 6th P.M.

523

8 links North of 1/4 Sec Cor on the East Boundary of Sec 10
from which Cor Brs
N 89° 57' West on a true line through Sec 10

Va. 12° E

19	95	Set post 3 x 3 in x 4 ft 1 ft deep marked 1/16 Raised mound of earth 2 ft high from 4 pits 18 x 24 x 12 in deep for 1/16 Sec Cor
39	90	Set post 3 x 3 in x 4 ft 1 ft deep marked 1/4 Raised mound of earth 2 ft high from pits 18 x 24 x 12 in deep for Center 1/4 Sec Cor.
59	85	Set post 3 x 3 in x 4 ft 1 ft deep marked 1/16 Raised mound of earth 2 ft high from 4 pits 18 x 24 x 12 in deep for 1/16 Sec Cor.
79	80	To 1/16 Sec Cor on West Boundary of Sec 10.

Land Broken
Soil Second Rate

Town No 14 N Range No 8 West of 6th PM

39	90	Set post 3 x 3 in x 4 ft 1 ft deep marked 1/16 Raised mound of earth 2 ft high from 4 pits 18 x 24 x 12 in deep for 1/16 Sec Cor
59	85	Set post 3 x 3 in x 4 ft 1 ft deep marked 1/16 Raised mound of earth 2 ft high from 4 pits 18 x 24 x 12 in deep for 1/16 Sec Cor.
79	80	To 1/16 Sec Cor on the West boundary of the SW 1/4 of Sec 10

Land Broken
Soil Second Rate

From the 1/4 Sec Cor on the West Boundary of Sec 10 Run East on a random line through Sec 10

Va. 12° E

3	00	Ravine Course S.
20	00	Set temporary 1/16 Sec Cor.
24	00	Ravine Course S.
40	00	Set temporary C 1/4 Sec Cor
46	00	Ravine Set temporary 1/16 Sec Cor
79	80	Intersect North and South line

Town No 14 N Range No 8 West of 6th PM

8 Links North of 1/4 Sec Cor on the East Boundary of Sec 10

From which Cor Quar.
N 89° 57' West on a true line through Sec 10

Va. 12° E

19	95	Set post 3 x 3 in x 4 ft 1 ft deep marked 1/16 Raised mound of earth 2 ft high from 4 pits 18 x 24 x 12 in deep for 1/16 Sec Cor
39	90	Set post 3 x 3 in x 4 ft 1 ft deep marked C 1/4 Raised mound of earth 2 ft high from pits 18 x 24 x 12 in deep for Center 1/4 Sec Cor.
59	85	Set post 3 x 3 in x 4 ft 1 ft deep marked 1/16 Raised mound of earth 2 ft high from 4 pits 18 x 24 x 12 in deep for 1/16 Sec Cor.
79	80	To 1/16 Sec Cor on West Boundary of Sec 10

Land Broken
Soil Second Rate

Town No 17 N Range No 8 West of 6th PM

From the 1/16 Sec cor on the West Boundary of the NW 1/4 of Sec 10 Runs East on a random line through Sec 10

Va. 12° E

1	50	Ravine course S
11	80	Ravine course SW. also forks of water.
20	00	Set temporary 1/16 Sec cor
40	00	Set temporary 1/16 Sec cor in Ravine course S
44	00	Ravine course S
60	00	Set temporary 1/16 Sec cor
79	80	Intersect W and E line at 1/16 Sec cor on East boundary of NW 1/4 of Sec 10 From which cor Runs West on a true line through Sec 10

Va 12° E

19	85	Set post 3 x 3 in x 4 ft 1 ft deep marked 1/16 Raised mound of earth 2 ft high from 4 pits 18 x 24 x 12 in deep for 1/16 Sec cor
39	90	Set post 3 x 3 in x 4 ft 1 ft deep marked 1/16 Raised mound of earth 2 ft high from 4 pits

Town No 17 N Range No 8 West of 6th PM

18 x 24 x 12 in deep for 1/16 Sec cor

59	85	Set post 3 x 3 in x 4 ft 1 ft deep marked 1/16 Raised mound of earth 2 ft high from 4 pits 18 x 24 x 12 in deep for 1/16 Sec cor
79	80	To 1/16 Sec cor on West boundary of NW 1/4 of Sec 10. Land Broken Soil second Rate

North on a Random line between Secs 3 and 4

Va. 12° 20' E

20	00	Set temporary 1/16 Sec cor
40	00	Set temporary 1/4 Sec cor
60	00	Set temporary 1/16 Sec cor
76	46	Intersect North Boundary of Township 38 Links West of the cor to Secs 3 and 4 From which cor Runs S. 17' West on a true line Between Secs 3 and 4

Va. 12 20' E

Town No 17 N of Range No 8 West of 6th P M

16	46	Set post 3 + 3 in 4 ft 1 ft deep marked 1/16 Raised mound of earth 2 ft high from 4 pits 18 + 24 + 12 in deep for 1/16 Sec Cor
36	46	Set post 3 + 3 in + 4 ft 1 ft deep marked 1/4 Raised mound of earth 2 ft high from 4 pits 18 + 24 + 12 in deep for 1/4 Sec Cor.
56	46	Set post 3 + 3 in + 4 ft 1 ft deep marked 1/16 Raised mound of earth 2 ft high from 4 pits 18 + 24 + 12 in deep for 1/16 Sec Cor.
76	46	To Cor to Secs 3. 4. 9 and 10

Land Broken

O N. 29th 1875 — Soil Second Rate

From the 1/16 Sec Cor on the West Boundary of the SW 1/4 of Sec 3 Run East on a random line through Sec 3.

Va. 12° E

20	00	Set temporary 1/16 Sec Cor
21	00	Ravine Course SE

Town No 17 N Range No 8 West of 6th P M

40	00	Set temporary 1/16 Sec Cor
41	00	Ravine Course NW
60	00	Set temporary 1/16 Sec Cor
61	00	Ravine NW
79	60	Intersect N and S line at 1/16 Sec Cor on East boundary of SE 1/4 of Sec 3 From which Cor Run West on a true line through Sec 3

Va 12° E

19	90	Set post 3 + 3 in + 4 ft 1 ft deep marked 1/16 Raised mound of earth 2 ft high from 4 pits 18 + 24 + 12 in deep for 1/16 Sec Cor
39	80	Set post 3 + 3 in + 4 ft 1 ft deep marked 1/16 Raised mound of earth 2 ft high from 4 pits 18 + 24 + 12 in deep for 1/16 Sec Cor
59	70	Set post 3 + 3 in + 4 ft 1 ft deep marked 1/16 Raised mound of earth 2 ft high from 4 pits 18 + 24 + 12 in deep for 1/16 Sec Cor
79	60	To 1/16 Sec Cor on West boundary of SW 1/4 of Sec 3

Land broken. Soil 2nd Rate

Town No 14 S. Range No 8 West of 6th P.M.

From the ¼ Sec cor on the West boundary of Sec 3 Run East on a random line through Sec 3.

Va 2° E

20	00	Set temporary Meander
30	00	Ravine &
40	00	Set temporary 1/16 Sec Cor
53	50	Ravine
60	00	Set temporary 1/16 Sec Cor
68	50	Ravine &
79	40	Intersect N and S line at ¼ Sec Cor on East boundary of Sec 3. From which Cor Run West on a true line through Sec 3

Va 2° E

19	85	Set post 3 x 3 in x 4 ft 1 ft dup marked 1/16 Raised mound of Earth 2 ft high from ¼ pit 18 + 24 + 12 in dup for 1/16 Sec Cor
39	70	Set post 3 x 3 in x 4 ft 1 ft dup marked 1/4 Raised mound of Earth 2 ft high from ¼ pit

Town No 14 S. Range No 8 West of 6th P.M.

		18 + 24 + 12 in dup for Center ¼ Sec Cor
59	55	Set post 3 x 3 in x 4 ft 1 ft dup marked 1/16 Raised mound of Earth 2 ft high from ¼ pit. 18 + 24 + 12 in dup for 1/16 Sec Cor
79	40	To ¼ Sec Cor on West boundary of Sec 3.

Iowa Brokers
Soil 2nd Rate

From the 1/16 Sec Cor on the West boundary of the NW¼ of Sec 3 Run East on a random line through Sec 3

Va. 12° E

20	00	Set temporary 1/16 Sec Cor
40	00	Set temporary 1/16 Sec Cor.
46	00	Ravine Course S.E.
60	00	Set temporary 1/16 Sec Cor
74	00	Ravine Course E.
79	24	Intersect N and S line at 1/16 Sec Cor on East boundary of NE¼ of Sec 3

Town No 17 N Range No 8 West of 6th P M

From which Cor Drum
West on a true line
through Sec 3
Va 12° E

19 81 Set post 3+3 in + 4 ft 1 ft deep
marked 1/16 Raised mound of
earth 2 ft high from 4 pits
18+24+12 in deep for 1/16 Sec Cor

39 62 Set post 3+3 in + 4 ft 1 ft deep
marked 1/16 Raised mound of
earth 2 ft high from 4 pits
18+24+12 in deep for 1/16 Sec Cor

59 43 Set post 3+3 in + 4 ft 1 ft deep
marked 1/16 Raised mound of
earth 2 ft high from 4 pits
18+24+12 in deep for 1/16 Sec Cor

79 24 To 1/16 Sec Cor on West boundary
of N.W. 1/4 of Sec 3.
Land Broken
Soil Second Rate

Town No 17 N Range No 8 West of 6th P M

North on a true line bet
Secs. 32 and 33
Va. 12° 20' E

20 00 Set post 3+3 in + 4 ft 1 ft deep
marked 1/16 Raised mound of
earth 2 ft high from 4 pits
18+24+12 in deep for 1/16 Sec Cor

40 00 Set post 3+3 in + 4 ft 1 ft deep
marked 1/4 Raised mound of
earth 2 ft high from 4 pits
18+24+12 in deep for 1/4 Sec Cor

55 00 Ravine Course N.E.

60 00 Set post 3+3 in + 4 ft 1 ft deep
marked 1/16 Raised mound of
earth 2 ft high from 4 pits
18+24+12 in deep for 1/16 Sec Cor

63 00 Ravine Course N.E.

80 00 Set post 4+4 in + 4 1/2 ft 1 ft deep
Raised mound of Earth 2 1/2 ft high
from 4 pits 18+24+12 in deep
for Cor to Secs. 28 29 32 and 33
Land Broken
Soil Second Rate

Town No 14 N Range No 8 West of 6th P.M.

		East on a random line
		Between 28 and 33
		Va. 12° E
6	00	Ravine course S.
20	00	Set temporary 1/16 Sec Cor
27	00	Ravine course W
33	00	Ravine course N. Enters
40	00	Set temporary 1/4 Sec Cor Ravine N.
60	00	Set temporary 1/16 Sec Cor
80	36	Intersect R and S line 8 links
		N of 1/16 Cor to Sec 27 28 33 and 34
		From which Cor Sun
		Is 8 9° 5' West on a true line
		Between Sec 28 and 33.
		Va. 12° E
20	09	Set post 3 + 3 in + 4 ft 1 ft dup
		marked 1/16 Raised mound of
		earth 3 ft high from 4 pits
		18 + 24 + 12 in deep for 1/16 Sec Cor
40	18	Set post 3 + 3 in + 4 ft 1 ft dup
		marked 1/4 Raised mound of
		earth 3 ft high from 4 pits
		18 + 24 + 12 in deep for 1/4 Sec Cor.

Town No 14 N Range No 8 West of 6th P.M.

60	27	Set post 3 + 3 in + 4 ft 1 ft dup
		marked 1/16 Raised mound of Earth
		3 ft high from 4 pits 18 + 24 + 12 in
		deep for 1/16 Sec Cor
80	36	To Cor to Sec 28. 29. 32. 33.
		Land Broken
		Soil Second Rate
		From the 1/16 Sec Cor on the West
		Boundary of the SW 1/4 of Sec 33
		Run East on a random line
		through Sec 33
		Va 12° E
20	00	Set temporary 1/16 Sec Cor
30	00	Ravine course N
40	00	Set temporary 1/16 Sec Cor
41	00	Ravine course N
60	00	Set temporary 1/16 Sec Cor.
64	00	Ravine course N
75	00	Ravine course S.
80	50	Intersect R and S line 22 links
		North of 1/16 Sec Cor on East
		Boundary of Sec 1/4 of Sec 33

Town No 17 N Range No 8 West of 6th P M

From which Cor Iron
of 89°51.' West on a true line through
Sec 33
Va 12° E

20 12 Set post 3 + 3 in + 4 ft 1 ft deep
marked 1/16 Raised mound of
Earth 2 ft high from 4 pits
18 + 24 + 12 in deep for 1/16 Sec Cor

40 24 Set post 3 + 3 in + 4 ft 1 ft deep
marked 1/16 Raised mound of
Earth 2 ft high from 4 pits
18 + 24 + 12 in deep for 1/16 Sec Cor

60 36 Set post 3 + 3 in + 4 ft 1 ft deep
marked 1/16 Raised mound of
Earth 2 ft high from 4 pits
18 + 24 + 12 in deep for 1/16 Sec Cor

80 48 To 1/16 Sec Cor on West boundary
of SW 1/4 of Sec 33.
Land Broken
Soil Second Rate

Town No 17 N Range No 8 West of 6th P M

From the 1/4 Sec Cor on the West
Boundary of Sec 33 Iron
East on a random line through
Sec 33.

4 00 Ravine SE Va. 12° E
20 00 Set temporary 1/16 Sec Cor
21 00 Ravine Course S.E
30 00 Ravine Course N
40 00 Set temporary C 1/4 Sec Cor
44 00 Ravine Course N
60 00 Set temporary 1/16 Sec Cor
76 00 Ravine Course SE
80 44 Intersect N and S. line at 1/4 Sec
Cor on East Boundary of Sec 33
From which Cor Iron
West on a true line
through Sec 33
Va 12° E

20 11 Set post 3 + 3 in + 4 ft 1 ft deep
marked 1/16 Raised mound
of Earth 2 ft high from 4 pits
18 + 24 + 12 in deep for 1/16 Sec Cor.

Town No 14 N Range No 8 West of 6th PM

40	22	Set post 3 x 3 in x 4 ft 1 ft deep marked 6/4 Raised mound of earth 2 ft high from 4 pits 18 x 24 x 12 in deep for center 1/4 Sec Cor.
60	33	Set post 3 x 3 in x 4 ft 1 ft deep marked 1/16 Raised mound of earth 2 ft high from 4 pits 18 x 24 x 12 in deep for center 1/4 Sec Cor.
80	44	To 1/4 Sec Cor on West boundary of Sec 33.

Said Brown
Soil Second Rate

From the 1/16 Sec Cor on the West boundary of the NW 1/4 of Sec 33.
Run East on a random line through Sec 33

Va. 12 E

6	00	Ravine Course NE
20	00	Set temporary 1/16 Sec Cor
36	00	Ravine Course SE

Town No 14 N Range No 8 West of 6th PM.

40	00	Set temporary 1/16 Sec Cor
60	00	Set temporary 1/16 Sec Cor
80	32	Intersect R and line 20 links S of 1/16 Sec Cor on East boundary of NE 1/4 of Sec 33

From which Cor Bears
S 89° 51' West on a true line through Sec 33.

Va. 12° E

20	08	Set post 3 x 3 in x 4 ft 1 ft deep marked 1/16 Raised mound of Earth 2 ft high from 4 pits 18 x 24 x 12 in deep for 1/16 Sec Cor
40	16	Set post 3 x 3 in x 4 ft 1 ft deep marked 1/16 Raised mound of earth 2 ft high from 4 pits 18 x 24 x 12 in deep for 1/16 Sec Cor
60	24	Set post 3 x 3 in x 4 ft 1 ft deep marked 1/16 Raised mound of Earth 2 ft high from 4 pits 18 x 24 x 12 in deep for 1/16 Sec Cor.
80	32	To 1/16 Sec Cor on West boundary of NW 1/4 of Sec 33

Town No 14 N Range No 8 West of 6th P M

Land Broken
Soil second Rate

		Work on actual line between Sec 28 and 29 W. 12 20' E
20	00	Set post 3 + 3 in + 4 ft 1 ft deep marked 1/16 Raised mound of earth 2 ft high from 4 pits 18 + 24 + 12 in deep for 1/16 Sec Cor
28	00	Ravine course E
40	00	Set post 3 + 3 in + 4 ft 1 ft deep marked 1/4 Raised mound of earth 2 ft high from 4 pits 18 + 24 + 12 in deep for 1/4 Sec Cor
60	00	Set post 3 + 3 in + 4 ft 1 ft deep marked 1/16 Raised mound of earth 2 ft high from 4 pits 18 + 24 + 12 in deep for 1/16 Sec Cor In Ravine course E
80	00	Set post 4 + 4 in + 4½ ft deep Raised mound of earth 2½ ft

Town No 14 N Range No 8 West of 6th P M

Land Broken
Soil second Rate

		high from 4 pits 18 + 24 + 12 in deep for Cor to Sec's 20, 21, 28 & 29
		East on arandom line between Sec's 21 and 28. W. 12 E
16	00	Ravine course SE
20	00	Set temporary 1/16 Sec Cor
33	00	Ravine course SE
40	00	Set temporary 1/4 Sec Cor
60	00	Set temporary 1/16 Sec Cor
67	00	Ravine course SE
77	00	Ravine. Water in pools. course. SE
80	00	Intersect N and S line 12 Links N of Cor to Sec's 21, 22, 27 & 28 From which Cor Sun N 89° 55' West on actual line bet. Sec's 21 and 28. W. 12° E

Town No 17 N Range No 8 West of 6th P.M.

20	00	Set post 3 + 3 in + 4 ft 1 ft deep marked 1/16 Raised mound of earth 2 ft high from 4 pits 18 + 24 + 12 in deep for 1/16 Sec Cor
40	00	Set post 3 + 3 in + 4 ft 1 ft deep marked 1/4 Raised mound of earth 2 ft high from 4 pits 18 + 24 + 12 in deep for 1/4 Sec Cor.
60	00	Set post 3 + 3 in + 4 ft 1 ft deep marked 1/16 Raised mound of earth 2 ft high from 4 pits 18 + 24 + 12 in deep for 1/16 Sec Cor
80	00	To Cor to Secs. 20. 21. 28 and 29.
		Land Broken
		Soil Second Rate
		From the 1/16 Sec Cor on the W boundary of the SW 1/4 of Sec 28 Drum East on a random line through Sec 28
		Va. 12 E
6	00	Ravine Course N.
20	00	Set temporary 1/16 Sec Cor
40	00	Set temporary 1/16 Sec Cor.

Town No 17 N Range No 8 West of 6th P.M.

43	00	Ravine Course N.E.
58	00	Ravine Course N.E.
60	00	Set temporary 1/16 Sec Cor
80	36	Intersect N and S. line 18 links S of 1/16 Sec Cor on East boundary of SE 1/4 of Sec 28
		From which Cor Drum S 89° 52' West on a true line through Sec 28
		Va 12 E
20	09	Set post 3 + 3 in + 4 ft 1 ft deep marked 1/16 Raised mound of earth 2 ft high from 4 pits 18 + 24 + 12 in deep for 1/16 Sec Cor
40	18	Set post 3 + 3 in + 4 ft 1 ft deep marked 1/16 Raised mound of earth 2 ft high from 4 pits 18 + 24 + 12 in deep for 1/16 Sec Cor
60	27	Set post 3 + 3 in + 4 ft 1 ft deep marked 1/16 Raised mound of earth 2 ft high from 4 pits 18 + 24 + 12 in deep for 1/16 Sec Cor
80	36	To 1/16 Sec Cor on West boundary

Town No 17 N Range No 8 West 6th P M

of SW¼ of Sec 28
Land Broken
Oct. 30th 1875 Soil Second Rate

From the ¼ Sec Cor on the West Boundary of Sec 28 Drum East on a random line through Sec 28
Va. 12° E

8	00	Ravine Course N
20	00	Set temporary 1/16 Sec Cor.
36	00	Ravine Course N
40	00	Set temporary C¼ Sec Cor
47	00	Ravine Course N
60	00	Set temporary 1/16 Sec Cor.
67	00	Ravine Course NW.
80	32	Intersect N and S line 18 links North of ¼ Sec Cor on East Boundary of Sec 28

From which Cor Drum N 89° 52' West on a true line through Sec 28
Va. 12° E

Town No 17 N Range No 8 West of 6th P M

20	08	Set post 3 x 3 in x 4 ft 1 ft deep marked 1/16 Raised mound of earth 2 ft high from 4 pits 18 x 24 x 12 in deep for 1/16 Sec Cor
40	16	Set post 3 x 3 in x 4 ft 1 ft deep marked C¼ Raised mound of earth 2 ft high from 4 pits 18 x 24 x 12 in deep for Center ¼ Sec Cor
60	24	Set post 3 x 3 in x 4 ft 1 ft deep marked 1/16 Raised mound of earth 2 ft high from 4 pits 18 x 24 x 12 in deep for 1/16 Sec Cor
80	32	To ¼ Sec Cor on West boundary of Sec 28

Land broken
Soil 2nd Rate

From the 1/16 Sec Cor on the West boundary of NW¼ of Sec 28 Drum East on a random line through Sec 28
Va 12° E

7	00	Ravine SE
20	00	Set temporary 1/16 Sec Cor

Town No 17 N Range No 8 West of Cr. P.M.

33	00	Ravine S
40	00	Set temporary 1/16 Sec Cor
58	00	Ravine N
60	00	Set temporary 1/16 Sec Cor
64	00	Ravine N
80	20	Intersect N and S line 22 lks S of 1/16 Sec Cor on East boundary of NE 1/4 of Sec 28 from which Cor Trees S 89° 51' West on a true line through Sec 28
		Dec 12° E
20	05	Set post 3 x 3 in x 4 ft 1 ft deep marked 1/16 Raised mound of Earth 2 ft high from 4 pits 18 x 24 x 12 in deep for 1/16 Sec Cor
40	10	Set post 3 x 3 in x 4 ft 1 ft deep marked 1/16 Raised mound of Earth 2 ft high from 4 pits 18 x 24 x 12 in deep for 1/16 Sec Cor

Continued on page 546

Town No 17 N Range No 8 West of 6th P.M.

60	15	Set post 3 + 3 in + 4 ft 1 ft deep marked 1/16 Raised mound of Earth 2 ft high from 4 pits 18 + 24 + 12 in deep for 1/16 Sec Cor
80	20	To 1/16 Sec Cor on West boundary of Mr 1/4 of Sec 28.
		Land broken
		Soil 2nd Rate

North on a true line between Secs 20 and 21

Va 12° 30' E

20	00	Set post 3 + 3 in + 4 ft 1 ft deep marked 1/16 Raised mound of Earth 2 ft high from 4 pits 18 + 24 + 12 in deep for 1/16 Sec Cor
29	00	Ravine E
40	00	Set post 3 + 3 in + 4 ft 1 ft deep marked 1/4 Raised mound of

Town No 17 N Range No 8 West of 6th P.M.

		earth 2 ft high from 4 pits 18 + 24 + 12 in deep for 1/4 Sec Cor
42	50	Ravine Course S.E.
60	00	Set post 3 + 3 in + 4 ft 1 ft deep marked 1/16 Raised mound of Earth 2 ft high from 4 pits 18 + 24 + 12 in deep for 1/16 Sec Cor
69	00	Ravine Course S.E.
80	00	Set post 4 + 4 in + 4 1/2 ft 1 ft deep Raised mound of Earth 2 1/2 ft high from 4 pits 18 + 24 + 12 in deep for Cor to Secs 16. 17. 20 and 21
		Land Broken
		Soil Second Rate

East on a random line between Secs 16 and 21

Va 12° E

20	00	Set temporary 1/16 Sec Cor
22	00	Ravine Course S.E.
28	00	Ravine Course S.E.
40	00	Set temporary 1/4 Sec Cor

Town No 17 N Range No 8 West of Cr P.M.

46	00	Ravine Course S.E.
59	00	Ravine Course S.E. also
60	00	Set temporary 1/16 Sec Cor.
77	00	Ravine Course S.E.
80	20	Intersect N and S line 15 links S of Cor to Secs 15. 16. 21 and 22
		From which Cor Irun.
		S 89° 54' West on a true line between Secs 16 and 21
		Va 12° E
20	05	Set post 3 x 3 in x 4 ft 1 ft deep marked 1/16 Raised mound of Earth 2 ft high from 4 pits 18 x 24 x 12 in deep for 1/16 Sec Cor.
40	10	Set post 3 x 3 in x 4 ft 1 ft deep marked 1/4 Raised mound of Earth 2 ft high from 4 pits 18 x 24 x 12 in deep for 1/4 Sec Cor
60	15	Set post 3 x 3 in x 4 ft 1 ft deep marked 1/16 Raised mound of Earth 2 ft high from 4 pits 18 x 24 x 12 in deep for 1/16 Sec Cor.
80	20	To Cor to Secs 16. 17. 20 and 21

Town No 17 N Range No 8 West of Cr P.M.

Land Broken
Soil second rate.

		From the 1/16 Sec Cor on the West Boundary of the S.W. 1/4 of Sec 21 Irun East on a random line through Sec 21
		Va 12° E
6	00	Ravine Course N
12	00	Ravine Course N
20	00	Set temporary 1/16 Sec Cor
22	00	Ravine Course N
34	00	Ravine Course N
40	00	Set temporary 1/16 Sec Cor
52	00	Ravine Course S
60	00	Set temporary 1/16 Sec Cor
61	00	Ravine Course S.E.
80	16	Intersect N and S line 30 links N of 1/16 Sec Cor on East Boundary of S.E. 1/4 of Sec 21
		From which Cor Irun.
		N 89° 47' West on a true line through Sec 21
		Va 12° E

Town No 17 N Range No 8 West of 6th P M

20	04	Set post 3+3 in+4 ft 1 ft deep marked 1/16 Raised mound of earth 2 ft high from 4 pits 18+24+12 in deep for 1/16 Sec Cor
40	08	Set post 3+3 in+4 ft 1 ft deep marked 1/16 Raised mound of earth 2 ft high from 4 pits 18+24+12 in deep for 1/16 Sec Cor
60	12	Set post 3+3 in+4 ft 1 ft deep marked 1/16 Raised mound of earth 2 ft high from 4 pits 18+24+12 in deep for 1/16 Sec Cor
80	16	To 1/16 Sec Cor on West Boundary of SW 1/4 of Sec 21. Land Broken Soil second rate
		From the 1/4 Sec Cor on the West Boundary of Sec 21 Irun East on a random line through Sec 21 Va 12° E
6	00	Ravine Course SE
20	00	Set temporary 1/16 Sec Cor

Town No 17 N Range No 8 West of 6th P M

30	00	Ravine Course NE
40	00	Set temporary C 1/4 Sec Cor.
46	00	Ravine Course N
55	00	Ravine Course N
60	00	Set temporary 1/16 Sec Cor
73	00	Ravine Course NE
80	24	Intersect N and S line at 1/4 Sec Cor on the East Boundary of Sec 21 From which Cor Irun West on a true line through Sec 21 Va 12° E
20	06	Set post 3+3 in+4 ft 1 ft deep marked 1/16 Raised mound of earth 2 ft high from 4 pits 18+24+12 in deep for 1/16 Sec Cor
40	12	Set post 3+3 in+4 ft 1 ft deep marked C 1/4 Raised mound of earth 2 ft high from 4 pits 18+24+12 in deep for Center 1/4 Sec Cor
60	18	Set post 3+3 in+4 ft 1 ft deep marked 1/16 Raised mound of

Town No 14 S Range No 8 West of 6th P.M.

		earth 2 ft high from 4 pits 18+24+12 in deep for 1/16 Sec Cor
80	24	To 1/4 Sec Cor on West boundary of Sec 21.
		Land Broken
		Soil second rate

From the 1/16 Sec Cor on the West Boundary of the NW 1/4 of Sec 21 Town East on a random line through Sec 21

Va 12° E

19	50	Ravine Course E
20	00	Set temporary 1/16 Sec Cor
24	00	Ravine Course E
40	00	Set temporary 1/16 Sec Cor
46	00	Ravine Ravine E
56	00	Ravine Course E
60	00	Set temporary 1/16 Sec Cor
80	20	Intersect E and W line at 1/16 Sec Cor on the East boundary of the NE 1/4 of Sec 21 From which Cor Town West on a true line

Town No 14 S Range No 8 West of 6th P.M.

through Sec 21

Va 12° E

20	05	Set post 3 x 3 in x 4 ft 1 ft deep marked 1/16 Raised mound of earth 2 ft high from 4 pits 18+24+12 in deep for 1/16 Sec Cor
110	10	Set post 3 x 3 in x 4 ft 1 ft deep marked 1/16 Raised mound of earth 2 ft high from 4 pits 18+24+12 in deep for 1/16 Sec Cor
60	15	Set post 3 x 3 in x 4 ft 1 ft deep marked 1/16 Raised mound of earth 2 ft high from 4 pits 18+24+12 in deep for 1/16 Sec Cor.
80	20	To 1/16 Sec Cor on West boundary of NW 1/4 of Sec 21.
		Land Broken
		Soil second rate

North on a true line between Secs 16 and 21

Va 12° 20' E

15	00	Ravine E&E

Town No 17 N Range No 8 West of 6th P M

20	00	Set post 3 + 3 in + 4 ft 1 ft deep marked 1/16 Raised mound of Earth 2 ft high from 4 pits 18 + 24 + 12 in deep for 1/16 Sec Cor
23	00	Ravine Course E
40	00	Set post 3 + 3 in + 4 ft 1 ft deep marked 1/4 Raised mound of Earth 2 ft high from 4 pits 18 . 24 + 12 in deep for 1/4 Sec Cor
42	00	Ravine Course E
60	00	Set post 3 + 3 in + 4 ft 1 ft deep marked 1/16 Raised mound of Earth 2 ft high from 4 pits 18 + 24 + 12 in deep for 1/16 Sec Cor
67	00	Ravine Course S E
80	00	Set post 4 + 4 in + 4 1/2 ft 1 ft deep Raised mound of Earth 2 1/2 ft high from 4 pits 18 + 24 + 12 in deep for Cor to Secs 8 . 9 . 16 and 17

Land rolling and Bottom Soil first Rate

Town No 17 N Range No 8 West of 6th P M

		East on a random line between Secs 9 and 16
		Va 12° E
20	00	Set temporary 1/16 Sec Cor.
33	32	Creek 10 links wide Course S E
38	00	Creek 10 links wide Course N E
40	00	Set temporary 1/4 Sec Cor
51	70	Creek 10 links wide Course S
57	80	Creek 30 links wide Course N E
60	00	Set temporary 1/16 Sec Cor.
62	30	Creek 30 links wide Course S E
79	80	Intersect N and S line 10 links N of Cor to Secs 9 + 10 + 15 and 16 From which Cor Drum N 89° 56' West on a true line bet. Secs 9 and 16
		Va 12° E
19	95	Set post 3 + 3 in + 4 ft 1 ft deep marked 1/16 Raised mound of Earth 2 ft high from 4 pits 18 + 24 + 12 in deep for 1/16 Sec Cor
39	90	Set post 3 + 3 in + 4 ft 1 ft deep marked 1/4 Raised mound of

Town No 14 N Range No 8 West of 6th PM

		Earth 2 ft high from 4 pit
		18 + 24 + 12 in deep for 1/16 sec cor
59	75	Set post 3 x 3 in + 4 ft 1 ft deep
		marked 1/16 Raised mound
		of earth 2 ft high from 4 pit
		18 + 24 + 12 in deep for 1/16 sec cor
79	80	So cor to sec 8 - 9 - 16 and 17.
		Land rolling and Bottom
		Soil first rate

Oct. 31st 1875

		From the 1/16 Sec cor on the West
		Boundary of the SW 1/4 of Sec 16
		run East on a random line
		through Sec 16
		Va 12° E
3	00	Ravine course W
12	00	Ravine course N
15	00	Ravine course W
20	00	Set temporary 1/16 Sec cor.
34	00	Ravine course W
40	00	Set temporary 1/16 Sec cor
42	00	Ravine course N
54	00	Ravine course E

Town No 14 N Range No 8 West of 6th PM

60	00	Set temporary 1/16 Sec cor
76	00	Ravine course
80	24	Intersect N and S line 13 links
		E of 1/16 Sec cor on the last
		Boundary of the SE 1/4 of Sec 16
		From which cor Quar
		N 89° 54' West on a true line
		through Sec 16.
		Va 12° E
20	06	Set post 3 x 3 in + 4 ft 1 ft deep
		marked 1/16 Raised mound of
		Earth 2 ft high from 4 pit
		18 + 24 + 12 in deep for 1/16 Sec cor.
40	12	Set post 3 x 3 in + 4 ft 1 ft deep
		marked 1/16 Raised mound of
		Earth 2 ft high from 4 pit
		18 + 24 + 12 in deep for 1/16 Sec cor
60	18	Set post 3 x 3 in + 4 ft 1 ft deep
		marked 1/16 Raised mound of
		Earth 2 ft high from 4 pit
		18 + 24 + 12 in deep for 1/16 Sec cor.
80	24	So 1/16 Sec cor on West boundary
		of SW 1/4 of Sec 16.

Town No 17 N Range No 8 West of 6th P.M.

Land Broken
Soil Second rate

From the 1/4 Sec Cor on the West Boundary of Sec 16 Drum East on a random line through Sec 16
Va 12° E

6	00	Ravine Course NE
20	00	Set temporary 1/16 Sec Cor
25	00	Ravine Course N
38	00	Ravine Course N
40	00	Set temporary C 1/4 Sec Cor.
60	00	Set temporary 1/16 Sec Cor
77	00	Ravine Course SE
80	08	Intersect N and S line at 1/4 Sec Cor on East boundary of Sec 16 From which Cor Drum West on a true line through Sec 16

Va 12° E

20	02	Set post 3 + 3 in + 4 ft 1 ft deep marked 1/16 Raised mound of Earth 2 ft high from 4 pits 18 + 24 + 12 in deep for 1/16 Sec Cor
40	04	Set post 3 + 3 in + 4 ft 1 ft deep marked C 1/4 Raised mound of Earth 2 ft high from 4 pits 18 + 24 + 12 in deep for Center 1/4 Sec Cor.
60	06	Set post 3 + 3 in + 4 ft 1 ft deep marked 1/16 Raised mound of Earth 2 ft high from 4 pits 18 + 24 + 12 in deep for 1/16 Sec Cor.
80	08	To 1/4 Sec Cor on West boundary of Sec 16.

Land Broken
Soil Second rate

From the 1/16 Sec Cor on the West Boundary of N.W. 1/4 of Sec 16 Drum East on a random line through Sec 16
Va 12° E

6	00	Ravine Course N
20	00	Set temporary 1/16 Sec Cor
33	00	Ravine Course N.

Town No 17 N Range No 8 West of 6th P.M.

Town No 17 N Range No 8 West of 6th P.M.

40	00	Set temporary 1/16 Sec Cor
60	00	Set temporary 1/16 Sec Cor
77	00	Ravine Course NE
80	00	Intersect N and S line 35 links N of 1/16 Sec Cor on East boundary of NE 1/4 of Sec 16
		From which Cor Drum N 89° 45' West on a true line through Sec 16
		Va. 12° E
20	00	Set post 3 + 3 in + 4 ft 1 ft deep marked 1/16 Raised mound of Earth 2 ft high from 4 pits 18 + 24 + 12 in deep for 1/16 Sec Cor
40	00	Set post 3 + 3 in + 4 ft 1 ft deep marked 1/16 Raised mound of Earth 2 ft high from 4 pits 18 + 24 + 12 in deep for 1/16 Sec Cor
60	00	Set post 3 + 3 in + 4 ft 1 ft deep marked 1/16 Raised mound of Earth 2 ft high from 4 pits 18 + 24 + 12 in deep for 1/16 Sec Cor

Town No 17 N Range No 8 West of 6th P.M.

80	00	To 1/16 Sec Cor on West Boundary of NW 1/4 of Sec 16
		Land Sloping and Bottom Soil first Rate
		North on a true line between Secs 8 and 9
		Va. 12° 20' E
20	00	Set post 3 + 3 in + 4 ft 1 ft deep marked 1/16 Raised mound of Earth 2 ft high from 4 pits 18 + 24 + 12 in deep for 1/16 Sec Cor.
33	00	Ravine Course NE
40	00	Set post 3 + 3 in + 4 ft 1 ft deep marked 1/4 Raised mound of Earth 2 ft high from 4 pits 18 + 24 + 12 in deep for 1/4 Sec Cor
60	00	Set post 3 + 3 in + 4 ft 1 ft deep marked 1/16 Raised mound of Earth 2 ft high from 4 pits 18 + 24 + 12 in deep for 1/16 Sec Cor

Town No 17 N Range No 8 W of 6th P.M.

62	50	Creek Course SE
80	00	Set post 4+4 in+4½ ft 1 ft deep Raised mound of Earth 2 ft high from 4 pits 18+24+12 in deep for Cor to Secs 4. 5. 8 & 9. Land rolling and Bottom Soil 1st and 2nd Rates
		East on a random line between Secs 4 and 9. Va. 12° E
6	40	Creek 12 links wide Course S
20	00	Set temporary 1/16 Sec Cor
40	00	Set temporary 1/4 Sec Cor
51	00	Ravine Course SW.
60	00	Set temporary 1/16 Sec Cor.
77	00	Ravine Course SE.
79	36	Intersect N and S line 40 links S of Corner to Secs 3. 4. 9. 10 From which Cor Drum S 89° 43' West On a true line between Secs 4 and 9 Va. 12° E

Town No 17 N Range No 8 West of 6th P.M.

19	84	Set post 3+3 in+4 ft 1 ft deep marked 1/16 Raised mound of Earth 2 ft high from 4 pits 18+24+12 in deep for 1/16 Sec Cor
39	68	Set post 3+3 in+4 ft 1 ft deep marked 1/4 Raised mound of Earth 2 ft high from 4 pits 18+24+12 in deep for 1/4 Sec Cor.
59	52	Set post 3+3 in+4 ft 1 ft deep marked 1/16 Raised mound of Earth 2 ft high from 4 pits 18+24+12 in deep for 1/16 Sec Cor.
79	36	To Cor to Secs 4. 5. 8 and 9. Land rolling and Bottom Soil 1st and 2d Rate
		From the 1/16 Sec Cor on the West Boundary of the SW 1/4 of Sec 9 Drum East on a random line through Sec 9 Va 12° E
20	00	Set temporary 1/16 Sec Cor
21	00	Ravine Course SE

Township No 17 N Range No 8 West of 6th P.M.

26	80	Spring Branch Course S.E.
24	50	Creek 15 links wide Course S.
40	00	Set temporary 1/16 Sec Cor
51	00	Ravine Course S.
58	00	Ravine Course S.
60	00	Set temporary 1/16 Sec Cor.
80	00	Intersect N and S line at 1/16 Sec Cor on East boundary of S.E. 1/4 of Sec 9 From which Cor Quarter West on a true line through Sec 9 Va. 12° E
20	00	Set post 2 x 3 in x 4 ft 1 ft dug marked 1/16 Raised mound of earth 2 ft high from 4 pits 16 + 24 + 12 in dug for 1/16 Sec Cor
40	00	Set post 3 x 3 in x 4 ft 1 ft dug marked 1/16 Raised mound of earth 2 ft high from 4 pits 16 + 24 + 12 in dug for 1/16 Sec Cor.
60	00	Set post 3 x 3 in x 4 ft 1 ft dug marked 1/16 Raised mound of

Town No 17 N Range No 8 West of 6th P.M.

		Earth 2 ft high from 4 pits 16 + 24 + 12 in dug for 1/16 Sec Cor
80	00	To 1/16 Sec Cor on the West boundary of the S.W. 1/4 of Sec 9. Land mostly Bottom Soil first Rate

From the 1/16 Sec Cor on the West Boundary of Sec 9 Quarter East on a random line through Sec 9 Va. 12 E

20	00	Set temporary 1/16 Sec Cor
29	80	Creek 15 links wide Course S.
40	00	Set temporary 1/16 Sec Cor.
41	50	Spring Branch, S.W.
60	00	Set temporary 1/16 Sec Cor
79	1/2	Intersect N and S line 20 links W. of the Sec Cor on the East Boundary of Sec 9. From which Cor Quarter N 89° 51' West on a true line through Sec 9 Va 1.2 E

Township No 14 S of Range No 8 West of 6th P.M.

19.93		Set post 3 + 3 in + 4 ft 1 ft dup marked 1/16 Raised mound of earth 2 ft high from 4 pit 18 + 24 + 12 in dup for 1/16 Sec Cor
39	86	Set post 3 + 3 in + 4 ft 1 ft dup marked C 1/4 Raised mound of earth 2 ft high from 4 pit 18 + 24 + 12 in dup for Center 1/4 Sec Cor.
59.79		Set post 3 + 3 in + 4 ft 1 ft dup marked 1/16 Raised mound of earth 2 ft high from 4 pit 18 + 24 + 12 in dup for 1/16 Sec Cor.
79	72	To 1/4 Sec Cor on West boundary of Sec 9.

Land rolling & Bottom
Soil 1st and second rate

From the 1/16 Sec Cor on the S. West Boundary of the NW 1/4 of Sec 9
Run East on a random line
through Sec 9

Va. 12° E

Town No 14 S & Range No 8 West of 6th P.M.

4	50	Creek Course NE 8 links wide
9	80	Creek Course NW 8 links wide
19	60	Creek Course SW 8 links wide.
20	00	Set temporary 1/16 Sec Cor
36	00	Ravine Course S
40	00	Set temporary 1/16 Sec Cor
56	00	Ravine Course S
60	00	Set temporary 1/16 Sec Cor
79	80	Intersect N and south line at 1/16 Sec Cor on East boundary of NW 1/4 of Sec 9

From which Cor Run
West on a true line
through Sec 9

Va. 12° E

79.95		Set post 3 + 3 in + 4 ft 1 ft dup marked 1/16 Raised mound of earth 2 ft high from 4 pit 18 + 24 + 12 in dup for 1/16 Sec Cor
39	90	Set post 3 + 3 in + 4 ft 1 ft dup marked 1/16 Raised mound of earth 2 ft high from 4 pit

Town No 17 N Range No 8 West of 6th P.M.

		18+24+12 in deep for 1/16 Sec Cor
59	85	Set post 3+3 in+4 ft 1 ft deep marked 1/16 Raised mound of Earth 2 ft high from 4 pits 18+24+12 in deep for 1/16 Sec Cor.
79.	80	To 1/16 Sec Cor on West boundary of NW 1/4 of Sec 9.
		Land rolling & Bottom Soil 1st and 2nd Rate
		North on a ~~random line~~ between Secs 4 and 5
		Va 12°50 E
5.	10	Creek 12 links wide Course SE
20	00	Set temporary 1/16 Sec Cor
40	00	Set temporary 1/4 Sec Cor
41	00	Ravine Course SE
60	00	Set temporary 1/16 Sec Cor
77	52	Intersect North Boundary of Township 48 ~~50~~ links West of Cor to Sec 4 and 5.
		From which Cor Irun S. 21' East on a true line between Secs 4 and 5.
		Va. 12°50' E

Town No 17 N Range No 8 West of 6th P.M.

17	52	Set post 3+3 in+4 ft 1 ft deep marked 1/16 Raised mound of Earth 2 ft high from 4 pits 18+24+12 in deep for 1/16 Sec Cor
37	52	Set post 3+3 in+4 ft 1 ft deep marked 1/4 Raised mound of Earth from 4 pits 18+24+12 in deep for 1/4 Sec Cor
57	52	Set post 3+3 in+4 ft 1 ft deep marked 1/16 Raised mound of Earth 2 ft high from 4 pits 18+24+12 in deep for 1/16 Sec Cor
77	52	To Corner to Sections 4. 5. 8 and 9.
		Land Bottom and rolling Soil 1st and 2d Rate.
		From the 1/16 Sec Cor on the West Boundary of the SW 1/4 of Sec 4 Irun East on a random line through Sec 4
11	00	Ravine S Va. 12° E
20	00	Set temporary 1/16 Sec Cor
27	00	Ravine SW
34	00	Ravine SW

Town No 17 N Range No 8 West of 6th P.M.

40	00	Set temporary 1/16 Sec Cor
46	00	Ravine S.E.
53	00	Ravine S.E.
60	00	Set temporary 1/16 Sec Cor.
63	00	Ravine S.E.
79	32	Intersect N and S line at 1/16 Sec Cor on East boundary of S.E. 1/4 of Sec 4. From which Cor Irun West on a true line through Sec 4
		Va 12° E
19	83	Set post 3 + 3 in + 4 ft 1 ft deep marked 1/16 Raised mound of Earth 2 ft high from 4 pits 18 + 24 + 12 in deep for 1/16 Sec Cor
39	66	Set post 3 + 3 in + 4 ft 1 ft deep marked 1/16 Raised mound of Earth 2 ft high from 4 pits 18 + 24 + 12 in deep for 1/16 Sec Cor.
59	49	Set post 3 + 3 in + 4 ft 1 ft deep marked 1/16 Raised mound of Earth 2 ft high from 4 pits 18 + 24 + 12 in deep for 1/16 Sec Cor.

Town No 17 N Range No 8 West of 6th P.M.

79	32	To 1/16 Sec Cor on West Boundary of SW 1/4 of Sec 4
		Land Rolling and Bottom
Nov.	2d 1875	Soil 1st and 2d Rate
		From 1/4 Sec Cor on the West Boundary of Sec 4 Irun East on a random line through Sec 4
		Va. 12° E
2	00	Ravine S.E.
20	00	Set temporary 1/16 Sec Cor
30	00	Ravine S.E.
38	00	Ravine S.E.
40	00	Set temporary C 1/4 Sec Cor
45	00	Ravine S.E.
51	00	Ravine S.E.
60	00	Set temporary 1/16 Sec Cor
64	00	Ravine S.
79	40	Intersect N and S line 10 links N of 1/4 Sec Cor on East boundary of Sec 4, From which Cor Irun N 89°.56' West on a true line

Town No 17 N Range No 8 West of 6th P.M.

through Sec 4

Va. 12° E

19 85 Set post 3 + 3 in + 4 ft 1 ft deep marked 1/16 Raised mound of Earth 2 ft high from 4 pits 18 + 24 + 12 in deep for 1/16 Sec Cor

39 70 Set post 3 + 3 in 4 ft 1 ft deep marked 6 1/4 Raised mound of Earth 2 ft high from 4 pits 18 + 24 + 12 in deep for Center 1/4 Sec Cor.

59 55 Set post 3 + 3 in + 4 ft 1 ft deep marked 1/16 Raised mound of Earth 2 ft high from 4 pits 18 + 24 + 12 in deep for 1/16 Sec Cor

79 40 To 1/4 Sec Cor on West boundary of Sec 4

Land Broken

Soil 2° Rate

From the 1/16 Sec Cor on the West boundary of the NW 1/4 of Sec 4 Drum East on a true line

Town No 17 N Range No 8 West of 6th P.M.

through Sec 4

Va. 12° E

3 00 Ravine S.E.

9 00 Ravine S.E.

18 00 Ravine S.E.

20 00 Set temporary 1/16 Sec Cor

27 00 Ravine S.E.

37 00 Ravine S.E.

40 00 Set temporary 1/16 Sec Cor

60 00 Set temporary 1/16 Sec Cor.

79 44 Intersect N and S line 10 links S of 1/16 Sec Cor on East boundary of the N E 1/4 of Sec 4 From which Cor Drum S 89° 56' West on a true line through Sec 4

Va. 12° E

19 86 Set post 3 + 3 in + 4 ft 1 ft deep marked 1/16 Raised mound of Earth 2 ft high from 4 pits 18 + 24 + 12 in deep for 1/16 Sec Cor.

39.72 Set post 3 + 3 in + 4 ft 1 ft deep marked 1/16 Raised mound of earth 2 ft high from 4 pits

Town No 17 N Range No 8 West of 6th P.M.

		18+24+12 in deep for 1/16 Sec Cor.
59	58	Set post 3+3 in + 4 ft 1 ft deep marked 1/16 Raised mound of earth 2 ft high from 4 pits 18+24+12 in deep for 1/16 Sec Cor.
79	44	To 1/16 Sec Cor on West boundary of NW 1/4 of Sec 4.
		Land Broken
		Soil 2nd Rate
		North on a true line between Secs. 31 and 32
		Va 12° 20' E
20	00	Set post 3+3 in + 4 ft 1 ft deep marked 1/16 Raised mound of earth 2 ft high from 4 pits 18+24+12 in deep for 1/16 Sec Cor.
37	00	Ravine S.E.
40	00	Set post 3+3 in + 4 ft 1 ft deep marked 1/4 Raised mound of earth 2 ft high from 4 pits 18+24+12 in deep for 1/4 Sec Cor.

Town No 17 N Range No 8 West of 6th P.M.

48	00	leave ravine S.
60	00	Set post 3+3 in + 4 ft 1 ft deep marked 1/16 Raised mound of Earth 2 ft high from 4 pits 18+24+12 in deep for 1/16 Sec Cor
80.	00	Set post 4+4 in + 4½ ft 1 ft deep Raised mound of Earth 2½ ft high from 4 pits 18+24+12 in deep for Cor to Secs. 29. 30. 31 and 32.
		Land Broken
		Soil second rate
		East on a random line between Secs 29 and 32
		Va 12° E
17	00	Ravine S.
20	00	Set temporary 1/16 Sec Cor
40	00	Set temporary 1/4 Sec Cor
56	00	Ravine S.W.
60	00	Set temporary 1/16 Sec Cor
79.	64	Intersect N and S line 15 links N of Cor to Secs 28+29+32+33

Town No 17 N Range No 8 West of 6th P.M.

From which Cor Run
N 89° 54' West on a true line between
Secs 29 and 32.
Va. 12° E

19.91 Set post 3 + 3 in + 4 ft 1 ft deep
marked 1/16 Raised mound of
earth 2 ft high from 4 pits
18 + 24 + 12 in deep for 1/16 Sec Cor.

39.82 Set post 3 + 3 in + 4 ft 1 ft deep
marked 1/4 Raised mound of
earth 2 ft high from 4 pits
18 + 24 + 12 in deep for 1/16 Sec Cor

59.73 Set post 3 + 3 in + 4 ft 1 ft deep
marked 1/16 Raised mound of
earth 2 ft high from 4 pits
18 + 24 + 12 in deep for 1/16 Sec Cor.

79.64 To Cor to Sec 29. 30. 31 and 32.
Land Broken
Soil Second Rate

Town No 17 N of Range No 8 W of the 6th P.M.

West on a random line between Frac'l
Sec's 30 and 31
Va 12° East

2.60 Intersect the west boundary of the
Pawnee Indian Reservation at
Closing Corner to Frac'l Sec's 30 & 31
from which Corner Run
East on a true line between Frac'l Sec's
30 and 31
Va 12° 00' East.

2.60 To the Cor. to Sec's 29. 30. 31 and 32.
Land rolling Soil 2d rate.

From the 1/16 Sec Cor. on the west boundary
of the S.W. 1/4 of Sec. 32 Run
East on a random line through
Sec. 32
Va 12° East

20.00 Set temporary 1/16 Sec Cor.
20.50 Ravine S.E.
38.00 Ravine S.W.

Township No. 17 N Range No. 8 West of the 6th P.M.

40	00	Set temporary 1/16 Sec. Cor.
60	00	Set temporary 1/16 Sec. Cor.
79	56	Intersect the N. and S. line at a point 4 lks N of the 1/16 Sec. Cor. on the East boundary of the S.E. 1/4 of Sec. 32 from which Cor. Grun. N 89°58' W on a true line through Sec. 32. Va 12° E
19	89	Set post 3 x 3 x 4 ft 1 ft deep marked 1/16 raised mound of earth 2 ft high from 4 pits 18 x 24 x 12 in deep for 1/16 Sec. Cor.
39	78	Set post 3 x 3 in x 4 ft 1 ft deep marked 1/16 raised mound of earth 2 ft high from 4 pits 18 x 24 x 12 in deep for 1/16 Sec. Cor.
59	67	Set post 3 x 3 in x 4 ft 1 ft deep marked 1/16 raised mound of earth 2 ft high from 4 pits 18 x 24 x 12 in deep for 1/16 Sec. Cor.
79	56	To 1/16 Sec. Cor. on West Boundary of S.W. 1/4 of Sec. 32. Land Broken Soil 2d rate.

Town No 17 N Range No 8 West of 6th P.M.

		From the 1/16 Sec Cor on the East Boundary of the S.E. 1/4 of fractional Sec 31. Run West on a true line through fractional Sec 31. Va. 12° E
3	84	Intersect West Boundary of Pawnee Indian Reservation 11 Chains 40 links North of old Mile Cor on Boundary line of Reservation at which point I. Set post 3 x 3 in x 4 ft 1 ft deep marked C. C. Raised mound of Earth 2 ft high from 3 pits 18 x 24 x 12 in deep for Closing Cor. Land rolling Soil 2d rate.
		From the 1/4 Sec Cor on the West Boundary of Sec 32 Run East on a random line through Sec 32 Va. 12° E
20	00	Set temporary 1/16 Sec Cor
24	00	Ravine S.W.
40	00	Set temporary C 1/4 Sec Cor

Town No 17 N Range No 8 West of 6th P.M.

43	00	Ravine S.W.
60	00	Set temporary 1/16 cor
79	60	Intersect N and S line 4 links N of 1/4 Sec Cor on East boundary of Sec 32. From which Cor Irun N 89° 58' West on a true line through Sec 32.
		Va 12 E
19	90	Set post 3 + 3 in + 4 ft 1 ft deep marked 1/16 Raised mound of Earth 3 ft high from 4 pits 18 + 24 + 12 in deep for 1/16 Sec Cor.
39	80	Set post 3 + 3 in + 4 ft 1 ft deep marked C 1/4 Raised mound of Earth 3 ft high from 4 pits 18 + 24 + 12 in deep for Center 1/4 Sec Cor.
59	70	Set post 3 + 3 in + 4 ft 1 ft deep marked 1/16 Raised mound of Earth 2 ft high from 4 pits 18 + 24 + 12 in deep for 1/16 Sec Cor.
79	60	To 1/4 Sec Cor on West boundary of Sec 32.
		Land Broken Soil 2nd Rate

Town No 17 N Range No 8 West of 6th P.M.

		From the 1/4 Sec Cor on the East Boundary of fractional Sec 31 Irun West on a true line through fractional Sec 31
		Va 12 E
4	16	Intersect West Boundary of Pawnee Indian Reservation 9 Chains and 20 links South of 1/2 Mile Cor on Boundary of Reservation Set post 3 + 3 in + 4 ft 1 ft deep marked C. C. Raised mound of Earth 2 ft high from 3 pits 18 + 24 + 12 in deep for Closing Cor.
		Land rolling Soil 2nd rate
		From the 1/16 Sec Cor on the West Boundary of the NW 1/4 of Sec 32 Irun East on a random line through Sec 32.
		Va 12 E
20	00	Set temporary 1/16 Sec Cor
24	00	Ravine
40	00	Set temporary 1/16 Sec Cor

Town No 17 N Range No 8 West of 6th P.M.

42	00	Ravine Course S.
60	00	Set temporary 1/16 Sec Cor
63	00	Ravine S.W.
79	64	Intersect N and S line 15 links N of 1/16 Sec Cor on East boundary of NE 1/4 of Sec 32. From which Cor Irun N 89° 54' West on a true line through Sec 32
		Va. 12° E W
19	91	Set post 3 + 3 in + 4 ft 1 ft deep marked 1/16 Raised mound of Earth 2 ft high from 4 pits 18 + 24 + 12 in deep for 1/16 Sec Cor
39	82	Set post 3 + 3 in + 4 ft 1 ft deep marked 1/16 Raised mound of Earth 2 ft high from 4 pits 18 + 24 + 12 in deep for 1/16 Sec Cor
59	73	Set post 3 + 3 in + 4 ft 1 ft deep marked 1/16 Raised mound of Earth 18 + 24 + 12 in deep for 1/16 Sec Cor
79	64	To 1/16 Sec Cor on West boundary of NW 1/4 of Sec 32.

Town No 17 N Range No 8 West of 6th P.M.

Land Broken
Soil Second rate
Nov. 3rd 1875

From the 1/16 Sec Cor on the East Boundary of the NE 1/4 of Sec 31. Irun West on a true line through fractional Sec 31.

Va. 12° E

3	22	Intersect West Boundary of Pawnee Indian Reservation 11 Chains and 70 links North of 1/2 Mile Cor on Boundary line of Reservation. Set post 3 + 3 in + 4 ft 1 ft deep marked C.C. Raised mound of Earth 2 ft high from 3 pits 18 + 24 + 12 in deep for Closing Cor.

Land rolling Soil 2d rate.

Town No 17 N Range No 8 West of 6th P M

North on a true line between
Secs 29 and 30
Va 12° 20' E

20 00 Set post 3 + 3 in + 4 ft 1 ft deep
marked 1/16 Raised mound of
earth 2 ft high from 4 pits
18 + 24 + 12 in deep for 1/16 Sec Cor
28 00 Ravine S.W.
40 00 Set post 3 + 3 in + 4 ft 1 ft deep
marked 1/4 Raised mound of
earth 2 ft high from 4 pits
18 + 24 + 12 in deep for 1/4 Sec Cor.
48 00 Ravine S.W.
60 00 Set post 3 + 3 in + 4 ft 1 ft deep
marked 1/16 Raised mound of
earth 2 ft high from 4 pits
18 + 24 + 12 in deep for 1/16 Sec Cor.
80 00 Set post 4 + 4 in + 4 1/2 ft 1 ft deep
Raised mound of earth 2 1/2 ft
high from 4 pits 18 + 24 + 12 in
deep for Cor to Secs 19. 20. 29 and 30
Land Broken
Soil Second Rate

Town No 17 North of Range No 8 West of the 6th P.M.

East on a random line between
Secs 20 and 29
Va 12° East

20.00 Set temporary 1/16 Sec. Cor.
24.00 Ravine S.E.
37.00 Ravine S.E.
40.00 Set temporary 1/4 Sec. Cor.
45.00 Ravine S.E.
58.00 Ravine S.E.
60.00 Set temporary 1/16 Sec Cor.
64.00 Ravine S
79.48 Intersect N and S line 13 lks S of Cor.
to Secs 20. 21. 28. and 29 from which
Cor I run
S 89° 54' West on a true line between Secs
20 and 29
Va 12° E

19 87 Set post 3 x 3 in x 4 ft 1 ft deep
marked 1/16 raised mound of earth
2 ft high from 4 pits 18 x 24 x 12 in
deep for 1/16 Sec. Cor.

Township No 14 South of Range No 5 West of the 6th P. M.

39.	74	Set post 3 x 3 x 4 ft. 1 ft deep marked 1/4 raised mound of earth 2 ft. high from 4 pits 18 x 24 x 12 in deep for Cor. 1/4 Sec Cor.
59	61	Set post 3 x 3 in x 4 ft. 1 ft. deep marked 1/16 raised mound of earth 2 ft. high from 4 pits 18 x 24 x 12 in deep for Cor. 1/16 Sec. Cor.
79.	46.	To Cor. to Sec's 19. 20 29 & 30. Land Broken. Soil 2d rate.

West on a random line between Sec's 19 & 30
Va 12° East

4.	63	Intersect the west boundary of the Pawnee Indian Reservation at the S.E. corner to Frac'l Sec's 19 & 30 from which Cor. I run East on a true line between Sec's 19 & 30 Va 12° East
4.	63	To the Cor. to Sec's 19. 20. 29. & 30 Land rolling Soil 2d rate.

Town No 14 S. Range No 5 West of 6th P. M.

From the 1/16 Sec Cor on the West Boundary of the SW 1/4 of Sec 29 Town East on a random line through Sec 29.

Va 12° E.

20	00	Set temporary 1/16 Sec Cor
25	00	Ravine Dr
40	00	Set temporary 1/16 Sec Cor
60	00	Set temporary 1/16 Sec Cor.
65	00	Ravine Dr
79.	60	Intersect E and S line 12 link E of 1/16 Sec Cor on east boundary of SE 1/4 of Sec 29. From which Cor Corn. N 89° 55' West on a true line through Sec 29

Va 12° E.

19.	90	Set post 3 x 3 in x 4 ft 1 ft deep marked 1/16 Raised mound of Earth 2 ft high from 4 pits 18 x 24 x 12 in deep for 1/16 Sec Cor.
39.	50	Set post 3 x 3 in x 4 ft 1 ft deep marked 1/16 Raised mound of Earth 2 ft high from 4 pits 18 x 24 x 12 in deep for 1/16 Sec Cor.
59.	70	Set post 3 x 3 in x 4 ft 1 ft deep marked

		1/16 Raised mound of Earth 2 ft high from 4 pits 18 + 24 + 12 in deep for 1/16 Sec Cor.
79	60	To 1/16 Sec Cor on West boundary of the S 1/2 of Sec 29. Sand Broken Soil 2nd Rate

From the 1/16 Sec Cor on the East boundary of the S 1/2 of fractional Sec 29 Surv West on a true line through fractional Sec 29

Va 12° E

2	75	Intersect west boundary of Pawnee Indian Reservation 11 Chs and 26 lks S of Mile Cor on boundary line of Pawnee Indian Reservation
		Set post 3 + 3 in + 4 ft 1 ft deep marked 1/4 S. Raised mound of Earth 2 ft high from 3 pits 18 + 24 + 12 in deep for bearing tree

From the 1/4 Sec Cor on the West boundary of Sec 29 Surv East on a random line through Sec 29

Va 12° E

30	00	Set temporary 1/16 Sec Cor
32	00	Ravine SW
40	00	Set temporary 1/4 Sec Cor.

Town No 14 N Range No 7 West of 6th P.M.

48	00	Ravine SE
60	00	Set temporary 1/16 Sec Cor
79	64	Intersect E and S line 10 links S of 1/4 Sec Cor on East boundary of Sec 29. From which Cor Sun S 89° 56' West on a true line through Sec 29.

Va 12° E

19	91	Set post 3 + 3 in + 4 ft 1 ft deep marked 1/16 Raised mound of Earth 2 ft high from 4 pits 18 + 24 + 12 in deep for 1/16 Sec Cor.
39	82	Set post 3 + 3 in + 4 ft 1 ft deep marked 1/4 Raised mound of Earth 2 ft high from 4 pits 18 + 24 + 12 in deep for bearing tree 1/4 Sec Cor
59	43	Set post 3 + 3 in + 4 ft 1 ft deep Raised mound of Earth 2 ft high from 4 pits 18 + 24 + 12 in deep for 1/16 Sec Cor.
79	64	To 1/4 Sec Cor on West Boundary of Sec 29.

Town No 17 N Range No 8 West of 6th P.M.

Land Broken
Soil second Rate

From the 1/4 Sec Cor on the East Boundary of fractional Sec 30 Iron West on a true line through fractional Sec ~~29~~ 30.

Va 12° E

3 90 Intersect West Boundary of Pawnee Indian Reservation 9 Chains and 30 links S. of 1/2 mile Cor on West Boundary line of Pawnee Indian Reservation Set post 3 + 3 in + 4 ft 1 ft high marked C. C. Raised mound of Earth 2 ft high from 3 pits 18 + 24 + 12 in deep for Closing Cor
Land rolling Soil 2d rate.

Town No 17 N Range No 8 West of 6th P.M.

From the 1/16 Sec Cor on the NW 1/4 (West Boundary) of Sec 29 Iron East on a random line through Sec 29.

Va. 12° E

18 00 Ravine N
20 00 Set temporary 1/16 Sec Cor
24 00 Ravine NE
40 00 Set temporary 1/16 Sec Cor
48 00 Ravine NW
60 00 Set temporary 1/16 Sec Cor
70 00 Ravine NW
79 52 Intersect East Boundary of Sec N and S line 8 links N of 1/16 Sec Cor on East boundary of NE 1/4 of Sec 29 From which Cor Iron N 89° 57' West on a true line through Sec 29

Va. 12° E

19 88 Set post 3 + 3 in + 4 ft 1 ft deep marked 1/16 Raised mound of Earth 2 ft high from 4 pits 18 + 24 + 12 in deep for 1/16 Sec Cor

Town No 17 N Range No 8 West 6th P.M.

39	76	Set post 3 + 3 in + 4 ft 1 ft deep marked 1/16 Raised mound of earth 2 ft high from 4 pits 18 + 24 + 12 in deep for 1/16 Sec Cor.
59	64	Set post 3 + 3 in + 4 ft 1 ft deep marked 1/16 Raised mound of earth 2 ft high from 4 pits 18 + 24 + 12 in deep for 1/16 Sec Cor
79	52	To 1/16 Sec Cor on West boundary of NW 1/4 of Sec 29. Land Broken Soil 2nd Rate

From the 1/16 Sec Cor on the East Boundary of fractional Sec 30. NE 1/4. Run West on a true line through fractional Sec 30.

Va. 12 E

4.	60	Intersect West Boundary of Pawnee Indian Reservation 10 Chains and 70 links North of 1/2 Mile Cor on West Boundary line of Pawnee Indian Reservation at which point I set post 3 + 3 in + 4 ft 1 ft deep marked 6 C raised mound of earth 2 ft high from 3 pits 18 + 24 + 12 in deep for 6 C corner. Land rolling Soil 2d rate.

Town No 17 N Range No 8 West of 6th P.M.

North on a true line between Secs 19 and 20

Va. 12 20 E

20	00	Set post 3 + 3 in + 4 ft 1 ft deep marked 1/16 Raised mound of earth 2 ft high from 4 pits 18 + 24 + 12 in deep for 1/16 Sec Cor.
39	50	Ravine NW.
40	00	Set post 3 + 3 in + 4 ft 1 ft deep marked 1/4 Raised mound of earth 2 ft high from 4 pits 18 + 24 + 12 in deep for 1/4 Sec Cor.
60	00	Set post 3 + 3 in + 4 ft 1 ft deep marked 1/16 Raised mound of earth 2 ft high from 4 pits 18 + 24 + 12 in deep for 1/16 Sec Cor
80	00	Set post 4 + 4 in + 4 1/2 ft 1 ft deep Raised mound of Earth 2 1/2 ft high from 4 pits 18. 24 + 12 in deep for Cor to Secs 17. 18. 19 + 20 Land Broken Soil Second Rate

Town No 17 N Range No 8 West of 6th P.M.

		East on a random line between Secs 17 and 20.
		Va 12° E
3	00	Ravine NW
20	00	Set temporary 1/16 Sec Cor.
40	00	Set temporary 1/4 Sec Cor
53	00	Ravine S
60	00	Set temporary 1/16 Sec Cor.
64	00	Ravine NE
74	00	Ravine NE
79	44	Intersect N and S line 14 links N of Cor to Secs 16. 17. 20 and 21 From which Cor Drum
		N 89° 54 West on a true line between Secs 17 and 20
		Va. 12° E
19	86	Set post 3 x 3 in x 4 ft 1 ft deep marked 1/16 Raised mound of earth 2 ft high from 4 pits 18 x 24 x 12 in deep for 1/16 Sec Cor.

Township No 17 N of Range No 8 W of the 6th P. M.

39	72	Set post 3 x 3 in x 4 ft 1 ft deep marked 1/4 raised mound of earth 2 ft high from 4 pits 18 x 24 x 12 in deep for 1/4 Sec Cor.
59	58	Set post 3 x 3 x 4 ft 1 ft deep marked 1/16 raised mound of earth 2 ft high from 4 pits 18 x 24 x 12 in deep for 1/16 Sec. Cor.
79	44	To Cor to Secs 17. 18. 19 and 20
		Land broken Soil 2d rate.
		Nov. 4th 1875.
		West on a random line between frac'l Secs 18 and 19
		Va. 12° E
5	90	Intersect the West boundary of the Pawnee Indian Reservation at the Closing Corner to frac'l Secs 18 and 19. from which Corner Drum.
		East on a true line between frac'l Secs 18 and 18
		Va 12° E
5	90	To Cor. to Secs 17. 18. 19 and 20
		Land rolling Soil 2d rate.

Township No 17 N of Range No 8 W of the 6th P. M.

From the 1/16 Sec. Cor. on the west boundary of S.W. 1/4 of Sec. 20 Run East on a random line through Sec. 20
Va 12° East.

8	00	Ravine N.W.
20	00	Set temporary 1/16 Sec. Cor.
21	00	Ravine S.E.
26	00	Ravine S.E.
40	00	Set temporary 1/16 Sec Cor.
45	00	Ravine N.E.
56	00	Ravine N.W.
60	00	Set temporary
68	00	Ravine N.
79	44	Intersect N and S line at 1/16 Sec Cor. on East boundary of S.E. 1/4 of Sec. 20

From which corner Corner West on a true line through Sec. 20
Va 12° East

19	86	Set post 3 x 3 in x 4 ft 1 ft deep marked 1/16 Raised mound of earth 2 ft high from 4 pits 18 x 24 x 12 in deep for 1/16 Sec. Cor.

Town No 17 N Range No 8 West of 6th P M

39	72	Set post 3 x 3 in x 4 ft 1 ft deep marked 1/16 Raised mound of Earth 2 ft high from 4 pits 18 x 24 x 12 in deep for 1/16 Sec Cor.
59	58	Set post 3 x 3 in x 4 ft 1 ft deep marked 1/16 Raised mound of Earth 2 ft high from 4 pits 18 x 24 x 12 in deep for 1/16 Sec Cor.
79	44	To 1/16 Sec Cor on West Boundary of SW 1/4 of Sec 20. Land broken, Soil 2° Rate

From the 1/16 Sec Cor on the East Boundary of the SE 1/4 of Sec 19 Run West on a true line through fractional Sec. 19
Va. 12° E

3	85	Intersect West Boundary of Pawnee Indian Reservation 11 Chains N of 11 Mile Cor on Boundary line of Pawnee Indian Reservation

Town No 17 N Range No 8 West of 6th P M

Set post 3 + 3 in + 4 ft 1 ft deep marked C.C. Raised mound of Earth 2 ft high from 3 pits 18 + 24 + 12 in deep for Closing Cor. Land rolling Soil 1st rate

From the 1/4 Sec Cor on the West Boundary of Sec 20 Irun East on a random line through Sec 20.

Va. 12° E

20	00	Set temporary 1/16 Sec Cor.
23	00	Ravine NE
30	00	Ravine NE
40	00	Set temporary C 1/4 Sec Cor
60	00	Set temporary 1/16 Sec Cor
"	"	Ravine SE
79	68	Intersect N and S line at 20 links N of 1/4 Sec Cor on East Boundary of Sec 20 From which Cor Irun N 89° 51' West on a true line through Sec 19

Va. 12° E

Town No 17 N Range No 8 West of 6th P M

19	92	Set post 3 + 3 in + 4 ft 1 ft deep marked 1/16 Raised mound of earth 2 ft high from 4 pits 18 + 24 + 12 in deep for 1/16 Sec Cor.
39	84	Set post 3 + 3 in + 4 ft 1 ft deep marked C 1/4 Raised mound of earth 2 ft high from 4 pits 18 + 24 + 12 in deep for Center 1/4 Sec Cor.
59.	76	Set post 3 + 3 in + 4 ft. 1 ft deep marked 1/16 Raised mound of earth 2 ft high from 4 pits 18 + 24 + 12 in deep for 1/16 Sec Cor
79	68	To 1/4 Sec Cor on West boundary of Sec 20.

Land Broken
Soil second rate

From the 1/4 Sec Cor on the East Boundary of fractional Sec 19 Irun West on a true line through fractional Sec 19.

Va 12° E

Town No 14 N Range No 8 West of 6th P M

chains		
47.	31	Intersect West Boundary of
4	31	Pawnee Indian Reservation
		9 chains and 80 links South of
		½ mile cor on W^th^ Boundary line
		of Pawnee Indian Reservation.
		Set post 3+ 3in +4 ft 1ft deep
		marked 6. C. Raised mound of
		earth 2 ft high from 3 pits
		18+ 24+12 in deep for bearing tree
		Sand rolling. Soil 2nd rate.

From the ¼ Sec cor on West Boundary of NW¼ of Sec 20 Town East on a random line through Sec 20

Va. 12° E

4	00	Ravine N
14	00	Ravine NW
20	00	Set temporary ¼ Sec cor.
40	00	Set temporary ¼ Sec cor.
44	00	Ravine Sec
53	00	Ravine N
60	00	Set temporary ¼ Sec cor

Town No 14 N Range No 8 West of 6th P M

46	00	Ravine N
49	48	Intersect N and S line 30 links
		S of ¼ Sec cor on East boundary
		of NE¼ of Sec 20
		From which cor Bear
		S 89° 45' West on a true line through
		Sec 20.
		Va. 12° E
19	87	Set post 3+ 3in +4 ft 1ft deep
		marked ¼ Raised mound of
		earth 2 ft high from 4 pits
		18+ 24+12 in deep for ¼ Sec cor.
39	74	Set post 3+ 3in +4 ft 1ft deep
		marked ¼ Raised mound of
		earth 2 ft high from 4 pits
		18+ 24+12 in deep for ¼ Sec cor.
59.	61	Set post 3+ 3in +4 ft 1ft deep
		marked ¼ Raised mound of
		earth 2 ft high from 4 pits
		18+ 24+12 in deep for ¼ Sec cor.
49	48	To ¼ Sec cor on West boundary
		of NW¼ of Sec 20
		Land Broken. Soil 2nd Rate

Town No 17 N Range No 8 West of 6th P.M.

From the 1/16 Sec Cor on the East Boundary of the N E 1/4 of Sec 19. Run West on a true line through fractional Sec 19.

Va 12° E

5.88 Intersect West Boundary of Pawnee Indian Reservation 10 Chains and 25 links N of 1/2 Mile Cor on West Boundary line of Pawnee Indian Reservation Set post 3 + 3 in + 4 ft 1 ft deep marked C.C. Raised mound of earth 2 ft high from 3 pit 18 + 24 + 12 in deep for Closing Cor. Land rolling Soil 2nd rate.

Town No 17 N Range No 8 West of 6th P.M.

North on a true line between Secs 17 and 18

Va 12° 20' E

13 00 Ravine N.W.

20 00 Old Cattle Trail N.E. and S.W. and Set post 3 + 3 in + 4 ft 1 ft deep marked 1/16 Raised mound of earth 2 ft high from 4 pits 18 + 24 + 12 in deep for 1/16 Sec Cor

21 00 Ravine N.W.

40 00 Set post 3 + 3 in + 4 ft 1 ft deep marked 1/4 Raised mound of earth 2 ft high from 4 pits 18 + 24 + 12 in deep for 1/4 Sec Cor

46 00 Ravine N.E.

60 00 Set post 3 + 3 in + 4 ft 1 ft deep marked 1/16 Raised mound of earth 2 ft high from 4 pits 18 + 24 + 12 in deep for 1/16 Sec Cor.

62 00 Ravine N.E.

80 00 Set post 4 + 4 in + 4 ft 1 ft deep Raised mound of Earth 2 1/2 ft high from 4 pit 18 + 24 + 12 in deep for Cor to Secs 7, 8, 17 and 18.

Town No 17 N Range No 8 West of 6th P M

		Land Broken Soil Second Rate.
		East on a random line between Secs 8 and 17 Va 12° E
9	00	Creek &c
20	00	Set temporary 1/16 Sec Cor.
36	00	Ravine &c
40	00	Set temporary 1/4 Sec Cor.
48	00	Ravine &c
52	00	Ravine &c
60	00	Set temporary 1/16 Sec Cor.
79	56	Intersect N and S line 231 links South of Cor to Secs 8. 9. 16 and 17 from which Cor Sun S 89° 53' West on a true line Between Secs 8 and 17 Va 12° E
19	89	Set post 3 x 3 in x 4 ft 1 ft deep marked 1/16 Raised mound of earth 2 ft high from 4 pits 18 x 24 x 12 in deep for 1/16 Sec Cor

Township No 17 N of Range No 8 W of the 6th P. M.

39	78	Set post 3 x 3 in x 4 ft 1 ft deep marked 1/4 raised mound of earth 2 ft high from 4 pits 18 x 24 x 12 in deep for 1/4 Sec. Cor.
59	67	Set post 3 x 3 in x 4 ft 1 ft deep marked 1/16 raised mound of earth 2 ft high from 4 pits 18 x 24 x 12 in deep for 1/16 Sec. Cor.
79	56	To Cor. to Secs 7 8. 17 and 18. Land rolling and broken Soil 2d rate.
		West on a random line between Secs 7 and 18 Va 12° East.
7	32	Intersect the west boundary of the Pawnee Indian Reservation at the Closing Corner to fracl Secs 7 and 18 from which Cor. Drum East on a true line between fracl Secs 7 and 18 Va 12° East
7	32	To Corner to Secs 7. 8. 17 and 18 Land rolling Soil 2d rate.
		From the 1/16 Sec Cor. on the west boundary of S W 1/4

Town No 17 N of Range No 8 West of the 6th Principal Meridian

of Sec. 17 Run East on a random line through Sec. 17

Va 12° East

20	00	Set temporary 1/16 Sec. Cor.
26	00	Ravine N.E.
37	00	Ravine O.E.
40	00	Set temporary 1/16 Sec Cor.
45	00	Ravine North.
57	00	Ravine N.E.
60	00	Set temporary 1/16 Sec. Cor.
65	00	Ravine N.E.
79	40	Intersect N Bdy S line at a point 15 lks N of 1/16 Sec. Cor. on east boundary of the N.E. 1/4 of Sec 17 from which Cor. Run N 89° 54' W on a true line through Sec. 17

Va 12° East

19	85	Set post 3 x 3 in x 4 ft 1 ft deep marked 1/16 raised mound of earth 2 ft high from 4 pits 18 x 24 x 12 in deep for 1/16 Sec Cor.
39	70	Set post 3 x 3 x 4 ft 1 ft deep marked 1/16 raised mound of earth 2 ft high from 4 pits 18 x 24 x 12 in deep for 1/16 Sec Cor.
59	55	Set post 3 x 3 in x 4 ft 1 ft deep marked 1/16 raised mound of earth 2 ft high from 4 pits 18 x 24 x 12 in deep for 1/16 Sec. Cor.
79	40	To the 1/16 Sec. Cor. on the west boundary of the S.W. 1/4 of Sec. 17

Town No 17 N Range No 8 West of C.P.M.

Land Broken

Soil Second Rate.

From the 1/16 Sec Cor on the East Boundary of the S.E. 1/4 of Sec 18. Run West on a true line through fractional Sec 18

Va. 12° E

6	65	Intersect West Boundary of Pawnee Indian Reservation 10 Chains 20 lks N of Mile Cor. Cor on West Boundary line of Pawnee Indian Reservation Set post 3 x 3 in x 4 ft 1 ft deep marked C.C. Raised mound of Earth 2 ft high from 3 pits 18 x 24 x 12 in deep for closing Cor. Nov. 5th 1875

Town No 17 N Range No 8 West of 6th P M

From the 1/4 Sec Cor on the West boundary of Sec 17 Irun East on a random line through Sec 17

Va. 12° E

18 00	Ravine	N.W.
20 00	Set temporary	1/16 Sec Cor
38 00	Ravine	S.
40.00	Set temporary	C 1/4 Sec Cor
60 00	Set temporary	1/16 Sec Cor.
74 00	Ravine	W.E.
79.44	Intersect N and S line 20 links N of 1/4 Sec Cor on East Boundary of Sec 17. From which Cor Irun N 89° 51' West on a true line through Sec 17	

Va. 12° E

19.86 Set post 3 + 3 in + 4 ft 1 ft deep marked 1/16 Raised mound of earth 3 ft high from 4 pits 18 + 24 + 12 in deep for 1/16 Sec Cor

Town No 17 N Range No 8 West of 6th P M

39.72 Set post 3 + 3 in + 4 ft 1 ft deep marked C 1/4 Raised mound of Earth 3 ft high from 4 pits 18 + 24 + 12 in deep for Center 1/4 Sec Cor

59.58 Set post 3 + 3 in + 4 ft 1 ft deep marked 1/16 Raised mound of Earth 3 ft high from 4 pits 18 + 24 + 12 in deep for 1/16 Sec Cor

79.44 To 1/4 Sec Cor on West boundary of Sec 17.

Land Broken
Soil Second rate

From the 1/4 Sec Cor on the East Boundary of Sec 18 Irun West on a true line through fractional Sec 18

Va. 12° E

6.90 Intersect West Boundary of Pawnee Indian Reservation and not finding Cor on Boundary line I close 20 Chains No of 1/16th Sec Closing

Town No 17 N Range No 5 West of 6th P M

			cor on the Boundary line of Sawnee Indian Reservation Set post 3 x 3 in x 4 ft 1 ft deep marked C. C. Raised mound of Earth 2 ft high from 3 pits 18 x 24 x 12 in deep for closing cor. Land rolling Soil 2nd rate.
			From the 1/16 Sec cor on the West Boundary of the NW 1/4 of Sec 17. Run East on a random line through Sec 17. Va 12° E
14	90		Creek 10 lks wide NEc
20	00		Set temporary 1/16 Sec cor.
40	00		Set temporary 1/16 Sec cor
60	00		Set temporary 1/16 Sec cor
79	60		Intersect E and Line 5 links S of 1/16 Sec cor on East Boundary of NW 1/4 of Sec 17

Town No 17 N Range No 5 West of 6th P M

		From which cor Iron S 89° 58' West on a true line through Sec 17 Va 12° E
19	90	Set post 3 x 3 in x 4 ft 1 ft deep marked 1/16 Raised mound of earth 2 ft high from 4 pits 18 x 24 x 12 in deep for 1/16 Sec cor.
39	80	Set post 3 x 3 in x 4 ft 1 ft deep marked 1/16 Raised mound of earth 2 ft high from 4 pits 18 x 24 x 12 in deep for 1/16 Sec cor.
59	70	Set post 3 x 3 in x 4 ft 1 ft deep marked 1/16 Raised mound of earth 2 ft high from 4 pits 18 x 24 x 12 in deep for 1/16 Sec cor.
79	60	To 1/16 Sec cor on West boundary of NW 1/4 of Sec 17 Land Broken. Soil 2nd Rate.

Town No 17 N Range No 8 West of 6th P.M.

From the 1/16 Sec Cor on the East Boundary of NE¼ Sec 18 Run West on a true line through fractional Sec 18.

Va 12° E

7. 00 Intersect West boundary of Pawnee Indian Reservation 18 Chains 58 links S of old Closing Cor. on West boundary line of Pawnee Indian Reservation Set post 3 + 3 in + 4 ft 1 ft deep marked C.C. Raised mound of Earth 2 ft high from 3 pits 18 + 24 + 12 in deep for Closing Cor

Land rolling Soil 2d rate

North on a true line between Secs 7 and 8

Va 12° 20' E

20 00 Set post 3 + 3 in + 4 ft 1 ft deep marked 1/16 Raised mound of Earth 2 ft high from 4 pits

Town No 17 N Range No 8 West of 6th P.M.

18 + 24 + 12 in deep for 1/16 Sec Cor.

40 00 Set post 3 + 3 in + 4 ft 1 ft deep marked 1/4 Raised mound of Earth 2 ft high from 4 pits 18 + 24 + 12 in deep for 1/4 Sec Cor

60 00 Set post 3 + 3 in + 4 ft 1 ft deep marked 1/16 Raised mound of Earth 2 ft high from 4 pits 18 + 24 + 12 in deep for 1/16 Sec Cor

80 00 Set post 4 + 4 in + 4 ft 1 ft deep Raised mound of Earth 2½ ft high from 4 pits 18 + 24 + 12 in deep for Cor to Secs 5. 6. 7 and 8.

Rolling and Bottom land Soil 1st and 2d Rate

East on a random line Between Secs 5 and 8

Va. 12° E

5 00 Ravine S.E.

20 00 Set temporary 1/16 Sec Cor

40 00 Set temporary 1/4 Sec Cor

60 00 Set temporary 1/16 Sec Cor

Town No 17 N Range No 8 West of 6th P M

79	80	Intersect N and S line at Cor to Secs 4. 5. 8 and 9. From which Cor Drum West on a true line Between Secs 5 and 8 Va 12° E
19.	95	Set post 3 + 3 in + 4 ft 1 ft deep marked 1/16 Raised mound of Earth 2 ft high from 4 pits 18 + 24 + 12 in deep for 1/16 Sec Cor.
39.	90	Set post 3 + 3 in + 4 ft 1 ft deep marked 1/4 Raised mound of Earth 2 ft high from 4 pits 18 + 24 + 12 in deep for 1/4 Sec Cor.
59	85	Set post 3 + 3 in + 4 ft 1 ft deep marked 1/16 Raised mound of Earth 2 ft high from 4 pits 18 + 24 + 12 in deep for 1/16 Sec Cor.
79	80	To Cor to Secs 5. 6. 7. 8 Land Rolling & Bottom Soil first Rate

Town No 17 N of Range No 8 West of the 6th Principal Meridian

		West on a random line between fracl Secs 6 and 7 Va 12° East
6.	80	Intersect the west boundary of the Pawnee Indian Reservation at the Closing Cor. to fracl Secs 6 and 7. from which Cor. Drum East on a true line between fracl Secs 6 and 7 Variation 12° 00' East
6.	80	To Cor. to Secs 5 6 7 and 8. Land rolling Soil 2d rate.

Town No. 17 North of Range No. 8 West of the 6th P. M.

		From the 1/16 Sec. Cor. on the west boundary of the S.W. 1/4 of Sec. 8 I run. East on a random line through Sec. 8 Va 12° East.
11.	50	Creek 50 lks wide N.E.
20.	00	Set temporary 1/16 Sec. Cor.
40.	00	Set temporary 1/16 Sec. Cor.
43.	00	Oak Ravine N.E.
54.	00	Oak Ravine N.E.
60	00	Set temporary 1/16 Sec. Cor.
80.	00	Intersect N. Mg S line 28 lks S of 1/16 Sec Cor. on east boundary of the S.E. 1/4 of Sec 8 from which Cor. I run. S 89° 48' W on a true line through Sec. 8. Va 12° East
20.	00	Set post 3 x 3 in x 4 ft 1 ft deep marked 1/16 raised mound of earth 2 ft high from 4 pits 18 x 24 x 12 in deep for 1/16 Sec. Cor.

Town No 17 N Range No 8 West of 6th P M

40	00	Set post 3 x 3 in x 4 ft 1 ft deep marked 1/16 Raised mound of Earth 2 ft high from 4 pits 18 x 24 x 12 in deep for 1/16 Sec Cor.
60	00	Set post 3 x 3 in x 4 ft 1 ft deep marked 1/16 Raised mound of Earth 2 ft high from 4 pits 18 x 24 x 12 in deep for 1/16 Sec Cor.
80	00	To 1/16 Sec Cor on West Boundary of SW 1/4 of Sec 8. Land Broken Soil 2° Rate. Timber Oak
		From the 1/16 Sec Cor on the East Boundary of the SE 1/4 of Sec 7 I run West on a true line through fractional Sec 7. Va. 12° E
6.	80	Intersect West Boundary of Pawnee Indian Reservation

Town No 17 N Range No 8 West of 6th P.M.

(Explain it to Sly)

19.00 chs North of a Quile Corner. (Post in Mound) standing on West boundary line of Pawnee Indian Reservation. Set post 3 + 3 in + 4 ft 1 ft deep marked C.C. Raised mound of Earth 2 ft high from ~~#~~ 3 pits 18 + 24 + 12 in deep for closing Cor. Land rolling Soil 2d rate.

From the 1/4 Sec Cor on the West Boundary of Sec 8 Trim East on a random line through Sec 8

Va. 12° E

12	10	Creek 5 lks wide NE
16	95	Creek 5 lks wide SE
19.	60	Creek 15 lks wide NE
20	00	Set temporary 1/16 Sec Cor.
40	00	Set temporary 1/16 Sec Cor.
45	00	Ravine S. Timbered

Town No 17 N Range No 8 West of 6th P.M.

60	00	Set temporary 1/16 Sec Cor
79.	96	Intersect N and S line 10 links S of 1/4 Sec Cor on East boundary of Sec 8. From which Cor Trim. S 89° 56' West on a true line through Sec 8

Va 12° E

19.	99	Set post 3 + 3 in + 4 ft 1 ft deep marked 1/16 Raised mound of Earth 2 ft high from 4 pits 18 + 24 + 12 in deep for 1/16 Sec Cor
39	98	Set post 3 + 3 in + 4 ft 1 ft deep marked C 1/4 Raised mound of Earth 2 ft high from 4 pits 18 + 24 + 12 in deep for Center 1/4 Sec Cor.
59.	97	Set post 3 + 3 in + 4 ft 1 ft deep marked 1/16 Raised mound of Earth 2 ft high from 4 pits 18 + 24 + 12 in deep for 1/16 Sec Cor.

Town No 17 N Range No 8 West of 6th P M

79	96	To 1/4 Sec Cor on West boundary of Sec 8 Land rolling and Bottom Soil first Rate
Nov 6th 1875		
		From the 1/4 Sec Cor on the East boundary of fractional Sec 7. Trim West on a true line through fractional Sec 7. Va. 12° E
6.	84	Intersect West Boundary of Pawnee Indian Reservation 15 links North of 1/2 Mile Cor on West boundary of Pawnee Indian Reservation.
		Set post 3 + 3 in + 4 ft 1 ft deep marked C.C. Raised mound of Earth 2 ft high from 3 pits 18 + 24 + 12 in deep for Closing Corner Land rolling Soil 2nd rate.

Town No 17 N Range No 8 West of 6th P M

		From the 1/16 Sec Cor on the West Boundary of the NW 1/4 of Sec 8 Trim East on a random line through Sec 8 Va. 12° E
10	00	Enter ~~Creek~~ Bottom. N S
20	00	Set temporary 1/16 Sec Cor.
28	00	Spring Branch S.E.
39	05	Creek 20 lks Wide N.E.
40	00	Set temporary 1/16 Sec Cor.
41	10	Creek 10 lks Wide S.E.
45	50	Creek 15 lks Wide N.E.
59	00	Ravine N.E.
60	00	Set temporary 1/16 Sec Cor.
64	40	Creek 10 lks Wide S.E.
66	50	Creek 10 lks Wide N.E.
75	20	Creek 20 lks Wide S.E.
78	30	Creek 15 lks Wide N.E.
79	92	Intersect N and S line 51 lks S of 1/16 Sec Cor on East Boundary of NE 1/4 of Sec 8.

From which Cor Irun
S 89° 38' West on a true line
through Sec 8.
Va. 12° E

19 98 Set post 3 + 3 in + 4 ft 1 ft
deep marked 1/16 Raised mound
of Earth 2 ft high from
4 pits 18 + 24 + 12 in deep
for 1/16 Sec Cor.

39 96 Set post 3 + 3 in + 4 ft 1 ft deep
marked 1/16 Raised mound
of Earth 2 ft high from 4
pits 18 + 24 + 12 in deep for 1/16 Sec Cor

59.94 Set post 3 + 3 in + 4 ft 1 ft
deep marked 1/16 Raised mound
of Earth 2 ft high from 4 pits
18 + 24 + 12 in deep for 1/16 Sec Cor

79.92 To 1/16 Sec Cor on West
Boundary of NW 1/4 of Sec 8.
Land Bottom
Soil first Rate

From the 1/16 Sec Cor on the
East Boundary of NE 1/4
of Sec 7. Irun West on
a true line through fractional Sec 7.
Va. 12° E

6 85 Intersect West Boundary
of Pawnee Indian Reservation
18 Chains 28 links South of
old Closing Cor on Boundary
line of Pawnee Indian
Reservation.

Set post 3 + 3 in + 4 ft 1 ft
deep marked C.C Raised
mound of Earth 2 ft high
from 3 pits 18 + 24 + 12 in
deep for closing Cor.
Land rolling Soil 2nd rate.

Town No 17 N Range No 8 West of 6th P.M.

North on a random line bet Secs 5 and 6

Va. 12° 20' E

20 00 Set temporary 1/16 Sec Cor.
40 00 Set temporary 1/4 Sec Cor
55 26 Creek 10 lks Wide N.E.
60 00 Set temporary 1/16 Sec Cor.
77 16 Intersect North boundary of Township 20 links West of Cor to Secs 5 and 6

From which Cor Run S. .09' West on a true line Between Secs 5 and 6

Va. 12° 20' E

17 16 Set post 3 + 3 in + 4 ft 1 ft deep marked 1/16 Raised mound of Earth 2 ft high from 4 pits 18 + 24 + 12 in deep for 1/16 Sec Cor.
37 16 Set post 3 + 3 in + 4 ft 1 ft deep marked 1/4 Raised mound of Earth 2 ft high from 4 pits 18 + 24 + 12 in deep for 1/4 Sec Cor

Town No 17 N Range No 8 West of 6th P.M.

57 16 Set post 3 + 3 in + 4 ft 1 ft deep marked 1/16 Raised mound of Earth 2 ft high from 4 pits 18 + 24 + 12 in deep for 1/16 Sec Cor.
77 16 To Cor to Secs 5. 6. 7 and 8.

Land rolling & Bottom Soil 1st and 2d Rate

From the 1/16 Sec Cor on the West Boundary of the SW 1/4 of Sec 5 Run East on a random line through Sec 5.

Va. 12° E

20 00 Set temporary 1/16 Sec Cor.
26 00 Enter Bottom N & S
40 00 Set temporary 1/16 Sec Cor
46 90 Creek 10 lks Wide S.E.
60 00 Set temporary 1/16 Sec Cor
70 00 Ravine S.E.
71 90 Creek 10 lks wide N.E.
74 50 Creek 10 lks wide S.E.

Town No 17 N Range No 8 West of 6th P.M.

79	92	Intersect N and S line 40 lks S of 1/16 Sec Cor on East Boundary of Sec 5.
		From which Cor I run.
	X	S 89° 43' West on a true line through Sec 5.
		Va 12° E
√ 19	98	Set post 3 + 3 in + 4 ft 1 ft deep marked 1/16 Raised mound of Earth 2 ft high from 4 pits 18 + 24 + 12 in deep for 1/16 Sec Cor.
39.	96	Set post 3 + 3 in + 4 ft 1 ft deep marked 1/16 Raised mound of Earth 2 ft high from 4 pits 18 + 24 + 12 in deep for 1/16 Sec Cor.
59.	94	Set post 3 + 3 in + 4 ft 1 ft deep marked 1/16 Raised mound of Earth 2 ft high from 4 pits 18 + 24 + 12 in deep for 1/16 Sec Cor.
79.	92	To 1/16 Sec Cor on West boundary of SW 1/4 of Sec 5.

Town No 17 N Range No 8 West of 6th P.M.

		Land Rolling & Bottom Soil first Rate
		From the 1/16 Sec Cor on the East Boundary of SE 1/4 of fractional Sec. 6 I run West on a true line through fractional Sec 6.
		Va. 12° E
7.	50	Intersect West Boundary of Pawnee Indian Reservation 19 Chains and 30 links South of 1/2 Mile Cor on West Boundary line of Pawnee Indian Reservation.
		Set post 3 + 3 in + 4 ft 1 f deep marked C.C. Raised mound of Earth 2 ft high from 3 pits 18 + 24 + 12 in deep for Closing Cor.
		Land Rolling Soil 2d rate

From the 1/4 Sec Cor on the West boundary of Sec 5 Irun East on a random line through Sec 5

Va 12° E

10	00	Enter Bottom N & S.
20	00	Set temporary 1/16 Sec Cor.
22	90	Creek 10 lks Wide S E
40	00	Set temporary 1/4 C. Sec Cor.
46	00	Ravine S E
59	00	Leave Creek Bottom.
60	00	Set temporary 1/16 Sec Cor
79.	84	Intersect N and S line 6 lks S of 1/4 Sec Cor on the East boundary of Sec 5.

From which Cor Irun. S 89° 57' West on a true line through Sec 5.

Va. 12° E

19	96	Set post 3 + 3 in + 4 ft 1 ft deep marked 1/16 Raised mound of Earth 2 ft high from 4 pit 18 + 24 + 12 in deep for 1/16 Sec Cor

39	92	Set post 3 + 3 in + 4 ft 1 ft deep marked C 1/4 Raised mound of Earth 2 ft high from 4 pit 18 + 24 + 12 in deep for Center 1/4 Sec Cor.
59	88	Set post 3 + 3 in + 4 ft 1 ft deep marked 1/16 Raised mound of Earth 2 ft high from 4 pit 18 + 24 + 12 in deep for 1/16 Sec Cor.
79	84	To 1/4 Sec Cor on West Boundary of Sec 5.

Land rolling and Bottom Soil first Rate Nov. 10th 1875

From the 1/4 Sec Cor on the East Boundary of Sec 6 Irun West on a true line through fractional Sec 6

Va. 12° E

6.	20	Creek N E.
7	80	Intersect West boundary of Pawnee Indian Reservation 10 links N of 1/2 Mile Cor on

Town No 17 N Range No 8 West of 6th P.M.

West Boundary of Pawnee Indian Reservation.

Set post 3 + 3 in + 4 ft 1 ft deep marked C. C. Raised mound of Earth 2 ft high from 3 pits 18 + 24 + 12 in deep for closing cor. Land rolling Soil 2nd rate.

From the 1/16 Sec cor on the West Boundary of the NW¼ of Sec 5 Run East on a random line through Sec 5

Va 12° E

19 00	Slough	50 lks wide Road S.
20 00	Set temporary 1/16 Sec cor	
40 00	Set temporary 1/16 Sec cor	
47 00	Ravine	E to E
60 00	Set temporary 1/16 Sec cor.	
79 42	Intersect N and S line at 1/16 Sec cor on East boundary of NW¼ of Sec 5.	

Town No 17 N Range No 8 West of 6th P.M.

From which Cor Run West on a true line through Sec 5

Va. 12° E

19.93	Set post 3 + 3 in + 4 ft 1 ft deep marked 1/16 Raised mound of Earth 2 ft high from 4 pits 18 + 24 + 12 in deep for 1/16 Sec cor.
39 86	Set post 3 + 3 in + 4 ft 1 ft deep marked 1/16 Raised mound of Earth 2 ft high from 4 pits 18 + 24 + 12 in deep for 1/16 Sec cor.
59.79	Set post 3 + 3 in + 4 ft 1 ft deep marked 1/16 Raised mound of Earth 2 ft high from 4 pits 18 + 24 + 12 in deep for 1/16 Sec cor.
79 42	To 1/16 Sec cor on West Boundary of NW¼ of Sec 5.

Laura Brown
Soil 2nd Rate.

Town No 17 N Range No 8 West of 6th P M

From the 1/16 Sec Cor on the East Boundary of N E 1/4 Sec 6 Irun West on a true line through fractional Sec 6.

Va. 12° E

8 . 06 Intersect West Boundary of Pawnee Indian Reservation 20 Chains North of Closing Corner. on the Boundary line of Pawnee Indian Reservation

Set post 3 + 3 in + 4 ft 1 ft deep marked C. C. Raised mound of earth 2 ft high from 3 pits 18 + 24 + 12 in deep for Closing Corner.

Land rolling Soil 2d rate Nov. 11th 1875

General Description

This Township Consists chiefly in one Continuation of Hills and Ravines The land for the greater part being composed of a sandy loam of 2nd Rate (Sections 20) 26. 27. 33. 34 and 35 consist of high table land of a good 2nd Rate In Sec 13 14 + 15 Which Comprise the bottom land of Timber Creek and tributaries the Soil is 1st Rate. Water abounds in this part of Township intersected by Timber Creek in small Springs and branches running from the South. North + West to the Creek which leaves the Township in a Southeasterly direction.

Scrub Oak and some Cottonwood Grows Scatteringly on the banks of Creek and adjoining Ravines

We hereby Certify that we Aputed
Deputy Surveyor in Surveying
and Subdividing into 40 Acre tracts
Township No 17 North of the Base line
Range No 8 West of the 6th Principal
Meridian in the Pawnee Indian
Reservation in the State of Nebraska
and that said Township has been in all
respects to the best of our knowledge and
belief well and faithfully Surveyed
and the boundary monument planted
according to the instructions furnished
by the Surveyor General of dimensions
Character Construction and Marking
and in the manner as Specifically
described in the foregoing field Notes

W. H. McBroom Compassman
John A. Martin Flagman
Oscar Smith Chainman
S. L. Smith Chainman
Philip Verry Roundsman
Neil McMillen Roundsman

We ~~the~~ hereby certify that we have assisted Franklin Potter Deputy Surveyor in running marking and measuring the lines & corners of Township No 17 North of the base line Range No 8 West of the 6th Principal Meradian and that the said work has been in all respects to the best of our Knowledge and belief well and faithfully executed and the boundary monuments planted according to the instructions furnished by the Surveyor General of dimensions character constructions & marking and established in the manner as specificly described in the foregoing Field notes.

Wm H McBroom Compassman
Oscar his Smith Chainman
J. F. Smith mark Chainman
Phillip Kevenny Moundman
Nel McMillen Moundman
John Clark Flagman

Township No 17 N. Rg. No 8 E of the 6th PM

Subscribed and sworn to by the above named persons before me a Notary Public for the County of Platte in the State of Nebraska this ~~day of~~ 18th and 19th days of November 1875

Sam'l E Smith Notary Public for Platte County

Subscribed and sworn to by Wm H. McBroom before me this 15th day of December AD 1875

C. P. Mowe clerk
By Wm L Wells Deputy

I Franklin Potter Deputy Surveyor do solemnly swear that in pursuance of a contract with Jno C Clark Surveyor of the public lands of the United States in the State of Nebraska bearing date of August 21st AD 1875 and in strict conformity to the laws of the United States and the instructions furnished by said Surveyor General I have faithfully surveyed the subdivisions of fractional Sp. No 17 North of the Base Line and Range No 8 West of the 6th Principal Meridian in said State. And do further solemnly swear that corner monuments are of the dimensions character construction and marking and established in the manner as specifically described in the foregoing field notes and that the foregoing are the true and original field notes of such survey.

Franklin Potter,
Deputy Surveyor

State of Iowa.
Scott County S.S.

Subscribed by said Franklin Potter Deputy Surveyor and sworn to before me a Notary Public in and for said County this 18th day of December A.D. 1875.

J. Goldsmith, N.P.

Surveyor Generals Office
Plattsmouth Nebr Feby 21st 1876

The foregoing field notes of the Survey of the Section Lines and the subdivision into 40 acre tracts of Township No 17 North of the Base Line of Range No 8 West of the 6th Principal Meridian within the Pawnee Indian Reservation in the State of Nebraska executed by Franklin Potter under his Contract of the 24th day of August 1875 in the Months of October and November 1875 having been critically examined the necessary corrections and explanations made the said field notes and the surveys they describe are hereby approved

J. Sterling Clark

Surveyor General

Field Notes.
of the
Survey and Subdivision
into
40 acre tracts
of
Fractional
Township 36 N. North of the Base Line
of
Range 36 W. West of the 6th Principal Meridian
in
The Ponca Indian Reservation
in the
State of Nebraska.
Executed by.
Franklin Potter
Deputy Surveyor, under contract
No 99 dated August 24th 1875.

Survey.
Commenced November 15th 1875
Completed November 15th 1875

A.

List of Names and Duties of Assistants.

Wm L. Wells. Compassman

P. A. Polin. Flagman.

H. B. Snook. } Chainman

J. H. Fairfield

Wm Reese. } Moundmen

Wm Powell.

Township No 18 N. Range No 8 West of 6th PM

From the closing cor to Townships 17 and 18 North between Ranges 7 and 8 West of 6th P.M. on North Boundary of Pawnee Indian Reservation. Run South on a true line between fractional Sec 1 and 36

Va. 12° 20' E

0 25 To corner to Townships 17 and 18 North Set Ranges 7 and 8 West of 6th PM.

From the closing cor to fractional Secs 35 and 36 on North Boundary of Pawnee Indian Reservation. Town 18 North Range 8 West. Run South on a true line between fractional Secs 35 and 36

Va. 12° 20' E.

1.65 To cor to Secs 1-2. 36 and 35 on South Boundary of Township No 18 North Range 8 West of 6th P.M.

Town No 18 N Range No 8 West of Cr P.M.

From the Closing Cor to fractional Secs 35 and 34 on North Boundary of Pawnee Indian Reservation Town 18 North Range 8 West. Irun South on a true line between fractional Secs 34 and 35.

Va. 12°.20' E

2.65 ~~2.36~~ To Cor to Secs 2. 3. 34 and 35 on South boundary of Township No 18 N Range No 8 West of Cr P.M.

From the Closing Cor to fractional Secs 33 and 34 on North Boundary of Pawnee Indian Reservation Town 18 North Range 8 West Irun South on a true line between fractional Secs 33 and 34

Va. 12°.20' E

2.16 To Cor to Secs 3-4-33 and 34 on South Boundary of Township No 18 North Range No 8 West of Cr P.M.

Town No 18 N Range No 8 West of Cr P.M.

From the Closing Cor to fractional Secs 32 and 33 on North Boundary of Pawnee Indian Reservation Town 18 North Range 8 West, Irun South on a true line between fractional Secs 32 and 33

Va. 12°.20' E

2.11 To Cor to Secs 32. 33. 4 and 5 on South boundary of Town No 18 North Range No 8 West of Cr P.M.

From the Closing Cor to fractional Secs 31 and 32 on North Boundary of Pawnee Indian Reservation Town 18 North Range 8 West Irun South on a true line between fractional Secs 31 and 32.

Va. 12°20' E

2.10 To Cor to Secs 31. 32. 5 and 6 on South Boundary of Town No 18 North Range No 8 West of Cr P.M.

Town No 18 N Range No 8 West of 6th P.M.

A list of names of the individuals employed to assist in running measuring and marking the lines and corners described in the foregoing field notes of Fractional Township No 18. North of the Base Line of Range No 8. West of the 6th Principal Meridian, in the Pawnee Indian Reservation in the State of Nebraska showing the respective capacities in which they acted.

Wm L Wells. Compassman
P R Polin. Flagman
H B Snook. Chainman
Jos H Fairfield Chainman
Wm Reese Moundman
Wm Powell Moundman

We hereby Certify that we have assisted Franklin Potter Deputy Surveyor in running measuring and marking the lines and corners of fractional Township 20 North of the Base line Range 20 East of the 6th Principal Meridian and that the said work is done in all respects to the best of our knowledge and belief well and faithfully executed and the boundary monuments planted according to the instructions furnished by the Surveyor General of Dimensions Character Construction and marking and in the manner as Specifically described in the foregoing field notes

Wm L Wells Compassman,
A R Tobin Flagman,
H B Snook Chainman,
Jos H Fairfield Chainman,
William Reese Moundman,
William Powell. Moundman,

Reese
Snook
Powell
Fairfield

State of Nebraska } ss
Lancaster County } Subscribed in my presence and sworn to before me this 5th day of January

Township No 18. N. Range No 8. West of the 6th Pm

I Franklin Potter Deputy Surveyor do solemnly swear that pursuant to a contract with Jno R Clark Surveyor of the public lands of the United States in the State of Nebraska bearing date of August 24th AD 1875 and in strict conformity to the laws of The United States and the instructions furnished by said Surveyor General I have faithfully surveyed the subdivissions of fractional Township No 18 North of the Base Line. Range No 8 West of the 6th Principal Meridian in said State and I do further solemnly swear that corner monuments are of the dimensions character, construction marking and established in the manner as specifically described in the foregoing field notes and that the foregoing are the true and original notes of such survey.

Franklin Potter
Deputy Surveyor

A.D. 1876
Witness my hand and seal this 5th day of January
A.D. 1876
J. C. Moore Clerk
By R. Rumbles Deputy

State of Iowa. } ss.
Scott County

Subscribed by said Franklin Potter Deputy Surveyor and sworn to before me ~~this~~ a Notary Public this 18th day of December AD 1875.

J. Goldsberry. N.P.

Surveyor Generals Office
Plattsmouth Neb Feby 21st 1876

The foregoing field notes of the survey and subdivission into 40 acre tracts of Fractional Township No 18. North of the Base Line of Range No 8. West of the 6th Principle Meridian in the Pawnee Indian Reservation in the State of Nebraska executed by Franklin Potter under his contract No 99 dated August 24th 1875. in the month of November AD 1875 having been critically examined the necessary corrections and explanations made the said field notes and the surveys they describe are hereby approved—

Jno. C. Clark
Surveyor General

General Land Office • Original Field Notes

Book Number

748

The images in this file are photographs of the notes of the original surveys of the State of Nebraska on file in the Office of the Nebraska State Surveyor located in Lincoln, Nebraska.

The original surveys in Nebraska began in the mid 1850's and were completed in the mid 1880's. The Nebraska office of the Surveyor General was closed June 30, 1886.