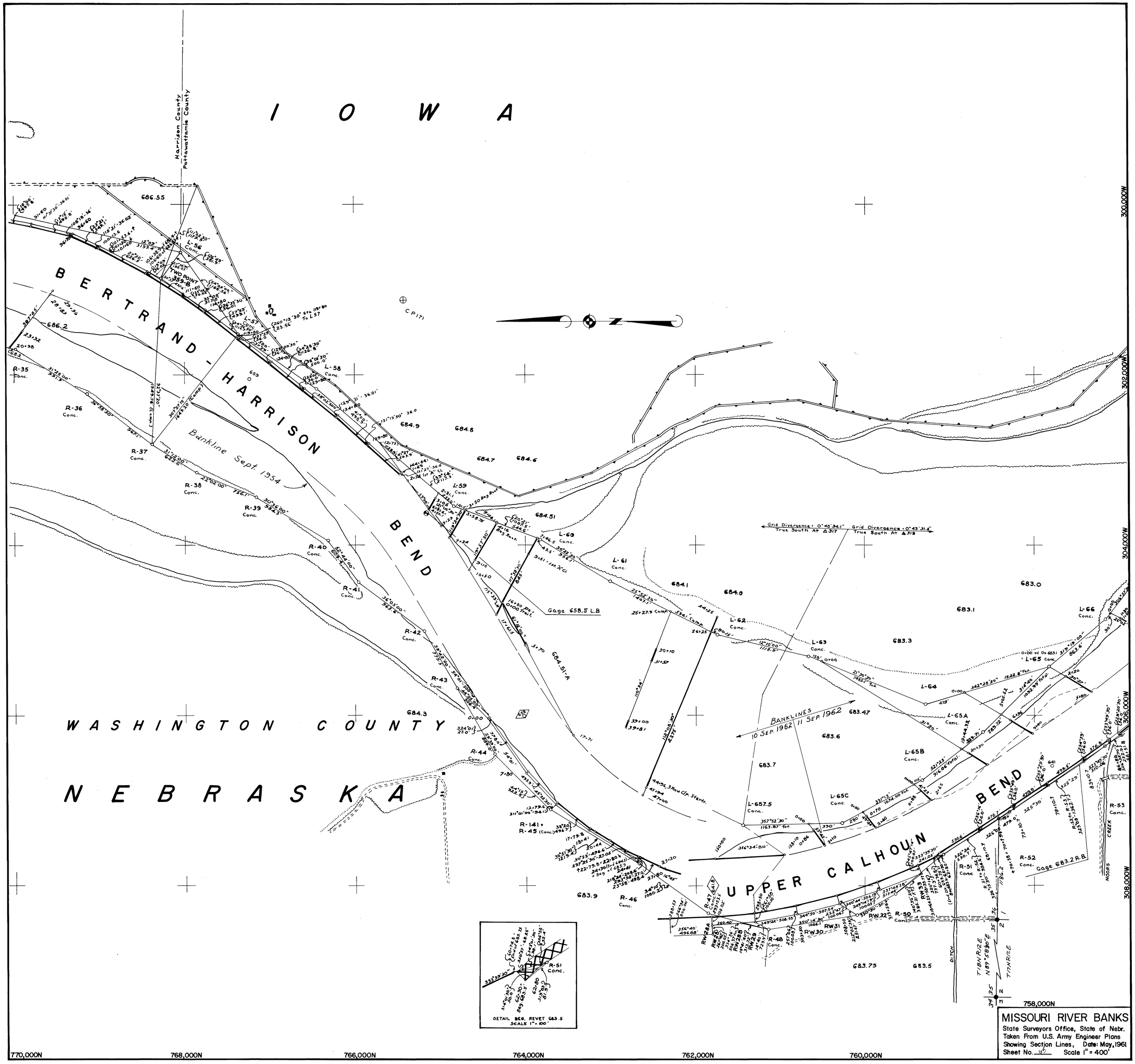
IOWA
Harrison County
Pottawattamie County
BERTRAND - HARRISON BEND
Bankline Sept. 1954
WASHINGTON COUNTY
NEBRASKA
UPPER CALHOUN BEND
BANKLINES
10 SEP. 1962
11 SEP. 1962
Gage 658.5 L.B
Gage 683.2 R.B.
TWO POINT 359-B
CP171
Grid Divergence = 0°45'34.1" True South At Δ317
Grid Divergence = 0°43'31.4" True South At Δ319
DETAIL BEG. REVET 683.5
SCALE 1" = 100'
MOORS CREEK
DITCH
T18N R12E
N89°58'30"E
T17N R12E
300,000W
302,000W
304,000W
306,000W
308,000W
758,000N
770,000N
768,000N
766,000N
764,000N
762,000N
760,000N
MISSOURI RIVER BANKS
State Surveyors Office, State of Nebr.
Taken From U.S. Army Engineer Plans
Showing Section Lines, Date: May, 1961
Sheet No. 45 Scale 1" = 400'

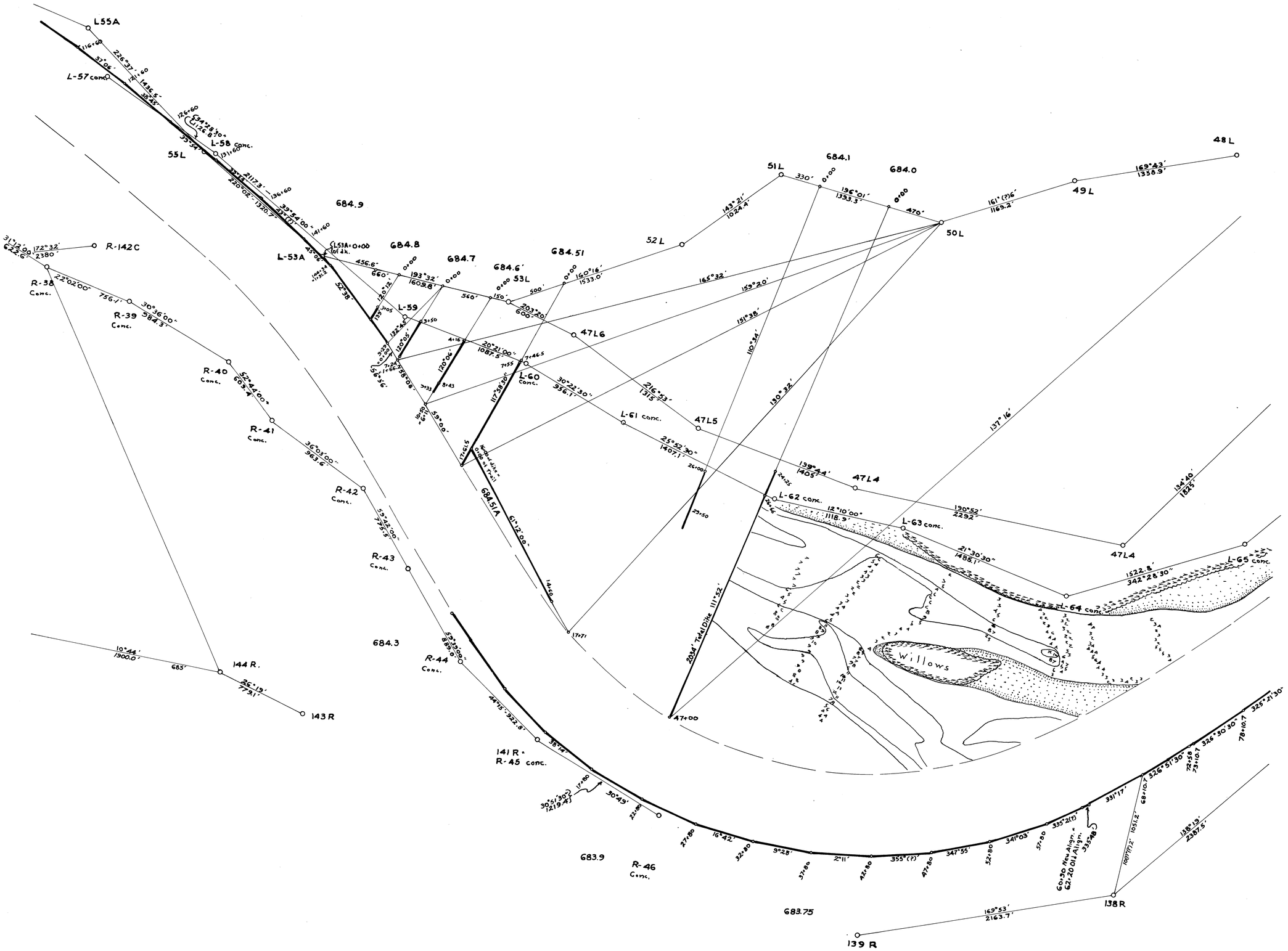
L55A
L-57 conc.
L-58 conc.
55L
684.9
L-53A
684.8
684.7
684.6
53L
684.51
52L
51L
684.1
684.0
50L
49L
48L
R-142C
R-38 Conc.
R-39 Conc.
R-40 Conc.
R-41 Conc.
R-42 Conc.
R-43 Conc.
R-44 Conc.
L-59
L-60 Conc.
47L6
47L5
47L4
L-61 conc.
L-62 conc.
L-63 conc.
L-64 conc.
L-65 conc.
684.51A
2034' Total Dike 111°52'
47+00
Willows
684.3
144 R.
143 R
141 R
R-45 conc.
683.9
R-46 Conc.
683.75
138R
139 R

SHEET NO. 65-A

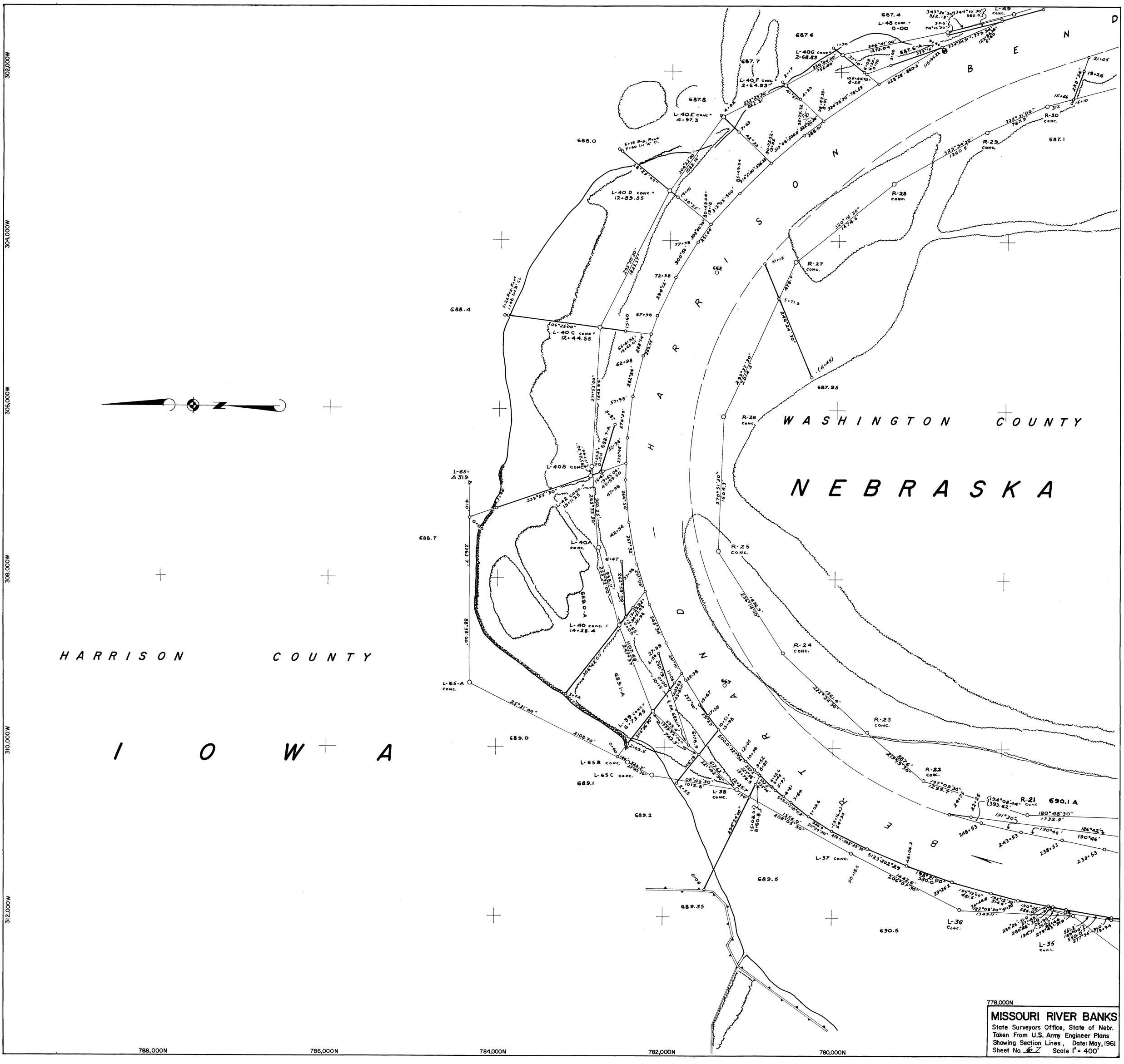

MISSOURI RIVER BANKS

State Surveyors Office, State of Nebr.
Taken From U.S. Army Engineer Plans
Showing Section Lines, Date: May, 1961
Sheet No. 67 Scale 1" = 400'

MISSOURI RIVER BANKS
State Surveyors Office, State of Nebr.
Taken From U.S. Army Engineer Plans
Showing Section Lines, Date: April, 1932
Sheet No. 67 Scale 1" = 400'

HARRISON COUNTY

IOWA

WASHINGTON COUNTY

NEBRASKA

302,000W
304,000W
306,000W
308,000W
310,000W
312,000W

788,000N
786,000N
784,000N
782,000N
780,000N
778,000N

N

(Note) For 1932 Control See Auxiliary Plat.

MISSOURI RIVER BANKS

State Surveyors Office, State of Nebr.
Taken From U.S. Army Engineer Plans
Showing Section Lines, Date: May, 1961
Sheet No. 67 Scale 1" = 400'

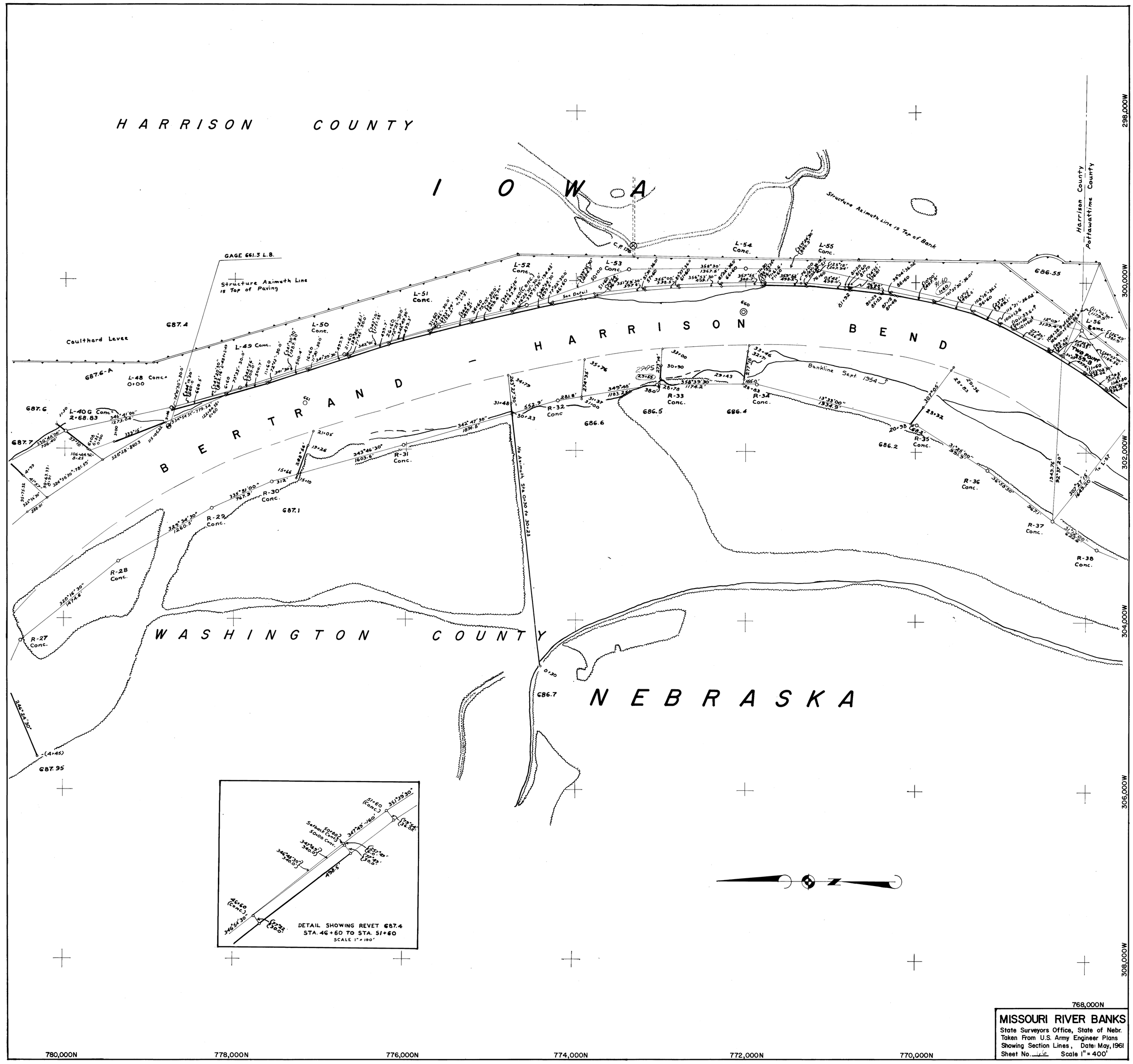

MISSOURI RIVER BANKS
State Surveyors Office, State of Nebr.
Taken From U.S. Army Engineer Plans
Showing Section Lines, Date: May, 1961
Sheet No. 46 Scale 1" = 400'

OK Correct

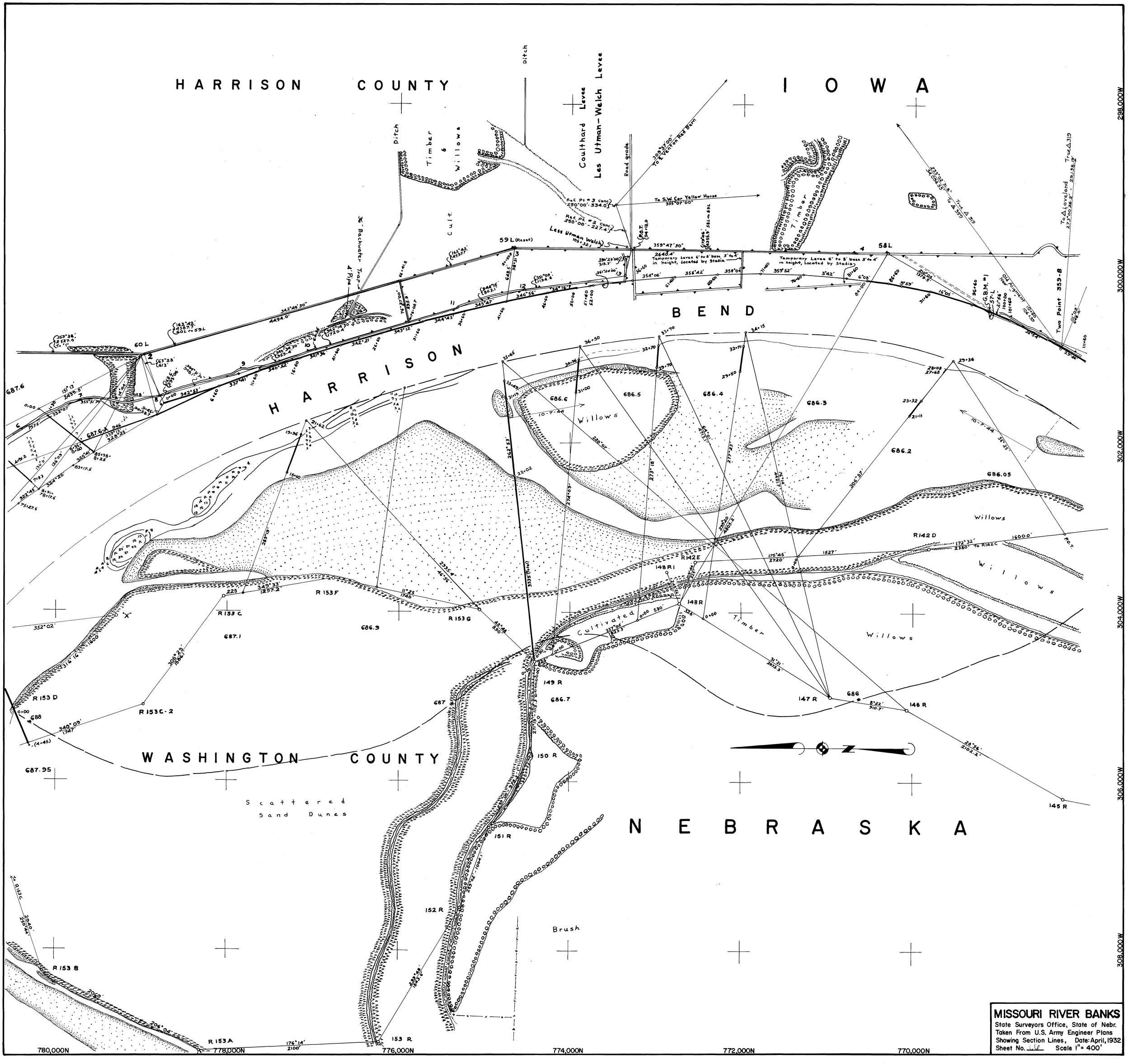

MISSOURI RIVER BANKS
State Surveyors Office, State of Nebr.
Taken From U.S. Army Engineer Plans
Showing Section Lines, Date: April, 1932
Sheet No. 16 Scale 1" = 400'

WASHINGTON COUNTY

NEBRASKA

HARRISON COUNTY

IOWA

MISSOURI RIVER BANKS
State Surveyors Office, State of Nebr.
Taken From U.S. Army Engineer Plans
Showing Section Lines, Date: May, 1961
Sheet No. 4 Scale 1" = 400'

308,000 W
310,000 W
312,000 W
314,000 W
316,000 W
774,000 N
776,000 N
778,000 N
772,000 N
768,000 N

WASHINGTON COUNTY

NEBRASKA

HARRISON COUNTY

IOWA

MISSOURI RIVER BANKS

State Surveyors Office, State of Nebr.
Taken From U.S. Army Engineer Plans
Showing Section Lines, Date: May, 1961
Sheet No. 46 Scale 1" = 400'

308,000 W
310,000 W
312,000 W
314,000 W
316,000 W

774,000 N
778,000N
776,000 N
772,000N
768,000N