Surveyors Records

No. 1 – Contains records of Survey from 1872 to December 1895
No. 2 – Contains records of Resurvey of the Howard & Sherman County line – (Bound in sheep)
No. 3 – Contains records of Survey from April 6th 1896 to October 1st 1901 (This Record)
No. 4 – Contains records of Survey from

Surveyor Records 3

Township No. 13

No of Section	Range 9	Range 10	Range 11	Range 12
1	52-117	See 140-138-137-156	note 211	66-67-68
2	51-117	See 140-138-158		See 66-67-68
3	50	See 138-137		
4	49-208	See 137-217		106
5	48-212	See 137-217		106
6	47-156	211-211-213	65	
7	47 See 139-140-139 See 148	214-215-See 211	See 101-See 214	
8	48-148	See 217-See 216		105
9	49	See 217		105
10	50	See 137-See 138-147		
11	51-116	139-See 140-See 138-147	88 195	See 66-67
12	52-116	137 139-140	See 90	See 66-67-101
13	115	137-139	90-190-216-	
14	115	~~137~~ 138	88 See 90	
15		See 137-See 138-174	125	
16				
17	See 148			
18	See 136-See 159	See 211	See 102	
19	See 139			
20		218		
21	200-201	165-See 218	See 150	
22		11-173	See 150	See 196
23	114-	See 139	See 150 189	See 196
24	114	See 139-163-	See 190-See 190	See 190
25	113		4	See 196-See 199
26	113	163	See 150	196-202
27		See 128-~~167~~-163-175	150-151-164	See 190
28		See 128-See 218	See 150	See 196
29		218		
30				
31				
32		74-See 128		
33		73-128	See 150-See 151	
34	11	72-See 128-163	See 150-151	See 196
35	10-77-78	71-163	See 150	See 196-See 199
36	-9-79-80		3	See 196
	School	School Dist No 37-218		

Township No. 14

No. of Section	Range 9	Range 10	Range 11	Range 12
1		69	see note 183-211	see 61-69
2		(22) 21-69-162-see 198		69
3		40-167-see 197-198-		36
4		2-28-29-172-182		36
5	see 179			
6	see 179-180	~~100~~-183	61	
7			61-75	
8				
9		32-64		see 34 37
10		197-see 198		37
11		21.22	see 209	see 38-39-see 193
12		70-89		see 61-see ~~101~~-192
13		70-89		see 38.39-[illegible]-155-192
14			see 209	38-39-193-see 192
15			209	13-see 38.39
16	see 82	1		see 3-34
17				see 20
18				20
19	see 100			see 20
20				see 20
21	12-41 42-see 86-184	186		14
22	41 42-86-118-184	185		
23	see 86-87			see 38-39
24		160		5-6-155
25		134-see 161		see 3-6
26	87-	134-		5-6
27	41 43-see 86-87	see 187		see 3-6
28	41 43-44	see 187-see 186		
29	45			
30	46-see 160			
31	46	note 211	see 66-67	
32	40-see 212	see 187-see 211		
33	41 44	187		
34	11-41 44	× 135-see 187		
35	10-see 117	134-157-see 157		see 5-6
36	9-see 117-see 157-see 156	136-157-see 156	note 211	see 66-67
			Warsaw Cemetery - 209	Lot 3. Blk 2 3 New Paris 155
		[illegible]		
		Nº Blk 2 Kendalls Add'n 182		

Surveyor Records 3

Township No. 15

No. of Section	Range 9	Range 10	Range 11	Range 12
1		see ~~100~~ ×	see 82-81	
2		108- ×		
3		76-121 ×	120-153	
4	see 92	see 131 ×		
5	92 see 100		see 143	
6	100-see 92		25-143	
7	see 100	85-194	23	
8	see 92	85		
9		131 ×		
10		76-see 170 ×	119	
11				
12			194	
13				
14		see 170	95-	
15		170	95-129 144-225	
16		see 131-see 133-see 170	see 225	
17	191	see 133		
18		54-55-see 53	23	
19		53-56-see 54.see 55	59-188	96. see 221
20		see 53 see 133		96.97
21		133		98
22		see 133		99
23		see 168		
24		103	-94	59-188
25	see 123-123	104		
26	see 122-124	168		
27	see 124	see 168	33	
28		see 133		98
29	see 180	see 133	see 59-154	97
30	see 180	see 53-57	see 59-154	96-221
31	179-180	see 57	see 154	see 221
32	see 180	93	see 154	
33				35
34		see 169		35
35	see 122 see 124	see 69 see 168-169		
36	122	see 69		
	School Dist No 64-123	School Dist No 2.53	Warsaw Cemetery-209	
			Fairdale Cemetery 194	
			Elba Cemetery 129	

Township No 16

Surveyors Rec 3

No. of Sec.	Range 9	Range 10	Range 11	Range 12
1	16			
2	17			
3	18	See 107-178		
4	19-203	107-177		
5	~~202~~-203-204	176		84
6	204-205-206	See 177		
7	See 149			
8		7-~~109~~-166		
9	See 19	See 107-166		
10	See 18			
11	See 17			
12	15	See 149		91-224
13	207	See 149		58-60-181
14	See 207	See 112	See 223	181
15		112		
16		See 111-166	130	
17	See 149	110		
18	149			
19		See 30	143	
20		See 30	See 141	
21		See 30	126	
22			See 223	
23	63-207		See 222-223	
24	62-207		See 181-~~222~~-223	
25	62-219		See 82 See 222	27
26	63-See 219		See 82 222	
27			33-146-See 222	
28		See 30-31	127 See 132 145	
29		30-31	141-152	
30		See 30-31-82	8	
31		See 30-100-See 82	26-See 143	
32		See 30	141-See 143 See 152	
33		See 30	See 141-145	
34			132-146	
35		109	See 82-220	
36		See 100	82-83	

"Cotesfield" 151

A B C D E F G H I J K L M N O P Q R S T U V W X Y Z

C

Calyer, M.R. 1
Chadwick E. S. 28.
House, Peter 105-106
Cargill Eli 124
Chinn, W.H.C. 133

D

Dobry John 21 and 22
Dollaker John 30-31
Dudey Albert A. 77
Dudey Wm H 77
Davis, William 122

6
7
8
9
10
11
12
13
14
15
16
17
18
19
20
21
22
23 6
24 6
25
26
27
28
29
30
31
32
33
34
35
36

Enevoldsen, Rasmus 66-67
Ericksen, Niels 66-67-68

Fredrick F.J. 21. 22

Fredricksen Jens 66-67
Fahey John H. 189

G

Gallaher Thomas 30-31
German Methodist Church 105
Gugin, Samuel 122

H.

Howard County }
Hall County } 9.10.11
Hilmer Wm 35
Helser J.F 122
Hettrick, Otto 122
Hunt. W.H. 124
Held Adolph H. 128

G H I J K L M N O P Q R S T U V W X Y Z

I

J

Jess-Jorgen 5-6
Jeanicke, August 5-6
Jacobson, August 7
Jensen Hans 66-67
Jorgensen, Anders 76

K

Kendall A.A. 8
Konsak Sen. John 33
Knoepfel John 38.39
Kalowski Carl 61
Krogh Julius 66.67-68
Kilpatrick 60
Kruse Fred 105

L

Lothrop, Sen. W. 2
Lindsey Wm H. 8
Larsen, Nels 8
Lautenschlager, John 12
Larsen, Niels 61
Lechinsky L.S. 77

M.

Murphy John 4
Marmot John 38, 39
Minoughan, Patrick 56
~~Methodist Church~~
Miles, W. D. 122
Mulligan, Henry 139

Mc

M'Cann & Co. 122

N.

Nesiba Frank 35
Northern Milling Co 40
Nielsen Hans P. 66-67-68
Nielsen, Anton 66-67
Neidfeldt, Henry 77

M N O P Q R S T U V W X Y Z

O'Niel. Mrs Mary 139

P

	Page
Pope, E. F.	1
Peck, Flora	7
Parker, Ed	8
Parker, Thos	8
Paul, H. J.	28.29
Paulman, George	105-106

O P Q R S T U V W X Y Z

Q

R

Rhone, Weston 32

Q
R
S
T
U
V
W
X
Y
Z

Svoboda C.V., 2
Shade, Clara 5-6
Stearns, John D. 8
Seivers, Gustav 38.39
Seivers Henry A. 38.39
School District No 2 – 53
Sullivan Mrs. 76
School District No 27. Page 144 Book No 1. (not in this book

V.

Vancott, John 2

W

Wood. D.M. 3-4
Woodbury, Gen. W. 28.
Ward, Flora 54-56.58

X

W
X
Y
Z

Young, Anthony #

Y.

Z.

Y
Z

SURVEYOR'S RECORD.

.....Section.....Town.....N., Range.....W.

PLAT OF SURVEY

The foregoing are the correct Plat and Field Notes of a Survey made.....*18*.....

in.....*Section*.....*Township*.....*North of Range*.....*West,*

for.....

at the request of.....

by.....*County Surveyor, and*.....

.....*Chainmen*.....

Interested parties present.....

.....

.....*County Surveyor.*

We do solemnly swear that the foregoing Plat and Field Notes are correct and the lines designated were measured by us to the best of our knowledge and ability.

.....*Chainman.*

.....*Chainman.*

Subscribed and sworn to before me,.....*18*.....

.....*County Surveyor.*

SURVEYOR'S RECORD.

Section 16 Town No. 14 N., Range 10 W.

33047 — YATES-SORVELL CO., Blank Book Makers, Stationers and Printers, Lincoln, Neb.

FIELD NOTES

From Station	Direction	Variation	Distance Chs.	Distance Lks.	To Station	Corners	Remarks
							Old Channel Turkey Cr. Course N.
H	North	11° 45' E	10	00			
			40	01	A	U.S. 1/4 Cor.	A stone
							Center of O. & R.V. RR track
A	N.89° 37' W	11° 45' E	18	49			
			43	20	B	U.S. 1/4 Sec. Cor.	Found piece of decayed stake - Original pits filled black sediment of ashes stud. 20 x
							leave - 5 ft. S. of W. of stake - In place of stake I drive an iron shaft - 1 3/4 in. diam x 2
							ins. long - deposit 5 brick bats around same - In center of each pit bore a hole
							2 ins. diam. x 12 ins. deep and fill with lime.
							At stake E. find piece of old stake in gravel bed - stake 18 ins long - Set an Oak
E	East	11° 55'					post 40 ins long on W. side of old stake.
"	"						Enter level Valley land - Sand and sandy knolls - bears N. & S.
"	"		36	00			
"	"		39	90	F	U.S. 1/4 Sec. Cor.	Found piece of old stake 2 ins. diam. x 6 ins. long - Original pits filled with black sedi
"							ment of ashes, cinders, leaves and black earth. 3 ft. W. of stake - In place of stake I
"							drive an iron rod 1 inch diam. x 23 ins long - with screw threads cut in lower end
"							In center of each pit bore hole 2 ins diam. x 12 ins long and fill with lime - 6 ft. E. & W.
F	"	"	16	22			Box Elder fence post
"			17	00			West edge of Turkey Cr. Course N.
"			17	55			East edge of Turkey Cr. Course N.
"			26	80		M.C.	On left bank of South Loup River - Set a red Willow post 2 ft. in the ground deep
							a pit 18 x 18 x 16 ins deep 3 ft. W. of stake.
U.S. 1/4 H	West		30	00			Old dry channel Turkey Cr. Course N.
			10	30			Bench bears N. & S.
			43	50	R	Center of Sec.	
			45	12			Center of track of O. & R.V. RR bears N. 51° E. & S. 51° W.
			83	24	D	U.S. 1/4 Sec. Cor.	Found piece of decayed stake in ground - Original pits N. & S. identified by deposit of
							black sediment of ashes, cinders, leaves and bark. - In place of decayed stake I drive an
							iron pipe 1 1/4 ins diam x 40 ins long (this is a mile point and has 40 holes perforated in same)
							Around pipe deposit brick bats 2 ft. deep - In center of each pit bore a hole 2 ins diam 12 ins
							deep and fill with lime. dist. to N. pit 6 ft. to S. pit 6 1/2 ft.
U.S. 1/4 B	South		37	81			Center of track of O. & R.V. R.R. bears N. 51° E and S. 51° W.
			39	90	R	Center of Section	Enter on Section line - Set E. & W. gr. line 43.50 chs West of 1/4 Sec. Cor. at H. Set an Oak Post 36 ins long 2 ft.
							in the ground and deposit 17 brick bats around same - dig pits N. S. E and W. 12 x
							12 x 16 ins deep 3 ft. dist.
R	"		39	18	F	1/4 U.S. Sec. Cor.	

Note Angle 1 = BRH = 89° 55' at "R"
Angle 2 = B.R.D. = 90° 05' " R
Angle 3 = D.R.F = 89° 55' " R
Angle 4 = F.RH = 90° 05' " R
Angle 5 BAH = 90° 05' " A

Lines Designated	Course	Distance Chs.	Distance Lks.	Latitudes N.	Latitudes S.	Departures E.	Departures W.	Errors	Description of Tract	Acres	Description of Tract	Acres
									N.E.	172.99		

SURVEYOR'S RECORD.

Section 16 Town 14 N., Range 10 W.

PLAT OF SURVEY

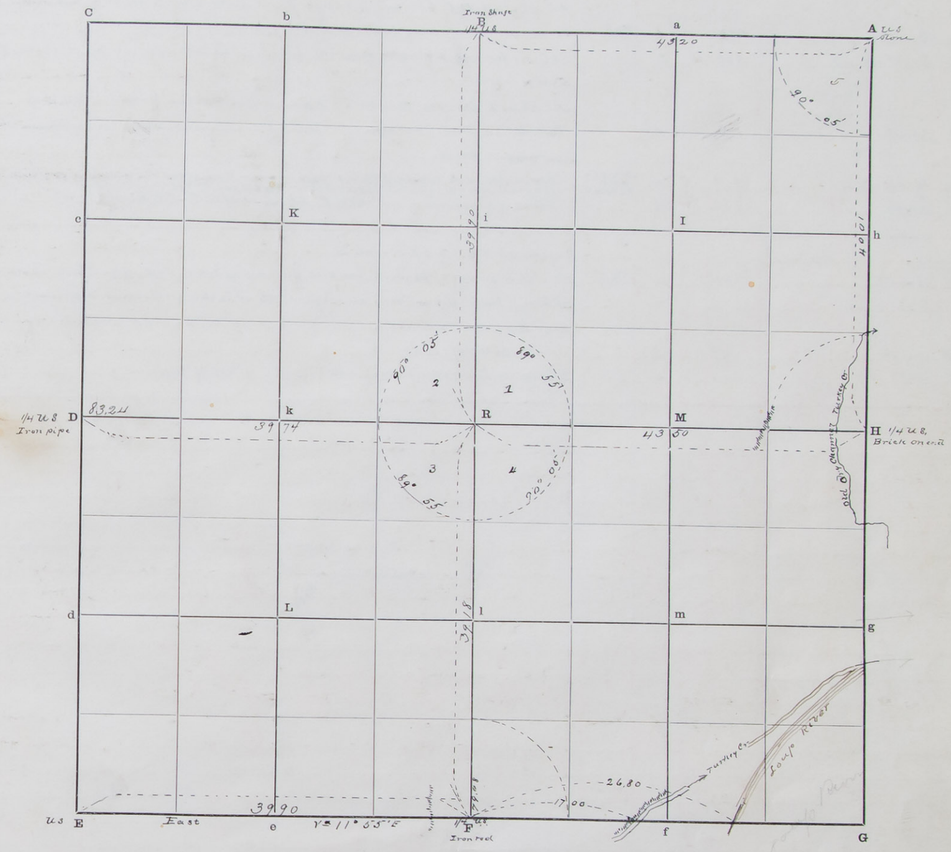

The foregoing are the correct Plat and Field Notes of a Survey made April 6th and 7th 1896 in Section 16 Township 14 North of Range 10 West, for E. F. Pope and M. R. Calyer at the request of E. F. Pope by Robert Harvey County Surveyor, and C. C. Myers and Geo. W. McLaughan Chainmen

Interested parties present E. F. Pope and M. R. Calyer

Robert Harvey County Surveyor.

We do solemnly swear that the foregoing Plat and Field Notes are correct and the lines designated were measured by us to the best of our knowledge and ability.

Chainman.

Chainman.

Subscribed and sworn to before me, 1896

County Surveyor.

SURVEYOR'S RECORD.

Lots "B" and "C" in Section 4 Town No. 14 N., Range 10 W.

33017—STATE JOURNAL CO., Blank Book Makers, Stationers and Printers, Lincoln, Neb.

FIELD NOTES

From Station	Direction	Variation	Distance (Chs. Lks.)	To Station	Corners	Remarks
U.S. A						At Sta. A U.S. Sec. Cor. a large flint stone with a cross (+) cut on top - N.E. Cor. Lot A
	South		310	1	on Sec. line	Set an iron coupling pin - with brick bats around same
Lot "B" Begin at 1	S. 88° 59' W		310	2		At Sta 1 turn an angle from "A" 90° 00' to the west and run parallel to the line between Secs 4 and 33 -
						At Sta. 2 drive a red cedar stake, deposit broken brick around same
	2 South		136	3		Parallel to last boundary - At Sta 3 drive a red cedar stake, deposit brick bats around same
	3 N. 88° 59' E		310	4	on Sec. line	Drive a 5/8 inch twisted galvanized iron rod, deposit brick bats around same
	4 North		277		SE Cor Lot A	Set a flint stone 7 in x 6 x 3 ins thick 18 lbs in weight on Lot "A" cut a cross (+) on top
			136	1		To place of beginning at Sta 1. which is also the S.E. Cor of Lot "A"
		Lot C.				Begin at Sta 4 - S.E. Cor lot "B"
	4 South		140	5	on Sec. line	At Sta 5 drive a 5/8 inch twisted, galvanized iron rod, deposit broken brick around same
	5 S 88° 59' W		310	6		At Sta 5 turn from Sta "A" an angle of 90° 00' to the west and run parallel to line between Secs 4 and 33 - At Sta 6 drive a red cedar stake - deposit broken brick around same
	6 North		140	3		To the S.W. Cor. of Lot "B"
	3 N. 88° 59' E		310	4	on Sec. line	Along South boundary of Lot "B" - to place of beginning

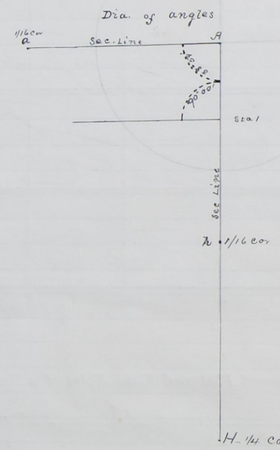

Lines Designated	Course	Distance Chs.	Distance Lks.	Latitudes N.	Latitudes S.	Departures E.	Departures W.	Errors	Description of Tract	Acres	Description of Tract	Acres
									Lot B =	42.160	Sq ft	
									" C.	42.160	"	

SURVEYOR'S RECORD.

Lots "B" and "C" in Section 4 Town 14 N., Range 10 W.

PLAT OF SURVEY

The foregoing are the correct Plat and Field Notes of a Survey made April 6 1896 of Lots "B" and "C" in Section 4 Township 14 North of Range 10 West, for John Vancott and C. V. Svoboda

at the request of C. V. Svoboda

by Robert Harvey County Surveyor, and C. V. Svoboda and Robert Harvey Chainmen

Interested parties present John Vancott C. V. Svoboda and Geo. W. Fothrop

C. V. Svoboda sworn as chainman by agreement of all parties

Robert Harvey County Surveyor.

We do solemnly swear that the foregoing Plat and Field Notes are correct and the lines designated were measured by us to the best of our knowledge and ability.

Chainman.

Chainman.

Subscribed and sworn to before me, 1896

R County Surveyor.

SURVEYOR'S RECORD.

Section 36 Town No. 13 N., Range 11 W.

23047—STATE JOB ENVL CO., Blank Book Makers, Stationers & Printers, Lincoln, Neb.

FIELD NOTES

From Station	Direction	Variation	Distance Chs.	Distance Lks.	To Station	Corners	Remarks
							From Sta C I run South, va 11° 25' E, at 39.66 find a red cedar stake with pits 3 ft N. and S. (claimed by the land owners to be established by T. M. Hobbs, Co. Surveyor - but no record made) at 79.32 chs. intersect standard cor of Secs. 35 and 36 - find no U S Cor
							Stake in mound of earth - with pits N. E. and W.
							In center of mound I dig hole 2½ ft deep and deposit the 2 pieces of sandstone in bottom on top set 2 brick end, on top set 1 brick on end. Set red cedar stake alongside
U.S. C	North	11° 25'	39	66	D	1/4	Reestablish 1/4 Sec. Cor. - dig hole 2½ ft deep and set a burned pine post 30 ins. long deposit brick bats around post. dig pits 12 X 12 X 16 ins deep 3 ft N. & S. of post
D	"	"	19	83	C	1/16	Dig hole 2 ft deep set an Elm post 2½ X 2½ X 30 ins long and deposit brick bats around the post - dig pits 12 X 12 X 16 ins deep, 3 ft N. and S. of post
C	"	"	19	83	C	U.S. Sec. Cor.	Found Red Cedar post in mound - original pits N. S. E. & W. identified by the deposit of ashes, cinders and black earth. In center of mound dug hole 2½ ft deep and set an iron rod 1 inch diam x 30 ins. long (diam of rod) with shoulder in the ground. deposit brick bats around hole
							From Sta C I run East, va 12° 25' E, at 42.00 find no indications of U S 1/4 Cor at 79.80 intersect the Cor. of Secs. 25, 26, 35 and 36 - find West pit very plain and N. S. and E pits faintly outlined. In center dig a hole 2 ft deep and set a post deposit brick bats around same.
C	West	12° 25'	39	40	B	1/4	Reestablish 1/4 Sec. Cor. - dig a hole 30 ins. deep - Set 2 brick [illegible] bottom. on top set an Ash post 4 ins diam x 2 ft long - deposit brick bats - stone [illegible] around the post - dig pits 12 X 12 X 16 ins deep 3 ft E & W. of post
B	"	"	39	40	C	U.S. Sec. Cor.	

Lines Designated	Course	Distance Chs.	Distance Lks.	Latitudes N.	Latitudes S.	Departures E.	Departures W.	Errors	Description of Tract	Acres	Description of Tract	Acres

LATITUDES, DEPARTURES, AND CLOSING

SURVEYOR'S RECORD.

Section 36 Town 13 N., Range 11 W.

PLAT OF SURVEY

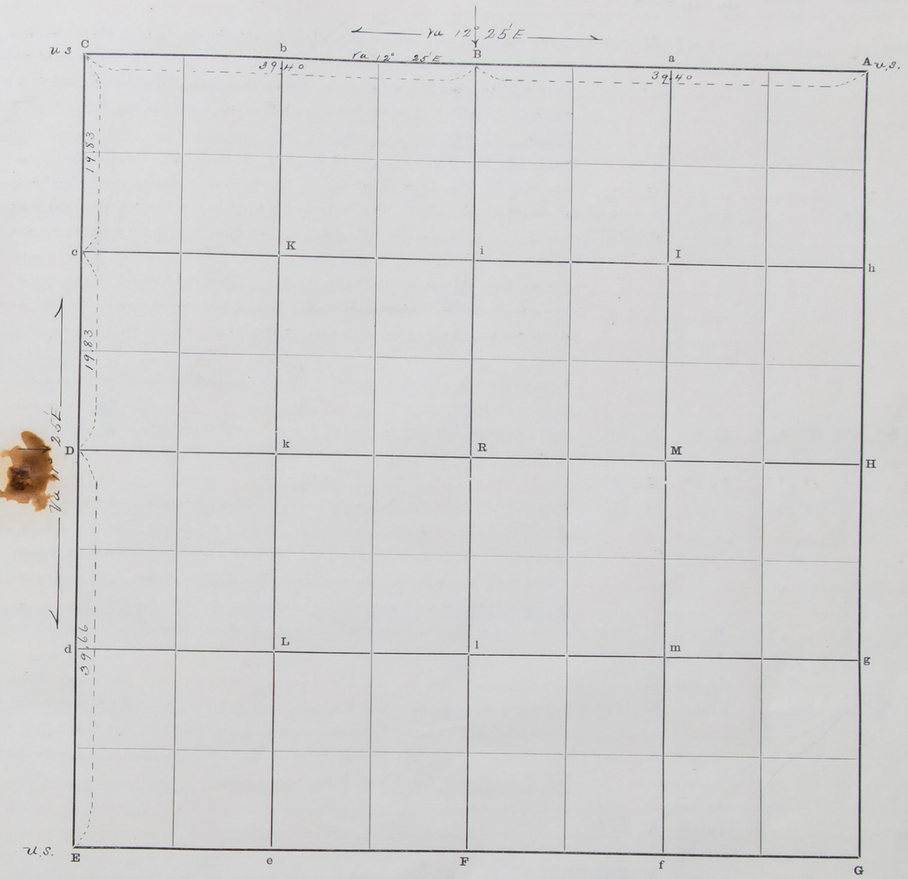

The foregoing are the correct Plat and Field Notes of a Survey made April 22nd and 23 1896 in Section 36 Township 13 North of Range 11 West, for W. S. Jackson and D. M. Wood at the request of W. S. Jackson and D. M. Wood by Robert Harvey County Surveyor, and William Young and Hans Jensen Chainmen Interested parties present

County Surveyor.

We do solemnly swear that the foregoing Plat and Field Notes are correct and the lines designated were measured by us to the best of our knowledge and ability.

William Young Chainman.

Hans Jensen Chainman.

Subscribed and sworn to before me, 18

County Surveyor.

SURVEYOR'S RECORD.

Section 25 Town No. 13 N., Range 11 W.

33017—STATE JOB PRINT CO., Blank Book Makers, Stationers and Printers, Lincoln, Neb.

FIELD NOTES

From Station	Direction	Variation	Distance Chs.	Distance Lks.	To Station	Corners	Remarks
U.S.	E	North	40	15	D	1/4 U.S.	Found red cedar stake - pits clearly identified by the black sedimentary deposit of ashes, cinders and drift from prairie. In place of red cedar stake set an oak post 4x4x24 ins - 2 ft in the ground, deposit brick around post - In center of each pit bore a 2 inch hole 12 ins. deep and fill with lime - dist to N. pit - 6 ft - S. pit 6 ft.
							Note. At Sta D backsight on Sta E and turn an angle of 1° 15' to the East to Sta "C" - The angle E.D.C on West of the line is 181° 15', on the East angle is 178° 45'
D	N. 1° 15' E		20	02	C	1/16 Cor	Set a post 2 ft deep and fill hole with broken brick glass and earthenware - dig pits 12x12x16 3 ft W & S
C	" "		20	02	C	1/4 Sec. Corner	Found red cedar stake in mound - Set a post 2½ ft deep and fill hole with broken brick in center of West pit - drive red cedar stake 16 ins deep. dist ft - in center of E pit bore a hole 2 ins diam x 12 ins deep and fill with lime - dist ft
							Note - From Sta "C" backsight on Sta D and turn an angle of 90° 21' to the East and measure along the line thereof 40.16 chs. where I find a deposit of white and black earth 10 ins square & 2 ft deep, indications of a post having been standing therein indications of pits 6 ft W. and 8 ft E. This point is 33 ft South and 15 ins. W. of Cor. 4/R/H. Long male's fence
C	N. 89° 39' E	10° 25' E	20	08	b	1/16	At 19.20 chs drain course N - At Sta "b" Set flat iron bar - 2 ft in ground & fill hole with black earth - dig pits 12x12x16 ins deep 3 ft E and W.
b	" "	"	20	08	B	1/4 Cor	
G	North	12° 20' E	40	07	H	1/4 U.S. Sec. Cor	Found U.S. 1/4 Sec. Cor - piece of decayed stake - original pits identified by the deposits of black sediment of ashes, cinders and drift - In place of stake dug hole 2 ft deep and set an oak post and deposit a brick on each on N. & on S.E. sides of same - a skillet with hole in bottom turned down over post - bore hole 2 ins diam 12 ins deep in center of each pit and fill with lime - dist to N. pit - 5 ft. to S. pit 6 ft.
							At Sta D. The true and corr. 1/4 cor. pits are larger in Sta E and turn an angle of 88° 40' to the East to Sta H (88° 40')
D	East		20	15	k	1/16 Cor	Set a hickory post 2 ft deep deposit in hole around same pieces of stone cuttings and stone coal - dig pits 12x12x16
k	"		20	15	R	Center of Section	
R	"		39	90	H	U.S. 1/4 Sec. Cor	
F	North		40	10	R	Center of Section	Intersect E. and W. quarter line 40.30 chs East of 1/4 U.S. sec. cor. between sections 25 and 36. Set an Oak post 4 ft long 2½ ft in ground - deposit around same broken brick and stone coal - dig pits 12x12x16 ins. 2 ft
R	"		19	94	i	1/16 Cor	Set an oak post 2½ ft in ground - fill hole with black earth and stone coal and stone cuttings - dig pits 12x12x16 ins N. and S. 3 ft - dist =
i	"		19	94	B	1/4 Cor	
c	East		20	11½	K	Center of 1/16 Cor	
K	"		20	11½	i	1/16 Cor	
k	North		19	98	K	Center of NW 1/4	Set an oak post 2½ ft in ground - fill hole with black earth stone cuttings and stone coal - dig pits 12x12x16 ins deep 3 ft N.S.E. and W. of post
K	"		19	98	b	1/16 Cor	

Angle DEF = 91° 15'	Angle bKi = 90° 18'
" EDR = 88° 40'	" bKC = 89° 42'
" CDR = 90 - 05'	" CKk = 90° - 18'
" BCD = 90 - 21'	" kKi = 89° - 42'
" GHR =	

Lines Designated	Course	Distance Chs.	Distance Lks.	Latitudes N.	Latitudes S.	Departures E.	Departures W.	Errors

Description of Tract	Acres	Description of Tract	Acres
NE¼ NW¼	40.11		
NE. "	40.20		
SW "	40.27		
SE. "	40.19		
S.W¼	159.90		
S.E.	158.60		

SURVEYOR'S RECORD.

Section 25 Town 13 N., Range 11 W.

PLAT OF SURVEY

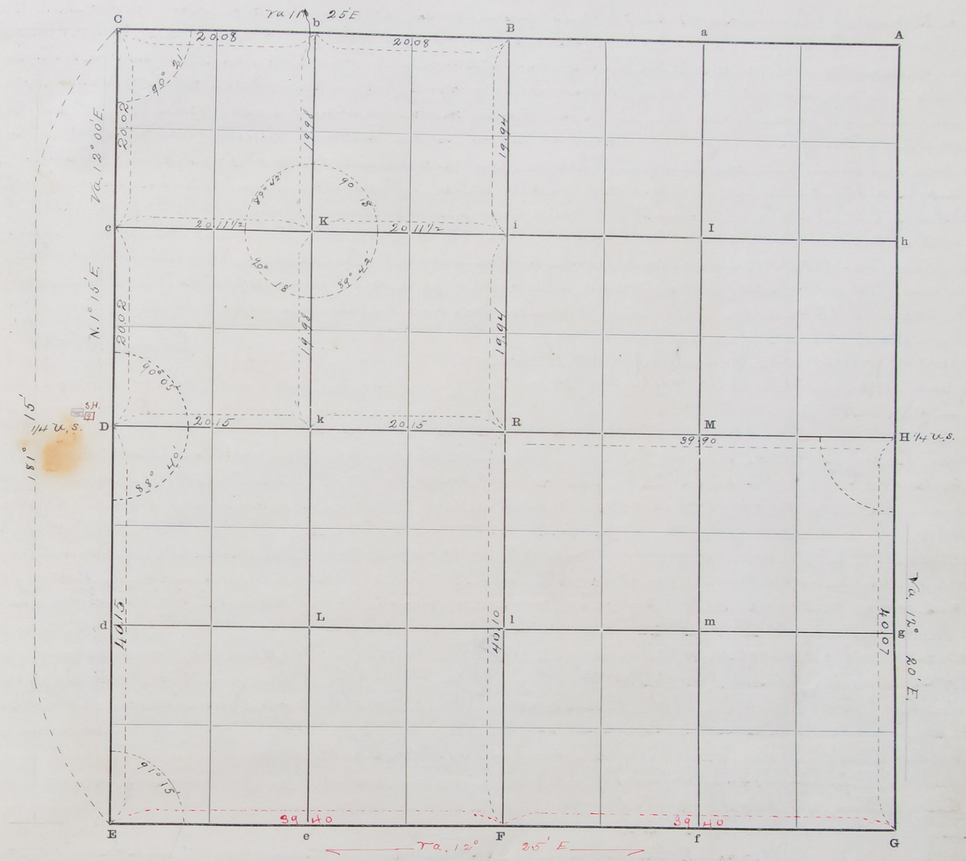

For South Boundary of Sec. See page 3

The foregoing are the correct Plat and Field Notes of a Survey made April 23rd and 24th 1896 in Section 25 Township 13 North of Range 11 West, for John Murphy Anthony Young and D. M. Wood at the request of Anthony Young by Robert Harvey County Surveyor, and W. S. Jackson and Andrew Sorensen Chainmen

Interested parties present John Murphy Anthony Young and D. M. Wood

Robert Harvey County Surveyor.

We do solemnly swear that the foregoing Plat and Field Notes are correct and the lines designated were measured by us to the best of our knowledge and ability.

W. S. Jackson. Chainman.

Andrew Sorensen Chainman.

Subscribed and sworn to before me, 1896

County Surveyor.

SURVEYOR'S RECORD.

Section 26 Town No. 14 N., Range 12 W.

33017—TAFF-RUNYAN CO., Blank Book Makers, Stationers and Printers, Lincoln, Neb.

FIELD NOTES

From Station	Direction	Variation	Distance Chs.	Distance Lks.	To Station	Corners	Remarks

The location of the Original U.S. 1/4 sec cor on South line of Sec 26 being in dispute - I summoned the following witnesses who testified as follows —

State of Nebraska } Claus Shade being by me duly sworn. Says I live on the NW¼ of sec 26 T14 N. R12 W
Howard County } Howard County, Neb and have lived there since 1873. I have seen the Government 1/4 sec cor. between Secs 26 & 35 of said Township. I first saw the corner after the April Snow storm in 1873. I saw a stake about 9 to 12 inches above the ground. I saw the letters "H.S." marked on the stake. The letter "S" was below the letter "H". I saw holes East and West from the stake about 7 or 8 ft distant. This is the place right here where this stake is driven and these marks East and West. I saw the corner a good many times the first year. I have seen it good many times since at least 10 or 12 times. I stuck a pole at this corner 4 or 5 years after I settled here. to build a fence by and a pasture and to break the lines. The last time I saw the corner was perhaps 8 or 9 years after the first year I settled in the County. Question by Chris Hansen. Was there a mound around the stake or that the stake stood in. Ans. it stood on a little hill or mound - Question Were the holes that you saw East and West of stake about the same shape as you see these spots. Ans. they were about the same as these are. Question was there grass on the ground when you first saw the corner. Ans. No it was all burned off.

Claus Shade

Subscribed in my presence and sworn to before me this 1st day of June 1896 Robert Harvey Co. Surveyor

State of Nebraska } John Lemburg being by me duly sworn says. I live on SE¼ Sec 27 T14 N R12
Howard County } Howard County, Neb and have lived there 18 or 19 years. I lived on Sec 8 T13 R11 from 1871 to about 1878. I have seen the Government 1/4 sec cor between Secs 26 & 35 of said Township. I saw it first in the winter 1874. There was a yellow clay mound and the stake was sticking in the middle. it was 10 or 12 inches long and was about 2 or 3 inches thick. I did not look for marks there was two pits one east and one west of the stake and about 7 ft distant. I have seen it more than 20 times since. I saw the corner the last time before today about 16 years ago. The corner I saw then was located right where this stake is driven. The first time I saw it I was hunting. The next time I saw it was with Hans Nagel and his son. We went up to the corner and looked at it. This was about 2 years after I saw it first. I recognize this place where this stake is driven as being the place I first saw the corner. Question Was the stake burned off when you first saw it or the last time; Ans. I did not see that it was burned off - it was black and leaning NW to the West. I recognize this the place by old roads which we travelled down. the West one went through West pit and the last one strad. by the stake

John Lemburg.

Subscribed in my presence and sworn to before me this 1st day of June 1896 - Robert Harvey Co. Surveyor

State of Nebraska } William Hilmer being by me duly sworn says that I have lived on the NW¼
Howard County } of sec 34 T14 N R12 W. Since October 1872 I took my homestead in May of 1873. I have seen the Government 1/4 sec cor between Secs 26 & 35 of said Township. I first saw it about 6 years after I settled in sec 34. There was a kind of a knoll with a stake standing in it. The stake was a square stake about 9 inches long and 1½ or 1½ inches in diameter. I did not look to see if there was any marks on it. I saw a pit on the west side about 6 or 7 ft distant; We drove along pit with track on the road that ran S.E. up the hill. I did not notice the East pit so much then but 4 or 5 years after we made up our minds to fix the road - and I, Hans Nagel and Chris Biernds and Edward Smith came from to work the road. Hans Nagel and I looked at the corner so that we could get the right direction to work. We found the little knoll grown over with grass. We saw the pits, they were not as plain as the first time I saw it. I did not see any stake that day. I was a member. I was road supervisor at that time. This was not a county road and we volunteered the labor. The reason we fixed the road on Chris Biernds side was on account of this corner. That was the last time I remember of taking particular notice of the corner. I recognize this place where I am here where these marks are and this stake is as being the place where I first saw the Government corner. I know it is here, because the old road crosses here to go up the hill.

Wm Hilmer

Subscribed in my presence and sworn to before me this 2nd day of June 1896 Robert Harvey County Surveyor

LATITUDES, DEPARTURES, AND CLOSING

Lines Designated	Course	Distance Chs.	Distance Lks.	Latitudes N.	Latitudes S.	Departures E.	Departures W.	Errors Lat.	Errors Dep.	Description of Tract	Acres	Description of Tract	Acres

SURVEYOR'S RECORD.

Section 26 Town 14 N., Range 12 W.

PLAT OF SURVEY

State of Nebraska } ss James Baxter being by me duly sworn. Says I settled in
Howard County } in Howard Co Neb
NW¼ of Sec 25 T14 N R12 W. in 1871 and have lived continuously ever since
I first saw the indications of the Government 1/4 Sec Cor between Secs 26 & 35 of said Township about 1874 & 1875 - I saw a mound standing up; wagons had run over it and was somewhat broken down. it stood in the tracks of the road running up and down the ravine N. and S. I did not notice any stake in the Mound. When I bought the E½ of the SE of Sec 26 T14 R12 W. from Chris Biernds, Hans Nagel who lived on the SW¼ Sec 26 came to me the same day I came on S. side of sec 26, it was the same place where I saw the mound in 1874 or 1875 - We stepped East to find about where the SW cor of the land I bought was - We stepped through to the south corner of the sec, Hans Nagel stepped back a quarter of mile thru, to the place where about the S.W. cor of my land was. As near as I can believe it is here or about here where this stake is where I first saw the ¼ Cor and where Hans Nagel showed the Cor. to me I saw it was in the W. of this road that is now travelled East and West

Question, are you sure there was no stake in the Mound when you first saw the cor.?
Ans. I did not take notice of any stake.

James Baxter

Subscribed in my presence and sworn to before me this 2nd day of June 1896 Robert Harvey County Surveyor

I hereby certify that on the 21st and 25th day of May 1892 I examined all the boundary lines of section 35 T14 N R12 W and found the 1/4 Sec. Cor. of U.S. survey on the line between Secs 26 & 35 and that the bearing of the West half Mile with Solar transit had a close approximate bearing with the course as recorded by the U.S. Deputy surveyor and that the variation of said line reduced to the date above given was approximately that of the original record. That the distance from the Corner of Secs. 26, 27, 34 & 35 was 40.00 chains. That the pits were plainly visible and easily identified by the accumulated black deposit of ashes, cinders etc. That on the 25th day of said year a Cedar stake or post was driven squarely East and on line with center of said pits to mark the place, and that on the 1st day of June 1896 the identical spot was identified from the 1/4 U.S. Cor by the said Cedar stake and remains of the pits E and W of the stake

Witness my hand this 2nd day of June 1896 Robert Harvey County Surveyor



The foregoing are the correct Plat and Field Notes of a Survey made ..... *18* .....

in ..... *Section* ..... *Township* ..... *North of Range* ..... *West,*

for .....

at the request of .....

by ..... *County Surveyor, and* .....

..... *Chainmen* .....

Interested parties present .....

..... *County Surveyor.*

We do solemnly swear that the foregoing Plat and Field Notes are correct and the lines designated were measured by us to the best of our knowledge and ability.

..... *Chainman.*

..... *Chainman.*

Subscribed and sworn to before me, ... *18* .....

see page 6 ..... *County Surveyor.*

Over

Sec 26 Continued

SURVEYOR'S RECORD.

Section 26 Town No. 14 N., Range 12 W.

23047—STATE JOURNAL CO., Blank Book Makers, Stationers and Printers, Lincoln, Neb.

FIELD NOTES

From Station	Direction	Variation	Distance Chs.	Distance Lks.	To Station	Corners	Remarks
		16 East					
June 1-2/1896							See Off-set notes of Robert Harvey on page 5
U.S. Sec Cor	F S 89° 47' W	11° 51' E	1				Found original 1/4 Sec C. on East side of ravine near foot of Steep Earth bank. Cedar stake as found original 1/4 Sec C. and set 2 ft out and West 7 ft dist from stake in force of stake driven May 25 1892 and pit 2 ft deep. Set a post 3 ft out from stake. In force of stake dig hole 2 ft deep. Set a red cedar post and deposit around same - pieces of brick, earthen ware stone coal and a glass bottle - bound a box 10 inches deep in on top 7 ft E. and West and fill with lime
			1 00				Ravine course
			40 00	E	U.S. 1/4 Cor		Found Original pits N. S. E. & W. by black sedimentary deposit. Set a post in W. pit 2 ft deep. Set a post in E. pit 1 ft deep. Set post in N. pit 1 ft 2 in deep. Set post in S. pit 1 ft deep. Set post in center of each pit and fill with lime
							Also bottle 2 ft. found Original pits N. S. E. & W. by black sedimentary deposit. Set post
E	North 0° 24'	12° 00' E	39 87	D	1/4 Cor		Established by Mr. Nabb Co. Surveyor - No evidence of Original Cor. found. I set a stake of stake found to line stones in pits 3 ft deep - on top 2 brick with an oak post
D	North 0° 24'	12° 00' E	2 15				Ravine Course N.
			40 08	C	U.S. Sec. Cor		Found in mound piece of charcoal 1 1/2 x 1 1/2 inches - found original pits N. S. E. and W. by black sedimentary deposit - N. pit 2 x 2 x 2 in clear - S. pit 3 x 3 x 2 inches - E. pit 2 1/2 x 2 1/2 inches - W. pit - West in form In place of charcoal dig hole 1 ft deep set 2 brick then a 2 gallon earthen jar in which I set an oak post In center of each pit - bore a hole 12 inches deep and fill with lime - distance to stake from line in N. pit 8 1/2 ft. S. pit 9 ft. E. pit 8 ft. W. pit 8 1/2 ft
C	N 89° 58' E	11° 46' E	16 00				Ravine course S.E.
			40 00	B	U.S. 1/4 Sec.		No post found. Found original pits by the black sedimentary deposit 14 ft. apart E. and W. on line Set a post 3 ft. deep 2 feet distant on line with center of pit - 2 ft. deep - no post found. Set a post 3 ft. deep 2 feet distant on line with center of pit - Black deposit E. pit 20 x 18 inches. and W. pit 32 x 18 inches and stone coal around post - Black deposit E. pit 20 x 18 inches. and W. pit 32 x 18 inches and stone coal around post - Bore a hole 12 inches deep in each pit with lime - distance from post 7 ft
B	N 83° 43' E	"	40 76	A	U.S. Sec. Cor		Found Original pits N. S. E. and W. by black sedimentary deposit. Bore a hole in center of each pit 12 inches deep and fill with lime. A finding Section of direct lines between opposite pits as at very Marked. I dig pits 2 1/2 ft deep - piece of limestone in bottom on top set a limestone 20 inches long x 8 inches thick, deposit pieces of stone and brick around stone. Distance from stone to lime in center of W. pit 8 ft - to N. pit 8 ft - S. pit 10 ft - E. pit 9 1/2 ft
A	S 0° 57' E	11° 31' E	12 30				Ravine course E.
			26 90				Ravine course E.
			40 09	H	U.S. 1/4 Sec Cor		Found Original pits 16 ft N. and S. No stake found. I bore a hole 7" x 12" deep in center of each pit and fill with lime. On a straight line with lime deposits and equidistant. dig a hole 2 1/2 ft deep and set a gallon jug in bottom set a post deposit - pieces limestone stone coal; distance from point to lime deposit in each pit is 8 ft
H	S 0° 31' E	11° 31' E	34 75				Ravine course S.E.
			39 89	G	U.S. Sec Cor		Found Original Sec. Cor with original pits N 9 1/2 ft. W. pit 9 ft. S. pit 7 ft. E. pit 8 ft.
G	S 83° 46' W	11° 51' E	20 51	f	1/16 Cor		Dig hole 2 1/2 ft deep - Set a post 30 x 6 x 4 inches - fill hole with black earth
f	" "	"	20 51	F	U.S. 1/4 Sec Cor		and thenward brick & c - dig pits 12 x 12 in x 16 inches deep 3 ft E & W. June 3rd
F	N. 0° 6' W	11° 30'	2 40				Ravine course N.E.
			6 70				Same Ravine course N.W.
			19 45				Same " course
			43 04	R	Center of Sec		
R	1 " "	"	11 63				Short gulch course N.E.
	" "	"	23 65				Ravine course N.E.
	" "	"	37 88	B	1/4 U.S. Sec Cor		
H	S 85° 55' W	11° 30' E	20 00				Ravine course N.
			20 52	M	1/16 Cor		Dig hole 3 ft deep set a Red Cedar post. deposit around same pieces of iron and earthen ware - dig pits 12 x 12 x 16 inches deep, 3 ft E. and W. of post - on top place
M	" "	"	15 10				Ravine course N.
	" "	"	20 52	R	Center of Sec		Dig hole 3 1/2 ft deep (on line of N. & S. Wire fence) set an earthen 6 gallon jar in hole within set a Red Cedar post - fill jar with black earth on top deposit pieces of brick and some stone coal (2 black cats under jar)
R	S 85° 55' W	11° 30' E	37 15				Ravine course N.W.
	" "	"	39 94	D	1/4 Sec Cor		set by T. McNabb Co Surveyor
D	N. 0° 10' E	11° 30' E	40 96	M	1/16 Cor		

LATITUDES, DEPARTURES, AND CLOSING

Lines Designated	Course	Distance Chs.	Distance Lks.	Latitudes N.	Latitudes S.	Departures E.	Departures W.
Angles							
BCD =	89° 45'						
CBA =	* 173° 45'	Interior Ang = 186° 15'					
BAH =	84° 20'						
AHG =	189° 49'						
HGF =	83° 33'						
GFE =	186° 13'	Interior Ang = 173° 47' *					
EDC =	179 54'						

ERRORS

Description of Tract	Acres	Description of Tract	Acres
N. E. 1/4	159 44/100		
N. W. 1/4	155 71/100		
S. W. 1/4	163 70/100		
W. 1/2 S. E. 1/4	85 14/100		
E. 1/2 S. E. 1/4	82 93/100		

9 a.m.
June 1 1896 Cloud burst in N.W. part of the County about 9 o'clock last night - This Morning North Loup River flows all over the first bottom from Terrace South of the Slough to the Terrace North of the River. I drove stake on slope of the South terrace to Mark high water level.
June 12th 1896 9 A.M. Leveled with an instrument from the above Mark driven June 6th North to the River at surface of the water - and found high water Mark to be 1.86 ft above water level.
at the south side of the stream. and the center span 14.4 ft as shown by Mark on new bridge
Robt Harvey
County Surveyor

SURVEYOR'S RECORD.

Section 26 Town 14 N., Range 12 W.

PLAT OF SURVEY

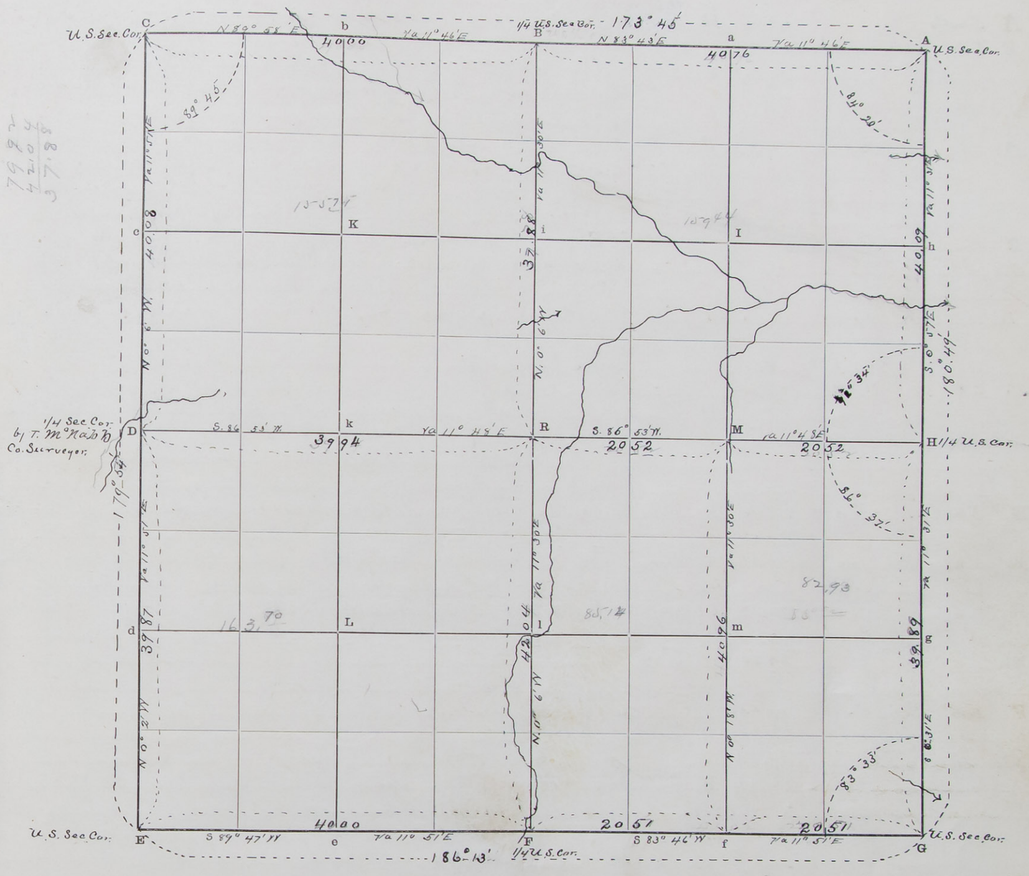

The foregoing are the correct Plat and Field Notes of a Survey made June 1st, 2nd 3rd 4th and 5th 1896 in Section 26 Township 14 North of Range 12 West, for Hans Lemberg August Jeanicke Claus Shade Jorgen Jess and James Baxter at the request of Hans Lemberg and August Jeanicke and James Baxter and Anton by Robert Harvey County Surveyor, and John J Eggers Christensen Chainmen, and Christ Hansen Chainman who chained on line between sec 26 & 27

Interested parties present August Jeanicke Jorgen Jess Chris Berg James Baxter Hans Lemberg, Claus Shade, John Jacobsen, Mads Christen, Christ Hansen

County Surveyor.

We do solemnly swear that the foregoing Plat and Field Notes are correct and the lines designated were measured by us to the best of our knowledge and ability (On line bet. sec 26 & 27) Christ Hansen Chainman

John J Eggers Chainman.

Anton Christensen Chainman.

Subscribed and sworn to before me, June 5 1896

Robert Harvey County Surveyor.

SURVEYOR'S RECORD.

Section 8 Town No. 16 N., Range 10 W.

33047—TAYLOR BYNUM CO., Blank Book & Office Stationery and Binders, Lincoln, Neb.

FIELD NOTES

From Station	Direction	Variation East	Distance Chs.	Distance Lks.	To Station	Corners	Remarks
						U.S.	Original Government 1/4 Sec cor found
A	South		40 04		H.	1/4 S. Cor	Original pits N 36° E 4 ft dist. S 36° W 4 ft dist.
							Ravine Course S.
E	S 89° 31' E	11° 15' E	11 40				
			19 95½		e	1/16 cor	Dig hole 2½ ft deep. Set oak post 2 ft long 3 ins. sq., fill hole around post with blackearth pieces of brick chinaware and pieces of iron, dig pits 18 x 18 x 16 ins. 3 ft E and W. of post.
e	" "		19 95½		H	U.S. 1/4 Sec cor	Original Government 1/4 sec cor. Original pits found, found piece of stake pieces of brick - dig hole 2 ft deep, set an oak post, fill hole with pieces of brick, lime stone and glass. In center of each pit bore a hole 2" x 12" deep and fill with pulverized brick - dist. out to E. pit 4 ft W. pit 5 ft -
E							At "E" - found original pits. at intersection of lines bet. opposite pits dig hole 2 ft deep in bottom set a white queensware "Chamber Mug" handle to south. fill hole with stone coal with cover. Set a red willow post, fill hole with brick and pulverized coal - in center each pit 6½ ft dist: from post - bore a hole 2" x 12" deep and fill with pulverized brick
	North	10° 00' E	41 60				Ravine course W.
	North	10° 00' E	36 60				Ravine Course SW
					D	U.S. 1/4 Sec cor	Found original Government 1/4 sec cor. small pieces of decayed stake original pit N. and S. dig hole 2 ft deep. set Ash post - fill hole with stone castings brick bats limestone - stone coal and gravel - bore hole 2" x 12" deep in center of each pit and fill with pulverized brick.
D	East	10° 57' E	19 86		k	1/16 cor	In middle of road - dig hole 2½ ft deep. set a cast wheel 6" diam in bottom post - fill hole with ashes, cinders - broken brick - brick dust. Set post
k	"	"	19 86		R	Center of Sec line	Dig hole 2 ft deep, set oak post - fill hole with pieces of stove casting ~~broken~~ brickbats and brick dust - dig pits 18 x 18 x 16 ins deep 3 ft N. S. E and W. of Cor
R	"	"	20 38		M	1/16 cor	In Center of ravine - dig hole 2½ ft deep - set oak post - fill hole with pieces stove castings - crockery, brick bats
M	"	"	20 38		H	U.S. 1/4 S. Cor	
F	N. 0° 52' E	10° 15' E	9 25				Ravine course E.
			40 72		R	Center of Sec line	
R	" " " "		30 93				Ravine course S. E.
			39 83		B	U.S. 1/4 S. cor	Found original 1/4 Sec cor. - pieces of old stake original pits 5 ft - E and W dig a hole 2½ ft deep, set oak post. - fill with brick 1 ft - then fill hole with stove castings - brick bats - crockery queensware - glassware - limestone bore a hole 2" x 12" deep in center of each pit - 5 ft E. and W. and fill with brick dust.
k	South	10° 08' E	40 45		e	1/16 cor	
					C		Found original U. S. pit indentified by black dirt. Set in steel pipe 1" diam. 43" long. J. R. Inc.

Note - October 20th 9 a.m. local mean time - at sta "E" I determine a true Meridian with Solar Compass from which the N. and S. quarter line bears N. 0° 52' E.

LATITUDES, DEPARTURES, AND CLOSING

Lines Designated	Angles	Course	Distance Chs.	Distance Lks.	Latitudes N.	Latitudes S.	Departures E.	Departures W.
AHR								
HRB	88° 52'							
BRD	91° 08'							
DBF	88-52'							
FRH	91°-08'							
FED	88°-18'							
ekD	88-46'							
ekR	91°-04'							

Description of Tract	Acres	Description of Tract	Acres
N.E¼			
W½ S.W¼	80.25		
E. S.W¼	80.82		

SURVEYOR'S RECORD.

Section 8 Town 16 N., Range 10 W.

PLAT OF SURVEY

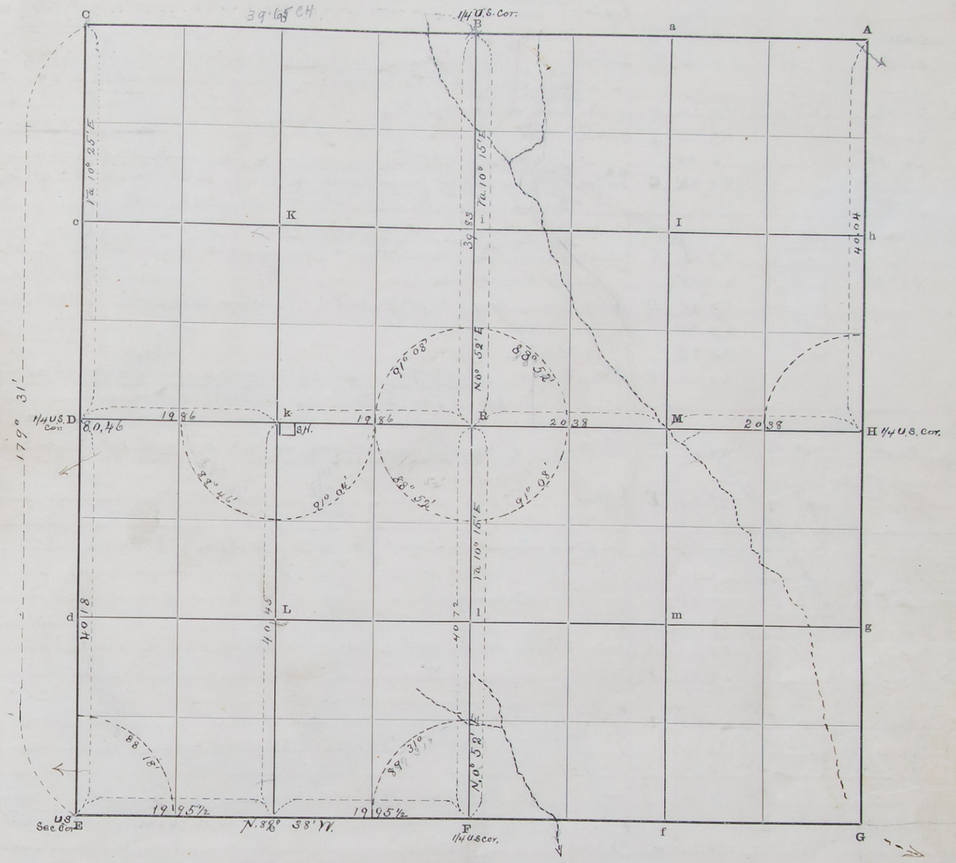

The foregoing are the correct Plat and Field Notes of a Survey made October 9 - 20 and 21 1896

in Section 8 Township 16 North of Range 10 West,

for Flora Peck, M. Brehl and August Jacobson

at the request of Flora Peck and M. Brehl an August Jacobson

by Robert Harvey County Surveyor, and C. C. Myers. H. J. Paul & and

Frank Adams. Chainmen and F. E. Harvey Flagman

Interested parties present

Robert Harvey County Surveyor.

We do solemnly swear that the foregoing Plat and Field Notes are correct and the lines designated were measured by us to the best of our knowledge and ability.

H. J. Paul Chainman.

C. C. Myers Chainman.

Subscribed and sworn to before me, 1896

Robert Harvey County Surveyor.

SURVEYOR'S RECORD.

Section 30 Town No. 16 N., Range 11 W.

33017—STATE JOURNAL CO., Blank Book Makers, Stationers and Printers, Lincoln, Neb.

FIELD NOTES

From Station	Direction	Variation	Distance Chs.	Distance Lks.	To Station	Corners	Remarks
						U.S. Sec. Cor.	Original U.S. Sec. Cor. Original pits identified, In center of each pit born a 2 inch hole 12 ins. deep and filled with pitchwood knots – N. pit is 6½ ft. dist. E. pit 5 ft. S. pit 5½ ft. W. pit 5 ft. dist. In Center Set a limestone on top of brick 2 ft. in the ground.
A					h	1/16	Set a limestone – pits 18×18×16 ins – 3 ft N and S. of stone
	South	11° 07'	20	04			
h	South	"	20	04	H	1/4 U.S. Cor	Original 1/4 Sec. Cor. Original pits identified – born a hole 2×12 ins. deep in center of each pit and filled with pitching stones – distance to N. pit 4 ft. S. pit 4 ft. in center dig a hole 2 ft deep in bottom deposit stone castings – pieces of stone and stone coal Set a limestone
H	South	11° 10'	11	32			Ravine Course E.
	South	" "	20	03½	g	1/16 cor	Set a limestone – with pits 18×18×16 ins – 3 ft N and S of stone
	South	" "	15	06			Ravine Course E.
g	South	" "	20	03½	G	U.S. Sec. Cor	Original Government Cor. Original pits identified – born a 2"×12" in center of each pit and fill with pitching and rock – distance to N. pit is 4½ ft. to E pit 5½ ft – S. pit 6½ ft. W. pit 6½ ft. Set a limestone In center – or at intersection of lines bet. pits
A	West	" "	40	04	B	1/4 S. Cor	Found small limestone evidence of recent pits Co. P.
B	"	" "	38	12	C	U.S. Sec. Cor.	Set a limestone – on top of small stones and with bolts in hole 2 ft deep found limestone – below the stone deposit small limestones 20×10×10
C	South		20	25			Ravine course S.E.
			39	90	D	1/4 cor	Found post and small stones. Set a limestone 2 ft in ground and deposit stone coal.
D	"		27	80			Ravine course N.E.
	"		33	25			Ravine course E
	"		40	20	E	U.S. Sec. Cor.	Original Government Sec. Cor. – identified Original pits in Center of each pit born a 2" × 12" hole and fill same with pitching pits white limestones distance to N pit 9 ft. to E. pit 9 ft – E. pit 6½ ft. – S pit 5½ ft – W. pit 6 ft. – an ogonal
G	West	11° 10'	4	07	F	U.S. 1/4 Sec. Cor	For Cor. dig hole 2 ft deep – deposit 3 pieces of brick and Set limestone on top. Found Original Government 1/4 Sec. Cor. under a 5 ft road fill – State Marked 1/4 S. Dig a hole 2 ft deep and Set a limestone – Cor. is on W. side of the center of ravine
F	"	41° –	38	26	E	U.S. Sec. Cor.	
F		11° 10'	20	07	l	1/16 Cor	Set a limestone – with pits 18×18×16 ins – 3 ft N and S. of stone
l		"	2	75			Ravine course N.E.
			14	75			Ravine course E.
			20	07	R	center of Sec	
R	"	"	19	96	i	1/16 Cor	Set a limestone – with pits 18×18×16 ins – 3 ft N and S of stone
i	"	"	19	96	B	1/4 S. Cor.	
H	West	10° 55'	40	10	R	Center of Sec.	Dig a hole 2 ft deep – in bottom deposit small pieces of stone – Set a limestone
							dig pits 18×18×16 ins – 3 ft N. E. S and W. of stone
R	"	" "	3	65			Ravine course S.E.
	"	" "	16	00			Foot of bluffs N. and S.E. then ascend
	"	" "	36	45			Ravine course N.E.
	"	" "	38	12	D	1/4 S. Cor.	

Notice. Evidence shows this corner was destroyed when road was graded down about four feet. Established new corner by chaining. Dug hole 18"×18" – 24" deep drove ¾ inch galv. iron pipe 4 feet long in north west corner of the pit, filled hole with black dirt and broken crockery around the pipe. Reestablished Aug. 17. – 1936 by Jos. Rott Co. Surveyor. By order County Commissioner W. Wills.

LATITUDES, DEPARTURES, AND CLOSING

Lines Designated	Course	Distance Chs.	Distance Lks.	Latitudes N.	Latitudes S.	Departures E.	Departures W.
Angles – G H A. on E. Side =	180°–03'						
" on W. Side	179°–57'						
" GFE on S. side	180°–08'						
" " on N. Side	179°–52'						

ERRORS

Description of Tract	Acres
N½ NE¼	80.11
S½ "	80.17
N½ NW¼	76.14
S½ "	76.16
SW¼	153.54
N½ SE¼	80.36
S. "	80.39

Description of Tract	Acres

SURVEYOR'S RECORD.

Section 30 Town 16 N., Range 11 W.

PLAT OF SURVEY

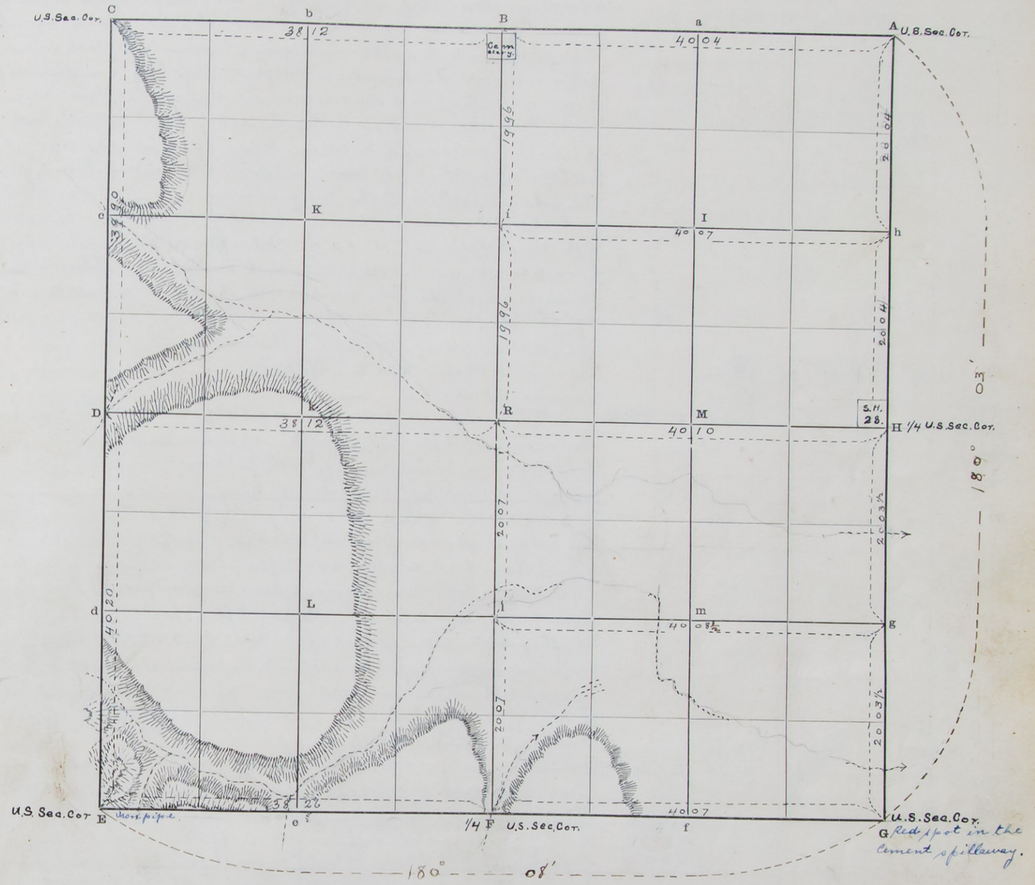

The foregoing are the correct Plat and Field Notes of a Survey made November 16th to 19th 1896

in Section 30 Township 16 North of Range 11 West,

for A. A. Kendall. W. H. Sendsey C. A. Sendsey Thos Parker, Ed Parker John A. Stearns and Nels Nelson M. Conway

at the request of A. A. Kendall and Wm H Sendsey

by Robert Harvey County Surveyor, and N. W. Parker R. B. Barnes and

Robert Harvey Chainmen

Interested parties present W. H. Sindsey John A. Stearns Thos Parker and Nels Nelson

Robert Harvey County Surveyor.

We do solemnly swear that the foregoing Plat and Field Notes are correct and the lines designated were measured by us to the best of our knowledge and ability.

N. W. Parker Chainman.

assisted in chaining line between secs 19 and 30 → R. B. Barnes Chainman. Sworn to by R. B. Barnes

Subscribed and sworn to before me, Nov. 19 1896 Robert Harvey Chainman

Robert Harvey County Surveyor.

SURVEYOR'S RECORD.

South Boundary Section 36 Town No. 13 N., Range 9 W.

33047—YATES BOOK & VAT CO., Black Rock Mottled, Northern and Flinders, Lincoln, Neb.

FIELD NOTES

From Station	Direction	Variation	Distance Chs.	Distance Lks.	To Station	Corners	Remarks
							Standard Township Cor. of T. 12 & 13 N. Rs. 8 and 9 W. on S. E. cor. Howard Co. Found original cor. a low mound of earth in which find remains of original decayed stake — N. E. and W. original pits determined by the dark deposit of ashes and cinders — drive an iron well point 3 1/3 ft. long x 2 ins diam at the corner point — level with the surface — in center of each pit — bore a 1 1/2 in. hole 15 ins diam in center of each pit and fill with lime — the distance from each to the cor. is — N. pit 8 ft. E. pit 7.3 ft W pit 7.3 ft. Set transit over center of corner and determine a true meridian by the Solar attachment. The mag. bearing is N 11° 00' W at 4h 30m p.m. to which add the diurnal change which leaves for Mean variation of the true meridian 11° 02' E. Set a flag on the 1/4 U.S. cor bet. Secs. 31 and 36 40.05 chs dist to the north and direct the telescope thereto the angle which this line makes with the N. E. cor. of Hall County is 89° 52' and with the 1/4 U.S sec cor. on S. bdy of Sec 36 is 90° 06' The total angle is 179° 58' Thence run
G	N 89° 53' W	11° 00' E	20	00			Ravine course N 35° E 5 ft deep
			34	10			Ravine course N.
			40	06	F	1/4 U.S. Sec Cor	Found point of original decayed post — and original pits E and W. by dark deposit drove iron well point 3 1/3 ft long x 2 ins diam in place of decayed stake to level ground — in center of each pit bore 1 1/2 in hole 15 ins deep in center of each pit — and fill with lime
F	S. 88 32' W	"	20	52			To intersection of line bet. Secs 1 and 2 T 12 N R 9 W extend S. 6 ft 2 ins north from Original Closing Cor. of said sec line found a lime stone for C. cor. N. E. and W. found original pits — in center of each bore a hole 1 1/2 ins diam x 15 ins deep and fill with lime — distance from cor. to said center is S. pit 8 ft E. pit 7.2 ft W. pit 7.2 ft Set a flag on the 1/4 Sec. Cor bet secs 1 and 2 (T. 12 N R 9 W) and direct the scope to same and project line to the N. and intersect South boundary of sec 36 drive an iron well point 2 ft long x 2 ins diam to level of the ground. dig pits 12 x 12 x 12 ins E. and S 3 ft dist from Cor
"	"		39	80			Ravine Co N.E. 4 ft deep
			41	14	E	U.S. Sec Cor	Found Original Sec Cor. being point of decayed stake, alongside was piece of charred wood 4 ins long x 1 inch diam. below the bottom of the furrows. drove an iron well point 3 1/2 ins long x 2 ins diam to level of surface. place charred wood 1 ft below surface along side of pipe covered with lime — Found original pits by the dark deposit below bottom of furrows in E and W. pit — the North pit by dark deposits in the road and N. in S. track of wagon road — bore a 1 1/2 in hole in center of each pit 15 in deep and fill with lime The dist. from the cor to center of each pit is N. pit 7 ft E. and W. pits 6 ft each. Set a flag on the 1/4 U.S. sec cor bet secs 35 and 36 and with the transit set over the center of the cor. Measure the angle which this line makes with the Parallel 89° 30' and the angle to the right is 88° 20' and the angle to the left is 90° 30' Total angle is 178° 50'

LATITUDES, DEPARTURES, AND CLOSING

Lines Designated	Course	Distance Chs.	Distance Lks.	Latitudes N.	Latitudes S.	Departures E.	Departures W.	Errors	Description of Tract	Acres	Description of Tract	Acres
S. bdy E. 1/2 mile sec 36	N. 89° 53' W	40	06	.08			40.06					
S. bdy W. 1/2 Mile Sec 36	S 88° 32' W	41	14		1.03		41.14					
		81	20				81.20					
				.08	1.03							
Difference					.08							
Difference in latitude					.95							

SURVEYOR'S RECORD.

South Boundary of Section 36 Town 13 N., Range 9 W.

PLAT OF SURVEY

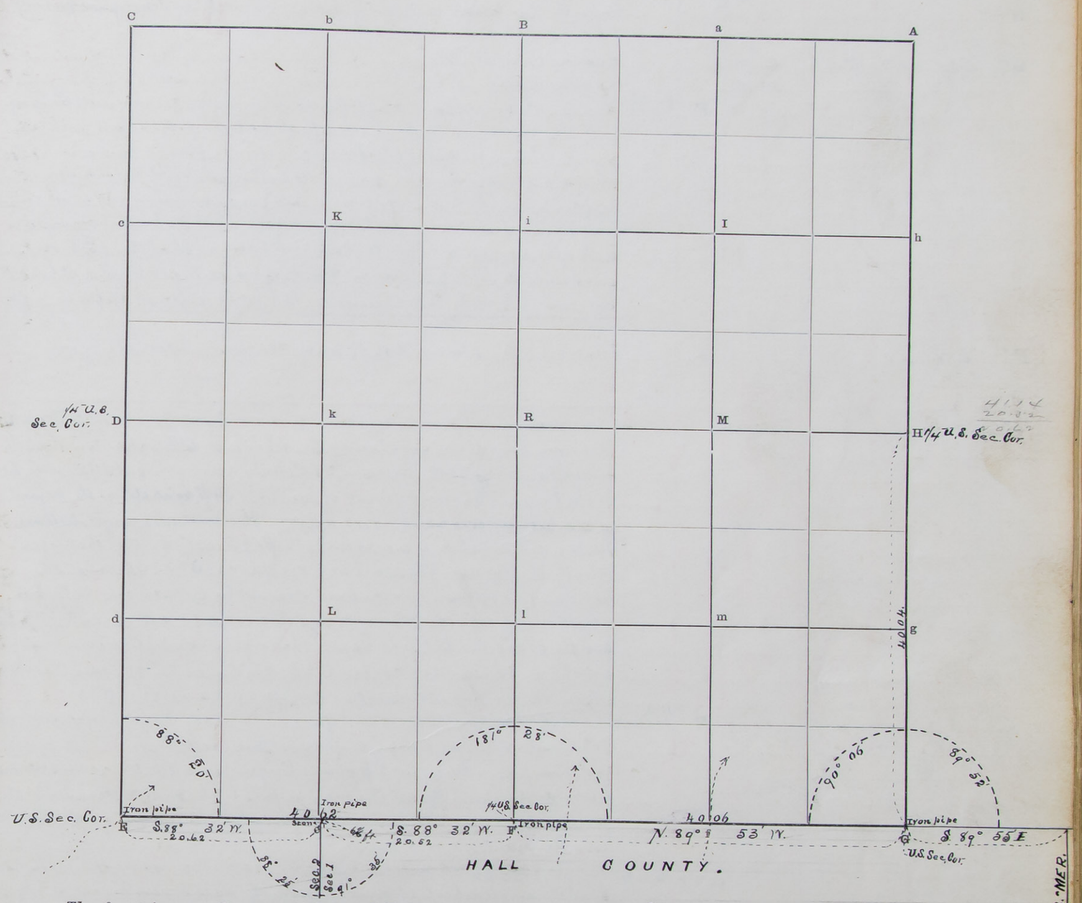

The foregoing are the correct Plat and Field Notes of a Survey made Aug 30, 31 and Sept 1 1897

On South Boundary of Section 36 Township 13 North of Range 9 West,

for Howard and Hall Counties

at the request of the County Commissioners of said County for the purpose of establishing a county road along said line in behalf of Howard County

by Robert Harvey County Surveyor, and Arnold C. Koenig County Surveyor of Hall County, and J. E. Harvey and William McCleary Chainmen and Henry Neidfeldt

Interested parties present Henry Dasson, Henry Eller, of Howard County and Albert Quandt, Wm Guenther, P. Bauer, Wm Nech.

Robert Harvey County Surveyor of Howard County

Arnold C. Koenig. County Surveyor of Hall County

We do solemnly swear that the foregoing Plat and Field Notes are correct and the lines designated were measured by us to the best of our knowledge and ability.

W. McCleary Chainman.

J. E. Harvey Chainman.

Subscribed and sworn to before me, September 9 1897

Robert Harvey County Surveyor.

SURVEYOR'S RECORD.

South Boundary of Section 35 Town No. 13 N., Range 9 W.

23017 — TAYLOR PRINTING CO., Blank Book Makers, Stationers and Printers, Lincoln, Neb.

FIELD NOTES

From Station	Direction	Variation	Distance Chs.	Distance Lks.	To Station	Corners	Remarks
G							From the Standard Sec. Cor. of secs 35 and 36 (See description page 9) run
G	S.89° 42' W	11° 39' E	18	70			Ravine course NE.
			31	75			Ravine course NE
			39	18	F	1/4 U.S. Sec. Cor.	On South boundary of sec 35. Under plowed fire guard found the Original pits identified by the black deposits in bottom of the pits with an iron rod in center of each pit. At the point for Cor. found a cast-iron ratchet wheel of a reaping machine buried 2 ft in the ground with brickbats piled on top (See Surveyors Record No 1 page 407) drive an iron well point 2 ft 11 ins long x 2 ins. diam through the center of the wheel and into the ground to level of the surface and fill the hole with brick around the pipe. on E. side of rod in center of E. pit and on W. side of rod in W. pit bore a 2" hole 12" deep and fill with lime - distance to E pit is 7 ft - to W. pit is 7 ft
F	S.89° 59' W	"	20	10	e	1/4 Cor	Established by R. Harry Reply Co Surveyor (See Surveyors Rec. No 1 pg 407)
e	" "	"		42			Intersect the line between Secs 2 and 3 T 12 N Rg W. Iron well point 2 ft 11 ins long x 2 ins diam for Closing Cor. which is 61½ links South of the point claimed by C. A. Baldwin Ex-County Surveyor of Hall County to be the Original Closing Corner of said line A flag is set on the original 1/4 sec. between Secs 2 and 3 T. 12 N Rg W. The included angle between 1/4 sec. cor. on S. bdy of sec 35 and the flag is 90° 10'. and the angle between the flag and Standard sec cor of secs 33 and 34 is 89° 50' The transit is thrown over the point claimed by C. A. Baldwin Ex. Co. Surv of Hall County, to be the Closing cor. of said secs 2 and 3 and direct again to the flag over the 1/4 sec Cor. bet. Secs 2 and 3. The angle included between the flag and the 1/4 Standard sec cor. on S. bdy of sec 35 is 88° 28' and the angle between the flag and Standard sec Cor. of secs 34 and 35 is 89° 03'
" "			20.09	E		U.S. Sec. Cor.	The U. S. Standard Sec. Cor. of secs 34 and 35. Found low mound with a channeled iron bar and piece of original post (See Surveyors Rec. No 1 pg 407) Drove an iron well point 2 ft x 11 ins. long in place of the bar - drive bar on the West side of pipe. Found the original pits by the black sedimentary deposit in bottom of pits - in center of each pit bore a 2 inch hole 12 ins. deep and fill with lime
							Set a flag on the U. S. 1/4 Sec. Cor. bet secs 33 and 35. 40.14 chs North, and find the angle which it makes with the 1/4 U.S. sec Cor on S. bdy of sec 35 to 89° 26' 30"

LATITUDES, DEPARTURES, AND CLOSING

Lines Designated	Course	Distance Chs.	Distance Lks.	Latitudes N.	Latitudes S.	Departures E.	Departures W.	Errors Latitudes	Errors Departures
S. bdy E½ mile Sec 35	S.89° 42' W	39	18		21		39.18		
S. bdy W½ mile Sec 35	S.89° 59' W	40	19		1		40.19		
		79	37		22		79.37		

Difference in Latitude

Description of Tract	Acres	Description of Tract	Acres

SURVEYOR'S RECORD.

South Boundary Section 35 Town 13 N., Range 9 W.

PLAT OF SURVEY

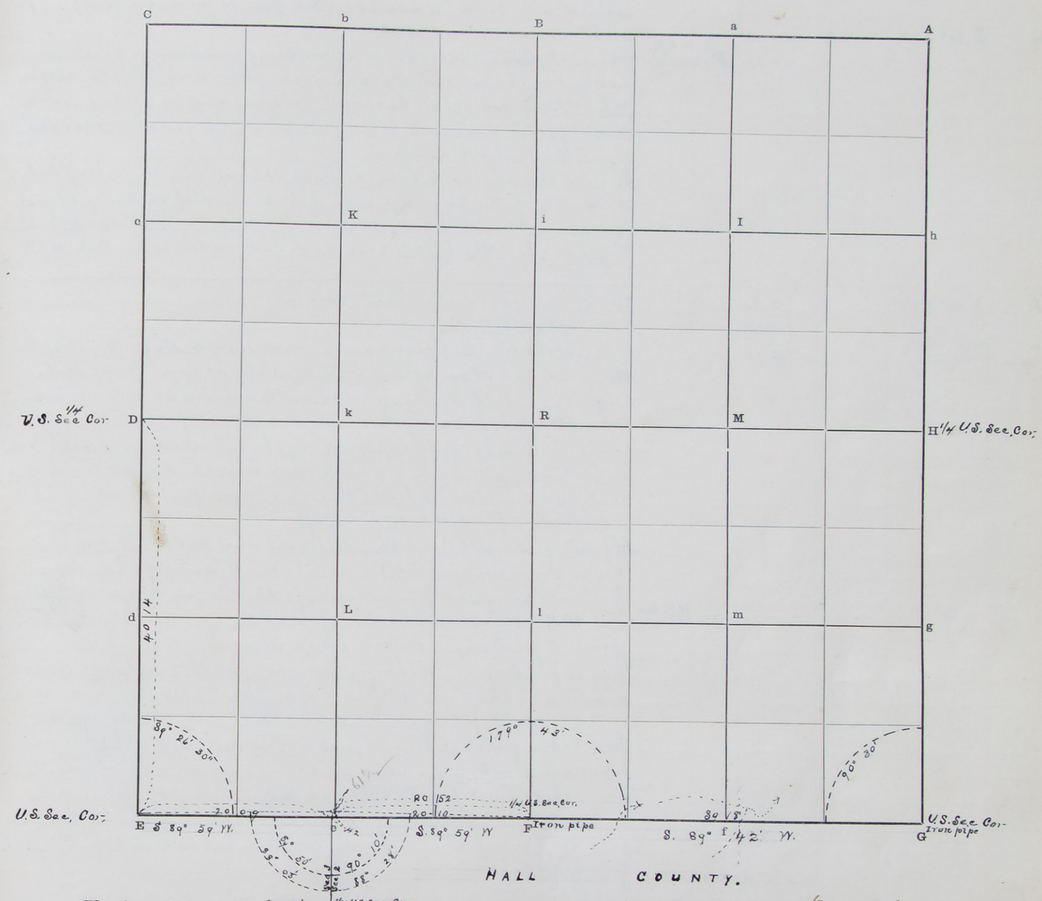

The foregoing are the correct Plat and Field Notes of a Survey made September 1st and 2nd 1897

On South boundary of Section 35 Township 13 North of Range 9 West,

for Howard and Hall Counties Nebraska

at the request of the County Commissioners of Howard County and the Board of Supervisors of Hall County for the purpose of establishing a County Road along said line in behalf of Howard County

by Robert Harry County Surveyor, and Arnold C. Koenig County Surveyor of Hall County in behalf of said County,

and J. W. McClary and F. E. Harry Chainmen

Interested parties present Wm Guenther Joseph Beechfinak Wm G. Noth and C. Bauer of Hall county at the South corner of sec 35, and Albert A Dudy on entering South boundary - and Frederick Ziegler of Howard County at the 1/4 Sec cor on S. bdy -

Robert Harry County Surveyor.

Arnold C. Koenig. Co. Sur. Hall Co.

We do solemnly swear that the foregoing Plat and Field Notes are correct and the lines designated were measured by us to the best of our knowledge and ability.

J. W. McClary Chainman.

F. E. Harry Chainman.

Subscribed and sworn to before me, September 1897

Robert Harry County Surveyor.

SURVEYOR'S RECORD.

South Boundary of Section 34 Town No. 13 N., Range 9 W.

35047—STATE BOOK SEAL CO., Blank Book, Mailing, Stationery and Printers, Lincoln, Neb.

FIELD NOTES

From Station	Direction	Variation	Distance Chs.	Distance Lks.	To Station	Corners	Remarks
							Begin at S.E. corner of sec 34 (See page 10 for description)
							Drain course N. 1½ ft deep
G	S 89° 54' W		27	15		U S 1/4	Found the Original U.S. Standard Sec. Cor. found decayed point of Original post 3 ins diam. with charcoal in the ground 2 ft below the surface
			40	20	F	U.S. Sec Cor	Note About 1 foot of soil has been blown on top of the corner from the plowed fields) drove an iron well point 2 ft 9 ins long x 2 ins. in diam. level with the surface.
							Found the original pits by the black sedimentary deposit of Ashes etc in the pits. bore a 2 inch hole 12 ins deep in center of each pit and fill with lime; distance to center of E. pit is 6 ft — to W. pit is 7 ft — The post is 6 ins North of a direct line between Center of pits
F	N 89° 44' W		2	50			Top of hill 10 ft higher than corner
			17	43			Center of O. & R. V. Railroad
			19	70			Intersect the line bet. secs 3 and 4 T. 12 N. R 9 W. 1½ ft south of the Original U.S. closing cor. which is the decayed point of the original post 1 ft in the ground. on E. side is a buried limestone drove a 1⅛ inch galvanized iron pipe in place of old stake.
							Found the Original pits E. S and W. by the sedimentary deposits (black) in bottom of pits. bore a 2 inch iron hole 15" deep in center of each pit and fill with lime. Distance from post to center of E. pit is 6½ ft: to S. pit 6 ft: to W. pit 6½ ft
							At point of intersection of parallel with said sec line bet. secs 3 and 4 drove an iron well point 2 ft 11 ins. long x 2 ins diam level with surface of the ground, for the closing cor. of secs 3 and 4
	" "		39	96	E	U.S. Sec Corner	The U.S. Standard Sec Cor of secs 33 and 34 under the grade of East end of culvert over a slough.
							Found the Original decayed point of post 13 ins long x 3 ins diam. and charred. In place of Original post drove an iron well point 3¼ ft long x 2 ins. diam. level with old surface
							Placed the piece of original post on W. side of pipe — fill around pipe with black and bed burned brick bats one foot deep (red brick on top)
							Found the Original pits by the black sedimentary deposit in the bottom of the pits. In center of each pit bore a 2 inch hole 15 ins deep and fill with lime. Distance to N. pit is 5: to E pit 5½ ft to W. pit 5½ ft —
							From the Cor.
							A White Willow tree 11 ins. diam bears N 28° 30' W. 49½ ft dist Marked T. 13 N. R 9 W. S. 33 B.T.

LATITUDES, DEPARTURES, AND CLOSING

Lines Designated	Course	Distance Chs.	Distance Lks.	Latitudes N.	Latitudes S.	Departures E.	Departures W.	Description of Tract	Acres	Description of Tract	Acres
S. bdy sec 34											
E½ Mile	S 89° 54' W	40	20		.07		40.20				
W½ Mile	N 89° 44' W	39	96	.19			39.96				
				.19	07		80.16				
				.07							
Difference in Latitude				.12							

SURVEYOR'S RECORD.

South Boundary of Section 34 Town 13 N., Range 9 W.

PLAT OF SURVEY

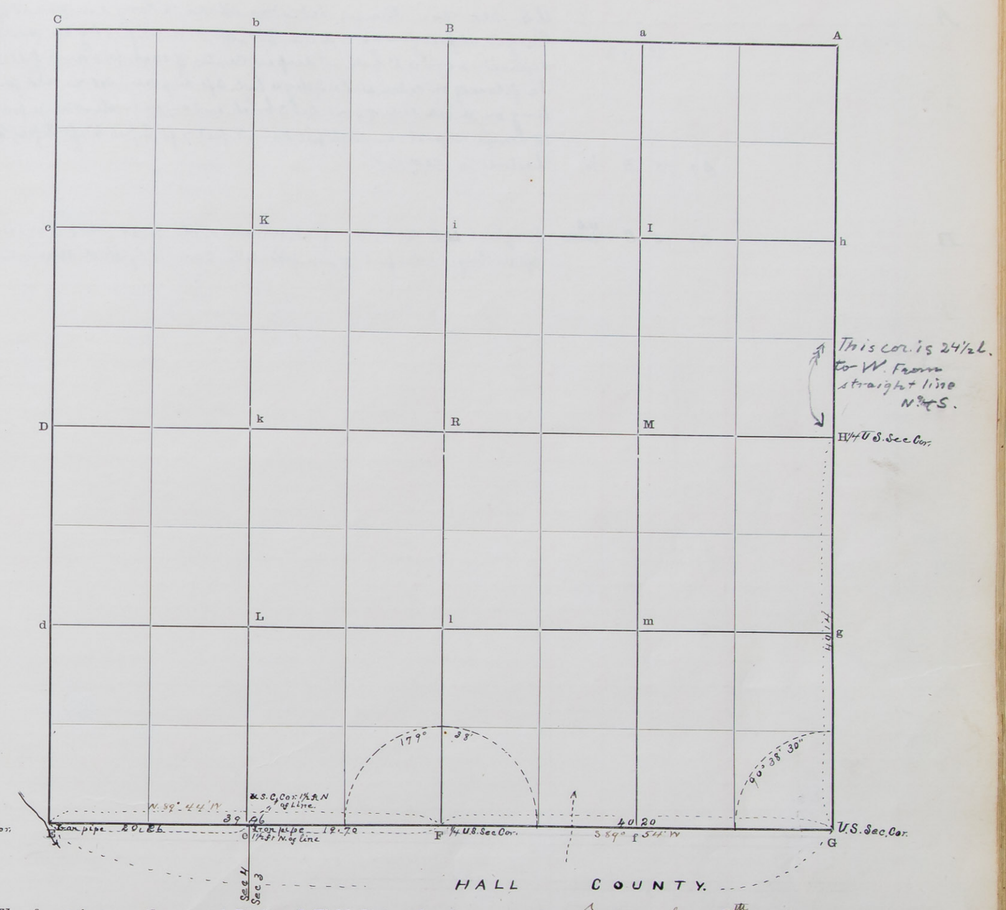

The foregoing are the correct Plat and Field Notes of a Survey made September 8th 1897

On South Boundary of Section 34 Township 13 North of Range 9 West,

for Howard and Hall Counties Nebraska

at the request of Commissioners of Howard County and Board of Supervisors of Hall Counties for the purpose of establishing a County road

by Robert Harvey in behalf of Hall County County Surveyor, and Arnold C. Koenig Co. Surveyor of Hall County in behalf Howard County

and J. W. McCleary and F. E. Harvey Chainmen

and P. M. McFarlane Flagman

Interested parties present J. H. Hoes at the ¼ sec cor on S. bdy sec 34 and Peter Mohr at the corner of secs 33 and 34

Robert Harvey County Surveyor.

Arnold C. Koenig Co. Surv. Hall Co.

We do solemnly swear that the foregoing Plat and Field Notes are correct and the lines designated were measured by us to the best of our knowledge and ability.

J. W. McCleary Chainman.

F. E. Harvey Chainman.

Subscribed and sworn to before me, September 1897

Robert Harvey County Surveyor.

SURVEYOR'S RECORD.

Section 21 Town No. 14 N., Range 9 W.

23047—STATE PUBLISHING CO., Blank Book Makers, Stationers and Printers, Lincoln, Neb.

FIELD NOTES

From Station	Direction	Variation	Distance Chs.	Distance Lks.	To Station	Corners	Remarks
A							U.S. Sec. Cor. Found red cedar stake 16" long in mound of earth Original pits found N. E. S and W. and identified by the dark decomposition deposit. bore a 2" hole 12" deep in center of each pit and fill with lime deposit. bore a 2" hole 12" deep in center of each pit and fill with lime In place of red cedar stake I dig a hole 3 ft deep and set an add post 3 1/3 ft long on North side of post set 3 brick ends on end — distance from post to lime deposit in each pit is — N. pit 7 ft E. pit 6 1/2 ft S. pit 6 1/2 ft W. pit 6 1/2 ft
			39	75	B	1/4	Restore 1/4 Sec. Cor.
B			39	75	C	U.S. Sec Cor	Original U.S. Sec. Cor. find remains of old post — Set a red cedar post 3 ft in the ground — find original pits N. E. S and W by black sedimentary deposit

Lines Designated	Course	Distance Chs.	Distance Lks.	Latitudes N.	Latitudes S.	Departures E.	Departures W.	Errors	Description of Tract	Acres	Description of Tract	Acres

SURVEYOR'S RECORD.

Section 21 Town 14 N., Range 9 W.

PLAT OF SURVEY



The foregoing are the correct Plat and Field Notes of a Survey made October 16 1897 and April 1898 in Section 21 Township 14 North of Range 9 West, for John Lautenschlager at the request of John Lautenschlager by Robert Harvey County Surveyor, and M. C. Sample and Ralph Hill on line between secs. 21 and 22 and Perry McFarland and Frank Hood Chainmen

Interested parties present John Lautenschlager and Ralph Hill on line between secs 16 and 21 and John Lautenschlager on line between secs 21 and 22

Robert Harvey County Surveyor.

We do solemnly swear that the foregoing Plat and Field Notes are correct and the lines designated were measured by us to the best of our knowledge and ability.

M. C. Sample
Ralph Hill Chainman.
Perry McFarland Chainman.
Frank Hood Chainman

Subscribed and sworn to before me, April 30 1898

Robert Harvey County Surveyor.

Rainbow Lake N. Lat. 2,112
76.83 to 0.0 or
7.67 to Creek on 0.0
80.00 Out bounds

SURVEYOR'S RECORD.

Section 15 Town No. 14 N., Range 12 W.

33047—TAPE DEVELOP. Best Pack Paper Stationery and Tablets, Lincoln, Neb.

FIELD NOTES

From Station	Direction	Variation	Distance Chs.	Distance Lks.	To Station	Corners	Remarks
F	S. 88° 16' E	12° 48' E					At Station F, the Cor. of Secs. 15, 16, 21 and 22 T. 14 N. R. 12 found the Original U.S. pits N.E. S. and W. very plainly marked by the black sedimentary deposit
"	"						No post found. In center of each pit bore a 2" hole 2 ft deep and fill with pul-
"	"						verized brick. At intersection of straight lines drawn from center of opposit
"	"						pits dig a hole 2 ft deep and set a white cedar post surrounded with small
"	"						pieces of limestone — Distance from post to center of each pit (N. pit is 7½ ft. E. pit is 9 ft. S. pit is 9½ ft. W. pit is 6½ ft.)
"	"						Note (a) this cor. stands 60 lks. E. of center of a ravine.
"	"						(b) Distance to 1/4 U.S. cor bet. Secs 15 and 16 is 40.10 — Course N. 2° 48' E Va 12° 36'
"	"						(C) This Cor. Stands 68 lks. West of a straight line drawn from the 1/4 U.S. sec cor
"	"						bet. Secs. 15 and 16 to the 1/4 U.S. sec. cor. bet. Secs 21 and 22
"	"						(d) " Cor. Stands about 2½ ft higher than center of ravine — the West pit is
"	"						about 1 ft. lower than the N. and S. pits —
"	"						(e) " ~~Cor~~ stands 1.95 chs S. of a ravine the course of which is E.
"	"						(f) The distance from this cor. to the 1/4 U.S. sec. cor. is 39.41 chs.
"	"		7	00			Ravine course N ascend
"	"		11	00			Top of hill descend
			20	00			Leave bluffs and enter Valley bears N.W. and S.E.
			36	43			Deep ravine course N
			40	13	F	U.S. 1/4 Sec. Cor.	Found Original pits well defined by the dark sediment in W. pit and black in E pit
							The West pit having been partially destroyed — No post found — at 1/2 distance
							bet. pits drive ash stake in place of the coal. Marked spot in the earth
							In Center of each pit bore a 2" hole 12 ins deep and fill with lime
							Distance from Center of each pit to pit is — E. pit 7 ft — W. pit 7 ft.
D	S. 2° 48' E	12° 36' E					At Station "D" found the original pits identified by the black coal and
"	"						ash like appearance of the deposit — No post found — Distance bet. pits
"	"						is 12 ft — in center of each pit bore a 2" hole 2 ft deep and fill with pul-
"	"						verized brick and lime plaster — At 1/2 the distance between the centers of
"	"						pits dig a hole 2 ft deep — Set a iron rod and deposit pieces of brick
"	"		10	00			Ravine Ls S.E.
"	"		13	00			Leave Valley and ascend bluffs bears N.W. and S.E.
"	"		38	20			Ravine Course E.
"	"		40	10	E		U.S. Cor. of Secs 15, 16, 21 and 22

LATITUDES, DEPARTURES, AND CLOSING								ERRORS		DESCRIPTION OF TRACT	ACRES	DESCRIPTION OF TRACT	ACRES
LINES DESIGNATED	COURSE	DISTANCE Chs.	DISTANCE Lks.	LATITUDES N.	LATITUDES S.	DEPARTURES E.	DEPARTURES W.						

SURVEYOR'S RECORD.

Section 15 Town 14 N., Range 12 W.

PLAT OF SURVEY

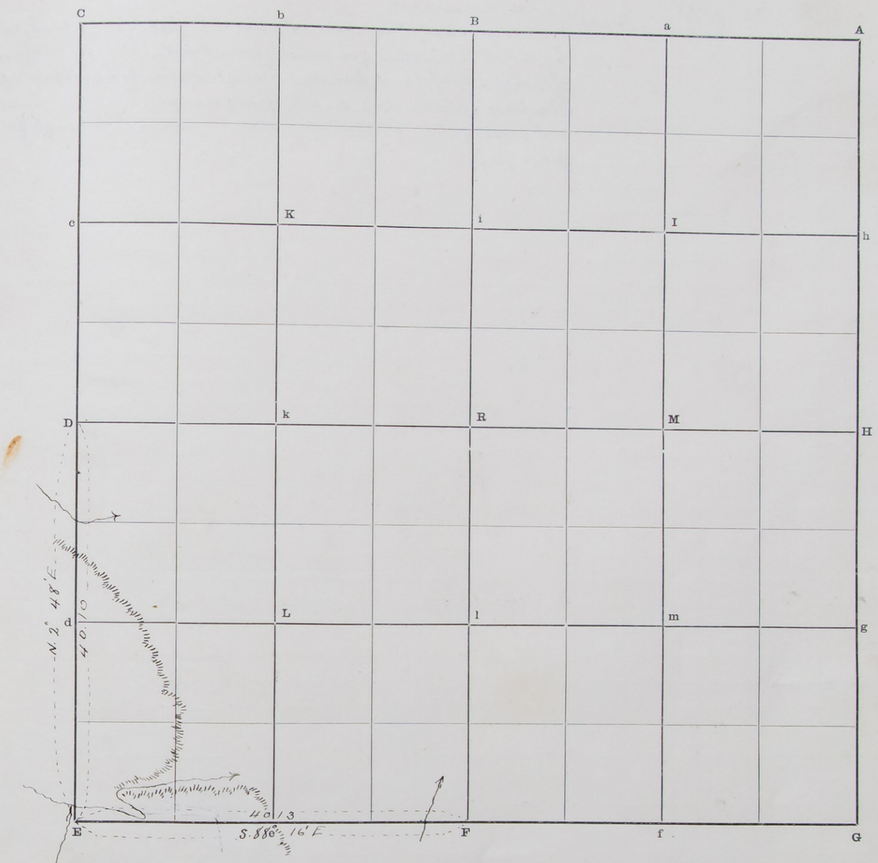

The foregoing are the correct Plat and Field Notes of a Survey made October 21 and Nov. 17, 18 and 19 1897 along the S. and W. boundaries of Section 15 Township 14 North of Range 12 West, for

at the request of Howard County Mrs V. Kopecki Henry Obermiller et al

by R. Harvey County Surveyor, and Perry McFarland M. S. Platt and Wm Weidel Chainmen

Interested parties present Mrs Kopecki V. Kopecki, Fred Obermiller Henry Obermiller and Hans Obermiller

R. Harvey County Surveyor.

We do solemnly swear that the foregoing Plat and Field Notes are correct and the lines designated were measured by us to the best of our knowledge and ability.

Perry McFarland Chainman.

M. S. Platt Chainman.

Subscribed and sworn to before me, Oct. 21 and Nov. 19 1897

R. Harvey County Surveyor.

SURVEYOR'S RECORD.

Section 21 Town No. 14 N., Range 12 W.

33047—TATE-BOWERS LEGAL Blank Book Makers, Stationers and Printers, Lincoln, Neb.

FIELD NOTES

From Station	Direction	Variation	Distance Chs.	Distance Lks.	To Station	Corners	Remarks
C	S	12° 45' E	22 39	55 41	D	U.S. 1/4 sec. Cor.	Ravine course N.W. A red cedar stake—Found the original U.S. pits—Very plainly marked by the black outline of deposit. bore a hole 2" x 24" deep in center of each pit and fill with small pieces of limestone—pcs. of brick in S. pit. In place of red cedar stake dig hole 2 ft deep and set a limestone surrounded with pieces of stone. Distance from stone to center of N. pit is 8½ ft—To S. pit is 7½ ft.

Latitudes, Departures, and Closing								Errors			
Lines Designated	Course	Distance Chs.	Distance Lks.	Latitudes N.	Latitudes S.	Departures E.	Departures W.	Description of Tract	Acres	Description of Tract	Acres

SURVEYOR'S RECORD.

22 TJA 5/14/2012

Section 21 Town 14 N., Range 12 W.

PLAT OF SURVEY



The foregoing are the correct Plat and Field Notes of a Survey made Nov 18 1897 between Sections 21 and 22 Township 14 North of Range 12 West, for purpose of determining the location of cor. of secs 15. 16. 21 and 22 for road purposes at the request of Howard County and Hans Obermiller and Mo J. Koperski by R. Harvey County Surveyor, and M. S. Platek and Wm Seidel Chainmen

Interested parties present Hans Obermiller

R. Harvey County Surveyor.

We do solemnly swear that the foregoing Plat and Field Notes are correct and the lines designated were measured by us to the best of our knowledge and ability.

M. S. Platek Chainman.

Wm Seidel Chainman.

~~Subscribed and~~ sworn to before me, Nov. 18 1897

Robert Harvey County Surveyor.

SURVEYOR'S RECORD.

East boundary Section 12 Town No. 16 N., Range 9 W.
North boundary see sec 1 - page 16

33047 - TATE & RAVELOU, Blank Book Makers, Stationers, Engravers, Detroit, Mich.

FIELD NOTES

From Station	Direction	Variation	Distance Chs.	Distance Lks.	To Station	Corners	Remarks
							Sub- (a) For the purpose of determining the location of cor. of secs. 1.6.7 and 12 T16N. R9 E and 9W. I go to the 1/4 U.S. sec c. cor. bet. secs 7 and 12 - Where I find the foot of the original post surrounded with charcoal - and all the original pits clearly defined N. E. and S. the West pit is mostly destroyed by cultivation - I drive an 1"x 39" iron rod through the decayed wood into the ground - In center of N. pit drive a 3/8" iron rod - E. pit a 3/8 iron rod - S pit a 10" steel file - W pit a 1/2 iron bolt - distance from cor. to center of each pit is - N. pit 5 1/2 ft - E. pit 5 1/2 ft - S. pit 5 ft W. pit 6 ft.
							Sub- (b) I now run north with a Solar compass on a blank line to the closing cor. of secs 1 and 2 on the 4th Parallel and find the distance to be 119.87 chs I find the closing cor. to be a piece of old post (decayed) with original pits E. S & W clearly marked by the dark sedimentary deposit - I drive an 1"x 23" iron rod into the ground on north side of the decayed post in center of E. pit - drive a steel buggy spring in S. pit iron rod - W. pit iron rod - The distance from each pit to the post is E. pit 6 1/2 ft - S. pit 6 1/2 ft - W. pit 7 1/2 ft - post stands about 1 ft S. of E & W pits
							Sub - (c) At 39.93 chs S. from the closing cor. above described and 79.94 chs N. from the 1/4 U.S. cor bet. secs 7 and 12 and on direct line I find the 1/4 U.S. sec c. cor. in cultivated field - No post found - find original pits N. E. and S. by the black sediment on bottom of the furrows - the W. pit in the sod clearly marked In center of N. pit drive a steel buggy spring - E. pit iron rod - S. pit iron rod - W. pit - I draw a line from center of E. and W. pits and at point of intersection with the true line of Meridian from 1/4 sec. cor. bet. secs 7 & 12 and the closing cor. I drive an iron rod 1"x 51" into the ground - below the bottom of the furrows set a ring around iron rod with pieces of broken brick and glass. The distance of the cor. from center of each pit is N. pit 6 ft - S. pit 6 ft 3 pit 6 ft - W. pit 6 ft =
							Sub - (d) The distance from this cor to the 1/4 U.S. sec cor, bet 7 and 12 is now 79.94 chs a point equidistant between these is 39.97 chs. Therefore at this point from each of the above cors. and on direct line I re-establish the cor. of secs 1.6.7 and 12 - When I have failed to find any trace of the original cor. after one days diligent search with 4 men assistance or At the point for cor. of secs 1.6.7 and 12 (as above described) I set a limestone 18 ins in the ground with 4 pieces of limestone pendent with - dig pits 18x18x16 ins deep and deposit a small white stone in bottom of each pit N. E. S and W. 3 ft distant from cor.
H	North 0° 4' E.	11° 15' E.					Counting the Topography from the 1/4 sec cor
			18	20			Ravine Course E
							Ravine Course E
			39	97	A	Re-Hub U.S. cor Stone	
D							At Station D. Found the original pits N and S. by the sedimentary black deposit
D	"	"					S. pit very plain - N. pit partially destroyed by cultivation No post found - In center of each pit bore a 2" hole 24" deep and fill with lime - on direct line bet. ends of pits and equidistant set a cut ring - use a 3" wagon thimble - Distance from cor to center of pits is 6 ft each
	N 0° 20' E	11° 10' E	4	80			Ravine course W
	"		5	50			Ravine course W
			7	90			Ravine course N. W.
			14	80			Ravine course W
			21	15			Ravine Course W
			26	80			Gulch Course W
			35	60			Broad flat ravine course W
			40	19			The cor of secs. 1.2.11 and 12. For description see page 16 Station E

LATITUDES, DEPARTURES, AND CLOSING

Lines Designated	Course	Distance Chs.	Distance Lks.	Latitudes N.	Latitudes S.	Departures E.	Departures W.

ERRORS

Description of Tract	Acres	Description of Tract	Acres

SURVEYOR'S RECORD.

North, East and West boundary of Section 12 Town 16 N., Range 9 W.

PLAT OF SURVEY

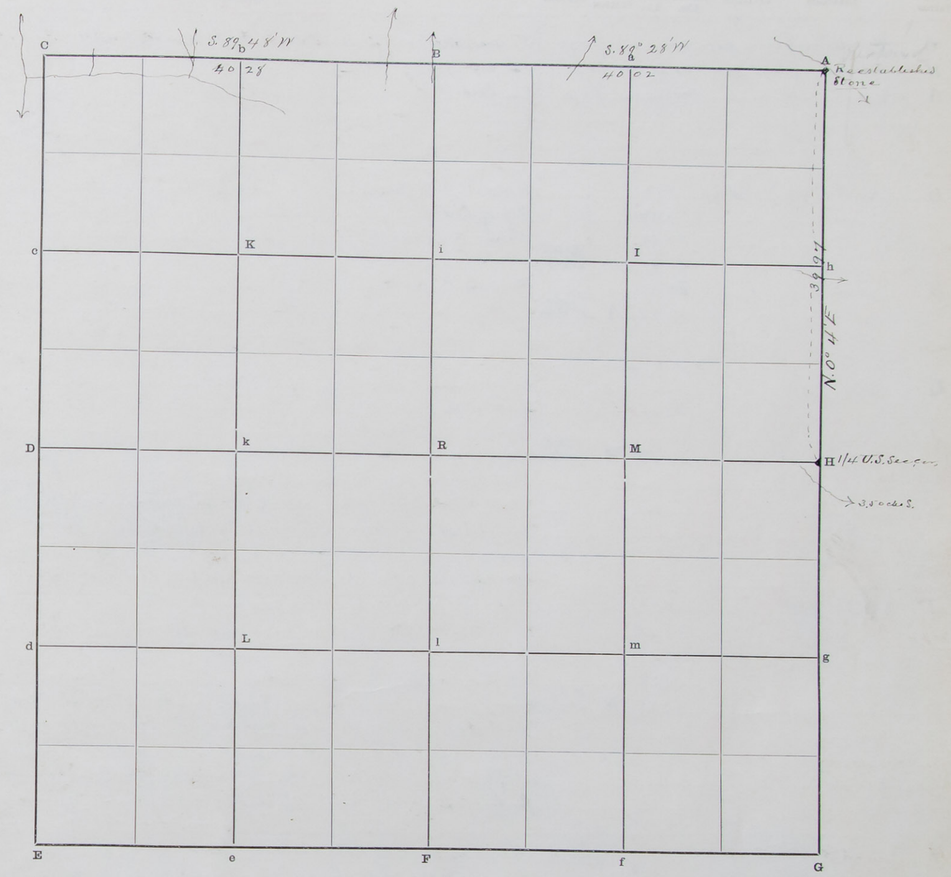

The foregoing are the correct Plat and Field Notes of a Survey made October 21 and Nov. 10 1897 along East boundary Section 12 Township 16 North of Range 9 West, for purpose of Re-establishing cor. of secs. 1.6.7 and 12 at the request of Howard County and Miller Fuller to determine the initial point of County Road No 161 by R. Harvey County Surveyor, and H. P. Mikkelson and Charles Carlson Chainmen

Interested parties present

R. Harvey County Surveyor.

We do solemnly swear that the foregoing Plat and Field Notes are correct and the lines designated were measured by us to the best of our knowledge and ability.

H. P. Mikkelson Chainman.

Charles Carlson Chainman.

~~Subscribed and~~ sworn to before me, November 10 1897

R. Harvey County Surveyor.

SURVEYOR'S RECORD.

South & East and West boundary of Section 1 Town No. 16 N., Range 9 W.

33047—TAPE 50 ANALOG, Black Best Native Sulphur and Tinned, Dennis Neb.

FIELD NOTES

From Station	Direction	Variation	Distance Chs.	Distance Lks.	To Station	Corners	Remarks
G	For description see notes on page 15 and Method of reestablishing same — sub (d)						
H.	For description see notes on page 15 — sub (c)						
A.	For description see notes on page 15 — sub (b)						
G	North 8° 46'	11 15 E	1	10			Ravine course S.E.
	"	"	9	50			Top of hill
	"	"	30	20			Ravine course E
	"	"	39	97	H	1/4 U.S. Sec. Cor.	
H	"	"	40	50			Ravine course E
	"	"	39	93	A	C.C. cor. 1st & Mon.	
G	S. 89° 8' W	"					for description see page 15 — sub (d)
			2	97			Ravine course N.E.
							Ravine course N.E.
			40	02	F	1/4 U.S. sec. Cor.	U.S. 1/4 sec. Cor. No post found — Found original pits clearly defined by the black sedimentary deposit — West pit is W. wagon track. E. pit in yellow clay bank bore a 2" hole 2 feet deep in center of each pit and fill with lime. At a point equidistant and on line between center of pits — set a limestone 18" in the ground with a hard red brick underneath, — this is at E. edge of east wagon track — Note — Corner stands on E. side of a flat head of ravine
F	S. 89° 48' W		5	30			Ravine course N.
			25	73			Ravine course S.
			26	78			Ravine course S.E.
			35	23			Head of short gulch course S.
			40	28	E	U.S. sec. Cor.	No post found — Found Original pits N. E. S and W clearly defined by the black sedimentary deposit — bore a 2" hole 2 ft deep in center of each pit and fill with lime — At the intersection of direct lines from center of opposite pits. Set a limestone — Distance from Stone to Center of pits are N — pit 6 ft — E — 6 ft — S — pit 4½ ft W. pit 4½ ft.
							Note: To assist in finding the above corner which is on West slope of a hill and all traces obliterated and covered up I go to the 1/4 U.S. sec. Cor. bet. Secs. 11 and 12 — for description of which see Note on page 15 — from which I run North with Solar Compass to the closing corner of Secs 1 and 2 on the 4th Parallel or North boundary, the distance I found to be 120.26 chs. Afterwards on the same day (Oct 23 1897) I found the Cor. of secs. 1. 2. 11 and 12 to be 40.19 chs N. 0° 03' E. from the 1/4 U.S. Cor bet secs 11 & 12 and S. 0° 03' W from the closing cor. 80.07 chs distant as per Map
E	N 0° 03' E		80	07	C.	U.S. sec. Cor. & 1/4 Sec.	Found original ash post in ground — 20" long × 2" sq — Marked R — W. S. 1 — on E. side — C.C. cor. S. side — T. 16 N on W. side — with Notch on E and 6 notches on S. sides — Weather Marks visible. Found Original pits E. S. and W. plainly defined by black sedimentary deposit bore a 2" hole 2 ins deep in center of each pit and fill with lime — distance from post to center of pits are — E pit 7 ft — S — pit — ft — W. pit — ft

Did not search for 1/4 cor. bet secs 1 & 12.

LATITUDES, DEPARTURES, AND CLOSING ERRORS

Lines Designated	Course	Distance Chs.	Distance Lks.	Latitudes N.	Latitudes S.	Departures E.	Departures W.

Description of Tract	Acres	Description of Tract	Acres

SURVEYOR'S RECORD.

South East and West boundary of Section 1 Town 16 N., Range 9 W.

PLAT OF SURVEY

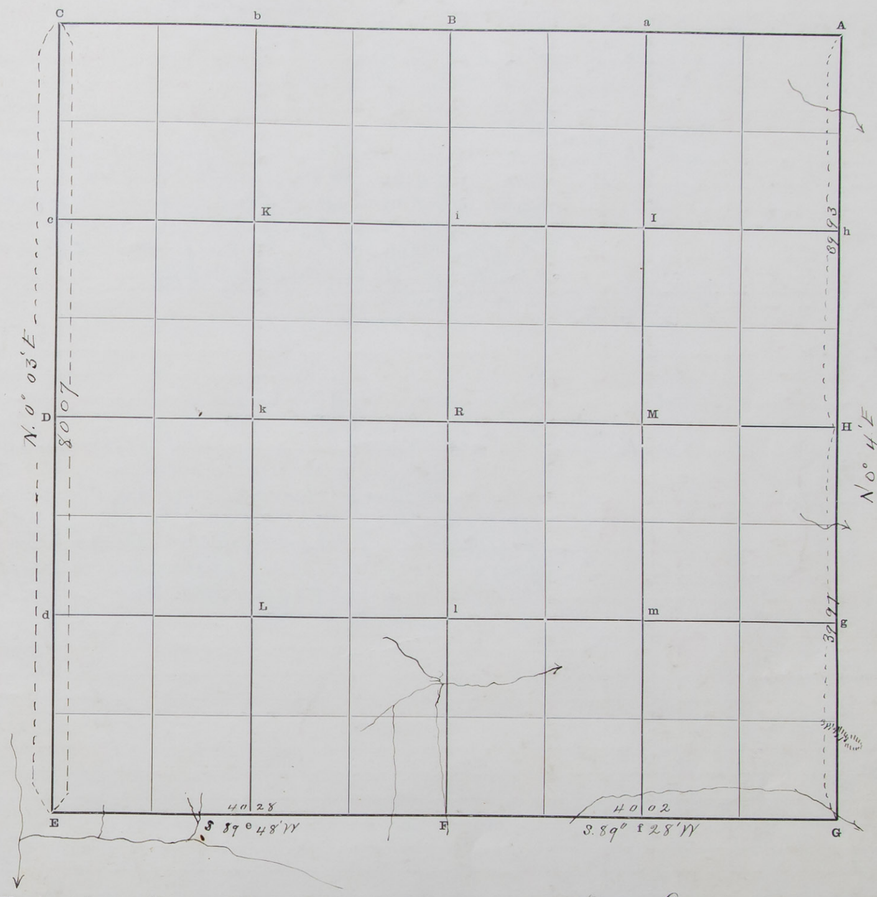

The foregoing are the correct Plat and Field Notes of a Survey made Oct 22 23 & Nov 9 and 10 1897 along East boundary of Section 1 Township 16 North of Range 9 West, for the purpose of finding the 1/4 U.S. sec. Cor. at Station H. to reestablish sec. Cor. 1. 6 7 and 12 at Station G at the request of Howard County

by R. Harry County Surveyor, and H. P. Mikkelsen & Charles Carlson Chainmen

Interested parties present

R. Harry County Surveyor.

We do solemnly swear that the foregoing Plat and Field Notes are correct and the lines designated were measured by us to the best of our knowledge and ability.

H. P. Mikkelsen Chainman.

Charles Carlson Chainman.

Subscribed and sworn to before me, ~~Oct~~ Nov 10 1897

Robert Harry County Surveyor.

SURVEYOR'S RECORD.

South boundary of Section 2 Town No. 16 N., Range 9 W.

33047 - TATE JOURNAL CO., Blank Book Makers, Stationers and Printers, Lincoln, Neb.

FIELD NOTES

From Station	Direction	Variation	Distance Chs.	Distance Lks.	To Station	Corners	Remarks
G							For description see page 16 - Station E
	S 89° 08' W		3	00			Ravine course S.
			40	24	F	1/4 cor	Stone in S. mound back
F	S 89° 42' W		3	30			Ravine course S.W. 10 ft deep
			6	90			Flat ravine course S.E.
			35	20			Ravine course S.
			39	70	E	U.S. Sec cor	2-3-10 and 11 Found Oak stake - Original pits identified by the dark sediment deposit - Not very clear - Cor stands on N.W. slope of hill In place of stake set a limestone 18x10x5 ins - 16 ins. in the ground - under the stone deposit a small limestones - In center of each pit bore a 2" hole 2 ft deep and fill with lime - Distance from center of pits to stone are N. pit 6 ft. E. pit 6 ft - S. pit 6½ ft W. pit 7 ft.
E	West		31	50			Ravine course S.
			40	05	F	1/4 Cor.	Stone - Set by J. McNabb & co. Surveyor but not recorded
F			8	05			Rock Creek (dry) 20 ft deep
			4	98			Ravine course S 15 ft deep
			37	45			Ravine course S.E. (flat)
			39	75	E	U.S. Sec cor	The U.S. Sec Cor. of 2-3-10 and 11 Found the Original post - point in ground decayed - upper part has outline of figures and is 13 ins long x 2 ins sq. Original pits found N. E. and W very clearly defined. The S. pit is dim being nearly obliterated - In place of the decayed stake set a hole 2 ft deep and bore a 2" hole 18" deep in bottom - Set a limestone - bore a hole 2" x 24" deep in center of each pit and fill with lime - distance from center of each pit to stone is N. pit 6 ft E. pit 6 ft S. pit 6. W. pit 5 ft.

Lines Designated	Course	Distance Chs.	Distance Lks.	Latitudes N.	Latitudes S.	Errors Departures E.	Errors Departures W.	Description of Tract	Acres	Description of Tract	Acres

SURVEYOR'S RECORD.

South boundary of Section 2 Town 16 N., Range 9 W.

PLAT OF SURVEY

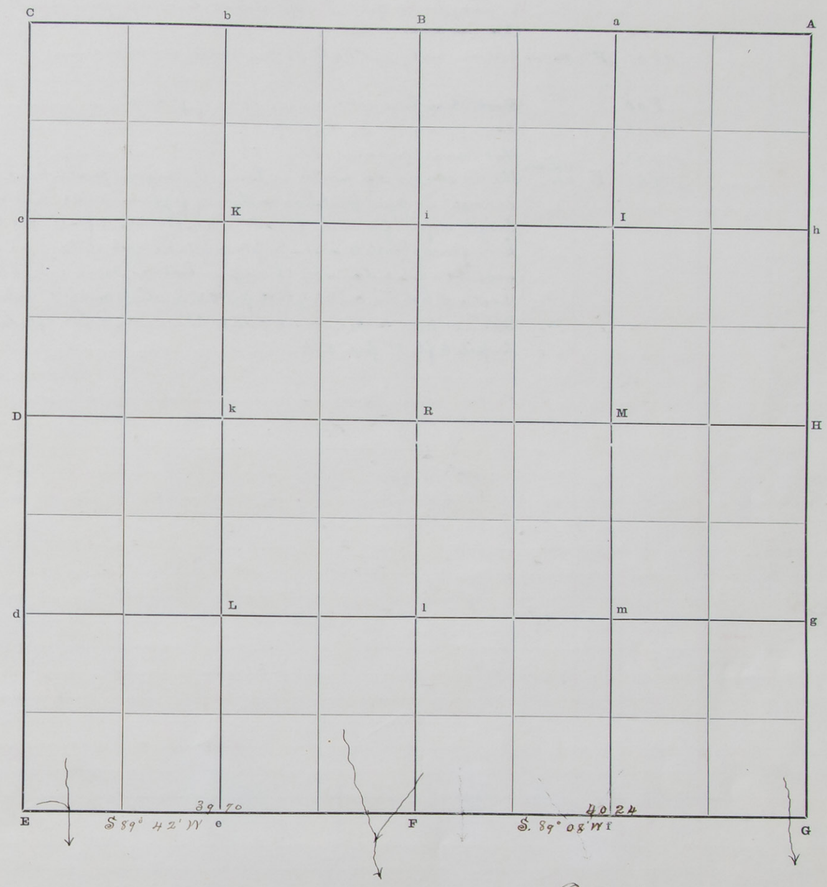

The foregoing are the correct Plat and Field Notes of a Survey made October 21 1894 ~~on~~ South Boundary of Section 2 Township 16 North of Range 9 West, for Howard County for County Road at the request of Commissioners of Howard County by R. Harvey County Surveyor, and H. P. Mikkelsen and Charles Carlson Chainmen

Interested parties present

R. Harvey County Surveyor.

We do solemnly swear that the foregoing Plat and Field Notes are correct and the lines designated were measured by us to the best of our knowledge and ability.

H. P. Mikkelsen Chainman.

Charles Carlson Chainman.

~~Subscribed and~~ sworn to before me, Oct 24 1894

R. Harvey County Surveyor.

SURVEYOR'S RECORD.

South boundary of Section 3 Town No. 16 N., Range 9 W.

33047—TATE-SHERNAL CO., Blank Book Makers, Stationers and Printers, Lincoln, Neb.

FIELD NOTES

From Station	Direction	Variation	Distance Chs.	Distance Lks.	To Station	Corners	Remarks
G							For description of sec. cor. at Station "G" see page Station E
	West		31	50			Ravine course S.
			40	05	F	1/4 cor.	A stone set by J. McNabb Ex. Co. Surveyor not recorded
F			8	05			Rock Creek (dry) course S. 20 ft deep
			14	98			Ravine course S. 15 ft deep
			37	45			Flat ravine course S.
			39	75	E	U.S. sec. cor.	The U.S. sec. cor. 3.4.9 and 10 — Found the original post — point in the ground decayed — upper part has outline of figures — and is 13 ins long × 2 ins, sq. Original pits found N. E. and W. very clearly defined — The S. pit is dim being nearly obliterated — In place of the decayed stake dig a hole 2 ft deep and bore a hole 2" diameter 18" deep in bottom of same — Set a limestone Bore a 2" hole in center of each pit 24 ins deep and fill with lime Distance from center of each pits to stone is — N. pit 6 ft — E. pit 6 ft S. pit 6 ft — W. pit 5 ft

Latitudes, Departures, and Closing						Errors		Description of Tract	Acres	Description of Tract	Acres
Lines Designated	Course	Distance Chs.	Distance Lks.	Latitudes N.	Latitudes S.	Departures E.	Departures W.				

SURVEYOR'S RECORD.

South Boundary of Section 3 Town 16 N., Range 9 W.

PLAT OF SURVEY

The foregoing are the correct Plat and Field Notes of a Survey made October 20 and 21 1897 in long South boundary of Section 3 Township 16 North of Range 9 West, for purpose of Establishing a county road at the request of Howard County by R. Harvey County Surveyor, and H. P. Mikkelsen and Charles Carlson Chainmen

Interested parties present

R. Harvey County Surveyor.

We do solemnly swear that the foregoing Plat and Field Notes are correct and the lines designated were measured by us to the best of our knowledge and ability.

H. P. Mikkelsen Chainman.

Charles Carlson Chainman.

~~Subscribed and~~ sworn to before me, October 24 1897

R. Harvey County Surveyor.

SURVEYOR'S RECORD.

South boundary of Section 4 Town No. 16 N., Range 9 W.

33047—TATE-JOE RENAL CO., Blank Book Makers, Stationers and Printers, Lincoln, Neb.

FIELD NOTES

From Station	Direction	Variation	Distance Chs.	Distance Lks.	To Station	Corners	Remarks
G	West						For description of Sec. Cor. see page 18 Station "E"
							Ravine course S.E.
			17	00			
			39	89	F	U.S. 1/4 sec. Cor.	Found the Original 1/4 sec. Cor. — point of decayed post in the ground Found Original pits E and W. Clearly defined by the black sedimentary deposit — In place of decayed post dig a sq. hole 2 ft deep. Set a cast iron pump cylinder (2 1/4 inch) and deposit pieces of brick crockery glassware and limestone around same — Bore a 2" hole 2 ft deep in center of each pit and fill with lime — Distance from center of each pit to Cor. is E. pit 5 ft — W. pit 6 1/2 ft

Lines Designated	Course	Distance Chs.	Distance Lks.	Latitudes N.	Latitudes S.	Departures E.	Departures W.	Description of Tract	Acres	Description of Tract	Acres

LATITUDES, DEPARTURES, AND CLOSING — ERRORS

19

SURVEYOR'S RECORD.

South boundary of Section 4 Town 16 N., Range 9 W.

PLAT OF SURVEY



The foregoing are the correct Plat and Field Notes of a Survey made Nov 10 and 11 1897

in South Boundary of E 1/2 of Section 4 Township 16 North of Range 9 West,

for purpose of establishing a County Road

at the request of Howard County

by R. Harvey County Surveyor, and H. P. Mikkelson and R. Harvey

Chainmen

Interested parties present

R. Harvey County Surveyor.

We do solemnly swear that the foregoing Plat and Field Notes are correct and the lines designated were measured by us to the best of our knowledge and ability.

H. P. Mikkelson Chainman.

R. Harvey Chainman.

Subscribed and sworn to before me, Nov 11 1897

R. Harvey County Surveyor.

SURVEYOR'S RECORD.

South boundary of Section 18 Town No. 14 N., Range 12 W.

33047—TAYLOR-BURNAL CO., Blank Book Makers, Stationers and Printers, Lincoln, Neb.

FIELD NOTES

From Station	Direction	Variation	Distance Chs.	Distance Lks.	To Station	Corners	Remarks
G							At Station G found a redcedar post firmly set. Found Original pits N. E. S. and W. the N. E and S pits are plainly defined by the black sedimentary deposit – the West pit has been partially destroyed by digging other pits – In the bottom the black deposit can be traced I bore a 2" hole 24 ins deep in center of each pit and fill with broken brick – distances from centers to post are – N. pit 8½ ft – E pit 10 ft S. pit 9 feet – W. pit 7½ ft
G	N 89° W	12° W	3	45			Ravine N.W.
			10	00			Short ravine 5 ft deep course N
			32	00			Flat ravine course N.E.
			39	62	F	U.S. ¼ sec cor	Found the Original pits (E and W) W. pit clearly defined – the E pit has the S. ½ entirely destroyed either by plowing or digging No post found – Bore a 2" hole 24 ins deep in center of each pit and fill with broken brick – on a direct line and equidistant between the center of the pits set a limestone – with a blue limestone underneath distance from center of pits to center of stone is E. pit 7½ ft – W. pit 7½ ft
F			15	15			Ravine course N
			39	60	E	U.S. sec cor	The cor. of secs 13. 18. 19 and 24 an iron pipe 1¼ ins diam with lime in 2½ inch holes in center of pits N. E. S and W.

Latitudes, Departures, and Closing						Errors		Description of Tract	Acres	Description of Tract	Acres
Lines Designated	Course	Distance Chs.	Distance Lks.	Latitudes N.	Latitudes S.	Departures E.	Departures W.				

SURVEYOR'S RECORD.

South boundary of Section 18 Town 14 N., Range 12 W.

PLAT OF SURVEY



The foregoing are the correct Plat and Field Notes of a Survey made November 19 1897 along South boundary of Section 18 Township 14 North of Range 12 West, for purpose of establishing a County Road at the request of Howard County by R. Harvey County Surveyor, and M. S. Platek and Wm Seidel Chainmen

Interested parties present

R. Harvey County Surveyor.

We do solemnly swear that the foregoing Plat and Field Notes are correct and the lines designated were measured by us to the best of our knowledge and ability.

M. S. Platek Chainman.

Wm Seidel Chainman.

~~Subscribed and~~ sworn to before me, November 19 1897

R. Harvey County Surveyor.

SURVEYOR'S RECORD.

Line between Sections 2 and 11 Town No. 14 N., Range 10 W.

33047—STATE OF KANSAS, Williams Bros. Mfg. Co., Stationers and Printers, Lincoln, Neb.

FIELD NOTES

From Station	Direction	Variation	Distance Chs.	Distance Lks.	To Station	Corners	Remarks
Commence 2 p.m.							
R	Nov. 12th 1897	I go to the center of sec 2 and with solar compass run South and at					
		Va 14° E	21	01	2	1/16	I find a peg in ground - No other marks
			41	93	F	1/4 U.S.	Intersect sec. line 11 lks W. of a decayed stake - indications of pits E & W of stake.
							Surveyed adjourned sine die 5 p.m.
April 14 1898 8 a.m.							I continue the search for the original 1/4 cor. and find original pits E & W 11½ feet apart by the black sedimentary deposit. find evidence of the original post in place of which I drive a 1¼ galvanized pipe around same deposit pieces of brick - on top set a stone. In center of each pit bore a 2" inch hole 18 inches deep and fill with lime
							I now go to the corner of secs. 1. 2. 11 and 12 which is a stone in road grade in swamp set by T. McNabb Ex County Surveyor who has left no record of same I set solar transit over the center of the stone and direct the telescope to a flag set on the 1/4 U.S. sec cor above described between secs. 2 & 11 and fin. as follows:
4 p.m. G	S 89° 42' W	Va 11° 05' E	19	03			A. Creek course N. 10° E
	" "	"	39	43	F	1/4 U.S.	
F	" "	"	11	50			Set a stone 18 inches in the ground to mark the line
	" "	"	11	80			Top of bench descend to low bottom. thence through brush
	" "	"	17	70			A cottonwood tree 12 inches stands 2 ft. north of line
	" "	"	33	18			A cottonwood tree 12 inches diam. (4 inches N. of S. side) cut 3 notches on E and W. side of same
	" "	"	34	95	X	meander corner	On Right bank of Soup River
							Set a red cedar post 30 inches in the ground and dig a pit 2 ft. square 4 ft. East
							Survey closed at 6 p.m.

Note. At the cor. secs. 1. 2. 11 & 12 Samuel M. Bower owner of land in secs 11 & 12 states that the original corner stood about 4 ft. S.W. of a willow tree when he first saw it in 1880 and when T. McNabb renewed the corner about 1889 the roots of the tree were sound and visible. on digging down I find the large roots as stated

Note I also measure North to the 1/4 sec cor bet 1 & 2 40.90 chs and south to 1/4 cor between secs 11 and 12 39.22 chs. Making a total distance of 80.12 chs disagreeing with the survey in sec 2 by F. M. Crowell Co. surveyor June 20 1874 40.54 chs Rec No 1. page 83 and the survey of Geo. T. Kendall Co. surveyor Feby 21 1880 36.60 chs Rec No. 1 page 144 Making a total distance of 77.14 chs

Note. Measuring from the 1/4 sec. cor. bet. 2 and 11 East to the Creek the distance is 20.40 chs. agreeing with the Govt notes for same dist. from the 1/4 cor.

Lines Designated	Course	Distance Chs.	Distance Lks.	Latitudes N.	Latitudes S.	Departures E.	Departures W.	Description of Tract	Acres	Description of Tract	Acres

LATITUDES, DEPARTURES, AND CLOSING — ERRORS

SURVEYOR'S RECORD.

Line between Sections 2 and 11 Town 14 N., Range 10 W.

PLAT OF SURVEY

Section 35

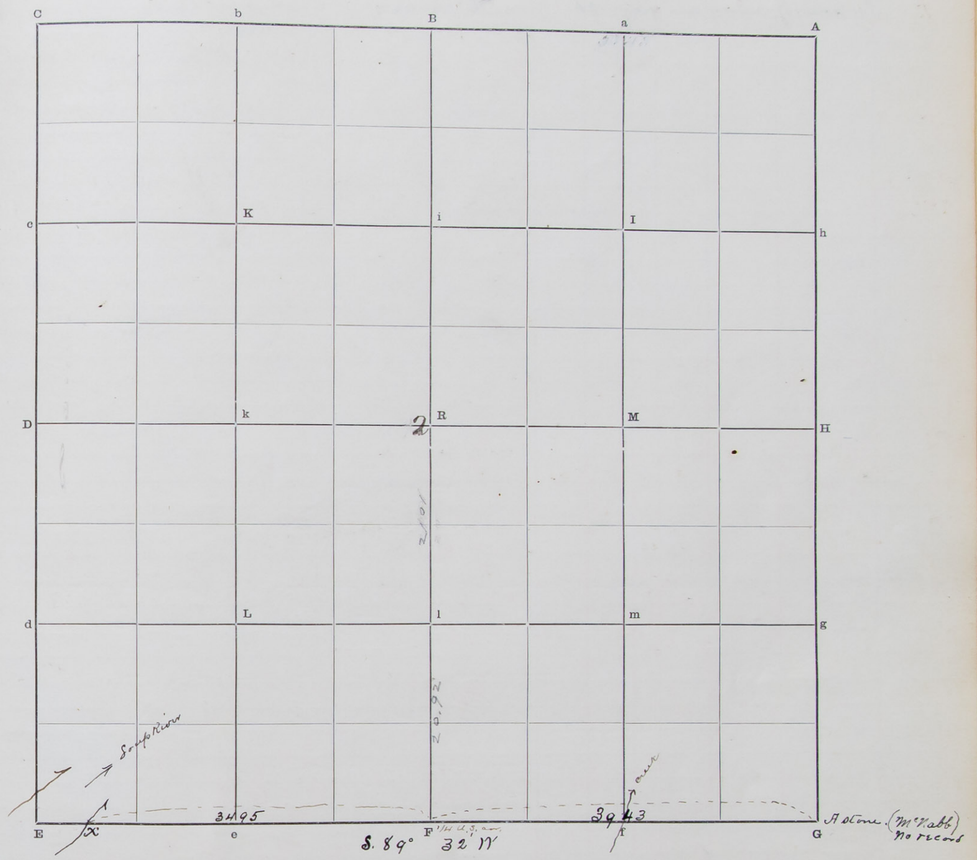

Sec. 11

The foregoing are the correct Plat and Field Notes of a Survey made Nov. 12 1897 and April 14 1898 ~~in line~~ between Sections 2 and 11 Township 14 North of Range 10 West,

for F. J. Fredrick and John Dobry

at the request of F. J. Fredrick and John Dobry

by Robert Harvey County Surveyor, and

Chainmen Geo. B. McClenathan and John Komsak, Adolph Prince and Perry McFarland

Interested parties present F. J. Fredrick John Dobry. Samuel M Bower and S. M. Christiansen

Robert Harvey County Surveyor.

We do solemnly swear that the foregoing Plat and Field Notes are correct and the lines designated were measured by us to the best of our knowledge and ability.

Nov 12 1897 Geo B McClenathan Chainman
John Komsak Chainman.
Adolf Prince Chainman.
Perry McFarland Chainman April 14 1898

Subscribed and sworn to before me, April 14 1898

Robert Harvey County Surveyor.

SURVEYOR'S RECORD.

Line between Sections 2 & 11 Town No. 14 N., Range 10 W.

S3047—STATE BOOK CO., Wholesale Book Makers, Stationers and Printers, Lincoln, Neb.

FIELD NOTES

From Station	Direction	Variation	Distance Chs.	Distance Lks.	To Station	Corners	Remarks
	For Notes of survey see page 21						

Latitudes, Departures, and Closing						Errors		Description of Tract	Acres	Description of Tract	Acres
Lines Designated	Course	Distance Chs.	Distance Lks.	Latitudes N.	Latitudes S.	Departures E.	Departures W.				

SURVEYOR'S RECORD.

Line between Sections 2 & 11 Town 14 N., Range 10 W.

PLAT OF SURVEY



The foregoing are the correct Plat and Field Notes of a Survey made Nov 12 1897 & April 14 1898 line between Sections 2 & 11 Township 14 North of Range 10 West,

for F. J. Fredrick & John Dobry

at the request of F. J. Fredrick & John Dobry

by Robert Harvey County Surveyor, and Geo B. McClenathan & John Komsak, Adolph Prince & Perry McFarland Chainmen

Interested parties present F. J. Fredrick John Dobry Samuel M Bowen & D. M. Christensen

Robert Harvey County Surveyor.

We do solemnly swear that the foregoing Plat and Field Notes are correct and the lines designated were measured by us to the best of our knowledge and ability.

Geo. B. McClenathan Chainman Nov 12 1897
John Komsak Chainman.
Adolph Prince Chainman. April 14 1898
Perry M Chainman

Subscribed and sworn to before me, April 14 1898

Robert Harvey County Surveyor.

SURVEYOR'S RECORD.

West Boundary N.W. Section 18 Town No. 15 N., Range 11 W.

33047—STATE BLANK BOOK CO., BLANK BOOK MAKERS, STATIONERS AND PRINTERS, LINCOLN, NEB.

FIELD NOTES

From Station	Direction	Variation	Distance Chs.	Distance Lks.	To Station	Corners	Remarks
D							I find Original pits. N and S. ft apart South pit very plain outline being very clear as indicated by the sedimentary deposit. No post found – drove an oak stake on line and equi distant between pits. bore a hole 2 ins. diam 18 ins deep in center of each pit and fill with lime – Distance from post to center of each pit is 6 ft. Note the North pit is partly destroyed by furrows having been through it.
			13	85			Ravine course NE
			14	45			Ravine course SE
			29	45			Ravine course SE
			40	25	C	Sec cor.	I find an Original pit in the sod on N. side of an old rod – outline of sedimentary deposit is very clear. In old rods I find faint traces of indications of pits on the east and South. None on the west from a point 6 ft south of the pit found I measure North to the 1/4 U.S. sec cor and find the distance to be 40.25 chs. the point is therefore equidistant between the 1/4 sec cor bet. secs 13 & 18 and the 1/4 sec. cor. bet. secs. 7 and 12. I conclude from all the evidence found and the measurement that the pit found is the North pit – Therefore at the point 6 ft south 3 deg a hole 18 ins deep. and deposit a 1 gal. iron kettle (broken on side) filled with 1 piece of brick 1 green pint bottle, 1 piece of brown bottle, 1 iron wheel hub – 1 piece of iron bar about 5 ins long x 3 ins wide x 1/2 ins thick – 1 small white stone and 1 bone set a an iron bar about 2 ft long x 3 ins wide x 1/2 in. thick in kettle. Drive the butt end of a hexagon gun barrel 17 ins long – 20 ins deep in center of N. pit – the distance from sec. cor. is 6 ft. This sec. cor. stands 18 links East of a straight line between the above 1/4 sec cors. Note April 20th 1898 I search for the above sec. cor. by clearing of the surface earth over a space about 40 x 50 ft. without finding a definite evidence of pits or cor. I adjourn further search until 11 o'clock a.m. May 2 1898. May 2 1898. I appear at the above cor. with John Stephanek owner of NE¼ sec 13 and owner of W½ SW¼ sec 7 present as parties interested and after further diligent search until 4 o'clock p.m. when I find the pit above described – The measurements were made on April 20 1898

Latitudes, Departures, and Closing						Errors		Description of Tract	Acres	Description of Tract	Acres
Lines Designated	Course	Distance Chs.	Distance Lks.	Latitudes N.	Latitudes S.	Departures E.	Departures W.				

SURVEYOR'S RECORD.

West boundary of N.W. Section 18 Town 15 N., Range 11 W.

PLAT OF SURVEY



The foregoing are the correct Plat and Field Notes of a Survey made April 20 and May 2nd 1898 in West boundary of N.W. Section 18 Township 15 North of Range 11 West, for Road purposes at the request of County Commissioners by Robert Harvey County Surveyor, and ~~Perry~~ F. E. Harvey and Perry McFarland Christian P. Christiansen Chainmen ~~Perry McFarland~~ Christian P. Christiansen flagman Interested parties present John Stephanek and

Robert Harvey County Surveyor.

We do solemnly swear that the foregoing Plat and Field Notes are correct and the lines designated were measured by us to the best of our knowledge and ability.

F. E. Harvey – Chainman
Perry McFarland Chainman.
Christian P. Christiansen flagman ~~Chainman~~.

Subscribed and sworn to before me, May 2 1898

Robert Harvey County Surveyor.

SURVEYOR'S RECORD.

West Boundary Section 7 Town No. 15 N., Range 11 W.

3201 — STATE OF NEBRASKA, Blank Book Makers, Stationers and Printers, Lincoln, Neb.

FIELD NOTES

From Station	Direction	Variation	Distance Chs.	Distance Lks.	To Station	Corners	Remarks
E	N.		11 25				Ravine course N.E.
			21 25				Ravine course S.E.
			29 25				Ravine course S.E.
			40 25		D	U.S. sec. Cor.	Found original pits N. and S. 13 ft. a part – S. pit is very plainly outlined by the black sedimentary deposit – a fence post stands 1 foot N. of N.E. cor. The N. pit has been plowed over and is not so clearly defined – Bore a 2 inch hole in center of each pit 15 ins deep and fill with lime
							~~Set~~ Distant and on line with center of pits D dig a square hole 1 ft. deep and in bottom drive a stake 2 ins. Square – On top set a stone 18 ins long. and deposit small pieces of stone around same.
	N. 0° 05' E	N. 11° 30' E	11 10				Ravine course N.E.
			21 90				~~Enter flat ravine~~ course N.W.
			25 60				Leave same course N.W.
			28 ~~00~~ 05				Broken bank
			40 10		C	U.S. sec. Cor.	Original U.S. Sec. Cor. Found decayed post in ground – In place of same. drove an iron rod 3/4 inch diam. & 14 1/2 ft long – Set a stone on N. side Found original pits N. E. S. and W. by the black sedimentary deposit & bore a 2 inch hole 15 ins deep and fill with lime
							Distance from post to center of pits – N. pit 6 ft. E. pit 5 1/2 ft S. pit 6 ft – W. pit 7 ft.
							Note Set a stone on the side of iron post.

Lines Designated	Course	Distance Chs.	Distance Lks.	Latitudes N.	Latitudes S.	Departures E.	Departures W.	Errors	Description of Tract	Acres	Description of Tract	Acres

SURVEYOR'S RECORD.

West boundary of Section 7 Town 15 N., Range 11 W.

PLAT OF SURVEY

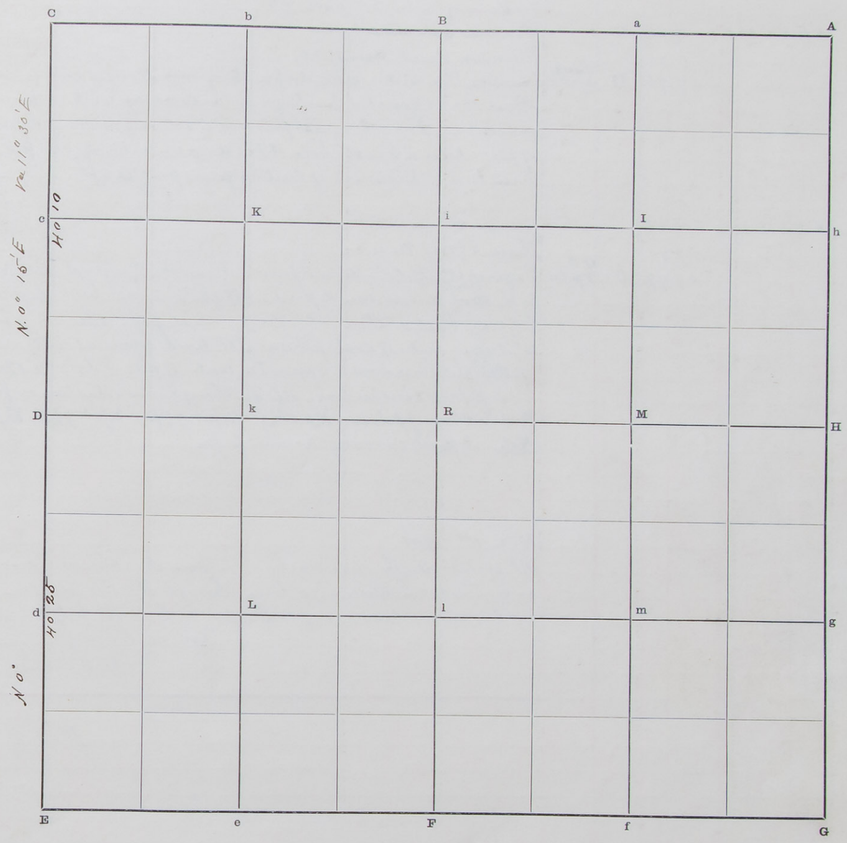

The foregoing are the correct Plat and Field Notes of a Survey made April 20 1898

in West Boundary Section 7 Township 15 North of Range 11 West,

for County Road purposes

at the request of County Commissioners

by Robert Harry County Surveyor, and F. E. Harry and ~~Chas. P. Christian~~

Chainmen ~~Perry~~ ~~H. Garland~~ C. P. Christiansen flagman

Interested parties present Wm Dr Olcy

Robert Harry County Surveyor.

We do solemnly swear that the foregoing Plat and Field Notes are correct and the lines designated were measured by us to the best of our knowledge and ability.

Perry M. Garland Chainman.

F. E. Harvey Chainman.

Subscribed and sworn to before me, April 12nd 1898 C. P. Christiansen - - - Flagman

Robert Harry County Surveyor.

SURVEYOR'S RECORD.

West Boundary Section 6 Town No. 15 N., Range 11 W.

23047—TATE JOURNAL CO., Blank Book Makers, Stationers and Printers, Lincoln, Neb.

FIELD NOTES

From Station	Direction	Variation	Distance Chs.	Distance Lks.	To Station	Corners	Remarks
E							For description see page 24
	N. 0° 15' E	N 11° 30' E	9	00			Drove an oak stake
			9	70			Munson Creek runs N.
			39	96	D	1/4 U.S. sec. cor.	Found an Elm stake driven deep in the ground decayed on top – Set a stone 18 × 8 × 8 inches in the ground over stake with 2 pieces of stone alongside – Found Original pits by the black sedimentary deposit N and S of post. Born a 2 inch hole 18 ins deep in center of each pit and fill with lime – Distance of centers from post is 6 ft
D	N. 0° 12' E	N 11° 30' E	10	00			Ravine course E.
			29	70			Present road No 45
			39	99	G	U.S. Tp. Cor.	Original U.S. Tp. Cor. – No post found – Found the Original pits N.E. S & W by the ~~black~~ dark sedimentary deposit – all the pits have been disturbed by digging. black outline or border is identified. Born a 2 inch hole 16" deep in center of each pit and fill with lime – at intersection of straight lines drove to opposite center of pits I drive a 1½ inch iron pipe 48 inches long – 4 ft in the ground. Distance from iron post to center of pits is – N. pit 6½ ft E. pit 7½ ft S. pit 7½ ft W. pit 6½ ft. Note deposit crockery around pipe –

Nov. 1st 1901

At station D – the 1/4 U.S. sec. cor. I remove the stone and drive an iron rod 3/4" diam × 70" long through the decayed Elm post rod has square head – replace stone – lime in pits as above

Robert Harvey
County Surveyor

Latitudes, Departures, and Closing						Errors		Description of Tract	Acres	Description of Tract	Acres
Lines Designated	Course	Distance Chs.	Distance Lks.	Latitudes N.	Latitudes S.	Departures E.	Departures W.				

SURVEYOR'S RECORD.

West boundary of Section 6 Town 15 N., Range 11 W.

PLAT OF SURVEY



The foregoing are the correct Plat and Field Notes of a Survey made April 21 1898 ~~in~~ West Boundary Section 6 Township 15 North of Range 11 West, for County Road purposes at the request of County Commissioners by Robert Harvey County Surveyor, and F. E. Harvey and Christon P. Christiansen Chainmen Perry McFarland flagman

Interested parties present

Robert Harvey County Surveyor.

We do solemnly swear that the foregoing Plat and Field Notes are correct and the lines designated were measured by us to the best of our knowledge and ability.

Perry McFarland ~~Chainman~~ flagman.
F. E. Harvey Chainman.
C. P. Christiansen Chainman

Subscribed and sworn to before me, April 27th 1898

Robert Harvey County Surveyor.

SURVEYOR'S RECORD.

West Boundary Section 31 Town No. 16 N., Range 11 W.

33047—TATE JOURNAL CO., Blank Book Makers, Stationers and Printers, Lincoln, Neb.

FIELD NOTES

From Station	Direction	Variation	Distance Chs.	Distance Lks.	To Station	Corners	Remarks
E	N. 0° 20' E	11° 30' E	2	50			Ravine course N.E.
			5	85			Ravine course S.E.
			29	60			Ravine course N.E.
			40	00	D	U.S. 1/4 sec. cor.	Found Original witness pits N & S. 13½ ft apart on E. slope of hill - S. pit clear North nearly obliterated, bore hole in center of each pit 2" diam x 18" deep and fill with lime. find decayed post - 6 ft S of N. pit & 7½ ft N. of S. pit dig hole drive iron rod ½" diam x 3 ft long and deposit alongside pieces of lime stone N. pit is 6 ft S. pit 7½ ft dist
D	"	"	4	50			Ravine course N.W.
			9	50			Ravine course N.E.
			30	00			Ravine course E
			40	00	C	U.S. sec. Cor.	For description see Sta "E" page 8

Latitudes, Departures, and Closing						Errors		Description of Tract	Acres	Description of Tract	Acres
Lines Designated	Course	Distance Chs.	Distance Lks.	Latitudes N.	Latitudes S.	Departures E.	Departures W.				

SURVEYOR'S RECORD.

West Boundary Section 31 Town 16 N., Range 11 W.

PLAT OF SURVEY



The foregoing are the correct Plat and Field Notes of a Survey made April 22 1898 in West Boundary Section 6 Township 15 North of Range 11 West, for County Road purposes at the request of County Commissioners by Robert Harvey County Surveyor, and F. E. Harvey and Christian P. Christiansen Chainmen Perry McFarland flagman Interested parties present

Robert Harvey County Surveyor.

We do solemnly swear that the foregoing Plat and Field Notes are correct and the lines designated were measured by us to the best of our knowledge and ability.

Perry McFarland Flagman ~~Chainman~~.
F. E. Harvey Chainman.
Christian P. Christiansen Chainman

Subscribed and sworn to before me, April 22 1898

Robert Harvey County Surveyor.

SURVEYOR'S RECORD.

North & East Boundary Section 25 Town No. 16 N., Range 12 W.

33047—STATE JOURNAL CO., Blank Book Makers, Stationers and Printers, Lincoln, Neb.

FIELD NOTES

From Station	Direction	Variation	Distance Chs.	Distance Lks.	To Station	Corners	Remarks
G	N 0° 35'E		6	95			Ravine Course N.E.
			12	90			Ravine Co. E
			40	20	H	U.S. 1/4 sec. cor.	In ravine See Sta "D" page 8
H	N.0° 18'E		19	65			Ravine course S.E.
			39	90	A	U.S. Sec. cor.	U.S. Original sec. cor. I find Stone deposited 1896 - find E. and W. witness pits - identify same by the black deposit - bore hole in center of each 2" diam x 18" deep and fill with lime E. pit is 7 ft and W. pit 8 ft. distant (North and South pits not found)
C							Find Original sec. cor. at foot of decayed post dig hole, deposit pieces of white stone 2 ft deep with a stone on top - Find original witness pits N.E.S.&W. identify same by the dark deposit of ashes and drift, bore hole 2" diam x 18" deep in center of each pit and fill with lime Distance from post to center of pits to post - N. pit 4½ - E pit 7 ft S. pit 6 ft - W. pit 7 ft
	N 89° 35'E	11° 10'E	1	65			Ravine Co. SE
			10	15			Ravine Co. S
			18	10			Ravine Co SW
			22	35			Ravine Co SE
			26	05			Gulch Co. S.
			29	65			Ravine Course S.
			40	32	B	1/4 U.S. sec. cor.	The U.S. 1/4 sec. cor. Find piece of decayed stake at foot of fence post - dig hole deposit 2 pieces of black & 7 small stone 1" to 2" diam - Set a limestone on top. Find an Original witness pit 5½ ft E. identify same by the black deposit of ashes and drift - In center ~~[illegible]~~ hole 2" diam x 18" deep and fill with lime.
B	S. 88° 48'E	"	13	85			Ravine course S.E.
			23	55			Ravine course S
			27	15			Ravine course S.W.
			39	64	A	U.S. Sec. cor.	A Stone

Latitudes, Departures, and Closing						Errors		Description of Tract	Acres	Description of Tract	Acres
Lines Designated	Course	Distance Chs.	Distance Lks.	Latitudes N.	Latitudes S.	Departures E.	Departures W.				

SURVEYOR'S RECORD.

North & East Boundaries Section 25 Town 16 N., Range 12 W.

PLAT OF SURVEY



The foregoing are the correct Plat and Field Notes of a Survey made April 22 1898

in Section 25 Township 16 North of Range 12 West,

for County Road purpose

at the request of County Commissioner

by Robert Harvey County Surveyor, and F. E. Harvey & Christiansen

Chainmen Perry McFarland

Interested parties present

Robert Harvey County Surveyor.

We do solemnly swear that the foregoing Plat and Field Notes are correct and the lines designated were measured by us to the best of our knowledge and ability.

F. E. Harvey Chainman.

Christian P. Christiansen Chainman.

Subscribed and sworn to before me, April 22 1898 Perry McFarland Flagman

Robert Harvey County Surveyor.

SURVEYOR'S RECORD.

Section 4 Town No. 14 N., Range 10 W.

25047—STATE JOURNAL CO., Blank Book Makers, Stationers and Printers, Lincoln, Neb.

FIELD NOTES

From Station	Direction	Variation	Distance Chs.	Distance Lks.	To Station	Corners	Remarks
Description of Government Corners							
D							Found post 2 ins. diam driven deep in ground Original U.S. pit North very clearly defined by the black deposit in same. South pit almost obliterated by wagon track Small deposit 6 ins diam in bottom remaining. Drove a 1/4 inch well point through old post. 2 ft in ground. Bore a 2 inch hole in center of each pit 18 ins. deep and fill with lime Distance to N. pit 6 ft. S. pit 6 ft Note brick-stone-glass and queensware deposited around post 18 ins. deep.
H	S 89° 09' E	N 11° 15' E					1/4 U.S. Cor. A stone in place of original cor. lead center
F							U.S. 1/4 Sec. Cor. a stone (Surveyors Record No 1 page 372) Found original pits E and W by black deposit, pieces of buffalo skull and teeth which I have known to be lying pits since 1871 Bore a 2 inch hole 18 ins deep in each pit and fill with lime. Distance to E. pit 5½ ft — W. pit 6 ft drove an iron well point on S. side of stone
B							U.S. 1/4 Sec. Cor. A red cedar stake driven in place of old post — found the evidence of deposit of E. and W. pits scattered by wagon tracks — and foot prints of stock — There is no defined outline — Drive a 1 inch iron pipe through cedar stake into the ground and deposit pieces of brick — green glass and 1 piece of crockery.
H							Found a red cedar [illegible] drove a gallon pipe
H	N 89° 09' W	N 11° 15' E	20	88½	M	1/16	Found Red Cedar stake (Crowell Co. Surveyor Surveyors Record No 1 pg 132) Drove an iron pipe 3/4 ins x 3 ft through stake 3 ft in the ground deposit brick around same
	N 89° 09' W	N 11° 15' E	20	88½			
M	" "	"	20	88½	R	center of section	Found decayed remains of two posts and one quite solid within distance of 12 ins N & S For further description of this corner see description of Sta. "R" on N and S. quarter line)
R	" "	"	20	93	K	1/16	Set a casting of a Mowing Machine about 2 ft long 1 inch hole on upper end No 625 cast on E. side of head — deposit pieces of brick, glass. coal around same 2 ft deep
K	" "	"	7	00			Ravine course N.
			20	93	D	U.S. sec. Cor	
F	N. 2° 46' E	N 11° 15' E	19	36	l	1/16	Found a red willow post (Crowell Co. Surveyor See Record No 1 page 132) In place of post drove an iron pipe 3/4 x 36 inches — 3 ft in the ground pieces of brick around same
l	" "	"	19	36	R	center of section	On line N. and S. and near North stake. At intersection of N. and S. quarter line with E. and W. quarter line I drive an 2½ inch x 60 inch iron pipe 5 ft in the ground. deposit piece of brick & glass deep then some earth, then brick, glass earthen ware and mortar
R	" "		23	07			Center of L & B. H R.R. track
			38	98	B	1/4 US sec. Cor	

Lines Designated	Course	Distance Chs.	Distance Lks.	Latitudes N.	Latitudes S.	Departures E.	Departures W.	Description of Tract	Acres	Description of Tract	Acres

LATITUDES, DEPARTURES, AND CLOSING — ERRORS

SURVEYOR'S RECORD.

Section 4 Town 14 N., Range 10 W.

PLAT OF SURVEY

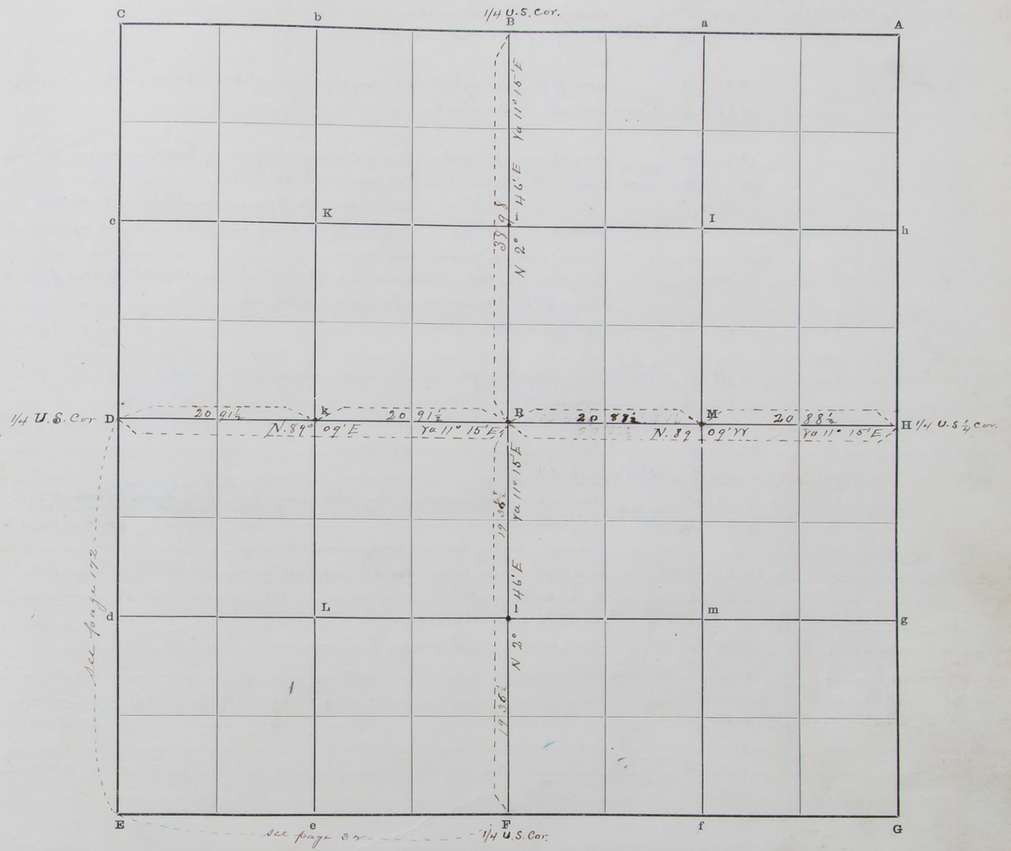

The foregoing are the correct Plat and Field Notes of a Survey made April 27 and 28 1898

in Section 4 Township 14 North of Range 10 West,

for N. J. Paul Geo. W. Woodbury and E. S. Chadwick

at the request of same

by Robert Harvey County Surveyor, and Perry McFarland and Weston Rhone

and John Komsak flayman Chainmen

Interested parties present

Robert Harvey County Surveyor.

We do solemnly swear that the foregoing Plat and Field Notes are correct and the lines designated were measured by us to the best of our knowledge and ability.

Perry McFarland Chainman.

Weston Rhone Chainman.

Subscribed and sworn to before me, April 30th 1898

Robert Harvey County Surveyor.

Subdivision of the NW¼ of SE¼ and SW¼ of NE¼ and 1 acre in SW¼ of NE¼

SURVEYOR'S RECORD.

Section 4 Town No. 14 N., Range 10 W.

33011—PATTERSON PAPER CO., Point Book Making, Stationers and Printers, Lincoln, Neb.

FIELD NOTES

From Station	Direction	Variation	Distance Chs.	Distance Lks.	To Station	Corners	Remarks
			Survey of NW¼ SE¼				
M	N.89° 09' W	N11° 15' E	10	44½	S	Center of Section	Iron pipe 3/4 in. x 36 ins long See page 28
S	" "	"	10	40½	R		Iron pipe 2½ ins x 60 ins long See page 29
l	N. 2° 46' E	"	9	68	χ	Center of Section	Iron pipe (galvanized) 3/4 in. x 36 long – 3 ft in ground deposit pieces of brick and crockery
χ	" "	"	9	68	R		Iron pipe 2½ ins x 60 ins long See page 29
l	/	"	10	64½	t	Quarter Sec.	Set a cast iron pump head 2 ft in ground deposit pieces of brick and crockery around same
t		"	10	64½	m	1/16 Cor	Found Red Cedar post Set 2½ ft in ground with nail in top. (Crowell Co. Surveyor see page 132 Record No 1) I have known this corner for 18 years. – In place of red cedar post I set an iron shaft 2 ins diam. x 36 ins long – deposit around same 2 ft in ground pieces of brick glass and earthenware
m	N	N11° 15'	9	59	y		Drive an iron pipe 3/4 ins x 36 ins – 3 ft in the ground; deposit pieces of brick and 3 pieces of cast iron 1 ft deep around same.
	" "	"	9	59	M.	1/16 Cor.	Iron pipe 3/4 ins x 36 ins See page 29
t	N.1° 42' E		9	63½	O	Center of NW¼	Drive Iron pipe (galvanized) 3/4 ins x 36 ins long, 3 ft in the ground (See intersection of Cor. line)
O	" "		9	63½	S		Iron pipe 3/4 ins x 36 ins long
χ			16	54½	O	Center of N.W.	Drive an iron pipe (galvanized) 3/4 ins x 36 ins long 3 ft in the ground – deposit brick and crockery
O	" "		10	54½	y		Iron pipe 3/4 ins x 36 ins in the ground
			Subdivision of SW¼ of NE¼				
M		N 10° E	9	90	5	Center of NE¼	An iron pipe 2 ins diam x 34 ins long with smaller pipe inside in line of cor. post. deposit from ~~[illegible]~~ of brick (Surveyors Record No 1 page 227) queensware and coal 15 ins deep around same
5		"	9	90	I		A red cedar post (See Surveyors Record No 1 page 227) I set post in a cast iron pipe 4 ins diam x ins long – deposit brick around same
I			10	21	2		Drive an iron pipe 3/4 ins x 36 ins long – 3 ft in the ground deposit brick & stone 1 ft deep around same
2			10	21	i	1/16 Cor	A Red cedar post (See Surveyors Record No 1 page 227) with nail in top – deposit pieces of brick 15 ins deep around same
R	N. 2° 46' E	N 11° 15' E	9	76	3		A red cedar post with nail in top (See Surveyors Record No 1 page 227)
3	" "	"	9	76	i'	1/16 Cor	Red Cedar post
S	N 1° 28' E		9	83	4		
4	" "	"	9	83	2		Iron pipe
3			10	32½	4	Center of SW¼ NE¼	Drive an iron pipe 3/4 ins diam x 39 ins long 3 ft in the ground, deposit brick around same
4			10	32½	5		Iron pipe
			Survey of 1 acre in SW¼ of SW¼ of NE¼				
4	S. 1° 28' W		5	00	8		On line from 3 to 4 – drive an iron rod deposit brick around same
8	"		2	00	7		Drive a galvanized iron pipe 3/4 ins diam. x 20 ins long 2 ft in the ground – deposit brick around same 15 ins deep –
7	N. 1° 28' E		5	00	6		On line from 3 to 4 – Drive an ~~iron~~ steel rod 5/8 ins diam x ~~[illegible]~~ ins long 3 ft in the ground – deposit brick around same
6			2	00	4	Center of SW¼ NE¼	and place of beginning

Lines Designated	Course	Distance Chs.	Distance Lks.	Latitudes N.	Latitudes S.	Departures E.	Departures W.	Errors

Description of Tract	Acres	Description of Tract	Acres
NE¼ of SE¼	10.08		
NW¼ of "	10.14		
SW¼ of "	10.23		
SW¼ of "	10.18		
NE¼ of NE.	10.12		
NW¼ of "	10.05		
SW¼ of "	10.16		
SE¼ of "	10.24		

Subdivision of the NW¼ of SE¼ and SW¼ of NE¼ and 1 acre in SW¼ of NE¼.

SURVEYOR'S RECORD.

Section 4 Town 14 N., Range 10 W.

PLAT OF SURVEY

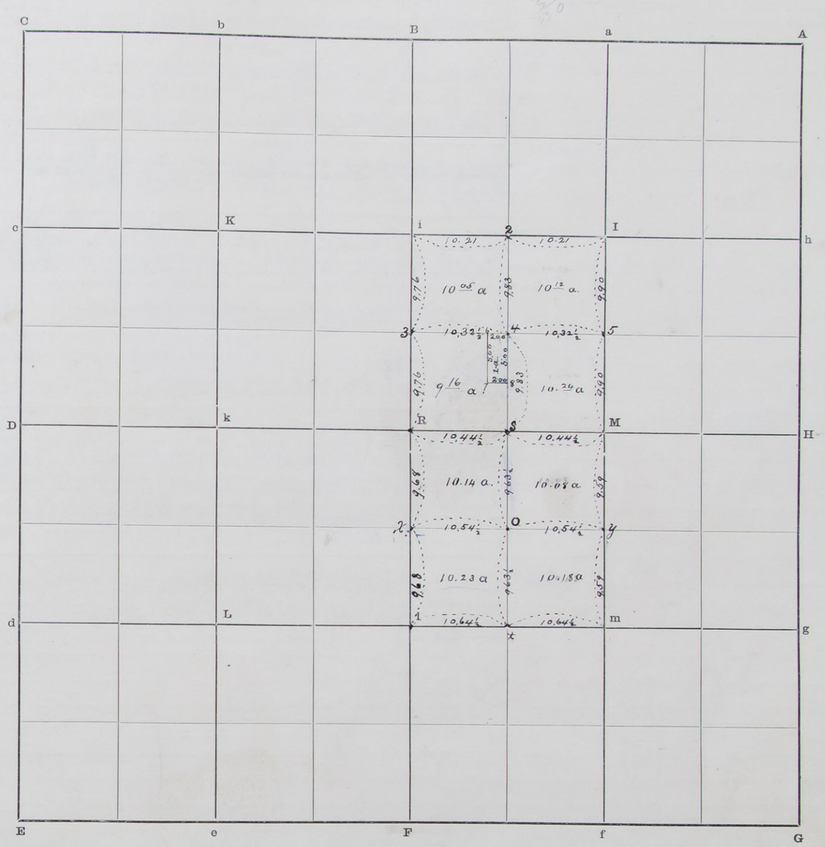

The foregoing are the correct Plat and Field Notes of a Survey made April 28. 29 and 30 1898 in Section 4 Township 14 North of Range 10 West, for

at the request of Mr. J. Paul

by Robert Harry County Surveyor, and Perry McFarland and Weston Rhone Chainmen John Kennedy Flagman

Interested parties present

Robert Harry County Surveyor.

We do solemnly swear that the foregoing Plat and Field Notes are correct and the lines designated were measured by us to the best of our knowledge and ability.

Perry McFarland Chainman.

Weston Rhone Chainman.

Subscribed and sworn to before me, April 30 1898

Robert Harry County Surveyor.

SURVEYOR'S RECORD.

Section 29 Town No. 16 N., Range 10 W.

33047—STATE COL. & N.E. Co., State Legal Blanks, Stationery and Printers, Lincoln, Neb.

FIELD NOTES

From Station	Direction	Variation	Distance Chs.	Distance Lks.	To Station	Corners	Remarks
Description of Corners on the section lines							
.7							Found oak stake on side hill. Original pits N. & W. identified by black sedimentary deposit in bottom. Bore a hole 2 inches diam. X 20 inches deep on center of each pit and fill with lime, distance to N. pit 8 7/10 ft. W. pit 7½ ft. S. to not examine to and S. pits being under Road grade
C						U.S. Sec. Cor. 1/4 Sec. 21 28 29 20	Found piece of decayed wood. Original pits well defined by the sedimentary deposit N. & W. the S. pit is nearly obliterated by cultivation. Bottom deposit of ashes & charcoal on bottom of furrow. — Bore a hole 4 inches diam. X 2½ ft. deep in black of cor. fill hole with pieces of brick, porcelain, small stone, 2 pieces of cast iron and lime on top set a stone. On Center of each pit bore a hole 2 inch diam. X 18 inches deep and fill with lime. Distance to N. pit is 6 ft. S. pit 6 ft. — E. pit 6 3/4 ft. W. pit 6½ ft. — This Corner 300 chs. East from center of ravine
D						1/4 Cor. U.S. Sec. Corner	Found a Stone 1 ft. deep. Found Original pits N. and S. by the black sedimentary deposit clearly defined. Set a small stone, 10 inches wide, 2 feet deep and on top a large stone. Bore a hole 2 inches diam. X 18 ins. deep, carefully fill with lime. Distance to N. pit is 5.10 ft. — S. pit 5.10 ft.
E							At this corner found a deposit of crushed stone in hole 2 inches diam. X 1 ft. deep. Claimed to have been placed by the land owners to preserve and mark the point of original cor. when the road way was graded. Found underneath the deposit on edge of bank 18 inches high — I bore a 2 inch hole 8 ft. deep in place of deposit and fill with lime and set a stone 1 ft. deep. Note this point is 1.55 chs. East from Center of ravine or Dry Creek — The Government distance is 1.50 chs.
G						Cor. to secs. 28 29 32 and 33	Found a brick in ground set by Wilcox Co. Surveyor in 1898 with his pits 6 ft. N. E. S. and W. Re-placed brick. I bore a hole 1 inch diam. 2½ ft. deep — fill with lime and brick and 2 ft. deep — on top set 2 brick on end, fill around these with charcoal & ashes
H						1/4 cor. bet. 28 & 29	Found a decayed pine stake 10 ins. in the ground, in Section 29 black sedimentary deposit, ashes & cinders N. and W. but not clearly defined. H. S. Smith being present states that the friends, his next row of box elder trees of his orchard claim 30 ft. East of the original 1/4 sec. cor. Proceeded by stepping the distance, upon examination I find said row of trees to be 29 ft. East. — August Belden, owner of the N.E. 1/4 of sec. 29 being present states that he is not aware of any other marks supporting to be the 1/4 cor. Re-place decayed stake. I bore a hole 4 inch diam. X 2 ft. deep and set in the bottom a white American bottle (square) neck down, on top a brown Stoneware bottle — on top broken crockery — on top a stone
						Note	I am unable to find the 1/4 U.S. cor. bet. Secs. 29 and 32. The point for both distances from and sec. cor. 28 29 32 and 33 to cor. 29 30 31 and 32 by measurement follows the East side of an line of a ravine. By Certain Surveyor J. McNoble, W. H. Barnes and R. Wilcox. Have searched for said cor. without success — So claimed by the adjacent landowners who were present there is now a Road grade 6 ft. high across the ravine — I therefore Reestablish the cor. as follows
E	S. 89° 35' E	N. 11° 15' E	0	50			Top of knoll 7½ ft. higher than cor.
			4	70			Top of N. slope of ridge
			6	60			Center of flat ravine course N.W.
			13	50			Top of hill
			16	00			Ravine course N.
			19	00			Top of hill
			21	30			Ravine course N.
			24	50			Top of hill
			27	00			Ravine course S.
			30	00			Top of hill
			33	60			Ravine course S.
			37	55			Top of hill
			39	70			Center of ravine course S.W.
			39	92½	F	Restore 1/4 cor.	Bore a hole 4 ins. diam. X 18 ins. deep fill 1 ft. with lime pieces of sewer pipe on top set a 1 gallon tin can filled with lime pieces of sewer pipe — pieces of brick, piece of cast iron — white quartz vein, glass bottle set oak post 3 ft. long — on bottle side of small 1/2 way under slope
F	"	"	"	3	00		Top of hill
			7	30			Ravine course S.W.
			39	92½	G	Sec. Cor.	See description above
						Note	After Measurement of sec line between secs 20 and 29 which I find to be 79.84 chs. I fail to find the 1/4 sec cor. After inquiry I find that the same was never seen by the early settlers. I therefore Restore said 1/4 Sec. cor. as follows

LATITUDES, DEPARTURES, AND CLOSING ERRORS

Lines Designated	Course	Distance Chs.	Distance Lks.	Latitudes N.	Latitudes S.	Departures E.	Departures W.

Description of Tract	Acres	Description of Tract	Acres

SURVEYOR'S RECORD.

Section 29 Town 16 N., Range 10 W.

PLAT OF SURVEY

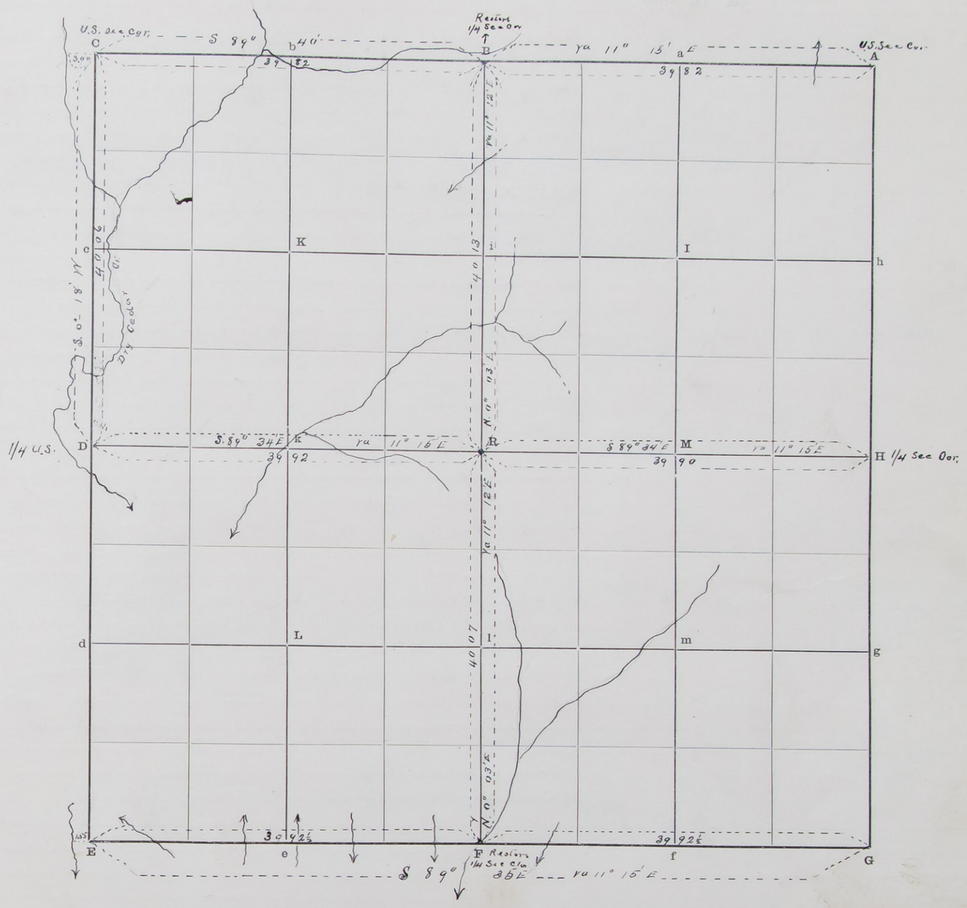

The foregoing are the correct Plat and Field Notes of a Survey made ..... 18.....

in ..... Section ..... Township ..... North of Range ..... West,

for .....

at the request of .....

by ..... County Surveyor, and .....

..... Chainmen .....

Interested parties present .....

.....

..... County Surveyor.

See certificates on page 31

We do solemnly swear that the foregoing Plat and Field Notes are correct and the lines designated were measured by us to the best of our knowledge and ability.

..... Chainman.

..... Chainman.

Subscribed and sworn to before me, ... 18.....

..... County Surveyor.

SURVEYOR'S RECORD.

Survey Continued

Section 29 Town No. 16 N., Range 10 W.

23017—SATZ CO. RULE CO., Blank Book Makers, Stationers and Printers, Lincoln, Neb.

FIELD NOTES

From Station	Direction	Variation	Distance Chs.	Distance Lks.	To Station	Corners	Remarks
C	S 89° 40' E	N 11° 15' E					See note foot of page 30
			3	00			Top of hill
			16	80			Ravine or Dry creek course S.W.
			18	70			Ravine N.W.
			34	00			Same ravine course S W
			39	82	B	Section 1/4 Cor	Dig hole 1 ft deep - bore a hole 4 ins diam x 1 1/2 ft deep - fill with lime & stick bat, pieces of pottery - small stone - 4 pieces of cast iron and a stone on top. Dig pits 18 x 18 x 12 ins deep - 3 ft east and West and deposit ashes from a hollow stack in bottom of pit
B	"	"	34	25			Ravine course N.
			39	82	A	U.S. Sec. Cor.	For description see page 30
F	N 0° 03' E	N 11° 12' E	0	70		Center Section	Ravine course S.W.
			40	07	R		Established after E & W gr. line is run
R	"	"	12	90			Ravine course S.W.
			39	10			Ravine course S.W.
			40	13	B	1/4 Cor.	For description see page 30
D	S 89° 34' E	N 11° 15	5	75			Top of hill
			19	25			Ravine course S.W.
			34	75			Ravine course N.W.
			39	92	R	Center Sec	Dig a hole 2 ft deep - then bore a hole 3 ins diam. x 3 ft deep and fill with lime drive a 3/4 inch x 2 3 inch iron bar to bottom of lime - deposit pieces of sewer pipe - 1 piece of bar iron with 2 poles - 2 pieces of stone grate - pieces of brick on top & set a stone 12 x 8 x 8 ins — in Middle of road.
R	"	"	39	90	H		See description pg 30
C	S 0° 18' E	N 11° 10' E	12	20			Ravine course S.E.
			29	15			Ravine ~~course~~ S.E. ~~Creek~~ course W.
			32	85			Ravine ~~or Dry~~ ~~creek~~ Creek course W.
			40	06	D	1/4 U.S. Sec Cor.	For description see page 30

Lines Designated	Course	Distance Chs.	Distance Lks.	Latitudes N.	Latitudes S.	Departures E.	Departures W.	Errors	Description of Tract	Acres	Description of Tract	Acres
									N.W.	159.85		

SURVEYOR'S RECORD.

Continued from page 30

Section 29 Town 16 N., Range 10 W.

PLAT OF SURVEY



The foregoing are the correct Plat and Field Notes of a Survey made May 9 and 10 1898

in Section 29 Township 16 North of Range 10 West,

for Thomas J. Gallaher

at the request of Thomas Gallaher

by Robert Harry County Surveyor, and Henry S. Smith. John J. Smith —

and John N. Larsen Chainmen

Interested parties present Thomas J. Gallaher & August Belcher

Note John N. Larsen ~~assisted~~ in chaining the line) between sec's. 29 and 32

Robert Harry County Surveyor.

We do solemnly swear that the foregoing Plat and Field Notes are correct and the lines designated were measured by us to the best of our knowledge and ability.

John N. Larsen Chainman on line bet. sec's 29 & 32

John J. Smith Chainman.

Henry S. Smith Chainman.

John N. Larsen Flagman

Subscribed and sworn to before me, May 10th 1898

Robert Harry County Surveyor.

N.W¼ Sec.

SURVEYOR'S RECORD.

20⁴⁰ acres in S.E¼ of N.W¼ Section 9 Town No. 14 N., Range 10 W.

33017—STATE JOB PRINT CO., Blank Book Makers, Stationers and Printers, Lincoln, Neb.

FIELD NOTES

From Station	Direction	Variation	Distance Chs.	Distance Lks.	To Station	Corners	Remarks
R	N 0° 15' E	N 11° 35½' E					Marine Co. line East
			37	30			
			39	66	B	1/4 U.S. Sec. Cor.	
R	S. 89° 48' W	N 11° 35' E	20	08¾	b	1/16 Cor.	Found a board stake painted red on one side. Drove a galvanized iron pipe 1¼ ins. diam. x 22 ins long, and deposit piece of brick around same
b	" " "		20	08¾	D	1/4 U.S. Sec. Cor.	A stone — Found the original pits N. and S. by the black Bituminous deposit bore a hole 2 ins. diam x 18 ins deep in center of each pit and fill with lime. Distance from stone to N. pit 5¾ ft — S. pit 5¾ ft.
							Marine Corner S.
B	S. 89° 48' W	N 11° 35' E	17	70			Found a red Cedar stake — drove an iron pipe 1¼ ins diam x 33 ins long
			20	07¼	b	1/16 Cor.	and deposit pieces of brick around same 1 ft deep.
							Marine Corner W.
b	" " "		20	10			A stone — Found original pits N. E. S. and W. by the black Bituminous
			20	07¼	C	U.S. Sec. Cor.	deposit — beneath stone drive a galvanized iron pipe 1¼ ins diam x 20 ins. long through an old stake (subsequent to the original stake) on top set a stone, and deposit pieces of brick and a glass paint bottle around the stone. In center of each pit bore a 2 inch hole 18 ins. deep and fill with lime. Distance from Center of N. pit 7 ft: E. pit 4¾ ft — S. pit 6¾ ft W. pit 6¾ ft.
							Marine Cor.
C	S 0° 16' W	N 11° 35' E	38	67			
			39	60	D	1/4 U.S. Sec. Cor.	
k	N 0° 15' E	"	39	63	b	1/16 Cor.	
R	N 0° 15' E	N 11° 40' E	16	00	1		Found a cedar stake — in place of same drove a galvanized iron pipe 1¼ ins diam x 26 ins long and deposit pieces of brick around same (Cinder found at 1 foot high)
1	S 89° 48' W	N "	12	75	2		Drove a galvanized iron pipe 1¼ ins. diam x 25 ins. long and deposit pieces of brick and lime around same.
2	S. 0° 15' W	"	16	00	3		Found point of stake on E. and W. quarter line. Drove a 3/4 inch galvanized iron pipe. deposit pieces of brick around same
3	N 89° 48' E	"	12	75	R	Center of Section	and place of beginning

Angle 1st BCD = 90° 32'

LATITUDES, DEPARTURES, AND CLOSING

Lines Designated	Course	Distance Chs.	Distance Lks.	Latitudes N.	Latitudes S.	Departures E.	Departures W.
North boundary of N.W¼	S. 89° 48' W	40	14½		0.14		40 14½
West " "	S. 0° 16' W	39	60		39.60		17½
South " "	N. 89° 48' E	40	17½	0.14		40.17½	
East " "	N 0° 15' E	39	66	39.66		0.15	
				39.80	39.74	40.32½	40.32

ERRORS

Description of Tract	Acres	Description of Tract	Acres
W½ N.W¼	79.55	F.W. Rincker	20⁶⁴
E½ N.W¼	79.60	Weston Rhone	58.96

N.W¼ Sec.

SURVEYOR'S RECORD.

20⁴⁰ acres in S.E¼ of N.W¼ Section 9 Town 14 N., Range 10 W.

PLAT OF SURVEY

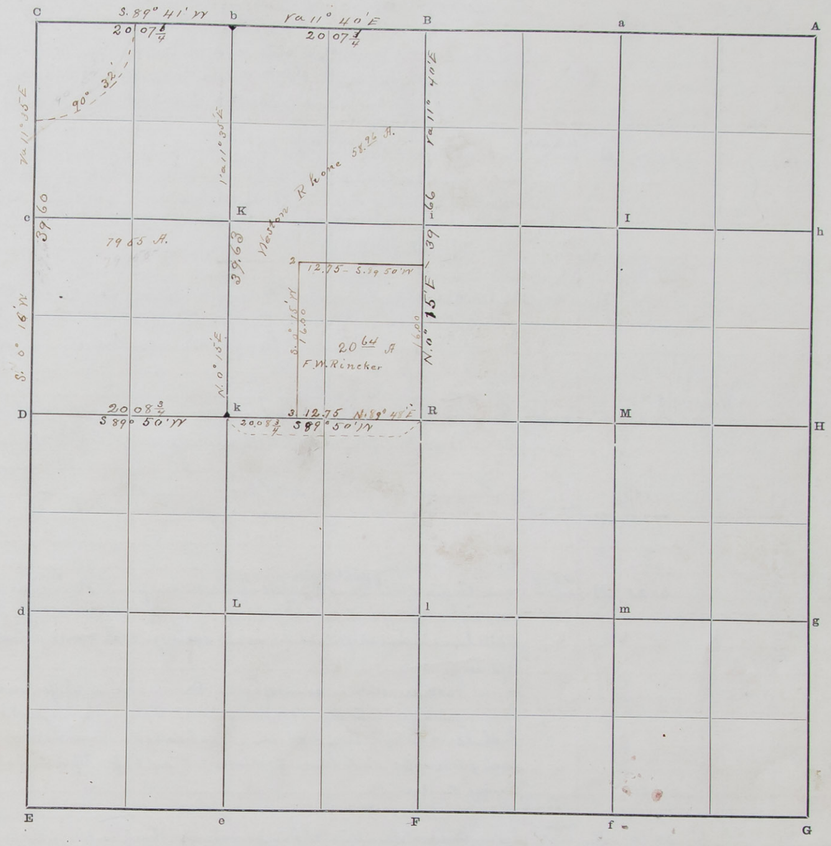

The foregoing are the correct Plat and Field Notes of a Survey made May 18 and 25 1898 in N.W¼ Section 9 Township 14 North of Range 10 West, for Weston Rhone, F.W. Rincker and

at the request of Weston Rhone

by Robert Harvey County Surveyor, and Perry McFarland and A. B. Snyder Chainmen

Interested parties present Weston Rhone and Perry McFarland

At corner of secs 4, 5, 8 and 9 William Reilly (S.E¼ sec 5) and Wm R. Southard also present

Robert Harvey County Surveyor.

We do solemnly swear that the foregoing Plat and Field Notes are correct and the lines designated were measured by us to the best of our knowledge and ability.

Perry McFarland Chainman.

Abram C. Snyder Chainman.

Subscribed and sworn to before me, May 25th 1898

R. Harvey County Surveyor.

SURVEYOR'S RECORD.

Section 27 Town No. 15 N., Range 11 W.

35017—STATE JOURNAL CO., Blank Book Makers, Stationers and Printers, Lincoln, Neb.

FIELD NOTES

From Station	Direction	Variation	Distance Chs.	Distance Lks.	To Station	Corners	Remarks
May 19, 1898							
H	South	X 10° 00' E					Found original U.S. 1/4 sec. Cor. decayed wood and charcoal In place of same bore a hole 2 ins. diam. X 18 ins. deep and fill with pulverized brick & set a brick on top marked 1/4 on side and a cross (X) on top — Found the original pits plainly defined by the black De Simentary deposit — In center of each pit so plainly defined by the black De Simentary deposit — In center of each pit bore a hole 2 ins. diam. X 18 ins deep and fill with lime { West pit 6 1/2 ft. " S. pit 6 1/2 ft
			36	20			Ravine course S.E.
			39	95	G	U.S. sec corner	Found a bone and stone (and piece of decayed stake) Coal in mound of earth — In place of same bore a hole 2 ins. diam. 18 ins. deep and fill with lime — Found the Original pits by the Clearly defined De Simentary deposit — Bore a hole in center of each pit 2 ins diam. X 18 ins. deep and fill with lime — Distance to N. pit is 6 1/2 ft — E. pit 6 ft. S. pit 6 1/2 ft. W. pit 7 1/2 ft.
G	N. 88° 42' W.		10	80			Ravine Course S.E.
			19	26	f	1/16 cor	Dig hole 3 1/2 ft deep — Set a white cedar post 3 ft long X 6 ins diam, 13 ft in the ground fill around bottom with black earth — Set ~~a cast iron~~ on S. side — a small stone on E. side and lump of stone on W. side
f	"	"	15	35			Ravine course S.
			19	00			Ravine course S. 80° E.
			19	26	F	1/4 Sec Cor	Found a Red Cedar post 1 foot west of a White willow stump (See Record No 1 page 344) deposit — 3 pieces of brick & a lump of coal (burnt)
F	N.			10			Center of ravine course S. 80° E
			39	82	R	Center of Section	
R	"	"	"	17	90		Ravine course E.
			40	25	B	U.S. 1/4 sec. Cor.	Found Original pits E. and W. (by the black de simentary deposit) 1 1/2 feet apart — No post found — Bore a hole 2 inches diam X 18 ins deep in Center of each pit and fill with lime — Exp is distant and on line with Center of pits 3 drive an iron shaft 1 inch diam X - - - is long — with crank or wheel on down end 3 ft in ground.
D	East	N 10° 55' E					Found red Cedar stake in mound of earth — Drive an iron shaft 1 inch diam X 40 ins long in place of Cedar Stake 40 ins in ground — Found the original pits clearly defined by the black De Simentary deposit — bore a hole 2 ins. diam X 18 ins deep in center of each pit and fill with lime — Distance to N. pit 6 1/2 ft — S. pit 7 1/2 feet.
			17	05			Ravine Course N.
			27	50			Ravine course N.
			38	10	R	Center of Section	Set an Ash post 4 ins. diam 2 1/2 ft in ground — Set 3 brick on 2nd course E. side and cedar post on S. side — piece of stone coal on N. — 1 small piece of Cast iron on W. side
R	"	"	12	40			Ravine course N.
			19	80	M	1/16 Cor	Set a white cedar post 6 ins. diam 3 ft in ground — deposit pieces of brick — stone coal and one large piece cast iron and one smaller one
m	"	"	11	15			Ravine course N.
			19	80	H	U.S. 1/4 Cor	
May 20 1898 M	S. 0° 09' W	N 11° 45' E	15	05			Ravine course S.E.
	"	"	19	40			Ravine course E.
			24	45			Ravine course N.E.
			37	89	f	1/16 Cor	

Latitudes, Departures, and Closing: Lines Designated	Course	Distance Chs.	Distance Lks.	Latitudes N.	Latitudes S.	Errors Departures E.	Errors Departures W.	Description of Tract	Acres	Description of Tract	Acres
								E½ S.E¼	77.96		

SURVEYOR'S RECORD.

Section 27 Town 15 N., Range 11 W.

PLAT OF SURVEY

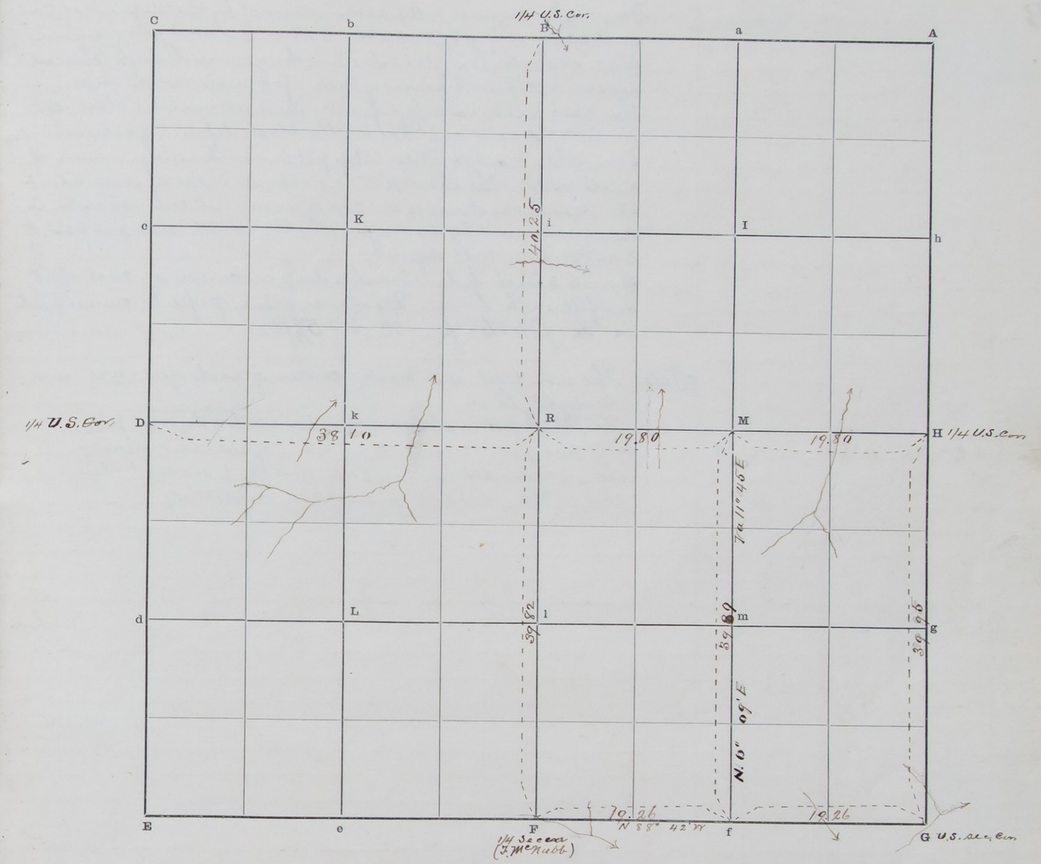

The foregoing are the correct Plat and Field Notes of a Survey made May 19th and 20 1898

in Section 27 Township 15 North of Range 11 West,

for John Konsak Sen.

at the request of John Konsak Sen.

by Robert Harry County Surveyor, and Laurence Wall Chainmen

John Fisher Chainmen

Interested parties present John Konsak and Joseph Trubb

Robert Harry County Surveyor.

We do solemnly swear that the foregoing Plat and Field Notes are correct and the lines designated were measured by us to the best of our knowledge and ability.

John Fisher Chainman.

Laurence Wall Chainman.

Subscribed and sworn to before me, May 20th 1898

Robert Harry County Surveyor.

SURVEYOR'S RECORD.

1/4 U. S. Section Corner between Sections 9 and 16 Town No. 14 N., Range 12 W.

35047 STATE JOURNAL CO., Blank Book Makers, Stationers and Printers, Lincoln, Neb.

FIELD NOTES

From Station	Direction	Variation	Distance Chs.	Distance Lks.	To Station	Corners	Remarks
B							Found the original 1/4 U.S. section corner, by the deposit of chas. C and and original pits E. and W. I drive an inch galvanized iron pipe 36 inches long - 30 inches into the ground through charcoal deposit and deposit 8 pieces of brick 1 foot deep around pipe. The West pit is clearly defined by the accumulated black sedimentary deposit and has a clear black deposit of ashes and cinders around the N. and W. sides - this pit is on the ridge or center of an old road. The East pit is on the N. Slope of same ridge the S. side reaching to the top of same. N. side and center is nearly worn out by the wagon track - South side and part of E and W. sides well defined. Bore a 2 inch hole 18 inches deep in center of each pit and fill with lime. Distance from pipe to centers of pits is. E. pit 6 ft - W. pit 5 1/4 ft.
							Note. The iron post and marked center of each pit are on a straight line. The center of East pit is about 15 inches north of the center of West pit.
B	S. 89° 50' E	12° 30' E	41	12	A		Drive post for cor secs. 9, 10, 15 and 16 equidistant between the 1/4 sec cor. between secs 9 & 10 and the 1/4 sec cor between secs 15 and 16 - 40.05 chs from each cor. respectively.

Latitudes, Departures, and Closing						Errors		Description of Tract	Acres	Description of Tract	Acres
Lines Designated	Course	Distance Chs.	Distance Lks.	Latitudes N.	Latitudes S.	Departures E.	Departures W.				

SURVEYOR'S RECORD.

1/4 U. S. sec. cor between Sections 9 and 16 Town 14 N., Range 12 W.

PLAT OF SURVEY



The foregoing are the correct Plat and Field Notes of a Survey made June 2 1898 in between sections Section 9 and 16 Township 14 North of Range 12 West, for the purpose of locating temporary cor. of sections 9, 10, 15 and 16 from which to run course 16 of Road 10 to connect with Road No 181 at the request of Commissioners of Howard County by Robert Harvey County Surveyor, and Perry McFarland and John Wardyn Chainmen

Interested parties present Frank Pappa Comr Howard County and Theodore Arrieus

Robert Harvey County Surveyor.

We do solemnly swear that we have read the foregoing ~~Plat and~~ Field Notes of the original 1/4 sec. cor. between said secs 9 and 16 and they are correct and the lines designated were measured by us to the best of our knowledge and ability.

Perry McFarland Chainman.

John Wardyn Chainman.

Subscribed and sworn to before me, June 2 1898

Frank Pappa Flagman axeman

Robert Harvey County Surveyor.

SURVEYOR'S RECORD.

Boundary between Sections 33 & 34 Town No. 15 N., Range 12 W.

33047—STATE JOURNAL CO., Blank Book Makers, Stationers and Printers, Lincoln, Neb.

FIELD NOTES

From Station	Direction	Variation	Distance Chs.	Distance Lks.	To Station	Corners	Remarks
C							Found decayed stake (not original) - Re place of same Set a Mowing Machine casting 30 ins. long with No "95" on upper end (diagram) Deposit pieces of brick and crockery around same
							Found original pits N. S. E. and W. by the dark sedimentary deposit - Bore a 2 inch hole 18 ins. deep in center of each pit and fill with lime
							Distance to N. pit is 7½ ft., E. pit 7¼ ft - S. pit 7 ft - W. pit 8½ ft
	S. 1° 05' W	N 12° 15' E	6	83			Drain
			10	75			Br. Turkey Creek Course S.E.
			13	10			Same " Course S.W.
			17	25			Same " Course N.E.
			40	22	D	1/4 U.S. sec. cor.	Found piece of brick and small stone 1 ft deep - Re place of same dig hole 3½ ft deep fill bottom with black earth - then set a cast iron frame with lugs or notches on inside (diagram) then set a cast iron shaft with shoe - with wrought iron core - deposit pieces of brick & stone around the shaft
							Found the original pits by the dark sedimentary deposit - Bore a 2 inch hole 18 ins. deep in center of each pit and fill with lime
							Distance to N. pit is 7⅓ ft - S. pit 7⅓ ft
D	S 1° 51' W	N 12° 15' E	6	38			Center of track L. & B.H. R.R. on a curve
			33	20			Drain Co S.E.
			39	60			Ravine Course N.E.
			41	86	E	U.S. sec. cor.	Found a red cedar stake Re place of same dig hole 4 ft deep into yellow clay - In bottom set a black bottle (neck down) on top set a black bottle (neck up) on top set a green brown bottle. on N.E. side set an ash post - deposit black earth around the bottles - and pieces of brick glassware, cast iron wheel hub and short inch iron shaft around post
							Found original pits N. E. S. and W. by the dark sedimentary deposit bore a 2 inch hole 18 ins deep in center of each pit and fill with lime
							Distance to N. pit is 7 ft - E. pit 7 ft - S. pit 6 ft - W. pit 6 ft

Note This corner stands on a low dividing clay ridge between the two ravines and is 48 lks. west of a straight line from cor. secs 27.28.33 & 34 to 1/4 sec cor. between secs. 33 and 34

Lines Designated	Course	Distance Chs.	Distance Lks.	Latitudes N.	Latitudes S.	Departures E.	Departures W.	Description of Tract	Acres	Description of Tract	Acres

LATITUDES, DEPARTURES, AND CLOSING — ERRORS

SURVEYOR'S RECORD.

Boundary between Sections 33 & 34 Town 15 N., Range 12 W.

PLAT OF SURVEY

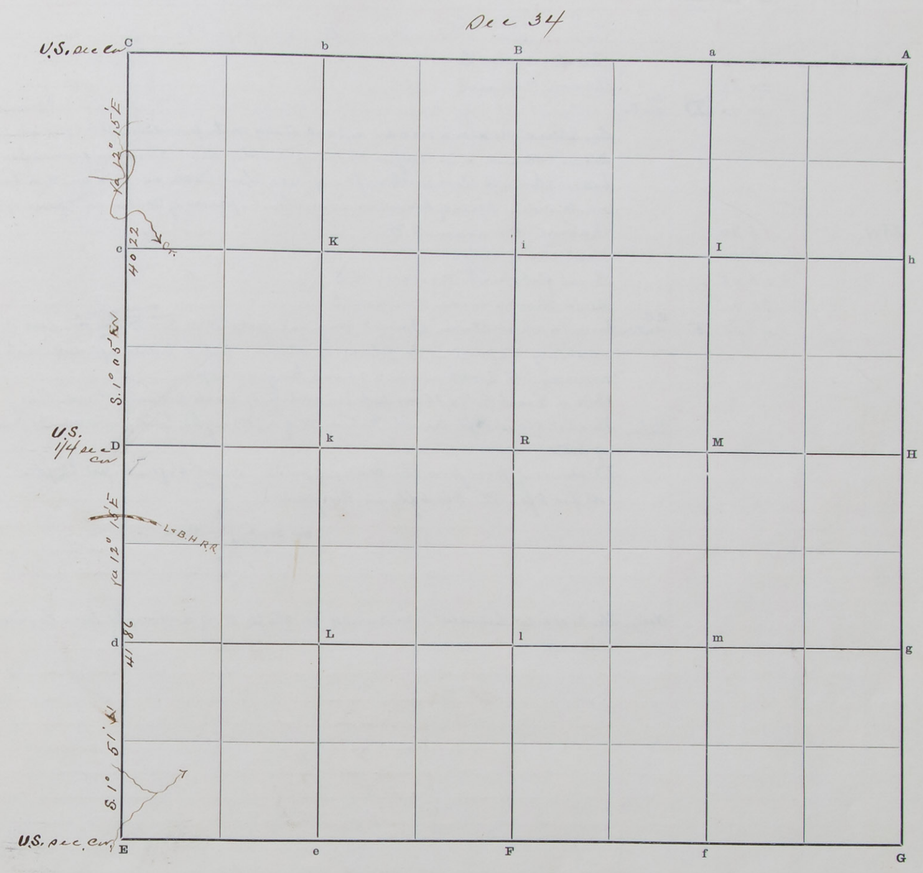

The foregoing are the correct Plat and Field Notes of a Survey made May 31 and June 1 1898 along Boundary line between Sections 33 & 34 Township 15 North of Range 12 West, for Road purposes

at the request of Commissioners of Howard County Neb

by Robert Harry County Surveyor, and Perry McFarland

John Wardyn Chainmen

Interested parties present William Hilmer, et cor. secs 27.28.33 & 34

Robert Harry County Surveyor.

We do solemnly swear that the foregoing Plat and Field Notes are correct and the lines designated were measured by us to the best of our knowledge and ability.

Perry McFarland Chainman.

John Wardyn Chainman.

Subscribed and sworn to before me, June 1 1898. Frank Gappa flagman

Robert Harry County Surveyor.

SURVEYOR'S RECORD.

Boundary between Sections 3 and 4 Town No. 14 N., Range 12 W.

35047—TATE BOOK NAT. CO., Blank Book Makers, Stationers and Printers, Lincoln, Neb.

FIELD NOTES

From Station	Direction	Variation	Distance Chs.	Distance Lks.	To Station	Corners	Remarks
C							For description of sec. cor. at "F" - see page 35
	S.0° 41 W	N 12° 20 E	19	10			Gulch course E
			27	58			Ravine course E
			40	22	D	1/4 sec Cor	see Record No 1 page 279 for restoration of 1/4 sec. cor. J. McNabb Co. surv. - Found a Box Elder stake also a rod cedar and ash stakes with porcelain 2 ft in ground. Set an oak stake 34 ins long on W. side of Box Elder stake - 34 ins in ground fill bottom of hole with black earth - 1 ft deep set a black bottle on S.W. and N.W. brick on S. side - piece of brass - an iron clevis - pieces of cast iron and piece of chain
D	S.0° 35 W	"	15	80			Ravine course S.W.
			18	00			West end of ridge
			20	45			Broad flat ravine course S.E.
			36	20			Deep short ravine course E.
			40	35	E	U.S. sec. Cor.	Found a short stake, Found original pits N. S. E. & W. by the dark sedimentary deposit - In place of stake - Set a bottle 2 ft deep with an iron rod 3/4 inch diam. x 20 ins. long on top - Bore a 2 inch hole x 18 ins deep in center of each pit and fill with lime
						Note	This Cor. stands 1/2 ft. South and 6 ins. W. of a straight line between the center of pits.
							Distance of post from the center of pits --- N. pit 6 1/2 ft - E. pit 6 1/2 ft - S. pit 6 ft - W. pit 6 ft, — diagram

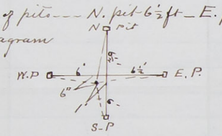

Note The 1/4 sec. Cor. between secs. 3 and 4 is 2 1/2 ft W. of a straight line between sec. cors.

Latitudes, Departures, and Closing						Errors		Description of Tract	Acres	Description of Tract	Acres
Lines Designated	Course	Distance Chs.	Distance Lks.	Latitudes N.	Latitudes S.	Departures E.	Departures W.				

SURVEYOR'S RECORD.

Boundary between Sections 3 and 4 Town 14 N., Range 12 W.

PLAT OF SURVEY

Section 3

The foregoing are the correct Plat and Field Notes of a Survey made June 1 1898 in Boundary between Sections 3 and 4 Township 14 North of Range 12 West, for Road purposes at the request of Commissioners of Howard County Nebr by Robert Harvey County Surveyor, and Perry McFarland John Wardyn Chainmen

Interested parties present

Robert Harvey County Surveyor.

We do solemnly swear that the foregoing Plat and Field Notes are correct and the lines designated were measured by us to the best of our knowledge and ability.

Perry McFarland Chainman.

John Wardyn Chainman.

Subscribed and sworn to before me, June 2 1898

Frank Gappa Flagman

Axman

Robert Harvey County Surveyor.

SURVEYOR'S RECORD.

Boundary of Nr Mile between Sections 9 and 10 Town No. 14 N., Range 12 W.

33047—STATE JOURNAL CO., Blank Book Makers, Stationers and Printers, Lincoln, Neb.

FIELD NOTES

From Station	Direction	Variation	Distance Chs.	Distance Lks.	To Station	Corners	Remarks
C							For description see sec. cor. at "E" page 36
	S.0° 20' W	N 12° 20' E	11	05			Ravine course S E.
			26	63			Ravine course E. 10 ft deep
			40	14	D	U.S. 1/4 sec. cor.	Found point of decayed stake 3 ins long with charcoal at point. Found original pits N. and S. by the dark sedimentary deposit — N. pit has been dug into irregularly and is filled with yellow clay but the outline of the margin of black deposit is clear. Drove an ash stake 3 ins diam x 24 ins, long, 24 ins in ground in place of old post — Bore a hole 2 ins. diam x 18 ins deep in center of each pit and fill with lime — Distance from post to N. pit is 5½ ft — S. pit 6 ft.

Latitudes, Departures, and Closing						Errors		Description of Tract	Acres	Description of Tract	Acres
Lines Designated	Course	Distance Chs.	Distance Lks.	Latitudes N.	Latitudes S.	Departures E.	Departures W.				

SURVEYOR'S RECORD.

37

Boundary of Nr Mile between Sections 9 and 10 Town 14 N., Range 12 W.

PLAT OF SURVEY



The foregoing are the correct Plat and Field Notes of a Survey made June 2 1898

Boundary of Nr Mile between Sections 9 and 10 Township 14 North of Range 12 West,

for Road purposes

at the request of Commissioners of Howard County Nebr

by Robert Harvey County Surveyor, and Perry McFarland and

John Wardyn Chainmen

Interested parties present

Robert Harvey County Surveyor.

We do solemnly swear that the foregoing Plat and Field Notes are correct and the lines designated were measured by us to the best of our knowledge and ability.

Perry McFarland Chainman.

John Wardyn Chainman.

Subscribed and sworn to before me, June 2 1898 Frank Gaspar Flagman

Robert Harvey County Surveyor. Axman

SURVEYOR'S RECORD.

Section 14 Town No. 14 N., Range 12 W.

33017—TATE AUREAL CO., Blank Book Makers, Stationers and Printers, Lincoln, Neb.

FIELD NOTES

From Station	Direction	Variation	Distance Chs.	Distance Lks.	To Station	Corners	Remarks
							Description of Corners
B						1/4 U.S. sec cor	Found original pits in wagon track – by the black sedimentary deposit – No post – Bore a hole 2 ins. diam. 18 ins deep in center of each pit and fill with pulverized brick on line and equidistant from center of pits dig a hole 8 ins square in bottom set 2 brick on end – on top a flint stone with ½ brick on E. and W. deposit black earth around the brick and stone – Distance from stone to center of pits is 5½ ft.
C						U.S. sec cor	Found all of original pits N. E. S. and W. by the black sedimentary deposit – No post found – Bore a hole 2 ins. diam in center of each pit 18 ins. deep and fill with pulverized brick – At intersection of straight lines from center of opposite pits dig a hole 8 ins square 18 ins deep. – Drive an iron pipe 1 in diam × 50 ins long. and deposit pieces of brick in hole around pipe – also a triangular piece of ½ in. bar iron. about 6 ins long. Distance of center of pits from iron pipe N. pit 5 7/8 ft E. pit 5 1/6 ft – S. pit 5 7/8 ft – W. pit 5 1/6 ft.
D						1/4 sec cor	Found a decayed post 3 ins diam × 24 ins long in ground sharpened & leaning to the N.E. – Outlines of original pit 7 ft S. by sedimentary deposit – but outline greatly disfigured by work of gophers. it is on low ground than post – about 3 ft – and ground covered with tall weeds and plums brush – Indications of pit N. of post 6½ ft but is indistinct. John Knapsful owner of the S.E. of sec 14 being present says he saw a post standing about 18 ins above ground and leaning to the East in 1874 or 1875 – also see letter file Index "S" letter of Gustave Sievers dated July 17 1893 I therefore determine to perpetuate this point as the U.S. 1/4 sec. cor, and dig a hole 24 ins deep and drive an iron pipe 1 in. diam. 60 ins long – on W. side of old stake – on N. S. and W. sides set brick on end
F						1/4 U.S. sec cor	Found a small stone with decayed stake 1 ft deep – dig a hole 8 ins square 18 ins deep and deposit pieces of brick 10 ins deep – on top set a limestone – deposit black earth and ashes around brick and stone – Found original pits E and W by the dark outline of sedimentary deposit beneath the plowed land – bore a hole 2 ins. diam 18 ins deep and fill with pulverized brick. Distance from center of each pit to stone is E. pit 7 ft – W. pit 7 ft
G							Found original pits E. S. and W. by the black sedimentary deposit The north pit not found destroyed by cultivation – No post found – Bore a 2 inch hole 18 ins deep in center of pits and fill with pulverized brick. On line and equidistant from E & W. pits. dig a hole 8 ins. square 18 ins deep. set 2 brick on on end – then a limestone on top with pieces of brick around the stone Distance of center of pits to stone E. pit 7 ft W. pit 7 ft – S pit 6 2/3 ft
H							Found a red cedar stake and remains of original stake with marks of charcoal Replace of said decayed post drive an iron pipe 1 inch diam. × 62 ins long and set brick on end N. and S. of pipe – with broken brick. Found original pits N. and S. by the black sedimentary deposit – Bore a 2 inch hole 18 ins deep in center of each pit and fill with pulverized brick. Distance from center of each pit to pipe – N. pit 6 7/8 ft – S. pit 5 7/8 ft Note – The iron pipe stands 5 inches East of a straight line between center of pits.

LATITUDES, DEPARTURES, AND CLOSING

Lines Designated	Course	Distance Chs.	Distance Lks.	Latitudes N.	Latitudes S.	Departures E.	Departures W.
W½ Mile bet secs 11 & 14	N. 89° 59	39	97				39.97
W½ " bet secs 14 & 15	S. 0° 20' W	40	09	40.09			23
W½ " " N.W¼ and S.W¼	N. 89° 53' E	39	88	08		39.88	
N½ " " N.E¼ and N.W¼	N. 0° 25' E	39	89	39.89		29	
				39.97	40.09	40.17	40.30
					39.97		40.17
Error in East					12		
Error in West							13
E½ Mile S.E.¼	N. 0° 25' E	39	70	39.70		29	
E½ " bet N.E.¼ and S.E.¼	S. 89° 53' W	40	17		08		40.17
S½ " " S.W.¼ and S.E.¼	S. 0° 25' W	40	50		40.50		29
E½ " " Secs 14 and 23	S. 88° 53' W	40	15		17	40.15	
				39.70	40.75	40.44	40.46

Description of Tract	Acres	Description of Tract	Acres
N.W.¼	159.66		
S.E.¼	161.04		

SURVEYOR'S RECORD.

Section 14 Town 14 N., Range 12 W.

PLAT OF SURVEY

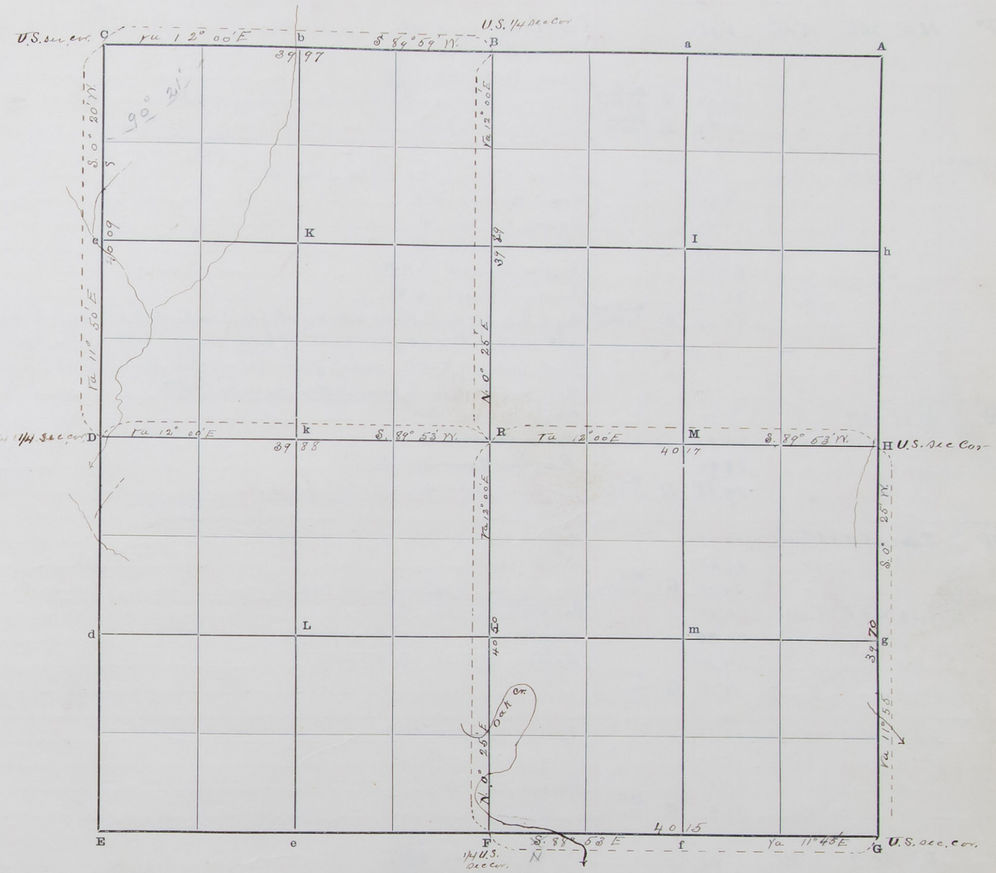

The foregoing are the correct Plat and Field Notes of a Survey made July 11, 12 and 13 1898

in Section 14 Township 14 North of Range 12 West,

for John Knapsful John Marmot & Gus Sievers

at the request of John Knapsful

by Robert Hagey County Surveyor, and Martin Troleski Fred Ashling & August Jurnicke Chainmen John Marmot – flagman by consent of parties

Interested parties present

For certificate see page 33

County Surveyor.

We do solemnly swear that the foregoing Plat and Field Notes are correct and the lines designated were measured by us to the best of our knowledge and ability.

Chainman.

Chainman.

Subscribed and sworn to before me, 18

County Surveyor.

SURVEYOR'S RECORD.

Survey of Section 14 Town No. Continued from Page 38 N., Range W.

33047—STATE JOURNAL CO., Blank Book Makers, Stationers and Printers, Lincoln, Neb.

FIELD NOTES

From Station	Direction	Variation	Distance Chs.	Distance Lks.	To Station	Corners	Remarks
July 11 3h P.M. F	N. 0° 25 E	12° E	2	75			Oak Creek runs S.E. For description of 1/4 sec cor at Sta. "F" See page 38
	"	"	6	60			Same Creek runs W.
	"	"	11	45			Same Creek runs N.E.
	"	"	40	50	R	Center of Section	For description see Sta "R" on E and W. quarter line.
4h P.M. R	"	"	39	89	B	1/4 U.S. sec cor	For description See Sta. "B" on page 38
7 a.m. July 12 H	S. 89° 53' W	12° E	0	60			For description of Sta. "H" see page 38
	"	"	0	60			Drain course S.W.
	"	"	16	40			Ravine course S.
	"	"	17	75			Drain Course S.
	"	"	26	50			Ravine Course S.S.W.
	"	"	28	75			Ravine Course S.W.
	"	"	40	17	R	Center of Section	Dig a hole 2 ft deep - then bore a 2 inch hole 8 inches deep and set a brown wine bottle with neck in hole - deposit pieces of brick around bottle - then 3 pieces of brick on top of bottle - on top of brick set a white stone - with pieces of stone and black earth around stone brick and bottle.
7 a.m. July 12 R	S. 89° 53 W	"	7	90			Drain course S.
	"	12° E	20	90			Drain course S.
	"	"	38	90			Ravine course S.
	"	"	39	88	D	1/4 sec cor	For description See Sta "D" page 38
5h P.M. H	S. 0° 25' W	11° 45' E	13	75			Ravine course S.E.
	"	"	27	65			Same ravine
	"	"	39	70	G	U.S. sec cor	For description of Sta. "G" see page 38
2h 30m July 13 H	S. 88° 53 E	11° 45' E	6	50			Oak Creek course S.E.
	"	"	21	33			Ravine course S.E. 10 ft deep
	"	"	24	50			Ravine Course S. 5 ft deep
	"	"	40	15	G	U.S. sec cor	
July 13 7 a.m. B	N. 89° 5 W	12° E	10	60			Ravine course N
	"	"	14	50			Head of ravine Co. S.
	"	"	20	50			Ravine course S.
	"	"	39	97	C.	U.S. sec Cor	
C	S. 0° 20' W	11° 50 E	15	00			Drain course S.W.
	"	"	21	90			Ravine course S.E.
	"	"	40	09	D	1/4 sec Cor	

Latitudes, Departures, and Closing						Errors		Description of Tract	Acres	Description of Tract	Acres
Lines Designated	Course	Distance Chs.	Distance Lks.	Latitudes N.	Latitudes S.	Departures E.	Departures W.				

SURVEYOR'S RECORD.

Survey of Section 14 Town 14 N., Range 12 W.

PLAT OF SURVEY



The foregoing are the correct Plat and Field Notes of a Survey made July 11th 12th and 13 1898 in Section 14 Township 14 North of Range 12 West, for John Knorpful - John Marmot and Gustave Seivers, Henry A Seivers at the request of John Knorpful by Robert Harvey County Surveyor, and Julius Bernhazen, Martin Kroliski Fred Rohling and August Jarnecke Chainmen

Interested parties present John Knorpful - John Marmot and Henry A Seivers

Note Julius Bernhazen chained on N and S. quarter line
Fred Rohling chained on E. & W. quarter line and on S. 2 Mile between secs 13 and 14
August Jarnecke chained on N. and W. sides of the N.W. of sec 14

Robert Harvey County Surveyor.

We do solemnly swear that the foregoing Plat and Field Notes are correct and the lines designated were measured by us to the best of our knowledge and ability.

Julius Bernhazen Chainman
Martin Kroliski Chainman.
Fred Rohling Chainman.
August Jarnecke Chainman

~~Subscribed and~~ sworn to before me, June 13 1898

Robert Harvey County Surveyor.

SURVEYOR'S RECORD.

Section 3 Town No. 14 N., Range 10 W.

35017—STATE JOURNAL CO., Blank Book Makers, Stationers and Printers, Lincoln, Neb.

FIELD NOTES

From Station	Direction	Variation	Distance Chs.	Distance Lks.	To Station	Corners	Remarks
R	N 89° 15' E	11° 10' E			H	1/4 sec.	An iron pipe for Center of sec 3 Distance not measured,

Latitudes, Departures, and Closing						Errors		Description of Tract	Acres	Description of Tract	Acres
Lines Designated	Course	Distance Chs.	Distance Lks.	Latitudes N.	Latitudes S.	Departures E.	Departures W.				

SURVEYOR'S RECORD.

40

Section 3 Town 14 N., Range 10 W.

PLAT OF SURVEY



The foregoing are the correct Plat and Field Notes of a Survey made July 22 1898 in Section 3 Township 14 North of Range 10 West, for Northern Milling Company at the request of Northern Milling Company by Chris Sorrensen agent by Robert Harvey County Surveyor, and No Chainmen Chainmen F. E. Harvey flagman

Interested parties present Chris Sorrenson agent

Robert Harvey County Surveyor.

We do solemnly swear that the foregoing Plat and Field Notes are correct and the lines designated were measured by us to the best of our knowledge and ability.

X X Chainman.

Chainman.

Subscribed and sworn to before me, July 22 1898 F. E. Harvey — Flagman

R Harvey County Surveyor.

Boundary line between Sections 21 and 22 Town No. 14 N., Range 9 W.

35047—STATE JOURNAL CO., Blank Book Makers, Stationers and Printers, Lincoln, Neb.

FIELD NOTES

From Station	Direction	Variation	Distance Chs.	Distance Lks.	To Station	Corners	Remarks

April 8 1898. Not being able to find the government corners at the 1/4 sec. cor. bet. secs. 21 and 22, cor. of secs. 21.22.27 and 28 – 1/4 sec. cor. bet. secs 27 & 28 cor. secs. 27.28.33 and 34, 1/4 sec cor. bet. secs 33 & 34 – also the 1/4 sec. cors. on South boundaries of secs. 21.22.27 and 28; and I find upon Examination of pages 222 and 339 and 340 Surveyors Record No 1 that surveys were made for the purpose of reestablishing the lines between secs. 27 and 28. 27 and 34, 21 and 22, and that said surveys are incorrect, illegal and void for the following reasons

1st The survey of Mch 12th 1884 Surveyors Record No 1 page 222 – S.B. Castle one of the Chainmen was the owner of the N.E.¼ sec 28 Therefore an interested party and is barred by the statutes from performing the duties of Chainmen.

2nd That in the survey of Mch 12th 1884 page 222 Surveyors Record No 1 The 1/4 sec cor. bet secs 27 and 28 and the cor. of secs. 21.22.27 and 28 the lengths of 40.00 and 80.00 chs. are given without reference to government corners and irregardless of the position of said sec. cor. on the latitudinal lines.

3rd That in the survey of July 6th 1889 Surveyors Record No 1 pages 339 and 340 the surveyor describes the survey of March 12th 1884 page 222 of said Record and again seeks to reestablish the 1/4 sec cor bet. secs 27 and 28. and cor. of secs. 21.22 27 and 28 by measuring from the point of location for cor. of secs 27.28.33 and 34 as done in survey of Mch 12 1884 to the government corner of secs. 15.16.21 and 22. a total distance of 157.07½ chs giving 78.52½ chs. to secs 27 and 28, & 78.55 chs to secs 21 and 22. and without reference to the length of secs. 33 & 34 as I find upon careful investigation that location of secs 27.28.33 and 34 above referred to is a piece of brick deposited by the surveyor March 12 1884

4th I find upon a careful remeasurement of the distance from the corner of secs 15.16.21 and 22 (see page 12) an original Corner South to the corner of secs. 3.4.33 and 34 Tps. 13 and 14 N R 9 W, identified as an original corner, to be 237.43 chs Therefore the distances has not been equitably distributed as provided by law.

I proceed to make the following measurements towit;

From the cor. of secs. 26.27.34 and 35 (reestablished by T. McNabb Co surveyor) 80.24 to brick cor. Secs 27.28.33 & 34 (by McNabb)
From brick cor. by McNabb Mch 12" 1884, 27.28.33 & 34 " " " 80.22 " " " " 28.29.33 & 34 (by McNabb)
From brick cor. 28.29.32 & 33 " " " 80.45 " red cedar stake 29.30.31 and 32) by McNabb)
From red cedar stake cor secs. 29.30.31 and 32 " " " 79.60 " U.S. sec cor. on W. bdy of Townships
520.51

I adjourn the survey without day. April 8 1898

June 1898 The following petition was filed in my office by the signers thereof

1 May 1898

To R. Harvey County Surveyor Howard County Nebraska:

We the undersigned landowners of secs. 21.22.27.28, 33 and 34 Township 14 N. R. 9 W. Howard County Neb represent that from evidence of old settlers of Gage Valley and examination by the County Surveyor, no government corners have ever been seen in the south half of said townships and Whereas in the year 1884 and subsequent years the County Surveyor was engaged to reestablish the government corners according to law and whereas the field notes of said surveys on pages 222 and 339 and 340 Surveyors record No 1 dated March 12th 1884 and July 6th 1889 show that said surveys were not executed according to law – in this

1st That the distance of the Government Corner of sections 3.4.33 and 34 North to the Government Corner of secs. 15.16.21 and 22 was not distributed equally

2nd That the Field Notes of the survey on page 222 of said record shows that the East and West boundaries of sec 28 were given the ultimate length of 80 chains and corners established thereon without reference to any other section and to their prejudice,

3rd That in the survey of March 12 1884 one of the Chainmen S.B. Castle was an interested party being the Claimant of the North-east quarter of Section 28

4th That the field Notes on page 339 of said record shows that on July 6th 1889 the same County Surveyor again reestablished the line between secs. 27 and 28 giving said line between the section corners so established the ultimate distance of 78.52½ chains and allotting the remaining distance (to the corner of sections 15.16.21 and 22) 78.55 chs.

5th That a recent Examination by the present County Surveyor shows, the following as the respective distances towit;

From the corner of sections 3.4.33 and 34 (T.13 & 14 N) North to the reestablished corner of sections 27.28.33 & 34 – of March 12 1884 ---- 80.21 chs

LATITUDES, DEPARTURES, AND CLOSING — ERRORS — DESCRIPTION OF TRACT — ACRES — DESCRIPTION OF TRACT — ACRES

From said corner North to reestablished corner of sections 21.22.27 and 28 of July 6th 1889 78.86 "

From said corner North to the Government Corner of sections 15.16.21 & 22 ------ 78.36 "

Lines Designated	Course	Distance Chs.	Distance Lks.	Latitudes N.	Latitudes S.	Departures E.	Departures W.

Total 237.43 chs

6th That said examinations show the fact to be that there are two sets of 1/4 section corners between sections 27 and 28 and two sets of Corners representing the corner of secs. 21.22.27 and 28

7th That the surveys above cited have always been regarded by some of the interested land owners as incorrect and illegal and have ignored the lines so established and have claimed to other lines as their lawful boundaries

Now therefore – We hereby petition that a resurvey of the lines between sections 21 and 22. 27 and 28. 33 and 34 as well as the South boundaries of secs 21.22.27 and 28 be now made and the corners established according to law

Names

L. M. Reynolds
B.F. Arnold
C.C. Crouch
Jennie Starkey
John Lautenslager
H. B. Scott
Jacob Weiland

M. Short
Ora Lindermann
W.G. Lindermann
W.G. Arnold
F.P. Stone
F.R. Lindermann

NE¼ sec 22

Boundary line between Sections 21 & 22 Town 14 N., Range 9 W.

PLAT OF SURVEY

After due deliberation I arrive at the following Conclusions, towit;

1st That the U. S. Deputy Surveyor did not establish the following corners towit – The 1/4 sec. cor. bet. secs 33 and 34 Cor. of secs 27.28.33 and 34 – 1/4 sec cor bet. secs 27 and 28. The cor. of secs. 21.22.27 and 28. The 1/4 sec. cor. bet. Secs. 21 and 22 – also the 1/4 sec. cors. bet. secs 27 and 34 – 22 and 27 – 28 and 33 – 21 and 28.

2nd That the County surveyor erred in employing an interested landowner of sec 28. See Surveyors Rec No 1 page 154 in the survey of March 12 1884

3rd That the County Surveyor erred in the survey of March 12 1884 by distributing the total distance between Recognized Government Corners, unequally – giving the East boundary of sec 28 the full distance of 80.00 chains without reference to the rights of secs 21 and 22 & secs 33 and 34

4th That the County surveyor erred in the survey of July 6th 1889 by reestablishing the boundary line between sections 27 and 28 without distributing the deficiency existing between recognized Government sec Corners

5th That many of the land owners have always been dissatisfied with said surveys regarding them as unjust and illegal and have ignored said surveys by claiming to other boundaries, and petition for a resurvey.

I therefore determine to reestablish said boundary lines – and

July 23rd 1898 – This day I mail notices to all the interested land owners of secs. 21.22. 27.28.33 & 34 T. 13 N R 9 W. That on August 2nd 1898 at 1h 30m p.m. I would begin the resurvey and reestablishment of said lines –

August 2nd 1898 1h 30m I remeasure the distance from the corner of sections 15.16.21 and 22 South to the corner of secs 3.4.33 and 34 Tps. 13 and 14 N. R 9 W. and find the distance to be 237.59 chs. The difference between this measurement and the measurement of April 8th 1898 viz 237.43 chs. is 16 links: The mean is therefore 237.51 chs. This distance divided into 3 equal parts = 79.17 chs. = the length of each sec. line between said Government Corners *(Statement No 1)*

Statement No 2 From pages 237 & 238 of Surveyors Record No 1 The distance from the County line (East boundary) to the reestablished corner of sections 26.27.34 and 35 is 159.47 chs to this I add the distance from secs. 26.27.34 and 35 West to the corner of secs 25.30.31 and 36 on the west boundary of the Township = 320.51 chs Making a total of 480.33 (the length of line bet. secs 30 & 31 I supply by measurement) The length of the above sec. lines taken from the Government Field Notes is 480.22 chs.

Statement No 3 I also measure the distance from the reestablished cor. of secs. 22.23.26 and 27 by T. McNabb co. surveyor Record No 1 page 336 and find the distance to be 320.78 chs. to this I add the length of lines bet. secs. 24 and 25 – 23 and 26 = 160.04 chs. making a total of 480.82 chs. The length of the same sec. lines taken from the Government Field notes is 480.69 chs.

From the above 2nd statement I find by proportion the length of the line between secs 27 and 34 would be 80.09 chains this added to the lengths of lines between secs 25 and 36. 26 and 35 (computed) 159.96 chs which makes a total of 240.05 chs – which is the correct position for the corner of secs 27.28.33 and 34 – West from the East boundary of the Township. or 80.22 chs West from the Established by Co. Surveyor McNabb at 26.27.34 and 35

From 3rd Statement, I find by proportion the length of the line between ~~secs 24 and 25~~ 22 and 27 would be 80.14 chs. This added to the length of lines between secs. 24 and 25 – 23 and 26 (also computed) 160.04 chs. makes a total of 240.14 chains – which is the correct position for the corner of secs – 21.22.27 and 28 – or 80.14 chs West from the corner of secs. 22.23.26 and 27 established by T. McNabb page 336 Surveyors Record No 1

The foregoing are the correct Plat and Field Notes of a Survey made ____ 18__

in ____ Section ____ Township ____ North of Range ____ West,

In accordance with the above data I proceed to reestablish the boundary lines between the following sections

for

Between secs –	33 and 34 –	Recorded on page	44	of this record.	79.17 chs
"	27 and 28	"	43	"	79.17 "
"	21 and 22	"	42	"	79.17 "
"	27 and 34	"	43	"	79.17 / 80.22 "
"	28 and 33	"	44		80.24 "
"	22 and 27	"	86		80.14 "

at the request of

by Robert Harvey County Surveyor, and

Chainmen

Interested parties present

Continued on pages 42. 43. 44. 45 and 46

Robert Harvey County Surveyor.

We do solemnly swear that the foregoing Plat and Field Notes are correct and the lines designated were measured by us to the best of our knowledge and ability.

____ Chainman.

____ Chainman.

Subscribed and sworn to before me, ____ 18__

____ County Surveyor.

SURVEYOR'S RECORD.

See page 41

Boundary line between Sections 21 & 22 Town No. 14 N., Range 9 W.

33047—STATE SURVEY CO., Blank Book Makers, Stationers and Printers, Lincoln, Neb.

FIELD NOTES

From Station	Direction	Variation	Distance Chs.	Distance Lks.	To Station	Corners	Remarks
A	S. 0° 23½ E	8½ a.m. 11° 33	39	58½	H	1/4 sec. cor.	point for 1/4 sec. cor.
H			39	58½	G	Restore sec. cor.	Restore Cor. of secs. 21, 22, 27 and 28 by driving an iron bar 4½ ft. long 5/8 ins in the ground - drive an oak post on E. side - deposit 9 sickle guards (iron) and 3 pieces of brick around corner

Lines Designated	Course	Distance Chs.	Distance Lks.	Latitudes N.	Latitudes S.	Departures E.	Departures W.	Errors	Description of Tract	Acres	Description of Tract	Acres

LATITUDES, DEPARTURES, AND CLOSING

See page 41

Boundary line between Sections 21 & 22 Town 14 N., Range 9 W.

PLAT OF SURVEY

Sec 21

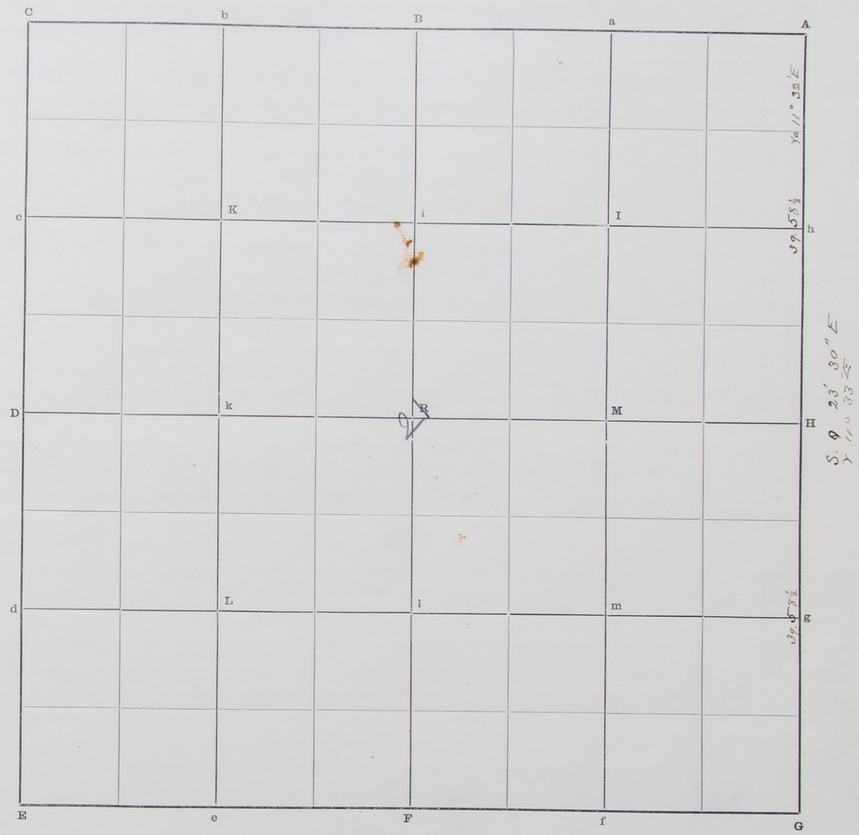

The foregoing are the correct Plat and Field Notes of a Survey made ~~August 2 & 3~~ April 8 & 9 1898 between Secs 21 and 22 ~~Section~~ Township 14 North of Range 9 West, for land owners as per petition Recorded page 41 and for County road at the request of petitioners and County Commissioners by Robert Harvey County Surveyor, and Perry McFarland and Ralph Hill Chainmen

Interested parties present B. F. Arnold Frank Arnold C. C. Crouch. B. H. Doll F. P. Stow L. M. Reynolds

Robert Harvey County Surveyor.

We do solemnly swear that the foregoing Plat and Field Notes are correct and the lines designated were measured by us to the best of our knowledge and ability.

Perry McFarland Chainman.

Ralph Hill Chainman.

Subscribed and sworn to before me, Aug 3 1898

Robert Harvey County Surveyor.

SURVEYOR'S RECORD.

See page 41 Boundary line between Sections 27 & 28 Town No. 14 N., Range 9 W.

33047—TATE JOURNAL CO., Blank Book Makers, Stationers and Printers, Lincoln, Neb.

FIELD NOTES

From Station	Direction	Variation	Distance Chs.	Distance Lks.	To Station	Corners	Remarks
A	S 0° 14' E	11° 27' E	39	58½	H	Restore 1/4 Sec. Cor.	Set an oak post 3 ft long 30 ins in the ground - deposit 6 pieces of brick around post 1 ft deep - Dig pits 18 x 18 x 15 ins deep. 3 ft N and S. of post
H	" "	"	39	58½	G	Restore sec. Cor.	Restore corner of secs. 27. 28. 33 and 34 - Drive an oak post 41 ins long 3 ft in the ground. - Around post 1 ft deep deposit 2 pieces of brick, 1 piece of cast iron 3 tin cans. 1 lump of lime in can Dig pits 12 x 12 x 15 ins deep - N.E. S.E. S.W. and N.W. 5½ ft dist from corner. - from which A cottonwood tree 6 ins diam. bears N. 70° 55' E 77½ lks dist and Marked S. 27. B.T. A. Cottonwood tree 8 ins. diam. bears S. 57° 50' E 88½ lks dist & Marked S. 34. B.T. ☞ Distance from cor to measured to center of trees.
E	S. 88° 58' E	11° 27' E	40	11	F	Restore 1/4 Sec. Cor.	Restore 1/4 sec. Cor. Drive an oak stake 3 ft long in the ground Deposit 3 pieces of brick on S. side of stake Dig pits 18 x 18 x 15 ins 3 ft E. and W. of Cor.
F	" "	"	40	11	G	sec. cor. McNable	Found stone - In place of same drive an iron rod and set stone alongside

Latitudes, Departures, and Closing						Errors		Description of Tract	Acres	Description of Tract	Acres
Lines Designated	Course	Distance Chs.	Distance Lks.	Latitudes N.	Latitudes S.	Departures E.	Departures W.				

SURVEYOR'S RECORD.

See page 41 Boundary line between Section 27 an 28 Town 14 N., Range 9 W.

PLAT OF SURVEY

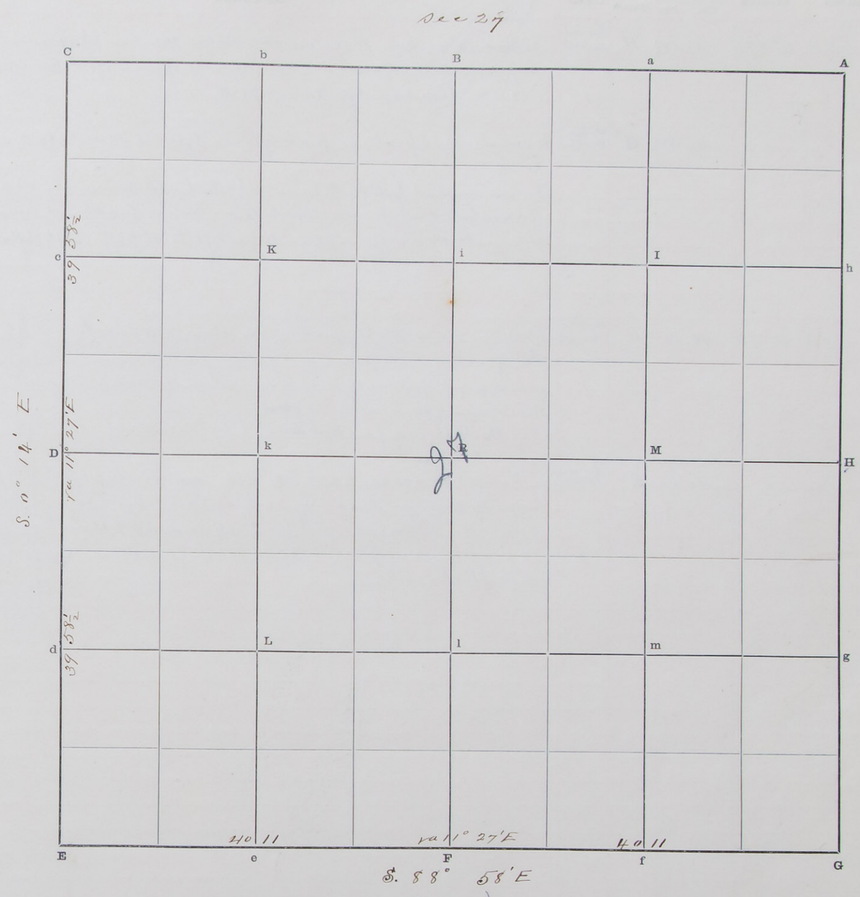

The foregoing are the correct Plat and Field Notes of a Survey made August 3rd 1898 ~~in~~ Between Sections 27 & 34 Township 14 North of Range 9 West, for land owners as per petition recorded page 41 - and for County Road at the request of petitioners by Robert Harvey County Surveyor, and Perry McFarland and Ralph Hill Chainmen

Interested parties present

Robert Harvey County Surveyor.

We do solemnly swear that the foregoing Plat and Field Notes are correct and the lines designated were measured by us to the best of our knowledge and ability.

Perry McFarland Chainman.
Ralph Hill Chainman.

Subscribed and sworn to before me, Aug 3 1898

Robert Harvey County Surveyor.

SURVEYOR'S RECORD.

See page 41

Boundary line between Sections 33 and 34 Town No. 14 N., Range 9 W.

End " " " Sections 28 and 33

33017—STATE BLANK VI. O.K. Blank Book Values, Stationery and Printing, Lincoln, Neb.

FIELD NOTES

From Station	Direction	Variation	Distance Chs.	Distance Lks.	To Station	Corners	Remarks
A	S. 0°	02' E	11° 27' E	39	58½	H	Rosin ¼ Sec Cor. Austore ¼ sec. cor. Drive an oak stake 36 ins in the ground Deposit piece of band on E and W sides of post 1 ft-deep- Dig pits 18 X 18 X 15 ins. deep 3 ft- N. & S. of post
H	"	"	"	39	58½	G	U.S. Sec. Cor. Found decayed post- in place of same drive a 1¼ inch iron pipe ins long- Found original pits N. E. S. and W. by the black sedimentary deposit Bore a hole 2 ins. diam X 18 ins deep in Center of each pit and fill with lime — Distances from post — N. pit 7 ft. E. pit 7½ ft S. pit 7½ ft. W. pit 7 ft
A	N. 88° 47' W	11° 27' E	40	12	B	Rosin ¼ Sec Cor	Drive a round Maple post 3 ins diam X 48 ins long — 3½ ft in the ground — Deposit a 5 gallon jar around the post- inside of jar deposit pieces of cast iron. pile of stone — Dig pits 18 X 18 X 15 ins- deep — 4 ft E and W of post. The bottom of jar ~~has~~ half of bottom broken out E side of post is cut inside.
B	"	"	"	40	12	C	See Cor. McNabb Found Cor. sec. 28. 29. 32 & 33 established by J. McNabb County Surveyor (See Surveyors Record Vol page 248) In place of brick drive an iron well point 1¼ ins diam X 36 ins long dig pits 12 X 12 X 15 ins deep — N. E. S and W. 4½ ft- distant and fill same with black earth.

Lines Designated	Course	Distance Chs.	Distance Lks.	Latitudes N.	Latitudes S.	Departures E.	Departures W.	Errors	Description of Tract	Acres	Description of Tract	Acres

SURVEYOR'S RECORD.

See page 41

Boundary line between Sections 33 and 34 Town 14 N., Range 9 W.

End " " " Sections 28 and 33

PLAT OF SURVEY



The foregoing are the correct Plat and Field Notes of a Survey made Aug 3rd 1895

Between Sections ~~33 & 34~~ 28 & 33 and Township 14 North of Range 9 West,

for County Road

at the request of Petitioners as per page 41 and Co. Commissioners

by Robert Harvey County Surveyor, and Perry McFarland

Ralph Hill Chainmen

Interested parties present

Robert Harvey County Surveyor.

We do solemnly swear that the foregoing Plat and Field Notes are correct and the lines designated were measured by us to the best of our knowledge and ability.

Perry McFarland Chainman.

Ralph Hill Chainman.

Subscribed and sworn to before me, Aug 3 1898

Robert Harvey County Surveyor.

SURVEYOR'S RECORD.

Boundary line between Sections 29 and 32 Town No. 14 N., Range 9 W.

35017—TATE BROS. & CO., Blank Book Makers, Stationers and Printers, Lincoln, Neb.

FIELD NOTES

From Station	Direction	Variation	Distance Chs.	Distance Lks.	To Station	Corners	Remarks
A	N 89° 41' W	11° 25' E	40	30	B	1/4 sec.	Found 1/4 sec. cor. established by J. M. Nabb County Surveyor (See Surveyors Record No 1 page 248) Which is a decayed post Through the N. side of same drive an iron shaft 1/4 ins diam x 38 ins long — This shaft has screw threads cut on lower end
B	"	"	40	45	C	Sec. cor.	Found red cedar stake established by J. M. Nabb County Surveyor (See Surveyors Record No 1 page 248)

Lines Designated	Course	Distance Chs.	Distance Lks.	Latitudes N.	Latitudes S.	Departures E.	Departures W.	Errors	Description of Tract	Acres	Description of Tract	Acres

LATITUDES, DEPARTURES, AND CLOSING

Boundary line between Sections 29 and 32 Town 14 N., Range 9 W.

PLAT OF SURVEY

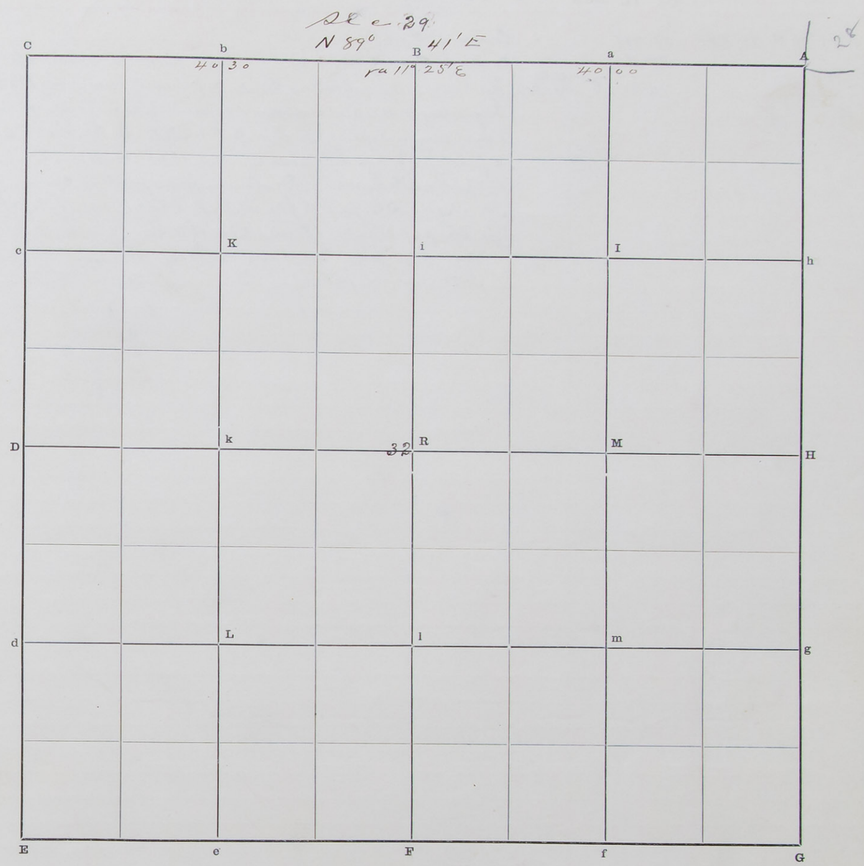

The foregoing are the correct Plat and Field Notes of a Survey made August 4th 1898

Between Section 29 and 32 Township 14 North of Range 9 West,

for County Road

at the request of County Commissioners

by Robert Harry County Surveyor, and Perry M Farland and

Ralph Hill Chainmen

Interested parties present

Robert Harry County Surveyor.

We do solemnly swear that the foregoing Plat and Field Notes are correct and the lines designated were measured by us to the best of our knowledge and ability.

Perry M Farland Chainman.

Ralph Hill Chainman.

Subscribed and sworn to before me, Aug 3 1898

Robert Harry County Surveyor.

SURVEYOR'S RECORD.

Boundary line between Sections 30 and 31 Town No. 14 N., Range 9 W.

33047—STATE JOURNAL CO., Blank Book Makers, Stationers and Printers, Lincoln, Neb.

FIELD NOTES

From Station	Direction	Variation	Distance Chs.	Distance Lks.	To Station	Corners	Remarks
10th a.m. A	N. 89° 36' W	11° 24' E	56	72½			Center of Rail Road track
			58	16			Center of County Road No. drive a stake 2x4 ins 2 ft long
			79	60	C	U.S. sec. cor.	Found red cedar stake – Drive a piece of bar iron 1½ ins x 24½ ins long along side of stake deposit a piece of arch brick 1 ft deep. Found original pits N.E. S.E. S.W. and N.W. by the black sedimentary deposit – Bore a hole 2 ins diam x 18 ins deep in center of each pit and fill with lime. Distance from post to center of N.E. pit is 7½ ft. S.E. pit 8 ft. S.W. pit 6 ft 10 ins. N.W. pit 6½ ft. The post stands 18 ins. N.W. of a straight line between N.E. and S.W. pits and 5 ins S.W. of straight line between N.W. and S.E. pits

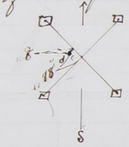

Latitudes, Departures, and Closing						Errors		Description of Tract	Acres	Description of Tract	Acres
Lines Designated	Course	Distance Chs.	Distance Lks.	Latitudes N.	Latitudes S.	Departures E.	Departures W.				

46

SURVEYOR'S RECORD.

Boundary line between Sections 30 and 31 Town 14 N., Range 9 W.

PLAT OF SURVEY

Section 31

N. 89° 36' E



The foregoing are the correct Plat and Field Notes of a Survey made August 4 1898 Between Sections 30 & 31 Township 14 North of Range 9 West,

for County Road

at the request of County Commission

by Robert Harvey County Surveyor, and Perry McFarland and Ralph Hill Chainmen

Interested parties present

Robert Harvey County Surveyor.

We do solemnly swear that the foregoing Plat and Field Notes are correct and the lines designated were measured by us to the best of our knowledge and ability.

Perry McFarland Chainman.

Ralph Hill Chainman.

Subscribed and sworn to before me, Aug 30 1898

Robert Harvey County Surveyor.

SURVEYOR'S RECORD.

Boundary line bet. Sections 6 and 7 Town No. 13 N., Range 9 W.

33047—STATE JOURNAL CO., Blank Book Makers, Stationers and Printers, Lincoln, Neb.

FIELD NOTES

From Station	Direction	Variation	Distance Chs.	Distance Lks.	To Station	Corners	Remarks
							Note I retrace the line between secs 6 and 7 and find the length of line to be 82.30 chs. I am unable to find the 1/4 sec. Cor. and therefore restore said corner by proportionate measurement. I find decayed wood – In place of same I drive a piece of channelled iron bar (⊔) 1 inch wide x 5 ft long – deposit 1 piece of brick – 1 small white stone 7 ft deep – set a white stone 13 ins long x 4 ins wide on W. side of iron rod. Find original pits NE. SE, SW and NW. by the dark sedimentary deposit – bore a hole 2 ins diam x 18 ins deep in center of each pit and fill with lime. Distance from Cor. to NE. pit is 7 ft – SE. pit 7 ft – SW pit 7 ft – W. pit 7 ft. Note the post stands 18 ins south and 4 ins E. of the center of lines drawn to opposite pits
C	S. 88° 30' E	11° 45' E	41	19	B	Restore 1/4 Cor	Restore 1/4 sec. Cor. by proportionate measurement. Dig hole 2 ft deep, deposit sandstone about 6 ins square – on top set a car coupling link – with pine post 2x4x24 ins long on S. side. Dig pits 18x18x15 ins deep 3 ft E and W. of Cor.
B	" "	"	41	11	A	U.S. sec. Cor.	For description see Record No 1 page 414

Latitudes, Departures, and Closing: Lines Designated	Course	Distance Chs.	Distance Lks.	Latitudes N.	Latitudes S.	Errors: Departures E.	Departures W.	Description of Tract	Acres	Description of Tract	Acres

SURVEYOR'S RECORD.

Boundary line between Sections 6 and 7 Town 13 N., Range 9 W.

PLAT OF SURVEY



The foregoing are the correct Plat and Field Notes of a Survey made August 8 1898 in Boundary line between Sections 6 & 7 Township 13 North of Range 9 West,

for County Road

at the request of County Commissioners

by Robert Harvey County Surveyor, and

~~Chainmen~~ Perry McFarland and Jeremiah Rock Chainmen

Interested parties present Patrick Fay

Robert Harvey County Surveyor.

We do solemnly swear that the foregoing Plat and Field Notes are correct and the lines designated were measured by us to the best of our knowledge and ability.

Perry McFarland Chainman.

Jeremiah Rock Chainman.

Subscribed and sworn to before me, Aug 10 1898

Robert Harvey County Surveyor.

SURVEYOR'S RECORD.

Boundary line between Sections 5 and 8 Town No. 13 N., Range 9 W.

33017—STARR-RAYLTON, Blank Book Makers, Stationers and Printers, Lincoln, Neb.

FIELD NOTES

From Station	Direction	Variation	Distance Chs.	Distance Lks.	To Station	Corners	Remarks
C.	N. 88° 55' E	12° 00' E	19	98			Center of A. R. track bears N. 27° W. and S. 27° E
			39	96	B	U.S. 1/4 Sec. Cor.	For description see Surveyors Rec. No. 1 page 415 on top of the brick I set a No. 8 cast iron kettle with bottom broken out. Deposit pieces of brick inside and around the post — Drive an iron buggy axle 62 ins. long (with threads on lower end and nut on upper end) through the iron kettle and through the decayed post, to level of ground — On top of kettle on N. side of post set a sandstone 8 x 7 x 2½ ins — Marked ¼ on corner of flat side
B	S. 86° 07' E	12° 00' E	41	98	A	U.S. Sec. Cor.	For description see Surveyors Record No. 1 — page 414 Drove a Railroad angle bar 22 ins long (with 4 holes) on E. side of red cedar post.

Lines Designated	Course	Distance Chs.	Distance Lks.	Latitudes N.	Latitudes S.	Departures E.	Departures W.	Errors	Description of Tract	Acres	Description of Tract	Acres

SURVEYOR'S RECORD.

Boundary line between Sections 5 and 8 Town 13 N., Range 9 W.

PLAT OF SURVEY



The foregoing are the correct Plat and Field Notes of a Survey made August 9 1898

Boundary line between Sections 5 and 8 Township 13 North of Range 9 West,

for Road purpose

at the request of County Commissioners

by Robert Harry County Surveyor, and

~~Chainmen~~ Perry McFarland & Jeremiah Rock Chainmen

Interested parties present

Robert Harry County Surveyor.

We do solemnly swear that the foregoing Plat and Field Notes are correct and the lines designated were measured by us to the best of our knowledge and ability.

Perry McFarland Chainman.

Jeremiah Rock Chainman.

Subscribed and sworn to before me, August 10 1898

Robert Harry County Surveyor.

SURVEYOR'S RECORD.

Boundary line between Sections 4 and 9 Town No. 13 N., Range 9 W.

35047—TATE JOURNAL CO., Blank Book Makers, Stationers and Printers, Lincoln, Neb.

FIELD NOTES

From Station	Direction	Variation	Distance Chs.	Distance Lks.	To Station	Corners	Remarks
1h 30m p.m. C							Note The 1/4 sec. cor. between Secs 4 and 9 was established Nov. 25 1891 – On the ---- day of July 1894 the original corner was found (Surveyors Rec. No 1 page 415) rendering the survey of this line incorrect and void. I therefore run a the line from the original Govt. cor. at "C" to the Govt. cor. at "A" and equidistant and on straight line re establish the 1/4 sec. cor. or moving the old cor. East 18 ins. and N. 18 ins. The line so established is as follows:
C	N. 89° 47' E	11° 45' E	39	47½	B	1/4 cor. Restored	Dig hole 2 ft deep In bottom set 2 cast iron tubular cylinders on on top of the other – then a wagon wheel thimble on top of the cylinders – deposit pcs of stone around cylinders – Set a sandstone on N. side marked 1/4 on N. side – drive 2 iron bars 1 1/4 ins wide x 42 ins long down through the cylinders One bar has 5 holes – the other 2 holes.
B	" "	"	39	47½	A	U.S.S. cor.	Found piece of decayed post – pieces of stone and brick – In place of the decayed post drive an iron pipe 3/4 ins diam x 42 ins long – through an iron wagon wheel thimble which I set 2 ft deep Around same deposit stone and brick Found original pits by the dark sedimentary deposits – bore a hole 2 ins diam x 18 ins deep in center of each pit and fill with lime Distance from post to N. pit is 7½ ft – E. pit 6½ ft – S. pit 7 ft and W. pit 7½ ft.

Lines Designated	Course	Distance Chs.	Distance Lks.	Latitudes N.	Latitudes S.	Departures E.	Departures W.	Description of Tract	Acres	Description of Tract	Acres

LATITUDES, DEPARTURES, AND CLOSING — ERRORS

SURVEYOR'S RECORD.

Boundary line between Sections 4 and 9 Town 13 N., Range 9 W.

PLAT OF SURVEY

Section 4



The foregoing are the correct Plat and Field Notes of a Survey made August 9 1898 Boundary line between Sections 4 and 9 Township 13 North of Range 9 West,

for Road purpose

at the request of County Commissioners

by Robert Harvey County Surveyor, and

~~Chainmen~~ Perry McFarland and F. E. Harvey, Chainmen

Interested parties present

Robert Harvey County Surveyor.

We do solemnly swear that the foregoing Plat and Field Notes are correct and the lines designated were measured by us to the best of our knowledge and ability.

Perry McFarland Chainman.

F. E. Harvey Chainman.

Subscribed and sworn to before me, August 10 1898

Robert Harvey County Surveyor.

SURVEYOR'S RECORD.

Boundary line between Sections 3 and 10 Town No. 13 N., Range 9 W.

35047—STATE JOURNAL CO., Blank Book Makers, Stationers and Printers, Lincoln, Neb.

FIELD NOTES

From Station	Direction	Variation	Distance Chs.	Distance Lks.	To Station	Corners	Remarks
5th a.m. C	N 89° 42' E	11° 40' E	40	01	B	U.S. ¼ sec. Cor.	Found decayed post with charcoal — In place of same drive an iron rod 1 in. diam × 36 ins long. has a ¼ inch iron rivet projecting about 3 ins above lower end — deposit pieces of broken brick and pieces of broken wheels and wagon axle skeins around post. Found original pits E. and W. by the dark sedimentary deposit. In center of each pit bore a 2 inch hole × 18 ins deep and fill with lime. Distance from post to E. pit is 6 ft — West pit 6 ft
10th a.m. B	N 89° 40' E	11° 20	39	98	A	U.S. sec. Cor.	Found indications of charcoal and decayed wood — In place of same drive an iron pipe 1 in. diam. × 3 ft long — deposit a small white stone on N. side and set a wagon hub with iron thimble and 5 iron bands over the iron rod (i.e.) iron rod is inside of hub — Found original pits N. E. S and W. by the black sedimentary deposit. Bore a hole 2 ins diam × 18 ins deep in center of each pit and fill with lime. Distance from post to center of N. pit is 7¾ ft — E pit is 6¾ ft — S pit 7¼ ft — W. pit 6½ ft.

Latitudes, Departures, and Closing						Errors		Description of Tract	Acres	Description of Tract	Acres
Lines Designated	Course	Distance Chs.	Distance Lks.	Latitudes N.	Latitudes S.	Departures E.	Departures W.				

SURVEYOR'S RECORD.

50

Boundary line between Sections 3 and 10 Town 13 N., Range 9 W.

PLAT OF SURVEY

Section 3

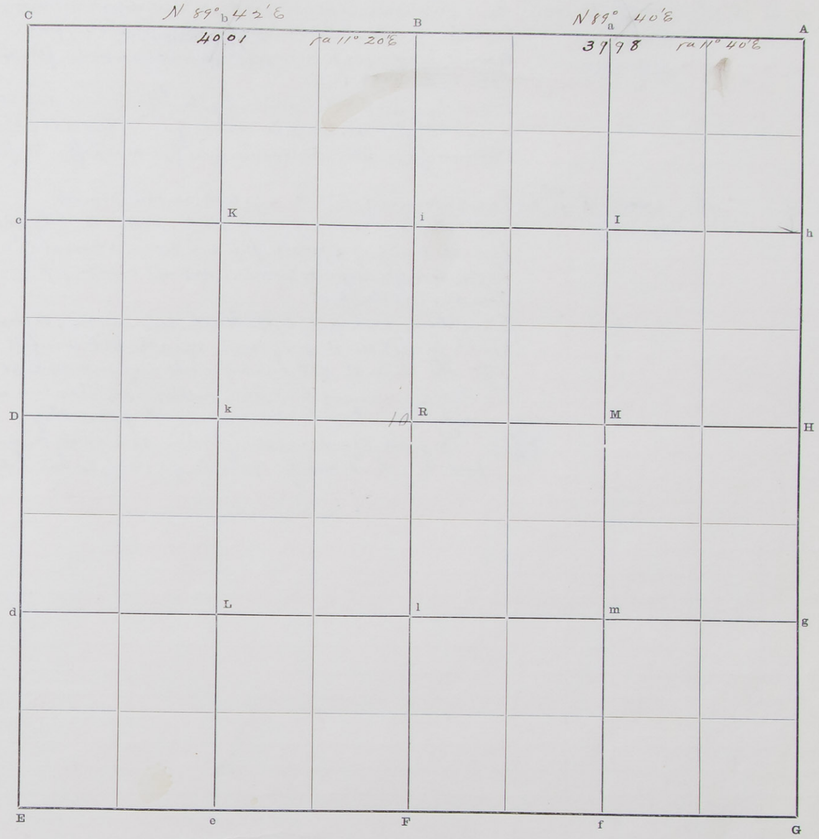

The foregoing are the correct Plat and Field Notes of a Survey made August 10 1898 Boundary line between Sections 3 and 10 Township 13 North of Range 9 West, for Road purpose at the request of County Commissioner by Robert Harvey County Surveyor, and Chainmen Perry McFarland and Jeremiah Rock Chainmen

Interested parties present

Robert Harvey County Surveyor.

We do solemnly swear that the foregoing Plat and Field Notes are correct and the lines designated were measured by us to the best of our knowledge and ability.

Perry McFarland Chainman.

Jeremiah Rock Chainman.

Subscribed and sworn to before me, August 10 1898

Robert Harvey County Surveyor.

SURVEYOR'S RECORD.

Boundary line between Sections 2 and 11 Town No. 13 N., Range 9 W.

33047—STATE JOURNAL CO., Blank Book Makers, Stationers and Printers, Lincoln, Neb.

FIELD NOTES

From Station	Direction	Variation	Distance Chs.	Lks.	To Station	Corners	Remarks
C	N 86° 41' E	11° 15' E	~~39 94½~~ 38 94½		B	U S ¼ sec. Cor.	Found indications of original post – dark deposit and decayed post and fine coal. Driver an iron rod 1⅛ ins diam x 34 ins long in place of post. Deposit crockery – 9 pieces of brick around iron post. fill the square dug hole with black earth. Found the original pits E and W. by the black sedimentary deposit – bore a 2 inch hole 18 ins. deep in center of each pit and fill with lime. Distance from post to center of E. pit is 5½ ft – W. pit 5½ ft
B	S. 88° 59' E	11° 15' E	~~39 95½~~ 38 95½		A	U.S. sec. Cor.	Found decayed stake with ½ of a brick buried beneath. Found the E. and W. W. pits out of proper distance. I therefore measure from the center of opposite pits and driver a ¾ inch iron rod 32 ins long – inside of a wagon axle skein – deposit crockery pieces of brick and iron around the post. Found the original pits by the black sedimentary deposit – Bore a 2 inch hole x 18 ins deep in center of each pit and fill with lime. The South pit has been all dug out except a black margin around the N. side and shows pit to have been about 2 ft in diameter – hole has been filled with yellow clay. The post stands on straight line N & S. with center of pits but E. & W. it stands 19 ins S. of a straight line between center of pits

Latitudes, Departures, and Closing						Errors		Description of Tract	Acres	Description of Tract	Acres
Lines Designated	Course	Distance Chs.	Lks.	Latitudes N.	S.	Departures E.	W.				

51

SURVEYOR'S RECORD.

Boundary line between Sections 2 and 11 Town 13 N., Range 9 W.

PLAT OF SURVEY



The foregoing are the correct Plat and Field Notes of a Survey made August 10 1898 Boundary line between Sections 2 and 11 Township 13 North of Range 9 West,

for Road purposes

at the request of County Commissioners

by Robert Harvey County Surveyor, and

~~Chainmen~~ Perry McFarland & Jeremiah Rock Chainmen

Interested parties present

Robert Harvey County Surveyor.

We do solemnly swear that the foregoing Plat and Field Notes are correct and the lines designated were measured by us to the best of our knowledge and ability.

Perry McFarland Chainman.

Jeremiah Rock Chainman.

Subscribed and sworn to before me, August 10 1898

Robert Harvey County Surveyor.

SURVEYOR'S RECORD.

Boundary line between Sections 1 and 12 Town No. 13 N., Range 9 W.

23047—STATE JOURNAL CO., Blank Book Makers, Stationers and Printers, Lincoln, Neb.

FIELD NOTES

From Station	Direction	Variation	Distance Chs.	Distance Lks.	To Station	Corners	Remarks
C	S 89° 43' E	11° 20' E	39	98	B	1/4 cor.	Found decayed stake – Drive an iron bar 1 1/4 ins wide 1/2 ins thick x 30 ins long (with a hole near each end) in place of decayed stake deposit cast iron wheel (No. 364) on E. side – 1 piece of stone grate on W. side – 3 pieces of castings – crockery – small stone. Found original pits E. and W. by the black sedimentary deposit – Bore a hole 2 ins diam x 18 ins deep in center of each pit and fill with lime – Distance from post to center of E. pit is – ft – W. pit – ft
B	S 89° 34' E	11° 20' E	40	65	A	U.S. sec. cor.	Found a cast iron (dia ▬) set on end in large mound of earth – on E. side of iron – drive an iron pipe 1 1/4 ins diam. x 42 ins long dig hole 15 ins deep – 18 ins deep deposit 1 piece of bevel gear wheel – 13 small stone fill hole with black earth. Found original pits N.E., S.E., S.W. and N.W. by the dark sedimentary deposit – Bore a hole 2 ins diam 18 ins deep in center of each pit and fill with lime. Distance from post to center of N.E. pit is 6 ft. S.E. pit 6 ft S.W. pit 6 ft N.W. pit 8 ft.

Lines Designated	Course	Distance Chs.	Distance Lks.	Latitudes N.	Latitudes S.	Departures E.	Departures W.	Errors	Description of Tract	Acres	Description of Tract	Acres

Boundary line between Sections 1 and 12 Town 13 N., Range 9 W.

PLAT OF SURVEY

Section 1

The foregoing are the correct Plat and Field Notes of a Survey made August 11 1898

Boundary line between Sections 1 and 12 Township 13 North of Range 9 West,

for road purposes

at the request of County Commissioners

by Robert Harvey County Surveyor, and

~~Chainmen~~ Perry McFarland & Jeremiah Rock Chainmen

Interested parties present

Robert Harvey County Surveyor.

We do solemnly swear that the foregoing Plat and Field Notes are correct and the lines designated were measured by us to the best of our knowledge and ability.

Perry McFarland Chainman.

Jeremiah Rock Chainman.

Subscribed and sworn to before me, August 10 1898.

Robert Harvey County Surveyor.

SURVEYOR'S RECORD.

and 1 acre for school District No 2

Section 19 Town No. 15 N., Range 10 W.

33017—STATE JOURNAL CO., Blank Book Makers, Stationers and Printers, Lincoln, Neb.

FIELD NOTES

From Station	Direction	Variation	Distance Chs.	Distance Lks.	To Station	Corners	Remarks
C.						U.S. sec Cor	Found stake on N. side, in place of post – drove a 1¼ inch iron pipe in hole in place of stake, found original nail NE SE, SW and NW by the black Sedimentary deposit – Bored hole 2" diam x 18" deep in center of each post and fill with lime – Distance from Cor. to center of NE post is 7 ft – E. post 7 ft. S.W. post 7½ ft. N.W. post 7½ ft.
D.						1/4 U.S. sec Cor	Found decayed post alone on W. side. In place of post, Set an iron patent wheel & shaft – 2.3" long with small block cap wheel on upper end – filled in with earth around shaft – then deposit 4 pieces of brick – stone on W. side. Found original pits N. and S. 12 feet apart – by the black Sedimentary deposit – Bored a hole 2" diam x 18" deep in center of each post and fill with lime – Distance from Cor. to N. pit is 5½ ft – S. pit 6½ ft.
E.						U.S. sec Cor	No post found – Found Original pits N.E. & S. (N. pit worn out) by the Sand & Sedimentary deposit – Bored a hole 2" diam x 18" deep in center of each pit and fill with lime – Distance from Corner to N. pit is ft – E. pit ft – S. pit ft – W. pit ft – On a straight line with center of N. and S. pits and equi distant – Set a 3/4 inch iron rod with metal base and small metal top – fill hole with black earth 1 ft deep – deposit brick around post –
F.						1/4 sec Cor Kendall	Found Oak Stake See Survey of sec 30 by Geo. J. Kendall Co Surveyor Record No 8 page 100 – Bored a square on N. side of center – pit 6 ft west – Deposit a brick marked S on N. side on bed a brick on end on E. and W. sides – a Pan stone 10 x 6 ins. on top marked S. K. – Drive an iron bar 24 ins long on N. side – dig pits 13 x 18 & 16" deep – 3 ft. E & W. of Cor.
G						U.S. sec Cor	Found a white Cedar stake in place of same drive an iron rod 3/4 inch diam x 43" long with a Square heading lower end – deposit 13 pieces of brick around post – fill black earth around brick – Bored a 2 inch hole 18 ins deep over top of original pits found N. E. S. and W. (W. pit is very black and clay) – Distance from Cor. to N. pits 6½ ft – E. pit 8½ ft – S. pit 7½ ft – W. pit 7 ft.
A						U.S. sec Cor	Found decayed Willow stake – Set a 3/4 inch iron rod 30 inches long with Metal base and top in place of stake – deposit 18 pieces of brick around post and fill around brick with black earth (left hole in that clay under post with black earth) Found original pits N.E. S. & W. by the black Sedimentary deposit – bored a hole 2 ins diam x 15 ins deep in center of each pit – Distance from center of post to 6½ ft – E. pit 6½ ft. S. pit 7 ft – W. pit 8 ft 2 ins.
B						1/4 U.S. sec Cor	No post found – Found Original E and W. (12½ ft apart) by the black Sedimentary deposit – on both each pit bored a hole 2 ins. diam x 18 ins deep – on line and equi distant between center of pits – drove an iron gun barrel 33 ins long – and deposit 12 pieces of brick around same 1 ft deep. – Distance from post to center of each pit is 6½ ft.
						Note	The 1/4 sec Cor. between sec 19 and 20 cannot be found & therefore run from Cor. of Secs. 19, 20, 29 and 30 to the Cor. of Secs. 17, 18, 19 and 20. The course is N. 1° 25' W and Distance 37.14 chs & therefore re-establish the 1/4 Cor. Equi distant and on line between said sec Cors as follows
G	N. 1°	25' W	12° 05' E	41	07	H	Position 1/4 sec Cor Dig a square hole 2 ft deep – Set an iron rod 3/4 inch diam x 30 in long with Metal base and top – deposit 12 pieces of brick around same – Dig pits 18 x 18 x 15 ins deep – 3 ft N. and S. of Corner
H	"	"	"	29	58		Center of R. R. track
	"	"	"	41	07	A	U.S. sec Cor
H	S. 89°	15' W	12° 05' E	0	75		Ravine Course N.
				6	10		Ravine Course N.
				9	65		Ravine Course N.
				33	55		Ravine Course N.
				40	22	R	Established when N. & S. cor. line is run
R	"	"	"	7	00		Ravine Course N
				13	85		Top of hill
				15	75		Ravine Course N
				22	75		Ravine Course N
				37	24	D	U.S. 1/4 sec Cor.
F	N. 1°	29' W	12° 05' E	18	35		Ravine Course N.
				21	00		Top of ridge bears NW & SE
				22	40		Ravine Course NW
				27	90		Top of bluff bears NW and SE
				40	63	R	Center 1/4 sec Drive an iron pipe 1¼ ins diam x 49 ins long – deposit a brick on N. side mark S R with pieces of brick 1 ft deep
R	"	"	"	10	00		Top of bluff 12 ft high bears NW and SE
	"	"	"	17	60		Dry Creek Course S.E.
	"	"	"	21	28½	i	1/16 Cor. Drive a 3/4 inch iron rod 30 ins long – Set a R.R. car link (iron) on E. side – dig pits 18 x 24 x 15 ins deep N. and S. 3 ft distant
i	"	"	"	18	94½		Center of R.R. track
				21	28½	B	1/4 U.S. sec. Cor.

Lines Designated	Course	Distance Chs.	Distance Lks.	Latitudes N.	Latitudes S.	Departures E.	Departures W.	Errors	Description of Tract	Acres	Description of Tract	Acres

Survey of 1 acre for school site – School District No. 2

Begin at a point S. 89° 15' W. 50 links distant from the center of sec. 19 and on the E. and W. Quarter line. Thence

Sta.		chs			
1.	S. 89° 15' W	2 50	to Sta	2	Drive an iron rod 2 ins wide x 25 ins long – with 3 brick around same
2.	S 1° 29' E	4 00	"	3	Drive an iron rod 2 ins wide x 34½ ins long 2 brick around same
3.	N. 89° 15' E	2 50	"	4	Set a wagon skein in center drive iron rod
4.	N 1° 29' W	4 00	"	1	to place of beginning – and contains 1 acre

SURVEYOR'S RECORD.

and 1 acre for School District No 2

Section 19 Town 15 N., Range 10 W.

PLAT OF SURVEY

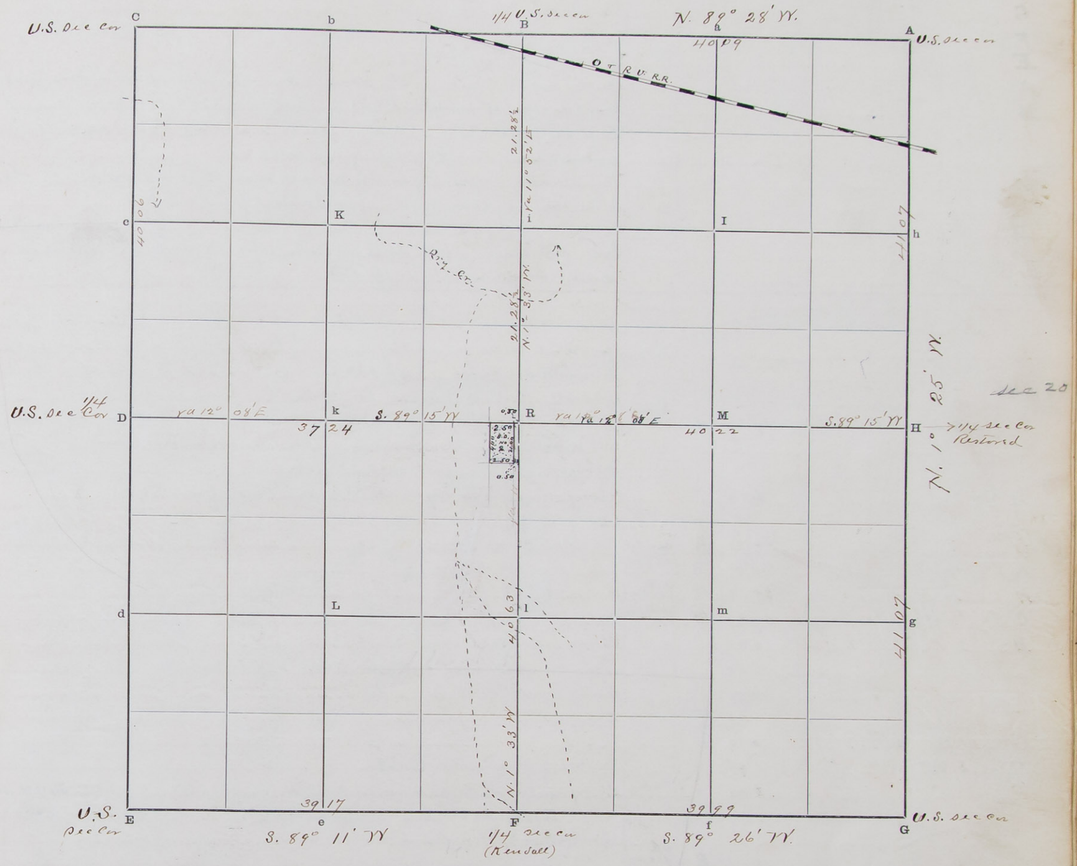

The foregoing are the correct Plat and Field Notes of a Survey made August 12, 13 1898

in 19 Section 19 Township 15 North of Range 10 West,

for School District No 2

at the request of School Board of District No 2

by Robert Harvey County Surveyor, and F. E. Harvey and Percy McFarland Chainmen

Interested parties present

Robert Harvey County Surveyor.

We do solemnly swear that the foregoing Plat and Field Notes are correct and the lines designated were measured by us to the best of our knowledge and ability.

F. E. Harvey Chainman.

Percy McFarland Chainman.

Subscribed and sworn to before me, August 15 1898

Robert Harvey County Surveyor.

SURVEYOR'S RECORD.

Section 18 Town No. 15 N., Range 10 W.

33047—STATE JOURNAL CO., Blank Book Makers, Stationers and Printers, Lincoln, Neb.

FIELD NOTES

Description of corners

From Station	Direction	Variation	Distance Chs.	Distance Lks.	To Station	Corners	Remarks
G							See description page 53
F							" " " 53
E							" " " 53
A							" " " 27 and 301 Found stone on top of iron kettle - pits S E & W
B							Found decayed stake - pits E. and W. Restored by T. McNabb Co Surveyor No Record In place of stake set a white stone 18"x6"x6" marked 1/4 on N. Side set a red cedar post on S. side of stone 2 1/2 ft deep - found pits E & W.
C							Found brick in mound of earth - Set brick on end 18 ins deep - on top set a white stone 15 ins long x 6 ins square - found original pits N. and E.
D							Found original pits N. and S. by the sedimentary deposit Equidistant and on line with center of pits drive an iron pipe 1 1/4 ins diam. x 60 ins long deposit brick around pipe 1 ft deep.
							Note - Not being able to find the original 1/4 sec. cor. between secs 17 and 18 I proceed to restore the same by running the line between said secs. and find the distance to be 78.42 chs from Station "G" to "A" therefore the position for the 1/4 sec. cor. will be 39.21 chs. from each station.
3 p.m. G	N. 3° 04' E	12° 15' E	39	21	H	Restore 1/4 sec. cor.	Drive a stake 18" long 30 ins into the ground on top set a small limestone - on top set a small sandstone - on top set a irregular about 12 ins square with dark blue stones in the formation marked 1/4 on W. side
H	" "	"	40	0			Along sloping washed sandy bank to water line - bears E & W
							Left bank of River bears E & W
			39	21	A	Sec. Cor.	See station "A" above
A	West		40	01	B	1/4 sec. cor.	See station "B" above
B	"		38	12	C	U.S. sec. cor.	see station "C" above
C	South		39	99	D	U.S. 1/4 sec. cor.	See Station "D" above
D	S. 0° 24' E		10	20			Leave brush and enter sandy bar
			12	50			Leave bar 3 ft high and enter river bears E and W.
			19	70			Right bank of River
			40	10	E	U.S. sec. cor.	See description page 53
G	N. 89° 24' W	12° 15' E	40	10	F		
F	S. 84° 16' W	12° 20' E	6	96			Center of R. Railroad track
			18	09	e	1/16 cor.	By proportionate measurement (Govt measure 38.56: my measurement 34.84 so is 20.00 to 18.09 chs the distance from Station "F" set a sandstone 15x3x2 ins marked 1/16 on N. side - deposit a small sandstone and 1 piece of lime.
e	" "	"	16	75	E	U.S. sec. cor.	
F	N 3° 08' E	12° 15' E	34	45			Right bank of River and enter sandbar
			37	70	R		In River
R	" "	"					Left bank of River
8 a.m. Aug 24	" "	"	39	61	B	1/4 sec. cor.	See station "B" above
D	N 88 22' E	12° 25' E	25	70			Left bank of River
			37	40	R	center of sec.	In the River - drive stake for temporary corner
R	" "	"	9	00			Leave bar and ascend right bank
	" "	"	40	06	H	1/4 sec. cor.	

LATITUDES, DEPARTURES, AND CLOSING

Continued on page 55

Lines Designated	Course	Distance Chs.	Distance Lks.	Latitudes N.	Latitudes S.	Departures E.	Departures W.	Errors	Description of Tract	Acres	Description of Tract	Acres

SURVEYOR'S RECORD.

Section 18 Town 15 N., Range 10 W.

PLAT OF SURVEY

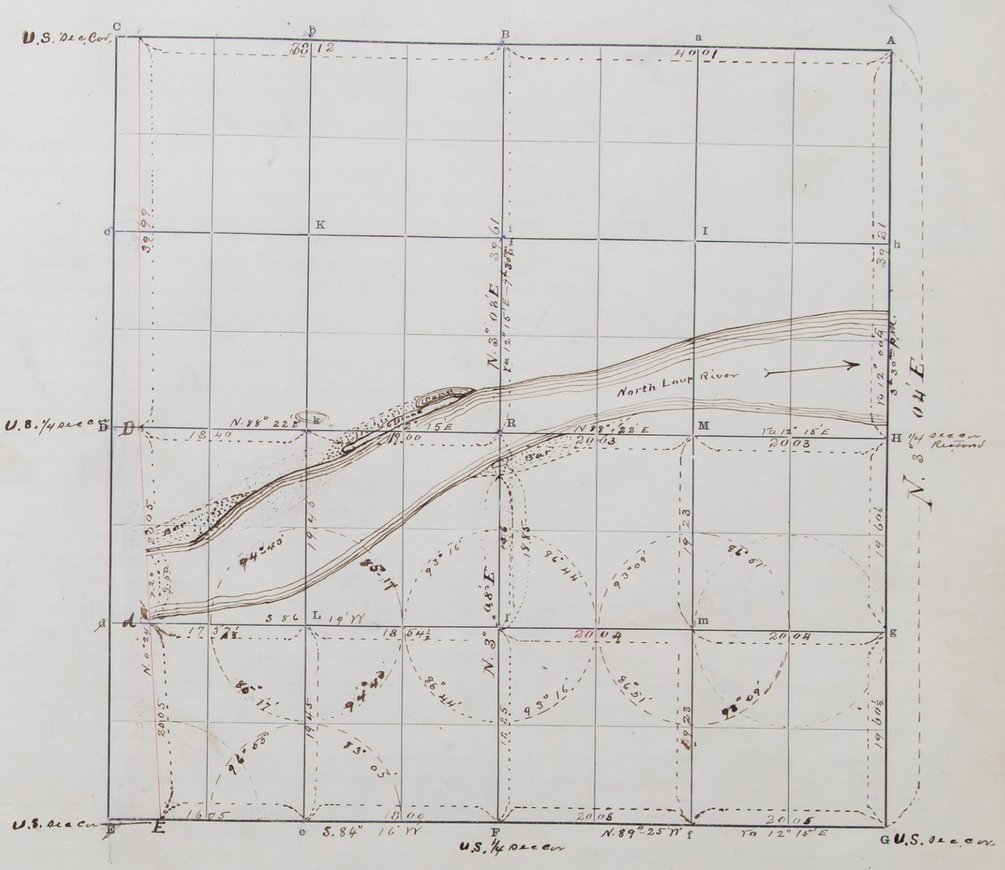

The foregoing are the correct Plat and Field Notes of a Survey made August 22 23 24 25 1898

in Section 18 Township 15 North of Range 10 West,

for Flora Ward ~~and~~

at the request of Flora Ward

by Robert Harvey County Surveyor, and Perry McFarland and Lawrence Wall Chainmen

Interested parties present

Continued on page 55

Robert Harvey County Surveyor.

We do solemnly swear that the foregoing Plat and Field Notes are correct and the lines designated were measured by us to the best of our knowledge and ability.

Perry McFarland Chainman.

Lawrence Wall Chainman.

Subscribed and sworn to before me, August 27th 1898

Robert Harvey County Surveyor.

SURVEYOR'S RECORD.

Continued from page 54 Section 18 Town No. 15 N., Range 10 W.

35047—STATE JOURNAL CO., Blank Book Makers, Stationers and Printers, Lincoln, Neb.

FIELD NOTES

From Station	Direction	Variation	Distance Chs.	Distance Lks.	To Station	Corners	Remarks
2 to M. Aug 25							
G	N 3° 04' E	12°-15	19	60½	g	1/16 cor	Deposit-sand stone 12 ins deep - on top set a sandstone x x ins marked 1/16 on W. side dig pits 16"x16"x16" ins deep 3 ft N. and S. of corner
g	" "	"	19	60½	H	1/4 sec cor	
G	N. 89° 24' W	"	20	05	f	1/16 cor.	Dig hole 24 ins deep - deposit iron teakettle (with bottom broken out) set a white cedar post through the kettle into ground 6 ins deep - on kettle set a brick on end on S. side of post marked 1/16 on N. side - a brick on end on N. side - deposit 3 pieces of lime mortar - dig pits 16x16x16 ins 3 ft E. & W. of cor.
f	" "	"	29	30			Dry Creek course N.
			20	05	F	1/4 US section	
F	N 3° 08' E	12° 25' E	18	85	l	1/16 cor.	Deposit a small sandstone 12 ins deep - on top set a sandstone 18 x 7 x 3 ins marked 1/16 on W. side - and a cross (+) on top - dig pits 16 x 16 x 16 ins N. and S. of stone 3 ft distant
l	" " "		15	60	X		Right Bank of Run set a sandstone and dim a stake 2 ft deep - pit 3 ft S.
	" " "		18	85	R	center of sec	In the River
R	N. 88° 22' E	12° 25' E	20	03	m	1/16 cor	Set an ash stake 3½ ins diam 2½ ft deep - set a sandstone on S. side marked 1/16 on N. side dig pits 16 x 16 x 16 ins E. and W. of cor 3 ft distant
m	" " "		20	03	H	1/4 sec cor.	
f	N. 3° 06' E	12 20' E	2	60			Foot of bluff bears E. & W. enter flat land
			19	23	M	1/16 cor	
M	" " "		19	23	m	1/16 cor	
g	N. 89° 29' W	"	20	04	M	1/16 cor	Deposit a sandstone 12 ins deep. (marked 1/16) on top set a sandstone 13 x 10 x 1½ ins marked 1/16 on W. side - a cross (+) on top
M	" " "		20	04	l	1/16 cor	
E	N 0° 45' W	12° 20' E					Center of Rail Road Track
			20	05	d	1/16 cor	Deposit a small sandstone about 4 ins thick marked 1/16 on upper side - on top set a sandstone 12 x 7 x 1¾ ins thick marked 1/16 on W. side - dig pits 16 x 16 x 16 ins N. and S. of stone 3 ft distant
d	" "		0	30			Right bank of river
			27	55			Sand bar 3 ft high
			29	85			Enter willow brush
			20	05	D	1/4 US section	
D	N 38° 22' E	12° 25' E	18	40	k	1/16 cor	Set a red willow post 3½ ins diam x 24 ins in the ground - 18 ins above ground marked 1/16 dig pits 16 x 16 x 16 ins 3 ft E. and W. of post
k	" " "		8	30			Left bank - enter river from low bar
	" " "		19	00	R	center of sec	In the River
e	N. 0 45 E	12 20' E	3	50			Center of Railroad track
			19	47	L	1/16 cor marked 8 ins	
L	" " "		3	60			Right bank of River - Enter River
			16	27			Left bank of River - Enter brush
			19	47	k	1/16 cor center of	
l	S. 86° 19' W	"	18	54½	L	S.W.	Dig a hole into the black earth set a small sandstone (marked 1/16) on top set an irregular stone about 12 ins square marked 1/16 - with a cross (+) on top dig pits 16 x 16 x 16 ins 3 ft N. E. S. and W. of stone fill to top of the pit with white sand.
L	"		17	54½	d	1/16 cor	

LATITUDES, DEPARTURES, AND CLOSING

Lines Designated	Course	Distance Chs.	Distance Lks.	Latitudes N.	Latitudes S.	Departures E.	Departures W.	Errors	Description of Tract	Acres	Description of Tract	Acres

SURVEYOR'S RECORD.

Continued from page 54 Section 18 Town 15 N., Range 10 W.

PLAT OF SURVEY



The foregoing are the correct Plat and Field Notes of a Survey made August 22, 23, 24 & 25th 1898

in Section 19 Township 15 North of Range 10 West,

for Flora Ward

at the request of Flora Ward

by Robert Harry County Surveyor, and Perry McFarland and Lawrence Wall Chainmen

Interested parties present Flora Ward & her husband Isaac Ward & Patrick Simmons

Robert Harry County Surveyor.

We do solemnly swear that the foregoing Plat and Field Notes are correct and the lines designated were measured by us to the best of our knowledge and ability.

Perry McFarland Chainman.

Lawrence Wall Chainman.

Subscribed and sworn to before me, August 27 1898

Robert Harry County Surveyor.

SURVEYOR'S RECORD.

N. W.⁴ Section 19 Town No. 15 N., Range 10 W.

33047—STATE JOURNAL CO., Blank Book Makers, Stationers and Printers, Lincoln, Neb.

FIELD NOTES

From Station	Direction	Variation	Distance Chs.	Distance Lks.	To Station	Corners	Remarks
C	S	11° 45' E	7	60			Dry Creek Course E.
			19	99½	C	1/16 cor.	Found a white stake and a long narrow stone 4 ins w. of line on E. side of stone I set a sandstone x x ins marked ½ on W. side – dig pits 16"x16 x 16 ins deep 3 ft N and S. of cor.
c	" "	"	13	20			Ravine course N.E.
			19	99½	D	U.S. 1/4 sec cor.	
c			5	15			Same Dry Creek Course S.
			12	22			same Dry Creek Course N.E.
			24	70			W. side of water hole in same Dry Creek Course S.
			25	30			E. side of same
			36	04	i	1/16 cor.	For description see page 53

Latitudes, Departures, and Closing						Errors		Description of Tract	Acres	Description of Tract	Acres
Lines Designated	Course	Distance Chs.	Distance Lks.	Latitudes N.	Latitudes S.	Departures E.	Departures W.				

SURVEYOR'S RECORD.

56

N. W.⁴ Section 19 Town 15 N., Range 10 W.

PLAT OF SURVEY

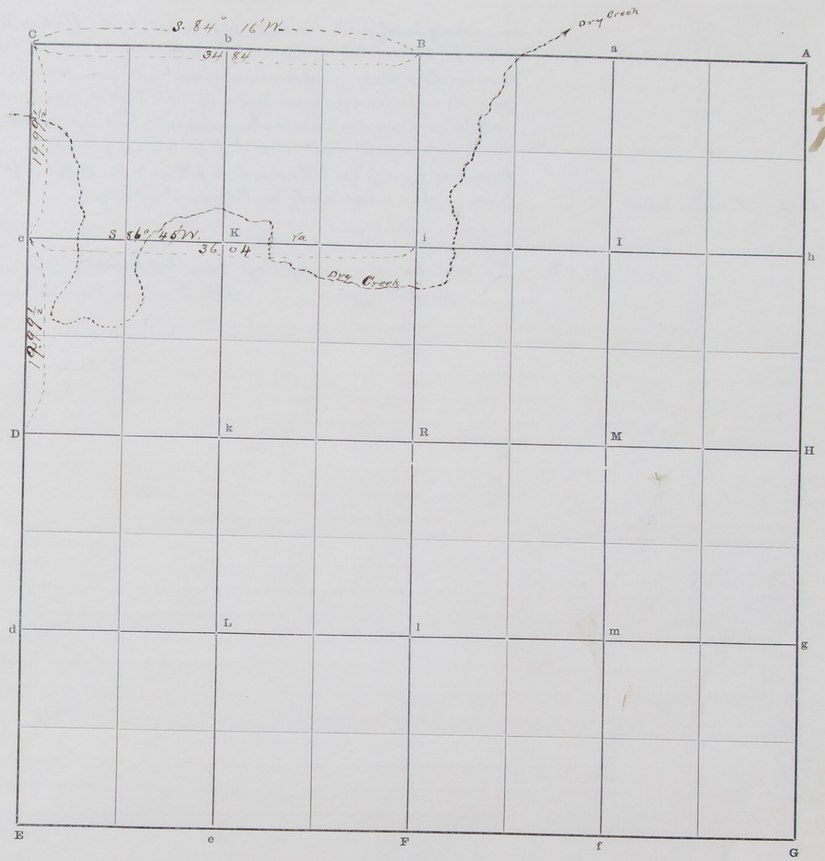

The foregoing are the correct Plat and Field Notes of a Survey made August 25 and 26 1898 ~~in~~ N. W.⁴ Section 19 Township 15 North of Range 10 West,

for Patrick Minnoughan & Ward

at the request of Patrick Minnoughan & Flora Ward

by Robert Harvey County Surveyor, and Perry McFarland & Lawrence Wall Chainmen

Interested parties present Patrick Minnoughan & Flora Ward

Robert Harvey County Surveyor.

We do solemnly swear that the foregoing Plat and Field Notes are correct and the lines designated were measured by us to the best of our knowledge and ability.

Perry McFarland Chainman.

Lawrence Wall Chainman.

Subscribed and sworn to before me, Aug 26 1898

Robert Harvey County Surveyor.

SURVEYOR'S RECORD.

N. & S. 2r. line Section 30 Town No. 15 N., Range 10 W.

23047—STATE BOOK MFG. CO., Indian Book Makers, Stationers and Printers, Lincoln, Neb.

FIELD NOTES

From Station	Direction	Variation	Distance Chs.	Distance Lks.	To Station	Corners	Remarks
F							Found Original pits E. and W. (13 ft apart) by the black sedimentary deposit. Bore a hole 2" diam x 18" deep in center of each pit and fill with lime. Found an Oak stake and a pine stake 4" North – The pine stake is decayed and is on a straight line between center of pits. In place of same drive an iron Well point 2½ ins diam x 30 ins long – deposit a brick marked ¼ on N. side of pipe 15 ins deep – deposit brick around pipe to top of ground – Distance from pipe to center of E. pit is 7 ft – W. pit 6 ft.
	N. 1° 00' E	12° 05' E	39	40	R		Center of sec. established by Geo. F. Kendall Co. Surveyor 1898 Surveyors Record No 1 page
R	N. 0° 56' E	"	40	20			Center of Drain Course N.W.
	" "		40	26	B	¼	Found an Oak stake and pit 6 ft West – Established by Geo F Kendall Co. Surveyor 1898 Surveyors Record No 1 page

Latitudes, Departures, and Closing								Errors		Description of Tract	Acres	Description of Tract	Acres
Lines Designated	Course	Distance Chs.	Distance Lks.	Latitudes N.	Latitudes S.	Departures E.	Departures W.						

SURVEYOR'S RECORD.

N. & S. 2r. line Section 30 Town 15 N., Range 10 W.

PLAT OF SURVEY

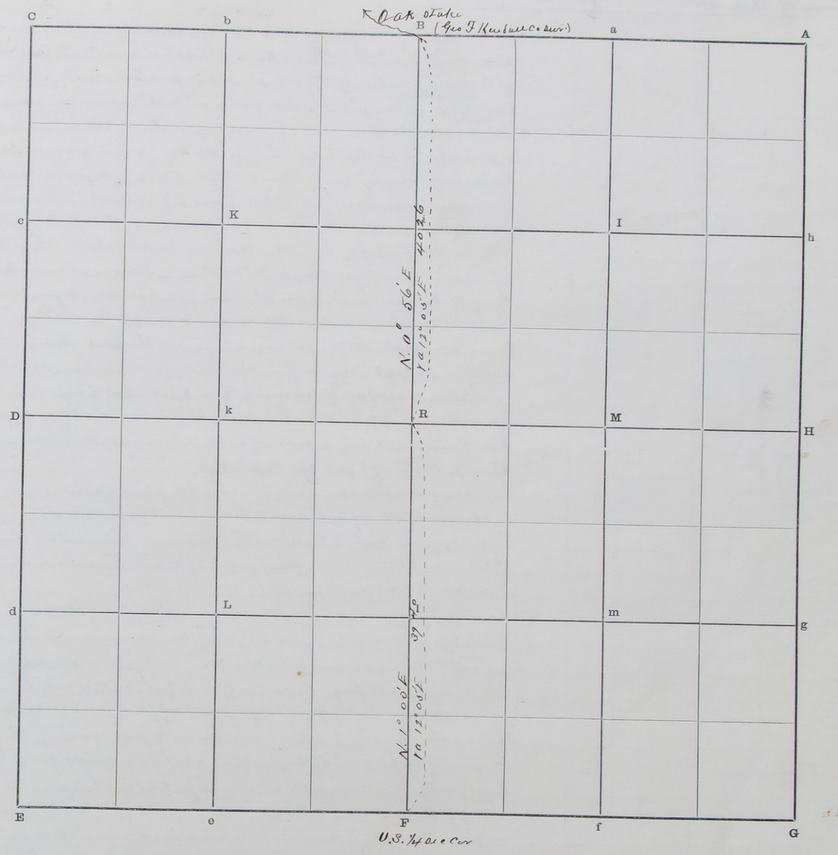

The foregoing are the correct Plat and Field Notes of a Survey made September 8 1898 in _____ Section 30 Township 15 North of Range 10 West, for County Road at the request of County Commissioners by Robert Harvey County Surveyor, and Perry McFarland and Geo Snyder Chainmen

Interested parties present Geo. C. Lathrop – Anton Graser. Kasmier Blazyezk

Robert Harvey County Surveyor.

We do solemnly swear that the foregoing Plat and Field Notes are correct and the lines designated were measured by us to the best of our knowledge and ability.

_____ Chainman.

Perry McFarland Chainman.

Subscribed and sworn to before me, Sept 10 1898

Robert Harvey County Surveyor.

SURVEYOR'S RECORD.

Section 13 Town No. 16 N., Range 12 W.

33047—STATE JOURNAL CO. Blank Book Makers, Stationers and Printers, Lincoln, Neb.

FIELD NOTES

From Station	Direction	Variation	Distance Chs.	Distance Lks.	To Station	Corners	Remarks
Description of U.S. section & 1/4 Section Corner							
A							Found one original pit (U.S.) by the black sedimentary deposit. Bore a hole 2" diam x 18" deep and fill with lime. After 5 hours search am unable to find any sign of other pits within a radius of 16 ft. I conclude they have been destroyed. Found a limestone S. 67° W. 4 ft distant from center of pit. Robert Kilpatrick and W. M. Parker states before all present that they planted the stone about 18 years ago in the old mound and over the old pit as they believed and between the pits some of which were visible. This stone having been recognized and accepted as the sec. cor. by the adjacent land owners and not finding any other trace of a cor. I determine to perpetuate this point as the sec cor of sec 7, 12, 13 and 18, all the adjacent land owners being present - to wit - W M Parker Thos Blanchard. Robert Kilpatrick. Phebe Kilpatrick by her agents Robert and Hugh Kilpatrick. — I drive an iron rod 3/4" diam x 30" long with round head - 12 ins. below surface of ground. deposit lime rock around same with a lime rock on top with a chiseled (+) cut on top
B	S 89° 57' E	10° 40' E	(39 94) 39 77		B	U.S. 1/4 Sec. Cor.	Found 3 red cedar stakes set 2 ft W. along side - The West stake being the most decayed I adopt it as the point for the original stake & in placing same set 2 brick on end 2 ft deep. brick marked 1/4 on S. side. Set a lime stone on top of brick. Found original pits E. and W. by the black sedimentary deposit - Bore a hole 2" diam x 18" deep in center of each pit and fill with lime - Distance from Stone to Center of E. pit - 7 ft - W. pit - 8 1/2 ft.
C	N 89° 50'	"	(38 00) 38 59		A	U.S. Sec. Cor.	Found an oak stake driven in ground in place of same 10 ins square x 2 ft deep in the yellow clay. fill hole with small limestone and set stone on top. Found original pits N. E. S. and W. by the dark sedimentary deposit - Bore a hole 2" diam x 18" deep in center of each pit and fill with lime - Distances to N. pit - 5 1/2 ft. E. pit - 6 ft - S. pit - 6 ft - W. pit - 5 ft.
E							Found piece of decayed wood beneath a stone. In place of stone drive an iron shaft 3/4 ins square x 30 ins. long with a 2" bend at about near approved - Set a limestone on top of rod. Found original pits N. E. S. and W. by the sedimentary deposit - Bore a hole 2" diam x 18" deep in center of each pit - and fill with lime - Distances from cor. to center of N. pit - 5 ft - E. pit - 4 3/4 ft - S. pit 6 ft. W. pit - 6 ft.
F							Found a small stone on S. side of a fence post on N. point of a steep bluff - 18 lks S. of the foot of the hill and 5 ft higher than the level ground at foot of hill
G							In place of stone drive a 1 1/4 inch iron pipe x 30 ins long - Set a brick on S. side of pipe marked 1/4 - Found the original pits by the black sedimentary deposit - E and W. of Cor. Bore a hole 2 ins diam x 3 ft deep in center of each pit and fill with lime - Distance from Cor. to Center of E. pit - 6 ft - W. pit 7 ft.
H							Found stone on E. side of fence post in place of same drive an iron pipe 1 1/2 ins diam x 5 ft long - set a brick on NE. side marked 18 - R 11 on NE. 19 - R 11 on SE. 24 on SW. 13 R 12 on NW. T 16 on lower end set a brick on S.W. side Marked U.S. Found Original pits N. E. S. and W by the black sedimentary deposit - Bore a hole 2" diam x 18" deep in center of N. pit 8 1/2 ft - E. pit 7 ft - S pit 6 ft - W. pit 7 ft. Found a limestone 2 ft in ground under South edge of iron rail of O & N. V. R.R. under and off tie - I find an original pit - 7 ft South by the black

Lines Designated	Course	Distance Chs.	Distance Lks.	Latitudes N.	Latitudes S.	Departures E.	Departures W.

Errors	Description of Tract	Acres	Description of Tract	Acres

etc South. Bore a hole 2 ins diam x 18 ins deep in center of pit and fill with lime. This stone having been placed by the R. R. employees when building the Railroad in 1883 I accept the location as the point for the original 1/4 sec. cor. - The N. pit would therefore be under the center of the R.R. grade - I lay 2 brick on top of the stone in the ground and set a lime stone on top - and under the wooden tie under S. edge of S. rail

I do not find the U.S. 1/4 cor at Station D — ~~I have traced~~ Secs 13 & 14 Therefore re-establish the same on a straight line between the corners of secs. 11. 12. 13 and 14 and 13. 14. 23 & 24 placing the same 2 ft east of a stone found and claimed to have been set by T. McNath Co. Surveyor. when he subdivided sec 14 - March 1885 as per Surveyors Record No 1 page No 256 - no mention is made of this cor in record of said survey

To page 60

SURVEYOR'S RECORD.

S Section 13 Town 16 N., Range 12 W.

PLAT OF SURVEY



The foregoing are the correct Plat and Field Notes of a Survey made September 26. 27. 28. 29 & 30 1898 in Section 13 Township 16 North of Range 12 West, for W. M. Parker Thos Blanchard John T. Tucker Mrs John M Parker Mrs Phebe Kilpatrick at the request of W. M. Parker and John T. Tucker by Robert Harvey County Surveyor, and Nelson Paxton & Charlie Young Chainmen

Interested parties present W. M. Parker John T. Tucker Thos Blanchard

Robert Harvey County Surveyor.

We do solemnly swear that the foregoing Plat and Field Notes are correct and the lines designated were measured by us to the best of our knowledge and ability.

Nelson Paxton Chainman.

Charlie Young Chainman.

Subscribed and sworn to before me, Sept 30 1898

To page 60

Robert Harvey County Surveyor.

SURVEYOR'S RECORD.

Section 19 Town No. 15 N., Range 11 W.

33047—TATE BROS. & CO., Black Rock Mfgrs. Stationers and Printers, Lincoln, Neb.

FIELD NOTES

From Station	Direction	Variation	Distance Chs.	Distance Lks.	To Station	Corners	Remarks
F							Small piece of decayed wood 12" West of fence post in intersections of pits E. and W. Think this is Frank M. Crowell's sec. cor. established 1874. In place of decayed wood drive an iron bar 1" mile 1/2" thick X 35" long has 4 round holes – Screw threads on lower end – on N. side set a brick Marked 1/4 – pieces of brick on S. side – 1 small glass bottle and pieces of porcelain,
G							Found red cedar stake with black earth at bottom in the yellow Clay. drive an iron pipe 1 1/4" diam X 30" long in place of stake – Set a brick on S. 1/2 brick on N. side Found original pits N.E. and W. by the black Sedimentary deposit. Bore a hole 2" diam X 18" deep and fill with lime (did not search for pit on S.) distance from cor. to N. pit is 7 1/2 ft – E pit 7 1/2 ft – W. pit 7 ft
H							Find original pits N. and S. 13 ft apart. Bore a hole 2" diam X 18" deep in Center of each pit and fill with lime – on straight line and equidistant with center of pits, deposit a brick marked 1/4 on W. face glass bottle at base On top set a wagon skein with 4 pieces of brick around same,
B							Find decayed stake in place of same drive an iron rod diam X long over same set a wagon skein with 4 pieces of brick on S. and W. Find original pits E. and W. by the dark Deposit: Bore a hole 2" diam X 18" in center of each and fill with lime, Distance from Cor. to E. pit is 7 ft W. pit 6 ft
							September 5 1898
F	N 1° 38' E	11° 48' E (4 P.M.)	6	50			Ravine course E
	"	"					Ravine course N.E.
	"	"	40	0 1/2	R.	Center of sec	
R	"	"					Ravine course S.E.
	"	"					Ravine course N.E.
	"	"					Ravine course E
			39	74 1/2	B	1/4 U.S. Sec. cor.	
H	N 89° (28') W.	"	40	99	R		
R	N "	"	40	96			to rail cor (1/4) 1874 in corner (2)
			43	3 1/2			to 1/4 post cor. on line (3)
		N 47 1/2 W					Note — Aug. 18-29-1900. Examine the location for 1/4 sec. cor. between sec. 23 & 24 T 15 R 12 at 42 cor. of locust posts but do not definitely discover indications of said cor. after one days search. Therefore abandon the search and measure East from the rise fence on Section line of grove as follows
							780 Ravine course S. or S 48 1
							2642 center of sec
							4470 large ravine course S.
							5970 Large ravine course S.
							7465 Set 1/4 sec cor claimed by some of the settlers to be the original U.S.G.L.O. cor. there is a well defined pit of black deposit nearly square in southern one S. on North the pit is more or less mutilated and destroyed but the southern of the black deposit is clearly visible. I have set post and cut notches of original pits and chiseled thereon
							may be accounted for by Patrick that this location has been followed and accepted
							by my first examination in Sept & October 1898 I find the following facts to wit:
							1st – 27 lks west is the cor. point of the rise fence circled from the Section of sec 24 East to and past thence south to the well beaten road
							2nd The rise fence & the East line of the grove is approximately N. & S.
							3rd The old wagon road from the south passes along the East side of this 1/4 cor. as claimed, as shown by the tracks on the bottom of the fence
							4th – Commencing at and of the south line of sec 24 is 74.74 chs as per page Record Note – being 6 lks less than his described distance through the center of the sec. Therefore I determine to retrace the location of said 1/4 sec. cor. (as claimed) and await the action of the county to which I am told will be invoked to determine the rights of the respective parties set iron stake 1 1/4" diam X 25 1/2" long with black marked 1/4 24 deep on W. side Bore a hole in center of each pit 2" diam X 18 deep & fill with lime – distance of cor from N. pit 4 1/2 ft. S. pit 4 1/2 ft.
							Reference from this cor to Mclean Tree
							R. Harvey Co. Surv. Oct. 3rd 1900

LATITUDES, DEPARTURES, AND CLOSING ERRORS

Lines Designated	Course	Distance Chs.	Distance Lks.	Latitudes N.	Latitudes S.	Departures E.	Departures W.	Description of Tract	Acres	Description of Tract	Acres

SURVEYOR'S RECORD.

Section 19 Town 15 N., Range 11 W.

PLAT OF SURVEY

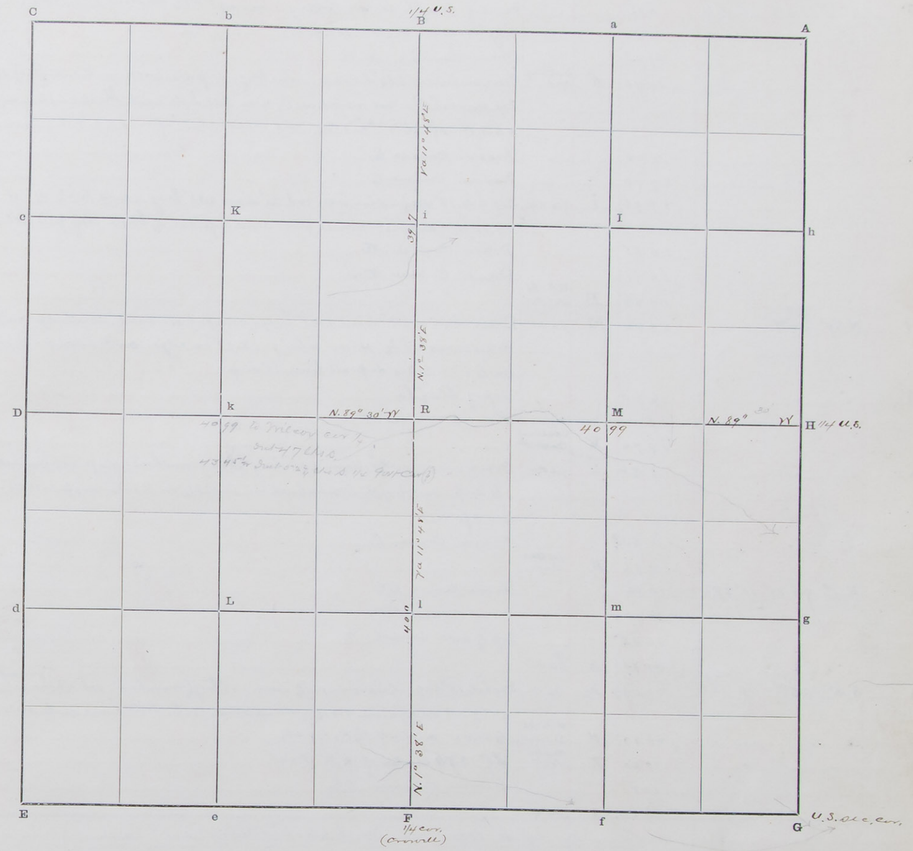

The foregoing are the correct Plat and Field Notes of a Survey made Sept 5 Oct 3-4 1898

in Section 19 Township 15 North of Range 11 West,

for John Holecek & Joseph Franzel By Holek

at the request of John Holecek & Joseph Franzel

by Robert Harvey County Surveyor, and John Wysocki & Emil Wanacek

Chainmen

Interested parties present John Holecek Joseph Franzel By Holek

Robert Harvey County Surveyor.

We do solemnly swear that the foregoing Plat and Field Notes are correct and the lines designated were measured by us to the best of our knowledge and ability.

John Wysocki Chainman.

Chainman.

Subscribed and sworn to before me, Oct 4 1898

Robert Harvey County Surveyor.

SURVEYOR'S RECORD.

Section 13 Town No. 16 N., Range 12 W.

From page 58

33047—STATIONERY CO., Blank Book Makers, Stationers and Printers, Lincoln, Neb.

FIELD NOTES

September 28 1898

From Station	Direction	Variation	Distance Chs.	Distance Lks.	To Station	Corners	Remarks
F	N 0° 53' E	10° 15' E	0	18			Foot of bluff Enter Valley. bears E & W. on West side and SE on East side of Run
			4	30			Dry Creek Course S.E.
			2	00			Drain Course S.W.
			3	96	R	Center of sec.	Drive an iron rod 1½" diam x 18" long - deposit brick on N. side (flat) set a brick on end on top marked "C" - set a brick on S. side fill hole with black earth - dig pits 16"x16"x18" deep N.E.S.W. - 3 ft dist. This Cor. was established after the E. & W. quarter line was run
R	"	"	2	70			Ravine Course E.
			1	90			Ravine Course E.
			1	96½	i	1/16 cor.	Dig hole 18" deep - drive iron rod ¾" diam x 33" long - set a brick 1/16 - H on side 9-29-98 on edge - deposit small stone and a piece of lime - Dig pits N & S. 3 ft dist.
i	"		10	85			Drain Course N to.
			16	71			Drain Course N to.
			19	96½	B	U.S. 14 sec. Cor.	
H	N. 89° 30' W.	"	19	76	M	1/16 Cor	Drive iron rod 1" diam x 23" long (each end is round - middle square) set a brick on S. side marked 1/16 - H. on side 9-28-98 on edge - on N. side deposit brick and. side ~~[illegible]~~ On E & W. sides deposit lime 18" deep.
M	" "		6	25			Top of bluff
			18	20			Ravine Course N
			19	76	R	Center of section	
R	" "		19	96	k	1/16 Cor	Drive iron rod ¾" diam x 37" long (has round head) deposit small stone on N & S. 1 ft deep - on top of stone set a brick marked 1/16 on N. side - dig pits 16"x16"x18" deep E & W of cor 3 ft dist
k	" "		3	55			Ravine Course S.
			19	96	D	1/4 Sec Cor	
k	N. 1° 05' W	10° 15' E	15	95			Ravine Course S.E.
			30	95			Drain Course S.W.
			35	45			Top of hill bears E. & W.
			39	85½	D	1/16 Cor	
A	S. 0° 25' W	10° 15' E	20	09½	h	1/16 Cor	Dig hole 18" deep - drive iron rod ¾" diam x 33" long (round head) set a brick marked 1/16 - H on side 9-29-98 on edge - on West side a stone on E. side lime on S. side limestone on top
h	" "	" "	20	09½	H	U.S. 14 Sec Cor	At 20.04 center of R.R. track
h		" "	19	60	I	center N.S.	At 13.75 center of R.R. track
I	" "	" "	10	85			Ravine Course N to.
			19	60	i	1/16 Cor	

Survey of 5 acres in North East ¼ of North East ¼ Sec. 13 T. 16 N. R. 12 W.

							Begin at the N. E. corner of Sec. 13 a stone - and run thence
A	S. 0° 25' W	10° 15' E	7	07	1		1¼ inch iron pipe
1	S 89° 50' W	" "	7	07	2		1¼ inch iron pipe
2	N. 0° 25' E	" "	7	07	3		Iron rod ¾" x 33 inches on sec line
3	N. 89° 50' E	" "	7	07	A		to place of beginning
M	N	10° 15' E	4	70			Ravine Course E
			20	01	i	1/16 Cor	Drive iron pipe 1½" diam x 48" long

i " 11.60 2001 a 1/16 Cor Center of R.R. track

LATITUDES, DEPARTURES, AND CLOSING ERRORS

Lines Designated	Course	Variation	Distance Chs.	Distance Lks.	Latitudes N.	Latitudes S.	Departures E.	Departures W.	Description of Tract	Acres	Description of Tract	Acres
C			17	83					Ravine Course N			
			19	99¾	b				Drive iron pipe 1¼" diam x 34" long - dig hole around pipe 1 ft deep - on N. side of pipe set a brick marked 1/16 - H on side - on edge 9-28-98 - dig pits 16"x16"x18" deep E & W. 3 ft dist from cor			
b			7	40					Ravine Co N to			
			11	00					Ravine Co E			
			19	99¾	B							
B			11	40					center of Rail Road track			
			19	44½	a				Dig hole 18" deep - drive iron rod ¾" diam x 33" long (square head) set brick marked 1/16 - H. on side 9-29-98 on edge - on N. side of rod - deposit small stone around rod - limestone on top - pits E & W. 3 ft dist			
a			19	44½	1							
			19	44½	A							

SURVEYOR'S RECORD.

From page 58

Section 13 Town 16 N., Range 12 W.

PLAT OF SURVEY



The foregoing are the correct Plat and Field Notes of a Survey made September 28 and 29 1898

in Section 13 Township 16 North of Range 11 West,

for Wm. Mc. Parker, John Mc Parker, Mrs John Mc Parker, Thos Blanchard, John T. Tucker, Mrs Phebe Kilpatrick

at the request of same parties

by Robert Harvey County Surveyor, and Charles E. Young and Nelson W. Paxton Chainmen

Interested parties present

Robert Harvey County Surveyor.

We do solemnly swear that the foregoing Plat and Field Notes are correct and the lines designated were measured by us to the best of our knowledge and ability.

Nelson W. Paxton Chainman.

Charles E. Young Chainman.

Subscribed and sworn to before me, September 29 1898

Robert Harvey County Surveyor.

SURVEYOR'S RECORD.

Boundary Line between Sections 6 and 7 Town No. 14 N., Range 11 W.

33047—STATE JOURNAL CO., Blank Book Makers, Stationers and Printers, Lincoln, Neb.

FIELD NOTES

From Station	Direction	Variation	Distance Chs.	Distance Lks.	To Station	Corners	Remarks
G	9h 45m a.m.						A Stone
	N. 89° 54' W	11° 40' E	1	10			Dry Branch of Turkey Creek Co S.
			25	00			Leave Valley and ascend bluffs bears N.W. and S.E.
			40	25	F	1/4 Cor.	Found decayed stake and pieces of brick buried in yellow Clay - in hole 6" square filled with black earth - pits are worn away by plowing for wagon road. In place of stake I drive an iron rod 1 inch diam. x 34 ins long - dig hole around rod 8" x 10" x 24" deep - and set a brick marked 1/4 on side - on North side of rod - fill hole with pieces of brick - pieces of cast iron cog wheel and black earth - from which corner
							The center of a cottonwood tree 8 ins. diam. bears N. 20° 24' W. 43 lks dist marked 1/4 S. B.T. with a nail driven above the 1/4
F	N 88° 58' W	11° 40' E	12	50			Drain Course N.E.
			42	12	E	U.S. sec. Cor.	Found red cedar stake 12" long - In place of same drive iron rod 1 1/8 ins diam x 64 ins long. with sprocket wheel about 2 ft below upper end - around pipe dig hole 6" x 6" x 24" deep and fill same with broken cog wheel - pieces of brick and black earth. -
							Found traces of original pits N. E. and S. by the black deposit of ashes etc bore a hole 2" x 18" deep in center of each pit and fill with lime
							Distance from Cor. to N. pit 5 ft - E. pit 5 1/2 feet - S. pit 6 ft - the west pit is worn away by the wagon road
							For survey of the above line see Surveyors Record No 1 page 209
E	N		39	98	D		Red cedar stake - Direction and Variation not obtained with instrument

from page 58

Latitudes, Departures, and Closing						Errors		Description of Tract	Acres	Description of Tract	Acres
Lines Designated	Course	Distance Chs.	Distance Lks.	Latitudes N.	Latitudes S.	Departures E.	Departures W.				

SURVEYOR'S RECORD.

Boundary line between Sections 6 and 7 Town 14 N., Range 11 W.

PLAT OF SURVEY



The foregoing are the correct Plat and Field Notes of a Survey made October 24th and 25th 1898 Boundary line between Sections 6 and 7 Township 14 North of Range 11 West,

for County Road

at the request of County Commissioner Earl and Niels Larsen

by Robert Harvey County Surveyor, and F. E. Harvey and Robert Harvey

Chainmen Niels Larsen flagman

Interested parties present Earl and Niels Larsen

Robert Harvey County Surveyor.

We do solemnly swear that the foregoing Plat and Field Notes are correct and the lines designated were measured by us to the best of our knowledge and ability.

F. E. Harvey Chainman.

Robert Harvey Chainman.

Subscribed by F. E. Harvey and sworn to before me, Oct 25 1898

Robert Harvey County Surveyor.

SURVEYOR'S RECORD.

Boundary Line bet^n Sections 24 & 25 Town No. 16 N., Range 9 W.

33047—STATE JOURNAL CO., Blank Book Makers, Stationers and Printers, Lincoln, Neb.

FIELD NOTES

From Station	Direction	Variation	Distance Chs.	Distance Lks.	To Station	Corners	Remarks
Oct 26 1898 A							Found piece of decayed post in place of same drove an iron bar 3/8" x 1" x 36" inches; and a bar 1/2" x 3" x 25 inches on W. side around post dig a square hole 6" x 6" x 24 ins. deep and fill same with pieces of brick, sewer pipe, iron castings, iron bands and a buggy hub thimble; Found original pits N.E. S.E. S.W. and N.W. by the black deposit of ashes cinders & etc Bore a hole 2 inches diameter x 18 ins deep in center of each pit and fill with lime. Distance from center of post to center of N.E. pit is 6 ft. S.E. pit is 7 ft S.W. pit is 6 ft. N.W. pit is 5 1/2 ft.
	N. 89° 55' W	11° 45' E					Flat ravine course S. 10° W.
							Ravine course S.E.
							Gulch course N
							Gulch course N
			40	48	B	1/4 U.S. sec. cor.	Found piece of decayed post
							Oct 26th 1898
Oct 27 1898 B	S. 89° 50' W	11° 50' E					
			21	85			Ravine course S.
			27	85			Ravine course S W
			32	85			Same Ravine Co. N.W.
			39	50			Same Ravine Co. S
			40	00	C	U.S. sec. cor.	On N.E. slope of ridge about 7 ft high found a growing cottonwood tree 10" ins diameter; On N. side found an Oak post with letter and figure — S. 23. 24. 25. 26 & T. 16 R 9 W. cut into side drive an iron pipe 1 1/4" diam x ft long into cor. in line of post 6" N of Center of tree.
							Find Original pits N.E. & W. of Cor. (S. corner destroyed) bore a hole 2" diam x 18" deep in center of witness pits and fill with lime
							Distance of center of pits from Cor. N. pit ft E. pit ft W. pit ft —
						Note	the N. and E. pits are at the foot of the ridge — W. pit is on E slope higher than Cor.

Latitudes, Departures, and Closing						Errors		Description of Tract	Acres	Description of Tract	Acres
Lines Designated	Course	Distance Chs.	Distance Lks.	Latitudes N.	Latitudes S.	Departures E.	Departures W.				

SURVEYOR'S RECORD.

Boundary Line between Sections 24 & 25 Town 16 N., Range 9 W.

PLAT OF SURVEY



The foregoing are the correct Plat and Field Notes of a Survey made October 26 & 27 1898

~~Boundary~~ Boundary line between Sections 24 & 25 Township 16 North of Range 9 West,

for County Road

at the request of County Road

by Robert Harvey County Surveyor, and Joseph Anthony & Emory Snyder

Chainmen F. E. Harvey

Interested parties present

Robert Harvey County Surveyor.

We do solemnly swear that the foregoing Plat and Field Notes are correct and the lines designated were measured by us to the best of our knowledge and ability.

Joseph Anthony Chainman.

Emory Snyder Chainman.

~~Subscribed and~~ sworn to before me, Oct 26 1898

Robert Harvey County Surveyor.

SURVEYOR'S RECORD.

Boundary line between Section 23 and 26 Town No. 16 N., Range 9 W.

33047—STATE JOURNAL CO., Blank Book Makers, Stationers and Printers, Lincoln, Neb.

FIELD NOTES

From Station	Direction	Variation	Distance Chs.	Distance Lks.	To Station	Corners	Remarks
A	N. 89° 50' W	11° 50' E					
				20			Top of ridge about 4 ft higher than corner bears N.W. & S.E.
			1	00			Ravine course S.E.
			11	30			Center of Drain course S.E.
			21	55			Ravine course S.W.
			29	55			Ravine course S.W.
			33	50			Top of hill
			39	83	B	1/4 U.S. sec cor	Found an oak stake – dig a hole 24 ins. deep in place of stake drive a red cedar stake in bottom – 12 ins long – deposit small stone around and over same. on top set a white stone 18 ins. long ~~on~~ Found original pits E. and W. by the black sedimentary deposit of ashes and cinders. In center of each pit bore a hole 2 ins. diam. x 18 ins. deep and fill with lime – Distance from stone to center of ~~each~~ East pit 6 3/4 ft. W. pit is 6 3/4 ft.
B	S. 89° 50' W	"	7	50			Edge of broken bank
			10	05			Dry Rock creek course S.E.
			12	20			Top of bank on W. side of creek bns N. & S.
			40	30	C	U.S. sec corner	Find Original nitrous pits N.S and W. identify same by the black deposit of ashes and drifted soil – Equidistant and on line between N. & S. pits dig hole 6 x 8 x 2 ft. deep and drive an ~~iron bar~~ 1/2" x 1 1/4" x 21" long through a 1 gallon jug deposit piece of stone around the jug – set white stone on top In center of each pit bore a hole 2" diam x 18" deep and fill with lime Distance from center of pits to corner N 3 ft. S. 3 ft. W. 3 ft. The East pit has been destroyed by wagon road

Latitudes, Departures, and Closing						Errors		Description of Tract	Acres	Description of Tract	Acres
Lines Designated	Course	Distance Chs.	Distance Lks.	Latitudes N.	Latitudes S.	Departures E.	Departures W.				

SURVEYOR'S RECORD.

Boundary Line between Sections 23 and 26 Town 16 N., Range 9 W.

PLAT OF SURVEY

Sec. 23

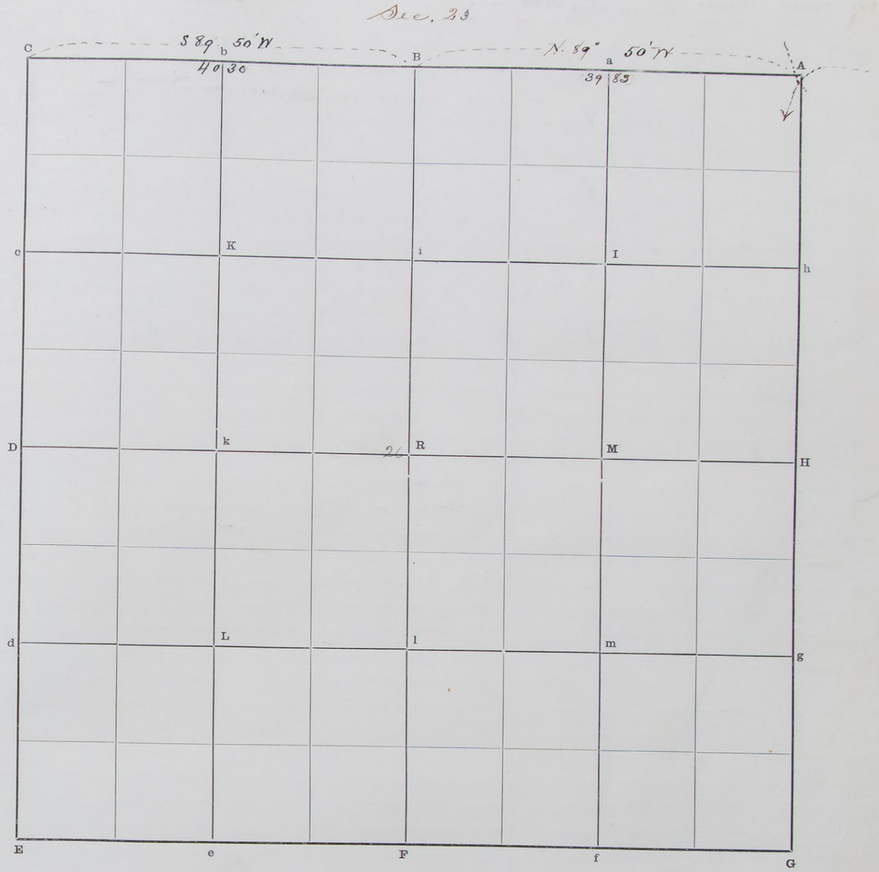

The foregoing are the correct Plat and Field Notes of a Survey made October 27 and 28 1898 Boundary Line between Sections 23 and 26 Township 16 North of Range 9 West, for County Road

at the request of County Commissioners

by Robert Harry County Surveyor, and Joseph Anthony and Emory Snyder

Chainmen F. E. Harry-flagman

Interested parties present

Robert Harry County Surveyor.

We do solemnly swear that the foregoing Plat and Field Notes are correct and the lines designated were measured by us to the best of our knowledge and ability.

Joseph Anthony Chainman.

Emory Snyder Chainman.

~~Subscribed and~~ sworn to before me, October 28 1898

Robert Harry County Surveyor.

SURVEYOR'S RECORD.

Fractional tract in S.E.¼ Section 9 Town No. 14 N., Range 10 W.

33047—STATE JOURNAL CO., Blank Book Makers, Stationers and Printers, Lincoln, Neb.

FIELD NOTES

From Station	Direction	Variation	Distance Chs.	Distance Lks.	To Station	Corners	Remarks
G	N 89° 37' W	11° 4' E					Found a stone — Found original pits N & S — West pit obliterated — Bore a hole 2 ins diam by 20 ins deep and center of each pit and fill with lime mortar N. pit is ft. and S. pit ft dist. from stone
			17	67	1		Drive an iron pipe at intersection of sec line with E. line of "Right of Way" (50 ft from center of track measured at right angles thereto.
G	North ---	"	34	17	2		Drive an iron pipe 1/4 in diam at intersection of sec line with East line of (Right of way of O & R.V.RR) 50 ft distant from center of track measured at right angles thereto. Note Station 2 is chs. South of the 1/4 sec cor. between secs 9 and 10 — which added to 34.17 — Makes chs. for the length of the 1/2 mile. The distance to the RR track from G is
2	S. 27° 29' W	"	38	18	1		Along the East line of "Right of way" of O & R V. RR

Lines Designated	Course	Distance Chs.	Distance Lks.	Latitudes N.	Latitudes S.	Departures E.	Departures W.	Description of Tract	Acres	Description of Tract	Acres
G to Sta 1	N 89° 37' W	17	67					Tract S.E.¼			
1 to Sta 2	N. 27° 29 E	38	18	34.17							
2 to Sta G	South	34	17								

SURVEYOR'S RECORD.

Fractional tract in S.E.¼ Section 9 Town 14 N., Range 10 W.

PLAT OF SURVEY

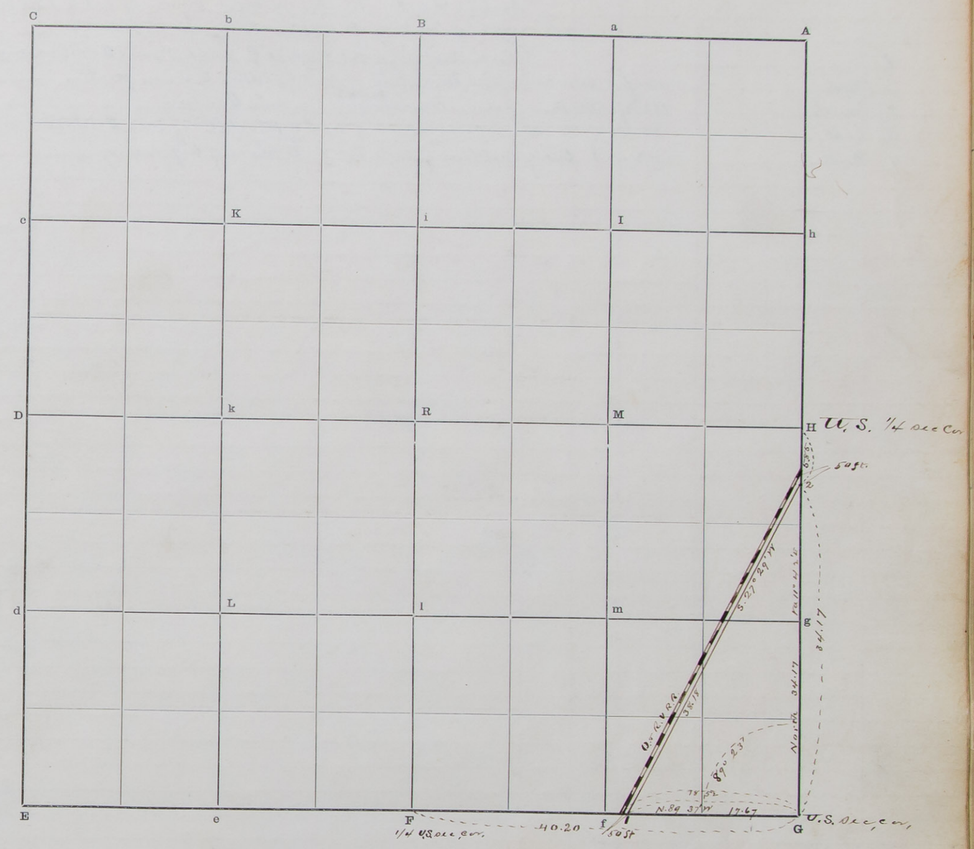

The foregoing are the correct Plat and Field Notes of a Survey made October 29th 1898.

of Fractional tract S.E.¼ Section 9 Township 14 North of Range 10 West,

for Cornelius C Bradley

at the request of Cornelius C. Bradley

by Robert Harvey County Surveyor, and F. E. Harvey and E. S. Snyder

Chainmen

Interested parties present

Robert Harvey County Surveyor.

We do solemnly swear that the foregoing Plat and Field Notes are correct and the lines designated were measured by us to the best of our knowledge and ability.

F. E. Harvey Chainman.

E. S. Snyder Chainman.

Subscribed and sworn to before me, October 29 1898

by F. E. Harvey and sworn to " " by E. S. Snyder

Robert Harvey County Surveyor.

SURVEYOR'S RECORD.

Survey of Lot 8 in NE¼ of NE¼ Section 6 Town No. 13 N., Range 11 W.

35047—STATE JOURNAL CO., Blank Book Makers, Stationers and Printers, Lincoln, Neb.

FIELD NOTES

From Station	Direction	Variation	Distance Chs.	Distance Lks.	To Station	Corners	Remarks
							Initial Point. The North West corner of Lot 8 Block "C" in Jacob Winds Addition to Nysted Nebraska
1							North West cor. of Lot 8 Block "C" Jacob Winds Addition an iron stake
1	West		134				feet (2) on continued North line of said Addition to iron post
2	South		132 2/3				feet (3) to iron post on continued South line of said Addition
3	East		134	"	4		to South West corner of Lot 8 of Block "C" of said Addition cedar stake
4	North		132 2/3	"	1		Along West line of said Lot 8 to place of beginning.

Latitudes, Departures, and Closing						Errors		Description of Tract	Acres	Description of Tract	Acres
Lines Designated	Course	Distance Chs.	Distance Lks.	Latitudes N.	Latitudes S.	Departures E.	Departures W.				

SURVEYOR'S RECORD.

65

Survey of Lot 8 in NE¼ of NE¼ Section 6 Town 13 N., Range 11 W.

PLAT OF SURVEY



The foregoing are the correct Plat and Field Notes of a Survey made November 16 1898 in NE¼ of NE¼ Section 6 Township 13 North of Range 12 West, for Christen Jensen at the request of Christen Jensen and Jacob Wind by Robert Harvey County Surveyor, and Robert Harvey and Christen Jensen by consent and in presence of Jacob Wind Chainmen

Interested parties present Christen Jensen and Jacob Wind

Robert Harvey County Surveyor.

We do solemnly swear that the foregoing Plat and Field Notes are correct and the lines designated were measured by us to the best of our knowledge and ability.

Robert Harvey Chainman.

Christian Jensen Chainman.

~~Subscribed and~~ sworn to before me, November 16 1898

Robert Harvey County Surveyor.

SURVEYOR'S RECORD.

Section 1 Town No. 13 N., Range 12 W.

33047—STATE JOURNAL CO., Blank Book Makers, Stationers and Printers, Lincoln, Neb.

FIELD NOTES

From Station	Direction	Variation	Distance Chs.	Distance Lks.	To Station	Corners	REMARKS

Description of Government Corners.

G — Mound of earth with remains of 3 decayed posts the points of the 2 East cons. charred. the West one appearing to be the oldest I conclude is the original post. In place of same dig hole 8"x8"x18" deep - Set a 1¼ inch iron pipe x 26½ ins. long - around same deposit 8 pieces of cast iron cog wheel - Found Original pits N. E. S. & W. by the black deposit of ashes & cinders. Bore a hole 2"x18" in center of each pit and fill with lime mortar. Distances from post to N. pit is 8½ ft. E. pit ft - S. pit 8½ ft W. pit 8½ ft. Cottonwood tree 11 ins. diam. bears S. 42" of W. 70 lks dist to center. Marked B. T. with a nail drive between the letters.

H. — Found piece of brick - Marks of Grand ~~post~~ underneath. In place of same dig a hole 24 ins deep - and drive an iron rod in center - deposit 4 pieces of cast iron on end around the rod - in bottom of hole an 2 beveled cog wheels small one on top of larger and the iron rod is driven through them - Found original pits N. and S. by the black deposit of ashes cinders etc. Bore a hole 2" diam x 18" deep in center of each pit and fill with lime mortar, November 17 1898

A — Found Original pits N. E. S. and W. by the black deposit of ashes, cinders etc the West pit is nearly worn away by Wagon track - No post found - Bore a hole 2" diam x 18" deep in center of each pit and fill with lime mortar At intersection of straight lines drawn from center of opposite pits dig a round hole 6" diam x 24" deep and drive an iron shaft 1½" diam x 49" long - and deposit in hole cinders in bottom - an iron cultivator wheel hub Marked N.T.S. 3 - three segments of cast iron cog wheel on end - broken brick and cinders on top Distance from post to W. pit is 9½ ft. E. pit 9½ ft S. pit 7½ ft. W. pit 7 ft 2" 14 ft. N.E. from this cor. I find a piece of pine board 1"x4" wide driven in ground and claim to have been put there by J. McNabb Co. Surveyor but I do not find any record of any survey made by said McNabb of any lines connecting with this corner. November 18th 1898

A — Found Original pits E. and W. by the deposit of black ashes, cinders etc - E. pit shows deposit to be about 15" deep in the yellow clay - the W. pit has about 2" depth of black deposit and about 10" diameter, about equidistant and on center of the line between the pits. I find a hole has been previously dug about 24" in diam. x 12 in deep - No post found I bore a hole 2" diam x 18" deep in center of each pit and fill with lime mortar - on straight line and equidistant between center of pits ~~dug~~ a hole 36" deep x 8" diam. in bottom deposit Cinders Set an iron rod 1" diam x 36" long - the upper end bent at right angles & has a piece of flat cast iron bolted to lower end - Around same deposit pieces of brick, black earth and a piece of cast iron Cog wheel - Distance of iron post from center of each pit is 8 7/12 feet

C — Mound of earth found Oak post about 3 ins square by 24 ins long - 1 notch on E. corner with letters R and figure 6 legible - in place of same drive an iron rod 5/8 ins x 33 ins long and drive the oak post on E. side of iron rod - Found original pits N. E. S. the West pit has been covered up many years by cultivation and the deposit is not so black as the others - the N. & S. pits have been dug into but still shows the black outline of ashes & cinders - In center of each pit bore a hole 2" diam x 18" deep and fill with lime mortar Distance from ~~post to center~~ of N. pit is 8½ ft. E. pit 8½ ft - S. pit 8½ ft W. pit 8 feet. November 19 1898

LATITUDES, DEPARTURES, AND CLOSING

Lines Designated	Course	Distance Chs.	Distance Lks.	Latitudes N.	Latitudes S.	Departures E.	Departures W.	ERRORS	Description of Tract	Acres	Description of Tract	Acres

D. — Found 2 decayed posts about 10 ins apart the N. W. post appearing to be the oldest I conclude is the original post. in place of same dig a hole 6 ins diam x 24 ins. deep deposit in bottom 3 pieces of brick - one Marked ½ on S. side of a segment of a cast iron cog wheel. Found original pit by the deposit of black ashes and cinders even with surface by cultivation Bore a hole in center 2" diam x 18" deep and fill with lime mortar the distance to post is 7 ft - Note Wagon Road on N. side of corner has obliterated N. pit

E — Found a red cedar stake and an original pit S. 7 ft. dist. I conclude that the deeply cut wagon road has obliterated other pits - In place of cedar stake dig a hole 2 ft deep. in center set a square R.R. plate - 3 brick - cast wheel - and a stone (in this order) Bore a hole 2" diam x 18" deep and fill with lime mortar, distance 7 ft

F — Found Original pits E. and W. black deposit of ashes and cinders in old road (No post found). Bore a hole 2" diam x 18" deep and fill {E. pit with railroad brick / W. pit with brick mortar} Equidistant and on straight line with center of pits - dig a hole 24" deep and deposit ½ brick cinders center of pits ½ brick Marked ½ - three ½ brick - then a stone - (in this order) Distance (from stone) 7 feet

SURVEYOR'S RECORD.

Section 1 Town 13 N., Range 12 W.

PLAT OF SURVEY

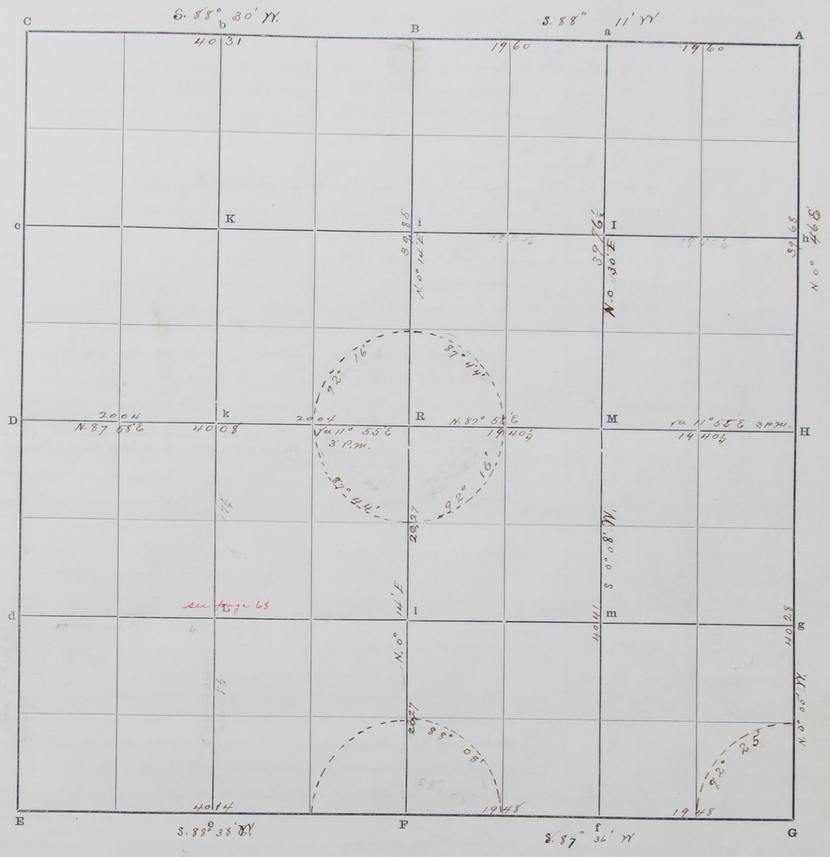

The foregoing are the correct Plat and Field Notes of a Survey made November 17, 18, 19 and 1898

in Section 1 Township 13 North of Range 12 West,

for

at the request of Hans P. Nielsen, Anton Nielsen, Rasmus Enevoldsen, Hans Jensen, Niels Ericksen Julius Krough

by Robert Harvey County Surveyor, and

Chainmen ~~Hans~~ N. C. Anderson and Soren Nielsen

Interested parties present Hans P. Nielsen, Anton Nielsen Hans Jensen Rasmus Enevoldsen Jens Fredrickson

Robert Harvey County Surveyor.

We do solemnly swear that the foregoing Plat and Field Notes are correct and the lines designated were measured by us to the best of our knowledge and ability.

Søren Nielsen Chainman.

N. C. Anderson Chainman.

Subscribed and sworn to before me, Soren Nielsen N. C. Anderson sworn November 19 1898

Robert Harvey County Surveyor.

SURVEYOR'S RECORD.

Survey Continued from page 66

Section 1 Town No. 13 N., Range 12 W.

33047—TATE JOURNAL Co., Blank Book Makers, Stationers and Printers, Lincoln, Neb.

FIELD NOTES

From Station	Direction	Variation	Distance Chs.	Distance Lks.	To Station	Corners	REMARKS
		10 a.m.					
US. G	N. 0° 05' W	12° 00' E	10	06			Raine Course E
			23	40			Raine Course S.E.
			40	28	H	U.S. 1/4 Sec Cor	For description see page 66
H	N 0° 46' E	"	1	70			Drain Course N.W.
			4	71			Raine Course N.E.
			19	85			Raine Course S.E.
			39	68	A	U.S. 1/4 Corner	For description see page 66
A	S 88° 11' W	"	19	60	a	1/16 cor	Depart a 1/2 brick 15 ins deep - on top a lime stone
a	"	"	19	60	B	U.S. 1/4 Sec Cor	For description see page 66
B	S. 88° 30' W	12° 05' E	6	80			Raine Course S.
			31	30			Raine Course S.E.
			38	10			Raine Course N.
			40	28	C	U.S. Sec. Cor.	For description see page 66
G	S 87° 36' W	3 p.m. 11° 55' E	19	48	f	1/16 Cor.	Dig hole 24 ins. deep - drive an iron pipe 1 1/2 in. diam x 24 ins long deposit coin dem and broken brick around same - deposit a brick marked 1/16 - Set a lime stone on top - dig pit 16 x 16 x 16" deep E & W. 3 ft distant
f	"	"	19	48	F	U.S. 1/4 Sec. Cor.	For description see page 66
F	S 88° 38' W	12° 00' E	20	07	e	1/16 cor.	Dig hole 2 ft deep. deposit cast iron plate with lumps of stone Coal - 2 small pieces of iron broken from above plate - Set segment of cast iron cog wheel 2 small pieces on N. & S. - A cottonwood tree 16 ins diam bears S. 14° 55' W. 55 lks dist - This tree stands in ravine Course N.W.
e	"	"	5	50			Raine course S.
			20	07	E	U.S. Sec. Cor.	For description see page 66
F	N. 0° 14' E	"	20	27	l	1/16 Cor.	
l	"	"	20	07	R.	Centering Sec.	For description see E & W. gr. line
R	"	"	39	85	B	U.S. 1/4 Sec. Cor.	For description see page 66
D	N 87° 58' E	3 p.m. "	20	04	k	1/16 Cor.	Deposit 1/2 brick 15 ins deep - set segment of cast iron cog wheel
k	"	" 4 p.m. "	20	04	R	Centering section	Dig hole 6 ins diam x 36 ins deep - deposit stone coal cinders and black earth in bottom ~~Set a~~ threshing Machine concave (iron) about 1" thick 4" broad, 28" long - deposit pieces of brick - plow share alongside and fill hole with black earth,
R	"	"	19	40½	M	1/16 Cor.	Set a post - dig hole 2 ft deep deposit stone coal - pieces of brick iron plate about 3/8 in thick 6" x 6" square with a 2 inch hole in center - 3 pieces of cast iron cog wheel & a lime stone on top.
M	"	"	3	35			Ravine Course N.
			16	35			Ravine Course N.
			19	40½	H	1/4 U.S. Sec Cor.	For description see page 66
M	S 0° 08' W.	12° 00'	12	70			Raine Course E.
			40	41	f	1/16 cor.	
M	N 0° 30' E	12° 00' E	39	76½	a	1/4 cor.	

LATITUDES, DEPARTURES, AND CLOSING

Lines Designated	Course	Distance Chs.	Distance Lks.	Latitudes N.	Latitudes S.	Departures E.	Departures W.

ERRORS

Description of Tract	Acres	Description of Tract	Acres

SURVEYOR'S RECORD.

Survey Continued from page 66

Section 1 Town 13 N., Range 12 W.

PLAT OF SURVEY



The foregoing are the correct Plat and Field Notes of a Survey made November 17, 18, 19 1898

in Section 1 Township 13 North of Range 12 West,

for Hans P. Nielsen Anton Nielsen Rasmus Enevoldsen Hans Jensen Niels Erickson & Julius Krogh

at the request of above named parties

by Robert Harvey County Surveyor, and N. C. Anderson Jorgen Nielsen

Chainmen

Interested parties present Hans P. Nielsen Anton Nielsen Hans Jensen Rasmus Enevoldsen Jens Frederickson

Robert Harvey County Surveyor.

We do solemnly swear that the foregoing Plat and Field Notes are correct and the lines designated were measured by us to the best of our knowledge and ability.

Jorgen Nielsen Chainman.

N. C. Anderson Chainman.

Subscribed and sworn to before me, November 19 1898

by Jorgen Nielsen
N. C. Anderson sworn

Robert Harvey County Surveyor.

SURVEYOR'S RECORD.

Survey of SW4 Section 1 Town No. 13 N., Range 12 W.

35047—STARKS, BURKS & FOX, Blank Book Makers, Stationers and Printers, Lincoln, Neb.

FIELD NOTES

From Station	Direction	Variation	Distance Chs.	Distance Lks.	To Station	Corners	Remarks
December 19 1898							
E	North	11° 30' E	20	07½	d	1/16 cor	Deposit a flat piece of cast iron ½ inch thick with ½ inch hole in end 18 inches in the ground, with piece of stone Coal — on top set a segment of cog wheel with pieces of cast iron on N. and S. and a steel buggy-spindle along side
d	"	"	6	25			Ravine course S.E.
			20	07½	D	U.S. 1/4 Sec. Cor	
e	North	11° 53' E	20	17½	L	Center of SW4	see description below
L	"	"	20	17½	h	1/16 cor	
d	East	18° 20' E	4	00			Ravine course S. E
	"	"	6	80			Ravine Course S.
			20	05½	L	Center of SW4	Dig hole 18 deep. deposit a Sprocket wheel No- H 390 with 2 iron Shoes bolted together — a buggy spindle (iron) 2 segments of cast iron cog wheel — Small pieces of Coal and lime
	"	"	20	05½	i	1/16 cor	

Lines Designated	Course	Distance Chs.	Distance Lks.	Latitudes N.	Latitudes S.	Departures E.	Departures W.	Errors	Description of Tract	Acres	Description of Tract	Acres

SURVEYOR'S RECORD.

Survey of SW4 of Section 1 Town 13 N., Range 12 W.

PLAT OF SURVEY

The foregoing are the correct Plat and Field Notes of a Survey made December 19 *1898*

in South West quarter of *Section* 1 *Township* 13 *North of Range* 12 *West,*

for Hans P. Nielsen, Niels Erickson, Lewis Krogh

at the request of

by Robert Harvey *County Surveyor, and* Søren Nielsen and Jens Andersen

Chainmen

Interested parties present

Robert Harvey *County Surveyor.*

We do solemnly swear that the foregoing Plat and Field Notes are correct and the lines designated were measured by us to the best of our knowledge and ability.

Søren Nielsen *Chainman.*

Jens Andersen *Chainman.*

Subscribed and sworn to before me, Dec 19 *1898*

Robert Harvey *County Surveyor.*

SURVEYOR'S RECORD.

Description of Original Corner of Section 1. 2. 35 & 36 Town No. 14 & 15 N., Range 10 W.

33047—STATE JOURNAL CO., Blank Book Makers, Stationers and Printers, Lincoln, Neb.

FIELD NOTES

From Station	Direction	Variation	Distance Chs.	Distance Lks.	To Station	Corners	Remarks
C							U.S. sec. cor. 1. 2. 35 & 36
							Found red cedar stake in mound of earth. Dig hole 12x12 ins x 2 ft deep into white sand
							drive iron pipe ins x ins long
							Deposit 4 brick on end around pipe brick on N. side marked 1. 2. 35. 36.
							Set brick on top of the brick, around the pipe
							Bore a hole 2 ins diam x 1½ ins deep in center of E. & W. pits and fill with lead
							Distance of pits from pipe — E. pit 7 ft
							W. pit 5 ft
							North and South pits obliterated.

Lines Designated	Course	Distance Chs.	Distance Lks.	Latitudes N.	Latitudes S.	Departures E.	Departures W.	Description of Tract	Acres	Description of Tract	Acres

Latitudes, Departures, and Closing — Errors

SURVEYOR'S RECORD.

Description of Original Corner of Section 1. 2. 35 & 36 Town's 14 & 15 N., Range 10 W.

PLAT OF SURVEY



The foregoing are the correct Plat and Field Notes of a Survey made April 1899

in Section 1. 2. 35 & 36 Township 14 & 15 North of Range 10 West,

for Joseph Toman Chris Johnson & Nielsen

at the request of Joseph Toman

by Robert Stacey County Surveyor, and

Chainmen not chained

Interested parties present

Robert Stacey County Surveyor.

We do solemnly swear that the foregoing Plat and Field Notes are correct and the lines designated were measured by us to the best of our knowledge and ability.

Chainman.

Chainman.

Subscribed and sworn to before me, 18

County Surveyor.

SURVEYOR'S RECORD.

Survey of W. of Boundary line between Section 12 and 13 Town No. 14 N., Range 10 W.

33047—STAR COURVIEW, Blank Book Makers, Stationers and Printers, Lincoln, Neb.

FIELD NOTES

From Station	Direction	Variation	Distance Chs.	Distance Lks.	To Station	Corners	Remarks
F							Find cedar post in ground
	S. 84° 38' E	11° 27' E	20	45	e	1/16 cor	A stone See Rec Mot Jog 3 H 9
e	" "	"	18	40			Foot of sand hills. leave Valley bears N & S. Ascend
	" "	"	20	45	F	1/4 U.S. sec. cor.	Original U.S. 1/4 sec. cor. On top of the sand hills. Found decayed wood-sharpened to a point at lower end - 6 ins long -

Found Original pits E and W. The east pit very plainly defined by the black deposit of ashes and vegetable mold. West pit has been dug into and filled up again - with sand - below the sand when removed is found the accumulation of the first few years of drifted ashes and mold. very plainly defined -
The Center of E. pit is 8 ft and West pit 6½ ft distant from the post

At being the intention to grade this hill down to a depth of 15 feet for a County road. I set witness posts 50 ft N. and 50 ft south

Note — I also found an oak stake 12 ins long - 1½ inches square of the original post and a pit 3 ft E. & W. made by R. Wilcox Co. Surveyor in 1894. I do not find any record of this however.

R. Harry Co. Surveyor April 21st 1899

May 5 1899 The hill above mentioned being graded down I proceed to perpetuate the 1/4 U.S. sec. cor. as follows. I stretch a 100 ft Chain between the witness posts and from a point equidistant from each, twice - 50 ft I suspend a plumb and underneath drive a 2½ inch iron pipe x 4 ft 6 ins long with a Tee on upper end - and inside of same - drive a pipe ½ inch diameter x 8 ft long to the bottom of the large pipe - on south side I deposit a brick Marked "1/4 U.S." with the date "5-5-99 - R.H." 4 ft deep - fill hole around pipe with brick and lime.

Robert Harry } May 6 - 1899
Co. Surveyor }

Lines Designated	Course	Distance Chs.	Distance Lks.	Latitudes N.	Latitudes S.	Errors Departures E.	Errors Departures W.	Description of Tract	Acres	Description of Tract	Acres

SURVEYOR'S RECORD.

Survey of W. Boundary line between Section 12 and 13 Town 14 N., Range 10 W.

PLAT OF SURVEY

Section 12



The foregoing are the correct Plat and Field Notes of a Survey made April 21st & May 5th 1899 of W. of Boundary between Sections 12 and 13 Township 14 North of Range 10 West, for purpose of survey County Road Extension of No 84 at the request of J. S. Hood et al. petitioners & County Commissioners by Robert Harry County Surveyor, and C. C. Myers and A. Harry Chainmen

Interested parties present John Wittrock & James Manuel John Goff 8E 7 sec 12 notified to be present but but not able to attend on account of a serious accident.

Robert Harry County Surveyor.

We do solemnly swear that the foregoing Plat and Field Notes are correct and the lines designated were measured by us to the best of our knowledge and ability.

C. C. Myers Chainman.
A. Harry Chainman.

Subscribed and sworn to before me, April 21st 1899

Robert Harry County Surveyor.

SURVEYOR'S RECORD.

Survey of W^ly South Boundary of Section 35 Town No. 13 N., Range 10 W.

33047—STATE JOURNAL CO., Blank Book Makers, Stationers and Printers, Lincoln, Neb.

FIELD NOTES

From Station	Direction	Variation	Distance Chs.	Distance Lks.	To Station	Corners	Remarks
F							Original U.S. W Standard 1/4 c. Cor.— Found pieces of decayed post in ground ... charcoal on South side — Found original pits by the sediment, dry deposit of ashes and charcoal E. and W. ... In Center of each pit bore a hole 2 ins. diam x 8 ft deep and fill with lime. Distance from post to center of each pit is East pit bears S. 68° E. 6 ft dist — West pit — 7 ft distant — (note "this cor stands on top of hill" line between center of pits) This cor stands on top of hill
Thence S. 89° 35' W	15° 20'	10.06			E	U.S. Stand sec. Cor.	U.S. Standard section Cor.— Found piece of decayed post in the ground with Charcoal on South side — Found original pits N. E. and W. identified by the deposit of ashes and soil. In place of post — ... In center of each pit bore a hole 2 ins diam x 12 ins deep and fill with lime. Distance from corner to center of each pit is N.— pit 6 1/3 ft E.— pit 6 1/3 ft W.— pit 6 1/2 ft

Lines Designated	Course	Distance Chs.	Distance Lks.	Latitudes N.	Latitudes S.	Errors Departures E.	Errors Departures W.	Description of Tract	Acres	Description of Tract	Acres

SURVEYOR'S RECORD.

Survey of W^ly South Boundary of Section 35 Town 13 N., Range 10 W.

PLAT OF SURVEY



The foregoing are the correct Plat and Field Notes of a Survey made April 24 and 25 1899 of the W^ly South Boundary of Section 35 Township 13 North of Range 10 West, for

at the request of County of County Commissioners as per request of A.C. Koenig County Surveyor of Hall County for joint survey

by Robert Harry County Surveyor, and A.C. Koenig Co. Surveyor Hall County and Hans Chainmen

Interested parties present

Robert Harry County Surveyor. Hans Sand

We do solemnly swear that the foregoing Plat and Field Notes are correct and the lines designated were measured by us to the best of our knowledge and ability.

Chainman furnished by Hall County

H. H. Lehmann Chainman.

Chainman.

Subscribed and sworn to before me, April 25 1899

Robert Harry County Surveyor.

SURVEYOR'S RECORD.

Survey of South Boundary of Section 34 Town No. 13 N., Range 10 W.

33047—STATE JOURNAL CO., Blank Book Makers, Stationers and Printers, Lincoln, Neb.

FIELD NOTES

From Station	Direction	Variation	Distance Chs.	Distance Lks.	To Station	Corners	Remarks
April 25 1899 — 4 p.m.							
G							For description see page 71
	S 89° 40' W	12° 15E	40	11	F	U.S. Stand. sec. cor.	U. S. 1/4 standard sec. Cor. on N.E. slope of hill about 1/2 from foot of same. Found piece of decayed post 3 ins. diam. x 12 ins. long. Found original U. S. pits E. and W. by the dark dark deposit of ashes and soil. In place of post — [illegible] Set a 2 inch iron pump handle. In center of each pit bore a hole 2 ins. diam. x 18" deep and fill with lime. Distance from Cor. to center each pit is — E. pit 6 1/2 ft. W. pit 6 ft.
F	S 89° 40' W	12° 15E	40	10	E	U.S. Stand. sec. Cor.	U.S. standard sec Cor. of secs. 33 and 34 — on N. slope of hill. Found small piece of decayed post along side of R.R. car limit fence. Found original pits N. E. and W. by the dark deposit of ashes and soil. In place of decayed post drive a 1 1/2 inch round iron shaft 42 ins. long with an elbow in middle — thus — ⊓ — In center of each pit bore a hole 2 ins. diam. x 2 ft. deep and fill with lime. Distance from post to center of each pit is. N. pit 7 ft. E. pit 7 ft. W. pit 7 ft.

Lines Designated	Course	Distance Chs.	Distance Lks.	Latitudes N.	Latitudes S.	Departures E.	Departures W.	Errors	Description of Tract	Acres	Description of Tract	Acres

SURVEYOR'S RECORD.

Survey of South Boundary of Section 34 Town 13 N., Range 10 W.

PLAT OF SURVEY

REPORT OF RETRACEMENT SURVEY ON THIRD STANDARD PARALLEL, NORTH, ALONG SOUTH LINE OF SECTIONS 34 & 33, -T 13 N -R 10 W, by L.R.Rudd, Hall County Surveyor. Sept. 30--1943.

(Reference being made to Pages 71-72-73, Volume 3, of the Survey Records of Howard County, Nebraska.)

The original government corners at the S.E.Corner of Section 34, and at the South 1/4 Corner of Section 33, as perpetuated by Surveyor Harvey, were located and proven. No evidence of any kind could be identified at the South 1/4 Corner of Section 34, or at the S.E. Corner of Section 33, after exhaustive and very intensive search. The adjacent areas have been subject to much erosion, wind-blow and wheel traffic. The missing corners were re-established by offsets from a straight line, as shown in the sketch below, to conform to recorded deflection angles and to pro-rated distances.

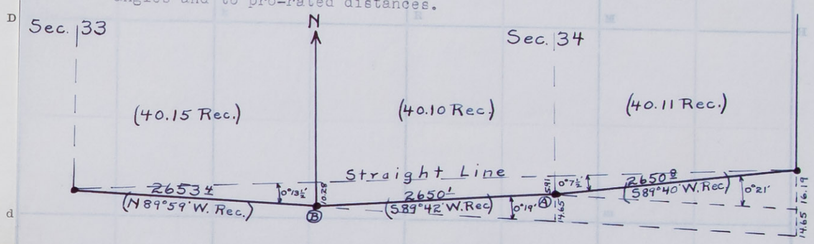

Station "A". Placed a stub steel (T section) post and a 2½" x 4" stake. A division fence post is 25.2 ft. north.

Station "B". Placed a 1" steel shaft and a 2½" x 4" stake. A fence post is 36.7 ft. N.W. and a fence post is 40.3 ft. N.E.

R.O.Johnston,
Orville Clanton,
Chainmen.

L. R. Rudd
Hall County Surveyor.

The fo[illegible] 1899
of in South [illegible] Section [illegible] North of Range 10 West,
for
at the reques[illegible]
by
Name
Interested pa[illegible]

[illegible] County Surveyor.

We do [illegible] sured by
us to the best [illegible]
Chainman.

Chainman.

Subscribed and sworn to before me, April 28 1899

Robert Harvey County Surveyor.

SURVEYOR'S RECORD.

Survey of South Boundary of Section 34 Town No. 13 N., Range W.

33047—STATE JOURNAL CO., Blank Book Makers, Stationers and Printers, Lincoln, Neb.

FIELD NOTES

From Station	Direction	Variation	Distance Chs.	Distance Lks.	To Station	Corners	Remarks
April 25 1899 – 4 p.m.							
G	S 89° 40' W	12° 15' E	40	11	F	U.S. 1/4 Stand. sec. Cor.	For description see page 71 U.S. 1/4 standard sec. Cor. on N.E. sl Found piece of decayed post 3 ins Found Original U.S. pits E. and W. In place of post In center of each pit bore a hole Distance from cor. to center of each pit is E. pit 6½ ft W. pit 6 ft
F	S 89° 40' W	12° 15' E	40	10	E	U.S. Stand. sec. Cor.	U.S. standard sec Cor. of secs. 33 Found small piece of decayed p Found original pits N. E. and W In place of decayed post drive a an elbow in middle – thus — In center of each pit bore a hol Distance from post to center N. pit 7 ft E. pit 7 ft W. pit 7 ft

Latitudes, Departures, and Closing								Errors		Description of Tract	Acres	Description of Tract	Acres
Lines Designated	Course	Distance Chs.	Distance Lks.	Latitudes N.	Latitudes S.	Departures E.	Departures W.						

SURVEYOR'S RECORD.

Survey of South Boundary of Section 34 Town 13 N., Range 10 W.

PLAT OF SURVEY

The foregoing are the correct Plat and Field Notes of a Survey made April 25 and 26 1899 of in South Boundary of Section 34 Township 13 North of Range 10 West, for

at the request of County Commissioners as per request of A.C. Arnold County Surveyor Hall County Neb. for joint survey

by Robert Harvey County Surveyor, and A.C. Koenig County Surveyor of Hall County Neb.

Hans Chainmen

Interested parties present

Robert Harvey County Surveyor. Howard Co. County Surveyor Hall Co.

We do solemnly swear that the foregoing Plat and Field Notes are correct and the lines designated were measured by us to the best of our knowledge and ability.

Chainmen furnished by Hall County

H. K. Lehmann Chainman.

Chainman.

Subscribed and sworn to before me, April 28 1899

Robert Harvey County Surveyor.

SURVEYOR'S RECORD.

Survey of South Boundary of Section 33 Town No. 13 N., Range 10 W.

25047—STARK BOOK RULING CO., Blank Book Makers, Stationers and Printers, Lincoln, Neb.

FIELD NOTES

From Station	Direction	Variation	Distance Chs.	Distance Lks.	To Station	Corners	Remarks
a							For description see page 72
	West	12° 30' E	20	75			Wet edge top of hill descend.
			40	15	F	U.S. Stand. sec. cor.	Original U.S. 3½ standard sec. cor on S. boundary of sec 33
							Found decayed post in the grass 3 ins. diam. x 12 ins long
							Found Original pits E. and W. by the dark sedimentary deposit of ashes and coal.
							In place of decayed post set piece of cast iron about 18" long
							In center of each pit bore a hole 2 ins. diam x 2 ft. deep and fill with lime.
							The distance from post to center of each pit is.
							E. pit 5 3/4 ft
							W. pit 5 ft
F	S. 89° 55' W	12° 39' E	17	07	c.c.	Established intersection of sec 5 & 6	Found the Original closing corner of secs. 5 and 6 - T. 12 N. R. 10 W. 6½ ft. North of the line -
							Found decayed post with Charcoal on W. side
							Found Original pits - identified by the dark sedimentary deposit of ashes and coal
							In place of decayed post drive a 1¼ in. iron pipe x 19 ins long
							In center of each pit bore a hole 2 ins diam x 2 ft deep and fill with lime -
							The distance from post to Center of each pit is,
							E. pit ft
							S. pit ft
							W. pit ft
							At intersection of Parallel with the line between secs 5 & 6 6½ ft. North drive a galvanized iron pipe 2 ins. diam x 17 ins long.
							Dig pits 15 x 15 ins x 15 ins deep 3 ft. E and W. and South of cor. 6 ft. deep and fill with black coal.
	S. 89° 55' W	"	40	0½	E	Reestablished boundary sec cor	Reestablish U.S. Standard sec. cor. not finding sufficient evidence to clearly locate the Original Corner.
							Dig a hole 3 ft. deep deposit 3 pieces of brick in bottom set a cast iron pump head for cor. of secs. 32 and 33

Note The point for the location of the above cor. was obtained by running and measuring a direct line from the ¼ Stand. sec. cor on South boundary of sec 33 to the ¼ Stand. sec. cor. on South boundary of sec. 32 and at a point equidistant and on line between said Corners reestablished the cor. of secs 32 and 33. This point falls in the South East corner of a plowed field which has been plowed for a number of years - several inches of this has been blown away by the wind storms, forming a knoll of land about 40 ft square was carefully removed to the bottom of the furrow and to the south to meet the pipe guard and east in the sod to a depth of 6 ins without satisfactory evidence of the original cor. being found.

Latitudes, Departures, and Closing: Lines Designated	Course	Distance Chs.	Distance Lks.	Latitudes N.	Latitudes S.	Departures E.	Departures W.	Errors	Description of Tract	Acres	Description of Tract	Acres

Survey of the South boundary of Section 33 Town 13 N., Range 10 W.

PLAT OF SURVEY

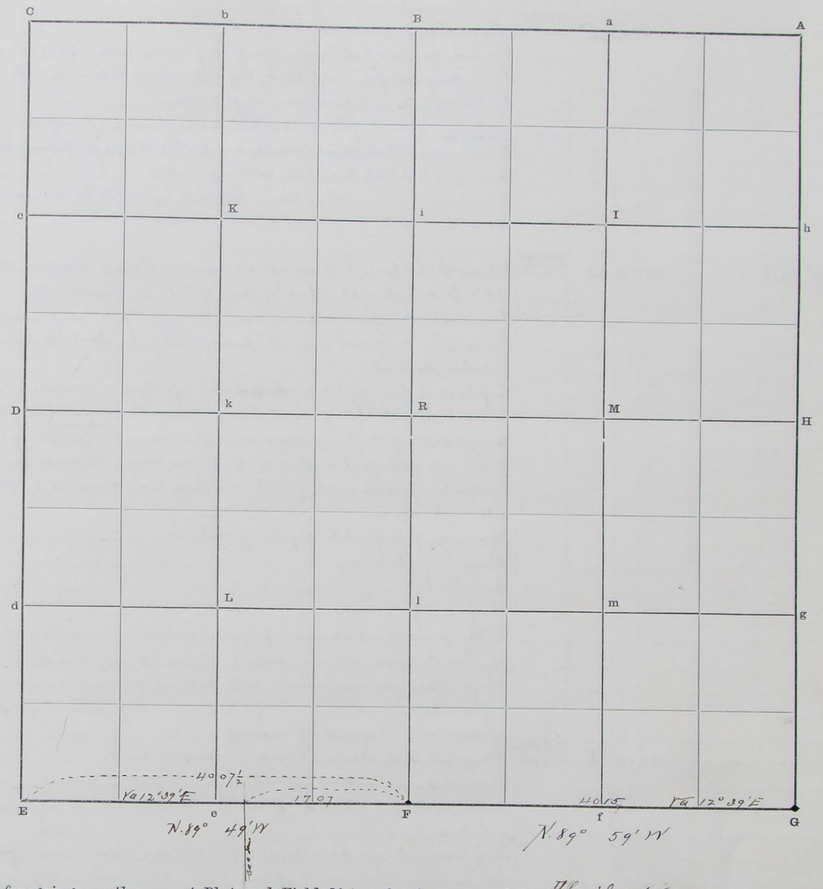

The foregoing are the correct Plat and Field Notes of a Survey made April 26 & 27 1899 along the South Boundary of Section 33 Township 13 North of Range 10 West,

for

at the request of

by Robert Harry County Surveyor, and A. C. Kunig Co. Surveyor Hall Co. Neb. from fopriot

Chainmen

Interested parties present

Robert Harry County Surveyor.

We do solemnly swear that the foregoing Plat and Field Notes are correct and the lines designated were measured by us to the best of our knowledge and ability.

Chainman furnished by Hall County — A. H. Lehmann Chainman.

Chainman.

Subscribed and sworn to before me, April 28 1899

Robert Harry County Surveyor.

SURVEYOR'S RECORD.

Survey of South Boundary Section 32 Town No. 13 N., Range 10 W.

33042—STATE PUBLISHING CO., Blank Book Makers, Stationers and Binders, Lincoln, Neb.

FIELD NOTES

From Station	Direction	Variation	Distance Chs.	Distance Lks.	To Station	Corners	Remarks
G							For description see page 73
	S. 89° 55' W	12°	14	01½	F	U.S. 1/4 Stand. Sec. Cor.	Original U.S. 1/4 Standard Sec. Cor. Found piece of decayed post in ground with charcoal 1 ft deep. Found original pits E and W. by the sedimentary deposit of ashes and soil. In place of post stan iron wagon skein. In center of each pit bore a hole 2 ins. diam. x 2 ft deep and fill with lime from which. A cottonwood tree 10 ins diam. bears N. 4° 20' W. 27¾ ft distant to center of tree and marked 1/4 S. B.T. 6 ins above ground. A cottonwood tree 10 ins diam. bears N. 69° W. 85 ft distant to center of tree marked 1/4 S. B.T. 6 ins above ground.
April 28 1899 9 a.m.	N 89° 04' W	12	14	70	C.C.	Intersection of secs 1 and 6	Intersect the line between sec. 1 and 6 - T 12 N. Ranges 10 and 11 W 12 1/4 ft south of the closing cor. of T 12 N Rs. 10 & 11 W. Found the original closing cor. - decayed post in ground with charcoal. Found the original pits E. S. and W. by the dark sedimentary deposit of ashes, soil etc. In place of decayed post ~~deposited~~ 2 ft deep a combined cog wheel and pinion wheel - (Cog wheel 8 ins diam with 1 cog broken) with the charcoal - piece of casting and small flat iron bar - not a link - through the cog wheel drive iron shaft 1 in. diam x 14 ins long - threads on lower end. In center of each each pit bore a hole 2 ins diam. x 2 ft deep and fill with lime - Distance from post to center of pits is E - pit 7 ft 7 ins. S - pit 8 ft. W - pit 7 ft 7 ins. At the point of intersection of Parallel or South Boundary of sec 32 with the line between said secs 1 and 6 (12¼ ft S. of closing Cor.) drive a round iron shaft 1 in. diam x 45 ins long - and deposit pieces of crockery 2 ft deep around shaft - for closing cor. of secs 1 and 6 - dig pits 15 x 15 ins x 15 deep 3 ft E and W. and south 6 ft distant
"	"	"	40	04	E	U.S. Stand. Sec. Cor.	Original U.S. Standard Sec. Cor. of secs 31 and 32. Found decayed post and charcoal 1 ft deep in ground. Found Original pits N. E. and W. by the dark sedimentary deposit of ashes, soil etc. In place of decayed post drive a flat steel bar 1/2 in. thick x 62½ ins long has 20 round holes and 4 square holes - 31½ ins from top or broadest end there is a cut around the bar - 2 ft deep deposit broken earthen ware fill hole 1 ft deep with black earth then yellow earth - In center of each pit bore a hole 2 ins diam x 2 ft deep and fill with lime. The distance from post to center of each pit is N - pit 6 ft. E - pit 7 ft. W - pit 6 ft.

Latitudes, Departures, and Closing: Lines Designated	Course	Distance Chs.	Distance Lks.	Latitudes N.	Latitudes S.	Departures E.	Departures W.	Errors	Description of Tract	Acres	Description of Tract	Acres

SURVEYOR'S RECORD.

Survey of South Boundary of Section 32 Town 13 N., Range 10 W.

PLAT OF SURVEY

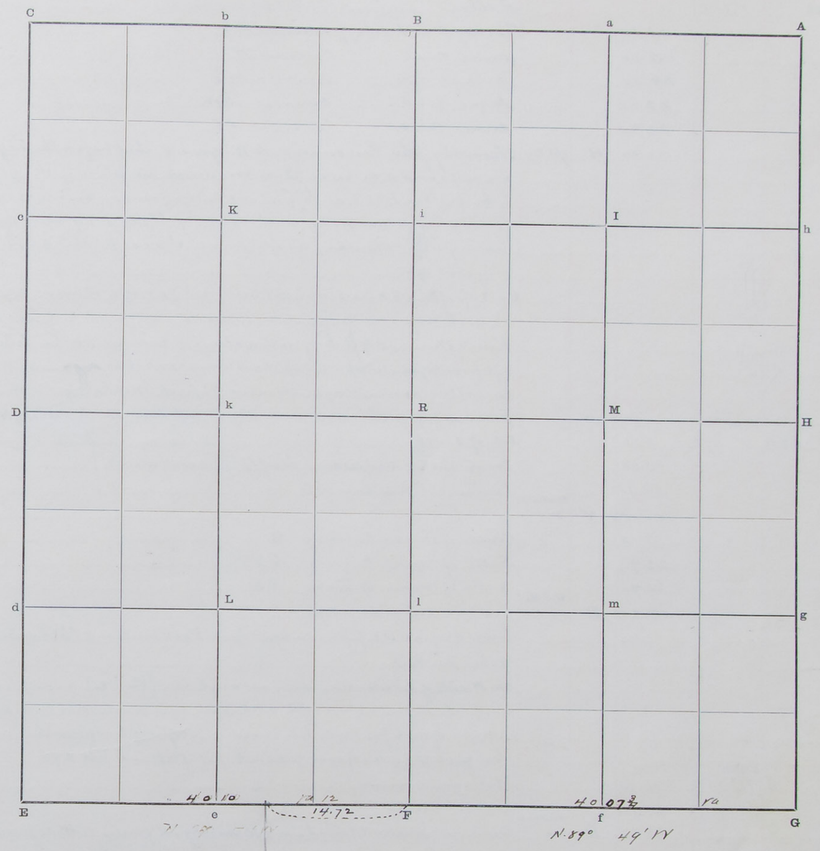

The foregoing are the correct Plat and Field Notes of a Survey made April 27 and 28 1899

on South Boundary of Section 32 Township 13 North of Range 10 West,

for

at the request of

by Robert Harry County Surveyor, and A. C. Kenny County Surveyor Hall County Neb.

Chainmen

Interested parties present Swain and

Robert Harry County Surveyor Howard County
Hall County

We do solemnly swear that the foregoing Plat and Field Notes are correct and the lines designated were measured by us to the best of our knowledge and ability.

Chainmen furnished by Hall County

H. H. Ashmann Chainman.

Chainman.

Subscribed and sworn to before me, April 28 1899

Robert Harry County Surveyor.

SURVEYOR'S RECORD.

Survey of Section 7 Town No. 14 N., Range 11 W.

35047—STATE JOURNAL CO., Blank Book Makers, Stationers and Printers, Lincoln, Neb.

FIELD NOTES

From Station	Direction	Variation	Distance Chs.	Distance Lks.	To Station	Corners	Remarks
							237
A	South	8 o'clock A.M. 11°30'E					A stone see page 61 & Road Rec. page 337
			31	10			Turkey Creek (Dry) Course S.E.
			15	00			Same Creek Course W.
			19	80			Same Creek Course S.E.
			22	20			Same Creek Course S.W.
			32	80			Same Creek Course S.E.
			40	30	H	1/4 Cor	Claimed by John Gow owner of S.W. 1/4 of sec 8 that before the original 1/4 cor disappeared a Red cedar stake was driven in place of the original post by his brother David, and a fence post set on top of same. On digging down 4 ft found a red cedar stake in the blue and black clay and marks of a post having been standing above same. I accept this as the point of the original cor
							On top of the red cedar stake set butt end of a wagon skein on top set 2 broken 2½ inch wagon skeins inserted in each other — on north side set an iron bar ½ ins x 1½ ins x 3¼ ft long with a clevis on bottom — bar is twisted 1/4 about 2 ft from top and upper end split and turned back thus — 3 pieces of Crockery in bottom around wagon skeins, a ½ brick marked ¼ on S. side then 4 pieces on top — this cor stands about 10 links North and 10 lks W. of Center of Cr
H	N. 88° 58' W	3 P.M. 11° 27' E	2	75			top of Creek
			13	50			Leave Valley and ascend bluff, bears N. and S.
			36	40			Ravine Course S.E.
			40	09¾	R	Center of sec. 7	
R	" "	"	3	15			Center of ravine Course S.
			22	90			Center of ravine Course S.W.
			25	90			Center of ravine Course S.E.
			42	20½	D	U.S. 1/4 sec Cor	Found a red cedar stake
							Found original U.S. pits — identified by the black outline of black sedimentary deposit of ashes, and soil —
							On W. side of Red cedar stake drive an angle iron (thus L) 45 ins. long — deposit on N. side deposit a brown bottle neck down and a small stone on W. side
							In center of each pit bore a hole 2 ins. diam x 2 ft deep and fill with lime — Distance from post to center of each pit is — N. pit 5½ ft — S. pit 6 ft.
F	N. 0° 08' E	6 P.M. 11° 35' E	14	75			Flat ravine ~~ravine~~ course E.
			28	70			Ravine course E.
			38	85	R	Center of sec 7	Drive an iron rod 1 in. diam x 30 ins long — deposited 18 ins deep — on N. side a brick marked C — deposited pieces of earthenware 2 pieces of iron — a small stone on N. & S. side of rod.
R	" "	"	13	95			Ravine course E
			30	35			Ravine course E
			39	71	B	1/4 C Sec. Cor.	

N.E. 1/4 Sec 7

LATITUDES, DEPARTURES, AND CLOSING

Lines Designated	Course	Distance Chs.	Distance Lks.	Latitudes N.	Latitudes S.	Departures E.	Departures W.
E & W. quarter line on S. Bdy	N 88° 58' W	40	09¾	.70			40.09¾
N & S. quarter line W bdy	N. 0° 08' E	39	71	39.71		10	
North boundary	S. 89° 54' E	40	25	-		40.25	
East boundary	S.				40.30		
						40.35	40.09¾

ERRORS

Description of Tract	Acres	Description of Tract	Acres

SURVEYOR'S RECORD.

Survey of Section 7 Town 14 N., Range 11 W.

PLAT OF SURVEY

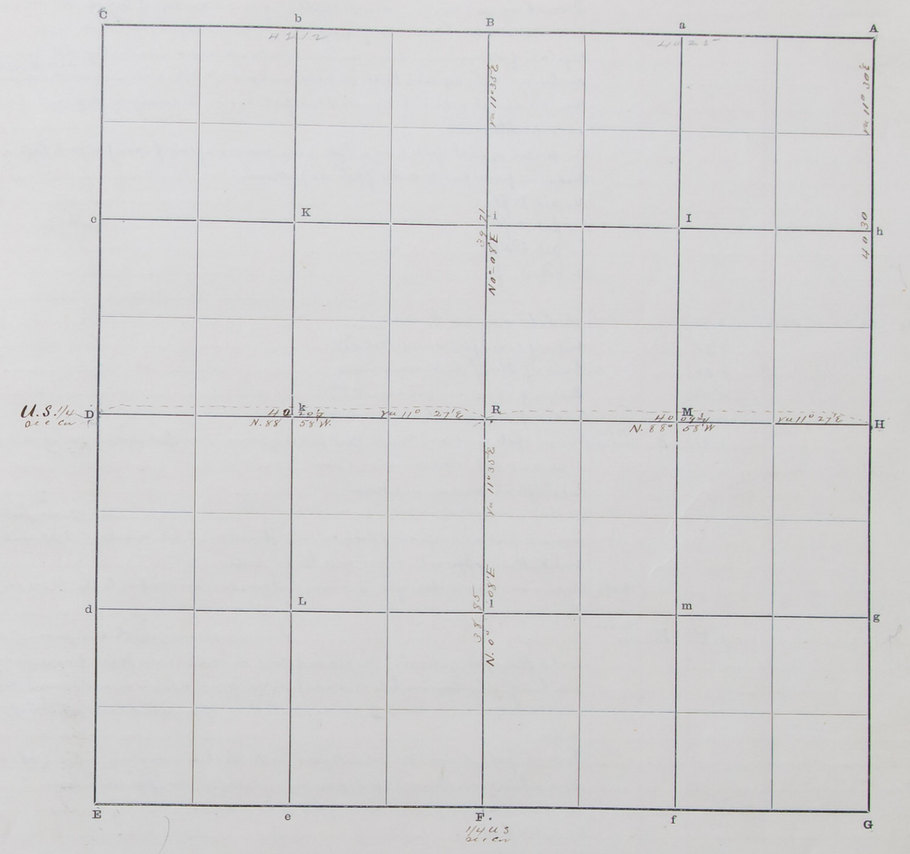

The foregoing are the correct Plat and Field Notes of a Survey made May 1 1899

in Section 7 Township 14 North of Range 11 West,

for Carl Kalinowski

at the request of Carl Kalinowski

by Robert Harvey County Surveyor, and J. L. Paul & J. S. Curtis

Chainmen

Interested parties present John Gow & 1/4 Cor between Secs 7 & 8

Robert Harvey County Surveyor.

We do solemnly swear that the foregoing Plat and Field Notes are correct and the lines designated were measured by us to the best of our knowledge and ability.

J. L. Paul Chainman.

J. S. Curtis Chainman.

Subscribed and sworn to before me, May 1 1899

Robert Harvey County Surveyor.

SURVEYOR'S RECORD.

Survey of West half mile between Sections 3 & 10 Town No. 15 N., Range 10 W.

33047—TATE BROS. & CO., Blank Book Makers, Stationers and Printers, Lincoln, Neb.

FIELD NOTES

From Station	Direction	Variation	Distance Chs.	Distance Lks.	To Station	Corners	Remarks
C							Found Original sec. cor. – decayed post in ground on top of bench between the ravine at south end at beginning of steep descent – about 12 ft higher than ravine. In place of decayed wood drive an iron rod 1 inch diam x 32 ins long with square head on lower end – deposit 6 brick on end around post 2 ft deep – bottom one on N. side marked 5-8-99 R.H.
							Found original pits N. S. E. and W. identified by the sedimentary deposit of ashes and vegetable mold.
							In center of each pit bore a hole 2 ins. diam x 2 ft deep and fill with lime.
							Distance from post to center of pits as follows.
							N. – pit 6 ft
							E – pit 5 ft
							S – pit 6¾ ft
							W – pit 5 ft
	N 89° 30' E	11° 35' E	0	75			Gulch course S.
			2	75			Center of broad flat ravine Cs. S.W.
			4	30		N	Point of bluff between ravines
			5	00			Center of ravine course N.W.
			17	90			Center of ravine course S.W.
			19	88½	b	1/16 cor Residue	Found pits east and West – West pit very plain – East pit dim – no trace of post or stone coal See Surveyors Record No 1 page 90
							Reestablish said cor. as follows:
							At the point 19 88½ chs drive an iron pipe 3/4 ins. diam x ins long – dig hole around post and deposit 4 brick on end – 1 brick on N. side marked "5-8-99" on side and R. H. on opposite edges and 1/16 on side
							Note this cor was reestablished after running and measuring the line to the 1/4 sec cor
b	"	"	"	4	50		Ravine course South
			19	88½	B	1/4 sec Cor.	Found mound of earth and piece of stone coal 1 ft deep in ground – In place of coal drive an iron pipe 3/4 ins diam x ins long dig square hole 18 ins deep and deposit 4 brick on end around post 1 brick on N. side marked 1/4 on edge – R.H. on opposite edge and 5-8-99 on side
							Found pits E. and W. identified by the black sedimentary deposit of ashes.
							Bore a hole 2 ins diam. x 2 ft deep in center of each pit and fill with lime
							The distance from post to center of pits is as follows
							E – pit 5¾ ft
							W. pit 6¼ ft

Lines Designated	Course	Distance Chs.	Distance Lks.	Latitudes N.	Latitudes S.	Departures E.	Departures W.	Errors	Description of Tract	Acres	Description of Tract	Acres

SURVEYOR'S RECORD.

Survey of West half mile between Sections 3 & 10 Town 15 N., Range 10 W.

PLAT OF SURVEY



The foregoing are the correct Plat and Field Notes of a Survey made April 8 1899

West half mile between Sections 3 & 10 Township 15 North of Range 10 West,

for Mrs Sullivan & ~~Anders~~ Jorgensen

at the request of Mrs Sullivan

by Robert Harry County Surveyor, and Ezra Bartholomew & R Harry

Chainmen ~~Robert Harry~~

Interested parties present Anders Jorgensen

Robert Harry County Surveyor.

We do solemnly swear that the foregoing Plat and Field Notes are correct and the lines designated were measured by us to the best of our knowledge and ability.

R. Harry Chainman.

Ezra Bartholomew Chainman.

Subscribed and sworn to before me, April 8 1899

Robert Harry County Surveyor.

SURVEYOR'S RECORD.

Survey of East ½ of Section 35 Town No. 13 N., Range 9 W.

33047—STATE JOURNAL CO., Blank Book Makers, Stationers and Printers, Lincoln, Neb.

FIELD NOTES

From Station	Direction	Variation	Distance Chs.	Distance Lks.	To Station	Corners	Remarks
U.S. Sec. Cor. Iron pipe G	S. 89° 42' W	11° 37' E	18	40			Ravine course N.E
			19	61½	f	1/16 cor.	Drive an ~~iron~~ well point 1½ ins diam x 32 ins. long on N. side deposit a brick marked 1/16 on edge - 18 ins. deep also 4 half bricks
f	" "	"	12	05			Ravine course N.E
			19	61½	F	U.S. ¼ sec. cor.	Iron pipe see page 10
F	N. 1° 17' E	11°	4	85	l		Ravine course E
			20	10½	l	1/16 cor.	Found brick in ground 18 ins deep marked 1/16 on side pieces of brick along side drive an iron rod beneath
l	"	"	20	10½	R	Center of Sec	Iron rod Surveyors Record No 1 page 407
R	N. 89° 57' E		19	83½	M	1/16 cor	Drive a steel shaft 1 in. diam x 31 ins long - screw threads on upper end - a 3/8 in. pin at lower end - with a 3/8 in. hole 7½ ins. from lower end - deposit 7 half brick - the 2nd from the bottom on N. side marked 1/16 - in hole 18 ins. deep
M	" "		19	83½	H	U.S. ¼ sec cor	A. Stone
H	S. 0° 06' W	11° 25' E	14	25			Bridge over ravine - course N.E.
			18	45			Ravine course E.
			20	00¾	g	1/16 cor	Drive iron pipe deposit brick 18 ins deep 1 marked 1/16 - R.H. 1 ft E is a hole 4 ft deep
g	" "	"	3	45			Ravine course W
			20	00¾	G	U.S. sec. cor.	Iron pipe
g			12	50			Ravine course N.E. 3 ft deep
			19	72½	m	1/16	Center of S.E.
m			19	72½	l	1/16	
M	S		20	06	m	Center	Drive an iron rod - 18 ins deep deposit brick marked C R.H.
m	"		5	00			Ravine course E
			9	70			Ravine course W
			12	40			Ravine course N.E.
			12	95			Same Ravine course N.W.
			18	85			Same Ravine course S.E.
			20	06	f	1/16 cor	
H	N 0° 25' E	11° 30 E	20	12½	h	1/16 cor	Drive a 1¼ in. iron pipe 35 ins long has 3 - ¼ in holes - piece steel wire in lower hole - ½ inch from lower end. deposit 15 pieces of brick - piece at bottom of hole 18 ins deep Marked 1/16 on side R.H. on edge.
h	" "	"	20	12½	A	U.S. sec cor	At 3.45 chs Ravine course W - see page 79
A			20	16	a	1/16 cor	Sandstone At 4.50 chs Ravine course N
a			20	16	B	¼ cor	Sandstone see surveyors Record No 1 page 389
							From which a Cottonwood tree 13 ins diam. bears S 23° 35' E 48 lks dist Marked ¼ B.T. 6 ins above ground.
R	N 0° 33' W	"	5	40			Ravine course E.
			6	95			Same Ravine course S.W. } at East bend
			7	85			Same Ravine course S.E. }

Lines Designated	Course	Distance Chs.	Distance Lks.	Latitudes N.	Latitudes S.	Departures E.	Departures W.	Description of Tract	Acres	Description of Tract	Acres

SURVEYOR'S RECORD.

Survey of East ½ of Section 35 Town 13 N., Range 9 W.

PLAT OF SURVEY



The foregoing are the correct Plat and Field Notes of a Survey made May 9th and 10th 1899 in East ½ of Section 35 Township 13 North of Range 9 West, for Henry Neidfeldt. Albert A. Dudey Wm H. Dudey and L. S. Leschinsky at the request of Henry Neidfeldt by Robert Harvey County Surveyor, and Claus Liebbe and Christopher Bauer Chainmen

Interested parties present Henry Neidfeldt. Albert A. Dudey and L. S. Lechinsky

Robert Harvey County Surveyor.

We do solemnly swear that the foregoing Plat and Field Notes are correct and the lines designated were measured by us to the best of our knowledge and ability.

Claus Liebbe Chainman.

Christopher Bauer Chainman.

~~Subscribed and~~ sworn to before me, May 10th 1899

Robert Harvey County Surveyor.

Continued

SURVEYOR'S RECORD.

Survey of East^r of Section 35 Town No. 13 N., Range 9 W.

35047—STATE JOURNAL CO., Blank Book Makers, Stationers and Printers, Lincoln, Neb.

FIELD NOTES

From Station	Direction	Variation	Distance Chs.	Distance Lks.	To Station	Corners	Remarks
			20	29	i	1/16 cor	Drive iron shaft 3/4 in. diam x 32 ins long - at lower end has elbow 1 inch long - this rod extends up through an 8 inch bevel wheel - on top of wheel deposit 5 brick - one on N. side marked 1/16 on side R.H. on edge
i	No° 33' W		20	29	B	1/4 cor.	stone see Surveyors Record No 1 page 389
M	N		20	20 3/4	I	1/16 cor	Center of N.E.^4
I	. .	.	11	40			Ravine course N.E.
			20	20 3/4	a	1/16 cor	stone
i			10	60			Ravine course N.E.
			19	99 3/4	I	1/16 cor	Center of N.E.^4 - set an iron reel shaft 1 1/4 ins diam x 29 ins long with sprocket wheel on lower end. On top of the wheel deposit 6 brick & 2 pieces - bottom brick on N. side marked 1/16 on side Ed R.H on edge
I			19	99 3/4	h	1/16 cor	

Latitudes, Departures, and Closing						Errors		Description of Tract	Acres	Description of Tract	Acres
Lines Designated	Course	Distance Chs.	Distance Lks.	Latitudes N.	Latitudes S.	Departures E.	Departures W.				

Continued

SURVEYOR'S RECORD.

Survey of East^r of Section 35 Town 13 N., Range 9 W.

PLAT OF SURVEY



The foregoing are the correct Plat and Field Notes of a Survey made ..... *18* .....

in ..... *Section* ..... *Township* ..... *North of Range* ..... *West,*

for .....

at the request of .....

by ..... *County Surveyor, and* .....

..... *Chainmen* .....

Interested parties present .....

.....

..... *County Surveyor.*

Certificate and diagram on page 77

We do solemnly swear that the foregoing Plat and Field Notes are correct and the lines designated were measured by us to the best of our knowledge and ability.

..... *Chainman.*

..... *Chainman.*

Subscribed and sworn to before me, ... *18* .....

..... *County Surveyor.*

SURVEYOR'S RECORD.

Section 36 Town No. 13 N., Range 9 W.

33047—STATE JOURNAL CO., Blank Book Makers, Stationers and Printers, Lincoln, Neb.

FIELD NOTES

From Station	Direction	Variation	Distance Chs.	Distance Lks.	To Station	Corners	Remarks
C					U.S. sec cor		Original U.S. sec. cor. A. sandstone with a cross(+) on bottom - lump of stone coal underneath. See surveyors Record No 1 page 389 Under the cross(+) on stone and in place of the coal - drove an iron shaft 1 inch in diameter x 14 ins. long with 2 - 1/4 inch hole through it. Bore a hole 2 ins. diam x 18 ins deep in center of each pit and fill with lime - All the pits identified by the deposit of ashes - cinders etc. The distance from the cross(+) which I cut on upper side of stone is as follows N. pit 7 ft - E. pit 5 1/2 ft - S. pit 8 1/2 ft - W. pit 8 1/2 ft.
	S. 89° 39' E	11° 27' E	29 00				Ravine course N.E.
			29 15		b	1/16 cor	Drove an iron bar 1 1/4 inch square x ins long - lower end ragged 15 ins deep deposit a 1/2 brick on N. side of post - Marked 1/16 - R.H. set a stone on top of iron post
b		"	20 15		B	U.S. 1/4 Sec. Cor.	Found U.S. 1/4 sec. cor. in middle of road - decayed wood - Found Original pits E. and W. by the deposit of ashes and cinders etc. In place of decayed wood or stake - drove an iron rod 1 in. diam x 25 1/2 ins long with screw threads and square nut on lower end. - has 3 - 3/8 inch holes in upper end deposit a 1/2 brick marked 1/4 - R.H. on N. side of rod. set a stone on top of rod - In center of each pit bore hole 2 ins diam x 18 ins deep and fill with lime
B	N. 88°	"	20 41 1/2		a	1/16 cor	
a	"	"	20 41 1/2		A	U.S. Sec. Cor.	Original cor. secs. 25-30-31 and 36 - Found piece of decayed post - Found Original pits N.E. S.E. S.W. and N.W. by the dark deposit of ashes vegetable mold etc. In place of post drive an iron bar 1 1/8 ins. square by 25 ins long - has 2 holes at lower end deposit pieces of brick 1 ft deep around post - set stone on top of iron post. In center of each pit bore a hole 2 ins diam x 18 ins deep and fill with lime Distance from post to center of pits as follows - N.E. pit 5 1/2 ft - S.E. pit 6 ft S.W. pit 6 pit N.W. pit 5 1/2 ft
A	S	11° 05	8 45				Ravine course N.E.
			20 00 1/2		h	1/16 cor	Set a R.R. fish plate 1/2" x 3" x 22" long - has 4 holes for bolts - top 1 ft below surface deposit pieces of brick on N. and S. sides and on N side brick marked 1/16 - R.H.
h	"	"	4 65				Slough course E.
			20 00 1/2		H	U.S. 1/4 sec cor	Original U.S. sec cor Cor. - Found piece of decayed post - Found Original pits N and S identified by the black deposit of ashes vegetable mold etc In place of post drive drive an iron bar 3/8 x 22 1/2 ins long - through a hollow casting - sickle bar - brick around post - set a stone on top of post - 22 ins long On N. side deposit 1/2 brick marked 1/16 - also deposit 3 pieces of brick around post - In center of each pit bore a hole 2 ins. diam x 18 ins deep and fill with lime - Distance from post to center of each pit - N. pit 6 ft S. pit 6 1/4 ft
H	S	11° 40 E	3 50				Ravine course North
			19 90				Drain course N.
			20 23 1/2		M	1/16 cor	Drive an iron bar 1/2" x 1 1/8" x 27" long - 3 ft into the ground - deposit pieces of brick - on N. side 1/2 brick marked 1/16 R.H.
M			20 23 1/2		R		Center of sec 36 See notes N & S. gr line page 80

LATITUDES, DEPARTURES, AND CLOSING

Continued on page 80

Lines Designated	Course	Distance Chs.	Distance Lks.	Latitudes N.	Latitudes S.	Departures E.	Departures W.	Errors: Description of Tract	Acres	Description of Tract	Acres

SURVEYOR'S RECORD.

Section 36 Town 13 N., Range 9 W.

PLAT OF SURVEY



The foregoing are the correct Plat and Field Notes of a Survey made _____ 18____

in _____ Section _____ Township _____ North of Range _____ West,

for _____

at the request of _____

by _____ County Surveyor, and _____

_____ Chainmen _____

Interested parties present _____

_____ County Surveyor.

Continued on page 80

We do solemnly swear that the foregoing Plat and Field Notes are correct and the lines designated were measured by us to the best of our knowledge and ability.

_____ Chainman.

_____ Chainman.

Subscribed and sworn to before me, _____ 18____

_____ County Surveyor.

SURVEYOR'S RECORD.

Continued from page 79

Section 36 Town No. 13 N., Range 9 W.

33042—LATE JOURNAL CO., Blank Book Makers, Stationers and Printers, Lincoln, Neb.

FIELD NOTES

From Station	Direction	Variation	Distance Chs.	Distance Lks.	To Station	Corners	Remarks
R	S 89° 54' W	11° 40' E	20	41½	k	pecr	Drive an angled iron bar 1¼" x 11¼" long (11" — 5 ½") with 6 3/8 inch holes and piece of iron bolted on side deposit 1/2 brick marked 1/4 on side and R.H. on edge 7 feet from N. side – also 1 whole brick and 6 pieces of brick
k	" "	"	1	05			Ravine course N.
			5	65			Same ravine course S.E.
			8	40			Same ravine course N.E.
			20	41½	D	U.S. 1/4 sec cor	Stone See Rec and Not pg 407
B	S. 0° 10' E	11° 36' E	19	75¼	i	1/16 cor	Drive an iron rod 5/8 inch diam x 16½ ins. long – On N. side deposit 1/2 brick marked 1/4 on side and R.H. on edge – also 5 pieces of brick
i	" " "		9	27			Ravine course N.E.
			19	78¼	R	center Sec 36	Drive an iron pipe 1 in. diam x 37 ins long – deposit 1/2 brick on N. side marked "C" on side – R.H. on edge – also 6 pieces of brick and 1 piece of slag on W. side
R	" "				F	U.S. 1/4 sec cor	Pipe see page 9
F	S 55° 30' W	11° 36' E	20	58½			Closing cor. of sec 1 and 2 T. 12 N R 9 W. Stall County
			20	59½	e	1/16 cor.	Drive a round iron bar 3/8 ins. long and set a wagon stone on top – deposit a brick on N. side marked 1/4 on side and R.H. on edge – deposit 2 whole brick and 3 – 1/2 brick and piece of limestone
	" " "		20	59½	E	U.S. Sec. Cor.	Iron pipe See page 9
h	W		11	90			Slough course N.E.
			13	00			Same slough course N.E.
			20	00½	I	center N.S.	See Station I N & S. quarter line
I	" "		12	00			Ravine course N.
May 11th	" "		20	02½	i	1/16 cor	Iron rod
M	N	11° 35' E	19	87	I	center N.S.	Drive iron bar 1 1/8 inch square x 25 inches long has a bolt and 1/2 in. hole at lower end Deposit pieces of brick 1 ft deep around point
I	"	"	7	35			Ravine course S.E. (same)
			19	87	a	1/16 cor	
i	W	11° 40' E	20	27½	K	center N.W.	See Sta K N & S qr line
k	"	"	20	27½	c	1/16 cor	Iron pipe see page 76
b	S	"	19	87	K	1/16 cor	Drive iron rod 5/8 in. diam x 12 ins. long – deposit 10 pieces of brick and 1/2 pieces of slate around iron post
K	"		13	00			Ravine course E
			19	87	k		Iron angled bar See Sta K 1st line above
e	N 0° 40' W	11° 27' E	19	87	L	center S.W.	See Sta L on E & W qr line
	" " "		19	87	k		Iron angled bar
l	S. 55° 55' W	"	20	50½	L	center S.W.	
May 11th 1899							
R	S. 0° 10' E	11° 36' E	19	78¼	i	1/16 cor.	drive an iron crank shaft 5/8 inch diam x 30 ins. long. Above ground deposit 1/2 brick 1 ft deep on N. side – Marked 1/4 on side and R.H. on edge – 3 pieces brick on W. side
i	" " "		19	73	F	U.S. 1/4 sec cor.	

LATITUDES, DEPARTURES, AND CLOSING

Lines Designated	Course	Distance Chs.	Distance Lks.	Latitudes N.	Latitudes S.	Departures E.	Departures W.	Errors	Description of Tract	Acres	Description of Tract	Acres

Section 36 Town 13 N., Range 9 W.

PLAT OF SURVEY



The foregoing are the correct Plat and Field Notes of a Survey made May 10, 11 and 12 1899

in Section 36 Township 13 North of Range 9 West,

for Henry Niedfeldt, August Tuenge and Wm Lefapin Joseph Elles

at the request of Henry Niedfeldt and August Tuenge

by Robert Harvey County Surveyor, and Hans Leschinsky John Schlucker and Christopher Bauer (latter on E and W quarter line) Chainmen

Interested parties present Henry Niedfeldt, August Tuenge Wm Lefapin (latter on E and W quarter line)

Robert Harvey County Surveyor.

We do solemnly swear that the foregoing Plat and Field Notes are correct and the lines designated were measured by us to the best of our knowledge and ability.

Hans Leschinsky Chainman.

John Schlucker Chainman.

~~Subscribed and~~ sworn to before me, May 12 1899 Christopher Bauer Chainman

Robert Harvey County Surveyor.

1/4 sec. cor. bet. secs. 1 and 12
1/4 sec. cor. bet. secs. 1 and 2
and the North & South quarter line through

SURVEYOR'S RECORD.

Section 1 Town No. 15 N., Range 11 W.

33047—TAPE FOR RENT Co., Blank Book Makers, Stationers and Printers, Lincoln, Neb.

FIELD NOTES

From Station	Direction	Variation	Distance Chs.	Distance Lks.	To Station	Corners	Remarks
G							U.S. sec. cor. Found fence post in mound –
							Found original pits – N. & S. and W. identified by the black deposit – of ashes, vegetable mold &c.
	West						Ravine course S
			40	42	P	1/4 sec. cor. 1873	See Surveyors Record No 1 page 19 Found remains of old William stake –
							Found pits S. & W. – Bore a hole 2 ins. diam. x 18 ins. deep in center of each pit – fill with lime – Make drain 1/2 in. iron rod in place of post – Coal strings good – This is to be the only line posting
F	North		40	01	R	Center of Sec. 1	Fence post in mound with decayed stake on E. side. Found pits N. E. and S. W.
R	"		14	80			Ravine course E
			34	92	B	U.S. 1/4 Sec. Cor.	On North slope of hillside – Found original pits E. and W. No coal or decayed post found. Bore a hole 2 ins. diam x 18 ins. deep in center of each pit and fill with lime – Exceedingly difficult on account of the rock. Dig a hole 15 ins. sq. and set an iron (I shape) post in the yellow clay – Set a wagon thimble over the round standard of the I iron. Distance from iron post to center of each pit – is 6 ft.
D						Note	To find the 1/4 sec. cor. between secs. 1 and 2 established March 8th 1873. Go to the center of a oak which is a stone and measure north 10 ft. and set transit over peg – Snow came a foot to be set 10 ft. North of the center of the box elder tree (Surveyors Record No 1 pg 262) growing in the 1/4 sec. cor. bet. secs. 2 and 3 – large cottonwood tree growing on the line. Obstructs the view between commons. Make a backsight on the said peg and run east at 40 79 chs find the 1/4 sec. cor. bet. secs. 1 & 12 – 8 1/2 ft.
	East		40	74			South of my line of offset.
							Find piece of old post 6 ins. long in original earth – 2 1/2 feet deep, being covered up by washed earth from hillside – Find original pits N. and S. identified by the deposit of black ashes, vegetable mold and washed clay.
							In place of post – S set an iron shaft 7/8 ins. square x 60 ins. long, 2 1/2 ft. in original earth with a broken cog wheel on ground
							on N. side deposit a brick marked 1/4 on side also 6 small stone 2 ft. in original earth
							In center of each pit bore a hole 2 ins. diam. 18 ins. deep and fill with lime
							Distance of center of each pit from post is N. pit 5 1/2 ft. — S pit 5 1/2 ft.

Lines Designated	Course	Distance Chs.	Distance Lks.	Latitudes N.	Latitudes S.	Errors Departures E.	Errors Departures W.	Description of Tract	Acres	Description of Tract	Acres

1/4 sec. cor. between secs. 1 and 12
and 1/4 sec. cor. between secs. 1 and 2
and North & South quarter line through

SURVEYOR'S RECORD.

Section 1 Town 15 N., Range 11 W.

PLAT OF SURVEY

Sec. 1

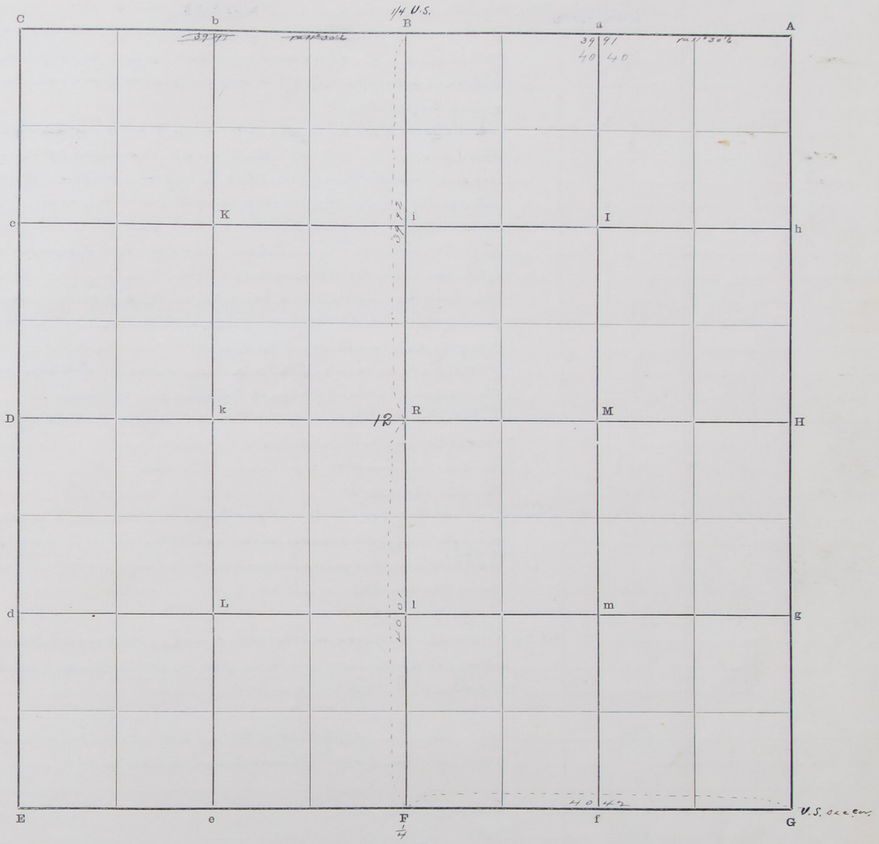

Sec. 13

The foregoing are the correct Plat and Field Notes of a Survey made May 14 *1899*

in Section 1 *Township* 15 *North of Range* 11 *West,*

for Robert Peterson & Mark Hohn

at the request of same for the purpose of finding the corner of Secs. 1, 2, 35 and 36 and the 1/4 U.S. cor. on South boundary of Sec. 36

by Robert Harry *County Surveyor, and* J. L. Paul and George Snyder

Chainmen J. L. Paul & George Snyder

Interested parties present

Robert Harry *County Surveyor.*

We do solemnly swear that the foregoing Plat and Field Notes are correct and the lines designated were measured by us to the best of our knowledge and ability.

J. L. Paul *Chainman.*

George Snyder *Chainman.*

Subscribed and sworn to before me, May *1899.*

Robert Harry *County Surveyor.*

SURVEYOR'S RECORD.

Section 36 Town No. 16 N., Range 11 W.

23047—STATE JOURNAL CO., Blank Book Makers, Stationers and Printers, Lincoln, Neb.

FIELD NOTES

From Station	Direction	Variation	Distance Chs.	Distance Lks.	To Station	Corners	Remarks
						Note	From the cor. to secs. 1. 6. 7 and 12 T. 15 N. R. 11 W. which is a fine cut in mound with pits original N. E. and W. identified by the black deposit quartz Vegetable Mold stone. Seen
							North 6 40.44 chs and find in a canyon on south side of center (40 chs)
							a decayed post and along side a mellow post all in moss and grass - indications of original pits N. E. and W.
							To find find the 1/4 sec cor between sec. cor. between secs. 31 and 36 and the cor. of secs 25.30. 31 & 36
							I run N. - at 40.00 temp 1/4 sec cor. I am unable to find any trace of any 1/4
							sec. cor. (original or County) at 78.76 find a white cedar stake with small stone 1 ft. deep
							pits 3 ft N. E. S and W. these show no indications whatever of having been established by
							the U. S. Deputy surveyor, which having been made in 1884 (See surveyor's Record Book page 257) I continue line north and 119.46 chs find decayed post and pits 5 ft N and
							5 ft S. down iron rod in place of decayed wood.
							There being no proof whatever of original corner at 40.00 chs or at 78.76 chs and not authority being
							found in the records for the corner being established as found - and the distance between
							Cor. of secs. 1. 6. 31 and 36. T. 15 & 16 N. Rs. 10 & 11 W. and the 1/4 sec cor between secs 25 & 36
							T. 16 N. Rs. 10 & 11, having been unequally distributed I determine to re establish
							the missing corners at equal distances and on line -
							The distance 119.46 chs divided into 3 equal parts = 39.82 chs I now proceed to
							re establish the East boundary of sec 36
G	N	11° 15' E	0	40			Ravine course S.W. 1 ft - Cover stone cor.
			1	25			Ravine course W.
			3	82	H	1/4 sec cor	Reestablish 1/4 sec. cor. at east foot of bank and on west side of ravine, 50 lks dist
							Drive 1/2 of steel buggy axle 31 ins. long - deposit a white stone 10 x 8 x 5 ins - marked 1/4 - R. H. on the north side, 5 ft. N and S
							deep pits, 18 ins square, 18 ins deep into gutter clay and fire with black earth -
H	"	" 11° 15' E	4	30			Ravine course N.
			2	20			Ravine course SW
			3	43			Gulch course SW
			3	82	A	sec Cor	Reestablish Cor. of secs 25. 30. 31 & 36 - drive 1/2 of a steel buggy axle 31 ins. long. 2 cor rod down
							and deposit small limestone among iron post. dig pits 18 x 18 ins sq. x 18 ins deep and fill
							with black earth - 5 ft N. E. S. and W. from iron post
							This cor stands on top of the bank at the edge of slope E and S. pits across the bank and W.
							N. pits on W. and N. slope. distance to ravine N. is 2.05 chs and
Mag C	S. 89° 24' E	11° 30' E	1	65			Ravine course S.
			1	90			Gulch course S.
			2	60			Gulch course S.
			3	00			Ravine course S
			3	91	B	1/4 sec cor.	Note I am unable to find any trace of the original 1/4 sec. cor. I determine from Reestablished said C.
							I set a Tee iron (⊥ rotated) 18 ins. deep - on top set a lime stone 12 x 10 x 6 ins rounded 1/4 deep pits 18 x
							18 x 18 ins deep 3 ft - E. and W. of cor.
B	"	"	7	09			Ravine course SE
			1	19			Drain course S.
			3	39			Large ravine course SE
			3	91	A	1/4 sec cor	through ravine course SW

LATITUDES, DEPARTURES, AND CLOSING

Lines Designated	Course	Distance Chs.	Distance Lks.	Latitudes N.	Latitudes S.	Departures E.	Departures W.	Errors

Description of Tract	Acres	Description of Tract	Acres

SURVEYOR'S RECORD.

Section 36 Town 16 N., Range 11 W.

PLAT OF SURVEY

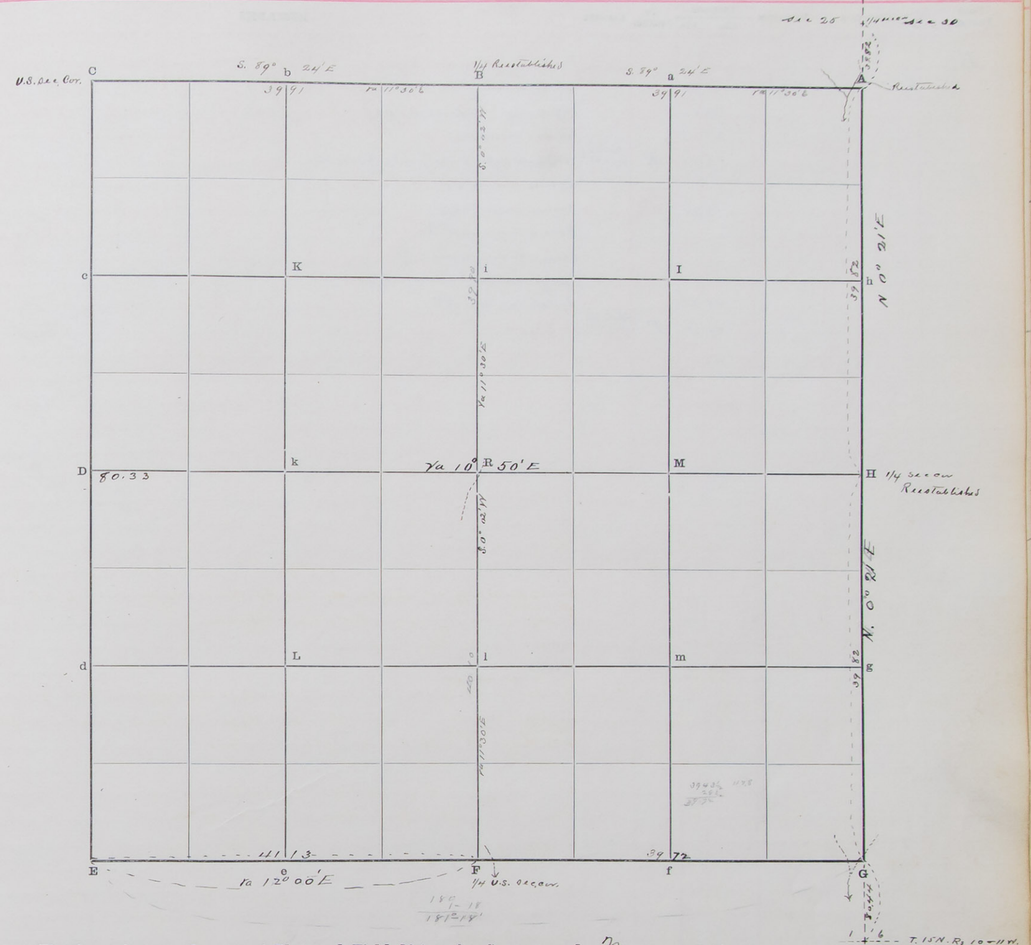

The foregoing are the correct Plat and Field Notes of a Survey made May 15.16.17 1899

in 3 Section 36 Township 16 North of Range 11 West,

for Robert Peterson and Mark Cohn

at the request of same

by Robert Harry County Surveyor, and J. L. Paul & Geo George Snyder

Chainmen

Interested parties present

Robert Harry County Surveyor.

We do solemnly swear that the foregoing Plat and Field Notes are correct and the lines designated were measured by us to the best of our knowledge and ability.

J. L. Paul Chainman.

Geo. Snyder Chainman.

Subscribed and sworn to before me, May 30 1899

Robert Harry County Surveyor.

SURVEYOR'S RECORD.

Continued

Section 36 Town No. 16 N., Range 11 W.

33047—STATE JOURNAL CO., Blank Book Makers, Stationers and Printers, Lincoln, Neb.

FIELD NOTES

From Station	Direction	Variation	Distance Chs.	Distance Lks.	To Station	Corners	Remarks
E							For description see page 81
	S. 0° 02' W	11° 30' E.	0	80			Drain, descends N.E. – shallow
			4	00			Top of ridge bears N.E. and S.W.
			27	00			Ravine course N.W.
			39	90	R	center of sec. 36	Established after E. & W. quarter line is run
R							Drain course S.W.
			10	95			Drain course S.W.
							Drain course S.W.
							Same Drain, course S.E.
							Large ravine course S.E.
			38	20			Gulch course N.E.
			40	10	F	U.S. 1/4 sec. cor.	See page 81

Latitudes, Departures, and Closing: Lines Designated	Course	Distance Chs.	Distance Lks.	Latitudes N.	Latitudes S.	Errors Departures E.	Errors Departures W.	Description of Tract	Acres	Description of Tract	Acres

SURVEYOR'S RECORD.

Continued

Section 36 Town 16 N., Range 11 W.

PLAT OF SURVEY



The foregoing are the correct Plat and Field Notes of a Survey made ..... *18* .....

in ..... *Section* ..... *Township* ..... *North of Range* ..... *West,*

for .....

at the request of .....

by ..... *County Surveyor, and* .....

..... *Chainmen* .....

Interested parties present .....

.....

Entered on page 82

..... *County Surveyor.*

We do solemnly swear that the foregoing Plat and Field Notes are correct and the lines designated were measured by us to the best of our knowledge and ability.

..... *Chainman.*

..... *Chainman.*

Subscribed and sworn to before me, ... *18* .....

..... *County Surveyor.*

SURVEYOR'S RECORD.

North boundary of Section 5 Town No. 16 N., Range 12 W.

33041—STATE AUDITOR'S OFF. Field Book Makers, Stationers and Printers, Lincoln, Neb.

FIELD NOTES

From Station	Direction	Variation	Distance Chs.	Distance Lks.	To Station	Corners	Remarks
							To find the closing cor. of secs 4 and 5 on the 4th Standard Parallel I go to the standard cor. of secs 32 & 33
							which is a fence post in a mound of earth with pits N. E. & W. identified by the deposit of ashes & vegetable
							mold and marked soil from the hill side (East slope) Thence I run
	mer	11° 30'E	1	50			Top of hill
			10	50			Ravine course N.
			19	30			Ravine course N
			40	00			At foot of bluff near right bank of creek
			40	75			Center of creek runs N.E.
			45	50			Same creek runs S.E.
			50	70			Point falls in a barn yard - No evidence of closing cor. of secs 4 & 5 on the surface
			55	30			Same creek runs N.E.
			80	00			Set temp. sec. cor. No evidence of standard sec. cor. 32 & 33 to be seen I continue the line
			84	00			Top of bank or bluff bears W.S.
			87	30			Top of hill
			106	40			Ravine course S.
			120	80	3		To the 1/4 Standard sec. cor. on S. boundary of sec 32 -
3							Find decayed post and an original pit 7½ ft west - N. pit destroyed by plowing
							Dig hole 15 ins, square, 2 ft deep and set a brick in and marked 1/4 U.S. in place of post on top
							set a white stone - fill hole with black earth
3			25	50			Ravine course S.
			40	15	4	U.S. sec. cor. 32	Found Original pits N. E. & W. by the black deposit of ashes and vegetable mold 20 feet from 1/4
							Equidistant and on line with center of pits (E & W) dig hole 15 ins square, 2 ft deep deposit a
							a brick marked 32 on E. 31 on W. side - T. 17. R. 12. 6-2-99 on N. edge - fill hole with black earth
							drive a plug in center of each pit - Distance from stone to center of each pit as follows
							N. pit 5½ ft - E. pit 6½ ft - W. pit 6½ ft (this cor. stands badly on down side (slope) of N. slope - E. pit is at top of bank 4 ft from foot of bank. W. pit on level)
							I now return to the 1/4 sec. cor. on S. bdy of sec 32 and measure west on the 4th Parallel
							10.45 chs and search for the closing cor. of secs 5 & 6, but am unable to find any trace of
							cor. or the pits - I therefore proceed to restablish the same by proportionate measurement
							Local Dist. 40.00 : My Dist. 40.15 :: Standard Dist. 10.45 : (10.48 chs). Therefore from
3		11° 30 E	10	48	C	closing cor. on 5 & 6	Restore Closing Cor. of Secs. 5 & 6. dig a hole 15 ins. square - 2 ft. deep Set a brick marked 5 on
							E. 6 on W. side T. 16 on S. edge C.C. 6-2-99 on N. edge - set a stone on top - fill hole with black earth
							Note at the distance of 51.04 chs which I find by proportionate measurement thus
							Good Dist. 120.00 : My Dist. 120.80 :: Good Dist. 50.70 : (51.04 chs) I find the original pits E. S. and W. by the black deposit
							of ashes found after removing about 8 inches of soil washed down by floods.
							Therefore I restore Closing Cor. of secs 4 and 5 as follows - from
1		11° 30'E	11	04	A	U.S. Closing cor. 4 & 5	Find original pits E. S and W. Equidistant between E & W. pits dig a hole 2 ft. deep -
							Set a brick marked 4 on E. side 5 on W. side T. 16 N. on S. edge C.C. on N. edge
							set a stone on top.
							Distance from stone to center of E. pit 5½ ft - S. pit 5½ ft - W. pit 5½ ft
A		11° 30'E	40	12	B	1/4 sec. cor.	Set a stone
B		"	40	12	C	C.C. on 5 & 6	

Lines Designated	Course	Distance Chs.	Distance Lks.	Latitudes N.	Latitudes S.	Departures E.	Departures W.	Description of Tract	Acres	Description of Tract	Acres
LATITUDES, DEPARTURES, AND CLOSING						ERRORS					

SURVEYOR'S RECORD. 84

North boundary of Section 5 Town 16 N., Range 12 W.

PLAT OF SURVEY



The foregoing are the correct Plat and Field Notes of a Survey made June 1, 2 & 3 1899

in North boundary of Section 4 Township 16 North of Range 12 West,

for Paul Mortensen & Hans Mortensen

at the request of Hans Mortensen

by Robert Harvey County Surveyor, and Fred Hansen and

R. Harvey Chainmen

Interested parties present Hans Mortensen, Paul Mortensen Flint Gideon

Robert Harvey County Surveyor.

We do solemnly swear that the foregoing Plat and Field Notes are correct and the lines designated were measured by us to the best of our knowledge and ability.

Fred Hansen Chainman.

R. Harvey Chainman.

~~Subscribed and~~ sworn to before me, June 3 1899

Robert Harvey County Surveyor.

SURVEYOR'S RECORD.

Section 7 Town No. 15 N., Range 10 W.

33042—STATE JOURNAL CO., Blank Book Makers, Stationers and Printers, Lincoln, Neb.

FIELD NOTES

From Station	Direction	Variation	Distance Chs.	Distance Lks.	To Station	Corners	Remarks
G	North	11° 10'E	39	68½	H		
H	"	"	3	70			Little Cedar Creek course S.E.
			39	68½	A	sec. cor	See Surveyors Record No 1 page 27 for description) Found piece of decayed stake
							Found original pits N.E. S.E. S.W. and N.W. drive 1¼ inch iron pipe x 31½ ins long
							In center of each pit bore a hole 2 ins. diam x 18 ins deep and fill with lime.
							Distance from post to center of pits - N.E. pit 6½ ft - S.E. 7 ft - S.W. pit 7 ft - N.W. pit 7 ft -
A		12° 10'E	7	00			Ravine course S
			25	55			Little Cedar Creek runs S.W. 15 lks to mile
			29	70			Ravine course S.E.
			40	05	B	Restored ¼ sec. cor	Dig hole 15 ins square 2 ft deep - drive iron pipe 1 ins diam x 29 ins long - set a brick on end on E. & W. sides on N. side brick marked ¼ - Set a wagon skein over pipe - fill hole with block earth
							Note - I restore the above ¼ cor after measurement from A to C, and find the distance to be 78.20 chs.
							thus as 78.11 (Geo. Pitt) : 78.20 :: 40.00 : 40.04 (Ans) - I am unable to find stake and stones set by J. McPhee
B			11	60½			Ravine course S.E. flat
			31	25			Ravine course N.E.
			29	00			same ravine course S.E.
			38	15	C	U.S. sec cor	A fence post in mound granite pits N.E. & N.W.
B	S	11° 15'E	8	00			Ravine course S.E.
			11	73			Ravine course N.E.
			39	79	R	Center of sec 7	stone
R	"	"	39	90	F	¼ sec cor	stone
D		E 12° 45'E	38	50	R	Center of sec 7	stone
R		"	2	00			Drain course S.
		"	39	99	H	¼ sec cor	

Lines Designated	Course	Distance Chs.	Distance Lks.	Latitudes N.	Latitudes S.	Departures E.	Departures W.	Errors	Description of Tract	Acres	Description of Tract	Acres

SURVEYOR'S RECORD.

Section 7 Town 15 N., Range 10 W.

PLAT OF SURVEY

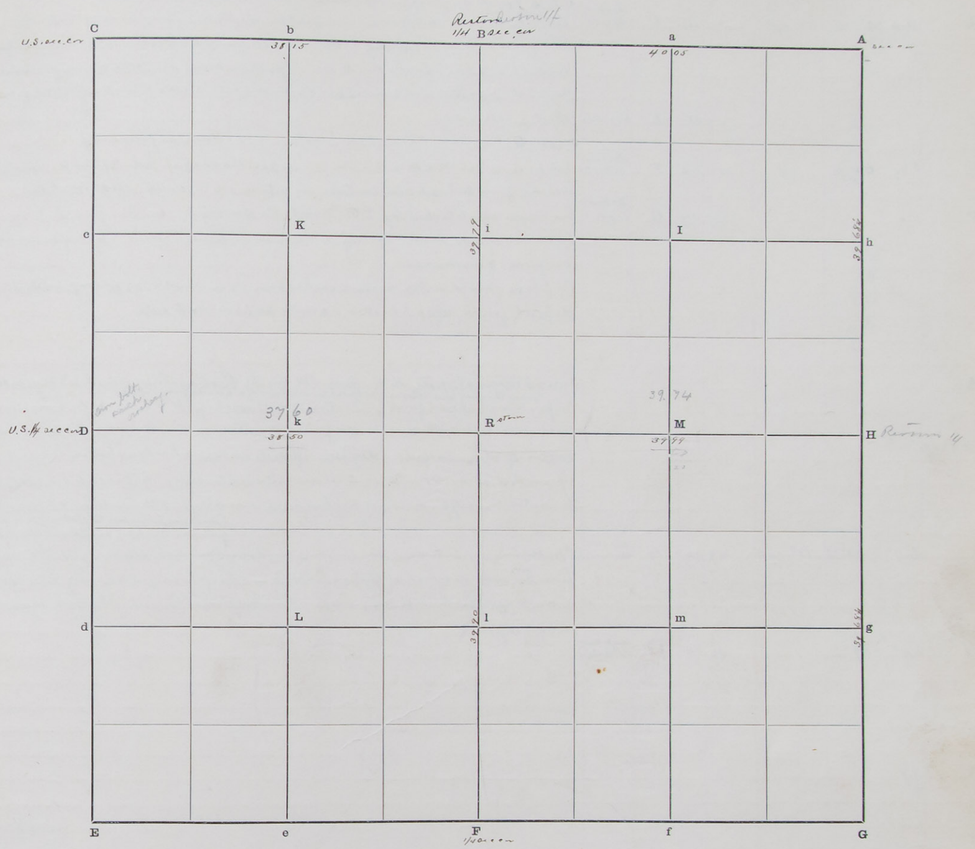

The foregoing are the correct Plat and Field Notes of a Survey made June 6th and 8th 1899

in Section 7 Township 15 North of Range 10 West,

for N. J. Paul

at the request of N. J. Paul

by Robert Harvey County Surveyor, and J. L. Paul and George Snyder

Chainmen

Interested parties present

Robert Harvey County Surveyor.

We do solemnly swear that the foregoing Plat and Field Notes are correct and the lines designated were measured by us to the best of our knowledge and ability.

J. L. Paul Chainman.

Geo Snyder Chainman.

Subscribed and sworn to before me, June 8 1899

Robert Harvey County Surveyor.

SURVEYOR'S RECORD.

Section 22 Town No. 14 N., Range 9 W.

35047—STATE JOURNAL CO., Blank Book Makers, Stationers and Printers, Lincoln, Neb.

FIELD NOTES

From Station	Direction	Variation	Distance Chs.	Distance Lks.	To Station	Corners	Remarks
C	S.0° 23' 30"E	11° 27'E	39	58½	D	Restore ¼ sec cor	C to E equals 79.17 chs.. I restore ¼ sec cor at 39.58½ chs as follows: Restore ¼ sec. cor. between secs. 21 and 22 - dig hole 7 ins square x 2 ft deep - drive an iron bar 3/8 ins x 1¼ ins x 37 ins long (about 4 ins. from lower end bar is twisted ¼ around and has 4 ins of end doubled back) has 3 holes - On S. side deposit cast iron shoe plate of Mowing Machine with 6 holes. On N. side deposit a brick marked ¼ in face - dig pits 15"x15"x18" deep - 3 ft N & S of cor
D	"	"	39	58½	E	sec. cor	Steel sickle bar,
							F to G equals 80.12 chs - I restore ¼ sec. cor. as follows:
E	S 89° 02' E	"	40	07	F	Restore ¼ sec cor	Set an iron bar 3/8" x 1½" x ------ deposit a brick in hole 2 ft deep - on N. side marked ¼ on end - set brick on top. dig pits 14"x14"x16" deep - 3 ft E & W of cor.
F	"	"	40	07	G	McNabb sec cor	Find cor established by T. McNabb. Co Surveyor See Surveyors Rec 1 pg 336 Found rotten stake about 2 ft long - around same found 2 bottles - 1 piece of brick - 1 hollow casting and pieces of earthenware. In place of stake drive a steel sickle bar ½ in. thick x 4½ ft long; with the same deposit found, also 2 bricks 1 south and 1 on North side
A							Found Original pits N. E. S. and W. by the black outline of ashes & Vegetable Mold Same having been dug out as shown by outline of a hole dug and refilled. No post or charcoal found - In Center of each pit bore a hole 2 ins. diam x 2 ft deep and fill with lime - At point of intersection of straight lines drawn from center of opposite pits I dig hole 3 ft deep and set a brick in bottom (on end) marked 14 on N.E. 15 on N.W. 22 on S.W. and 23 on S.E. sides - a Cross + on each end - also the date 6-19-99 - on top of brick set an iron shaft 1¼ ins diam x 37 ins. long with a cog and cam wheel on lower end {Distance from cor. to center of pits as follows N. pit 6½ ft. E pit 6½ ft. S. pit 6 ft. W. pit 7½ ft}
	S.0° 05'W	11° 15'E	39	66	H	¼ sec cor (McNabb)	Surveyors Record No 1 page 336 - Found an ash stake - 14 lks W. of a straight line between sec. cors. at Stations A & G. - In place of stake dig hole 3 ft deep and set a wagon hub with iron rings - thimble skein in hub - through same drive an iron pipe
H	S.0° 07'E	"	39	83	G	sec cor McNabb	
A							

LATITUDES, DEPARTURES, AND CLOSING								ERRORS			
Lines Designated	Course	Distance Chs.	Distance Lks.	Latitudes N.	Latitudes S.	Departures E.	Departures W.	Description of Tract	Acres	Description of Tract	Acres

SURVEYOR'S RECORD.

Section 22 Town 14 N., Range 9 W.

PLAT OF SURVEY

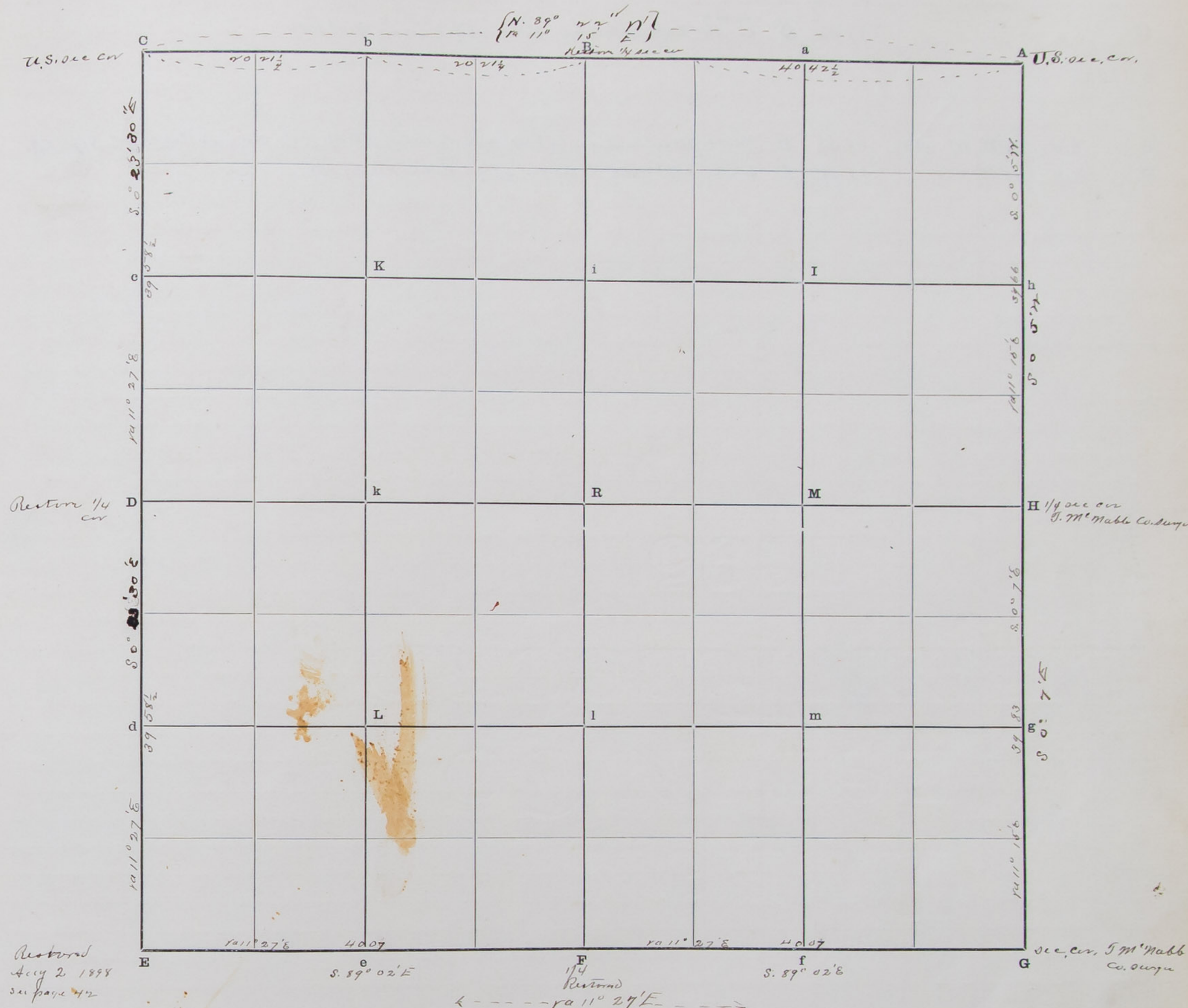

The foregoing are the correct Plat and Field Notes of a Survey made June 19th and 20th 1899

in ______ *Section* 22 *Township* 14 *North of Range* 9 *West,*

for ______

at the request of ______

by Robert Harry *County Surveyor, and* J. L. Paul and Robert Wulf

Chainmen ______

Interested parties present ______

Robert Harry *County Surveyor.*

We do solemnly swear that the foregoing Plat and Field Notes are correct and the lines designated were measured by us to the best of our knowledge and ability.

J. L. Paul *Chainman.*

Robert Wulf *Chainman.*

Subscribed and sworn to before me, June 20 1899

Robert Harry *County Surveyor.*

SURVEYOR'S RECORD.

Boundary line between Sections 26 and 27 Town No. 14 N., Range 9 W.
and West ½ mile between sections 26 and 23

33042 STATE JOURNAL CO., Blank Book Makers, Stationers and Printers, Lincoln, Neb.

FIELD NOTES

From Station	Direction	Variation	Distance Chs.	Distance Lks.	To Station	Corners	Remarks
G			39	90	B	¼ sec Cor.	T. McNabb Co surveyor stake with stone on West side
C	S. 0 35' W	11° 15' E	39	61	D.	¼ sec	Red cedar stake by T. McNabb Co surveyor pits 3 ft N & S. surveyors Record No. page 339
D	S. 0 49' W	"	39	69½	E	Sec. Cor.	T. McNabb Co surveyor surveyors Record No 1 pg 337

Latitudes, Departures, and Closing						Errors		Description of Tract	Acres	Description of Tract	Acres
Lines Designated	Course	Distance Chs.	Distance Lks.	Latitudes N.	Latitudes S.	Departures E.	Departures W.				

SURVEYOR'S RECORD.

87

Boundary line between Section 26 and 27 Town 14 N., Range 9 W.
And West ½ mile between Sections 23 and 26

PLAT OF SURVEY

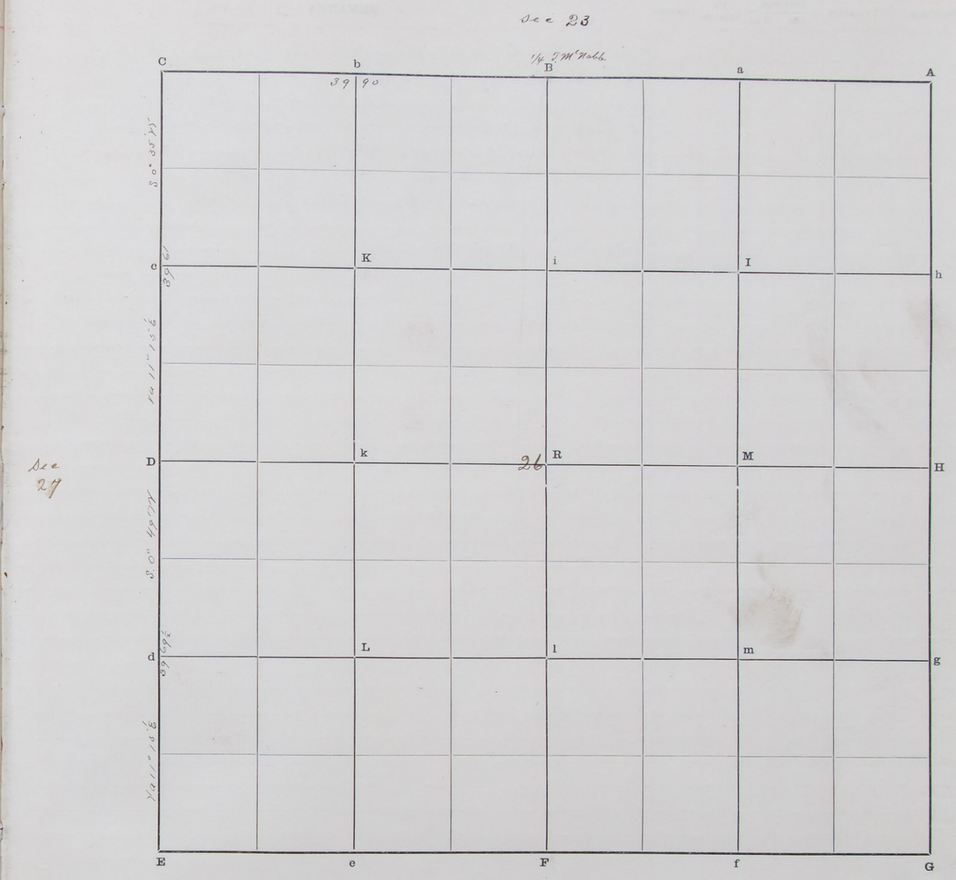

The foregoing are the correct Plat and Field Notes of a Survey made June 19th 1899
in Boundary line between Sections 23 and 26 Township 14 North of Range 9 West,
for
at the request of
by County Surveyor, and J. L. Paul and Robert Wulf
Chainmen
Interested parties present Culver Davis and Humbford

Robert Harvey County Surveyor.

We do solemnly swear that the foregoing Plat and Field Notes are correct and the lines designated were measured by us to the best of our knowledge and ability.

J. L. Paul Chainman.
Robert Wulf Chainman.

Subscribed and sworn to before me, June 20 1899

Robert Harvey County Surveyor.

SURVEYOR'S RECORD.

Boundary line between Sections 11 and 14 Town No. 13 N., Range 11 W.

33047—STATE JOURNAL CO., Blank Book Makers, Stationers and Printers, Lincoln, Neb.

FIELD NOTES

From Station	Direction	Variation	Distance Chs.	Distance Lks.	To Station	Corners	Remarks
C	- - - - -	- - -	- -	- -	- -	- -	Found red cedar stake 2 ft long — Found Original pits N. E. and S. The W. pit is destroyed by a deep cut wagon road In center of pits bore a hole 2 ins. diam × 2 ft deep and fill with lime In place of Red cedar stake - drive an iron pipe 1¼ ins. diam × 67½ ins long and deposit brick around pipe ¾ ft deep Distance from cor. to center of each pit is as follows: N. pit 8 ft. E. pit 8¾ ft — S. pit 9 ft
	N. 89° 47' E	12° 05' 6	40	05	B	1/4 U.S. sec. cor.	Note I then run from this corner Stone

Latitudes, Departures, and Closing								Errors		Description of Tract	Acres	Description of Tract	Acres
Lines Designated	Course	Distance Chs.	Distance Lks.	Latitudes N.	Latitudes S.	Departures E.	Departures W.						

SURVEYOR'S RECORD.

Boundary line between Sections 11 and 14 Town 13 N., Range 11 W.

PLAT OF SURVEY

sec 11



The foregoing are the correct Plat and Field Notes of a Survey made June 21 1899 in Boundary line 9 Mr Mile between Sections 11 & 14 Township 13 North of Range 11 West, for

at the request of

by Robert Harvey County Surveyor, and J. L. Paul and Robert Harvey Chainmen

Interested parties present

Robert Harvey County Surveyor.

We do solemnly swear that the foregoing Plat and Field Notes are correct and the lines designated were measured by us to the best of our knowledge and ability.

J. L. Paul Chainman.

Robert Wulf Chainman.

Subscribed and sworn to before me, June 19 1899

Robert Harvey County Surveyor.

SURVEYOR'S RECORD.

Section 13 Town No. 14 N., Range 10 W.

and 86/100 acres in NE¼ of NE¼

3001 — STATE JOB & LEGAL BLANK BOOK MAKERS, STATIONERS AND PRINTERS, LINCOLN, NEB.

FIELD NOTES

From Station	Direction	Variation	Distance Chs.	Distance Lks.	To Station	Corners	Remarks
							Note 1st The sec. corners of secs. 1.6.7 & 12 – 7.12.13 & 18 – 13.18.19 & 24 – were established by J. M. Webb Co. Surveyor many years ago (but no record made) having been accepted & recognized by the owners of adjacent lands as the boundaries of their lands and having laid out the public roads along the sec lines. I decide to use said corners in the survey of sec. 13
							Note 2nd To restore the ¼ sec. cor. on S. bdy. of sec 13. I remeasure the line and find it to be 80.96 chs. from Station "A" to "E"
G	N.88° 30' E	11° 45' E	40	48	F	Restored ¼ Sec Cor	Drive an iron pipe 1 in diam x 36 ins. long; on N. side deposit a brick 2 ft deep marked 1/4 on side R.H. on edge, and set pieces of brick on top – also deposit pieces of grind stone and cast iron – Dig pits 18"x18"x18" deep E. & W. of cor. 3 ft distant
F	" "	"	20	24	e	1/16 cor	Drive iron pipe ¾ ins. diam x 36 ins. long – deposit a brick on N. side marked 1/16 on side R.H. on edge 2 ft deep – set a brick on top.
e	" "	"	20	24	E	U.S. Sec Cor.	Found pieces of brick – and hole where post stood – Red cedar set in cor. in 1884 – gone
B	S. 23¼ W	"	38	86	R	Center of sec	
R	"	"	39	51	F	1/4 Sec Cor.	
D	- - - - -	- - - - -	- - -	- - -	- - -	- - -	An Oak post 3 ins thick x 2 ft long on E. side of fence post – Restored by J. M. Webb & Long – Deposit a brick on W. marked 1/4 on side & "M. Webb" on edge
	S.88° 30' E	11° 15' E	14	00			From valley of Nebr. to top of said hill
			20	29	k	1/16 cor	Drive an iron pipe 1 in. diam x 48 ins long – 2 ft deep – deposit a brick on N. side marked 1/16 on side – R.H. on edge – set a brick on top.
k	" "	"	20	29	R	Center of Section	Drive an iron pipe 1¼ ins. diam x 27 ins. long deposit a brick marked "0"–13" on side – R.H. on edge
R	" "	"	39	66	H	1/4 Cor.	Iron pipe 4 ins diam.
k	South 0° 21' W	11° 15' E	39	31	e	1/16 Cor.	
G	- - - - -	- - - - -	- - -	- - -	- - -	- - -	Found mound of earth – with pits N. E. S. and W. 3½ ft distant
	N. 0° 46' W	11° 20' E	39	91	H	U.S. ¼ Sec. Cor.	Found the original pits N. and S. (identified) by the black deposit of ashes & charcoal mixed – Bore a hole 2 in diam. 3 ft deep in Center of each pit and fill with lime – Equidistant and on line bet. Center of pits set a cast iron pipe 4 ins diam x 1 ft long – Distance from cor to Center of each pit – N. pit – ft – S. pit – ft –
H	" "	"	40	05	A	Sec. Cor.	Found a stone – with pits 3½ ft N. E. S. and W.
C	South		39	94	D	1/4 cor.	
IA	S. 88 30' W	"	38	87	B	1/4 U.S. Sec. Cor.	

Lines Designated	Course	Distance Chs.	Distance Lks.	Latitudes N.	Latitudes S.	Departures E.	Departures W.	Errors	Description of Tract	Acres	Description of Tract	Acres
Survey of 864/1000 acres in N.E. corner of N.E¼ of N.E¼ Sec 13												
Station A – S. 88° 30' W	11° 20'			83				Sta 1	Drive an iron pipe 1¼ ins diam x long – inside drive an iron rod ½ inch diam on N. side deposit a ½ of brick marked 83 Lks.			
1 S 0° 46' E	" "	10	00					2	Drive a			
2 S. 0° 45' E	" "	1	17½					3	Drove			
3 N. 0° 46' W.	" "	10	83					A	to place of beginning 864/1000 acres			

SURVEYOR'S RECORD.

and 86/100 acres in NE¼ of NE¼ Section 13 Town 14 N., Range 10 W.

PLAT OF SURVEY



The foregoing are the correct Plat and Field Notes of a Survey made June 24 and 25 1899 in Section 13 Township 13 North of Range 10 West, for John Hettrick at the request of John Hettrick by Robert Harry County Surveyor, and J. L. Paul and H. L. Stuart Chainmen

Interested parties present John Hettrick

Robert Harry County Surveyor.

We do solemnly swear that the foregoing Plat and Field Notes are correct and the lines designated were measured by us to the best of our knowledge and ability.

J. L. Paul Chainman.

H. L. Stuart Chainman.

Subscribed and sworn to before me, June 25 1899

Robert Harry County Surveyor.

SURVEYOR'S RECORD.

Section 13 Town No. 13 N., Range 11 W.

33047—STATE JOURNAL CO., Blank Book Makers, Stationers and Printers, Lincoln, Neb.

FIELD NOTES

From Station	Direction	Variation	Distance Chs.	Distance Lks.	To Station	Corners	Remarks
E							Found pieces of Red Cedar stake - dig hole 16"x16"x2 ft deep - drive iron pipe 3/4" diam x 47" long. On N.W. Marked 13.14.23.24 - also a brick on S.E. side - 3 pieces on E. and 3 on W. side
							reset this cor crank shaft 1/4" sewer tiles.
							Found Original Witness pits. determined by the deposit of ashes and black soil Bore a hole in center of each pit 2 inches diam x 18" deep and fill with lime Distance of pits from Cor. N. pit 5 1/2 ft - E. pit 6 3/4 ft. S. pit 7 ft. W. pit 6 1/2 ft
	North	13 35' E	40	04	D	1/4 sec cor	Drive iron pipe 1 1/4" diam x 54" long - deposit pieces of brick and sewer pipe around pipe
D	East	12° 55' E	39	82	R	Center sec	
R					H	1/4 sec cor	
1/4 U.S. sec cor F	North	13° 42' E	40	22	R	Center	Dig hole 16"x16"x2 ft deep - drive iron pipe 3/4" diam x 39" long inside of iron fire pot
R		13° 42' E	39	06	B	1/4 U.S. sec cor	Found end of decayed post covered over by drift 2 ft deep dig hole 16"x16"x2 ft deep - into white sand - drive iron pipe 1" diam x " long " deposit pieces of brick and crockery around same 18" high around pipe
							Found Original Witness pits E and W. identified by the deposit of black ashes and soil. Bore hole 2" diam x 18" deep in center of each pit and fill with lime. Distance from center of pits to Cor. E. pit 6 ft - W. pit 6 ft - from which cor. A Willow Tree 12" diam bears N 80° 40' W 22 2/3 ft - dist
						Note 1	This cor. I have known since 1871 - It stands at foot of the hill with the East pit in the edge the flat ground originally in a shallow drain at foot of hill.
						Note 2	In 1873 the cor. of secs 11.12 13+14 - or 1/2 mile west stood on edge of River bank - with post in Mound and all the Witness pits present -

Latitudes, Departures, and Closing						Errors		Description of Tract	Acres	Description of Tract	Acres
Lines Designated	Course	Distance Chs.	Distance Lks.	Latitudes N.	Latitudes S.	Departures E.	Departures W.				

SURVEYOR'S RECORD.

Section 13 Town 13 N., Range 11 W.

PLAT OF SURVEY

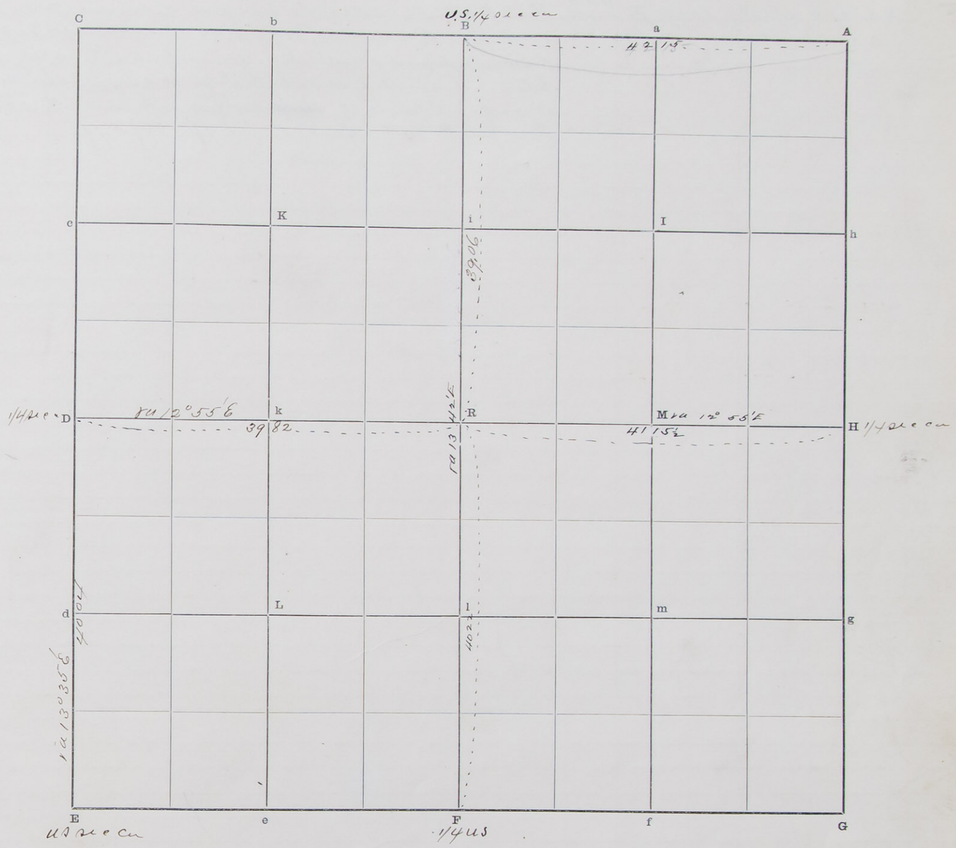

The foregoing are the correct Plat and Field Notes of a Survey made June 23 and Sept 19 1899 in Section 13 Township 13 North of Range 11 West,

for purposes of County Road

at the request of James K. Fowler and County Commissioners

by Robert Harvey County Surveyor, and J. L. Paul and George W. McClougham George McClougham Chainmen

Interested parties present James K. Fowler L. C. Madsen James K. F. Dallen Dallen L. C. Madsen and County Commissioners for Co Road

Robert Harvey County Surveyor.

We do solemnly swear that the foregoing Plat and Field Notes are correct and the lines designated were measured by us to the best of our knowledge and ability.

J. L. Paul Chainman.

George W. McClougham Chainman.

Subscribed and sworn to before me, Sept 19 1899

R. Harvey County Surveyor.

SURVEYOR'S RECORD.

Section 12 Town No. 16 N., Range 12 W.

N3017—DAYE-BURCH-COL. BLANK BOOK MAKERS, Stationers and Binders, Lincoln, Neb.

FIELD NOTES

From Station	Direction	Variation	Distance Chs.	Distance Lks.	To Station	Corners	Remarks
F	No. 24 E	11°56'	80	29	B	U.S. ¼ sec. Cor.	Find Original ¼ U.S. Sec. Cor. Find point of original post - drive iron pipe 1½" diam x 35" long - set a brick marked ¼ U.S. on N. side - & deposit small stone around post. Find original Witness pits E. & W. identify same by the deposit of black ashes and chips. Bore a hole 2" diam x 18" deep and fill with lime. Distances from pits to center of cor. E. pit 7 ft. W. pit 7 ft.

Lines Designated	Course	Distance Chs.	Distance Lks.	Latitudes N.	Latitudes S.	Departures E.	Departures W.	Errors	Description of Tract	Acres	Description of Tract	Acres

SURVEYOR'S RECORD.

Section 12 Town 16 N., Range 12 W.

PLAT OF SURVEY



The foregoing are the correct Plat and Field Notes of a Survey made September 30 1898

in Section 12 Township 16 North of Range 12 West,

for Thomas Blanchard and Lincoln Kilpatrick

at the request of same

by Robert Harvey County Surveyor, and Charlie C. Young & Nelson W. Paxton

Chainmen

Interested parties present

Robert Harvey County Surveyor.

We do solemnly swear that the foregoing Plat and Field Notes are correct and the lines designated were measured by us to the best of our knowledge and ability.

Charlie C. Young Chainman.

Nelson W. Paxton Chainman.

Subscribed and sworn to before me, September 30 1898.

Robert Harvey County Surveyor.

SURVEYOR'S RECORD.

Section 5 Town No. 15 N., Range 9 W.

33047—TAFF-ROBERTS CO. Blank Book Makers, Stationers and Printers, Lincoln, Neb.

FIELD NOTES

From Station	Direction	Variation	Distance Chs.	Distance Lks.	To Station	Corners	Remarks
G							Found a white stone 11½ ins x 4 x 4 ins – In place of stone set an iron ~~line pipe~~ above set the stone. deposit pieces of brick and stone around same
							Found original pits N.E. S. & W. identified by the black deposit of ashes, cinders and vegetable mold – Bore a hole in center of each pit 2 ins. diam x 18 ins long and fill with line
							Distances from center of pits to Cor. are N. pit 5½ ft. E. pit 5½ ft – S. pit 4½ ft – W. pit 5½ ft
	North	10° 30' E	13	96			Center of Railroad track bears
	"	"	14	70			Intersect North line of R.R. right of way – drive iron pipe 1 ins. diam x 40 ins long and deposit a brick marked 14 70 on N. side also coal stone & slate brick 18 ins deep
			41	26	N	1/4 sec Cor.	(F. McNabb Co Surveyor) Found Red Cedar stake – and a pit – 5 ft – East – filled with
							Sedimentary deposit – In place of stake – drive an iron pipe 1 ins. diam x 35 ins long – in square hole 2 ft deep – deposit a brick on N. side marked ¼ – also pieces of brick and stone
N	"	"	7	00			Foot of bluffs bears N.W. & S.E. – Recent bluffs
			12	60			Top of bluff
			28	10			Ravine course N.W.
			37	95			Ravine course S.W.
			41	27	A	U.S. sec Corner	Found Original sec. cor. decayed wood – In place of same – drive iron pipe 1 ins diam x 41 ins long – deposit earthenware jug 2 ft deep – 2 brick & 14 pieces & 3 small stone – Found original pits N.E. & W. (S. pit not found) identified by the black ashes, cinders etc – bore a hole in center of each pit 2 ins diam x 18" deep and fill with line. Distance from Cor. to Center of each pit – N. pit 7½ ft.
							E. pit 7 ft. W. pit 6½ ft.
E							Found stone & Red Cedar stake & pieces of stone Coal – In place of same iron pipe 1¼ ins diam x 47 ins long – dig square hole 2 ft deep and on N.E. side of pipe set a brick marked 5.6.7.8. – 7-31-99 also 5 pieces of brick & small pieces stone coal & 2 slate = 4 large stone & 2 small ones around the pipe. fill hole with black earth.
							Found Original pits N.E. S. & W. – identified by the black deposit of ashes, cinders etc Bore a hole 2" diam x 18 ins deep in center of each pit – and fill with lime – Distance from corto Center of pits – N. pit – bears N. 15 7/12° E 8½ ft – E. pit bears N. 68° E. 7 ft – S. pit – S. 15 3/12° W. 8 3/12 ft W. pit bears N 67 1/12° W. 6½ ft –
	N. 1° 36' E	12° 10' E	41	14 3/12	D	1/4	R. Harvey Co Surveyor Record 1 page) Found Stone with a red Cedar stake on N. side dig hole 18 ins square 2 ft deep – In place of stone bore a hole 6 ins diam 2 ft deep drive iron pipe 1½ ins. diam x 65½ ins long – fill hole round with broken crockery – above deposit a gray – 1 gallon jug on S.W. side – a brown ½ gallon jug on on S.E. side a brick on N. side marked ½ on side 5 7-31-99 – also broken pieces of earthenware 2 brick and 1 piece of stone.
D	"	"	12	05			Ravine course E
			19	05			Top of bluff at South Edge bears E & W
			26	80			Ravine course S.E.
			41	05½	C	U.S. sec cor	Found Red Cedar stake – drive 1 7/12 inch pipe x 26 ins long in place of same
D	N. 89° 58' E	12° 00' E	12	85			A stone – N.W. corner of mill site
			26	40	R		Center of bridge over Spring Creek – Creek runs S.

LATITUDES, DEPARTURES, AND CLOSING

Lines Designated	Course	Distance Chs.	Distance Lks.	Latitudes N.	Latitudes S.	Departures E.	Departures W.	Errors
R " " "		1	15					Center of Railroad track
								Ravine course S.E.
								Same course N.E.
								Same course South
B								
								Found red Cedar stake drive iron pipe 1¼ ins diam x 35 ins long – Found traces of W. pit
S 1° 10' W	"							E. pit destroyed by road grader
		3	40					Ravine course W.
		30	00					~~Center Valley Town~~ N.W. & S.E.
		40	76					Center of Railroad track
		41	58					Center of Sec. – Dig hole 18" x 18" x 2 ft deep – drive iron pipe 1" diam x 17 ins long – through crowbar hole set a brick 9 x 4 x 2½ ins. on N. side – deposit stone coal – pieces of brick – 1 broken stone on top of pipe set a stone 26 x 9 x 14½ ins – This cor. stands 33 ins N.E. of a telegraph pole
R " " "		40	81					P – A stone – dig square hole 2 ft deep – set 2 rough hewn stones on top of the other – inside deposit pieces of queensware (white) small pieces of brick – large piece of stone over 7 pieces of brick – on top set stone – Found original pits E. & W. In Center bore hole 2" diam x 18" deep – fill with Coal – Distance from cor. E. pit – 7 ft – W. pit – 7 ft

SURVEYOR'S RECORD.

Section 5 Town 15 N., Range 9 W.

PLAT OF SURVEY



The foregoing are the correct Plat and Field Notes of a Survey made July 21, 22, 23, 31 & Aug 1st 1899

in Section 5 Township 15 North of Range 9 West,

for Ed Gould and A. D. Daughett

at the request of Same

by Robert Harvey County Surveyor, and J. L. Paul & Lewis Glass, ~~both~~

and Chas Strohm Chainmen J. L. Paul, Lewis Glass

Interested parties present A. D. Daughett – Ed Gould by Clark Pratt agent

Lewis Glass – chained on line between sec 4 & 5
E. Schram chained on line between sec 4 & 5 & 6
Chas Strohm chained on N & S quarter line

Robert Harvey County Surveyor.

We do solemnly swear that the foregoing Plat and Field Notes are correct and the lines designated were measured by us to the best of our knowledge and ability.

J. L. Paul Chainman.

Lewis Glass Chainman.

Chas Strohm Chainman

Subscribed and sworn to before me, Aug 1 1899

J. L. Paul
Lewis Glass and Chas Strohm } sworn

Robert Harvey County Surveyor.

SURVEYOR'S RECORD.

Section 32 Town No. 15 N., Range 10 W.

33047—STATE JOURNAL CO., Black Leather Volume, Stationery and Binders, Lincoln, Neb.

FIELD NOTES

From Station	Direction	Variation	Distance Chs.	Distance Lks.	To Station	Corners	Remarks
F	- - -	- - -	- - -	- - -	- - -	- - -	Found an oak stake and 2 red cedar stakes in 3 different positions; upon careful examination I find the original pits of Government survey 11 feet apart E & W agreeing and that the original post has been dug out. The red cedar stakes are 2 & 3 ft S of position for the original post and the oak stake stands in west end of West pit. The red cedar stakes were driven by T. McNath, Co. Surveyor and the oak stake by R. Wilcox & Co. Surveyor. Bore a hole 2 ins. diam x 18 ins deep in center of each pit and fill with lime on line and equidistant between pits dig square hole 2 ft deep & drive an iron pipe 1½" diam x -- ins long - top end 10 ins below surface - On N. side set a brick 8½ x 8½ ins x 2½ ins - marked U.S. 1/4 - 8-5-99 - R.H. Set 2 brick on E. 2 brick on W. and 1 brick on S. side of pipe. Set a stone 17 x 13 x 11 ins on top of pipe - cut a cross (+) on top. Distance from pipe to E. pit 5½ ft W. pit 5½ ft
	North	11° 30' E	40	37	R	Center of Sec. 32	Found Original Center of sec. 32 (Established 1873 Rec. 1/99) identified by square outline (7 x 7 ins) of hole dug for post and charcoal filled with black earth charcoal and decayed post - Original trench 5 ft in diameter identified by the black ring around post -
R	"	"	40	63	B	1/4 Sec. Cor. U.S.	Found Original U.S. 1/4 Cor. decayed post with traces of charcoal; in plane of same dig a square hole 20 x 20 ins x 2 ft deep - drive an iron pipe 1½ in diam x 46½ ins long. 10 ins. below surface. Set 2 brick on end on E. 2 on W. and 2 on S. sides - On N. side set a brick 8½ x 8½ x 2½ ins. marked U.S. 1/4 8-5-99 On bottom edge cut letters R.H. On top of brick set a broken brick 8½ x 8½ ins On top of pipe set a stone. Found Original pits E & W. by the black deposit of ashes & cinders in the yellow clay (the deposit in these pits are very black) - Bore a hole 2 ins diam x 18 ins. deep and fill with lime - Distance from Cor. to center of E. pit 6½ ft - W. pit 7 ft.
							Note Found a red cedar and oak stake 3 ft & 5 ft West of Cor.

Lines Designated	Course	Distance Chs.	Distance Lks.	Latitudes N.	Latitudes S.	Departures E.	Departures W.	Errors	Description of Tract	Acres	Description of Tract	Acres

SURVEYOR'S RECORD.

Section 32 Town 15 N., Range 10 W.

PLAT OF SURVEY



The foregoing are the correct Plat and Field Notes of a Survey made August 2, 3 and 1899

in Section 32 Township 15 North of Range 10 West,

for

at the request of County Commissioners & Petitioners for Reserving of County Road No 26

by Robert Harry County Surveyor, and J. L. Paul and Vasa Crow

Chainmen

Interested parties present

Robert Harry County Surveyor.

We do solemnly swear that the foregoing Plat and Field Notes are correct and the lines designated were measured by us to the best of our knowledge and ability.

J. L. Paul Chainman.

Vasa Crow Chainman.

Subscribed and sworn to before me, August 30 1899

Robert Harry County Surveyor.

SURVEYOR'S RECORD.

Section 24 Town No. 15 N., Range 11 W.

33047—STATE JOURNAL CO., Blank Book Makers, Stationers and Printers, Lincoln, Neb.

FIELD NOTES

From Station	Direction	Variation	Distance Chs.	Distance Lks.	To Station	Corners	Remarks
I							Oak stake Geo. T. Kendall Co. surveyor
	West	11° 30' E	18	73			Dry creek course N.
			20	03	i	1/16 cor	A White cedar post
i	"	"	4	15			Same dry creek course S.E.
			14	10			Ravine course N.
			15	30			Top of ridge bears N. & S.
			20	12	K	1/16 cor	A red cedar post
K	North	11° 35' E	3	00			Top of hill
			12	00			Ravine course N.E.
			12	85			Ravine course S.E.
			19	87	b		Found a red cedar stake 1¼ ins square with a piece of charred wood 5 ins long 6 ins. below the surface — also a sandstone 3 lks East of stake set the stone on W. side of stake and Coal
b US 1/4 cor B							Found a stake and a triangular sandstone marked ¼; in place of same drive an iron pipe 1¼ ins diam x 38½ ins. long. Set the triangular sandstone 1/4 dia marked 1/4 on face and R.H. on side — deposit 3 bricks and 4 — ½ bricks on S. E & W Found Original pits E. and W. by the black deposit of ashes & cinders — Bore a hole 2 ins diam x 18" ins deep and fill with lime and pulverized brick Distance from cor. to center of pits E. pit 7 ft W. pit 6½ ft
	West	11° 35' E	20	08	b		
b	"	"	20	14	C	sec cor	Found a sandstone — set on a triangular stone The deeply cut traveled roads have apparently destroyed all traces of the Original cor. and not being satisfied that the stone found marks the Original corner I go to the cor. of secs 14. 15. 22 and 23 and run as follows
I							S. 89° 07' E. between secs 15 & 23 — and at 39 56 chs Set 1/4 sec cor and at 79 " Intersect 1 ft South of the stone found as above described. I thereof I therefore determine to recognize said stone as the cor. of secs. 14. 15. 23 & 24

Latitudes, Departures, and Closing						Errors		Description of Tract	Acres	Description of Tract	Acres
Lines Designated	Course	Distance Chs.	Distance Lks.	Latitudes N.	Latitudes S.	Departures E.	Departures W.				

SURVEYOR'S RECORD.

Section 24 Town 15 N., Range 11 W.

PLAT OF SURVEY

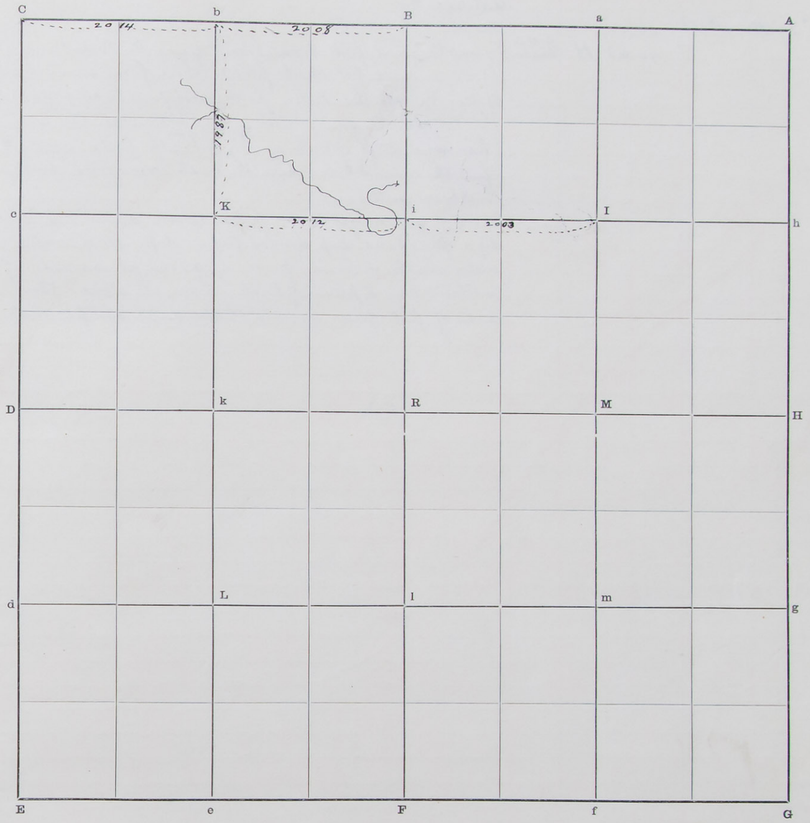

The foregoing are the correct Plat and Field Notes of a Survey made 10 and 11 1899

in Section 24 Township 15 North of Range 11 West,

for County Road

at the request of County Com.

by Robert Harvey County Surveyor, and J. L. Paul & Vasa Crow

Chainmen

Interested parties present

Robert Harvey County Surveyor.

We do solemnly swear that the foregoing Plat and Field Notes are correct and the lines designated were measured by us to the best of our knowledge and ability.

J. L. Paul Chainman.

Vasa Crow Chainman.

Subscribed and sworn to before me, August 30 1899

Robert Harvey County Surveyor.

SURVEYOR'S RECORD.

S^r mile between secs Section 14 & 15 Town No. 15 N., Range 11 W.

33047—STATE JOURNAL CO., Blank Book Makers, Stationers and Printers, Lincoln, Neb.

FIELD NOTES

From Station	Direction	Variation	Distance Chs.	Distance Lks.	To Station	Corners	Remarks
G							U.S. sec cor
	N. 0° 27' W	11° 15' E	36	90			Ravine Course E
			40	03	H	1/4 U.S. sec. cor.	Found Original pit S. and traces of one N. To determine whether this is an original pit and the point where post stood I go to the center of Sec 9 and with the 1/16 cor. to the west for a back sight Iron East on the E. and W. quarter line and intersect the East boundary of the sec 5 ft North of the center of the South pit. upon examination I find the round hole where the inch iron rod driven in 1893 had been pulled out
							Drive a galvanized iron pipe 1 inch diam x 61 ins long dig a pit 18 ins dup around pipe. deposit a cast iron wheel cover underneath deposit pieces of green glass ware - pieces of Earthenware 5 pieces of brick. 5 small stone Bore a hole in center of pit 2 ins diam x 18 ins dup. and fill with lime

Latitudes, Departures, and Closing						Errors		Description of Tract	Acres	Description of Tract	Acres
Lines Designated	Course	Distance Chs.	Distance Lks.	Latitudes N.	Latitudes S.	Departures E.	Departures W.				

95

SURVEYOR'S RECORD.

S^r mile between Sections 14 & 15 Town 15 N., Range 11 W.

PLAT OF SURVEY

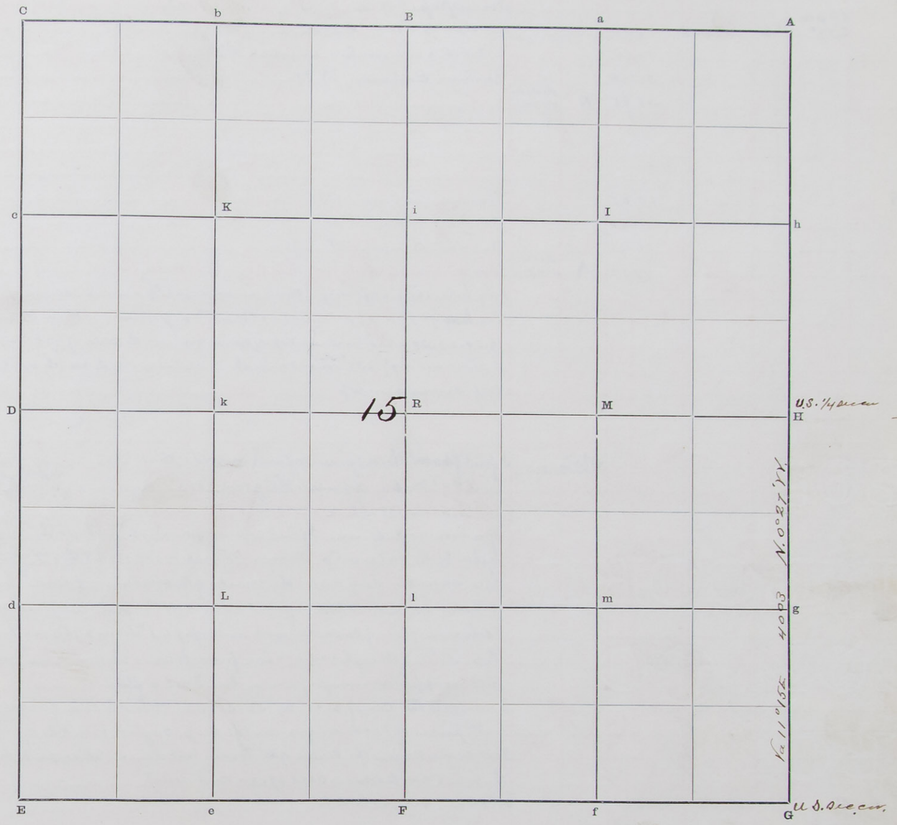

The foregoing are the correct Plat and Field Notes of a Survey made August 12 1899 in Sr Mile between Sections 14 & 15 Township 15 North of Range 11 West,

for

at the request of County Commissioners

by Robert Harvey County Surveyor, and J. L. Paul & Geo McCloughan Chainmen

Interested parties present

Robert Harvey County Surveyor.

We do solemnly swear that the foregoing Plat and Field Notes are correct and the lines designated were measured by us to the best of our knowledge and ability.

J. L. Paul Chainman.

Geo W. McCloughan Chainman.

Subscribed and sworn to before me, August 30 1899

Robert Harvey County Surveyor.

SURVEYOR'S RECORD.

Boundary line between Sections 19 & 30 Town No. 15 N., Range 12 W.

33047—STATE JOURNAL CO., Blank Book Makers, Stationers and Printers, Lincoln, Neb.

FIELD NOTES

From Station	Direction	Variation	Distance Chs.	Distance Lks.	To Station	Corners	Remarks
C	8th a.m. S.89° 11' E	12° 40' E					Iron pipe
			1	30			Drain course S.W.
			19	10			Culvert over ravine course S.W.
			36	20			Ravine course N.W.
			38	85	B	Restore 1/4 cor	
B	" "	"	10	05			Ravine course N.W.
			21	40			Ravine course N
			36	45			Ravine course N
			40	13	A	Restore sec. cor.	For manner of restoring this cor. see note below.

Dig hole 16"x16"x2ft deep – Drive an iron rod 3/4" diam x about 2ft long – (about 4 ins. ~~long~~ of upper end doubled back on rod) deposited brick on N. side marked 19.20.29.30 – Set a brick on top of same and on S. side of rod – on top of rod set a stone 22"x7½"x3½" marked with 2 notches on S. and 5 notches on E. sides cut cross (+) on top

Note -- I find ~~that~~ the adjacent land owners that this corner was restored by F. McNabb about the year 1885 – again restored or perpetuated by R. Wilcox in March 1892 (See Record No 3 page 394)

I restore as follows. I find upon examination that the 1/4 sec cor between secs 29 & 30 established by R. Wilcox Co. Surveyor March 17 & 18 1892 (Rec. 1 page 394) has been recently dug out – the marks of the spade being followed through 3ft of washed earth into the original earth and the post and glass bottle removed I drive in place of same an iron rod or pipe 1" diam x 75½ ins long (has 2-3/8" holes drilled through same 2 ins from lower end and wire pulled through and wrapped around pipe – – here I set a flag –

I now go to the cor. of secs. 29.30.31 & 32 which is a green glass bottle with pieces of brick in ground 1 ft deep. original pits N.E. S. and W.

I set transit over the center of the corner and direct telescope to the flag set on the 1/4 sec cor between secs 29 & 30 and run

From Station	Direction	Variation	Distance Chs.	Distance Lks.	To Station	Corners	Remarks
G	N---	12° 56'	23	00			Ravine course S.E.
			39	98	H		
H	"	"	39	98	A		
	Thence in between Secs 19 & 20 from						
G	N----	12° 05' E	39	98	H		Therefore on straight line with sta H and G between secs 29 & 30 at the distance of 39.98 chs from the 1/4 sec cor's I restablish the cor. of secs 19.20.29 & 30 to agree with the survey of F. McNabb and R. Wilcox Co surveyors

Lines Designated	Course	Distance Chs.	Distance Lks.	Latitudes N.	Latitudes S.	Departures E.	Departures W.	Description of Tract	Acres	Description of Tract	Acres

LATITUDES, DEPARTURES, AND CLOSING — ERRORS

SURVEYOR'S RECORD.

Boundary line between Sections 19 & 30 Town 15 N., Range 12 W.

and Sr mile between secs 19 & 20

PLAT OF SURVEY



The foregoing are the correct Plat and Field Notes of a Survey made August 22 1899

Boundary line between Sections 19 & 30 Township 15 North of Range 12 West,

for County Road Extension of No 21

at the request of County Commissioners

by Robert Harvey County Surveyor, and

Chainmen J. L. Paul & George McCloughan

Interested parties present

Robert Harvey County Surveyor.

We do solemnly swear that the foregoing Plat and Field Notes are correct and the lines designated were measured by us to the best of our knowledge and ability.

J. L. Paul Chainman.

George McCloughan Chainman.

Subscribed and sworn to before me, August 30 1899

Robert Harvey County Surveyor.

SURVEYOR'S RECORD.

Boundary line between Sections 20 & 29 Town No. 15 N., Range 12 W.

33047—STATE JOURNAL CO., Blank Book Makers, Stationers and Printers, Lincoln, Neb.

FIELD NOTES

From Station	Direction	Variation	Distance Chs.	Distance Lks.	To Station	Corners	Remarks
							Note --- The cor. of secs 20.21.28 & 29 having been destroyed by the Road supervisor I restore same as follows: I cause a flag to be set on the cor. of secs 21.22.27. & 28 and on the 1/4 sec cor between secs 21 and 28 and from the hill west of Turkey Creek and just east of the cor. of secs 20 21. 28 & 29 I set my transit in line with said flags and prolong the line west ward. I now remeasure the south boundary of sec of sec 21 and east half mile of sec 20 as follows (west half mile) West half of line bet secs 21 and 28 and East half of line between secs 20 & 29 = 79.81 chs
							The distance given for the respective distances by T. McNabb Co. Surveyor Rec 1 pg 208 and R. Wilcox co surveyor Rec 1 pg. 394 ---- is 79.83½ chs
							Then 79.83½ : 79.81 :: 39.95 : 3994 (ans) - V
							and 79.83½ : 79.81 :: 39.88½ : 3988 (ans)
							Therefore are the straight line with the cor. of secs 21.22.27 and 28 & the 1/4 sec cor between secs 21 and 27 - the cor. of secs 20 21.28 & 29 will be reestablished at the distance of 39.94 chs west from the 1/4 sec cor in between secs. 21 & 28 and 39.88 chs. East from the 1/4 sec cor. between secs. 20 & 29.
C	S.89° 23' E	12° 55' E	12	55			Ravine Course N
			26	00			Ravine Course N
			33	70			Ravine Course N
			39	62	B	T. McNabb 1/4 sec Cor	Found White Cedar stake with broken glass - queensware and crockery around same - Dig hole 12"x12"x 2 ft deep - drive iron bar ½ in. thick x 2 ins wide 35¼ ins long - On N. side of rod set a brick on end Marked ¼ McNabb deposit pieces of queensware, glass, iron small stone Set stone on top of rod
B	S.89° 05' E	12 55' E	2	64			Top of hill
			8	14			Ravine Course N.
			39	88	A	Restored Sec Cor	For description see Note above

Lines Designated	Course	Distance Chs.	Distance Lks.	Latitudes N.	Latitudes S.	Departures E.	Departures W.	Description of Tract	Acres	Description of Tract	Acres

LATITUDES, DEPARTURES, AND CLOSING — ERRORS

SURVEYOR'S RECORD.

Boundary line between Sections 20 & 29 Town 15 N., Range 12 W.

PLAT OF SURVEY



The foregoing are the correct Plat and Field Notes of a Survey made Aug 23 & 24 1899 in Boundary line between Sections 20 & 29 Township 15 North of Range 12 West, for County Road Extension of 21 at the request of County Commissioners by Robert Harvey County Surveyor, and J. L. Paul & Geo. McCloughan Chainmen

Interested parties present

Robert Harvey County Surveyor.

We do solemnly swear that the foregoing Plat and Field Notes are correct and the lines designated were measured by us to the best of our knowledge and ability.

J. L. Paul Chainman.

Geo McCloughan Chainman.

Subscribed and sworn to before me, August 30 1899

Robert Harvey County Surveyor.

SURVEYOR'S RECORD.

Boundary line between Sections 21 and 28 Town No. 15 N., Range 12 W.

33047—STATE JOURNAL CO., Blank Book Makers, Stationers and Printers, Lincoln, Neb.

FIELD NOTES

From Station	Direction	Variation	Distance Chs.	Distance Lks.	To Station	Corners	Remarks
C	S. 89° 20' E	12° 35' E	15	00			Enter Turkey Cr. Valley bears N.W. and S.E.
			17	40			Dry Turkey Cr. (center of bridge) course S.
			21	73			" " " course N.E. 7 ft deep
			27	90			" " " course S.W. "
			33	25			" " " course N "
			35	20			" " " course S.E. "
			39	20			" " " course N.W. "
			39	88	B	(F. McNabb) 1/4 Cor	Found a stone in ground - Found pits 3½ E & W. filled with black & yellow clay
B	" "		3	00			Same dry Cr. course S.E.
			12	50			A point North of School House District No and leave valley and begin ascent of bluffs
			18	70			Ravine course S.
			39	70	A	U.S. 1/4 Sec. Cor.	Found Oak stake 2" x 2" x 8" - dig hole 16" x 16" x 2 ft deep and drive iron pipe 1¼" diam ¼" x 34¾" long; has a ¼" hole near lower end nails through it pipe is run through 2 cog wheels which rest on bottom of hole - Build a wall of brick around pipe 10 ins high - set stone on top of pipe Found Original pits N. E. S and W. identified by the black sedimentary deposit - Bore a hole 2" diam x 18" deep in center of each pit and fill with lime - Distance from Cor. to Center of each pit is - N. pit 8⅙ ft E. pit 8⅓ ft. S. pit 8 ft W. pit 7¾ ft

Latitudes, Departures, and Closing								Errors			
Lines Designated	Course	Distance Chs.	Distance Lks.	Latitudes N.	Latitudes S.	Departures E.	Departures W.	Description of Tract	Acres	Description of Tract	Acres

SURVEYOR'S RECORD.

Boundary line between Sections 21 and 28 Town 15 N., Range 12 W.

PLAT OF SURVEY

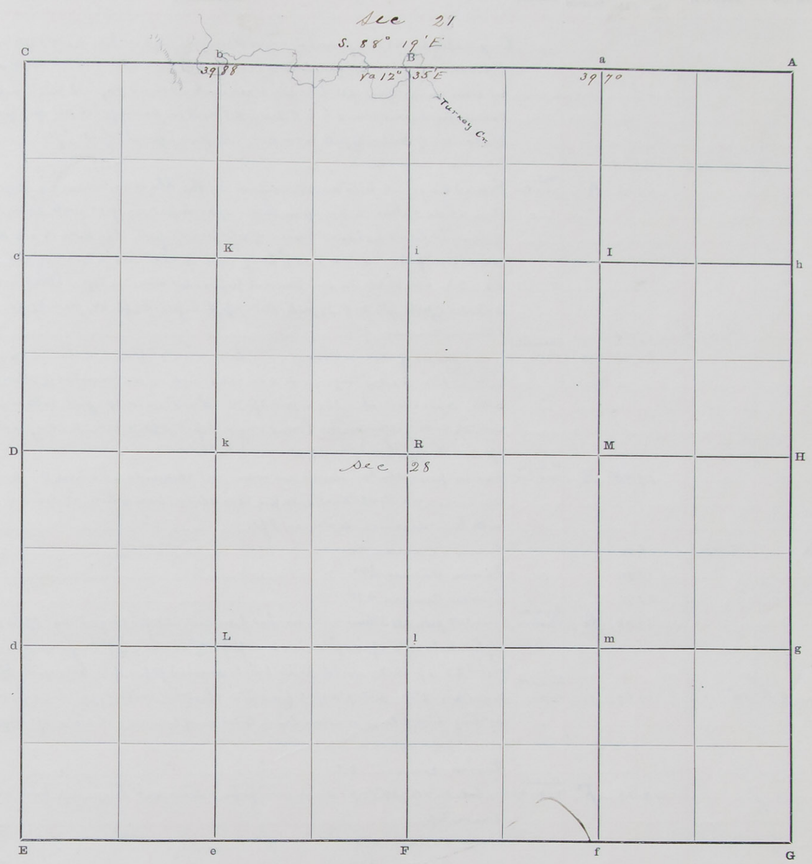

The foregoing are the correct Plat and Field Notes of a Survey made August 21 1899 of Boundary line between Sections 21 and 28 Township 15 North of Range 12 West,

for County Road

at the request of County Commissioners

by Robert Harvey County Surveyor, and J. L. Paul and George McClaughan Chainmen

Interested parties present Rosmark

Robert Harvey County Surveyor.

We do solemnly swear that the foregoing Plat and Field Notes are correct and the lines designated were measured by us to the best of our knowledge and ability.

J. L. Paul Chainman.

George McClaughan Chainman.

Subscribed and sworn to before me, August 30 1899

Robert Harvey County Surveyor.

SURVEYOR'S RECORD.

Section 22 Town No. 15 N., Range 12 W.

23017—TAIT BOOK & PAPER CO., Blank Book Makers, Stationers and Printers, Lincoln, Neb.

FIELD NOTES

From Station	Direction	Variation	Distance Chs.	Distance Lks.	To Station	Corners	Remarks
H							Original U.S. ¼ sec. Cor. found decayed stake – dig square hole 14"x14"x2ft. deep – drive iron rod 1" diam x ins long – deposit brick on end around rod – brick on W. side marked ¼ U.S. set stone on top of rod, fill hole with black earth – Found original pits identified by the black sedimentary deposit; bore a hole 2" diam x 18" deep in center of each pit and fill with lime
							Distance of center of pits from cor. N. pit 8 ft – S. pit 8 ft.
	N 4° 10' E	12° 20' E	33	35			Ravine course E
			42	06	A	U.S. sec. Cor.	Found Original pits and identified by the black sedimentary deposit – No pit found. Bore a hole 2" diam x 18" deep in center of each pit and fill with lime – At intersection of straight lines between center of opposite pits – dig hole 16"x16" x 2 ft. deep & drive iron pipe 1" diam x 35½" long – on N. side set a brick on end marked S 14. 15 22. 23 – set brick on end around pipe – set stone on top – Distances from Comm to Center of pits – N. pit 7½ ft – E. pit 7¾ ft S. pit 8½ ft. W. pit 8½ ft.
A	West	11° 45' E	19	05		Cornell 1/16 Cor.	Ravine course S.E.
			20	06	a		Found pieces of decayed wood – dig hole 15"x15"x2 ft. deep; drive an angled iron 1¼ Sq. x 17½" long – on N. side set a brick on end marked ¼ – set 4 brick on E. S. & W. sides – 3 pieces brick – dig a pit 3 ft. W. 14"x14"x16" deep – fill bottom with blacksmith and top with yellow earth – Found original pit 3 ft. West – The original West pit is 2 ft. south of the line; the ascend hill
a	"	"	19	95	B	U.S. ¼ sec. Cor.	Found pieces stake – drive an iron rod alongside – Found original pits – E. pit very dim or nearly obliterated – W. pit very clear – bore a hole 2" diam x 18" deep and fill with lime distance to cor. is 8 ft.
H	South	12° 20' E	6	90			Ravine course W.
			23	70			Ravine course S.W.
			33	90			Ravine course S.W.
			40	00	G	Section Corner	Found N. pit – all others with cor. has been cut out for wagon road, 8 ft. south of pits – dig hole 20"x20"x2 ft. deep; drive iron pipe ¾" diam x 58" long – On N. side set a brick on end marked 22. 23. 26. 27 and deposit brick around pipe – fill hole with black earth
E	S. 88° 19' E	12° 10' E	19	69½	e	Cornell 1/16 Cor.	Found pine stake with pit 3 ft. E. filled with black sedimentary deposit – drive iron pipe 1" diam x 39" long with 4 large washers driven to bottom of hole – dig 16"x16"x2 ft. deep – deposit brick around pipe – stone on top.
e	"	"	"				Ravine course S.E.
			19	75	F	Section 1/4 sec. Cor.	Dig hole 16"x16"x24" deep – drive iron pipe 1" diam x 48" long – set brick around same and a stone on top
F	"	"	"				Drain course S.E.
							Drain course S.W.
			19	75	f	Cornell 1/16 Cor.	Found red Cedar stake (sides open) – dig hole 16"x16"x2 ft. deep – drive angled iron bar 1¼" sq. x 2 ft long – deposit brick around same with stone on top
f	S. 89° 35' E	"	17	55			Ravine course S.
			19	82½	G	U.S. sec. Cor. Section	
E	N. 0° 41' E	11° 20' E	27	00			Ravine course S.E.
			35	40			Same Ravine course S.W.
			40	08½	D	U.S. ¼ Sec. Cor.	Found decayed stake – dig hole 16"x16"x2 ft. deep drive iron 45 ins. long around at the each end and middle axis are – set a brick on end on W. side marked ¼ U.S. – deposit brick and stone around – Found original pit N. & S. by the black deposit 8 ft. south – bore a hole 2" diam x 18" deep and fill with lime – Distance N. pit 6½ ft. S. pit 6½ ft.

LATITUDES, DEPARTURES, AND CLOSING

Lines Designated	Course	Distance Chs.	Distance Lks.	Latitudes N.	Latitudes S.	Departures E.	Departures W.
D S. 88° 19' E	ra 11° 37' E	7	8 5 8	H U.S. ¼ sec. Cor.			

ERRORS — Found ... pit N. & S. by the black deposit 8 ft. south – bore a hole 2" diam x 18" deep and fill with lime – Distance N. pit 6½ ft. S. pit 6½ ft.

Description of Tract	Acres	Description of Tract	Acres

SURVEYOR'S RECORD.

Section 22 Town 15 N., Range 12 W.

PLAT OF SURVEY



The foregoing are the correct Plat and Field Notes of a Survey made Aug 25. 26. 28. 29 & 30 1899

in Section 22 Township 15 North of Range 12 West,

for Irvin Armstrong Sr. Irvin Armstrong Jr. Geo. Welsh and James Harvey. Anton Dafoite

at the request of same parties

by Robert Harvey County Surveyor, and J. L. Paul and George McCloughan Chainmen

Interested parties present

Robert Harvey County Surveyor.

We do solemnly swear that the foregoing Plat and Field Notes are correct and the lines designated were measured by us to the best of our knowledge and ability.

J. L. Paul Chainman.

George McCloughan Chainman.

Subscribed and sworn to before me, August 30th 1899

Robert Harvey County Surveyor.

SURVEYOR'S RECORD.

Section 6 Town No. 15 N., Range 9 W.

33017—TAYLOR BRADLEY, Blank Book Makers, Stationers and Printers, Lincoln, Neb.

FIELD NOTES

From Station	Direction	Variation	Distance Chs.	Distance Lks.	To Station	Corners	Remarks
A							U.S. Section Cor. Iron pipe
		11° 30' E	20	11	a	1/16 cor.	Found a stone on N.W. side of a box elder tree – drive iron rod 1⅛" x 48" long on S. side of stone
a	"	"	20	08	B	U.S. 1/4 sec. Cor.	Found piece of oak stake – dig hole 16" x 16" x 2 ft deep – drive iron pipe 1¼" diam x 42" long set an earthen jar around pipe and fill with white quicksand and on N. E. & W. sides – pieces of brick ½ small stone – inside of jar on N. side of pipe set a brick marked ¼ U.S. stone on top of pipe
							Found Original pits E. & W. bore a hole in center of same 2" diam x 18" deep & fill with brine
							Distance from Cor. to center of pits – E. pit 5½ ft W. pit 5½ ft
D							Found decayed stake – dig hole 16" x 16" x 2 ft deep – drive iron shaft 1¼" x 33½ ins long – has a ⅜" hole 1 inch from lower end – deposit brick on N. side (brick on N. side) on W. side marked ¼ U.S. deposit 3 pieces of rock & 2 stone set stone on top
							Found Original pits N. & S. bore a hole 2" diam x 18" deep in center of each pit and fill with brine
							Distance from Cor. to center of pits – N. pit 6 ft – S. pit 5 ft
	N 0° 18' E	12° 00' E	1	00			Ravine Co. N.E.
			2	70			Ravine Co. S.E.
			18	00			Top of hill
			40	09	C	U.S. Sec. Cor.	Found decayed post & deposit charred stake and iron rod 1½" diam x 15 ins long. Found Original pits N. E. S. and W. by the black sedimentary deposit. Bore a hole in center of each pit 2" x 18" deep and fill with brine. Distance from Cor. N. pit 7½ ft E. pit 8½ ft S. pit 8½ ft W. pit 7½ ft
G	N. 89° 18' W	12° 05' E	19	98	S	1/16 cor.	Red cedar stake stone on top
S	" "	"	19	98	F	U.S. 1/4 sec. cor.	Found decayed stake brick on end on N. side – Found original pits E. & W.
H	N. 89° 20' W	12° 00' E					Ravine course N
			20	06½	M	1/16 cor	Drive steel buggy axle 66½ ins long – deposit stone 2 ft deep on E. side – Dig a cut ravine 3 ft wide. Drive iron shaft 1¼" outside ~~[illegible]~~ inside – 50 lks N. for a Witness Cor. to M.
							1st chain S 89° 19' E. on line dig hole 2 ft deep & bore a hole 2" diam x 18" deep in the bottom and fill with brine, iron stake set a large stone for a witness cor. to 1/16 cor at M. Corrected on a 13½ in post and 39 ins North
M	" "	"		05			Ravine course S.E.
			5	58			Dame course N.E.
			7	57			Dame course S.E.
			20	06½	R	Center of Sec.	
R	" "		10	70			Gulch course N.W.
			12	50			Ravine course N.
			35	60			Ravine course S.E.
			37	24	D	U.S. 1/4 sec. cor.	Iron shaft
B	S 1° 32' W	" "	26	95			Large Ravine course E
			41	03	R	Center of Section	Dig hole 12" x 12" x 2 ft deep – drive iron pipe 1½" diam x 46½ ins. deep. on N. side set a brick on end marked C. 10-8-99 on edge R.H. on edge – set brick on E. & W. sides with ½ bricks on top – deposit pieces of lime mortar & small stone around the brick – set stone on top of pipe
R	" "		20	53	l	1/16 cor.	Dig hole 14" x 14" x 2 ft deep – drive a galvanized iron pipe 3/8" x ins long – set brick around pipe. Mr. Hobbs Center of sec 6 is 15 ins N. & 24 ins West
l	" "		20	53	F	U.S. 1/4 sec. cor.	
G	N. 1° 36' E.	12° 00' E	20	54½	g	1/16 cor	Dig hole 12" x 12" x 2 ft deep and bore a hole 2" x 18" deep – set an iron bolt ⅜" x 2 ft long in hole – neck on and wooden screw down round head – on N. side set a brick on end marked ¼ on side 10-8-99 on edge – R.H. on rough side – have point of finger of left hand – Set brick on end on E. & W. sides – pieces of stone around brick stone on top of pipe
g	" "	"	20	54½	H	U.S. 1/4 sec. cor	Mr. Hobbs Corner stands 2 ft north a small Red Cedar stake & he corrected it

LATITUDES, DEPARTURES, AND CLOSING ERRORS

Lines Designated	Course	Distance Chs.	Distance Lks.	Latitudes N.	Latitudes S.	Departures E.	Departures W.	Description of Tract	Acres	Description of Tract	Acres
f N. 1° 28' E	N 12° 00' E	16	58	Ravine course							
		20	53½	Center of Sec 6 (M)							
m " "	"	17	95			Long – ravine course N.E.					
" "	"	20	53½		(M)						
g N 89° 19' W	"	20	02½	Center Sec 6 –	(M)	dig hole 12" x 12" x 2 ft deep. Drive a small shaft iron barrel, 31½ ins long – deposit pieces of brick small stone – pieces of iron casting					
m "	"	20	02½	------	l						
M N 1° 34' E	"	41	04	------	a						

SURVEYOR'S RECORD.

Section 6 Town 15 N., Range 9 W.

PLAT OF SURVEY



The foregoing are the correct Plat and Field Notes of a Survey made September 6, 7 and 8 1899

in Section 6 Township 15 North of Range 9 West,

for J. B. Williams T. M. Douglas W. E. Freeman, Amasa Pratt Jorgen Anderson

at the request of Same parties

by Robert Harry County Surveyor, and J. L. Paul and Robert Wulf Chainmen

Sept 7 1899

We the undersigned land owners of Section 6 T. 15 N. R. 9 W. in Howard County Nebr. do hereby agree to have said Section 6 resurveyed according to law and we hereby agree to abide by said Survey.

Amasa Pratt
T M Douglass
Jorgen Anderson
W E Freeman

ugylas. W. E. Freeman. Jorgen Anderson

Robert Harry County Surveyor.

and Field Notes are correct and the lines designated were measured by

J. L. Paul Chainman.

Robert Wulf Chainman.

1899

County Surveyor.

SURVEYOR'S RECORD.

East boundary of Section 12 Town No. ~~14~~ 13 N., Range 12 W.

33047—STATE JOURNAL CO., Blank Book Makers, Stationers and Printers, Lincoln, Neb.

FIELD NOTES

From Station	Direction	Variation	Distance Chs.	Distance Lks.	To Station	Corners	Remarks
A							Iron post. Bearing tree agree with notes (Record No 5 page 466)
	S 0° 15' E	11°30' E	20	07	h	1/16 cor	Found oak stake. In place of same drive iron pipe 1" diam x 25 ins long On E & W. sides deposit brick.
h	" "	"	13	34			Raine crosses E.
			20	05	H	U.S. ¼ sec. cor.	Found oak stake. dig hole 16 x 16 ins x 2 ft deep. In place of stake drive iron shaft 1½ ins. diam x 20½ ins long (has two ⅛ inch holes 12 ins from upper end). Set ¼ brick on end around shaft. brick on W. side is marked ¼ U.S.
							Found Original pits identified by the black deposit of ashes and cinders. Bore a hole 2 ins. diam x 18 ins. deep. and fill with lime.
							Distances of center of pits from post are E. pit 8 ft. W. pit 8 ft.
H	S. 0° W	"	19	99	g	1/16 cor.	Iron bars
g	" "	"	19	99	G	Sec. Cor	Found Red Cedar Stake. indications of pits N. & W.
							In dig of cedar stake; dig hole 18 x 18 ins. x 2 ft deep. drive iron pipe 1 in. diam x 47 ins. long. deposit broken crockery in bottom also a brown oval bottle marked at top of side thus.
							Warners Kidney & Liver Safe Cure Rochester N.Y. } On top of
							On top of creek build a wall of brick — and stone coal

Lines Designated	Course	Distance Chs.	Distance Lks.	Latitudes N.	Latitudes S.	Departures E.	Departures W.	Errors	Description of Tract	Acres	Description of Tract	Acres

SURVEYOR'S RECORD.

East Boundary of Section 12 Town ~~14~~ 13 N., Range 12 W.

PLAT OF SURVEY

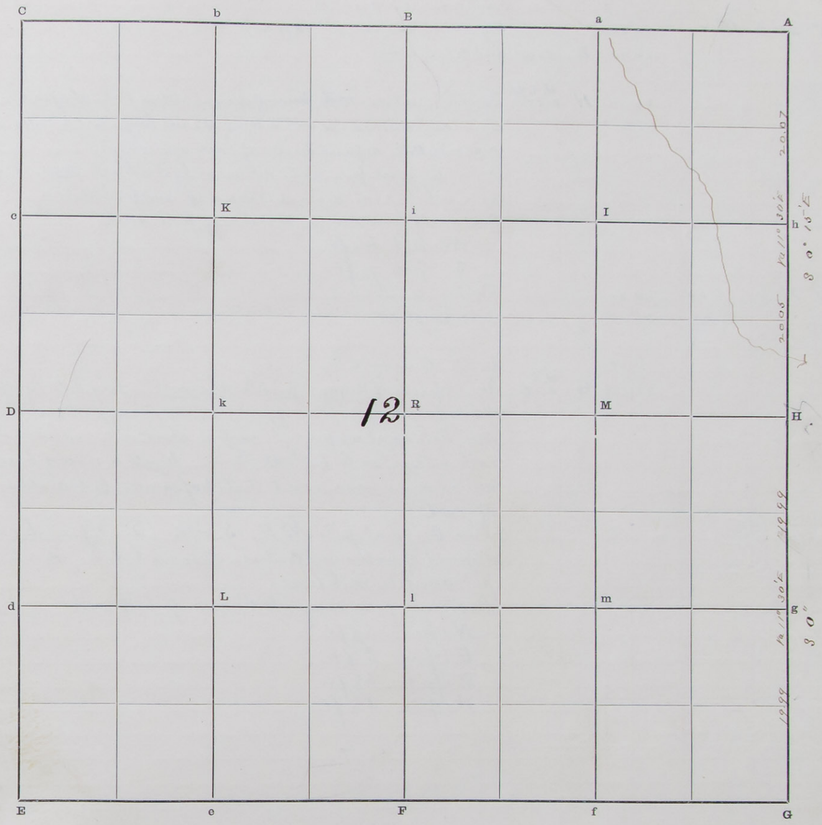

The foregoing are the correct Plat and Field Notes of a Survey made September 21 1899 along East boundary Section 12 Township 13 North of Range 12 West, for County Road

at the request of County Commissioners

by Robert Harvey County Surveyor, and Geo. McCloughan and Robert Wolf Chainmen

Interested parties present W. P. Nilson Rasmussen

Robert Harvey County Surveyor.

We do solemnly swear that the foregoing Plat and Field Notes are correct and the lines designated were measured by us to the best of our knowledge and ability.

Robert Wolf Chainman.

Geo McCloughan Chainman.

Subscribed and sworn to before me, Sept 21 1899

Robert Harvey County Surveyor.

SURVEYOR'S RECORD.

East Boundary of Section 13 Town No. ~~14~~ 13 N., Range 12 W.

33047—STATE JOURNAL CO., Blank Book Makers, Stationers and Printers, Lincoln, Neb.

FIELD NOTES

From Station	Direction	Variation	Distance Chs.	Distance Lks.	To Station	Corners	Remarks
A							Iron pipe – see page 101
	S 0° 29' E	11°	12	30			Dry Creek Course E. 10 ft. deep
			20	04	h	1/16 cor	Red cedar stake
h	" "		20	04	H	U.S. 1/4 sec cor.	Found Red stake. with piece of decayed willow stake alongside. in place of same drive an iron rod 3/4 inch diam × 42 ins long. Set a brick on W. side marked 1/4 U.S. deposit pieces of brick around rod. Found Original pits N. & S. determined by the black deposit of ashes & Cinders Bore a hole 2 ins. diam × 18 ins. deep and fill with lime Distances from corner, to Center of pits are N. pit 6 1/2 ft. S. pit 7 ft.
H	S. 0° 26' E	12° 00' E	9	00			Ravine Course E
			21	18 1/2	g	1/16 cor	Red cedar stake
g	" "	"	6	38			Ravine Course E
			21	18 1/2	G	U.S. sec Cor.	Found piece of decayed post and Charcoal – Dig hole 16×16 ins × 2 ft deep drive iron rod (in place of post) 3/4 in. diam × 36 ins long with an "eye" or loop at upper end with a short iron rod (about 6 ins long) with an "eye" or loop 6" 36" build a wall of brick and mortar around iron rod to the top of same – Set a stone on top of rod Found Original pits N. E. S. & W. identified by the black deposit of ashes and Cinders – Bore a hole in Center of each pit and fill with lime. Distance from corner to Center of pits are N. pit 5 1/3 ft E. pit 6 ft S. pit 6 1/3 ft W. pit 5 1/2 ft.

Lines Designated	Course	Distance Chs.	Distance Lks.	Latitudes N.	Latitudes S.	Departures E.	Departures W.	Description of Tract	Acres	Description of Tract	Acres

LATITUDES, DEPARTURES, AND CLOSING — ERRORS

SURVEYOR'S RECORD.

East Boundary of Section 13 Town ~~14~~ 13 N., Range 12 W.

PLAT OF SURVEY



The foregoing are the correct Plat and Field Notes of a Survey made September 22nd 1899 in East Boundary of Section 13 Township 13 North of Range 12 West, for County Road at the request of County Commissioner by Robert Harvey County Surveyor, and Geo. McCloughan and R. Wulf Chainmen

Interested parties present

Robert Harvey County Surveyor.

We do solemnly swear that the foregoing Plat and Field Notes are correct and the lines designated were measured by us to the best of our knowledge and ability.

Robert Wulf Chainman.

Geo. McCloughan Chainman.

Subscribed and sworn to before me, Sep 22 1899

Robert Harvey County Surveyor.

SURVEYOR'S RECORD.

Section 24 Town No. 15 N., Range 10 W.

33047—TATE JOURNAL Co., Blank Book Makers, Stationers and Printers, Lincoln, Neb.

FIELD NOTES

From Station	Direction	Variation	Distance Chs.	Distance Lks.	To Station	Corners	Remarks
E	N				D	U.S. 1/4 sec cor	Found Red Cedar stake with a brick along side marked U.S. On W. side of stake drive iron pipe 1½ inch diam x 14 ins long – Found original pits N. & S. identified by the black deposit of ashes Vegetable Mold & soil etc. In center of pit from a hole 2 ins diam x 18 ins deep and filled with lime – the Distance from the center of pits to cor. is N. pit 5½ ft S. pit 5½ ft
B						U.S. 1/4 Sec. Cor	Found Red Cedar stake with iron alongside
F	N 0° 15' W.	11° 30' E	14	14			Pass on S. bank of dug lake, from which Drum a face at right angles to the meas 2.00 chs from which the flag on N. bank bears N. 64° 12' E – Nat. Cots Tang. 2.06857 x 2.00 = 4.13 chs for dist which added to 14.14 makes 18.27 chs to flag on N. bank
			18	27			N. bank of lake
			39	37	R		
	N 0° 15' W	12° 30' E	43	01	B	1/4 Sec. Cor.	Red Cedar stake with iron
B	N 89° 34' E	"	23	40		U.S. M Cor	Found Meander Cor. on bank of Rim. Dove rod – Original pit 6 ft W.
U.S. Meander Cor	S 86° 15' E	"	1	79			Drove red willow stake on bank of Rim
D	S 89° 18' E	"	40	26	R	Center of Sec	Found Original Center of Sec 24 established July 1875 – dug up original stone pieces of coal – found outline of original pit in which same was deposited 7 x 7 ins x 12 ins deep drive iron pipe 1½ inch diam x 35½ ins. long. deposit pieces of brick and lime around the iron pipe
R	" "	"	17	90	1	M cor on Bank	Drive a post on Rim bank for Meander Cor.

Meanders of Left Bank of Loup Rim in Lots 4 & 5

Begin at 1/4 U.S. Sec. Cor. between Secs 24 and 25

P.	N. 0° 15' W		31	00	1	N.W. Cor. of Omaha Loan & Trust Companys tract
1	S 87° 18' E		14	95	2	To post on Meander line 86 lks S. 23° 15' W from Sta 4 on left Bank of Rim
2	S. 25° 15' W		2	14	3	Along Rim bank
3	S 12° 00' W		5	00	4	" " "
4	S. 15° 00' W		3	65	5	" " "
5	S. 14° 15' E		3	00	6	" " "
6	S. 18° 15' W		3	00	7	" " "
7	S 5° 00' E		2	60	8	" " "
8	S. 19° 45' W		8	68	9	" " "
9	S. 69° 00' W		6	35	10	" " "
10	S. 55° 30' W		2	16	11	" " " To M. Cor on Sec line
11	N 89 19 W		1	46	F	U.S. 1/4 Sec. Cor	To U.S. 1/4 Sec. Cor between Secs 24 & 25 & E & S place of beginning. E & S Contains 39.65 Acres

Begin at Center of Sec 24 – E & S run thence

R	S 89° 18' E	11° 30' E	17	90	1	M. cor on bank of Rim. Thence up stream along Rim bank
1	S 5° 30' E	"	3	00	2	
2	S. 25° 30' W	"	3	50	3	
3	S. 41° 45' W	"	1	80	4	
4	S. 23° 15' W	"		86	2	M. Cor on Rim. N. E. Cor of Omaha Loan & Trust Companys tract
2	N 89° 18' W	"	14	95	1	N.W. Cor. of Omaha Loan & Trust Company tract. Red Contains Acres
1	N 0° 15' W	"	8	37	R	To place of beginning E & S Contains 14 27/100 Acres

LATITUDES, DEPARTURES, AND CLOSING

Lines Designated	Variation ~~Course~~	Distance Chs.	Distance Lks.	Latitudes N.	Latitudes S.	Departures E.	Departures W.
Meanders of Lots 6 and 7 Sec 24 – Begin at the Center of sec 24 – Iron pipe							
Sta R S 87° 18' E	11° 30' E	17	90				
1 N. 4° 52' E	"	7	20	2			
2 N. 14° 37' E	"	3	45	3			
3 N 17° 53' W	"	7	45	4			
4 N. 8° 15' E	"	5	00	5			
5 N. 19° 15' E	"	6	25	6			
6 N. 26° 15' E	"	2	65	7			
7 N. 22° 15' E	"	5	05	8			
8 N. 12° 00' E	"	1	45	9			
9 N 9° 45' E	"	2	25	10			
10 N 18° 45' E	"	3	35	11			
11 N 8° 30 E	"	1	70	12		To point on Rim between Secs. 13 & 24 – on Rim bank	
12 N 86° 15' W	"	1	79			M cor U.S. on old bank of Rim	

ERRORS

Description of Tract	Acres	Description of Tract	Acres
Meanders Continued from bottom of page			
U.S. M. Cor. S. 89° 34' W		23.40 chs to U.S. 1/4 sec cor B	
Sta B S. 0° 15' E		37.40 Center of pit	
"		38.40 Plough Co. E.	
"		41.25 head of Drain Co N.E.	
"	R	43.01 To R. Center of Sec and place of beginning	
		Contains 85.05 Acres	

85.05
38.65
124.70
14.37
139.07

SURVEYOR'S RECORD.

Section 24 Town 15 N., Range 10 W.

PLAT OF SURVEY

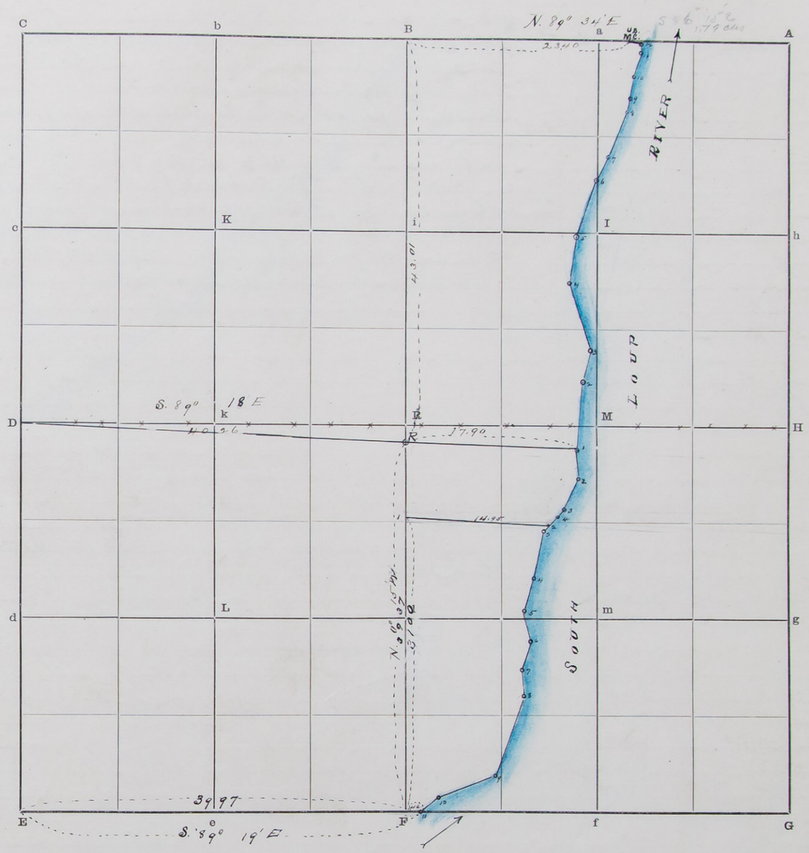

The foregoing are the correct Plat and Field Notes of a Survey made Sept 28, 29, 30 Oct 1st & 3rd 1899

in Section 24 Township 15 North of Range 10 West,

for Omaha Loan & Trust Company

at the request of

by Robert Harvey County Surveyor, and Lee Herron & Robert Wulf Chainmen

Interested parties present

Robert Harvey County Surveyor.

We do solemnly swear that the foregoing Plat and Field Notes are correct and the lines designated were measured by us to the best of our knowledge and ability.

Robert Wulf Chainman.

Lee Herron Chainman.

Subscribed and sworn to before me, Oct 7 1899

Robert Harvey County Surveyor.

SURVEYOR'S RECORD.

Section 25 Town No. 15 N., Range 10 W.

33047—STATE JOURNAL CO., Blank Book Makers, Stationers and Printers, Lincoln, Neb.

FIELD NOTES

From Station	Direction	Variation	Distance Chs.	Distance Lks.	To Station	Corners	Remarks
D	N 0° 26' E		39	57	C	U.S. sec. cor.	U.S. 1/4 sec cor. a stone Found piece of Original stake in ground – dig hole 12" x 12" x 18" deep – drive an iron pipe 1 1/4 ins. diam x 51 ins long – has 8 – 1/2 inch holes and 12 – 3/8 inch holes build a brick wall around pipe and deposit cinders Found Original pits – identified by the black sedimentary deposit of ashes anders and soil – In center of each pit bore a hole 2 ins. diam x 18 ins deep and fill with lime – Distance from center of pits to the Cor. is N. pit 6 1/2 ft E. pit 8 1/4 ft S. pit 7 3/4 – W. pit 7 ft.
C	S. 89° 19' E		39	97	B	U.S. 1/4 sec Cor.	Original pits found E. & W. 14 ft apart – Equidistant and on line with center of same – drive a galvanized iron pipe 3/4" inch diam x 2 ft long
B	" "		1	46	M Cor 1	"	Drive dogwood post for Meander Cor. on left bank of Rion. Total distance from Sec. cor. to this post on Rion Bank is 41.43 chs.

Meanders of Left Bank of South Loup Rion in Sec 25

Commencing at the 1/4 u.s. sec. cor. between secs 25 & 26 – a stone U.S. survey of July 1892

Thence I run

U.S. 1/4 Cor. D	N 0° 26' W		39	57	C	sec cor 23.24.25.26	
C	S. 89° 19' E		39	97	B	U.S. 1/4 sec Cor	
B	"		1	46	1	M. Cor. on bank of Rion	Thence up stream
M. Cor. 1	S. 53° 45' W		2	75	2		
2	S. 35° 45' W		5	00	3		
3	S. 46° 15' W		2	70	4		
4	S. 19° 00' W		3	40	5		
5	S. 8° 00' W		2	16	6		
6	S. 69° 15' W		3	90	7		
7	S. 52° 00' W		4	30	8		
8	S. 42° 00' W		4	50	9		
9	S. 33° 15' W		6	30	10		
10	S. 28° 00' W		3	00	11		
11	S. 67° 15' W		3	50	12		
12	S. 50° 00' W		8	10	13		
13	S. 59° 30' W		2	10	14		
14	S. 47° 30' W		3	35	15		
15	S. 34° 30' W		1	32	M. C 16		M. Cor. on Left Bank of Rion on E. and W. quarter line
M. Cor. 16	S 86° 44' W		3	44	D	U.S. 1/4 sec cor.	and place of beginning and contains 93 18/100 acres

Lines Designated	Course	Distance Chs.	Distance Lks.	Latitudes N.	Latitudes S.	Departures E.	Departures W.	Description of Tract	Acres	Description of Tract	Acres
									39.65		
									85.05		
								Hanging to Scott	14.37		
									93.18		
									232.25		
								subtract	14.37		
								Total	$217.88		

Meander Loan & Trust Co
12.470
93.18
217.88

SURVEYOR'S RECORD.

Section 25 Town 15 N., Range 10 W.

PLAT OF SURVEY

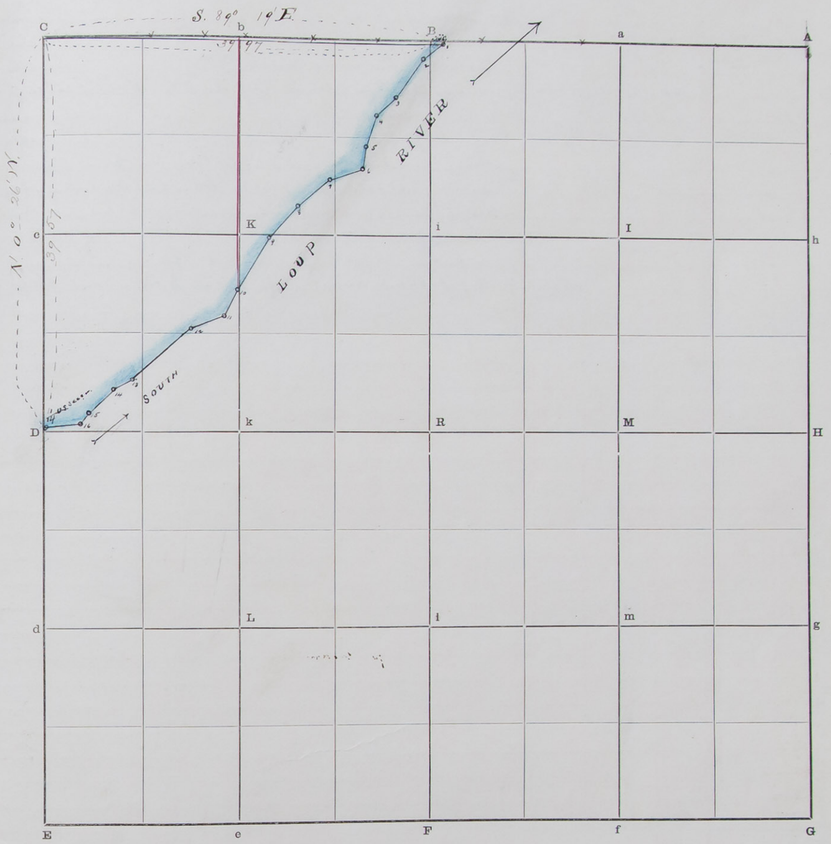

The foregoing are the correct Plat and Field Notes of a Survey made October 4. 5. 6 & 7 1899

in Section 25 Township 15 North of Range 10 West,

for Omaha Loan and Trust Company

at the request of same

by Robert Harvey County Surveyor, and Lee Herron and Robert Wulf

Chainmen

Interested parties present

Robert Harvey County Surveyor.

We do solemnly swear that the foregoing Plat and Field Notes are correct and the lines designated were measured by us to the best of our knowledge and ability.

Robert Wulf Chainman.

Lee Herron Chainman.

Subscribed and sworn to before me, Oct 7 1899

Robert Harvey County Surveyor.