SURVEYOR'S RECORD.

Boundary line between Sections 8 and 9 Town No. 13 N., Range 12 W.

33047—STATE JOURNAL CO., Blank Book Makers, Stationers and Printers, Lincoln, Neb.

FIELD NOTES

From Station	Direction	Variation	Distance Chs.	Distance Lks.	To Station	Corners	Remarks
E							An iron pipe
	N. 0° 32' E	10° 45' E	0	55			A Ravine course S.W.
			8	50			A large deep flat ravine course S.W.
			20	44½	d	1/16 cor	Drove iron pipe 3/4 in x 32½ ins. long dig pits 14" x 14" x 18" deep 3 ft N. & S.
d	" "	" "	18	55			Short ravine course S
			20	44½	D	U S 1/4 sec cor	Original 1/4 sec. cor. – Found a short red cedar stake – Drove a galvanized iron pipe 3/4 ins. x 6½ ft long in place of stake Found original pits N. and S. by the black sedimentary deposit of ashes and cinders etc – In center of each pit bore a hole 2" diam x 18" ins deep and fill with lime – Distance of center of pits from post – N. pit 6½ ft – S. pit 7 ft
						Note	North pit stands about 2½ ft E and S. pit about 2½ ft W. of sec line
D	N. 0° 07' E	10° 45' E	40	22½	C	sec cor	Iron pipe

Latitudes, Departures, and Closing								Errors		Description of Tract	Acres	Description of Tract	Acres
Lines Designated	Course	Distance Chs.	Distance Lks.	Latitudes N.	Latitudes S.	Departures E.	Departures W.						

SURVEYOR'S RECORD.

Boundary line between Bet Section 8 and 9 Town 13 N., Range 12 W.

PLAT OF SURVEY

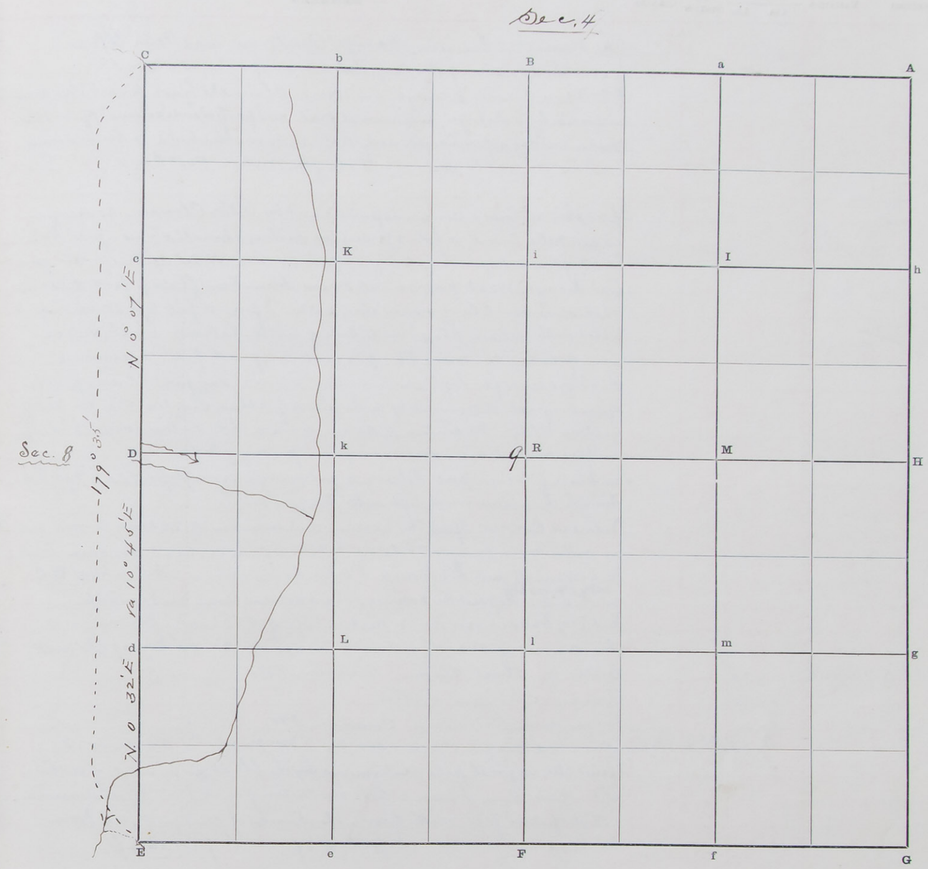

The foregoing are the correct Plat and Field Notes of a Survey made October 20 and 21 1899 in Boundary line between Sections 8 and 9 Township 13 North of Range 12 West, for Peter Clouse Fred Kruse and George Paulman at the request of Peter Clouse and George Paulman by Robert Harvey County Surveyor, and Robert Harvey and Fred Kruse and C. H. Schuakenberry on N. ½ mile Chainmen

Interested parties present Peter Clouse George Paulman and Fred Kruse and Fred Kruse as trustee of the Methodist Church (German)

The South ½ mile is measured for the purpose of establishing the 1/16 cor at "d" between lands owned by George Paulman and Fred Kruse – the only interested parties – George Paulman consenting to said Fred Kruse acting as Chainman.

Robert Harvey County Surveyor.

We do solemnly swear that the foregoing Plat and Field Notes are correct and the lines designated were measured by us to the best of our knowledge and ability.

On South ½ mile Robert Harvey Chainman.
On North ½ mile C. H. Schuakenberry
Fred Kruse Chainman.

Subscribed and ~~sworn~~ to before me, October 21 1899

Robert Harvey County Surveyor.

SURVEYOR'S RECORD.

Boundary line of S. ½ mile between Sections 4 and 5 Town No. 13 N., Range 12 W.

33047—STATE JOURNAL CO., Blank Book Makers, Stationers and Printers, Lincoln, Neb.

FIELD NOTES

From Station	Direction	Variation	Distance Chs.	Distance Lks.	To Station	Corners	Remarks
							The contention between George Paulman and Peter Clous - is over the location of the Original corner of secs. 4.5.8 and 9 R. Wilcox County Surveyor in 189 Claimed to have found this corner evidenced by a decayed cottonwood post and "perfect indications" of witness marks - and dug a pit South and West - and established a witness corner S. 20° 39' W. 111 lks. dist. - 12 lks E. of the Western Road limit
							I find this witness corner as pointed out by Peter Clouse - as described in said notes to wit - a hole 2 ft deep in bottom 3 small stones - pits N & S I set my transit over this deposit of stones and N. 20° 39' E. 111 lks and find decayed wood post about 2½ ins diameter - 1 ft deep find 1 small white stone and 2 larger ones along side - I find a pit 6 ft W. and 6½ ft S filled with yellow clay - on E. side of south pit are black indications of ashes, cinders etc possibly original pit - I remove a Road grade 4 ft high on E. side of corner and find clear proof of an original determined by a deposit of ashes, cinders etc in bed of yellow clay - In center of same bore a hole 2" diameter x 18" deep and fill with lime. distance from post is 7¾ ft.
							In place of decayed post I drive a galvanized iron pipe ¾" x 6½ ft long through the rotten wood 6 ft into the ground.
							Witness Corner. I find the bearing and distance of witness corner not as noted by Co. Surveyor Wilcox - I therefore correct the same tint In bottom of pit 2½ ft deep I set a hard brick on end marked W.C with a + on top on N. side - deposit the 2 stones found around stone and 1 on top.
							I set my transit over the + cut on top of said brick from which the corner of secs 4.5.8 and 9 bears N. 21° 05' E. 109 lks dist
A	N. 1° 30' E	10° 45' E	0	20			Center of Short Ravine course N.W.
			14	80			Ravine course S.W.
			27	20			Large, deep flat ravine course S.W.
			40	55	¼ Sec Cor	¼ Sec Cor	An iron wagon skein - set by T McNabb Co. Surveyor S.
							I find the original pits - determined by the black sediment of ashes etc N. and S. - I bore a hole in center of each pit 2" in diameter x 18" deep and fill with lime - distance of center of pits from the wagon skein is N. pit 4½ ft - S. pit 10¼ ft
							Note The Northwest Corner of the Methodist Cemetery is a fence post and stands 30 lks East.

Latitudes, Departures, and Closing						Errors		Description of Tract	Acres	Description of Tract	Acres
Lines Designated	Course	Distance Chs.	Distance Lks.	Latitudes N.	Latitudes S.	Departures E.	Departures W.				

SURVEYOR'S RECORD.

Boundary line of S½ mile between Sections 4 and 5 Town 13 N., Range 12 W.

PLAT OF SURVEY

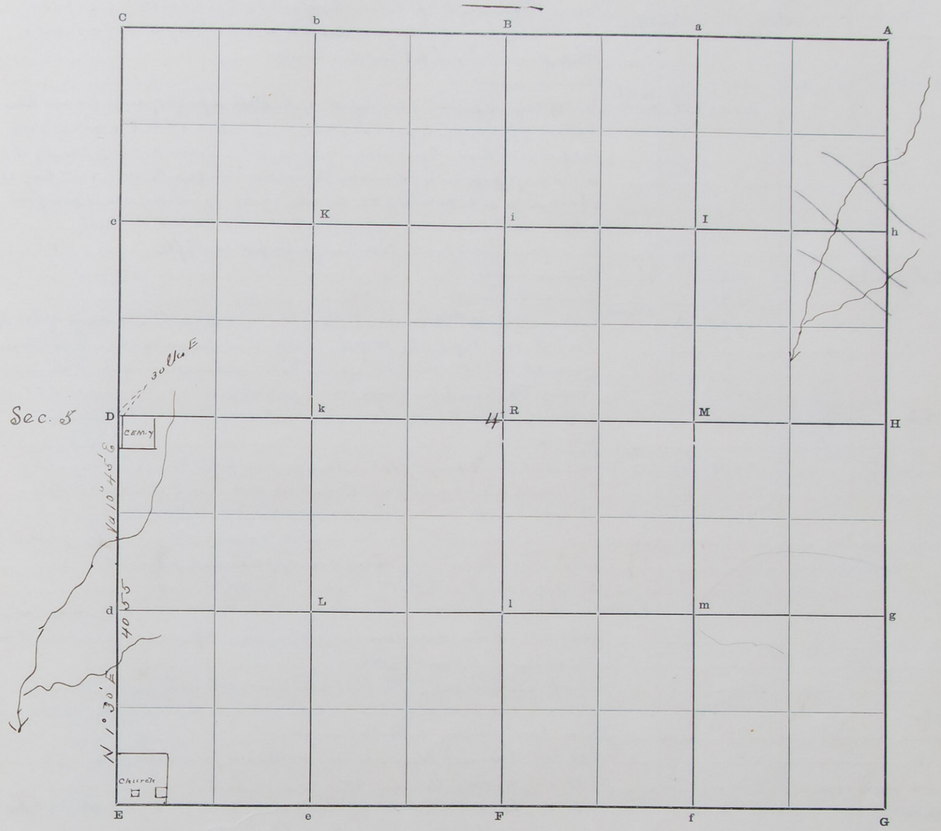

The foregoing are the correct Plat and Field Notes of a Survey made October 20 and 21 1899 ~~in~~ boundary line of S½ mile between Sections 4 and 5 Township 13 North of Range 12 West,

for George Paulman - John Knott - Peter Clous

at the request of George Paulman and Peter Clous

by Robert Harvey County Surveyor, and Fred Kruse and Robert Harvey Chainmen

Interested parties present George Paulman and Peter Clous

Robert Harvey County Surveyor.

We do solemnly swear that the foregoing Plat and Field Notes are correct and the lines designated were measured by us to the best of our knowledge and ability.

Fred Kruse Chainman.

Robert Harvey Chainman.

~~Subscribed and~~ sworn to Fred Kruse before me, October 21 1899

Robert Harvey County Surveyor.

SURVEYOR'S RECORD.

East boundary line Section 4 Town No. 16 N., Range 10 W.

33047—SAFE SURVEYOR, Black Red Morocco, Stationery and Binders, Lincoln, Neb.

FIELD NOTES

From Station	Direction	Variation	Distance Chs.	Distance Lks.	To Station	Corners	Remarks
G							Found Wagon Hub 1 ft below Surface (See Road Record Nos page) In place of same dig hole 2½ ft deep and drive a red cedar post in bottom - Set a White stone 32" x 10" x 8" above same
							Ravine course E.
	North	11° 27' E	34	50			
			40	00	N	1/4 U.S. Sec. Cor.	Found Original pits in plowed field - by the black deposit of ashes, cinders below bottom of furrows - S. pit very clearly defined - Bore a hole 2" diam x 18" deep and fill with lime. Equidistant and on line between center of pits, dig a hole 18" x 18" x 2 ft deep in the yellow clay & drive an iron pipe ¾" diam x 4 ft long set a brick on W. side marked 1/4 U.S. on side, 10-25-99 on edge - also 4 pieces of stone on E. side - Set a stone on top of pipe 20" x 12" - fill hole with black earth.
							The distance from corner to center of each pit is 4½ ft
							Ravine course
	N.2° 15' E		3	60			
			21	92			Ravine Course E.
			39	20	A	C. Corner	Intersect - the 4th Standard Parallel on South Boundary of Sec 34 T 17 N R. 10 W. 16.93 chs. W. of the ¼ sec and - 22.90 chs. East of the Corner of sec 3 B and 34 - Dig hole 2 ft deep & drive galvanized iron pipe 1" diam x 4 ft long - top 1½ ins below surface, on S. side deposit a brick marked "C.C." on S. side - brick on E. and W. sides, 1 piece on N. side of pipe - on top set a stone 20" x 10" x 4" ins.
			39	32½	Closing Corner U.S. 5 ft N. of Parallel		here found decayed stake - drive an iron pipe ¾" x 44 ins long - set a brick on S. side marked 3 on E. an 4 on West edge "C.C." - 10-25-99 on S. side "W.C." (witness corner) on top end - Found original pits by the dark deposit of Ashes and Cinders Bore a hole 2" diam x 18" deep in center of each pit and fill with lime Distance from post to Center of pits - - E. pit ft - S. pit ft - W. pit ft
						Note	found original 1/4 sec cor on S bdy of sec 34 T. 17 N. R 10 W. decayed wood drive a round iron stake 1½" diam x 4 ft long - and deposit brick on end around same brick on N. side is marked 1/4 U.S.
							Found Original witness pits E & W. N. identified by the black sediment of ashes and cinders - Bore a hole 2" diam x 15" deep in center of each pit and fill with lime. E. pit is 6½ ft and W. pit 7 ft
							Thence I run retracing the Parallel and at
			16	93			chs Intersect Closing corner of sec 3 B and 4 just established
			37	30			" Ravine Course N.W.
			39	83			" The Standard Cor. of sec 3 B & 34 - Found decayed post in Mound of earth - drive iron pipe in place of same ¾" diam x 3 ft long - Found Original witness pits N. E and W. by the black deposit of Ashes & Cinders Bore a hole 2" diam x 18" deep and fill with lime, Distance from post to Center of pits, N. pit 5⅞ ft. E. pit 5½ ft - W. pit 6½ ft
G	N.84° 51' W	10° 45' E	9	10			Ravine course S.E.
			43	47			Ravine Course S.
			64	28			Ravine Course S
			77	23	E	U.S. Sec. Cor.	Found Original pits N. E. & W. identified by the black deposit of Ashes & Cinders - Bore a hole 2" diam x 18" deep & fill with lime at intersection of straight lines between center of opposite pits drive an iron stake ¾" diam x 41 ins deep - On N. side of pipe 15 ins deep - deposite brick marked 4. 5. 9 and 10

LATITUDES, DEPARTURES, AND CLOSING

Lines Designated	Course	Distance Chs.	Distance Lks.	Latitudes N.	Latitudes S.	Departures E.	Departures W.	Errors	Acres	Description of Tract	Description of Tract (Should be 8 and 9)	Acres

Note
The above corner stands 3½ ft East of a corner which has been made in later years. The pits witnessing said corner are filled with yellow clay and have been dug twice.

SURVEYOR'S RECORD.

East boundary line of Section 4 Town 16 N., Range 10 W.

PLAT OF SURVEY

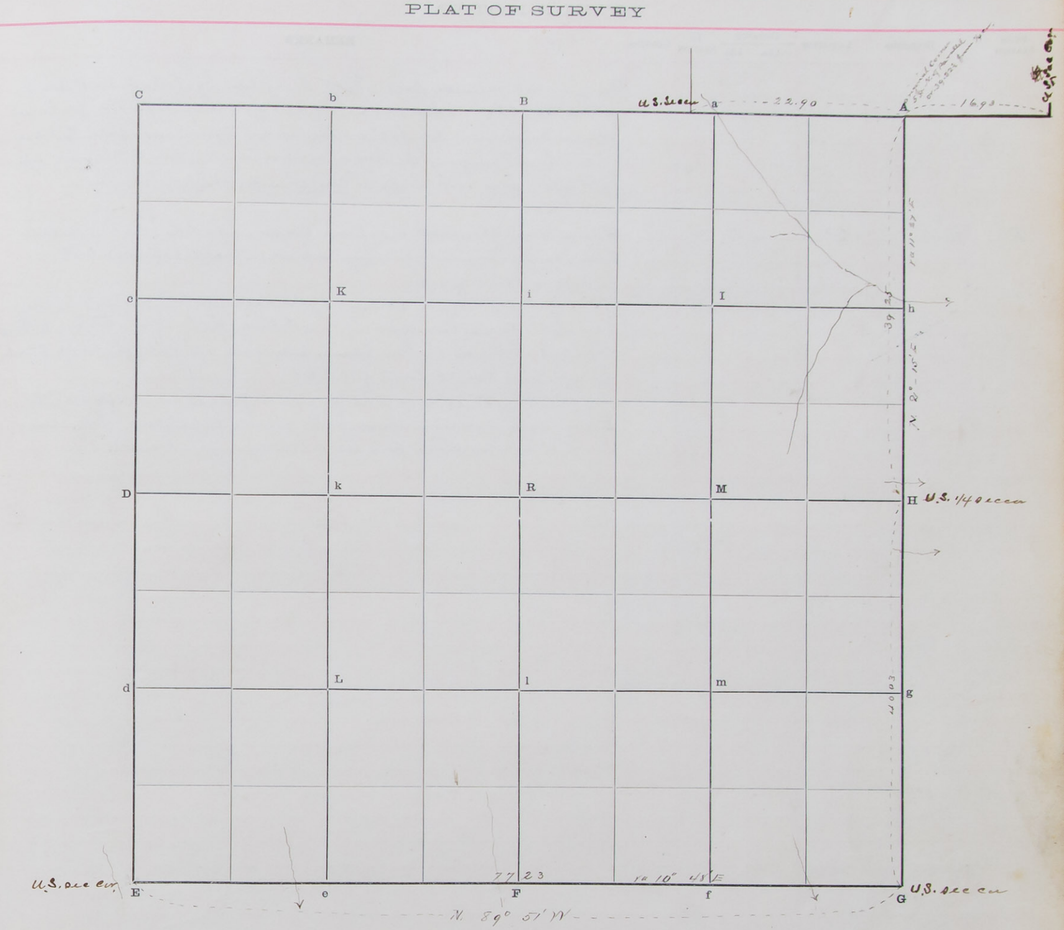

The foregoing are the correct Plat and Field Notes of a Survey made October 23, 24 & 25 1899

East & South boundaries of Section 4 Township 16 North of Range 10 West,

for George Christiansen A. C. Anderson & Ludwig

at the request of George Christiansen & Ludwig

by Robert Harry County Surveyor, and J. L. Paul & Dennis McCloughan

Chainmen

Interested parties present George Christiansen & Ludwig

Robert Harry County Surveyor.

We do solemnly swear that the foregoing Plat and Field Notes are correct and the lines designated were measured by us to the best of our knowledge and ability.

J. L. Paul Chainman.

Dennis McCloughan Chainman.

Subscribed and sworn to before me, Nov 12 1899

Robert Harry County Surveyor.

SURVEYOR'S RECORD.

Section 2 Town No. 15 N., Range 10 W.

33047—STATE JOURNAL CO., Blank Book Makers, Stationers and Printers, Lincoln, Neb.

FIELD NOTES

From Station	Direction	Variation	Distance Chs.	Distance Lks.	To Station	Corners	Remarks
							The 1/4 sec. cor. between secs. 2 and 35 being lost. I go to the Center of Sec 2 which I find to be charcoal and 4 pieces of crockery - to further perpetuate this cor. I dig a square hole 8"x8" x 15 ins deep and drive an iron pipe 1 1/4" x diam ins long and deposit the charcoal and crockery in bottom on S. side of pipe on N. side deposit a brick marked "Center" - deposit brick around pipe. Thence I run
R	North	Ta 11° 32' E	19	23	i	1/16 cor	Found a block of charred oak 6 ins below surface, dig a hole 14" x 14" x 15 ins deep drive iron pipe 3/4 diam x 71" ins long - deposit the charred wood and a brick marked 1/16 on W. side of pipe.
i	"	"	19	02	B	1/4 cor	I find original pits E. and W. identified by the black deposit of ashes and cinders bore a hole 2" diam x 18" ins deep and fill with lime - The line from station R through station i intersects the line between center of pits 7 ft West of the center of East pit and 6 1/2 ft East of the Center of West pit. Dig a hole 18" x 18" x 1 1/2 ft deep and drive an iron pipe 1 1/4" diam x 3 ft long - to bottom of hole - deposit pulverized brick around pipe set a white stone 12" x 9" x 8" on top of pipe - For 1/4 sec. cor. between secs. 2 and 35.

Latitudes, Departures, and Closing						Errors		Description of Tract	Acres	Description of Tract	Acres
Lines Designated	Course	Distance Chs.	Distance Lks.	Latitudes N.	Latitudes S.	Departures E.	Departures W.				

SURVEYOR'S RECORD.

Section 2 Town 15 N., Range 10 W.

PLAT OF SURVEY



The foregoing are the correct Plat and Field Notes of a Survey made October 26 1899

in _____ Section 2 Township 15 North of Range 10 West,

for Sundrup and Nielsen and George Westgate

at the request of same

by Robert Harvey County Surveyor, and J. L. Paul and Dennis McCloughan

Chainmen

Interested parties present all of the above

Robert Harvey County Surveyor.

We do solemnly swear that the foregoing Plat and Field Notes are correct and the lines designated were measured by us to the best of our knowledge and ability.

J. L. Paul Chainman.

Dennis McCloughan Chainman.

Subscribed and sworn to before me, Nov 12 1899

Robert Harvey County Surveyor.

SURVEYOR'S RECORD.

W½ Mile of South boundary of Section 35 Town No. 16 N., Range 10 W.

35047—STATE JOURNAL CO., Blank Book Makers, Stationers and Printers, Lincoln, Neb.

FIELD NOTES

From Station	Direction	Variation	Distance Chs.	Distance Lks.	To Station	Corners	Remarks
F							See station "B" page 108
	N 89°	9° 42' E	9	87			Ravine Course S.E
			21	50			Ravine Course S.E.
			39	98	E	U.S. sec corner	Found decayed stake in mound of earth - drive an iron pipe 3/4" diam x 31 ins long - deposit a brick on N. side marked 2.3.34 & 35 - also 11 pieces of brick around pipe
							Found Original pits N. E. and W. identified by the black deposit of ashes & cinders. Bore a hole 2" diam x 18" ins. deep in center of each pit and fill with lime
							Distance from post to center of pits - N. pit 7¼ ft - E. pit 4½ ft - W. pit 4 ft.
							No - thorough search was made to discover south pit

Lines Designated	Course	Distance Chs.	Distance Lks.	Latitudes N.	Latitudes S.	Departures E.	Departures W.	Description of Tract	Acres	Description of Tract	Acres

LATITUDES, DEPARTURES, AND CLOSING — ERRORS

SURVEYOR'S RECORD.

109

W½ Mile of South Boundary Section 35 Town 16 N., Range 10 W.

PLAT OF SURVEY

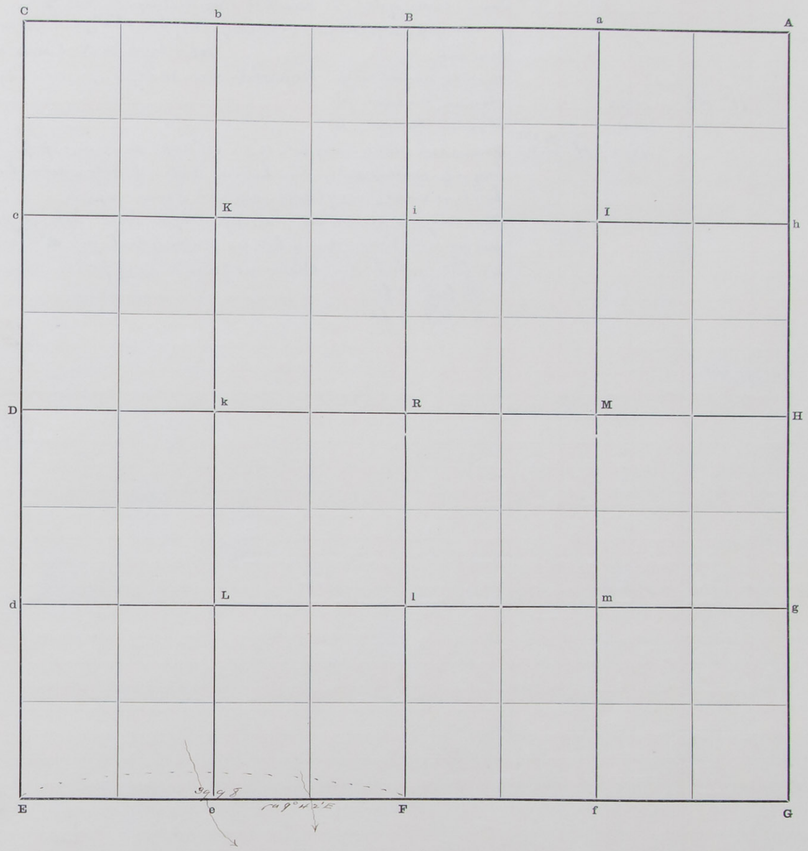

The foregoing are the correct Plat and Field Notes of a Survey made October 26 1899 in W½ Mile of South boundary of Section 35 Township 16 North of Range 10 West, for George Westgate Sundrup and Howard County for County Road at the request of same by R. Harvey County Surveyor, and J. L. Paul & Dennis McClougham Chainmen

Interested parties present

Robert Harvey County Surveyor.

We do solemnly swear that the foregoing Plat and Field Notes are correct and the lines designated were measured by us to the best of our knowledge and ability.

J L Paul Chainman.

Dennis McClougham Chainman.

Subscribed and sworn to before me, Nov 12 1899

Robert Harvey County Surveyor.

SURVEYOR'S RECORD.

Section 17 Town No. 16 N., Range 10 W.

23047—STATE JOURNAL CO., Blank Book Makers, Stationers and Printers, Lincoln, Neb.

FIELD NOTES

From Station	Direction	Variation	Distance Chs.	Distance Lks.	To Station	Corners	Remarks
R							Found Center of Sec. 17 established by R. Wilcox Co. Surveyor. A ½ gal. jug and pieces of broken crockery – dig hole 8"x8" square – in bottom deposit a cast iron Set a brick on N. & S. sides with bottom crockery around same – set a white stone on top
	East	11° 15' E	10	40			Ravine course S.
			35	00			Ravine course S.
			42	38	H	¼ U.S. sec. cor.	Found ash stake – dig hole 16"x16"x18" deep – drive iron pipe 1' diam x 5 ft in long – Equidistant and in line between center of pits – set a hard burnt brick marked ¼ on W. side – Set brick around pipe – Found original pits N. & S. identified by the black deposit of ashes, cinder and vegetable mold – Bore a hole in center of each pit – 8" diam x 18 ins deep and fill with lime – Distances from center of pits to corner are N. pit – 7 ft S. pit 7 ft

Lines Designated	Course	Distance Chs.	Distance Lks.	Latitudes N.	Latitudes S.	Departures E.	Departures W.	Errors	Description of Tract	Acres	Description of Tract	Acres

LATITUDES, DEPARTURES, AND CLOSING

SURVEYOR'S RECORD.

Section 17 Town 16 N., Range 10 W.

PLAT OF SURVEY



The foregoing are the correct Plat and Field Notes of a Survey made October 27 1899

in Section 17 Township 16 North of Range 10 West,

for County Road

at the request of County Commissioners and Road Supervisor

by Robert Harvey County Surveyor, and J. L. Paul & Dennis McLoughan

Chainmen

Interested parties present

Robert Harvey County Surveyor.

We do solemnly swear that the foregoing Plat and Field Notes are correct and the lines designated were measured by us to the best of our knowledge and ability.

J. L. Paul Chainman.

Dennis McLoughan Chainman.

Subscribed and sworn to before me, Sept. 12 1899

Robert Harvey County Surveyor.

SURVEYOR'S RECORD.

Section 16 Town No. 16 N., Range 10 W.

35047—STATE JOURNAL CO., Blank Book Makers, Stationers and Printers, Lincoln, Neb.

FIELD NOTES

From Station	Direction	Variation	Distance Chs.	Distance Lks.	To Station	Corners	Remarks
D							Iron pipe – For description see page 110
	N. 89° 52' E	10° 45' E	40	43			Center of ravine course South
			76	61	H	1/4 sec Cor.	1/4 sec. cor.
							Note – No original corner was found – I therefore restore the 1/4 sec. cor. between secs 15 & 16 as follows.
							I go to the cor. of secs. 15. 16. 21 & 22 and run
G	North	11° 15' E	15	00			Ravine course SE
			23	45			Ravine course E.
			39	98½	H	Restore 1/4 sec. Cor.	Restore 1/4 sec. Cor. dig hole 14"×14" ins × 2 ft deep – set a stone in bottom 8"×5"×2½ (about) marked ¼ – on top set a wagon skein of cast iron dig pits 18"×18"×18" deep ~~A~~ 3 ft N & S of cor
H	-	-	13	50			Ravine course E
			39	98½	A	U.S. sec. cor.	Found piece of oak stake partially decayed, dig hole 12"×12"×18" deep and in place of stake drive iron pipe ¾"×70 ins long – deposit 4 brick on end around pipe – One on N.W. side is marked 9. 10. 15 & 16
							Found original pits N. E. S. & W. identified by the black deposit of ashes cinders & vegetable mold – bore a hole 2 ins. diam × 18" ins. deep and fill N & S with pulverized brick and E & W. with lime
							The distances from cor. to center of the pits are
							N. pit 5½ ft
							E. pit 6⅔ ft
							S. pit 5½ ft
							W. pit 6 ft

Drawn a random line preliminary to establishing the true line and find the distance between sec. cors to be 79.97 chs. Therefore the proper distance to establish the 1/4 sec. cor. is 39.98½ chs, from the respective sec. cors.

Lines Designated	Course	Distance Chs.	Distance Lks.	Latitudes N.	Latitudes S.	Departures E.	Departures W.	Description of Tract	Acres	Description of Tract	Acres

LATITUDES, DEPARTURES, AND CLOSING — ERRORS

SURVEYOR'S RECORD.

Section 16 Town 16 N., Range 10 W.

PLAT OF SURVEY



The foregoing are the correct Plat and Field Notes of a Survey made October 27 1899

in Section 16 Township 16 North of Range 10 West,

for County Road

at the request of County Commissioners and Road Supervisor

by Robert Harvey County Surveyor, and J. L. Paul and Dennis McCloughan

Chainmen

Interested parties present

Robert Harvey County Surveyor.

We do solemnly swear that the foregoing Plat and Field Notes are correct and the lines designated were measured by us to the best of our knowledge and ability.

J. L. Paul Chainman.

Dennis McCloughan Chainman.

Subscribed and sworn to before me, Nov 12 1899

Robert Harvey County Surveyor.

SURVEYOR'S RECORD.

Section 15 Town No. 16 N., Range 10 W.

33017—STATE JOURNAL CO., Blank Book Makers, Stationers and Printers, Lincoln, Neb.

FIELD NOTES

From Station	Direction	Variation	Distance Chs.	Distance Lks.	To Station	Corners	Remarks
U.S. 1/4 Sec. Cor. D							Iron For description see page 111
	East	10° 27' E	14	47			Large Sup ravine course S.
			33	00			Flat drain course N.W.
			40	21	R		
R	"	"	15	60			Ravine course S.
			40	13	H	U.S. 1/4 Sec. Cor.	Found partially decayed stake (oak) in place of same driven square iron rod 7/8" x 33 ins. — Set 2 pieces of brick on W. side 12 ins deep. Found original pits N. and S. identified by the black deposit of ashes cinders and vegetable mold. — Bore a hole 2 ins. diam. x 18 ins. deep in center of each pit and fill with lime — Distances from corner to center of pits are N. pit 7 ft S. pit 7 ft
F	North	10 27' E	14	20			Ravine course W
			26	70			Ravine course W.
			34	80			Ravine course W
			40	0½	R	Center of Sec.	Set an iron shaft 1¼ ins diam x 20 ins (about) long with a small cog wheel on lower end and a larger wheel above it.
						Note	This cor. stands 12 ins S.S of R. Where stake for center of sec 15 not on record
R	"	"	40	08	B	1/4 Sec. Cor.	A red cedar post — with Red cedar round stakes 50 lks E and 50 lks W. of cor. driven by some former County Surveyor

Lines Designated	Course	Distance Chs.	Distance Lks.	Latitudes N.	Latitudes S.	Departures E.	Departures W.	Errors	Description of Tract	Acres	Description of Tract	Acres

LATITUDES, DEPARTURES, AND CLOSING

SURVEYOR'S RECORD.

Section 15 Town 16 N., Range 10 W.

PLAT OF SURVEY

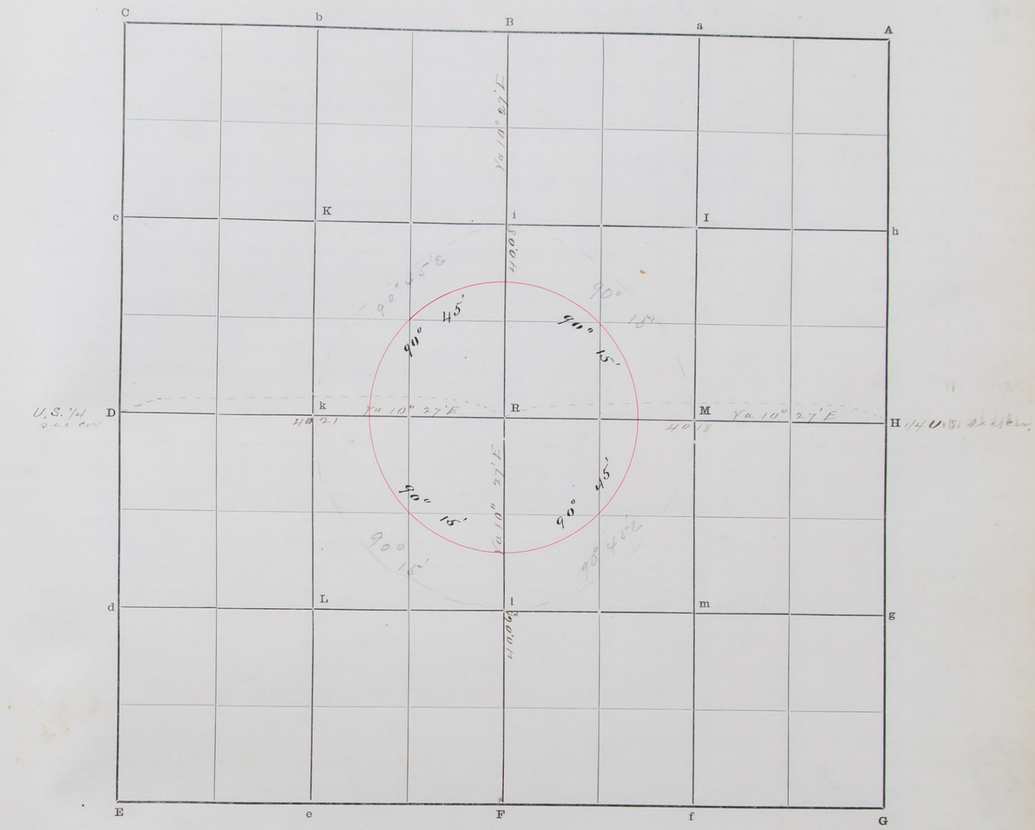

The foregoing are the correct Plat and Field Notes of a Survey made October 28 1899

in Section 15 Township 16 North of Range 9 West,

for County Commissioners & Road Supervisors

at the request of County Commissioners

by Robert Harry County Surveyor, and J. L. Paul & Dennis McLaughlin

Chainmen

Interested parties present

Robert Harry County Surveyor.

We do solemnly swear that the foregoing Plat and Field Notes are correct and the lines designated were measured by us to the best of our knowledge and ability.

J L Paul Chainman.

Dennis McLaughlin Chainman.

Subscribed and sworn to before me, Nov 12 1899

Robert Harry County Surveyor.

SURVEYOR'S RECORD.

Boundary line between Sections 25 and 26 Town No. 13 N., Range 9 W.

35047—STATE JOURNAL CO., Blank Book Makers, Stationers and Printers, Lincoln, Neb.

FIELD NOTES

From Station	Direction	Variation	Distance Chs.	Distance Lks.	To Station	Corners	Remarks
							A. stone — For description see page 79
E	N. 0° 52' E		20	15	d	1/16 cor	A brick Marked 1/16
d	" "		20	15	D	1/4 U.S. Cor.	Found willow stake and a brick marked 1/4 stone coal below the brick
							Drive a flat iron bar 3/8" x 1½" x 46" (wagon tire) in place of stake on E. side of brick deposit brick on end on N. E. & S. side
							Found original pits identified by the black deposit of ashes & cinders — Bore a hole in center of each pit and fill with lime — Distance from cor. to center of pits — N. pit 4¾ ft — S. pit 8⅔ ft —
D	N. 0° 37' E		20	19	C	1/16 cor.	
c	" "		20	19	C	U.S. sec Cor.	Found a sandstone — beneath iron bucket filled with pieces of crockery — glassware
							In place of same dig square hole 10" x 10" x 2 ft deep deposit bucket in bottom — drive a steel rod 42" long through same — set a brick on N.W. side marked 23. 24. 25 26 — deposit pieces of brick and 3 pieces of stone around iron rod; then an iron [illegible] on N.E. side — On top set a sandstone 12" x 9½" x 6" ins. marked with a cross (+) cut on top
							Found Original pits N. E. S. and W. identified by the black deposit of ashes, cinders etc. Bore a hole 2" diam x 18 ins deep in center of each pit and fill with lime, The distance from center of each pit to the corner is
							N. pit 6½ ft
							E. pit 6½ ft
							S. pit 7½ ft
							W. pit 7½ ft

Latitudes, Departures, and Closing						Errors		Description of Tract	Acres	Description of Tract	Acres
Lines Designated	Course	Distance Chs.	Distance Lks.	Latitudes N.	Latitudes S.	Departures E.	Departures W.				

SURVEYOR'S RECORD.

Boundary line between Sections 25 and 26 Town 13 N., Range 9 W.

PLAT OF SURVEY

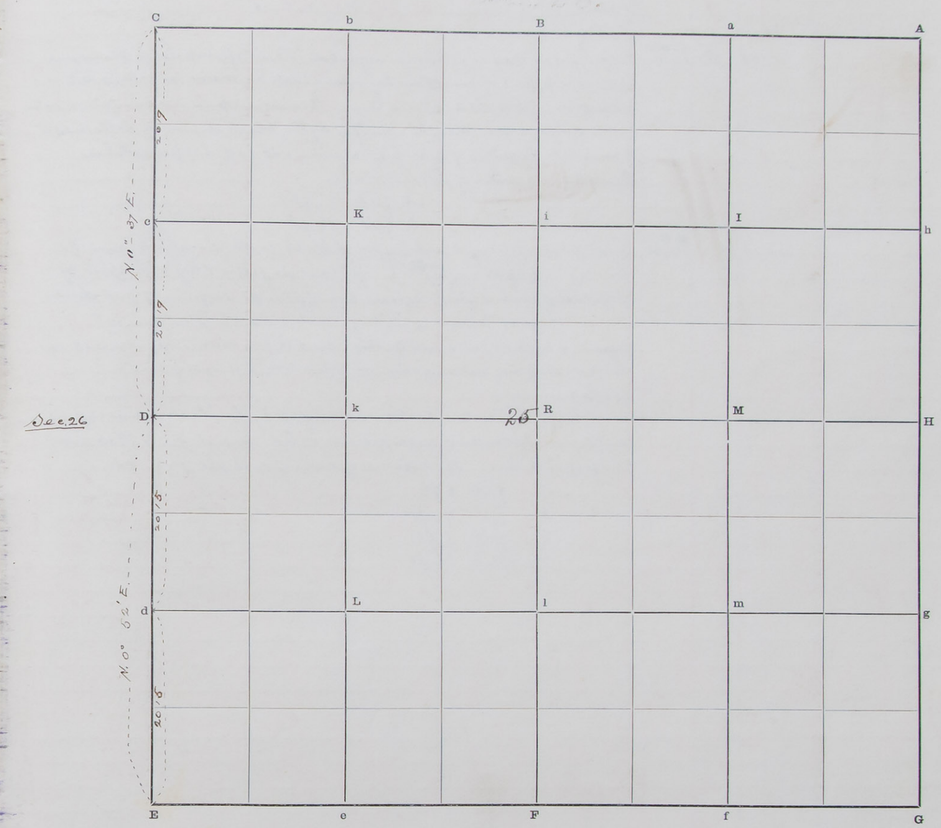

The foregoing are the correct Plat and Field Notes of a Survey made October 30 1899 in Boundary line between Sections 25 and 26 Township 13 North of Range 9 West,

for County road purposes

at the request of Petitioners and County Commissioners

by Robert Harvey County Surveyor, and J. L. Paul and Dennis McCloughan Chainmen

Interested parties present

Robert Harvey County Surveyor.

We do solemnly swear that the foregoing Plat and Field Notes are correct and the lines designated were measured by us to the best of our knowledge and ability.

J. L. Paul Chainman.

Dennis McCloughan Chainman.

Subscribed and sworn to before me, Nov 12 1899

Robert Harvey County Surveyor.

SURVEYOR'S RECORD.

Boundary line between Sections 23 & 24 Town No. 13 N., Range 9 W.

35047—TATE JOURNAL CO., Blank Book Makers, Stationers and Printers, Lincoln, Neb.

FIELD NOTES

From Station	Direction	Variation	Distance Chs.	Distance Lks.	To Station	Corners	Remarks
E							A stone For description see page 113 – Station "C"
	N. 0° 31' E	11° 50' E	26	05			A slough Course 6
			40	30	D	1/4 U.S. sec. Cor.	Found piece of decayed post – dig a hole 15"x15"x2 ft deep and in place of post drive iron pipe 1" diam x 19" ins. long – set a brick on W. side marked 1/4 U.S. also a small stone on N. and S. a larger stone on E. side, on top set a stone 12"x12"x4" ins. Found original pits N. and S. identified by the black deposit of ashes cinders etc. Bore a hole in center of each pit. 2" diam. x 18" deep and fill with lime. The distance of center of pits to corner is N. pit 6½ ft. S. pit 7½ ft.
D	North	"	40	17	C	U.S. sec. Cor.	Found piece of decayed post in pit of black earth in which same had been set – diagram pit cut in yellow clay with spate by In place of same dig a square hole 2½ ft deep – In place of post drive set iron shaft 1⅛" diam x 19" ins long – with 2 – – wheels on lower end deposit 4 brick on end around the shaft. On N.W. side brick is marked 13. 14 23. 24 – deposit pieces of stone on S.E. & S.W. & 4 pieces of iron On top set a stone. Found Original pits N. E. S. & W. – identified by the black deposit of ashes and cinders, In center of each pit bore a hole 2 ins. diam. x 18 ins deep and fill with lime. The distance of center of each pit from Cor. is N. – pit 8 ft. E. – pit 7½ ft. S. – pit 5 ft. W. – pit 6¼ ft.

Latitudes, Departures, and Closing						Errors		Description of Tract	Acres	Description of Tract	Acres
Lines Designated	Course	Distance Chs.	Distance Lks.	Latitudes N.	Latitudes S.	Departures E.	Departures W.				

SURVEYOR'S RECORD.

Boundary line between Sections 23 & 24 Town 13 N., Range 9 W.

PLAT OF SURVEY



The foregoing are the correct Plat and Field Notes of a Survey made October 31 1899 Boundary line between Sections 25 & 26 Township 13 North of Range 9 West, for County Road purposes at the request of Petitioners of said road & County Commissioners by Robert Harvey County Surveyor, and J. L. Paul & Dennis McClougham Chainmen

Interested parties present

Robert Harvey County Surveyor.

We do solemnly swear that the foregoing Plat and Field Notes are correct and the lines designated were measured by us to the best of our knowledge and ability.

J. L. Paul Chainman.

Dennis McClougham Chainman.

Subscribed and sworn to before me, Nov 12 1899

Robert Harvey County Surveyor.

SURVEYOR'S RECORD.

Boundary line between Sections 13 & 14 Town No. 13 N., Range 9 W.

35047—STATE JOURNAL CO., Blank Book Makers, Stationers and Printers, Lincoln, Neb.

FIELD NOTES

From Station	Direction	Variation	Distance Chs.	Distance Lks.	To Station	Corners	Remarks
E							A stone For description see page 114. Station 114
	North	11° 40' E	39	95	D	1/4 U.S. sec. cor.	Found post has been dug out — Found Original pits N. & S. identified by the black deposit of ashes, cinders and vegetable mold. In center of each pit bore a hole 2" diam. x 18" ins dup and fill with lime — Equidistant and in line between center of pits dig a square hole 1½" x 1½" ins x 2 ft dup and drive a round steel shaft 1⅛" diam x 42½ ins long — has 3 - ¼ inch holes drilled through it — crank shaft on shaft in bottom of hole Deposit a brick on W. side marked ¼ U.S. — also set 2 - ½ brick on E. side lime at base — fill hole with black earth Distances of center of pits from corner are N. pit 5 ft. - 10 ins. S. pit 5 ft. - 10 ins.
D	N 0° 12' W	11° 40' E	40	02	C	U.S. sec. Cor.	Found stone - dig hole 14" x 14" x 18" dup - In place of stone drive a galvanized iron pipe 1¼ ins. diam x 18 ins long deposit in hole around pipe pulverized brick also 15 pieces of brick small pieces of stone. Set stone on top of pipe From said Corner A Cottonwood tree 18 ins. diam. bears S. 40° 09' W. 69 lks dist An Ash tree 6 ins bears N. 61° E 59 lks dist At this cor. found the Original U.S. pits — identified the E. S. and W. by the black ashes, cinders and vegetable mold — the N. pit identified by the deposit of dark soil and vegetable mold — Bore a hole 1½ ins, diam. x 15 ins dup in center of each pit and fill with lime. The distances of Cor. from center of pits are N. pit 5½ ft E. pit 7 ft S. pit 6½ ft W. pit 5 ft.

Latitudes, Departures, and Closing						Errors		Description of Tract	Acres	Description of Tract	Acres
Lines Designated	Course	Distance Chs.	Distance Lks.	Latitudes N.	Latitudes S.	Departures E.	Departures W.				

SURVEYOR'S RECORD.

Boundary line between Sections 13 & 14 Town 13 N., Range 9 W.

PLAT OF SURVEY



The foregoing are the correct Plat and Field Notes of a Survey made November 2nd 1899

Boundary line between Sections 13 & 14 Township 13 North of Range 9 West,

for County Road purposes

at the request of Petitioners of said road and County Commissioners

by Robert Harvey County Surveyor, and J. L. Paul and Dennis McCloughan Chainmen

Interested parties present

Robert Harvey County Surveyor.

We do solemnly swear that the foregoing Plat and Field Notes are correct and the lines designated were measured by us to the best of our knowledge and ability.

J. L. Paul Chainman.

Dennis McCloughan Chainman.

Subscribed and sworn to before me, Nov 12 1899

Robert Harvey County Surveyor.

SURVEYOR'S RECORD.

Boundary line between Sections 11 & 12 Town No. 13 N., Range 9 W.

33047 – TATE SURVEYOR, Blank Book Makers, Stationers and Printers, Lincoln, Neb.

FIELD NOTES

From Station	Direction	Variation	Distance Chs.	Distance Lks.	To Station	Corners	Remarks
E							See page 115 for description
E	N. 0 20' E	11° 40' E.	39	05	D	U.S. 1/4 Sec. Cor.	Found a Cottonwood post 5 ins diam x 2 ft long set in ground – and it it is claimed to have been set by R. Wilcox Co. Surveyor. Found Original pits N. & S. – identified by the black deposit of ashes, cinders and vegetable mold – Bore a hole 2" ins diam x 18 ins deep in center of pit and fill with lime – to equidistant and in line with center of pits dig a hole 16" x 16 ins x 2 ft deep – and drive a flat iron bar (wagon tire) 3/8" x 1 1/2" x 55 ins, long – through a hollow cast iron pump head. Set a brick on W. side marked 1/4 U.S. deposit – 11 pieces of brick – 6 pieces of crockery – pieces of glassware and 1 bottle. The distances from center of pits to corner are N. pit ft. S. pit ft.
D	N. 0 34' W	11° 27' E	40	02	C	U.S. Cor.	Iron rod See page 51

Lines Designated	Course	Distance Chs.	Distance Lks.	Latitudes N.	Latitudes S.	Departures E.	Departures W.	Errors	Description of Tract	Acres	Description of Tract	Acres

SURVEYOR'S RECORD.

Boundary line between Sections 11 & 12 Town 13 N., Range 9 W.

PLAT OF SURVEY



The foregoing are the correct Plat and Field Notes of a Survey made November 3rd & 12th 1899 Boundary line between Sections 11 & 12 Township 13 North of Range 9 West, for County Road purposes at the request of Petitioners of said Road & County Commissioners by Robert Harry County Surveyor, and J. L. Paul & Dennis McClaughan Chainmen

Interested parties present

Robert Harry County Surveyor.

We do solemnly swear that the foregoing Plat and Field Notes are correct and the lines designated were measured by us to the best of our knowledge and ability.

J. L. Paul Chainman.

Dennis McClaughan Chainman.

Subscribed and sworn to before me, Nov 12 1899

Robert Harry County Surveyor.

SURVEYOR'S RECORD.

Boundary line between Sections 1 & 2 Town No. 13 N., Range 9 W.

33047—YATES 101 BAYL 01, Black Book Makers, Stationers and Printers, Lincoln, Neb.

FIELD NOTES

From Station	Direction	Variation	Distance Chs.	Distance Lks.	To Station	Corners	Remarks
E	N. 0° 47' E	11° 15' E	39	94	D	1/4 U.S. Sec. Cor.	For description see page 51 Found the original pits N. & S. identified by the black deposit of ashes, cinders and vegetable mold – Bore a hole in center of each pit and fill with lime. Equidistant and on straight line between center of pits dig a hole 12" x 12" x 2 ft deep and deposit a bottle in bottom, (hole is excavated to receive the same) deposit pieces of glass and queensware & 1 piece of iron – on top set a small stone 7½ ins. long – [illegible] – on top of stone set a large stone 17 x 6 x 5 ins. Marked ¼ on W. side – Cut a Cross (+) on top. Distances of stone from center of pits N. pit ---- ft S. pit ---- ft
D	N. 0° 3½' W	" "	39	04½	C	Cor. of Sec. U.S.	No. pit found – Found the Original pits N. E. & W. identified by the black deposit of ashes, cinders and vegetable mould Bore a hole 2½ ins diam x 18 ins. deep in center of each pit and fill with lime. At intersection of straight lines drawn from center of opposite pits dig a square hole 2½ ft deep and set a hollow cast iron shaft with 14 ins long x 2 ins inside diameter – with a bevel cog wheel 12 ins. diam 43 cogs – on lower end – On N. W. side set a flat sandstone, marked 1. 2 35. 36 – On top of shaft set a sand stone 18 ins. long Distances from center of pits to corner are N. pit – 6½ ft E. pit 5½ ft S. pit 6½ ft W. pit 7 ft

Lines Designated	Course	Distance Chs.	Distance Lks.	Latitudes N.	Latitudes S.	Departures E.	Departures W.	Description of Tract	Acres	Description of Tract	Acres

LATITUDES, DEPARTURES, AND CLOSING — ERRORS

SURVEYOR'S RECORD.

Boundary line between Sections 1 & 2 Town 13 N., Range 9 W.

PLAT OF SURVEY



The foregoing are the correct Plat and Field Notes of a Survey made November 5th & 6th 1899 of Boundary line between Sections 1 & 2 Township 13 North of Range 9 West, for County Road Purposes at the request of Petitioners of said road & County Commissioners by Robert Harvey County Surveyor, and Jas. L. Paul & Dennis McLaughlin Chainmen

Interested parties present

Robert Harvey County Surveyor.

We do solemnly swear that the foregoing Plat and Field Notes are correct and the lines designated were measured by us to the best of our knowledge and ability.

J. L. Paul Chainman.
Dennis McLaughlin Chainman.

Subscribed and sworn to before me, Nov 12 1899

Robert Harvey County Surveyor.

SURVEYOR'S RECORD.

Section 22 Town No. 14 N., Range 9 W.

35047—STATE JOURNAL CO., Blank Book Makers, Stationers and Printers, Lincoln, Neb.

FIELD NOTES

From Station	Direction	Variation	Distance Chs.	Distance Lks.	To Station	Corners	Remarks
from shaft A	N 89° 22' W	11° 15' E	40	42½	B	Rest on 1/4 sec. Cor.	Original U.S. 1/4 sec. cor. not found I therefore rest on same. Dig hole 14"×14"×2 ft. deep - drive iron rod 1⅛" diam × 58¼" long - deposit a brick on N. side marked ¼ on side - 11-27-99 on edge ⅔ R.H. on edge - also deposit broken crockery - glass - 2 bottles - 1 piece of brick - a round queensware cover dig pits 14"×14" ins × 16" ins deep - 3 ft E & W.
B	" "	"	20	21¼	b	1/16 cor	Drive iron rod 1⅛" diam × 20½" long - on N. side deposit a brick marked ½ on side 11-27-99 - R.H. on edges. - bottles on S & S.W. side - 1 small piece of mortar - a wall of brick around rod 15 ins. high - dig pits 12"×12"×1 ft. deep 3 ft E. & W. from which corner
b	" "	"	20	21¼	C	U.S sec. Cor.	A Cottonwood tree 10 ins. diam bears S. 55° 32' E. 103½ lks dist. Oak Post see page 12
b							
F	N	11° 15' E	19	76	l	1/16 cor.	
l	" "	"	19	76	R	center of sec 22	
R	" "		39	62	B	1/4 sec. Cor.	
H	N 89° 10' W		40	10	R	center of sec 22	
~~R~~							
R	N. 89° 10 W		40	24½	D	1/4 sec. cor.	
E	S. 89° 02' E		20	06	e	1/16 cor	
e	" "	"	20	06	F	1/4 sec. cor.	

Lines Designated	Course	Distance Chs.	Distance Lks.	Latitudes N.	Latitudes S.	Departures E.	Departures W.	Description of Tract	Acres	Description of Tract	Acres

LATITUDES, DEPARTURES, AND CLOSING — ERRORS

SURVEYOR'S RECORD.

Section 22 Town 14 N., Range 9 W.

PLAT OF SURVEY



The foregoing are the correct Plat and Field Notes of a Survey made November 27th 1899 in Section 22 Township 14 North of Range 9 West, for George Starkey Howard Scott Wm Arnold B. Arnold at the request of Same by Robert Harvey County Surveyor, and R. Garman. E. K. Dunicki Chainmen

Interested parties present

Robert Harvey County Surveyor.

We do solemnly swear that the foregoing Plat and Field Notes are correct and the lines designated were measured by us to the best of our knowledge and ability.

R. Garman Chainman.

X Chainman.

~~Subscribed and~~ sworn to before me, Nov 27 1899

Robert Harvey County Surveyor.

SURVEYOR'S RECORD.

Section 10 Town No. 15 N., Range 11 W.

35047—STATE JOURNAL CO., Blank Book Makers, Stationers and Printers, Lincoln, Neb.

FIELD NOTES

From Station	Direction	Variation	Distance Chs.	Distance Lks.	To Station	Corners	Remarks
B							A stone with glass bottles around same — 1/4 U S sec cor
	N 89° 05' W	11° 30' E	6	15			Ravine course N.E.
1			6	64	1		Drive iron pipe 1 in x 18 ins long — 1 ft in ground. on top set a stone 15 x 6 x 6 ins
1	S	"	23	50	2		Intersect N. line of village of Elba — Set a stone 15 x 7 x 6 ins.
2	East	"	6	66	3		Along N. line of Village of Elba to Stone at N.E. cor. of said Village
2	West	"	13	22½	4		Along North line of Village of Elba to N.W. cor.
4	N	"					Along W. line of E² NW⁴ sec 10
			3	23	K	center NW⁴ 1/16	A stone center of N.W⁴ of sec 10
			3	78½			Center of O. & R. V. R R track
			21	92½			A cottonwood tree 14 ins. diam — 1 ft West of line
			23	40	b	1/16 cor	An iron bolt 2" diam
b	S. 89° 05' E	"	13	24	1	stone	6.64 chs. N. 89° 05' W from 1/4 U.S. sec cor
b	N. 89° 05' W	"	13	07			Center of O & R. V. R R. track
			19	88	b	U.S. sec Cor.	Ash stake in Road

Latitudes, Departures, and Closing						Errors		Description of Tract	Acres	Description of Tract	Acres
Lines Designated	Course	Distance Chs.	Distance Lks.	Latitudes N.	Latitudes S.	Departures E.	Departures W.				

SURVEYOR'S RECORD.

Section 10 Town 15 N., Range 11 W.

PLAT OF SURVEY



The foregoing are the correct Plat and Field Notes of a Survey made Jany 25 1900 in Section 25 Township 15 North of Range 11 West, for Frank Stevens at the request of Frank Stevens by Robert Harvey County Surveyor, and J. L. Paul and Wm Alexander Chainmen

Interested parties present Frank Stevens

Robert Harvey County Surveyor.

We do solemnly swear that the foregoing Plat and Field Notes are correct and the lines designated were measured by us to the best of our knowledge and ability.

J. L. Paul Chainman.

Wm Alexander Chainman.

Subscribed and sworn to J. L. Paul before me, January 25 1900

Wm Alexander sworn

Robert Harvey County Surveyor.

SURVEYOR'S RECORD.

Section 3 Town No. 15 N., Range 11 W.

35047—STATE JOURNAL CO., Blank Book Makers, Stationers and Printers, Lincoln, Neb.

FIELD NOTES

From Station	Direction	Variation	Distance Chs.	Distance Lks.	To Station	Corners	Remarks
Jany 26 1900 @ 9 a.m.							
B							A stone with glass bottles around base — U.S. 1/4 sec. cor.
	N. 0° 22 E	11° 40' E	1	15			Ravine course NE
			19	75			Augur creek — dry channel course E
			19	96	l	1/16 cor	2 ft. deep deposit a brick on end marked 16 — set stone 17×9×7 ins
l	" "	"	7	50			Leave valley & ascend bluffs bears E & W
			19	96	R		
R	" "	"	10	00			Enter River valley — bluffs bears S 10° E & N. 10° W
			41	88	B		U.S. 1/4 sec. cor. a stone set by R. Harvey surveyor in original cor. in 1894
							The Meander Corner on Right bank of Soup River is 4.97 chs dist from the above 1/4 sec. cor. and is a stone set in original cor by R. Harvey surveyor in 1894
D	S 89° 40' E	11° 30' E	19	97	k	1/16 cor stone	2 ft. deep deposit a brick on top set a stone 20×9×7 ins
k	" "	" "	19	00			Descend bluff bears N & S
			19	97	R	center of sec	Found Original corner established 1875.
							Found pieces of red cedar stake and charcoal and the hole in which post stood Dig hole 2 ft. deep — set 2 brick on edge — west brick marked "Center" on side set a stone on top 18×8×7 ins.
R	" "	" "	41	01	H	1/4 cor	a box Elder tree
							Note. I measure the distance from Sta "R" to a flag set on left bank of Soup River as follows. Trait
							From "R" I set my flag on left bank of Soup River in the E & W quarter line. thence turn an angle of 90° to the left and Measure a base of 10 chs to a point. from which the flag bears S. 72° 03' E —
							90° − 72° 03' = 17° 57' = Co. tang 3.0868468 × 10.00 base = 30.868 + 30.87 + 10.10 chs. from flag to Sta H = 41.01 chs.
E	N	11° 27' E	10	22			Center of O & R. V. RR track
			20	07	d	1/16 cor	A stone by W. H. Branch Co. Surveyor 1891
d	" "	"	20	08	D	1/4 US sec cor	
k	S 0° 11' W	"	11	85			Drain at S. bend
			20	02½	L	1/16 cor center STR	
L	" "	"	17	23			Augur Creek 5 lks wide runs N.E.
			20	01½	e	1/16 cor	Iron bolt 2" diam
d	N 89° 35' E	"	19	91	L	1/16 cor center STR	Dig hole 2 ft. deep deposit a stone 8×8×5 ins — on top set a stone 19×11×9 ins
L	" "	"	19	91	l	1/16 cor	Stone
l	S. 89° 35' W	"	6	66	1	stone	Dig hole 20 ins deep — deposit 3 small stone on top set a stone 17×8×7 ins
S	S 0 20' W		19	98		stone	

Lines Designated	Course	Distance Chs.	Distance Lks.	Latitudes N.	Latitudes S.	Departures E.	Departures W.	Description of Tract	Acres	Description of Tract	Acres

LATITUDES, DEPARTURES, AND CLOSING — ERRORS

SURVEYOR'S RECORD.

Section 3 Town 15 N., Range 11 W.

PLAT OF SURVEY

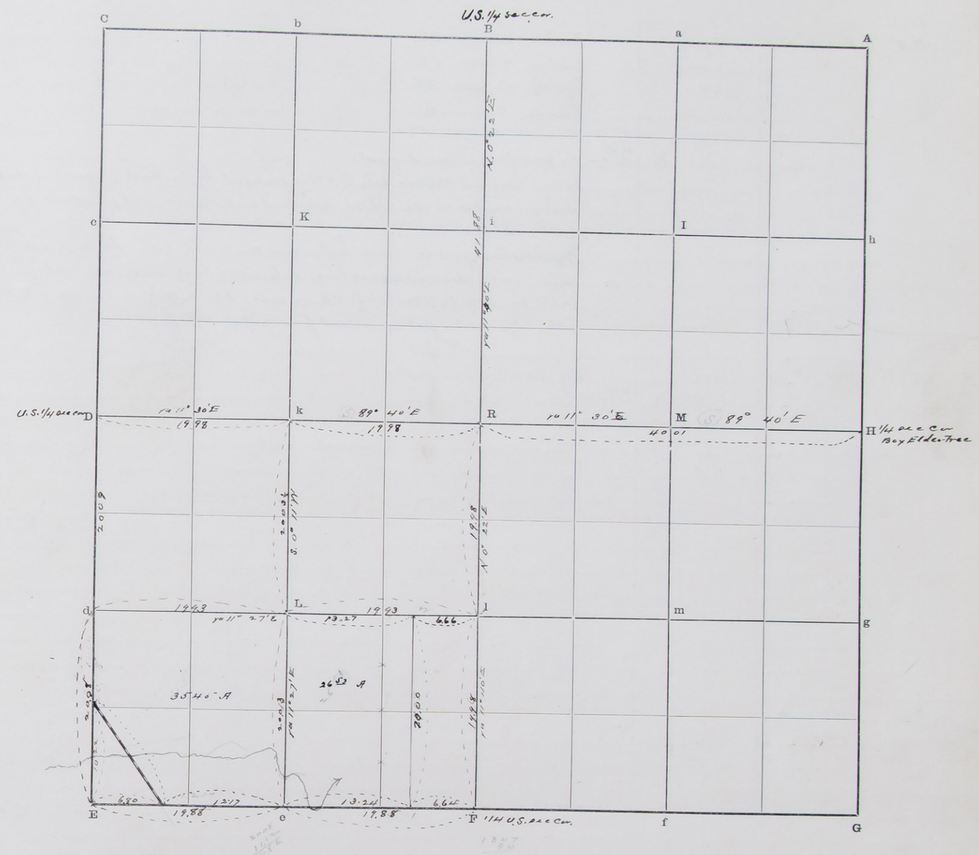

The foregoing are the correct Plat and Field Notes of a Survey made January 26th and 27th 1900 in Section 3 Township 15 North of Range 11 West, for Frank Stevens F. G. McKell and Stanislaus Nodolinski at the request of Frank Stevens by Robert Harvey County Surveyor, and J. L. Paul and Wm Alexander Chainmen

Interested parties present Frank Stevens and Stanislaus Nodolinski

Robert Harvey County Surveyor.

We do solemnly swear that the foregoing Plat and Field Notes are correct and the lines designated were measured by us to the best of our knowledge and ability.

J. L. Paul Chainman.

Chainman.

Subscribed and sworn to before me, January 27 1900

J. L. Paul

~~Sworn to by~~ Wm Alexander Sworn

Robert Harvey County Surveyor.

SURVEYOR'S RECORD.

Section 3 Town No. 15 N., Range 10 W.

35047—STATE JOURNAL CO., Blank Book Makers, Stationers and Printers, Lincoln, Neb.

FIELD NOTES

From Station	Direction	Variation	Distance Chs.	Distance Lks.	To Station	Corners	Remarks
F	N.0° 6' E	10° 50' E	5	90			Ravine, course S.E.
			17	00			Ravine course S.E.
			36	80			Gulch Course N.E.
			40	70			Ravine Course S.E.
			60	57			Ravine Course N.E.
			80	68	B	U.S. 1/4 Cor	No post found - been dug out. Found Original Witness pits E. & W. - identified by the black deposit ashes decayed vegetation etc - Bore a hole 2 ins diam. x 18 ins. deep and fill with lime. Equidistant and on line between center of pits drive an iron pipe 1 inch diam. x 42 ins long. deposit 7 brick on end around pipe brick on N. side Marked 1/4 U.S. on side - Apr. 2-1900 - on one edge - R.H. on other edge — E. pit is distant from pipe 5 3/4 feet W. pit " " " 5 3/4 ft
B	S.88° 43' E	10° 45' E	19	15			Dry Creek Course S.
			39	86	A	U.S. sec. Cor.	

Latitudes, Departures, and Closing						Errors		Description of Tract	Acres	Description of Tract	Acres
Lines Designated	Course	Distance Chs.	Distance Lks.	Latitudes N.	Latitudes S.	Departures E.	Departures W.				

SURVEYOR'S RECORD.

Section 3 Town 15 N., Range 10 W.

PLAT OF SURVEY

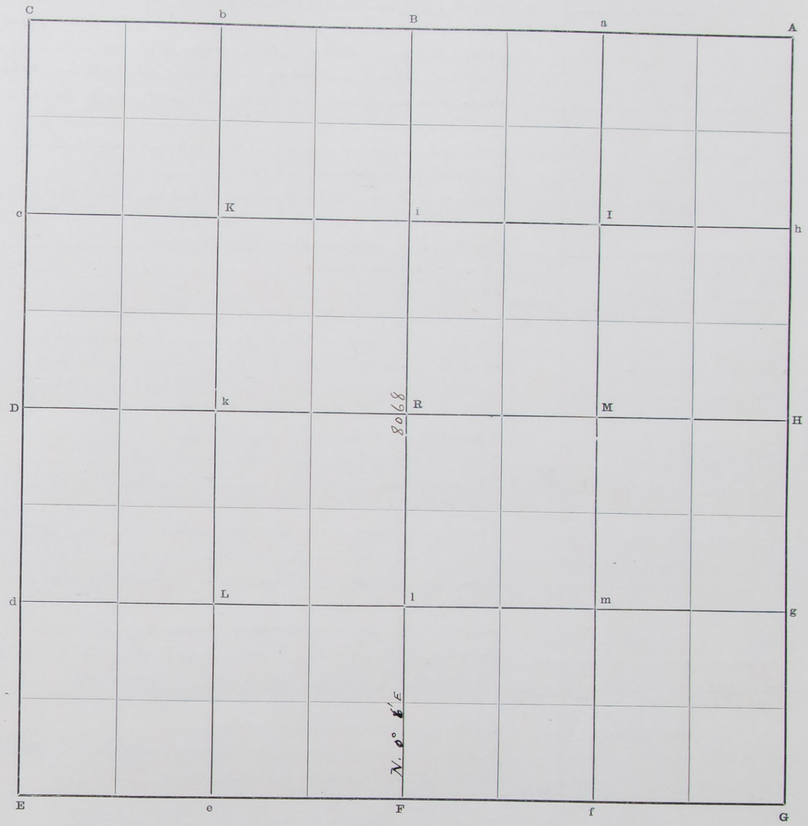

The foregoing are the correct Plat and Field Notes of a Survey made April 3rd 1900

in Section 3 Township 15 North of Range 10 West,

for Sundhoop

at the request of Sundhoop

by Robert Harvey County Surveyor, and Robert Harvey and J. L. Paul

Chainmen

Interested parties present

Robert Harvey County Surveyor.

We do solemnly swear that the foregoing Plat and Field Notes are correct and the lines designated were measured by us to the best of our knowledge and ability.

Robert Harvey Chainman.

J. L. Paul Chainman.

Subscribed and sworn to before me, April 3 1900

Robert Harvey County Surveyor.

SURVEYOR'S RECORD.

Section 36 Town No. 15 N., Range 9 W.

35047—TATE BROS. & CO., Blank Book Makers, Stationers and Printers, Lincoln, Neb.

FIELD NOTES

From Station	Direction	Variation	Distance Chs.	Distance Lks.	To Station	Corners	Remarks
G							Found Original Witness pits No. S.E. S.W. and N.W. identified by the black deposit of ashes and vegetable Mold. No post found. Bore a hole in the center of each pit 2" diam x 18" deep and fill with lime. At intersection of straight lines between pits dig a hole 15" x 15" x 2½ ft deep and set an iron shaft 1" diam x 13" long with a beveled cog wheel (No 197) 9" diam. 3 pins from lower end. a small bevel cog wheel above, with a 5" cog wheel at upper end. On top set a Shaft 12¾ ins x 2½ ins diam. piece of brass in bottom of hole. deposit a brick on N.W. side marked 1. 6. 31. 36. also 3 pieces of brick. On W. side of cor set a stone 25 x 6 x 6 ins. Distance of Cor. from Center of pits. No. pit 7 ft. S.E. pit 6⅓ ft. S.W. pit 6½ ft. N.W. pit 8 ft. From which Cor. a Cottonwood tree 18" diam bears S. 24½° 38' E 71 3/4 lks dist. marked B. T. with nail driven below the letters.
	N. 0° 9' E	11° 20' E	28	90			Center of Railroad Track
			37	00			Drain Course E.
			40	02	H	1/4 U.S. sec. Cor.	Found decayed post. dig hole 8 x 8 x 24 ins, & set iron casting with a bar on S. side set a 1½ in. iron pipe x 24½" long. Around pipe deposit pieces of earthenware. Found Original Witness pits N.E. S.E. S.W. identified by the black deposit of ashes & Vegetable Mold. Bore a hole in Center of each pit 2 ins diam x 18" diam and fill with lime. distance from Cor. to Centers of pits is. N. pit 6 ft. E. pit 6 ft 1". S. pit 5 ft. W. pit 5 3/4 ft.
H	N 0° 9' E	11° 20' E	31	31			Creek or slough (at Culvert) Course E
			39	98	A	U.S. 1/16 sec. Cor.	No post found. Found Original pits N.E. S.E. S.W. and N.W. identified by the black deposit of ashes Vegetable Mold &c. Bore a hole in Center of each pit 2 ins diam x 2 ft deep and fill with lime. At intersection of straight lines between pits dig hole 10 ins square 2½ ft deep. and set a 1¼ inch iron shaft x 47 ins long. with a 9" beveled cog wheel on bottom of shaft. On top of the bevel wheel on N.W. side set a brick Marked 25. 30. 31. 36. also 3 brick and 6 - ½ bricks. pieces of ~~crockery~~ sequenum. set a stone on top 11 x 6 x 5 ins fill hole with black earth. Distance of Cor. from Center of pits is. No. pit 6 ft. S.E. pit 5⅓ ft. S.W. pit 6 ft. N.W. pit 6½ ft.
G	N 89° 32' W	11° 20' E	40	08	F	Section Corner	No satisfactory evidence of cor. found. therefore I re-established the 1/4 sec. cor. equidistant and on line between sec. cors. Dig hole 12" x 12" x 30" deep and deposit a conglomerate lava rock (pebbles & sandstone) marked 1/4. Set a stone on top 15 x 7 x 6 ins.
F	"	"	"				
			20	04	e	1/4 Cor.	Drive iron pipe 1" diam x 19½" long. On N. side 18 inches deep. set a brick Marked 1/4 around pipe deposit 8 brick on end.
e	"	"	"				
			20	04	E	U.S. Sec. Cor.	Found Original Witness pits N. S. E. and West, identified by the black deposit of ashes, vegetable Mold &c. Bore a hole 2 ins. diam x 18 ins deep in center of each pit and fill with lime. No post found. At intersection of straight lines between centers of pits, dig hole 12 ins. square x 3 ft deep and drive iron galvanized iron pipe 1¼" diam x 54 ins long. On N. side deposit a brick Marked 1. 2. 35. 36. (13 on top) with ½ brick build a mound of brick around pipe and fill hole with black earth. Distance of Cor. from Center of pits is. N. pit 7 ft. E. pit 5½ ft. S. pit 7½ ft. W. pit 7 ft.
E	N	12° 06' E	79	00			Top of Sandhill
	"	"	37	79			Center of Railroad Track
	"	"	39	98			
			37	97½			Found Original Witness pits N.E. S.E. S.W. and N.W. (not found) & pits set on line between sec. cors.
D					C		Found S.W. Found North - No post found - Found Original Witness pits N.E. S.E. S.W. N.W. identified by the black deposit of ashes Vegetable mold and drift sand. Bore a hole 2 ins diam x 2 ft deep and fill with lime. At intersection of straight lines between centers of pits dig hole 10 ins square x 2½ ft deep and set iron shaft 2½ ins diam x 2 ft long with a cog wheel on bottom. Set a brick on N. side marked 25. 30. 31. 36. also pieces of brick around shaft. Distance from Cor. to Center of pits is N. pit 7½ ft. E. pit 6 ft. S. pit 7 ft. W. pit 6 ft.
C	"	11° 07' E	40	84	B		No Original cor. found. Therefore re-established the 1/4 sec. cor. equidistant and on line with the Sec. Cors. Drive iron pipe ¾" diam x 20" - 2 ft deep inside of a 2½ inch iron wagon skein. on top set a Cog wheel sandstone and pebbles.
B		"	40	84	A	U.S. Sec. Cor.	

LATITUDES, DEPARTURES, AND CLOSING ERRORS

Lines Designated		Course	Distance Chs.	Distance Lks.	To Station	Latitudes N.	Latitudes S.	Departures E.	Departures W.	Description of Tract	Acres	Description of Tract	Acres

PLAT OF SURVEY

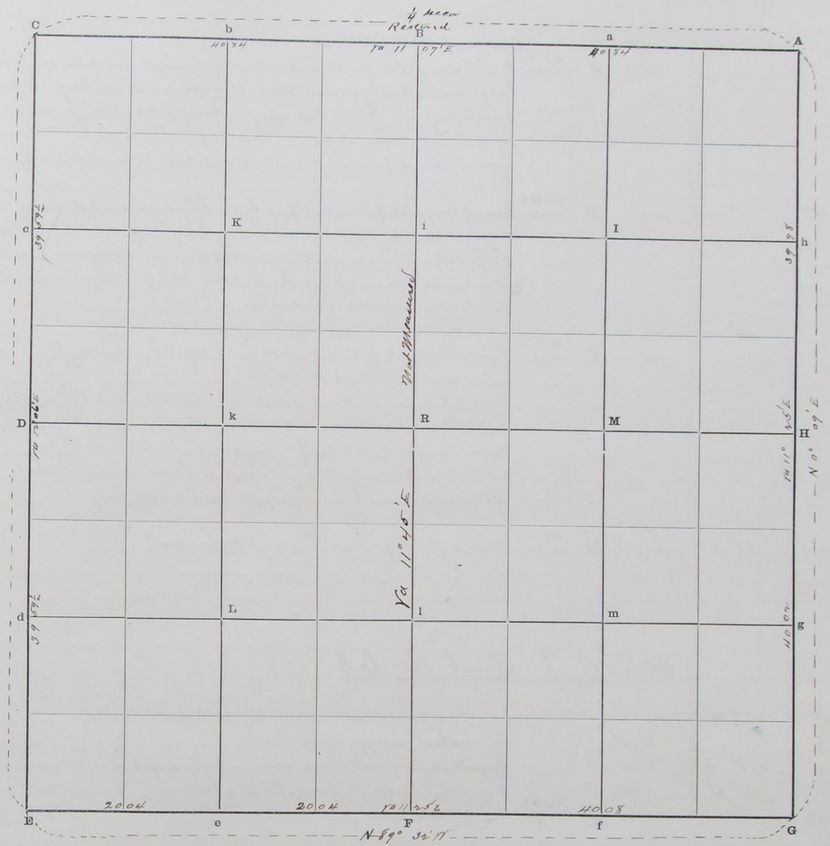

The foregoing are the correct Plat and Field Notes of a Survey made April 5 & 6 & 9 1900 in Section 36 Township 15 North of Range 9 West, for W. D. Miles. J. Helser Samuel Gymm at the request of same at ord by Robert Harry County Surveyor, and J. L. Paul & Charles Walling Chainmen

Interested parties present W. D. Miles. John Helser Samuel Gymm. N. H. Hunt along west line I. C. McCann J. Fidler on S. line. — W. A. Nichols & Adam F. Heck at S.E. cor. Sec 36

Robert Harry County Surveyor.

We do solemnly swear that the foregoing Plat and Field Notes are correct and the lines designated were measured by us to the best of our knowledge and ability.

Charles Walling Chainman.

J. L. Paul Chainman.

Subscribed and sworn to before me, April 9 1900

Robert Harry County Surveyor.

SURVEYOR'S RECORD.

And School District No 64 Section 25 Town No. 15 N., Range 9 W.

53041—STATE JOURNAL CO. Loose Leaf Ledger, Stationery and Printing, Lincoln, Neb.

FIELD NOTES

From Station	Direction	Variation	Distance Chs.	Distance Lks.	To Station	Corners	Remarks
G							Center of Railroad Track
	No	E 11° 45'E	33 98				
			39 96		H	U.S. 1/4 sec. cor.	Found decayed original post drive galvanized iron pipe 1 inch diam. x 24 ins. long. On East side deposit pieces of crockery. Found Original pits N.S.E.&W. identified by the black deposit of ashes cinders etc. In center of each pit bore a hole 2 ins. diam x 18 ins deep & fill with lime. Distance of cor. from center of pits to wit N. pit 5 1/2 ft, E. pit 5 1/2 ft. S. pit 6 3/4 ft. W. pit 5 3/4 ft
E	N 11°	11° 00'E	40 11		D	1/4 U.S. sec. cor.	Found Original pits identified by the black deposit of ashes, cinders & sand No post found. Equidistant and on line with center of pits dig hole 18 x 18 x 24 ft deep. Set iron shaft inside of a cast iron pump head deposit a stone about 6 ins square x 5 ins thick marked ¼ also pieces of brick
							This cor. stands on top of a sand hill
							Scarr hills and Center valley bears N.W. & S.E
D	"	10° 47' E	12 00				
			40 12		C	U.S. sec. cor.	Found Original pits N.E.S.&W. identified by the very black deposit of ashes, cinders & vegetable mold.
							Bore a hole in center of each pit 2 ins diam. x 18 ins deep and fill with lime. Distance of cor. from center of each pit to wit
							N. pit 4 1/2 ft. E. pit 6 1/2 ft. S. pit 5 1/2 ft. W. pit 6 ft.
							At intersection of straight lines between center of pits drive an galvanized iron pipe 1 1/4 ins. diam x 36 ins. long
D	East	11° 15'E	—		H	U.S. 1/4 sec. cor.	East & West quarter line Not Measured

School District No 64

D	East	11° 15' E				From 1/4 U.S. sec. cor. along E. and W. quarter line
0			3 18 1/2	1		Set a steel buggy spindle
1	South	11° 00'E	6 25	2		Parallel to west boundary post - lump of stone coal on N. side (6 ins. sq.)
2	West	11° 15'E	3 18 1/2	3		Parallel to north line to sec line post - brick on N. side marked S.D. on one
3	North	11° 00'E	6 25	D	1/4 U.S. sec. cor.	along sec line

Contains 1 22/100 acres.

Lines Designated	Course	Distance Chs.	Distance Lks.	Latitudes N.	Latitudes S.	Departures E.	Departures W.	Errors	Description of Tract	Acres	Description of Tract	Acres

SURVEYOR'S RECORD.

And School District No. 64 Section 25 Town 15 N., Range 9 W.

PLAT OF SURVEY

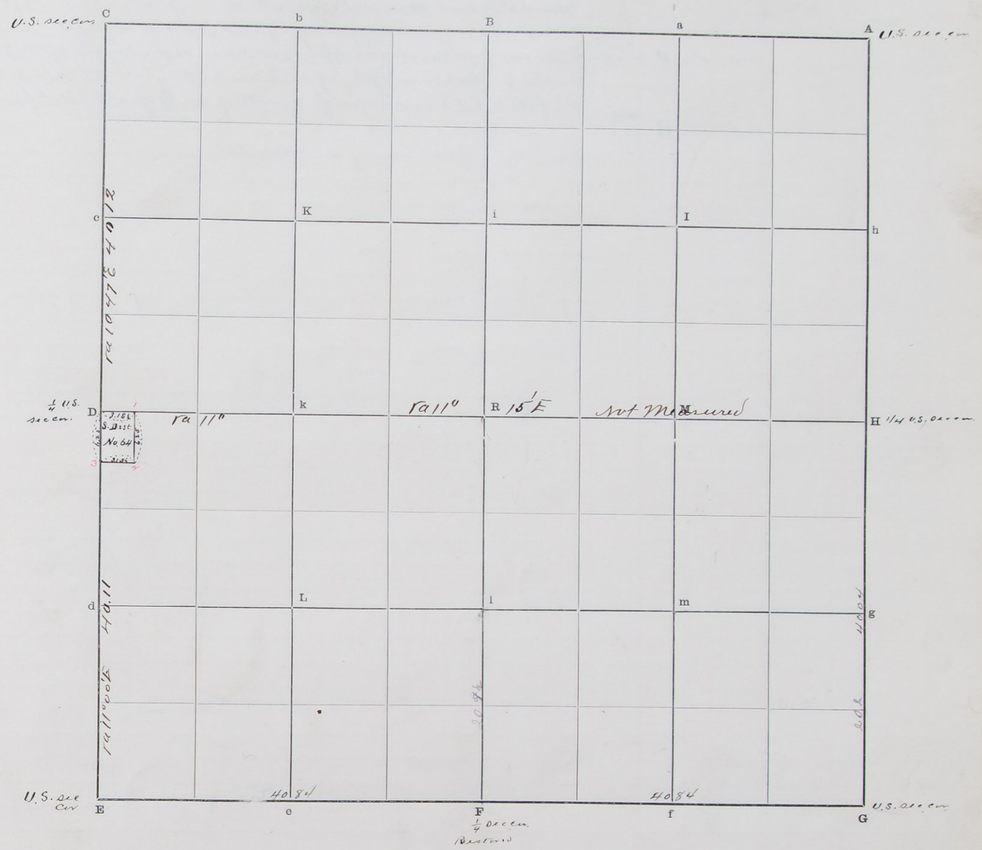

The foregoing are the correct Plat and Field Notes of a Survey made April 5 & 9 1900

in NW Cor. of SW 1/4 Section 25 Township 15 North of Range 9 West,

for W. D. Miles Samuel Guynn & Lewis Yarman & School District No 64

at the request of W. D. Miles, Samuel Guynn & Lewis Yarman

by Robert Harry County Surveyor, and J. L. Paul & Charles Walling

Chainmen

Interested parties present

Robert Harry County Surveyor.

We do solemnly swear that the foregoing Plat and Field Notes are correct and the lines designated were measured by us to the best of our knowledge and ability.

Charles Walling Chainman.

J. L. Paul Chainman.

Subscribed and sworn to before me, April 9 1900

Robert Harry County Surveyor.

SURVEYOR'S RECORD.

Section 26 Town No. 15 N., Range 9 W.

33047—STATE JOURNAL CO., Blank Book Makers, Stationers and Printers, Lincoln, Neb.

FIELD NOTES

From Station	Direction	Variation	Distance Chs.	Distance Lks.	To Station	Corners	Remarks
E	S	10° 33' E					A sandstone in a mound of earth with witness pits N. S. E & W 3½ ft distant — East pit has appearance of an original government pit
			39	48½	F	1/4 Sec. Cor.	Drive iron pipe 1¼ in diam x 3½ ft long on N. side — deposit ½ bush 2 ft deep marked 4 — also a brown 1 gal. jug on S. side 2 ft 3 — ½ back on E & W. sides, pits 15" x 15" x 18 in deep — 3 ft E and W. of cor. Original Cor. Not found
F	"	"	39	48½	G	U.S. Sec. Cor.	For description see page 122
							For description of East boundary see page 123

Lines Designated	Course	Distance Chs.	Distance Lks.	Latitudes N.	Latitudes S.	Departures E.	Departures W.	Errors	Description of Tract	Acres	Description of Tract	Acres

SURVEYOR'S RECORD.

Section 26 Town 15 N., Range 9 W.

PLAT OF SURVEY



The foregoing are the correct Plat and Field Notes of a Survey made April 6 and 9 1900 in South Boundary Section 26 Township 15 North of Range 9 West, for Eli Cargill

at the request of Eli Cargill & W. H. Hunt

by Robert Harvey County Surveyor, and J. L. Paul & Charles Walling Chainmen

Interested parties present Eli Cargill & W. Hunt.

Robert Harvey County Surveyor.

We do solemnly swear that the foregoing Plat and Field Notes are correct and the lines designated were measured by us to the best of our knowledge and ability.

Charles Walling Chainman.

J. L. Paul Chainman.

Subscribed and sworn to before me, April 9 1900

Robert Harvey County Surveyor.

SURVEYOR'S RECORD.

Section 15 Town No. 13 N., Range 11 W.

35047—STATE JOURNAL CO., Blank Book Makers, Stationers and Printers, Lincoln, Neb.

FIELD NOTES

From Station	Direction	Variation	Distance Chs.	Distance Lks.	To Station	Corners	Remarks
C	South		20	05	c	1/16 cor	Oak stake
c	"	"	20	06	D	1/4 cor	Found Oak stake - ~~set~~ a wagon skein - on line between stations c and d
d	"		20	06	d	1/16 cor	T. McNabb County surveyor See surveyors Record 1 page 253
C	East		40	00	B	1/4 sec cor.	A point 2 ft East and 31 ft South of cor. of Lafrance's fence post of position claimed by him to have been set by him by measurement from the Original 1/4 sec cor ~~in which~~ he set a fence post - I measure from the center of sec 10 south along the quarter line as follows At 30 link Drain Cd C. " 12.50 Oak Crak Course N. 16.20 Ravine Course N. 28.50 Drain Course E " 41.40 to point 31 ft south of cor. of Mr Lafrance's fence post The distance 40.00 chs agrees with County Surveyors Crowell's measurement of Mch 9 1874 (see surveyors Record No 1 page 59) and the distance 41.40 chs. is 10 lks less than the distance by the same surveyor in the survey of sec 10 (of said record and page) I find a post hole at the above point on hill side which has been graded by the Road Supervisor Not being able to find any other indications of the original corner than as above stated I conclude to re-establish said 1/4 sec. cor. at a point 40.00 chs. East from the cor. of secs. 9. 10. 15 & 16 and 41.40 chs South of the Center of sec 10 Dig hole 16"x16"x2 1/2 ft deep - drive a section of cast - - - - - - - about 2 ft long - inside of a wagon skein - depoint 3 brick - one on N. side is marked 1/4 also 6 half bricks Foot of hill enter valley bears N. & S.
B	N 86 17' E	12° 45' E	7	00			
			18	12	a	1/16 cor	Set a 3 1/4 wagon skein in hole 2 ft deep - depoint a brick on N. side marked 1/4 on side - 4-24-00 on one edge - R.H. on other edge with a cross (+) cut on end -
a	"	"	18	12	A	U.S. sec cor.	see page 88

Latitudes, Departures, and Closing						Errors		Description of Tract	Acres	Description of Tract	Acres
Lines Designated	Course	Distance Chs.	Distance Lks.	Latitudes N.	Latitudes S.	Departures E.	Departures W.				

SURVEYOR'S RECORD.

Section 15 Town 13 N., Range 11 W.

PLAT OF SURVEY



The foregoing are the correct Plat and Field Notes of a Survey made April 11. 12. and 23 1900

in Section 15 Township 13 North of Range 11 West,

for Laura Christensen - Mary J. Sorensen Hans H. Hatt Andrew J. Blongren

at the request of ~~Laura~~ Christensen and Mary J. Sorensen

by Robert Harvey County Surveyor, and Robert Harvey and J L Paul

Chainmen

Interested parties present

Robert Harvey County Surveyor.

We do solemnly swear that the foregoing Plat and Field Notes are correct and the lines designated were measured by us to the best of our knowledge and ability.

Robert Harvey Chainman.

J L Paul Chainman.

Subscribed and sworn to by J. L. Paul before me, April 23 1900

Robert Harvey County Surveyor.

SURVEYOR'S RECORD.

Section 21 Town No. 16 N., Range 11 W.

33047—STATE JOURNAL CO., Blank Book Makers, Stationers and Printers, Lincoln, Neb.

FIELD NOTES

From Station	Direction	Variation	Distance Chs.	Distance Lks.	To Station	Corners	Remarks
							The Original Cor. of secs. 21.22.27 & 28 – located by the Original Survey in bend of Moffat Creek has long since been destroyed and the Oak and Cottonwood Bearing Trees on the Right also destroyed by the great flood of 1896 (June 5). Alva Elder partially identified So Rotten which saw cor. I go to the ¼ sec. cor. between secs. 21 & 22 – which I identify by decayed point of post and the Original pits E and W. of cor. I measure
							West to the ¼ sec cor. between secs 21 & 28 = 81.20 chs
							I find by examination of Surveyors Record No 1. page that Co-Co Surveyor T. McNabb measured the W. ½ mile between secs 22 and 27 the distance was 40.00 chs
							On pages 85 & 243 of said Record T. McConnell Co. County Surveyor measured the E. ½ line between secs 21 & 28 – the distance was 41.30 chs.
							From a prolongation of the East and West quarter line through sec 28 – I measure North North to the cor. of secs. 15.16.21 & 22 which I identify by decayed end of post and original pits N.E. and S. = 79.91 chs divided 3 (half miles = 39.97 chs for each half mile) McNabb's distance for W. ½ of mile bet. 22 & 27 – 40.00 chs added McConnell's distance for E. ½ of mile bet. 21 & 28 = 41.30 makes 81.30 chs for total distance
							I take these measurements for the proper data to calculate the distance for each half mile
							to wit 81.30 chs : 81.20 chs :: 40.00 ch : (39.95 chs) 81.20 – 39.95 = 41.25 chs
							The respective distances are N. ½ mile between 22 & 28 39.97 chs S. ½ " " 21 & 22 39.97 " N. ½ " " 21 & 22 39.97 "
							W. ½ mile between secs 15 & 22 39.95 chs & E. ½ mile between secs 21 & 28 = 41.25 chs
							As per above data I drive a galvanized iron pipe ¾" diam x 3 ft long in the mud at East edge of Creek. From which an elm bears South 5 7/10 lks dist
							A Box Elder bears N E 87 lks dist
G	N	11° 10' E	1	10			Moffatt Creek runs S.W.
							Same " " W.
			39	96	H	Return ¼ sec Cor	Drive iron pipe 1½" diam x 3 ft long – deposit 4 brick – brick on W. side Wanted ½ on side R 11 on edge – dig pits 16"x16"x18" deep 3 ft No. S. of Cor.
H	"	"	"				Moffatt Creek course E – 35.80 Canon Course N.E.
			39	96	A	U.S. sec corn	
A	S 89° 34' W	11° 10' E	12	05			Moffatt Creek course S.W.
			39	96	B	Return ¼ sec cor	Drive iron pipe 1" diam x 2 ft long, deposit 2 brick on N.S. side – N. brick marked ½ – also piece of brick – elm on E. ½ dig pits 16"x16"x18" deep 3 ft E & W
B	"	"	4	80			Ravine course S.W. 5.60 Bulck Canon S.E. – Unite 25 lks south of line
			17	90			Oak canon course S.E. – 30.25 Oak Canon course S.W.
			39	96	C	U.S. sec cor.	Find stone – Find Original pits N. & S. & W. identified by the deposit of black ashes – Form hole in Center of each pit 2" diam x 18" deep and fill with lime – Distance of ashes 4 pits from stone N. pit 4½ ft E pit 5½ ft. S. pit 4½ ft – W. pit 4½ ft
C	S.	10	15' E	5	70		County Road No. bears S.W. & N.E. – 7.35 oak canon course S.W. 16.20 Canon Co. W. 30.00 (Entire valley 24.00)
			39	97	D	U.S. ¼ sec cor.	Find Original pits N. & S. in Center of sec. Cor hole 2" diam x 12" deep – fill with pulverized lime & lim to pipe 3 ft equidistant and on line with center of pits drive galvanized iron pipe – deposit – 3 brick (½) marked ½ side marked ½ – fill the square hole with water pulverized lime with a small stone – 1 stone on top of pipe
G	S 88° 03' W	19° 45' E		15			Center of Moffatt runs S.E.
			41	45	F	U.S. ¼ sec cor.	Find point of decayed post – drive iron pipe 1" diam x 3 ft long – deposit 4 brick – 2 S & 2 N. between brick for N. side marked ½ on S. side – Find Original pits E & W
F		19° 51' E	19	95	C	¼ ¼	Found original ¼ ¼ cor. established by Frank McConnell

LATITUDES, DEPARTURES, AND CLOSING

Sta.	Course	Lines Designated Variation	Chs	Lks	Sta	Corners	Course	Distance Chs.	Distance Lks.	Latitudes N.	Latitudes S.	Remarks
P	N.	10° 25' E	14	00			Ravine course S.E.					
			39	68	R	Center sec 7						
R	"	"	7	00			Oak ravine course S.W.					
			39	97	B	¼ sec Cor						
D	N. S. 89° 34' E	11° 10' E	2	00			Road course N.W. & S.E.					
			5	35			Top of S. point of ridge					
			8	00			Ravine S.W. 16.80 Ravine S.W.					
			19	75	K	¼ ¼ Cor						
K	"	"	14	45			Center Oak Canon S.E. 1 chain					
			17	00			Oak Canon S.W.					
			19	75	R	Center sec 7	On Top of black oak to S. of "Oak" 2" diam hole 8 feet in yellow clay set oak post deposit 4 brick side S. & N. side Marked ½ side S. & R. 11 on edge – dig pits E & S. 3 ft deep					
R	"	"	10	60			Oak ravine course N. 9 chs. dist					
			36	00			Head of Bulck Canon S.W.					
			40	60½	H	¼ sec Corn	Foot of bluff – water valley bears N. & S.					

ERRORS

Departures E.	Departures W.

DESCRIPTION OF TRACT

From Sta	Course	Variation	Chs	Lks	To Sta	Cor	Remarks
C	N	10° 25'					Lower valley & Second bluff S.E. & N.W.
			39	30	K	¼ ¼ Cor.	
D	S	10° 10'	27	20			Water edge of Rock Rim at N. bank

ACRES

DESCRIPTION OF TRACT

ACRES

SURVEYOR'S RECORD.

Section 21 Town 16 N., Range 11 W.

PLAT OF SURVEY

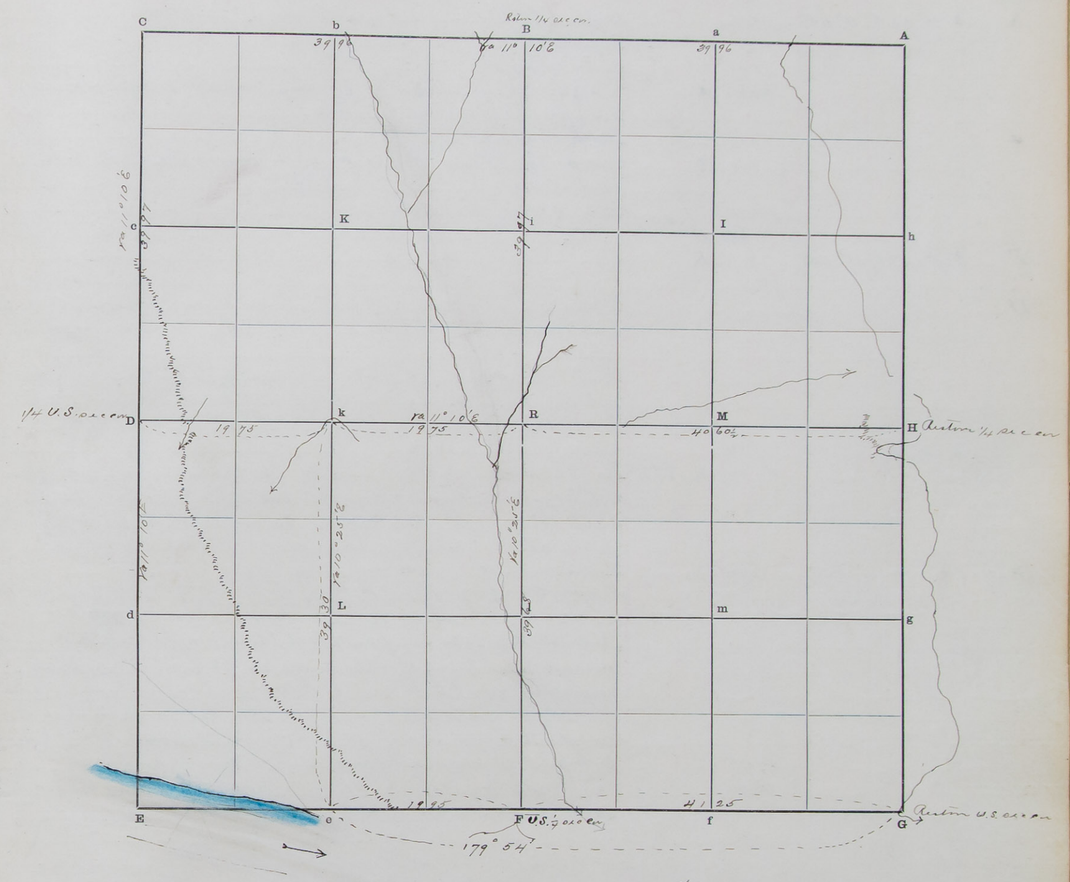

The foregoing are the correct Plat and Field Notes of a Survey made April 25 1900

in Section 21 Township 16 North of Range 11 West,

for J. M. Fergate

at the request of Same

by Robert Harry County Surveyor, and Wm Alexander & J. L. Paul

Chainmen

Interested parties present J. M. Fergate, J. O. Chadwick Mrs S. Schmidt

County Surveyor.

We do solemnly swear that the foregoing Plat and Field Notes are correct and the lines designated were measured by us to the best of our knowledge and ability.

Wm A. Alexander Chainman.

J. L. Paul Chainman.

Subscribed and sworn to before me, April 25 1900

Robert Harry County Surveyor.

SURVEYOR'S RECORD.

Section 28 Town No. 16 N., Range 11 W.

33047—STATE JOURNAL CO., Blank Book Makers, Stationers and Printers, Lincoln, Neb.

FIELD NOTES

From Station	Direction	Variation	Distance Chs.	Distance Lks.	To Station	Corners	Remarks
Iron pipe A	S. 88° 03' W	10° 45' E	0	15			Center of Moffatt Creek runs S.E. at West bend of Creek
			1	45			Top of bluff
			5	70			Canon Course S.E.
			20	62½	a	1/16 cor	Drive galvanized iron pipe ¾" diam x 3 ft long - deposit a brick on N. side (1 ft deep) marked 1/16 - dig pits 16"x16"x1 ft deep - 4 ft E & W. of Cor.
a	" "	"	6	50			Gulch Course S.W.
			14	30	x		Drive oak post 3" diam x 3 ft long - On N. side 1 ft deep deposit a brick marked 14.30. on side
x	" "		14	75			Center of Canoe Course S.E.
			20	62½	B	U.S. ¼ sec. cor.	
F	S 1° 50' E	11° 05' E			R		Distance No measured
D							Found a stone and red cedar peg - In place of same - drive iron pipe ¾" diam x 3 ft long - set a smoked brick on W. side marked ¼ U.S. - set a stone 10"x9"x6" on E. side. Found Original witness pits N. & S. identified by the black deposit of drifted ashes and soil - Bore a hole in center of each pit 2"x18" deep and fill with lime - distance of center of pits from Cor. N. pit 4 ft. S. pit 4 ft
	S. 88 39' E	11° 05' E	19	59			A Red cedar stake
			39	22	R	center of sec 28	Found Red cedar stake (on S. side of fence post - drive an iron pipe ¾" diam x 55" long - Found Original witness N.E & S. identified by the black deposit of drifted ashes soil and decayed vegetation - I do not search for pit on West side For description establishment of this Cor. see Surveyors Record No 3. page
R	" "	"	7	00			Drive an oak post on Right bank of Loup River. I now set a flag on top of the bluff on E. side of the river. I cross the river and proling the line East to a point 24 lks. East of a stone in a drain. E. of the hill in the line of the quarter line. from which I turn a right angle to the south and run S. on a base of 11.00 chs. drive a peg. from which base I turn an angle of 70° 02' to the west to the oak post on West bank on the grid line 90 - 70° 02' = 19° 58' = cotang - 2.75 x base 11.00 chs. = 30.28. to which add 7.00 chs - the distance on West of the river makes 37. from the Center of the Section to the point 24 links East of the stone in the ravine or drain
			37	28			
			40	00			Drive temporary stake in plowed lot for temporary ¼ sec cor. between secs. 27. and 28 - Note the stone in the drain is not the 1/4 sec. cor.

Lines Designated	Course	Distance Chs.	Distance Lks.	Latitudes N.	Latitudes S.	Departures E.	Departures W.	Description of Tract	Acres	Description of Tract	Acres

LATITUDES, DEPARTURES, AND CLOSING — ERRORS

SURVEYOR'S RECORD.

11 Section 28 Town 16 N., Range 11 W.

PLAT OF SURVEY

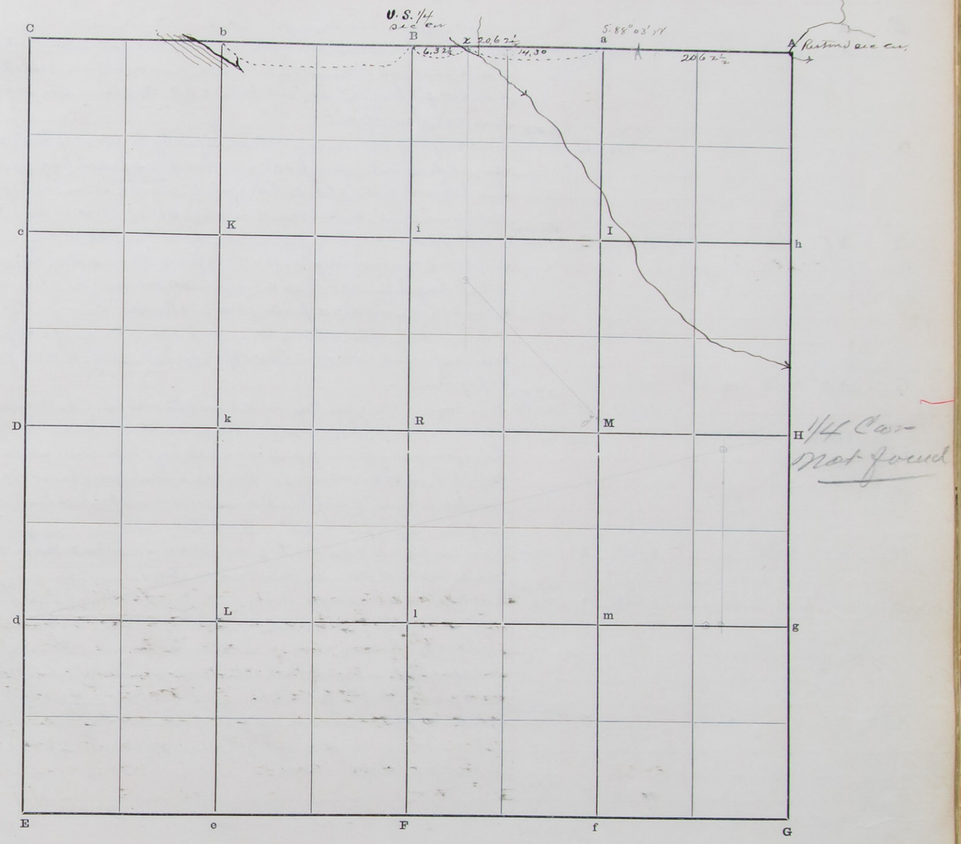

The foregoing are the correct Plat and Field Notes of a Survey made May 8 1900

in Section 28 Township 16 North of Range 11 West,

for F. M. Fugate and Mrs Schmidt and Austin

at the request of

by Robert Harvey County Surveyor, and Wm Alexander and J. L. Paul

Chainmen

Interested parties present

County Surveyor.

We do solemnly swear that the foregoing Plat and Field Notes are correct and the lines designated were measured by us to the best of our knowledge and ability.

Wm Alexander Chainman.

J. L. Paul Chainman.

Subscribed and sworn to before me, May 8 1900

Robert Harvey County Surveyor.

SURVEYOR'S RECORD.

Section 33 Town No. 13 N., Range 10 W.

33047—STATE JOURNAL CO., Blank Book Makers, Stationers and Printers, Lincoln, Neb.

FIELD NOTES

From Station	Direction	Variation	Distance Chs.	Distance Lks.	To Station	Corners	Remarks
E	N N 1° 08' E	18° 15'E	20	13½	d	1/16 Cor.	For description see page 73 Dig hole 16"x16"x2ft deep drive iron well point 1¼" diam x 32" long – deposit – 2 brick on end on W side and 2 on S. side – bottom brick on W. side marked ½ R.H. also a half brick on N side half fire brick on S. side with letters L A C stamped on side – dig pits 16"x16"x18" deep N. & S. of cor. 3 ft dist.
d	" " "		20	13½	D	1/4 U.S. sec. Cor.	Find Original Witness pits N. & S. identified by the deposit of black ashes soil and sand Bore a hole in center of each pit 2" diam x 18" deep and fill with lime. Equidistant and on line between Center of pits dig hole 2 ft deep. drive a 1¼" diam x 30" long – set brick on end around point – brick on W. side marked ¼ U.S. set 3 brick on end on top
D	N 1° 08' E	"	39	98	C	U.S. sec. corner	Find Original sec. cor. decayed wood and Charcoal and Witness pits In place of Coal & wood – dig hole 18"x18"x2½ ft deep – drive a steel wagon axle 1¼" diam x 5½ ft long – deposit 3 brick on end – brick on N.W. side marked 28. 29. 32. 33 on side U.S. on top – also deposit 15 pieces of brick – 13 marked "Dixon" or "C.A. Clade" St. Louis. Mo. – Bore a hole 2" diam x 2 ft deep in Center of each pit and fill with lime Distance of Cor from Center of pits N. pit 5¾ ft – E. pit 6½ ft – S. pit 7 ft – W. pit 4½ ft –
G (See page 73)	N 0° 43' E	13° 12'E	28 39	30 53	H	U.S. 1/4 sec. Cor.	Top of sand hill Find Original 1/4 Sec. cor. Original Witness pits identified by the deposit of black ashes black soil and white sand – Equidistant and on line between center of pits dig hole 2 ft deep – drive iron pipe 1¼" diam x 3 ft long – deposit 4 brick on end around pipe – brick on W. side marked ¼ on side U.S. on end – set 4 brick on end on top Bore hole in center of each pit 2" diam x 18" deep and fill with lime – Distance of cor. from Center of pits N. pit ft – S. pit ft
H	N 0° 42' E	"	20	65	R	1/16 cor.	Drive iron pipe 1¼" diam x 29" long – deposit 2 brick on end on E. & W. sides of pipe 18" deep – brick on W. side marked ¼ R.H. – dig pits N. & S. of cor 3 ft dist.
R	" " "		20	65	A	U.S. sec. Cor.	Find Original U.S. sec. Cor. decayed wood and Witness pits. Dig hole 18"x18"x30" deep – drive iron pipe 1¼" diam x 36½" long – Set 12 brick around same – brick on N.W. side marke 27. 28. 33. 34 on sides – U.S. on end – Witness pits N.E. SE & SW & N identified by the deposit of black ashes – soil and white sand. Bore hole in center of each pit 2" diam x 18" deep and fill with lime – Distance from Cor. N. pit 6 ft. E. pit 6½ ft. S. pit 6½ ft. W. pit 6½ ft
A	N. - - -	12° 55'E	39	99	B	Reconstructed 1/4 cor	No 1/4 sec. cor found. Drive iron well point 1¼" diam x 30" long – deposit a brick on N. side 18" deep marked ¼ on side "R.H" on edge – also deposit 6 pieces of brick around pipe – One is stamped "CLEDE" "LOUIS"
B	"	"	39	99	C	U.S. sec. Cor	
H	N. 89° 22' W	12° 35'E	40	12	R		
R	"	"	40	04	D	1/4 U.S. sec. cor.	
B	S 1° 04' W	"	20	38½	i	1/16 cor.	Dig hole 16"x16"x2 ft deep drive iron well point 1¼ diam 28" long – on W. side set 2 brick and on E. side – on end – bottom brick on W. side marked ½ R.H. – dig pits 16"x16"x18" deep N. & S. of cor. 3 ft dist.
i	" " "		20	38½	R	Center of section	Dig hole 12"x12"x2 ft deep – drive an iron well point 1¼" diam x 31" long – set 4 brick on end around pipe – N. brick marked "C" on side R.H. on edge – 5-7-00 on edge a cross (+) cut on top – also set 4 brick around pipe – on top of first set – dig pits N.E. S. & W. of Cor. 3 ft dist
R	" " "		19	86½	i	1/16 cor	Dig hole 16"x16"x2 ft deep – drive iron well point 1¼" diam x 28" long – set 2 brick on E. & W. sides on end – bottom brick on W. side marked ½ R.H. Dig pits 16"x16"x18" deep N. & S. of cor. 3 ft dist

LATITUDES, DEPARTURES, AND CLOSING

Lines Designated	Course Variation	Distance Chs.	Distance Lks.	Latitudes N.	Latitudes S.	Departures E.	Departures W.
i "	"	19	86½	F	1/4 U.S. sec. Cor.		
b N. 89° 58' W	"	40	05½	i	1/16 cor		

ERRORS

Description of Tract	Acres	Description of Tract	Acres

SURVEYOR'S RECORD.

Section 33 Town 13 N., Range 10 W.

PLAT OF SURVEY

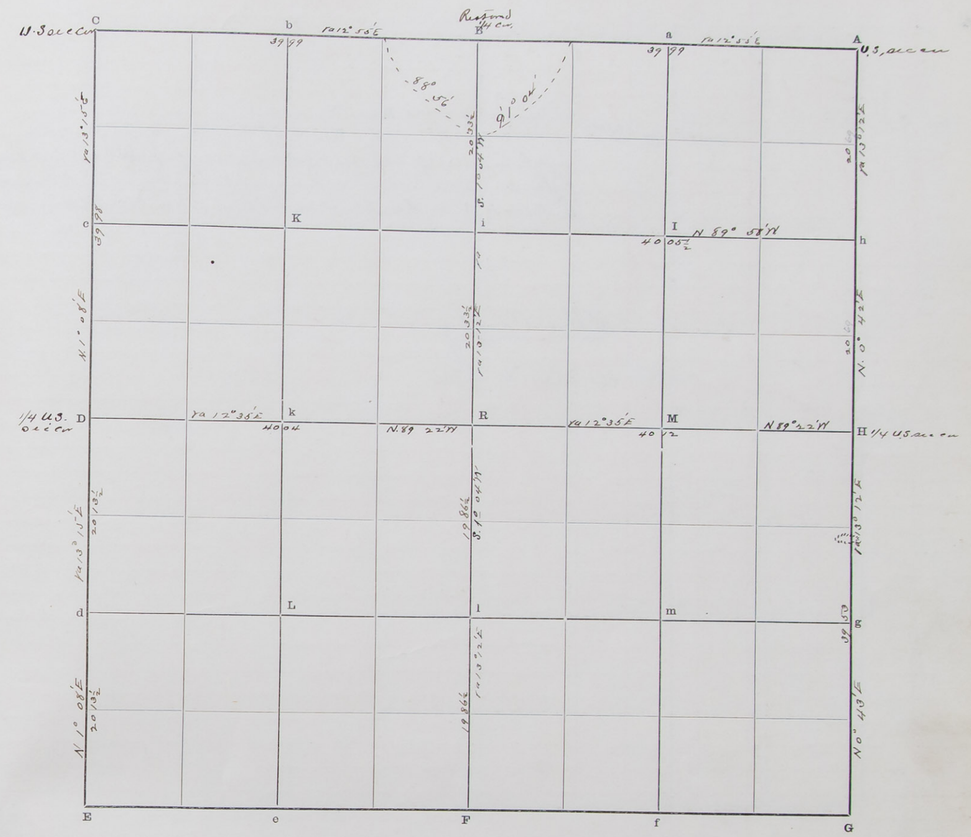

The foregoing are the correct Plat and Field Notes of a Survey made May 5-6-7 1900 in Section 33 Township 13 North of Range 10 West, for Adolph H. Hell at the request of same by Robert Harvey County Surveyor, and J. L. Paul & G. W. Black Chainmen

Interested parties present Adolph H. Hell

Robert Harvey County Surveyor.

We do solemnly swear that the foregoing Plat and Field Notes are correct and the lines designated were measured by us to the best of our knowledge and ability.

J. L. Paul Chainman.

G. W. Black Chainman.

Subscribed and sworn to before me, May 7 1900

Robert Harvey County Surveyor.

Note

 Elba Cemetery in NE¼ NW¼

SURVEYOR'S RECORD.

Section 15 Town No. 15 N., Range 11 W.

35047—STATE JOURNAL CO., Blank Book Makers, Stationers and Printers, Lincoln, Neb.

FIELD NOTES

From Station	Direction	Variation	Distance Chs.	Distance Lks.	To Station	Corners	Remarks
R							
	N. 0° 42' E	11°	20	00			Enter Valley bears E and W.
			39	85	B	1/4 sec corner	Find red cedar stake with a tin can filled with mortar on N. side. Dig a hole 16"x16"x2 ft. deep set a galvanized iron pipe attached to a pump cylinder - set 4 brick on end around pipe - brick on N. side marked "1/4 5-16-00 R.H." then 4 brick on end on top - place the can of mortar on N. side

Elba Cemetery

For notes see official plat

Latitudes, Departures, and Closing								Errors		Description of Tract	Acres	Description of Tract	Acres
Lines Designated	Course	Distance Chs.	Distance Lks.	Latitudes N.	Latitudes S.	Departures E.	Departures W.						

Elba Cemetery in NE¼ NW¼

SURVEYOR'S RECORD.

Section 15 Town 15 N., Range 11 W.

PLAT OF SURVEY



The foregoing are the correct Plat and Field Notes of a Survey made May 16 1900

in Section 15 Township 15 North of Range 11 West,

for John Holm

at the request of John Holm

by Robert Harvey County Surveyor, and J. L. Paul and Thomas C. McKee

Chainmen

Interested parties present John Holm

Robert Harvey County Surveyor.

We do solemnly swear that the foregoing Plat and Field Notes are correct and the lines designated were measured by us to the best of our knowledge and ability.

J. L. Paul Chainman.

Thomas C. McKee Chainman.

Subscribed and sworn, by J. L. Paul to before me, May 16 1900

Thomas C. McKee sworn

Robert Harvey County Surveyor.

SURVEYOR'S RECORD.

Section 16 Town No. 16 N., Range 11 W.

33047—STATE JOURNAL CO., Blank Book Makers, Stationers and Printers, Lincoln, Neb.

FIELD NOTES

From Station	Direction	Variation	Distance Chs.	Distance Lks.	To Station	Corners	Remarks
E	N 1° 00' E	11° 05' E	6	05			Top of bluff
			10	55			Top of a ridge bears NW & SE.
			17	45			Deep Gulch course N.W.
			18	05			Top of sharp ridge bears NW & SE.
			19	05			Deep gulch course N.W.
			19	37	d	1/16 cor	Drive iron pipe 5/8" diam x 27" long. On steep west slope of gulch 8 ft high in the canyon. on west side of pipe deposit 1/2 of a brick. marked 1/16 - also deposit - 3 pieces of brick and a number of white stones
d	"	"	"	4	15		Top of sharp ridge bears E and W
			18	00			Gulch course S.W.
			19	37	D	1/4 Sec. Cor.	Found a stone below bottom of furrows in plowed field dig hole 18x18x2 1/2 ft deep - set a cast iron pump head - (up and down) In hole deposit white stone
D	N 1° 00' E	.	19	82	C	1/16 cor	Drive an 2 ft deep deposit 4 stones around pipe - set a broken iron field con cor. with a broken white stone inside.
C	"	"	19	82	C	U.S. Sec cor.	Found stone - In place of stone dig hole 2 ft deep - drive iron pipe 1 1/4" diam x 55" long deposit a broken white piece of brick and lime - Found Original pit - E - identified by the deposit of black ashes, bore a hole 2" diam x 2 ft deep in center of pit and fill with lime Distance from Cor. 7 1/2 ft - E. and 2 ft North.
C	N. 89° 00' E	11° 05' E	19	76	b	1/16 cor.	Dig hole 16x16x16" deep, drive piece of cast iron pump handle 20" long - deposit a 1/2 - brick marked 1/16 on N. side - deposit 8 stones, and pieces of broken glass lamps.
b	"	"	"	17	45		Ravine course N.E.
			19	76	B	1/4 Sec. Cor.	Found a stone 12x6x6 - set 12 ins in the ground - dig hole 15x15x15" deep - build a pile of small stone in hole 18" high and fill hole with black earth, dig pits 16x16x16" deep 3 ft - E and W. and fill with black earth.
E	E	11° 10' E	19	98	e	1/16 cor.	Drive an iron pipe 3/4" diam x 31" in long - dig hole 16x16x18" deep - fill hole with stone with a 1/2 - brick built N. side marked 1/16
e	"	"	19	98	F	1/4 Sec. Cor.	
B	S 1°	11° 05' E	19	86	i	1/16 cor.	
i	"	"	1	45			Ravine course E
			18	80			Oak Canyon course S.E.
			19	65			Top of ridge between canyons
			19	86	R		Center 1/4 sec. established after I run the E and W. quarter line
R	"	"		40			Ravine course E.
			17	15			Oak gulch course E
			20	13	l	1/16 cor.	Dig hole 18x18x18" deep - drive broken cast pump handle - on W. side deposit a 1/2 brick marked 1/16 - set small stone around post - dig pits N & S. 3 ft - deep
l	"	"	"	3	85		Ravine course E
			11	00			Gulch course E
			14	45			Oak Gulch course N
			17	95			Gulch course N
			20	13	F	1/4 cor	
D	N. 89° 12' E	"	19	83	K	1/16 Cor.	Drive an iron pipe 3/4" diam x 27" long - deposit a brick 2 ft deep on N. side marked 1/16
K	"	"	19	83	R	Center of Sec.	On S. slope of steep bank - drive iron pipe 3/4" diam x 63 ins long - dig hole around same 14x14x2 ft deep - deposit a brick on W. side Marked "C" - also 3 stones
R	"	"	19	15			Ravine course E

LATITUDES, DEPARTURES, AND CLOSING ERRORS

Lines Designated	Course	Distance Chs.	Distance Lks.	Latitudes S	Latitudes N	Departures E	Departures W
"	"	20	05	Moffatt Cut-off N.W. and Ravine S.			
"	"	39	42	H U.S. 1/4 Sec. on Found Original Cor. found due of decayed stake dig hole 18x18x18" deep - bore a hole 6" deep in hole and deposit pulverized lime set a broken porcelain knob same and stone on top of the brick on West side set a brick marked 1/4 - deposit 4 pieces of brick on N. side - set 3 original stones around a pile and a flat stone on top - a large stone on top Found corner pits N & S. Dug a hole 2" diam x 18" deep in center of sec. 4 each pit and set marked line 4 ins N. pit 3 ft E. pit 3 ft			

Section 16 Town 16 N., Range 11 W.

PLAT OF SURVEY



The foregoing are the correct Plat and Field Notes of a Survey made May 21, 22 and 23 1900

in Section 16 Township 16 North of Range 11 West,

for Rev John Morrow, James Morrow, F. O. Chadwick, Leigh Downs, Amos Smith

at the request of Same

by Robert Harry County Surveyor, and Roscoe Seward & Edward K. Piasecki Chainmen

Interested parties present Rev John Morrow, James Morrow, F. O. Chadwick, Leigh Downs & Amos Smith 4 pm

Robert Harry County Surveyor.

We do solemnly swear that the foregoing Plat and Field Notes are correct and the lines designated were measured by us to the best of our knowledge and ability.

Roscoe Seward Chainman.

Edward K. Piasecki Chainman.

Subscribed and sworn to before me, May 30 1900

Robert Harry County Surveyor.

SURVEYOR'S RECORD.

North & South quarter line through Section 9 Town No. 15 N., Range 10 W.

35047—STATE JOURNAL CO., Blank Book Makers, Stationers and Printers, Lincoln, Neb.

FIELD NOTES

From Station	Direction	Variation	Distance Chs.	Distance Lks.	To Station	Corners	Remarks
F							Found Original U.S. 1/4 sec. Cor. Found marks of the end of decayed post. dig hole 15"x15"x2ft deep - drive iron pipe 1" diam x 3½ft long - Set 4 brick on end around pipe. N. brick marked ¼ U.S. on side R.H. on edge - 1900 on end - on top set 4 more brick on end - Found Original witness pits E. and W. identified by the deposit of black ashes etc. Bore a hole 2" diam x 15" deep in center of each pit and fill with "Carbide" lime - Distances from Corner - E. pit 6ft - W. pit 6½ft
	N. 1° 19° E	11° 55' E	5	00			Begin ascent of bluff
			15	35			Top of bluff
			25	00			Mouth of ravine course is East
			27	00			Large flat ravine course S.E.
			28	00			Drain course W.
			41	90			Drain course S.W.
			69	05			Deep ravine course E.
			71	25			Drain course S.E.
			79	48	B	1/4 sec Cor	Found 3 stakes driven close together - a pine - maple and a oak - drive an iron pipe 1" diam x 4ft long in place of same - dig hole around pipe 18"x18"x18" deep Set 4 brick around pipe on end - N. brick marked ¼ - Set 4 brick on end on top Found pits N. and S. identified by the deposit of ashes and lighter earth Bore a hole in center of each pit 2 ins. diam x 18" deep and fill with Carbide lime Distance of pits from Cor. N pit 4 - S. pit 5½ ft.

Lines Designated	Course	Distance Chs.	Distance Lks.	Latitudes N.	Latitudes S.	Departures E.	Departures W.	Description of Tract	Acres	Description of Tract	Acres

LATITUDES, DEPARTURES, AND CLOSING — ERRORS

SURVEYOR'S RECORD. 131

Section 9 Town 15 N., Range 10 W.

PLAT OF SURVEY



The foregoing are the correct Plat and Field Notes of a Survey made May 25th 1900 in Section 9 Township 10 North of Range 10 West, for Y. Piasecki and Andras Jorgenson at the request of Y. Piasecki and Andras Jorgenson by Robt Harry County Surveyor, and Robert Harry and Rasco Seward Chainmen

Interested parties present Y. Piasecki and Andras Jorgenson

Robert Harry County Surveyor.

We do solemnly swear that the foregoing Plat and Field Notes are correct and the lines designated were measured by us to the best of our knowledge and ability.

R. Harry Chainman.

Rasco Seward Chainman.

Subscribed and sworn to before me, May 30 1900

Robert Harry County Surveyor.

SURVEYOR'S RECORD.

Section 34 Town No. 16 N., Range 11 W.

35047—STATE JOURNAL CO., Blank Book Makers, Stationers and Printers, Lincoln, Neb.

FIELD NOTES

From Station	Direction	Variation	Distance Chs.	Distance Lks.	To Station	Corners	Remarks
A	South	11° 55' E	20	00½	N	1/16 cor	Dig hole 12"x12"x18" deep - drive galvanized iron pipe 1¼" diam x 34 ins long - deposit a half brick on W. side marked 1/16 - fill hole with white stone - dig pits 12"x12"x12" deep 3 ft N & S
	"	"	20	00½	H	U.S. 1/4 cor	
H		11° 30' E	32	50			Left bank of Loup Rivr
			42	00			Right bank of Rivr
			80	83			A stone No pits found disagrees with Notes of survey of sec 34 August 1873 page of Record No 1
D	N.		40	59	C		Stone
F	N. 2° 52' E	11° 45' E	39	00			Intersect Right bank of Rivr
			39	63	R	in Rivr	Intersect E. & W. quarter line 153½ lks W. of 1/4 sec cor at H.
R	"	"	39	73	B	1/4 U.S. sec cor	Find indications of decayed wood and pine coal - dig hole 16"x16"x2 ft deep and drive an iron pipe 1¼" diam x 34 ins long on N. side deposit a half brick marked ¼ U.S. deposit 6 white stones around pipe - set a stone on top - Find the Original witness pits E & W. - identified by the deposit of black ashes and dark soil - Bore a hole 2" diam x 2 ft deep and fill with lime Distance of Cor. from Center of pits E. pit 4¼ ft W. pit 4¼ ft. This Cor. stands on south side of ravine on smooth N. slope of hill and about 3 ft from the sharp edge of bank of ravine -
B	S. 2° 52' W	11° 45' E	19	86½	i	1/16 Cor	Drive galvanized iron pipe ins. diam x ins long stone on W. side This Cor. is set temporarily until parties determine whether the stone at Station D is correct or not
i	" "	"	19	86½	R		
i	N 89° 52' E	11° 47' E	40	72	h	1/16 Cor.	

Lines Designated	Course	Distance Chs.	Distance Lks.	Latitudes N.	Latitudes S.	Departures E.	Departures W.	Description of Tract	Acres	Description of Tract	Acres

LATITUDES, DEPARTURES, AND CLOSING — ERRORS

SURVEYOR'S RECORD.

Section 34 Town 16 N., Range 11 W.

PLAT OF SURVEY

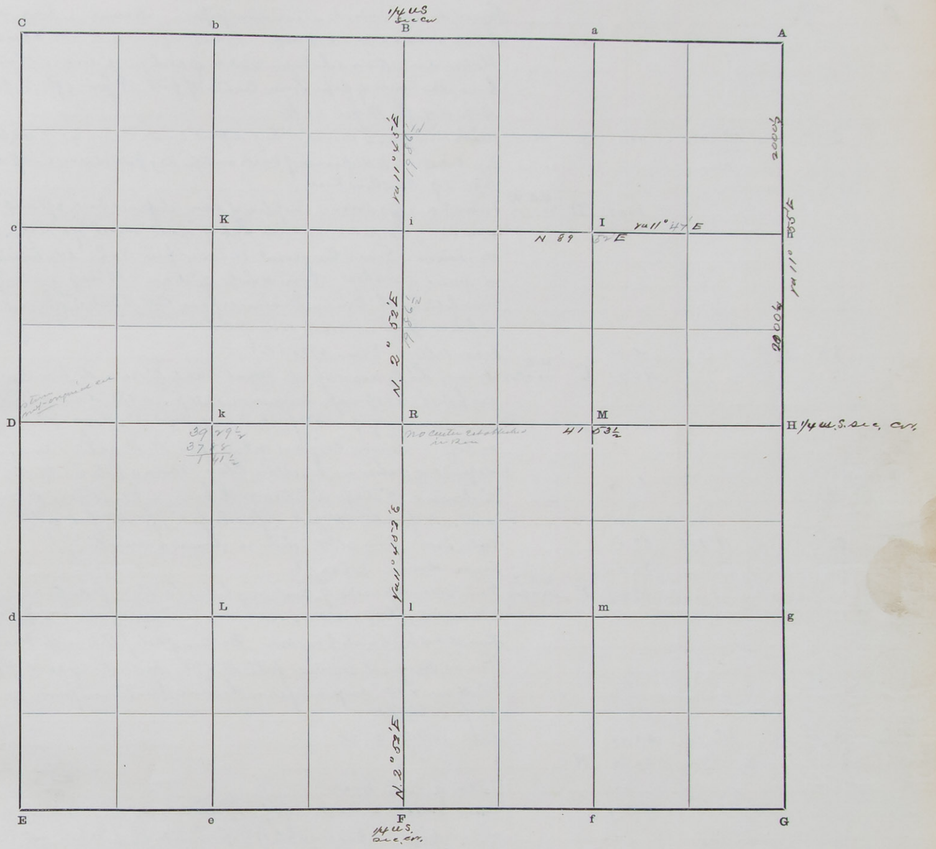

The foregoing are the correct Plat and Field Notes of a Survey made May 28 and 29 1900 in Section 34 Township 16 North of Range 11 West, for

at the request of

by Robert Harvey County Surveyor, and Ed. K. Piasecki and Roscoe Seward Chainmen

Interested parties present

Robert Harvey County Surveyor.

We do solemnly swear that the foregoing Plat and Field Notes are correct and the lines designated were measured by us to the best of our knowledge and ability.

Ed. K. Piasecki Chainman.

Roscoe Seward Chainman.

Subscribed and sworn to before me, May 30 1900

Robert Harvey County Surveyor.

SURVEYOR'S RECORD.

Section 21 Town No. 15 N., Range 10 W.

33047—TATE JOURNAL CO., Black Leaf Makers, Stationers and Binders, Lincoln, Neb.

FIELD NOTES

From Station	Direction	Variation	Distance Chs.	Distance Lks.	To Station	Corners	Remarks
C							Found decayed wood - drive iron pipe diam x long. deposit pieces of brick around same 18" dep - Found original pits - identified by the deposit of blackashes - Bore a hole in center of each pit 2" diam x 18" dep and fill with lime - Distance of pipe from Center of pits. N. pit - 7 ft. E. pit - 7 ft - S. pit - 7 ft. W. pit - 6½ ft.
	S 0° 25' E	11° 05' E	20	01	C	1/4 cor.	Drive iron pipe 7/8" diam x 31" long deposit brick on end E & W. - W. brick marked ¼ - 6-1-1900 - R.H. pieces of brick on top - dig pits 16x16x12" - 3 ft N & S Center of Railroad track
	" "	"					
			20	01	D	U.S. 1/4 sec. cor.	Found decayed wood. In place of same deposit brick 2 ft dep - W. brick on end marked 1/4 U.S. Set a cast iron hub of "Bull wheel" of a reaper on top set a sandstone - Found Original witness pits N & S. identified by the black deposit of ashes. Bore a hole 2" diam x 15" dep in center of each pit and fill with lime - Distance from Cor. N. pit - 5½ ft S. pit - 5½ ft - A fence post on west side of Cor.
	S 0° 38' E	" "	5	00			Beaver valley bears N W & S E
			40	21	C	U.S. sec. Cor.	Found the square spade mark made to receive the fine Coal found dig hole 18x18x2 ft dep - drive iron well point - 1/4" diam x 32" long - Set 4 brick on end around pipe - W. brick marked 20. 21. 28. & 29 - then set 4 brick on end on top - Found Original witness pits N. E. S. & W. identified by the black deposit of ashes in the yellow Clay. Bore a hole in Center of each pit 2" diam x 18" dep and fill with lime - Distance of Cor. from center of pits - N. pit 6½ - E. pit 7 ft - S. pit - 7 ft - W. pit - 7 ft.
E	N 89° 25' E	11° 10' E	31	00			Enter Drain from N.W. thence down same to
			37	00			Leave drain bears S.E.
			39	99	F	U.S. 1/4 sec. Cor.	Found small pieces of charcoal - dig hole 14"x14"x2½ ft dep - drive iron pipe 1¼" diam x 37" long - Set 4 brick on end around same - W. brick marked 1/4 U.S. then - Set 4 brick on top on end - Bottom of hole filled with black earth Found Original witness pits E. & W. In center of each pit bore a hole 2" diam x 18" dep and fill with lime. Distance from cor to E. pit 6½ ft W. pit 6½ ft.
F	N. 0° 9' W	11° 10' E	23	00			Enter valley E & W
			39	87	R		
R	"		60				Center of R. R. Track
			40	27			Found stake - drive iron pipe 1¼" diam x 36" long - deposit pieces of brick around pipe - W. piece in hole 18" dep marked 1/4 fill hole with white sand Found E. pit - Bore hole in center 2" diam x 18" dep and fill with lime Distance of Cor. from pit - 4 3/4 ft - from corner A. Cottonwood tree 20" diam bears N 66½ ft W. gl his dist
D	N. 89° 25' E	11° 30' E	40	11	R	Center sec.	Drive iron pipe 3/4" diam x 36" long in hole 16"x16"x3 ft dep - Set 4 brick on end around pipe - W. brick marked "Center" - then set 4 brick on top - dig pits 16x16x12" dep N. & S E & W. of dist.
R	"	"	1	49			Center of Railroad track
			39	10	H	U.S. 1/4 sec. cor.	In Swamp - Found mound of peat in which I found partially decayed red willow, cedar and pine stakes - pits N & S - Bore hole

LATITUDES, DEPARTURES, AND CLOSING

Lines Designated	Course	Distance Chs.	Distance Lks.	Latitudes N.	Latitudes S.	Departures E.	Departures W.
C East	11° 50' E	40	17	E			

ERRORS

The location of this corner in this swamp since 1871

Description of Tract	Acres	Description of Tract	Acres

Drive iron stake in diam x in long Set 4 brick on end around ~~stake~~ - W. brick marked 1/4 U.S. - 6-1-1900 R.H.

SURVEYOR'S RECORD.

Section 21 Town 15 N., Range 10 W.

PLAT OF SURVEY



The foregoing are the correct Plat and Field Notes of a Survey made May 29 - 31 & June 1 1900

in Section 21 Township 15 North of Range 10 West,

for W. H. B. Chinn

at the request of W. H. B. Chinn

by Robert Harvey County Surveyor, and Ed. K. Piasecki and Rasor Seward Chainmen

Interested parties present

Robert Harvey County Surveyor.

We do solemnly swear that the foregoing Plat and Field Notes are correct and the lines designated were measured by us to the best of our knowledge and ability.

Ed. K. Piasecki Chainman.

Rasor Seward Chainman.

Subscribed and sworn to before me, May 30 1900

Robert Harvey County Surveyor.

SURVEYOR'S RECORD.

Section 35 Town No. 14 N., Range 10 W.

83047—STATE JOURNAL CO., Blank Book Makers, Stationers and Printers, Lincoln, Neb.

FIELD NOTES

From Station	Direction	Variation	Distance Chs.	Distance Lks.	To Station	Corners	Remarks
C	N.36° 44'E	11° 55'E					Found cut post 4"x4"x30" long – drive a gal.t iron pipe 1" diam x 48" long – dig hole 14"x14"x2 ft dep around pipe. On N.W. side, deposit a half brick marked 26.27.34.35 – deposit arch brick around pipe – Find Original witness pits N.E.S & W. identified by the black deposit of ashes, soil etc – Bore a hole in center of each pit 2" diam x 18" deep and fill with lime. Distance of center of post from post N. feet 6 ft E. feet 6 ft S. feet 6½ ft W. feet 6½ ft.
	S	11 35'E	40	00	D	U.S. 1/4 sec cor.	Found decayed post – and Original witness pits N. & S. – In place of post – dig hole 16"x16"x2½ ft dep – drive gal.t iron pipe 1" diam x 48" long – On W. side deposit ½ brick marked ¼ U.S. R.H. also deposit melted arch brick around pipe – Original pits identified by black deposit of ashes soil etc – Bore a hole in center of each pit and fill with lime. Distance of center of pits from Cor. N. feet 6½ ft S. feet 5 ft
D	S		40	35	E	U.S. Sec Cor.	Found Original post. & Original pits. In place of post dig hole 16"x16"x2½ ft dep – drive gal. iron pipe 1" diam x 49" long – On N.W. side deposit set a brick marked 2.3.34 & 35 U.S. R.H. deposit melted arch brick around pipe to top of pipe. Find the original pits & Bore a hole 2" diam x ~~2~~ 2 ft deep 2" in center of each pit and fill with lime. Distance of center of pits from Cor. ~~S~~ N. feet 8 ft. E feet 8 ft. S feet 8½ ft. W. feet 8 ft –
E.	S 89° 00'E	12° 00'E		94			Telegraph pole
			38	94	F	1/4 U.S. sec. cor.	Find Original 1/4 sec. cor. – decayed end of post – and Original pits E & W. In place of decayed post dig hole 16"x16"x2 ft dep – drive gal. iron pipe 39" long – on N. side deposit 4 brick on end around pipe – N. brick is marked ¼ on side U.S. on end – set melted arch brick on end on top of four brick. Original witness pits ~~E & S~~ and W. identified by the deposit of ashes, soil, etc – Bore hole in center of each pit 2" diam x 18" deep and fill with lime. Distance of center of pits from Cor. E feet 6½ ft – W. feet 7 ft.
C	N.89° 44'E	11° 55'E					Telephone pole 6" south of line
			19	7½	D	1/16 cor	Drive gal.t iron pipe 1" diam x 49" long. dig hole 16"x16"x18" deep – on N. side deposit brick marked (6-19-1900) 1/16 & R.H. – deposit melted arch brick around pipe – here leave valley & accept Shell N.S
b	"	"	15	40			Deep hole or "Blow Out"
			17	40			Top of hill
			19	7½	B	Restore 1/4 sec cor	After 3/4 day search am unable to find Original cor. Therefore Restore the same Especially and on direct line between sec. cors. Dig hole 16"x16"x2 ft deep – drive iron pipe 1" diam x 49" long – set a brick on end on N. side marked ¼ – 6-18-1900 R.H. – deposit melted arch brick around pipe to top of ground
B	N. 89° 44'E	"	39	57	A	U.S. sec corner	Found spindle of Original R.R. Willow posts in mound of earth. Dig hole 16"x16"x 2 ft. deep – drive a gal.t iron pipe 1" diam x 45" long – on N.E. side set a brick on end marked 25.26.35.36. U.S. R.H. fill hole with melted arch brick and black earth. Find original witness pits N.E.S. & W. Bore a hole 2" diam x 18" deep in center of each pit and fill with lime. Distance from post N. feet 5½ ft E. feet 5½ ft S. feet 5½ ft W. feet 6½ ft.
A	S.0 57'W	"	39	99			Found mark of post in ground – Found Original witness pits N & S identified by the deposit of sand and ashes soil etc – In place of post mark dig hole 12"x12"x2 ft deep – drive a gal.t iron pipe 1" diam x 40" long – deposit a brick on W. side marked ¼ U.S. R.H. also melted arch brick and black earth. Bore hole 2" diam x 2 ft deep in center of each pit and fill with lime – Distance N. feet 7 ft S. feet 5½ ft
F	N.0 24'E	"	11	50			Top of hill
			41	54	R	center sec	Extrapolated after drew E & W greater line
R			8	50			Top of round knoll
			40	12	B	1/4 cor	

LATITUDES, DEPARTURES, AND CLOSING

Lines Designated	Course	Distance Chs.	Distance Lks.	Latitudes N.	Latitudes S.	Departures E.	Departures W.	Errors	Description of Tract	Acres	Description of Tract	Acres
D 84° 10'E	via 11° 45½		9	00					Secondary bears N & S			
		19	35	K					Drive iron pipe 1" diam x 49" long – dig hole 18"x18"x2 ft deep – set a brick on end – on N. side marked C 6-6-19-1900 – R.H. deposit melted arch brick around pipe			
K "	"	19	35	R					Center of sec. – dig hole 18"x18"x2 ft deep – drive gal.t iron pipe 1" diam x 44" long – deposit marked brick "Center" – fill hole with melted arch brick			
R "	"	39	95	H.					U.S. sec cor.			
K N 0° 5'E	"	40	16	B					1/16 cor			

SURVEYOR'S RECORD.

Section 35 Town 14 N., Range 10 W.

PLAT OF SURVEY

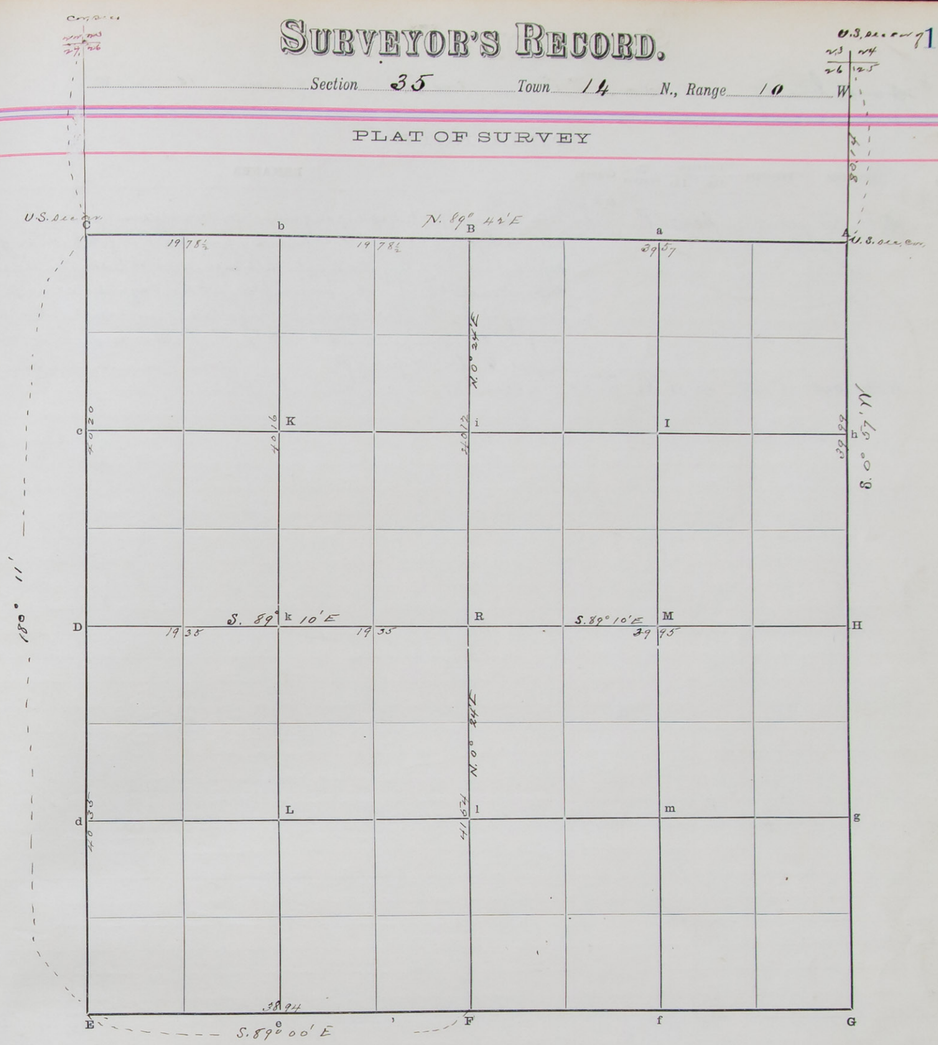

The foregoing are the correct Plat and Field Notes of a Survey made June 4 1900

in Section 35 Township 14 North of Range 10 West,

for William Hoffa & Phil Hoffa

at the request of same

by R. Haney County Surveyor, and E. K. Peaseki W. J. Meeder on N.¼ mile between 34 & 35

Lewis Warne Frank Green Chainmen

on D.¼ mile between 34 & 35 – between sec 26 & 35

W. J. Meeder on N.¼ mile bet. 34 & 35

Interested parties present

R. Haney County Surveyor.

We do solemnly swear that the foregoing Plat and Field Notes are correct and the lines designated were measured by us to the best of our knowledge and ability.

E. K. Peaseki Chainman.

W. J. Meeder Chainman.

Lewis Warne

Frank Green

E. K. Peaseki

Subscribed and sworn to before me, 18

Meeder – Warne & Green Sworn

County Surveyor.

SURVEYOR'S RECORD.

South line of Section 34 Town No. 14 N., Range 10 W.

35047—TATE JOURNAL CO., Blank Book Makers, Stationers and Printers, Lincoln, Neb.

FIELD NOTES

From Station	Direction	Variation	Distance Chs.	Distance Lks.	To Station	Corners	Remarks
E	N. 88° 10' E	12° 00' E	40	07	F	U.S. 1/4 sec. Cor.	Found decayed post set deep in ground (2 ft) several years ago - in hole 10"x10" square filled with yellow clay and black soil. dig hole 14"x14"x 2 ft deep - drive gal^d iron pipe 1" diam x 48" long - On N. side set 1/2 of brick brick marked 1/4 on side U.S. on end deposit melted brick or slag around pipe - Find Original witness pits E & W. identified by the black ashes in the yellow clay. Bore a hole 2" diam x 18" deep in center of pits and fill with lime. Distance from corner -- E. pit 6 1/4 ft - W. pit 7 ft
F.	N. 89° 04' E	12° 00' E	40	08	G	U.S. sec. Cor.	For description see station E, page 134

Latitudes, Departures, and Closing						Errors		Description of Tract	Acres	Description of Tract	Acres
Lines Designated	Course	Distance Chs.	Distance Lks.	Latitudes N.	Latitudes S.	Departures E.	Departures W.				

SURVEYOR'S RECORD.

135

South line of Section 34 Town 14 N., Range 10 W.

PLAT OF SURVEY



The foregoing are the correct Plat and Field Notes of a Survey made June 14 1900

in Section 34 Township 14 North of Range 10 West,

for

at the request of

by County Surveyor, and

Chainmen E. K. Piasecki and Alexander Gustafson

Interested parties present

R. Harvey County Surveyor.

We do solemnly swear that the foregoing Plat and Field Notes are correct and the lines designated were measured by us to the best of our knowledge and ability.

E. K. Piasecki Chainman.

Alexander Gustafson Chainman.

Subscribed and sworn to E. R. Piasecki before me, June 14 1900.

Gustafson sworn

Robert Harvey County Surveyor.

SURVEYOR'S RECORD.

North line of Section 36 Town No. 14 N., Range 10 W.

35047—STATE JOURNAL CO., Blank Book Makers, Stationers and Printers, Lincoln, Neb.

FIELD NOTES

From Station	Direction	Variation	Distance Chs.	Distance Lks.	To Station	Corners	Remarks
See Sta A. pg 134							
E.	S. 87° 35' E	12° E	81	85	G	U.S. sec. cor.	For description see page 46
C	S. 0° 57' W	"	39	99	D	1/4 sec. cor.	For description see page 134

Latitudes, Departures, and Closing						Errors		Description of Tract	Acres	Description of Tract	Acres
Lines Designated	Course	Distance Chs.	Distance Lks.	Latitudes N.	Latitudes S.	Departures E.	Departures W.				

SURVEYOR'S RECORD.

North line of Section 36 Town 14 N., Range 10 W.

PLAT OF SURVEY

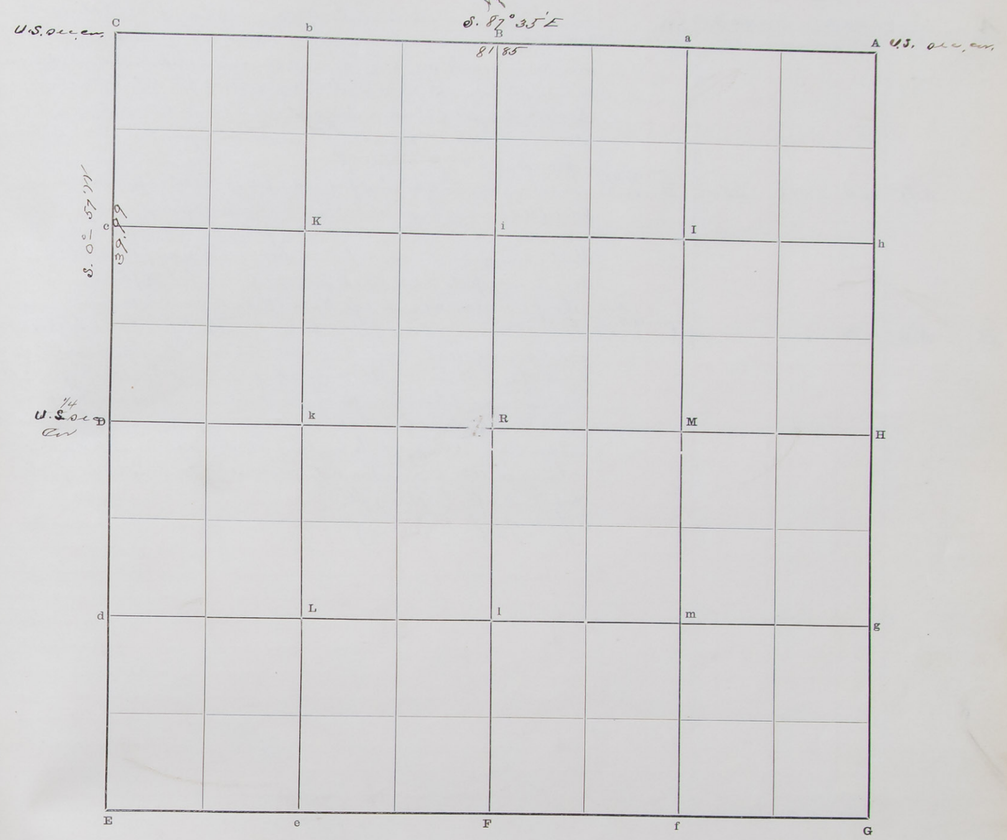

The foregoing are the correct Plat and Field Notes of a Survey made June 1st 1900 in Section 36 Township 14 North of Range 10 West, for Phil. S. Hoffa & Wm Hoffa at the request of same parties by Robert Harvey County Surveyor, and Ed K. Piasecki & Alexander Gustafson Chainmen

Interested parties present Phil S. & Wm Hoffa

Robert Harvey County Surveyor.

We do solemnly swear that the foregoing Plat and Field Notes are correct and the lines designated were measured by us to the best of our knowledge and ability.

Ed. K. Piasecki Chainman.

Alexander Gustafson Chainman.

Subscribed and sworn to by E. K. Piasecki before me, June 14 1906

Robert Harvey County Surveyor.

Alex Gustafson sworn

SURVEYOR'S RECORD.

Boundary line between Sections 12 & 13 Town No. 13 N., Range 10 W.

35047—TATE JOURNAL CO., Blank Book Makers, Stationers and Printers, Lincoln, Neb.

FIELD NOTES

From Station	Direction	Variation	Distance Chs.	Distance Lks.	To Station	Corners	Remarks
A	← >58 feet from catalpa tree on south row first tree.				45° N.W.		Found large mound of earth - red willow stake and witness pits. In place of stake - dig hole 16"x16"x30" deep - drive an iron shaft 1¼" diam x 41" long - Set 12 brick - end on end. N. brick marked 7-12.13.18-U.S. 6-19-1900 - a ½ stone grate on W. side of brick - a whole grate on S. side fill hole with black earth - Found witness pits N. E. S. & W. identified by the dark deposit of black ashes soil etc. - Bore a hole in center of each pit 2" diam x 18" deep and fill with lime - Distance of pits from Cor. N. pit 7 ft E. pit 7 ft - S. pit 7 ft W. pit 8 ft
	S. 89° 49' W	11 55' E	35	47	B	1/4 U.S. Sec Cor.	Found indications of original post - dig hole 16"x16"x30" deep - drive an iron well point 1¼" diam x 38" long - set brick around pipe - 2 ft high - N. brick marked ¼ U.S. 6-20-1900 R.H. Found Original witness pits E. & W. identified by the deposit of black ashes and soil - Bore hole 2" diam x 18" deep and fill with lime Distance of pits from Cor. E. pit 7½ ft - W. pit 7½ ft
							Note - the pits stand about 1 ft N and 1 ft S. of an E & W. line
B	N. 89° 56' W	"	40	00½	C	U.S. Sec Cor.	Found Original witness pits N. E. S. & W. identified by the black ashes and deposit of white sand - Bore a hole 2" diam x 2 ft deep in center of each pit and fill with lime. All traces of the post or Coal was destroyed by the Nebraska Telephone Company's linemen in 1899 - Therefore, at the intersection of direct lines between center of pits dig a hole 14"x20"x30" deep and drive a steel buggy axle 61" long - set a brick on N. side marked "11.12.13.14 U.S. 6-20-1900 RH". Distance of Cor. from center of pits N. pit 6½ ft E. pit 7 ft S. pit 7½ ft W. pit 7½ ft

Latitudes, Departures, and Closing								Errors		Description of Tract	Acres	Description of Tract	Acres
Lines Designated	Course	Distance Chs.	Distance Lks.	Latitudes N.	Latitudes S.	Departures E.	Departures W.						

SURVEYOR'S RECORD.

Boundary line between Sections 12 & 13 Town 13 N., Range 10 W.

PLAT OF SURVEY

The foregoing are the correct Plat and Field Notes of a Survey made June 19 & 20 1900 Boundary line between Sections 12 & 13 Township 13 North of Range 10 West, for County Road at the request of petitioner & County Commissioners by Robert Harvey County Surveyor, and Ed. K. Piasecki & J. Gephart Chainmen

Interested parties present John H. Fahy Frank Fahy Henry Smith Martin Frost Mulligan

Robert Harvey County Surveyor.

We do solemnly swear that the foregoing Plat and Field Notes are correct and the lines designated were measured by us to the best of our knowledge and ability.

Ed. K. Piasecki Chainman.

J. Gephart Chainman.

Subscribed and sworn to before me, June 22 1900

Robert Harvey County Surveyor.

Boundary line between Sections 11 & 14 Town No. 13 N., Range 10 W.

35047—STATE JOURNAL CO., Blank Book Makers, Stationers and Printers, Lincoln, Neb.

FIELD NOTES

From Station	Direction	Variation	Distance Chs.	Distance Lks.	To Station	Corners	Remarks
see page 137 A	S. 89° 51' W	11° 55' E	40	00½	B	1/4 U.S. sec. cor.	Found Original Witness pits E & W. identified by the deposit of ashes & soil. E. pit very clearly defined - west pit has been plowed over and nearly destroyed leaving a thin layer of black ashes on bottom of furrows - post has been plowed out. Bore hole 2" diam x 2 ft deep in center of each pit and fill with lime. Equidistant and on line between center of pits dig hole 14"x14"x2 ft deep set an iron pipe 1" diam x 29" long with an elbow on lower end - set 8 brick - end on end - around pipe - lower brick on N. side marked 1/4 U.S. 6-20-1900 R.H. Set pieces of brick around pipe - pits 7 ft each. June 20 1900
June 22 B	N 87° 44' W	"	41	57	C	U.S. sec. cor.	Found Original Witness pits N. E. S & W. identified by the deposit of black ashes and white sand. Bore a hole 2" diam x 18" deep in center of each pit and fill with lime. Find no post or coal - having been destroyed by wagon road - at intersection of straight lines between center of pits dig hole 16"x16"x3 ft deep - drive iron pipe 1¼" diam x 5 ft long - set 8 brick (end on end) around pipe - bottom brick on N. side marked 10.11.14.15 - U.S. 6-22-1900 - R.H. fill hole to top of 2nd brick with coal dust - turn an iron kettle - (pipe thrust through the bottom) over the brick. Distance from cor. to center of pits — — N. pit 8 ft - E. pit 6½ ft. S. pit 7 ft - W. pit 8 ft

Note 1st This corner stands about ½ way down on North slope of hill 3 ft W. and 17⅔ ft south of a Telephone pole. set 6 ft in the ground

Note 2nd I spent all day of the 21st & 22nd searching for the above cor. as follows After continuing the line from stations A to B west the proper distance and not being able to find any indications of the Original corner. I go North to the Corner of secs. 2.3.10 & 11 which I find to be marked by Original Witness pits clearly defined after removing about 5 ins. of the top soil but the post has been destroyed by the linemen of the Nebraska Telephone Company. Further description of this cor. will be found on page

Thence I run

S.	va 11° 55' E	40.00 ch	Temp 1/4 sec cor	bet. 10 & 11
"	"	80.00 "	"	Cor. secs. 10.11.14 & 15 on N. slope of hill
"	"	120.00 "	"	1/4 sec cor bet secs 14 & 15
"	"	162.42 "		Intersect 3¼ lks E. of cor. of secs. 14.15.22 & 23 which I identify by piece of decayed post and Original witness pits N. S. E. & W. at the N.E. cor. of George Greens "Timber Claim" - For a description of this cor. See page

I make very little search at the Temporary 1/4 sec. cors and do not find either corner.

There being an excess of 2.42 chs. in the 2 miles I first make a thorough search of the ground 80 chs. N. from the cor. of secs. 14.15.22 & 23 without success. I then go to the Temp sec. cor. 80 chs South of the cor. of secs 2.3.10 & 11 and find the corner as described above at Station "C" on the north slope of a hill

Lines Designated	Course	Distance Chs.	Distance Lks.	Latitudes N.	Latitudes S.	Departures E.	Departures W.	Description of Tract	Acres	Description of Tract	Acres
								80.01 chains distant from cor. secs 2.3.10 & 11 and 82.41 chs distant from the corner of secs. 14.15-22 & 23			

Boundary line between Sections 11 & 14 Town 13 N., Range 10 W.

PLAT OF SURVEY



The foregoing are the correct Plat and Field Notes of a Survey made June 20. 21 - 22nd 1900 in Section 14 Township 13 North of Range 11 West, for ~~County~~ County Road No at the request of petitioners and ~~County~~ Commissioner by Robert Harvey County Surveyor, and Ed. K. Piasecki & J. Gephart Chainmen

Interested parties present W. I. Meader & Lewis Troop -

Robert Harvey County Surveyor.

We do solemnly swear that the foregoing Plat and Field Notes are correct and the lines designated were measured by us to the best of our knowledge and ability.

Ed. K. Piasecki Chainman.

J. Gephart Chainman.

Subscribed and sworn to before me, June 22 1900

Robert Harvey County Surveyor.

SURVEYOR'S RECORD.

Section 13 Town No. 13 N., Range 10 W.

33047—STATE JOURNAL CO., Blank Book Makers, Stationers and Printers, Lincoln, Neb.

FIELD NOTES

From Station	Direction	Variation	Distance Chs.	Distance Lks.	To Station	Corners	Remarks
A	S. 89° 46' W		35	47	B	1/4 U.S. sec Cor	See page 137
B	N 89° 56' W		40	01½	C	U.S. sec. cor	See page 137
G	[illegible]	[illegible]	[illegible]	[illegible]	[illegible]	[illegible]	Found original U.S. sec. cor. A brick marked 13.18.19.24 with cross (+) cut on end. Deposit in mound by R. Harvey (surveyor) in 1892. dig hole 16"x16"x3 ft deep drive iron pipe diam x long on N.W. side deposit the brick marked 13.18.19.24 U.S. under the 13 with cross cut on end. build wall of pieces of brick around pipe to surface of ground. Found the original witness pits N. E. S. & W. identified by the dark deposit of ashes, decayed vegetation and sand. Bore a hole in center of each pit 2" diam x 18" deep and fill with lime. Distance of Cor. to Center of pits N. pit 7 ft. E pit 8½ ft. S. pit 7 ft. W. pit 8½ ft.
	N. 2° 06' W	12° 15' E	39	95	H	1/4 U.S. sec. cor.	On S. slope of hill. Found Original 1/4 U.S. sec. cor. A brick marked 1/4 U.S. with a cross cut (+) on end. deposited by R. Harvey (surveyor) in 1892, dig hole 16"x16"x3½ ft deep. drive iron shaft 1⅛" diam x 5½' long. On W. side deposit the brick marked 1/4 U.S. 7-6-1900 R.H. with a cross (+) cut on end. Set 8 brick around shaft, on and 8 1/2 bricks on top. fill hole around brick with dark earth. Found Original Witness pits N. & S. identified by the deposit of black ashes decayed vegetation and sand. Bore a hole 2" diam x 18" deep and fill with lime. Dist. of Cor. from Center of pits N. pit 7½ ft. S. pit 6½ ft.
N	N 2° 08' W	"	40	01	A	U.S. sec. cor	On N. slope of knoll
C	S. 1° 20' W	"	39	97½	D	U.S. 1/4 sec. cor.	Found Original U.S. 1/4 sec. cor. point of decayed post and charcoal. dig hole 16"x16"x3 ft deep. drive 1/2 of steel buggy axle 3 ft long. set a brick on N. & W. sides and 2 long flat sandstones on E. side. brick on W. side marked 1/4 U.S. 7-6-1900 R.H. Set a brick and Buggy hub in N.E. & E. & S.W. & N.W. qr. cor. 2 glass bottles. pieces of earthenware. iron. Found Original Witness pits N. & S. identified by the deposit of black ashes decayed vegetation and sand. Bore a hole in center of each pit 2" diam x 2½ ft deep and fill with lime. Distance of Cor. to center of pits N. pit 8 ft. S. pit 8 ft.
D	S 1° 05' W	"	39	97½	E	U.S. sec. cor.	On E. slope of hill. Found Original U.S. sec. cor. decayed point of post. dig hole 16"x16"x3 ft deep. drive iron pipe 1" diam x 32" long. deposit a brick on N.W. side marked 13.14.23.24 U.S. R.H. 7-7-1900. 2 long pieces of sandstone 2 brick and pieces of crockery. iron and brick and 1 buggy hub. Found the Original Witness pits N.S.E. & W. identified by the deposit of black ashes decayed vegetation and sand. Bore a hole in center of each pit 2" diam x 2½ ft deep and fill with lime. Distance of Cor. to center of each pit N. pit 6 ft. E pit 6½ ft. S. pit 7½ ft. W. pit 7½ ft.
E	S. 89° 54' E	"	40	18	F	1/4 U.S. sec. Cor.	Found point of decayed post 8" long. Dig hole 14"x14"x2 ft deep. drive iron pipe 1½" diam x 39" long. set a brick on N. side on end marked 1/4 U.S. 7-7-1900 R.H. and deposit 25 pieces of brick around the pipe. Found E. pit and identified by the deposit of black ashes. decayed vegetation and sand. Bore a hole 2" diam x 2½ ft deep and fill with lime. Distance from Cor. to Center of pit 6½ ft. The West pit has been destroyed by plowing, it being in a cultivated field.
F	N. 89° 39' E	"	40	15	G	U.S. sec. Cor.	
B	S. 1° 06' W	12° 15' E	39	90	R	Center sec.	

LATITUDES, DEPARTURES, AND CLOSING

Lines Designated	Course (Variation)	Distance Chs.	Distance Lks.	Latitudes N.	Latitudes S.	Errors Departures E.	Errors Departures W.	Description of Tract	Acres	Description of Tract	Acres
R. S 1° 06' W	12° 15' E	20	07	l	Drive			deposit a brick on W. side marked 1/4 R.H. and a dark bottle on N. side			
l " "	"	20	07	F							
H. S 89° 55' W	"	37	82½	R	Dig hole 24"x24"x2½ ft deep. set an iron shaft 1⅛" diam x 3 ft long has a cog wheel on lower end 15" diam 48 cogs. on N. side deposit a brick marked "Center" R.H. 7-7-1900 inside of a round cast iron stove also a bottle inside on the S. W. and E. sides of shaft						
R. S. 89° 55 W	"	40	18	D	1/4 sec. cor.						
D. S. 1° 05' W.	"	19	98¾	d	Dig hole 16"x16"x2 ft deep. set a round steel rolling plow cutter in iron frame. deposit a brick on N. side marked 1/16 R.H. brick on S. side and a bottle						
d S. "	"	19	98¾	E							
S. 89° 58' 30" E	"	40	18	l	1/16 cor.						

SURVEYOR'S RECORD.

Section 13 Town 13 N., Range 10 W.

PLAT OF SURVEY

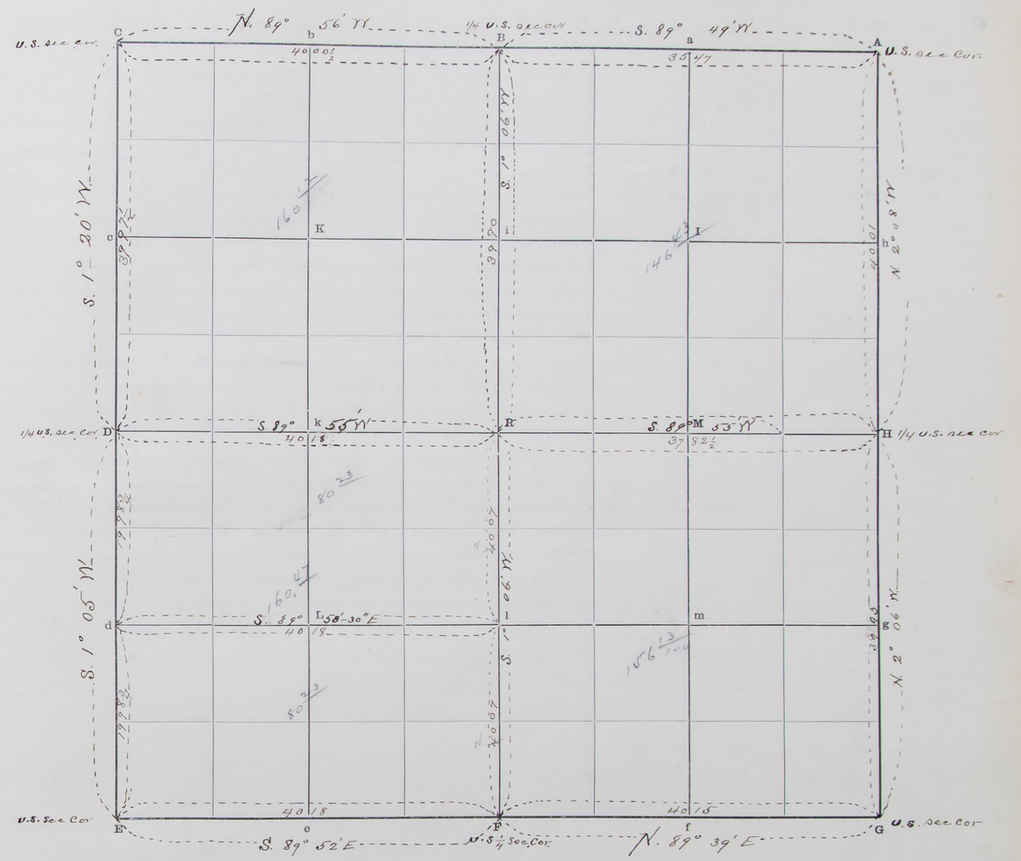

The foregoing are the correct Plat and Field Notes of a Survey made July 6th and 7th 1900 in Section 13 Township 13 North of Range 10 West, for John H. Faby, Mrs Mary O'Neil and Henry Mulligan at the request of same parties by Robert Harvey County Surveyor, and Ed. K. Piasecki and Henry Smith Chainmen

Interested parties present J. H. Faby, Henry Mulligan, Mary O'Neil by her Agt John and William O'Neil Bydyp and Cassel

Robert Harvey County Surveyor.

We do solemnly swear that the foregoing Plat and Field Notes are correct and the lines designated were measured by us to the best of our knowledge and ability.

Ed. K. Piasecki Chainman.

Henry J. Smith Chainman.

Subscribed and sworn to before me, June 22 1900.

by E. K. Piasecki
Henry J. Smith sworn

Robert Harvey County Surveyor.

SURVEYOR'S RECORD.

Section 12 Town No. 13 N., Range 10 W.

33017—GATES-McCAULEY, Blank Book Makers, Stationers and Printers, Lincoln, Neb.

FIELD NOTES

From Station	Direction	Variation	Distance Chs.	Distance Lks.	To Station	Corners	Remarks
See page 137 G	N. 0° 52' E	11° 55' E	40	06	H	U.S. sec. Cor.	Found Original Witness pits N. and S. identified by the dark deposit of ashes, decayed Vegetation and Sand - No post found - Bored a hole 3" diam x 18" deep in center of each pit and fill with lime. Equidistant and on line with the center of each pit dig hole 14" x 14" x 2 ft. deep and drive an iron shaft 1 1/8" diam x 42" long - Set 8 brick end on end around shaft - bottom brick on W. side marked 1/4 U.S. 7-17-1900 R.H. — E. pit is 7 ft. N. & S. pit 7 ft. dist. from Cor. Actually measured the 14 inch iron bar as S. 62° 56' W. 61 1/2 lks. dist.
H	N. 1° 31' E	"	40	05 1/2	A	U.S. sec. Cor.	See page 47
A	S. 89° 14' W	"	40	40	B	U.S. 1/4 sec. Cor.	Found Original Witness pits, East and West; identified by the deposit of ashes and white sand - No post or charcoal found - Bored a hole 2" diam x 2 ft. deep in center of each pit and fill with lime - Equidistant and on line with center of pits dig hole 14" x 14" x 2 ft. deep and drive an iron bar 1" diam x 50" long with an iron wheel 8" diam on lower end set in the ground 4 ft. deep boring a round hole in center of square hole and fill with bark soil - Set 8 brick - end on end - around shaft - bottom brick on W. side marked 1/4 U.S. 7-18-1900 - R.H.
B	N. 89° 56' W	"	40	06 1/2	C	U.S. sec. Cor.	Found Original U.S. sec. cor. Found Original Witness pits N.E. S. and W. identified by the deposit of ashes decayed Vegetation and Sand - Bored a hole 2" diam x 2 ft. deep in center of each pit and fill with lime. At intersection of straight lines between center of pits - dig hole 14" x 14" x 2 ft. deep and drive iron pipe 1 1/2 ins. diam x long Set 8 brick around pipe - bottom brick marked 1. 2. 11. 12 - on sides U.S. 1/4 R.H. on ends. N. pit 7 1/2 ft. E. pit 8 1/2 ft. S. pit 8 1/2 ft. W. pit 7 1/2 ft.
C	S. 3° 19' E	"	40	01 1/2	D	U.S. 1/4 sec. Cor.	The U.S. 1/4 sec. Cor. - Found decayed wood - dig hole 14" x 14" x 2 ft. deep - drive iron pipe 1" diam x 2 7/12 long - inside drive an iron pipe 1/2" diam x 42 ins long - Around pipe set 8 brick - end on end - bottom brick on W. side marked 1/4 U.S. 7-17-1900. R.H. Found Original Witness pits N. and S. identified by the black deposit of ashes decayed Vegetation and Soil - Bored a hole 2" diam x 2 ft. deep in center of each pit and fill with lime. Distance from Cor. to center of pits N. pit 7 ft. - S. pit 6 ft.
D	S. 1° 35' E	"	40	00	E	U.S. sec. Cor.	See page 137
G	S. 89° 49' W	"	35	47	F	U.S. 1/4 sec. Cor.	See page
F	N. 89° 56' W	"	40	00 1/2	E	U.S. sec. Cor.	See page
B	S. 2° 16' E	"	39	78	R	Center Section	
R	" "	"	40	11	F	U.S. 1/4 sec. Cor.	
H	S. 89° 56' W	"	37	68	R	Center Section	Dig hole 16" x 16" x 2 ft. deep - drive a steel angle iron (L) 5 ft. in long set 8 brick around bar - bottom brick on N. side marked S. "Center"
R	" "	"	39	57	D	1/4 U.S. sec. Cor.	

LATITUDES, DEPARTURES, AND CLOSING

Lines Designated	Course	Distance Chs.	Distance Lks.	Latitudes N.	Latitudes S.	Departures E.	Departures W.
G to F	S. 89° 49' W	35	47		12		35.47
F to E	N. 89° 56' W	40	00 1/2	04 1/2			40.00 1/2
E to D	N. 1° 35' W	40	00	40.00			1.05
D to C	N. 3° 19' W	40	01 1/2	40.01 1/2			2.07
C to B	S. 89° 48' E	40	00		14	40.00	
B to A	N. 89° 23' E	40	40	43		40.40	
A to H	S. 1° 31' W	40	05 1/2		40.05 1/2		1.06
H to G	S. 0° 52' W	40	06		40.06		.61
				8048	8037 1/2	8040	8021 1/2
				8037 1/2		8021	
	Error in Latitude			.11			
	Error in departure					.19	

Description of Tract	Acres	Description of Tract	Acres
N.E. 1/4	155.84		
N.W. 1/4	158.61		
S.W. 1/4	159.25		
S.E. 1/4	147.61		
Total	621.31	Acres	

	Deed	No. acres		Deficiency
N.E. 1/4	160.	155.84	=	4.16
N.W. 1/4	160	158.61	=	1.39
S.W.	160	159.25	=	.75
S.E.	160	147.61	=	12.39
Total Deficiency				18.69 Acres

SURVEYOR'S RECORD.

Section 12 Town 13 N., Range 10 W.

PLAT OF SURVEY



The foregoing are the correct Plat and Field Notes of a Survey made July 17 & 18 1900

in Section 12 Township 13 North of Range 10 West,

for Henry Smith, Martin Frost, Arthur Chasis & Frank Fahy

at the request of Same

by Robert Harvey County Surveyor, and E. K. Piasecki & J. H. O'Neil Chainmen

Interested parties present

Robert Harvey County Surveyor.

We do solemnly swear that the foregoing Plat and Field Notes are correct and the lines designated were measured by us to the best of our knowledge and ability.

E. K. Piasecki Chainman.

John H. O'Neill Chainman.

Subscribed and sworn to before me, July 18 1900

Robert Harvey County Surveyor.

SURVEYOR'S RECORD.

Boundary line between Sections 29 & 32 Town No. 16 N., Range 11 W.

and N & S. quarter line in Sec 29

33047—PLATS OF SURVEY, Office Book Form, Stationery and Printing, Lincoln, Neb.

FIELD NOTES

From Station	Direction	Variation	Distance Chs.	Distance Lks.	To Station	Corners	Remarks
B							Found Mark of decayed post - dig hole 14"x14"x2 ft. deep - drive iron pipe 1" diam x 29½" long - inside of glass fruit jar (bottom broken out) set a brick on N. side marked ¼ U.S. 7-24-1900 R.H. set brick on E. & W. sides - fill hole with small stone & set stone on top - This cor. is in wagon road
							I now Measure ~~north~~ chains from
B	south		56	81			along wire fence - center of R.R. track
			75	57	F	U.S. 1/4 sec. cor.	where I find the mark of fence post hole - with witness pits E. & W. which I identify by the accumulated deposit of ashes decayed vegetation & soil.
							The distance given by Frank M. Lemmon Deputy County Surveyor on page 156 of Surveyors Record No 1 and dated June 8th 1881 - for the length of this line is 75.77 chs. making a difference of 26 links in the 2 measurements, an approximate agreement with each other.
							Note - This Measurement is made for the purpose of determining whether the 1/4 cor. above found and hereafter described is the Original 1/4 U.S. sec. cor. or not. there being a controversy in regard to same on account of said point not being on a straight between the respective section corners and equidistant.
							I now run the line between Secs. 29 & 32 as follows:
G.							Found Oak stake in center of wagon road - and Original Witness pits N. E. & W. - I replaced stake - dig hole and set an iron shaft 1½" diam x 41" long and have a cog about 15 ins. from ~~lower~~ upper end - deposit around the shaft 2 pieces of stone & 2 of slag - Bore a hole in center of each pit 2" diam x 18" deep and fill with lime - Distance from cor. to center of N. pit 5 ft. E. pit 5¼ ft. S. pit 4½ ft. - W. pit 6 ft.
	S. 89° 55' W	11° 25' E	28	85			Center of Rail Road track
			40	08	F	U.S. 1/4 Sec. Cor.	The Original ¼ sec cor as referred to in above Note
							Found mark of fence post hole claimed by C. H. Young owning S2 SW¼ sec 29 that he dug same and set a fence post where he saw a short stake in a low mound of earth and that a hole had been dug - East of stake before he brought the land - In place of same I dig a hole 14"x14"x2½ ft deep - set an iron shaft 1½" diam x about 33" long with a crank on lower end extending to the NE. Set 8 brick around shaft and on a brick on N. side marked ¼ U.S. 7-25-1900 - RH.
							Found Original pits E. & W. identified by the black deposit of ashes decayed vegetation and soil - The East pit has been dug through by some one several years ago and looks thus 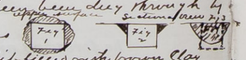 Fig 1 representing the square outline of recently dug pit filled with brown clay leaving a margin of black ashes & soil etc. — Fig 2 represents a sectional view of the recently dug pit with the margin of black ashes and dirt on each side Fig 3 would show the pit filled with black ashes. with the outline of the more recently dug pit extending below the pit into the original earth
							Bore hole in center of each pit 2" diam x 18" deep and fill with lime Distance of pits from cor. E. pit 4½ ft. W. pit 5½ ft.

LATITUDES, DEPARTURES, AND CLOSING

Lines Designated	Course	Distance Chs.	Distance Lks.	Latitudes N.	Latitudes S.	Departures E.	Departures W.	Errors	Description of Tract	Acres	Description of Tract	Acres
F	S 83° 54' W	26	80					Room Carried				
		27	65					Room Carried Sec.				
		44	45	E	U.S. sec cor.			Astro - See page 8				

SURVEYOR'S RECORD.

Boundary line between Secs 29/32 and N. & S. quarter line Section 29 Town 16 N., Range 11 W.

PLAT OF SURVEY

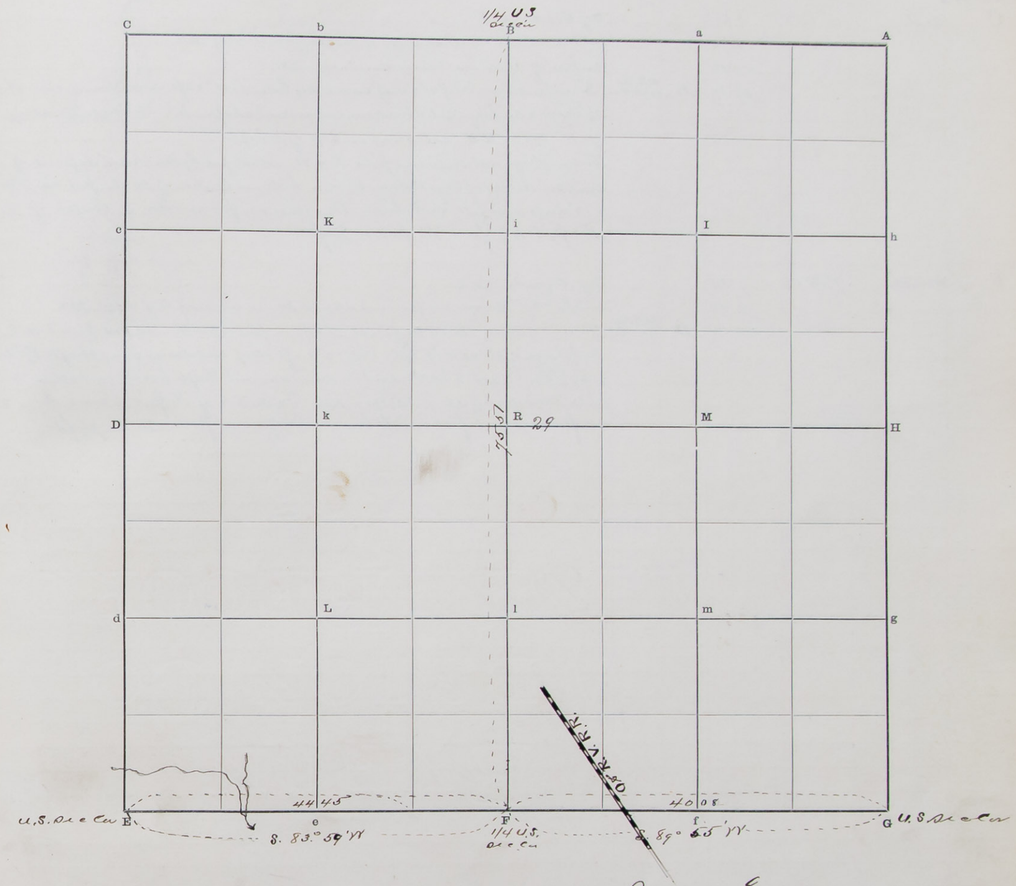

The foregoing are the correct Plat and Field Notes of a Survey made July 24 & 25 1900

in Section 29-32 Township 16 North of Range 11 West,

for C. H. Young Milton Hudson Dr. J. W. Tower and A. E. Leady

at the request of Milton Hudson & Dr. J. W. Tower

by Robert Harry County Surveyor, and Ed. K. Piasecki & Roscoe Seward Chainmen

Interested parties present

Robert Harry County Surveyor.

We do solemnly swear that the foregoing Plat and Field Notes are correct and the lines designated were measured by us to the best of our knowledge and ability.

Ed. K. Piasecki Chainman.

Roscoe Seward Chainman.

Subscribed and sworn to before me, July 26 1900

Robert Harry County Surveyor.

SURVEYOR'S RECORD.

Section 19 Town No. 16 N., Range 11 W.

33047—STATE JOURNAL CO., Blank Book Makers, Stationers and Printers, Lincoln, Neb.

FIELD NOTES

From Station	Direction	Variation	Distance Chs.	Distance Lks.	To Station	Corners	Remarks
See page 144							
C	East	10° 30' E	3	60			Dry Creek Co. N.
			7	70			Stone Center Co. Road No 4 and intersection of N.S.
			27	50			Center of Railroad track crossed N.W.
			37	87	B	U.S. 1/4 sec Cor.	Found a stone. In place of same dig hole 14"x14"x2ft deep; drive iron shaft 1 1/8" diam x 33" long. Set 4 brick on end around shaft. N. brick brick Marked 1/4 U.S. 7-11-1900. R.H. Set stone on top of shaft. Found Original Witness pits E & W. identified by the black deposit of ashes soil and decayed vegetation. Bore a hole in Center of each pit one 2" diam x 18" deep and fill with lime. Distance from Cor. to center of pits E. pit 4 3/4 ft. W. pit 4 3/4 ft.
C	South	9° 30' E	7	55			Dry Creek Co E
			9	44			Steel bar drive in ground about 30 ins at angle of road N.W.
			40	12	D	U.S. 1/4 sec Cor.	Found a stone, and Original Witness pits North — no pit found on S. side. In place of stone dig hole 12"x12"x2ft deep and drive iron shaft 1 1/8" diam x 27 1/2" long. Set 8 brick end on end — around shaft — brick on bottom on W. side. Marked 1/4 U.S. 7-25-1900 R.H. In center of N. pit bore a hole 2" diam x 2ft deep and fill with lime — Distance from Cor is 7 1/2 ft.

Lines Designated	Course	Distance Chs.	Distance Lks.	Latitudes N.	Latitudes S.	Departures E.	Departures W.	Errors	Description of Tract	Acres	Description of Tract	Acres

SURVEYOR'S RECORD.

Section 19 Town 16 N., Range 11 W.

PLAT OF SURVEY



The foregoing are the correct Plat and Field Notes of a Survey made July 11 and 25 1900

in Section 19 Township 16 North of Range 11 West,

for Mrs John M. Parker

at the request of Same

by Robert Harvey County Surveyor, and Ed K. Piasecki & Roscoe Seward Chainmen

Interested parties present

Robert Harvey County Surveyor.

We do solemnly swear that the foregoing Plat and Field Notes are correct and the lines designated were measured by us to the best of our knowledge and ability.

West line of N.

Ed. K. Piasecki Chainman.

Roscoe Seward Chainman.

Subscribed and sworn to before me, July 26 1900

Robert Harvey County Surveyor.

SURVEYOR'S RECORD.

Boundary line of N^2 mile between Sections 5 & 6 Town No. 15 N., Range 11 W.

33047—TAFR 101 BNAL Oil, Black Rock Nickel, Stationers and Printers, Lincoln, Neb.

FIELD NOTES

From Station	Direction	Variation	Distance Chs.	Distance Lks.	To Station	Corners	Remarks
A							Found a large stone in a Mound of earth & the Original U.S. Meander pits N.E.S. and W. In place of stone dig hole 3 ft deep drive iron pipe 1" diam x 4 ft 5" long set a brick on N.W. side marked 5.6.31.32 U.S. R.H. surround pipe with small stone and set large stone on top fill hole with black earth Original pits identified by the black deposit of ashes coal and decayed vegetation. Bore hole in center of each pit 2" diam x 2 ft deep and fill with lime - Distance from Cor to Center of pits - N. pit 7 ft E. 6 ft S. pit 6½ ft - W. pit 6½ ft
	S 3° 50' E	11° x 38	3	10			Ravine course E
			12	20			Arroyo course E
			23	25			Ravine course E
			33	40			Shallow Drain course N.W.
			40	85	#	U S 1/4 sec a	Found decayed point of Original pit. dig hole 16" x 16" x 3 ft deep and drive iron bar ½" x 1 3/4" x 5 8" long and on top set an iron pipe 3/4" diam on W. side of bar place a brick marked 1/4 U.S. 7-26-1900-R.H. deposit stone around the Cor. In Center of Original pits 1 & 2 on a hole 2" diam x 2½ ft deep and fill with lime - Distance of pits from Cor. N. pit 6 ft - S. pit 5½ ft - Note - This Cor. is on East side of ravine on the smooth slope of bank 8 ft from the edge of broken bank.

Lines Designated	Course	Distance Chs.	Distance Lks.	Latitudes N.	Latitudes S.	Departures E.	Departures W.	Errors	Description of Tract	Acres	Description of Tract	Acres

SURVEYOR'S RECORD.

Boundary line of N^2 mile between Sections 5 & 6 Town 15 N., Range 11 W.

PLAT OF SURVEY

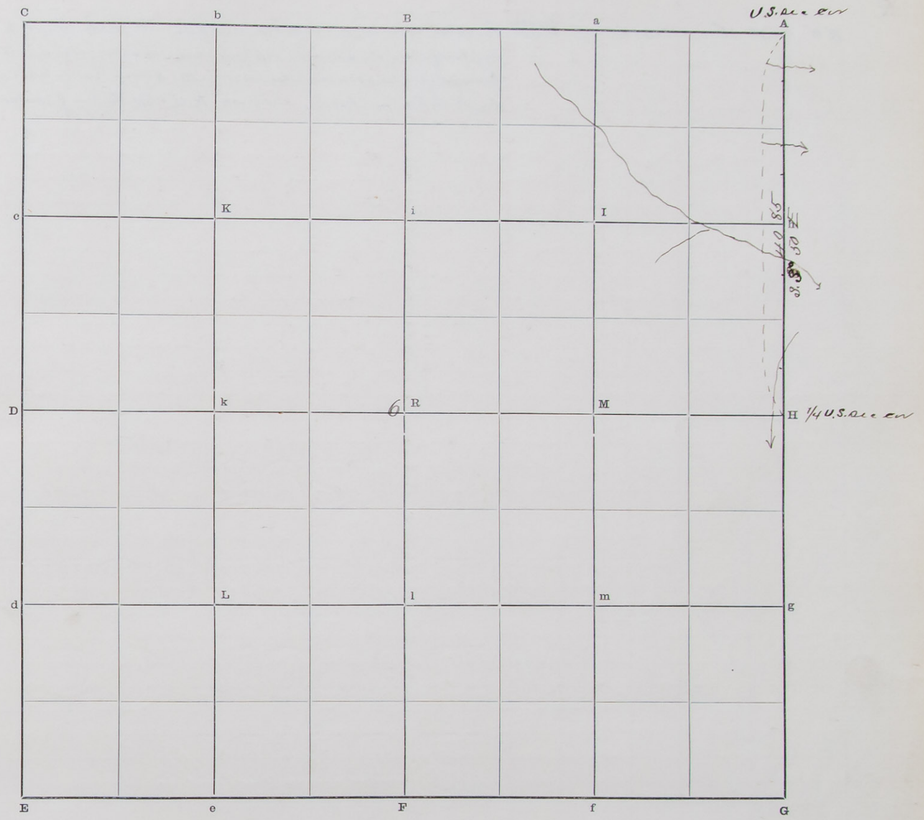

The foregoing are the correct Plat and Field Notes of a Survey made July 26th 1900 in the boundary line of N^2 mile between Section 5 & 6 Township 15 North of Range 11 West,

for Joseph Roptka & S

at the request of Joseph Roptka

by Robert Harvey County Surveyor, and Ed K Piasecki & Roscoe Seward Chainmen

Interested parties present

Robert Harvey County Surveyor.

We do solemnly swear that the foregoing Plat and Field Notes are correct and the lines designated were measured by us to the best of our knowledge and ability.

Ed K. Piasecki Chainman.

Roscoe Seward Chainman.

Subscribed and sworn to before me, July 26 1900

Robert Harvey County Surveyor.

SURVEYOR'S RECORD.

Section 15 Town No. 15 N., Range 11 W.

33047—STATE SURVEYOR'S, Blank Book Makers, Stationers and Printers, Lincoln, Neb.

FIELD NOTES

From Station	Direction	Variation	Distance Chs.	Distance Lks.	To Station	Corners	Remarks
R							
	N 0° 40' W	11°	39	85	B	1/4 Sec. Cor.	Found Red Cedar stake - with a tin can filled with Mortar on N. side. In place of stake, dig hole 16"x16"x2 ft deep - drive or set a galvanized iron pipe with pump cylinder screwed on lower end - set 8 brick (end on end) around pipe - level on N. side marked 1/4 - S-16-00' R.H. Set the can of Mortar on N. side

Lines Designated	Course	Distance Chs.	Distance Lks.	Latitudes N.	Latitudes S.	Departures E.	Departures W.	Errors	Description of Tract	Acres	Description of Tract	Acres

SURVEYOR'S RECORD.

Section 15 Town 15 N., Range 11 W.

PLAT OF SURVEY



The foregoing are the correct Plat and Field Notes of a Survey made May 16 1900

in Section 15 Township 15 North of Range 11 West,

for John Holm & Trustees of Village of Elba Neb

at the request of same parties

by Robert Harvey County Surveyor, and J. L. Paul & T. C. McKee

Chainmen

Interested parties present John Holm

Robert Harvey County Surveyor.

We do solemnly swear that the foregoing Plat and Field Notes are correct and the lines designated were measured by us to the best of our knowledge and ability.

J. L. Paul Chainman.

T. C. McKee Chainman.

Subscribed and sworn to before me, May 16 1900

Robert Harvey County Surveyor.

SURVEYOR'S RECORD.

Boundary line between Sections 28 and 33 Town No. 16 N., Range 11 W.

38047—TATE JOURNAL CO., Blank Book Makers, Stationers and Printers, Lincoln, Neb.

FIELD NOTES

From Station	Direction	Variation	Distance Chs.	Distance Lks.	To Station	Corners	Remarks
see page 141 C	S 89° 53' E	11° 25' E	40	12	B	U.S. 1/4 sec. cor.	Found Original post marked 1/4 S. on E. side of fence post. Found original mtns pits E. and W. 5 1/4 ft dist.
B	S 89° 51' E	"	1	85			Large ravine course S.
			17	10			Munson Creek 15 lks wide runs N.
			39	69			slough with tall grass growing — course S.E.
			40	14	A	U.S. sec. cor.	Found piece of decayed post 10 ins. long. dig hole 16"x16"x2 ft deep - drive iron pipe 1" diam x 4 1/2" long - set a brick on N.E. side marked 27.28 33.34. U.S. R.H. deposit small stone around pipe 18" high and fill hole with black earth.
							Found Original pits N.E. S. and S.W. identified by the black deposit of ashes and soil. Bore a hole 2 ins. diam x 2 ft deep and fill with lime
							Distance of Center of pits N.E. pit 4 ft - S. pit 4 ft - S.W. pit 5 ft
						1st Note	The N.E. and S.W. pits are about 2 ft N & S. of an E. and W. line
						2nd Note	This cor. stands 25 lks N. and 45 lks E. of a slough which has a bank on S. side about 4 ft high - bank on N. side low and sloping

Lines Designated	Course	Distance Chs.	Distance Lks.	Latitudes N.	Latitudes S.	Departures E.	Departures W.	Description of Tract	Acres	Description of Tract	Acres

LATITUDES, DEPARTURES, AND CLOSING — ERRORS

SURVEYOR'S RECORD.

Boundary Line between Sections 28 and 33 Town 16 N., Range 11 W.

PLAT OF SURVEY

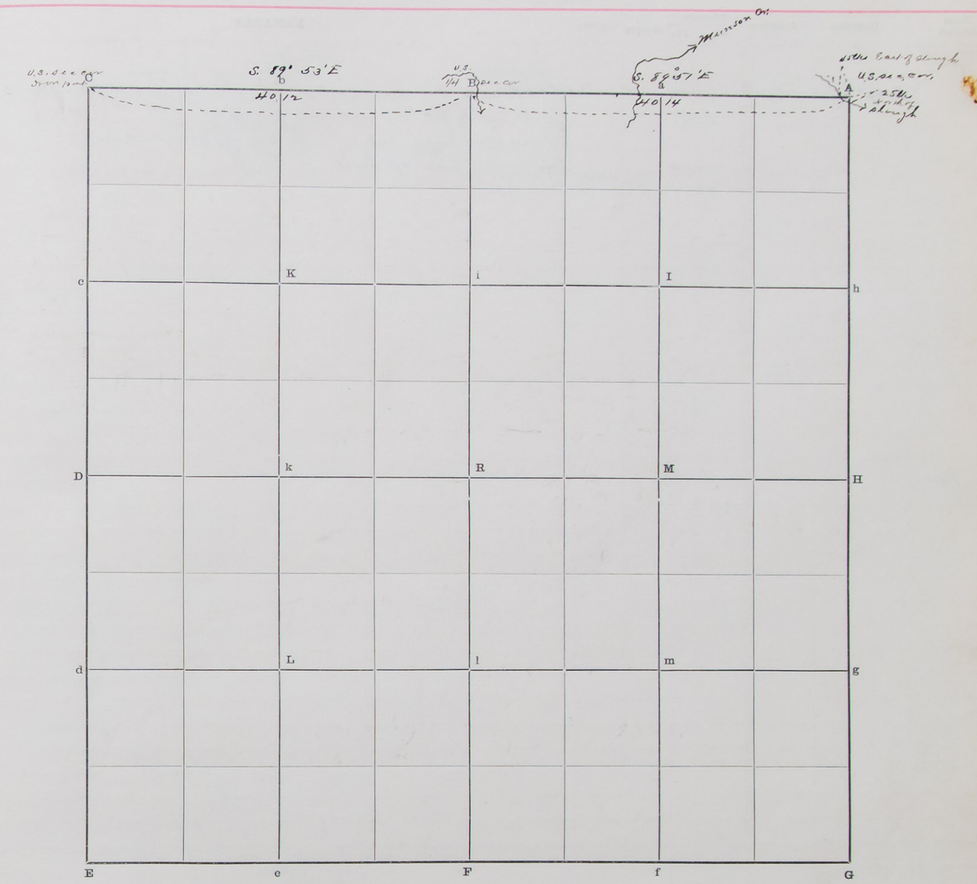

The foregoing are the correct Plat and Field Notes of a Survey made July 13th & 14th 1900 in Boundary line between Sections 28 and 33 Township 16 North of Range 11 West, for purpose of finding the corner of sections 27.28.33 and 34

at the request of Wenzel Ingerly

by Robert Harvey County Surveyor, and

Chainmen Ed. K. Piasecki and L. Proctor

Interested parties present Wenzel Ingerly - , Chalupsky

Robert Harvey County Surveyor.

We do solemnly swear that the foregoing Plat and Field Notes are correct and the lines designated were measured by us to the best of our knowledge and ability.

L. Proctor Chainman.

Ed. K. Piasecki Chainman.

Subscribed and sworn to before me, July 14th 1900

Robert Harvey County Surveyor.

Lot 3 Sec 27

SURVEYOR'S RECORD.

or Boundary line between Sections 27 and 34 Town No. 16 N., Range 11 W.

33047—STATE JOURNAL CO., Blank Book Makers, Stationers and Printers, Lincoln, Neb.

FIELD NOTES

From Station	Direction	Variation	Distance Chs.	Distance Lks.	To Station	Corners	Remarks
See page 145							
C							
	S. 86° 57' E	11° 30' E	10	85			Old channel between ancient main pond and small Island Nearly dry
			13	48			Right bank of River on E. side of Island
							Drive steel buggy axle ft long for Meander corner
			22	45			Left bank of River left high
			38	84	B	U.S.M. Sec. Cor.	See page 150

Lines Designated	Course	Distance Chs.	Distance Lks.	Latitudes N.	Latitudes S.	Departures E.	Departures W.	Errors

Description of Tract	Acres	Description of Tract	Acres

Lot 3 or Sec 27

SURVEYOR'S RECORD.

Boundary line between Sections 27 and 34 Town 16 N., Range 11 W.

PLAT OF SURVEY

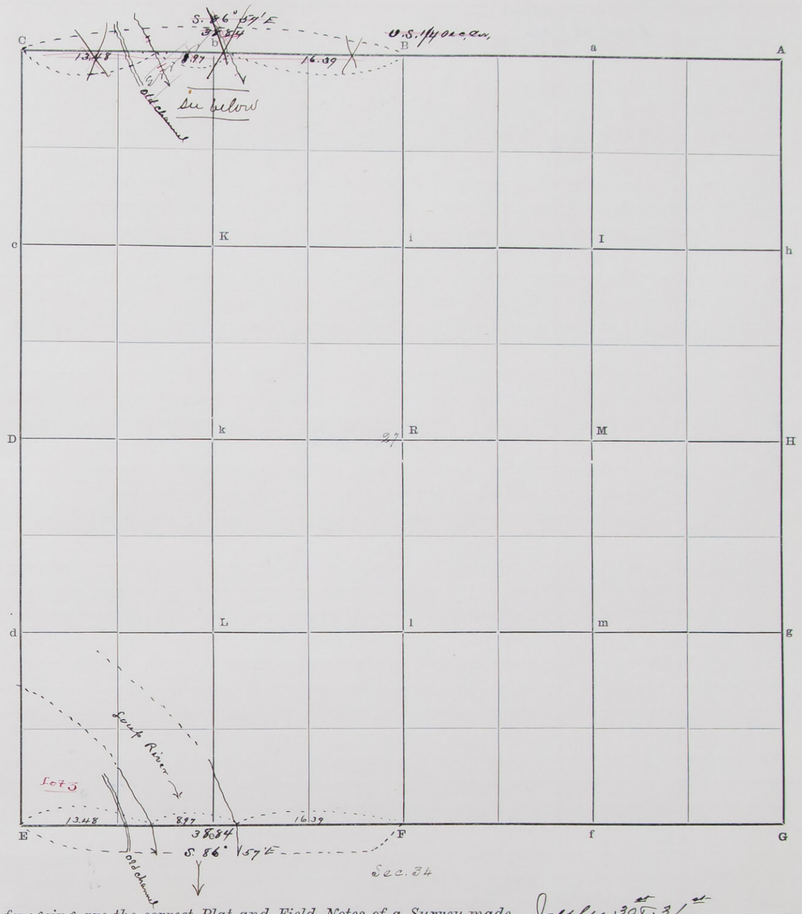

The foregoing are the correct Plat and Field Notes of a Survey made July 30th & 31st 1900

~~Boundary line between~~ Sections 27 and 34 Township 16 North of Range 11 West,

for Wenzel Ingerly

at the request of Wenzel Ingerly

by Robert Harry County Surveyor, and Ed K. Piasecki and L. Proctor

Chainmen

Interested parties present Wenzel Ingerly and

Robert Harry County Surveyor.

We do solemnly swear that the foregoing Plat and Field Notes are correct and the lines designated were measured by us to the best of our knowledge and ability.

L. Proctor Chainman.

Ed. K. Piasecki Chainman.

Subscribed and sworn to before me, July 31 1900

Robert Harry County Surveyor.

SURVEYOR'S RECORD.

Boundary line between Section 10 & 11 Town No. 13 N., Range 10 W.

N2047—STATE SURVEY CO., Blank Book Makers, Stationers and Printers, Lincoln, Neb.

FIELD NOTES

From Station	Direction	Variation	Distance Chs.	Distance Lks.	To Station	Corners	Remarks
U.S. sec cor						U.S. sec	
A	South		80	01	G	cor	

Lines Designated	Course	Distance Chs.	Distance Lks.	Latitudes N.	Latitudes S.	Departures E.	Departures W.	Errors	Description of Tract	Acres	Description of Tract	Acres

LATITUDES, DEPARTURES, AND CLOSING

SURVEYOR'S RECORD.

Boundary line between Section 10 & 11 Town 13 N., Range 10 W.

PLAT OF SURVEY



The foregoing are the correct Plat and Field Notes of a Survey made June 19 1900 in Between Section 10 & 11 Township 13 North of Range 10 West, for purpose of finding cor. of secs. 10. 11. 14 & 15 at the request of _____ by Robert Harvey County Surveyor, and _____ Chainmen _____

Interested parties present _____

Robert Harvey County Surveyor.

We do solemnly swear that the foregoing Plat and Field Notes are correct and the lines designated were measured by us to the best of our knowledge and ability.

E. K. Peasecki Chainman.

J. Gethart Chainman.

Subscribed and sworn to before me, June 19 1900

Robert Harvey County Surveyor.

SURVEYOR'S RECORD.

South line of Section 8 Town No. 13 N., Range 9 W.

35047—STATE JOURNAL CO., Blank Book Makers, Stationers and Printers, Lincoln, Neb.

FIELD NOTES

From Station	Direction	Variation	Distance Chs.	Distance Lks.	To Station	Corners	Remarks
E	N. 89 31 E	11° 35' E	20	06½	e	1/16 cor.	
e	" "	"	20	05½	F	U.S. ¼ sec cor	
F	S. 86° 36' E	"	20	99	f	1/16 cor	½" pipe concrete rocks
f	" "	"	~~2~~ 3	~~30~~ 20			Center of Railroad track
			20	98	G	U.S. sec cor.	

On request of State Highway Dept. I made this survey on June 5. 1935. Found between sec. 8, 9, 17, and 16 Town. 13. R. 9. U.S. corner cedar post partly decayed so I drove beside it an Iron shaft 1¼ inch dia. 24 inch long with two small holes, with a small bolt in one of them. The corner is located 39 feet 3 inch S.W from the telephone pole standing on the N.E corner.
This note has been recorded by Jos. Rott.
June 10. 1935. Co. Sur.

Latitudes, Departures, and Closing						Errors		Description of Tract	Acres	Description of Tract	Acres
Lines Designated	Course	Distance Chs.	Distance Lks.	Latitudes N.	Latitudes S.	Departures E.	Departures W.				

SURVEYOR'S RECORD.

Boundary line between Sections 8 & 17 Town 13 N., Range 9 W.

PLAT OF SURVEY

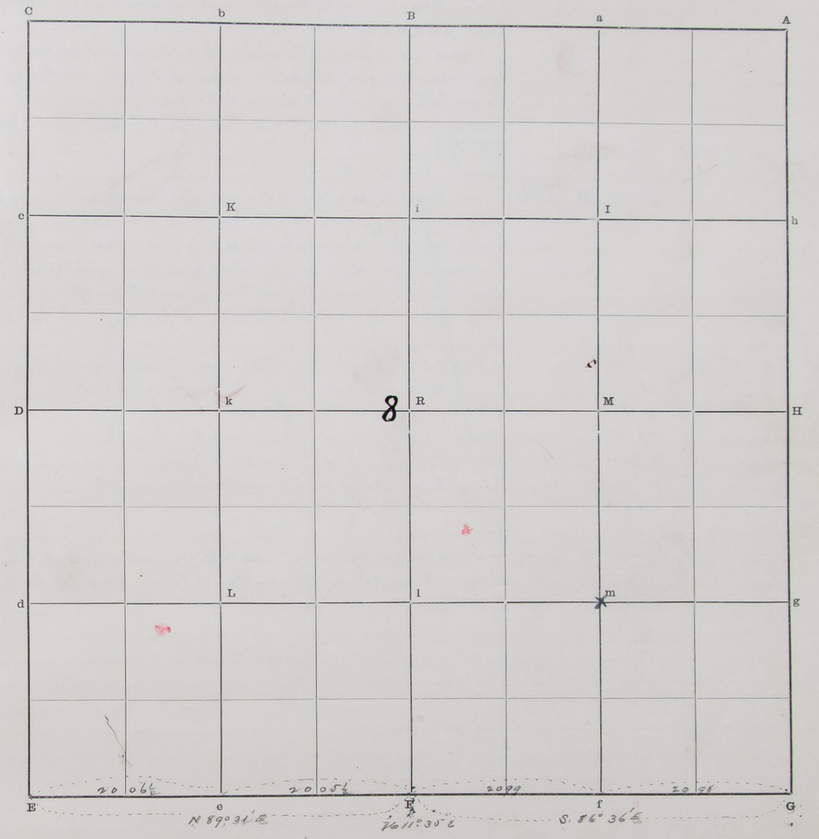

The foregoing are the correct Plat and Field Notes of a Survey made June 23 1900 in South line of Section 8 Township 13 North of Range 9 West, for County Road at the request of Frank Rork Road Supervisor & County Commissioner by Robert Harvey County Surveyor, and Ed K Piasecki & John Gephart Chainmen

Interested parties present C. C. De Mary

Robert Harvey County Surveyor.

We do solemnly swear that the foregoing Plat and Field Notes are correct and the lines designated were measured by us to the best of our knowledge and ability.

Ed. K. Piasecki Chainman.

John Gephart Chainman.

~~Subscribed and~~ sworn to before me, June 23 1900

Robert Harvey County Surveyor.

SURVEYOR'S RECORD.

Section 18 Town No. 16 N., Range 9 W.

35047—STATE JOURNAL CO., Blank Book Makers, Stationers and Printers, Lincoln, Neb.

FIELD NOTES

From Station	Direction	Variation	Distance Chs.	Distance Lks.	To Station	Corners	Remarks
C							Found charred end of Original post – dig hole 12"x12"x2 ft dup – drive iron pipe 3/4" diam x 26½" long – set a brick on N.W. side marked 7.12.13.18 US 7-8-1900 R.H. deposit a brick on S.E. side with ½ brick on top – Stone on top of pipe. Found Original pits N.E. S and W. identified by the black deposit of ashes and soil. Bore a hole 2" diam x 18" dup in Center of each pit and fill with lime – Distance from pits to Cor. N. pit 5½ ft – E. pit 5¾ ft. S. pit 5¾ ft W. pit 7 ft
	South	9° 55' E	4	20			ascend to Top of bank
			36	40			Ravine Course E
			40	26	D	U.S. ¼ sec. Cor.	Found Original U.S. ¼ sec Cor. decayed end of post – dig hole 14"x14"x2 ft dup – set a bar ½"x about 3"x29" long with a casting on lower end – set a brick on N.W. side marked ¼ U.S. 7-8-1900 R.H. also 2 brick and 3 pieces Find original pits N. and S. identified by deposit of black ashes and soil. Bore a hole 2" diam x 18" dup in Center of each pit and fill with lime Distance from Center of pits to Cor. N. pit 5½ ft – S. pit 6 ft.
D	S. 89° 03' E	11° 18' E	10	20			E. edge of high bank N.E. & S.W. descend steep bluff to
			11	15			Foot of bluff and enter Creek bottom bears N.E. & S.W.
			13	85			Spring Creek 45 lks wide runs S.
			27	15			same " " " " runs N.W.
			35	55			same " " " " runs S.E.
			41	50			Leave Creek valley and ascend bluff bears N & S
			45	60			Center of L. & B.H. R.R.
			70	90			Ravine Course S.
			78	12	H	1/4 U.S. sec. Cor.	Found piece of decayed stake – dig hole 7"x7"x16" dup fill hole 1 ft with pulverized stone – set a stone on top – Found original pits N. and S. identified by the deposit of ashes and soil

Latitudes, Departures, and Closing						Errors		Description of Tract	Acres	Description of Tract	Acres
Lines Designated	Course	Distance Chs.	Distance Lks.	Latitudes N.	Latitudes S.	Departures E.	Departures W.				

SURVEYOR'S RECORD.

Section 18 Town 16 N., Range 9 W.

PLAT OF SURVEY

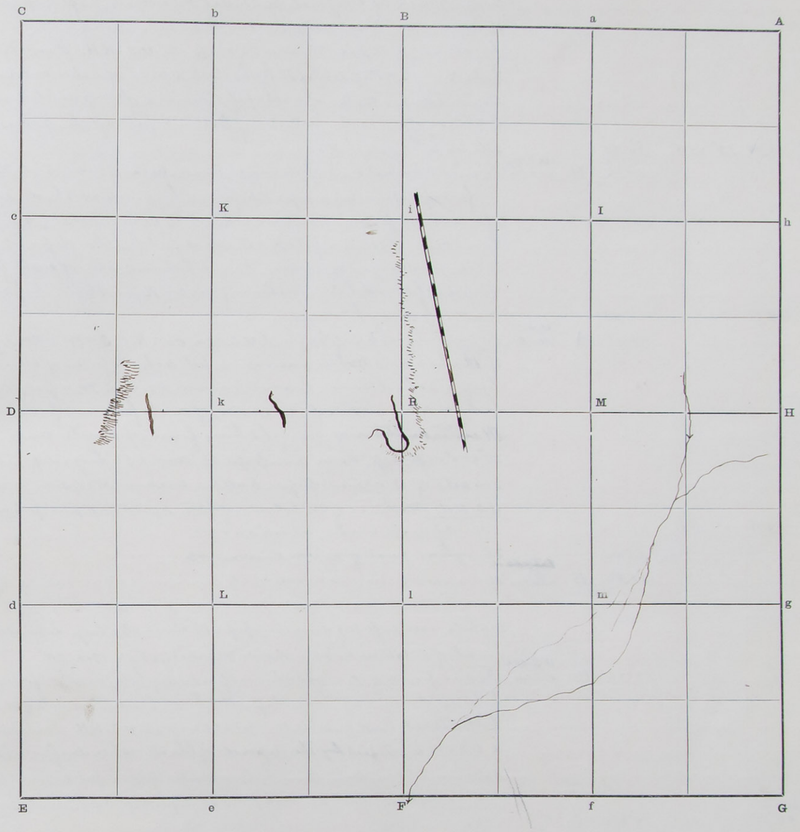

The foregoing are the correct Plat and Field Notes of a Survey made August 8th 1900

in Section 18 Township 16 North of Range 9 West,

for A. J. Long

at the request of A. J. Long

by Robert Harvey County Surveyor, and Ed. K. Piasecki and S. Ogden

Chainmen

Interested parties present A. J. Long, Fabian Kolar Holm

also Richard Johnson at cor. of secs. 7.12.13 & 18

Robert Harvey County Surveyor.

We do solemnly swear that the foregoing Plat and Field Notes are correct and the lines designated were measured by us to the best of our knowledge and ability.

Ed. K. Piasecki Chainman.

S. Ogden Chainman.

Subscribed and sworn to before me, August 8th 1900

Robert Harvey County Surveyor.

SURVEYOR'S RECORD.

Section 27 Town No. 13 N., Range 11 W.

35047—STATE JOURNAL CO., Blank Book Makers, Stationers and Printers, Lincoln, Neb.

FIELD NOTES

From Station	Direction	Variation	Distance Chs.	Distance Lks.	To Station	Corners	Remarks
G							Found mark of Original post. dig hole 14"x14"x2ft deep - drive iron pipe 1½" diam x 57" long - deposit 8 brick on end in sets of 4 around pipe - bottom brick on N.W. side Marked 26.27.34.35 U.S R.H. Found original witness pits N. E. S. & W. identified by the black deposit of ashes coal and decayed Vegetation Bore a hole in center of each pit 2" diam. x 2ft deep and fill with lime Distance of corner from Center of pits - N. pit - 7ft E. pit - 5 1/4 ft - S. pit - 5 1/4 ft
	N. 0° 15' W	12° 05' E	37	25			slough course No.
			40	16	H	U.S. 1/4 sec cor	Found charred end of decayed post - piece of brick 8" D.W. - dig hole 14"x14" x 2ft deep - drive iron pipe 1" diam x 42" long - deposit 8 brick, end on end in sets of 4 around pipe - bottom brick on W. side marked 1/4 U.S. 7-13-1900 R.H Found original Witness pits N. & S. identified by the deposit of ashes, black soil and decayed Vegetation. Bore a hole in center of each pit 2" diam. x 18" deep and fill with lime - Distance from cor. N. pit 4 1/2 ft. S. pit 5 ft.
							Center of slough course E
H	N. 0° 24' W	"		75			
			40	11	A	U.S. sec. cor.	Found Witness pits of Original U.S. sec. cor. N. E. S. & W. identified by the deposit of ashes and ~~white~~ dark sand - in E. pit - ashes & pieces of stone coal - there have been a School House located about 8 rods D. W. a few years ago - Bore a hole 2" diam x 18" deep in center of each pit and fill with lime - Dist ~~At intersection~~ of straight lines from opposite center of pits - dig hole 14"x14"x2ft deep - drive iron pipe 1½" diam x 51" long - deposit 8 brick on end in sets of 4 around pipe - bottom brick on N. W. side marked 22.23.26.27 U.S. R.H. Distance of cor. to Center of pits - N. pit 5 3/4 ft. E. pit 6 1/2 ft. S. pit 4 1/2 ft. W. pit 6 ft
A	S. 89° 53' W	12° 15' E	34	00			Edge of Rivr bank bears N.E. & S.W.
			35	00			slough at foot of bank course No.
			38	86	B	~~U.S. sec~~ 1/4 sec cor	Note - this cor. was not established by Government surveyors, it being in bend of River The accretion having since formed. See government notes of this line Dig hole 16"x16"x2ft deep drive iron pipe 1½" diam x 37" long - deposit 8 brick - end on end in sets of 4 - bottom brick on N. side Marked 1/4 - 8-14-1900 - R.H.
B	" " "		38	86	C	U.S. sec corner	Found point of decayed charred post - dig hole 14"x14"x2ft deep - drive iron pipe 1½" diam x 27" long - deposit 8 brick on end in sets of 4 around pipe bottom brick on N.W. side marked 21.22.27.28 U.S. R.H. Found original Witness pit N. E. S. & W. identified by the deposit of black ashes, drifted white sand showing square outline of pits. Bore hole in center of each pit 2" diam x 18" deep & fill with lime Distance of center of pits from cor. N. pit 4 3/4 ft - E. pit 6 1/2 ft - S. pit 5 ft - W. pit 7 ft
C	S. 0° 05' E	12° 15' E	5	13			Top of sand knoll about 4 ft high
			7	13			Drain course No.
			14	15			Drain course E
			19	75			Drain course E.
			40	13	D	1/4 U.S. sec. cor.	Found Witness pits of Original U.S. 1/4 sec. cor. N. & S. identified by deposit of ashes black soil and decayed Vegetation. both pit have been dug into and holes filled with yellow clay Bore hole in center of pits 2" diam x 18" deep and fill with lime - (the pint has been dug out) Equidistant and straight line between center of pits dig hole 14"x14"x2ft deep drive iron pipe 1½" diam x 33" long deposit 8 brick - end on end - in sets of 4 around pipe bottom brick on N. side marked 1/4 U.S. 8-14-1900 R.H. - Distance from cor to each pit - 5 ft

LATITUDES, DEPARTURES, AND CLOSING

Lines Designated	Course Variation	Distance Chs.	Distance Lks.	Latitudes N.	Latitudes S.	Departures E.	Departures W.
D	S. 0° 39' E.	12° 16' E	20	70			
			28	36			
			35	00			

ERRORS — Note 1st

DESCRIPTION OF TRACT — ACRES — Any DESCRIPTION OF TRACT — ACRES

The cor. of secs 27.28.33 & 34 was established by Government survey in a bottomless swamp - the location of which has long since been lost. To restablish the same run south from the above 1/4 sec cor. to the sec cor between secs 33 & 34 and find the distance to be 80.20 chs.

Then run from the 1/4 U.S. sec cor. between secs 27 & 34 west to the 1/4 U.S. sec cor. between secs 28 and 33 and find the distance to be 81.32 chs. -

The point for the cor. N. and S. will therefore be equidistant between the 1/4 sec. cors or 40.10 chs. East and West by the following proportion to wit 80.13 1/2 : 81.32 :: 40.0 1 (40.68) thus 81.32 - 40.68 = 40.64 chs. The point will therefore be 40.68 chs. West of 1/4 sec. cor. between secs 27 and 34 and 40.64 chs East of 1/4 sec. cor. between secs 28 and 33

Note N. The 1/4 cor. between secs 33 & 34 was identified by the witness pits - under the west furrow of fire guard on N. W. sec 34

Note 3 The 1/4 sec cor. between secs 28 and 33 was identified by a Red Cedar plug in low Mound of earth - with original witness pits 7ft & 7ft West - drove the iron down alongside of Red Cedar stake

Therefore Run from Station

Ravine or slough course E.

Ravine or slough course E.

Enter swamp bears E & W

To page 151

SURVEYOR'S RECORD.

Section 27 Town 13 N., Range 11 W.

PLAT OF SURVEY

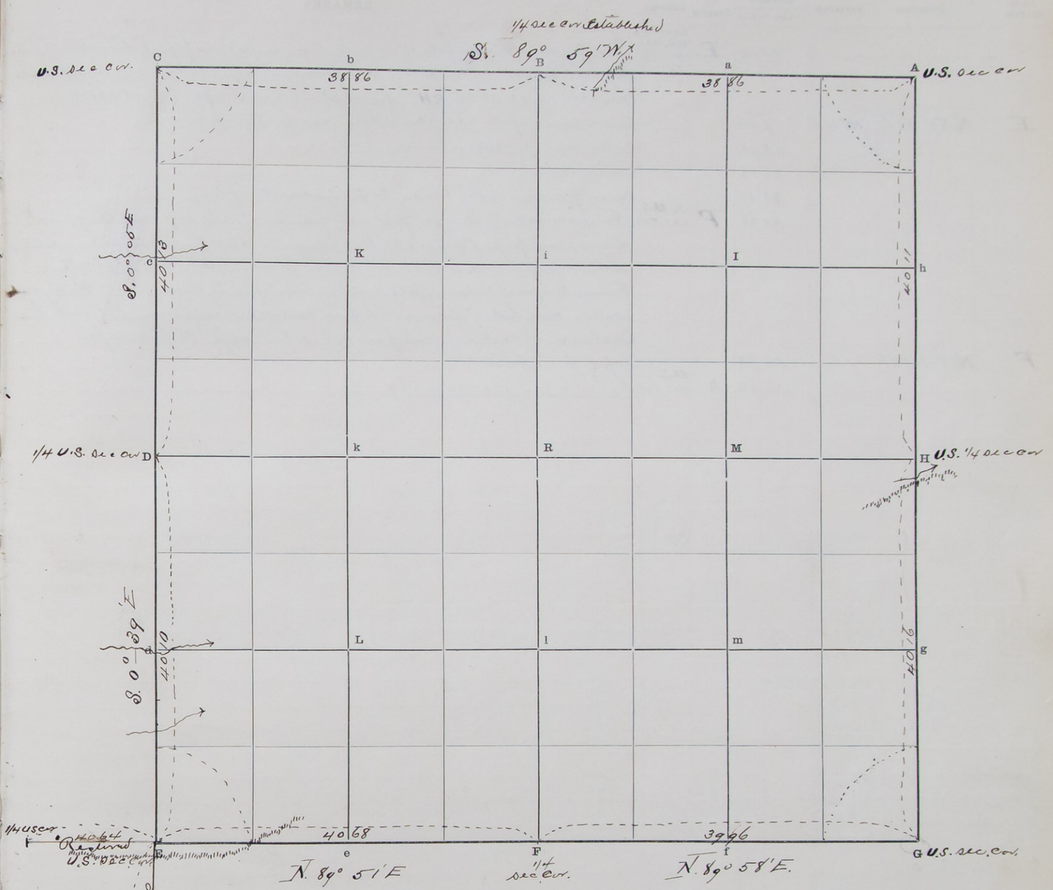

The foregoing are the correct Plat and Field Notes of a Survey made _____ 18 _____

in _____ Section _____ Township _____ North of Range _____ West,

for _____

at the request of _____

by _____ County Surveyor, and _____

_____ Chainmen _____

Interested parties present _____

_____ County Surveyor.

Continued to page 151

We do solemnly swear that the foregoing Plat and Field Notes are correct and the lines designated were measured by us to the best of our knowledge and ability.

_____ Chainman.

_____ Chainman.

Subscribed and sworn to before me, _____ 18 _____

_____ County Surveyor.

SURVEYOR'S RECORD.

Section 27 Town No. 13 N., Range 11 W.

35047—STATE JOURNAL CO., Blank Book Makers, Stationers and Printers, Lincoln, Neb.

FIELD NOTES

From Station	Direction	Variation	Distance Chs.	Distance Lks.	To Station	Corners	Remarks
			40	10	E	Restore U.S. sec corner	In Swamp – Dig hole 16"x16"x2 ft. deep – drive iron pipe 1" diam x 65" long Deposit 8 brick – end on end – in sets of 4 around pipe – bottom brick on N.E. side marked 27. 28. 33. 34. R.H. for restored sec cor. of secs. 27. 28. 33 & 34
E	N. 89° 51' E	12° 15' E	9	70			Leave Swamp – bears N.E. and S.W. ascend to up land
			25	95			Enter narrow Valley bears N. & S.
			26	82			Drain course N.
			28	50			Leave narrow Valley bears N & S. ascend to upland
			40	68	F	1/4 U.S. sec. cor.	Found mark of decayed post – dig hole 14"x14"x2 ft. deep into the gravel drive iron pipe 1" diam x 42" long – deposit 8 brick – end on end – in sets of 4 around pipe – bottom brick on N. side marked 1/4 U.S. – 8-15-1900 R.H. Found Original Witness pits E. and W. identified by the deposit of black ash sand – Bore hole 2" diam x 18" deep in center of each pit and fill with lime Distance of center of pits from cor. – E. pit 4 1/4 ft. W. pit 4 1/2 ft.
F	N. 89° 58' E		30	65			Top of Sand Knoll
			36	96	A	U.S. sec. cor.	Iron pipe see page 150

LATITUDES, DEPARTURES, AND CLOSING

Lines Designated	Course	Distance Chs.	Distance Lks.	Latitudes N.	Latitudes S.	Departures E.	Departures W.
G to H.	N. 0° 15' W	40	16	40 16			16
H to A	N. 0° 24' W	40	11	40 11			28
A to C	S. 89° 53' W	77	72		.16		77.72
C to B	S 0 05 E	40	13		40 13	.05	
B to E.	S. 0° 39' E	40	10		40 10	45	
E to F	N. 89 51' E	40	68	.11		40.68	
F to G	N. 89° 58 E	36	96	.02		36.96	
				80.40	80.39	78.14	78.16
				80.39			78.14
Error in Latitude				.01			
Error in Departure							.02

ERRORS

Description of Tract	Acres	Description of Tract	Acres

SURVEYOR'S RECORD.

Section 27 Town 13 N., Range 11 W.

PLAT OF SURVEY



The foregoing are the correct Plat and Field Notes of a Survey made August 13. 14 & 15 1900 in Section 27 Township 13 North of Range 11 West, for Nels Sorrensen Peter Stockholm, Rasmus Petersen, Paul Madsen, Rasmus Nielsen & Rasmus Jensen at the request of same parties by Robert Harvey County Surveyor, and Ed. K. Piasecki & Isaac Rayer Chainmen

Interested parties present Nels Sorrensen Peter Stockholm, Rasmus Petersen Paul Madsen Rasmus Nielsen Rasmus Jensen, Anthony Young

Robert Harvey County Surveyor.

We do solemnly swear that the foregoing Plat and Field Notes are correct and the lines designated were measured by us to the best of our knowledge and ability.

Ed. K. Piasecki Chainman.

Isaac his X mark Rayner Chainman.

Subscribed and sworn to before me, August 15 1900

Robert Harvey County Surveyor.

SURVEYOR'S RECORD.

By Agreement
New Boundary line between Sections 29 & 32 Town No. 16 N., Range 11 W.

35047—TAYLOR BNAL CO., Blank Book Makers, Stationers and Printers, Lincoln, Neb.

FIELD NOTES

From Station	Direction	Variation	Distance Chs.	Distance Lks.	To Station	Corners	Remarks

Agreement

We the undersigned owners of the following described lands to wit:
South half, south east quarter Sec 29, owned by A.E. Cady
South half. South West quarter sec 29, owned by C.H Young
North East quarter sec 32, owned by Milton Hudson
North West quarter sec 32 owned by M. W. Towar, all in Tp. 16 N R. 11 W. Howard County Nebraska, hereby agree and consent that the quarter corner on the South line of said section 29 shall be permanently located on a right line from the South East to the south west corners of said section, at the intersection of the half section line running North and South through said section 29, and that said right line shall be the true division line between said above described lands.

Dated this 20th day of August 1900
Witness to signature R Harvey
x A.E. Cady
x Milton Hudson
x C.H. Young

We the undersigned owners of the following described lands, to wit:
South half south east quarter Sec.29, owned by A.E.Cady;
South half south west quarter Sec.29, owned by C.H.Young;
North east quarter Sec.32, owned by Milton Hudson; | All in Tp.16, R.11
North west quarter of Sec.32, owned by M.W. Tower. | Howard County, Neb
hereby agree and consent that the quarter corner on the south line of said section 29 shall be permanently located on a right line from the south east to the south west corners of said section at the intersection of the half section line running north and south through said section 29, and that said right line shall be the true division line between said above described lands.
Dated Aug. 11th 1900,
M. W. Towar
~~M. Hudson~~

I therefore in accordance with the above agreement on the 20th day of August 1900 Survey said line by running a straight line from the S.E. cor. of sec 29 to the S.W. cor. of sec 29 - and at its intersection with the extension of the N. and S. quarter line, through sec 29 I establish the 1/4 sec. cor. to mark the the point for the future subdivision of secs. 29 & 32

A	S.86 47 W	11° 25' E	28	15			Center of Railroad track
			40	14	B	1	Established new 1/4 sec. cor. At intersection with the extension of the N and S. quarter line through sec 29 - Establish a new 1/4 sec. cor. 2 19 1/2 chs south from the U.S. sec. cor. Establish thereon 1/4 sec. cor. for the future subdivision of secs 29 & 32. dig hole 3 ft deep - set iron rod 1 1/4" diam x 37" long - set a flat sandstone marked 1/4 on N. side of rod - also a small stone - one half brick - piece of stone coal and a large piece of black slag stone on S. side
	"	"	26	95			Ravine 3 1/2 ft deep course S.
			44	39	A		U.S. sec. cor.

Lines Designated	Course	Distance Chs.	Distance Lks.	Latitudes N.	Latitudes S.	Departures E.	Departures W.	Description of Tract	Acres	Description of Tract	Acres

Note
G. The new line has an angular deflection S 3° 08' from sec line to the left
E. The new line has an angular deflection of 2° 48' to the Right from the Sec line

SURVEYOR'S RECORD.

By Agreement
New Boundary line between Sections 29 & 32 Town 16 N., Range 11 W.

PLAT OF SURVEY

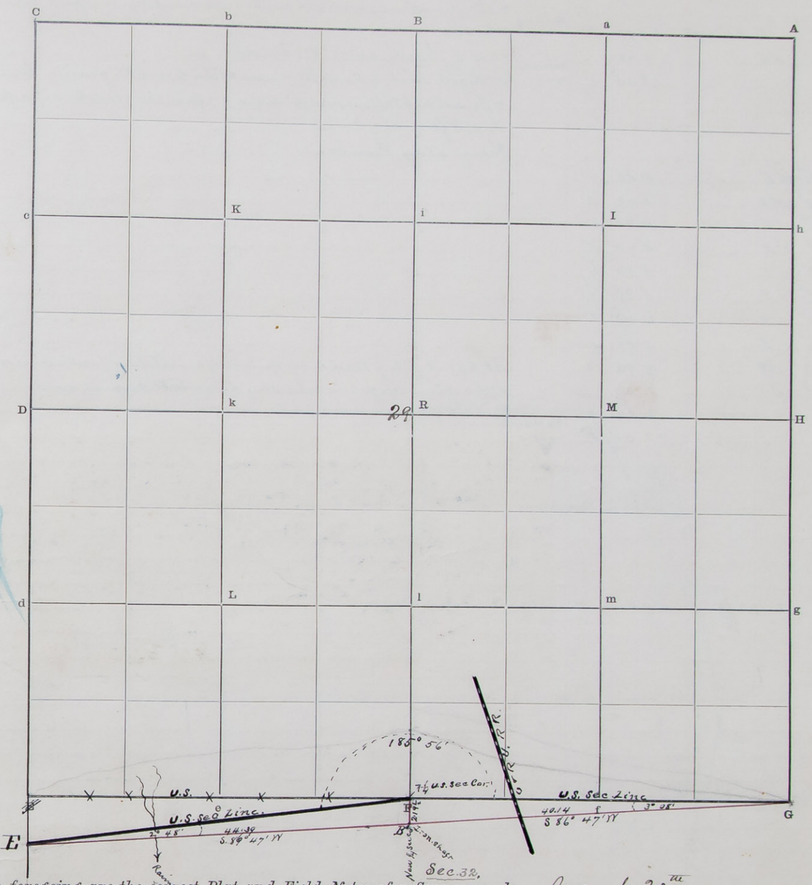

The foregoing are the correct Plat and Field Notes of a Survey made August 20th 1900.
in Section Township 16 North of Range 11 West,
for A. E. Cady, Milton Hudson, C. H. Young & M. W. Towar
at the request of same
by Robert Harvey County Surveyor, and Ed K. Piasecki & Robert Harvey
Chainmen
Interested parties present Milton Hudson & C. H. Young

Robert Harvey County Surveyor.

We do solemnly swear that the foregoing Plat and Field Notes are correct and the lines designated were measured by us to the best of our knowledge and ability.

Ed. K. Piasecki Chainman.
Robert Harvey Chainman.

Subscribed and sworn to before me, August 20th 1900.

Robert Harvey County Surveyor.

SURVEYOR'S RECORD.

Survey of lots Section 3 Town No. 15 N., Range 11 W.

30047—TATE BOOK 147, Cat., Blank Book Makers, Stationers and Printers, Lincoln, Neb.

FIELD NOTES

From Station	Direction	Variation	Distance Chs.	Distance Lks.	To Station	Corners	Remarks
F							A stone glass - iron rod under stone - Original pits E & W.
	N 0° 22' E	11° 22' E	39	96	R	Center of sec 3	A stone
	N. 89° 40' E	"	1	00			Foot of bank bears N.W. and S.E.
			18	55	1	Meander corner	On Right bank of Swap Run - and on the E. and W. quarter line — dig hole 2 ft - and set a Willow post 4" diam x 2 ft in the ground - dig a pit 24 x 24 x 12 deep 5 ft west of Corner
							Thence along River bank
1	S. 36° 00' E	"	4	50	2		
2	S. 29° 45' E	"	3	00	3		
3	S. 18° — E	"	4	40	4		
4	S. 30° 15' E	"	3	20	5		
5	S. 33° 30' E	"	5	50	6		
6	S. 28° 30' E	"	4	85	7		
7	S. 10° 45' E	"	6	45	8		
8	S. 6° — E	"	4	00	9		
9	S. 12° — W	"	7	95	10		At 6.99 N pile of West end of River bridge - Station is at intersection of section
							Set a stone in grade extending down to to original earth
10	S. 89° 40' W	"	1	04			East end of bridge over creek
			2	04			
			31	04	F	1/4 U.S. corner	

Set 5 = 62.67
" 6 = 49.78
112.45 acres

LATITUDES, DEPARTURES, AND CLOSING

Lines Designated	Course	Distance Chs.	Distance Lks.	Latitudes N.	Latitudes S.	Departures E.	Departures W.
F to R North 1/4 sec line	N 0° 22' E	39	96	39.98		.22	
R to 1 E & W. sec line	N. 89° 40' E	18	55	.09		18.53	
1 to 10 Meanders		43	85		40.17	13.99	1.67
10 to F Sec line	S. 89° 40' W	31	04	.15			31.04
				40.17	40.17	32.74	32.71
				40.17			
	Error lat			.00		32.71	
	Error in Dep						.03

ERRORS

DESCRIPTION OF TRACT / ACRES

Description of Tract	Acres
Lot 5	62.67
Lot 6	49.78
	112.45

DESCRIPTION OF TRACT / ACRES

SURVEYOR'S RECORD.

Survey of Lots Section 3 Town 15 N., Range 11 W.

PLAT OF SURVEY

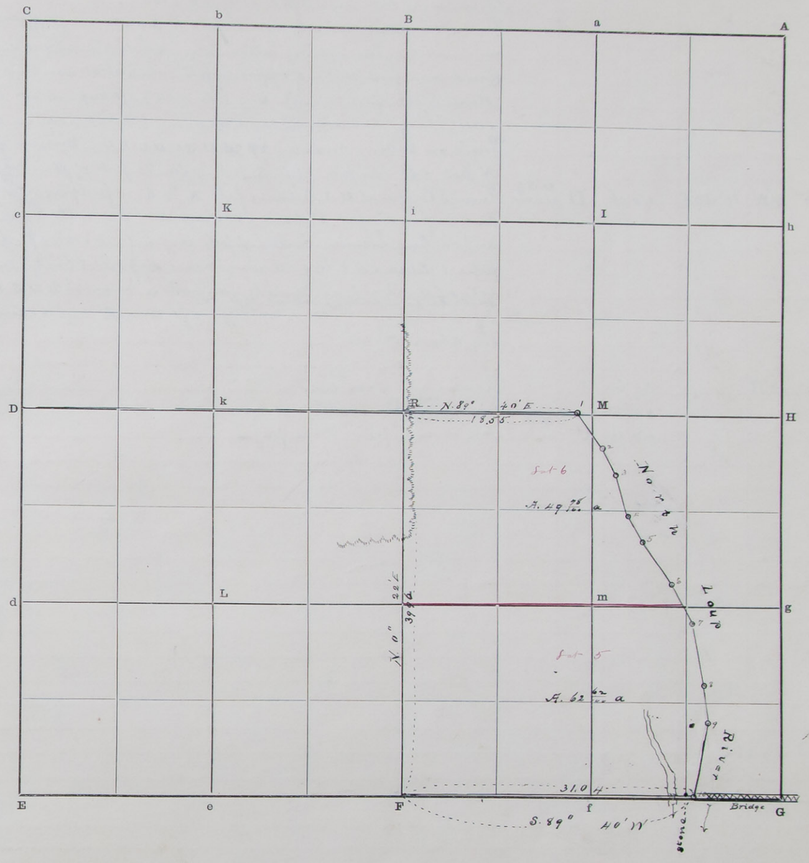

The foregoing are the correct Plat and Field Notes of a Survey made August 21st 22nd 1900 ~~in~~ Lots Section 3 Township 15 North of Range 11 West, for Thos G. McKell at the request of Same by Robert Harry County Surveyor, and Wm Alexander & Ed. K. Piasecki Chainmen Interested parties present —

Robert Harry County Surveyor.

We do solemnly swear that the foregoing Plat and Field Notes are correct and the lines designated were measured by us to the best of our knowledge and ability.

Wm Alexander Chainman.
Ed. K. Piasecki Chainman.

Subscribed and sworn to before me, August 22 1900

Robert Harry County Surveyor.

SURVEYOR'S RECORD.

Boundary line between Section 29 & 30 Town No. 15 N., Range 11 W.

35047—TATE JOURNAL CO., Blank Book Makers, Stationers and Printers, Lincoln, Neb.

FIELD NOTES

From Station	Direction	Variation	Distance Chs.	Distance Lks.	To Station	Corners	Remarks
E							Found iron bar and 2 ft east of it a stone. Found the Original U.S. Witness pits N. S. E & W. identified by the deposit of ashes, soil and decayed vegetation. Bore a hole 2" diam x 18" deep and fill with lime. Lines drawn from center of opposite pits intersect at iron bar (location of the stone is therefore wrong) dig hole 16"x16"x2 ft deep - drive iron pipe 1" diam x 34½" long and around same deposit 8 brick - end on end - in sets of 4 N.W. brick on bottom marked 29.30 31.32. U.S. R.H. - Distance of pits from cor N. pit 7 ft E. pit 7½ ft S. pit 7 ft W. pit 7¼ ft - Aug 27 - 1900
	N. 0° 2' W	11° 50' E	40	06	D	U.S. ¼ sec. cor.	Found Original U.S. Witness pits N. & S. 15 ft apart. Bore a hole in center of each pit 2" diam x 18" deep and fill with lime - Equidistant and on line between center of pits dig hole 16"x16"x2 ft deep - drive iron pipe 1" diam x 48" long - around same deposit 8 bricks end on end - in sets of 4 - brick on W. Side - on bottom marked ¼ U.S. 8-29-1900 - R.H. Distance from center of pits to cor 7½ ft N & S.
						Note	I found an iron bolt ½"x10" long - 2 ft south and a stone 3½ ft N.E. of the above corner.
D	N. 0° 12' W	"	35	60			Ravine Course East
			39	75			Drain Course S.E.
			40	14	C	U.S. sec. cor.	An iron pipe see page

Lines Designated	Course	Distance Chs.	Distance Lks.	Latitudes N.	Latitudes S.	Departures E.	Departures W.	Description of Tract	Acres	Description of Tract	Acres

LATITUDES, DEPARTURES, AND CLOSING — ERRORS

SURVEYOR'S RECORD.

Boundary line between Section 29 & 30 Town 15 N., Range 11. W.

PLAT OF SURVEY

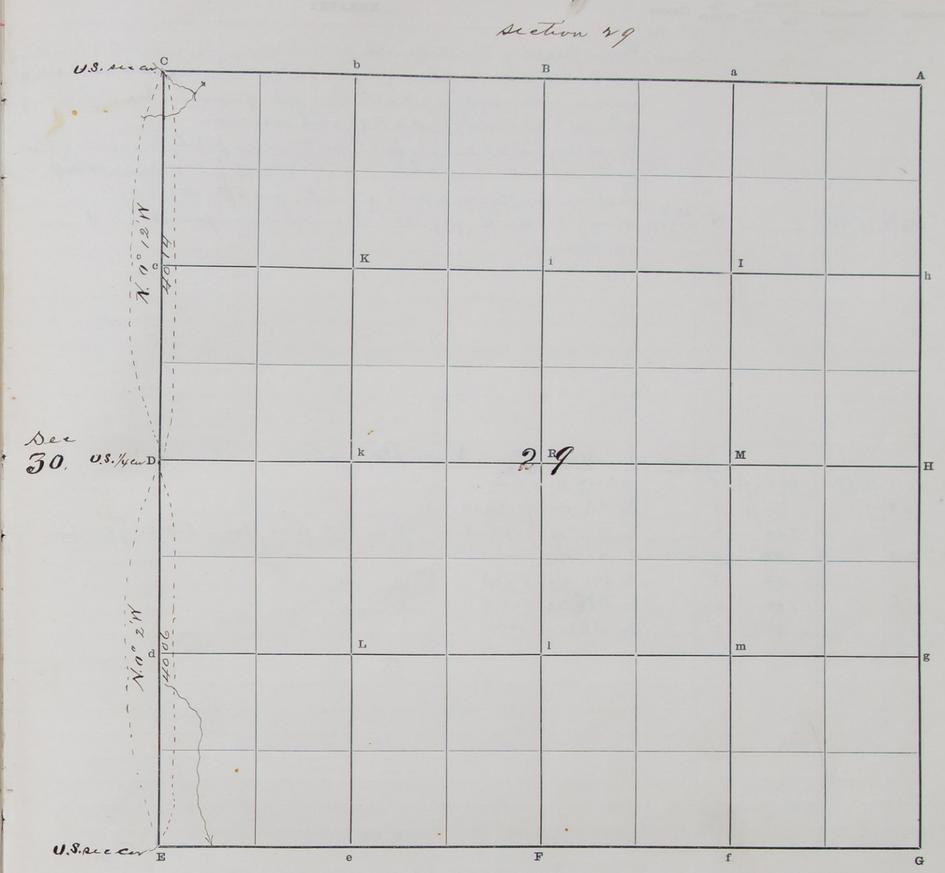

The foregoing are the correct Plat and Field Notes of a Survey made August 27 & 29 1900 in Between Sec. Section 29 & 30 Township 15 North of Range 11 West, for John Holecheck and County Commission for Co Road at the request of Same by Robert Harvey County Surveyor, and Ed. K. Piasecki & C.C. Myers Chainmen

Interested parties present John Holecheck

Robert Harvey County Surveyor.

We do solemnly swear that the foregoing Plat and Field Notes are correct and the lines designated were measured by us to the best of our knowledge and ability.

Ed. K. Piasecki Chainman.

C C Myers Chainman.

Subscribed and sworn to before me, Aug 30 1900

Robert Harvey County Surveyor.

SURVEYOR'S RECORD.

Boundary line of W½ Mile between Sections 13 & 24 Town No. 14 N., Range 12 W.
Lot 3 Block 23 New Posen (in SE¼ SW¼ sec 13)

35047—STATE JOURNAL CO., Blank Book Makers, Stationers and Printers, Lincoln, Neb.

FIELD NOTES

From Station	Direction	Variation	Distance Chs.	Distance Lks.	To Station	Corners	Remarks
U.S. sec cor F	— — —	— —	— —	— —	— —	— —	Found point of Red cedar stake with a brick and a small white stone on South side In place of same I dig a hole - dig hole on S. side of red cedar stake - in place of stake drive iron pipe ¾" diam x 45" long - on S. side of pipe set brick marked ¼ U.S. R.H. with small stone Found Original U.S. Witness pits E. and W. identified by the deposit of black ashes and soil. Bore a hole in center of each pit 2" diam x 18" deep Distance from corner to Center of pits E. pit 6 ft. W. pit 6 ft
	S. 88° 56' W	11° 50' E	— —	— —	6	U.S. sec cor	stone See sta "G" page 38. The above distance from sta F to G not measured
							Lot 3 Block 23 New Posen
F	S. 88° 56' W	11° 50' E	842½ ft		1		along sec line
1	N. 1° 04' W	"	16' ft		2		To S.E. cor. of Block 23
2	" "	"	200 "		3		To N.E. cor Block 23 point of pine stake bottom of furrows
3	S. 88° 56' W	"	50 "		4		To N.E. cor Lot 3 " " " " "
4	"		25 "		5		To N.W. cor Lot 3 " " " " "
5	S 1° 04' E	"	100 "		6		To S.W. cor Lot 3 " " " " "
6	N 88° 56' E	"	25 "		7		To S.E. cor Lot 3 " " " " "

Lines Designated	Course	Distance Chs.	Distance Lks.	Latitudes N.	Latitudes S.	Departures E.	Departures W.	Description of Tract	Acres	Description of Tract	Acres

LATITUDES, DEPARTURES, AND CLOSING — ERRORS

SURVEYOR'S RECORD.

155

Boundary line of W½ Mile between Sections 13 & 24 Town 14 N., Range 12 W.

PLAT OF SURVEY

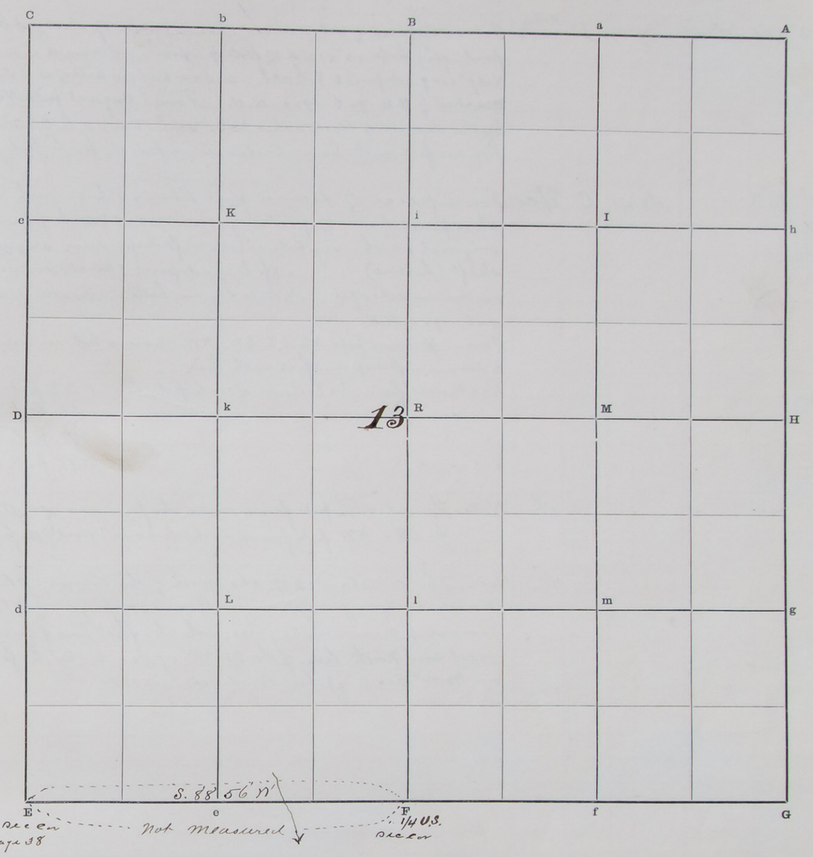

The foregoing are the correct Plat and Field Notes of a Survey made August 30th 1900

in Section 13 Township 14 North of Range 12 West,

for Martin Jehonk & Stanislaus Joblinski

at the request of same parties

by Robert Harvey County Surveyor, and Ed K Piasecki & C. C. Myers

Chainmen

Interested parties present Martin Jehonk Stanislaus Joblinski and Henry Irvine

Robert Harvey County Surveyor.

We do solemnly swear that the foregoing Plat and Field Notes are correct and the lines designated were measured by us to the best of our knowledge and ability.

Ed. K. Piasecki Chainman.

C C Myers Chainman.

Subscribed and sworn to before me, Aug 30 1900

Robert Harvey County Surveyor.

SURVEYOR'S RECORD.

West line of Section 6 Town No. 13 N., Range 9 W.

38047—TATE AND KNAL CO., Blank Book Makers, Stationers and Printers, Lincoln, Neb.

FIELD NOTES

From Station	Direction	Variation	Distance Chs.	Distance Lks.	To Station	Corners	Remarks
E	N. 3° 20' E	11° 45' E	39	57	D	U.S. ¼ sec. cor.	Found Original ¼ U.S. sec. cor. – Found mark of decayed bark of decayed post – dig hole 12"×12"×2½ ft deep – drive galvanized iron pipe 1¼" diam × 39" long deposit 8 brick – end on end in sets of 4 – brick on W. side marked ¼ U.S. 9-6-1900-R.H. Found Original pits N. & S. identified by the deposit of black ashes and sand – bore a hole 2" diam × 2 ft deep and fill with lime – Distances – N. pit 4½ ft. S. pit 4½ ft
D	N. 1° 35' W.	"	40	41	C	U.S. Tp. cor.	Found piece of decayed post 1" diam × 4" long with mark of sharpened point of post in ground – all under the plowed ground in original earth, dig hole 12"×12"×2½ ft deep – drive a square iron shaft (hollow) × 8 ft long – deposit 8 brick around shaft – end on end – in sets of 4 – N.W. brick on bottom marked 1. 6. 31. 36 – U.S. 9-6-1900 R.H. Found Witness pits N.E. S.E. S.W. & N.W. – bore a hole in center of each pit 2" diam × 2 ft deep and fill with lime. Distances from Cor. to Center of each pit to wit N.E. pit 4½ ft S.E. pit 5½ ft S.W. pit 6 ft N.W. pit 6 ft
						1st	Note The N.E. & S.E. pits found under the furrows of cultivated field the S.W. & N.W. pits found in the prairie – west of the plowed field
						2nd	Note – This cor. stands 2 15/100 chs North of the Corner claimed by W.H. Branch Co. Surveyor (Surveyors Rec. No 1 page 390) to be the original Township Corner, and agrees with the first line of furrows on the west and North line of the NW¼ of sec 6 by the first setter on NW¼ sec 6 – John Brodrick in 1880

Lines Designated	Course	Distance Chs.	Distance Lks.	Latitudes N.	Latitudes S.	Departures E.	Departures W.	Description of Tract	Acres	Description of Tract	Acres

LATITUDES, DEPARTURES, AND CLOSING — ERRORS

SURVEYOR'S RECORD.

West line of Section 6 Town 13 N., Range 9 W.

66
60
120

PLAT OF SURVEY

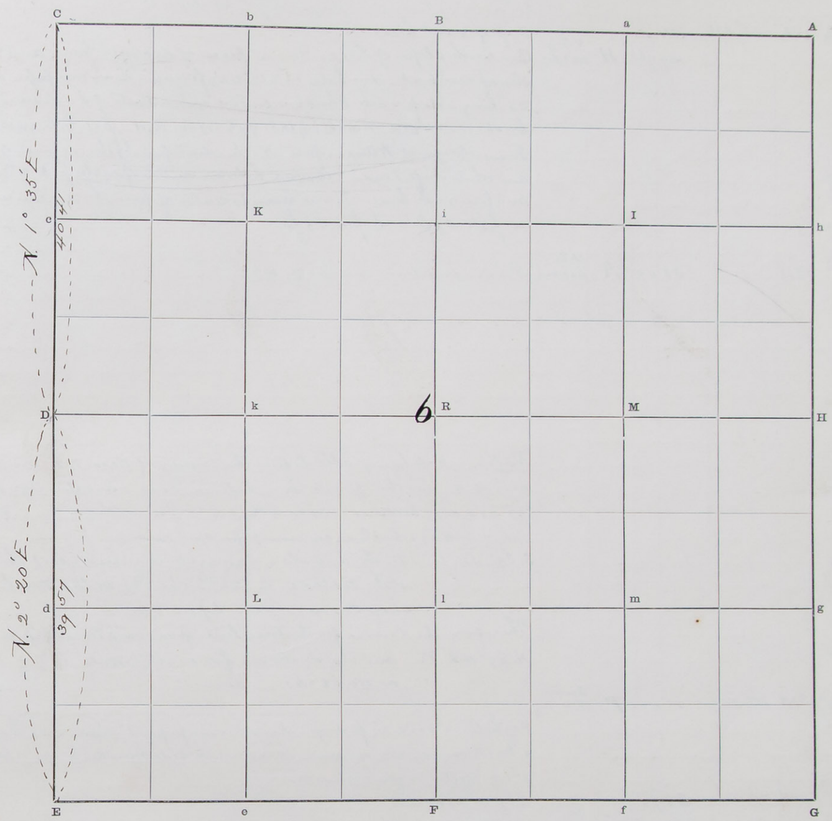

The foregoing are the correct Plat and Field Notes of a Survey made September 5th & 6th 1900 ~~in~~ West line of Section 6 Township 13 North of Range 9 West, for County Road at the request of Mike Fay & Pat. Fay & County Commissioners & by Robert Harvey County Surveyor, and Ed K. Piasecki & John H. O'Neill Chainmen

Interested parties present Mike Fay – John Gephart

Robert Harvey County Surveyor.

We do solemnly swear that the foregoing Plat and Field Notes are correct and the lines designated were measured by us to the best of our knowledge and ability.

Ed. K. Piasecki Chainman.
John H. O'Neill. Chainman.

Subscribed and sworn to before me, September 8 1900

Robert Harvey County Surveyor.

SURVEYOR'S RECORD.

Section 36 Town No. 14 N., Range 10 W.

35047—STATE JOURNAL CO., Blank Book Makers, Stationers and Printers, Lincoln, Neb.

FIELD NOTES

From Station	Direction	Variation	Distance Chs.	Distance Lks.	To Station	Corners	Remarks
C	N 0° 15' E	11° 35' E	36	71			For description see page 157 — Station "C"
							Top of sand hill
			39	96½	H	U.S. ¼ sec. cor.	On North slope of hill Found piece of decayed post and mark of the sharpened post — dig hole 12"×12"×2½ ft. deep — drive iron pipe 1¼" diam × 38" long — deposit 8 brick — end on end — in sets of 4 — around pipe — bottom brick on W. side marked ¼ U.S. 9-6-1900 — R.H. — fill hole with black soil Found Original Witness pits N. & S. identified by the deposit of black ashes and white drifted sand. Born a hole in center of each pit 2" diam × 3 ft. deep and fill with lime. From cor. to center of pits the distances are N. pit 5½ ft — S. pit 5¼ ft.
H	N. 0° 58' W	"	38	00	A	U.S. sec. cor.	For description see page 46
							Note. Not being able to find the corner of secs. 1. 2. 35 & 36 — Tps 13 and 14 N. and the ¼ sec. cor. between said secs 1 and 36 I go to the U.S. ¼ sec. cor. between secs. 2 & 35 — (For description see "Station "F" page 134 —) which is an iron pipe and run S. 89° 54' E with a solar Transit and intersect the Range line at the distance of 121.26/100 chs. & 21 lks. North of the Township. Corner Found Sept 6 (see page 156) Therefore, the course for the true line from said Township cor is N. 89° 48' W. and the distance for each ½ mile is ⅓ of 121.26 chs or 40.42 chs. — to wit
G	N. 89° 48' W	11° 35' E	40	42	F	Restore ¼ sec. cor.	Dig hole 12"×12"×2½ ft. deep — drive iron pipe 1" diam × 42" long — deposit 4 brick on end around same — brick on N. side marked ¼ — 9-7-1900 — R.H. also Melted brick or clinkers
F	" "	"	38	70			Begin descent
			40	25		Restore sec. cor.	Bottom of sink
			40	42	E	Restore sec. cor.	Dig hole 12"×12"×2 ft. deep — drive iron pipe 1" diam × 48" long — deposit 8 brick in sets of 4 — end on end — bottom brick on N.W. side marked 1. 2. 35. 36 9-7-1900 — R.H.

Latitudes, Departures, and Closing						Errors		Description of Tract	Acres	Description of Tract	Acres
Lines Designated	Course	Distance Chs.	Distance Lks.	Latitudes N.	Latitudes S.	Departures E.	Departures W.				

SURVEYOR'S RECORD.

Section 36 Town 14 N., Range 10 W.

PLAT OF SURVEY

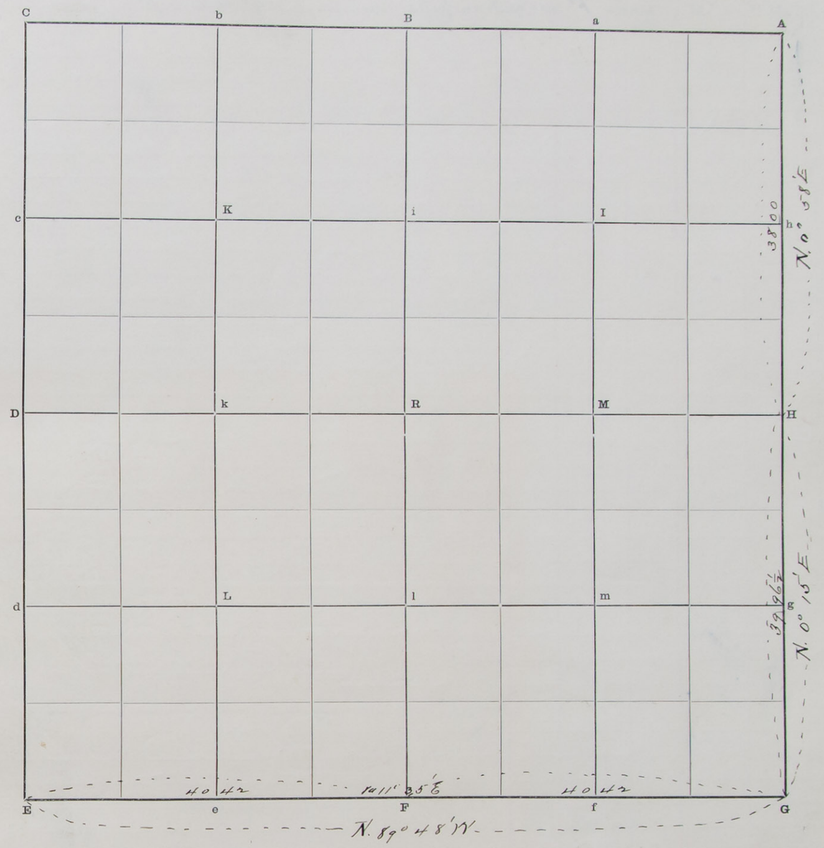

The foregoing are the correct Plat and Field Notes of a Survey made September 7th 1900 in Section 36 Township 14 North of Range 10 West, for County Road at the request of Wm & Phillip Hoffa & County Commissioners by Robert Harvey County Surveyor, and Ed K. Piasecki & John H. O'Neill Chainmen

Interested parties present Wm Hoffa Phillip Hoffa. Ward Ewer

Robert Harvey County Surveyor.

We do solemnly swear that the foregoing Plat and Field Notes are correct and the lines designated were measured by us to the best of our knowledge and ability.

Ed. K. Piasecki Chainman.

John H. O'Neill Chainman.

Subscribed and sworn to before me, September 8th 1900

Robert Harvey County Surveyor.

SURVEYOR'S RECORD.

East ½ mile between Sections 1 and 36 Town No. 14 N., Range 10 W.

35047—STATE JOURNAL CO., Blank Book Makers, Stationers and Printers, Lincoln, Neb.

FIELD NOTES

From Station	Direction	Variation	Distance Chs.	Distance Lks.	To Station	Corners	Remarks
Station C (page 156) G	N. 89° 48' W	11° 35'	40	42	F	U.S. ¼ sec cor	Iron pipe see page 134 Station "F"

Lines Designated	Course	Distance Chs.	Distance Lks.	Latitudes N.	Latitudes S.	Departures E.	Departures W.	Description of Tract	Acres	Description of Tract	Acres

LATITUDES, DEPARTURES, AND CLOSING — ERRORS

SURVEYOR'S RECORD.

East ½ mile of Section 35 Town 14 N., Range 10 W.

PLAT OF SURVEY



The foregoing are the correct Plat and Field Notes of a Survey made September 7th 1900 in Section 35 Township 14 North of Range 10 West, for Wm. and Phillip Stoffa and Gust Froman at the request of same parties by Robert Harvey County Surveyor, and Ed K Piasecki and John H. O'Neill Chainmen

Interested parties present

Robert Harvey County Surveyor.

We do solemnly swear that the foregoing Plat and Field Notes are correct and the lines designated were measured by us to the best of our knowledge and ability.

Ed. K. Piasecki Chainman.
John H. O'Neill Chainman.

Subscribed and sworn to before me, September 8 1900

Robert Harvey County Surveyor.

SURVEYOR'S RECORD.

South line of Section 7 Town No. 13 N., Range 9 W.

25047—STATE JOURNAL CO., Blank Book Makers, Stationers and Printers, Lincoln, Neb.

FIELD NOTES

From Station	Direction	Variation	Distance Chs.	Distance Lks.	To Station	Corners	Remarks
G							For description See Surveyors Record No 1 page 414
	N. 89° 55' W	11° 35' E	18 00				N. slope of hill
			28 67				N. slope of hill
			40 02		F	U.S. 1/4 sec. cor.	Found U.S. 1/4 sec. cor. point of decayed post dig hole 12"x12"x2ft dep - drive an iron "Well point" 1 1/4" diam x 28" long. deposit 4 brick on end around same. No. brick marked 1/4 U.S. 9-8-1900 - R.H. fill hole 10 ins dep - with broken crockery. set stone on S. side of pipe. Found Original witness pits E. & W. identified by the deposit of ashes & Soil. Bore a hole in center of each pit 2" diam x 18" dep and fill with lime. The distance of cor. from center of pits is E. pit 6 1/2 ft W. pit 7 ft
							notice This corner has been changed by consent.
F	N. 87° 18' W	"	44 23		E	U.S. sec. cor.	Iron Shaft. See Surveyors Record No 3 page 137

New boundary line between sec. 18 and 7 Town. 13 No. Range 9 W. By agreement.

We the undersigned owners of the following described lands, to wit:
South East quarter Sec. 7, owned by W. E. O'Neill and H. E. Dingwerth.
South west quarter Sec. 7, owned by H. E. Dingwerth and L. Lamm.
North east quarter of Sec. 18, owned by W. E. O'Neill and H. E. Dingwerth.
North west quarter Sec. 18, owned by L. Lamm and J. H. O'Neill.
all in Town. 13 R. 9 Howard Co. Nebraska.

Hereby agree and consent that the quarter corner on the north line of said Sec. 18 shall be permanently located on the right line from the north east to the northwest corners of said section, at the intersection of the half section line running north and south through said Sec. 18 and that said right line shall be the true division line between said above described lands.

Dated this 18 day of Dec, 1936.

Henry Lamm
John H. O'Neill
H. E. Dingwerth
W. E. O'Neill

Joseph Rott
County Surveyor.

Lines Designated	Course	Distance Chs.	Distance Lks.	Latitudes N.	Latitudes S.	Departures E.	Departures W.	Description of Tract	Acres	Description of Tract	Acres
Latitudes, Departures, and Closing						Errors					

SURVEYOR'S RECORD.

South line of Section 7 Town 13 N., Range 9 W.

PLAT OF SURVEY



The foregoing are the correct Plat and Field Notes of a Survey made Sept 8th 1900 ~~of~~ South line of Section 7 Township 13 North of Range 9 West, for County Road

at the request of

by Robert Harvey County Surveyor, and John H. O'Neill and Ed K. Piasecki Chainmen

Interested parties present Mrs Mary O'Neill

Robert Harvey County Surveyor.

We do solemnly swear that the foregoing Plat and Field Notes are correct and the lines designated were measured by us to the best of our knowledge and ability.

John H. O'Neill Chainman.
Ed. K. Piasecki Chainman.

Subscribed and sworn to before me, September 8 1900

Robert Harvey County Surveyor.

SURVEYOR'S RECORD.

East line of ---- Section 24 Town No. 14 N., Range 10 W.

35047—STATE JOURNAL CO., Blank Book Makers, Stationers and Printers, Lincoln, Neb.

FIELD NOTES

From Station	Direction	Variation	Distance Chs.	Distance Lks.	To Station	Corners	Remarks
A	S. 0° 5½' W	11° 45' E	5	40			Top of hill
			40	58	H	1/4 U.S. sec. cor.	Found Original Witness pits - identified by the deposit of black ashes and white sand. Bore hole 2" diam x 18" deep in center of each pit and fill with lime - A fence post stands in south pit on E. side - Equidistant and on line between center of pits dig hole 14" x 14" x 2 ft deep - drive galvanized iron pipe 1¼" diam x 38" long - Around pipe deposit 8 brick - in sets of 4 - end on end - bottom brick on W. side marked ¼ U.S. 9-25-1900. R.H. Distance of cor. from N. pit 3 ft - S. pit 3 ft.
H.	S 0° 1'-30" W	"	40	67	G	Sec. Cor.	A. Stone - Found pits N.E. S.W. & N.W. Do not look like original pits but like work of T. McNabb. Co. Surveyor.

Lines Designated	Course	Distance Chs.	Distance Lks.	Latitudes N.	Latitudes S.	Departures E.	Departures W.	Description of Tract	Acres	Description of Tract	Acres

LATITUDES, DEPARTURES, AND CLOSING — ERRORS

SURVEYOR'S RECORD.

East line of Section 24 Town 14 N., Range 10 W.

PLAT OF SURVEY



The foregoing are the correct Plat and Field Notes of a Survey made September 25 1900 East line of Section 25 Township 14 North of Range 10 West, for County Road purposes at the request of petitioners and County Commissioners by Robert Harvey County Surveyor, and Ed. K. Piasecki and W. H. Crow Chainmen

Interested parties present

Robert Harvey County Surveyor.

We do solemnly swear that the foregoing Plat and Field Notes are correct and the lines designated were measured by us to the best of our knowledge and ability.

Ed. K. Piasecki Chainman.

W. H. Crow Chainman.

Subscribed and sworn to before me, September 25 1900

W. H. Crow sworn but not subscribed

Robert Harvey County Surveyor.

SURVEYOR'S RECORD.

East line of Section 25 Town No. 14 N., Range 10 W.

35047—TATE JOURNAL CO., Blank Book Makers, Stationers and Printers, Lincoln, Neb.

FIELD NOTES

From Station	Direction	Variation	Distance Chs.	Distance Lks.	To Station	Corners	Remarks
A							A stone on south slope of hill
	S 0° 16' E	11° 45' E	10	50			Top of hill
			40	15	H	Reston 1/4 sec cor	No Original 1/4 sec cor, found
							Dig hole 14"x14"x2 ft deep - set a galvanized iron pipe 3/4" diam x
							deposit 8 brick around same in sets of 4 - end on end - bottom brick on
							W. side marked 1/4 - 9-25-1900
H	"	"	19	22			Center of Railroad track
			40	15	G	sec cor.	For description see page 46

Latitudes, Departures, and Closing						Errors		Description of Tract	Acres	Description of Tract	Acres
Lines Designated	Course	Distance Chs.	Distance Lks.	Latitudes N.	Latitudes S.	Departures E.	Departures W.				

SURVEYOR'S RECORD.

East line of Section 25 Town 14 N., Range 10 W.

PLAT OF SURVEY



The foregoing are the correct Plat and Field Notes of a Survey made September 25th 1900 in East line of Section 25 Township 14 North of Range 10 West, for County Road purposes at the request of petitioners and County Commissioners by Robert Harvey County Surveyor, and Ed K. Piasecki & W. H. Crow Chainmen

Interested parties present

Robert Harvey County Surveyor.

We do solemnly swear that the foregoing Plat and Field Notes are correct and the lines designated were measured by us to the best of our knowledge and ability.

Ed. K. Piasecki Chainman.

W. H. Crow Chainman.

Subscribed and sworn to by E. K. Piasecki before me, Sept 25 1900

W. H. Crow sworn

Robert Harvey County Surveyor.

SURVEYOR'S RECORD.

Survey of Lot ____ Section 2 Town No. 14 N., Range 10 W.

33017—TAYLOR, BYRNE CO., Blank Book Makers, Stationers and Printers, Fulton, Ills.

FIELD NOTES

From Station	Direction	Variation	Distance Chs.	Distance Lks.	To Station	Corners	Remarks
D	N.0° 34'E	11° 20'E	4	64			A Cottonwood tree
			20	23	c	1/16 cor.	A stone - Bearing trees standing and agreeing with Notes Surveyors Record No 3 page
			24	35	7		Intersect South boundary of "Right of Way" of L. & B. H. R.R. set a stone at point of intersection
			25	11½			Center of Railroad track bears N. 87° 09' E and S. 87° 09' W.
			25	89	7		Intersect North boundary of "Right of Way" of L. & B. H. R.R and set a stone at point of intersection
			34	60			Slough Course N.E.
			40	30	C	U.S. sec corner	Intersect 3 ft East of the Original West witness pit which I identify the deposit of drifted black ashes and soil. Born a hole This pit is situated at the edge of the River bank All the other witness pits N.E and S. including the Corner have been destroyed by the bank being washed away -

Note: To more definitely determine the exact point where the U.S. corner should be perpetuated I set flags on the ¼ sec cor. between secs 34 and 35 - and the 1/16 cor. and find the alignment intersects 3 ft E. of the center of said witness pit and the distance as follows - from ¼ cor to 1/16 cor 20.04 from 1/16 cor. to point of intersection 20.04 Total 40.08 Chs

Note: I now set flags on the U.S. ¼ sec cor. on the North line of sec 2. and the 1/16 cor and find the alignment intersects at Temporary cor. 3 ft east of witness pit and the Measurement is 40.10 chs.

Therefore perpetuate the sec cor. 3 ft east of the witness pit by driving on the slope of the River bank an iron pipe 1¼" diam X 9 ft long and a witness to said cor. I set a stone on North boundary of sec 2 - S. 88 W. 50 lks dist

In bottom of hole I set 5 pop bottles up side down thus

I now cause a flag to set on cor. of secs 1. 2. 35 & 36 - across the River - and run from

C	S. 87° 53'E	11° 20'E	3	63		Top post on left Bank of River - in direction of Sta "A"

I now cause a flag to be set on the center of sec 2 across the River - I run from

D	N. 83° 39'E	"	19	80		To post on left bank of River in direction of Station "R"

Survey of Fraction in N.W.¼ South of the Railroad "Right of Way"

D	N 83° 39'E	"	19	85	1	Meander Cor. on Left Bank of Souf River
1	N. 26° W	"	4	30	2	
2	N. 22° W	"	3	05	3	
3	N 6° 45' W	"	6	90	4	
4	N. 57° 45' W	"	11	66	5	
5	N 25° W	"	2	91	6	stone Intersect Railroad Right of Way -
6	S 87° 09' W	"	4	56½	7	stone On sec. line at intersection with Railroad "Right of Way"
7	S. 0 34' W		24	38	D	1/4 sec cor. To place of beginning and Contains 32.86 Acres

Survey of Railroad Right of Way

	LATITUDES, DEPARTURES, AND CLOSING					ERRORS	DESCRIPTION OF TRACT	ACRES	DESCRIPTION OF TRACT	ACRES
7	N. 87° 09'E	Va 11° 20'E	4	58	6					

Lines Designated			Chs.	Lks.			
6	N. 25° 00'E	"	1	61	7		Stone - Intersect N. bdy of Railroad Right of Way
7	S. 87° 09' W	"	3	85	7		Stone - at intersecting of N. line of Right of Way on sec line
7	S. 0° 34' W	"	1	51½	7		Stone on South boundary of Right of Way on sec line
7	N. 87° 09' E	"	4	56½	6		To place of beginning and Contains 76/100 Acres

Survey of fraction North of Railroad Right of Way

7	N. 25° 00' W	"	1	44	8		
8	N 1° 30' E	"	2	85	9		
9	N 16° 15' W	"	3	20	10		
10	N 16° 30' E	"	2	70	11		
11	N 7° 45 E	"	4	23	12		Int. Decline
12	N 87° 23' W	"	3	63	C		U.S. Sec Cor
C	S. 0 34' W	"	14	41	7		Stone On N. bdy of R. Right of Way
7	N 87° 09' E	"	3	85	7		Stone - To place of beginning and Contains 4.94 acres

Total area		
Fract. S. of R.R.	32.86	a
" N. of R.R.	4.94	"
	37.80	a
Right of Way	0.76	a
Total	38.56	a

SURVEYOR'S RECORD.

Survey of Lot ____ Section 2 Town 14 N., Range 10 W.

PLAT OF SURVEY

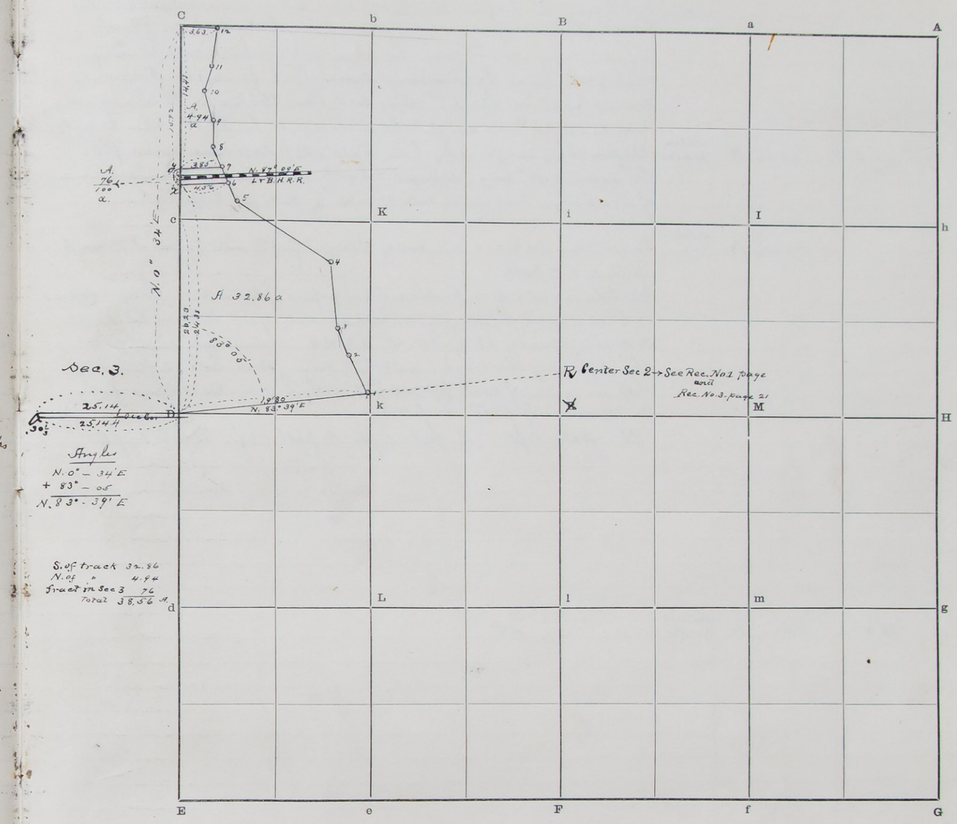

The foregoing are the correct Plat and Field Notes of a Survey made October 4.5.6 1900

in ____ Section 2 Township 14 North of Range 10 West,

for Joseph Slotsky

at the request of Same

by Robert Harvey County Surveyor, and Ed. K. Piasecki Chainmen

William Henry Ammon Chainmen

Interested parties present

Robert Harvey County Surveyor.

We do solemnly swear that the foregoing Plat and Field Notes are correct and the lines designated were measured by us to the best of our knowledge and ability.

Ed. K. Piasecki Chainman.

× William Henry Ammon Chainman.

Subscribed and sworn to before me, October 6 1900

Robert Harvey County Surveyor.

SURVEYOR'S RECORD.

Section 34 Town No. 13 N., Range 10 W.

33047—STATE JOURNAL CO., Blank Book Makers, Stationers and Printers, Lincoln, Neb.

FIELD NOTES

From Station	Direction	Variation	Distance Chs.	Distance Lks.	To Station	Corners	Remarks
						Note	Not being able to find the 1/4 sec cor. between secs. 34 & 35 - the location for same being on top of a sand hill which has been greatly defaced during recent years by plowing & by the winds I therefore restore the same by running direct line from the corner of secs. 34 & 35 on the 3rd Standard Parallel North to the corner of secs 26. 27. 34 & 35 and find the distance to be 80.25 chs. Towit
G	N 0° 39' E	12° 30' E	40	12½	H	Restore 1/4 sec cor	- Restore the 1/4 sec. cor. - dig hole 12"x12"x2½ ft deep - drive iron pipe 1¼" diam x 40" long - deposit 8 brick around pipe - end on end in set of 4's - bottom brick on W. side marked "1/4 R.H. - 10-8-1900"
See page 128 G	N 0° 39' E	12° 30' E	40	12½	H	Restore 1/4 sec cor	
H	" "	"	40	12½	A	U.S. Sec Corner	Found Original U.S. sec. cor. end of decayed post and Original Witness pits N. E. S & W. Dig hole 12"x12"x2 ft deep - drive iron pipe 1¼" diam x long - deposit 12 brick around pipe - (end on end - in sets of 4) bottom brick on N.W. side Marked 26. 27. 34. 35 U.S. R.H. - Witness pits identified by the deposit of black ashes and white sand - Bore hole 2" diam x 2 ft. deep in center of each pit and fill with lime - Distance from Cor. to center of pits - as follows N. pit 6 ft E. pit 5 ft S. pit 7½ ft. W. pit 8½ ft
page 128 D	East	13° 50' E	80	20	H	Restored sec cor	

Latitudes, Departures, and Closing						Errors		Description of Tract	Acres	Description of Tract	Acres
Lines Designated	Course	Distance Chs.	Distance Lks.	Latitudes N.	Latitudes S.	Departures E.	Departures W.				

SURVEYOR'S RECORD.

Section 34 Town 13 N., Range 10 W.

PLAT OF SURVEY



The foregoing are the correct Plat and Field Notes of a Survey made October 8 1900

in Section 34 Township 13 North of Range 10 West,

for Kenneth McDonald

at the request of same

by Robert Harvey County Surveyor, and Ed. K. Piasecki & Frank Thompson

Chainmen

Interested parties present

Robert Harvey County Surveyor.

We do solemnly swear that the foregoing Plat and Field Notes are correct and the lines designated were measured by us to the best of our knowledge and ability.

Ed. K. Piasecki Chainman.

Frank Thompson Chainman.

Subscribed and sworn to before me, Nov 9 1900

Robert Harvey County Surveyor.

SURVEYOR'S RECORD.

Section 27 Town No. 13 N., Range 10 W.

35047—STATE JOURNAL CO., Blank Book Makers, Stationers and Printers, Lincoln, Neb.

FIELD NOTES

From Station	Direction	Variation	Distance Chs.	Distance Lks.	To Station	Corners	Remarks
G	N 0° 20' W	12° 30' E	40	07	H	U.S. 1/4 sec cor.	Found point of Original post and Original witness pits N. and S. Dig hole 14"×14"×2 ft deep – drive iron pipe 1¼" diam × 32" long – deposit 8 brick around pipe – end on end in sets of 4 – lower brick on W. side Marked ¼ U.S. – 10-9-1900 R.H. – Original pits identified by the deposit of ashes and white sand – Bore hole 2" diam × 2 ft deep in center of each pit and fill with lime – Distance of center of pits from cor. is N. pit 7 ft – S. pit 6 ft
H	N 0° 25' W	"	40	30	A found	U.S. sec corner	Found Original witness pits N. E. S. and W. identified by the deposit of black ashes and white sand – Bore hole in center of each pit 2" diam × 2 ft deep and fill with lime – At intersection of straight lines between center of opposite pits – dig hole 16"×16"×30" deep – drive iron pipe 1¼" diam × 46" long – deposit 12 brick around pipe in (sets of 4 end on end) – lower brick on N.W. side Marked 22.23 26.27 U.S. 10-9-1900 – Distance from cor. to center of pits are N. pit 6½ ft – E. pit 8½ ft S. pit 6½ W. pit 5 ft
E	North	12° 30' E	40	12	D	1/4 U.S. sec cor.	Found Original U.S. 1/4 sec cor. – point of decayed post and original witness pits Dig hole 12"×12"×2½ ft deep – drive iron pipe 1¼" diam × 41" long – deposit 12 brick around pipe – (end on end in sets of 4) bottom brick on W. side marked ¼ U.S. 10-11-1900 – R.H. Original witness pits identified by the deposit of black ashes and white sand – Bore hole 2" diam × 2 ft deep in center of each pit and fill – N. hole with lime – S. hole with pulverized red brick – Distance of center of pits from cor. is N. pit 6½ ft – S. pit 5½ ft.
D	N 0° 5' E	"	40	12	C	U.S. sec corner	Found Original U.S. sec. cor. – point of decayed post and a small stone 6 ins. North. Original pits N. E. S. and W. Dig hole 12"×12"×2 ft deep – drive iron pipe 1¼" diam × 56" long – deposit 8 brick round pipe – (end on end in sets of 4) N.W. brick on bottom Marked 21.22.27.28 U.S. 10-11-1900 – R.H. set stone along side – Original pits identified by the deposit of black ashes and white sand – Bore hole in center of each pit 2" diam × 18" deep and fill with lime – Distance from center of of pits to cor. is – N. pit 5½ ft E. pit 6½ ft S. pit 5 ft. W. pit 6½ ft
						Note	This cor. was declared obliterated by wind storms excavating a pit about 10 chs long 2 chs. wide and 3 ft deep – covering the land about 3 ft deep on West side The cor. was found by removing this sand requiring the work of 4 men and 1 span of mules with scraper for 1 day –
C	S. 89° 29' E	12° 30' E	40	32	B	U.S. 1/4 sec. cor.	Found Original U.S. 1/4 sec. cor. point of decayed post – and Original witness pits E & W Dig hole 14"×14"×2½ ft deep – drive iron pipe 1¼" diam × 38" long – deposit 12 brick around pipe – (end on end in sets of 4) bottom brick on N. side Marked ¼ U.S. 10-11-1900 – R.H. Original pits identified by the deposit of black ashes Bore hole in center of each pit 2" diam × 18" deep and fill E. hole with lime and West hole with brick dust – Distance of center of pits from cor. E pit 7½ ft W. pit 5¾ ft
B	West	"	39	99	A	U.S. sec cor.	

Latitudes, Departures, and Closing						Errors		Description of Tract	Acres	Description of Tract	Acres
Lines Designated	Course	Distance Chs.	Distance Lks.	Latitudes N.	Latitudes S.	Departures E.	Departures W.				

SURVEYOR'S RECORD.

Section 27 Town 13 N., Range 10 W.

PLAT OF SURVEY



The foregoing are the correct Plat and Field Notes of a Survey made October 9–10 and 11th 1900

in Section 34 Township 13 North of Range 10 West,

for Kenneth McDonald

at the request of same

by Robert Harvey County Surveyor, and Ed K. Piasecki and

Chainmen

Interested parties present

Robert Harvey County Surveyor.

We do solemnly swear that the foregoing Plat and Field Notes are correct and the lines designated were measured by us to the best of our knowledge and ability.

Ed. K. Piasecki Chainman.

Frank Thomson Chainman.

Subscribed and sworn to before me, 9th day of Nov 1900

Robert Harvey County Surveyor.

SURVEYOR'S RECORD.

" Section 21 Town No. 13 N., Range 10 W.

32047—STATE JOURNAL CO., Blank Book Makers, Stationers and Printers, Lincoln, Neb.

FIELD NOTES

From Station	Direction	Variation	Distance Chs.	Distance Lks.	To Station	Corners	Remarks
G	N 0 25' E	12° 30' E	40	32	H	U.S. 1/4 sec. Cor.	The Original 1/4 U.S. sec Cor. Find mark (7"x7") of square hole dug to set original post filled with dark soil - In Center drive iron pipe long dig hole 16"x16"x 2 ft deep around same - and deposit 16 brick (in sets of 4 end on end) flat brick on bottom marked 1/4 U.S. 10-11-1900 - R.H. Find original witness pits N and S. of cor. identified by the deposit of drifted ashes and sand. Bore a hole in center of each pit 2" diam x 4" deep and fill N. hole with lime and South hole with pulverized brick. Distance of center of pits from to cor. N. pit - 6 1/2 ft - S. pit - 5 1/2 ft
H	N. 0° 20' E	"	43	94	A	Sec. Cor.	Iron pipe 1 1/4" diam x 73" long dig hole 16"x16"x3 ft. deep - and deposit 16 brick in sets of 4 end on end around same - N. brick on bottom marked 15-16-21-22. 11-8-94 R.H. - Note 1 - This Cor. is in deep "blowout" - Original destroyed by wind storm Note 2 - This Cor. is re-established after running the North boundary of secs 21 and 22 and South half mile between secs 15 & 16 and after proper investigation and careful diminishing of the method of how the north line of secs. 22. 21. and 20 were originally established
C							The Original U.S. sec cor - Find the point of decayed post - dig hole in place of same - 16"x16"x2 ft. deep and drive iron well point 1 1/4" diam x 30" long - deposit around same 8 brick (in sets of 4 end on end) N.W. brick on bottom marked 5-16-17-20-21 - U.S. R.H. Find original witness pits N.E. S and W. identified by deposit of drifted ashes and soil - Bore a hole in center of each pit 2" diam x 18" deep and fill with lime Distance from Center of pits to Cor. N. pit 6 ft. E. pit 5 1/2 ft. S. pit 6 ft. W. pit 7 1/2 ft
	S. 0° 16' E	"	43	58	D	U.S. 1/4 sec Cor	The Original U.S. 1/4 sec. Cor. - Find original witness pits N and S. identified by the deposit of drifted black ashes and soil. Bore a hole in center of each pit 2" diam x 2 ft deep and fill with lime - Equidistant between Center of pits, dig hole 16"x16"x2 ft. deep - and drive an iron pipe 1 1/4" diam x 41" long - deposit 12 brick around pipe (in sets of 4 end on end) N. brick on bottom marked 1/4 U.S. 10.12-1900 - R.H. fill hole with lime and earth in bottom yellow clay on top - Distance of Cor. from Center of pits N. pit - 6 ft - S. pit - 6 ft.
D	S 0° 13.30" E	"	26	20			Top of sand knoll
			40	24	E	U.S. sec. Cor.	The Original U.S. sec. cor. Find original witness pits N.E. S and W. identified by the deposit of drifted sand and black ashes. Bore a hole in Center of each pit 2" diam x 2 ft deep and fill with lime. At intersection of straight lines between center of pits - dig a hole 14"x14"x3 ft. deep - Set an iron shaft 1" diam x 42" long - with a "knuckle" or lowerend - deposit 2 broken iron kettle - inside of same set 12 brick around shaft - (in sets of 4 end on end) N.W. brick on bottom marked 20.21.28.29. U.S. R.H. on top of shaft set a stone 14"x8"x8" - Distance of Cor. from Center of pits N. pit - 5 1/2 ft - E. pit 6 1/2 ft - S. pit - 4 ft - W. pit - 5 ft. This Cor. is nearest of W. slope of sand knoll
E	N. 89° 51' E	"	0	75			Top of sand knoll.
			39	74 1/2	F	Boston 1/4 sec. Cor.	No Cor. found - Boston 1/4 sec cor. dig hole 16"x16"x3 ft - drive an iron well point 2" diam x 39" long - deposit 8 brick on end around same - N. brick on bottom marked 1/4 10-13-1900 R.H. set stone on top. This Cor. is on W. slope of hill
F	" "	"	0	50			Top of sand hill.
			39	74 1/2	G	U.S. sec cor.	See page 164 Sta. "C"
Nov. 8 1900 C	N. 89° 34' 30" E	"	20	09	b	1/16 cor. sec. cor.	Dig hole 16"x16"x2 ft. deep - drive iron rod 5/8"x5/8"x35" long - with an "eye" or loop on lower end deposit 8 brick (end on end in sets of 4) N. brick on bottom Marked 1/16 R.H. dig pits 10"x10"x16" N.E. S.W.
b	" "	"	20	09	B	U.S. 1/4 sec. cor.	The Original U.S. 1/4 sec. cor. - Find end of decayed post - in place of same - dig hole 12"x12"x2 ft. deep and drive iron pipe 1" diam x long deposit 12 brick around same (in sets of 4 end on end) N. brick on bottom marked 1/4 U.S. 11-8-1900 - R.H. Find original pits E. and W. identified by the deposit of drifted ashes and black ashes - Bore hole in Center of each pit - 2" diam x 2 ft deep and fill with lime - Distance from Cor. to Center of pits E. pit - 5 3/4 ft - W. pit - 5 3/4 ft -

LATITUDES, DEPARTURES, AND CLOSING

Lines Designated	Course	Distance Chs.	Distance Lks.	Latitudes N.	Departures E.	Errors	Description of Tract	Acres	Description of Tract	Acres
B. N. 89° 34' 30" E	"	40	10	A			U.S.			
Subdivision of Section 21										
B S. 0° 13' E.	12° 30' E	44	06	R			Center of sec 21			
R " "	"	40	28	F			1/4 sec Cor.			
H. G. 89° 48' W	"	40	44	R			Center of sec 21 - Dig hole 16"x16"x2 1/2 ft. deep - drive an iron pipe 1 1/4" diam x 53" long deposit 8 brick (end on end in sets of 4) bottom brick on N. side marked "Center" R.H.			
R. " "	"	20	05	K			1/16 Cor. Dig hole 14"x14"x2 ft. deep - drive iron pipe 1 1/4" diam x 39" long - deposit 8 brick (end on end in sets of 4) bottom brick on N. side marked 1/16 R.H. dig pits 16"x16"x12" deep 3 ft - E & W. of Cor.			
K " "	"	20	05	D			1/4 sec.			
K N 0 24' W	"	43	82	b			1/16 cor			

Section 21 Town 13 N., Range 10 W.

PLAT OF SURVEY



The foregoing are the correct Plat and Field Notes of a Survey made October 11th 12th 13th & Nov 8 & 9 1900

in Section 21 Township 13 North of Range 10 West,

for

at the request of Kenneth McDonald

by Robert Harry County Surveyor, and Ed K. Piasecki and

Chainmen

Interested parties present

County Surveyor.

We do solemnly swear that the foregoing Plat and Field Notes are correct and the lines designated were measured by us to the best of our knowledge and ability.

Ed. K. Piasecki Chainman.

Frank Thomson Chainman.

Subscribed and sworn to before me, Nov 9 1900

Robert Harry County Surveyor.

SURVEYOR'S RECORD.

Section 9 Town No. 16 N., Range 10 W.

35047—STATE JOURNAL CO., Blank Book Makers, Stationers and Printers, Lincoln, Neb.

FIELD NOTES

From Station	Direction	Variation	Distance Chs.	Distance Lks.	To Station	Corners	Remarks
A	N. 89° 51' W	11° 42' E	9	10			Ravine Course S.E.
			38	61½	B	Restore 1/4 sec cor	I search for the Original ¼ U.S. cor. 1¼ days. not finding it I restore said cor Equidistant and on line between the respective sec cors.
							Set a stone 8"x8"x38" long – 30 inches in the ground for ¼ sec cor between secs 4 & 9
B	"	"	4	87			Large Ravine Course S.
		"	25	68			Ravine Course S.
		"	38	61½	C	U.S. sec cor.	For description see page 107
A	South	11° 30' E	40	01	H	U.S. ¼ sec cor	The Original ¼ sec cor. Found piece of decayed wood – deposit a 2 inch cast iron pump cylinder with – with a rim 4" inches diameter – cap on lower end.
							Found Original witness pits N and S. of cor
H	"	11° 33' E	40	05	G	U.S. sec. Cor.	For description see page 111
G	N. 89° 22' W	11° 15' E	29	40			Drain course S.
			38	61½	F	Restore 1/4 sec cor	After diligent search I do not find the Original ¼ sec. cor. I therefore restore said ¼ sec. cor. equidistant and on line. drive an iron pipe 1" diam x 70" long with small pipe along side
F	"	"	3	15			Ravine course S.W.
			7	65			Ravine course S.E.
			17	80			Top of ridge bears N & S
			37	40			Large ravine course S.E.
			38	15	E	sec cor.	Iron bar. 10 lks N.E. of foot of bank
E	North	11° 50' E	0	70			Large ravine
			40	07	D	1/4 U.S. sec. cor.	For description see page 7
D	S. 89° 08' E	11° 15' E	20	85			Ravine course S.
			39	02	R	Center sec 9	
R	"		7	78			Center of ravine course
			38	68	H	U.S. ¼ sec cor.	
F	N. 0° 4' E	"	9	00			Ravine course O.W.
			40	06	R	Center sec 9	Set an iron shaft 1¼" diam x 51" long with a casting on lower end 4 ft in ground.
R	"	"	10	80			Large ravine course S.E.
			39	05	B	¼ sec. cor.	

Lines Designated	Course	Distance Chs.	Distance Lks.	Latitudes N.	Latitudes S.	Departures E.	Departures W.	Description of Tract	Acres	Description of Tract	Acres

LATITUDES, DEPARTURES, AND CLOSING — ERRORS

SURVEYOR'S RECORD.

Section 9 Town 16 N., Range 10 W.

PLAT OF SURVEY



The foregoing are the correct Plat and Field Notes of a Survey made October 16, 17 & 18 1900

in Section 9 Township 16 North of Range 10 West,

for C. A. Anderson, H. C. Hansen Jacobsen

at the request of Same

by Robert Harvey County Surveyor, and Ed. K. Piasecki & William Ludwig

Chainmen

Interested parties present

Robert Harvey County Surveyor.

We do solemnly swear that the foregoing Plat and Field Notes are correct and the lines designated were measured by us to the best of our knowledge and ability.

Ed. K. Piasecki Chainman.

William Ludwig Chainman.

Subscribed and sworn to E. K. Piasecki before me, October 18 1900

William Ludwig sworn

Robert Harvey County Surveyor.

SURVEYOR'S RECORD.

Fractional strip off N. side of S.E. ¼ of Section 3 Town No. 14 N., Range 10 W.

23047—LATE JOURNAL CO., Blank Book Makers, Stationers and Printers, Lincoln, Neb.

FIELD NOTES

From Station	Direction	Variation	Distance Chs.	Distance Lks.	To Station	Corners	Remarks
1/4 sec. cor. H	W.						
			25	14	1		
1	S.			30⅓	2		
2		E	25	14	3		Intersect line between sec 2 & 3
3	N			30⅓	H	1/4 sec. corner	on sec. line to place of beginning and contains 70/100 Acres

Lines Designated	Course	Distance Chs.	Distance Lks.	Latitudes N.	Latitudes S.	Departures E.	Departures W.	Errors	Description of Tract	Acres	Description of Tract	Acres

SURVEYOR'S RECORD.

Fractional strip off N. side of S.E. ¼ of Section 3 Town 14 N., Range 10 W.

PLAT OF SURVEY

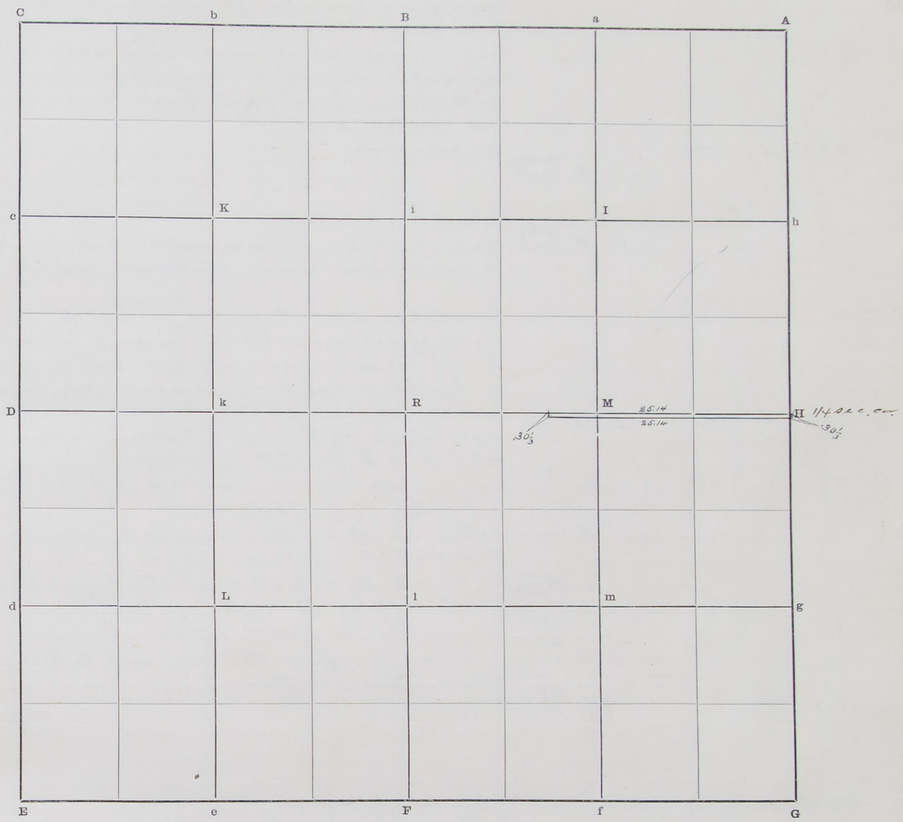

The foregoing are the correct Plat and Field Notes of a Survey made October 15 1900 in fract strip off N. side SE¼ of Section 2 Township 14 North of Range 10 West, for Joseph Slobodny at the request of same by Robert Harvey County Surveyor, and Ed. K. Piasecki & R. Harvey Chainmen

Interested parties present

Robert Harvey County Surveyor.

We do solemnly swear that the foregoing Plat and Field Notes are correct and the lines designated were measured by us to the best of our knowledge and ability.

Ed. K. Piasecki Chainman.

R. Harvey Chainman.

Subscribed and sworn to before me, October 15 1900

Robert Harvey County Surveyor.

SURVEYOR'S RECORD.

Section 26 Town No. 15 N., Range 10 W.

33047—STATE JOURNAL CO., Blank Book Makers, Stationers and Printers, Lincoln, Neb.

FIELD NOTES

From Station	Direction	Variation	Distance Chs.	Distance Lks.	To Station	Corners	Remarks
D							Found original U.S. 1/4 sec. cor. price of decayed Red Willow post. Original witness pits N & S on placing post. dig hole 12"x12"x2ft deep - drive iron pipe 1½" diam x 3ft long - deposit 8 brick end on end in sets of 4 - lower brick on W. side marked ¼ U.S. 10.24. 1900 - R.H. Original witness pits identified by the deposit of black ashes & soil: Bore hole in center of each pit 2" diam x 2ft deep & fill with lime. Distance from center of each pit to post. N. pit 6½ ft - S. pit 7 ft
	S. 89° 36' E	11° 48' E	9	60			slough course N.
			40	15	R	Center of sec 26.	
R.	"	"	32	50			Center of lake bears N and S.
			39	84	H	U.S. 1/4 sec. Cor.	Found U.S. 1/4 sec. cor. a stone as per survey of line between Secs 25 & 26 by order of the Hon. Secretary of the Interior" dated July 1892
F							Found Red Cedar stake with stone coal along side 1ft deep. - In placing same dig hole 2ft deep - deposit a hollow cast iron pump head - with a spout turned to the north. inside drive an iron pipe 1½" diam x 34" long. deposit 4 brick on end - lower brick on N. side marked ¼ U.S. 10-24-1900 R.H. Found Original witness pits E & W. identified by the deposit of ashes & soil - Bore a hole 2" diam x 18" deep in center of each pit and fill with lime - Distance from center of pits to post - E. pit 6½ ft. W. pit 6½ ft
	N.	11° 48' E	19	91	l	1/16 Cor.	Drive iron pipe 3/4" diam x " long - deposit 4 brick around same - lower brick on W. side marked 1/16
l	"	"	19	91	R	Center sec 26	Dig hole 16"x16"x2ft deep - drive iron pipe 1½" diam x 3ft long - deposit 8 brick around same (cedar end in sets of 4)
							Note This cor. is 21½ lks North of the Original Center of sec 26 established by Robert Harry County Surveyor January 4th 1873 - See Surveyors Record No 1 page 50 - for reason of same. See Note below.
R	"	"	40	23½	B	U.S. 1/4 sec. Cor.	Found East pit - 7 ft east of line. identified by the black deposit of ashes. soil & decayed vegetation
C	N 89° 47' E				M.C.	U.S. Meander Corner	On Left Bank of Soup River
b.	~~S 89° 54½' E~~	11° 48' E	25	55			Top of Bank and descend
			33	16			Drive a gas pipe 1½" diam x 59" long
			33	35			Edge of River bank of S. Soup River water 2½ ft deep

Note II The center of sec 26 was established by Robert Harry County Surveyor. January 2nd 1873 at the intersection of the N. and S. E. and W. quarter lines. The 1/4 U.S. sec. cor. established by the U.S. Deputy Surveyor. between secs 25 & 26 in 1867 was first seen by me in June 1871 - having marked post Mound of earth with pits N. & S. and Cottonwood trees East and S.E. properly marked for witness trees. This was not recovered by the Deputy as shown by his Notes of the Original Government survey. This I did not know at the time of the survey of sec 26 - to wit - January 2nd 1873 - The County Not having obtained a copy of the Original Field Notes.
On application for the survey of an Island in Soup River in S.W. sec 25 by the Union Pacific R.R. Co'ny. to the Hon "Secy of the Interior" said survey was ordered in July 1892. I resurveyed the line between secs 25 & 26 establishing the 1/4 sec. cor. by proportionate measurement - for further particulars of said survey see Notes of same as returned and approved by the Hon. Secretary.
The above is the reason for resurvey of said sec 26 and relocation of the Center of same.

Note III. The 1/4 sec cor. established but not recorded as above described bears S. W. 1 lks dist. from the 1/4 U.S. sec cor and contains a stone 6 by 6 by 2½

Robert Harry
Co Surveyor

LATITUDES, DEPARTURES, AND CLOSING

Lines Designated	Course	Distance Chs.	Distance Lks.	Latitudes N.	Latitudes S.	Departures E.	Departures W.	Errors	Description of Tract	Acres	Description of Tract	Acres

SURVEYOR'S RECORD.

Section 26 Town 15 N., Range 10 W.

PLAT OF SURVEY

The foregoing are the correct Plat and Field Notes of a Survey made October 24. 25 & 26 1900

in Section 26 Township 15 North of Range 10 West,

for John Doine

at the request of same

by Robert Harry County Surveyor, and Ed K Pierecki & William H. Ammon Chainmen

Interested parties present John Doine Meser

Robert Harry County Surveyor.

We do solemnly swear that the foregoing Plat and Field Notes are correct and the lines designated were measured by us to the best of our knowledge and ability.

Ed. K. Pierecki Chainman.

William H. Ammon Chainman.

Subscribed and sworn to before me, Oct 26 1900

Robert Harry County Surveyor.

SURVEYOR'S RECORD.

Section 35 Town No. 15 N., Range 10 W.

35047—STATE JOURNAL CO., Blank Book Makers, Stationers and Printers, Lincoln, Neb.

FIELD NOTES

From Station	Direction	Variation	Distance Chs.	Distance Lks.	To Station	Corners	Remarks
see page 168 B	S. 0° 02' E	11°	6	40			Slough course N.E.
			40	07½	R	center sec 35	
R	" "	"	27	45	X	N.C.	Intersect left bank of Loup Rim, drive ash post
D							Found Original U.S. ¼ sec cor. – Red cedar stake & Original witness pits N & S In place of red cedar stake dig hole 16"x16"x2 ft deep – drive iron pipe 1¼" diam x 49" long – deposit 8 brick around same. (end on end in sits of 4) lower brick on W. side Marked ¼ U.S. 10-26-1900 – R.H. – Found Original witness pits and identified by the deposit of black ashes, soil and decayed vegetation – Bore a hole 2" diam x 18" deep and fill with lime – Distance of center of pits from post N. pit 6½ ft S. pit 7 ft
	East	11° 48' E	22	55			Slough – water in hole bears N & S
			30	25			Original sand ridge – blown away – now a hole
			33	25			Slough or Drain Course N.E.
			39	67	R	center sec 35	Found Mark of Original post – decayed pieces of oak wood. ~~dig hole 11"x16"x2 ft~~ drive iron pipe (galvanized) 1¼" diam x 60" long – 3 pieces of brick along side – stone on South side

Latitudes, Departures, and Closing						Errors		Description of Tract	Acres	Description of Tract	Acres
Lines Designated	Course	Distance Chs.	Distance Lks.	Latitudes N.	Latitudes S.	Departures E.	Departures W.				

SURVEYOR'S RECORD.

Section 35 Town 15 N., Range 10 W.

PLAT OF SURVEY

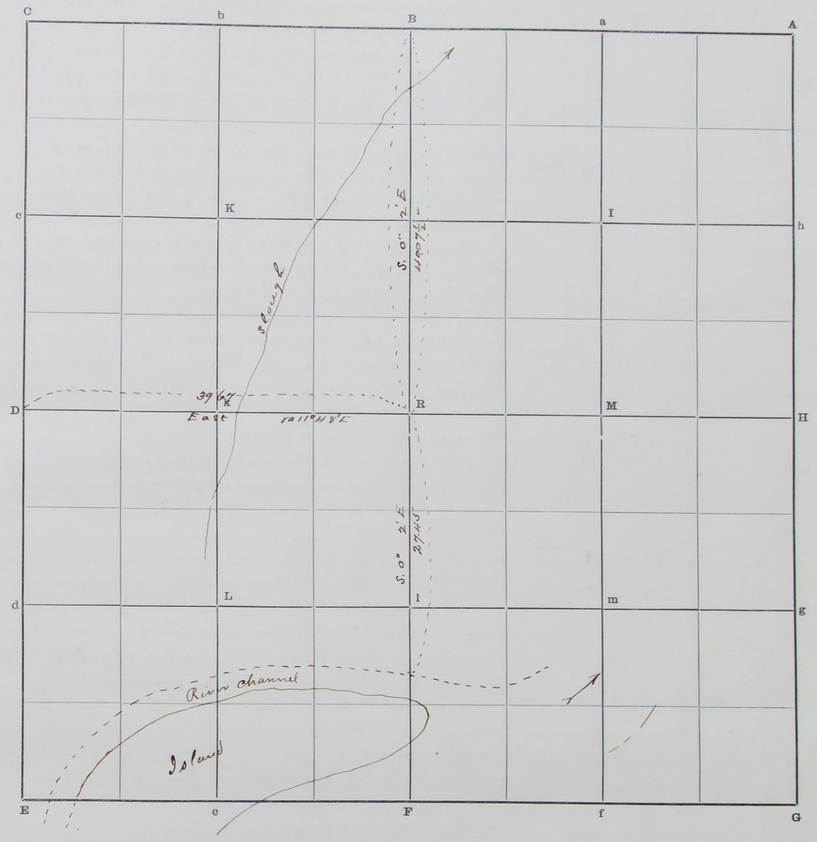

The foregoing are the correct Plat and Field Notes of a Survey made October 26 1900 in Section 35 Township 15 North of Range 10 West, for John Irvine at the request of John Irvine by Robert Harvey County Surveyor, and Ed K. Piasecki & William Henry Ammon Chainmen

Interested parties present John Irvine

Robert Harvey County Surveyor.

We do solemnly swear that the foregoing Plat and Field Notes are correct and the lines designated were measured by us to the best of our knowledge and ability.

William H. Ammon Chainman.

Ed. K. Piasecki. Chainman.

Subscribed and sworn to before me, Oct 26 1900

Robert Harvey County Surveyor.

SURVEYOR'S RECORD.

Section 15 Town No. 15 N., Range 10 W.

33047—TATE BOURNAL CO., Blank Book Makers, Stationers and Binders, Lincoln, Neb.

FIELD NOTES

From Station	Direction	Variation	Distance Chs.	Distance Lks.	To Station	Corners	Remarks
C							Found Original U.S. sec. cor. has 2 white line stones about 6" long, decayed stake; dig hole 2 ft deep - drive cor. iron pipe 1½" diam. x 6 ft long - deposit 8 brick (end on end in sets of 4) N.W. brick on bottom marked 9-10-15-16. 10-20-1900-U.S. R.H. Found Original witness pits N.E. S & W. identified by the deposit of black ashes and dark soil - Bore a hole in center of each pit 2" diam x 18" deep and fill with line - Distance from Cor. to center of pits to wit: N. pit 6½ ft. E. pit 5½ ft. S. pit 6½ ft. W. pit 5½ ft
	S.0° 38' E	11° 35' E	20 00		C	1/16 Cor.	Found a stone - dig hole 13"x12"x2 ft deep - drive iron pipe 1" diam x 45" long - deposit 8 brick - end on end in sets of 4) bottom brick on W. side marked ¼ R.H. stone on top
C	"	"	"	20 00	D	U.S. ¼ sec. Cor.	Found Original ¼ U.S. sec. cor. pieces of decayed Red Willow post and a stone along side - In place of same dig hole 12" x 12" x 2 ft deep - drive iron pipe 1¼" diam x 4 ft long - deposit 8 brick - end on end in sets of 4 around same - bottom brick on W. side marked ¼ U.S. 10-20-1900 RH Found Original witness pits N & S. identified by the dark deposit of ashes and soil - Bore a hole 2" diam x 18" deep in center of each pit and fill with lime - Distance from Cor. to center of pits to wit N. pit 6½ ft S. pit 6½ ft
D	"	"	"	20 05	d	1/16 Cor.	No cor. found. dig hole 12"x12"x2 ft deep - drive iron pipe 1¼" diam x 59" long - deposit 8 brick (end on end in sets of 4) around same - bottom brick on W. side marked ¼ RH
d	"	"	"	18 45	X	Witness Cor.	Dig hole 2 ft deep - drive iron pipe 1" diam x long - deposit 8 brick - end on end in sets of 4) bottom brick on W. side marked W.C. 11.3.1900. R.H.
				19 50			Drive post in sand
				19 95	y		Intersect River bank at water edge
C	E			38 41	B		Found stone and decayed stake - dig hole 16"x16"x2 ft deep - drive iron pipe 1½" diam x 3½ long - deposit 8 brick - (end on end in sets of 4) around same - bottom brick on W. side marked ¼ - stone on top - This corner is in a ravine course A.
B	"	"	"	8 50			Ravine course S.
				38 46	A	U.S. sec. Cor.	Found stone - dig hole 12"x12"x18" deep - drive iron pipe 1" diam x 46" long - deposit 8 brick - (in sets of 4 end on end) around same - N.W. brick on bottom - marked 10.11 14.15 - U.S. on end - R.H. - Stone on top - Found Original witness pits N. and E. identified by the deposit of black ashes and dark soil - bore a hole in center of each pit 2" diam x 18" deep and fill with lime - Distance N. pit 7 ft - W. pit 7 ft - The East & S pits are so mutilated as to be uncertain of their exact location.
A	S.1° 48' W	11° 55' E	40 26		H		Found cor. marked by pieces of brick in what looks like original pit 6 lks South - also Found cor. marked with pieces of brick 7 lks N.E. - The point 6 lks north of S. mark is at intersection of E & W. quarter line through sec 15 - and on line with U.S. ¼ cor at D and 1/16 cor. at "k" which is a stone (Survey Record 1 page 124) also at intersection of E. & W. quarter line drawn from center of sec 14 West through 1/16 cor. a stone at "k" I therefore establish or perpetuate this ¼ sec. cor. at the point of intersection dig hole 16"x16"x2 ft deep - drive iron pipe 1" diam x 48" long - deposit 8 brick - end on end in sets of 4) around same, bottom brick on W. side marked ¼ R.H.
							A telemond bearing bearing N. 66° 12' E - 76 lks distant
H	"	"	"	36 00			Center of Mill race - dug in 1877 - bears E. & W.
				37 85	X	Witness corner	Dig hole 16"x16"x2 ft deep - drive iron pipe diam x long - deposit 8 brick - in sets of 4 (end on end) W. brick on bottom marked W.C. for Witness cor.
				38 85	y		Intersect River bank - drive oak post
D	N.89° 59' E	"		18 55			Ravine course D.E.
k	"	"		18.77	k	1/16 cor.	A stone see Record No 1 page 124
					R	Center of sec. 15	

LATITUDES, DEPARTURES, AND CLOSING ERRORS

Lines Designated	Course	Distance Chs.	Distance Lks.	Latitudes N.	Latitudes S.	Departures E.	Departures W.
R " "		37	55	H	14 01	0.00	

Description of Tract / Acres / Description of Tract / Acres

To determine the direction of the N. & S. quarter line - Drew an auxiliary line from a point 28.00 chs South of the 1/4 sec cor between sec 15 & 16 East to a point 28.00 chs S. of the 1/4 sec. cor. and find the width of the sec. at this point to be 73.80 chs at a point equidistant to wit 36.90 chs I set a flag for a point in the N. & S. quarter line

B	S.0° 30' E	10 12 15 E	20 05		i	1/16 cor.	Found Mark of hole made with a spade 1 ft deep - dig hole 12"x12"x2 ft deep - drive iron pipe 1½" diam x 27" long - deposit 8 brick (bottom brick on W. side marked ¼ R.H. Stone on top
i	"	"	"	20 05	R	Center of sec. 15	Dig hole 12" diam x 54" deep with white sand - drive iron pipe 1½" diam x 69 ins long - bottom on W. side deposit a brick marked "C" 11-3-1900 R.H. set a inch in top - fill hole with pieces of brick - stone on top
R	"	"	"	20 05	l	1/16 cor.	Dig hole 12"x12"x2 ft deep - drive iron pipe 1¼" diam x 45 ins long - deposit 8 brick on end - bottom brick on W. side marked ¼ R.H. stone on top
l	"	"	"	15 00	X		Intersect River bank - drive iron rod 1" diam x 48" long

Note 1st In the survey of sec 15 I have referred to the survey found on page 124 Survey Record No 1 which is not certified to - and have used the same as a memorandum, to assist me in relocating the original lines as near as possible

SURVEYOR'S RECORD.

Section 15 Town 15 N., Range 10 W.

PLAT OF SURVEY

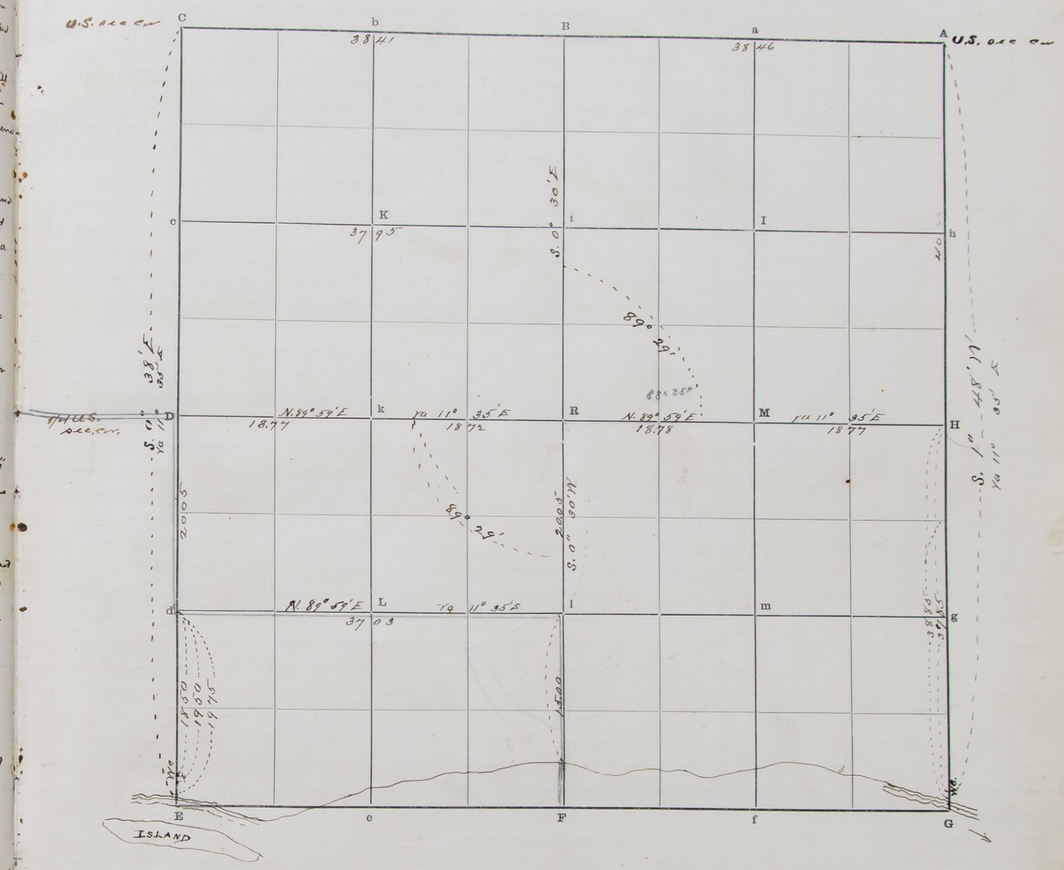

The foregoing are the correct Plat and Field Notes of a Survey made October 20-23. 31st and Nov 1. 2. 3 1900

in Section 15 Township 15 North of Range 10 West,

for N. J. Paul. Frank Rickard. James Irvine. Andrew Jorgensen

at the request of same

by Robert Harry County Surveyor, and Ed. K. Piasecki and James Stoll

and John B. Stiff Chainmen

Interested parties present Frank Rickard James Irvine and Andrew Jorgensen

Robert Harry County Surveyor.

We do solemnly swear that the foregoing Plat and Field Notes are correct and the lines designated were measured by us to the best of our knowledge and ability. 5th Mile between sec 15-16 and S. quarter line and auxiliary base along River and line between N & S. 5th John B. Stiff Chainman

Ed. K. Piasecki Chainman.

Chainman.

Subscribed and sworn to before me, November 6th 1900.

Robert Harry County Surveyor.

SURVEYOR'S RECORD.

Section 31 Town No. 15 N., Range 9 W.

33047—TATE JOURNAL CO., Blank Book Makers, Stationers and Printers, Lincoln, Neb.

FIELD NOTES

From Station	Direction	Variation	Distance Chs.	Distance Lks.	To Station	Corners	Remarks
G						U.S. Sec. Cor.	Found Original U.S. sec. cor. decayed point of post. - dig hole 12"x12"x2ft deep. drive iron pipe 1¼" diam. x 3ft long - deposit 8 brick - in set of 4 set end on end) around same, bottom brick on N.W. side marked 5.6.31.32. U.S. - R.H. on end — Found original witness pits N.E.S & W. identified by the black ashes & soil deposited in the yellow Clay Bore a hole 2" diam x 18" deep in center of each pit and fill with lime. Distance of Cor. from Center of pits - N. pit 7½ ft - E. pit 7 ft - S. pit 7½ ft - W. pit 7 ft.

Error Decay Pipe 1/4 x 180

Latitudes, Departures, and Closing						Errors		Description of Tract	Acres	Description of Tract	Acres
Lines Designated	Course	Distance Chs.	Distance Lks.	Latitudes N.	Latitudes S.	Departures E.	Departures W.				

SURVEYOR'S RECORD.

Section Town N., Range W.

PLAT OF SURVEY



The foregoing are the correct Plat and Field Notes of a Survey made November 5 1900

in Section Township North of Range West,

for

at the request of

by County Surveyor, and

Chainmen

Interested parties present

County Surveyor.

We do solemnly swear that the foregoing Plat and Field Notes are correct and the lines designated were measured by us to the best of our knowledge and ability.

Chainman.

Chainman.

Subscribed and sworn to before me, 18

County Surveyor.

SURVEYOR'S RECORD.

Section 4 Town No. 14 N., Range 10 W.

33047—TATE JOURNAL CO., Blank Book Makers, Stationers and Printers, Lincoln, Neb.

FIELD NOTES

From Station	Direction	Variation	Distance Chs.	Distance Lks.	To Station	Corners	Remarks
Astone U.S. secon							
E	N.0° 24'E	11° 48'E	27	60			Center of Ravine Course E
	" "		39	53	D	U.S. 1/4 secon	Iron pipe

Latitudes, Departures, and Closing						Errors		Description of Tract	Acres	Description of Tract	Acres
Lines Designated	Course	Distance Chs.	Distance Lks.	Latitudes N.	Latitudes S.	Departures E.	Departures W.				

SURVEYOR'S RECORD.

Section 4 Town 14 N., Range 10 W.

PLAT OF SURVEY



The foregoing are the correct Plat and Field Notes of a Survey made November 5 1900 in Section 4 Township 15 North of Range 10 West, for Mrs E. S. Chadwick & Wm Riley at the request of Same by Robert Harvey County Surveyor, and Ed. K. Piasecki Esq R. Harvey Chainmen

Interested parties present

Robert Harvey County Surveyor.

We do solemnly swear that the foregoing Plat and Field Notes are correct and the lines designated were measured by us to the best of our knowledge and ability.

Ed. K. Piasecki. Chainman.

R. Harvey Chainman.

Subscribed and sworn to before me, November 5 1900

Robert Harvey County Surveyor.

SURVEYOR'S RECORD.

North and East line of Section 22 Town No. 13 N., Range 10 W.

35047—STATE JOURNAL CO., Blank Book Makers, Stationers and Printers, Lincoln, Neb.

FIELD NOTES

From Station	Direction	Variation	Distance Chs.	Distance Lks.	To Station	Corners	Remarks
A	S.		45	20	H	U.S. 1/4 sec. cor.	Found Original 1/4 sec. cor. End of decayed post drive iron pipe 1/2" diam × " long Found Original witness pits N. & S. and identified by the deposit of black ashes and soil
H							
H	S. 0 03' E	12° 10' E	39	99	G	U.S. sec. corner	
A	West	12° 30' E	40	10	B	1/4 U.S. sec. cor.	Found Original witness pits of the 1/4 sec. cor. identified same by the deposit of black ashes and white sand: Bore a hole in center of each pit 2" diam × 3 ft deep and fill with lime - Equidistant and on straight line between the center of pits; dig hole 14" × 14" × 2 1/2 ft deep and drive gal. iron pipe 1 1/4" diam × 35" long deposit 12 brick around same - end on end in sits of 4 - bottom brick on N. side. Marked 1/4 U.S. 11-8-1900. R.H. - Distance from center of pits to cor. as follows E pit 6 3/4 ft - W. pit 6 3/4 ft
B	S. 88° 39' W	"	40	12	A	sec. cor.	

Latitudes, Departures, and Closing								Errors			
Lines Designated	Course	Distance Chs.	Distance Lks.	Latitudes N.	Latitudes S.	Departures E.	Departures W.	Description of Tract	Acres	Description of Tract	Acres

SURVEYOR'S RECORD.

North and East line of Section 22 Town 13 N., Range 10 W.

PLAT OF SURVEY

The foregoing are the correct Plat and Field Notes of a Survey made October 13th and November 8 1900 ~~in~~ North and East line of Section 22 Township 13 North of Range 10 West,

for George Green

at the request of same

by Robert Harvey County Surveyor, and Ed. K. Piasecki

Chainmen

Interested parties present

Robert Harvey County Surveyor.

We do solemnly swear that the foregoing Plat and Field Notes are correct and the lines designated were measured by us to the best of our knowledge and ability.

Ed. K. Piasecki Chainman.

Frank Thompson Chainman.

Subscribed and sworn to before me, Nov. 8 1900

Robert Harvey County Surveyor.

SURVEYOR'S RECORD.

West line of S.W.¼ of Section 15 Town No. 13 N., Range 10 W.

35047—STATE JOURNAL CO., Blank Book Makers, Stationers and Printers, Lincoln, Neb.

FIELD NOTES

From Station	Direction	Variation	Distance Chs.	Distance Lks.	To Station	Corners	Remarks
U.S. ¼ sec. cor. D	S 0° 32' W	12° 30' E	4				Found Original ¼ U.S. sec. cor. - point of decayed post - In place of same deposit a brick marked ¼ Found Original witness pits N. & S. identified by the deposit of black ashes and white sand - Bore a hole in center of N. pit 2" diam x 2 ft. deep and fill with lime Distance from cor. to N. pit 6¾ ft - Center of S. pit 6¾ ft - This Cor. stand about half way down North slope of hill
	S 0° 32' W	12° 30' E	40	01	E	sec. cor.	Note, This ½ mile was run to assist in finding the S.W. cor. of sec 15

Latitudes, Departures, and Closing						Errors		Description of Tract	Acres	Description of Tract	Acres
Lines Designated	Course	Distance Chs.	Distance Lks.	Latitudes N.	Latitudes S.	Departures E.	Departures W.				

SURVEYOR'S RECORD.

174

West line of S.W.¼ of Section 15 Town 13 N., Range 10 W.

PLAT OF SURVEY

The foregoing are the correct Plat and Field Notes of a Survey made November 8th 1900 ~~in~~ West line of S.W.¼ of Section 15 Township 13 North of Range 10 West, for the purpose of assisting in finding the Cor. Secs. 15. 16. 21 and 22 at the request of

by Robert Harvey County Surveyor, and Ed. K. Piasecki and John F. Manning Chainmen

Interested parties present

Robert Harvey County Surveyor.

We do solemnly swear that the foregoing Plat and Field Notes are correct and the lines designated were measured by us to the best of our knowledge and ability.

Ed. K. Piasecki Chainman.

Chainman.

Subscribed and sworn to before me, November 8 1900

Robert Harvey County Surveyor.

SURVEYOR'S RECORD.

South line of Section 27 Town No. 13 N., Range 10 W.

35047—STATE JOURNAL CO., Blank Book Makers, Stationers and Printers, Lincoln, Neb.

FIELD NOTES

From Station	Direction	Variation	Distance Chs.	Distance Lks.	To Station	Corners	Remarks
E	East	12° 30' E	40	15	F	U.S. 1/4 sec. cor.	Found red Cedar stake – Found marks of the square pit dug to recieve original post – In place of same dig hole 12"×12"×2 ft deep and drive iron pipe " deam × " long – deposit 8 brick around same (1 end on end in sets of 4) bottom brick on N. side marked 1/4 U.S. 11. 10-1900 R.H. – Found original witness pits E. & W. identified by the deposit of black ashes and white sand. Bore a hole in center of each pit 2" deam × 2 ft deep and fill E. hole with pulverized brick and West hole with lime. Distance from Cor. to Center of pits as follows E. pit 6½ ft – W. pit 6 ft.
F	"	"	39	97	A	U.S. sec. cor.	

Note – The 1/4 sec. cor. stands 6½ lks south of a straight line between the sec cors.

Latitudes, Departures, and Closing						Errors		Description of Tract	Acres	Description of Tract	Acres
Lines Designated	Course	Distance Chs.	Distance Lks.	Latitudes N.	Latitudes S.	Departures E.	Departures W.				

SURVEYOR'S RECORD.

175

South line of Section 27 Town 13 N., Range 10 W.

PLAT OF SURVEY



The foregoing are the correct Plat and Field Notes of a Survey made November 10 1900 ~~in~~ South line Section 27 Township 13 North of Range 10 West,

for K. McDonald

at the request of Same

by Robert Harvey County Surveyor, and Ed. K. Piasecki and Frank Thomson Chainmen

Interested parties present

Robert Harvey County Surveyor.

We do solemnly swear that the foregoing Plat and Field Notes are correct and the lines designated were measured by us to the best of our knowledge and ability.

Ed. K. Piasecki Chainman.

Frank Thomson Chainman.

Subscribed and sworn to before me, Nov 10th 1900

Robert Harvey County Surveyor.

SURVEYOR'S RECORD.

North line of Section 5 Town No. 16 N., Range 10 W.

35047—STATE JOURNAL CO., Blank Book Makers, Stationers and Printers, Lincoln, Neb.

FIELD NOTES

From Station	Direction	Variation	Distance Chs.	Distance Lks.	To Station	Corners	Remarks
X						U.S. Sec Corner Sec. 31&32	The original U.S. sec. cor. of Secs. 31 & 32 on 4th Standard Parallel North and the Boundary Line between Howard & Greeley Countys. Found the original witness pits N.E. & W. identified by the deposit of black ashes and soil — Bore a hole in center of each pit 2" diam 18" deep and fill with lime. Equidistant and on line between E. and W. pits dig hole 14"x14"x 2½ ft & drive pine post 2"x4"x2½ ft long — deposit 2 pieces of brick — distance from center of pits to corner towit — N. pit 6 ft — E. pit 7 ft — W. pit 7 ft
	S. 89° 54' E	11° 25' E	15	35			Ravine course S.W.
			21	55			Ravine course N.W.
			25	15	C	U.S. C.C. secs 5 & 6	Found piece of decayed post. dig hole 14"x14"x2 ft deep — drive iron pipe 1¼" diam x 33" long with a cast iron "thimble skein" for wagon on top. deposit a brick on S. side marked 5-6. U.S. C.C. (for Closing Corner) 11-13-1900 — R.H. and build wall of pieces of brick around pipe — Find original witness pits S. E. and W. identified by the deposit of black ashes & soil — Bore a hole in center of each pit 2" diam x 18" deep and fill with lime — Distance from center of pits to corner as follows towit S. pit 6 ft — E. pit 7 ft — W. pit 6½ ft.
C	"	"	14	70	y	Restore ¼ sec cor	on South Boundary of sec 34. Note The above corner is Restored after we ran and measured the South Boundary of sec 34 — The total length of the mile is 79.70 chains ½ of which is 39.85 chs the length for each half mile — Dig hole 12"x12"x2 ft deep — drive an iron pipe 1" diam x 38" long — deposit 4 brick on end around pipe — North brick marked ¼ 11-14-1900. J.D.W. R.H. Bore a hole 2" diam x 2 ft deep 4 ft E and 4 ft W. and fill with lime.
y	"	"	38	39			Center of ravine course S.E.
			39	85	Z	U.S. sec corner 32 & 33	Found Original U.S. cor. of secs. 32 and 33 — Found end of decayed post 2½" diam x 10" long in ground — dig hole 14"x14"x 2½ ft deep — drive iron pipe 1¼" diam x 36 long deposit 12 brick — end on end in sets of 4 — bottom brick on N. side marked 32-33. U.S. 11-14-1900 J.D.W. R.H. — Found original witness pits N.E. and W. identified by the deposit of black ashes and soil — Bore a hole in center of each pit 2" diam x 2 ft deep — fill N. hole with pulverized brick E and W. holes with lime — Distance from center of pits to cor. N. pit 4½ ft E. pit ft W. pit ft
						Note	This corner stands nearly at foot of West slope of point of hill
Z	S. 89° 56' E	"	11	20			Ravine course S.
	"		24	37			Center of ravine course S.E.
	"		24	42	A	U.S.C.C. of secs 4 and 5	Found Original "Closing Corner" of secs 4 and 5 — point of decayed post — Dig hole 14"x14"x2 ft deep — drive iron pipe 1¼" diam x 42" long — deposit 8 brick around pipe — (end on end in sets of 4) — bottom brick on S. side marked 4-5. U.S. CC ("Closing Corner") 11-14-1900 — R.H. J.D.W. Bore hole in center of each pit 2" diam x 2 ft deep and fill — S. hole with pulverized brick — and E and W. holes with lime Distance from center of pits to cor. S. pit 4 ft — E. pit 4½ ft W. pit 4½ ft —
					D.		Drove in Iron axle of a buggy 41" long

LATITUDES, DEPARTURES, AND CLOSING

Lines Designated	Course	Distance Chs.	Distance Lks.	Latitudes N.	Latitudes S.	Departures E.	Departures W.	Description of Tract	Acres	Description of Tract	Acres
Total length of North Boundary of sec 5											
	C to y	14	70								
	y to Z	39	86								
	Z to A	24	42								
		78	97								

SURVEYOR'S RECORD.

North line of Section 5 Town 16 N., Range 10 W.

PLAT OF SURVEY



The foregoing are the correct Plat and Field Notes of a Survey made November 12.13 & 14 1900 in North line of Section 5 Township 16 North of Range 10 West, for County Road No at the request of County Commissioners by Robert Harvey County Surveyor, and Ed. K. Piasecki and John F. Manning Chainmen

Interested parties present

Robert Harvey County Surveyor.

J D West Co Surveyor Greeley Co Neb

We do solemnly swear that the foregoing Plat and Field Notes are correct and the lines designated were measured by us to the best of our knowledge and ability.

Ed. K. Piasecki. Chainman.

John F. Manning Chainman.

Subscribed and sworn to before me, November 14 1900

Robert Harvey County Surveyor.

SURVEYOR'S RECORD.

North Line of Section 4 Town No. 16 N., Range 10 W.

33047—STATE JOURNAL CO., Blank Book Makers, Stationers and Printers, Lincoln, Neb.

FIELD NOTES

From Station	Direction	Variation	Distance Chs.	Distance Lks.	To Station	Corners	Remarks
C	S. 89° 56' E	11° 25' E	11	00			Center of Ravine Course S.
	"		15	48	y	U.S. 1/4 sec. Cor.	To and Original U.S. 1/4 sec. Cor. — Find Original Witness pits E and W. identified by the deposit of black ashes and soil — Bore hole in center of each pit 2" diam x 18" deep — fill E hole with pulverized brick and lime (lime on E. side) West hole with lime — equidistant and on line between center of pits — dig hole 14" x 14" x 2 ft deep and drive iron pipe 1" diam x 27" long — deposit 8 brick — end on end in sets of 4 — N. brick on bottom marked 1/4 U.S. 11.14.1900 J. W. R.H.
	"						Distance from center of pits to cor. E. pit 6 1/2 ft W. pit 6 1/2 ft
y	S. 89° 59' E		4	40			Ravine course S.E.
	" "		10	65			Center of travelled road No. 61
	" "		32	00			Ravine course N.E.
	" "		39	82	Z	sec 33 & 34 U.S.	Iron pipe See Note page 107 for description
Z	East	"	2	50			Center of flat ravine course S.E.
			22	90	A	U.S. CC sec 4 & 5	Closing Corner of Secs. 3 & 4 on the 4th standard parallel a stone For description see page 107 Sta. "A"
A	"	"	16	93	y	1/4 U.S. on S. bdy sec 34	for description see plate page 107

Total length North boundary sec 4

C to y = 15.48 chs
y to Z = 39.82 "
Z to A = 22.90 "
78.20 chs

Latitudes, Departures, and Closing						Errors		Description of Tract	Acres	Description of Tract	Acres
Lines Designated	Course	Distance Chs.	Distance Lks.	Latitudes N.	Latitudes S.	Departures E.	Departures W.				

SURVEYOR'S RECORD.

North line of Section 4 Town 16 N., Range 10 W.

PLAT OF SURVEY

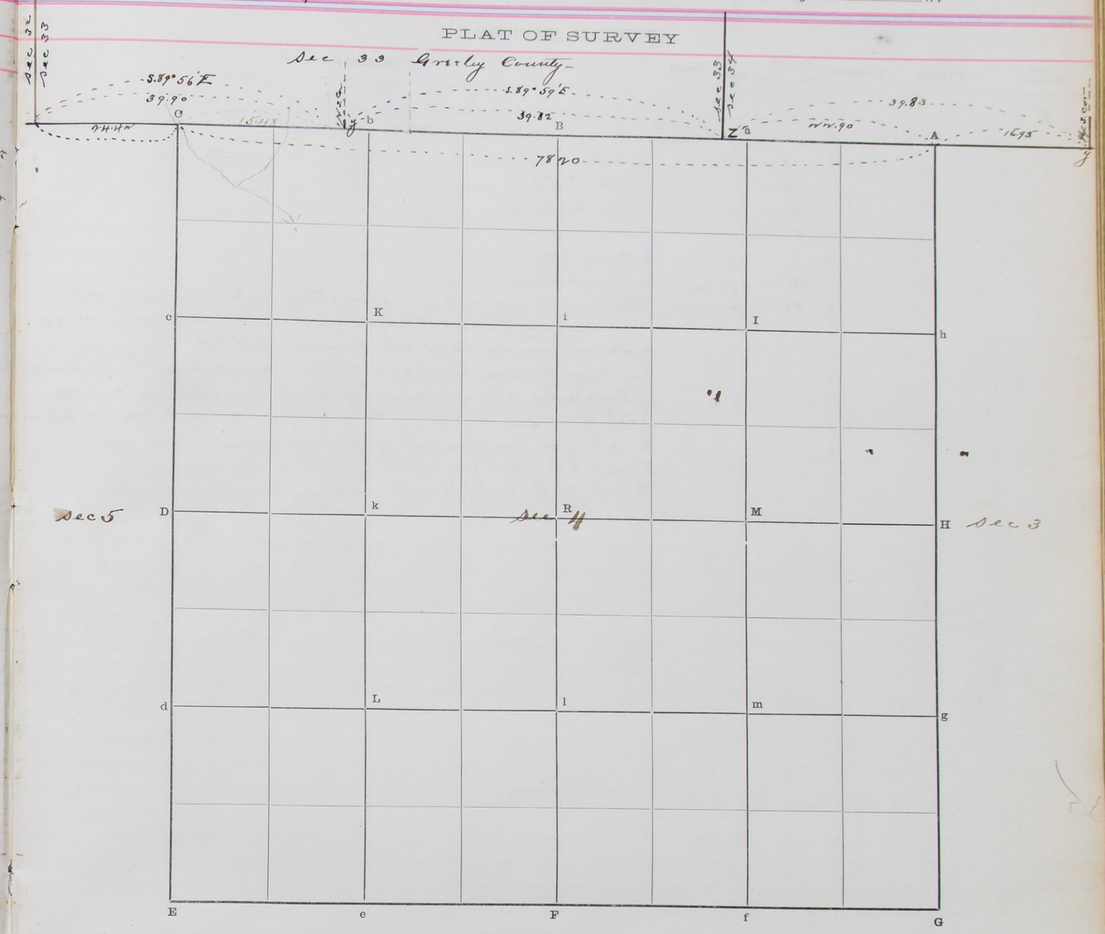

The foregoing are the correct Plat and Field Notes of a Survey made November 14 1900 in North line of Section 4 Township 16 North of Range 10 West, for County Road purposes at the request of County Commissioners by Robert Harvey County Surveyor, and Ed. K. Piasecki and John F. Manning Chainmen

Interested parties present

Robert Harvey County Surveyor.
J D West Co Surveyor Greeley Co Nebr

We do solemnly swear that the foregoing Plat and Field Notes are correct and the lines designated were measured by us to the best of our knowledge and ability.

Ed. K. Piasecki. Chainman.
John F. Manning Chainman.

Subscribed and sworn to before me, November 14 1900

Robert Harvey County Surveyor.

SURVEYOR'S RECORD.

North line of Section 3 Town No. 16 N., Range 10 W.
4th Standard Parallel North

35047—STATE JOURNAL CO., Blank Book Makers, Stationers and Printers, Lincoln, Neb.

FIELD NOTES

From Station	Direction	Variation	Distance Chs.	Lks.	To Station	Corners	Remarks
C							For description see Sta "H" page 107
	East	11° 25' E	16	93	y	U.S. 1/4 sec cor. S. bdy 34	For description see Note page 107
y	"	11° 28' E	13	00			Gulch Co. S.E.
	"		17	00			Gulch Co. S.E.
	"		23	90			Gulch Course S.
	"		30	00			Center of ravine course S
	"						Center of Road No
	"		33	00			Ravine course S.E
	"		39	77	Z	U.S. cor sec 34.35 S. bdy sec 34	Found point of decayed post 3" diam x 8" long dig hole 12"x12" x 2 ft deep drive iron pipe 1¼" diam x 50" long – deposit 8 brick – end on end in sets of 4 North brick on bottom marked 34.35. U.S. – 11.15–1900 – J.D.W. R.H. Found Original Witness pits N. E and W. of cor. and identified by the deposit of black ashes soil and decayed vegetation – Bore a hole in center of each pit 2" diam x 18" deep – Distance from corner to center of pits N. pit 7 ft and fill with pulverized brick. E. pit 8 ft and fill with lime. W. pit 7½ ft and fill with lime.

Latitudes, Departures, and Closing								Errors			
Lines Designated	Course	Distance Chs.	Lks.	Latitudes N.	S.	Departures E.	W.	Description of Tract	Acres	Description of Tract	Acres

SURVEYOR'S RECORD.

North line of Section 3 Town 16 N., Range 10 W.

PLAT OF SURVEY



The foregoing are the correct Plat and Field Notes of a Survey made November 15 1900 along ~~in~~ North line of ~~sec~~ Section 3 Township 16 North of Range 10 West,

for County Road

at the request of County Commissioners

by Robert Harvey County Surveyor, and

and J. D. West County Surveyor for Greeley Co. Neb Chainmen Ed K. Piasecki and John F Manning

Interested parties present

Robert Harvey County Surveyor.
J D West Co Surveyor Greeley Co Neb

We do solemnly swear that the foregoing Plat and Field Notes are correct and the lines designated were measured by us to the best of our knowledge and ability.

Ed K. Piasecki. Chainman.
John F Manning Chainman.

Subscribed and sworn to before me, November 15 1900

Robert Harvey County Surveyor.

SURVEYOR'S RECORD.

Section 31 Town No. 15 N., Range 9 W.

33047—TATE JOURNAL CO., Blank Book Makers, Stationers and Printers, Lincoln, Neb.

FIELD NOTES

From Station	Direction	Variation	Distance Chs.	Distance Lks.	To Station	Corners	Remarks
Township Cor. E							Found square point of hole made spade in which found pieces of Red Cedar round. Dig hole 12"x12"x3½ft deep - drive iron pipe 1½" diam x " long - Deposit 16 brick around same - end on end in sets of 4 - N.E. brick on bottom marked S 1.6.31.36 U.S. T.C. (Township Corner) 11.17.1900 R.H. also deposit 4 brick on edge around the base of first or bottom set.
							Found witness pits N.E. S.E. S.W. & N.W. The S.E. pit is clearly identified as an Original pit by the black deposit of ashes, sand & decayed vegetation - The S.W. pit has been somewhat mutilated, but on the bottom is found black ashes (3) N.E. pit has been partially dug out - but well still the bottom shows the black or dark ashes - The N.W. pit has been re dug and all Original trace destroyed - Bore a hole 2" diam x 2ft deep in center of each pit and fill with line. Distances from Cor. to Center of pits N.E. pit 5 ft. S.E. pit 5½ ft. S.W. pit 5 ft. N.W. pit 5½ ft.
						Note	This Cor. stands at foot of South slope of sand hill. I first saw it in June 1891. A few years ago T. McNabb Co. Surveyor subdivided sec. 6. T.14 N. R.9. but has not received his survey. O. D. Clark who Homesteaded the N.W¼ of said sec. 6. informs me that during the progress of said survey - that McNabb said this corner was not correctly located and made a new corner within about 1½ rods. by driving a red cedar stake and digging two pits. that he drew a round stake S.E. within 1 rd of the corner of his sod house. Anthony Dunn who assisted in the survey corroborates the above. For nearly 8 days I have thoroughly searched the ground 50 x 75 ft - cleaning the surface down to the Original soil smooth so that any indications could be easily detected and the only marks found indicating the Original Corner are as stated above. And I am satisfied from said examination that said McNabb did not establish a new corner but intended only to perpetuate the Original Corner.
							The cause of so extensive search at this time is owing to the fact that all indications of the Corner have disappeared and covered up by sand washed and drifted over it and by the excavations of a road on the north being thrown down the hill over. The lengths of lines leading to this corner are as shown on opposite page -
	N 88° 53' E	11° 45' E	38 50½	F	Section 14 on Cor.		Note - Not being able to find the ¼ sec. cor between secs 6 & 31. I re measured the whole line and found the south boundary of sec. 31 to 79.51 chs. long. I therefore restablished the said ¼ sec. Cor. on line 3rd N. 2 mile 39 50½ chs & S. 2 mile 40 00½ chs. Dig hole 16"x16"x2½ ft deep - drive an iron pipe ¾" diam x 42" long - around same deposit 8 brick (end on end in sets of 4) - bottom brick on N. side marked 6-12-1-1900 R.H. Bore holes 2" diam x 2½ ft x 4½ ft E and W. of Cor. and fill with line. Note The above Cor. was perpetuated and brick marked as above described Dec 1st 1900.
F	"	"	40 00½	G	U.S. sec Cor.		Find the Original U.S. sec. Cor. - decayed point of Post - Dig hole 12"x12"x2 ft deep drive iron pipe 1¼" diam x 3 ft long - around same deposit 8 brick (end on end in sets of 4) bottom brick on N.W. side marked 5.6.31.32 U.S. R.H on ends. Find Original witness pits N. E. S. & W. identified by the deposit of black ashes & drifted in the yellow sand soil - Bore a hole in center of each pit 2" diam x 18" deep and fill with line. Distances of Center of pits from Cor. as follows N. pit 7½ ft - E. pit 7 ft. S. pit 7½ ft W. pit 7 ft

LATITUDES, DEPARTURES, AND CLOSING

Lines Designated	Course Variation	Distance Chs.	Distance Lks.	Latitudes N.	Latitudes S.	Departures E.	Departures W.	Errors	Description of Tract	Acres	Description of Tract	Acres
E - N 0° 48' E	11° 50' E	39	93	D				Section 14 on Cor.	Center of Railroad track bears N. 72° 45' E & S. 72° 15' W. Note not being able to find the ¼ sec cor between secs 31 & 36 I remeasured the whole line between said sections and find the distance to be 79.84 chs - the length of each half mile will therefore be 39.92 chs. Dig hole 14"x14"x2½ ft deep - drive iron pipe ¾" diam x 42" long - around same deposit 8 brick (end on end in sets of 4) bottom brick on W. side marked ¼ 11-30-1900-R.H. Bore hole 2" diam x 18" deep 4 ft N & S. and fill with line.			
D N 0° 48' E	"	39	93	C				U.S. sec Corner	Find Original U.S. sec. cor. decayed wood - dig hole 16"x16"x2 ft deep drive iron pipe ¾" diam x 53" long - around same deposit 8 brick (end on end in sets of 4) bottom brick on N.E. side marked 25.30.31.36. U.S. 11.16.1900. R.H. Find Original U.S. witness pits N. E. S. & W. Bore hole 2" diam x 3 ft deep in center of each pit and fill with line. Distance from Cor. to Center of pits N. pit 6½ ft E. pit 7 ft - S. pit 6½ ft W. pit 5¾ ft -			

SURVEYOR'S RECORD.

Section 31 Town 15 N., Range 9 W.

PLAT OF SURVEY



The foregoing are the correct Plat and Field Notes of a Survey made ..... 18 .....

in ..... Section ..... Township ..... North of Range ..... West,

for .....

at the request of .....

by ..... County Surveyor, and .....

..... Chainmen .....

Interested parties present .....

.....

..... County Surveyor.

Continued on page 180

We do solemnly swear that the foregoing Plat and Field Notes are correct and the lines designated were measured by us to the best of our knowledge and ability.

..... Chainman.

..... Chainman.

Subscribed and sworn to before me, ... 18 .....

..... County Surveyor.

Continued from page 179

SURVEYOR'S RECORD.

Section 31 Town No. 15 N., Range 9 W.

33047—GATE JOURNAL CO., Blank Book Makers, Stationers and Printers, Lincoln, Neb.

FIELD NOTES

From Station	Direction	Variation	Distance Chs.	Distance Lks.	To Station	Corners	Remarks
C	S 89° 43' E	11° 35' E	38	60	B	Restored 1/4 sec Cor.	Note In 1892 I remeasured the North boundary of sec 31 and found the line to be 77.88 chs. long - and not finding the 1/4 sec. cor. I restored the same by proratu Measurement as follows. 79.30 Govt. : 77.88 :: 40.00 Govt. (39.28) the length of the E^d mile and 77.88 - 39.28 = 38.60 chs. the length of the W^d mile - By a remeasurement of the line to day I find the same agrees with that of 1892 - I therefore perpetuate the 1/4 sec cor as follows
							In place of the Red Cedar post - dig hole 12"x12"x 2 ft deep - drive iron pipe 3/4" diam x 39" long - around same deposit 8 brick - (end on end in sets of 4) bottom brick on N. side marked 1/4 11.30-1900-R.H. Bore hole in center of the pits 2" diam x 18 ft deep and fill with lime - Distances from cor. to Center of pits - E. 7 ft. W. pits 7 ft.
B	"	"	39	28	A	U.S. sec corner	On west slope of sand hill - Find a red cedar post - 2 ft long - buried by sand drift 3 ft deep - In place of same dig hole 14"x14"x3 ft. deep - drive iron pipe 3/4" diam x 10 ft long - around same deposit 8 brick - end on end in sets of 4) bottom brick on N. side marked 29.30.31.32 - U.S. 11.30-1900 R.H. Find Original witness pits N. S. and W. identified by the deposit of black ashes and white drifted sand. The E. pit has been totally destroyed by plowing & the winds. Bore a hole 1 1/2" diam x 3 ft deep in center of each pit and fill with lime Distances from Center of pits to Cor. - N. pit 5 1/2 ft. S. pit 5 1/2 ft W. pit 6 ft.
							Note I remeasure the E. boundary of sec 31 and find the length to be 78.04 ch. and not being able to find the 1/4 sec cor. I re-establish the same equidistant (to wit - 39.04 chs) and on line between sec corners
A	S. - -	11° 35' E	28	15			Center of Railroad track - on a curve
			39	03	H	Restored 1/4 sec cor.	On top of East slope of a high sand hill - Re-establish the 1/4 sec cor dig hole 14"x14"x 2 1/2 ft deep - drive iron pipe 3/4" diam x 39" long - around same deposit 8 brick - (end on end in set of 4) bottom brick on W. side marked 1/4 - 12 - 11 - 1900 - R.H.
H	"	"	39	03	G	U.S. sec Corner	See station G. page 179 for description
G	S. 89° 27' E	11° 35' E	20	00 1/4	f	1/16 Cor.	Drive iron pipe 1 1/2" diam x 33" long - deposit brick on side 1 ft deep marked 1/16 R.H. 12-1-1900 - dig pits 16"x16"x15" deep - 3 ft E. and W. of Cor.
f	"	"	20	00 1/4	F	1/4 sec cor	
F	N. 0° 9' E	11° 35' E	39	48	R	Center sec. 31	
R	"	"	3	43			Center of Railroad track bears N. 72° 15' E & S. 72° 15' W.
			39	48	B	1/4 sec Corner	
D	S 89° 19' E	"	28	57			Center of Railroad track bears N. 72° 15' E & S. 72° 15' W.
			39	05	R	Center sec 31	Dig hole 16"x16"x 2 1/2 ft deep - drive iron pipe diam x long - around same deposit 8 brick - (end on end in sets of 4) bottom brick on N. side marked "C" 12-1-1900 - R.H. dig pits 16"x16"x15" deep 3 ft N. E. & W. of Cor.
R	" "	"	19	82	M.	1/16 Cor	Drive iron pipe 3/4" diam x 39" long - on N. side deposit a brick 1 ft deep marked 1/16 - R.H. dig pits 16"x16"x15" deep 3 ft S. & W. of Cor.
M.	" "	"	19	82	H	1/4 sec Corner	
f	N. 0° 9' E	11° 35' E	39	26	M	1/16 Cor.	

Lines Designated	Course	Distance Chs.	Distance Lks.	Latitudes N.	Latitudes S.	Departures E.	Departures W.

Latitudes, Departures, and Closing — Errors

Description of Tract	Acres	Description of Tract	Acres

Continued from page 179

SURVEYOR'S RECORD.

Section 31 Town 15 N., Range 9 W.

PLAT OF SURVEY

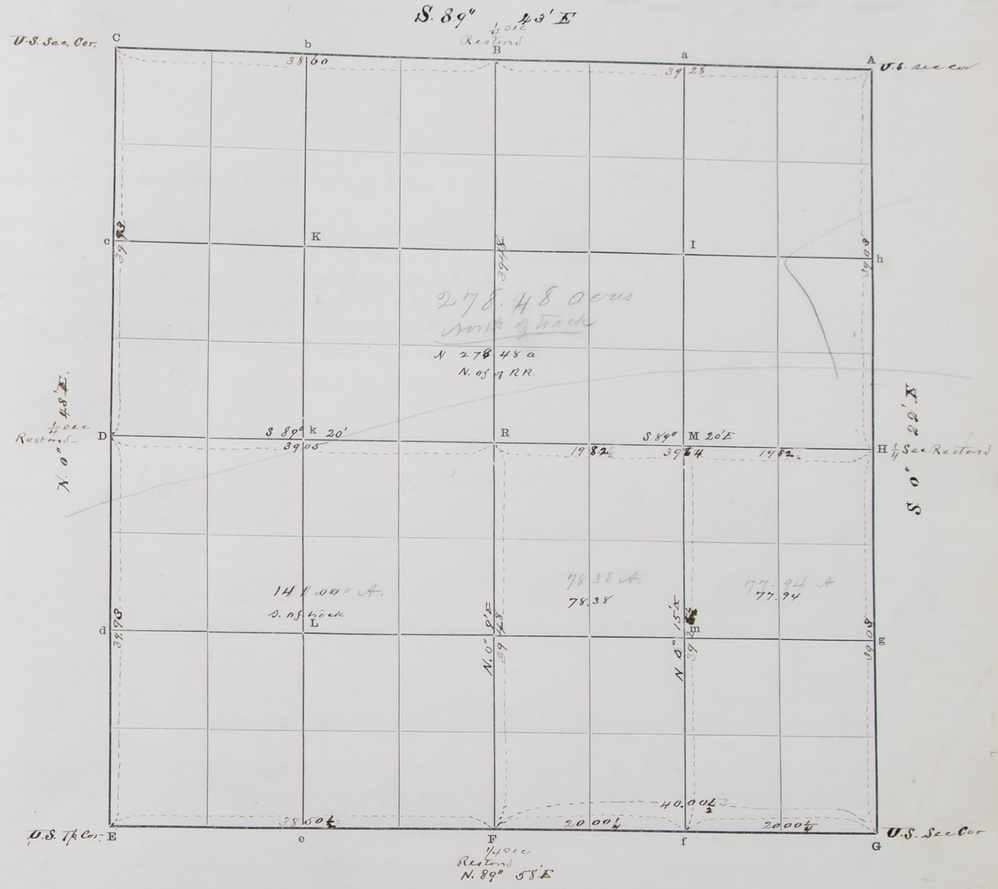

The foregoing are the correct Plat and Field Notes of a Survey made Nov 5.16.17.30 & Dec. 1.5.8th 1900

in Section 31 Township 15 North of Range 9 West,

for

at the request of Same by F. M. Crew agent

by Robert Harvey County Surveyor, and Ed. K. Piaseski Roscoe Seward Geo Snyder

C. C. Myers Chainmen

Interested parties present

Times
Nov. 5 - 1/2 day - p.m.
Nov 16 - 1/2 " - - "
Nov 17 1 - "
Nov. 30 1 "
Dec 1 - 1 "
Dec 8 1/2 " "

Robert Harvey County Surveyor.

We do solemnly swear that the foregoing Plat and Field Notes are correct and the lines designated were measured by us to the best of our knowledge and ability.

South & East and West bounds sec 31 & Subdivision Ed. K. Piaseski Chainman

South bounds sec 31 Roscoe Seward Chainman.

North & East bounds sec 31 & Subdivision Geo Snyder Chainman.

North bounds C. C. Myers Chainman

Subscribed and sworn to before me, December 9 1900

Robert Harvey County Surveyor.

SURVEYOR'S RECORD.

East Boundary of S.E.¼ Section 13 Town No. 16 N., Range 12 W.

33047—STATE JOURNAL CO., Blank Book Makers, Stationers and Printers, Lincoln, Neb.

FIELD NOTES

From Station	Direction	Variation	Distance Chs.	Distance Lks.	To Station	Corners	Remarks
G							Iron pipe and agree with description on page 55 – station "G"
	N 0° 29' E.	11° 15' E	4	38			Dry Creek course N.W
			4	78			Same Creek course N.E.
			10	77			Same Creek course N.
			13	55			Same Creek running water course E
			31	35			Ravine course E
			39	82	H	U.S. ¼ sec. Cor.	A brick marked + on top of stone under end of Railroad tie on South side of Railroad
							To perpetuate this corner in a more permanent manner, I set my plumb over the cross (+) cut in the brick – Now remove the brick and stone and dig hole 2½ ft. deep – and drive an iron pipe 1¼" diam (outside measurement) × 53" long – deposit 8 brick around pipe (end on end in sets of 4) bottom brick on W. side marked ¼ U.S. 12-4-1900 – R.H. deposit pieces of stone on top of brick around the pipe

Angle No 1 = 89° 51'

Lines Designated	Course	Distance Chs.	Distance Lks.	Latitudes N.	Latitudes S.	Departures E.	Departures W.	Errors	Description of Tract	Acres	Description of Tract	Acres

LATITUDES, DEPARTURES, AND CLOSING

SURVEYOR'S RECORD.

East boundary of S.E.¼ Section 13 Town 16 N., Range 12 W.

PLAT OF SURVEY

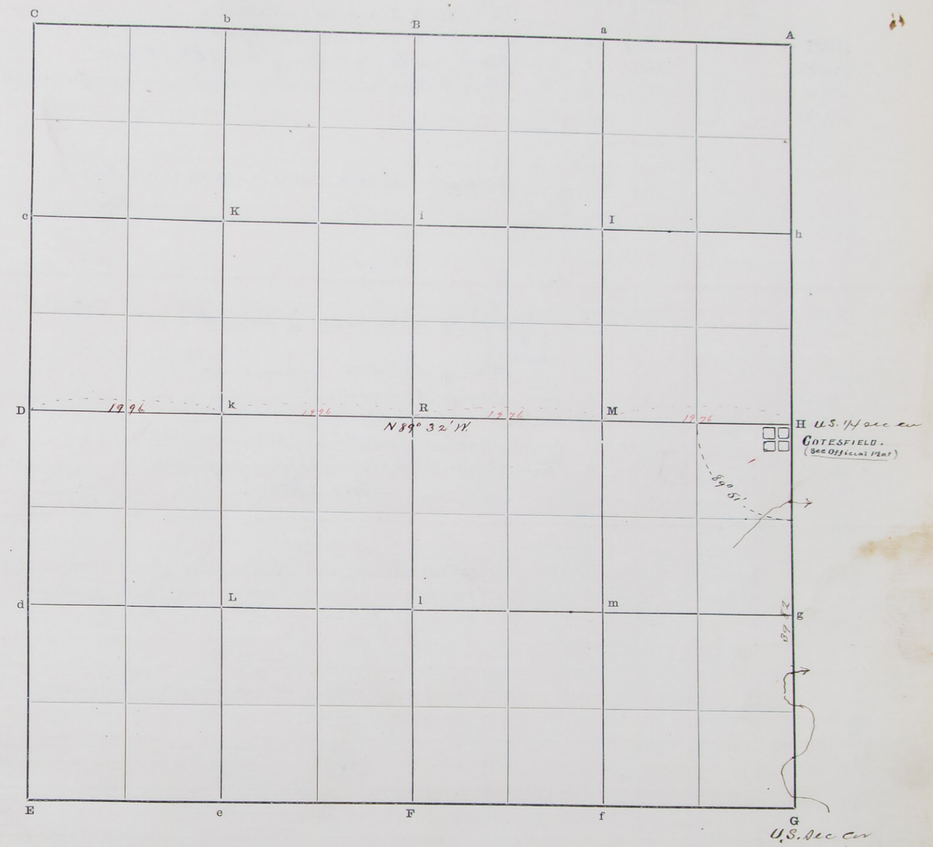

The foregoing are the correct Plat and Field Notes of a Survey made December 4th 1900 in East boundary of S.E.¼ Section 13 Township 16 North of Range 12 West, for Robert Kilpatrick at the request of same by Robert Harry County Surveyor, and Ed. K. Piasecki and Robert Harry Chainmen

Interested parties present

Robert Harry County Surveyor.

We do solemnly swear that the foregoing Plat and Field Notes are correct and the lines designated were measured by us to the best of our knowledge and ability.

Ed. K. Piasecki Chainman.

Robert Harry Chainman.

Subscribed and sworn to before me, December 4 1900

Robert Harry County Surveyor.

SURVEYOR'S RECORD.

Block 2 in Kendalls Addition to St Paul in SE¼ of SW¼ of NE¼ Section 4 Town No. 14 N., Range 10 W.

B Kendall Add

55047—STATE JOURNAL CO., Blank Book Makers, Stationers and Printers, Lincoln, Neb.

Gun 1 acre in SW¼ SW¼ of NE¼

FIELD NOTES

From Station	Direction	Variation	Distance Chs. Feet	Distance Lks. Tenths	To Station	Corners	Remarks
			1				W² Block 2 Kendalls Addition
1	West		145	7	2	iron	SW. corner, on W. boundary SE¼ of SW¼ of NW¼ Sec 4
	North		268	0	3	gun barrel	Along West line to N. line of said SE¼ SW¼ of NW¼
	East		139	3	4	Red Cedar	along N. line to red cedar stake, driven in original survey of W² of Blk 2
	South				1	iron	
							Note from station 4 it is 143.3 ft to NE cor. of Block.
							1 acre in NE corner of SW¼ of SW¼ of NE¼
0							Center of SW¼ of NE¼ - A gun barrell
	West		2	00	1	Iron pipe	along North line of said SW¼
1	South		5	00	2	Iron pipe	Parallel to East boundary -
2	East		2	00	3	Iron pipe	At intersection of W. line of Kendalls Addition
3	North		5	00	0	Gun Barrell	Along said East boundary to place of beginning
							Area 1 00/160 acre

Latitudes, Departures, and Closing						Errors		Description of Tract	Acres	Description of Tract	Acres
Lines Designated	Course	Distance Chs.	Distance Lks.	Latitudes N.	Latitudes S.	Departures E.	Departures W.				

SURVEYOR'S RECORD.

Section Town N., Range W.

PLAT OF SURVEY

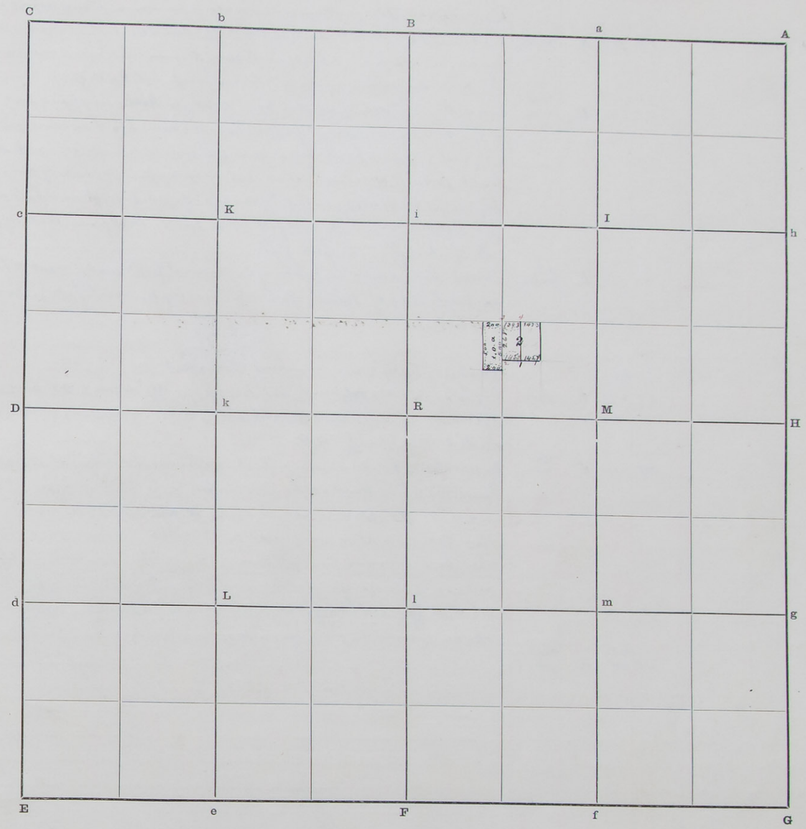

330
268
62

145.7
2
291.4

The foregoing are the correct Plat and Field Notes of a Survey made April 8 1901

in Section 4 Township 14 North of Range 10 West,

for George Crow

at the request of same

by Robert Harvey County Surveyor, and

Chainmen

Interested parties present

Robert Harvey County Surveyor.

We do solemnly swear that the foregoing Plat and Field Notes are correct and the lines designated were measured by us to the best of our knowledge and ability.

Chainman.

Chainman.

Subscribed and sworn to before me, 18

County Surveyor.

Lots 6 & 7 in SW4

SURVEYOR'S RECORD.

Section 6 Town No. 14 N., Range 10 W.

35047—STATE JOURNAL CO., Blank Book Makers, Stationers and Printers, Lincoln, Neb.

FIELD NOTES

From Station	Direction	Variation	Distance Chs.	Distance Lks.	To Station	Corners	Remarks
R							A. Red Cedar Stake with pieces of Crockery found on E. side of Wagon track
	N. 88° 52' W		22	85	K	1/16 cor.	Dig hole 12"x12"x18" deep - drive iron rod 5/8" diam x 41" long - deposit 2 bricks on end on N. side and 2 bricks on S. side - bottom brick on N. side marked 1/16 - R.H. dig witness pits 12"x12"x12" deep 3 ft. E & W. of cor.
K	" "		21	60	D	1/4 U.S. sec. cor.	Found Original U.S. 1/4 sec. cor. - point of decayed Post - in place of post dig hole 12"x12"x24" deep set an iron "concave" for threshing machine - (teeth on one edge) deposit 2 brick on N. side and 2 brick on S. side - (on end) - bottom brick on N. side marked 1/4 U.S. 4-26-1901 - R.H. Found Original witness pits N. and S. of cor. identified by the deposit of black ashes soil & decayed Vegetation - Bore a hole in center of each pit 2" diam x 18" deep and fill with lime - Dist. from Center of pits to cor N. pit 5 ft S. pit 7 ft.
D	South		40	75	E	U.S. sec. cor.	Found stake driven in place of the Original post under west abutment of bridge on west side of Middle pile - (Close up against pile) In place of same dig hole
E	East	10° 30' E		20			Center of bridge over ravine Course N.
			21	29	e	1/16 cor	Dig hole 12"x12"x12 ft deep set iron pipe 3/4" diam x 25" long - deposit 2 brick on N. side and 2 brick on S. side (on end) bottom brick on N. side Marked 1/16 R.H.
e	"	"	22	76	F	1/4 cor	Found pine post driven into the ground. No original Witness pits found I find Red Cedar Road stake established by Ex Co. Surveyor T. McWatt S. 45° W. 72½ lks dist and a stake N. ~~45° W.~~ 72½ lks dist. This Cor. was also recognized by R. Wilcox Co Surveyor from 1891 to 1896 when he surveyed County Road No. I am unable to determine from any source of information including Field Notes of previous surveys whether this is the original corner or not. I cleared the ground for a considerable space around the post - (say 25 ft. square) and find no other marks
F	North		40	~~65~~ 47	R	center of sec 6	

Calculation for position of 1/16 cor at Station "e" and "K"

At e: Govt. Dist. 38.80 : My dist. 44.05 :: Govt. Dist. 20.00 : F to e (22.76) and 44.05 − 22.76 = "e" to "E" 21.29 chs

At K: Govt. dist. S. end of sec 38.80 + Govt. Dist. N. end of sec 38.98 = 77.78 ÷ 2 = 38.89 = mean Govt. distance from R. to D.

Then, Govt. Dist. 38.89 : My dist. 44.45 : Govt. Dist. 20.00 : R to K (22.85) and 44.45 − 22.85 = R to D 21.60 chs

Lines Designated	Course	Distance Chs.	Distance Lks.	Latitudes N.	Latitudes S.	Departures E.	Departures W.	Description of Tract	Acres	Description of Tract	Acres
								Lots 6 & 7	87.28		

Lots 6 & 7 in SW4

SURVEYOR'S RECORD.

Section 6 Town 14 N., Range 10 W.

PLAT OF SURVEY



The foregoing are the correct Plat and Field Notes of a Survey made April 9 & 26 1901 in Lots 6 & 7 SW4 Section 6 Township 14 North of Range 10 West,

for Francis Crour

at the request of Same

by Robert Harvey County Surveyor, and Ed. K. Piasecki & R. Harvey Chainmen

Interested parties present Francis Crour

Robert Harvey County Surveyor.

We do solemnly swear that the foregoing Plat and Field Notes are correct and the lines designated were measured by us to the best of our knowledge and ability.

E. K. Piasecki Chainman.

R. Harvey Chainman.

Subscribed and sworn to before me, April 27 1901

Robert Harvey County Surveyor.

SURVEYOR'S RECORD.

Section 22 Town No. 14 N., Range 9 W.

33047—STATE JOURNAL CO., Blank Book Makers, Stationers and Printers, Lincoln, Neb.

FIELD NOTES

From Station	Direction	Variation	Distance Chs.	Distance Lks.	To Station	Corners	Remarks
E	S. 89° 02' E	11° 27' E	20	06	e	1/16 cor	Dig hole 2 ft deep - in bottom deposit iron wheel - through center drive iron pipe 3/4" diam x 39" long - deposit 4 brick around pipe - brick on N. side Marked 1/16 - 4 - 15 - 1901 R.H.
e	"	"	20	06	F	1/4 U.S. Sec. Cor.	
D	S. 89° 13' E	"	20	13 1/4	K	1/16 cor	Dig hole 3 ft deep - set a cast iron pump head 3" diam x 38" long Deposit a brick on N. side marked 1/16 R.H.
K	"	"	20	13 1/4	R	Center sec 22	
e	N. 0° 17 1/2 E	"	39	55	k	1/16 cor	
k	" "	"	39	60	D	1/16 cor	
F							By agreement of parties on W^2 of Sec 22 - this cor. is established on straight line between sec cors and 9 ft 10" East of McNabb's cor. Note, I understood parties would sign a consent to the above changes but not being present - I establish the said cor. as above (Conditionally - to wit that the parties sign said agreement - otherwise the corner will not be recorded and will be put back to its first position R. Harvey Co. Surveyor April 15 1901
H	S 0 7' E	"	19	84	G	1/16	Set an iron pump head 3" diam x 38" long - Spout to the North set a brick on N. side marked 1/16 - 4 - 15 - 1901 RH - also 3 pieces of iron - The cor "g" must also be moved west - if the above agreement is not made R.H. Co Sur
g	"	"	19	84	G		April 20 1901 Objections raised to the above agreement therefore defer making the record re-work for the present (B.H. Co Surveyor)

Latitudes, Departures, and Closing						Errors		Description of Tract	Acres	Description of Tract	Acres
Lines Designated	Course	Distance Chs.	Distance Lks.	Latitudes N.	Latitudes S.	Departures E.	Departures W.				

SURVEYOR'S RECORD.

Section 22 Town 14 N., Range 9 W.

PLAT OF SURVEY



The foregoing are the correct Plat and Field Notes of a Survey made April 15 1901

in Section 22 Township 14 North of Range 9 West,

for

at the request of Jennie Starkey and Howard B. Scott for subdivision of W^2 of the section

by County Surveyor, and Ed K. Piasecki & Richard Tarman

Chainmen

Interested parties present Jennie Starkey by her husband George Starkey H. B. Scott

Robert Harvey County Surveyor.

We do solemnly swear that the foregoing Plat and Field Notes are correct and the lines designated were measured by us to the best of our knowledge and ability.

Ed. K. Piasecki Chainman.

Dewey McPherson Chainman.

Subscribed and sworn to before me, April 15 1901

Robert Harvey County Surveyor.

SURVEYOR'S RECORD.

Section 22 Town No. 14 N., Range 10 W.

33047—STATE JOURNAL CO., Blank Book Makers, Stationers and Binders, Lincoln, Neb.

FIELD NOTES

From Station	Direction	Variation	Distance Chs.	Distance Lks.	To Station	Corners	Remarks
U.S. sec. cor. A							Found Original U.S. Sec. Cor. Found a Red Cedar Post 4" diam x 2½ ft. long - set in ground in place of the Original post in 1884 by Robert Harry surveyor - In place of same drive an iron shaft 1½" diam x 42" long - with 14 holes cast in same around pipe deposit 8 brick (and on end in sets of 4) - bottom brick on N. side marked 14. 15. 22. 23. U.S. 4-23-1901 R.H. Found Original Witness pits N. S. and E. of Cor. Pit on West side destroyed by the wagon Road pits identified by the deposit of black ashes sand & decayed vegetation Bore a hole in center of each pit 2" diam x 28" deep and fill with lime Distance from Center of pits to Cor. N. pit 6 ft. E. pit 6 ft. S. pit 6 ft.
	S 0° 53' E	10° 45' E	20	07	h	1/16 Cor.	Found red Willow post ft. West of the line - Therefore straighten the line by driving an iron pipe 1¼" diam x 26" long - East of the original 1/16 cor. (see page surveyors Record No 1) and deposit a brick on West side Market 1/16 R.H. - set a brick on E. side of pipe
h	" "	"	20	05	H	1/4 Sec. Cor.	Found a Red Cedar post 4" diam, offset, set in ground in 1884 by Robert Harry in place of a wheel stake found and claimed to be at place of Original post drive by T. McNabb & Co. surveyor.
A	S. 89° 13' W	"	40	04	B	U.S. 1/4 sec. Cor.	Found Original U.S. Sec. Cor. Found point of red Willow post - 2" diam x 18" long with charcoal at opposite side - dig hole 3 ft. deep drive iron pipe in place of post - iron pipe 1¼" diam x 54" long with a cast iron cap 10" wide diam with 6 screw holes and 2 small bolts - deposit 8 brick on end around pipe and 11 - 1/2 bricks on top - Found Original Witness pits 3½ ft. East of Cor. - West pit destroyed - identify E. pit by the deposit of black ashes sand and decayed vegetation Bore hole in Center of pit 2" diam x 2 ft. deep and fill with lime - also bore hole 3½ ft. W. and fill with lime
E							Found piece of decayed post in place of same dig hole 12" x 12" x 12" deep - drive iron pipe 1¼" diam x 51" long - set a stone on west side at point of pipe marked U.S. deposit 2 brick on end on N. E. & S. sides Found Original Witness pits N. E. S. and W. identified by the deposit of black ashes - sand and decayed vegetation - Bore hole in Center of each pit 2" diam x 18" deep and fill with lime
→	N. 0° 08' E	10° 48' E	40	12	D	U.S. 1/4 sec. Cor.	Distance of center of pits from post - N. pit ft. E ft. S pit ft. W. ft. Found Original Witness pits N. and S. identified by the deposit of black ashes and sand. Bore hole in center of each pit 2" diam x 2" deep and fill with lime - 2 quicksticks set and on line with center of pits found a square hole 15" x 15" filled with black earth & sand - therefore the Original post is destroyed - dig hole 12" x 12" x 2½ ft. deep - drive iron pipe 1¼" diam x 51" long - deposit 4 brick on end around pipe West brick marked 1/4 U.S. R.H. —— deposit pieces of brick on top - fill hole with black earth in bottom sand on top - distance to pit 6 ft. - ft. East of Elm tree -
B	S 3° 30' W	"	20	05	i		
i	" "		20	04	R	Center sec. 22	Center of sec 22 No post found -
R	" "		20	20	l	1/16 cor.	Red Willow stake on N. side of fence post - close against post
l	" "		20	20	F	U.S. 1/4 sec. Cor.	
H	S 89° 15' W	"	43	93	R	Center sec. 22	Drive iron pipe 3/4" diam x 39" long deposit 2 brick - bottom brick on N. side marked C. R.H. — pit stands 2 ft. east of Elm tree (brick on N. side and 1 on S. side)

LATITUDES, DEPARTURES, AND CLOSING

Lines Designated	Course (Variation)	Distance Chs.	Distance Lks.	Latitudes N.	Latitudes S.	Departures E.	Departures W.	Errors	Description of Tract	Acres	Description of Tract	Acres
R		21	37	K — 1/16 Cor.					drive iron pipe 1¼" diam x 27" long deposit 2 brick - marked 1/16 R.H.			
k		21	37	D	U.S. 1/4 sec. Cor.							
B N W				With Sta. "A" as backsight run West on True line at 11.50 chs from 1/4 sec. cor. I find the river has destroyed the Original Rio bank and with it the Meander cor.								
b		21	77	(b)					Drive iron pipe 1¼" diam - dig a pit 2½ ft. E. and W. of cor.			
		18	23	"B"					A point on Rio bank drive Oak post for "M.C." three in Rio			
		21	77	("C")					Intersect the meet line of sec 21 projected North on straight line meet Sec. line			
D N. 0° 08' E	11° 15' E	31	80	----					at a point - 38.47 chs N. of 1/4 45. sec. cor.			
		35	00						Top of sand ridge			
		35	70	(y)					A point on Rio bar - Original "M C" destroyed			
									Drive Rio post - 2.46 ft. are Right bank of true river, thence in Rio to 38.47			
									Rio in to intersection of True line "A" between sec. 15 & 22 - a point in Rio			

SURVEYOR'S RECORD.

Section 22 Town 14 N., Range 10 W.

PLAT OF SURVEY

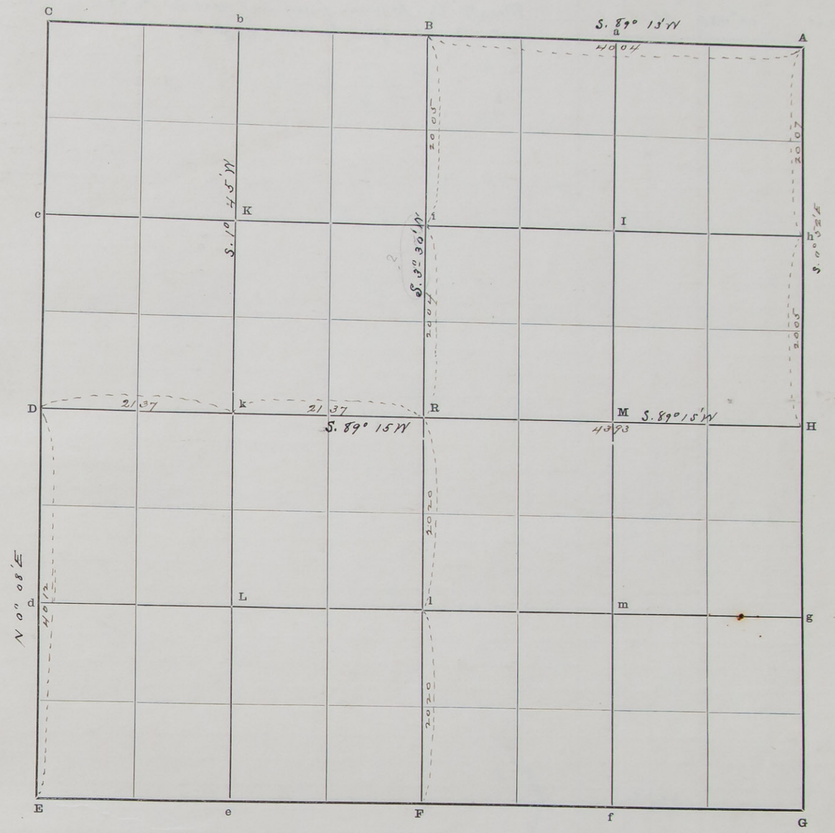

The foregoing are the correct Plat and Field Notes of a Survey made April 22 and 23rd & August 10th 1901

in Section 22 Township 14 North of Range 10 West,

for P. G. Shaustrom & James Wilhelmsen

at the request of same

by Robert Harry County Surveyor, and Ed. K. Piasecki & C.C. Myers

Chainmen

Interested parties present P. G. Shaustrom

Robert Harry County Surveyor.

We do solemnly swear that the foregoing Plat and Field Notes are correct and the lines designated were measured by us to the best of our knowledge and ability.

Ed. K. Piasecki Chainman.

C. C. Myers Chainman.

Subscribed and sworn to before me, August 10 1904

Robert Harry County Surveyor.

SURVEYOR'S RECORD.

Section 21 Town No. 14 N., Range 10 W.

33047—TAPE JOURNAL CO., Blank Book Makers, Stationers and Printers, Lincoln, Neb.

FIELD NOTES

From Station	Direction	Variation	Distance Chs.	Distance Lks.	To Station	Corners	Remarks
E	West	10° 48' E	28	25	1		Meander Cor. between fractional Secs. 21 and 28 set a Red Cedar post 4" diam x 3½ ft long

Latitudes, Departures, and Closing: Lines Designated	Course	Distance Chs.	Distance Lks.	Latitudes N.	Latitudes S.	Errors Departures E.	Errors Departures W.	Description of Tract	Acres	Description of Tract	Acres

SURVEYOR'S RECORD.

186

Section 21 Town 14 N., Range 10 W.

PLAT OF SURVEY



The foregoing are the correct Plat and Field Notes of a Survey made April 23 1901 in Section 21 Township 14 North of Range 10 West, for James A Wilhelmsen at the request of same by Robert Harvey County Surveyor, and Ed. K. Piaseski and C. C. Myers Chainmen

Interested parties present

Robert Harvey County Surveyor.

We do solemnly swear that the foregoing Plat and Field Notes are correct and the lines designated were measured by us to the best of our knowledge and ability.

Ed. K. Piaseski Chainman.

C C Myers Chainman.

Subscribed and sworn to before me, April 23 1901

Robert Harvey County Surveyor.

SURVEYOR'S RECORD.

Section 33 Town No. 14 N., Range 10 W.

33047—STATE JOURNAL CO., Blank Book Makers, Stationers and Printers, Lincoln, Neb.

FIELD NOTES

From Station	Direction	Variation	Distance Chs.	Distance Lks.	To Station	Corners	Remarks
E							Found Original U.S. section Cor. decayed post - In place of same dig hole 12"x12"x2 ft deep - drive iron pipe 2" diam x 38" long - deposit 4 brick on end around pipe - North brick marked ~~4.5.22~~ 33 U.S. 4-24-1901. R.H. also 15 half bricks on top - Found the original witness pits N.E. S. & W. identified by the deposit of black ashes - soil and decayed vegetation - Bore a hole in Center of each pit 2" diam x 18" deep and fill with lime. Distance of Center of pits from Cor. to wit N. pit 7 ft - E. pit 7 ft - S. pit 9½ ft - W. pit ~~7~~ 7½ ft -
	N 89° 22' E	12° 00' E	40 09		F	1/4 U.S. sec. cor.	Found Original 1/4 U.S. sec. cor. - decayed point of post - in place of same dig hole 12"x12"x2 ft. deep drive iron pipe 1" diam x 40" long - deposit brick on end around pipe - bottom brick on N. side marked 1/4 U. R.H. - Found Original Witness pits E. and W. of cor. identified by the deposit of black ashes - soil and decayed vegetation - Bore a hole 2" diam x 18" deep in Center of each pit and fill with lime - Distance of Center of pits from Cor. E. pit ft - W. pit ft - Slough No.
F	N 89½° 32' E	"	26 30				
			40 05		G	U.S. sec. Cor.	Found U.S. sec. cor. - decayed point of post - In place of same dig hole 12"x12"x2 ft. deep - drive iron pipe 2 ins. diam x 39" long - deposit 4 brick on and around pipe and mark N. brick 3-4-33-34 U.S. 4-24-1901 - Set 4 - half bricks on top - Found Original witness pits N.E. S. & W. identified by the deposit of black ashes, soil and decayed vegetation. ~~Bore a~~ hole in Center of each pit 2" diam x 18" deep and fill with lime - Distance from Center of pits to Cor. to wit N. pit 7 ft - E. pit 8 ft - S. pit 9½ ft - W. pit 8 ft -
G	N 18° 30' E	18° 30' E	41 48		H	U.S. 1/4 sec. Cor.	Found Original 1/4 U.S. sec. cor. point of decayed post - in place of same - dig hole 12"x12"x2 ft deep - drive an iron pipe diam x 51" long - deposit a brick on E. and W. sides on end - North brick marked 1/4 U.S. R.H. - set 16 half bricks on top - Found Original Witness pits N. and S. of cor. identified by the deposit of black ashes soil and decayed vegetation - Bore a hole in Center of each pit 2" diam x 18" deep and fill with lime - distance from Center of pits to Cor. N. pit 7 ft - S. pit 5⅔ ft - Slough
H	N	12° 30' E	39 00				
			40 42		A	U.S. sec. Cor.	Found Original U.S. sec. cor. - point of post 2½" diam x 18" long - in place of same dig hole 12"x12"x2 ft. deep - drive iron pipe 1½" diam x 47" long - deposit 8 brick (used on end in set of 4) around pipe - North brick marked 27. 28. 33. 34 U.S. 4-24-1901 R.H. Note the brick broke in 2 pieces - between the letter R. H. Found Original pits N. S and W. - East pit being on edge of a Met slough I do not look for it - Bore a hole 2" diam x 18" deep in Center of each pit and fill with lime. Distance of pit from Cor. N. pit 6 ft - S. pit 5½ ft - W. pit 5½ ft - Note this Cor. stand on W. side of a creek or Met slough - about 25 lks West - from Water edge and at foot of dry bluff
A	...	W	10° 48'		39 94	B	Find original witness pits 2 x W. 16 ft. apart - identified same by the deposit of black ashes and white sand - drive iron bar - and a 3rd cedar stake along side with a small red cedar stake in each
B	"	"	15 00				Creek 30 lks wide - runs North

at 80 chs drive stake for temporary corner Ed. Search for further for Original Corner - April 25 - do not find it - drive stake for a short (small) time for further information.

Lines Designated	Course	Distance Chs.	Distance Lks.	Latitudes N.	Latitudes S.	Departures E.	Departures W.	Errors	Description of Tract	Acres	Description of Tract	Acres

LATITUDES, DEPARTURES, AND CLOSING

Section 33 Town 14 N., Range 10 W.

PLAT OF SURVEY

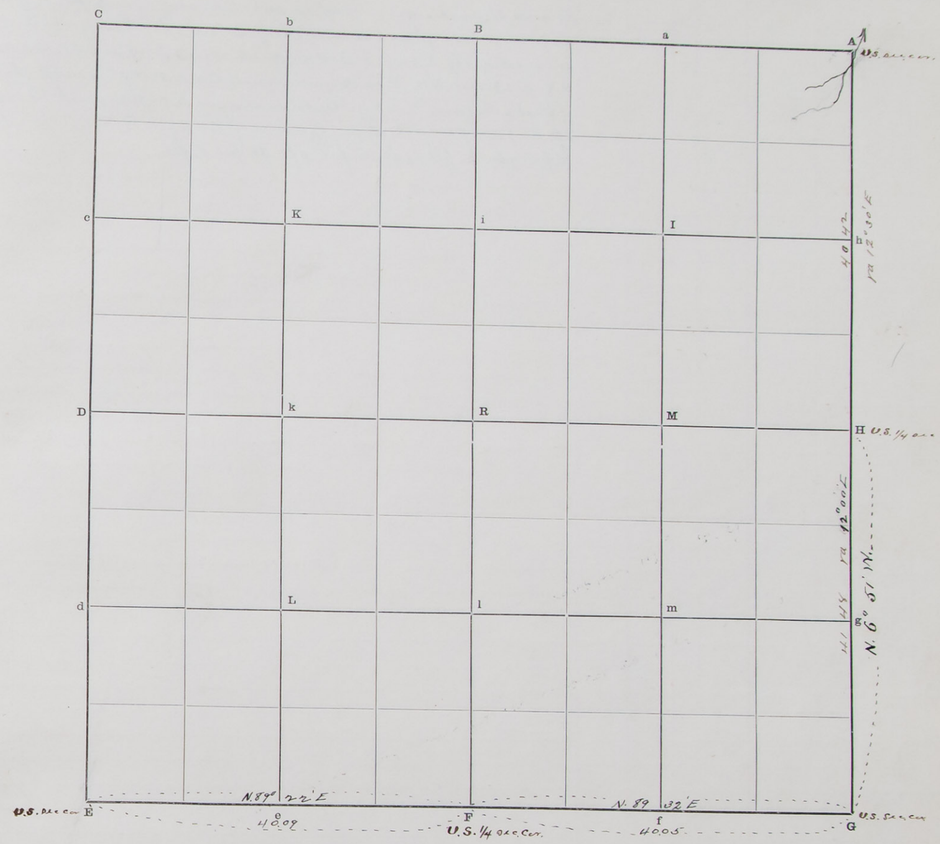

The foregoing are the correct Plat and Field Notes of a Survey made April 24 & 25 1901

in Section 33 Township 14 North of Range 10 West,

for A. L. Warne & Miles Carter

at the request of Same

by Robert Harvey County Surveyor, and Ed. K. Piasecki & Miles Carter on the

the East line & E. B. Hunt on remaining line Chainmen

Interested parties present A. L. Warne Miles Carter

Robert Harvey County Surveyor.

We do solemnly swear that the foregoing Plat and Field Notes are correct and the lines designated were measured by us to the best of our knowledge and ability.

Ed. K. Piasecki Chainman.

Miles Carter Chainman.

Subscribed and sworn to before me, Ed K. Piasecki April 25 1901

Miles Carter sworn

Robert Harvey County Surveyor.

SURVEYOR'S RECORD.

Survey of line between Sections 19 and 24 Town No. 15 N., Range 11 and 12 W.

35047—STATE JOURNAL CO., Blank Book Makers, Stationers and Printers, Lincoln, Neb.

FIELD NOTES

From Station	Direction	Variation	Distance Chs.	Distance Lks.	To Station	Corners	Remarks
E							Found a stone 18" in ground with an oak stake alongside - In place of same drive an iron pipe 1" diam x 42" long - deposit 8 brick around same (end on end in sets of 4') - N. brick in bottom (of hole 12"x12"x2 ft. deep) marked 19.24.25.3 U.S. 4-29-1901 - R.H. Found Original witness pits N-E-S & W. of cor - identified by the deposit of black ashes, soil and decayed vegetation - Bore a hole in center of each pit 2" diam x 2 ft. deep and fill with lime. Distance of cor. from Center of pits to wit N. pit 7 ft. E. pit 6½ ft. S. pit 9 ft. W. pit 8½ ft.

Latitudes, Departures, and Closing								Errors		Description of Tract	Acres	Description of Tract	Acres
Lines Designated	Course	Distance Chs.	Distance Lks.	Latitudes N.	Latitudes S.	Departures E.	Departures W.						

SURVEYOR'S RECORD.

Survey of line between Sections 19 and 24 Town 15 N., Range 11 and 12 W.

PLAT OF SURVEY

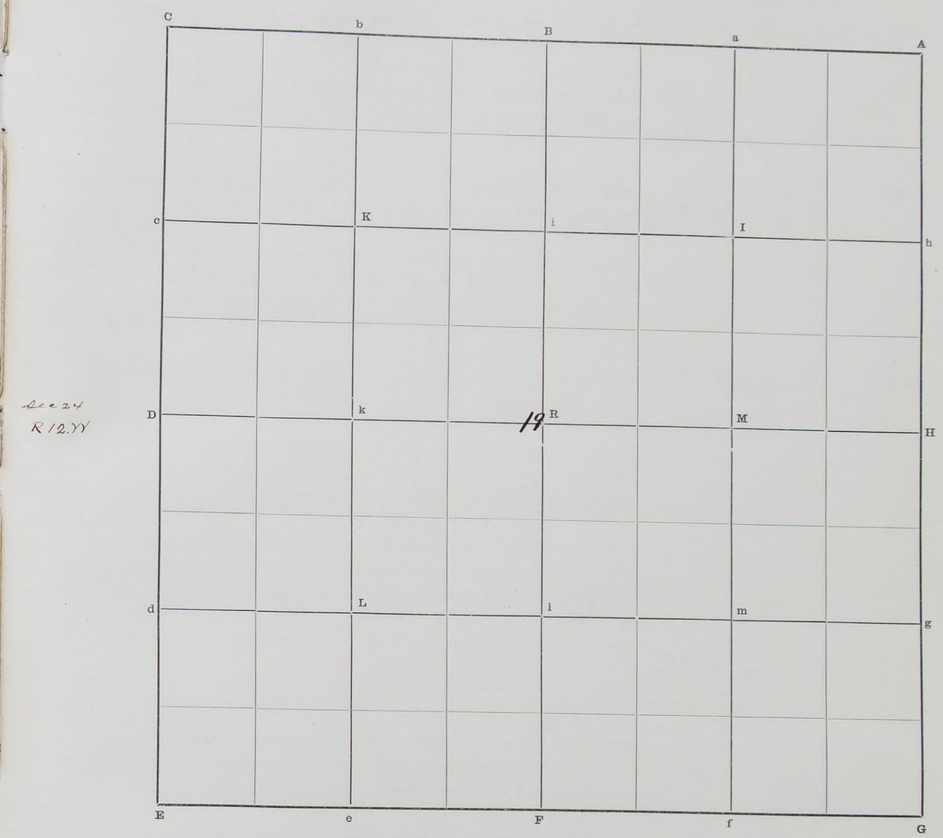

The foregoing are the correct Plat and Field Notes of a Survey made April 29 1901 in line between Sections 19 and 24 Township 15 North of Range 11 and 12 West, for County Road No

at the ~~request~~ order of County Commissioners November 1900

by Robert Harvey County Surveyor, and Ed. K. Piasecki and Fred Welsh Chainmen

Interested parties present D. Calvin, Joseph Pavlik and Vinclav Pavlik

Robert Harvey County Surveyor.

We do solemnly swear that the foregoing Plat and Field Notes are correct and the lines designated were measured by us to the best of our knowledge and ability.

Ed. K. Piasecki Chainman.

Fred Welsh Chainman.

Subscribed and sworn to by Ed K. Piasecki before me, April 29 1901
Fred Welsh sworn

Robert Harvey County Surveyor.

SURVEYOR'S RECORD.

Section 23 Town No. 13 N., Range 11 W.

33047—STATE JOURNAL CO., Blank Book Makers, Stationers and Printers, Lincoln, Neb.

FIELD NOTES

From Station	Direction	Variation	Distance Chs.	Distance Lks.	To Station	Corners	Remarks
G	S. 89° 55' W	12° 12' E	20	05	f	1/16 cor	Dig hole 12"x12"x2 ft deep - drive - double barrel of shotgun 30" long - deposit 8 brick on end N. brick marked 1/4 R.H. dig intercepts 3 ft E and W.
f	" "	"	11	60			Center of ridge over Creek course N.
			20	05	F	U.S. 1/4 sec. cor.	Found point of decayed post of Original U.S. 1/4 sec. cor. in place of same dig hole 12"x12"x2 ft deep. set ~~drive~~ iron bar 7/8" thick x 3" wide x 18" long with a other or flange.
F	- - - - -	- - - -	40	46	E	U.S. sec. cor.	
E	N 0° 1' W	"	20	06½	d	1/16	~~Set~~ iron pump Cylinder - brick on W. side marked 1/16 - R.H. - dig pits 3 ft N + S
d	"	"	20	06½	D	U.S. 1/4 sec. cor.	Found Original U.S. 1/4 sec. cor. - Found point of partially decayed Red Willow post 10" long - In place of same, dig hole 12"x12"x2 ft deep - Set an iron wagon skein (axle) 18" long - around same deposit 8 brick (end on end in sets of 4 i) bottom brick on W. side marked 1/4 U.S. 5-1-1901 R.H. Found original Witness pits N + S of cor identified by the deposit of black ashes and coal - bore a hole 2" diam x 18" deep in center of each pit and fill with lime. Distance from center of pits to cor N. pit 6½ ft S. pit 4½ ft.
A	N 0° 50' W	"	20	07½	g	1/16 cor.	Dig hole 12"x12"x18" deep - drive broken well point 18" long - deposit - 8 brick on W. side - bottom brick marked 1/16 R.H.
g	" "	"	20	07½	H	1/4 cor	In Swamp - in roadgrade - mud hole - and at west edge of Road grade On account of Mud - water - and the and condition of the road I am unable to make a thorough search - but all other conditions render it probable that the cor. is destroyed by the passage of heavy traffic and the cutting of a water channel on the west side. However I find a red Cedar Road Stake 4 rods west of R.H. Longmate corner fence post. Claimed to have been planted 2 rods East of the corner about 20 years ago - and was the first wire and post fence built in the Valley. Therefore Measure East from the Road stake and on line with said corner fence post I drive an iron pipe 1¼" diam x 28½" long - deposit ~~8~~ 8 brick around same on end and 1 ft deep - West brick marked 1/4 5-2-1901 R.H.
H	N - - -	12° 12' E	41	02	A	U.S. sec. cor.	
A	S. 88° 47' W	"	40	18	B		Found Original U.S. 1/4 sec. cor. - Found point of decayed post - In place of same - dig hole 12"x12"x2 ft deep - drive an iron pipe 1¼" diam x 37" long - deposit 8 brick around same (end on end in sets of 4 i) bottom brick on N. side marked 1/4 U.S. 5-2-1901 R.H. - Found Original Witness pits E + W of cor. identified by the deposit of black ashes and white sand - bore a hole 2" diam x 18" deep - in center of each pit and fill with lime. Distance of center of pits from cor. East E. pit 6½ ft - W. pit 6 ft.
B	" "	"	31	15	Y	M.C.	Right bank of South Fork River - dig a hole 2 ft deep and set a brick on end marked M.C. on E. side - 14 on N. edge and 23 on S. edge set a post 3½ ft long 2 ft deep on W. side of brick marked M.C. 14. 23 stake course E.
F	N 0 25' E	"	15	00			
			20	35½	I	1/16 cor.	Set a cast iron wagon skein (or axle) 18" in ground deposit 8 brick on W. side marked 1/16 - R.H. -
i	" "		20	35½	R		Center of section
R	" "		19	66	B	U.S. 1/4 sec. cor.	

LATITUDES, DEPARTURES, AND CLOSING

Lines Designated	~~Course~~ Variation	Distance Chs.	Distance Lks.	~~Latitudes~~ Northing	~~Latitudes~~ S.	~~Departures~~ E.	~~Departures~~ W.	Errors	Description of Tract	Acres	Description of Tract	Acres
D S 89° 14' E	12° 14' E	20	39	k					dig hole 18" deep and set a cast iron pump cylinder 3" diam - deposit brick on N. side marked 1/16 R.H.			
k " "	"	20	39	R					Center of section - dig hole 12"x12"x2 ft deep - drive iron pipe 1¼" diam x 37" long deposit 8 brick around pipe (end on end in sets of 4 i) N. brick on bottom - Marked "C" 5-2-1901 R.H.			
R " "	"	19	58	M					1/16 cor - dig hole 10x10 x 18 deep - drive flat iron bar ¼" thick x 3" long (has 3 holes) on N. side deposit 8 brick - bottom brick marked 1/16 R.H.			
M " "	"	19	58	H					1/4 sec cor			
S		20	00									
m " "	"	20	21½	m					Center of S. ¼			
i " "	"	20	21	M								
m " "	"	19	81	m					Center of Sec - dig hole 2 ft deep - drive iron pipe ¾" diam x 40" long - deposit 8 brick around same (end on end in sets of 4 i) marked C.			
e		20	21	g								
d		20	21	L								
L		20	21	K								
		20	31	L								
		20	31	i								

SURVEYOR'S RECORD.

Section 23 Town 13 N., Range 11 W.

PLAT OF SURVEY

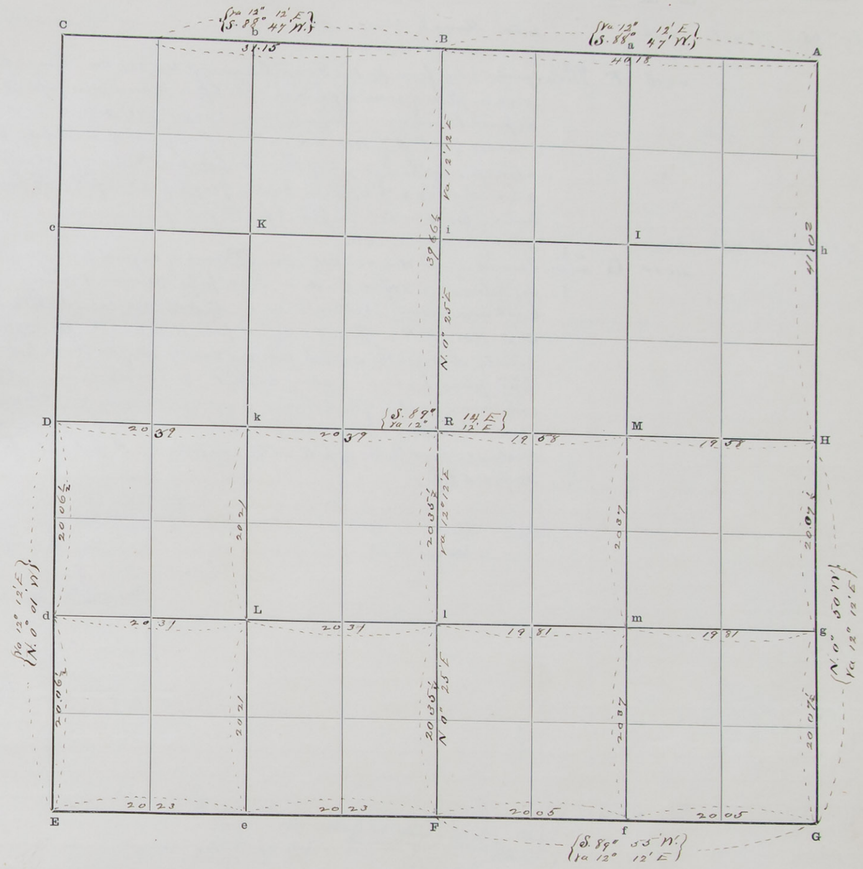

The foregoing are the correct Plat and Field Notes of a Survey made May 1 - 2 and 3 1901

in Section 23 Township 13 North of Range 11 West,

for John Murphy and Godwin and Beal Godwin and Jos Howard Township Road

at the request of same and County Commissioners

by Robert Harry County Surveyor, and Ed. K. Piasecki and Jas A. Hansen

Chainmen

Interested parties present John Murphy and

Robert Harry County Surveyor.

We do solemnly swear that the foregoing Plat and Field Notes are correct and the lines designated were measured by us to the best of our knowledge and ability.

Ed. K. Piasecki Chainman.

Jas. A. Hansen Chainman.

Subscribed and sworn to before me, May 3 1901
Jas A. Hansen sworn only

Robert Harry County Surveyor.

SURVEYOR'S RECORD.

Survey of line between Sections 13 and 24 Town No. 13 N., Range 11 W.

35047—STATE JOURNAL CO., Blank Book Makers, Stationers and Printers, Lincoln, Neb.

FIELD NOTES

From Station	Direction	Variation	Distance Chs.	Distance Lks.	To Station	Corners	Remarks
E	S.89° 05' E	11° 45' E	4	50			Enter Slough course S.E.
			9	00			Leave slough course N.E.
			40	16	F	U.S. ¼ sec. cor.	1 foot east of fence post — Found Original ¼ U.S. sec. cor. Found point of decayed post, in place of same dig hole 12" x 12" x 2 ft. deep. drive iron pipe 3/4" diam x 33" long deposit 8 brick around pipe (end on end in sets of 4's) bottom brick on North side marked ¼ U.S. 5-3-1901 - R.H. — Found original witness pits E. and W. of cor. identified by the deposit of black ashes soil and decayed vegetation — Bore a hole 2" diam x 18" deep in center of each pit and fill with lime. Distance of Center of pits from Cor. E. pit 6 ft. W. pit 6 ft.
F	S.89° 05' E	11° 45' E	26	00			Slough course N.E.
			40	10	G	U.S. sec. cor.	Found Original U.S. sec. cor. Found no mark of original post in place of same dig hole 12" x 12" x 2 ft. deep — drive iron pipe 3/4" diam x 36" long — deposit 8 brick around same — bottom brick on N. side marked 13.18.19.24 U.S. 5-3-1901 - R.H. — Found Original pits N.E. and W. the wagon road has totally destroyed the south pit and nearly all of the North pit — E and W pits, plain but worn away by the wagon roads considerably leaving only 2 or 3 inches of the bottom — portion remaining very clear and plain Bore a hole in center of each pit 2" diam x 18" deep and fill with lime Distance from Center of pits to Cor. as follows N. pit 6 ft. E pit 5¼ ft. W. pit 5½ ft.

Note The above is the first straight section line I have found in Howard County after 30 years work as County and private surveyor.

Robert Harvey
County Surveyor

Latitudes, Departures, and Closing						Errors		Description of Tract	Acres	Description of Tract	Acres
Lines Designated	Course	Distance Chs.	Distance Lks.	Latitudes N.	Latitudes S.	Departures E.	Departures W.				

SURVEYOR'S RECORD.

Survey of line between Sections 13 and 24 Town 13 N., Range 11 W.

PLAT OF SURVEY

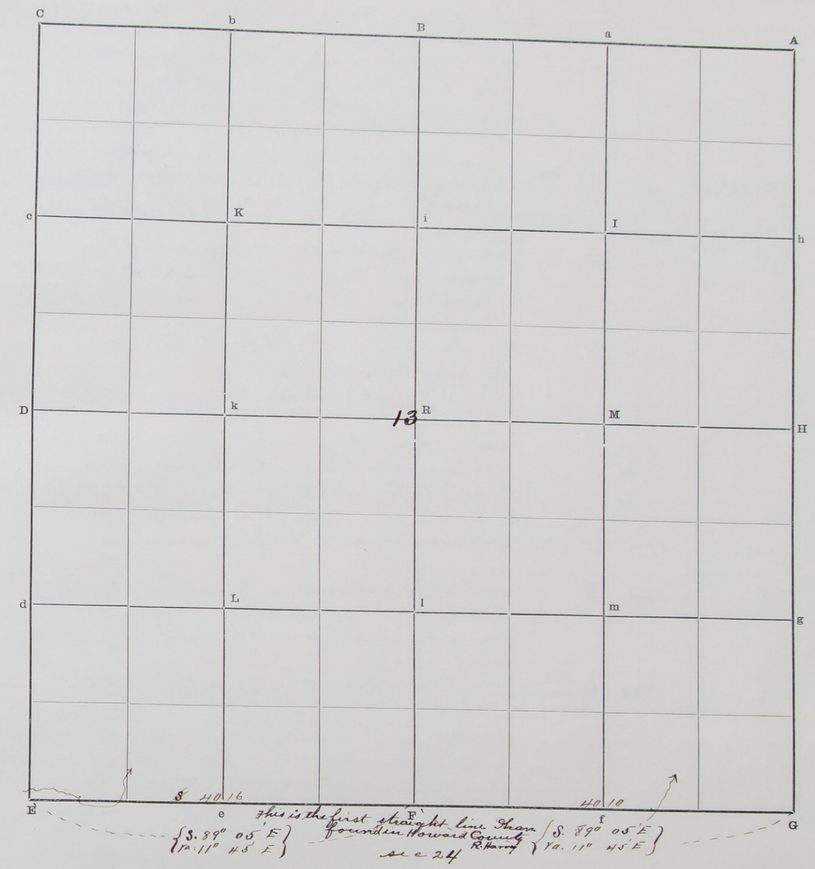

The foregoing are the correct Plat and Field Notes of a Survey made May 3rd 1901 of line between Sections 13 and 24 Township 13 North of Range 11 West, for County Road No

at the request of County Commissioners and petitioners

by Robert Harvey County Surveyor, and Ed. K. Piasecki and Bert Goodwin Chainmen

Interested parties present

Robert Harvey County Surveyor.

We do solemnly swear that the foregoing Plat and Field Notes are correct and the lines designated were measured by us to the best of our knowledge and ability.

Ed. K. Piasecki Chainman.

Bert Goodwin Chainman.

Subscribed and sworn to before me, by Ed K. Piasecki May 3 1901
Bert Goodwin sworn

Robert Harvey County Surveyor.

SURVEYOR'S RECORD.

Survey of Lots 3 & 4 — Section 17 — Town No. 15 N., Range 9 W.

53047—STATE JOURNAL CO., Blank Book Makers, Stationers and Printers, Lincoln, Neb.

FIELD NOTES

From Station	Direction	Variation	Distance Chs.	Distance Lks.	To Station	Corners	Remarks
E							Found Original Witness pits E and S. I clean the ground off carefully all around and ~~down~~ find any indications of original pits N and West but marks of spade 5 ft West and 5 ft N. of the pit found, and that some persons has dug a hole on South side of it. Therefore I dig hole 12"x12"x2½ ft. dup in the sand drive an iron pipe 1½" diam x 42" long around pipe deposit 8 brick (end or end) North brick marked 17.18.19.20 – 5-8-1901 – R.H. – Bore hole 2" diam x 3 ft dup in Center of each pit and fill with lime. E pit is 5 ft S. pit 5 ft dist.
	N. 0 15 E	11° 50 E	40	12	D	U.S. ¼ sec. cor.	Found Original pit. Bore hole 2" diam x 3 ft dup in Center and fill with lime. The North pit is now away by cattle trail and by the winds – The point for ¼ cor falls on the edge of bank – Dig hole 12"x12"x2½ ft dup – drive iron pipe ¾ ft diam x 51 ins long – deposit 8 brick around same (end or end) in set of 16) – W. brick marked ¼ U.S. 5-8-1901 – R.H.
							Pit North line is 6 ft South. – See Record No 1 page 300 for memoranda of length of this line.
D	N 0° 15' E	"	20	06	⅛	C	Pro rata Measurement with South half Mile
							Dig hole 12"x12"x2 ft dup – drive on end – W. brick marked ⅛ R.H. deposit brick dig pits 16x16x18" dup – 3 ft
							N. and S. of Cor.
C	"	"	2	80			Water edge of Slough or lake bears E. & W.
			3	55			Water edge at North bank of Lake bears E. & W.
			8	47			Center of Cottonwood tree 3 ft diam – This is an Original line tree has old blaze on North side – S. side of tree hollow and burned out.
			17	60	X	M.C.	~~Intersect~~ Right Bank of Sump River
E	N 88° 53' E	"	39	23	F		Found R.S.C. Iron State 5"x4"x2½ ft long – No appearance of Original pits 4 ft W and 6 ft E – This road is full of d. of cor. of an old fence – Cattle have worn away the surface that it is useless to hunt for cor. stones – In place of R.S.C. Iron State drive iron pipe 1½" diam x 59" long and deposit broken jar around same
F	S 89° 59 E	"	39	98	G	U.S. sec. cor.	Find Original witness pits N.E. & W. identify same by the deposit of Black ashes and drifted sand. Bore hole 2" diam x 18" dup in Center of each pit and fill with lime – At a point equidistant and on line between center of E & W. pits dig hole 12"x12"x2 ft dup and drive iron pipe ¾" diam x 27" long – deposit of brick on end around pipe – Lower brick on N. side marked 16.17.20.21 – 5-9-1901 R.H. Distance from cor. to pits N. pit 5½ ft – E. pit 6½ ft – W. pit 6½ ft.
G	N 0° 45' W	12° 05' E	38	00			Slough at foot of Bluff Course E.
			40	03	H	¼ U.S. sec. cor.	Find U.S. ¼ sec. cor. 2 pieces of iron 2 pieces of brick and a stone – dig a hole 10"x10"x2 ft dup and drive an iron pipe ¾" diam x 3 ft long; deposit 4 brick on end around pipe W. brick marked ¼ U.S. 5-9-1901 – R.H. deposit 2 pieces of brick 2 pieces iron Cutting and a stone on top – Find Original witness pits N.S. identify same by the black deposit of ashes in the yellow clay – Bore hole 2" diam x 18" dup in center and fill with lime – distance of center of pits from cor. N. pit 5 ft. S. pit 5½ ft.
H	"	"	0	75			Slough Co. E.
			17	20	Z	M.C.	Meander Cor. on Right bank of River drive a post.
D	N. 89° 32' E	"	1	50			Top of hill or ridge
			3	00			Enter Valley at foot of hill – bears S. & W.

LATITUDES, DEPARTURES, AND CLOSING ERRORS

38.83 R Center of sec 17

Lines Designated		Course	Distance Chs.	Distance Lks.	Latitudes N.	Latitudes S.	Departures E.	Departures W.
R	"		15	60			Enter Swamp	N. 15 W
			23	50			Leave same	N. 18 W
			33	70			Enter Swamp	N. 18 W
			34	40			Leave Same	N. 18 W
F	N. 0° 02' E.		39	24	H		¼ U.S. sec. cor.	
			14	20			Reverse Co. No.	
			20	00			Reverse C. No.	
			33	10			Drain NW	
			35	10			Top of hill	
			36	70			Drain Co. No. foot of hill	
			39	69½	R		Intersect E & W. pit line	
R	"						set a stone 5"x15"x30" long	
i	"		20	02½	i		marked C°	
							set a stone 12" long	
			4	05	g		marked ¼	
							Drive post on Right bank of River	
							Note	
g	S. 89° 32' W		38	62	C			

Survey of Lots 3 and 4

c	N. 0° 15' E	17	60	X
X	S. 84° E	10	35	1
1	S. 66½° E	10	30	2 – At 3.40 another for Mouth of Lake 40 lks wide – No.
2	N. 74¼° E	3	83	3
3	S. 77¼° E	6	25	4
4	S. 60° E	4	41	5
5	S. 42° 05' E	7	68	g
g	S. 0° 2' W	4	05	i
i	S. 89° 32' W	38	62	c and contains

51.38/100 acres

Stone – Lot 3 – area – 20.88
Lot 4 " 30.50
Total 51.38 acres

SURVEYOR'S RECORD.

Survey of Lots 3 and 4 — Section 17 — Town 15 N., Range 9 W.

PLAT OF SURVEY

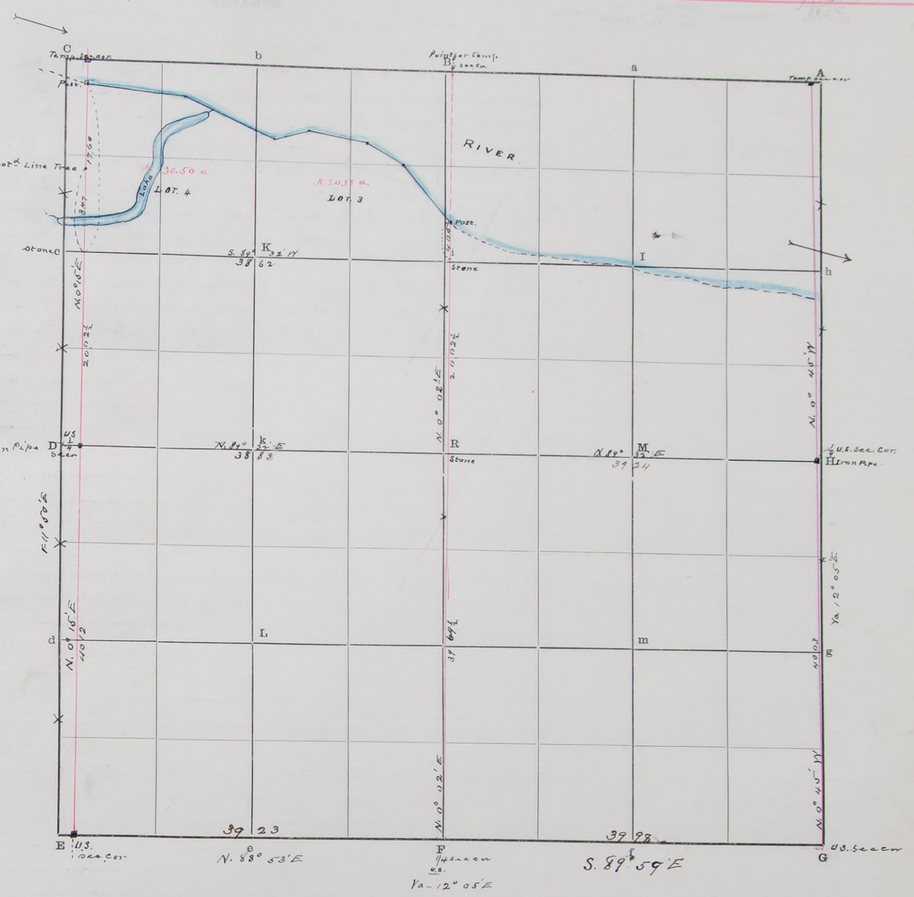

The foregoing are the correct Plat and Field Notes of a Survey made May 8, 9 & 10th 1901

in Section 17 Township 15 North of Range 9 West,

for

at the request of

by Robert Harry County Surveyor, and Ed K. Piaseckí & J. L. Paul

Chainmen

Interested parties present

Robert Harry County Surveyor.

We do solemnly swear that the foregoing Plat and Field Notes are correct and the lines designated were measured by us to the best of our knowledge and ability.

Ed. K. Piaseckí Chainman.

J. L. Paul Chainman.

Subscribed and sworn to before me, May 10 1901

Robert Harry County Surveyor.

SURVEYOR'S RECORD.

Line between Sections 12 and 13 Town No. 14 N., Range 12 W.

35047—STATE JOURNAL CO., Blank Book Makers, Stationers and Printers, Lincoln, Neb.

FIELD NOTES

From Station	Direction	Variation	Distance Chs.	Distance Lks.	To Station	Corners	Remarks
B						1/4 sec. cor.	Found ash Stake 2"x10" long drive in a hole 7"x7" filled with black earth Dig hole 10"x10"x2 ft deep, drive an iron pipe 3/4" diam x 3 ft long deposit 8 brick around same (end on end in sets of 4's) bottom brick on on N. side marked 1/4 - 5-14-1901
	N. 89° 35 W	11° 30' E	34	35			Ravine Course N.
			40	64	C	U.S. sec. cor.	Found a red cedar stake - dig hole 10"x10"x2 ft deep - drive iron pipe 1 1/4" diam x 35" long - deposit a brick on N. side marked 11.12.13.14 U.S. 5-12-1901 - R.H. on S.E. deposit an wheel hub and a small pinion wheel on S.W. a casting above - fill hole with black earth Found Original pits N.E.S. & W. identified by the deposit of black ashes and soil. Bore a hole 2" diam x 2 ft deep in Center of each pit and fill with lime - Distance of cor. from center of pits N. pit 5 1/2 ft E. pit 6 ft S. pit 5 1/2 ft - W. pit 6 ft.

resest this with 3/4" pipe 3 ft long.

Pipe destroyed.

Latitudes, Departures, and Closing						Errors		Description of Tract	Acres	Description of Tract	Acres
Lines Designated	Course	Distance Chs.	Distance Lks.	Latitudes N.	Latitudes S.	Departures E.	Departures W.				

SURVEYOR'S RECORD.

Line between Sections 12 and 13 Town 14 N., Range 12 W.

PLAT OF SURVEY



The foregoing are the correct Plat and Field Notes of a Survey made May 14 1901 line between ~~sec~~ W. Mile Sections 12 & 13 Township 14 North of Range 12 West,

for County Road

at the request of County Road and petitioner

by Robert Harvey County Surveyor, and Ed. K. Piasecki and S. Klimek Chainmen

Interested parties present M. Mudloff

Robert Harvey County Surveyor.

We do solemnly swear that the foregoing Plat and Field Notes are correct and the lines designated were measured by us to the best of our knowledge and ability.

Ed. K. Piasecki Chainman.

S. Klimek Chainman.

Subscribed and sworn to by Ed. K. Piasecki before me, May 14 1901

S. Klimek sworn

Robert Harvey County Surveyor.

SURVEYOR'S RECORD.

E^r half Mile between Section 11 and 14 Town No. 14 N., Range 12 W.

35047—TATE JOURNAL CO., Blank Book Makers, Stationers and Printers, Lincoln, Neb.

FIELD NOTES

From Station	Direction	Variation	Distance Chs.	Distance Lks.	To Station	Corners	Remarks
A	West	12°-00'E	18	50			Ravine Course N
	"	"	42	39½	B	U.S. ¼ sec. Cor.	A stone – pulverized brick in center of pits 5½ ft East and West and agreeing with description of station "B" page 38

Latitudes, Departures, and Closing						Errors		Description of Tract	Acres	Description of Tract	Acres
Lines Designated	Course	Distance Chs.	Distance Lks.	Latitudes N.	Latitudes S.	Departures E.	Departures W.				

SURVEYOR'S RECORD.

E^r half Mile between Section 11 and 14 Town 14 N., Range 12 W.

PLAT OF SURVEY



The foregoing are the correct Plat and Field Notes of a Survey made May 14 1901 in E^r Mile between Section 11 & 14 Township 14 North of Range 12 West, for County Road at the request of County Commissioners and petitioners by Robert Harvey County Surveyor, and Ed K Piasecki and M. Mudloff Chainmen

Interested parties present S. Klimek

Robert Harvey County Surveyor.

We do solemnly swear that the foregoing Plat and Field Notes are correct and the lines designated were measured by us to the best of our knowledge and ability.

Ed. K. Piasecki Chainman.

M Mudloff Chainman.

Subscribed and sworn to before me, May 14 1901

M. Mudloff sworn only

Robert Harvey County Surveyor.

SURVEYOR'S RECORD.

"Fairdale Cemetery" --- Section 7 ------ Town No 15 N. -- Range -- 10 -- W.
and in Section 12 Town No. 15 N., Range 11 W.

35047—TATE JOURNAL CO., Blank Book Makers, Stationers and Printers, Lincoln, Neb.

FIELD NOTES

From Station	Direction	Variation	Distance Chs.	Distance Lks.	To Station	Corners	Remarks
H							Found decayed point of original post with broken queensware and glass on West side - dig hole 12x12x2 ft deep and drive an iron pipe 1" diam x long deposit a brick on W. side marked 1/4 U.S. 5 1901 R.H. deposit small stones Found original witness pits N. and S. identified by the deposit of black ashes and soil - bore a hole 2" diam x 18" deep in center of each pit and fill with lime Distance from center of pits to post N. pit feet S. pit feet
	N 0° 07' E	11° 57' E	20	02	h	1/16 cor	Found oak stake with pieces of earthen ware - drive an iron pipe 1" diam x long on E. side on the sec. line.
h	N 0° 07' E	"	20	04	A	U.S. sec. cor.	
Center of sec R	N	11° 18' E	19	97	i	1/16 cor.	Red cedar stake zone (reset with pump cylinder 3" dia. and 2 pieces stones.) March 12th 1938 Joe Scott, Co. Surv.
i		"	19	97	B	1/4 sec cor	Found point of original red willow post with charcoal - drive an iron rod - in place of same - Found original witness pits E and W. - identified by the deposit of black ashes and soil Bore hole in center of pits 2" diam x 18" deep and fill with lime Distance of center of pits from cor - E. pit --- feet W. pit --- feet
i	S. 89° 11' E	11° 57' E	17	80			Ravine course S.
			40	58	h	1/16 cor	

"Fairdale Cemetery" in sec 7 T 15 N. R 10 W and sec 12 T. 15 N. R 11 W.

		In sec 7	- Begin at the N.W. cor. of S.2 N.W.4 and run north
N 0 07' E	"	184.1 feet	along sec line
East		96.0 "	to iron pipe - at right angles to sec line
South		260.5 "	Parallel to sec line to iron pipe -
West		96.0 "	to sec line at right angles
N.		75.8 "	On sec line to 1/16 cor. place of beginning.
		In Sec 12	Begin at 1/16 sec cor. N.E. cor S.2 NE.4
S 0° 07'		75.8 feet	
N. 69° 09' W.		79.7 "	to iron pipe
N 0° 07' E		52.1 "	To North line of said S.2 NE.4
"		236.1 "	To iron pipe - of beginning
East		75.0 "	To the sec line - iron bar
S.		184.7 "	To 1/16 cor and place of beginning

Latitudes, Departures, and Closing: Lines Designated	Course	Distance Chs.	Distance Lks.	Latitudes N.	Latitudes S.	Errors Departures E.	Errors Departures W.	Description of Tract	Acres	Description of Tract	Acres
		184.0									

Fairdale Cemetery

SURVEYOR'S RECORD.

in section 7 ---- Town 15 --- N. Range 10 --- W
Section 12 Town 15 N., Range 11 W.

PLAT OF SURVEY

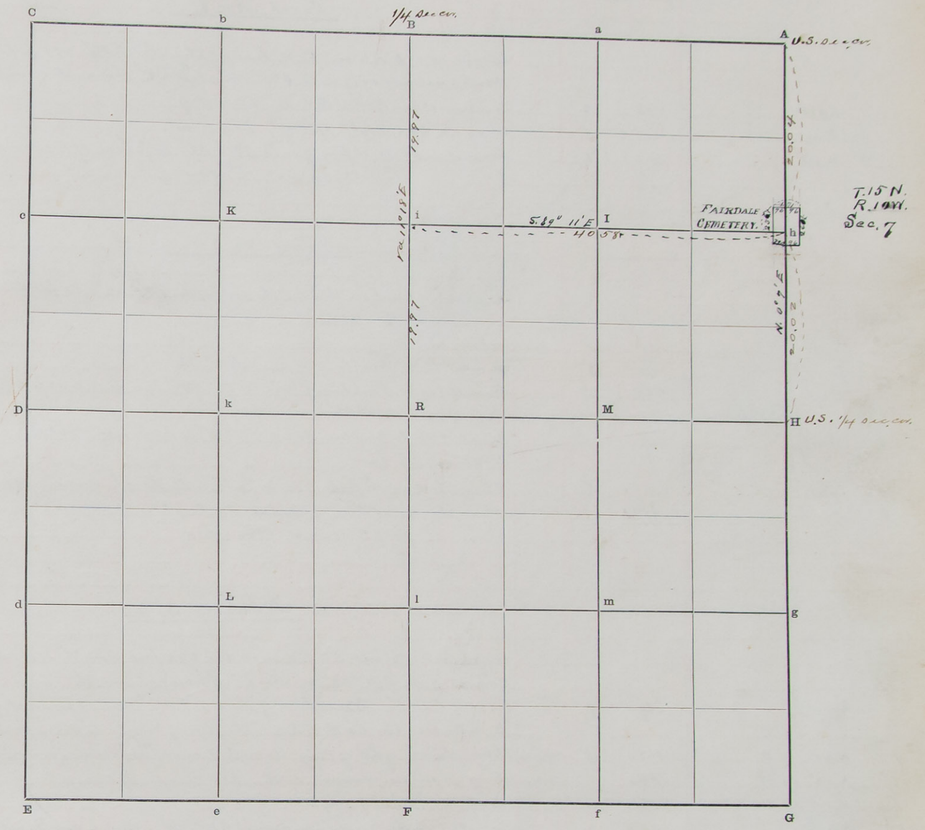

The foregoing are the correct Plat and Field Notes of a Survey made May 1901

in 12 Section 12 Township 15 North of Range 11 West,

for Trustees of "Fairdale Cemetery Association" and J. O. Scott for Michael Scott - William Struckman and Thomas Anderson

at the request of same

by Robert Harvey County Surveyor, and Ed K. Piasicki and William Alexander

Chainmen

Interested parties present

Robert Harvey County Surveyor.

We do solemnly swear that the foregoing Plat and Field Notes are correct and the lines designated were measured by us to the best of our knowledge and ability.

Ed. K. Piasecki Chainman.

William Alexander Chainman.

Subscribed and sworn to before me, May 30 1901

William Alexander sworn only

Robert Harvey County Surveyor.

Survey of tracts No's 1, 2 & 3 in S.W.¼ N.E.¼ of

SURVEYOR'S RECORD.

Section 11 Town No. 13 N., Range 11 W.

35047—FATE JOURNAL CO., Blank Book Makers, Stationers and Printers, Lincoln, Neb.

FIELD NOTES

From Station	Direction	Variation	Distance feet	Distance tenths	To Station	Corners	Remarks
							Tract No. 1
							Begin at a point on the N. line of the S.W.¼ N.E.¼ 297 feet East of the North west corner of said S.W.¼ N.E.¼ at "Sta i." Thence along on said line
1	East		293	7	2		To intersect the O. & R. V. R.R. "Right of Way"
2	S. 39° 03' W		438	8	3		Along the said "Right of Way", to a point.
3	North		325	8	1		Parallel to the West line of said S.W.¼ N.E.¼ to place of beginning and Contains 1 10/100 acre
							Tract No. 2
							Begin at a point on the North line of the S.W.¼ N.E.¼ 165 feet East of the North west corner at Sta i. Thence
4	East		132		1		along said line
1	South		272		5		Parallel to the West line of said S.W.¼ N.E.¼
5	West		264		6		Parallel to the North line of said S.W.¼ N.E.¼ to a point 33 feet East of the West line of said S.W.¼ N.E.¼
6	North		107		7		Parallel to the West line of said S.W.¼ N.E.¼ to the South West corner of Rev Peterson's lot
7	East		132		8		Along the South line of said lot, to the S.E. corner of same
8	North		165		4		Along the East line of ~~same~~ to the place of beginning. and Contains 1 15/100 Acres
							Tract No. 3.
							Begin at a point 33 feet East and 272 feet South of the North West corner of the S.W.¼ N.E.¼ at Sta i Thence South 619 ft.
6	South		619	0	9	Iron Post	Parallel to the West line of the S.W.¼ N.E.¼ and 33 ft. east of same to intersect the O. & R. V. R.R. "Right of Way" – to Iron post
9	N. 39° 03' E		403	0	10	Iron Post	Along said "Right of Way" to the S.W. end of "Station Ground."
10	N 50° 57' W		150	0	11	Iron Post	Along S.W. end ~~of same~~, to the S.W. corner of same
11	N. 39° 03' E		206	6	3		Along said "Right of Way"
3	North		53	8	5		Parallel to the West line of said S.W.¼ N.E.¼ to S.E. Cor. Tract 2
5	West		264		6		Parallel to the North line of said S.W.¼ N.E.¼ to place of beginning at S.W. Corner Tract (2) and Contains 2 37/100 acres

Lines Designated	Course	Distance Chs.	Distance Lks.	Latitudes N.	Latitudes S.	Departures E.	Departures W.	Description of Tract	Acres	Description of Tract	Acres

LATITUDES, DEPARTURES, AND CLOSING — ERRORS

Survey of tracts No's 1, 2 & 3 in S.W.¼ N.E.¼ of

SURVEYOR'S RECORD.

Section 11 Town 13 N., Range 11 W.

PLAT OF SURVEY

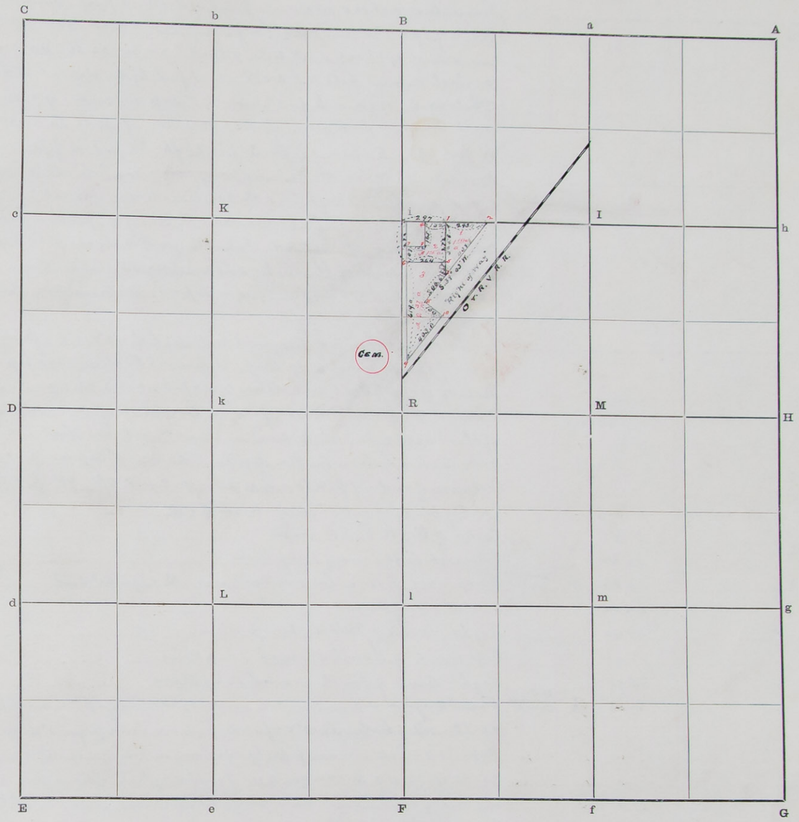

The foregoing are the correct Plat and Field Notes of a Survey made May 20 1901 in S.W.¼ N.E.¼ of Section 11 Township 13 North of Range 11 West, for Rev Peterson at the request of by Robert Harvey County Surveyor, and R. Harvey Chainmen

Interested parties present

Robert Harvey County Surveyor.

We do solemnly swear that the foregoing Plat and Field Notes are correct and the lines designated were measured by us to the best of our knowledge and ability.

J. M. Ericksen Chainman.

R. Harvey Chainman.

Subscribed and sworn to before me, May 20 1901

J. M. Ericksen sworn only

Robert Harvey County Surveyor.

SURVEYOR'S RECORD.

Section 26 Town No. 13 N., Range 12 W.

35047—STATE JOURNAL CO., Blank Book Makers, Stationers and Printers, Lincoln, Neb.

FIELD NOTES

From Station	Direction	Variation	Distance Chs.	Distance Lks.	To Station	Corners	Remarks
A							Found Original U.S. Sec. Cor. – point of decayed post – dig hole 10"x10"x2 ft deep drive pipe 1" diam x 35½" long – deposit 8 brick around same – (end on end in sets of 4) brick on N. side marked 23. 24. 25. 36 – U.S. 5-21-1901 – Found original witness pits N.E.S.&W. identified by the deposit of black ashes and white sand – Bored a hole 2" diam x 18" deep in center of each pit and fill with lime. Distance from center of pits to corner. N. pit 6 ft. E. pit 5¾ ft. S. pit 6½ ft. W. pit 5¾ ft.
B							Found a rod Cedar stake – in place of same dig hole 10"x10"x2 ft deep and drive a square hollow shaft – 2"x2" (outside measurement) x 33" long – deposit 8 brick around shaft (end on end in sets of 4's) bottom brick on N. side marked ¼ U.S. 5-21-1901 R.H. Found Original Witness pits E. and W. of cor. identified by the deposit of black ashes soil and decayed vegetation. Bored a hole in center of each pit 2" diam x 18" deep and fill with lime; Distance from center of pits to cor. E. pit 6 ft – W. pit 5¾ ft.
C							Found decayed point of Original post – dig hole 12"x12"x2 ft deep and drive an iron pipe 1¼" diam x 39" long – deposit 8 brick around pipe (end on end in sets of 4's) N. brick on bottom marked 22. 23. 26. 27 – 5-23-1901. R.H. Found Original Witness pits N. S. and W. of cor. identified by the deposit of black ashes and white sand in S. and W. pit and black ashes and soil in N. pit – Bored a hole in center of pits 2" diam x 18" deep and fill with lime. Distance of center of pits to cor. N. pit 6 ft – S. pit 6 ft – W. pit 6 ft – E. pit distance to be determined by calculation
A	S 0° 15' W	12° 00' E	31	00			Foot of bluff or outer valley bears E. & W.
			35	45			Center of O. & R. V. RR track
			36	25			Intersect Left bank of Soup River
			40	26	"	Temp ¼	Temporary ¼ cor. on low island bar at North edge of Island
			44	00			South edge of Island
			49	40			Right Bank of Middle Soup River
			51	40			Left Bank of South Branch Soup River
			55	75			Right Bank of South Branch Soup River
			80	52	G	U.S. Section Corner	Found Original U.S. Section Cor. Found square cut of spade and hole filled with black earth – ~~rid~~ dig hole 10"x10"x2 ft deep – drive iron pipe 1" diam x 3½ ft long – deposit 8 brick around pipe (end on end in sets of 4's) N. brick on bottom marked 25. 26. 35. 36. U.S. 5-22-1901. R.H. Found original Witness pits identified by the deposit of ashes and dark soil – Bored a hole in center of each pit 2" diam x 18" deep and fill with lime. Distance of center of pits from cor. N. pit 5½ ft E. pit 6 ft S. pit 5½ ft W. pit 6 ft
G	S 89° 56' W	12° 00' E	12	80			Right Bank of South Branch Soup River
			16	20			Left Bank of South Branch Soup River
			39	27	F	Note	No trace of the ¼ sec. cor. can be found in the vicinity of 40 rods from either sec. cor. or equidistant after 1½ days search. Therefore reestablish said cor.
						¼ cor	Dig hole 12"x12"x2 ft deep and drive ~~square~~ iron shaft 1½"x1½" x 43" long outside measurement deposit 8 brick around same (end on end in sets of 4's) N. brick marked ¼ 5-22 1901 R.H.
F	"	"	23	25			Left Bank of Soup River
			30	75			Right Bank Soup River
			39	27	E	U.S. sec. cor.	Found decayed end of post – Dig hole 10"x10"x2 ft deep and drive iron pipe 1¼" diam x 50" long – deposit 8 brick around pipe (end on end in sets of 4's) N. brick on bottom marked marked 26. 27. 33. 34 – 5-22-1901 R.H. Found Original Witness pits N.E.S. and W. identified by the deposit of black ashes and white sand – Bored a hole 2" diam x 18" deep in center of each pit and fill with lime. Distance of center of pits from Cor. N. pit 5½ ft – E. pit 7 ft. S. pit 5 ft W. pit 9 ft
D							Found Original U.S. ¼ sec. Cor. Found point of decayed post – dig hole 10"x10"x2 ft deep and drive an iron pipe 1¼" diam x 40" long – deposit 8 brick around pipe (end on end in sets of 4's) N. brick on bottom marked ¼ U.S. 5-24-1901 R.H. Found Original Witness pits identified by the deposit of black ashes and dark soil. Bored a hole in center of each pit 2" diam x 18" deep and fill with lime. Distance of center of pits from Cor. is – N. pit – 5½ ft – S. pit – 4½ ft –

LATITUDES, DEPARTURES, AND CLOSING ERRORS

Lines Designated	Course	Distance Chs.	Distance Lks.	Latitudes N.	Latitudes S.	Departures E.	Departures W.	Errors	Description of Tract	Acres	Description of Tract	Acres

For Subdivision of sec 26 See page 202

SURVEYOR'S RECORD.

Section 26 Town 13 N., Range 12 W.

PLAT OF SURVEY

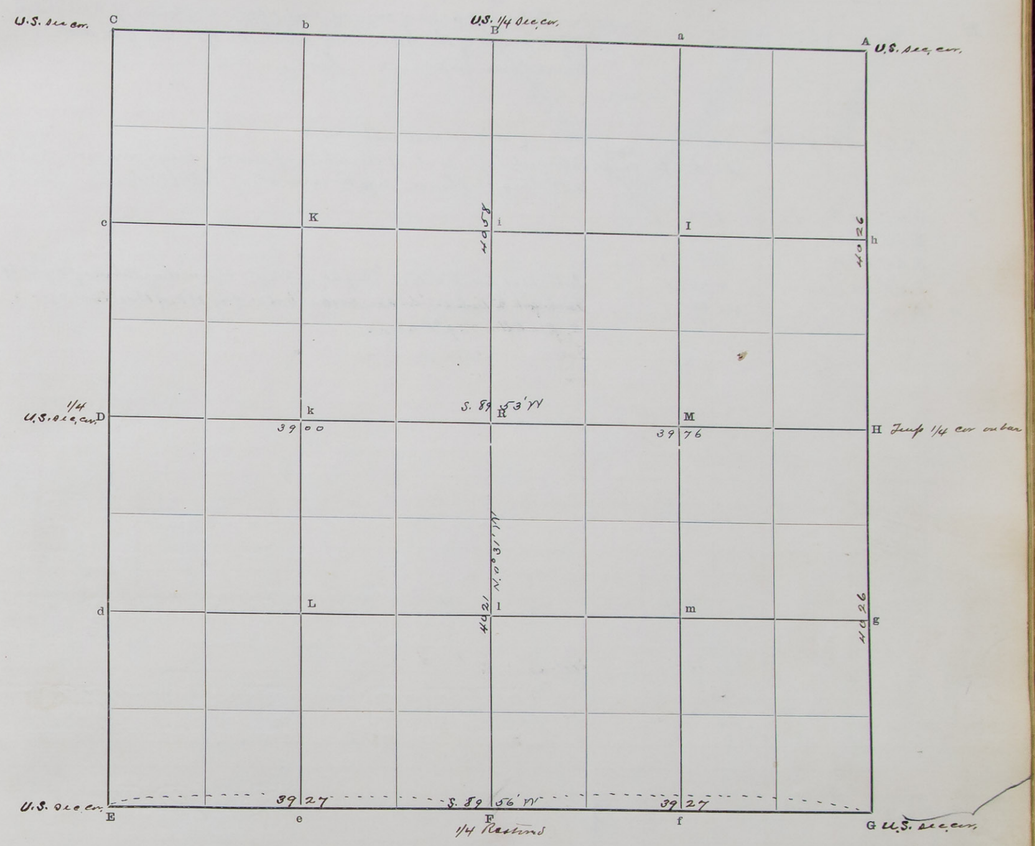

The foregoing are the correct Plat and Field Notes of a Survey made May 21st 22nd 23rd and 24th 1901 in Section 26 Township 13 North of Range 12 West, for Niels P. Blomquist at the request of Same by Robert Harry County Surveyor, and Ed. K. Piaseki William Madsen and John Lemberg Chainmen Interested parties present Niels P. Blomquist. H. W. Birkholz – Wm Stolenberg

Robert Harry County Surveyor.

We do solemnly swear that the foregoing Plat and Field Notes are correct and the lines designated were measured by us to the best of our knowledge and ability.

Ed. K. Piaseki Chainman.

William Madsen Chainman.

Subscribed and sworn to before me, May 24 1901

William Madsen sworn only

Robert Harry County Surveyor.

SURVEYOR'S RECORD.

Section 10 Town No. 14 N., Range 10 W.

35047—TATE JOURNAL CO., Blank Book Makers, Stationers and Printers, Lincoln, Neb.

FIELD NOTES

From Station	Direction	Variation	Distance Chs.	Distance Lks.	To Station	Corners	Remarks
B							Found charred point of original post 1 foot S. of center of O & R. V. R.R. track 33 feet South of the S.E. corner of Block 113 of the City of St. Paul Drive an iron pipe × long
	N. 89° 38' E	11° 15' E	14	37			Center of old Mill race course N.
			26	16	½	Meander Corner	Intersect Left Bank of South Loup River. drive an iron rod 1" diam × 51" long. Thence, up stream along left bank.
½	S. 27° 35' W	"	9	25	1		
1	S. 64° 06' W	"	2	00	2		
2	S. 32° 24' W	"	4	81	3		
3	S. 47° 24' W	"	2	70	4		Intersect O & R. V. R.R. "Right of Way", Thence along N. line of "Right of Way"
4	N. 44° 50' W	"	20	62	5		Intersect line between secs. 3 & 10 - 1.06 chs. N. 89° 38' E. of the 1/4 sec. cor. Contains 19.60 acres.

Latitudes, Departures, and Closing						Errors		Description of Tract	Acres	Description of Tract	Acres
Lines Designated	Course	Distance Chs.	Distance Lks.	Latitudes N.	Latitudes S.	Departures E.	Departures W.				

SURVEYOR'S RECORD.

Section 10 Town 14 N., Range 10 W.

PLAT OF SURVEY

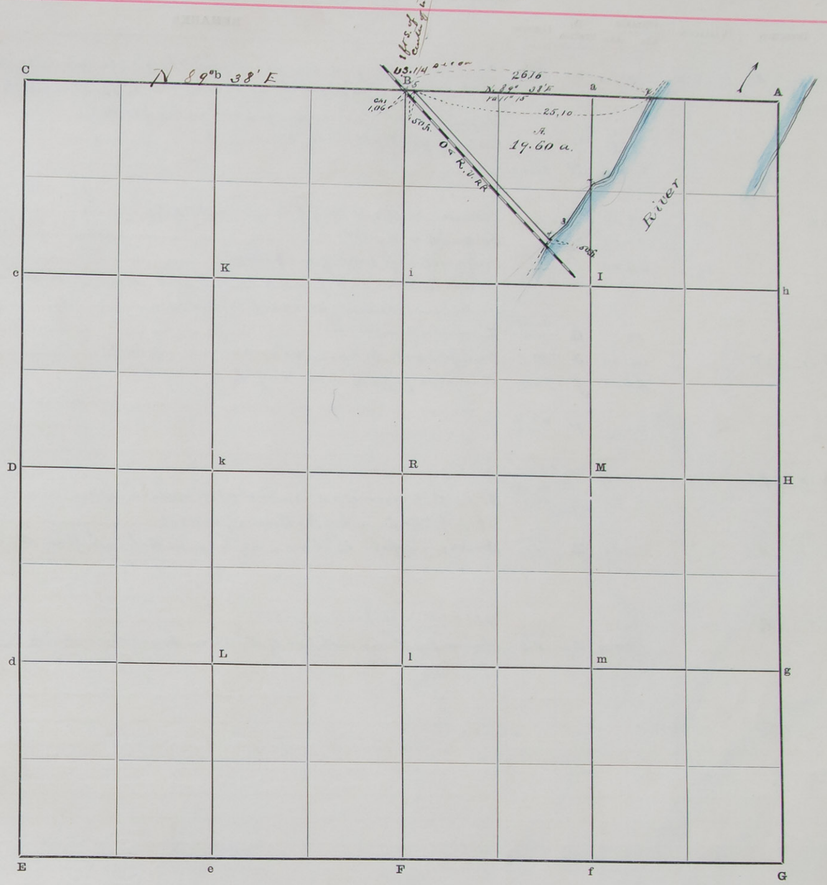

The foregoing are the correct Plat and Field Notes of a Survey made May 29 1901 in fraction in N2 NE4 of Section 10 Township 14 North of Range 10 West,

for J. H. Paul

at the request of Same

by Robert Harvey County Surveyor, and Ed. K. Piasecki and E. D. Pine

Chainmen

Interested parties present

Robert Harvey County Surveyor.

We do solemnly swear that the foregoing Plat and Field Notes are correct and the lines designated were measured by us to the best of our knowledge and ability.

Ed. K. Piasecki Chainman.

E. D. Pine Chainman.

Subscribed and sworn to before me, May 29 1901

Robert Harvey County Surveyor.

SURVEYOR'S RECORD.

Section 3 Town No. 14 N., Range 10 W.

35047—STATE JOURNAL CO., Blank Book Makers, Stationers and Printers, Lincoln, Neb.

FIELD NOTES

From Station	Direction	Variation	Distance Chs.	Distance Lks.	To Station	Corners	Remarks
Center sec 3. Iron Pipe K	N. 89° 18' E	11° 15' E	20	04½	M	1/16 cor.	Found red willow post decayed - dig hole 18x18" x 2 ft - drive iron pipe 1" diam x 51" long - deposit a "fire brick" on N. side marked 1/16 - also 4 brick around pipe deposit coal clinkers around and on top of brick
M	" "	"	1	30			Center of Old Mill race course N.
			20	05	H	1/4 sec corner	
H	S. 0 34' W	"	19	50			Intersect North East end of lake bears SW & NE.
			20	75			To South bank of lake
			24	00			Intersect Left bank of Loup River
							Thence in River to a point N 89° 38' E from Station X. the Meander Corner on left bank between secs 3 and 10 distance
	" "	"	38	32	G	Temp point	Temporary point in River
G	S. 89° 38' W	"	14	00	X	M.C.	On left bank between secs 3 & 10 - iron rods
	" "		20	08	f	1/16 cor	Drive iron pipe 1¼" diam x 49" long
f	" "	"	20	08	F	U.S. 1/4 sec cor	
F	N. 0 37 E	"		01½			Center of Railroad Track
			21	90	y	Flinty Stone	At the S.W. corner of a 5 acre tract as described in Deed Record A. Page 411 16.20½ Chs South of the Center of sec 3
y	N. 89° 18 E	"	20	06	Z	Iron Pipe	Drive iron pipe 1¼" diam x 42" long - on the line between the E 2 & W 2 S.E 4
f	N. 0° 35½ E	"	12	75			Old Mill race bears NE & SW
			22	00½	Z	Iron Pipe	The iron pipe on South line of the 5 acre tract described in Deed Record "G" page 411

Lines Designated	Course	Distance Chs.	Distance Lks.	Latitudes N.	Latitudes S.	Departures E.	Departures W.	Description of Tract	Acres	Description of Tract	Acres

LATITUDES, DEPARTURES, AND CLOSING — ERRORS

SURVEYOR'S RECORD.

Section 3 Town 14 N., Range 10 W.

PLAT OF SURVEY

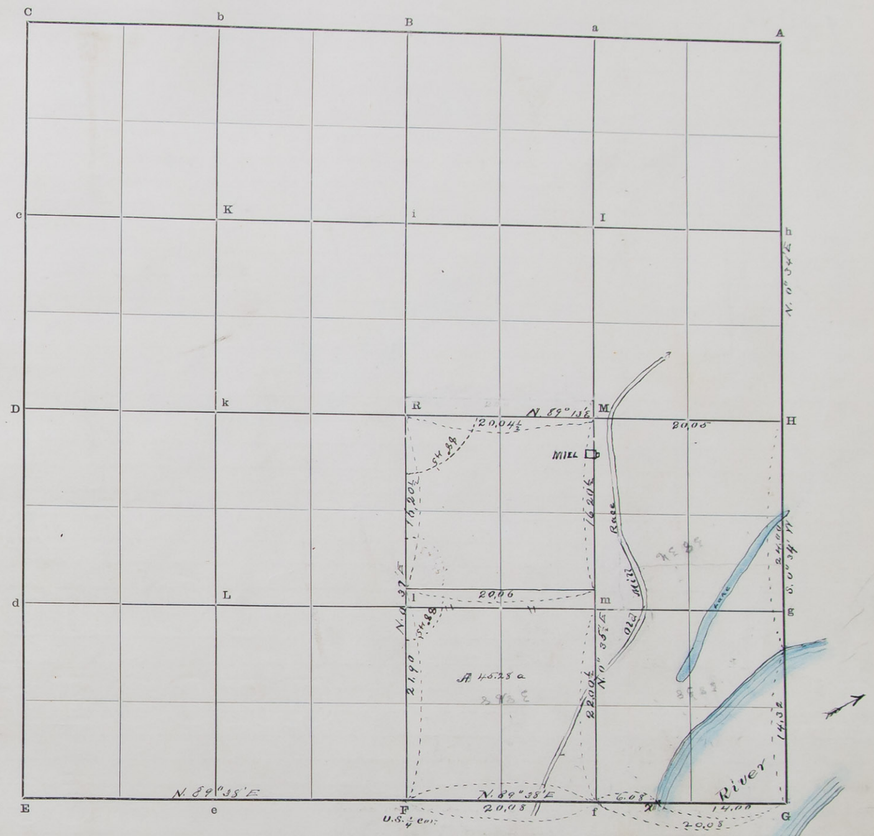

The foregoing are the correct Plat and Field Notes of a Survey made May 31st and June 1st 1901

in _____ Section 3 Township 14 North of Range 10 West,

for J. N. Paul

at the request of Same

by Robert Harvey County Surveyor, and E. D. Pine and Frank Hood and on N.S.E. & N & S gr line through S E 4 lines & Fred Hurst and N. and W. line of 45.28 acre tract Chainmen

Interested parties present

Robert Harvey County Surveyor.

We do solemnly swear that the foregoing Plat and Field Notes are correct and the lines designated were measured by us to the best of our knowledge and ability.

E. D. Pine Chainman.

Wm Curtis Chainman.

Subscribed and sworn to before me, June 1st 1901 Fred Hurst Chainman

Robert Harvey County Surveyor.

SURVEYOR'S RECORD.

Section 26 Town No. 13 N., Range 12 W.

35047—TATE JOURNAL CO., Blank Book Makers, Stationers and Printers, Lincoln, Neb.

FIELD NOTES

From Station	Direction	Variation	Distance Chs.	Distance Lks.	To Station	Corners	Remarks
U.S. 1/4 sec. B	S E						

Lines Designated	Course	Distance Chs.	Distance Lks.	Latitudes N.	Latitudes S.	Errors Departures E.	Errors Departures W.	Description of Tract	Acres	Description of Tract	Acres

Continued from page 196

SURVEYOR'S RECORD.

Section 26 Town 13 N., Range 12 W.

PLAT OF SURVEY

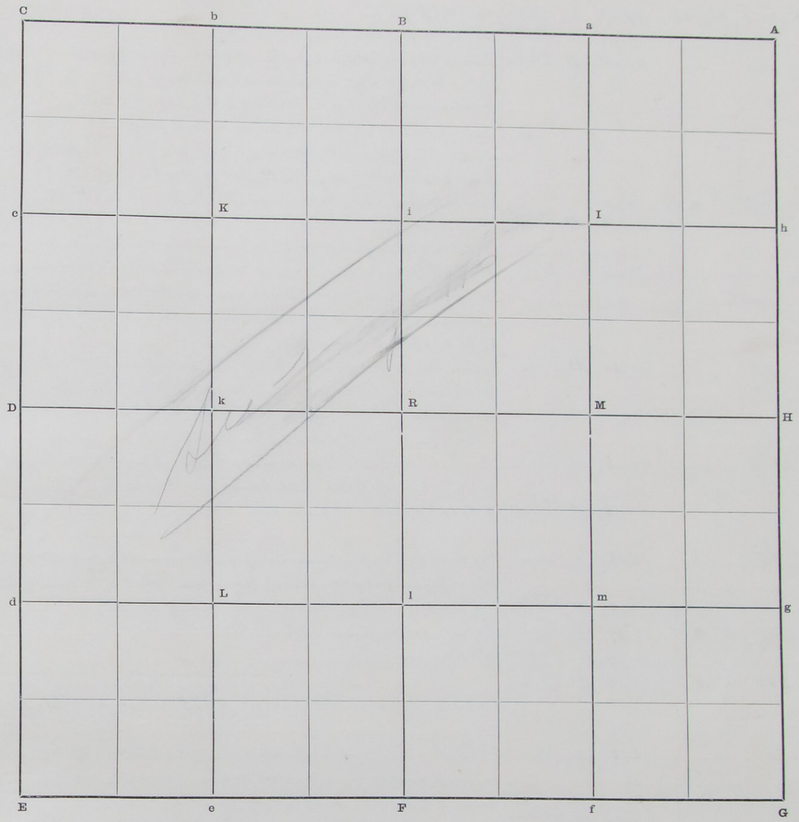

The foregoing are the correct Plat and Field Notes of a Survey made _____ *18* ____

in _____ *Section* _____ *Township* _____ *North of Range* _____ *West,*

for _____

at the request of _____

by _____ *County Surveyor, and* _____

_____ *Chainmen* _____

Interested parties present _____

_____

_____ *County Surveyor.*

We do solemnly swear that the foregoing Plat and Field Notes are correct and the lines designated were measured by us to the best of our knowledge and ability.

_____ *Chainman.*

_____ *Chainman.*

Subscribed and sworn to before me, _____ *18* ____

_____ *County Surveyor.*

SURVEYOR'S RECORD.

Section 21 Town No. 13 N., Range 9 W.

33047—STATE JOURNAL CO., Blank Book Makers, Stationers and Printers, Lincoln, Neb.

FIELD NOTES

From Station	Direction	Variation	Distance Chs.	Distance Lks.	To Station	Corners	Remarks
U.S. sec cor							
F	N 0° 21' E	12°-10'E	19	51	b	1/16 cor	An oak post
b	" "		19	51	R	center sec 21	Red cedar post established by Frank McDonald Co. Sur
R	" "		41	55	B	U.S. 1/4 sec cor.	See Rec Not page 179 Found Original U.S. 1/4 sec cor. A brick. dig hole 10"x10"x2ft. deep drive an iron pipe 3/4" diam x 3 ft. long - deposit 8 brick around same (end on end in sets of 4 & 4) bottom brick on N. side marked 1/4 U.S. 6. 4-1901-R. H. Found Original witness pits E & W. of cor. identified by the deposit of black ashes and coal. Bore a hole in center of each pit 2" diam x 18" deep and fill with fine charcoal. Dist. from cor. to center of pits - E. pit 7 ft - W. pit 7 1/2 ft. Center of Railroad track bears N. 25° 20' W. and S. 25° 20' E.
B	N. 89° 50' W.	12° 10' E	18	43			
			40	08 1/2	C	U.S. 1/4 sec cor.	A red cedar stake - pieces of brick. dig hole 10"x10"x2 ft. deep - drive iron pipe 3/4" diam. x 3 ft. long - deposit 8 brick around the same (end on end in sets of 4 & 4) bottom brick on N. side marked 16. 17. 20. 21 - Found original Witness pits N. E. S. & W. identified by the deposit of black ashes and coal - Bore a hole in center of each pit 2" diam x 18" deep and fill with lime - distances of center of pits from cor: N. pit 6 3/4 ft. E. 6 3/4 ft. S. 8 ft. W. 8 ft.
C	S. 4° 38' E	"	43	50	D	1/4 cor.	Found red cedar post with a brick 1 ft. deep in earth - No original Witness pits found - ground much worn by plowing and by travel. dig hole 8"x8"x2 ft. drive an iron pipe 3/4" diam x 3 ft. long - deposit 8 brick around same (end on end in sets of 4 & 4) bottom brick marked 1/4
D	S. 1° 01' W	"	20	06 1/2	d	1/16 cor.	Dig hole 10"x10"x2 ft. deep - drive iron pipe 3/4" diam x 3 ft. long - deposit 8 brick end on end in sets of 4 & 4) W. brick on bottom marked 1/16
d	" "	"	20	06 1/2	E	U.S. sec. cor.	A. Red cedar stake U.S. sec. cor.
E	N. 85° 39' E	"	18	38 1/2	e	1/16 cor.	Dig hole 10"x10"x2 ft. - drive iron pipe 3/4" diam x 3 ft. long deposit 8 brick around same (end on end in sets of 4 & 4) N. brick on bottom marked 1/16 R.H. lime around the brick.
e	" " "		18	38 1/2	F	U.S. 1/4 sec. cor.	Iron shaft 1 1/4 diameter (30 feet from light pole at South)
H	S. 0° 19' W	12° 10' E	19	99	g	1/16 cor	A stone established in 1892
g	" "		19	99	G	sec cor	Red cedar post
G	S. 88° 35' W	12° 10' E	20	06	f	1/16 cor.	
f	" " "		11	54			Center of Railroad track bears N. 15° 55' W and S. 15° 55' E
			20	06	F	U.S. 1/4 sec cor.	
D	N. 87° 13' E	"	18	12 1/2	k	1/16 cor.	Dig hole hole 10"x10"x2 ft deep - drive iron pipe 3/4" diam x 3 ft. long - deposit 8 brick end on end around same - N. brick on bottom marked 1/16 R.H.
k	" " "						Center of R. R. track bears N. 15° 29' W and S. 15° 29' W.
			18	12 1/2	R'	center sec	at N. E. cor. of Red Cedar post - drive an iron pipe 3/4" diam x 3 ft. long
R'	" "		10	02	X	1/32 cor	Drive iron pipe 3/4" diam x 2 ft. long
X	" "		10	02	M	1/16 cor	Drive iron pipe 3/4" diam x 2 ft. long.
M	" " "		20	04	H	U.S. 1/4 sec cor	An oak post
							Subdivision of S.W.¼
e	N. 0° 41' E		19	79	L	center S.W.¼	
L	" " "		19	79	k	1/16 cor	
d	N. 86° 26' E	"	18	25	L	center of S.W.¼	Dig hole 12"x12"x2 ft. deep, drive iron pipe 3/4" diam x 3 ft. long - deposit 8 brick (end on end in sets of 4 & 4) bottom brick on N. side marked 1/16 RH. lime around brick
L	" " "		18	25	l	1/16 cor	

LATITUDES, DEPARTURES, AND CLOSING

Lines Designated	Course	Distance Chs.	Distance Lks.	Latitudes N.	Latitudes S.	Departures E.	Departures W.	Errors	Description of Tract	Acres	Description of Tract	Acres
	Subdivision of S.E.¼											
	Variation											
f. N 0° 20' E	12° 10' E	19	75	M				center of S.E.¼				
M " "	"	19	75	m				1/16 cor.				
g - S. 88° 54' W	"	20	05	m				center of S.E.¼	- drive iron pipe 3/4" diam x 2 ft. long			
m " "	"	10	02 1/2	y				1/32 cor	- drive iron pipe 3/4" diam x 2 ft. long			
y " "	"	10	02 1/2	l				1/16 cor				
y N 0° 20 1/2' E	"	19	63	X				1/32 cor.				

SURVEYOR'S RECORD.

Section 21 Town 13 N., Range 9 W.

PLAT OF SURVEY

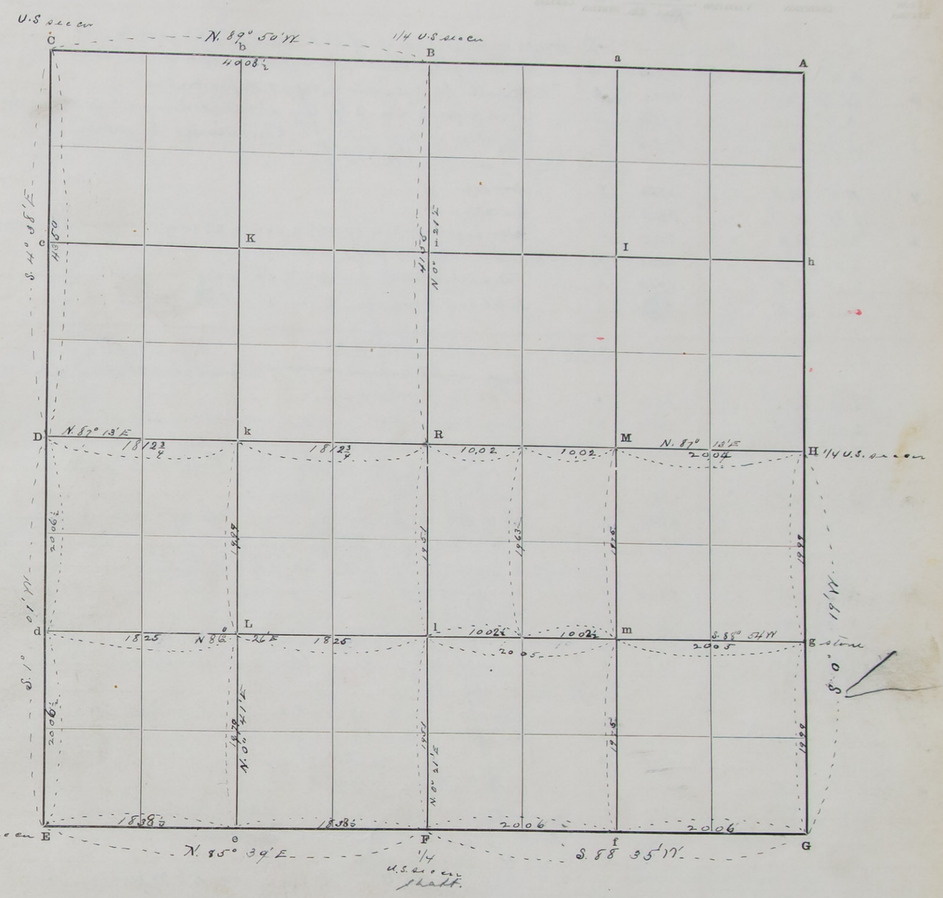

The foregoing are the correct Plat and Field Notes of a Survey made June 4. 5. 6. 7 and 8 1901

in Section 21 Township 13 North of Range 9 West,

for The Grand Island Banking Company

at the request of Same

by Robert Harvey County Surveyor, and Henry Evans and Bert Thomas

Chainmen

Interested parties present Grand Island Banking Company by H. Thomas Agent. Conrad Evans - No

Robert Harvey County Surveyor.

We do solemnly swear that the foregoing Plat and Field Notes are correct and the lines designated were measured by us to the best of our knowledge and ability.

Henry Evans Chainman.

Bert Thomas Chainman.

~~Subscribed and~~ sworn to before me, July 31 1901

Robert Harvey County Surveyor.

SURVEYOR'S RECORD.

Fractional tracts in Section 21 Town No. 13 N., Range 9 W.

35047—JATE JOURNAL O.K. Black Back Makers, Stationers and Printers, Lincoln, Neb.

FIELD NOTES

From Station	Direction	Variation	Distance (Feet)	To Station	Corners	Remarks
						Tract No 7 — 2 acres in N.W. corner of N.E¼ of S.W¼ "Creamery Lot"
6	S. 0° 41' W	12° 10' E	295.2 feet	8		To iron pipe ¾" diam x 30" long - on W. line of N.E¼ S.W¼
8	N 87° 13' E	"	295.2 "	6		Parallel to N. Boundary - The E & W. quarter line
6	N. 0° 41' E	"	295.2 "	5		Iron pipe ¾" diam x 3 ft. long at intersection with E & W. quarter line
5	S. 87° 13' W	"	295.2	6		To place of beginning - Containing 2 acres.
						Tract No 1 in W½ N.W¼ S.E¼
7	N. 0° 20½' E	"	1295.6	7		Iron pipe
7	S 87° 13' W	"	391.0	1		Red cedar post
1	S. 15° 55' E	"	872.2	2		Along East boundaries of Block 3-2 & 1 - to S.E. cor of Block 1 - Red cedar post
2	S 74 05' W	"	280.0	3		To S.W. cor. of said Block 1 a Red cedar post
3	S 15° 55' E	"	390.3	4		Intersect S. boundary of N.W¼ of S.E¼ - a Red cedar post
4	N 86° 54' E		307.4	7		To place of beginning - Containing 8 84/100 Acres
						Tract No 2 in W½ N.W¼ S.E¼
						Begin at Sta. 1 - at intersection of E. boundary of Block 3 - with E & W quarter line
1	S 15° 55' E	"	52.2	2		At N.E. cor. of Block 3 a Red cedar post
2	S. 74° 05' W	"	280.0	3		Along N. line of Block 3 to N.W. Cor. A red cedar post - at N. intersection of E. line of "Right of Way"
3	N 15° 55' W	"	118.0	4		Along said E. boundary of "Railroad" "Right of Way" to Iron pipe ¾" x at intersection of E & W. quarter line through Center of sec.
4	N 87° 13' E	"	18.1			Center of sec 21
	"		288.4			Along said E. & W. quarter line to place of beginning
						Contains 5/10
						Tract No 3 in S.E¼ of N.W¼ East of Railroad
R	N 0 21' E	"	1222.3	1		Red cedar post on N. & S. quarter line
1	N 74° 39' W	"	374.9	2		At Right angles to N. & S. quarter line
2	S. 15° 55' E	"	1283.0	4		Iron pipe on E. & W. quarter line
4	N 87° 13' E	"	18.4	R		To center of sec 21 Contains 5½ acres
						Tract No 4 in N.E¼ of S.W¼
						Begin at N.E. cor. of Block 4 At Sebry Neb - Sta. 1
1	N 15° 55' W	"	79.6	2		Extension of East line of Block 4 and along the West line of Railroad "Right of Way" 200 ft. right angled north to center of R.R. track and parallel, Note to
2	S. 87° 13' W	"	257.8	3		
3	S 15° 55' E	"	145.3	4		To N.W. Corner of Block 4
4	N. 74° 05' E		280.0	1		Along North line of Block 4 to place of beginning
						Contains 7/100 Acres
						Tract No 5 in N.E¼ S.W¼
						Begin at Sta. 3 - on E & W. quarter line
3	S 87° 13' W		184.6	5		Iron pipe
5	S 15° 55' E		295.2	6		S.E. corner of "Creamery lot"
6	N 74° 05' E		271.7	7		To intersection with W. line of Block 4 - 3½ ft. S. of S.W. cor. of lot - S.W. cor of B4 Line 186.3 ft N. of SW Cor Blk
7	N 15° 55' W		303.0	3		Iron
						Contains 1 55/100 Acres
						Tract No 6 in N.E¼ S.W¼
						Begin at Station I or S.W. cor. of said N.E¼
L	N 0° 41' E	"	1101.1	8		Iron pipe at S.W. cor of "Creamery lot"
8 —	N 87° 13' E	"	566.9	7		Along South line of Creamery lot to intersection with W. line of Block 4 - 106.3 ft N. of SW Cor Blk

LATITUDES, DEPARTURES, AND CLOSING

Lines Designated	Course	Distance Chs.	Distance Lks.	Latitudes N.	Latitudes S.	Departures E.	Departures W.	Errors N.	Errors S.	Errors E.	Errors W.	Description of Tract	Acres	Description of Tract	Acres
7 — 8	S 15° 55' E	13	27.1		Red cedar post							Boundary of said N.E¼ S.W¼			
9 —	S. 86° 26' W	8	61.9									To the place of beginning.			
												Contains 16 45/100 Acres			
												Tract No 7 in N.W. cor. of N.E¼ S.W¼			
												Begin at N.W. corner of said N.E¼ - Iron pipe			
K	S. 0° 41' W	"	2952	8								along W. boundary of said N.E¼ to Iron pipe			
8	N 87° 13' E	"	2952	6											
6	N 0° 41' E	"	2952	5								Iron pipe at intersection with E & W. quarter line			
5	S. 87° 13' W	"	2952	K								To place of beginning.			
												Contains 2 acres Known as "Creamery lot"			

SURVEYOR'S RECORD.

Fractional tracts in Section 21 Town 13 N., Range 9 W.

PLAT OF SURVEY

Note — The Red lines indicate the section and subdivisional lines

The foregoing are the correct Plat and Field Notes of a Survey made June 4, 5, 6, 7, 8 and July 30 & 31 1901

in Section 21 Township 13 North of Range 9 West,

for Grand Island Banking Company

at the request of Same

by Robert Harvey County Surveyor, and Henry Enns and Bert Thomas

Chainmen

Interested parties present Grand Island Banking Co. by H. Thomas Agent - Conrad Enns

Robert Harvey County Surveyor.

We do solemnly swear that the foregoing Plat and Field Notes are correct and the lines designated were measured by us to the best of our knowledge and ability.

Henry Enns Chainman.

Bert Thomas Chainman.

~~Subscribed and~~ sworn to before me, July 31 1901

Robert Harvey County Surveyor.

Lot No 7

SURVEYOR'S RECORD.

Section 26 Town No. 13 N., Range 12 W.

Continued from page 196

35047—STATE JOURNAL CO., Blank Book Makers, Engravers and Printers, Lincoln, Neb.

FIELD NOTES

From Station	Direction	Variation	Distance Chs.	Distance Lks.	To Station	Corners	Remarks
B	S 0° 31' E	12° 10'	22	90			Enter River runs E.
			36	70			Leave River " E
			40	58	R	Center sec 26	
R	" "	"	40	21	F	1/4 sec cor.	
point on bar H	S. 89° 53' W	"	6	00			Leave island on S.W. side
			32	40			Leave River
			39	76	R	Center sec 26	Dig hole 12"x12"x3 ft. deep, drive iron pipe 1¼" diam x 40" long - has a cast iron base deposit 8 brick around same (end on end in sets of 4.) N. brick on bottom marked 1/16 C R.H"
R	" "		39	00	D	U.S. 1/4 sec. cor.	Found original U.S. 1/4 sec cor. - point of decayed post - dig hole 10"x10"x2 ft. deep - drive iron pipe 1¼" diam x 40" long - deposit 8 brick around same (end on end in sets of 4.) W. brick on bottom marked 1/4 U.S. 5-24-1901 - R.H. Found original witness pits; identified by the deposit of black ashes and soil. Bore a hole 2" diam x 18" deep in center of each pit and fill with lime. Distance from lime to cor. N. pit - 5½ ft. S. pit 4½ ft.

Subdivision of S.E.

From Station	Direction	Variation	Distance Chs.	Distance Lks.	To Station	Corners	Remarks
G	S. 89° 56' W	12° 00' E	19	63½	f	1/16 cor	Dig hole 12"x12"x2 ft. deep - drive iron pipe 1" diam x 40" long - deposit black earth in bottom of hole - deposit 8 brick around pipe - N. brick on bottom marked 1/16 - 5-23-1901 R.H.
f	"	"	19	63½	F	1/4 sec cor.	
F	N 0° 31' E	"	20	10½	b	1/16	Dig hole 12"x12"x2 ft. deep - drive iron shaft 1½"x1½" square x 35" long - deposit 2 brick on east and 2 in West side on end - bottom brick on W. side Marked 1/16 R.H.
b	"	"	20	10½	R	Center of sec 26	
R	N. 89° 53' E	"	19	88	M	1/16 cor	a point in the River and cannot be established
M	"	"	19	88	H	1/4	A temporary point on bar
H	S 0° 15' W	12° 00' E	20	13	g	1/16 cor	
g	" "	"	20	13	G	U.S. sec cor.	
b	N. 89° 51' E		19	75½	m	Center of S.E.¼	
m	"	"	2	25			Top of bank bears N & S
			2	80			Foot of bank bears N & S
			8	25			Enter River bears N & S
			12	25			Leave River
			19	75½	g	1/16 cor	
f	N 0° 54' E	"	20	11½	m	Center of S.E.¼	Dig hole 12"x12"x2 ft. - drive iron pipe 1¼"x21" long - deposit 2 brick on E & 2 on W. side - mark bottom brick on W. 1/16 R.H.
m	" "		18	38½		Witness Cor.	Drive an iron pipe 1¼ diam x 54" long - deposit a brick on N. side 1 ft. deep Marked
	" "		19	00	x		W. 1/16 for witness cor. to 1/16 cor at III a point in the River
	" "		20	12	M	1/16 cor	A point in River

Lines Designated	Course	Distance Chs.	Distance Lks.	Latitudes N.	Latitudes S.	Departures E.	Departures W.	Description of Tract	Acres	Description of Tract	Acres

LATITUDES, DEPARTURES, AND CLOSING — ERRORS

Lot No 7

SURVEYOR'S RECORD.

Section 26 Town 13 N., Range 12 W.

PLAT OF SURVEY

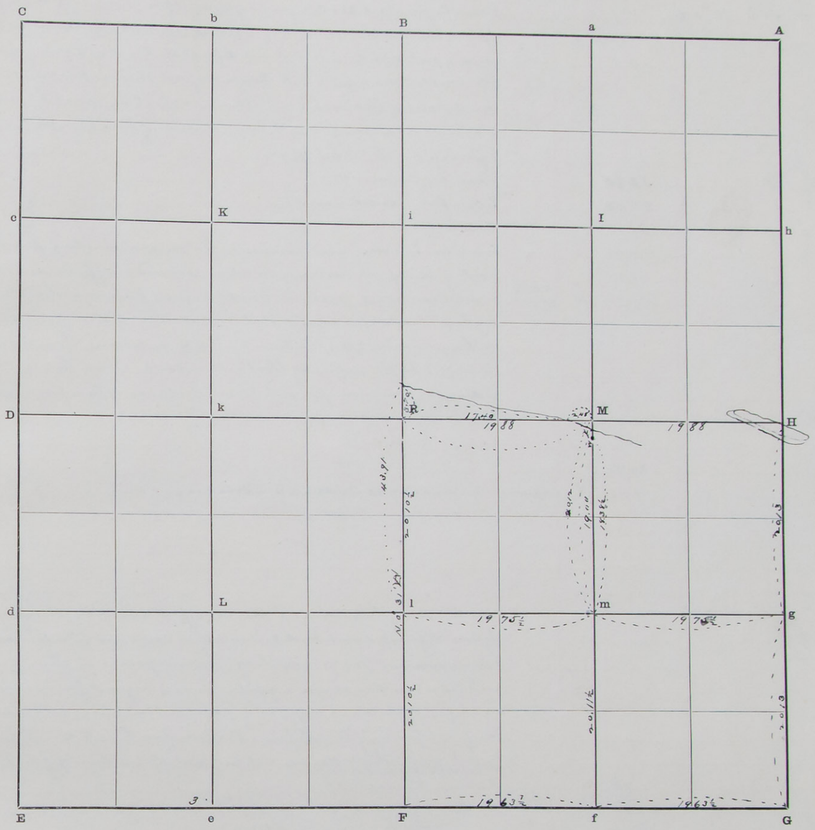

The foregoing are the correct Plat and Field Notes of a Survey made May 21.22.23.24 1901 in of Lot 7 Section 26 Township 13 North of Range 12 West, for Niels P. Blomquist at the request of same by Robert Harvey County Surveyor, and Ed. K. Piasicki Wm Madsen and John Lemberg Chainmen

Interested parties present N. P. Blomquist H.W. Birkholz ~~East~~ Tec Wm Stottenberg

Robert Harvey County Surveyor.

We do solemnly swear that the foregoing Plat and Field Notes are correct and the lines designated were measured by us to the best of our knowledge and ability.

Ed. K. Piasecki Chainman.

Wm Madsen Chainman.

Subscribed and sworn to before me, May 24 1901

Robert Harvey County Surveyor.

SURVEYOR'S RECORD.

Section 5 Town No. 16 N., Range 9 W.

25047—TAFT JOURNAL CO., Blank Book Makers, Stationers and Printers, Lincoln, Neb.

FIELD NOTES

From Station	Direction	Variation	Distance Chs.	Distance Lks.	To Station	Corners	Remarks
U.S. Sec. Cor. G	N 0°	11° 00'E					Found Original U.S. sec. cor. point of decayed post-broken off at surface of ground and upper end of same marked H.S. 8.9. T.16 N R.9 W. with 5 notches cut on S. and 4 notches on E corner of post-dig hole 12"x12"x2 ft. deep. deposit black earth in bottom of hole 6" set a stone on top marked H.S. 6 and 7. U.S. Found Original Witness pits N.E. S. & W. of cor. identified by the deposit of black ashes and yellow marked Clay. Bore a hole in Center of each pit 2" diam x 18" deep and fill with lime. Distance of lime from stone - N pit 6½ ft. E pit 6 ft. S. pit 7½ ft. W. pit 7½ ft.
	N 0° 17'E	"	12 80				Ravine Course W.
			16 50				Enter flat ravine Course S.W.
			27 75				Center of same " S.W.
			30 75				Low ridge between above ravine and a flat ravine descending from the N.W.
			31 25				Foot of bluff at north edge of valley - ascend bluff - bear E.W.
			39 50		H	U.S. ¼ sec. cor.	Found Original U.S. ¼ sec. cor. point of original post more than 2 feet in the ground dig hole 12"x12"x2 ft. deep. deposit black soil in bottom 6" deep - set a stone on top - 4"x5"x14" long marked ¼ U.S. on side and R.H. on bottom. Found original pits 1 & 5 identified by the deposit of black ashes and soil. Bore a hole in Center of each pit 2" diam x 2 ft. deep and fill with lime. Distance of lime from stone N. pit 5 ft. S. 5 ft.
H	N. 0° 35'E	"	6 25				Gulch Course E
			20 75				Ravine Course S.E.
			30 90				" Course S.W.
			39 00		A.	C.C.S.W.S.	in parallel 20.21 chs. E. of S.B. Cor. Sec. 33
E	N 0° 35'E	11° 00'E					Found mark of hole dug 7"x7" to receive post and indications of Original post dig hole 2½ ft. deep. deposit black soil in bottom drive iron pipe 1½" diam x 28" long - in hole drive iron rod 5/8"x5/8"x44" long - deposit pieces of stone around the pipe and set a sandstone along side of pipe - Found original witness pits N. E. S. & W. cor. identified by the black deposit of ashes and soil. Bore a hole 2" diam x 2 ft. deep in Center of each pit and fill with lime - Distance from lime to cor. N. pit 8 ft. E. 4 ft. S. 8 ft. W. pit 5½ ft. The cor. stands on W. slope of gulch 4 ft below the top of bluff 4 ft. west of edge and 15 ft. E. east of point of slope
			1 78				Ravine Course W.
			39 86	D	Restor. ¼ cor		Dig hole 2 feet deep - drive the steel "landside" of a plow along side an iron pipe 1¼" x 33 ins. long for restored ¼ sec. cor.
D	"						I measure from the ¼ S. sec. cor. on South Boundary of sec. 32 T. 17 N. R. 9 W. westerly the Parallel to the Standard cor. of secs. 31 and 32 and find the distance to be 39.80 chs. Thereby proportionate measurement 40.00 : 39.80 :: 20.00 : (19.90½) I Restore the Closing Corner of secs. 5 and 6 - at 19.90½ chs. West of the Standard ¼ sec. cor. on the North Boundary of sec. 32 - dig hole on top of grade and set a stone 6"x8"x15" ins. long. Marked 5 on S. side 6 on West
			39 80	C	Restor. C.C. 32-31 and 5-6		
						Note	The point for this corner falls in a ravine in which is located a bridge and a heavy earth grade - no definite information can be ascertained as to the location of the original corner hence I consider it not to warrant the uncertain search by a competent surveyor.

LATITUDES, DEPARTURES, AND CLOSING — June 18th 1901

Lines Designated	Variation Course	Distance Chs.	Distance Lks.	Latitudes N.	Latitudes S.	Departures E.	Departures W.	Errors Description of Tract	Acres	Description of Tract	Acres
G. S. 89° 59' W	11° 30'E	3 70						Ravine Course N.			
		23 30						Ravine Course N			
		39	77½					F Restor ¼ sec. cor. - Set a stone marked ¼ on N. side R.H. on bottom			
								Note The original corner could not be found after searching 5 hours			
F "	"										
		7 35						Ravine Course N.			
		39	77½					E A stone and iron pipe			
C East		19	90½					¼ Cor on South boundary of sec 32 - T. 17 N R. 9 W.			
"		39	96½					B Establish ¼ sec cor. on North Boundary of sec 5 - Set a stone 3"x7"x18" long Marked ¼ on S. side - 6 ins from large end and R.H. on bottom - deposit a piece at base on S. side marked ¼ R.H.			
B "		19	75								
"		39	96½					A. S.B. cor. of secs. 32 & 33			

SURVEYOR'S RECORD.

Section 5 Town 16 N., Range 9 W.

PLAT OF SURVEY

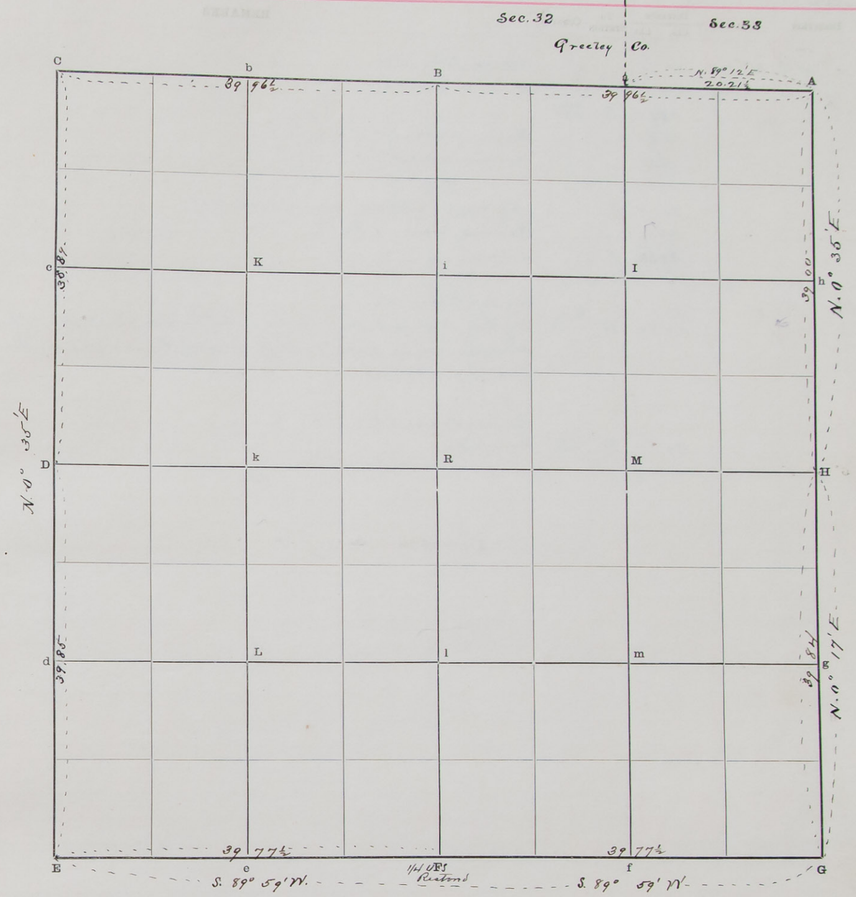

The foregoing are the correct Plat and Field Notes of a Survey made June 11. 12. 13. 14. 22 and 23 1901

in Section 5 Township 16 North of Range 9 West,

for Alonzo Thompson

at the request of same

by Robert Harvey County Surveyor, and J. L. Paul, Joseph Merta and Chainmen

Interested parties present Alonzo Thompson

County Surveyor.

Evidence on page 204

We do solemnly swear that the foregoing Plat and Field Notes are correct and the lines designated were measured by us to the best of our knowledge and ability.

J. L. Paul Chainman.

Joseph Merta Chainman.

Subscribed and sworn to before me, June 23 1901

Joseph Merta sworn only

Robert Harvey County Surveyor.

SURVEYOR'S RECORD.

Section 5 Town No. 16 N., Range 9 W.

35047—TATE JOURNAL CO., Blank Book Makers, Stationers and Printers, Lincoln, Neb.

FIELD NOTES

Subdivision

From Station	Direction	Variation	Distance Chs.	Distance Lks.	To Station	Corners	Remarks
B	S. 0 24' W	11° 00 E	22	75			Ravine Course E
			29	30			Ravine Course E
			38	94½	R	Center sec 5	
R.			13	50			Ravine course S W
			18	35			Ravine (same) S E
			22	80			same S.W.
			24	75			Top of ridge between ravines bears E & W.
			25	30			Ravine course W.
	"		39	84½	F		Astone
H	S 89° 59' W	"					Ravine course S.
			39	87	R	Center of sec 5	Dig hole 1½ ft deep - then bore hole in bottom 2" x 18" deep - fill with lime - over same set a stone 4½" x 8" x 20" long marked C - on edge - on South side at base deposit a brick marked C - R.H.
R.	"	"					Ravine Course S.W.
			39	87	D	¼ sec Cor.	Iron pipe.

Lines Designated	Course	Distance Chs.	Distance Lks.	Latitudes N.	Latitudes S.	Departures E.	Departures W.	Description of Tract	Acres	Description of Tract	Acres

LATITUDES, DEPARTURES, AND CLOSING — ERRORS

Section 5 Town 16 N., Range 9 W.

PLAT OF SURVEY

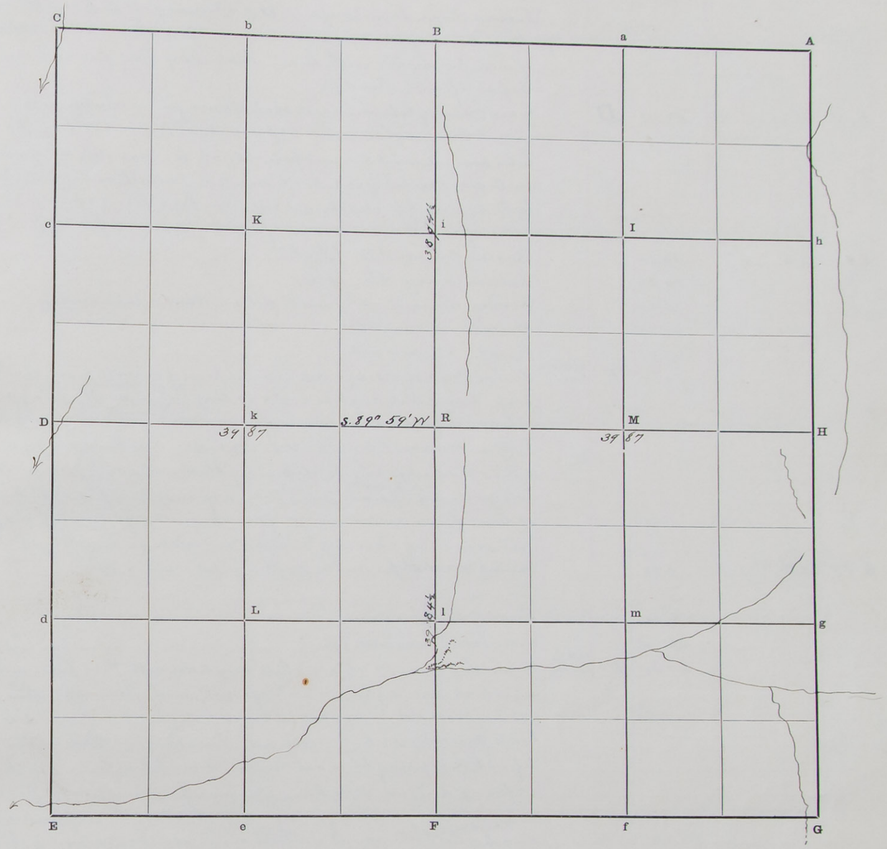

The foregoing are the correct Plat and Field Notes of a Survey made June 11, 12, 13, 22 and 23 1901 in Section 5 Township 16 North of Range 9 West, for Alonzo Thompson at the request of same by Robert Harvey County Surveyor, and J. L. Paul, Joseph Merta and Chainmen

Interested parties present Alonzo Thompson - Peter Klein Jacob Houst

Robert Harvey County Surveyor.

We do solemnly swear that the foregoing Plat and Field Notes are correct and the lines designated were measured by us to the best of our knowledge and ability.

J L Paul Chainman.

Joseph Merta Chainman.

Subscribed and sworn to before me, June 23 1901

Joseph Merta sworn only

Robert Harvey County Surveyor.

SURVEYOR'S RECORD.

Section 6 Town No. 16 N., Range 9 W.

35047—TATE JOURNAL CO., Blank Book Makers, Stationers and Printers, Lincoln, Neb.

FIELD NOTES

From Station	Direction	Variation	Distance Chs.	Distance Lks.	To Station	Corners	Remarks
U.S.C.C. Sec. cor. C							Found a stone. Found original U.S. Witness pits E. S. and W. identified by the deposit of black ashes and soil – Bore hole 2" diam x 2 ft dep in Center of each pit and fill with lime – Distances of line from stone – E. pit 5½ ft S. pit 6 ft – W. pit 7 ft.
	S. 0° 18' E.	11° 00' E.	39	51	D		Found mark & hole made with a spade to receive post in which found pieces of decayed bur and oak wood – dig hole 12"x12"x2 ft dep – drive 1/2" diam x 48" long – has 17 half inch holes bored – deposit around post pieces & brick (and one end in sets of 4 & 1) bottom brick on E. side marked 1/4 U.S. 6-22-1901-R.H. Found Original pits N. and S. identified by the deposit of black ashes and soil – Bore hole 2" diam x 2 ft dep in Center of each pit and fill with lime – Distances from line to cor. N. pit 5½ ft. S. pit 5½ ft
D	S. 0° 11' 23" E.	"	10	00			Ravine course S.W. (flat)
			12	80			Ravine course S.E. (flat)
			15	40			Ravine course E. at mouth of same which is intermittent valley
			17	50			Gulch course E.
			17	95			Gulch course N.E.
			39	67	E	U.S. sec. cor.	Found Original U.S. sec. cor. – Found point of decayed post – dig hole 12"x12"x2 ft dep – drive steel angle bar 2"x 57" long (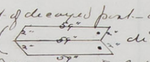 dia) and has 10 3/8" holes – deposit 8 brick (and one and around same in sets of 4 & 1) N. brick on bottom marked S.1. 6 of 12 – U.S. – 6-22-1901-R.H. – Found original Witness pit N. E. S. & W. identified by the deposit of black ashes and yellow clay – Bore a hole in Center of ~~each~~ N. S. and W. pit 2" diam x 2 ft dep and fill with lime – distance of line from Cor. – N. pit 5 ft – S. pit 5 ft – W. pit 4½ ft – (The East pit is on edge of a "catstep" or "bench" and will soon be destroyed)
G	S. 89° 42' W.	11° 00' E.	0	23			~~Foot of West slope~~ and enter flat gulch – bears N. & S.
							Ravine N.
			19	40			Foot of bluff ascend
			36	00			Enter valley bears N.W. & S.E.
			39	40	F	U.S. 1/4 sec. cor.	Found the square (7"x7"x1½") hole dug to receive the post filled with rocks and black soil – dig hole 12"x12"x2 ft dep (into the yellow clay) ~~drive~~ set iron rod 5/8" diam x 35" long – with a small cap wheel on lower end – deposit 2 brick on N. side on end – bears brick marked 1/4 U.S. 6-21-1901-R.H. Found original Witness pits E. and West identified by the deposit of black ashes and soil – Bore a hole in Center of each pit 2" diam x 2 ft dep and fill with lime – Distance from line to Cor. E. pit 6 ft W. pit 7½ Note At the beginning of the search for the abov cor. W. found a much decayed stump of Cot. tree about 4 or 5 ins. diam, about 2 or 3 ft west of the cor. after we found on the evening of the same day Wm. Horn the first owner of the E½ W½ & W½ SE sec. stated to me without knowing what had been found that when the post and witness pits were yet plainly to be seen he planted a small cottonwood tree between the corner and West pit – and thought the distance to be about 2 ft.
F	N. 89° 58' W.	"	7	00			Spring Creek course S.W. – 10 lks wide
							Center of R.R. track
			16	00			Leave valley bears N. & S.
			37	91	E	U.S. sec. cor.	Ravine course South

LATITUDES, DEPARTURES, AND CLOSING

Lines Designated	Course	Distance Chs.	Distance Lks.	Latitudes N.	Latitudes S.	Departures E.	Departures W.	Errors	Description of Tract	Acres	Description of Tract	Acres
									Found a stone – Found original Witness pits E & W identified by the deposit of black ashes & soil – Bore hole 2" diam x 2 ft dep & fill with lime – Distance from stone to line			
C.	East on Parallel	17	06½	1/4 Standard sec. Cor. on S. bdy of sec. 31 T. 17 N. R. 9 W. E. pit 7 ft – W. pit 7 ft								
		57	11½	Standard Sec. Cor. for secs. 31 & 32. T. 17 N. R. 9 W. – Found the North pit very plainly marked by the black ashes & soil in the yellow clay 20"x 20" square – the E & W pits not so plain on account of plowing and grading – Dig a stone Equidistant between East & W. pits and 7 ft South of the North pit – bore a hole ~~in~~ in North pit 2" diam x 2 ft dep and fill with lime								
		77	11	A	The Closing Corner of secs. 5 & 6 – A stone.							

Section 6 Town 16 N., Range 9 W.

PLAT OF SURVEY

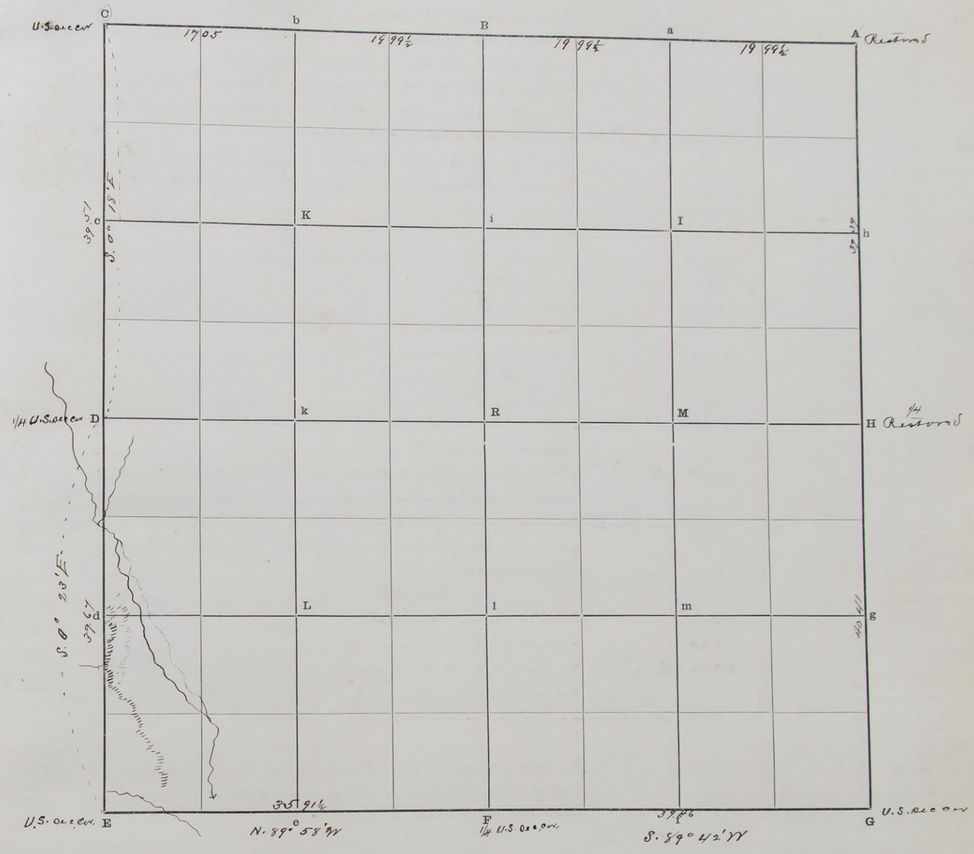

The foregoing are the correct Plat and Field Notes of a Survey made June 11. 12. 13. 18. & 19 18

in Section 6 Township 16 North of Range 9 West,

for John H. Johnson. Farman & D. H. Wollack

at the request of

by Same County Surveyor, and

Chainmen

Interested parties present

County Surveyor.

We do solemnly swear that the foregoing Plat and Field Notes are correct and the lines designated were measured by us to the best of our knowledge and ability.

J. L. Paul Chainman.

J. R. Hitt Chainman.

Subscribed and sworn to before me, June 23 1900

J. R. Hitt sworn only

Robert Harry County Surveyor.

SURVEYOR'S RECORD.

Continued Section 6 Town No. 16 N., Range 9 W.

33042—STATE JOURNAL CO., Blank Book Makers, Stationers and Printers, Lincoln, Neb.

FIELD NOTES

From Station	Direction	Variation	Distance Chs.	Distance Lks.	To Station	Corners	Remarks
A	N. on parallel	11° 00' E	19	99½	a	1/16 cor	A point on Parallel 6 lks. W. of S. E. cor. of sec 31 T 17 N. R. 9 W. Drive iron rod 1" diam x 41" long - set a brick on S. side (2 ft deep) marked 1/16 - 6-20-1901. R.H. deposit a small stone on N. E. & W. side of rod.
a	"		19	99½	B	1/4 sec cor.	Dig hole 12"x12"x2 ft deep - drive iron pipe 1½" diam x 41" long - deposit a brick on S. side marked 1/4 - 6-20-1901. R.H. - deposit brick on end around pipe.
B	"		19	99½	b	1/16 cor	A point 2 lks. west of 1/4 U.S. sec. cor. on S. boundary of sec. 31 T 17 N. R. 9 W. dig hole 12"x12"x18" deep - drive iron pipe 1½" diam x 26" long - deposit 8 brick around pipe - bottom brick on S. side marked 1/16 - 6-20-1901 - R.H.
b	"		17	05	C	U.S. sec cor.	A stone.
B	S. 1° 41' W		29	50			Ravine to S.W.
			35	00			Ravine N.W.
			39	13	R		Center sec 6
R	" "		1	00			Ravine course W.
	" "		23	00			Foot of bluff bears S.E. & N.W.
	" "		28	20			Spring Creek course E.
	" "		35	75			Same " course S.W.
	" "		39	89½	F	1/4 U.S. sec. cor.	
H	N. 89° 55' W	11° 00' E					Ravine course S.
			19	94	M	1/16 cor	Dig hole 10"x10"x18" deep - drive iron shaft 1½" diam x 49½" long - deposit 4 brick on end - N. brick marked 1/16 R.H. - also pieces of brick and small stone.
M	"	"	19	94	R	Center of sec 6	Dig hole 10"x10"x2 ft deep - drive hollow iron shaft 53½" long - deposit 8 brick (laid on end in acts of 4's) around shaft - brick on N. side marked "C." S. 6 - 6-21-1901. R.H.
R	"	"	4	90			Spring Creek runs S.
							" " runs N.E.
	"	"	17	57			" " runs S.E.
			18	60½			Center of R. R. Track
			20	32½	K	1/16 cor	Dig hole 12"x12"x2 ft deep - drive an angle iron bar - 1½"x46" long - deposit 8 brick (laid on end in acts of 4's) N. brick on bottom marked 1/16 - R.H.
k	"	"	17	20½	D	1/4 U.S. sec. cor.	
G	S. 89° 42' W	11° 00' E	19	73	f	1/16 cor	Drive an iron pipe 3/4" diam x 57" long on steep E. slope of bluff
f	"	"					Top of bluff at East edge bears N.W. & N.E.
	"	"	15	00			Enter Creek Valley bears N.W. & S.E.
			19	73	F	1/4 U.S. sec. cor.	
F	N. 89° 58' W	"	7	00			Spring Creek bears S.W.
	" "						Center of R.R. Track
			16	00			Foot of bluff - bears N. & S. ascend
			20	60	e	1/16 cor.	Dig hole 18"x18"x2 ft deep - Set a crank shaft 1½" diam x 28" long with iron crank on lower end - deposit a brick on N. side marked 1/16 - R.H.
				75			Top of ridge bears N. & S.
e	" "	"	6	00			Ravine course S.
			17	31	E	U.S. sec cor.	Iron shaft.
f		"	39	78	M	1/16 cor.	Iron shaft

LATITUDES, DEPARTURES, AND CLOSING

Lines Designated	Course	Distance Chs.	Distance Lks.	Latitudes ~~N~~	Latitudes ~~S~~	Departures E.	Departures W.
M. N Va 11° 00' E	—	39	01	a			
c. N "		39	78	k			
K. N "		39	32	b			

Errors	Description of Tract	Acres	Description of Tract	Acres

SURVEYOR'S RECORD.

Section 6 Town 16 N., Range 9 W.

PLAT OF SURVEY

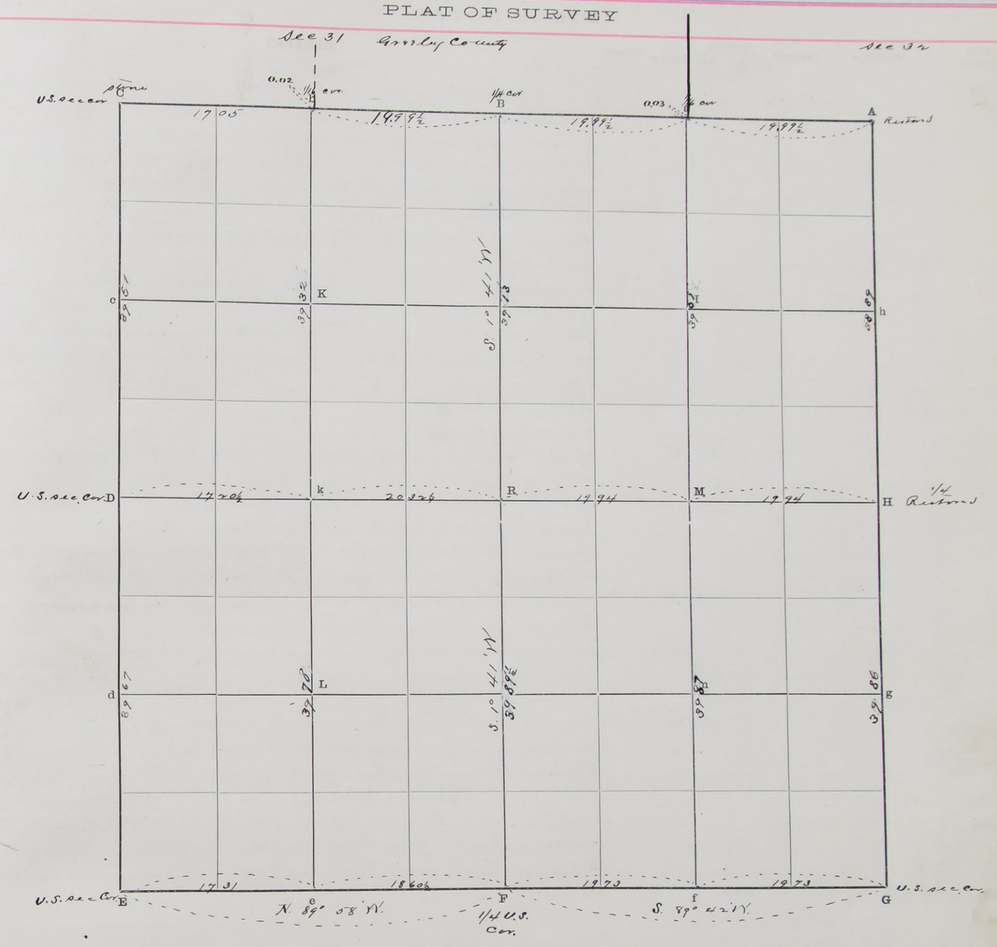

The foregoing are the correct Plat and Field Notes of a Survey made June 19. 20. 21. 22 1901 in Section 6 Township 16 North of Range 9 West, for John H. Johnson Marion Fairman and S. N. Wolbach at the request of Same by Robert Harvey County Surveyor, and Chainmen J. L. Paul and J. R. Hitt

Interested parties present John H. Johnson. Marion Fairman and S. N. Wolbach by his agent

Robert Harvey County Surveyor.

We do solemnly swear that the foregoing Plat and Field Notes are correct and the lines designated were measured by us to the best of our knowledge and ability.

J. L. Paul Chainman.

J. R. Hitt Chainman.

Subscribed and sworn to before me, June 22 1901

J. R. Hitt sworn only

Robert Harvey County Surveyor.

SURVEYOR'S RECORD.

Section 13 Town No. 16 N., Range 9 W.

32047—TATE BROS. & NAEGEL CO., Blank Book Makers, Stationers and Printers, Lincoln, Neb.

FIELD NOTES

From Station	Direction	Variation	Distance Chs.	Distance Lks.	To Station	Corners	Remarks
U.S. **F**							Found original witness pits East and South identified by the deposit of black ashes. Bore a hole in center of each pit 2" diam x 2 ft deep and fill with lime. Upon examination I conclude that previous digging and travel have destroyed the N. and W. pits. I conclude to locate this corner (the average distance of pits from corner) 6 ft W. of E. pit which will place it 5 ft N. of the South pit. Dig hole 12"x12"x2 ft deep and drive an iron pipe 1" diam x 36# long – around pipe I deposit 4 brick on end. N. brick marked U.S. 13.14.23.24. R.H. 6-25-1901 (2 ft west R. Miles, Co Surveyor in 1894 set a stone but made no mark)
	N. 0° 2' 30" E	11° 32½'	14	60			Ravine Co N.W.
			40	12½	D	1/4 U.S. Sec. Cor.	Found Original Witness N. & S. identified by the deposit of black ashes and washed Clay – Bore a hole 2" diam x 18" deep and fill with lime – Equidistant and on line between pits dig hole 10"x10"x2 ft deep drive iron 1⅛" diam x 23" long – set 8 brick around cor. (and one end in sets 9 & 6) bottom brick on W. side marked U.S. ¼ 6-25-1901 R.H.
D	N. 0° 2' E	"	22	50			Ravine course N.W.
			28	40			Ravine course N.W.
			37	51½	C		U.S. Sec. Cor. Found point of original post dig hole hole 12"x12"x1½ ft deep – drive an iron pipe 1" diam x 59" long – deposit 4 brick on end around pipe N. brick marked 11.12.13.14 U.S. 6-25-1901 R.H. Found original Witness pits N.-S. identified by the deposit of blackashes and washed Clay – Bore a hole 2" diam x 18" deep in center of each pit and fill with lines – Distance from cor. to center of each pit N. pit 7½ ft. S. pit 5½ ft. W. pit 6⅓ ft. – note South pit not found –
C	East	11° 41' E	5	80			Ravine S.
			21	30			Ravine S.
			29	00			Top of ridge
			34	90			Ravine course S.
			39	75	B	U.S. ¼ Sec. Cor.	Iron pipe – This Cor. stands near the top of the on W. slope
							Found decayed post – dig hole 10"x10"x2 ft deep drive iron pipe 1½" diam x 28" long (has 2 holes near top) deposit 8 brick on end around pipe – brick on W. side marked ¼ U.S. 6-24-01 R.H. – also pieces of brick on top. Found Original Witness pits E. & W. identified by the deposit of black ashes and ~~clay~~ marble – Bore a hole 2" diam x 2 ft deep in center of each pit and fill with lime – Distance of cor. from pits E pit 5½ ft – W pit 7½ ft
B	S. 0° 20' E	11° 32½'	14	65			Ravine Co S.E.
			21	60			Ravine Co E
			24	45			Large Ravine Co N.
			32	60			" " Co S.E.
			37	78½	R	Center Sec 13	
R	" "		17	20			Drain Co E
			17	72			Short gulch Co E.
			39	95½	F	U.S. ¼ Sec. Cor.	Found Original Witness pits E and W. identified by the deposit of black ashes and soil. Bore a hole 2" diam x 2 ft deep in center of each pit and fill with lime. Equidistant and on line between pits dig hole 10"x10"x2 ft deep – drive round iron pipe 1½" diam x 27" long – has small bend and 2 holes – deposit 8 brick on end around pipe N. brick marked ¼ U.S. 6-24-1901 – R.H. deposit 4 half bricks on top
							Distance from center of pits E pit 5½ ft W. pit 5½ ft – 4 pieces of brick around East pit.

LATITUDES, DEPARTURES, AND CLOSING

Lines Designated	Course	Distance Chs.	Distance Lks.	Latitudes N.	Latitudes S.	Departures E.	Departures W.	Errors	Description of Tract	Acres	Description of Tract	Acres
H												
									Found original U.S. ¼ sec. cor. – Found point of post and charcoal also found 2 ft deep dig hole 2 ft diam x 3 ft deep and set an iron shaft 1½" diam x 45" long – has a cog wheel 8" diam 6" from each end – each numbered 431 – also a bevel cog wheel 17" diam. – 2 ft from top numbered 572 – deposit a brick under large wheel on W. side of shaft marked ¼ U.S. 6-24-1901 R.H. Found original witness pits N.E. & S.W. identified by the deposit of black ashes and washed earth – Bore a hole in center of each pit 2" diam x 2 ft deep and fill with lime – Distance N. pit 5½ ft E. pit 7 ft. S. pit 6½ ft. W. pit 6½ ft –				
Met – –	11° 15' E	11	30						Gulch Co D.			
		30	30						Ravine Co W			
		32	90						~~Top of ridge~~ Ravine Co S			
		36	40						Ravine Co S.E.			
		40	28					R –	Center of Section 13 – dig hole 12"x12"x2 ft deep – drive iron pipe 1" diam x 48" long deposit 4 brick on W. side marked C.S.13 – 6-25-1901 – R.H. also 11 pieces of brick around pipe			
R "	"		4	40					Ravine Co N			
			25	60					Ravine Co. N			
			40	29	D				US ¼ sec cor			

Section 13 Town 16 N., Range 9 W.

PLAT OF SURVEY

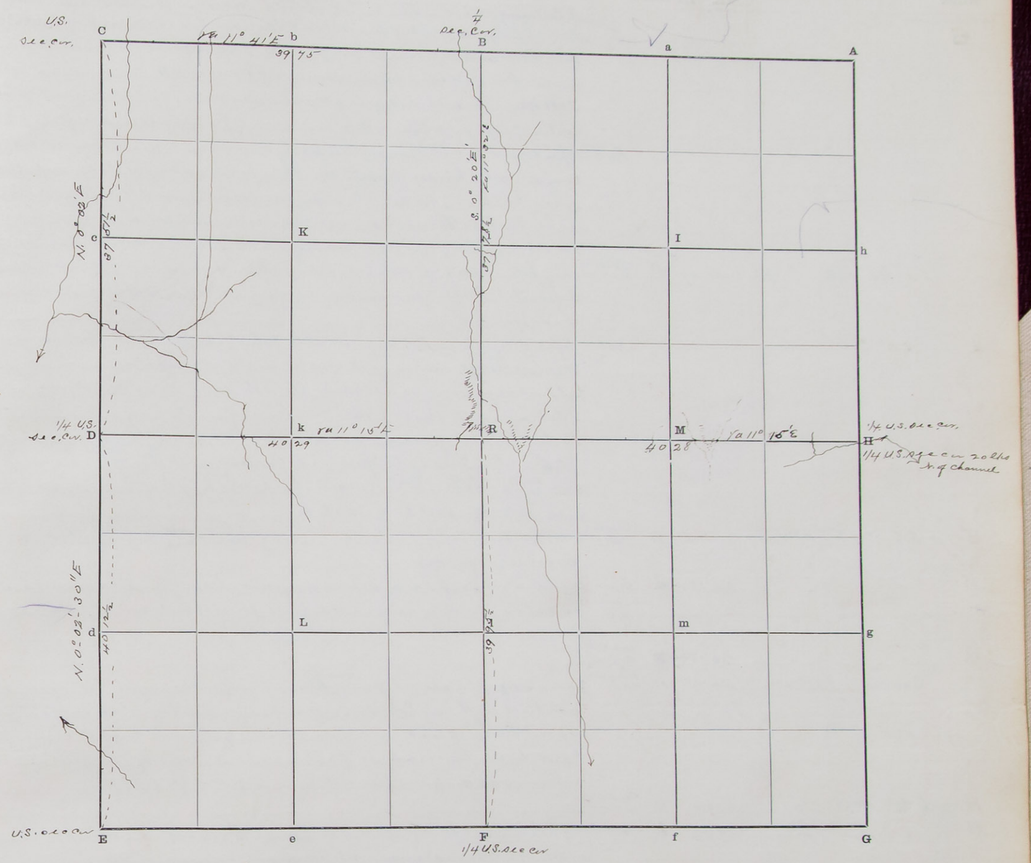

The foregoing are the correct Plat and Field Notes of a Survey made June 24 and 25th 1901

in Section 13 Township 16 North of Range 9 West,

for Alonzo Thompson

at the request of Same

by Robert Harvey County Surveyor, and J. L. Paul & G. McElfresh

Chainmen

Interested parties present Thaddeus Dunn for Alonzo Thompson – Oben

Robert Harvey County Surveyor.

We do solemnly swear that the foregoing Plat and Field Notes are correct and the lines designated were measured by us to the best of our knowledge and ability.

J. L. Paul Chainman.

G. McElfresh Chainman.

Subscribed and sworn to before me, June 25 1901 R. Harvey on ½ mile between sec 13 & 14

Robert Harvey County Surveyor.

SURVEYOR'S RECORD.

Section 4 Town No. 13 N., Range 9 W.

33047—STATE JOURNAL CO., Blank Book Makers, Stationers and Printers, Lincoln, Neb.

FIELD NOTES

From Station	Direction	Variation	Distance Chs.	Distance Lks.	To Station	Corners	Remarks
1/4 U.S. sec. cor. B							A Cottonwood tree 16 ins. diam. bears S. 26° 38' E – 87 lks dist – marked B.T. 6 ins. ground. Found Original point of diverg'd part 8" long – dig hole 12"x12"x2½ ft. deep – fill hole 6" deep with black earth – drive iron bar ½"x½"x35" long – deposit 8 brick (end on end in sets of 4) around Cor. N. brick on bottom marked ¼ U.S. 7-1-1901 R.H. Found Original mitures pit E. & W. of cor. identified by the deposit of black ashes and sand – bore a hole 2" diam x 2 ft deep in center of each pit and fill with lime – distance of pits from Cor. E. pit 1 ft. W. pit 6½ ft
							Note – After diligent search I am unable to find the Cor. of secs. 4.5.32.33 – ½ mile mea'd and can not find any one who has ever seen the cor. Therefore I restore said corner as follows – I run from the above ¼ sec. cor. (between secs 4 & 33) course N. 88° 45' W. and find the distance to be 80.1 Pole's. Therefore at 40.09 chs. I restore said cor. as described below. For description of the sec cor between secs 5 and 32 see Notes for Sec 5 – page
	N. 88° 45' W	11° 27' E	40	09	C	Restore sec. cor.	Dig hole 12"x12"x2 ft. deep into yellow Clay – drive iron pipe 1" diam x 30½" long deposit 8 brick (end on end in sets of 4's) N. brick on bottom marked 4.5.32.33 7-1-1901 – R.H.
C	S. 0° 25' E	11° 27' E					Note After diligent search I am unable to find the ¼ sec. cor. between secs 4 & 5 Michael Rock owner of the W½ W½ and N½ W½ of sec 4 claims it was plowed on about 12 years ago and the winds blew the sand away thus destroying the Cor. I determine to Restore said Cor. I run from the cor. of secs 4.5.32.33 South to the corner of sec 4 – course S. 0° 25' E and find the distance to be 80.51½ chs – Thus by proportionate measurement thus 79.76 : 80.51 :: 40.00 (40.37) and 79.76 : 80.51 :: 39.76 (40.34) Therefore the length of the S. ½ mile will be 40.37 Cs and N½ mile will be 40.14 chs long
C	S. 0° 25' E	11° 27' E	40	14	D	Restore 1/4 sec. cor.	Drive iron bar – 1" diam x long, deposit a brick on W. side marked ¼ 1 feet deep
D	" "	"	20	18½	d	1/16 cor.	Dig hole 12"x12"x2½ feet deep – deposit a 2 gallon earthen jar – Set a marked brick (1/16) RH on end in jar at corner point – deposit pieces of brick around same – set a stone on top.
d	" "	"	20	18½	F	U.S. Sec. Cor. Iron bar	
A	South	11° 25' E	39	75	H	U.S. ¼ sec. cor.	Found original ¼ sec. cor. – Found mark'd hole deep by original Surveyors 7"x7" square and filled with black earth – dig hole 12"x12"x2 ft. deep – drive iron bar – 1" diam x 47" long – deposit deposit pieces of brick on W. side marked ¼ U.S. Found Original Mitures pit identified by the black deposit of ashes and soil – bore a hole in center of each pit 2" diam x 28" deep and fill with lime. N. pit 7½ ft – S. pit 5¾ ft.
H.	S. 89° 50' W.	"	39	36	R	Center of sec. 4	
R	" "	"	19	67	k	1/16 cor.	Dig hole 12"x12"x2 ft deep – drive iron bar 7/8" x 1½" x 39" deposited 8 brick (end on end in sets of 4's) around same – N. brick on bottom marked 1/16 R.H.
k	" "	"	19	67	D	1/4 sec. cor.	
F	N. 0° 5' E	"	20	09½	l	1/16 cor.	Dig hole 12"x12"x2 ft deep – deposit a black 2 gallon earthen jar (east side broken) set a brick on end at corner point in jar and mark'd 1/16 R.H. deposit in jar around the brick – pieces of brick – lay a small flat stone on top and set a stone 3"x3"x12" long on top.
l	" "	"	20	09½	R	Center of sec. 4	Dig hole 12"x12"x2 ft deep – Set an iron Crank Shaft 5/8" x 32" long – deposit 8 brick (end on end) around same – N. brick on bottom marked "C" – 7-2-1901 R.H.
R	" "	"	39	26½	B	U.S. ¼ sec. cor.	

LATITUDES, DEPARTURES, AND CLOSING

Lines Designated	Course / Variation	Distance Chs.	Distance Lks.	Latitudes N.	Latitudes S.	Departures E.	Departures W.	Errors
	11° 25' E							
d N. 89° 49' E	~~S~~	39	68	(l)		1/16 cor.		
k N. 0° 10' W.	11° 25' E	39	70	(b)		1/16 cor.		
B N. 88° 45' W.		20	04½	(b)		1/16 cor.		Dig hole 10"x10"x2 ft deep drive iron pipe 8 brick on end around pipe – Marked 1/16 R.H.

Description of Tract	Acres	Description of Tract	Acres

Section 15 Town No. 14 N., Range 11 W.

33047—STATE JOURNAL CO., Blank Book Makers, Stationers and Printers, Lincoln, Neb.

FIELD NOTES

From Station	Direction	Variation	Distance Chs.	Distance Lks.	To Station	Corners	Remarks
H	-------						Found Red cedar stake with pieces of glass and stone coal. Dig a hole 12"x12"x20" deep - drive an iron pipe 1" diam x 36" long - deposit 8 brick around same - (end on end in sets of 4's) lower brick on W. side Marked ¼ U.S. 8- 1901 - RH. Found original witness pits N. and S. of cor. identified by the deposit of black ashes and drifted soil - Bore a hole 2" diam x 18" deep in center of each pit and fill with lime - Distance from center of pits to cor. N. pit ft S. pit ft.
	N 89° 50' W	12° 10' E			R	Center sec 15	Description agrees with Surveyors Record No 1 page 207 - (Distance not Measured)
H	North				A		Found White Cedar stake & pieces of brick - I drive iron pipe 1½" diam x 2 ft long (Distance not measured)
							Warsaw Cemetery
			Feet				
H	N. 89° 50' W	12° 10' E	33		Initial Point		Iron pipe 1" diam on West boundary of County Road. Thence
0	N. 89 50' W	"	209.0		1		To iron pipe 1" diam - on South boundary of S½ NE¼ sec 15
1	North	"	26--		2		Parallel to sec. line to iron pipe 1" diam
2	S. 89° 50' E	"	209.0		3		To iron pipe on West boundary of "County Road"
3	South	"	26--		0		Along West boundary of said Road and parallel to sec. line to place of beginning

LATITUDES, DEPARTURES, AND CLOSING

Lines Designated	Course	Distance Chs.	Distance Lks.	Latitudes N.	Latitudes S.	Errors: Departures E.	Departures W.	Description of Tract	Acres	Description of Tract	Acres

Warsaw Cemetery **SURVEYOR'S RECORD.**

Section 15 Town 14 N., Range 11 W.

PLAT OF SURVEY

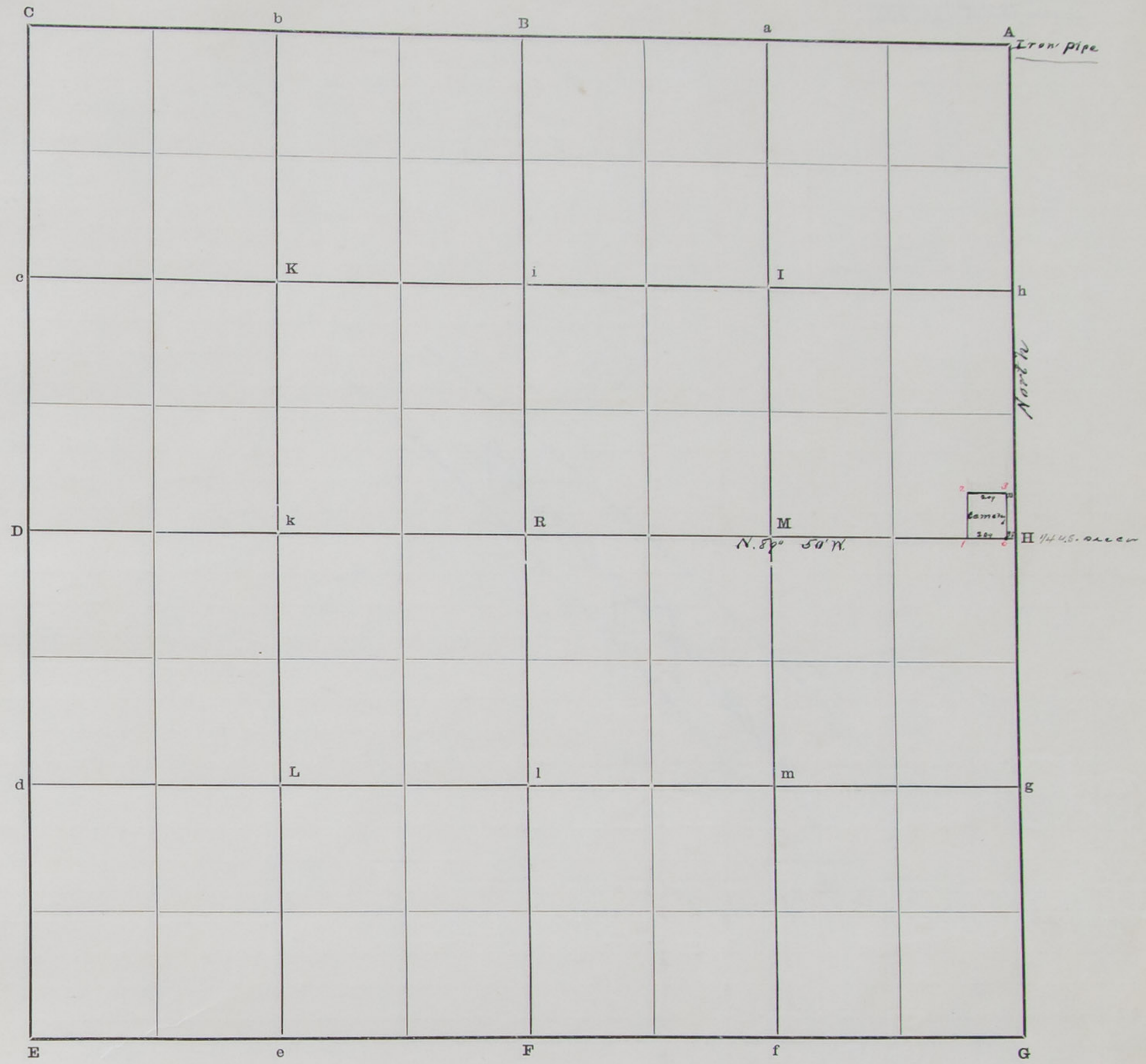

The foregoing are the correct Plat and Field Notes of a Survey made July 8.9 1901 in Section 15 Township 14 North of Range 11 West, for Trustees of Warsaw Cemetery Association at the request of said Trustees - J. F. Dodd. H. C. Parker and Elijah Welch by Robert Harry County Surveyor, and J. L. Paul and R. Harry Chainmen

Interested parties present

Robert Harry County Surveyor.

We do solemnly swear that the foregoing Plat and Field Notes are correct and the lines designated were measured by us to the best of our knowledge and ability.

J. L. Paul Chainman.
R. Harry Chainman.

Subscribed and sworn to before me, July 9 1901

Robert Harry County Surveyor.

SURVEYOR'S RECORD.

Section 15 Town No. 14 N., Range 11 W.

35047—STATE JOURNAL CO., Blank Book Makers, Stationers and Printers, Lincoln, Neb.

FIELD NOTES

From Station	Direction	Variation	Distance Chs.	Distance Lks.	To Station	Corners	Remarks
	~~A~~	~~12° 10'~~					
	" "	"					
	" "	"					

See page 209

Latitudes, Departures, and Closing						Errors		Description of Tract	Acres	Description of Tract	Acres
Lines Designated	Course	Distance Chs.	Distance Lks.	Latitudes N.	Latitudes S.	Departures E.	Departures W.				

SURVEYOR'S RECORD.

Section 15 Town 14 N., Range 11 W.

PLAT OF SURVEY



See page 209

The foregoing are the correct Plat and Field Notes of a Survey made July 8 and 9 1901 in Section 15 Township 14 North of Range 11 West, for Warsaw Cemetery Association at the request of Trustees of same by Robert Harvey County Surveyor, and J. L. Paul R. Harvey Chainmen

Interested parties present

Robert Harvey County Surveyor.

We do solemnly swear that the foregoing Plat and Field Notes are correct and the lines designated were measured by us to the best of our knowledge and ability.

J. L. Paul Chainman.

R. Harvey Chainman.

Subscribed and sworn to before me, July 9 1901

Robert Harvey County Surveyor.

SURVEYOR'S RECORD.

Section 6 Town No. 13 N., Range 10 W.

23047—TATE JOURNAL Co., Blank Book Makers, Stationers and Printers, Lincoln, Neb.

FIELD NOTES

From Station	Direction	Variation	Distance Chs.	Distance Lks.	To Station	Corners	Remarks
G							Found point of decayed post - dig hole 12"x12"x2ft deep
							Found Original witness pits N. E. S. and W. identified by the deposit of black ashes and drifted sand. Bore a hole 2" diam x 18" deep in center of each pit and fill with lime - Distance of center of pits from cor. N. pit ft S. pit ft
	S. 89° 42' W	N. 11° 45' E	2	30			Foot of bank bears S.W. & N.E.
			11	95			Ravine course N.
			36	90			Drain course N.
			40	10½	F	U.S. 1/4 sec. Cor.	Found decayed point of original post (burned at point) dig hole 10"x10"x2ft deep - pile dark dirt in bottom - drive iron pipe 1½" diam x 36" long, deposit 8 brick (end on end in pits of 4's) lower brick on N. side. Marked ¼ U.S. 8-12-1901 R.H. - Found Original Witness pits E. and W. identified by the deposit of black ashes and drifted sand. Bore hole 2" diam x 18" deep in center of each pit and fill with lime - Distance from center of pits to Cor. E. pit 7½ ft W. pit 7½ ft
F	"	"	28	00			Edge of Old River bank and descend to low bottom bears N.W.S.
			30	70			Center of Narrow channel (Cobble Side) runs N
			37	70			Drive iron rod 1" diam x 40" long for witness to meander cor. on running
			38	70	y	W.C.	Intersect Right bank of Swift River - drive iron pipe ¾" diam x long
G	N. 0° 00' W	"	11	30			Ravine course E.
			30	60			Same course W.
			31	90			Same course N.E.
			40	61	H	¼ Sec. Cor.	Found point of decayed post - dig hole 12"x12"x2ft deep - drive iron pipe ¾" diam x long
							Found Original pits N. & S. identified by the deposit of black ashes and drifted sand. Bore a hole 2" diam x 18" deep in center of each pit and fill with lime - Distance of center of pits from Cor. N. pit ft S. pit ft
H	No 00' E	"	33	65			Drain course N.E.
			39	05			Same " N.W.
			40	16	A	U.S. Sec. Cor.	Found 4 small white stones buried in the earth one above the other and indications of pits N. E. S. & W. - but having been run over by wagon roads they are dim, not being able to find any other trees of the corner after 1 day search with 4 men I concluded to perpetuate the corner at the point where stones were found. Therefore, dig hole 12"x12"x2ft deep and drive iron ¾" diam x 46" long - deposit 8 brick (end on end in pits of 4's) N. brick on bottom marked 5-6 31-32 U.S. 8-14-01-R.H. From which a cottonwood tree 18" diam bears N. 27° W. 8 links dist.
							Note To determine the position for the ¼ Sec. cor. on North line of sec 6 which has never been established on account of it falling in the River at time of Original survey in 1867 I run out across the River and not finding the Original Cor. of Tps 13 & 14 of Ranges 10 & 11 W I continue west to the ¼ U.S. Sec Cor. on Tp line between Secs 1 & 36 of Range 11 W which is a stone with ERRORS per Original survey

LATITUDES, DEPARTURES, AND CLOSING

Lines Designated	Course	Distance Chs.	Distance Lks.	Latitudes N.	Departures	Description of Tract	Acres	Description of Tract	Acres
						East and West filled with black ashes and drifted sand			

Distribute the above distance 124.83 chs as follows

A.B. sec 6 = 79.53 chs + E² Mile between secs 1 & 36 = 119.53 - Sect distance (Found dist / My dist / Found dist)

Then 119.53 ; 124.83 ; 79.53 ; (83.17) - 124.83 - 83.17 = 41.66 length E² Mile (Found dist / My dist / Found dist)

also 79.53 ; 83.17 ; 40.00 ; (41.83) length E² Mile of sec 6 are

83.17 - 41.83 = 41.34 = length of W.² Mile of sec 6

Therefore E² Mile between secs 1 & 36 will = 41.66 chs

North line of W.² Mile of sec 6 = 41.34 "

" " " E² Mile of sec 6 = 41.83

and the position of 1/16 cor. between E² & W.² of N. ½ - sec 6 will be 41.83 ÷ 2 = 20.91½ chains - and the point for the ¼ Sec. cor will be (20.91½) chs S. of cor. Secs 25, 30, 31 & 36

I now run from

Lines Designated	Course	Distance Chs.	Distance Lks.	Latitudes N.	Departures	Description of Tract	Acres	Description of Tract	Acres
A. S. 89° 00' W	11° 45' E		90			Ravine or drain N.W.			
		20	91½ (a)			Dig hole 12"x12"x2ft deep and drive pipe 1½" diam x 42" long - deposit 4 brick on end - N. brick brick on bottom marked ¼ R.H.			
a " "	"		88			M.C. Intersect Right bank of River - drive post			
		20	91½	B		Point for ¼ sec cor falls in the River - drive temp stake in River			

Continued - See page 213

SURVEYOR'S RECORD.

Section 6 Town 13 N., Range 10 W.

PLAT OF SURVEY

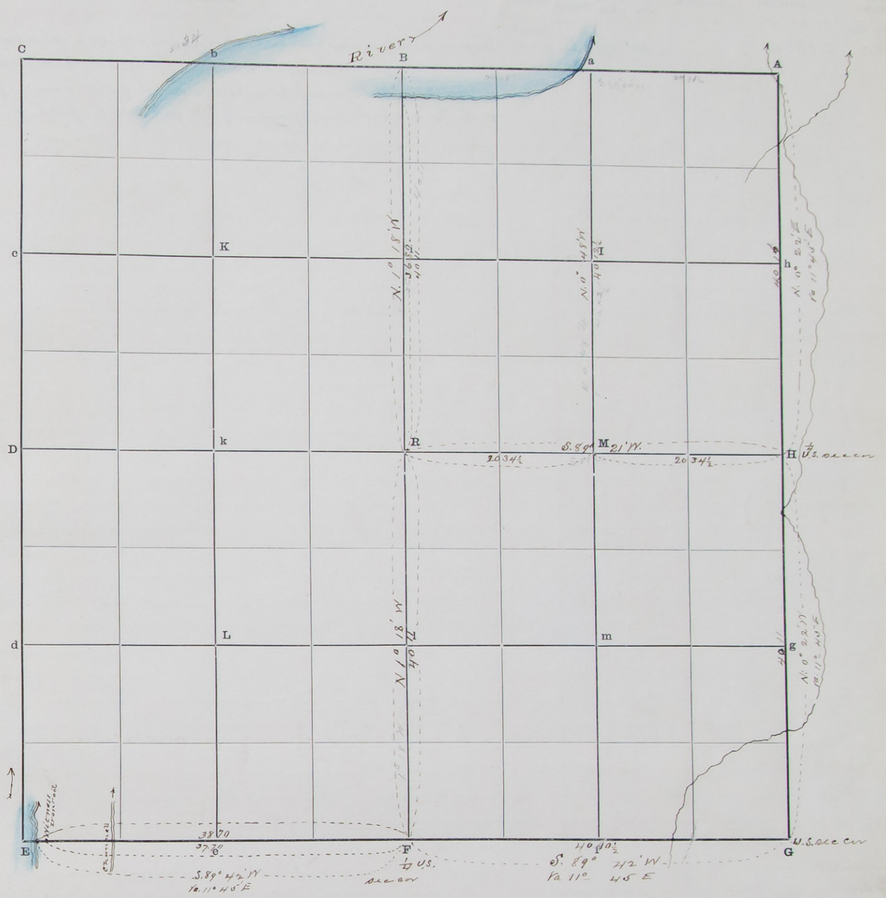

The foregoing are the correct Plat and Field Notes of a Survey made August 13-13-14 1901

in Section 6 Township 13 North of Range 10 West,

for F. W. Rincker and W. S. Summers

at the request of Same

by Robert Harvey County Surveyor, and J. L. Paul and George B. Carter Chainmen

Interested parties present F. W. Rincker & Wm. Summers

Robert Harvey County Surveyor.

We do solemnly swear that the foregoing Plat and Field Notes are correct and the lines designated were measured by us to the best of our knowledge and ability.

J. L. Paul Chainman.

George B. Carter Chainman.

Subscribed and sworn to before me, August 17 1901
George B. Carter sworn only

Robert Harvey County Surveyor.

SURVEYOR'S RECORD.

Section 5 Town No. 13 N., Range 9 W.

35047—STATE JOURNAL CO., Blank Book Makers, Stationers and Printers, Lincoln, Neb.

FIELD NOTES

From Station	Direction	Variation	Distance Chs.	Distance Lks.	To Station	Corners	Remarks
Restored see page 208 A	S. 88° 45' W		40	09½	B	1/4 US sec cor	Found point of decayed post-drive an octogon gun barrel 34" long Found Original Witness pits E. and W. identified by the deposit of black ashes and white sand - Bore a hole in center of each pit 2" diam & 2 ft deep and fill with lime - Distance of center of pits from Cor. E. pit 6½ ft - W. pit 6 ft

Latitudes, Departures, and Closing						Errors		Description of Tract	Acres	Description of Tract	Acres
Lines Designated	Course	Distance Chs.	Distance Lks.	Latitudes N.	Latitudes S.	Departures E.	Departures W.				

SURVEYOR'S RECORD.

212

Section 5 Town 13 N., Range 9 W.

PLAT OF SURVEY



The foregoing are the correct Plat and Field Notes of a Survey made July 1st & 2nd & 3rd 1901 in Section 5 Township 13 North of Range 9 West, ~~for~~ To Restore Cor. of secs. 4.5.32 & 33 T. 13 & 14 N Rg 22

at the request of

by Robert Harvey County Surveyor, and J. L. Paul and Aaron Starkey Chainmen

Interested parties present

Robert Harvey County Surveyor.

We do solemnly swear that the foregoing Plat and Field Notes are correct and the lines designated were measured by us to the best of our knowledge and ability.

Aaron Starkey Chainman.

J L Paul Chainman.

Subscribed and sworn to before me, July 4th 1901

Robert Harvey County Surveyor.

SURVEYOR'S RECORD.

Continued from page 211

Section 6 Town No. 13 N., Range 10 W.

35047—TATE JOURNAL CO., Blank Book Makers, Stationers and Printers, Lincoln, Neb.

FIELD NOTES

From Station	Direction	Variation	Distance Chs.	Distance Lks.	To Station	Corners	Remarks
B	S 89° 00' W	11° 45' E	22	57			Intersect Left bank of Rion beans N.S.
			41	34	C		The point for cor. Tps 13 & 14 N Rs 10 & 11 W.
F	N 1° 18' W	"	40	11	R	Center Sec 6	
			36	80	y	M.C.	Intersect Right bank of Rion drive stake
			40	11	B	Temp. point	for 1/4 sec cor. in the Rion
							Iron run the E & W quarter lines on a mean line
H.	S. 89° 21' W	"	20	34½	M	1/16 cor	Dig hole 10"x10"x 2 ft deep - drive iron pipe ½" diam x 42" long - deposit 4 brick around pipe on end - lower brick on bottom Marked 1/16 - 8-14-1901 - RH
M	" "	"	20	34½	R	Center of Sec 6	Dig hole 10"x10"x 2 ft deep drive iron pipe 1" diam x 64" long - deposit 8 brick on end around same - N. brick on bottom Marked C. S. 6. — 8-14-1901 - RH.
R	" "	"			z	M.C.	Intersect Right bank of Rion
M	N.0 48' W	"	40	12½	a	1/16 cor.	

Latitudes, Departures, and Closing						Errors		Description of Tract	Acres	Description of Tract	Acres
Lines Designated	Course	Distance Chs.	Distance Lks.	Latitudes N.	Latitudes S.	Departures E.	Departures W.				

SURVEYOR'S RECORD.

Section 6 Town 13 N., Range 10 W.

PLAT OF SURVEY

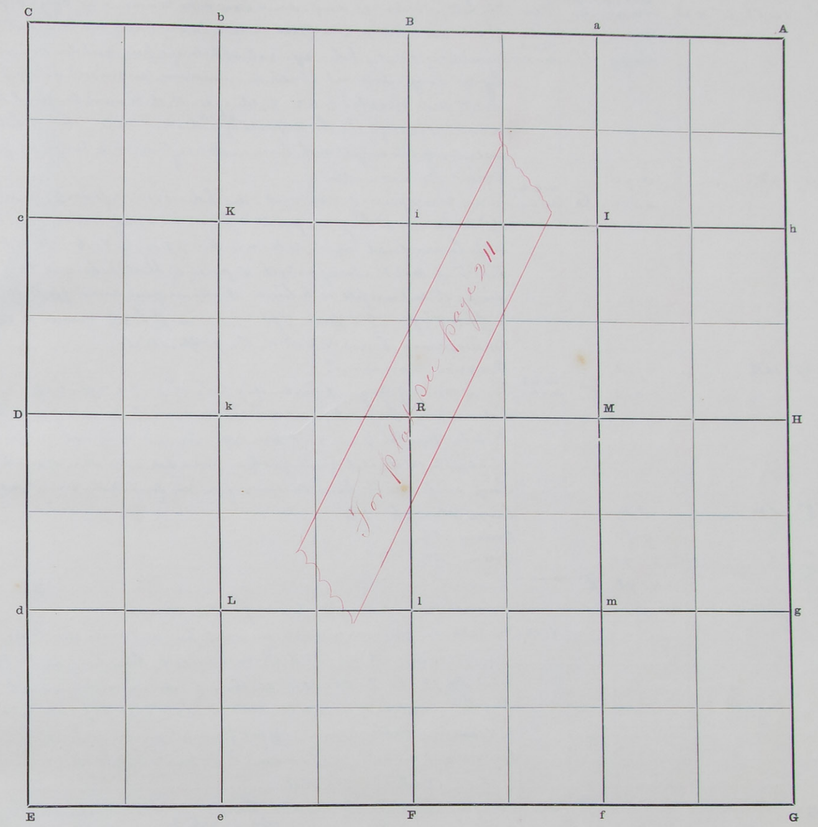

The foregoing are the correct Plat and Field Notes of a Survey made Aug 12-13 and 14 1901

in Section 6 Township 13 North of Range 10 West,

for Wm R. Summers and F. W. Rucker

at the request of Same

by Robert Harvey County Surveyor, and J. L. Paul and

George B. Carter Chainmen

Interested parties present F. W. Rucker & Wm R Summers

Robert Harvey County Surveyor.

We do solemnly swear that the foregoing Plat and Field Notes are correct and the lines designated were measured by us to the best of our knowledge and ability.

J L Paul Chainman.

George B. Carter Chainman.

Subscribed and sworn to before me, August 17 1901

George B. Carter Sworn only

Robert Harvey County Surveyor.

SURVEYOR'S RECORD.

Section 7 Town No. 13 N., Range 10 W.

33047—STATE JOURNAL CO., Blank Book Makers, Stationers and Printers, Lincoln, Neb.

FIELD NOTES

From Station	Direction	Variation	Distance Chs.	Distance Lks.	To Station	Corners	Remarks
A	S. 0° 16' W	11° 45' E	20	07	h	1/16 cor.	Dig hole 10"x10"x 2ft deep - drive iron pipe 3/4" diam x 25" long deposit 2 brick on E. side and 2 on W. side of brick on end - lower brick on W. side Marked 1/16 R.H.
h	" " "		20	07	H	1/4 U.S. sec. cor.	Found 1/4 sec. cor. dig hole - equidistant between pits - and drive iron pipe 1 1/4" diam x 34" long - deposit 8 brick around same (end on end in sets of 4 0) lower brick on W. side marked 1/4 U.S. 8-15-1901 - R.H. Found original witness pits N. and S. identified by the deposit of black ashes and soil - bore a hole 2" diam x 18" deep in center of pits and fill with lime - distance from Cor. to center of pits N. pit 7 1/2 ft S. pit 7 ft
H	S 0° 7' W	"	10	92			Drain Course No.
			40	12	G	U.S. sec corner	Found small pieces of Charcoal - dig hole 10"x10"x 2ft deep - drive iron pipe 1 1/4" diam x 42" long - deposit 8 brick around same (end on end in sets of 4 0) - lower brick on N. side marked 7. 8. 17. 18 - 8-16-1901 R.H. Found Original pits E. S. and W. identified by the deposit of black ashes and soil - bore a hole 2" diam x 18" deep and fill with lime - distance from center of pits to corner - E pit 7 ft S. pit 8 1/2 ft W. pit 7 ft - From which corner a cottonwood tree 24 ins. diam bears N. 44° 52' E - 73 lks. dist.
G	N. 89° 10' W.	"	27	18			Ravine Course N.
			40	13	F	1/4 U.S. sec. cor.	Found mark of Original post - dig hole 12"x12"x 2ft deep - drive iron pipe 1" diam x 69" long - deposit 8 brick (end on end in sets of 4 0) lower brick on N. side marked 1/4 U.S. 8-15-1901 - R.H. Found original witness pits E & W. identified by the black deposit of ashes - bore a hole in center of each pit 2" diam x 18" deep, and fill with lime. Distance of corner from center sec - E pit 7 ft - W pit 7 ft
F	S. 88° 45' W	"	5	59			large slough No.
			9	50			Drain No.
			31	75			Drain No.
			41	98	E	sec cor	Restored December 17 & 18 1873 See Record No 1 page 49 Found Oak stake with piece of stone alongside
							Note 1st To the cor. of Secs 12. 13. 18. 19 & 24 - drive iron pipe - and with the 1/4 sec. cor. between sec 13 and 18 run north and find the S.th mile = 40.40 Chs. long and N.th Mile 41.38 Chs. Total 80.78 chs to sec. cor. all three corners are in alignment. Dig hole in place of oak stake and Coal 12"x12"x2ft deep - drive iron pipe 1 1/4" diam x 41 ins long with screw cap for pump Cylinder on lower end - deposit 8 brick (end on end in sets of 4 0) around the pipe - lower brick on N. side marked 7. 12. 13. 18 - 8-16-1901 R.H.
E	N.	"					Note 2nd To find the 1/4 sec. cor. Restored Dec 17 & 18th 1873 I continue the line north as explained in Note 1 above with average distance of
			40	39	D	Restored	I find a piece of decay wood and lumps of stone Coal at 40.42 chs. and 4 1/2 ft West of the line Not being satisfied that this is the Original Restored 1/4 sec cor as per page 49 Surveyors Record No 1 I conclude to relocate said corner at the average distance of 40.39 chs and on straight line with line between secs 13 & 18 extended S. Therefore I dig a hole 12"x12"x 2ft deep and drive an iron shaft 1 1/2" diam x 54" long (has 12 holes) inside drive a 3/4" x iron pipe - deposit 8 brick around pipe - lower brick on bottom Marked 1/4 - R.H. 8-16-1901 South edge of Slough Course No.
D	" "		5	40			North edge

Lines Designated	Course	Distance Chs.	Distance Lks.	Latitudes N.	Latitudes S.	Departures E.	Departures W.
		11	50	(2) Right bank of Dry Channel bears N. Drive iron pipe - deposit brick on S. side Marked "M.C."			
		11	80	Center of channel			
		12	60	Right Bank of Deep River. Drive Post			

LATITUDES, DEPARTURES, AND CLOSING ERRORS

Description of Tract	Acres	Description of Tract	Acres

SURVEYOR'S RECORD.

Section 7 Town 13 N., Range 10 W.

PLAT OF SURVEY

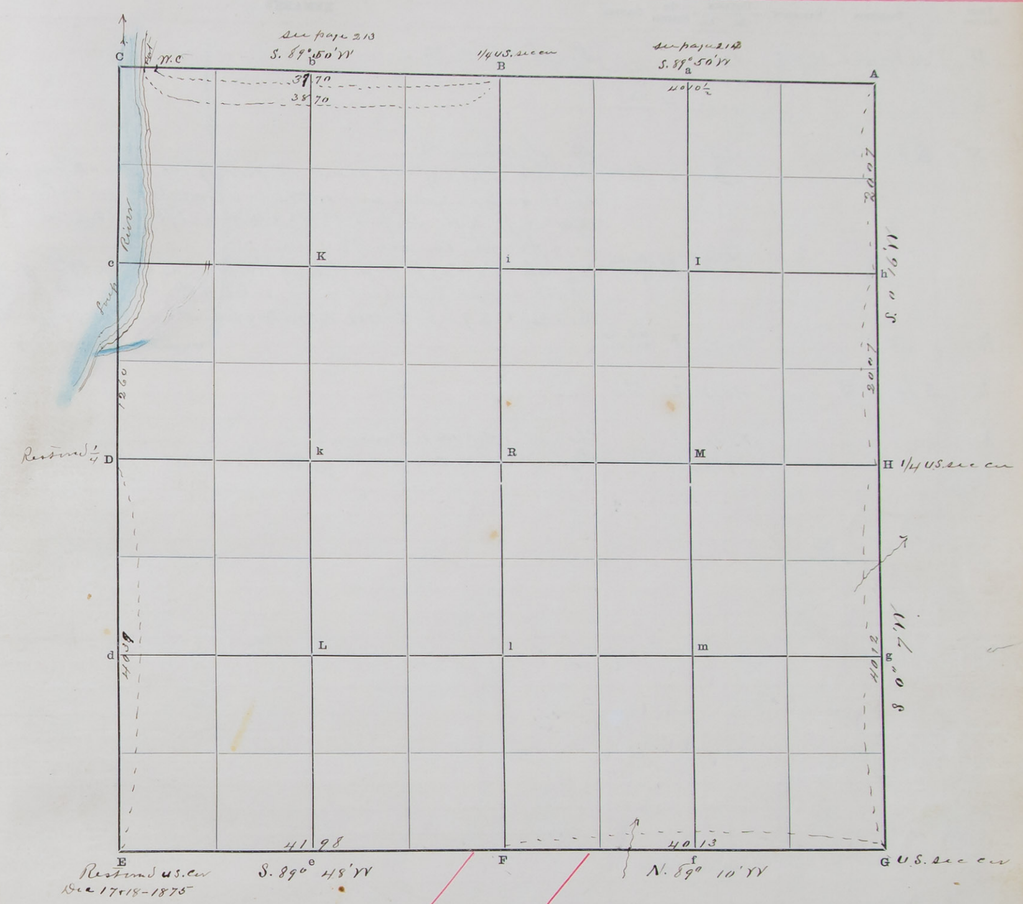

The foregoing are the correct Plat and Field Notes of a Survey made ..... 18.....

in ..... Section ..... Township ..... North of Range ..... West,

for .....

at the request of .....

by ..... County Surveyor, and .....

..... Chainmen .....

Interested parties present .....

..... County Surveyor.

For affidavits see next page 213

We do solemnly swear that the foregoing Plat and Field Notes are correct and the lines designated were measured by us to the best of our knowledge and ability.

..... Chainman.

..... Chainman.

Subscribed and sworn to before me, ... 18.....

..... County Surveyor.

SURVEYOR'S RECORD.

Continued from page 214 Section 7 Town No. 13 N., Range 10 W.

33047—STATE JOURNAL CO., Blank Book Makers, Stationers and Printers, Lincoln, Neb.

FIELD NOTES

From Station	Direction	Variation	Distance Chs.	Distance Lks.	To Station	Corners	Remarks
D	N 89° 54' E	11° 45' E	39	80			Slough Course N.E.
			42	49½	R	Center of Sec 7	
R	" "	"	40	07	H	U.S. ¼ sec cor.	
F	S 0 11' W	"	17	85			Slough Course N.E.
			20	00	i	1/16 cor.	Dig hole 12"x12"x2ft dep. drive a well point 1½" ins. diam x 5ft long - deposit 4 brick on end - 2 on E. and 2 on W. side - lower brick on bottom - W. side. Marked 1/16 R.H. dig pits 12x12x14" deep 3ft N and S. of cor.
i	" "	"	17	20			Large Slough Course N.E.
			20	00	R	Center of Sec 7	Dig hole 12"x12"x2ft dep. drive a well point 1½" diam x 3ft long - deposit 8 brick around pipe lead on end in sets of 4½ - lower brick on W. side. Marked C. S. 7 - 8-16-1901 - R.H. - Dig pits 14x14x14" deep - 3ft N S E & W
R	" "		39	47	F	U.S. ¼ sec cor	
h	S 89° 45' W	"	40	08	i	1/16 Cor.	
i	" "	"	27	50			Channel 10 lks wide course N.
			37	90			Right Bank of Loup River drive iron bar

Lines Designated	Course	Distance Chs.	Distance Lks.	Latitudes N.	Latitudes S.	Departures E.	Departures W.	Errors	Description of Tract	Acres	Description of Tract	Acres

Continued from page 214 SURVEYOR'S RECORD. Section 7 Town 13 N., Range 10 W.

PLAT OF SURVEY

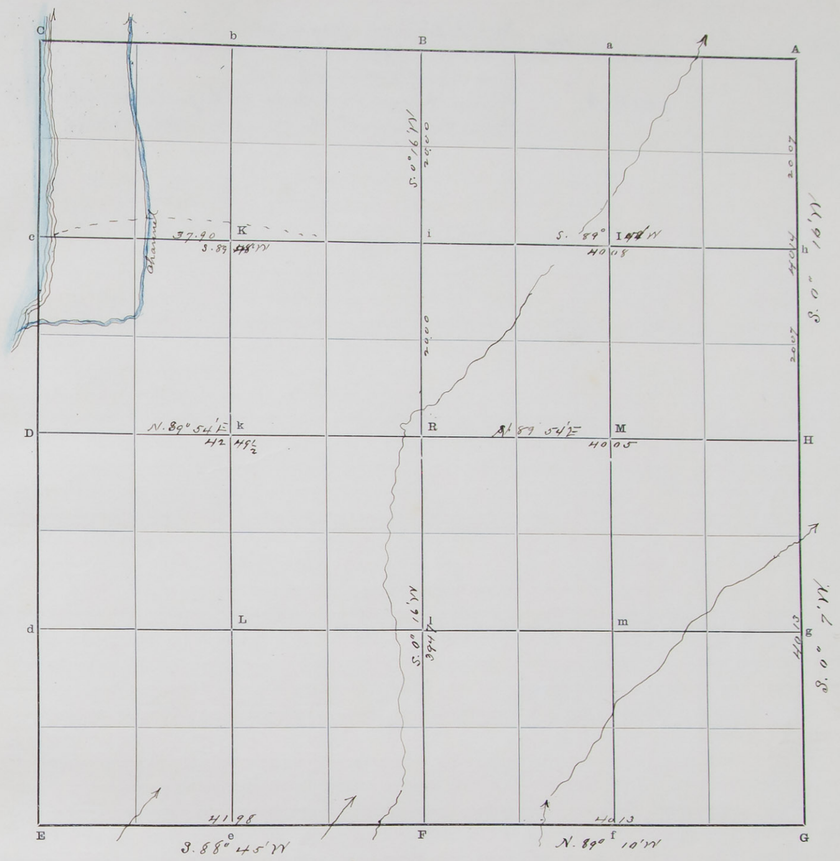

The foregoing are the correct Plat and Field Notes of a Survey made August 14, 15 & 16th 1901

in Section 7 Township 13 North of Range 10 West,

for W. R. Summers, Kirsten Holm, Carl Petersen, E. Ibsen, E. Nielsen, L. & Chas Perry, Hans Tauntzen, axel Carlson

at the request of Same

by Robert Harvey County Surveyor, and George B. Carter and J. L. Paul Chainmen

Interested parties present W. R. Summers, Kirsten Holm, Edson Christ, E. Ibsen, E. Nielsen, Carl Petersen, L. & C. Perry

Robert Harvey County Surveyor.

We do solemnly swear that the foregoing Plat and Field Notes are correct and the lines designated were measured by us to the best of our knowledge and ability.

J. L. Paul Chainman.

George B. Carter Chainman.

Subscribed and sworn to before me, Aug 16 1901

George B. Carter sworn only

Robert Harvey County Surveyor.

SURVEYOR'S RECORD.

Section 13 Town No. 13 N., Range 11 W.

33047—STATE JOURNAL CO., Blank Book Makers, Stationers and Printers, Lincoln, Neb.

FIELD NOTES

From Station	Direction	Variation	Distance Chs.	Distance Lks.	To Station	Corners	Remarks
G							Iron pipe see page 190
	N.....	11°45'E	40	40	H	1/4 Sec cor	see page 48 Surveyors Record No 1
		"					Found post in mound of earth
H	"		40	38	A		Found decayed oak stake 15" long alongside found piece of stone
							Coal On line with the 1/4 sec cor and sec cor, of 13.18.19 & 24

Lines Designated	Course	Distance Chs.	Distance Lks.	Latitudes N.	Latitudes S.	Departures E.	Departures W.	Errors	Description of Tract	Acres	Description of Tract	Acres

SURVEYOR'S RECORD.

Section 13 Town 13 N., Range 11 W.

PLAT OF SURVEY

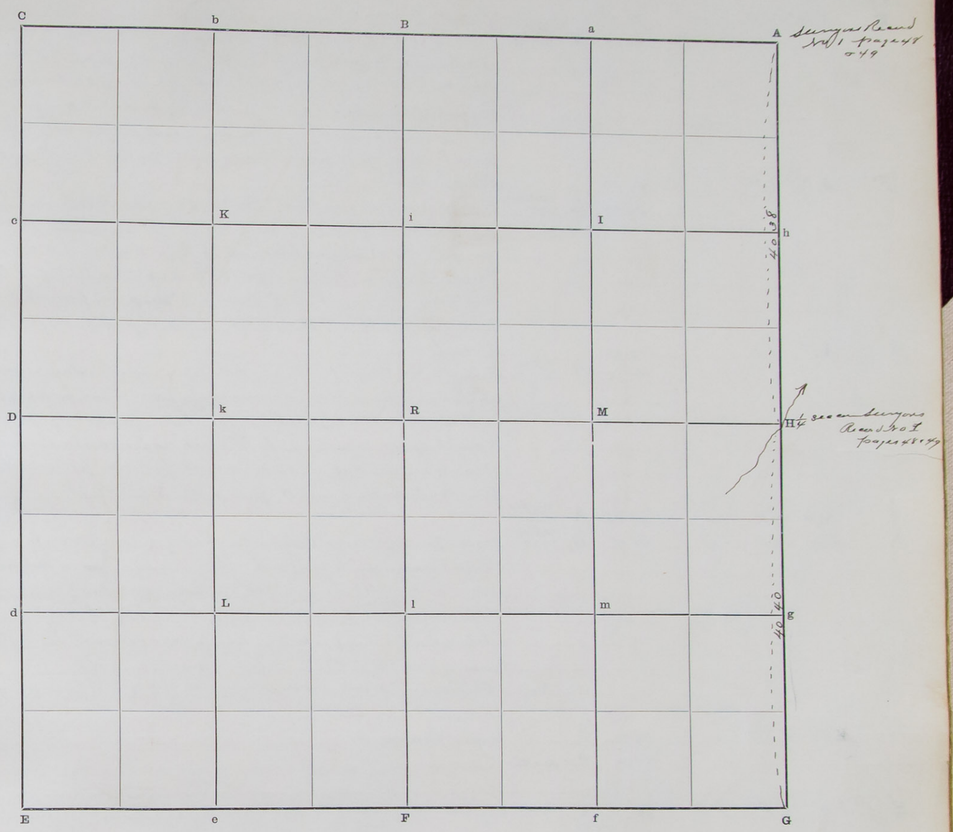

The foregoing are the correct Plat and Field Notes of a Survey made Aug 16th 1901 ~~from~~ between Secs Section 13 & 18 Township 13 North of between Range 10 & 11 West, for to find the cor. of sec 7.12.13 & 18

at the request of owners of sec 7 T.13 N. R.10 W.

by Robert Harvey County Surveyor, and J. L. Paul & George B. Carter Chainmen

Interested parties present

Robert Harvey County Surveyor.

We do solemnly swear that the foregoing Plat and Field Notes are correct and the lines designated were measured by us to the best of our knowledge and ability.

J. L. Paul Chainman.

George B. Carter Chainman.

Subscribed and sworn to before me, Aug 16 1901

George B. Carter sworn only

Robert Harvey County Surveyor.

SURVEYOR'S RECORD.

Section 5 Town No. 13 N., Range 10 W.

35047—STATE JOURNAL CO., Blank Book Makers, Stationers and Printers, Lincoln, Neb.

FIELD NOTES

From Station	Direction	Variation	Distance Chs.	Distance Lks.	To Station	Corners	Remarks
U.S. Sec. cor. E	N. 89° 54' E	11° 45' E	33	40			Slough course N.
			40	19	F	U.S. 1/4 sec cor	Found point of decayed stake – dig hole 12"x12"x2ft deep, drive steel shaft 2"x2" ins. outside measurement) x45" ins. long. deposit 8 brick – (end on end in sets of 4's) lower brick on N. side marked 1/4 U.S. 8-17-1901 – R.H. – found original witness pits E. and W. identified by the dark deposit of ashes and soil. Bore a hole 2" diam x 18" long in center of each pit and fill with lime. Distance from center of pits ~~from~~ to corner E. pits 7½ ft – W. pit 7½ ft.
F	S. 89° 39' E	"	36	30			Slough course N.
			39	79	G	U.S. sec cor.	Found point of decayed oak post and 3 small stones – dig hole 12"x12"x2ft deep, drive iron pipe 1½" diam x 53" long – deposited 8 brick – (end on end in sets of 4's) lower brick on N. side marked U.S. 8.9 – 8-17-1901 – R.H. Found original witness pits N. E. S and W. identified by the black ash and soil – Bore a hole 2" diam x 18" deep and fill with lime. Distance from center of pits to cor. N. pit 8 ft – E. pit 9½ ft – S. pit 8 ft – W. pit 7½ ft.
G	N. 1° 17' E		17	40			Slough course E
			40	10	H	1/4 U.S. sec cor.	Found a Red Cedar post – dig hole 12"x12"x2ft deep – drive iron pipe 1½" diam x 39" long – deposit 8 brick around pipe (end on end in sets of 4's) lower brick on W. side marked 1/4 U.S. 8-17-1901 – R.H. Found original witness pits N and S. of cor. identified by the black ashes sand and soil – Bore a hole 2" ins diam x 18" deep in center of each pit – and fill with lime. Distance from cor. to center of pits N. pit 7 ft – S pit 7 ft.
H	N. 0° 49' E	"	40	05	A	U.S. sec corner	See page 187
A	S. 89° 42' W	"	40	05	B	U.S. 1/4 sec cor.	Found point of decayed original post – dig hole 12"x12"x2ft deep – drive iron shaft 1" diam 42" long – (with a flange on side ⊢ – deposit 8 brick (end on end in sets of 4's) – lower brick on N. side marked 1/4 U.S. 8-17-1901 – R.H. Found original witness pits E. and W. identified by the deposit of black ashes soil and sand. Bore a hole 2" diam x 18" deep in center of each pit and fill with lime – Distance from center of each pit to corner E. pit 7 ft – W. pit 7 ft
							Note – This corner stands 6.8 links South of a straight line between sec corners
B	~~N. 88° 45' W~~	"	33	90			Drain course N.
			40	39	C	sec. cor.	
B	S. 0° 16' E	"	19	79	i	1/16 cor	Dig hole 12x12x2ft deep – drive iron pipe 1½" diam x – long – deposit 4 brick – 2 E and 2 on W. side – W. side – Marked 1/16 R.H.
i	"	"	19	77	R	center sec 5	
R	"		40	00	F	1/4 U.S. sec cor	
H	S. 89° 55' W	"	27	85			Slough No.
			38	00			Slough No.
			40	08	R	Center sec 5	Dig hole 12x12x2ft deep – drive steel shaft 2"x2" square outside measurement) x54" long – deposit 8 pick and same (end on end in set of 4's) lower brick on N. side Marked C.S.5 – 8-17-1901 – R.H.
R	"		20	26½	k	1/16 Cor.	Dig hole 12x12x2ft deep drive iron pipe diam x long – dep out 4 brick ~~max~~ 2 on S. and 2 on N. side. lower brick Marked 1/16 R.H.

LATITUDES, DEPARTURES, AND CLOSING

Lines Designated	~~Course~~ Variation	Distance Chs.	Distance Lks.	Latitudes N.	Latitudes S.	Departures E.	Departures W.	Errors	Description of Tract	Acres	Description of Tract	Acres
k S. 89° 55' W	11° 45' E	19	11						Slough to N.			
		20	26½ (D)						U.S. 1/4 sec cor.			
E N. 89° 54' E	"	20	09½ (e)						1/16 cor – dig hole 12x12x12x2ft deep – set a No 3/4" x 12" wagon thim set 2 brick on S and 2 brick on N side lower brick on N. side Marked 1/16 – 8-17-1901 – R.H.			
e "	"	20	09½	F								
e N	"			k								
H. N 0 49' E	"	20	00	h					1/16 cor dig hole 12x12x2ft deep set a No 3/4" x 12" wagon thim set 2 brick on S. and 2 brick on N side. lower brick Marked 1/16 R.H 8-17-1901 –			
h " "		20	05	A								
h		40	08	i								

SURVEYOR'S RECORD.

Section 5 Town 13 N., Range 10 W.

PLAT OF SURVEY

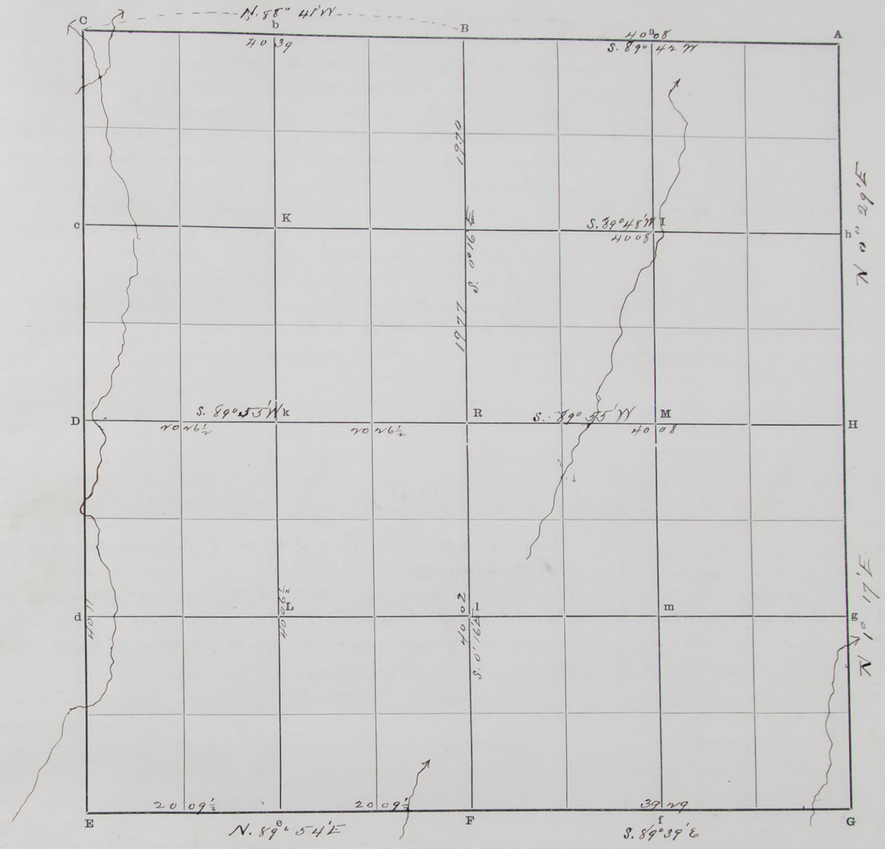

The foregoing are the correct Plat and Field Notes of a Survey made August 17th 1901

in Section 5 Township 13 North of Range 10 West,

for

at the request of

by Robert Harvey County Surveyor, and J. L. Paul and W. R. Summers Chainmen

Interested parties present

Robert Harvey County Surveyor.

We do solemnly swear that the foregoing Plat and Field Notes are correct and the lines designated were measured by us to the best of our knowledge and ability.

J. L. Paul Chainman.

W. R. Summers Chainman.

Subscribed and sworn to before me, Aug 17 1901

W. R. Summers sworn only

Robert Harvey County Surveyor.

SURVEYOR'S RECORD.

Section 29 Town No. 13 N., Range 10 W.

35047—STATE JOURNAL CO., Blank Book Makers, Stationers and Printers, Lincoln, Neb.

FIELD NOTES

From Station	Direction	Variation	Distance Chs.	Distance Lks.	To Station	Corners	Remarks
A	N. 87° 46' W	not Measured			B		A stone – agreeing with description page 165 "Station E" (Distance not Measured) Found Original witness pits E and W. 12½ feet apart identified by the black deposit of ashes and drifted soil. Bore a hole 2" diam x 18" in center of each pit and fill with lime – Equidistant and on line between center of pits dig hole 10"x10"x 2 feet deep. and drive a well point 1¼" diam x 28½" long deposit 8 brick around same (end on end in sets of 4's) lower brick on North side marked ¼ U.S. 8-28-1901 – R.H. – Distance from center of pits to corner. E. pit 6¼ ft W. pit 6¼ ft
A	S. 0° 10' W.	11° 45' E	40	15½	H	1/4 Cor Restored	I search for ¼ U.S. Sec. Cor. without success. I therefore conclude to restore the 1/4 sec. cor. which I do having first run and measured the entire mile and find the length to be 80.31 Chains. I dig hole 12"x12"x 2 ft deep and drive an iron bar 5/8"x5/8"x49½" long and deposit 4 brick – 2 on E and 2 on W. side of corner. – lower brick on W. side marked ¼ 8-28-1901 – R.H.
H	" "	"	40	15½	G	U.S. Sec Cor	Agrees with description page 128 Station "C"

School District No. 37

Begin at a point on sec. line 33 feet S. 0° 10' W. from the corner of secs 20, 21, 28 and 29 and run thence

			Chs.	Lks.		
0	N. 87° 46' W	11° 45' E	4	00	1	Parallel to the line between secs. 20 and 29 – To an Iron Stake 1" diam
1	S. 0° 10' W	"	2	50	2	Parallel to East boundary of sec 29 – To Iron Stake 1" diam.
2	S 87° 46 E	"	4	00	3	Parallel to North boundary of sec 29 – To Iron Stake 1" diam. on Sec line
3	N. 0° 10' E	"	2	50	0	Along section line to place of beginning

Contains 1 acre.

Lines Designated	Course	Distance Chs.	Distance Lks.	Latitudes N.	Latitudes S.	Departures E.	Departures W.	Description of Tract	Acres	Description of Tract	Acres

LATITUDES, DEPARTURES, AND CLOSING — ERRORS

SURVEYOR'S RECORD.

Section 29 Town 13 N., Range 10 W.

PLAT OF SURVEY



87-46
2-37
9 0° 37'

The foregoing are the correct Plat and Field Notes of a Survey made August 27 and 28 1901 in Section 29 Township 13 North of Range 10 West, for School District No 37 at the request of School Board of said District 37 and County Superintendent by Robert Harvey County Surveyor, and R Harvey & Wm Dondlinger Chainmen

Interested parties present Luther T. Bailey Director John Jacobs Treasurer – Reuben Hoyt owner SE¼ sec 20 for his wife Elizabeth Hoyt
Henry Kelhoffer owner N² SW¼ sec 20

Robert Harvey County Surveyor.

We do solemnly swear that the foregoing Plat and Field Notes are correct and the lines designated were measured by us to the best of our knowledge and ability.

R. Harvey Chainman.
Wm. Dondlinger Chainman.

Subscribed and sworn to before me, August 28 1901
by Wm Dondlinger sum only

R. Harvey County Surveyor.

SURVEYOR'S RECORD.

Boundary line between ~~Sec 25~~ 25 & 26 and ~~W½ mile~~ between Sections 25 & 36 — Section 25 & 26 — Town No. 16 N., Range 9 W.

35047—STAFFORD NAT. CO., Blank Book Makers, Stationers and Printers, Lincoln, Neb.

FIELD NOTES

From Station	Direction	Variation	Distance Chs.	Distance Lks.	To Station	Corners	Remarks
C							U.S. sec. cor. 23.24.35 and 26 iron pipe as per notes page 62 Sta. "A"
	S.1° 59' E	11° 32' E	3	00			Ravine course S.W.
							Ravine course W
			40	48	D	¼ U.S. sec. cor.	The Original U.S. ¼ sec. cor. Find piece of charcoal – dig hole 10"x10"x2ft. deep drive iron pipe 1" diam. x 68" long – deposit & brick around pipe (cut on end in sets of 4 & 5) W. brick on bottom marked ¼ U.S.-9-18-1901 R.H. Find Original Witness pits N. and S. identified by the deposit of black ashes and soil – Bore a hole 2" diam x 2 ft. deep in center of each pit and fill with lime. Distance from center of pits to cor. N. pit 4 ft 2 ins S. pit 4 ft 2 ins.
D							The Original ¼ U.S. Section Corner

Lines Designated	Course	Distance Chs.	Distance Lks.	Latitudes N.	Latitudes S.	Departures E.	Departures W.	Errors	Description of Tract	Acres	Description of Tract	Acres

LATITUDES, DEPARTURES, AND CLOSING

SURVEYOR'S RECORD.

Boundary line between ~~W½~~ W½ and ~~W½ mile~~ between of Section 25 & 26 Sections 25 & 36 Town 16 N., Range 9 W.

PLAT OF SURVEY

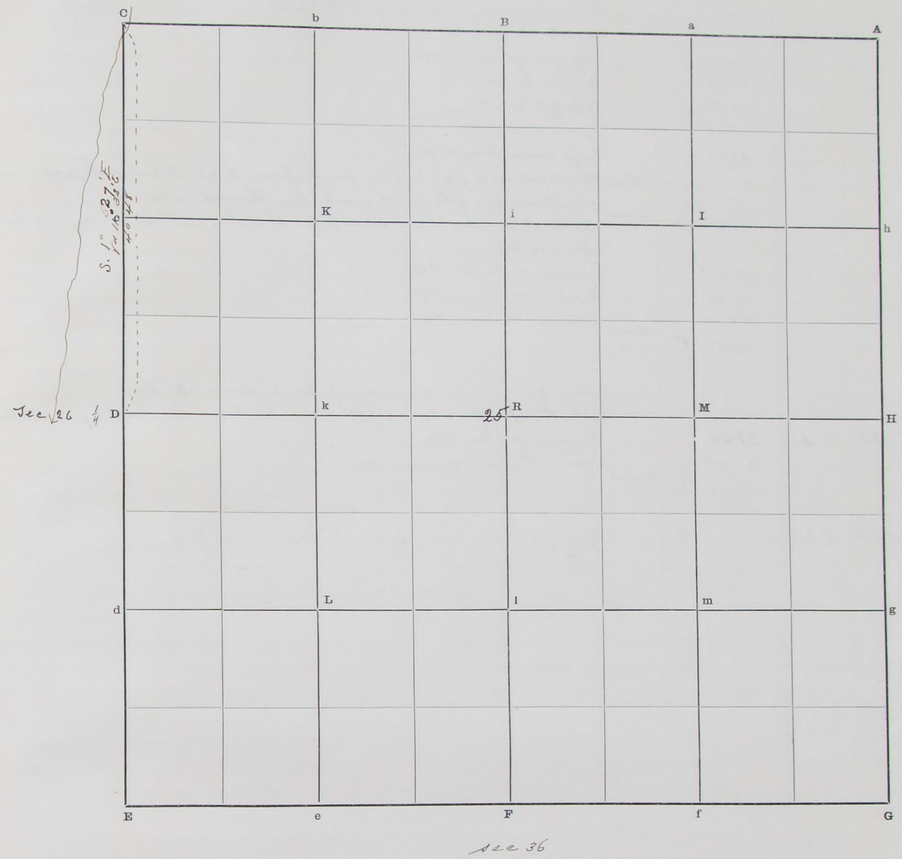

The foregoing are the correct Plat and Field Notes of a Survey made September 16. 17 and 18 1901

Boundary line between ~~W½ Mile~~ of Section 25 & 26 Township 16 North of Range 9 West,

for County Road purposes

at the request of County Commissioners

by Robert Harry County Surveyor, and Lee Herron & J. Cullan

Chainmen

Interested parties present Leroy Dunn James Haines W.H. Doming Wilde

Robert Harry County Surveyor.

We do solemnly swear that the foregoing Plat and Field Notes are correct and the lines designated were measured by us to the best of our knowledge and ability.

J. Cullen Chainman.

Lee Herron Chainman.

Subscribed and sworn to before me, Sept. 18 1901

J. Cullen sworn only

Robert Harry County Surveyor.

SURVEYOR'S RECORD.

Section 35 Town No. 16 N., Range 11 W.

23047—STATE JOURNAL CO., Blank Book Makers, Stationers and Printers, Lincoln, Neb.

FIELD NOTES

From Station	Direction	Variation	Distance Chs.	Distance Lks.	To Station	Corners	Remarks
A							Iron wagon skein - see page Sta "C"
	N 88° 00' W	11° 35' E	5	95			Gulch course N
			7	95			Top of Ridge bears N & S
			11	95			Ravine course N
			13	95			Top of ridge N & S
			15	55			Ravine course N
			39	40			Large ravine course SW
						Note	No indications of ¼ & S sec cor can be found therefore I restore the ¼ sec cor at intersection of the N and S. quarter line through sec 35
			41	65	B	Restore ¼ sec cor	Restore ¼ sec. cor. drive iron pipe 1¼" diam x 35" long - set a white stone on top
B	"	"	2	80			Ravine course S.W.
			27	85			Ravine course S.W.
			28	40			Ravine course S.E.
			39	76	C	U.S. sec corner	
R							Center of sec 35 - drive an iron pipe 2" diam x 25" long
							With Sta. "F" for a back sight I run North on the N and S. quarter line
	N 0° 35' E	11° 25' E	21	60			Ravine course S.E.
			31	75			Same Ravine course S.W.
			39	77	B	Restore ¼	
E	N 0° 35' E	11° 25' E			R		Center of section Iron pipe 2" diam x 25" long

Lines Designated	Course	Distance Chs.	Distance Lks.	Latitudes N.	Latitudes S.	Departures E.	Departures W.	Errors	Description of Tract	Acres	Description of Tract	Acres
LATITUDES, DEPARTURES, AND CLOSING												

SURVEYOR'S RECORD.

Section 35 Town 16 N., Range 11 W.

PLAT OF SURVEY



The foregoing are the correct Plat and Field Notes of a Survey made September 20 1901 in Section 35 Township 16 North of Range 11 West, for County Road purposes at the request of by Robert Harvey County Surveyor, and William Alexander and Charles Alexander Chainmen

Interested parties present

Robert Harvey County Surveyor.

We do solemnly swear that the foregoing Plat and Field Notes are correct and the lines designated were measured by us to the best of our knowledge and ability.

Wm Alexander Chainman.

Charles Alexander Chai

~~Subscribed and~~ sworn to before me, Sept 20 1901

Robert Harvey County Surveyor.

SURVEYOR'S RECORD.

Section 30 Town No. 15 N., Range 12 W.

23012—STATE JOURNAL CO., Blank Book Makers, Stationers and Printers, Lincoln, Neb.

FIELD NOTES

From Station	Direction	Variation	Distance Chs.	Distance Lks.	To Station	Corners	Remarks
A stone							
A	N. 89° 11' W	12° 30' E					
			19	00			Drain course N.
			20	18	a	1/16 cor	Drive iron pipe 1½ ins x 3ft long - deposit a brick on N. side marked 1/16 R.H. 1 ft. deep - and a brick on S. side
a	"		20	18	F	Rustom 1/4 sec cor	Do not find any trace of original 1/4 corner Therefore I restore same have ascertained the length of the Mile to be 79.23½ chs - Then by proportion Sur dist my dist : my dist : Sur dist 78.54 : 79.23½ :: 40.00 : (40.36) chs for E² Mile - 79.23½ - 40.36 = 38.87½ Drive iron pipe 1½" diam x long deposit a brick on N. side marked 1/16 R.H. 1 ft. deep deposit ~~white~~ stone on top
F			24	43			Ravine course NW
			19	93			Ravine course S.
			20	17	b	1/16 cor	Dig hole 10 x 12 x 2 ft deep into yellow clay - drive iron pipe 1" diam x 46" long deposit brick on N. side on end marked 1/16 R.H. pieces of brick and earthenware around pipe also small stones
b			17	65			Drain course SW
			18	70½	C	U.S. sec cor.	Iron pipe - For description see Surveyors Rec. Vol No 2 page Part II
							Note The position of 1/16 cor at station "b" is obtained by the following proportion Sur dist my dist : my dist : Sur dist 78.54 : 38.87½ :: 20.00 : (20.17) Then 38.87½ 20.17 = 18.70½ Therefore The length of ~~the~~ B To b is 20.17 chs and b to C is 18.70½ chs
G	N 89° 31' W						A glass bottle with original pits N. E. S. & W
			7	00			Ravine N. E
			20 00½		f	1/16 cor	Drive iron bar 7/8" x 7/8" x 37" long - deposit brick on N. side marked 1/16 R.H.
f	"		1	85			Ravine course SW.
			20 00½		F	1/4 U.S. sec. cor.	Find original witness pits E and W. 12 ft apart Equidistant and on line with Center of pits dig hole 20" deep - drive iron pipe 1" diam x 36" long deposit a brick on N. side lower brick marked 1/4 U.S. 9-26-1901 R.H. E. pit is 6 ft dist from cor. W. pit 6 ft dist
F	N. 89° 28' W	"	20	19	e	1/16 cor	Drive iron pipe 1" diam x 36" long and deposit a brick marked 1/16 R.H. on end on N. side
e			10	00			Ravine course SE.
			18	78	E	U.S. sec cor	For description see Surveyors Rec. No 2 page Part II
B	S. 0° 56' W	"	1	63			Drain course SW
			8	00			Ravine course NW.
			40	23	R	Center sec 30. U.S. 1/4 sec. cor.	
R	" "	"	40	05½	F		
H	N 89° 28' W	"	6	60			Ravine course S.
			19	75			Ravine course SE ascend bank to
			20 09¼		M	1/16 cor	Dig hole Drive iron pipe 1¼" diam x 43" long deposit brick on end on N side marked 1/16 R.H. also pieces of brick around pipe
M	" "	"	20 09¼		R	Center sec 30	Dig hole 12 x 12 x 18" deep - Drive iron pipe 1¼" diam x 62" long - deposit a brick on end on N. side marked "C. S. 30-9-27-1901 R.H. - deposit pieces of brick and small stone around pipe
R	" "	"	20 22	k	1/16 cor		Drive iron pipe 1½" diam x 59½ ins long - has 6 - ⅜" holes - deposit a brick on end on N. side marked 1/16 R.H.
k	" "	"	8	75			Ravine course SW
	" "	"	18	77	D	U.S. 1/4 sec cor	Iron pipe witness ~~pits~~ S 7 ft dist. N pit 7½ ft dist and agrees with description Surveyors Rec. No 2 page Part II

LATITUDES, DEPARTURES, AND CLOSING ERRORS

Lines Designated	Course	Distance Chs.	Distance Lks.	Latitudes N.	Latitudes S.	Departures E.	Departures W.
f N. 0° 48' E	ra 12° 30' E	40	01½				
M N 0° 48' E	ra 12° 30' E	40	10½	a			
k " "							
k N 0° 54½ E	"	4	25				
		37	00				
		40	28	b			
e N. 0° 59½ E		40	11				

Section 30 Town 15 N., Range 12 W.

PLAT OF SURVEY

The foregoing are the correct Plat and Field Notes of a Survey made September 25.26.27 1901

in Section 30 Township 15 North of Range 12 West,

for Leo Klein Martin Heranusa and Jerry Stefanowcz

at the request of same

by Robert Harvey County Surveyor, and William Jeffrey & Joe Makowski Chainmen

Interested parties present Leo Klein. Martin Heranusa and Jerry Stefanowcz

Robert Harvey County Surveyor.

We do solemnly swear that the foregoing Plat and Field Notes are correct and the lines designated were measured by us to the best of our knowledge and ability.

Chainman.

Chainman.

Subscribed and sworn to before me this 3 day of September 1901

yor.

We do solemnly swear that the forgoing plat and fields of a survey made by Robert Harvey County Surveyor, and recorded in Surveyor's Record No. 3 page 221 are correct and the lines designated were measured by us to the best of our skill and ability.

Subscribed and sworn to before me this ..... day of September 1901

Robert Harvey County Surveyor.

William Jeffrey CHAINMAN

Joe Makowski CHAINMAN.

CHAINMAN.

CHAINMAN.

SURVEYOR'S RECORD.

Section 26 Town No. 16 N., Range 11 W.

33047—STATE JOURNAL CO., Blank Book Makers, Stationers and Printers, Lincoln, Neb.

FIELD NOTES

From Station	Direction	Variation	Distance Chs.	Distance Lks.	To Station	Corners	Remarks
E							
	N. 0° 27' W	11°35'E	7 00				Ravine course NW
			12 00				~~Top of ridge~~
			39 80		D	1/4 U.S. sec. cor.	Found Original 1/4 U.S. sec. cor. – charred stake in place on top of same – drive iron well point 1½ diam x 35" long – 1½ ft deep deposit of limestone around pipe – find original witness pits N. & S. identified by the deposit of black ashes and soil. Bore a hole 2" diam x 18" deep in center of each pit and fill with lime – Distance from pits to cor. N. pit 4½ ft S. pit 5½ ft.
D	N. 0° 14' W	"	10 95				Ravine course NW.
			38 10				Ravine course NW.
			39 71		C	1/4 U.S. sec. cor.	Original U.S. sec. cor. find point of decayed post (Rt. of a fence post) drive an iron pipe 1" diam x 41" long with a flange on lower end. Find Original witness pits N. E. S and W. identified by the deposit of black ashes and yellow washed clay – Bore a hole 2" diam x 18" deep in center of each pit and fill with lime; Distance from center of pits to post – N. pit 4½ ft – E. pit 5 ft S. pit 5¾ ft W. pit 5¾ ft.
G							
	N. 0° 9' E	11°35'E	5 50				Gulch cs W. (flat)
			15 60				Ravine course W
			25 50				Ravine course SW
			39 80		H	1/4 U.S. sec. cor.	Find Original 1/4 U.S. sec. cor. – piece decayed pine board – drive an iron well point 1½" diam x 34" long – Find original witness pits N. & S. identified by the black deposit of ashes and soil. Bore a hole 2" diam x 18" deep in center of each pit and fill with lime Distance from center of pits to cor. twice N. pit 4½ ft S. pit 2½ ft.
H	N 0° 9' W	"	16 35			U.S. sec. cor.	Ravine SW.
			39 96		A	U.S. sec. cor.	Find piece of decayed post – dig 1½ ft square hole, in place post. Drive 1½ ft x ⅛ steel bar 34" long. build a wall of 22 pieces of brick – set a white stone on top. Find original witness pits N. E and W. – thinks wagon track has worn away the West pit – pits identified by the deposit of black ashes and soil. Bore a hole 2" diam x 18" deep in center of pits and fill with lime Distance from center of pits to post N. pit 6 ft – E. pit 4½ ft – W. pit 4½ ft
May 19 1900 – 9 a.m. H	N 87° 35' W	11°35'E	9 50				Ravine course NW
			20 65				Center large ravine Co. S
			39 00				Center large ravine Co. D.
			41 28		R	Center Sec 26	
R	"	"	12 45				Top of hill
			26 00				Ravine course SW.
			40 18		D	U.S. 1/4 sec. cor.	
9 a.m. Stone B	S. 0° 56' W.	11°35'E	1 25				Large Ravine course SE
			6 00				Top of hill
			9 05				Ravine course E.
			34 00				Ravine Course SE.
			39 00				Center of Ravine Course SE.
			39 78		R		Center of Sec 26 Drive iron pipe 1" x –
R	S 0° 56' W		39 82		F.		The point for 1/4 sec. cor. between secs 26 and 35 To be Restored

Note the above 1/4 sec. cor. was restored Sept 20 1901 at the point indicated in the line above. This point was ascertained 1899 by running from the A to the C. of Sec 35 and at the point of intersection with the North and South quarter line through sec 35. R. Harvey Co. Surveyor. Sept 28th 1901

LATITUDES, DEPARTURES, AND CLOSING ERRORS

Lines Designated	Course	Distance Chs.	Distance Lks.	Latitudes N.	Latitudes S.	Departures E.	Departures W.

Description of Tract	Acres	Description of Tract	Acres

SURVEYOR'S RECORD.

Section 26 Town 16 N., Range 11 W.

PLAT OF SURVEY

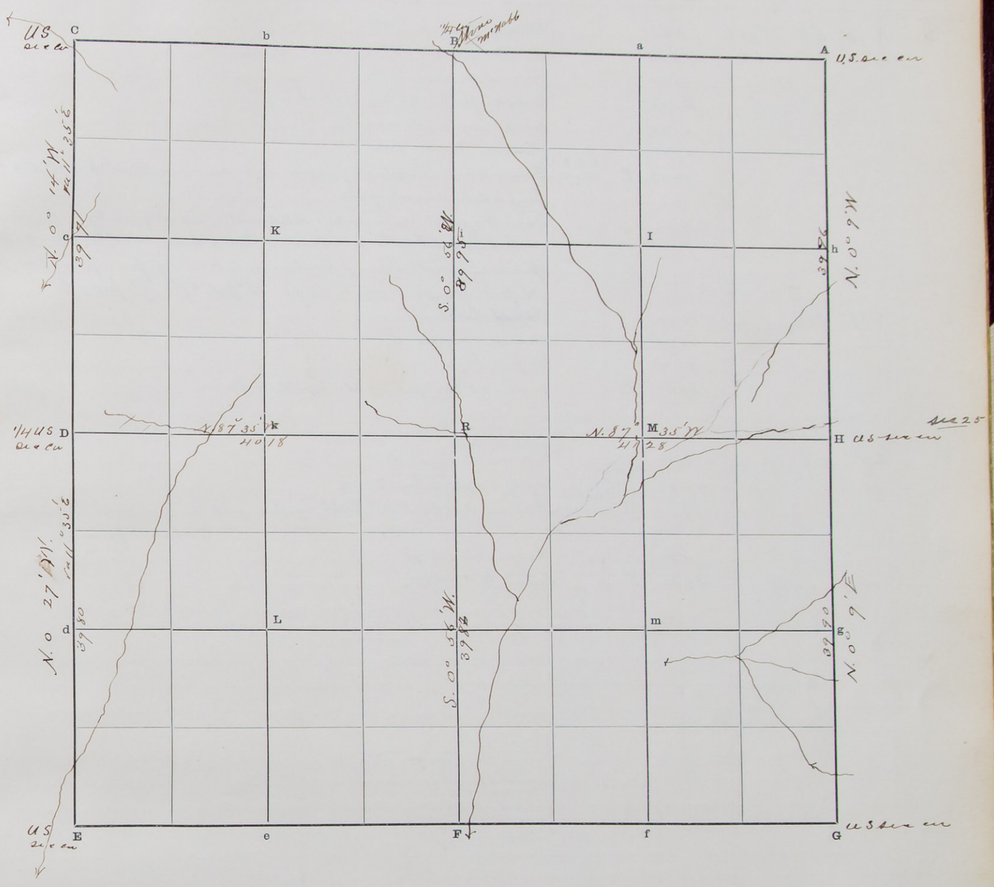

The foregoing are the correct Plat and Field Notes of a Survey made May 13 and 14 1900

in Section 26 Township 16 North of Range 11 West,

for Ed S. Lewis

at the request of Same

by Robert Harvey County Surveyor, and Roscoe Seward and Ed K. Piasecki

J. C. McKee Chainmen

Interested parties present Ed. S. Lewis

Robert Harvey County Surveyor.

We do solemnly swear that the foregoing Plat and Field Notes are correct and the lines designated were measured by us to the best of our knowledge and ability.

Roscoe Seward Chainman.

Ed. K. Piasecki Chainman.

J. C. McKee Chainman

Subscribed and sworn to before me, May 14 1900

Robert Harvey County Surveyor.

SURVEYOR'S RECORD.

Section 23 Town No. 16 N., Range 11 W.

35047—STATE JOURNAL CO., Blank Book Makers, Stationers and Printers, Lincoln, Neb.

FIELD NOTES

From Station	Direction	Variation	Distance Chs.	Distance Lks.	To Station	Corners	Remarks
See page 222 G	N. 0° 6' W	11° 35' E	8	68			Drain Course NW
			10	65			Drain Course W
			12	00			Drain Course S.W.
			40	00			No 1/4 cor found No cor restored
			41	00			Deep Canon Course W.
			57	15			Ravine Course S.W.
			79	03	C	U.S. Sec Corn	Found stone - in place of same drive an iron well point 1 1/4" diam x 35" long - set stone alongside
							Find Original witness pits N.E.S and W. identified by the dark soil and ashes deposited therein - Bore a hole 2" diam x 18" deep in center of each pit and fill with ~~lime~~ Distance of center of pits from cor to wit N. pit 4 1/2 ft E. pit 4 1/2 ft S. pit 5 ft W. pit 4 ft
C	S. 87° 32' E	"	16	00			~~Top of hill~~
			20	75			Drain Course S.
			35	00			Top of hill
			39	56	B		Found a stone - pits 3 1/2 ft E and W. of stone
B.	S. 0° 20' E	"	2	50			Ravine Course S.W.
			20	05			Top of ridge bears E & W.
			39	90	R	center sec 23	A stone set by J. McNabb Co. Surveyor See Surveyors Record No 1 page (No Record found)
R	" "		5	90			Ravine Course W.
			39	82	F	"	A stone (McNabb)

Lines Designated	Course	Distance Chs.	Distance Lks.	Latitudes N.	Latitudes S.	Departures E.	Departures W.	Description of Tract	Acres	Description of Tract	Acres

LATITUDES, DEPARTURES, AND CLOSING — ERRORS

SURVEYOR'S RECORD.

Section 23 Town 16 N., Range 11 W.

PLAT OF SURVEY

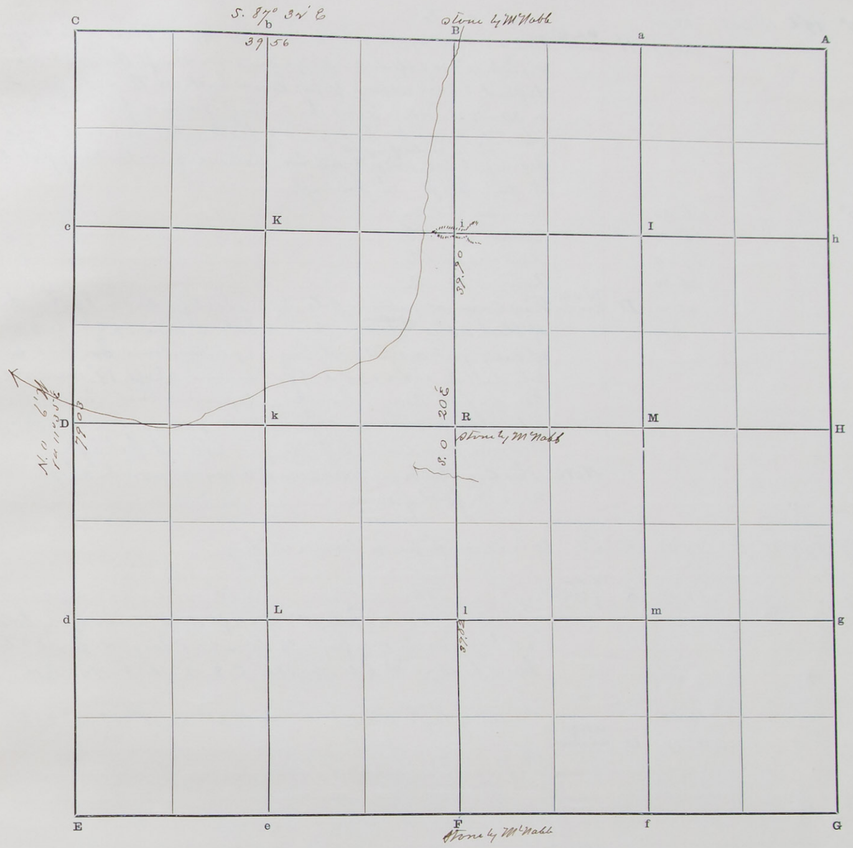

The foregoing are the correct Plat and Field Notes of a Survey made May 14 and 15 1900

in Section 23 Township 16 North of Range 11 West,

for

at the request of Ed S. Lewis

by Robert Harvey County Surveyor, and Roscoe Seward and Ed. K. Pieschi

J. C. McKee Chainmen

Interested parties present Ed. S. Lewis

Robert Harvey County Surveyor.

We do solemnly swear that the foregoing Plat and Field Notes are correct and the lines designated were measured by us to the best of our knowledge and ability.

Ed K. Pisasecki Chainman.

Roscoe Seward Chainman.

J. C. McKee Chainman

Subscribed and sworn to before me, December 8 1901

Robert Harvey County Surveyor.

SURVEYOR'S RECORD.

Section 12 Town No. 16 N., Range 12 W.

35047—STATE JOURNAL CO., Blank Book Makers, Stationers and Printers, Lincoln, Neb.

FIELD NOTES

From Station	Direction	Variation	Distance Chs.	Distance Lks.	To Station	Corners	Remarks
see page 7 G	N. 0° 19' E	11° 35' E	28	00			Drain Co. E
			40	19	H	U.S. 1/4 sec. cor.	Find a wagon spoke which I drove in 1894 in place of the Original Corner Dig hole 10" x 10 x 2 ft. deep - drive an iron shaft (hollow) 1" diam x 36" long deposit 8 brick around pipe. lower brick on W. side marked 1/4 U.S 9-30-1901-R.H. Find the original witness pits N. & S. of corner identify same by the deposit of black ashes and soil - bore a hole 2" diam x 18" deep in center of each pit and fill with lime. Distance from Center of pits to cor N. pit 6 1/4 ft S. pit 6 1/4 ft
E	N. 0° 11' E	"	6	50			Ravine Co. E.
			18	50			Ravine Co. N.E.
			19	10			Ravine Co S.E.
			26	30			Ravine Co N.E.
			40	14	D	1/4 U.S. sec. cor.	Find Original witness pits N. & S. identify same by the deposit of black ashes and fill with soil - Bore a hole 2" diam. x 24" deep in center of each pit and fill with lime - equidistant and on line between the pits dig hole 10" x 10" x 24" deep - drive iron shaft 1 1/8" diam x 28 1/2" long has one hole through lower end - deposit 8 brick (on end) around pipe - lower brick on W. side Marked 1/4 U.S. 10-1-1901-R.H. Distance from Cor. to pits N. pit 6 ft - S. pit 6 ft
						Note	This cor. stands on west side of a ravine - on the slope but very near the foot of same
H	N. 87° 57' W	11° 15' E	19	38	M	1/16 cor.	Drive iron pipe 3/4" diam x 46" long
M	"	"	19	38	R	center of sec. 12	(At intersection of North and South quarter line 40.37 chs N. of Sta F see page 91) Dig hole 10" x 10" x 2 ft deep - drive iron bolt 3/4" diam x 31" long inside of a pipe 3/4" diam x 20" long - deposit 8 brick on end lower brick on W. side marked C. S. 12-10-3-1901 R.H.
R	"	"	16	63			Center of R.R. track bears N. 35° 25' W. and S. 35° 25' E
	"		40	19	D	U.S. 1/4 sec. cor.	
(R	North		39	92	B	1/4 U.S. sec. cor.)	

Lines Designated	Course	Distance Chs.	Distance Lks.	Latitudes N.	Latitudes S.	Departures E.	Departures W.	Description of Tract	Acres	Description of Tract	Acres
39.76 / 16.63 / 56.39											

SURVEYOR'S RECORD.

Section 12 Town 16 N., Range 12 W.

PLAT OF SURVEY

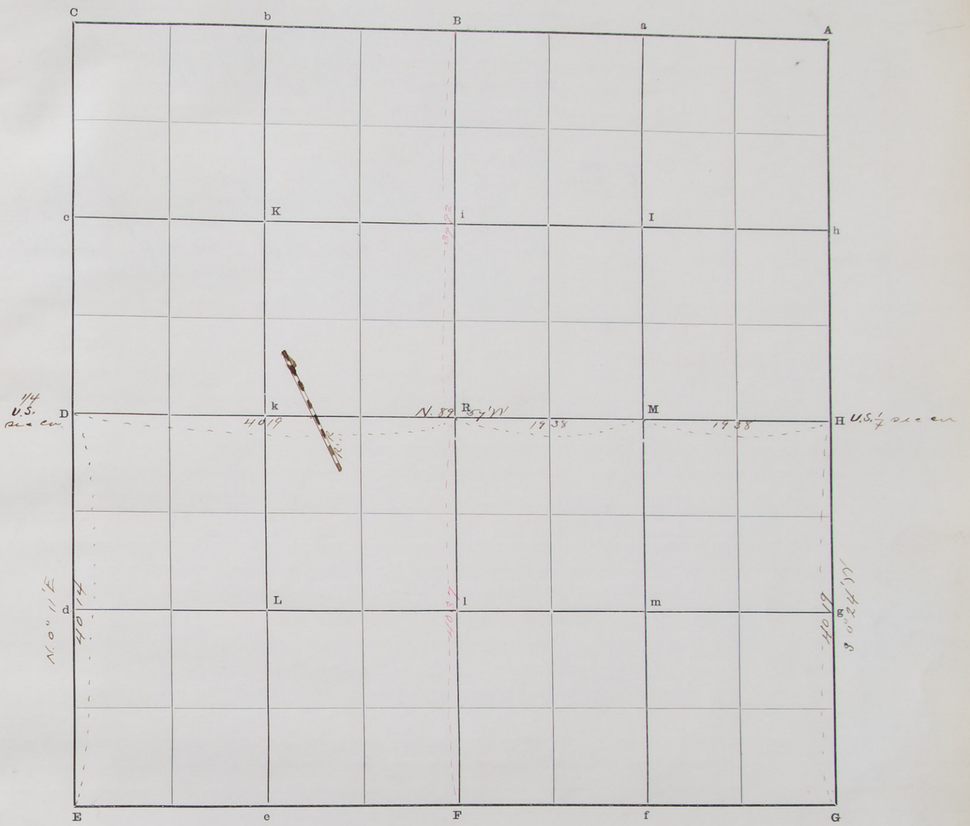

The foregoing are the correct Plat and Field Notes of a Survey made Oct. 4th 1901

in _____ Section 12 Township 16 North of Range 12 West,

for Thomas Blandhard and Lincoln Kilpatrick

at the request of Same

by Robert Harvey County Surveyor, and Rudolph Ingerly and Walter W. Smith Chainmen

Interested parties present Same

Robert Harvey County Surveyor.

We do solemnly swear that the foregoing Plat and Field Notes are correct and the lines designated were measured by us to the best of our knowledge and ability.

_____ Chainman.

_____ Chainman.

Su... Surveyor.

We do solemly swear that the forgoing plat and fields of a survey made by Robert Harvey County Surveyor, and recorded in Surveyor's Record No. 3, page 224 are correct and the lines designated were measured by us to the best of our skill and ability.

Subscribed and sworn to before me this 4th day of October 1901

Robert Harvey County Surveyor.

Rudolph Ingerly CHAINMAN

Walter W. Smith CHAINMAN.

CHAINMAN.

CHAINMAN.

SURVEYOR'S RECORD.

Section 15 Town No. 15 N., Range 11 W.

M3017—PLATE BOOK, GRAVES CO., Blank Book Makers, Stationers and Printers, Lincoln, Neb.

FIELD NOTES

From Station	Direction	Variation	Distance Chs.	Distance Lks.	To Station	Corners	Remarks
D	N 0° 24' E	11° 25' E					Find Red cedar stake set a small stone on N.E. side
							Find Original pits N. & S. identify by the deposit of black ashes & drift
							Bore a hole 2" diam. x 18" deep in center of each pit and fill with lime
							Distance from Cor. to N. pit 7 ft. S. pit 6 ft.
	"	"	13	85			Ravine Course W
	"		22	60			Gulch Course W
	"		30	00			Gulch Course W.
	"		40	01	C	U.S. Corner	Find a Red Cedar Stake - Find Original witness pits N.E. & S.W. identify same by the deposit of black ashes and drift — Bore a hole in Center of each pit 2" diam. x 18" deep and fill with lime Distance from Cor. to N. pit 8¾ ft. E. pit 4½ ft. - S. pit 6½ ft. W. pit 6½
							Jan. 4th 1938 I found the above corner and pits. Grove by stake. ½" pipe 3 ft. long, for Pott. Co. Surv.

Lines Designated	Course	Distance Chs.	Distance Lks.	Latitudes N.	Latitudes S.	Departures E.	Departures W.	Errors	Description of Tract	Acres	Description of Tract	Acres

Section 15 Town 15 N., Range 11 W.

PLAT OF SURVEY



The foregoing are the correct Plat and Field Notes of a Survey made 4th October 1901

in Section 15 Township 15 North of Range 10 West,

for County Road purpose

at the request of

by Robert Harry County Surveyor, and N. J. Alexander and

G. A. Alexander Chainmen

Interested parties present

Robert Harry County Surveyor.

We do solemnly swear that the foregoing Plat and Field Notes are correct and the lines designated were measured by us to the best of our knowledge and ability.

N. J. Alexander Chainman.

G. A. Alexander Chainman.

We do solemly swear that the forgoing plat and fields of a survey made by Robert Harry County Surveyor, and recorded in Surveyor's Record No. 3, page 225 are correct and the lines designated were measured by us to the best of our skill and ability.

Subscribed and sworn to before me this 4 day of October 1901.

Robert Harry County Surveyor.

N. J. Alexander CHAINMAN

G. A. Alexander CHAINMAN.

CHAINMAN.

CHAINMAN.

County Surveyor.