Surveyors Rec 4

Surveyor Records 4

T. 13 N.

No. of Section	R. 9 W.	R. 10 W.	R. 11 W.	R. 12 W.
1		78	~~165~~ 218. 166 corrected 1-6-06 BLC	
2		40-80	152-137. 23 Corrected 12-12-06 BLC	
3		40-66		
4	-52			
5	74-83			
6	74	151- 223.		
7	75-127.		67	
8	75			
9		44		
10		39-44		
11		44-80	170-179. 220	
12		78	168-170	
13		39		(Nyson)
14		31		
15		38		
16		44	192	110.
17	76		67	
18	76	73		
19	77			189
20	29-77	43		215.
21				
22				
23				
24				
25				
26				~~116~~
27	87		182	133-214.
28	87		212	155
29		43	30-	
30	156.			~~155~~ 154-221
31		~~59~~		104-92
32				
33	Orig. 157. 122. 3319-9. Kaufman et		180	
34				79
35				72
36			72	63.64
		Tract Book 56-7 pg 73		

T. 14 N.

No. of Section	R. 9 W.	R. 10 W	R. 11 W.	R. 12 W.
1				159
2		186		
3		49		
4				
5				
6				
7		134.		
8	82	82		
9	82	82 (135) ?		
10				
11				
12	130	138		
13				
14	~~136~~			
15		36, 188		68
16		81	132	110
17	125	81		111
18		45		
19		151		
20	85	81-85	191.	
21		81-		
22				68
23		5		
24				
25		94		131
26		5-94-~~102~~	102	
27		~~3-102~~	102	
28		3 81		
29	85	33-81-85		1-2
30				
31				
32		81 117		
33		4 81 126		
34				
35				160
36				

Fract Sols in NW¼ SE¼ sec 3-1949
Lot 5 B. 120 St Paul — pg 46
Sd B. Bartlett's add'n to St Paul 47
Sols 1-2-3-4 Bu " " 48

Surveyor Records 4

T. 15 N.

No. of Section	R. 9 W.	R. 10 W.	R. 11 W.	R. 12 W.
1				
2			corrected 12-12-06 BLK ~~22~~ 22-23 22-23	
3			147.	69
4	~~164~~ 205	35 -		84
5	41-65 ~~164~~ 205			84
6		13		
7		177	10-11-126,	
8	41	15		
9		35 -	~~135~~	
10		171, 174, -	135	69
11				
12				
13			~~117~~	
14		139.	150	
15			167	
16		174, 217		
17	125	146.	124	
18	143	177.		
19			97	
20			97	
21				
22		26		
23				136
24				
25			32 - 145	128-129
26			32	
27		25		12
28			96	12
29				155
30	139.		158.	
31		106		
32				
33	28			
34				
35		24		
36		27		

School Dist. No 22-5-15-pg 65

T. 16 N.

No. of Section	R. 9 W.	R. 10 W.	R. 11 W.	R. 12 W.
1	8-9-113			
2	8-7			283
3	7-6-101	88		53-55-54-56-[illegible]
4	6-5-101-105-164	95		53-54-56-58-59.
5	105, 164			53-54-59-60-61
6	105			53-54-61-62
7	105 4		176	51-53-54-60-62
8	105	93		53-54-58-60
9	101-105 143-144	93-108		53-54-55-56-57-58-70
10	101	108		53-54-55-90
11	34	175	142	
12			34	
13				34
14	37			34-100
15	101	108		53-54 100
16	101	108		52-53-54-57-
17			86	50-53-54-57-60
18			114-144	50-51
19	195 4	21-185		
20	140	185	172	50
21	101	16-17-105		52-71
22	101	105	173	71-98-100-121
23				100
24				
25				100
26		109		
27	101		173	98
28	101	18-19	172	
29	141			
30	~~139~~	20-185		
31		14		
32	205	103-153	118	
33	101 205			99
34	101		91	70-99
35	148-149		22	70-82
36	149		22	89

J A Burkhart Page 127.
Chriss Apple Page 191

E. A. Bowes. Pag 171
H. Bishop Page 178
Horace Blanchard Page 213.
Boelus " 215

A
B
C
D
E
F
G
H
I
J
K
L
M
N
O
P
Q
R
S
T
U
V
W
X
Y
Z

Harry Dworik Page 125

Crowe, Francis. Page 134 Carl Christensen Page 188.
W J Crowe Page 146
Mrs E P. Christensen 161 (R.O. Farwell Rasmussen)
Hans Christensen A. Petersen, Page 144
France and W. H. Crow. Page 174

C D E F G H I J K L M N O P Q R S T U V W X Y Z

John Fenstermaker, cdy L E Lawrence

E
F
G
H
I
J
K
L
M
N
O
P
Q
R
S
T
U
V
W
X
Y
Z

Peter Grous Page 124
Ag. Gedanitz 123
Mike Grous 124.
Seth Grammer Page 139.
John Gazell. Book 5.

E. L. Hedglins. Page 169.

Fred Heruda and Ed Kolar. Page 175
Mark Holm. Elba Page 217.

G H I J K L M N O P Q R S T U V W X Y Z

Soren Jacobsen. Pag 168
" " " 170
Peter Jorgensen Page 179.
Ernest Johnse and Emma J. 180
Alfred Johnson Page 189
Mary Iwanski " 33.
Emma Johnson Page 212.
Jens N. Jensen P. 218.

I
J
K
L
M
N
O
P
Q
R
S
T
U
V
W
X
Y
Z

Kaufman. Nick Page 122
C. H. Krog. Page 184.
J. B. Koch Page 223.

John Linzka. Page 151
Joe Lukasiewicz 153
W. S. Lovejoy Page 154.

A. L. Kilpatrick 176
" " " " 211
Roy Lindstrom Page 214-216

K
L
M
N
O
P
Q
R
S
T
U
V
W
X
Y
Z

J. J. Moravec & James Krepel	Page 121	H. P. Nelson Page 220 Febr 10-25
E. Michalick 124		
S. P. Mogensen Page 190		
John Madsen " 195		
McKillip " 164		

M N O P Q R S T U V W X Y Z

John Phillips Page 86

O
P
Q
R
S
T
U
V
W
X
Y
Z

R O Rasmusen Page 161
W. A. Rines. March 2 1918. Page 167
" " " Apl 8 1918 173
W a Rines Dec. 1918. Page 177

C.
S.

Q
R
S
T
U
V
W
X
Y
Z

John Syntic Page 126
Herman Stuan Page 153
Mary Schmidt. Page 172.

Charles Taylor and W. Ward 161
Charles Tenopie Page - 185

Viggo A Sorensen Page 192.

S
T
U
V
W
X
Y
Z

E E Vandegrift

U
V
W
X
Y
Z

W
X
Y
Z

Y
Z

SURVEYOR'S RECORD.

Section ____ *Town No.* ____ *N., Range No.* ____ *W.*

PLAT OF SURVEY

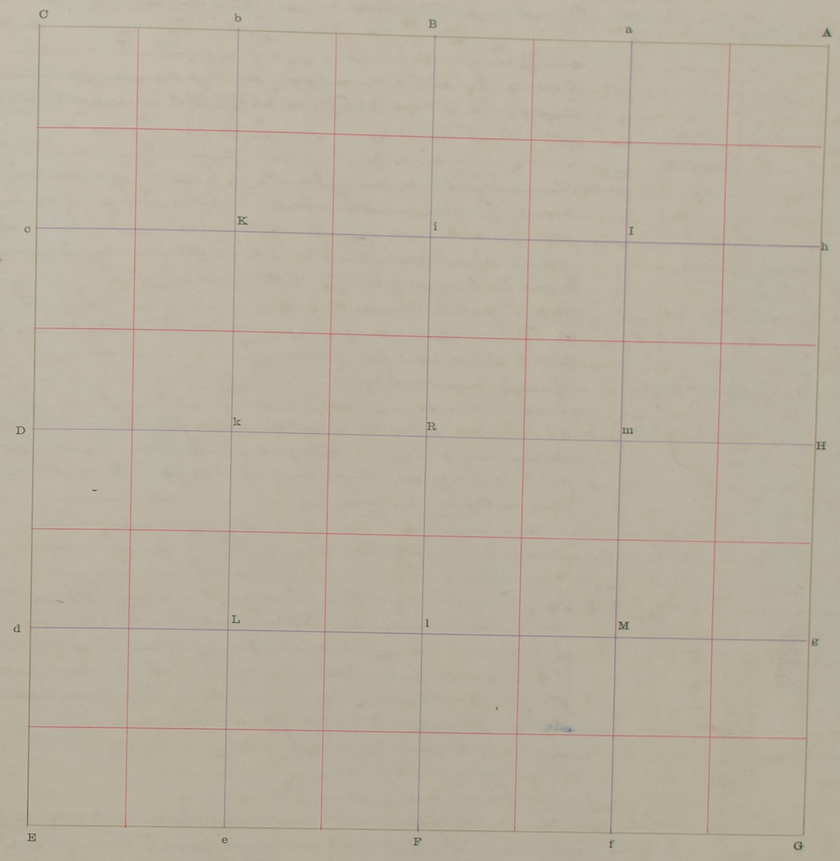

The foregoing are the correct Plat and Field Notes of a Survey made ____ *190__*

in ____ *Section* ____ *Township* ____ *North, of Range* ____ *West,*

for ____

at the request of ____

by ____ *County Surveyor, and* ____

Chainmen ____

Interested parties present ____

County Surveyor.

We do solemnly swear that the foregoing Plat and Field Notes are correct, and the lines designated were measured by us to the best of our knowledge and ability.

Subscribed and sworn to before me. ____ *190__*

County Surveyor.

Chainman.

Chainman.

Chainman.

Chainman.

SURVEYOR'S RECORD.

Section 29 Town No. 14 N., Range No. 12 W.

41295—STATE JOURNAL CO., Blank Book Makers, Stationers and Printers, Lincoln, Neb.

FIELD NOTES

From Station	Direction	Variation	Distance Chs.	Distance Lks.	To Station	Corners	Remarks
U.S. Sec Cor. A							I find decayed point of original post – dig hole 12"x12"x2ft deep and drive an iron pipe 1" diameter x3ft long – around cor. deposit 8 brick – set on end in pit of 4 – Cover brick on N. side marked U.S. 20. 21. 28. 29 – 10 – 8 – 1901 – R.H. — Find the original witness pits N.E. S & W. – Bore a hole 2" diam x 18" deep and fill with lime – Distance from Center of pits to corner N. pit 9 3/4 ft – E. pit 9 1/2 ft – S. pit 8 1/2 ft – W. pit 9 3/4 ft – The E. pit stands about 1 ft S. of E – and the W. pit 1 ft N.
	S.0°	19' W.	12° 00' E	7	75		Head of ravine course E.
				11	10		Center of ravine course E.
				40	06	H U.S. 1/4 sec. Cor.	I find decayed point of original post – I dig hole 12"x12"x2ft deep and drive iron pipe 1" diam x 35" long – Around pipe deposit a brick on W. side marked 1/4 U.S. – 10-9-1901 – R.H. and pieces brick and small stone – Find the original witness pits N. & S. identified by the deposit of black ashes and soil. Bore a hole 2" diam x 2ft deep in center of each pit and fill with lime. Distance from Center of each pit to Cor. N. pit 7ft – S. pit 7 1/2 ft.
H	S. 0°	15' W	"		65		Gulch (Near head) Course E. 10ft deep
				20	01 1/2	g 1/16 Cor	Dig hole 10"x10"x18" deep – and drive a gun barrel 36" long – On W. side deposit a brick marked 1/16 R.H. also 4 small pieces of rock and a piece of slate.
g	"	"	"	14	60 1/2	Sec. Cor.	Ravine Course S.E.
				18	40		Same Ravine Course S.W.
				20	01 1/2	G Sec. Cor.	I find a rock and an iron post 5" diam – There are witness pits N.E. S and W. but I am unable to determine if any of them are Original pits – the being near the foot of a broken clay bank and there being no objections to the corner I accept as the original sec. cor.
G	S. 89° 58' W	"		1			Ravine course S. (Same)
				12	70		Drain Course S.W.
				19	40		Drain Course S.W.
				43	30		Ravine Course S.
				41	25	F U.S. 1/4 Sec. Cor.	I find the Original witness pits to the 1/4 sec. cor. identify same by the deposit of black ashes and flint soil – Bore a hole 2" diam x 2ft deep in center of each pit and fill with lime. Equidistant and on line with the Center of pits dig hole 12"x12"x2ft deep and drive an iron shaft 1" diam x 42" long – Cor. N. side of same deposit a brick marked 1/4 U.S. 10-9-1901 – R.H. also a brick on S.E. and small pieces of earthenware and queensware – in the corner a bottle. Distance from Cor to Center of E. pit 7ft to W. pit 7ft.
F	N. 89° 48' W	"		14	15		Center of flat ravine Course S. or S.W.
				23	55		Ravine Course S.E.
				37	65		Flat Prairie – Center – course S.
				39	94	E U.S. Sec. Cor.	I find mark of Spade 7"x7" in original earth filled with dark soil – to receive the post dig hole 12"x12"x3ft deep and drive an iron pipe 3/4" diam x 50" long to center of hole, pipe 1 1/4" diam x 44" long – Cor. W. side deposit a brick marked 29. 30. 31. 32 – 10 – 11 – 1901 – R.H. also around pipe 7 pieces of brick – I find original witness pits N.E. and S. – identify same by the black deposit of ashes and drifted soil – Bore a hole 2" diam x 2ft deep in center of each pit and fill with lime. Distance from Cor to N. pit 7ft – E. pit 6ft. S. pit 5 ft. Note. The West pit has been destroyed by wagon road.
C	S. 1° 15' W	"		40	00	D U.S. 1/4 Sec. Cor.	I find the Original witness pits to the 1/4 sec. cor. identify same by the deposit of black ashes and drifted soil – I bore a hole in center of each pit 2" diam x 16" deep and fill with lime – Equidistant and on line with center of each pit, dig hole 12"x12"x2ft deep and drive iron pipe 3/4" diam x 33" long – deposit 4 brick on end around pipe W. brick marked 1/4 U.S. 10-11-1901-R.H. – on top of these deposit 3 – 1/2 brick
D	S. 1° 08' W.	"		31	50		Distance from Center of pits to Cor. N. pit 7ft S. pit 7ft
				37	30		At head of Gulch course E.

Continued on page 2

LATITUDES, DEPARTURES, AND CLOSING ERRORS

Lines Designated	Course	Distance Chs.	Distance Lks.	Latitudes N.	Latitudes S.	Departures E.	Departures W.

Record of Angles

	Deg.	Min.	Secs.	Description of Tract	Acres
Angle No 1	88	52		N.E. 1/4	160.95
" No 2	91	08		N.W. 1/4	160.73
" No 3	88	52		S.W. 1/4	160.95
" No 4	91	08		S. 1/2 S.E. 1/4	82.21
" No 5	88	41		N. 1/2 S.E. 1/4	81.79
" No 6	91	19			646.42

SURVEYOR'S RECORD.

Section 29 Town No. 14 N., Range No. 12 W.

PLAT OF SURVEY

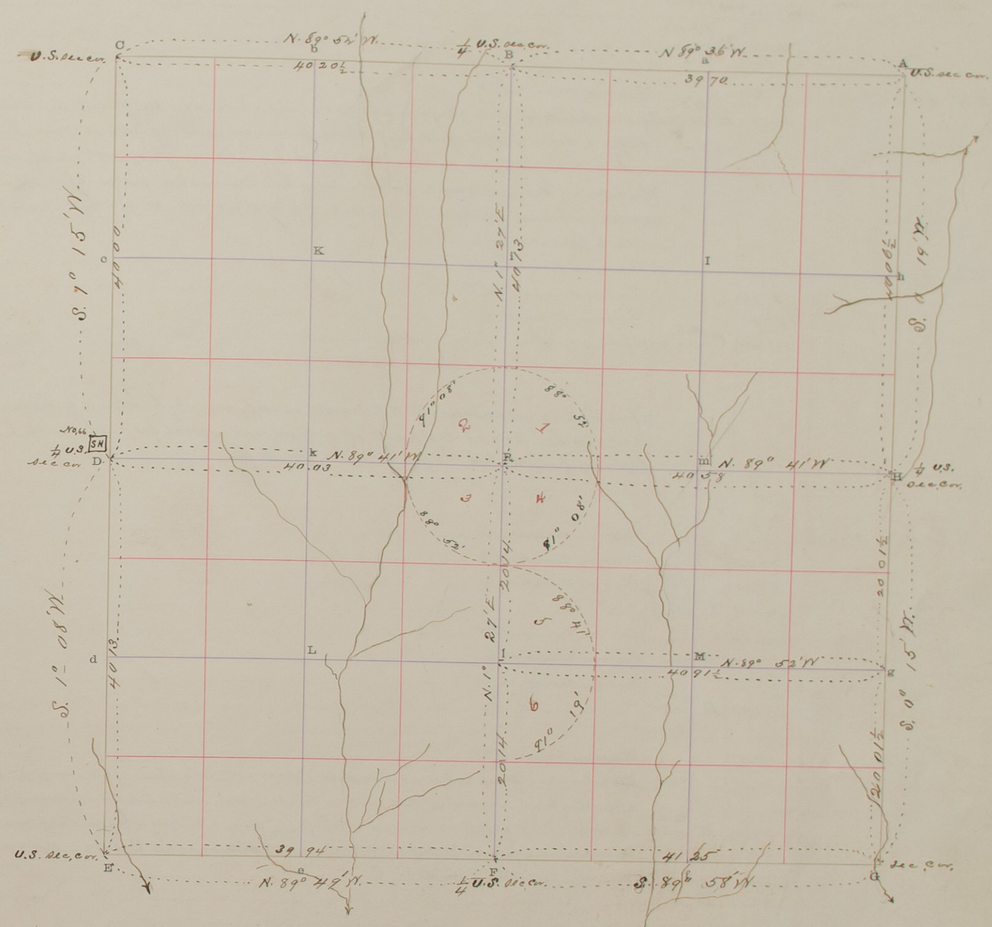

The foregoing are the correct Plat and Field Notes of a Survey made October 8. 9. 10 & 11 1901

in Section Township North, of Range West,

for

at the request of

by County Surveyor, and

Chainmen

Interested parties present

For Certificate of Survey see page 50

County Surveyor.

We do solemnly swear that the foregoing Plat and Field Notes are correct, and the lines designated were measured by us to the best of our knowledge and ability.

Subscribed and sworn to before me. 190

Chainman.

County Surveyor.

Chainman.

Chainman.

Chainman.

SURVEYOR'S RECORD.

Section 29 Town No. 14 N., Range No. 12 W.

43285—STATE JOURNAL CO., Blank Book Makers, Stationers and Printers, Lincoln, Neb.

FIELD NOTES

Continued from page 1

From Station	Direction	Variation	Distance Chs.	Distance Lks.	To Station	Corners	Remarks
						U.S. 1/4 sec. cor.	
			40	13	E		
A	N. 89° 56' W.	12° 00' E.	11	85			Ravine course N.
			39	70	B	U.S. 1/4 sec. cor.	I find a white cedar stake alongside of a red C. bar – Dig hole 12"x12"x2 1/2 ft. deep and drive an iron pipe 1" diam. x 25 1/2" long – deposit 8 brick – (end on and in sets of 4's) around pipe – bevel brick on N. side marked 1/4 U.S. 10-10-1901-R.H. I find the original witness pits E. and W. identify same by the deposit of black ashes and drifted soil – Bore a hole in center of each pit – bore a hole 2" diam. x 2 1/2 ft. and fill with lime – Distance of Cor. to Center of pits – E. pit 7 ft. – W. pit 7 ft. – Mound pit is nearly worn away
B	N. 89° 56' W.	"	3	75			Ravine course S.E.
			9	90			Ravine course S.W.
			15	65			Ravine course S.
			40	00 1/2	C	U.S. sec. cor.	I find a red cedar stake 27" D. of decayed stump mound of marks of spade (Cor. found not permanently established) This is the Original cor. Not the cor. as found
							I find the Original witness pits N. E. S. and W. identify same by the deposit of black ashes and drifted soil – Bore a hole 2" diam. x 2 ft. deep in center of each pit and fill with lime – Distance from cor. to N. 10 ft. E. pit 5 1/2 ft. S. pit 5 1/2 ft. W. pit 9 1/2 ft.
H	N. 89° 41' W.	12° 00' E.	18	60			Ravine course S.
			24	50			Ravine course S.E.
			31	65			Ravine course S.E.
			40	58	R	Center sec. 29	
R	"	"	8	80			Ravine course S.W.
			11	60			Ravine course S.E.
			27	90			Ravine course S.E.
			40	03	D	1/4 U.S. sec. cor.	
F	N 1° 27' E	"	10	00			Ravine course S.W.
			20	14	I	1/16 cor.	Dig hole 12"x12"x2 ft. deep and drive iron shaft 1" diam. x 19 1/2" long – inside of an iron pipe 1" diam. deposit a brick marked 1/4 R.H. on W. side also a brick on N. and S. sides 1/2 way down top of W. brick
I	"	"	"		R	Center sec. 29	Dig hole 12"x12"x2 ft. deep – drive iron shaft 7/8" diam. x 36" long – has an cast iron cap with screw on upper end – deposit a brick on W. side marked C. S. 29 – Set a stone on W. side marked I on side C.
R	"	"	40	13	B	U.S. 1/4 sec. cor.	
g	N 89° 56' W.	"	40	91 1/2	I	1/16 cor.	

LATITUDES, DdepartureS, AND CLOSING ERRORS

Lines Designated	Course	Distance Chs.	Distance Lks.	Latitudes N.	Latitudes S.	Departures E.	Departures W.

Record of Angles	Deg.	Min.	Secs.	Description of Tract	Acres

PLAT OF SURVEY

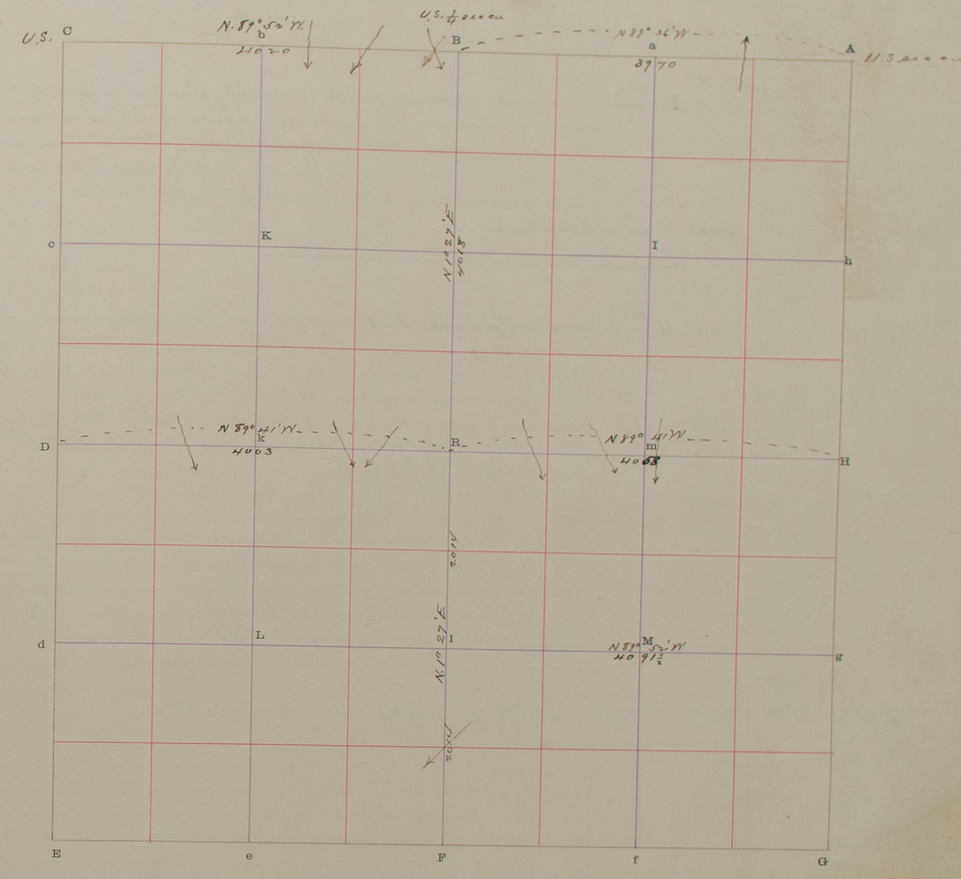

The foregoing are the correct Plat and Field Notes of a Survey made October 8, 9, 10 and 11 1901

in Section 29 Township 14 North, of Range 12 West,

for Diminski - Joseph Mateleski Anton Szafaida and

at the request of Same

by Robert Harry County Surveyor, and John Sobieszczyski and John Harenza Chainmen

Interested parties present Mrs Diminski. John Mateleski: Anton Szafaida and by John Peters Guardian

Robert Harry County Surveyor.

We do solemnly swear that the foregoing Plat and Field Notes are correct, and the lines designated were measured by us to the best of our knowledge and ability.

Subscribed and sworn to before me. October 11th 1901

Robert Harry County Surveyor.

Chainman.

Chainman.

Chainman.

Chainman.

We do solemnly swear that the forgoing plat and fields of a survey made by Robert Harry County Surveyor, and recorded in Surveyor's Record No. 4, page 1 are correct and the lines designated were measured by us to the best of our skill and ability.

Subscribed and sworn to before me this 11th day of October 1901.

Robert Harry County Surveyor.

John Sobieszczyk CHAINMAN

John Harenza CHAINMAN.

CHAINMAN.

CHAINMAN.

SURVEYOR'S RECORD.

Line between ... Section 27 & 28 Town No. 14 N., Range No. 10 W.
Line between ...

LINCOLN STATE JOURNAL CO., Blank Book Makers, Stationers and Printers, Lincoln, Neb.

FIELD NOTES

From Station	Direction	Variation	Distance Chs.	Distance Lks.	To Station	Corners	REMARKS
N.W. Cor. Sec. 27							
C							Iron pipe
	S. 0° 31' E	12° 00' E	20	06			a Red Cedar Stake Found
			37	38			Drain Course E.
			40	12	D	U.S. ¼ sec. cor.	Find original U.S. Witness pits N & W. identify same by the deposit of black ashes and drifted sand - Bore hole in center of each pit, and fill with lime - Equidistant and on line - dig hole 12" x 12" x 2½ ft. dep. deposit black soil in bottom - drive iron shaft 1½" diam x 42½ - deposit 8 brick around same (end on end in pit 42½) bottom brick on W. side marked ¼ U.S. 10-16-1901 - R.H. N. pit is 6½ ft and S. pit 6½ ft. dist.
D	S. 0° 30' E	"	40	33	E	U.S. sec. cor.	Iron pipe
Iron pipe C	N. 89° 39' E	12° 00' E	40	23	B	U.S. ¼ sec. Cor.	Original ¼ sec. cor. Find point of decayed post of Original post - dig hole 12" x 12" x 30" deep - drive iron pipe 1½" diam x 49" long - deposit 8 brick around same (end on end) lower brick on N. side marked ½ U.S. 10-16-1901 - R.H. Find original witness pits E & W identify same by the deposit of black ashes and drifted sand - Bore hole 2" diam x 2½ ft dep in Center of each pit and fill with lime - Distance from Center of each pit to corner E. pit 5¼ ft W. pit 7¼ ft.
			45	70			
B	N. 89° 05' E	"	13	05			Slough Course N.
			45	70	A	U.S. sec. cor.	Find a red cedar post 4" x 30" long. (I set this post in place of the original post in 1884.) dig hole 12" x 12" x 2½ ft dep - in place of cedar post - drive iron pipe 1½" diam x 52" long - deposit 8 brick around same (end on end) lower brick on N. side Witness pits Marked 22. 23. 26. 27 U.S. 10-16-1901 R.H. Find original pits N. E. S. & W. identify same by the deposit of black ashes - Bore a hole in center of each pit 2" diam x 2 ft dep and fill with lime. Distances from center of each pit to Cor. of sec. N. pit 5½ ft. E. pit 6 ft. S. pit 6 ft. W. pit 6½ ft.
G	N. 89° 48' W.	11° 50'	45	14	E	268.4	Pipe at S. and original N & S Sec Corner at E.

LATITUDES, DEPARTURES, AND CLOSING ERRORS

Lines Designated	Course	Distance Chs.	Distance Lks.	Latitudes N.	Latitudes S.	Departures E.	Departures W.

Record of Angles	Deg.	Min.	Secs.	Description of Tract	Acres

SURVEYOR'S RECORD.

Line between sec ... Section 27 - 28 Town No. 14 N., Range No. 10 W.

PLAT OF SURVEY

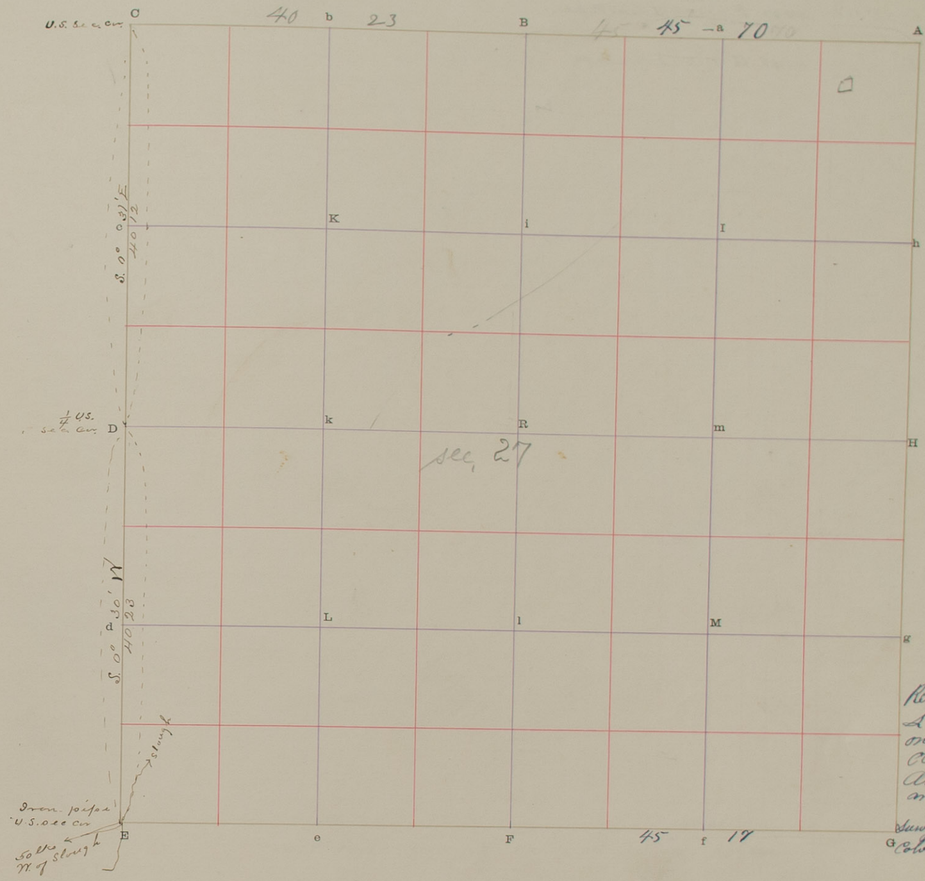

Resurveyed by L. C. Larsen on the 18 day of Oct. 1919. Armand Peterson and L. C. Larsen Chainmen
Surveyed for N. D. Smith and Edwin Nute by L. C. Larsen Surveyor

The foregoing are the correct Plat and Field Notes of a Survey made October 16 1901
~~Line between~~ Section 27 & 28 Township 14 North, of Range 10 West,
for Co. Roads
at the request of County Commissioners
by Robert Harry County Surveyor, and W. R. Stitt & G. W. McCloughan
Chainmen
Interested parties present

Robert Harry County Surveyor.

We do solemnly swear that the foregoing Plat and Field Notes are correct, and the lines designated were measured by us to the best of our knowledge and ability.

Subscribed and sworn to before me. Oct 17 1901

Robert Harry County Surveyor.

W. R. Stitt Chainman.
G. W. McKloughan Chainman.
Chainman.
Chainman.

SURVEYOR'S RECORD.

South Boundary — Section 34 — Town No. 14 N., Range No. 10 W.

4235—STATE JOURNAL CO., Blank Book Makers, Stationers and Printers, Lincoln, Neb.

FIELD NOTES

From Station	Direction	Variation	Distance Chs.	Distance Lks.	To Station	Corners	REMARKS
Iron Pipe							
E	N. 88° 09' E.	12° 00' E.	40	07	F	1/4 U.S. area Iron Pipe	N.
					F	200 Cot	
F	N. 89° 03' E.	"	40	08	G	U.S. area Iron Pipe	

LATITUDES, DEPARTURES, AND CLOSING ERRORS

Lines Designated	Course	Distance Chs.	Distance Lks.	Latitudes N.	Latitudes S.	Departures E.	Departures W.

Record of Angles	Deg.	Min.	Secs.	Description of Tract	Acres

SURVEYOR'S RECORD.

Section 34 — Town No. 14 N., Range No. 10 W.

PLAT OF SURVEY

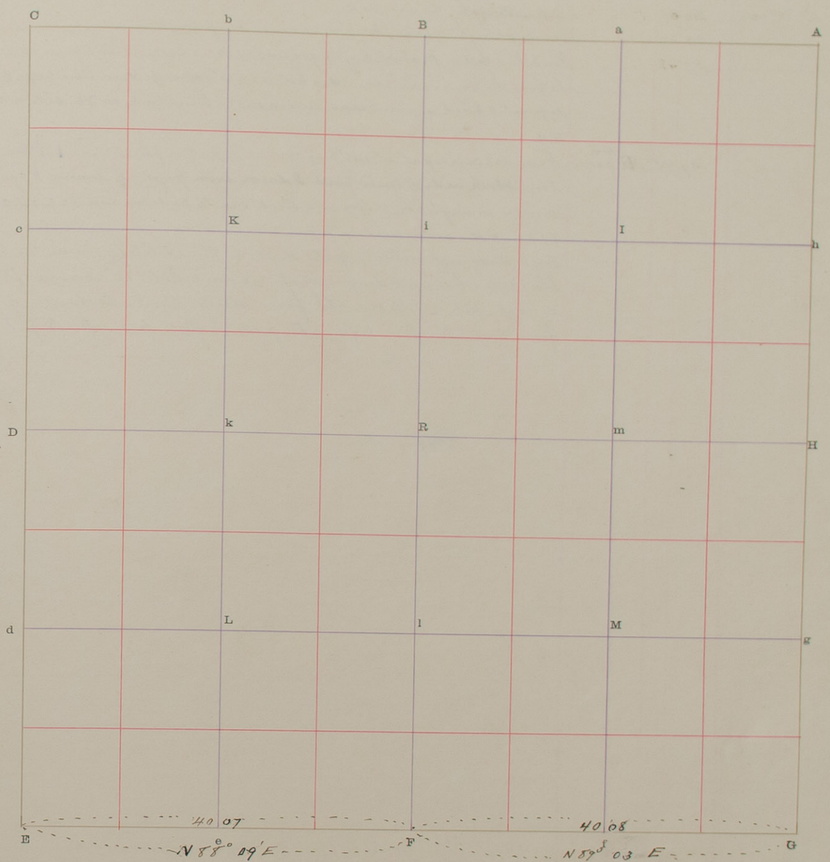

The foregoing are the correct Plat and Field Notes of a Survey made October 16th 1901

in Section 27 Township 14 North, of Range 10 West,

for County Road

at the request of County Commissioners

by Robert Stanny County Surveyor, and W R Stitt & Geo W Mcloughan Chainmen

Interested parties present

Robert Stanny County Surveyor.

We do solemnly swear that the foregoing Plat and Field Notes are correct, and the lines designated were measured by us to the best of our knowledge and ability.

Subscribed and sworn to before me 16th 1901

Robert Stanny County Surveyor.

W R Stitt Chainman.

Geo W mcloughan Chainman.

Chainman.

Chainman.

SURVEYOR'S RECORD.

Line between Section 23 and 26 Town No. 14 N., Range No. 10 W.

41255 STATE JOURNAL CO., Blank Book Makers, Stationers and Printers, Lincoln, Neb.

FIELD NOTES

From Station	Direction	Variation	Distance Chs.	Distance Lks.	To Station	Corners	Remarks
Iron Pipe E	S 89° 58' E	12° 00' E	20	50			Enter slough bears N & S.
			27	60			Leave slough bears N & S – ascend steep bank
			39	75			Find Red cedar post 3 ft long in ground (I established this Cor. in 1884 not being able to find the Original Cor.) dig hole 12" x 12" x 3 ft deep. drive iron pipe 3/4" diam x 57" long deposit 8 brick around same (end on end) – lower brick on N. side marked 1/4-10-17-1901 R.H.
F	" "	"	39	75	G	U.S. secor	Find red cedar post 4" x 36" long (I set this post in place of Original post in 1884) Dig North side of said post. I drive iron pipe 3/4" diam x 8 2/3 feet long – has 2 holes drilled through it – Deposit a brick on N. side marked 23. 24 & 25. 26. U.S. 10-17 1901 – R.H. set a brick on top. Find Original witness pits N. E. S. W. identify same by the deposit of black ashes and drifted sand. – Bore a hole 1 1/2" diam x 3 ft deep in center of each pit and fill with fine stone coal. Distance of center of pits from Cor. N. pit 6 ft. E. pit 6 ft. S. pit 7 ft. W. pit 7 ft.

LATITUDES, DEPARTURES, AND CLOSING ERRORS

Lines Designated	Course	Distance Chs.	Distance Lks.	Latitudes N.	Latitudes S.	Departures E.	Departures W.

Record of Angles	Deg.	Min.	Secs.	Description of Tract	Acres

SURVEYOR'S RECORD.

5

Line between Section 23 and 26 Town No. 14 N., Range No. 10 W.

PLAT OF SURVEY

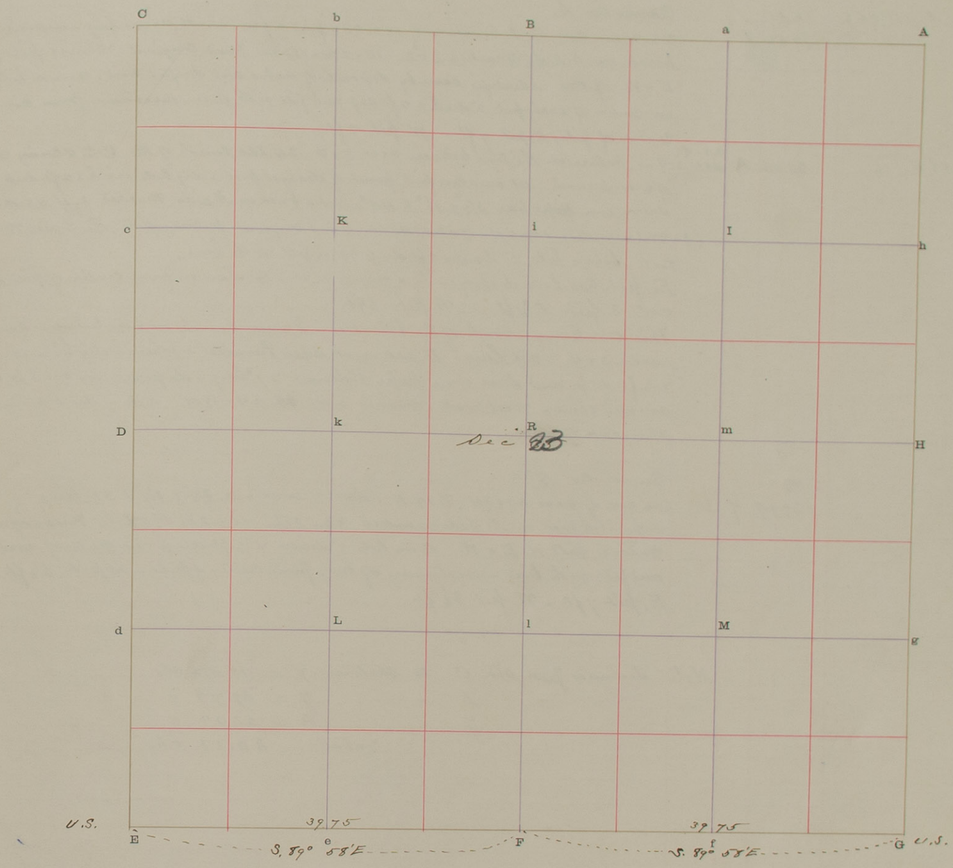

The foregoing are the correct Plat and Field Notes of a Survey made October 17 1901 in Line between Sections 23 and 26 Township 14 North, of Range 10 West, for County Road at the request of County Commissioners by Robert Harvey County Surveyor, and W. R. Stitt & Geo. W. McCloughan Chainmen

Interested parties present

Robert Harvey County Surveyor.

We do solemnly swear that the foregoing Plat and Field Notes are correct, and the lines designated were measured by us to the best of our knowledge and ability.

Subscribed and sworn to before me October 19 1901

Robert Harvey County Surveyor.

W. R. Stitt Chainman.

Geo. W. McCloughan Chainman.

Chainman.

Chainman.

SURVEYOR'S RECORD.

Section 4 Town No. 16 N., Range No. 9 W.

4255—STATE JOURNAL CO., Blank Book Makers, Stationers and Printers, Lincoln, Neb.

FIELD NOTES

From Station	Direction	Variation	Distance Chs.	Distance Lks.	To Station	Corners	Remarks
C	N 89° 14' E	11° 05' E	2	75			Ravine Co. S.
			19	52	X		U.S. 1/4 sec cor. on S. boundary of sec. 33 - find a gun barrell 39 ins. long - deposit a brick on N. side marked 1/4 U.S. 10-22-1901 - Find original witness pits E. & W. of cor. identify same by deposit of ashes and drifted soil. Bore a hole in center of each pit 2" diam. x 2 ft. deep and fill with lime - Distance from cor. to center of pits, E pit 7 ft - W. pit 7 ft.
X to y							
X	S. 89° 53' E	"	21	02	A	c.c. of secs. 3 & 4	- Intersect the line between secs. 3 & 4 24 lks South of the U.S. closing cor. of secs. 3 and 4. at said cor. find point of decayed post - dig hole 12"x12"x2 ft. deep & drive iron ~~pipe~~ bar 3/8" x 1 1/2" x 44" - set a brick on N. side marked 3.4 U.S.W.C (for witness cor) 10.24-1901. R.H. - Find original witness pits E. S and W. of cor. bore a hole 2" diam x 3 ft. deep and fill with lime, E. pit has been destroyed by a wagon road. Distance from center of pits to cor. S. pit. 5 3/4 ft. W. pit 5 ft. This cor. being North of the Parallel - I run South on line between said secs. 3 & 4 24 links to intersect said Parallel - where I dig hole 10"x10" x 2 ft. deep and drive iron pipe 1" diam x 27" long - deposit on end 8 brick around same - West brick marked 3.4. 10. 24-1901 R.H. - Set a stone along side of pipe
X	N 89 14' E	"	39	00			Ravine Co. N.W.
			39	97 1/2	Y	U.S.	Sec cor. of secs 33 & 34 T. 17. N drive iron bar 3/8" x 1 1/4" x 38" long deposit a brick on N. side marked 33-34-10-23. 1901 - Find original witness pits N. E & W. Bore hole 2" diam x 2 ft. deep in center of each and fill with lime - Distance of cor. from center of pits - N. pit 6 1/2 ft. E. pit 7 ft - W. pit 8 1/6 ft.

Note distance from Sta C to station X = 19.52 chs
X " " Y = 39.77 "
Y " " A = 21.02 "
Total --- 80.31 chs

Lines Designated	Course	Distance Chs.	Distance Lks.	Latitudes N.	Latitudes S.	Departures E.	Departures W.	Record of Angles	Deg.	Min.	Secs.	Description of Tract	Acres

LATITUDES, DEPARTURES, AND CLOSING ERRORS

SURVEYOR'S RECORD.

Section 4 Town No. 16 N., Range No. 9 W.

PLAT OF SURVEY

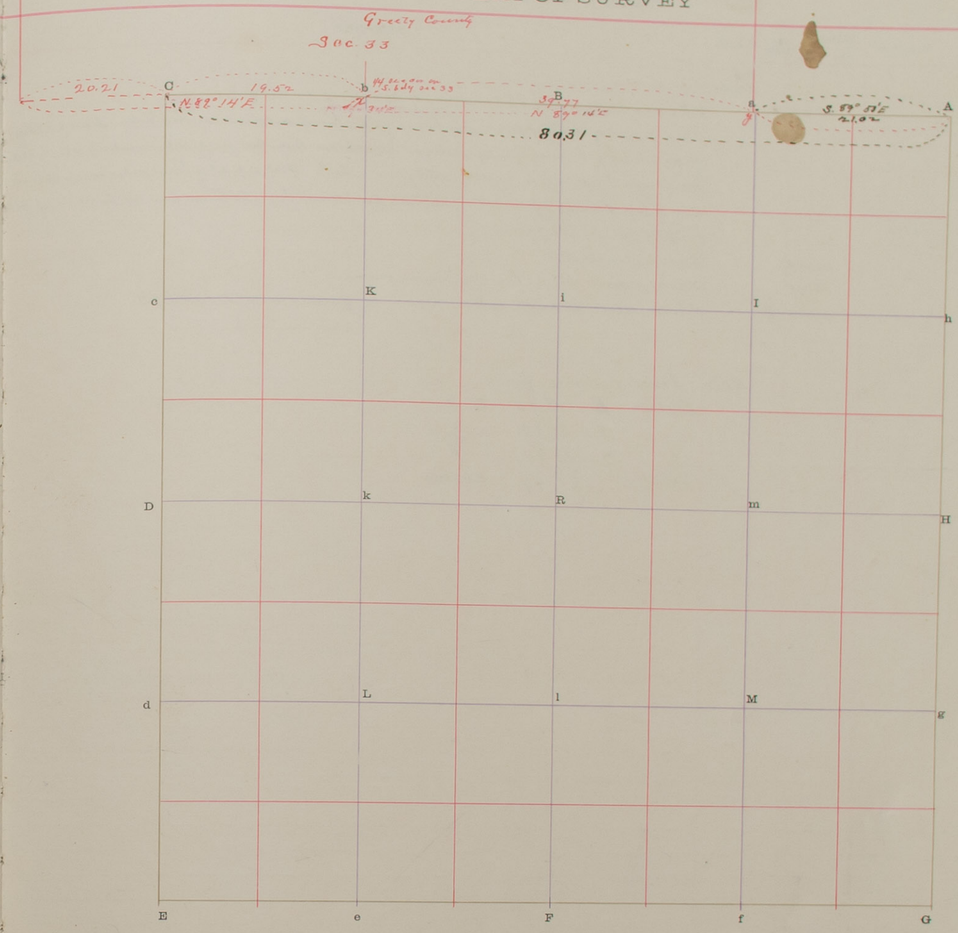

The foregoing are the correct Plat and Field Notes of a Survey made October 22 & 23. 24 1901

in Section 4 Township 16 North, of Range 9 West,

for County Road

at the request of Commissions Howard & Greely Co.

by Robert Harvey County Surveyor, and J. D. West County Surveyor Greeley Co. Neb

Chainmen Joseph Anthony and

Interested parties present

Robert Harvey County Surveyor.

We do solemnly swear that the foregoing Plat and Field Notes are correct, and the lines designated were measured by us to the best of our knowledge and ability.

~~Subscribed~~ and sworn to before me October 26 1901

Robert Harvey County Surveyor.

Joseph Anthony Chainman.

Chainman.

Chainman.

Chainman.

SURVEYOR'S RECORD.

Section 3 Town No. 16 N., Range No. 9 W.

THE STATE JOURNAL CO., Blank Book Makers, Stationers and Printers, Lincoln, Neb.

FIELD NOTES

From Station	Direction	Variation	Distance Chs.	Distance Lks.	To Station	Corners	REMARKS
C						U.S. Sec. Cor.	For description page 6
	East		18	75	X		U.S. ¼ Sec. Cor. on South boundary of Sec 34 T. 17 N. R 9 W. – Find point of deposit 8 brick – ends one set in each of 4 sides – ornamental cor. brick on N. side marked ¼ U.S. 10-23-1901 deposit 8 brick – ends one set in each of 4 sides – ornamental cor. brick on N. side marked ¼ U.S. Find Original witness pits E. and W. identify same by the black deposit of black ashes and chips and Bore a hole 2" diam x 2 ft in center of each pit. Sand fill with lime – Distances from Cor. to center of pits E. pit 7 ft. W. pit 7 ft.
X	"		12	50			Ravine course S.E.
			13	75			Ravine course N.W. – low ridge between ravines –
			39	92	Y		U.S. Cor. of Secs. 34 and 35 on South boundary of Sec 34 and 35 T. 17. N. R 9 W.

Note Total distance from
Station C 18.75 to X.
X – 39.92 " Y.
Y – 19.80 " A
Total = 78.47 chains

LATITUDES, DEPARTURES, AND CLOSING ERRORS								RECORD OF ANGLES	Deg.	Min.	Secs.	DESCRIPTION OF TRACT	ACRES
LINES DESIGNATED	COURSE	DISTANCE Chs.	DISTANCE Lks.	LATITUDES N.	LATITUDES S.	DEPARTURES E.	DEPARTURES W.						

PLAT OF SURVEY

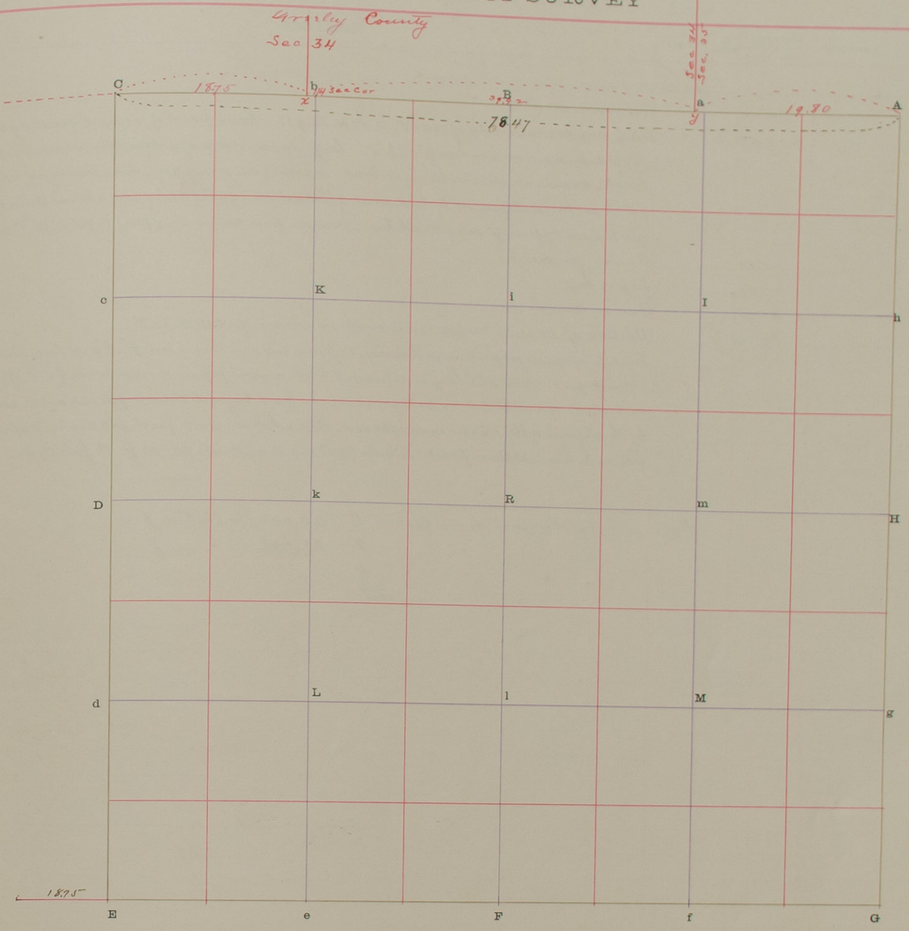

The foregoing are the correct Plat and Field Notes of a Survey made October 1901

in Section 3 Township 16 North, of Range 9 West,

for

at the request of County Commissioners

by County Surveyor, and Joseph Anthony 3rd

Greeley County by J. D. Mitchell & Son Chainmen

Interested parties present

Robert Harvey County Surveyor.

We do solemnly swear that the foregoing Plat and Field Notes are correct, and the lines designated were measured by us to the best of our knowledge and ability.

~~Subscribed and~~ sworn to before me. October 26 1901

Robert Harvey County Surveyor.

Joseph Anthony Chainman.

Chainman.

Chainman.

Chainman.

SURVEYOR'S RECORD.

On 4th Standard Parallel N. and North boundary of Section 2 Town No. 16 N., Range No. 9 W.

©1855 STATE JOURNAL CO., Blank Book Makers, Stationers and Printers, Lincoln, Neb.

FIELD NOTES

From Station	Direction	Variation	Distance Chs.	Distance Lks.	To Station	Corners	Remarks
C						U.S. Sec. Cor	For description of cor. see page 7
	East	11° 05	14	20			Ravine course S.
			20	00	x		U.S. 1/4 Sec. cor. on S. bdy of sec 35 – T. 17 N. R. 9 W. Find point of decayed post – dig hole 10"x10" x 2½ ft deep – drive an iron bar 3/8" x 1 3/4" x long set an iron wagon spindle over same – deposit 4 brick – on end – around the bar – N. brick marked 1/4 U.S. 10-24-1901 – Find the original witness pits E. and W. identify same by the deposit of black ashes and drifted soil – Bore a hole in center of each pit 2" diam x 2 ft deep and fill with lime – Distance from cor. to center of pits – E. pit 4½ ft W. pit 4½ ft
x			22	80			Ravine course S.
			27	50			Top of hill
			31	70			Ravine course S.
			39	79½	y		U.S. ~~cor.~~ of secs. 35 and 36 on South boundary of T. 17. N. R. 9 W. Find point of decayed post – dig a hole 10"x10"x2 ft deep and drive iron bar 5/8" x 5/8" x 27" long – inside of iron pipe 1" diam x 33" long – deposit 8 brick around pipe (end on end in sets of 4's) N. brick on bottom marked 35. 36. U.S. 10.25-1901 – Find original witness pits N. E. and W. identify same by the deposit of black ashes and drifted soil – Bore a hole in center of each pit 2" diam x 2 ft deep and fill with lime – Distance from cor. to center of pits N. pit 4 3/4 ft – E. pit 4½ ft W. pit 4¼ ft
y							

Note – Total distance from Station C. 20.00 to Station x
" " " x 39.79½ " y
" " " y
Total

Latitudes, Departures, and Closing Errors								Record of Angles	Deg.	Min.	Secs.	Description of Tract	Acres
Lines Designated	Course	Distance Chs.	Distance Lks.	Latitudes N.	Latitudes S.	Departures E.	Departures W.						

SURVEYOR'S RECORD.

4th Standard Parallel on North boundary of Section 2 Town No. 16 N., Range No. 9 W.

PLAT OF SURVEY

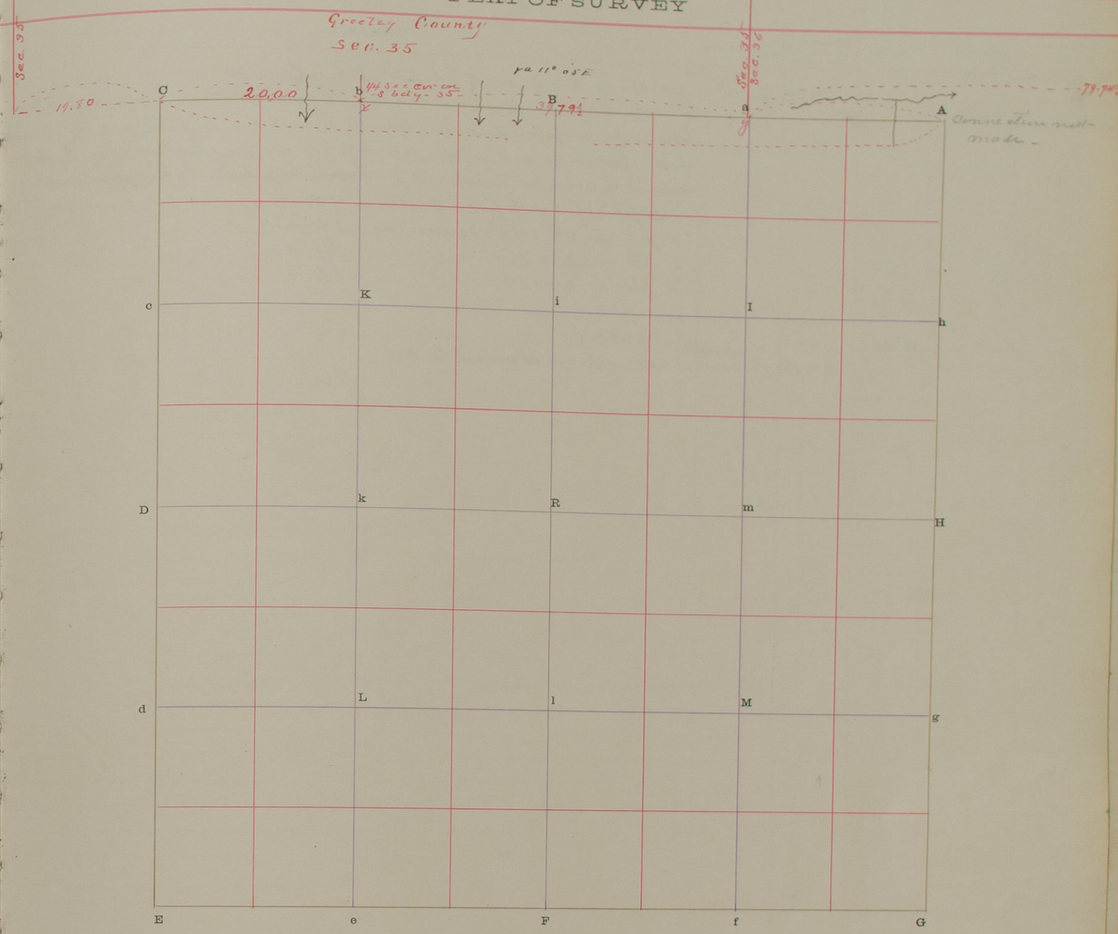

The foregoing are the correct Plat and Field Notes of a Survey made October 25 1901

~~in~~ On N. boundary of Section 1 Township 16 North, of Range 9 West,

for County Road

at the request of County Commissioners

by Robert Harvey County Surveyor, and Joseph Anthony and

by J. D. West Co Surveyor Chainmen

Interested parties present

Robert Harvey County Surveyor. Howard County Surveyor Greeley County Nebr

We do solemnly swear that the foregoing Plat and Field Notes are correct, and the lines designated were measured by us to the best of our knowledge and ability.

~~Subscribed and~~ sworn to before me. October 26 1901

Robert Harvey County Surveyor.

Joseph Anthony Chainman.

Chainman.

Chainman.

Chainman.

SURVEYOR'S RECORD.

Section 1 Town No. 16 N., Range No. 9 W.

4255—STATE JOURNAL CO., Blank Book Makers, Stationers and Printers, Lincoln, Neb.

FIELD NOTES

From Station	Direction	Variation	Distance Chs.	Distance Lks.	To Station	Corners	Remarks
cor. secs. 35+36 T.17N ✗		11°30'E	79	74½	y	U.S. Sec Cor	secs 31+36 T.17N cor. of Greeley & Nance Counties Find the Original Standard Sec. Cor. - a post 4" diam broken off 10" below the surface - drive iron bar 5/8" diam x 42" long through the decayed post - find the Original witness pits N.E & W. of cor. identify same by the deposit of ashes and drifted soil - bore a hole 2" diam x 2 ft. deep in center of each pit & fill with lime - Distance of center of each pit from post N pit is 48" x 42" square and 8 ft. dist E. pit is 36" x 36" " - ft " W. pit is 24 x 24 " " 7 ft "
y	East	11°30'E	6	48			Ravine Co. S
			20	28½	A	closing cor secs 1+6	cor. N.E. cor. Howard Co. Neb

Lines Designated	Course	Distance Chs.	Distance Lks.	Latitudes N.	Latitudes S.	Departures E.	Departures W.	Record of Angles	Deg.	Min.	Secs.	Description of Tract	Acres

LATITUDES, DEPARTURES, AND CLOSING ERRORS

SURVEYOR'S RECORD.

Section 1 Town No. 16 N., Range No. 9 W.

PLAT OF SURVEY

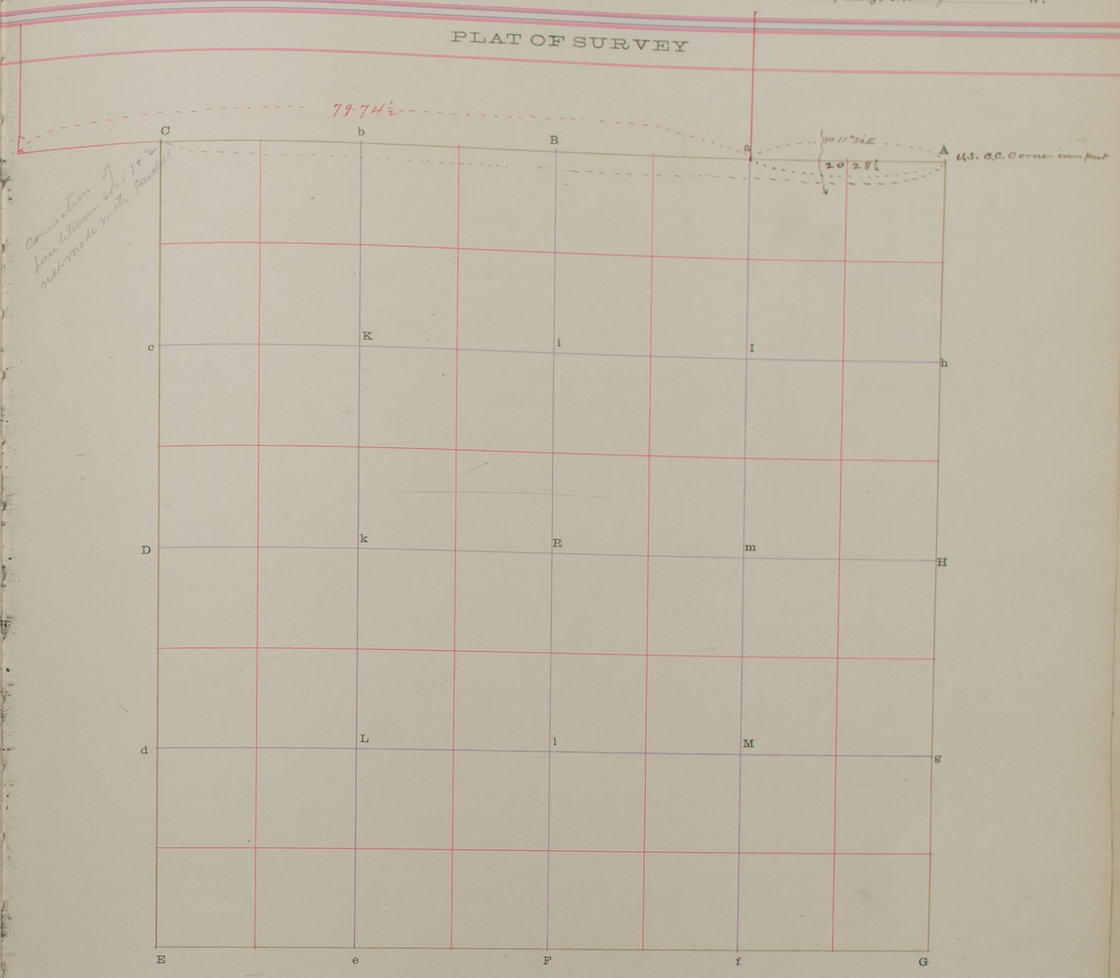

The foregoing are the correct Plat and Field Notes of a Survey made October 25 & 26 1901

in Section 1 Township 16 North, of Range 9 West,

for County Road

at the request of Commissions of Howard & Greeley County Neb

by Robert Harvey County Surveyor, and Joseph Anthony &

Chainmen

Interested parties present

County Surveyor.

We do solemnly swear that the foregoing Plat and Field Notes are correct, and the lines designated were measured by us to the best of our knowledge and ability.

~~Subscribed and~~ sworn to before me. October 26 1902

Robert Harvey County Surveyor.

Chainman.

Chainman.

Joseph Anthony Chainman.

Chainman.

SURVEYOR'S RECORD.

Section 7 Town No. 15 N., Range No. 11 W.

1898—STATE JOURNAL CO., Blank Book Makers, Stationers and Printers, Lincoln, Neb.

FIELD NOTES

From Station	Direction	Variation	Distance Chs.	Distance Lks.	To Station	Corners	Remarks
A							I find an Original Witness pit to Sec. cor. identified by deposit of black ashes and drifted soil and rubbish - pit 20"x24" 13 ft south in the regular manner find the outline of a burned pit - No other Cor. be found - I bore a hole 2" diam x 2½ ft deep in center of each pit and fill with lime - Equidistant and on line with center of pits dig hole 10"x10"x2ft deep - drive iron shaft 1" diam x 28" long with as cast iron endless screw on lower end - deposit a brick on N. Side marked S. 6. 7. 8. U.S. 10-31-1901 - R.M. also a brick on E and W - 2 pieces of brick and 2 large pieces of Coal (stone) - and 3 pieces Quartz - a stone along side of shaft.
							Note - C. Ends first Dug house built in 1871 on Homestead was on W. side and its first address in Pawnee Tion was built on E. side of the corner - close up to Sec. line, which may account for the near total destruction of this corner
	N. 89° 46' W	11° 45' E	10	95			Munson Creek 10 lks Wide runs N. (Named after Capt. Munson, Comp'd. 6th U.S. Infty who as Command protected the settlers in 1871 - his camp was located on W. W½ Sec 10 T. 15 R. 11)
			13	95			Same Cr. runs S.E. 5 lks Wide } center of creek
			14	90			Same Cr. runs N.E.
			20	76	a	¼ cor.	Dig hole 10"x10"x2ft deep - drive iron bar ⅝"x1½"x21½" long - deposit a brick on N. side marked ¼ R.M. and 4 pieces of brick and stone - on top set a stone.
a	"	"	16	34			Same Creek (Center) 5 lks W. runs S.
			20	76			Note 1st Having Searched for the original ¼ U.S. Sec. ¼ Sec. with a new without success and and having ascertained by Measurement the length of the Sec. line to be 81.18 chs. long. I determine to restore this corner by proportionate Measurement as follows viz: that is: My dist. 81.18 :: Govt dist ½ mile 41.00 : (41.53 chs for length of E½ mile) Then 81.18 - 41.52 = 39.66 chs for length of W½ Mile - at which distance as noted in ¼ Sec. Dig hole 10"x10"x2ft deep - drive hollow iron shaft 1" diam x 39" long - deposit a brick on N. side marked ¼ 10-31-1901 - R.M. a stone on S. side and 2 stones on top.
							Bore a hole 2" diam x 2½ ft deep 6 ft E and 6 ft W of cor. and fill with lime
							Note 2nd On July 20th 1888 T. McNabb Co. Surveyor Measured this line and found the distance to be 81.23 chs. and says he restored the ¼ Sec. cor. making the E mile 40.65 chs long and the W½ mile 40.58 chs long. Sec. 7 being in the tier of fractional sections and the reported length of the line between Secs. 6 & 7 by the Government Surveyor being 78.20 chs. I do not understand by what law Rule or Method of Computation he restores said ¼ Corner at the respective distances of 40.65 chs for the E½ mile and 40.58 chs for the W½ mile - this cor. I find to be a small stone 3½ feet north of My line and 40.71 chs for length of E½ mile by Measurement. I conclude therefore that said McNabb greatly erred in the location of said corner and that it should be restored according to the above Calculation
B	"	"	1	50			Center of Same Creek, 5 lks W. runs N.
			18	08			Gulch course S.W.
			22	85			Center of Munson Creek 5 lks Wide, runs S.E.
			39	66	C	U.S. Sec. Cor.	A Stone
From Shaft 1" diam H							An iron shaft 1" diam along side of a spade point very much decayed 8 ft North is a Witness pit - Mutilated S. and 8 ft E. appearance of a pit - but badly mutilated
	N. 89° 38' W	"	8	97			Ravine course N.W.
			10	40			Ridge bears N.E. and W.
			11	38			Ravine course N.E.
			19	10			Drain course N.
			20	47	M	¼ Sec. Cor.	Dig hole 10"x10"x18" deep drive iron bar 1" diam x 18" long - deposit 4 pieces of brick piece on N. side marked ¼ - Stone on top.

LATITUDES, DEPARTURES, AND CLOSING ERRORS

Continued on page 11

Lines Designated	Course	Distance Chs.	Distance Lks.	Latitudes N.	Latitudes S.	Departures E.	Departures W.

Record of Angles	Deg.	Min.	Secs.	Description of Tract	Acres

SURVEYOR'S RECORD.

Section 7 Town No. 15 N., Range No. 11 W.

PLAT OF SURVEY

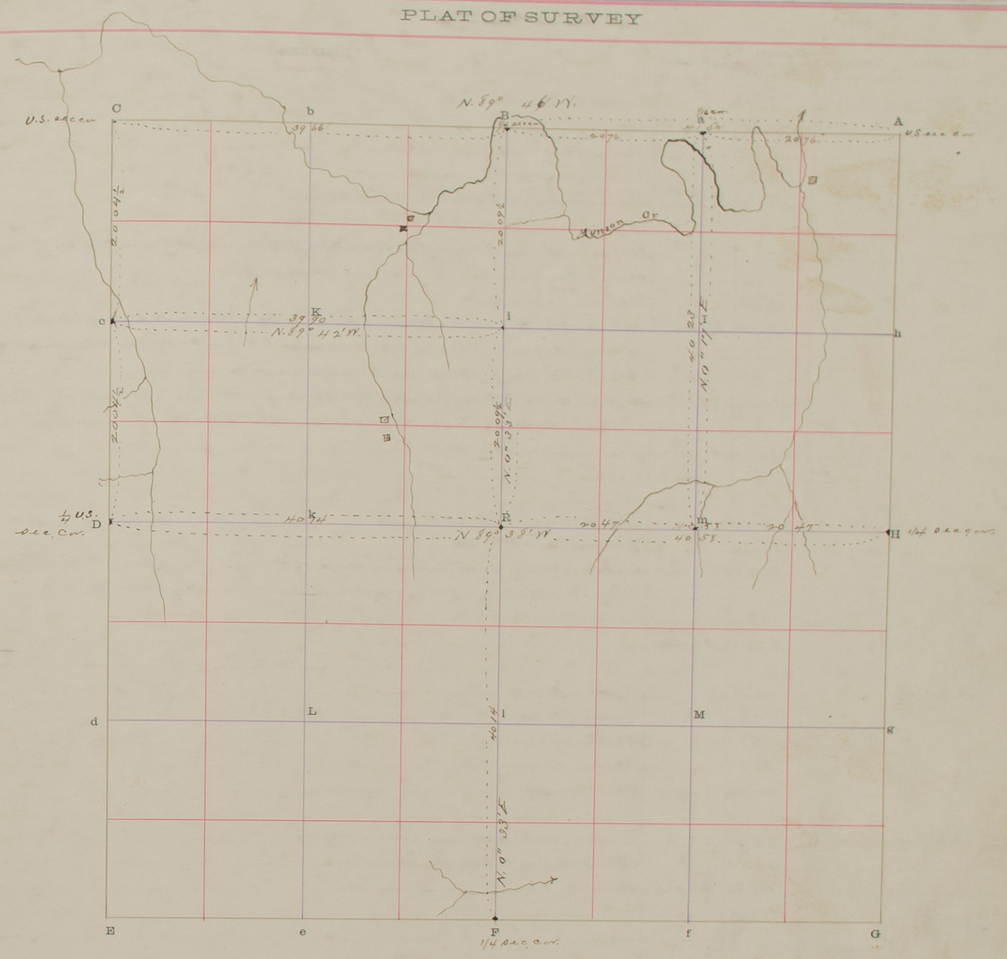

The foregoing are the correct Plat and Field Notes of a Survey made October 29-30-31 and Nov 1 1901

in Section 7 Township 15 North, of Range 11 West,

for John Zywanek Frank Kotrich -

at the request of Same

by Robert Harry County Surveyor, and C. P. Christensen 2nd & E. F. Keating

Chainmen

Interested parties present Frank Kotrich John Zywanek Sy Tesk

Robert Harry County Surveyor.

We do solemnly swear that the foregoing Plat and Field Notes are correct, and the lines designated were measured by us to the best of our knowledge and ability.

Subscribed and sworn to before me 1901 Chainman.

County Surveyor. Chainman.

Chainman.

Chainman.

We do solemnly swear that the forgoing plat and fields of a survey made by Robert Harry County Surveyor, and recorded in Surveyor's Record No. 4, page 10 are correct and the lines designated were measured by us to the best of our skill and ability.

Subscribed and sworn to before me this 1st day of November 1901.

Robert Harry County Surveyor.

E. F. Keating CHAINMAN.

Chainmen's mark CHAINMAN.

CHAINMAN.

SURVEYOR'S RECORD.

Continued from page 10 — Section 7 — Town No. 15 N., Range No. 11 W.

42355—STATE JOURNAL CO., Blank Book Makers, Stationers and Printers, Lincoln, Neb.

FIELD NOTES

From Station	Direction	Variation	Distance Chs.	Distance Lks.	To Station	Corners	Remarks
m	N. 89° 38' W	11° 45' E	8	13			Ravine course NE.
			20	47	R	Center of sec 7	Rig
R	" "	"	8	70			Ravine course N
			35	40			Ravine course N
			40	1+	II	1/4 U.S. sec. cor.	Stone - Fine in mines pits 6½ N. and 6½ E.
F							Finds indications of original pits E and W. of decayed stake - Reference ditch running
							drive a bar of iron 30" long, with a flange on side
	N. 0° 33' E	"	2	85			Ravine course E
			40	1+	R	Center of sec 7	Intersect E & W. quarter line - Dig hole 10"x10"x2ft - drive a hollow shaft 1" diam x
							36" long - deposit a brick on N. side marked C. S. 7 - 10-31-1901. R.H. Small stone on
							S. side - a large stone on E. side - Stone on top.
R	" "	"	20	09½	i	¼ cor	Dig hole 12"x12"x2ft. deep - drive a steel shaft ⅞" diam x 18" long - deposit a brick on
							N. side marked ¼ R.H. 2 small stones on E & S. sides - Stone on top
i	" "	"	20	09½	F	¼ sec cor.	
D	N. 0° 5' E	"	4	20			Gulch course NE.
			11	30			Ravine course NE.
			20	04½	O	¼ cor.	Dig hole 12"x12"x2½ ft deep - drive bottom from shaft 1½" diam x 38" long - (Bored 8 round holes)
							deposit on N. side a brick, on end marked ¼ 10-31-1901-R.H. - Stone On E. side
c	" "	"	3	00			Ravine course NW.
			20	04½	A	Sec. Cor Stone	
i	N. 89° 42' W	"	6	00			Ravine course N.
			14	20			Ravine course N.
			26	00			Ravine course NE.
			38	50			Ravine course NW.
			39	90	C	¼ cor	Stone cross pipe
m	N. 0° 17' E	"	4	70			Ravine - and County Road course NE.
			38	13		¼	Johnson Creek - 5 links wide - runs S.E.
			40	23	a	¼ cor.	Stone

LATITUDES, DEPARTURES, AND CLOSING ERRORS

Lines Designated	Course	Distance Chs.	Distance Lks.	Latitudes N.	Latitudes S.	Departures E.	Departures W.

Record of Angles	Deg.	Min.	Secs.	Description of Tract	Acres

SURVEYOR'S RECORD.

Continued from page 10 — Section 7 — Town No. 15 N., Range No. 11 W.

PLAT OF SURVEY

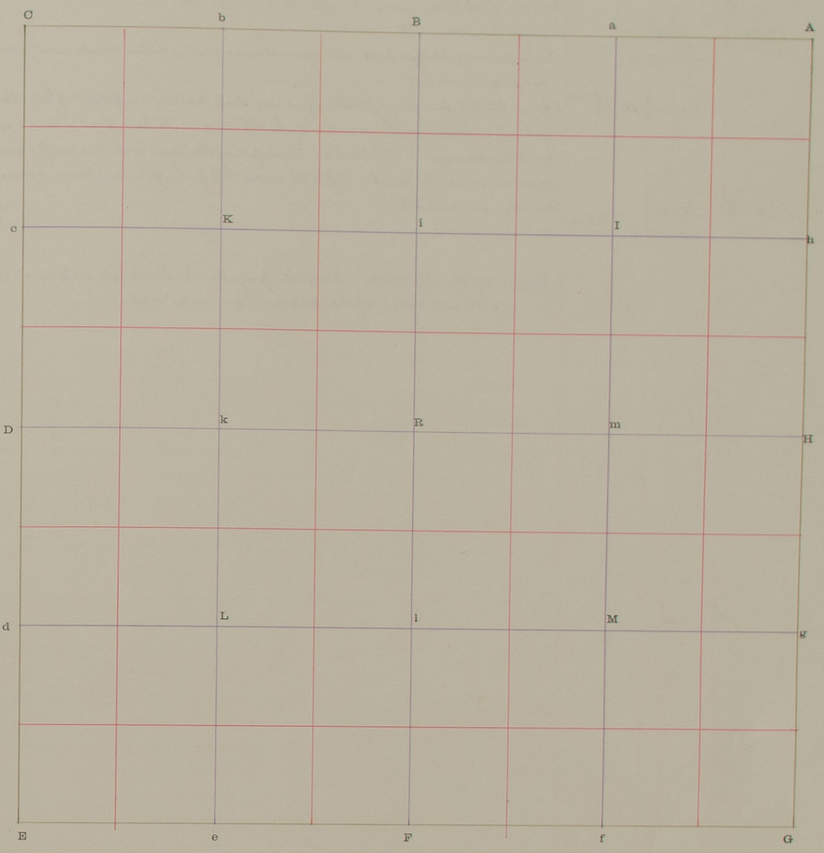

The foregoing are the correct Plat and Field Notes of a Survey made October 29, 30, 31 and Nov 1 1901

in Section 7 Township 15 North, of Range 11 West,

for John Szwanek from Frank Kotrich

at the request of Same

by Robert Harvey County Surveyor, and L. P. Christensen and E. S. Keating Chainmen

Interested parties present Frank Kotrich John Szwanek and Syrett

For Certificate see page 10

Robert Harvey County Surveyor.

We do solemnly swear that the foregoing Plat and Field Notes are correct, and the lines designated were measured by us to the best of our knowledge and ability.

Subscribed and sworn to before me 190

County Surveyor. Chainman.

Chainman.

Chainman.

Chainman.

SURVEYOR'S RECORD.

Line between Sections 27 & 28 Town No. 15 N., Range No. 12 W.

41925—STATE JOURNAL CO., Blank Book Makers, Stationers and Printers, Lincoln, Neb.

FIELD NOTES

From Station	Direction	Variation	Distance Chs.	Distance Lks.	To Station	Corners	REMARKS
U.S. sec cor E							For description see Record No 3. page 35
	North	12° 52' E	9	65			Raine course W.
			10	05	d	1/16 cor	Find point of decayed post- over same drive a bottom hollow cruciter cast tube- set a rock on end on East side mark 1/16
d	"	"	10	00½	D	1/4 sec cor.	1 foot East of fen fence post. Ipid in a deep Mud hole - fou'd a flat steel file - claimed by Custer Lamproch owner of the SE¼ sec. 28 to have been driven as original ¼ U.S. sec cor by Co. Surveyor T. McNabb - the depth of the Mud and water prevents any search or examination. I therefore set a stone on top of the file and Mark same ¼ on edge
D	North	11° 42' E	27	90			Raine course SE
			40	14	C	U.S. sec cor	Acline - for description of Cor. see page 98

Note. If the ½ Mile should be projected N. it would intersect the sec. line 63 links West of the sec cor. 21 22 27 & 28

LATITUDES, DEPARTURES, AND CLOSING ERRORS

Lines Designated	Course	Distance Chs.	Distance Lks.	Latitudes N.	Latitudes S.	Departures E.	Departures W.

Record of Angles	Deg.	Min.	Secs.	Description of Tract	Acres

SURVEYOR'S RECORD. 12

Line between Sections 27 & 28 Town No. 15 N., Range No. 12 W.

PLAT OF SURVEY

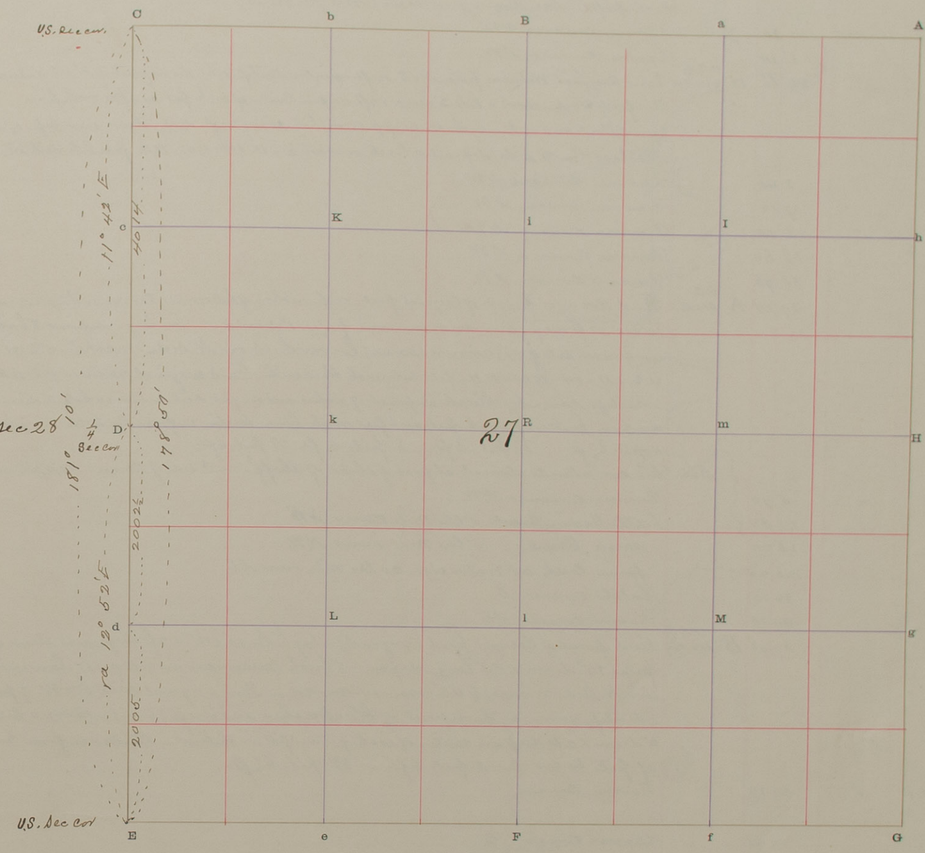

The foregoing are the correct Plat and Field Notes of a Survey made November 8 1901 ~~in~~ between Sections 27 & 28 Township 15 North, of Range 12 West, for County Road at the request of County Commissioners and petitioners by Robert Harvey County Surveyor, and Robert Harvey and Joseph Novak Chainmen

Interested parties present Joseph Novak. N. Jancu. Anton Lamproch

Robert Harvey County Surveyor.

We do solemnly swear that the foregoing Plat and Field Notes are correct, and the lines designated were measured by us to the best of our knowledge and ability.

Subscribed and sworn to before me Nov 8 1901

Robert Harvey County Surveyor.

Robert Harvey Chainman.

Chainman.

Chainman.

Chainman.

SURVEYOR'S RECORD.

Section 6 Town No. 15 N., Range No. 10 W.

4925 STATE JOURNAL CO., Blank Book Makers, Stationers and Printers, Lincoln, Neb.

FIELD NOTES

From Station	Direction	Variation	Distance Chs.	Distance Lks.	To Station	Corners	REMARKS
6							Iron pipe See Surveyors Record No 3 page 85
	N 0° 13' E	11° 42' E	1	30			Ravine course N.W.
			13	30			Ravine course S.W.
			39	88	H	U.S. ¼ sec. Cor.	Find Original Witness pits N & S. 14 ft apart identified by the deposit of black ashes and drifted soil - Bore a hole 2" diam x 2 ft deep in Center of each pit and fill with lime equidistant and on line with center of pits dig hole 20"x10"x2 ft deep - drive iron pipe 1½" diam x 33" long - on W. side deposit a brick marked ¼ - 11-14-1901 - R.H. fill hole with stones
H	"	"	3	40			Ravine course N.W.
			7	10			Ravine course S.W.
			12	10			Ravine course N.W.
			18	60			Ravine course S.W.
			38	70			Ravine course S.W.
			39	14	A	U.S. sec. Cor.	Find decayed point of Original post - With outline of hole made to receive the post - dig hole 10"x10"x2 ft deep - and drive an iron pipe 1" diam x ins long - deposit 3 bricks (end on end in sets of 4's) around same; cover brick on N. side marked S-6. 31.32 U.S. - 11-14-1901. R.H. - fill hole with black earth - Find Original Witness pits N.E. & W. identify same by black deposit of ashes and drifted soil - Bore a hole 2" diam x 2 ft deep in center of each pit and fill with lime Distances from Cor to Center of pits N. pit 6½ ft - E. pit - 6 ft - S. pit - 6. ft. W. pit - 6 ft
						Note	This cor. stands almost at foot of slope of bluff - on N. side of Ravine - No W pits on dp
A		"	5	70			Ravine course N.W.
			11	50			Little Beaver Creek 5 lks Wide runs S.E.
			15	27			Same Creek 5 lks Wide runs N.W.
			20	20			Same Creek at water edge 30 lks wide runs S.E.
			36	15			Gulch course S.
			39	15			Ravine course S.E.
			39	98	B	U.S. ¼ sec. Cor.	Find point of decayed post (original) - dig hole 10"x10" x 2 ft deep - and drive iron pipe 1½" diam x 33" long - deposit 3 brick (end on end in sets of 4's) lower brick on N. Side marked ¼ U.S. - 1901 - 14 - 1901 - R.H. - Find original pits E & W. of post identify same by the deposit of black ashes and drifted soil - Bore a hole 2" diam x 2 ft deep in center of each pit and fill with lime - Distances from center of pits to cor. - - - E pit 6 ft - W pit 6½ ft
From post	N	15' E	"	30	87		Ravine Course
			40	75			Ravine Course E
			45	50			Ravine Course S.E.
			50	00			Ravine Course S.E.
			65	55			Ravine Course N.E.
			74	00			Ravine Course E
			79	54	B	U.S. ¼ sec. Cor.	
							Begin at ¼ Sec cor between Secs 6 and 31 - Station "B"
B		E	"	13	75	1	On sec line - dig hole 18" deep drive iron bar 1"x1"x45" long (dias) brick arrows same deposit piece of
1	S 0°	13' W	"	11	80		Ravine Course E.
				24	55		Cedar Creek runs S.W.
				28	75	2	One N.W. slope of bank 5 ft below top of same dig hole 18" deep - drive iron pipe 1" diam x 32½" long - piece of stone arrows same
2	N	W	"		90		Cedar Creek runs S.W.
3	N 0°	13' E	"	28	75	(3)	Intersect No 3 quarter line - dig hole 18" deep - drive iron pipe 1" diam x 32½" long - deposit pieces of brick arrows same as and place of beginning - Contains

LATITUDES, DEPARTURES AND CLOSING ERRORS

Lines Designated	Course	Distance Chs.	Distance Lks.	Latitudes N.	Latitudes S.	Departures E.	Departures W.

RECORD OF ANGLES

Deg.	Min.	Secs.	Description of Tract	Acres

SURVEYOR'S RECORD. 13
Section 6 Town No. 15 N., Range No. 10 W.

PLAT OF SURVEY

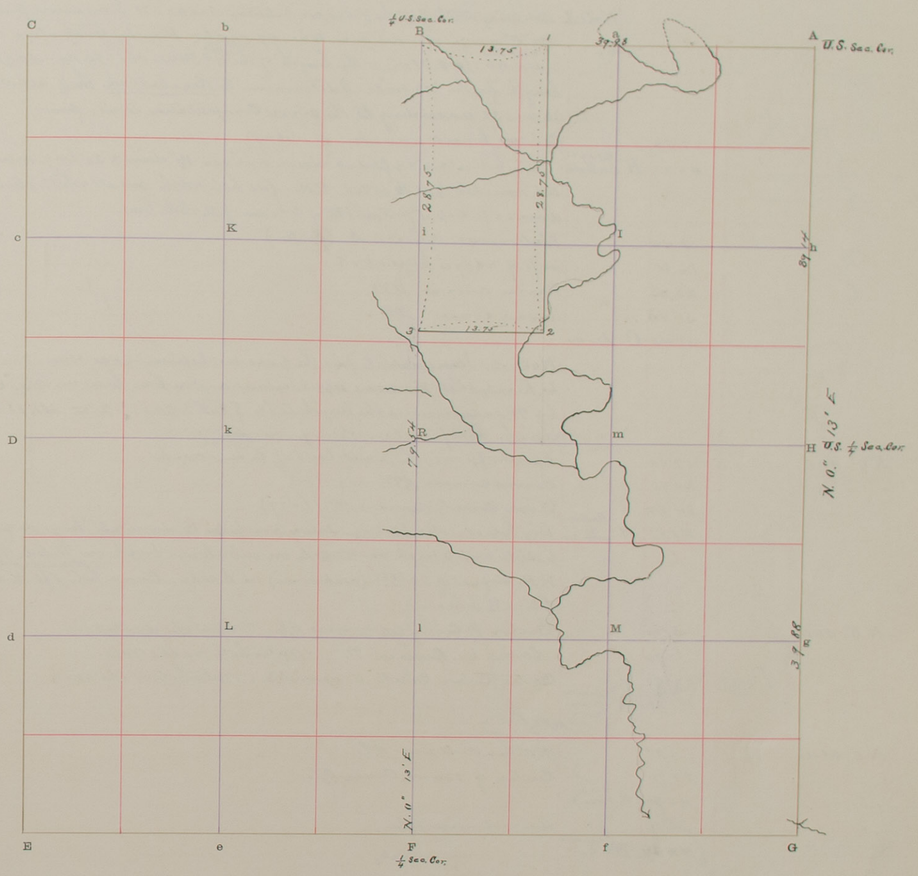

The foregoing are the correct Plat and Field Notes of a Survey made November 13th & 14th and 18th 1901

in Section 6 Township 15 North, of Range 10 West,

for Hans L. Nielsen

at the request of Same and E. D. Gould

by Robert Harvey County Surveyor, and C. C. Myers and George W. McClenghan Chainmen

Interested parties present Hans L. Nielsen

Robert Harvey County Surveyor.

We do solemnly swear that the foregoing Plat and Field Notes are correct, and the lines designated were measured by us to the best of our knowledge and ability.

Subscribed and sworn to before me. November 18 1901

Robert Harvey County Surveyor.

C. C. Myers Chainman.

George W. McClenghan Chainman.

Chainman.

Chainman.

SURVEYOR'S RECORD.

Section 31 Town No. 16 N., Range No. 10 W.

4284 STATE JOURNAL CO., Blank Book Makers, Stationers and Printers, Lincoln, Neb.

FIELD NOTES

From Station	Direction	Variation	Distance Chs.	Distance Lks.	To Station	Corners	REMARKS
							Note 1 Not being able to find the ¼ Sec. cor. between Secs. 30 & 31 I measure from Sta "A" West to Sta "C" and find the distance to be 79.14 chs. Then by proportion 7.7 : 76 :: 79.14 : X (Govt dist. / My dist.) X = 40.00 + (40.71 −) = the length of the E½ Mile and 79.14 − 40.71 = 38.43 chs the length for the W½ Mile. I determine to Reestablish the ½ Sec. Cor. between Secs 30 and 31 according to the above Computation to wit: from
A			1	50			Cedar Creek course S. (dry)
			40	71	B	¼ Sec. Cor.	Dig hole 10" x 10" x 2 ft deep & drive iron rod 1⅛" diam x 30" long deposit a Mc Cov N. side marked ¼ 11 16 1901 R.H. fill hole with small white stones - bore a hole 2" diam x 2 ft. deep 5 ft E. and W. of Cor. and fill with lime
B			8	00			Flat ravine course S. (Center)
			16	35			Top of rd dyke bears N & S
			23	25			Ravine course N.W.
			31	43			Ravine course N.W.
			38	43	C	Sec. Cor.	
							Note 2. I am unable to find the ¼ Sec Cor. between Secs 31 and 32 - I therefore determine to Reestablish the same agreeably to instructions and on line between Sta "C" and "A". I find by Measurement the length to be 82.22 chs ÷ 2 = 41.11 chs - length of each half Mile. Thence from Sta
G	N 0° 50' E		19	00			A point opposite the East bank of Cedar creek
			24	90			Ravine course N.W.
			34	20			Cedar Creek Course W. (Dry)
			41	11	H	Point on bank Cedar Creek	Dig hole 10" x 10" x 2 ft deep - drive iron pipe 1¼" diam x 31" long - deposit 2 brick on E. side and 2 brick on W. side on end - lower brick on W. side marked ¼ 11 16 1901 R.H. deposit a bottle (neck down) on S. side - Bore a hole 2" diam x 2 ft deep 5 ft N. and 5 S. of Cor. and fill with lime
H	N 0° 50' E		3	70			Center of Cedar Cr. course N.E. Water hole 40 lks wide
			6	70			Same Cr. Course W. Water hole 20 lks wide
			30	90			Center Cedar Creek course N.E. - Water hole 15 lks wide
			41	11	A	Sec. Cor.	
F	N. 0 21' E		0	25			Ravine course N.E.
			28	10			Center of ravine course N.E.
			40	86	R	Center Sec 31	
R	" "		13	10			Ravine Course N.E.
			40	29	B	¼ Sec Cor.	
From pipe D	N. 89° 41' E		0	85			Ravine course N.
			13	30			Ravine course N.
			22	45			Ravine (W. Br Cedar creek) course S.E.
			29	70			Head of Gulch course S.W.
			33	95			Ravine course N.W.
			38	19½	R	Center Sec 31	Intersect N. and S. quarter line - dig hole 12" x 12" x 2" ft deep - Set an iron Mill point 14" diam x 28" long - set an iron shaft 1" diam x 28" long - inside of same - deposit 2 brick on N. and 2 brick on S. side of pipe - lower brick on N. side marked C. S. 31 - 11 - 16 - 1901 - R.H. Bore a hole 2" diam x 2 ft deep - 5 ft E. and W. of Cor. and fill with lime
R	" "		11	30			Ravine course N.E.
			21	30			Ravine course N.W. (at head)
			32	33			Ravine course S.E.
			40	33	(H)	¼ Sec. cor.	

LATITUDES, DEPARTURES, AND CLOSING ERRORS

Lines Designated	Course	Distance Chs.	Distance Lks.	Latitudes N.	Latitudes S.	Departures E.	Departures W.

Record of Angles	Deg.	Min.	Secs.	Description of Tract	Acres

PLAT OF SURVEY

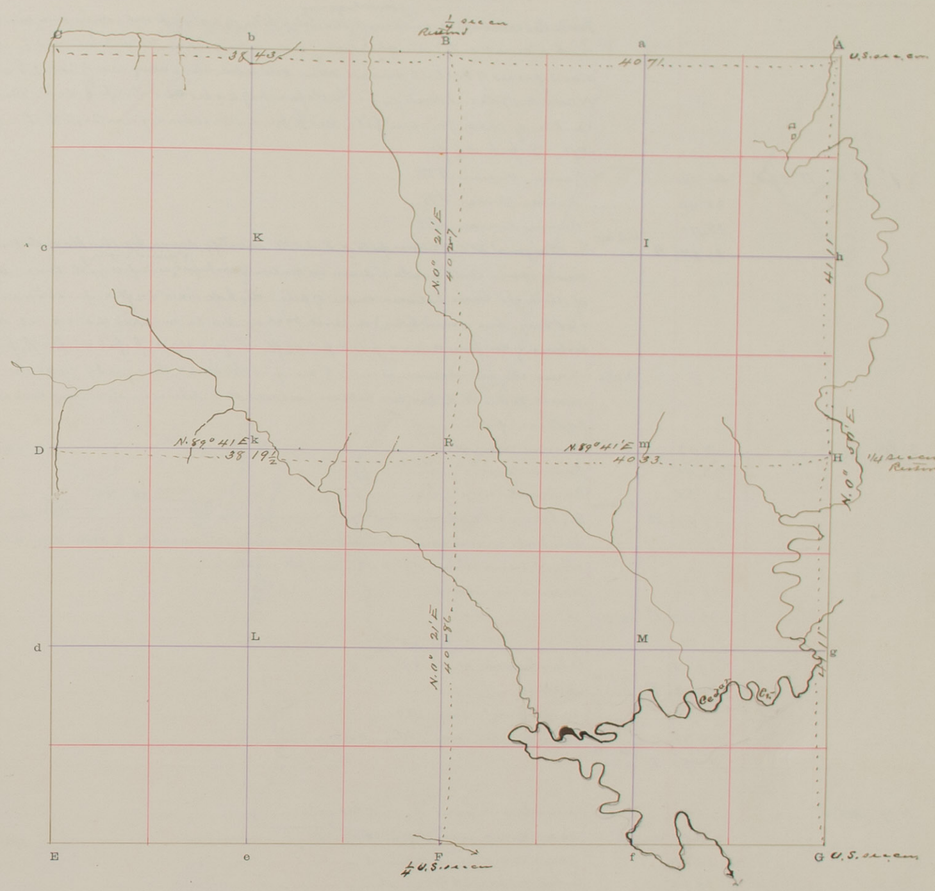

The foregoing are the correct Plat and Field Notes of a Survey made Nov 15 and 16 1901

in Section 31 Township 16 North, of Range 10 West,

for E. D. Gould

at the request of Same

by Robert Harvy County Surveyor, and C. C. Myers and George W. McCloughan Chainmen

Interested parties present J. J. Smith

Robert Harvy County Surveyor.

We do solemnly swear that the foregoing Plat and Field Notes are correct, and the lines designated were measured by us to the best of our knowledge and ability.

Subscribed and sworn to before me. November 15 1901

Robert Harvy County Surveyor.

C. C. Myers Chainman.

George W. McCloughan Chainman.

Chainman.

Chainman.

SURVEYOR'S RECORD.

Section 8 Town No. 15 N., Range No. 10 W.

STATE JOURNAL CO., Blank Book Makers, Stationers and Printers, Lincoln, Neb.

FIELD NOTES

From Station	Direction	Variation	Distance Chs.	Distance Lks.	To Station	Corners	REMARKS
H							Find Red cedar stake and small stone, dig hole 12"x12"x2 ft deep - drive iron bar ⅞"x1½"x34" long with a small cut notch on N. side, mark S ⅛ - 11.19.1901 - R.H. also 3 pieces of brick - 3 small stone and set a stone along side of bar. Find Witness pits N. and S. of Cor. identify by the deposit of ashes and charcoal and fill with lime - Bore hole in center of each pit and fill with lime - Distance from Cor. to Center of pits N. pit 5 ft. S. pit 5½ ft.
	N 1° 08' E	11° 42' E	21	55			Ravine course N.W.
			28	40			Ravine course N.W.
			38	70			Ravine course N.W.
			39	97½	A	U.S. 1/4 Cor.	Find Original U.S. Witness pits N. E. S. & W. identify same by the black deposit of ashes and charcoal - Bore a hole 2" diam in center of each pit and fill with lime - At intersection of straight lines between centers of pits - dig hole 10"x10"x2 ft deep - drive iron pipe 1" diam x 4 ft 5" long (bar round hole) deposit brick on N. side marked H.S. 8.9 - U.S. 11.19.1901. R.H. Distance & Cor. from Center of pits N. pit 4½ ft. E. pit 4½ ft. S. pit 4½ ft. W. pit 4½ ft.
						Note	I run the line between Secs. 5 & 8 and find the length thereof to be 79.95 chs. but I am unable to find the ¼ Sec. Cor. between said Secs 5 & 8. I therefore determine to Restore said Cor. as follows. from
A	S. 89° 34' W	"		7.50			Ravine course S.
			23	40			Ravine course S.
			31	35			Ravine course S.
			39	97½	B	¼ Section	Dig hole 10"x10"x2 ft deep - and drive an angle iron (diag 58" from B to A) deposit 7 brick and two half bricks around same - lower brick on on N. side marked ¼ R.H. Bore a hole in the yellow clay 2" diam x 18" deep 5 ft E & W. and fill with lime
B	"	"	8	40			Ravine course S.
			39	97½	C	Sec. Cor.	
G	-	12° 00' E	37	45			Cedar Creek runs S.E.
			39	78½	F	¼ Sec. Cor.	A Stone
F	"	"	1	33			Same Creek runs N.E.
			2	88			Same Creek runs S.E. - bridge
			39	73	E	Sec. Cor.	Stone
D	N 89° 40' E	"	0	50			Cedar Creek runs S. - 5 links wide
			6	90			Same Creek runs N. - 15 " "
			15	00			Same Creek runs S.E. - 5 " "
			19	95			Gulch course S.W.
			32	00			Ravine course S.W.
			39	85½	R	Center Sec. 8	
R	"	"	"	19	00		Ravine course N.W.
			39	88	H	¼ Sec. Cor.	Set a set stone 3 small stone and pieces of brick - dig a hole 12"x12"x2 ft deep - drive an iron bar ⅞"x1½"x34" long with a small cut notch on N. side, mark S ⅛ - 11.19.1901 - R.H. also 3 pieces of brick - 3 small stone and set a stone along side of bar. Find Witness pits N. and S. of Cor. identify by the deposit of ashes and charcoal and fill with lime - Bore hole in center of each pit and fill with lime - Distance from Cor. to Center of pits N. pit 5 ft. S. pit 5½ ft.
F	North	10' - 10' E			R	Center Sec. 8	Center of the North & South quarter line. Find the square hole 7"x7"x18" deep. due to section original post and coal - ashes and pieces of brick & charcoal & wood - the point of intersection falls in N.W. corner. Dig hole 12"x12"x18" deep drive a section of a threshing machine concave 5" wide x 3½" long with 29 open air holes (diagram) deposit a brick on N. side marked thus C.S. 11.27-1901 - R.H. Also 6 - half bricks around Cor. a fence post stands on West side of Cor
R	"	"	3	81			Ravine course W.
			39	81	B	¼ Sec. Cor.	

LATITUDES, DEPARTURES, AND CLOSING ERRORS

Lines Designated	Course	Distance Chs.	Distance Lks.	Latitudes N.	Latitudes S.	Departures E.	Departures W.

Record of Angles	Deg.	Min.	Secs.	Description of Tract	Acres

SURVEYOR'S RECORD.

Section 8 Town No. 15 N., Range No. 10 W.

PLAT OF SURVEY

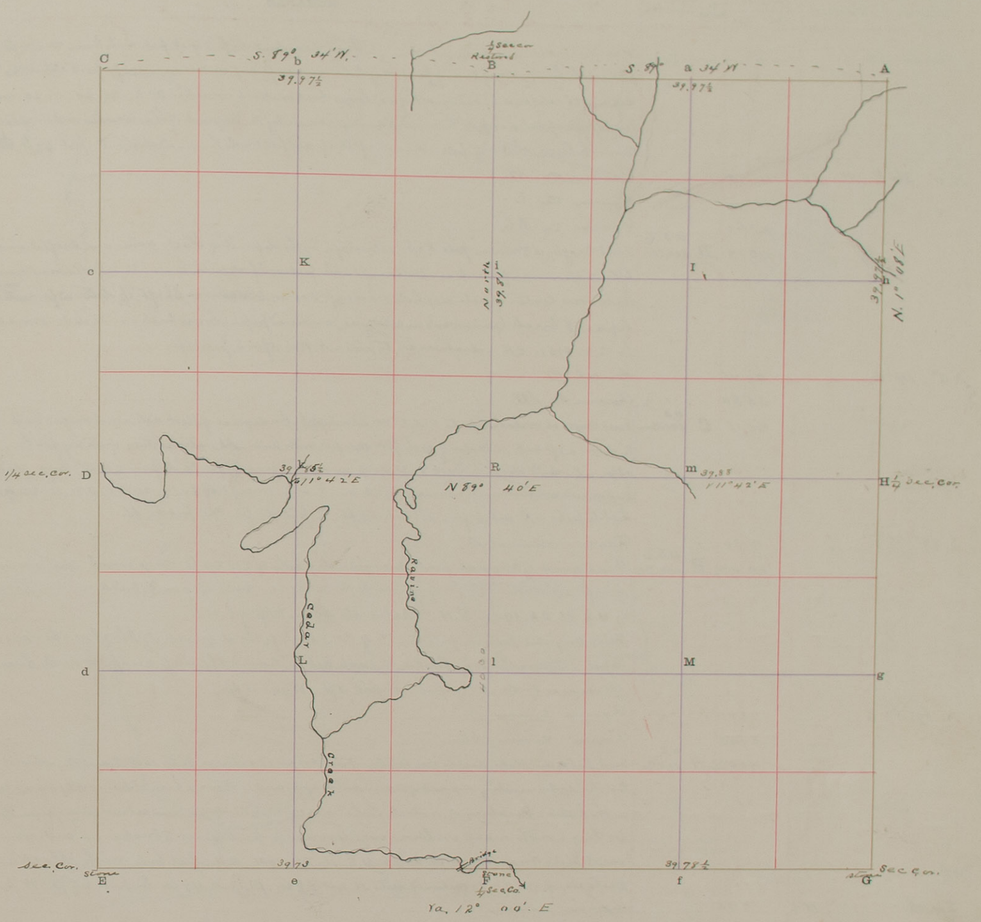

The foregoing are the correct Plat and Field Notes of a Survey made Nov 19 & 27 1901

in Section 8 Township 15 North, of Range 10 West,

for E. D. Gould

at the request of Same

by Robert Harvey County Surveyor, and C. C. Myers and Geo. W. McClaughan

Chainmen

Interested parties present

Robert Harvey County Surveyor.

We do solemnly swear that the foregoing Plat and Field Notes are correct, and the lines designated were measured by us to the best of our knowledge and ability.

Subscribed and sworn to before me. November 29 1901

Robert Harvey County Surveyor.

C. C. Myers Chainman.

Geo W McClaughan Chainman.

Chainman.

Chainman.

SURVEYOR'S RECORD.

Section 21 Town No. 16 N., Range No. 10 W.

Blank Book Makers, Stationers and Printers, Lincoln, Neb.

FIELD NOTES

From Station	Direction	Variation	Distance Chs.	Distance Lks.	To Station	Corners	REMARKS
E							See Surveyors Record No 3 Page — Find pipe post 5½ ft S of N. pit with lime and 7½ ft E. of W. pit with lime — Re place of post dig hole 12"x12"x2 ft deep and drive iron pipe 1" diam x 60" long — deposit 8 brick (end on and in sets of 4's) brown brick on N. side marked S 20. 21. 28. 29 - 11. 20-1901. R.H. Find original witness pits E and S. identify same by the deposit of black ashes and drifted soil Bore hole in center of pits 2" diam x 2 ft deep and fill with lime — distance E. pit 4½ ft. S pit 5½ ft
	N. 0° 36' E	11° 15' E	14	25			Ravine Co. NE.
			16	70			Ravine Co. E
			23	60			Ravine Co. S.E.
			40	14	D	U.S. ¼ sec. Cor.	Find Original Witness pits N & S. identify by the deposit of black ashes and drifted soil — Bore a hole 2" diam x 2 ft deep in center of each pit and fill with lime — Equidistant and on line between Center of pits dig hole 10x10x2 ft deep and set iron shaft 1½" diam x 5 ft with 2 rings on (scored) deposit 8 brick (ends on and in sets of 4's) arrowed pipe — brown brick on W. side marked S ¼ U.S. 11. 22. 1901 - R.H. — distance to pits — N. pit 5 ft - S. pit 5 ft.
D	N. 0° 14' E	"	29	75			Ravine W.
			35	80			Ravine Co. NW.
			40	11	C	U.S. sec. Cor.	Find Original Witness pits N.E. S & W. identify by the deposit of black ashes and drifted soil. Bore a hole 2" diam x 2 ft deep in Center of each pit and fill with lime — At intersection of straight lines between opposite pits dig hole 10x10x2 ft deep and drive iron pipe 1½ "diam x 44" long — deposit 8 brick (ends on end arrowise) brown brick on N. side marked S 6 1/4. 20. 21 - U.S. - 11-20-1901 - R.H. dist to pits — N. pit 5 ft - E. pit 5½ ft. S. pit 5½ ft. W. pit 5½ ft
C	S. 88° 15' E	"	7	30			Ravine cross S.
			39	00½	B	U.S. ¼ sec. Cor.	Find point of Original post decayed - dig hole 10"x10"x2 ft deep, and set an iron shaft 1½ ft diam x 5 ft long (scored at one end) deposit brick on N. side marked S ¼ U.S 11. 22. 1901. R.H. Set a Stone on top of brick
							Find original witness pits E & W. of Cor. identify by deposit of black ashes and drifted soil. Bore a hole in Center of each pit 2" diam x 2 ft deep and fill with lime
							Distance to Center of pits E. pit 5 ft W. pit 5 ft.
B	N. 89° 52' E	"	13	00			Ravine cross S.
			37	05			Ravine cross S.E.
			40	02½	A	U.S. sec. Cor.	Finds R.S.C. Iron Stake driven very lately — Find Original witness pits N.E. S and W. identify same by the sedimentary deposit of ashes and drifted soil — Bore a hole 2" diam x 2 ft deep and fill with lime — Re place of post dig hole 10" x 10" x 2½ ft deep and set an iron pipe 1½" diam x 41" long — with a cap on lower end — Around pipe deposit 8 bricks on end: — lower brick on N. side marked 15. 16. 21. 22. U.S. 11-21-1901 R.H. fill hole with black soil
							Distance from Cor. to Center of pits N. pit 6½ ft. E. pit 4½ ft. S. pit 6½ ft. W. pit 7⅞ ft
A	South	11° 15' E	1	85			Ravine cross E.
			17	90			Ravine cross E
			34	30			Ravine cross E.
			39	85	H	U.S. ¼ sec. Cor.	Find Original Witness pits N & S. identify same by deposit of black ashes and soil Bore a hole in Center of each pit 2" diam x 2 ft deep and fill with lime — Equidistant and on line between Center of pits dig hole 10x10x2 ft deep and drive iron pipe ⅞" diam x 66" long — deposit 6 brick around same and 2 pieces — lower brick marked ¼ U.S. 11-21-1901 - R.H. Distance from Cor. to Center of pits N. pit 5⅞ ft S. pit 5⅞ ft
H	S. 0° 2' E	"	7	15			Ravine cross E
			19	98½	g	¼ Cor.	Drive iron spike ⅞" diam x 29" long — deposit 2 brick on end on W. side — lower brick marked ¼ R.H.
g	"		1	15			Ravine cross E
			6	15			Ravine cross E
			19	85½	G	—	Find original witness pits N.E & W. South pit destroyed by wagon road Set a hub in Center of each pit 2" diam x 2 ft deep and fill with lime — At intersection of straight lines between the Center of pits dig hole 10"x10"x3 ft deep drive a gun barrell in bottom of hole on top set a piece Railroad Iron, I, 27½" long — Set 8 bricks around same on end, lower brick on N. side marked S 21. 22. 2728 U.S. R.H. Distance from Cor. to Center of pits — N. pit E pit W. pit ft

LATITUDES, DEPARTURES, AND CLOSING ERRORS.

Lines Designated	Course	Distance Chs.	Distance Lks.	Latitudes N.	Latitudes S.	Departures E.	Departures W.	Record of Angles	Deg.	Min.	Secs.	Description of Tract	Acres
G	West	11° 15' E	14	85				Ravine cross S.W.					
			17	30				Ravine cross S.W.					
			19	93				(f) (¼ cor.) — drive iron pipe 1" diam x 4 ft long — on N. side deposit brick marked ½ R.H.					
f	"	"	0	50				Ravine Co. South — Center of Stream					
			17	93				(F) U.S. ¼ sec. Cor. find point of decayed post — dig hole 20x10x2 ft deep and drive iron shaft 1½ diam x 5 ft long — with crank on lower end — Set 2 brick on end on N. side — lower brick marked ¼ U.S. 11-22-1901 R.H. fill hole with black soil and find original witness pits E. and W. of cor. identify by the deposit of black ashes and soil					

PLAT OF SURVEY

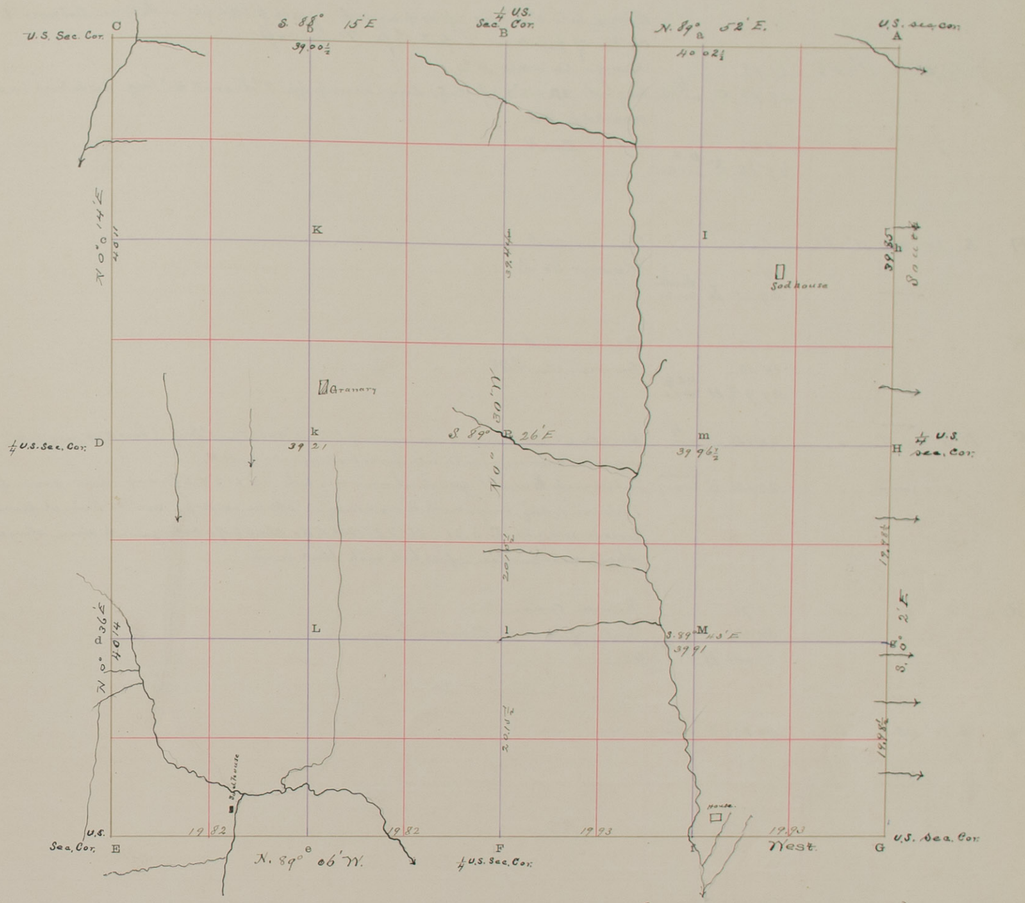

The foregoing are the correct Plat and Field Notes of a Survey made November 20. 21 & 22 1901

in Section 21 Township 16 North, of Range 10 West,

for Frank Spink Heath Petersen

at the request of Same

by Robert Harvey County Surveyor, and Edward A. Correll and

Iver Rasmussen Chainmen

Interested parties present Frank Spink by C. M. Hunter agent Heath

Petersen and

Robert Harvey County Surveyor.

We do solemnly swear that the foregoing Plat and Field Notes are correct, and the lines designated were measured by us to the best of our knowledge and ability.

Subscribed and sworn to before me. Nov. 22 1901

Robert Harvey County Surveyor.

Edward A Correll Chainman.

Iver Rasmussen Chainman.

Chainman.

Chainman.

SURVEYOR'S RECORD.

Section 21 Town No. 16 N., Range No. 10 W.

Continued from page 16

GIBBS STATE JOURNAL CO., Blank Book Makers, Stationers and Printers, Lincoln, Neb.

FIELD NOTES

From Station	Direction	Variation	Distance Chs.	Distance Lks.	To Station	Corners	REMARKS
							Bore a hole 2" diam x 2 ft deep in center of each foot and fill with lime – distances from center of pits to Cor. E. pit 5½ ft. W. pit 5½ ft.
F	N. 89° 26' W	11° 15' E	11	65			Ravine Course S E
			19	82	e	Sec. Cor.	Dig hole 12"x12"x2 ft deep – drive iron pipe 1" diam x 41" long – set a brick on N. side marked ¼ R.H.
e	"	"	7	42			Ravine Co. N.
			19	82	E	U.S. Sec. Cor.	
D	S. 89° 26' E	11° 15' E	6	00			Ravine Co S
			14	00			Ravine Co S
			39	21	K	Center Sec 21	
R	" "	"	1	12			Ravine Co S E
			14	50			Ravine Co. S.W.
			39	91½	H	U.S. ¼ Sec. Cor.	
F	N 0° 30' W	"	20	15½	l	¼ Cor.	Dig hole 12"x12"x18" deep – drive iron plate 3" wide x 21" long (has 3 square holes) deposit 2 brick on end on W. side – lower brick marked ¼ R.H.
l	" "	"	20	15½	R	Center Sec. 7	Intersect S and W. quarter line – dig hole 12"x12"x2 ft deep – drive iron shaft 1" diam x 32½ long – with a iron wagon skein on top – on N. side deposit – a brick marked C.S. 21. 11-22-1901. R.H. also ½ of a broken jar – a stone alongside. Shaft near surface – fill hole with black earth
R	" "	"	0	73			Ravine Course E.
			34	40			Center of ravine Course E
			39	44	B	¼ Sec Cor	U.S.
g	S. 89° 43' E	"	39	88½	l	¼ Cor.	

LATITUDES, DEPARTURES, AND CLOSING ERRORS

Lines Designated	Course	Distance Chs.	Distance Lks.	Latitudes N.	Latitudes S.	Departures E.	Departures W.

Record of Angles	Deg.	Min.	Secs.	Description of Tract	Acres

SURVEYOR'S RECORD.

Section 21 Town No. 16 N., Range No. 10 W.

Continued from page 16

PLAT OF SURVEY

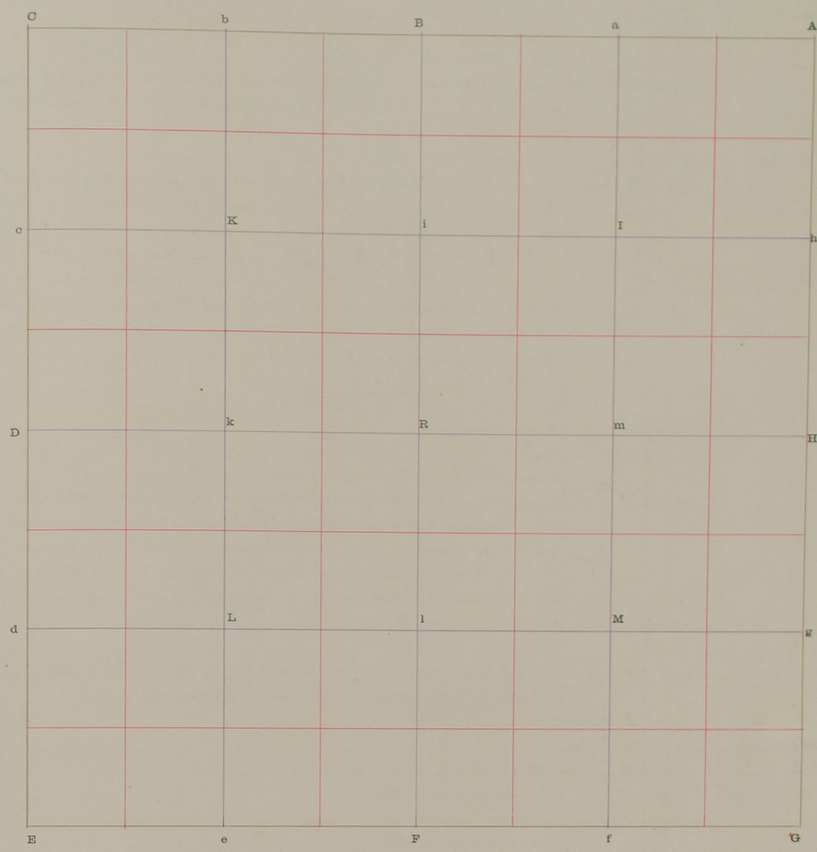

The foregoing are the correct Plat and Field Notes of a Survey made ..... *190*....

in ..... *Section* ..... *Township* ..... *North, of Range* ..... *West,*

for .....

at the request of .....

by ..... *County Surveyor, and*

..... *Chainmen*

Interested parties present .....

..... *County Surveyor.*

We do solemnly swear that the foregoing Plat and Field Notes are correct, and the lines designated were measured by us to the best of our knowledge and ability.

Subscribed and sworn to before me ..... *190*....

..... *County Surveyor.*

..... *Chainman.*

Iver Rasmussen *Chainman.*

..... *Chainman.*

..... *Chainman.*

SURVEYOR'S RECORD.

Section 28 Town No. 16 N., Range No. 10 W.

41925 STATE JOURNAL CO. Blank Book Makers, Stationers and Printers, Lincoln, Neb.

FIELD NOTES

From Station	Direction	Variation	Distance Chs.	Distance Lks.	To Station	Corners	REMARKS
U.S. Sec. Cor.							
A	S. 0° 8' E.	11° 0' E.	5	10			Ravine Course E.
			19	15			Ravine Course S.E.
			21	00			Ravine Course E.
			39	99½	H	U.S. ¼ Sec. Cor.	Find iron pipe — Found original meanders pits N & S. identify by the deposit of black ashes and washed soil — Bore a hole 2" diam x 2 ft. deep and fill with lime. Distance from Center of pits to Iron pipe — N. pit 5½ ft. S. pit 5½ ft.
H	S. 0° 10' E.	"	11	20			Ravine Course S.E.
			39	97	G	U.S. Sec. Cor.	At foot of South side of bluff — Found decayed point of Original post — dig hole 10"x10"x2 ft. deep, drive iron bar ⅞" thick x 2½" long — hole in each end and near Center, deposit black earth in bottom — then 8 brick on end around shaft — lower brick on N. side crosses meanders
							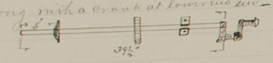
							21. 22. 27. 28. U.S. 11. 23-1901 R.H. fill hole with black soil — Found original meanders pits N.E. S.E. & W. identify same by the deposit of black ashes and yellow washed clay. Bore a hole in Center of each pit 2" diam x 2 ft. deep and fill with lime. Distance of Center of pits to Cor. — N. pit 5 ft. E. 5½ ft. S. pit 5 ft. E. pit 5½ ft.
G	N. 89° 37' W.	"	3	60			Ravine Course S.E. (Gully Cr. dry)
			18	00			Ravine Course N.
			19	94	f	¼ Sec. Cor.	Dig hole 10"x10" x 18" deep; drive iron bar ⅞" thick x 2½" long — hole in each end near Center, deposit 2 brick on N. side N. brick marked ¼ R.H.
			19	94¾	F	U.S. ¼ Sec. Cor.	Find decayed point of original post — dig hole 10"x10"x2 ft. deep drive iron bar ⅞" x 1" x 20" long — deposit 8 brick around bar (marks gone) and set lower brick on N. side marked ¼ U.S. 11. 23. 1901 - R.H. — Fill hole with black soil — Found Original meanders pits E. & W. identify same by the deposit of black ashes and washed soil — bore a hole 2" diam x 2 ft. deep in Center of each pit and fill with lime — Dist. of Center of pits from Cor. — E. pit 4½ ft. — W. pit 4½ ft.
F	" "	"	0	85			Ravine Course N.
			13	50			Ravine Course N.
			19	97½	e	¼ Sec. Cor.	Dig hole 10"x10"x18" deep and drive iron bar ⅜" thick x 25" long — hole in each end and mound deposit 2 brick on Each end N. side — Lower brick marked ¼ R.H.
e	" "		19	97½	E	U.S. Sec. Cor.	
E	N. 0° 06' 30" E.	"	40	10½	D	U.S. ¼ Sec. Cor.	
D	N. 0° 01' E.	"	40	05¾	C	U.S. Sec. Cor.	32.85 links of ravine course E.
R	N. 0° 11' W.	"	0	94			Ravine Course N.E.
			12	05			Ravine Course E.
			27	70			Ravine Course N.E.
			36	30			Ravine Course N.E.
			40	03	R	Center Sec. 28	
R	" "		4	05			Ravine Course E.
			8	90			Broad flat ravine Course S.E.
			15	80			Ravine Course S.W.
			39	68	B	U.S. ¼ Sec. Cor.	
H	N. 89° 42' W.	"	6	80			Ravine Course N.W.
			18	15			Broad ravine — Channel shallow Course N.W.
			19	97	m	¼ Sec. Cor.	Dig hole 10"x10"x2 ft. deep drive iron post of Station plate 5/8" thick x long dia.
							 deposit 8 brick on N. Side marked ¼
m	" " "		15	43			Channel of broad ravine Course S.E.
			19	97	R	Center Sec. 28	Intersect Nav. D. quarter line — dig hole 10"x10"x2 ft. deep — drive iron pipe 3" diam x 60" long — deposit 8 brick (cut on end and mound pipe in as found) Lower brick on N. side marked C.S. 28. 11. 25. 1901 - R.H.

LATITUDES, DEPARTURES, AND CLOSING ERRORS

Lines Designated	Course	Distance Chs.	Distance Lks.	Latitudes N.	Latitudes S.	Departures E.	Departures W.
R " " "		4	90			Ravine Course NE.	
		19	86½ (R)			Dig hole 10"x10"x2 ft. deep — drive broken piece of shovel 30" long — 2 brick on N. side on end Lower brick marked ¼ R.H. on east slope of hill —	
K " " "		30	87			Ravine Course N.	
		19	86½ D			¼ U.S. Sec. Cor.	

Continued on page 19

SURVEYOR'S RECORD.

Section 28 Town No. 16 N., Range No. 10 W.

PLAT OF SURVEY

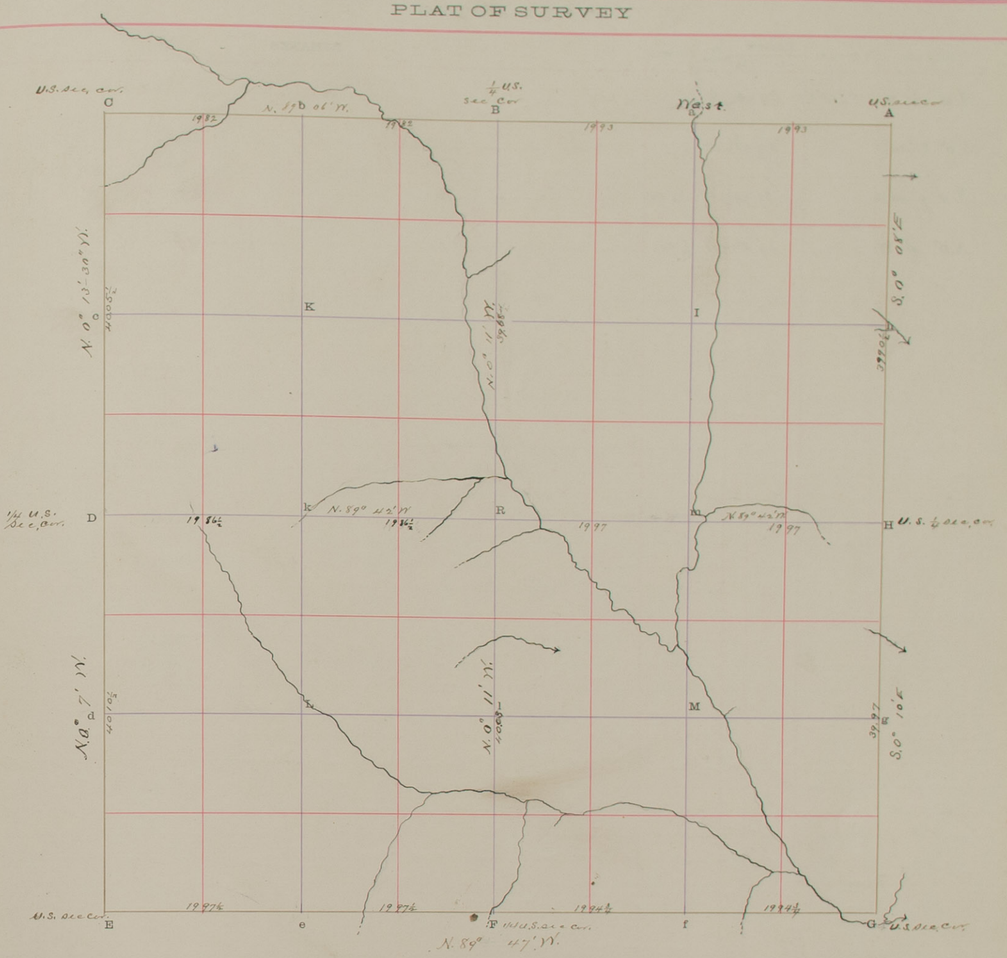

The foregoing are the correct Plat and Field Notes of a Survey made ..... 190__

in ..... Section ..... Township ..... North, of Range ..... West,

for .....

at the request of .....

by ..... County Surveyor, and

..... Chainmen

Interested parties present .....

.....

..... County Surveyor.

Certificate see page 19

We do solemnly swear that the foregoing Plat and Field Notes are correct, and the lines designated were measured by us to the best of our knowledge and ability.

Subscribed and sworn to before me. ..... 190__

..... County Surveyor. ..... Chainman.

..... Chainman.

..... Chainman.

..... Chainman.

See page 19

19

SURVEYOR'S RECORD.

Section 28 Town No. 16 N., Range No. 10 W.

Continued from page 18

GATE CITY PRINTING CO., Blank Book Makers, Stationers and Printers, Lincoln, Neb.

FIELD NOTES

From Station	Direction	Variation	Distance Chs.	Distance Lks.	To Station	Corners
e	N. 0° 44' W.	11° 15' E	80	64½	K	¼ Cor
K	N. 0° 2' 30" W.	"	39	99½	m	¼ cor
m	N. 0° 9' 30" W.	"	39	79½	a	¼ cor
a	N. 0° 5' W.	"	39	84½	b	¼ cor.

REMARKS

Latitudes, Departures, and Closing Errors — Lines Designated	Course	Distance Chs.	Distance Lks.	Latitudes N.	Latitudes S.	Departures E.	Departures W.

Record of Angles	Deg.	Min.	Secs.	Description of Tract	Acres

19

SURVEYOR'S RECORD.

Section 28 Town No. 16 N., Range No. 10 W.

Continued from page 18

PLAT OF SURVEY

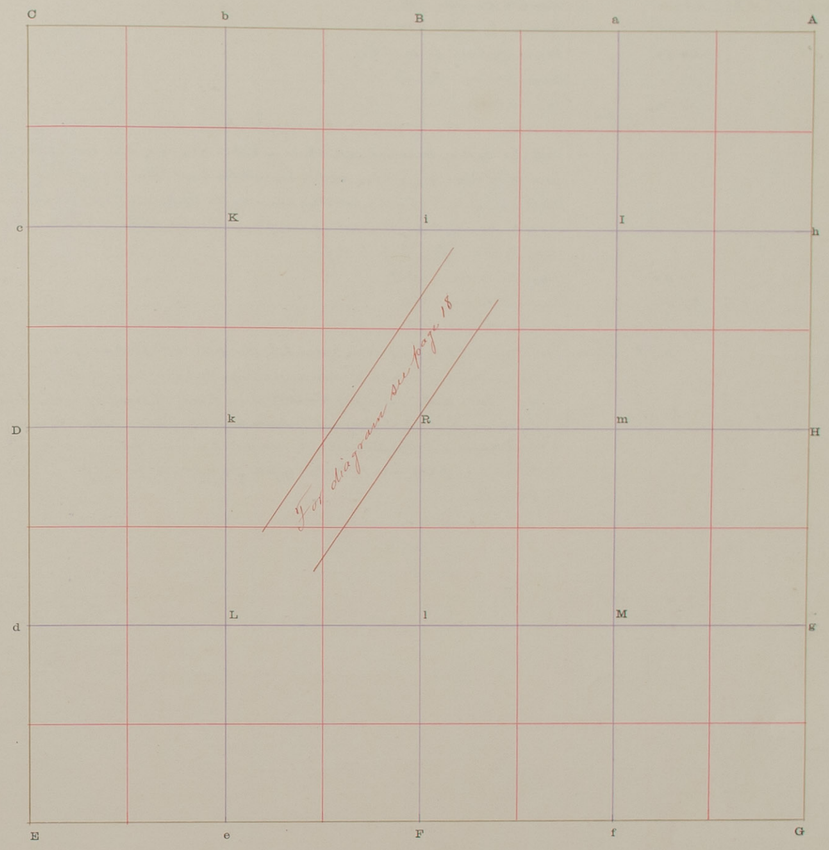

The foregoing are the correct Plat and Field Notes of a Survey made November 22, 23 and 25 1901

in Section 28 Township 16 North, of Range 10 West,

for James Peterson Mads Anderson Anton Hauzwicke and Jacob F. Hild

at the request of Same

by Robert Harvey County Surveyor, and Edward A Carrell and

Iver Rasmussen Chainmen

Interested parties present James Peterson Anton Hauzwicke and Jacob F. Hild

Robert Harvey County Surveyor.

We do solemnly swear that the foregoing Plat and Field Notes are correct, and the lines designated were measured by us to the best of our knowledge and ability.

Subscribed and sworn to before me. Nov 25 1901

Robert Harvey County Surveyor.

Chainman.

Iver Rasmussen Chainman.

E A Carrell Chainman.

Chainman.

SURVEYOR'S RECORD.

West Line of Section 30 Town No. 16 N., Range No. 10 W.

4-1255 STATE JOURNAL CO., Blank Book Makers, Stationers and Printers, Lincoln, Neb.

FIELD NOTES

From Station	Direction	Variation	Distance Chs.	Distance Lks.	To Station	Corners	Remarks
E	N.0° 12'E	11° 15'E	4	10			Ravine course S.W.
			10	00			Ravine course S.W.
			20	50			Same ravine course S.W.
			27	70			Same ravine course S.E.
			33	00			Ravine course S.W.
			39	81	D	¼ U.S. Sec. Cor.	Find a stone and decayed stake - dig hole 12"x12"x 2 ft. deep - set an iron crank shaft and on W. side a brick marked ¼ U.S. 11-29-1901 - R.H. a brick on S. side - a lump of stone coal on S. side of cor. deposit pieces of stone around Cor. and fill hole with black soil - stone on top of shaft - Find the Original witness pits N. & S. of Cor. identify same by the black deposit of ashes and washed soil - Bore a hole 2" diam x 2 ft. deep in center of each pit and fill with lime. Distance of center of pits from Cor. N. pit 5 ft. S. pit 5 ft.
D	N.0° 25'E	"	5	00			Ravine course S.W.
			25	50			Ravine course S.E.
			39	80			Ravine course S.E.
			40	36	C	¼ U.S. Sec. Cor.	Find mark of Original post in square hole 7"x7" filled with black and yellow Clay. dig hole 10"x10"x 2 ft. long - drive iron rod 7/8" diam x 45" long - Set a brick on N. side marked 19. 24. 25. 30 U.S. 11-30-1901 - R.H. Lump of stone coal on S. side - pieces of brick - stone and chalk around iron post - Find the Original witness pits N.E. S. and W. identify same by the deposit of black ashes and drifted soil - Bore a hole 2" diam x 2 ft. deep in center of each pit and fill with lime - Distance of center of pits from Cor. N. pit 5½ ft. - E. pit 5 ft. - S. pit 6½ ft. W. pit 4 ft.

Lines Designated	Course	Distance Chs.	Distance Lks.	Latitudes N.	Latitudes S.	Departures E.	Departures W.	Record of Angles	Deg.	Min.	Secs.	Description of Tract	Acres

SURVEYOR'S RECORD.

West Line of Section 30 Town No. 16 N., Range No. 10 W.

PLAT OF SURVEY

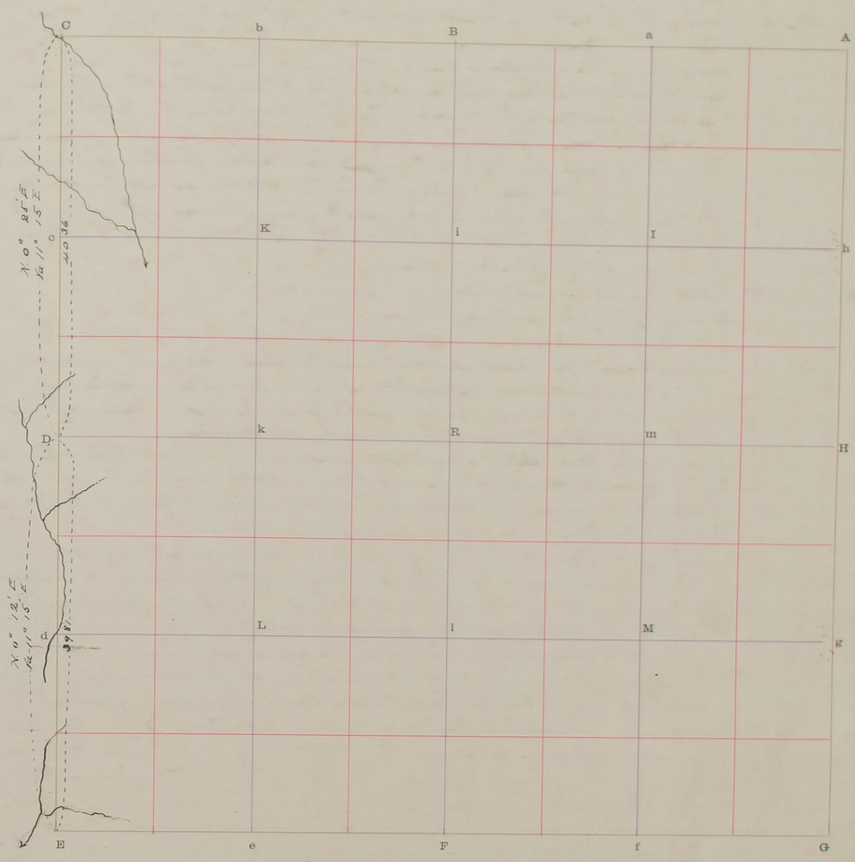

The foregoing are the correct Plat and Field Notes of a Survey made November 30th 1901 in W. line of Section 30 Township 16 North, of Range 10 West, for County Road purposes at the request of County Commissioners by Robert Harvey County Surveyor, and C. C. Myers and George W. McCloughan Chainmen

Interested parties present

Robert Harvey County Surveyor.

We do solemnly swear that the foregoing Plat and Field Notes are correct, and the lines designated were measured by us to the best of our knowledge and ability.

Subscribed and sworn to before me November 30 1901

Robert Harvey County Surveyor.

C. C. Myers Chainman.

George W. McCloughan Chainman.

Chainman.

Chainman.

SURVEYOR'S RECORD.

West line of Section 19 Town No. 16 N., Range No 10 W.

4255—STATE JOURNAL CO., Blank Book Makers, Stationers and Printers, Lincoln, Neb.

FIELD NOTES

From Station	Direction	Variation	Distance Chs.	Distance Lks.	To Station	Corners	Remarks
E	N.0° 11' E	11° 15' E	22	00			Ravine course E.
			32	60			Ravine course N.E.
			37	00			Ravine course E.
			39	84	H	U.S. 1/4 Sec. Cor.	Find stone on E. side of a fence post - I find the original witness pits identify same by the deposit of black ashes and drifted soil - Bore a hole 2" diam x 2 ft deep - and fill with lime On line with and Equidistant from center of pits - dig hole in place of the stone 12"x12"x2 ft deep and drive an iron bar 3/4" x 22" long to bottom of the hole - then ~~set~~ drive an iron bar 1/2" x 1" x 23 1/2" - six inches deep alongside - deposit a brick on W. side marked 1/4 U.S. 12-2-1901-RH. - set brick on E. side large pump of stone coal on N. side - also deposit pieces of chalk and stone around cor and a stone on top. Distance from cor to center of pits N. pit (about) N. 30° W. 7 ft S. pit (about) S. 30° E. 7 ft
H	N.0° 27' E	11° 15' E	21	50			Ravine course E.
			38	90			Ravine course E.
			40	01	A	U.S. Sec. Cor.	Find decayed point of Original post in original square hole - 7"x7" made by spade - and filled with black earth dig hole 10"x10"x2 ft deep - and dig round hole in center with post auger 1 ft deep - and set an iron shaft 1 1/2" diam x 39 1/2" long - with a wheel 7" diam - (has 2 holes) on lower end - on N. side 2 ft deep deposit a brick marked 13. 18. 19. 24. U.S. 11-30-1901-R.H. deposit pieces of brick & small stone around cor. of fill hole with black earth, stone along side
							Find the Original witness pits N. E. S. & W. identify same by the deposit of black ashes and drifted soil - Bore a hole 2" diam x 2 ft deep in center of each pit and fill with lime Distance from Center of pits to Cor. N. pit 6 3/4 ft - E. pit 6 1/2 ft - S. pit 6 1/2 ft - W. pit 7 ft
						Note	The 1/4 sec cor. at Sta D. was not found until afternoon of Dec 2nd
						Note	I found S.E. from Original cor. about 18" a stone claimed to have been set by T. McNabb Ex. Co. Surveyor who dug new pits outside of the Original pits E. S. and W. and through the N. pit pit nearly destroying it. these pits are filled with clear soil or clay of yellow color and wholly destitute of ash deposit - also their outline is nearly square with clear cut and well defined edge which is seldom found in the Original or government pits I also found on E. side of the stone a post of (2"x4"x2 ft long) pine lumber - Also on East side of this find an Oak stake 2"x4"x16" long driven by Ex. Co. surveyor R. Wilcox as well as his Road stakes driven 2 rods N and S. of this stake. They failed to find the Original cor

Lines Designated	Course	Distance Chs.	Distance Lks.	Latitudes N.	Latitudes S.	Departures E.	Departures W.	Record of Angles	Deg.	Min.	Secs.	Description of Tract	Acres

LATITUDES, DEPARTURES, AND CLOSING ERRORS

SURVEYOR'S RECORD. 21

West line of Section 19 Town No. 16 N., Range No. 10 W.

PLAT OF SURVEY

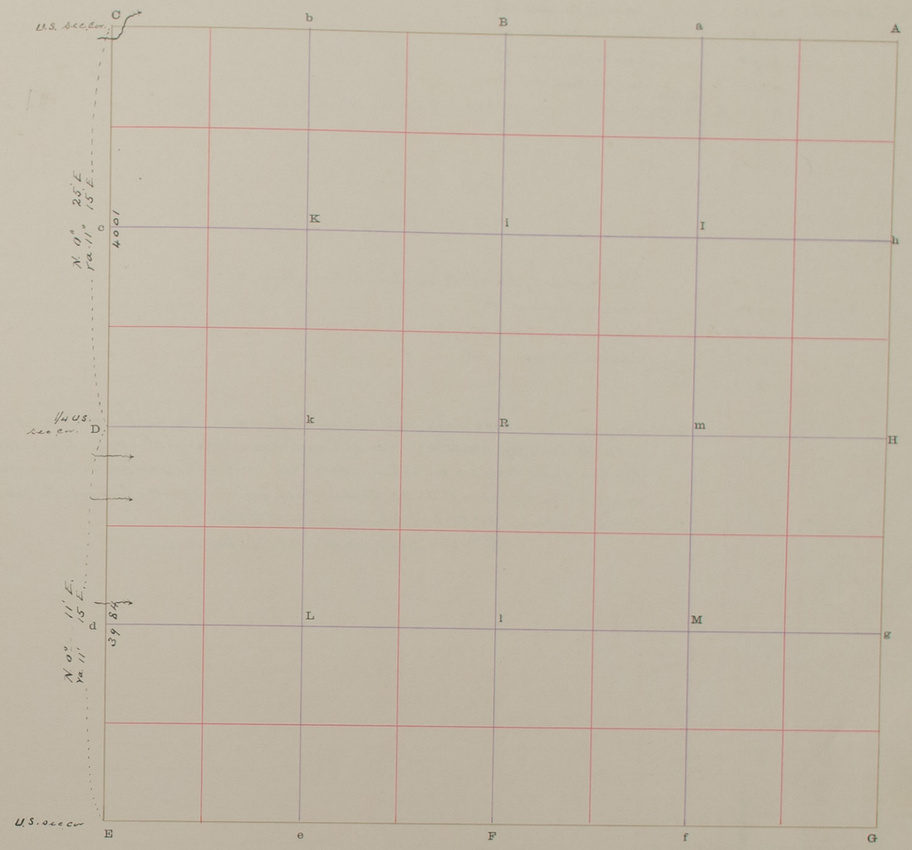

The foregoing are the correct Plat and Field Notes of a Survey made November and Dec. 2nd 1901 in West line of Section 19 Township 16 North, of Range 10 West, for County Road purposes at the request of County Commissioners by Robert Harvey County Surveyor, and C. C. Myers and Geo. W. McClaughan Chainmen

Interested parties present

Robert Harvey County Surveyor.

We do solemnly swear that the foregoing Plat and Field Notes are correct, and the lines designated were measured by us to the best of our knowledge and ability.

Subscribed and sworn to before me. December 3rd 1901

Robert Harvey County Surveyor.

C. C. Myers Chainman.

Geo W. McClaughan Chainman.

Chainman.

Chainman.

SURVEYOR'S RECORD.

W² Mile on South boundary Sec 36
And E² Mile on South " Section 35 Town No. 16 N., Range No. 11 W.

41255—STATE JOURNAL CO., Blank Book Makers, Stationers and Printers, Lincoln, Neb.

FIELD NOTES

From Station	Direction	Variation	Distance Chs.	Distance Lks.	To Station	Corners	Remarks
Cor Iron F	West W.	12°00'E	13	00			Ravine course S.
			17	50			Ravine course S.
			25	90			Ravine course N.E.
			41	00			Ravine course S.
			41	13	G	Restore sec. cor.	Restore cor of secs. 1. 2. 35 and 36 division fence
							Thence along E² Mile on South Boundary Sec 35
G	South FY	12°00'E	7	50			Ravine course S.
			13	65			Top of ridge bears N. & S.
			23	15			Ravine course S.
			41	13	F	1/4 sec cor stone	
						Note	In June 1899 I searched diligently for nearly 1 day for the above sec. cor. at Sta G (cor. secs 1. 2. 35 & 36) without success; and to restore the same today I remeasured the line from the 1/4 sec cor between secs 1 & 36 west to the 1/4 sec. cor. between secs. 2 & 35 and find the distance to be 82.26 chs. which I divide equally between the two half Miles to Wit: W² Mile S. bdy sec 36 = 41.13 chs E² Mile S. bdy sec 35 = 41.13 chs.

Lines Designated	Course	Distance Chs.	Distance Lks.	Latitudes N.	Latitudes S.	Departures E.	Departures W.	Record of Angles	Deg.	Min.	Secs.	Description of Tract	Acres

LATITUDES, DEPARTURES, AND CLOSING ERRORS

SURVEYOR'S RECORD. 22

W² Mile on South boundary of Section 36
And E² Mile on South boundary of Section 35 Town No. 16 N., Range No. 11 W.

PLAT OF SURVEY

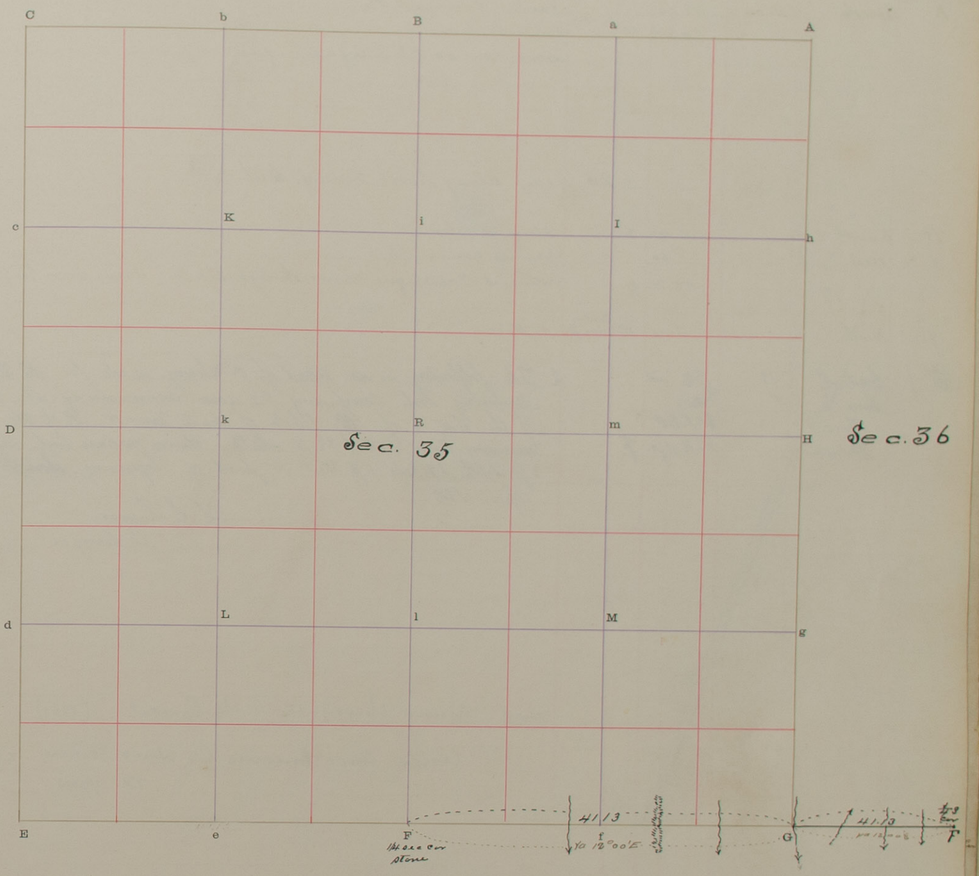

The foregoing are the correct Plat and Field Notes of a Survey made December 4th 1901
W² Mile on S. bdy of Section 36
And E² Mile on S. bdy of — Section 35 Township 16 North, of Range 10 West,
for the purpose of restoring the corner of secs. 1. 2. 35 & 36
at the request of Robert Petersen — Leach and County Commissioners
by Robert Harvey County Surveyor, and C. C. Myers and Geo. W. McCloughan
Chainmen
Interested parties present

Robert Harvey County Surveyor.

We do solemnly swear that the foregoing Plat and Field Notes are correct, and the lines designated were measured by us to the best of our knowledge and ability.

Subscribed and sworn to before me. December 5 1901

Robert Harvey County Surveyor.

C. C. Myers Chainman.
Geo W McCloughan Chainman.
Chainman.
Chainman.

SURVEYOR'S RECORD.

E² Mile on E. boundary and 20 acres off the North side SE¼ Section 2 Town No. ~~15~~ 13 N., Range No. 11 W.

41255—STATE JOURNAL CO., Blank Book Makers, Stationers and Printers, Lincoln, Neb.

FIELD NOTES

From Station	Direction	Variation	Distance Chs.	Distance Lks.	To Station	Corners	Remarks
Restored A	South	12° 00	38	00			Ravine course S.W.
			39	81½	H	¼ sec cor.	See Record No. 1 page
							Iron bar on S.E. side of a fence post See Record No 3 page No.
							20 acres along North side of SE¼
H	South		5	00	x		Along sec. line —
x	West		1	60			Ravine course S.
			40	70	y		Intersect N. and S. quarter line through sec 2. drive iron pipe
y	North	"	5	00	R	Center sec 2	A. Stone
~~Ch.~~ f	~~East~~ N. thence E thence S thence W.	13	3½ 40 Rods 17 R 8 ft 27 R 11 ft.	52½	F.		2 The following is ~~an~~ record of a Survey made for H. Hatt of Dannebrog Neb. Comprising 3½ acres commencing at the S E Cor of the S W ¼ of the S E ¼ of Sec 2 Town 15 R 11 W. measuring thence 14 Rods 3½ ft. North. thence 40 Rods. East. thence 17 Rods and 3 ft South 27 Rods 11 ft. West to point of beginning. ~~Surv~~ Surveyed on the 14 day of April 1910. L. E. Larsen Co Surveyor

NOTE: BELIEVE HARVEY 2-15-11 IS CORRECT (1901)

LARSEN ADDED DANNEBROG ON WRONG SECTION. 2-13-11 (1910)

T.A. 1/2014

Lines Designated	Course	Distance Chs.	Distance Lks.	Latitudes N.	Latitudes S.	Departures E.	Departures W.	Record of Angles	Deg.	Min.	Secs.	Description of Tract	Acres

LATITUDES, DEPARTURES, AND CLOSING ERRORS

SURVEYOR'S RECORD.

N² Mile on E. boundary and 20 acres off N. side of SE¼ of Section 2 Town No. ~~15~~ 13 N., Range No. 11 W. corrected 12-12-06 BLK

PLAT OF SURVEY



The foregoing are the correct Plat and Field Notes of a Survey made December 4th 1901

in Section 2 Township ~~15~~ 13 North, of Range 11 West,

for Robert Peterson and County Commissioners

at the request of Same

by Robert Harvey County Surveyor, and C. C. Myers and Geo. W. McCloughan

Chainmen

Interested parties present

Robert Harvey County Surveyor.

We do solemnly swear that the foregoing Plat and Field Notes are correct, and the lines designated were measured by us to the best of our knowledge and ability.

Subscribed and sworn to before me. December 5th 1901

Robert Harvey County Surveyor.

C. C. Myers Chainman.

Geo W McCloughan Chainman.

Chainman.

Chainman.

SURVEYOR'S RECORD.

Survey of Island in S½ of SW¼ of Section 35 Town No. 15 N., Range No. 10 W.

12345 STATE JOURNAL CO., Blank Book Makers, Stationers and Printers, Lincoln, Neb.

Lot 8.

FIELD NOTES

From Station	Direction	Variation	Distance Chs.	Distance Lks.	To Station	Corners	REMARKS
							Begin at an iron post on West Bank of Island on Sec line S. 89° 53' E. 4.96 chs. distant from SW corner of Sec. 35 T. 15 N. R. 10 W. Designated Lot 8.
							Thence along on Sec. line.
Post 1	S. 89° 53' E.	11° 20' E	4	55		Post 2	Thence down stream along bank of Island
Post 2	N. 41° 37' E	"	3	95	1		
1	N. 62° 37' E	"	3	55	2		
2	S. 83° 38' E.	"	6	65	3		
3	S. 67° 38' E	"	4	70	4		
4	S. 78° 08' E	"	6	35	5		
5	N. 55° 52' E	"	7	90	6		
6	N 24° 45' E	"	1	63½		Post 3	Thence set N & S. quarter line through sec 35 — Thence N. on said quarter line
Post 3	N 0° 16' W	"	3	81		Post 4	Thence up stream along bank of Island
Post 4	N 58° 23' W	"	4	95	7		
7	N 71° 23' W	"	10	24	8		
8	N 86° 08' W	"	10	00	9		
9	S. 83° 52' W	"	6	35	10		At 3.00 chs. Narrow channel
10	S 44° 52' W	"	5	00	11		
11	S 8° 23' E	"	6	10	12		At 2.50 chs channel - 1.00 chs across mouth of same.
12	S. 13° 19' W	"	6	67	1	Post 1	and place of beginning
							Contains 42.$\frac{35}{100}$ acres

LATITUDES, DEPARTURES, AND CLOSING ERRORS

Lines Designated	Course	Distance Chs.	Distance Lks.	Latitudes N.	Latitudes S.	Departures E.	Departures W.

Record of Angles	Deg.	Min.	Secs.	Description of Tract	Acres

SURVEYOR'S RECORD.

Survey of Island in S½ of SW¼ of Section 35 Town No. 15 N., Range No. 10 W.

PLAT OF SURVEY

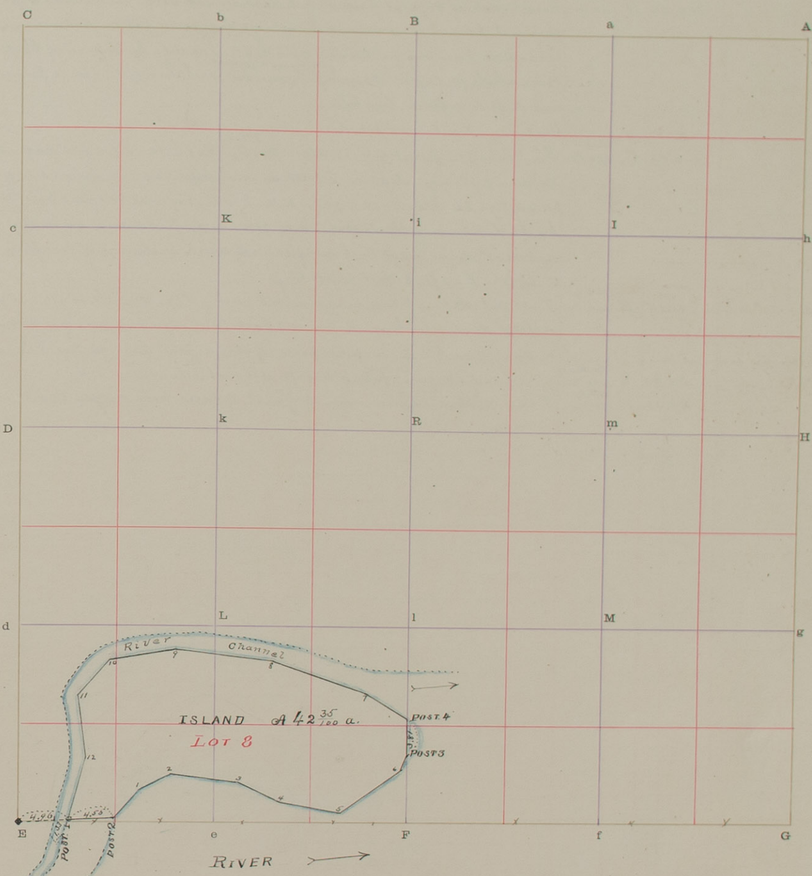

The foregoing are the correct Plat and Field Notes of a Survey made January 16th 1902 of Island in S½ of SW¼ of Section 35 Township 15 North, of Range 10 West, for Ira Griffin at the request of same by Robert Harvey County Surveyor, and George McCloughan and George Griffin Chainmen Interested parties present Ira Griffin

Robert Harvey County Surveyor.

We do solemnly swear that the foregoing Plat and Field Notes are correct, and the lines designated were measured by us to the best of our knowledge and ability.

Subscribed and sworn to before me. January 16 1902

Robert Harvy County Surveyor.

George McCloughan Chainman.

George Griffin Chainman.

Chainman.

Chainman.

SURVEYOR'S RECORD.

Section 27 Town No. 15 N., Range No. 10 W.

41255—STATE JOURNAL CO., Blank Book Makers, Stationers and Printers, Lincoln, Neb.

FIELD NOTES

From Station	Direction	Variation	Distance Chs.	Distance Lks.	To Station	Corners	Remarks
A. Stone C	N.		40	00	D	U.S. sec. cor.	Find mark of original post. dig hole 10"x10"x30" deep - drive iron pipe 3/4" diam x 72" long deposit 8 brick (end on end in sets of 4 d) around pipe - N. brick marked 1/4 U.S. 4-10-1902. R.H. - Find original witness pits N. & S. identify by deposit of black ashes and sand Bore a hole in center of each pit 2" diam x 2 ft. deep and fill with lime - Distance from Center of ~~each~~ pits to cor. N. pit 7 ft S. pit 6 ft
D	N.		3	18			Center of Railroad track
			40	07	C	U.S. sec. Cor	Find decayed point of Red Willow post 6" long - dig hole 10"x10"x30" deep. drive iron pipe 3/4" diam x 78" long - deposit 8 brick around pipe (end on end in sets of 4 d) N. brick marked 21. 22. 27. 28. U.S. 4-10-1902 - R.H. Find original witness pits N. E. S & W. identify by the deposit of black ashes and white drifted sand. in center of each pit bore a hole 2" diam x 2 ft deep and fill with sand. Distance of cor. from center of pits N. 6½ ft - E. 7 ft S. pit 6½ ft. W. 6½ ft
C	[illegible] 39' E	12°00' E	40	15	B	U.S. 1/4 sec. cor.	Find Oak stake 2 ft long and a brick with piece of slag - dig hole 10"x10"x30" deep. drive iron rod 3/4" diam x 36" long - deposit 8 brick (end on end in sets of 4 d) around pipe N. brick marked 1/4 - deposit pieces of slag around the brick fill hole with black earth
B	S. 0° 20' W		39	63	R	center of sec 27	Fence post - original witness pits N. E. S & W. 4 ft. dist - See Record No. 1 page
R	" "		40	33	F	U.S. 1/4 sec. cor.	Find stake and piece iron. original witness pits E 5 ft - W. 5 ft dist from cor.

LATITUDES, DEPARTURES, AND CLOSING ERRORS

Lines Designated	Course	Distance Chs.	Distance Lks.	Latitudes N.	Latitudes S.	Departures E.	Departures W.

Record of Angles	Deg.	Min.	Secs.	Description of Tract	Acres

SURVEYOR'S RECORD.

Section 27 Town No. 15 N., Range No. 10 W.

PLAT OF SURVEY

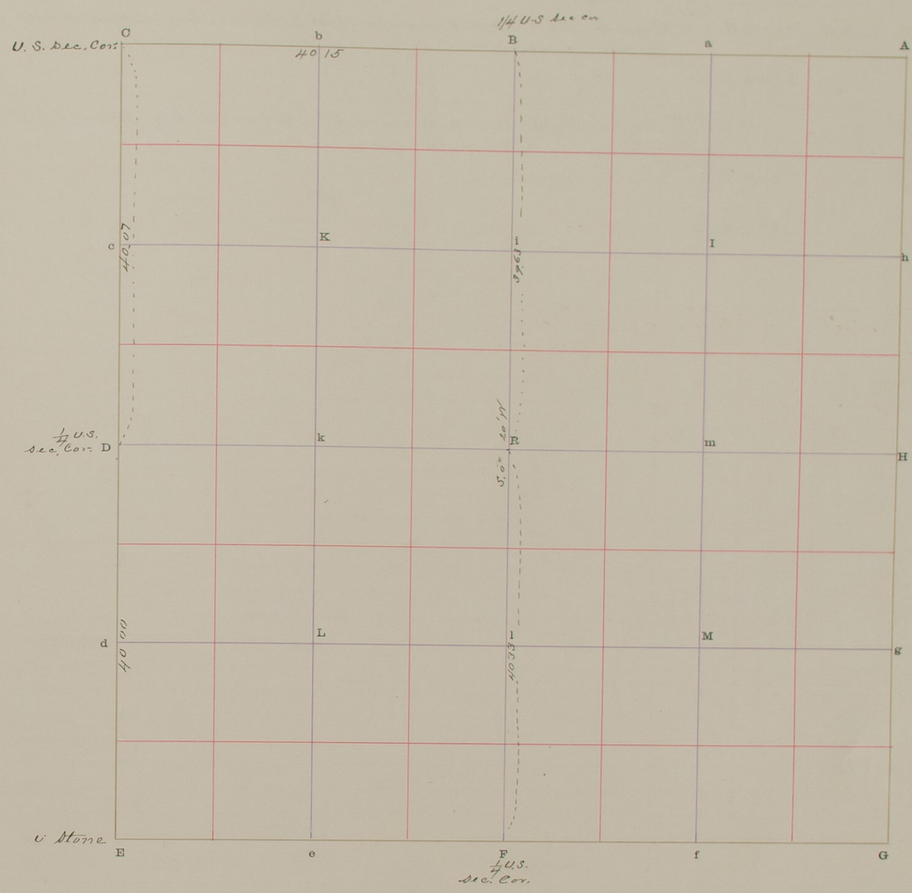

The foregoing are the correct Plat and Field Notes of a Survey made April 10th and 11th 1902

in Section 27 Township 15 North, of Range 10 West,

for T. T. Bell

at the request of T. T. Bell

by Robert Harvey County Surveyor, and E. A. Brothwell and Henry A Trail Chainmen

Interested parties present

Robert Harvey County Surveyor.

We do solemnly swear that the foregoing Plat and Field Notes are correct, and the lines designated were measured by us to the best of our knowledge and ability.

Subscribed and sworn to before me, April 11 1902

Robert Harvey County Surveyor.

E A Brothwell Chainman.

Chainman.

Chainman.

Chainman.

SURVEYOR'S RECORD.

Section 22 Town No. 15 N., Range No. 10 W.

4285 STATE JOURNAL CO., Blank Book Makers, Stationers and Printers, Lincoln, Neb.

FIELD NOTES

From Station	Direction	Variation	Distance Chs.	Distance Lks.	To Station	Corners	REMARKS
D	S. 0° 22' E.	11° 54' E	20	00½	d	1/16 cor	Dig hole 10"x10"x18" deep – drive iron pipe ¾" diam x 27' long – deposit 4 brick on and W. brick marked tc
d	" "		20	00½	E	U.S. 1/4 cor.	
F	N. 1° 04' W	"	20	14½	l	1/16 cor	Dig hole 10"x10"x12" deep – drive iron pipe ¾" diam x 35½" long deposit 4 brick on end around pipe. West brick marked tc
l	N. 1° 04' W	"	20	14½	R	Centing cor	See Record No 1 Page
l	West		39	91	d	1/16 cor	

LATITUDES, DEPARTURES, AND CLOSING ERRORS								Record of Angles	Deg.	Min.	Secs.	Description of Tract	Acres
Lines Designated	Course	Distance Chs.	Distance Lks.	Latitudes N.	Latitudes S.	Departures E.	Departures W.						

SURVEYOR'S RECORD.

Section 22 Town No. 15 N., Range No. 10 W.

PLAT OF SURVEY

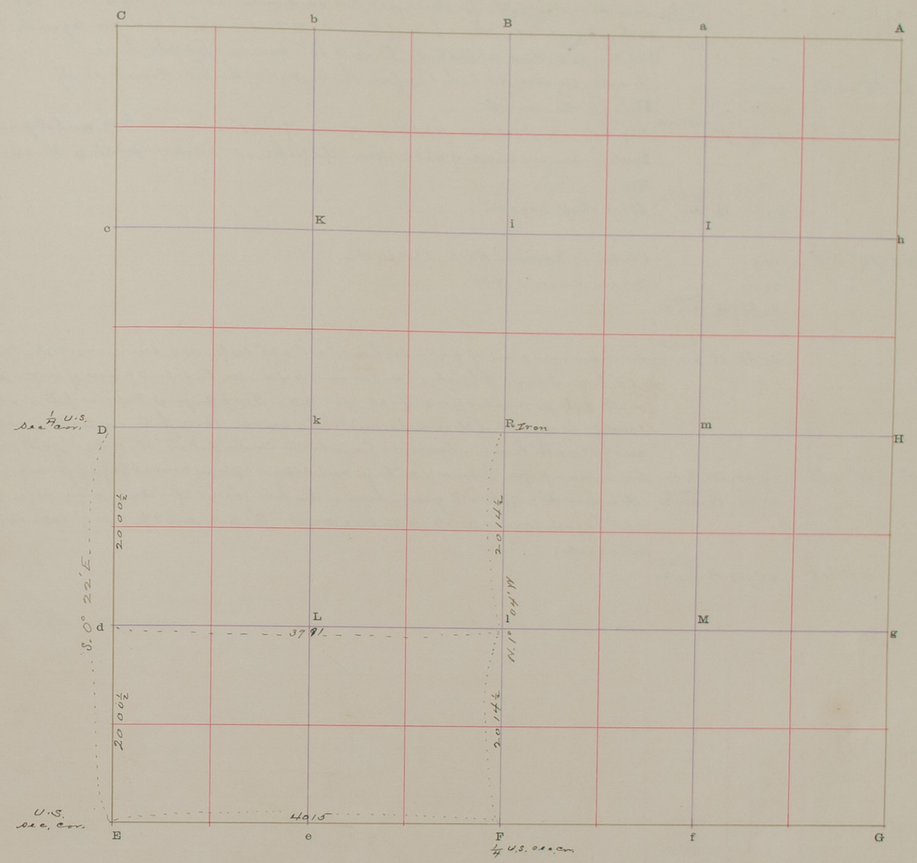

The foregoing are the correct Plat and Field Notes of a Survey made April 11 1902

in Section 22 Township 15 North, of Range 10 West,

for T. T. Bell

at the request of T. T. Bell

by Robert Harvey County Surveyor, and E. A. Brothwell and Henry A. Trail Chainmen

Interested parties present

Robert Harvey County Surveyor.

We do solemnly swear that the foregoing Plat and Field Notes are correct, and the lines designated were measured by us to the best of our knowledge and ability.

Subscribed and sworn to before me, April 11 1902

E A Brothwell Chainman.

Robert Harvey County Surveyor.

Chainman.

Chainman.

Chainman.

SURVEYOR'S RECORD.

Section 36 Town No. 15 N., Range No. 10 W.

4255—STATE JOURNAL CO., Blank Book Makers, Stationers and Printers, Lincoln, Neb.

FIELD NOTES

From Station	Direction	Variation	Distance Chs.	Distance Lks.	To Station	Corners	Remarks
						Note	Searched diligently for the ¼ sec. cor. on South Boundary of sec. 36 - ¾ of a day without success. - Therefore determine to Restore said ¼ sec. cor. Equidistant bet. the sec. cors. at Stations "E." and "G" and on Straight line
E	E	10° 40' E	14	10			Slough - course NE to the line from the S. North of the line course is N.
			15	25			Slough course N.
			39	76	F	1/4 sec. cor.	Dig hole 10"×10"×18" deep and drive an iron pipe 1" diam × 46" long - and deposit 8 brick (end on end in sets of 4's) around the pipe - N. brick marked ¼ 4-24-1902 R.H.
F	"	"	39	76	G	U.S. Tp. Cor.	Steel Shaft (square)
F	N. 0° 30' E	10° 27' E	17	90			Center of Railroad track (L & B. H)
	"	"	27	00			Drain course N.W.
	"	"	39	88	R	Center Sec. 36	
R	"	"	39	88	B	1/4 U.S. Sec. Cor.	Find decayed point of post - Dig hole 10"×10"×20" deep - and drive iron pipe ¾" diam × 54" long - deposit 3 brick on end around pipe - on E. side 3 pieces of brick - Brick on N. side is marked ¼ U.S. 4-24-1902 - R.H. - Find Original Witness pits - E & W. of cor. identify by deposit of black ashes and white sand. Box hole in center of each pit and fill with lime - Distance from cor. to center of pits - E pit 5¼ ft. W. pit 0¼ ft.
Iron pipe H	W	11° 05' E	19	95	M	1/16 cor.	Drive iron pipe ¾" diam × 33" long - and deposit 3 stones around pipe 1 ft. deep
M	"	"	19	95	R	Center sec. 36	At intersection of N. & S. quarter line - dig hole 10"×10"×2 ft. - drive iron pipe ¾" diam × 54" long - deposit a brick on W. side marked "C" R.H. and 3 pieces of brick on East and S. sides.
A	W	11° 30' E	40	03½	B	1/4 U.S. Sec. Cor.	

Lines Designated	Course	Distance Chs.	Distance Lks.	Latitudes N.	Latitudes S.	Departures E.	Departures W.	Record of Angles	Deg.	Min.	Secs.	Description of Tract	Acres

LATITUDES, DEPARTURES, AND CLOSING ERRORS

SURVEYOR'S RECORD.

Section 36 Town No. 15 N., Range No. 10 W.

PLAT OF SURVEY

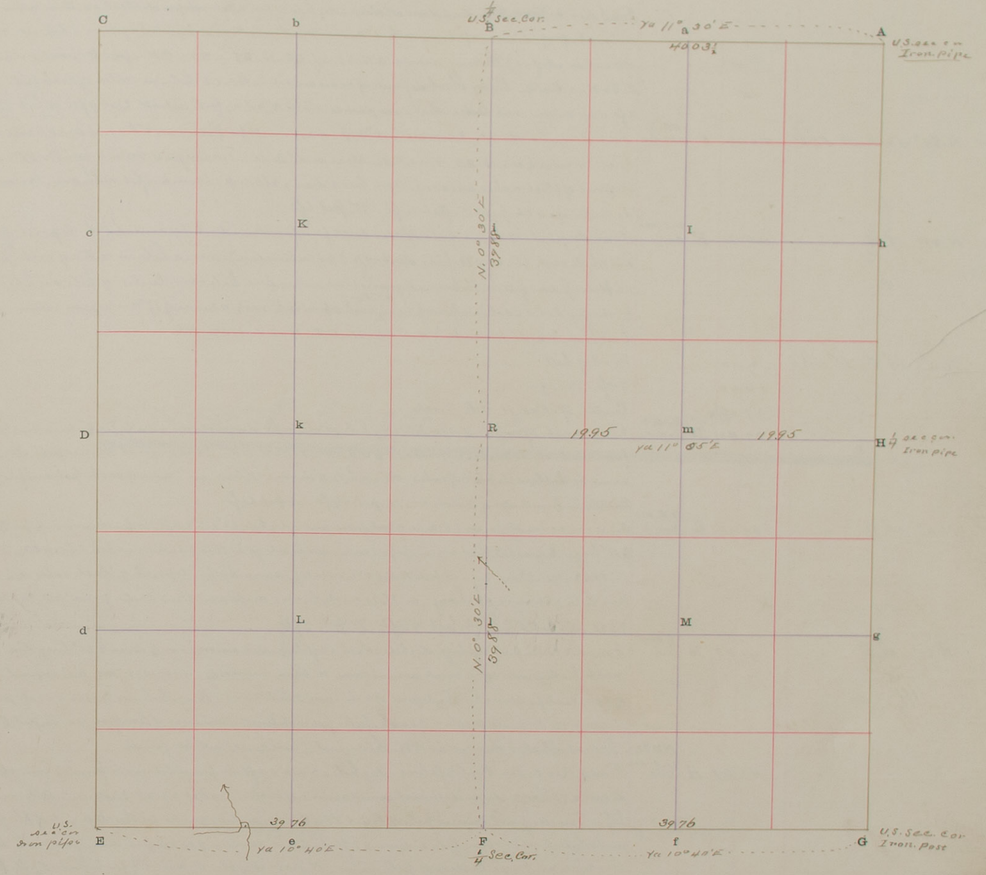

The foregoing are the correct Plat and Field Notes of a Survey made April 24 and 25 1902

in Section 36 Township 15 North, of Range 10 West,

for Jos. Toman & Dobesh

at the request of Same

by Robert Harvey County Surveyor, and Frank Hood Snyder

Chainmen

Interested parties present Jos. Toman Dobesh

Robert Harvey County Surveyor.

We do solemnly swear that the foregoing Plat and Field Notes are correct, and the lines designated were measured by us to the best of our knowledge and ability.

Subscribed and sworn to before me April 25 1902

Robert Harvey County Surveyor.

W. D. Snyder Chainman.

Frank Hood Chainman.

Chainman.

Chainman.

SURVEYOR'S RECORD.

Section 33 Town No. 15 N., Range No. 9 W.

1235—STATE JOURNAL CO., Blank Book Makers, Stationers and Printers, Lincoln, Neb.

FIELD NOTES

From Station	Direction	Variation	Distance Chs.	Distance Lks.	To Station	Corners	REMARKS
G							Find Red cedar stake, ens a small stone - dig hole 10"x10"x 2ft - deposit black earth in bottom - set an iron shaft 1¼" diam x 2ft long - with 6" crank wheel on bottom - of pipe and square - deposit 8 brick around same (ens on end in set of 4's) N. Brick marked U.S. H. 33. 34. U.S. H - 28 - 1902 R.H. - find original witness pits N. on end in set of 4's) N. Brick marked U.S. H. 33. 34. U.S. H - 28 - 1902 R.H. - find original witness pits N. E. & W. identify by by black deposit of ashes and sand. Bore a hole in center of each pit. 2" diam x 2ft deep and fill with [illegible] - distance from center of pits N. pit 6½ ft. E. pit 6 ft. S. pit 9 ft. W. pit 8 ft:
	N. 89° 54½' W	11° 55½' E	40	36	F	U.S. ¼ sec. cor.	Find decayed stake - dig hole 10"x10"x 18" deep - drive iron pipe ¾" diam x 24" long - deposit 4 brick on ens N. brick marked ¼ U.S. H - 28 - 1902 - R.H. - Stone on N. side - Find original witness pits E & W. x identify by deposit of black ashes and sand - Bore hole 2" diam x 2 ft deep in center and fill with lime. Distance from Cen to center of each pit E. pit 6 ft - W. pit 6 ft
F	N. 89° 54' W	"	40	46	E	U.S. sec. cor.	Find Original Witness pits N and S. 13 ft apart - identify same by the deposit of black ashes and white sand (E. and W. pits destroyed by Cultivation) - Bore a hole in center of each pit - 2" diam x 2 ft deep and fill with lime - Equidistant and on line between center of pits dig hole 10"x10"x 2½ ft deep - Set a cast iron pipe monument 22" long with a point to N. with a piece of 1¼" iron pipe in bottom deposit 4 brick on N. side marked H. S. 32. 33. U.S. 4 - 28 - 1902 - R.H.
E	N. 0° 15' W	11° 55½' E	2	00			Foot of hill
			10	00			Top of ridge
			37	38½			Center of L & B.H. R.R. Track
			39	46½	D	¼ U.S. sec. cor.	Find Mark of original Spade - dig hole 10"x10"x 18" deep - drive iron pipe ¾" diam x 40" long - deposit - a brick on W. side marked ¼ U.S. - H - 28 - 1902 - R.H. Find original witness pits N. S. identify same by the black deposit of ashes - Bore a hole 2" diam x 18" long in center of each pit and fill with lime
							Distance from Center of pits to Cor. N. pit 6½ ft - S. pit 6½ ft -
May 1 - 1902 D	N. 0° 35' W.	"	39	94	C	U.S. sec. cor.	Find red cedar stake on S.E. side of rock fence post - dig hole 12"x12"x 2 ft deep - drive iron pipe ¾" diam x 94" long - deposit 8 brick around pipe (ens on end in set of 4's) N.E. brick marked 2.8.29.32.33 U.S. 5 - 1 - 1902 - R.H. - Find Original pits N.E. S & W. identify same by the deposit of black ashes and White sand - Bore hole 2" diam x 18" long and fill with lime - Distance from center of each pit to Cor N. pit 7⅔ ft - E. pit 8⅔ ft. S. pit 5 4/7 ft. W. pit 7 ft
E	N. 89° 21' E	"	41	03	B	¼ sec. cor.	Find Red Cedar post 2 ft long - dig hole 10"x10"x 2 ft long - Set an iron bar ¾" diam x 20" long - thus ⊃ with hook down - set 4 brick around same N. brick marked ¼ - 5 - 1 - 1902 - R.H. find original pits E & W of Cor. identify same by the deposit of ashes and White sand - Bore hole in center of each pit - 2" diam x 18" deep in center of each pit - fill with lime - Distance of Cor from an E. pit - 5 4/7 ft N. 4 7/7 ft
B	" "	"	41	03		Note	Irretrievably lost this corner 1885 - The original ¼ corner could not be found
B	" "	"	41	03	A	U.S. sec. cor.	Find a Red Cedar Post 2 ft long - dig hole 10"x10"x 2 ft deep and drive a pointed iron shaft 1¼" diam x 18" long - deposit 4 brick around same - N. brick marked 27. 28. 33. 34. U.S. R.H. - sets down top - Find Original Witness pits N.E. S & W ¼ Cor. identify same by the deposit of black ashes and White sand - Bore hole 2" diam x 2 ft deep in center of each pit and fill with lime - Distance from Center of pits to Cor. N. pit 4½ ft - E. pit 5½ ft. S. pit 5½ ft. W. pit 5½
April 30 - 1902 A	S. 0° 31' W	"	39	94	H	Note	The Original corner cannot be found after ½ day's labor - I therefore determine to reestablish the same - by a direct and connecting line between sec. cors.
							Dig hole 12"x12"x 2 ft deep - drive iron pipe 1½" diam x 52" long - inside a pump Cylinder 4" diam x 15" long - Screw threaded top - deposit a brick on N. side marked ¼ - 5 - 1902 - R.H.
H	S. 0° 31' W	"	3	97			Center of L & B. H. RR track
			39	97	G	U.S. sec. Cor.	
F	N. 0° 02' W	"	36	63½			Center of L. & B. H. RR. Track
	"	"	39	93½	K	Center sec. 28 & 33	
K					B	¼ sec. Cor.	
H.	N. 89° 57' W	"	40	64½	R	Center sec. 33	Intersect N & S. quarter line - dig hole 10"x10"x 2 ft deep - drive iron pipe 1½" diam x 45" long deposit - 8 brick around same - N. brick marked "C" R.H.
R	" "	"	20	28½	K	1/16 Cor.	Dig hole 10"x10"x 2 ft deep drive iron pipe ¾" diam x 64" long inside a pump cylinder 4" diam x 15" long - deposit 4 brick around same - N. brick marked ¼ R.H.
K	" "	"	20	38½	D	¼ U.S. sec.	

LATITUDES, DEPARTURES, AND CLOSING ERRORS

Lines Designated	Course	Distance Chs.	Distance Lks.	Latitudes N.	Latitudes S.	Departures E.	Departures W.
F N 89° 57' W	20.23	(2)			Dig hole 12"x12"x 2 ft deep - drive iron pipe 1½" diam x 89½" long - deposit brick on N. side marked ¼ R.H. brick on S. side ½ brick on top of rock -		
e " "	20.23	(E.)					
e N 0° - 09' W	36	93½			Center L & B.H. RR track		
" "	39.95	(k)					

REMARKS

Record of Angles	Deg.	Min.	Secs.	Description of Tract	Acres

SURVEYOR'S RECORD.

Section 33 Town No. 15 N., Range No. 9 W.

PLAT OF SURVEY

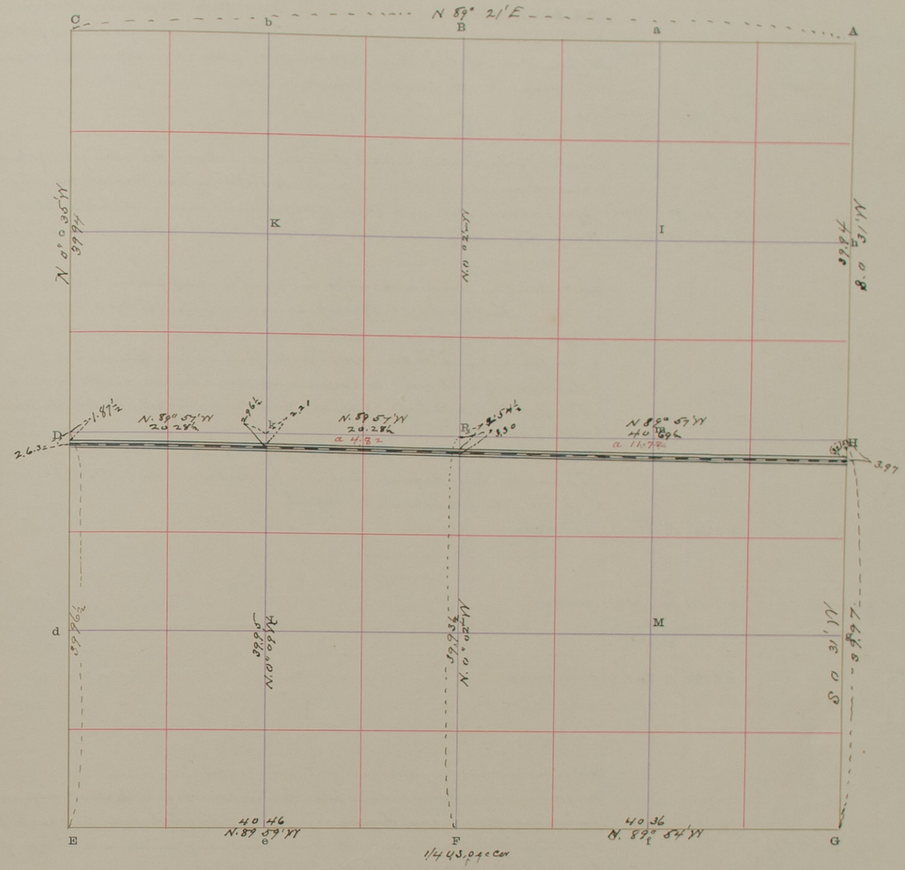

The foregoing are the correct Plat and Field Notes of a Survey made April 28th - 30th & May 1st 1902 in Section 33 Township 15 North, of Range 9th West, for Charles Grammar, Paul Kunce and at the request of Same by Robert Harvey County Surveyor, and Chainmen Interested parties present Charles Grammar Paul Kunce and

Robert Harvey County Surveyor.

We do solemnly swear that the foregoing Plat and Field Notes are correct, and the lines designated were measured by us to the best of our knowledge and ability.

Subscribed and sworn to before me. May 3rd 1902 Chainman.

Robert Harvey County Surveyor. Chainman.

Chainman.

Chainman.

SURVEYOR'S RECORD.

Section 20 Town No. 13 N., Range No. 9 W.

4 1855—STATE JOURNAL CO., Blank Book Makers, Stationers and Printers, Lincoln, Neb.

FIELD NOTES

From Station	Direction	Variation	Distance Chs.	Distance Lks.	To Station	Corners	Remarks
B							1/4 U.S. Sec. cor. Iron pipe 3/4" diam. Reexamine witness pits E & W. Bore hole in each pit 2" diam x 18" deep and fill with lime distance from cor. 5 ft E & W.
	S. 0° 49' E	11° 50' E	20	86 3/4	i	1/16 cor	Dig hole 12" x 12" x 2 ft deep - drive iron shaft 1 1/4" diam x 39" - deposit 2 brick on end on W side and 2 on E side. Brick on W side marked 1/16 R.H.
i	" "	"	20	86 3/4	R	Center 20	
R	" "	"	21	84	l	1/16 cor.	Dig hole 12" x 12" x 2 ft deep - deposit black earth in bottom - drive an iron pipe 3/4 diam with a piece of gun barrel on top - deposit 4 brick on end - W. brick marked 1/16 R.H.
l	" "	"	21	84	F	1/4 sec cor	Find a red cedar stake with pieces of slag around same - dig hole in place of stake 2 ft deep - deposit the pieces of slag - set a white stone - on top set another stone
D							1/4 U.S. Sec. Cor. Find a brick set on end marked on upper end + on side 1/4 dig hole 10" x 10" x 2 ft deep - drive iron pipe 1 1/4" diam x 2 ft long - deposit 4 brick on end around same, with lumps of stone coal on top - West brick is marked + on end and 1/4 U.S. on side on Edge RH. Find Original witness pits N & S. of cor. identified by the deposit of black ashes and white sand. Bore a hole in center of each pit 2" diam x 18" deep and fill with lime - distance from center of pits to cor. N. pit 5 3/4 ft S. pit 6 3/4 ft
S	S. 86° 28' E	" "	41	66	R	Center sec 7	At intersection with N. & S. quarter line dig hole 10" x 10" x 2 ft deep - drive iron rod 3/4" diam x 46" long - deposit 4 brick on end around same North brick marked "C" S. 20. RH. fill hole with black earth
	"	" "	43	34	H	1/4 sec cor	Iron pipe
i	S. 87° 24' E	" "	41	79 1/2	h	1/16 cor	pipe
l	S. 88° 45' E	" "	42	58 1/2	g	1/16 cor	Iron pipe
C							Find stone set in place of original post July 13 1894 I reexamine the original witness pits - identify said pits by the dark deposit of black ashes and drifted sand and decayed vegetation Bore a hole in center of each pit ~~and~~ 2" diam x 18" deep and fill with lime. Distance from stone to center of pits - N. pit 5 1/2 ft. E. pit 5 1/2 ft. S. pit 6 ft. W. pit 7 ft

LATITUDES, DEPARTURES, AND CLOSING ERRORS

Lines Designated	Course	Distance Chs.	Distance Lks.	Latitudes N.	Latitudes S.	Departures E.	Departures W.

Record of Angles	Deg.	Min.	Secs.	Description of Tract	Acres

SURVEYOR'S RECORD.

Section 20 Town No. 13 N., Range No. 9 W.

PLAT OF SURVEY

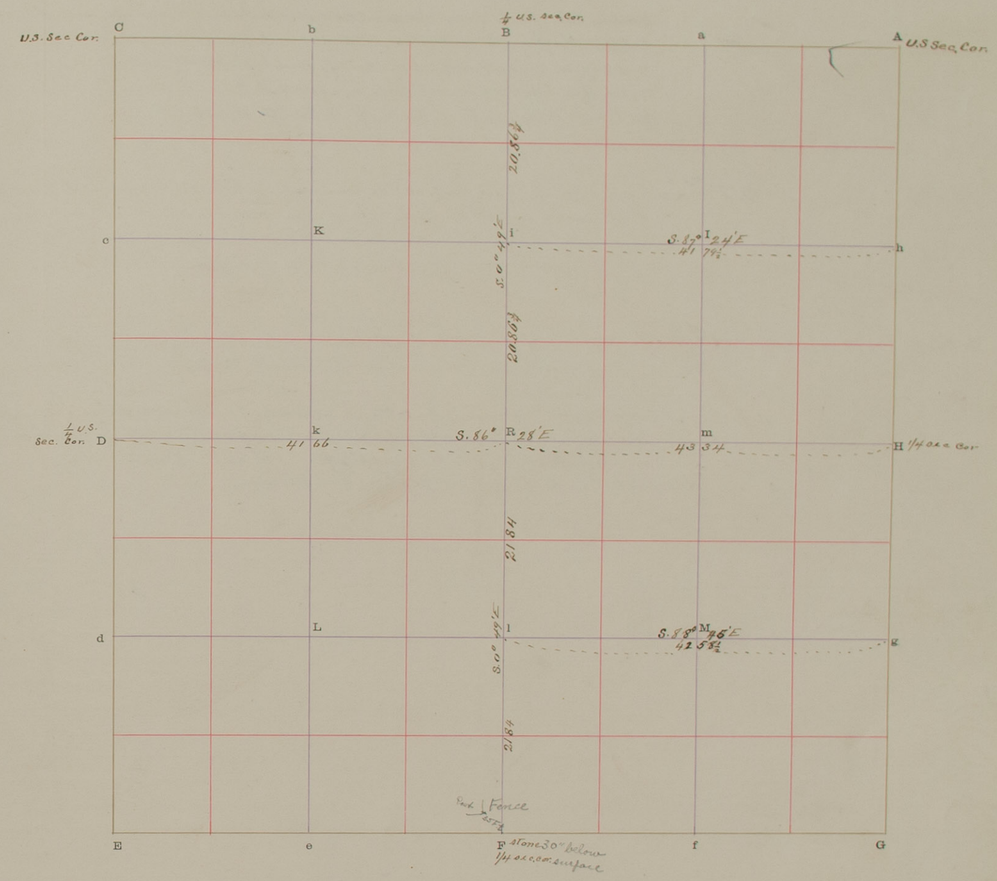

The foregoing are the correct Plat and Field Notes of a Survey made May 2nd and 3rd 1902

in Section 20 Township 13 North, of Range 9 West,

for Mrs Mary Ahrends. Mrs Katie Cordes. Mrs. Bashly John O'Holleran

at the request of Mrs Mary Ahrends Mrs Katie Cordes and John O'Holleran

by Robert Harvey County Surveyor, and Louis L. Buhrman and W. H. Franssen

Chainmen

Interested parties present Mrs Mary Ahrends by Ahrends her son and John O'Holleran

Robert Harvey County Surveyor.

We do solemnly swear that the foregoing Plat and Field Notes are correct, and the lines designated were measured by us to the best of our knowledge and ability.

~~Subscribed and~~ sworn to before me. May 3rd 1902

Robert Harvey County Surveyor.

Louis L. Buhrman Chainman.

W. H. Franssen Chainman.

Chainman.

Chainman.

SURVEYOR'S RECORD.

South boundary of Section 29 Town No. 13 N., Range No. 11 W.

4355—STATE JOURNAL CO., Blank Book Makers, Stationers and Printers, Lincoln, Neb.

FIELD NOTES

From Station	Direction	Variation	Distance Chs.	Distance Lks.	To Station	Corners	Remarks
E							U.S. Sec. Cor. Find point of original port, dig hole 12"x12"x2ft. deep – into the sand – deposit black earth in bottom – deposit iron pipe 1¼" diam x 18" long Find original witness pits N. E. S. W. identify same by the black ashes and soil – Bore hole in center of each pit 2" diam x 18" deep and fill with lime – Distance from center of each pit to cor. N. pit 5½ ft – E. pit 5½ ft. S. pit 6 ft. W. pit 7 ft
	N. 89° 42' E	11° 48' E	20	11½	e	¼ cor.	Drive iron bar. ½"x1"x45" long – with 8 – ½ bricks on E & W sides
	S. 89° 42' E	"	20	11½	F	U.S. ¼ sec. cor.	Find original spade mark 7"x7" to receive port – dig hole 10"x10"x2ft. deep; deposit black blark earth in bottom. Set a bent iron arm of a reaper about 2 ft long [illegible] know what to call it and did not make a drawing, as I expect to replace it the first opportunity could not produce [illegible] better in the neighborhood
	S. 89° 42' E	"					
F	S. 89° 42' E	"	39	07	A	U.S. Sec. Cor.	Find mark of original port – drive piece of Machine Coating with a brick on N. side in end with a + on upper end – No better to be had I expect to replace this Find original witness pits N. S. & W. identify by deposit of ashes, & drifted sand Bore hole in center of each pit 2" diam x 18" deep and fill with lime – Distance of cor. from center of pits N. pit 5½ ft. S. pit 6¼ ft. W. pit 6½ ft
						Note	E. pit is destroyed by gophers and plowing

Lines Designated	Course	Distance Chs.	Distance Lks.	Latitudes N.	Latitudes S.	Departures E.	Departures W.	Record of Angles	Deg.	Min.	Secs.	Description of Tract	Acres

LATITUDES, DEPARTURES, AND CLOSING ERRORS

Between secs. 32 and 33

SURVEYOR'S RECORD.

South boundary of Section 29 Town No. 13 N., Range No. 11 W.

PLAT OF SURVEY

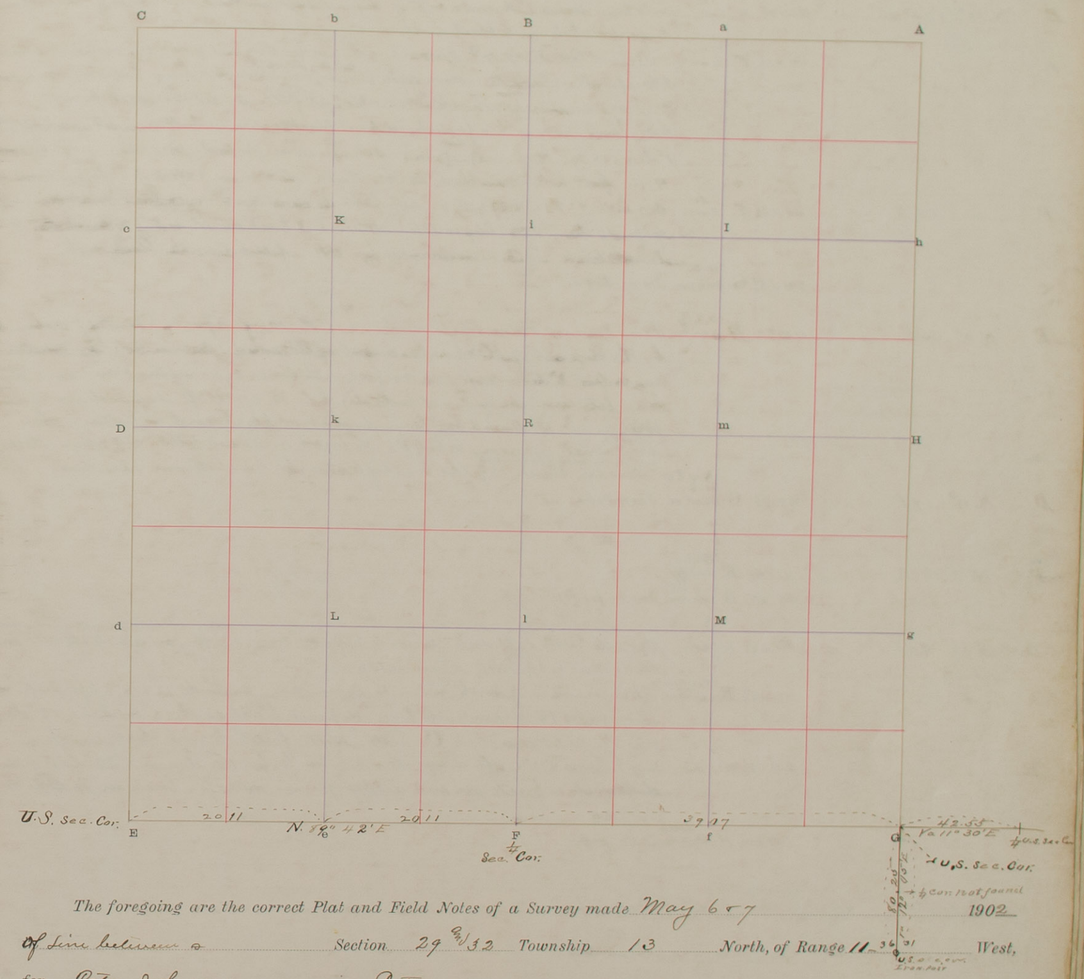

The foregoing are the correct Plat and Field Notes of a Survey made May 6 & 7 1902

of line between 2 Section 29 and 32 Township 13 North, of Range 11 West,

for Peter Johnson Petersen

at the request of Same

by Robert Harvey County Surveyor, and

Chainmen

Interested parties present Peter Johnson and Petersen

Robert Harvey County Surveyor.

We do solemnly swear that the foregoing Plat and Field Notes are correct, and the lines designated were measured by us to the best of our knowledge and ability.

Subscribed and sworn to before me May 7 1902 Chainman.

Robert Harvey County Surveyor. Chainman.

Chainman.

Chainman.

SURVEYOR'S RECORD.

Section 14 Town No. 13 N., Range No. 10 W.

43225 STATE JOURNAL CO. Blank Book Makers, Stationers and Printers, Lincoln, Neb.

FIELD NOTES

From Station	Direction	Variation	Distance Chs.	Distance Lks.	To Station	Corners	REMARKS
Iron pipe & Stone							
E	N. 89° 17'E	12° E	20	12½	e	¼ cor.	Drive iron pipe 1" diam x 30" long deposit brick on N. side marked ¼ R.H. 1 foot deep - fill hole with black earth.
e	" "	"	20	13½	F	Section ¼ sec.	Note On May 9th I search 7 hours for Original ¼ sec. cor. without success therefore Conclude to retore said Corner at a point on Straight line between sec. cors. and equidistant which I now do, as follows - at the said point I dig hole 10"x10"x 2 ft deep - deposit black earth in bottom - set a shaft (Iron) 1" diam x 27½" long dia set a brick on N. side marked ¼ 5-9-1902 R.H. fill hole with black earth. Bore a hole 2" diam x 2 ft deep - 3 ft East and West
F	" "	"	20	12½	f	¼ cor.	Dig hole 12"x12"x 3 ft deep. Set pipe 1½ diam x 22 (12x12x3) - with another pipe 1½" diam x 23" long on top - deposit 2 brick on N. side 2 brick on S. side of pipe lower brick on N. side marked ¼ R.H. fill hole with black earth
f	" "	"	20	12½	G	U.S. Sec. Cor.	Iron Pipe
E	N. 0° 39'E	"	42	33	D	U.S. ¼ Sec. Cor.	Finds original Witness pits N. 15° E. S. 15° W. 12½ ft. apart - identify same by by the deposit of black ashes and drifted sand. Bore a hole in center of each pit 2" diam x 2 ft. deep and fill with lime. Equidistant and on a straight line between the center of pits dig hole 12"x12"x 3 ft deep - drive iron Well point 1¼" diam x 32½" long - deposit 7½ black earth in bottom - then set a brick on end in center of ¼ ft N. brick marked ¼ U.S. 5-9-1902 - R.H. fill hole with black earth.
D	N. 0° 17'E	"	39	99	C	Note U.S. Sec. Cor.	This Cor. stands 13 9/10 lks East of a straight line between sec. cors. Iron pipe
F	N. 1° 16 E		41	18½	R	Center Sec.	
R	" "	"	39	05	B	¼ U.S. Sec. Cor.	Iron pipe
D	S. 88° 54'E	"	20	38½	k	¼ cor.	Dig hole 14x14 x 2 ft. deep - set iron pipe 1½" diam x 2 ft. deposit black earth in bottom - set a brick 1 ft deep on N. side Marked ¼ R.H. Stone on top -
k	" "	"	20	38½	R.	Center ¼ Sec.	At intersection of North & South quarter line - Dig hole 12"x12"x 3 ft. deep - set iron pipe 1½" diam x 3 ft. long - deposit black earth - set a brick 18" deep on N. Side marked "C. S. 14" R.H. - fill hole with black earth
R	" "	"	20	01½	M	¼	Dig hole 12"x12"x 2½ ft deep drive iron pipe 1½" diam x 32" long deposit 4 brick on end set 4 pieces on top - brick on N. side marked ¼ R.H.
m	" "	"	20	00½	H	¼ U.S. Sec. Cor.	Iron pipe
m	S. 1° 10'W	"			f	¼ cor.	Iron pipe
k	S. 0° 57'W	"	40	24	e	¼ cor.	Iron pipe

LATITUDES, DEPARTURES, AND CLOSING ERRORS

Lines Designated	Course	Distance Chs.	Distance Lks.	Latitudes N.	Latitudes S.	Departures E.	Departures W.

Record of Angles	Deg.	Min.	Secs.	Description of Tract	Acres
				N.W¼	162 69

PLAT OF SURVEY

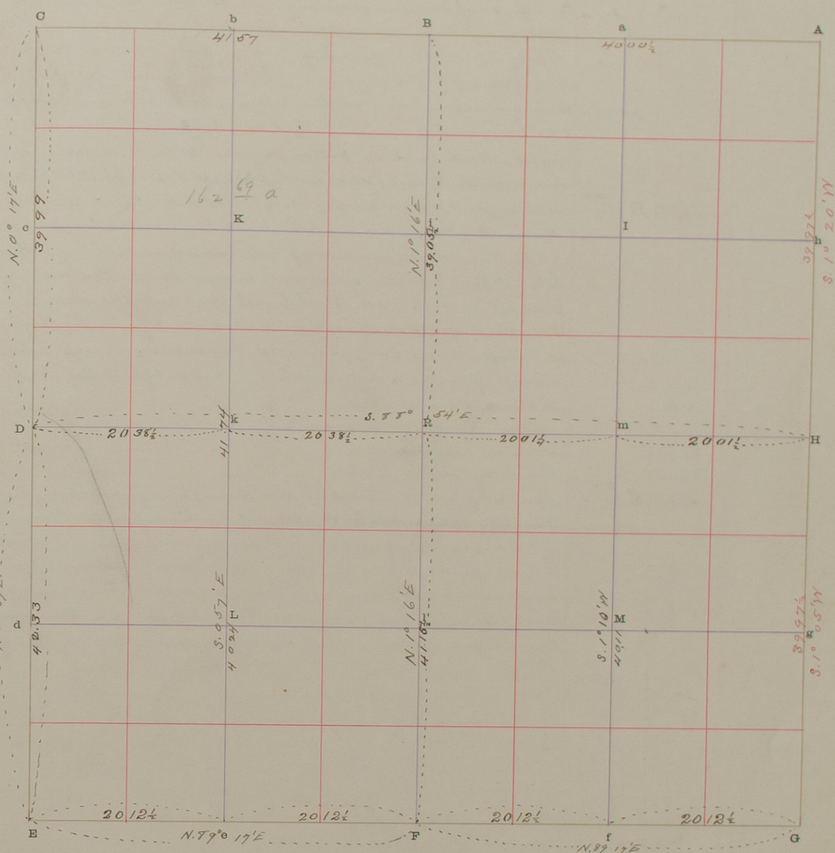

The foregoing are the correct Plat and Field Notes of a Survey made May 7th 9th and 10th 1902

in Section 14 Township 13 North, of Range 10 West,

for Anton Kowalski Josie Suda - Frank Pazgrak

at the request of Same

by Robert Harvey County Surveyor, and John Kastel and John Smith Chainmen

Interested parties present Anton Kowalski, Josie Suda - Frank Pazrak

Robert Harvey County Surveyor.

We do solemnly swear that the foregoing Plat and Field Notes are correct, and the lines designated were measured by us to the best of our knowledge and ability.

Subscribed and sworn to before me. 190

County Surveyor. Chainman.

Chainman.

Chainman.

Chainman.

We do solemly swear that the forgoing plat and fields of a survey made by Robert Harvey County Surveyor, and recorded in Surveyor's Record No. 4, page 31 are correct and the lines designated were measured by us to the best of our skill and ability.

Subscribed and sworn to before me this 10 day of May 190 2nd.

Robert Harvey County Surveyor.

John Smith CHAINMAN

John Kastel CHAINMAN.

CHAINMAN.

CHAINMAN.

SURVEYOR'S RECORD.

Line between 1 Sections 25 & 26 Town No. 15 N., Range No. 11 W.

©1899 STATE JOURNAL CO., Blank Book Makers, Stationers and Printers, Lincoln, Neb.

FIELD NOTES

From Station	Direction	Variation	Distance Chs.	Distance Lks.	To Station	Corners	Remarks
E	1° 20' E						Find piece of decayed pine and iron bolt - (Not Original) Find Original Witness pits N. E. S. and W. identify by the deposit of black ashes and drift. Bore hole 2" diam x 2ft deep in center of each pit and fill with lime. At intersection of straight lines between center of opposite pits - dig hole 10"x10"x2½ft deep and deposit black earth in bottom - drive hollow iron shaft 1⅜" inside diam x 63" long - with 6 - ½" and 2 - ⅛" holes - deposit 8 bricks (end on end) around pipe - North brick on bottom marked 25.26.35.36 U.S. 5-17-1902 - R.H. - fill hole with black and yellow earth. N. pit 7 ft. E. pit 5¾ ft - S. pit 6½ ft. W. pit 7½ ft. dist -
			40	08¼	D	¼ U.S. sec. cor.	Find original square pit 7"x7" deep to receive post - (has decayed point of box elder stake in S.W. corner) not original) dig hole 10"x10"x2½' deep - deposit black earth in bottom - drive iron shaft 1¼" inside diam. x 60" long - has 18 - ½" and 2 - ⅜" holes - deposit 8 bricks - (end on end) around same. West brick on bottom marked ¼ U.S. 5-17-1902 - R.H. fill hole with black and yellow earth. Find the Original Witness pits N. and S. identify by the black deposit of ashes and drift - Bore a hole 2" diam x 2ft deep in center of each pit and fill with lime. Distance from cor. to center of each pit - N. pit 6ft - S. pit 6½ ft.
D	"	"	15	45			Ravine course N.W.
			19	50			Same Ravine course N.E.
			28	90			Ravine course E.
			36	05			Ravine course S.E.
			39	92	C	U.S. sec. cor.	Find original Witness pits N. E. S. and W. (Original post dug out and destroyed) Identify witness pits by the deposit of ashes and drift. Bore a hole in center of each pit 2" diam x 2ft deep and fill with lime - at the intersection of straight lines between center of pits. dig hole 10"x10"x2½ft deep - deposit black earth in bottom drive iron shaft 1" diam x 45" long - deposit 8 brick (on end) around same. North brick on bottom marked 23.24.25.26 5.17-1902 - R.H. fill hole with black & yellow earth. Distance from cor. to center of pits. N. pit 6 ft - E. pit 6½. S. pit 8½ ft. W. pit ft

Lines Designated	Course	Distance Chs.	Distance Lks.	Latitudes N.	Latitudes S.	Departures E.	Departures W.	Record of Angles	Deg.	Min.	Secs.	Description of Tract	Acres

LATITUDES, DEPARTURES, AND CLOSING ERRORS

SURVEYOR'S RECORD.

Line between Sections 25 & 26 Town No. 15 N., Range No. 11 W.

PLAT OF SURVEY



The foregoing are the correct Plat and Field Notes of a Survey made May 17 1902

in Line between Sections 25 & 26 Township 15 North, of Range 11 West,

for County Road purpose

at the request of County Commissioners

by Robert Harvey County Surveyor, and George McCloughan and

W. G. Morrison Chainmen

Interested parties present Eugene Green - Frank Ambrose

Robert Harvey County Surveyor.

We do solemnly swear that the foregoing Plat and Field Notes are correct, and the lines designated were measured by us to the best of our knowledge and ability.

Subscribed and sworn to before me. May 17th 1902

Robert Harvey County Surveyor.

Chainman.

W. G. Morrison Chainman.

George McCloughan Chainman.

Chainman.

SURVEYOR'S RECORD.

Section 29 Town No. 14 N., Range No. 10 W.

©1255 STATE JOURNAL CO., BLANK BOOK MAKERS, STATIONERS AND PRINTERS, LINCOLN, NEB.

FIELD NOTES

From Station	Direction	Variation	Distance Chs.	Distance Lks.	To Station	Corners	REMARKS
D							Find square hole dug to receive post & fill with black earth and mark of Original post dig hole 10×10×30" deep - drive iron shaft 1½" diam × 52" long - With 8 - ⅜" holes deposit 8 bricks on end around same - lower brick on W. side marked ¼ U.S. 5-20-1902 R.H. - fill hole with black and yellow earth - Find original witness pits N. & S. of Cor. identify same by the black deposit of ashes and drift - Bore a hole in center of each pit 2" diam × 18" deep and fill with lime. Distances from center of pits to Cor. N. pit 5½ ft - S. pit 5½ ft.
	East	12° 37' E	80	94	H	U.S. ¼ Sec. Cor.	Find mark of original hole made to receive post filled with black earth dig hole 10×10×2 ft deep deposit bricks marked marked ¼ U.S. 5-20-1902 R.H. on W. side of drove iron shaft 52" long 1½" × 58" long - Find original witness pits N. & S. of Cor. identify same by the black sediment in the yellow sand bore hole in Center of each pit 2" diam × 2 ft deep and fill with lime

From the above Cor a Gov Dmr
North - Va 11° 87' to find the N.E. Cor. Sec 29 on rd
40.00 Set Temp Stone on ~~Cor~~ Cor found Thence North
80.00 Temp Stone on bet Secs 19 & 20 - N.O. Cor found
118.00 Intersect Sec line 33½ lks E of Cor of Sec & Cor. 17-18-19 & 20
From Observations made along the line I am now at - find the line between Secs 19 & 20 was originally run due North from the Cor of Secs 17-18-19 & 20. ~~and~~ I will therefore search for the ¼ Cor between Secs 19 & 20 approximately 40. chs South of Tp. 17-18-19 & 20
I write above on a heavy rain hour causing me to discontinued work further forenoon
May 21 1902
Robert Harvey

A Survey made for Mrs. Mary Iwanski and Peter H Brown Interested Parties present Julius Iwanski and Pete Brown the S E ¼ of the S E ¼ thereon at

E.	West.	10'75	20	2	e
e	S.	12 - 0	20	"	L
L	E.	10° N.	20	"	d
d	N. 12° E.		20	"	E

Place of beginning N.E. Cor and at NW Cor marked with a pipe SW Cor a Stone Plat on opposite Page.

L. E. Larsen

LATITUDES, DdepartureS, AND CLOSING ERRORS

Lines Designated	Course	Distance Chs.	Distance Lks.	Latitudes N.	Latitudes S.	Departures E.	Departures W.

Record of Angles	Deg.	Min.	Secs.	Description of Tract	Acres

SURVEYOR'S RECORD.

Section 29 Town No. 14 N., Range No. 10 W.

PLAT OF SURVEY

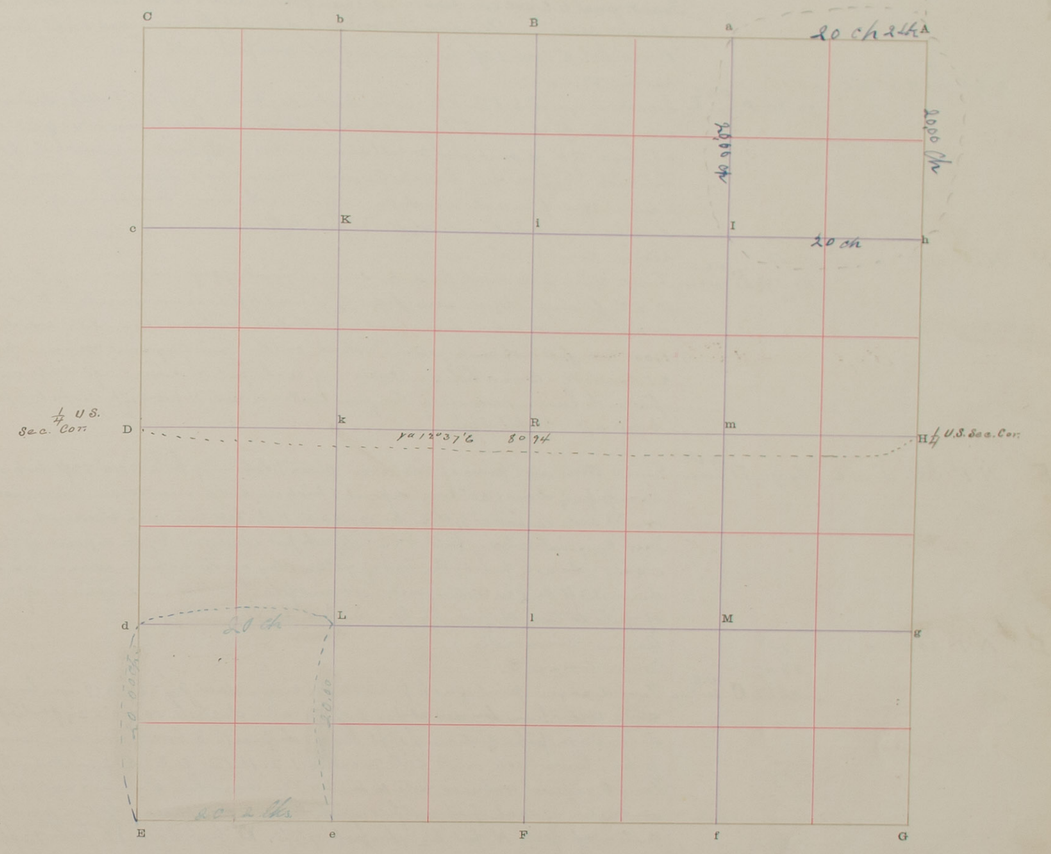

The foregoing are the correct Plat and Field Notes of a Survey made May 20. 21 1902

in Section 29 Township 14 North, of Range 10 West,

for C. Walsh

at the request of same

by Robt Harvey County Surveyor, and Dennis McCole as Benden Chainmen

Interested parties present

Robert Harvey County Surveyor.

We do solemnly swear that the foregoing Plat and Field Notes are correct, and the lines designated were measured by us to the best of our knowledge and ability.

~~Subscribed and~~ sworn to before me. May 21 1902 Dennis McCole Chainman.

Robert Harvey County Surveyor. Chainman.

Chainman.

Chainman.

SURVEYOR'S RECORD.

Section 12 Town No. 16 N., Range No. 11 W.

1281—STATE JOURNAL CO., Blank Book Makers, Stationers and Printers, Lincoln, Neb.

FIELD NOTES

From Station	Direction	Variation	Distance Chs.	Distance Lks.	To Station	Corners	Remarks
G							Find original U.S. sec. cor. point of decayed post - drive a Red Cedar stake in place of same - Find Original witness pits 4½ ft East and 5½ ft South Bore a hole 2" diam x 2ft deep in Center of pits and fill with lime
	N. 89° 15' W	11° 30' E	25	10			Ravine Course S.
			39	80	F	U.S. ¼ sec. Cor.	Find the original pit dug to receive post - dig hole 10"x10"x2½ ft deep - drive an iron pipe ¾" diam x 66" long - deposit a brick on N. side marked ¼ U.S. 5-28-1902 R.H. deposit also pinal stone and pieces of brick around hole fill hole with black earth. Find the Original witness pits E. and W. Bore a hole 2" diam x 2ft deep in center of each pit and fill with lime. Distances of corner from Center of pits E. pit 4½ ft W pit 5½ ft
F	N. 88° 56' W	"	13	50			Ravine Course S.
			40	59½	E	U.S. 1 sec. Cor.	Find a stone - underneath find the decayed point of original post - dig hole 16"x 10" x 2½ ft deep drive iron pipe ¾" diam x 4ft long - deposit 8 brick on end around pipe - lower brick on N. side marked 11.12.13.14 U.S. 5-29-1902 R.H. fill hole with yellow & black earth. Find Original witness pits N.E.S. and W. Bore a hole in center of each pit 2" diam x 2ft deep and fill with lime - Distances of Cor. from Center of pits N. pit 4½ ft E. pit 5 ft S pit 6 ft - W. pit 5¾ ft
E	N. 1° 38' E	11° 30' E	39	91	D	14 U.S. Sec. Cor.	Find a Stone and 5 pieces of cast-iron stove plate - dig hole 10"x10"x2ft deep - drive iron pipe ¾" diam x 30" long. deposit 8 brick on end around same - Lower brick on on W. side marked ¼ U.S. 5-29-1902. R.H. fill hole with black earth - Find Original witness pits N. & S. North pit identified by the deposit of black ashes - South pit by the bed of yellow clay over the ashes - Bore a hole 2" diam x 2ft deep in Center of each pit and fill with lime - Distances of center of pits to cor. N. pit 6½ ft S. pit 6⅓ ft
D	N. 1° 25' E	"	7	50			Ravine crossed &c
			38	47			Drain Course E.
			39	82	C	U.S. Sec. Cor.	Find decayed point of ash post - a red cedar stake 2½" x 2½" x 19" in ground and a Deer horn buried at foot of same - dig hole 10"x10"x2½ ft deep drive iron pipe ¾" diam x 18 ft long - deposit 8 brick (on end) around pipe - lower brick on N. side Marked 1.2.11.12 U.S. 5-29-1902. R.H. Find Original witness pits N. E. S & W - Bore hole 2" diam x 2 ft deep in Center of each pit and fill with lime - Distance of cor. from Center of pits N. pit 6½ E. pit 7½ ft W. pit 6 ft - W. pit 7½ ft

LATITUDES, DEPARTURES, AND CLOSING ERRORS

Lines Designated	Course	Distance Chs.	Distance Lks.	Latitudes N.	Latitudes S.	Departures E.	Departures W.

Record of Angles	Deg.	Min.	Secs.	Description of Tract	Acres

Between Secs 13 & 14 and between

SURVEYOR'S RECORD.

Section 12 Town No. 16 N., Range No. 11 W.

PLAT OF SURVEY

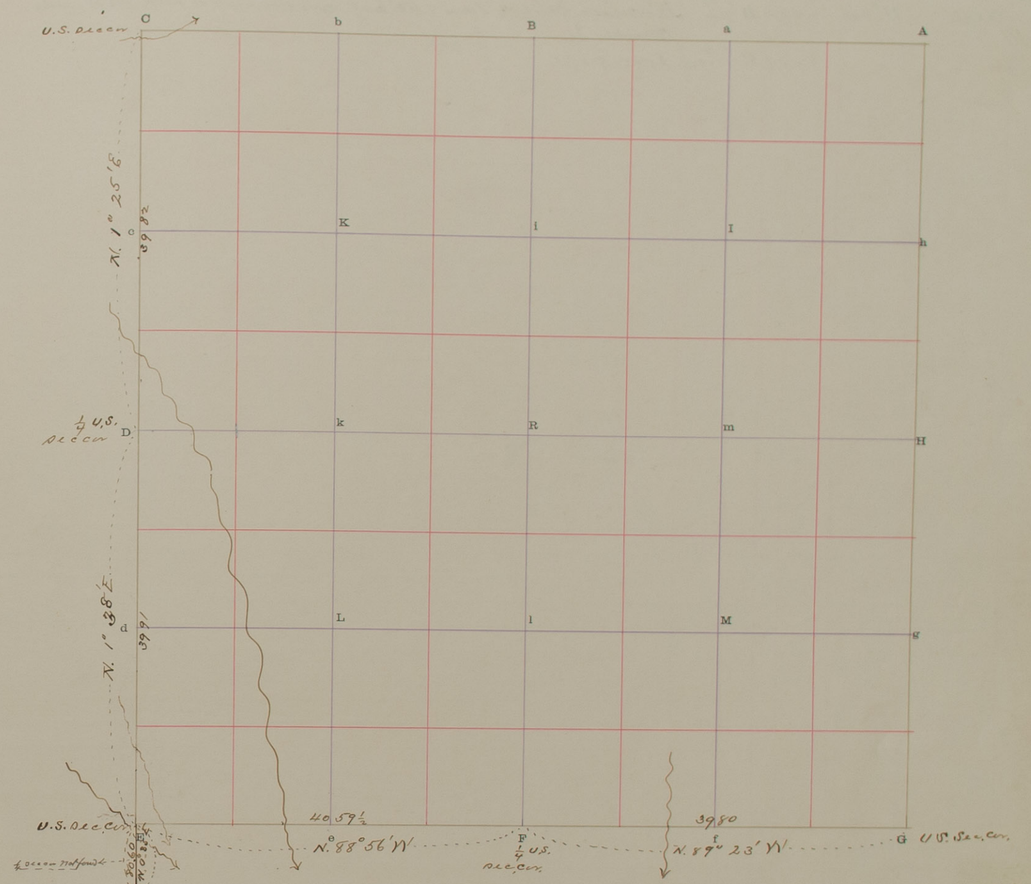

The foregoing are the correct Plat and Field Notes of a Survey made May 26. 27. 28 and 29 1902

in Section 12 Township 16 North, of Range 11 West,

for V. Piasecki Robert Wysocki John Wysocki

at the request of same and County Commissioners

by Robert Harvey County Surveyor, and C. C. Myers and George W. McCloughan Chainmen

Interested parties present

Robert Harvey County Surveyor.

We do solemnly swear that the foregoing Plat and Field Notes are correct, and the lines designated were measured by us to the best of our knowledge and ability.

Subscribed and sworn to before me May 31st 1902

Robert Harvey County Surveyor.

C. C. Myers Chainman.

Geo. W. McCloughan Chainman.

Chainman.

Chainman.

SURVEYOR'S RECORD.

Line between NW¼ Sec. 9 and SW¼ Section 4 Town No. 15 N., Range No. 10 W.

Gibbs-State Journal Co., Blank Book Makers, Stationers and Printers, Lincoln, Neb.

FIELD NOTES

From Station	Direction	Variation	Distance Chs.	Distance Lks.	To Station	Corners	REMARKS
Iron pipe B	West	11° 00' E	20	04	b	¼ cor.	Dig iron pipe 3" diam x 40" long and deposit a brick on N. side Marked ¼
b	"	"	20	04	C	U.S. 1/16 cor.	Iron pipe

LATITUDES, DEPARTURES, AND CLOSING ERRORS									RECORD OF ANGLES	Deg.	Min.	Secs.	DESCRIPTION OF TRACT	ACRES
LINES DESIGNATED	COURSE	DISTANCE Chs.	DISTANCE Lks.	LATITUDES N.	LATITUDES S.	DEPARTURES E.	DEPARTURES W.							

SURVEYOR'S RECORD.

Line between NW¼ Sec 9 and SW¼ Section 4 Town No. 15 N., Range No. 10 W.

PLAT OF SURVEY

Sec 4

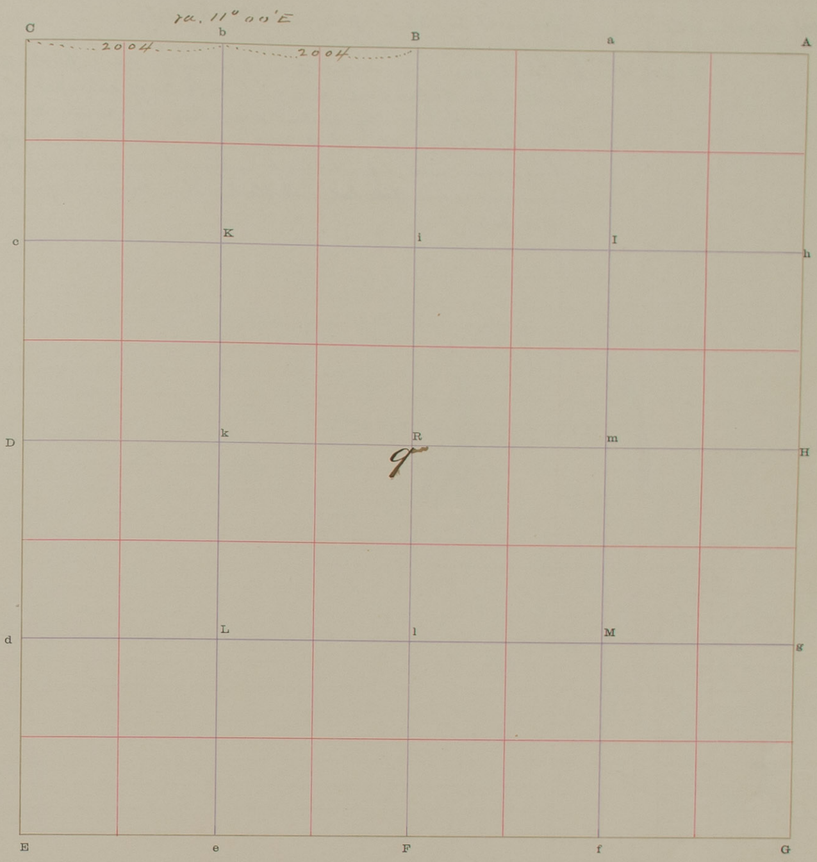

The foregoing are the correct Plat and Field Notes of a Survey made May 26 1902

~~Line between NW¼ sec 9 and SW¼~~ Section 4 Township 16 North, of Range 10 West,

for X. Piasecki and T. F. Bell

at the request of Same

by Robert Harry County Surveyor, and C. C. Myers and George McClenghan Chainmen

Interested parties present X-Piasecki

Robert Harry County Surveyor.

We do solemnly swear that the foregoing Plat and Field Notes are correct, and the lines designated were measured by us to the best of our knowledge and ability.

Subscribed and sworn to before me. June 2nd 1902

Robert Harry County Surveyor.

C. C. Myers Chainman.

George mcclenghan Chainman.

Chainman.

Chainman.

SURVEYOR'S RECORD.

E. and W quarter line Section 15 Town No. 14 N., Range No. 10 W.

4 1255 STATE JOURNAL CO., Blank Book Makers, Stationers and Printers Lincoln, Neb.

FIELD NOTES

From Station	Direction	Variation	Distance Chs.	Distance Lks.	To Station	Corners	Remarks
Iron pipe D	N. 87° 40' E	11° 44' E	45	01			Intersect South Loup Rivr at Water edge
			64	27¾			Right bank of Loup Rivr
			81	52¾	H	U.S. ¼ sec. cor.	Find original witness pits N. and S. identify same by the deposit of black ashes and drifted soil - Bore a hole in Center of each pit 2" diam x 2 ft deep and fill with lime - Equidistant and on line between the center of the pits dig hole 10"x10"x2½ ft - into the white sand - and drive a steel shaft 1½" diam. x 46" long around same deposit 8 brick - on end - lower brick on W. side marked ¼ U.S. 5-31-1902. R.H. fill hole with black earth - Distance from Cor. to N. pit 6 ft to S. pit 6 ft

Lines Designated	Course	Distance Chs.	Distance Lks.	Latitudes N.	Latitudes S.	Departures E.	Departures W.	Record of Angles	Deg.	Min.	Secs.	Description of Tract	Acres

LATITUDES, DEPARTURES, AND CLOSING ERRORS

SURVEYOR'S RECORD.

E and W. Quarter Line 1 Section 15 Town No. 14 N., Range No. 10 W.

PLAT OF SURVEY

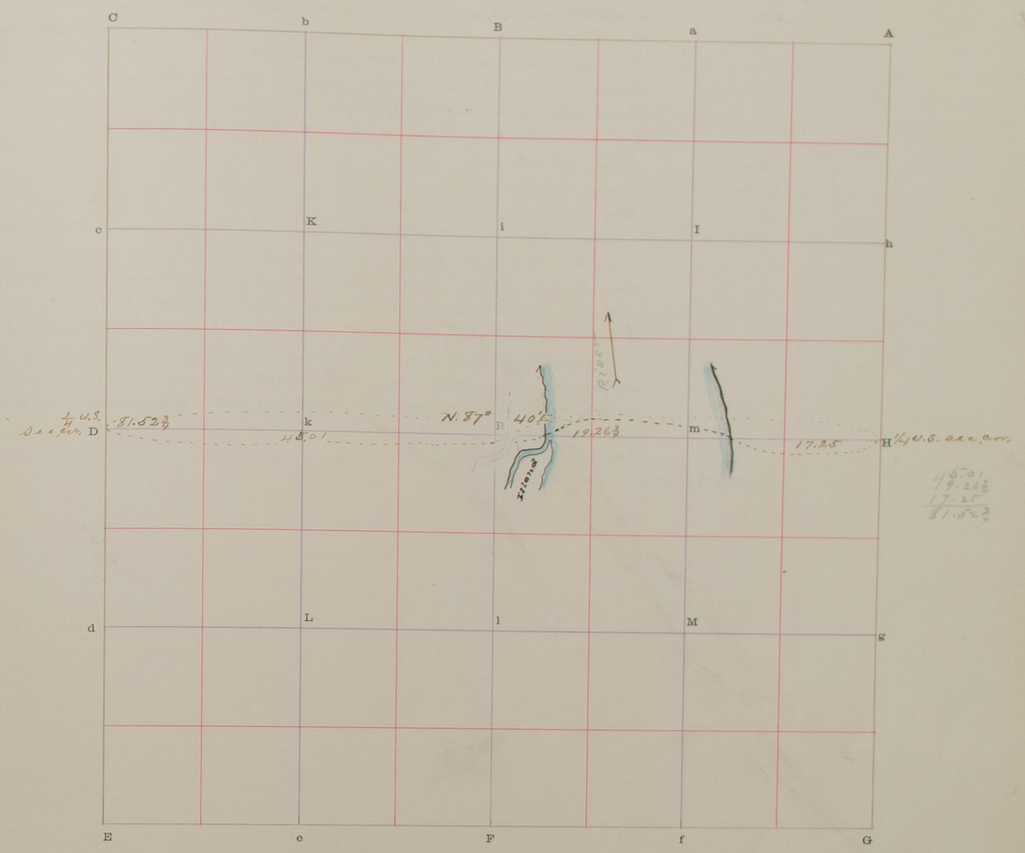

45.01
49.26¾
17.25
81.52¾

The foregoing are the correct Plat and Field Notes of a Survey made Dec. 7-1901 and May 31 1902

in Section 15 Township 14 North, of Range 10 West,

for Bender

at the request of same

by Robert Harvey County Surveyor, and C. C. Myers and George McCloughan Chainmen

Interested parties present

Robert Harvey County Surveyor.

We do solemnly swear that the foregoing Plat and Field Notes are correct, and the lines designated were measured by us to the best of our knowledge and ability.

Subscribed and sworn to before me. June 2nd 1902

Robert Harvey County Surveyor.

C. C. Myers Chainman.

George McCloughan Chainman.

Chainman.

Chainman.

SURVEYOR'S RECORD.

Line between secs 11 and 14 Section 11 and 14 Town No. 16 N., Range No. 9 W.

41255—STATE JOURNAL CO., Blank Book Makers, Stationers and Printers, Lincoln, Neb.

FIELD NOTES

From Station	Direction	Variation	Distance Chs.	Distance Lks.	To Station	Corners	Remarks
C							Find the point of original post-decayed-dig hole 10"x10"x2 ft-deep-drive iron pipe 1¼" diam x 40" long-deposit 8 brick-on end-around pipe. lower brick on N. side marked 10.11.14.15-U.S. 6-12-1902 R.H. fill hole with black earth-Find the Original Witness pits N.E.S. & W. of Cor. identify same by the deposit of black ashes. Bore a hole 2" diam x 2 ft-deep in center of each pit and fill with lime. Distance from corner to center of pits N. pit 6½ ft. E. pit 7 ft S. pit 6 ft. W. pit 7 ft
			3	40			Drain Co. South
			14	00			Drain Co. South
			29	00			Ravine Course South
			39	94½	B	Restor 1/4 sec. cor.	Note I am unable to find the Original ¼ sec. cor. and T. McNabb ¼ sec. cor. see Record No. page is 35¼ links South of a straight line between sec. corners. After I measure the entire line I determine to restore the ¼ sec. cor. Equidistant and on a straight line between sec. cors. At which point I dig hole 10"x10"x2½ ft-deep-deposit black soil in bottom drive iron pipe 1" diam x 43½" long-in 2 pieces-lower piece is 30" long upper piece 13½" long-deposit 8 brick around pipe on end-lower brick on N. side marked ¼ 6-12-1902 R.H. dig pits 16"x16"x1 ft-deep 4 ft E. & W. of Cor.
B	"	"	5	95			Ravine Course S.
			39	94½	A	U.S. sec. cor.	Iron pipe

Lines Designated	Course	Distance Chs.	Distance Lks.	Latitudes N.	Latitudes S.	Departures E.	Departures W.	Record of Angles	Deg.	Min.	Secs.	Description of Tract	Acres

LATITUDES, DEPARTURES, AND CLOSING ERRORS

SURVEYOR'S RECORD.

Line between Sections 11 and 14 Town No. 16 N., Range No. 9 W.

PLAT OF SURVEY

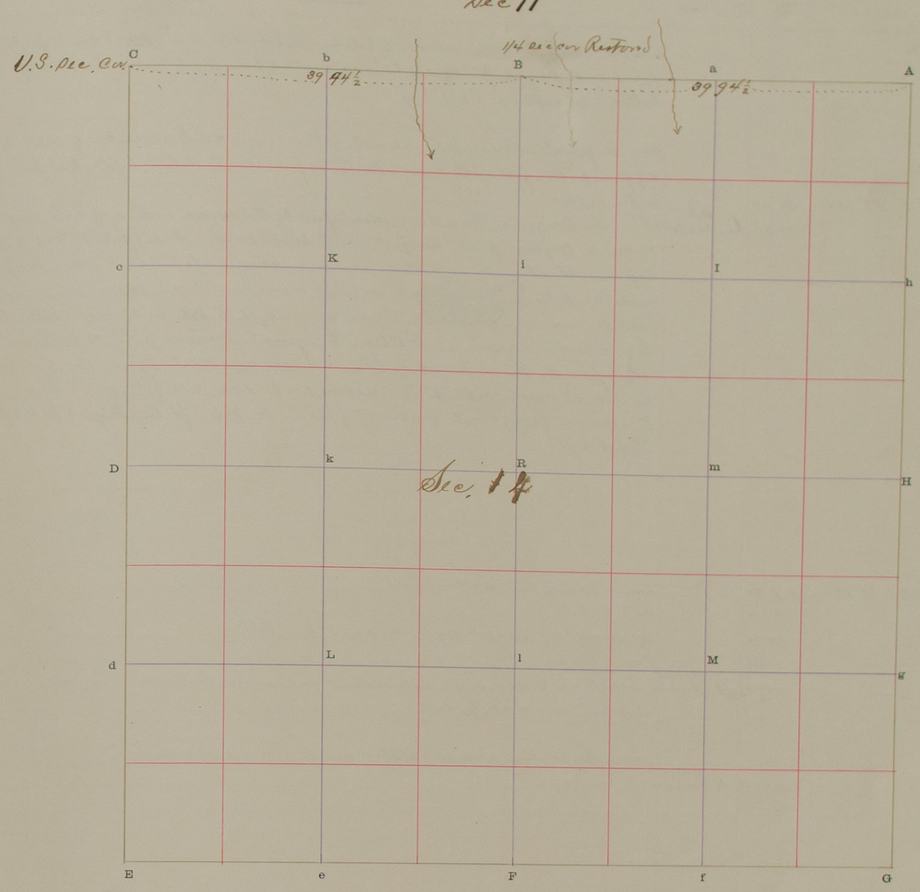

The foregoing are the correct Plat and Field Notes of a Survey made June 12 1902

in Line between Sections 11 and 14 Township 16 North, of Range 9 West,

for County Road

at the request of County Commissioner

by Robert Harvey County Surveyor, and C. C. Myers and J. S. Lamaster

Chainmen ~~C. C. Myers~~

Interested parties present

Robert Harvey County Surveyor.

We do solemnly swear that the foregoing Plat and Field Notes are correct, and the lines designated were measured by us to the best of our knowledge and ability.

Subscribed and sworn to before me June 12 1902

Robert Harvey County Surveyor.

C. C. Myers Chainman.

J. S. Lamasters Chainman.

Chainman.

Chainman.

SURVEYOR'S RECORD.

Section 15 Town No. 13 N., Range No. 10 W.

6255—STATE JOURNAL CO., Blank Book Makers, Stationers and Printers, Lincoln, Neb.

FIELD NOTES

From Station	Direction	Variation	Distance Chs.	Distance Lks.	To Station	Corners	Remarks
D							Find a half brick marked ¼ (deposited by Me in 1900) on top of the point of decayed post - dig hole 10"x10"x3 ft. deep deposit dark earth in bottom - set a pipe 1"x29" long
							Find original witness pits N and S. of Cor. - bore a hole in center of each 2" diam x 3 ft deep and fill with lime - Distance from Cor. to N. pit 6 ft - to S. pit 6 ft
	N. 0° 28' E.	12° 15' E	39	00			Enter valley
			39	98	C	U.S. sec. Cor.	Find the Original sec. cor. identified by the square outline of hole dug to receive original post. and filled with black earth. I dig hole 10"x10"x30" deposit black earth in bottom, drive a channeled steel bar 50¾" long with 27 holes - ( ) deposit 8 brick around same on end. N. brick on bottom Marked 9.10.15.16 U.S. 6-21-1902. R.H. fill hole with black earth — Found Original witness pits N. E. S. and W. identified by the deposit of black ashes and white sand. Bore hole in center of each pit 2" ins diam. x 2 ft deep and fill with lime Distance from cor. to center of pits — N. pit 8 ft E. pit 8 ft S. pit 8 ft W. pit 8 ft.
C	N. 8 8° 20' E	12° 15' E	1	00			Leave valley and ascend hill
			3	50			Top of hill
			20	50			Summit of high ridge bears N.E. & S.W.
			22	50			Foot of ridge " "
			40	10½	B	Restore ¼ sec. cor.	I restore ¼ sec. cor. equidistant and on line between sec. cors dig hole 10"x10"x2½ ft deep
B	"	"	40	10½	A	U.S. sec. cor.	Bore a hole 2" diam x 2 ft deep 4 ft E and W. of Cor. and fill with lime Drove pipe

Lines Designated	Course	Distance Chs.	Distance Lks.	Latitudes N.	Latitudes S.	Departures E.	Departures W.	Record of Angles	Deg.	Min.	Secs.	Description of Tract	Acres

LATITUDES, DEPARTURES, AND CLOSING ERRORS

SURVEYOR'S RECORD.

Section 15 Town No. 13 N., Range No. 10 W.

PLAT OF SURVEY

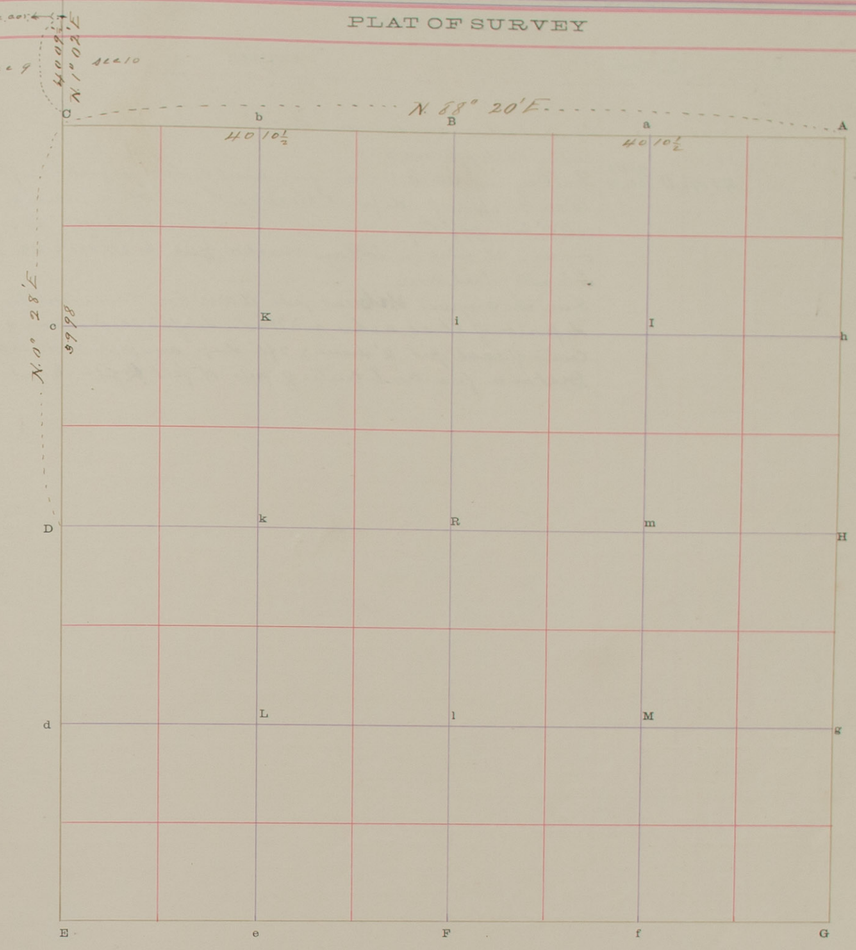

The foregoing are the correct Plat and Field Notes of a Survey made June 14-16-21 1902

in Section 15 Township 13 North, of Range 10 West,

for Hans Lauritsen

at the request of same

by Robert Harvey County Surveyor, and C. C. Myers and J. S. Lemasters

Chainmen

Interested parties present Hans Lauritsen Petersen Fred Jacobs and Mrs Mary McCrosky

Robert Harvey County Surveyor.

We do solemnly swear that the foregoing Plat and Field Notes are correct, and the lines designated were measured by us to the best of our knowledge and ability.

Subscribed and sworn to before me. June 23 1902

Robert Harvey County Surveyor.

C. C. Myers Chainman.

J. S. Lemasters Chainman.

Chainman.

Chainman.

SURVEYOR'S RECORD.

Section 10 Town No. 13 N., Range No. 10 W.

©1905 STATE JOURNAL CO. Blank Book Makers, Stationers and Printers, Lincoln, Neb.

FIELD NOTES

From Station	Direction	Variation	Distance Chs.	Distance Lks.	To Station	Corners	REMARKS
E	N 1° 2' E	12° 15' E					
			2 00				Leave Valley and Ascend hill
			3 00				Enter Valley runs E & W.
			4	09½	D	¼ U.S. sec. cor.	Find Original U.S. ¼ sec. Cor. find point of decayed post - dig hole 10"x10"x 3½ ft deep. deposit black earth in bottom - drive a channeled steel bar 49½" long - deposit brick around same on end - W. brick on bottom Marked ¼ U.S. 6. 21-1902 U.S. R.H. fill hole with black soil
							Find the Original Witness pits N. and S. of Cor. - identify by the deposit of black ashes and White drifted sand - Bore a hole in center of each pit 2' diam x 2 ft deep and fill with lime Distance from cor. to center of pits N. pit 1½ ft - S. pit 6½ ft -

LATITUDES, DEPARTURES, AND CLOSING ERRORS								Record of Angles	Deg.	Min.	Secs.	Description of Tract	Acres
Lines Designated	Course	Distance Chs.	Distance Lks.	Latitudes N.	Latitudes S.	Departures E.	Departures W.						

SURVEYOR'S RECORD.

39

Section 10 Town No. 13 N., Range No. 10 W.

PLAT OF SURVEY

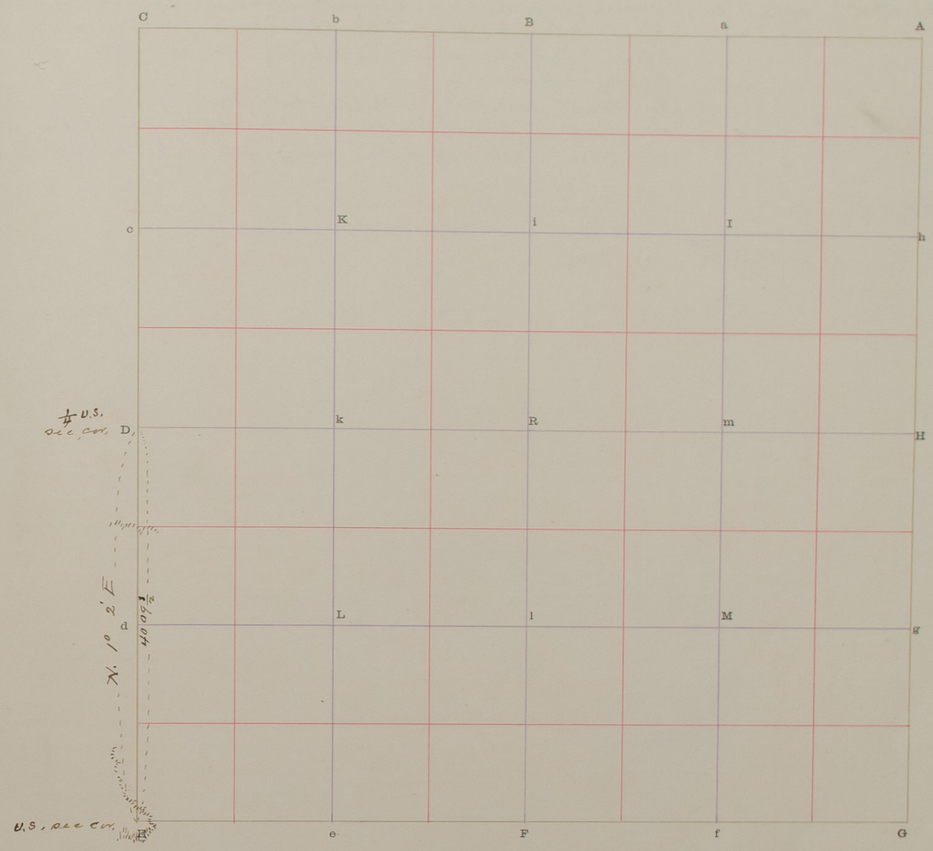

The foregoing are the correct Plat and Field Notes of a Survey made June 21 1902

in Section 10 Township 13 North, of Range 10 West,

for Petersen

at the request of

by Robert Harry County Surveyor, and C. C. Myers & J. S. Lemasters Chainmen

Interested parties present Petersen

Robert Harry County Surveyor.

We do solemnly swear that the foregoing Plat and Field Notes are correct, and the lines designated were measured by us to the best of our knowledge and ability.

Subscribed and sworn to before me. June 21 1902

Robert Harry County Surveyor.

C. C. Myers Chainman.

J. S. Lemasters Chainman.

Chainman.

Chainman.

SURVEYOR'S RECORD.

Line between Sections 2 & 3 Town No. 13 N., Range No. 10 W.

41255—STATE JOURNAL CO., Blank Book Makers, Stationers and Printers, Lincoln, Neb.

FIELD NOTES

From Station	Direction	Variation	Distance Chs.	Distance Lks.	To Station	Corners	Remarks
U.S. sec. cor. G	N. 0° 22' E	11° 55' E	39	86¾	H	U.S. sec. cor.	Find mark of spade when hole dug to set original post with signs of decayed wood - dig hole 10" x 3 ft deep - deposit black 1 ft deep in bottom of hole - set an iron pipe ¾" diam x 34" long deposit 8 brick on end around pipe - W. brick on bottom marked ¼ U.S. 7-14-1902 R.H. fill hole with black earth. Find original witness pits N. and S. of cor - identify same by the deposit of black ashes and sand - Bore a hole 2" diam x 2 ft deep in center of each pit and fill with lime - Distance from cor. to center of pits N. pit 8 ft. S. pit 8 ft
H	N. 0° 41' E	"	10	00			Top of high sand ridge bears E. and W.
			20	00			Foot of sand ridge and Enter valley bears E. & W.
			40	00¼	A	U.S. sec. cor.	Iron pipe

Lines Designated	Course	Distance Chs.	Distance Lks.	Latitudes N.	Latitudes S.	Departures E.	Departures W.	Record of Angles	Deg.	Min.	Secs.	Description of Tract	Acres

LATITUDES, DEPARTURES, AND CLOSING ERRORS

SURVEYOR'S RECORD.

Line between Sections 2 & 3 Town No. 13 N., Range No. 10 W.

PLAT OF SURVEY

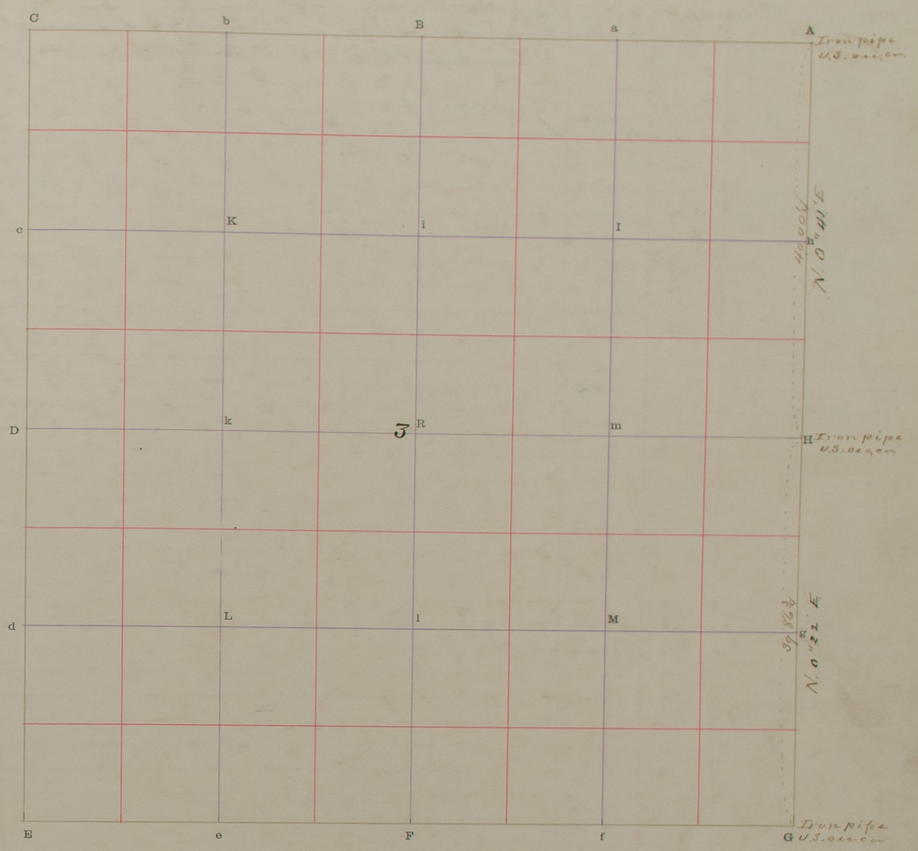

The foregoing are the correct Plat and Field Notes of a Survey made July 14 1902 in line between Sections 2 & 3 Township 13 North, of Range 10 West, for Road purposes at the request of County Commissioners by Robert Harvey County Surveyor, and C. C. Myers & J. S. Lamasters Chainmen

Interested parties present

Robert Harvey County Surveyor.

We do solemnly swear that the foregoing Plat and Field Notes are correct, and the lines designated were measured by us to the best of our knowledge and ability.

Subscribed and sworn to before me. July 14 1902

Robert Harvey County Surveyor.

C C Myers Chainman.

J. S. Lamasters Chainman.

Chainman.

Chainman.

SURVEYOR'S RECORD.

E½ Mile of line between Sections 5 & 8 Town No. 15 N., Range No. 9 W.

43955—STATE JOURNAL CO., Blank Book Makers, Stationers and Printers, Lincoln, Neb.

FIELD NOTES

From Station	Direction	Variation	Distance Chs.	Distance Lks.	To Station	Corners	REMARKS
U. S. 1/4 sec. cor. B bears N 45° E dist 1.10 chs.							
B	East	11° 20' E	1	10			Top of bank
			20	17	a	1/4 sec. cor.	Find pine pig - 1"x1"x10" long - dig hole 10"x10"x2 ft. deep - drive iron shaft 1" diam x 45" long - deposit 4 brick on end around shaft - West - brick marked 1/4 - 7-15-1902 R.H.
a	"	"	5	25			Axine course A.
			20	17	A	sec. cor. U.S.	Hollow iron pipe

LATITUDES, DEPARTURES, AND CLOSING ERRORS								RECORD OF ANGLES	Deg.	Min.	Secs.	DESCRIPTION OF TRACT	ACRES
LINES DESIGNATED	COURSE	DISTANCE Chs.	DISTANCE Lks.	LATITUDES N.	LATITUDES S.	DEPARTURES E.	DEPARTURES W.						

SURVEYOR'S RECORD.

E ½ Mile of line between Section 5 & 8 Town No. 15 N., Range No. 9 W.

PLAT OF SURVEY

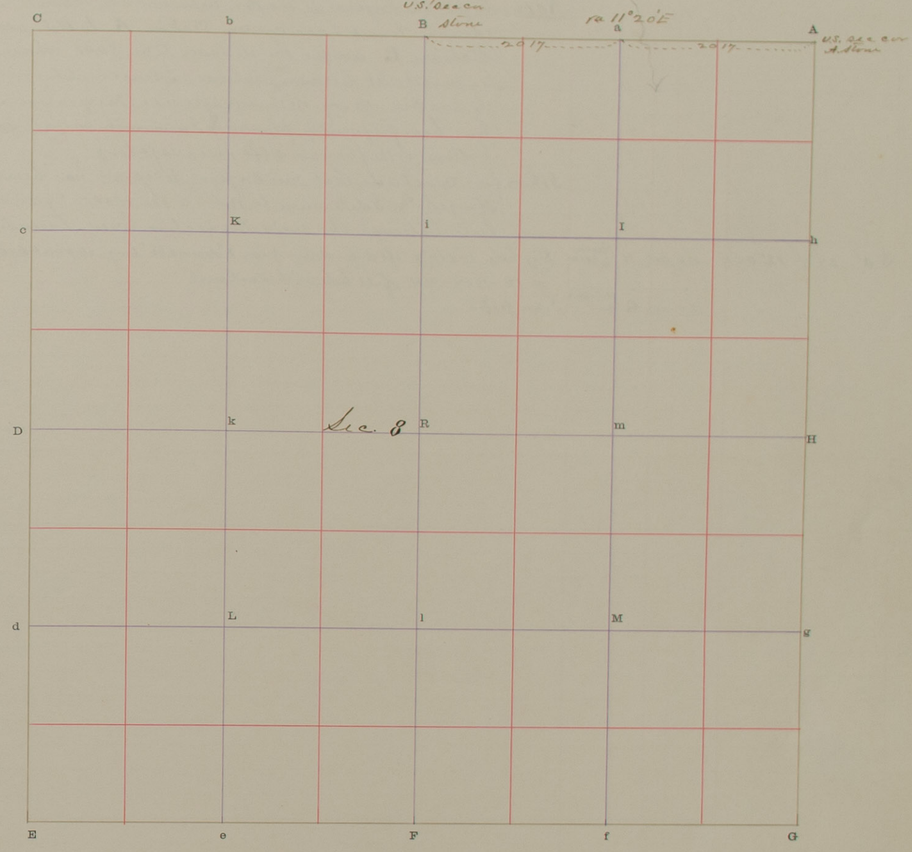

The foregoing are the correct Plat and Field Notes of a Survey made July 15 1902

in E½ of line between Sections 5 & 8 Township 15 North, of Range 9 West,

for Lincoln Town Site Company and William Schindler

at the request of Same

by Robert Harry County Surveyor, and C. C. Myers & Peter Osendowski Chainmen

Interested parties present Wm Schindler

Robert Harry County Surveyor.

We do solemnly swear that the foregoing Plat and Field Notes are correct, and the lines designated were measured by us to the best of our knowledge and ability.

Subscribed and sworn to before me. July 15 1902

C C Myers Chainman.

Robert Harry County Surveyor. (Sworn) Peter Osendowski Chainman.

Chainman.

Chainman.

SURVEYOR'S RECORD.

Line between Sections 10 and 11 Town No. 13 N., Range No. 10 W.

4255—STATE JOURNAL CO., Blank Book Makers, Stationers and Printers, Lincoln, Neb.

FIELD NOTES

From Station	Direction	Variation	Distance Chs.	Distance Lks.	To Station	Corners	Remarks
							Note – To find the Original ¼ sec. cor. between secs. 10 and 11 I run a random line U.S. sec cor. at Station A to U.S. sec. cor. at Station G and find the distance to be 80.01 chains long. Equidistant between said Stations. I search diligently for the said ¼ sec. cor. ½ day without success. The ground at this point has been frequently plowed. and I removed the surface earth to the bottom of the furrows 25 ft wide x 40 ft long
							I therefore conclude that said Original ¼ sec. cor. has been totally destroyed. and I determine to restore the same Equidistant and on line between the respective section lines. – to wit:
A	S 0° 27' W	12° 00' E	40	00½	H	Restore ¼ sec cor	Dig hole 10"x10"x 2 ft. deep – drive pipe 1" diam x 66" long – deposit brick marked ¼ 7-16-1902 – R.H. fill hole with dark soil
H	"	"	40	00½	G	U.S. sec cor	Iron pipe

Lines Designated	Course	Distance Chs.	Distance Lks.	Latitudes N.	Latitudes S.	Departures E.	Departures W.	Record of Angles	Deg.	Min.	Secs.	Description of Tract	Acres

LATITUDES, DEPARTURES, AND CLOSING ERRORS

SURVEYOR'S RECORD.

Line between Sections 10 and 11 Town No. 13 N., Range No. 10 W.

PLAT OF SURVEY

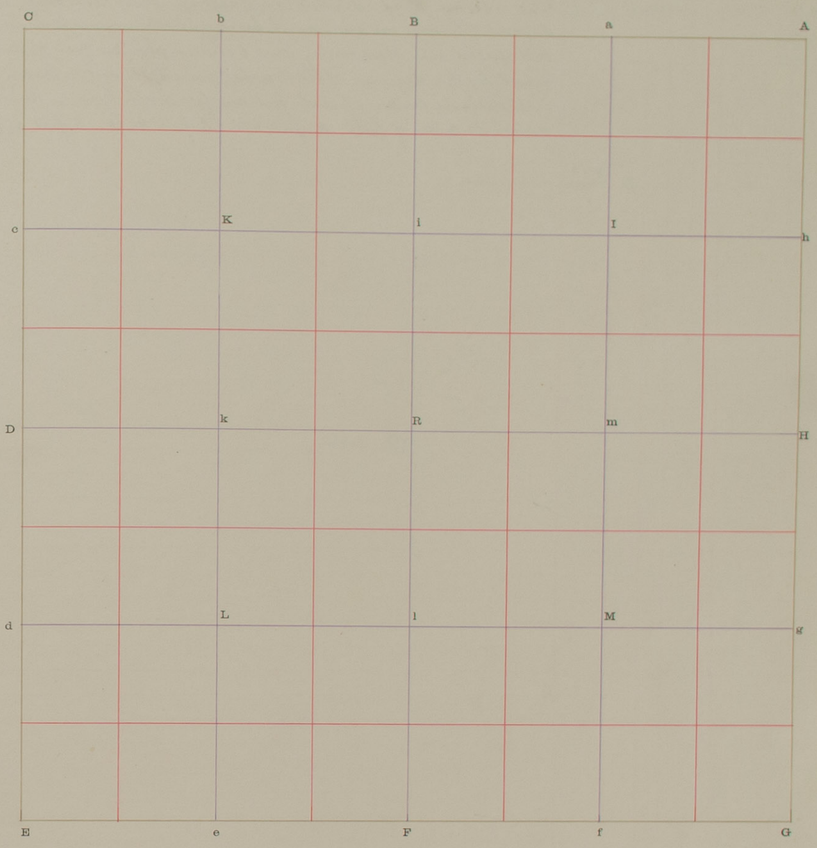

The foregoing are the correct Plat and Field Notes of a Survey made July 16 1902

in line between Sections 10 and 11 Township 13 North, of Range 10 West,

for County road

at the request of County Commissioner and Lewis Throop

by Robert Harvey County Surveyor, and C. C. Myers and J. S. Lamasters

Chainmen

Interested parties present Lewis Throop

Robert Harvey County Surveyor.

We do solemnly swear that the foregoing Plat and Field Notes are correct, and the lines designated were measured by us to the best of our knowledge and ability.

Subscribed and sworn to before me, July 16 1902

Robert Harvey County Surveyor.

C. C. Myers Chainman.

J. S. Lamasters Chainman.

Chainman.

Chainman.

SURVEYOR'S RECORD.

West ½ Mile of line between Sections 20 and 29 Town No. 13 N., Range No. 10 W.

1855—STATE JOURNAL CO., Blank Book Makers, Stationers and Printers, Lincoln, Neb.

FIELD NOTES

From Station	Direction	Variation	Distance Chs.	Distance Lks.	To Station	Corners	Remarks
11 Iron Pipe F	S. 89° 29' W	11° 50' E	40	30	C	U.S. Sec Cor.	Find red cedar stake - dig hole 10"x10"x2 ft deep - drive Iron Shaft 1¼ diam x long deposit 8 brick on end - North brick on bottom marked 20.21.29.30 - 7-17-1902 R.H. fill hole with black earth. Find Original Witness pits N. E. S and W. identified by the deposit of black ashes and drifted soil. - Bore a hole 2" diam x 18" deep in center of each pit and fill with lime - Distance from corner to center of pits N. pit 6 ft E pit 8½ ft. S. pit 5½ ft. W. pit 6 ft
C	N. 87° 40' W	"			B	1/4 U S Sec Cor.	Backsight

Latitudes, Departures, and Closing Errors								Record of Angles	Deg.	Min.	Secs.	Description of Tract	Acres
Lines Designated	Course	Distance Chs.	Distance Lks.	Latitudes N.	Latitudes S.	Departures E.	Departures W.						

SURVEYOR'S RECORD.

West ½ mile between Sections 20 and 29 Town No. 13 N., Range No. 10 W.

PLAT OF SURVEY

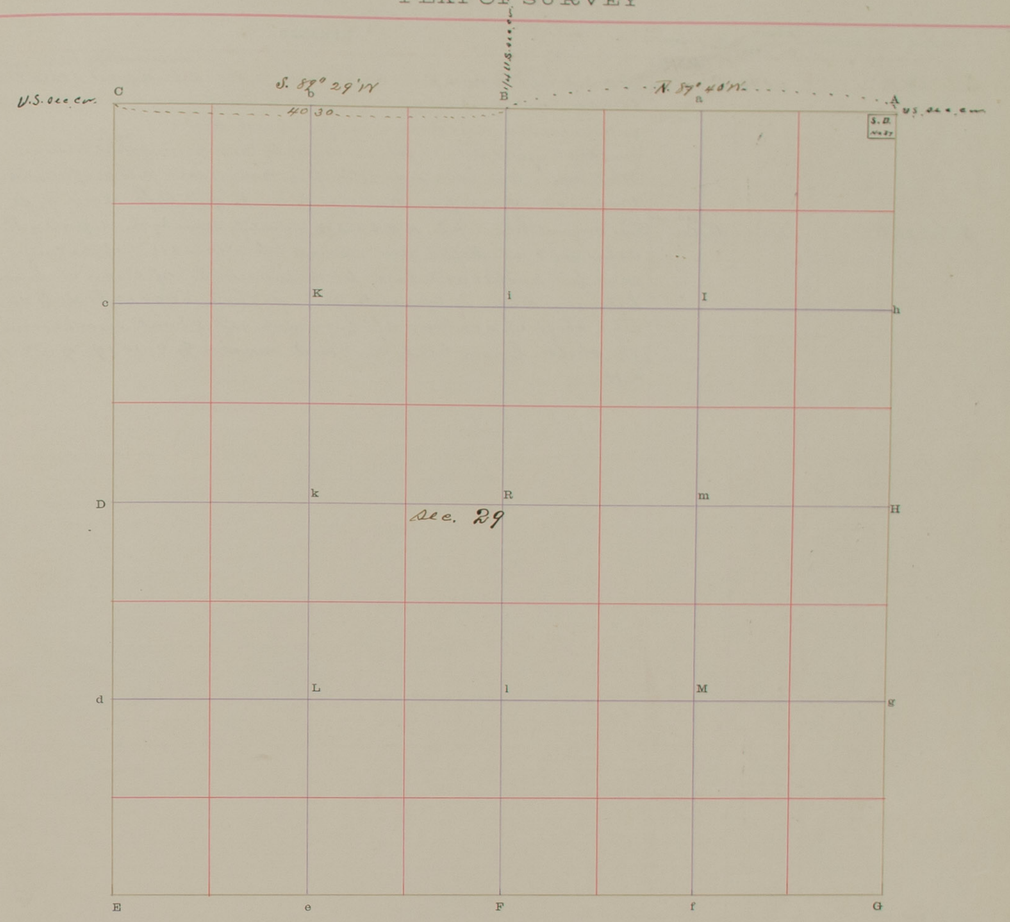

The foregoing are the correct Plat and Field Notes of a Survey made July 17 1902 in Mile of line between Sections 20 and 29 Township 13 North, of Range 10 West, for County Road

at the request of County Commissioner

by Robert Harvey County Surveyor, and C. C. Myers and J. S. Lemasters Chainmen

Interested parties present

Robert Harvey County Surveyor.

We do solemnly swear that the foregoing Plat and Field Notes are correct, and the lines designated were measured by us to the best of our knowledge and ability.

Subscribed and sworn to before me. July 21 1902

Robert Harvey County Surveyor.

C C Myers Chainman.

J S Lemasters Chainman.

Chainman.

Chainman.

SURVEYOR'S RECORD.

Line between Sections 9 and 16 Town No. 13 N., Range No. 10 W.

STATE JOURNAL CO., Blank Book Makers, Stationers and Printers, Lincoln, Neb.

FIELD NOTES

From Station	Direction	Variation	Distance Chs.	Distance Lks.	To Station	Corners	Remarks
Iron A	S. 89° 29' W		40	11	F	U.S. ¼ sec. cor.	Find point of decayed post dig hole 10"x10" x 2½ ft. deep - deposit 3 brick lower brick on N. side marked ¼ U.S. 7-19-1902 R.H. also pieces of brick - earthen ware queensware etc. and 1 small stone - fill hole with black soil - drive iron pipe 1" diam x 40" long. Find the Original Witness pits identified by the deposit of black ashes and White sand - Bore hole 2" diam x 18" deep in center of each pit and fill with lime. Distance of cor. from center of pits E. pit 6½ ft. W. pit 7½ ft.
F	S. 89° 26' W		40	24	C	U.S. sec. Cor.	Find Original Witness pits N. E. S. and W. identify same by the deposit of black ashes and White sifted sand - Bore a hole 2" diam x 18" deep in center of each pit and fill with lime - At the intersection of straight lines between center of opposite pits - dig hole 10x10x2½ ft. deep and set a shaft in a casting 3 ft long - deposit 8 brick on end around the shaft - lower brick on N. side marked ¼ 9.16.17 - 7-18-1902 R.H.

Lines Designated	Course	Distance Chs.	Distance Lks.	Latitudes N.	Latitudes S.	Departures E.	Departures W.	Record of Angles	Deg.	Min.	Secs.	Description of Tract	Acres

LATITUDES, DEPARTURES, AND CLOSING ERRORS

SURVEYOR'S RECORD.

44

Line between Sections 9 and 16 Town No. 13 N., Range No. 10 W.

PLAT OF SURVEY

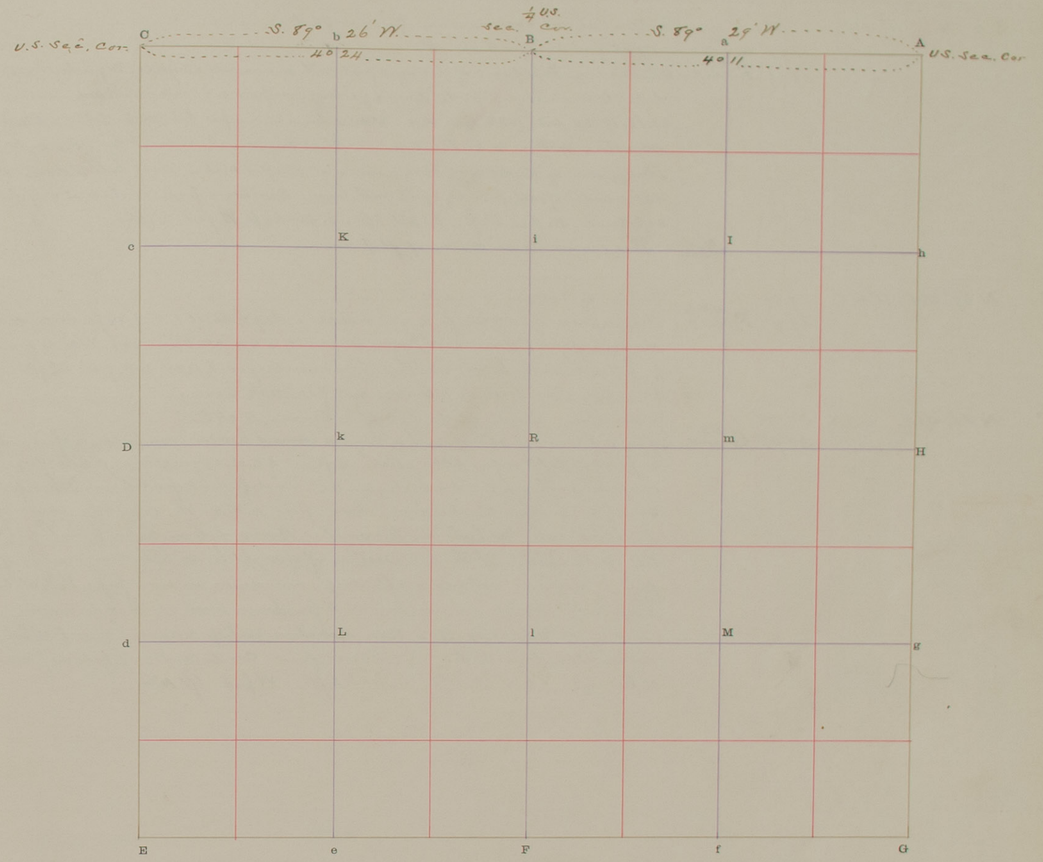

The foregoing are the correct Plat and Field Notes of a Survey made July 19 1902

in Line between Sections 9 and 16 Township 13 North, of Range 10 West,

for County Road

at the request of same

by Robert Harvey County Surveyor, and C. C. Myers and J. S. Lamaster

Chainmen

Interested parties present

Robert Harvey County Surveyor.

We do solemnly swear that the foregoing Plat and Field Notes are correct, and the lines designated were measured by us to the best of our knowledge and ability.

Subscribed and sworn to before me. July 21 1902

Robert Harvey County Surveyor.

C. C. Myers Chainman.

J. S. Lamaster Chainman.

Chainman.

Chainman.

SURVEYOR'S RECORD.

Section 18 Town No. 14 N., Range No. 10 W.

4255 STATE JOURNAL CO., Blank Book Makers, Stationers and Printers, Lincoln, Neb.

FIELD NOTES

From Station	Direction	Variation	Distance Chs.	Distance Lks.	To Station	Corners	Remarks
1. U.S. 1/4 Sec. Cor. – Grade 6 ft high							
D	S.0 1'E	11° 33'E		63			Center Culvert over ravine Course East
			19	99	d	1/16 Cor.	Cast iron wagon hub Bty.
d	" "	"	19	99	E	U.S. Sec. Cor.	U.S. Sec. cor. Find point of decayed post with an iron bolt alongside – Dig hole 10"x10"x2 ft dup – Drive an iron pipe 1¼" diam x 71" long – deposit a brick on N. side marked 13.18.19.24 U.S. 7-28-1902 R.H. also a horse shoe – fill hole with yellow clay set a stone with a + cut on top. Find Original witness pits N.E.S & W identify same by the deposit of black ashes and drifted soil – Bore hole 2" diam x 18" deep in center of each pit and fill with lime. Distance from cor. to center of pits as follows – N. pit 6½ ft E. pit 6 ft. S. pit 6½ ft W. pit 6½ ft
						Note	This corner is in center of flat ravine
E	N. 89° 06'E	11° 35'E	9	90			Center of ravine Course N.
			39	92	F	U.S. 1/4 Sec. Cor.	Find 2 pieces of a broken file and a stone. dig hole 10"x10" x 2½ ft dup – drive an iron pipe 1" diam x 32" long – deposit a small stone on N. side marked ¼ fill hole with black earth – Find an Original witness pit 6½ ft East bore a hole 2" ins diam x 2 ft dup and fill with lime.
F	N 88. 51'E	"	30	00			Enter valley Leave Slope of bluff bears S.W. & N.E.
			38	98	G	U.S. Sec. Cor.	I find a ⅜" iron rod 30" long with a ring – a round headed iron bolt – a pine stake a point of Cat^d or box Elder stake – a point of a decayed stake – a hole dug with a spade as though to set a post —— all in different positions – I therefore search for and find the Original Witness pits N.E.S & W. identify same by the black ashes and light drifted soil – Bore a hole in center of each pit 2"x18" and fill with lime – At the intersection of straight lines between center of pits I dig hole 10"x10"x2 ft dup, and drive an iron pipe 1½"x56" long Deposit 8 brick on and around pipe – lower brick on N. side marked 17.18.19.20 U.S. 7-29-1902 R.H. set stone on top marked + – fill hole with light colored earth. Distance from cor. to center of pits as follows N. pit 6 ft E pit 6 ft S. pit 6 ft W pit 6 ft 10 ins

Lines Designated	Course	Distance Chs.	Distance Lks.	Latitudes N.	Latitudes S.	Departures E.	Departures W.	Record of Angles	Deg.	Min.	Secs.	Description of Tract	Acres

SURVEYOR'S RECORD.

Section 18 Town No. 14 N., Range No. 10 W.

PLAT OF SURVEY

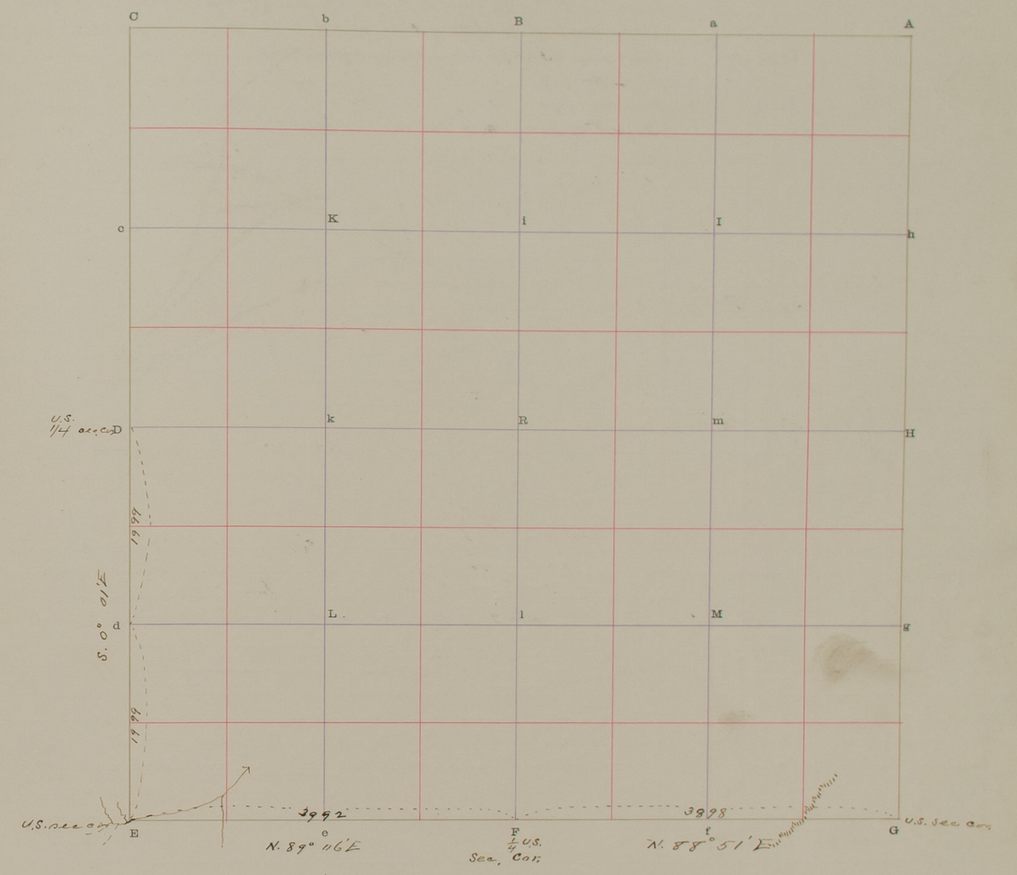

The foregoing are the correct Plat and Field Notes of a Survey made July 28 & 29 1902

in Section 18 Township 14 North, of Range 10 West,

for Road purposes

at the request of County Commissioners

by Robert Harvey County Surveyor, and J. S. Lamaster and C. W. Manuel

Chainmen

Interested parties present Joseph Sac

Robert Harvey County Surveyor.

We do solemnly swear that the foregoing Plat and Field Notes are correct, and the lines designated were measured by us to the best of our knowledge and ability.

Subscribed and sworn to before me July 29 1902

Robert Harvey County Surveyor.

J. S. Lamaster Chainman.

C. W. Manuel Chainman.

Chainman.

Chainman.

SURVEYOR'S RECORD.

Lot 5 Block 120. City of St Paul Section 3 Town No. 14 N., Range No. 10 W.

41255 — STATE JOURNAL CO., Blank Book Makers, Stationers and Printers, Lincoln, Neb.

FIELD NOTES

From Station	Direction	Variation	Distance Chs.	Distance Lks.	To Station	Corners	REMARKS
			Feet	Tenths			I measure the E. & W. lines of Block 120 and apportion the excess to each lot according to the width of each at N.W. corner drive iron pipe in place of 2 Stks. Original
0	S.		66.	1/2	1		Drive iron pipe in place of the original stake.
1	E		1		2		Drive iron pipe
2	N		66	1/2	3		Drive iron pipe
3	W.		1		0		To N.W. Corner of Block 120 an iron pipe

LATITUDES, DEPARTURES, AND CLOSING ERRORS

Lines Designated	Course	Distance Chs.	Distance Lks.	Latitudes N.	Latitudes S.	Departures E.	Departures W.

Record of Angles	Deg.	Min.	Secs.	Description of Tract	Acres

SURVEYOR'S RECORD.

Lot 5 Block 120 City of St Paul Section 3 Town No. 14 N., Range No. 10 W.

PLAT OF SURVEY

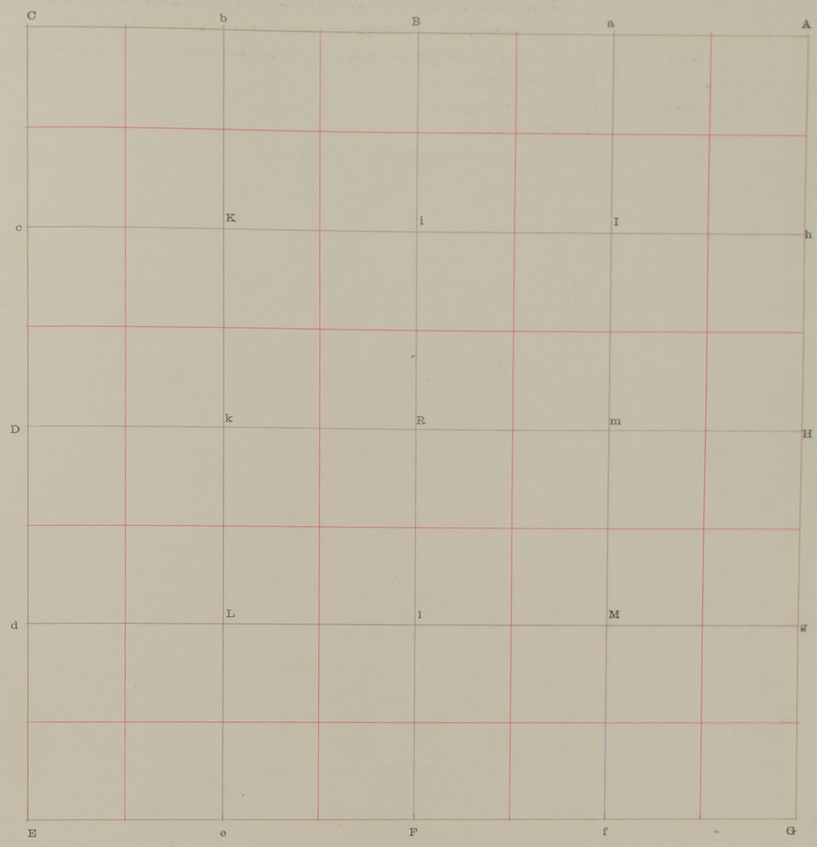

The foregoing are the correct Plat and Field Notes of a Survey made Lot 5 Block 120 1902

in Lot 5 Block 120 St Paul Neb Section 3 Township 14 North, of Range 10 West,

for

at the request of

by Robert Harvey County Surveyor, and

Chainmen

Interested parties present

Robert Harvey County Surveyor.

We do solemnly swear that the foregoing Plat and Field Notes are correct, and the lines designated were measured by us to the best of our knowledge and ability.

Subscribed and sworn to before me 190

Chainman.

County Surveyor. Chainman.

Chainman.

Chainman.

SURVEYOR'S RECORD.

1st Block Bartletts Addition to St Paul, Section 4 Town No. 14 N., Range No. 10 W.

43255—STATE JOURNAL CO., Blank Book Makers, Stationers and Printers, Lincoln, Neb.

FIELD NOTES

From Station	Direction	Variation	Distance Chs.	Distance Lks.	To Station	Corners	Remarks
			Feet	tenths			Begin at S. W. Corner of Block - drive iron pipe in place of original stake and measure the West and South and East sides of the Block. Drive iron pipe at S.E. Corner in place of original stake and also at N.E. and N.W. corners
0	N.		132	3	1		N.W. corner
1	E.		264	6	2		N.E. Corner
2	S.		132	3	3		S.E. Corner
3	W.		264	6	0		S.W. corner and place of beginning

LATITUDES, DEPARTURES, AND CLOSING ERRORS

Lines Designated	Course	Distance Chs.	Distance Lks.	Latitudes N.	Latitudes S.	Departures E.	Departures W.

Record of Angles	Deg.	Min.	Secs.	Description of Tract	Acres

Section Town No. N., Range No. W.

PLAT OF SURVEY

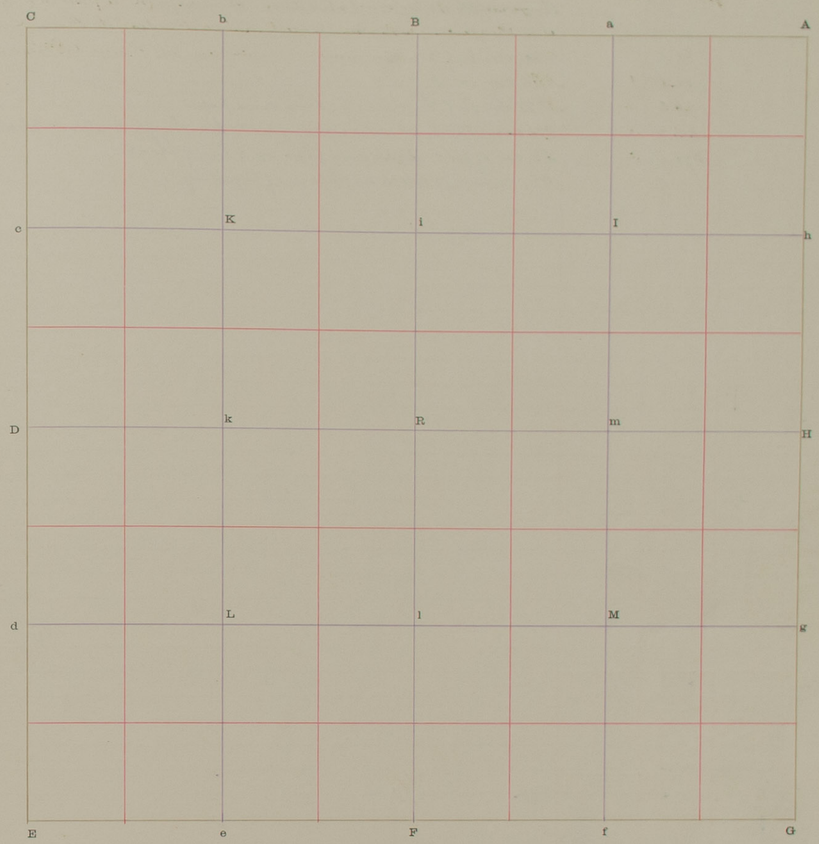

The foregoing are the correct Plat and Field Notes of a Survey made April 1903

in Block Bartletts Addn to St Paul Section 4 Township 14 North, of Range 10 West,

for Ruben Ed Svobada

at the request of Same

by Robert Harvey County Surveyor, and Geo. M McLoughan Chainmen

Interested parties present

Robert Harvey County Surveyor.

We do solemnly swear that the foregoing Plat and Field Notes are correct, and the lines designated were measured by us to the best of our knowledge and ability.

Subscribed and sworn to before me. April 1903

Robt Harvey County Surveyor.

Geo M McLoughan Chainman.

Chainman.

Chainman.

Chainman.

SURVEYOR'S RECORD.

Bartletts Addn to St Paul

Lots 1.2.3 Block No Section 4 Town No. 14 N., Range No. 10 W.

STATE JOURNAL CO., Blank Book Makers, Stationers and Printers, Lincoln, Neb.

FIELD NOTES

From Station	Direction	Variation	Distance Chs.	Distance Lks.	To Station	Corners	REMARKS
							Begin at NE. Corner a red cedar stake Thence
0	W.		44	1/2			N.W. Cor lot 1 red cedar stake
	"		88	3			N.W. Cor Lot 2 " "
	"		132	4			N.W. Cor lot 3 " "
	"		176	6	1		N.W. Cor Lot 4 " " drive iron pipe
1	S.		132	4	2		W. Corner Lot 4 at intersection of E. & W. line through center of Block - drive iron pipe
2	E.		176	6 1/2	3		SE. Cor of Lot 1. drive iron pipe on E. line of block
3	N.		132	4	0		NE. Corner of Block and place of beginning

LATITUDES, DEPARTURES, AND CLOSING ERRORS								RECORD OF ANGLES	Deg.	Min.	Secs.	DESCRIPTION OF TRACT	ACRES
LINES DESIGNATED	COURSE	DISTANCE Chs.	DISTANCE Lks.	LATITUDES N.	LATITUDES S.	DEPARTURES E.	DEPARTURES W.						

SURVEYOR'S RECORD.

Section Town No. N., Range No. W.

PLAT OF SURVEY

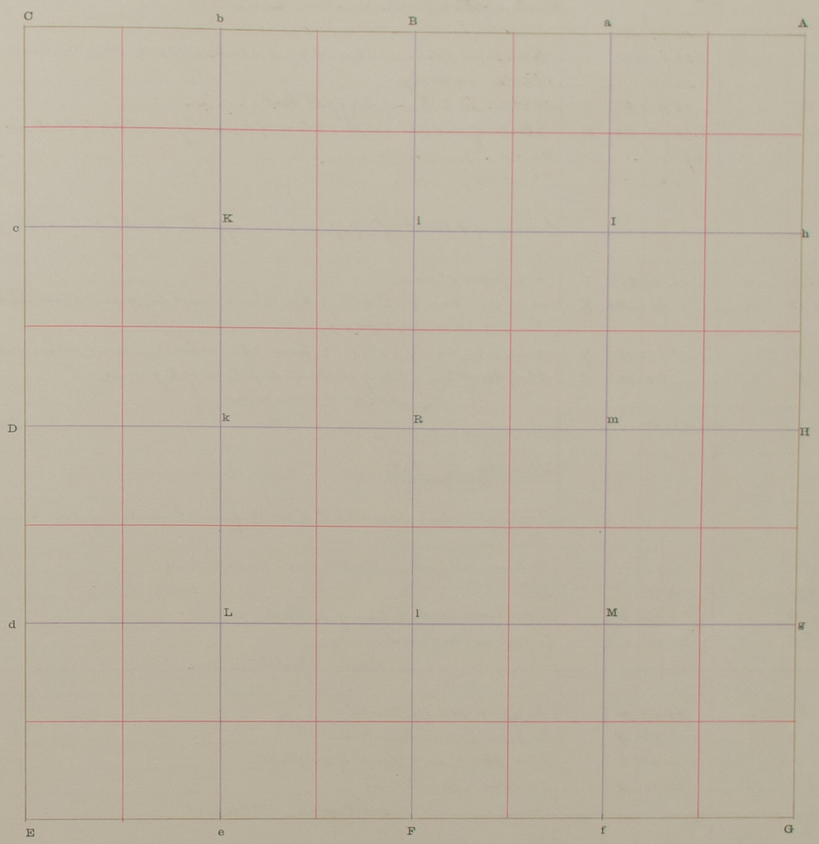

The foregoing are the correct Plat and Field Notes of a Survey made April 1902

in Lot 1.2.3 & 4 Bartletts Addn to St Paul Block A Section 4 Township 14 North, of Range 10 West,

for

at the request of

by County Surveyor, and

Chainmen

Interested parties present

R Tait Harvey County Surveyor.

We do solemnly swear that the foregoing Plat and Field Notes are correct, and the lines designated were measured by us to the best of our knowledge and ability.

Subscribed and sworn to before me. 190

County Surveyor.

Chainman.

Chainman.

Chainman.

Chainman.

49 Tract Lots

SURVEYOR'S RECORD.

in NW¼ SE¼ Section 3 Town No. 14 N., Range No. 10 W.

43255—STATE JOURNAL CO., Blank Book Makers, Stationers and Printers, Lincoln, Neb.

FIELD NOTES

From Station	Direction	Variation	Distance Chs.	Distance Lks.	Distance for Acreage	Corners	REMARKS
R							Center of Sec 3 An iron Pipe ¾" diam —
	N. 89° 18' E	11° 10' E	15	00 =	990	1	Iron pipe 4" diam x 36" long deposit 2 brick on W. side, Iron tied, marked 990 St.
1	S 0° 37' W	"	10	00 =	660	2	Iron pipe 1" diam x 30" long deposit a brick on W. side marked 660 St. on N. Edge and 990 St. on W. edge
	S 89° 18' W	"	15	00 =	990	3	A Stone in E. line of City of St Paul
	N 0° 37' E	-	10	00 =	660	R	To Center of Sec. 3. and the place of beginning. Area of tract is 15⁰⁰ acres

Survey of a tract of 92/100 acre off the North side of the above tract

Center Sec 3 R	N. 89° 18' E	"	15	00 =	990	1	Iron pipe 4" diam —
1	S. 0° 37' W	"		61 =	403	X	drive iron bar ⅜" x 2" x ( ) long (has 6 round holes) deposit 2 brick one end on N. side Down brick marked 40.3 St.
X	S 89° 18' W	"	15	00 =	990	4	drive iron bar ⅜" x 2" x ( ) long (has 10 holes) — intersection with E. line of St Paul
4	N. 0° 37' W	"		61 =	403	R.	along East line of City of St Paul to place of beginning.

Area 92/100 acre

Survey of Lots

Lot A.

Begin at a stone 10.00 chs S. 0° 37' W. from the Center of sec 3 and in E. line of St Paul Thence

0	N 89° 18' E	"	23	90		1	To iron rod in Canal with brick mounds 23.90
1	S 15° 27' E	"	2	15		2	To " " " " " " 24.46
0	S 0° 37' W	"	2	06½		3	To a stone in the E. line of St Paul
3	N 89° 18' E	"	24	46		2	To iron rod in Canal

Contains 5⁰⁰ acres

Lot B

3	N. 89° 18' E	"	24	46		2	To iron rod in Canal
n	S. 7° 45' W	"	2	06		4	To iron rod in Canal nr
3	S 0° 37' W	"	2	05		5	To a stone in E. line of St Paul.
5	N 89° 18' E	"	24	10		6	To iron rod in Canal

Contains 5⁰⁰ acres

Lot C.

5	N 89° 18' E	"	24	10		4	To iron rod in Canal
4	S 7° 45' W	"	2	11		6	To iron rod in Canal marked with brick marked 23.74
5	S. 0° 37' W	"	2	09		7	To Stone in E. line of St Paul
7	S. 89° 18' E	"	23	74		6	To iron rod in Canal

Contains 5⁰⁰ acres.

LATITUDES, DEPARTURES, AND CLOSING ERRORS

Lines Designated	Course	Distance Chs.	Distance Lks.	Latitudes N.	Latitudes S.	Departures E.	Departures W.

Record of Angles	Deg.	Min.	Secs.	Description of Tract	Acres

Tract Lots

SURVEYOR'S RECORD.

49

in NW¼ SE¼ Section 3 Town No. 14 N., Range No. 10 W.

PLAT OF SURVEY

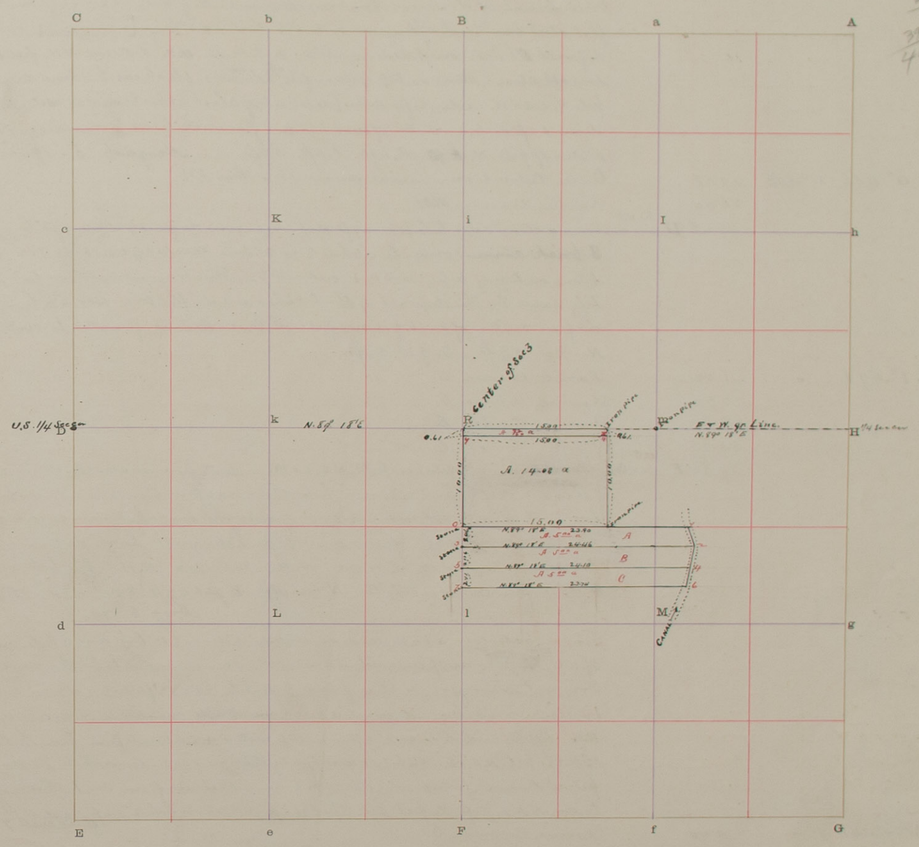

The foregoing are the correct Plat and Field Notes of a Survey made July 30 1902 of fractional Lots in NW¼ SE¼ Section 3 Township 14 North, of Range 10 West, for N. J. Paul & Harry Jacobs at the request of Same by Robert Harvey County Surveyor, and A. C. Myers & Roy Myers Chainmen

Interested parties present

Robert Harvey County Surveyor.

We do solemnly swear that the foregoing Plat and Field Notes are correct, and the lines designated were measured by us to the best of our knowledge and ability.

Subscribed and sworn to before me. July 14 1902

Robert Harvey County Surveyor.

A C Myers Chainman.

Roy Myers Chainman.

Chainman.

Chainman.

SURVEYOR'S RECORD.

West boundary.
and South boundary of Section 17 Town No. 16 N., Range No. 12 W.

LINCOLN STATE JOURNAL CO. Blank Book Makers, Stationers and Printers, Lincoln, Neb.

FIELD NOTES

From Station	Direction	Variation	Distance Chs.	Distance Lks.	To Station	Corners	Remarks
U.S. Sec. Cor. C							Find point of decayed post and a stone – dig hole 10"x10"x2ft. deep – drive a flat steel bar with a flange on side – ½" thick x 4½" long [sketch] with 24 holes deposit a brick on N. side marked 7. 8. 17. 18 U.S. 8-5-1902 R.H. fill hole with small stone – stone on top of bar – fill hole with black earth – Find Original witness pits N. E. S & W. – identify same by deposit of black ashes & drifted soil – Bore a hole 2" diam x 2ft deep in center of each pit and fill with lime. Distance of Cor. to center of pits N. pit 6ft. E. 6ft. S. 6ft. W. 6ft. August 5- 1902
	S. 0° 45' E	11° 50' E	19	08			Center Culvert over ravine course N. & then NW
			26	00			Ravine Course NW
			39	78	D	¼ U.S. sec. Cor.	Find a stone – dig hole 10"x10"x2ft. deep – drive iron pipe 1¾" diam x 51" long – deposit a brick around same – bury brick on W. side Marked ¼ U.S. 8-6-1902 – R.H. – set a stone on top of pipe with a + cut on top – Find Original witness pits N. & S. identify same by the deposit of black ashes and drifted soil. Bore a hole 2" diam x 2ft deep in center of each pit and fill with lime – Distance from Cor. to center of pits N. pit 5½ ft S. pit 5½ ft.
D	S. 1° 47' E	"	1	00			Ravine course E.
			10	00			Ravine Course E.
			28	60			Ravine Course E.
			33	75			Ravine Course E.
			39	86	E	U.S. Sec. Cor.	Find Original Witness pits N. E. S & W. – identify same by the deposit of black ashes and drifted soil – Bore a hole 2" diam x 2ft deep in Center of each pit and fill with lime. At intersection of straight lines between center of pits – dig hole 10"x10"x2ft – drive iron pipe 1" diam x 16" long – deposit a brick on N. side marked 17. 18. 19. 20 – U.S. 8-5-1902 R.H. fill hole with dark soil – Distance from Center of pits to Cor. N. pit 4 3/4 ft – E pit 4½ ft. S. pit 4½ ft – W. pit 4¾ ft. August 6th 1902
G							Find an oak stake, a partially decayed stake 3" diam x 10" long and a hole made with a spade [sketch] and filled with dark soil – Consider this to be the mark of the Original Surveyor. In place of same, Dig hole 10"x10"x2"ft deep – drive iron pipe 1¼" diam x 38" long – deposit a brick on N. side marked 16. 17. 20. 21 – U.S. 8-7-1902 R.H. fill hole with dark soil – stone on top with a + cut on top – Find the Original witness pits N. E. & S. – W. pit is destroyed by the Major road – Bore hole in center of each pit 2" diam x 2 ft. deep and fill with lime – Distance from Cor. to Center of each pit to cor. N pit 5. ft. E. pit 5ft. S pit 4½ ft. – & Bore hole 2"x2ft deep 4ft West. August 7° 1902
	N. 89° 34' W	"	9	60			Ravine Course S.
			11	00			Ravine Course SE.
			19	00			Ravine Course N
			39	93½	F	U.S. ¼ sec. Cor.	Find Original Witness pits E. & W. (under drift 2 feet thick) on E. slope of hill – identify same by the deposit of black ashes and drifted soil Bore a hole 2" diam x 2ft deep in center of each pit and fill with lime Equidistant and on line between center of pits – dig hole 10"x10"x2 ft. deep and drive iron pipe 1" diam x 17" long – deposit a brick on N. side Mark ¼ U.S. 8-9-1902 R.H. Distance from Cor. to E. pit 4¾ ft W. pit 4¾ ft Stone on top of pipe marked with a cross (+) on top
F	N. 89° 54' W	"	16	50			Ravine Course N.
			23	00			Ravine Course NW.
			33	00			Ravine Course N.
			40	01	E	U.S. Sec. Cor.	August 9th 1902

LATITUDES, DEPARTURES, AND CLOSING ERRORS

Lines Designated		Course	Distance Chs.	Distance Lks.	Latitudes N.	Latitudes S.	Departures E.	Departures W.
S. line Sec 17	E¼	N. 89° 34' W	39	86				
	W½	N 89° 54' W	40	01				
W. line Sec 17	S½	N. 0° 45' W	39	86				
	N½	N 0° 47' W	39	78				

Record of Angles	Deg.	Min.	Secs.	Description of Tract	Acres

Between secs 17 & 18

West Boundary
and South Boundary of

SURVEYOR'S RECORD.

Section 17 Town No. 16 N., Range No. 12 W.

PLAT OF SURVEY

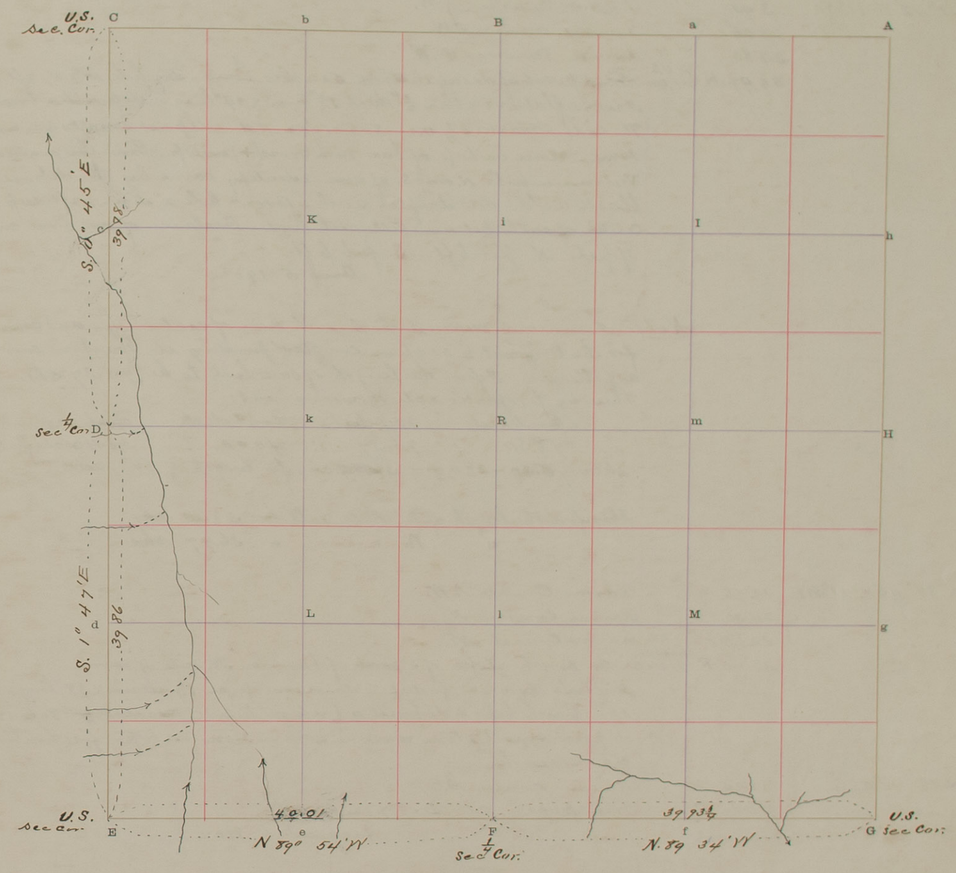

Sec. 20

The foregoing are the correct Plat and Field Notes of a Survey made August 5. 6. 7. & 9 1902

in Section 17 Township 16 North, of Range 12 West,

for Landowners

at the request of Same – see Commissioners Record No 3 page

by Robert Harvey County Surveyor, and C. C. Myers & Geo. W. McCloughan

Chainmen & C. W. Mannel Flagman

Interested parties present

Robert Harvey County Surveyor.

We do solemnly swear that the foregoing Plat and Field Notes are correct, and the lines designated were measured by us to the best of our knowledge and ability.

Subscribed and sworn to before me. August 21 1902

Robert Harvey County Surveyor.

C C Myers Chainman.

Geo W McCloughan Chainman.

J S Lancaster Chainman.

C. W. Mannel Flagman

SURVEYOR'S RECORD.

S 2nd Mile of E. Boundary and South Boundary of Section 7 Town No. 16 N., Range No. 12 W.

1285—STATE JOURNAL CO., Blank Book Makers, Stationers and Printers, Lincoln, Neb.

FIELD NOTES

From Station	Direction	Variation	Distance Chs.	Distance Lks.	To Station	Corners	REMARKS
U.S. Sec. Cor.							
G	N. 1° 12' W	11° 50	13 90				Ravine Course S.W.
			29 25				Ravine Course W.
			34 80				Ravine Course N.W.
			36 97		H	1/4 U.S. Sec. Cor.	Find point of decayed stake 6 inches long - dig hole 10"x10"x 2ft. deep drive flat iron bar ½" thick 1½" broad x 34" long: deposit a brick on W. side marked ¼ U.S. 8-5-1902 - R.H. deposit small stone around same - stone on top of bar with cross (+) on top. Find the original Witness pits N. and S. of cor. identify same by the deposit of black ashes and drifted soil - Bore a hole 2" diam x 2 ft deep in center of each pit and fill with lime - Distances of cor. from center of pits N. pit 6 ft. S. pit 6 ft. Aug 5 1902
							Note I run and measure the South line of Section 7 - and search for the Original ¼ section cor. but finding it. I reston said cor. as follows. I find the length of said line to be 75-37 chs. Then by proportionate Measurement.
							Cont Dist. My dist. Cont dist. dist. requird
							78.50 : 75.37 :: 40.00 : 38.40 chs for E 2nd mile
							Then 75.37 - 38.40 = 36.97 chs for length of W 2nd Mile
							Therfore the length of E 2nd mile will be 38.40 chs.
							" W. " " " 36.97 chs.
G	N. 88° 45' W.	11° 50' E	15 75				Ravine Course N.W.
			24 30				Ravine Course N.
			33 65				Ravine Course N.E.
			38 40		F	Reston ¼ sec. Cor.	On South slope of a point of bank on N. side of ravine Dig hole 10"x10"x 2½ ft deep - drive iron pipe 1½" diam x 38" long - has 10 - ⅜ inch holes - deposit a brick on N. side marked ¼ - 8-6-1902 - RH deposit small stone around same - Stone on top - fill hole with dark earth
F	N. 88 45' W.	"	1 15				Ravine course S.E.
			36 97	E			Iron pipe cor. Secs 7.12.13.18 August 6 1902

LATITUDES, DEPARTURES, AND CLOSING ERRORS

Lines Designated	Course	Distance Chs.	Distance Lks.	Latitudes N.	Latitudes S.	Departures E.	Departures W.

Record of Angles	Deg.	Min.	Secs.	Description of Tract	Acres

SURVEYOR'S RECORD.

S 2nd Mile of E. boundary and South boundary of Section 7 Town No. 16 N., Range No. 12 W.

PLAT OF SURVEY

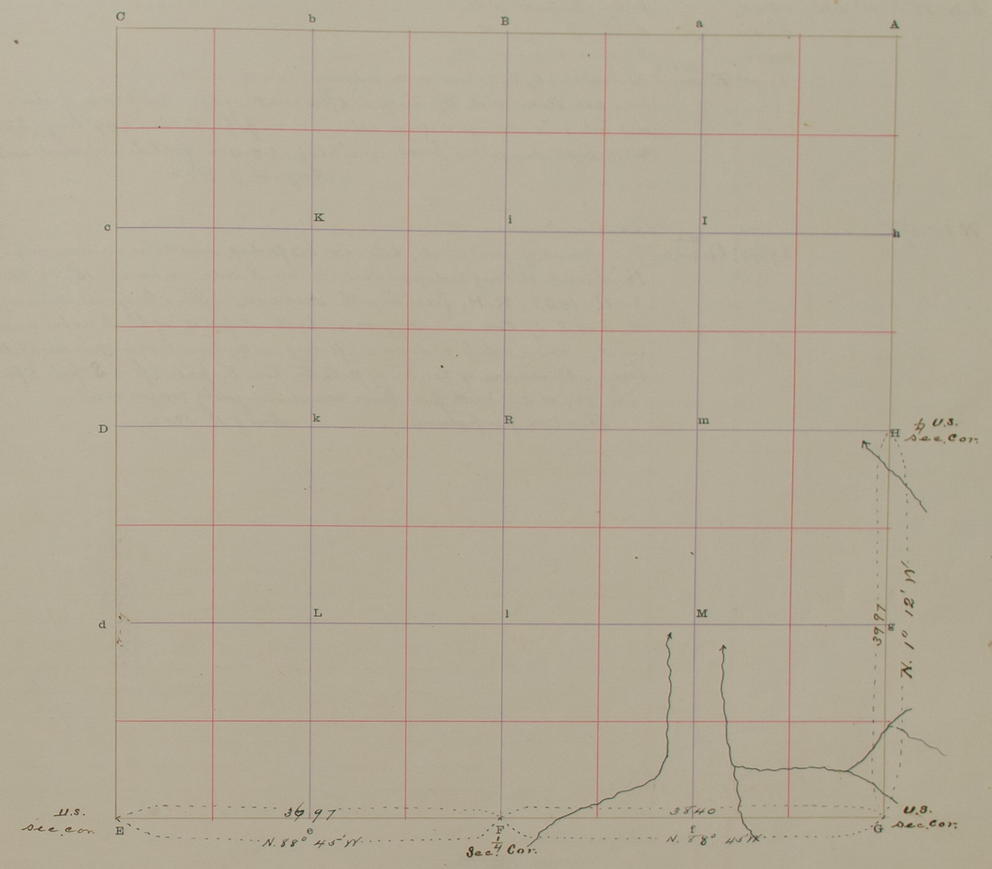

Sec 13

The foregoing are the correct Plat and Field Notes of a Survey made August 5. and 6 1902

in Section 7 Township 16 North, of Range 12 West,

for the landowner

at the request of Same see Commissioners Record No 3 page

by Robert Harvey County Surveyor, and ~~C. R. Myers~~ Geo. W. McClenghan

J. S. Lemasters Chainmen

Interested parties present

Robert Harvey County Surveyor.

We do solemnly swear that the foregoing Plat and Field Notes are correct, and the lines designated were measured by us to the best of our knowledge and ability.

Subscribed and sworn to before me. August 21 1902

Robert Harvey County Surveyor.

~~C. R. Myers~~ Chainman.

Geo W. McClenghan Chainman.

J. S. Lemasters Chainman.

C. W. Manuel ~~Chainman.~~ Flagman

SURVEYOR'S RECORD.

S. Boundary of Section 16 Town No. 16 N., Range No. 12 W.

43355—STATE JOURNAL CO., Blank Book Makers, Stationers and Printers, Lincoln, Neb.

FIELD NOTES

From Station	Direction	Variation	Distance Chs.	Distance Lks.	To Station	Corners	REMARKS
U.S. Sec. Cor							
E	S. 89° 58' E	11° 48' E	3	00			Drain Course S.W.
			4	80			Ravine Course N
			7	10			Ravine Course N.W.
			39	91½	F	1/4 Sec. Cor.	Established by R. Wilcox & Co. Surveyor. See Record No 1 page Find oak Stake with Witness pits 5 ft E and W. of Cor. In place of Stake I dig hole 10"x10"x2 ft. dep and drive iron pipe 1" diam x 47" long (has 6 hole On N. side deposit a brick marked ¼ - 8-9-1902 fill hole with dark soil August 9 1902
1							
F	N. 89° 59' E	"	1	70			Ravine Course N.
			39	97½	G	U.S. Sec. Cor.	Find Mark of post - I dig hole 10"x10"x2 ft. dep and drive an iron pipe 1¼" diam x 26" long - deposit a brick on N. side marked - 15 - 16. 21. 22 8-11-1902. R.H. fill hole with dark soil. Find Original Witness pit E. and S. of Cor. identify same by the deposit of black ashes and chips & soil - Bore a hole 2" diam x 2 ft. dep in Center of each pit - and fill with lime - Distance of Center of pits to Cor. E. pit 5 ft - S. pit 5 ft. The West and North pits have been destroyed by wagon roads This Cor. perpetuated ------ Aug 11 1902

LATITUDES, DEPARTURES, AND CLOSING ERRORS								Record of Angles	Deg.	Min.	Secs.	Description of Tract	Acres
Lines Designated	Course	Distance Chs.	Distance Lks.	Latitudes N.	Latitudes S.	Departures E.	Departures W.						

SURVEYOR'S RECORD.

S. Boundary of Section 16 Town No. 16 N., Range No. 12 W.

PLAT OF SURVEY

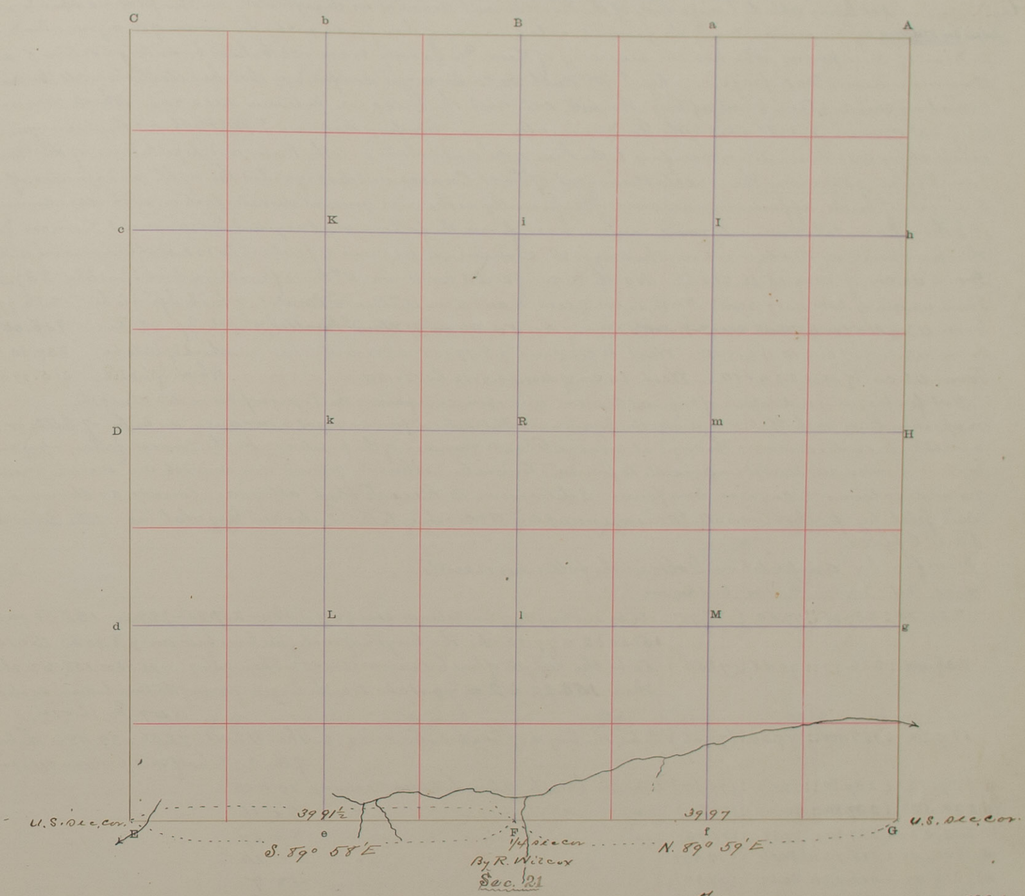

The foregoing are the correct Plat and Field Notes of a Survey made Aug - 9 and 11 1902

South boundary Section 16 Township 16 North, of Range 12 West,

for the Indawares

at the request of State See Commissioners Record No 3 page

by Robert Harvey County Surveyor, and C. W. Manuel Hazman

Chainmen C. C. Myers 2d Geo. W. McLoughan

Interested parties present

Robert Harvey County Surveyor.

We do solemnly swear that the foregoing Plat and Field Notes are correct, and the lines designated were measured by us to the best of our knowledge and ability.

Subscribed and sworn to before me, August 21 1902

Robert Harvey County Surveyor.

C C Myers Chainman.

Geo W McLoughan Chainman.

J S Lancaster Chainman.

C. W. Manuel Chainman.

SURVEYOR'S RECORD.

Section ____ Town No. ____ N., Range No. ____ W.

STATE JOURNAL CO., Blank Book Makers, Stationers and Printers, Lincoln, Neb.

FIELD NOTES

From Station	Direction	Variation	Distance Chs.	Distance Lks.	To Station	Corners	REMARKS

Note Not being able to locate any of the Government corners as designated on the plat as shown on the opposite page in red ink by an examination of the ground or to hear any of them pointed out by the owners of the adjacent lands in the vicinity who has ever seen any of them. We having examined the lines bounding section 8 as shown in Record No 1 page ____ by T. McNabb & Co. Surveyor and finding that he established all the corners bounding said section 8 excepting the S.W. cor. and the ¼ sec cor. between secs 7 & 8. Which were Original corners established by the Government Surveyor, and find that said T. McNabb as Co. Surveyor in establishing said lines did not conform to the law of the United States or to the Rules and Regulations of the General Land Office governing the re-establishment of Lost Corners and disregarded the rights and equities of Owners of lands effected by said survey, especially as there is general dissatisfaction with said survey

I therefore determine to run random lines from the following Original Government Corners for the purpose of determining the Original Corners or in case of failure to re-establish said Lost Corners

1st From U.S. Cor. of Secs 15. 16. 21 & 22 North to Cor. of Secs 3 and 4 on 4th Stand'd Parallel, which I find to be 237.25 Chs

2nd From U.S. Cor. of Secs 16. 17. 20 & 21 North, to Cor. of Secs 4 and 5 on 4th Stand'd Parallel, which I find to be 236.77 Chs

3rd From U.S. ¼ Sec Cor. between Secs 7 & 8 North to Cor. of Secs 5 and 6 on 4th Stand'd Parallel Which I find to be 118.04 Chs

4th From U.S. Cor. of Secs. 10. 11. 14 & 15 – West to Cor. of Secs. 7. 8. 17 & 18 as recorded page 50 Which I find to be 239.80 chs

5th From U.S. Cor. of Secs. 2. 3. 9 & 10 – West to Cor. of Secs. 1. 6. 7 & 12 Rs. 12 & 13 W. Record 2 page Which I find to be 315.73 Chs.

Not finding any indications of original corners and upon comparing the topography noted along the respective lines with that recorded in the Government Field Notes. I find no great a variance as to be of little or no assistance in discovering the Original Corners. Also a number of the positions for the corners falling upon muddy bottom ground rendered it impossible to find said corners. And when the ground was smooth and search made no indications of corners were found. I determine to Re-establish all of said corners as shown on said plat by proportionate Measurement and according to the Rules and Regulations of the General Land Office

Therefore by computation I obtain the following results

	Govt. Dist.	Myded.	Govt. Dist.	Dist. by Comp.	
1st	239.50 :	237.25 ::	79.50 :	(78.75	to be the length of line between Secs 3 & 4 – Then 237.25 – 78.75 = 158.50 chs
					158.50 ÷ 2 = 79.25 chs the length of each of the lines between 9 & 10 and 15 & 16
2nd	239.45 :	236.77 ::	79.45 :	(78.55	to be the length of line between Secs 4 & 5 – Then 236.77 – 78.55 = 158.22 chs
					Then 158.22 ÷ 2 = 79.11 chs. to be the length of each of the line between Sections 8 & 9 and 16 & 17
3rd	119.60 :	118.04 ::	79.60 :	(78.56	to be the length of line between Secs 5 & 6 – Then 118.04 – 78.56 = 39.48 = the length of the North half Mile between Secs 7 & 8
4th	@ 239.52 :	239.80 ::	79.68 :	(79.77	to be the length of line between Sections 10 & 15
4th	(b) 239.52 :	239.80 ::	80.20 :	(80.29	" " " " " 9 & 16
	(c) 239.52 :	239.80 ::	79.64 :	(79.73	" " " " " 8 & 17
5th	(d) 318.49 :	315.73 ::	80.16 :	(79.47	" " " " " 3 & 10
	(e) 318.49 :	315.73 ::	80.60 :	(79.90	" " " " " 4 & 9
	(f) 318.49 :	315.73 ::	80.10 :	(79.41	" " " " " 5 & 8
	(g) 318.49 :	315.73 ::	77.68 :	(76.96	" " " " " 6 & 7

Now Tabulate the foregoing Calculations.

	Bet.° Secs.	Course	Length
1st Set	15 & 16	N. 0° 53' W	79 25
	9 & 10	N. 1° 21' W	79 25
	3 & 4	N. 3° 29' E	78 75
2nd Set	16 & 17	N. 1° 30' W	79 11
	8 & 9	N. 0° 44' W.	79 11
	4 & 5	N. 4° 08' E	78 55
3rd Set	N½ 7 & 8	N. 5° 12' E	39 48
	S 5 & 6	N. 3° 08' E	78 56

LATITUDES, DEPARTURES AND CLOSING ERRORS

Lines Designated	Course	Distance Chs.	Distance Lks.	Latitudes N.	Latitudes S.	Departures E.	Departures W.
4th Set 10 & 15	N. 88° 21' E	79	77				
9 & 16	N. 89° 54' E	80	29				
8 & 17	S. 89° 21' E	79	93				
5th Set 3 & 10	N. 89° 29' E	79	47				
4 & 9	N. 89° 53' E	79	90				
5 & 8	S. 89° 04' E	79	41				
6 & 7	N. 89° 06' W.	76	96				

Record of Angles	Deg.	Min.	Secs.	Description of Tract	Acres

Length of fractional Miles.

Part of fract. Mile	Course	Length
S½ bet. Secs 3 & 4	N. 3° 29' E	39 62
N½ " " "	" "	39 13
S½ " " 4 & 5	N. 4° 08' E	39 55
N½ " " "	" "	39 00
S½ " " 5 & 6	N. 3° 40' E	39 45
N½ " " "	" "	39 11
E½ " " 6 & 7	N. 89° 06' W	39 53
W½ " " "	" "	39 41

SURVEYOR'S RECORD.

Section 10 Town No. 16 N., Range No. 12 W.

PLAT OF SURVEY

Government Corners found designated in black ink ◆

Government Corners not found designated in red ink ○

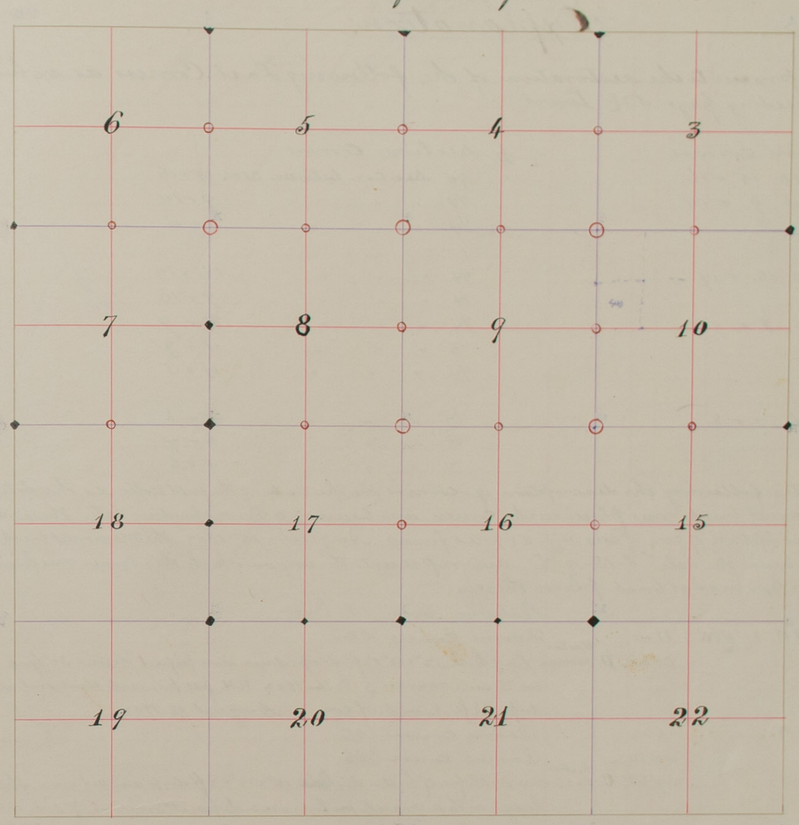

The foregoing are the correct Plat and Field Notes of a Survey made August 1902

in Section 10 Township 16 North, of Range 12 West,

for the landowners of the vicinity embraced within the limits of the above plat and Explanations

at the request of State Sec Commissioners Record No 3 page ____

by Robert Harry County Surveyor, and D. C. Myers – George W. McCloughan

Chainmen J. A. Lamarter Fernerman & C. W. Manual flagman

Interested parties present

Robert Harry County Surveyor.

We do solemnly swear that the foregoing Plat and Field Notes are correct, and the lines designated were measured by us to the best of our knowledge and ability.

Subscribed and sworn to before me 190

County Surveyor. Chainman.

Chainman.

Chainman.

Chainman.

Foregoing Plat and Field Notes Both certified to by Surveyor

SURVEYOR'S RECORD.

Section 15 Town No. 16 N., Range No. 12 W.

1888—STATE JOURNAL CO., Blank Book Makers, Stationers and Printers, Lincoln, Neb.

FIELD NOTES

From Station	Direction	Variation	Distance Chs.	Distance Lks.	To Station	Corners	REMARKS

Explanation.

Snow proceed to the restoration of the following Last Corners as exhibited on preceding page 53½ Towit

Section Corners
9. 10. 15 & 16
3 4. 9 & 10

8. 9. 16. & 17

4. 5. 8 & 9

5. 6. 7 & 8

¼ Section Corners
" 1/4 Sec Cor. between Secs. 15 & 16
1/4 " " " 9 & 10
1/4 " " " 3 & 4

1/4 " " " 16 & 17
1/4 " " " 9 & 16
1/4 " " " 8. & 9
1/4 " " " 4 & 9
1/4 " " " 4 & 5

1/4 " " " 5 & 8
1/4 " " " 6 & 7
1/4 " " " 5 & 6

The dates following the description of corners in the body of the field notes is the date on which the Memorial brick was placed in the corner and bearing a corresponding date Thus. at the close of the description of Cor. of Secs. 4. 5. 8 & 9 is found "August - 15 - 1902". The Memorial brick deposited in the Corner bears the date "8-15-1902" and represents the day on which this corner was finally restored and the Memorial brick placed therein.

U.S. Sec. Cor. E	N. 0° 53' W.	11° 48' W.	11	40			Between Secs. 15 & 16 16
							Ravine Course S.E.
			39	62½	D	Restor. ¼ Sec. Cor.	Dig hole 12"x12"x2ft. deep - drive iron pipe 1" diam x 30" long - deposit a brick on W. side marked # 8-16-1902 R.H. fill tube with black soil - dig pits 16"x16"x16" deep - 3½ ft. N. and S. of Cor. - August 16-1902
D	N. 0° 53' W	"	6	10			Ravine Course N.E.
							Ravine Course S.E.
			39	62½	C	Restor. Sec. Cor.	On W. Slope of hill - dig hole 12"x12"x2ft deep and set iron Shaft 1" diam x 29" long with a Crank on Upper end - deposit a brick on N. Side marked 9. 10. 15. 16 8-16-1902 R.H. deposit small stone around same fill up hole with dark soil and set a stone with a cross + cut on top - on top of the iron shaft - for cor. of secs 9-10, 15 & 16 - Dig Witness pits 16"x16"x16" deep 4 ft N. E. S & W. of Cor. Aug 16 1902
C	N. 88° 21' E	"	50	00			Ravine Course N.
			54	00			Ravine Course N.
			62	30			Ravine Course N.
			72	90			Ravine Course N.
			79	77	A	U.S. Sec. Corner	Find Original Witness pits E. S & W. identify same by the deposit of black ashes and drifted soil - (No pit N.) Bore a hole in Center of each pit - 2" diam x 2 ft deep and fill with lime - Equidistant between and on line of S & W pits dig hole 10"x10"x2 ft deep and drive iron pipe 1½" diam x 37½" long deposit a brick on N. side marked 10. 11. 14. 15 - U.S. - 8-8-1902 - R.H. deposit small stone around pipe - fill pit with dark soil - set a stone on top of pipe with a Cross (+) Cut on top - / August 8-1902 E pit 53 ft. S. - 6½ ft W. - 53 ft. Witness to Cor. from pits

LATITUDES, DEPARTURES, AND CLOSING ERRORS

Lines Designated	Course	Distance Chs.	Distance Lks.	Latitudes N.	Latitudes S.	Departures E.	Departures W.

RECORD OF ANGLES

Deg.	Min.	Secs.

Description of Tract	Acres
N.E.¼	157.77
N.W.¼	158.84
S.W.¼	158.92
S.E.¼	157.48
Total	632.65

SURVEYOR'S RECORD.

Section 15 Town No. 16 N., Range No. 12 W.

PLAT OF SURVEY

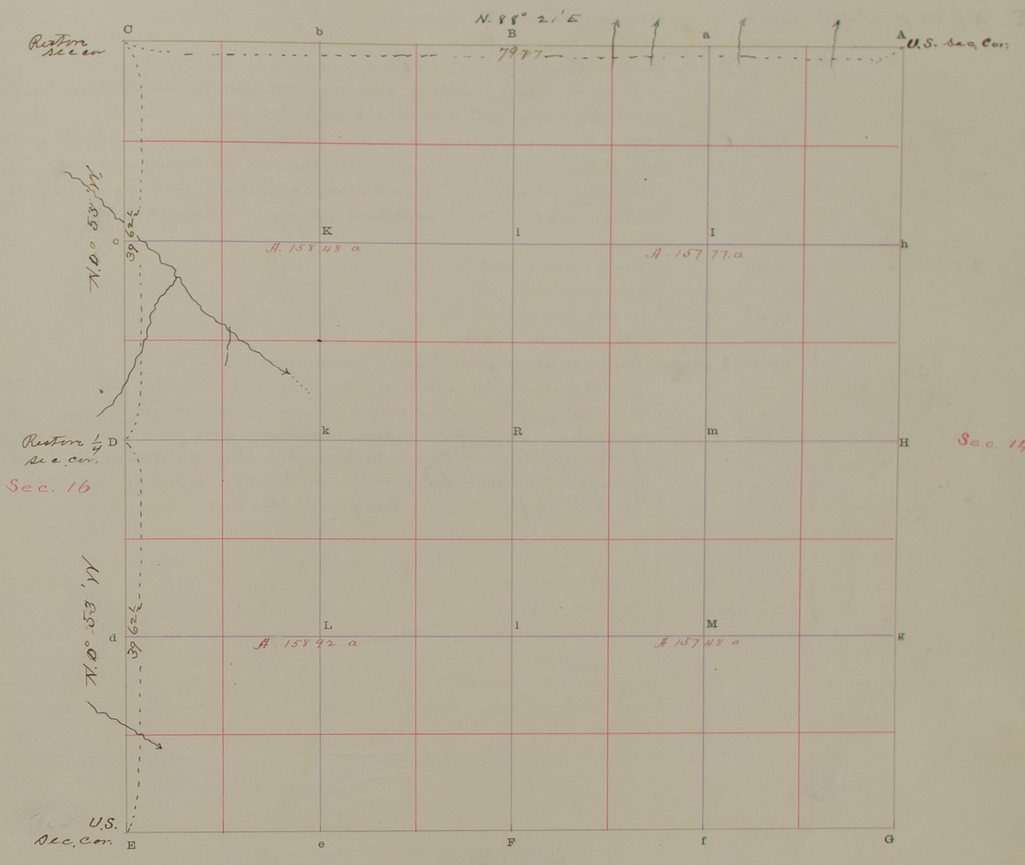

Sec. 22

The foregoing are the correct Plat and Field Notes of a Survey made August 8th and 16th 1902 in Section 15 Township 16 North, of Range 12 West, for the land owners within the territory embraced within the limits of survey as explained on pages 53-54 at the request of petition to the County Commissioners see Com. Record No 3 page by Robert Harvey County Surveyor, and C. C. Myers & Geo. W. McClaughan Chainmen C. W. Manuel flagman

Interested parties present

Robert Harvey County Surveyor.

We do solemnly swear that the foregoing Plat and Field Notes are correct, and the lines designated were measured by us to the best of our knowledge and ability.

Subscribed and sworn to before me. August 21 1902

Robert Harvey County Surveyor.

C. C. Myers Chainman.
Geo W. McClaughan Chainman.
J. S. Smasler Chainman.
C. W. Manuel Chainman.

SURVEYOR'S RECORD.

Section 10 Town No. 16 N., Range No. 12 W.

4255 STATE JOURNAL CO., Blank Book Makers, Stationers and Printers, Lincoln, Neb.

FIELD NOTES

From Station	Direction	Variation	Distance Chs.	Distance Lks.	To Station	Corners	Remarks
E	N 1° 21' W	11° 48' E	33	60			Ravine course N.
			38	35			Ravine course W.
			39	62½	D	Restored ¼ sec. cor.	On S. slope – Dig hole 12"x12"x1½ ft. deep – drive iron pipe 1¼" diam x 23½" long – deposit a brick on N. side marked ¼ – 8-16-1902 R.H. fill hole with black soil – for ¼ sec cor. dig Witness pits 16"x16"x16" deep 3½ ft. N. & S. of Cor.
D	"	"	39	62½	C	Restored sec. cor.	Dig hole 12"x12"x2 ft. deep – drive iron pipe 1¼" diam x 23½" long. deposit a brick on North side marked 3.4.9.10 8-15-1902 R.H. fill hole with dark soil – on top of pipe set a stone 18"x9"x6" with a cross + cut on end – for cor. of secs 3.4.9 & 10 – Dig Witness pits 16"x16"x16" deep 4 N. E. S. & W. 4 ft. dist. August 15-1902
C	N 88° 29' E	"	3	25			Ravine course N.W.
			46	45			Ravine course N.
			68	35			Ravine Course N.
			76	85			Drain Course N.W.
			79	47	A	U.S. sec. cor.	Find a red cedar fence post in mound of earth. Find Original Witness pits N. E. S. & W. of Cor. identify same by the deposit of black ashes and drifted soil – Bore a hole 2" diam x 2 ft. deep in center of each pit and filled with lime – at a point on N. side of post at intersection of straight lines between center of pits I set an unmarked brick. Distance of center of pits from Cor. N. pit 6½ ft. E. pit 6 ft. S. pit 6 ft. W. pit 5¼ ft. August 12 1902

Lines Designated	Course	Distance Chs.	Distance Lks.	Latitudes N.	Latitudes S.	Departures E.	Departures W.	Record of Angles	Deg.	Min.	Secs.	Description of Tract	Acres

LATITUDES, DEPARTURES, AND CLOSING ERRORS

SURVEYOR'S RECORD.

Section 10 Town No. 16 N., Range No. 12 W.

PLAT OF SURVEY

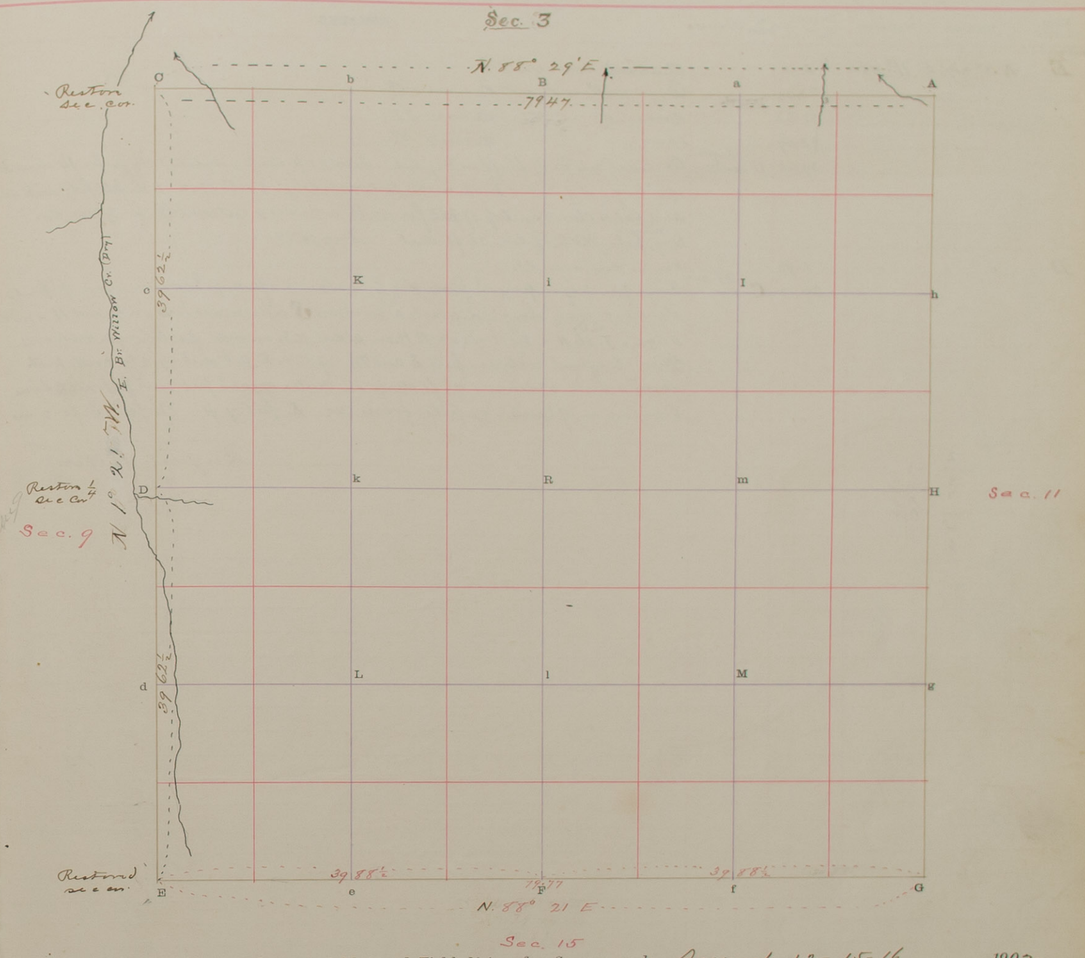

The foregoing are the correct Plat and Field Notes of a Survey made August 12-15-16 1902

in Section 10 Township 16 North, of Range 12 West,

for Landowners

at the request of Same See petition Commissioners Record No 3 page

by Robert Harvey County Surveyor, and C. C. Myers and Geo. W. McCloughan

Chainmen C. W. Manuel Flagman

Interested parties present

Robert Harvey County Surveyor.

We do solemnly swear that the foregoing Plat and Field Notes are correct, and the lines designated were measured by us to the best of our knowledge and ability.

Subscribed and sworn to before me August 21 1902

Robert Harvey County Surveyor.

C C Myers Chainman.

Geo W McCloughan Chainman.

J. S. Lemasters ~~Chainman~~ Corner.

C. W. Manuel ~~Chainman~~ Flag.

SURVEYOR'S RECORD.

Section 3 Town No. 16 N., Range No. 12 W.

4255—STATE JOURNAL CO., Blank Book Makers, Stationers and Printers, Lincoln, Neb.

FIELD NOTES

From Station	Direction	Variation	Distance Chs.	Distance Lks.	To Station	Corners	Remarks
Restored E	N. 3° 29' E	11° 48' E	3	10			Ravine course N.W.
			23	40			Dry-willow creek course N.E.
			31	60			same " " course N.W.
			33	57			same " " course N.E.
			39	62	D	Restore sec. cor.	On East slope of bluff — Dig hole 10"x10"x2 ft. deep — drive iron pipe 1¼" diam x 19½" long — deposit a brick on W. side marked ¼ 8-15-1902 R.H. fill hole with dark soil set a stone on top of pipe with a cross + cut on top for ¼ sec. cor. Dig witness pits N. & S of cor. 3½ ft. dist Aug 15 1902
D	" "	"	1	90			Ravine course S.E.
			39	13	C	U.S. sec. cor.	Find point of decayed post dig hole 10"x10"x2 ft. deep & drive iron pipe 1¼" diam x 22½" long — deposit a brick on S side marked 3 on E and 4 on W. edge — C.C. T. 16 N — 8-11-1902 R.H. on sides U.S. on end. fill hole with dark soil Find Original witness pits S and W. of cor. E. pit destroyed by cattle path Bore a hole 2" diam x 2½ ft. deep in center of each pit and fill with lime Distance of center of pits from cor. S. pit 7 ft — W. pit 6 ft 2 ins

August 11th 1902

Latitudes, Departures, and Closing Errors								Record of Angles	Deg.	Min.	Secs.	Description of Tract	Acres
Lines Designated	Course	Distance Chs.	Distance Lks.	Latitudes N.	Latitudes S.	Departures E.	Departures W.						

SURVEYOR'S RECORD.

Section 3 Town No. 16 N., Range No. 12 W.

PLAT OF SURVEY

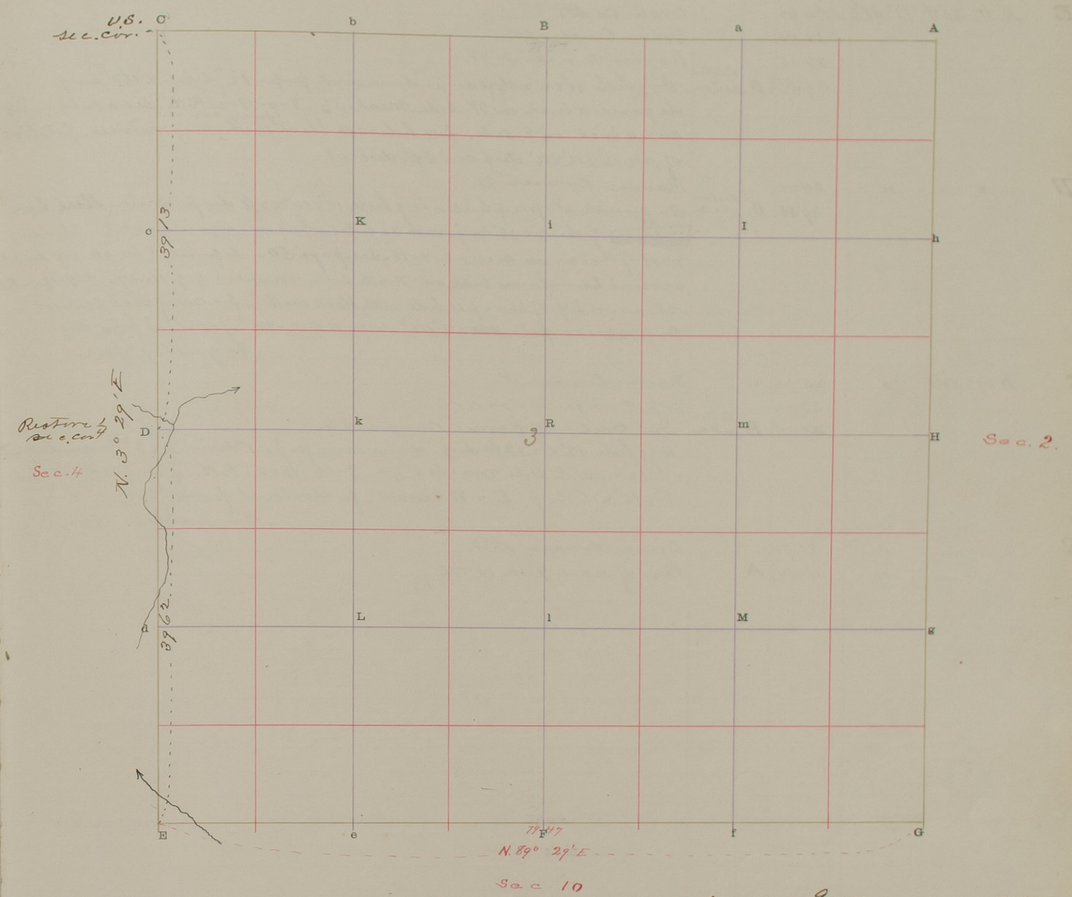

The foregoing are the correct Plat and Field Notes of a Survey made Aug 11. 12 & 15 1902

in Section 3 Township 16 North, of Range 12 West,

for the landowners

at the request of same — Sepetition. Commissioner Record No 3 page

by Robert Harvey County Surveyor, and C. C. Myers & Geo W. McCloughan

Chainmen C. W. Manuel Flayman

Interested parties present

Robert Harvey County Surveyor.

We do solemnly swear that the foregoing Plat and Field Notes are correct, and the lines designated were measured by us to the best of our knowledge and ability.

Subscribed and sworn to before me. August 21 1902

Robert Harvey County Surveyor.

C. C. Myers Chainman.

Geo W McCloughan Chainman.

J S Lemasters ~~Chain~~ Corner man.

C. W. Manuel ~~Chain~~ Flag man.

SURVEYOR'S RECORD.

Section 16 Town No. 16 N., Range No. 12 W.

4755—STATE JOURNAL CO., Blank Book Makers, Stationers and Printers, Lincoln, Neb.

FIELD NOTES

From Station	Direction	Variation	Distance Chs.	Distance Lks.	To Station	Corners	Remarks
U.S. sec cor.							
E	N. 1° 30' W	11° 48' E	4	60			Drain Co S.W.
			11	70			Drain Course S.W.
			38	05			Ravine Course N.W.
			39	55½	D	Reston ¼ sec cor.	Dig hole 10"x10"x2½ ft deep - drive iron pipe 1½" diam x 42" long deposit a brick on W. side. Marked ¼ - 8-9-1902 R.H. set a brick on top and a brick on E. side, fill hole with black earth for 1/4 sec cor. Dig witness pits N & S of cor. 16"x16"x16" deep and 3 ft distant
D	"	"	34	70			Ravine Course W.
			39	55½	C	Reston sec cor.	On south slope of hill - Dig hole 10"x10"x2 ft deep - drive steel bar 38" ⅜" thick x 38" long - with 30 holes - has one edge turned up - This is part of the bar in secs. 7.8.17 & 18 - See page 50 - deposit 8 brick on end around bar - lower brick on North side marked 8.9.16.17 - 8-9-1902 RH stone on top of bar - fill hole with black earth - for cor. of secs 8.9.16 & 17 Dig witness pits 16"x16"x16" deep - N.E.S.&W. 4 ft dist from Cor. August 9th 1902
C	N. 89° 54' E	"	25	60			Ravine Course N
			33	00			Top of ridge bears N. & S.
			40	14½	B	Reston ¼ sec cor.	In Center of Ravine Course N.E. Dig hole 12"x12"x2 ft deep - drive iron pipe 1" diam x 28" long - deposit a brick on N. side marked ¼ - 8-16-1902. R.H. Dig witness pits 16"x16"x16" deep E. & W. and 3½ ft distant from Cor. August 16 1902
F	"	"					
B	"	"	35	70			Drain Course S.W.
	"	"	40	14½	A		Cor. of secs. 9.10.15 & 16.

Lines Designated	Course	Distance Chs.	Distance Lks.	Latitudes N.	Latitudes S.	Departures E.	Departures W.	Record of Angles	Deg.	Min.	Secs.	Description of Tract	Acres
												N.E.¼	158.81
												N.W.¼	158.60
												S.W.¼	158.16
												S.E.	158.61
												Total	626.18

SURVEYOR'S RECORD.

Section 16 Town No. 16 N., Range No. 12 W.

PLAT OF SURVEY

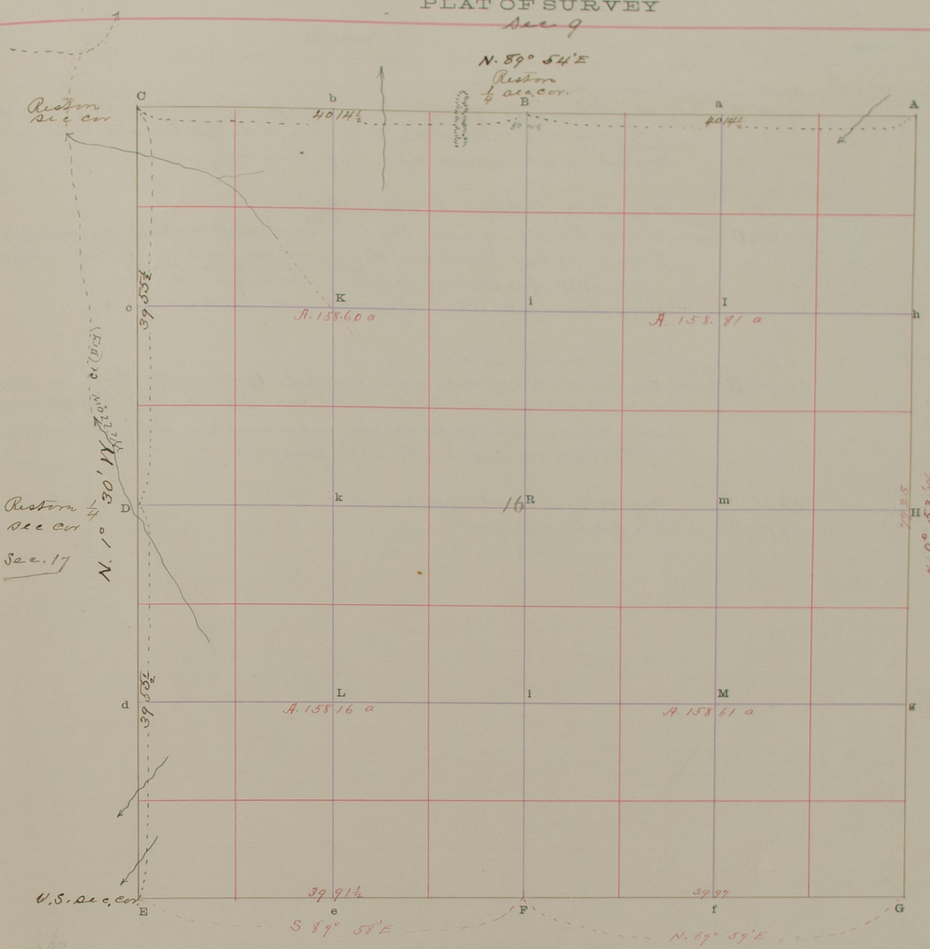

The foregoing are the correct Plat and Field Notes of a Survey made August 9th & 16 1902

in Section 16 Township 16 North, of Range 12 West,

for The landowners

at the request of Same - see Commissioners record No 3 page

by Robert Harvey County Surveyor, and C. C. Myers and Geo. W. McCloughan

Chainmen C. W. Manuel flagman

Interested parties present

Robert Harvey County Surveyor.

We do solemnly swear that the foregoing Plat and Field Notes are correct, and the lines designated were measured by us to the best of our knowledge and ability.

Subscribed and sworn to before me. August 21 1902

Robert Harvey County Surveyor.

C. C. Myers Chainman.

Geo. W. McCloughan Chainman.

J. S. Lemasters ~~Chainman~~ Corner.

C. W. Manuel ~~Chainman~~ Flagman.

SURVEYOR'S RECORD.

Section 9 Town No. 16 N., Range No. 12 W.

STATE JOURNAL CO., Blank Book Makers, Stationers and Printers, Lincoln, Neb.

FIELD NOTES

From Station	Direction	Variation	Distance Chs.	Distance Lks.	To Station	Corners	Remarks
E	N. 3° 08' E	11° 48' E	39	38			Drain course N.W.
			39	55½	D	Reston sec. cor.	Dig hole 12"x12"x2 ft. deep drive iron pipe 1¼" diam x 23½" long - deposit a brick on W. side marked ¼ - 8-15-1902 R.H. fill hole with black soil for ¼ sec cor. Dig witness pits 16"x16"x16" N. & S. 3½ ft. from Cor.
D	"	"	9	85			Dry - Willow Creek course N.E.
			39	55½	C	Reston Sec. Cor.	On North slope of hill - Dig hole 12"x12"x2 ft. deep - drive iron pipe ¾" diam x 62" long. On N. side deposit a brick marked 4. 5. 8. 9 - 8-15-1902 R.H. fill hole with dark soil stone on top with a + cut on top - for Cor. of secs 4. 5. 8 & 9. Dig witness pits 16"x16"x16" deep N.E.S. & W. - 4 ft. dist
C	N. 89° 53' E	"	3	35			Ravine course S.E.
			39	95	B	Reston sec. cor.	Dig hole 12"x12"x2 ft. deep - drive iron pipe 1¼ diam x 19½" long - on N. side deposit a brick marked ¼ - 8-16-1902 R.H. fill hole with black soil set a stone on top of pipe marked with a cross (+) on top. dig witness pits 16"x16"x16" deep E & W. 3½ ft. from cor.
B	"	"	33	85			Dry - Willow Creek course N.
			39	95	A		Cor. of secs. 3. 4. 9 & 10

LATITUDES, DEPARTURES, AND CLOSING ERRORS

Lines Designated	Course	Distance Chs.	Distance Lks.	Latitudes N.	Latitudes S.	Departures E.	Departures W.

Record of Angles	Deg.	Min.	Secs.	Description of Tract	Acres
				NE¼	158.40
				NW¼	158.28
				SW¼	158.64
				SE¼	158.75
					634.07

SURVEYOR'S RECORD.

Section 9 Town No. 16 N., Range No. 12 W.

PLAT OF SURVEY

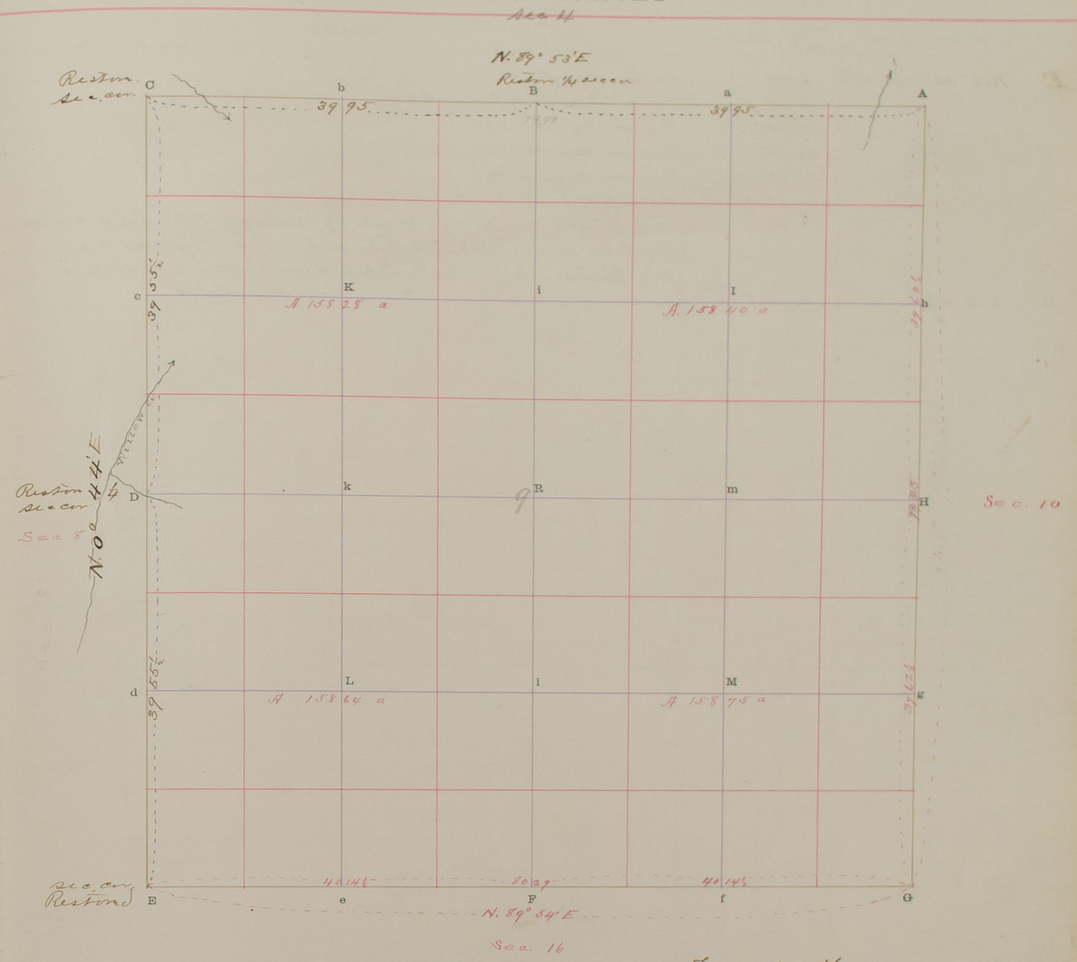

The foregoing are the correct Plat and Field Notes of a Survey made August 16 1902

in Section 9 Township 16 North, of Range 12 West,

for the land owners

at the request of same see petition - Commissioners Record No 3 page

by Robert Harvey County Surveyor, and C. C. Myers and Geo. W. McCloughan

Chainmen C. W. Manuel flagman

Interested parties present

Robert Harvey County Surveyor.

We do solemnly swear that the foregoing Plat and Field Notes are correct, and the lines designated were measured by us to the best of our knowledge and ability.

Subscribed and sworn to before me. August 21 1902

Robert Harvey County Surveyor.

C. C. Myers Chainman.

Geo W. McCloughan Chainman.

J. S. Lemaster ~~Chainman~~ corner.

C. W. Manuel ~~Chainman~~ flag.

SURVEYOR'S RECORD.

Section 4 Town No. 16 N., Range No. 12 W.

4125—STATE JOURNAL CO., Blank Book Makers, Stationers and Printers, Lincoln, Neb.

FIELD NOTES

From Station	Direction	Variation	Distance Chs.	Distance Lks.	To Station	Corners	Remarks
E	N. 4° 08' E	11° 48' E	2	25			Ravine course NE.
			3	45			Large ravine course S.E.
			17	95			Ravine course N.W.
			30	05			Ravine course W.
			36	25			Ravine course W.
			39	55	D	Restore ¼ sec. cor.	On top of hill — Dig hole 10"x10"x2 ft. deep — drive
							Set a brick on W. side marked ¼ - 8-16-1902 R.H. with a + cut on end
							Set a stone on top — fill hole with dark soil for ¼ sec. cor.
							Dig Witness pits 16"x16"x16" deep N. and S. of cor. 3½ ft. distant
D	N. 4° 08' E	"	39	00	C	U.S. sec. cor.	Cor. of secs 4 & 5 on 4th standard parallel N.

LATITUDES, DEPARTURES, AND CLOSING ERRORS

Lines Designated	Course	Distance Chs.	Distance Lks.	Latitudes N.	Latitudes S.	Departures E.	Departures W.

Record of Angles	Deg.	Min.	Secs.	Description of Tract	Acres
				N.E.¼	156.20
				N.W.¼	155.72
				S.W.¼	157.48
				S.E.¼	157.84
				Total	627.24

SURVEYOR'S RECORD.

59

Section 4 Town No. 16 N., Range No. 12 W.

PLAT OF SURVEY

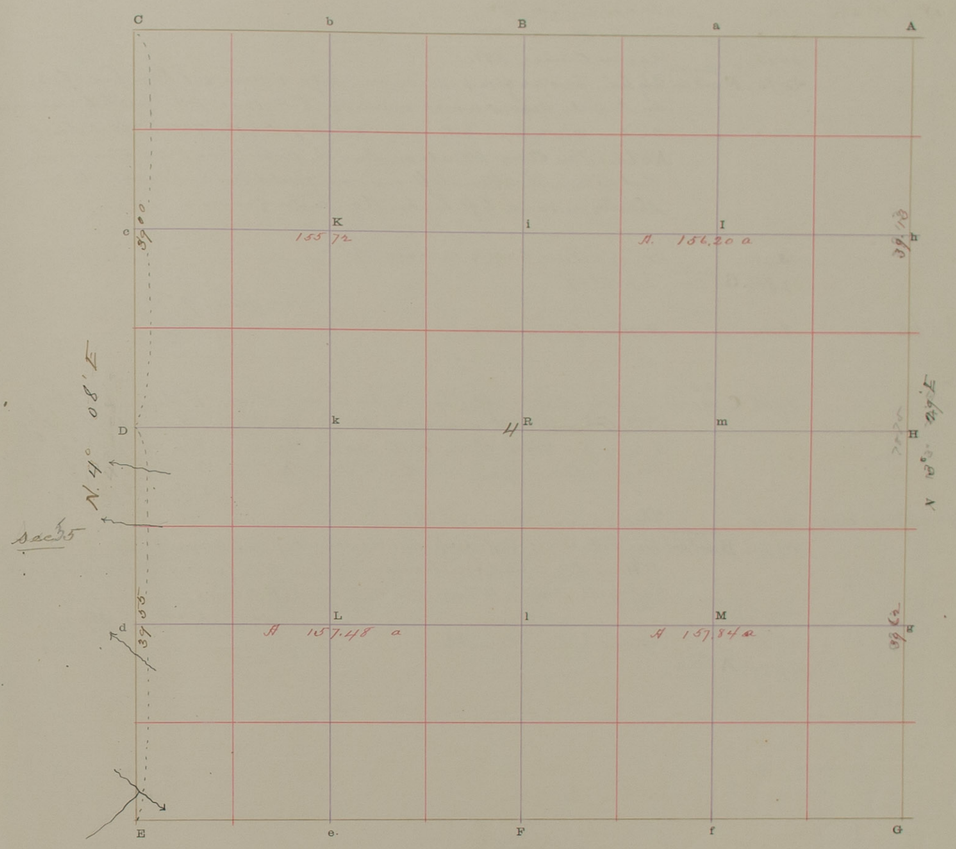

The foregoing are the correct Plat and Field Notes of a Survey made August 15 1902

in Section 4 Township 16 North, of Range 12 West,

for the landowners

at the request of same — see Commissioners record No 3 page

by Robert Harvey County Surveyor, and C. C. Myers and Geo. W. McCloughan

Chainmen C. W. Manuel flagman

Interested parties present

Robert Harvey County Surveyor.

We do solemnly swear that the foregoing Plat and Field Notes are correct, and the lines designated were measured by us to the best of our knowledge and ability.

Subscribed and sworn to before me August 21 1902

Robert Harvey County Surveyor.

C C Myers Chainman.

Geo W McCloughan Chainman.

J S Lemasters ~~Chainman~~ corner.

C. W. Manuel ~~Chainman~~ flag.

SURVEYOR'S RECORD.

Section 8 Town No. 16 N., Range No. 12 W.

©1855 STATE JOURNAL CO., Blank Book Makers, Stationers and Printers, Lincoln, Neb.

FIELD NOTES

From Station	Direction	Variation	Distance Chs.	Distance Lks.	To Station	Corners	Remarks
U.S. Sec. Cor. E	S. 89° 21' E	11° 48' E	1	72			Drain Course N.W.
			20	00			Ravine Course N.W.
			30	55			Ravine Course N.W.
			39	86½	F	Restore Sec. Cor.	Dig hole 10"x10"x2 ft deep - drive iron pipe 1" diam x 46" long - (has 8 holes) On N. side deposit a brick marked ¼ 8-9-1902 R.H. - fill hole with dark soil - Dig witness pits 16"x16"x16" deep E & W. of Cor. 3 ft distant Note - This Corner stands on South slope of bank of a short drain that is south about 6 ft and runs west to the large ravine - the corner stands on bank 6 ft higher than center of ravine
F	"	"	33	00			Dry - Willow Creek Course N.
			39	86½	G	Sec Cor.	8.9.16 & 17 August 9th 1902
U.S. ¼ Sec Cor. D	N 5° 12' E	"	8	40			H. stone ledge bears E.
	"						
	"						
	"		39	48	C	Restore Sec Cor.	Dig hole 12"x12"x2 ft deep - Set a crank shaft 1" diam x 32" long with crank end down. On N. side deposit a brick marked 5.6.7.8 - 8-14-1902 R.H. Set a stone on top of shaft for Cor. 2 ft distant Dig witness pits 16"x16"x16" deep N.E. S & W. of Cor. 4 ft distant August 14 1902
C	S. 89° 04' E	11° 48' E	23	05			Flat ravine Course N.
			39	70½	B	Restore ¼ Sec. Cor.	Dig hole 12"x12"x2 ft deep. Set a brick at point marked ¼ - 8-15-1902 R.H. with a cross (+) cut on end - Set an elm post on N. side for ¼ sec cor Dig pits 16"x16"x16" deep E. & W. of Cor. 3½ ft distant August 15 1902
B	"	"	36	80			Gulch Course N.E.
			39	70½	A	Sec Cor.	

Lines Designated	Course	Distance Chs.	Distance Lks.	Latitudes N.	Latitudes S.	Departures E.	Departures W.	Record of Angles	Deg.	Min.	Secs.	Description of Tract	Acres
												N.E.¼	157.79
												N.W.¼	164.52
												S.W.¼	165.71
												S.E.¼	157.72
												Total	645.74

LATITUDES, DEPARTURES, AND CLOSING ERRORS

SURVEYOR'S RECORD.

Section 8 Town No. 16 N., Range No. 12 W.

PLAT OF SURVEY

Sec 5

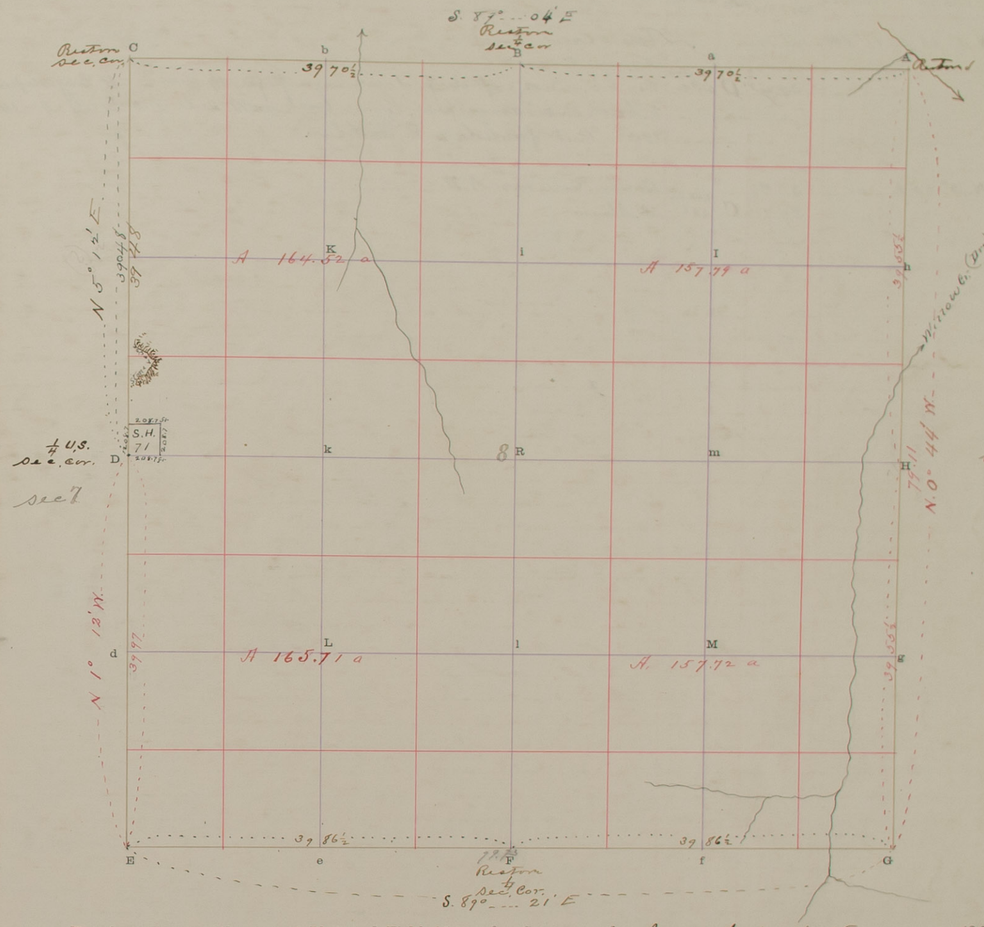

The foregoing are the correct Plat and Field Notes of a Survey made August 9-14-15 1902

in Section 8 Township 16 North, of Range 12 West,

for the landowners

at the request of same see Commissioners Record No 3 page

by Robert Harvey County Surveyor, and C. C. Myers and Geo. W. McCloughan

Chainmen J. S. Lemasters Cornerman and C. W. Manuel flagman

Interested parties present

Robert Harvey County Surveyor.

We do solemnly swear that the foregoing Plat and Field Notes are correct, and the lines designated were measured by us to the best of our knowledge and ability.

Subscribed and sworn to before me. August 21 1902

Robert Harvey County Surveyor.

C. C. Myers Chainman.

Geo W. McCloughan Chainman.

J. S. Lemasters ~~Chain~~ Corner man.

C. W. Manuel ~~Chain~~ Flag man.

SURVEYOR'S RECORD.

Section 5 Town No. 16 N., Range No. 12 W.

41255 STATE JOURNAL CO., Blank Book Makers, Stationers and Printers, Lincoln, Neb.

FIELD NOTES

From Station	Direction	Variation	Distance Chs.	Distance Lks.	To Station	Corners	Remarks
sec. cor. C	N. 3° 05 E	11° 48 E	16	12			Davis Creek course E
							Ravine course E
			39	45	D	Restored ¼ sec. cor.	Dig hole 12"×12"×2 ft. deep. drive iron pipe 1¼" diam × 2 ft long - deposit 8 brick on sud around pipe; lower brick on W. side marked ¼ 8-14-1902 R.H. fill hole with lime mortar
D	N. 3° 05 E	"	31	40			Drain course N.W.
			39	11	C	sec. cor. 5 & 6	A. Stone

LATITUDES, DEPARTURES, AND CLOSING ERRORS

Lines Designated	Course	Distance Chs.	Distance Lks.	Latitudes N.	Latitudes S.	Departures E.	Departures W.

Record of Angles	Deg.	Min.	Secs.	Description of Tract	Acres
				N.E.¼	154.71
				N.W.¼	154.86
				S.W.¼	157.38
				S.E.	157.56
				Total	624.51

SURVEYOR'S RECORD.

Section 5 Town No. 16 N., Range No. 12 W.

PLAT OF SURVEY

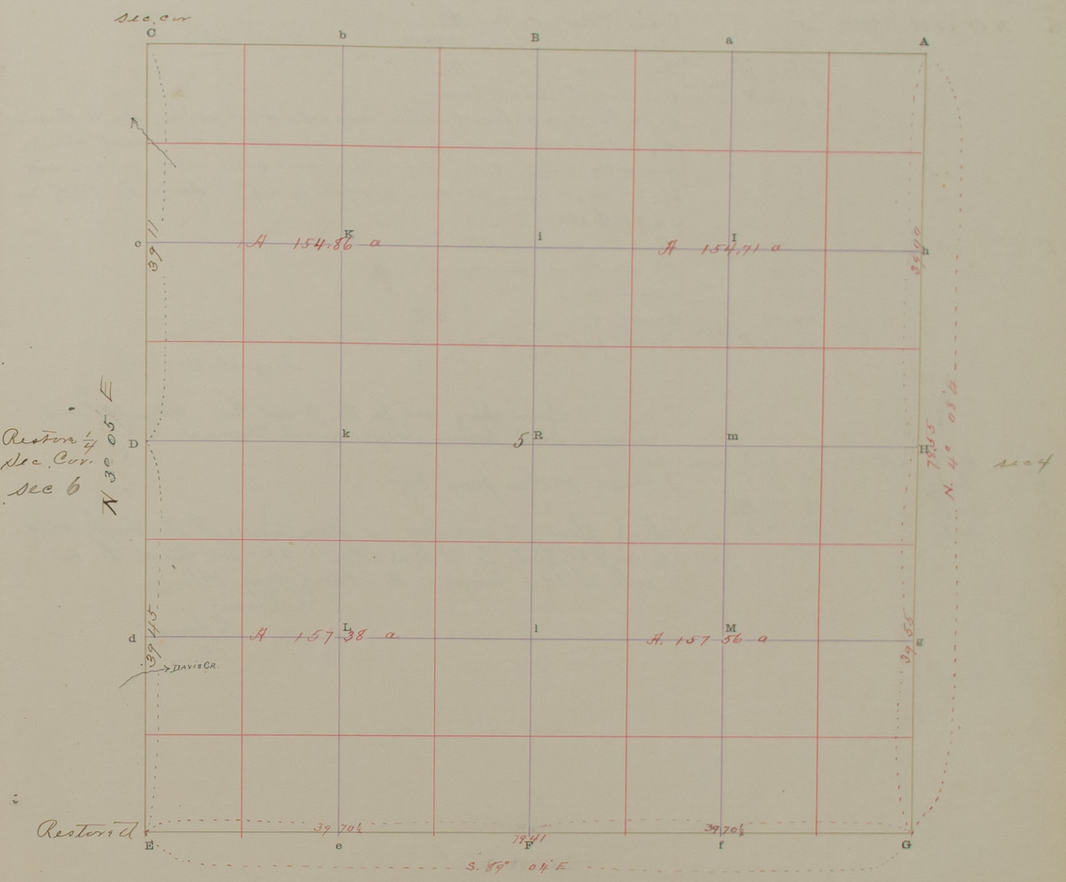

The foregoing are the correct Plat and Field Notes of a Survey made August 14 1902

in Section 5 Township 16 North, of Range 12 West,

for landowners

at the request of Same See Commissioners Record No 3 page

by Robert Harvey County Surveyor, and

Chainmen C. C. Myers and Geo. W. McCloughan

J. S. Lemaster Cornerman and C. W. Manuel Flagman

Interested parties present

Robert Harvey County Surveyor.

We do solemnly swear that the foregoing Plat and Field Notes are correct, and the lines designated were measured by us to the best of our knowledge and ability.

Subscribed and sworn to before me. August 21 1902

Robert Harvey County Surveyor.

C. C. Myers Chainman.

Geo W. McCloughan Chainman.

J. S. Lemasters ~~Chain~~ Corner man.

C. W. Manuel Flag Chainman.

SURVEYOR'S RECORD.

Line between Sec. Section 6 & 7 Town No. 16 N., Range No. 12 W.

BLAIR STATE JOURNAL CO., Blank Book Makers, Stationers and Printers, Lincoln, Neb.

FIELD NOTES

From Station	Direction	Variation	Distance Chs.	Distance Lks.	To Station	Corners	REMARKS
Sec. Cor.							
G	N. 89° 06' W	11° 48' E	5	15			Davis Creek course NE.
			15	10			Same " " SE.
			32	10			Same " " NE.
			39	55	F	Section cor.	On South slope of bank dig hole 12"×12"×2 ft. deep - drive iron rod ½" diam X 30" long - On North side deposit a brick, Marked ¼ - 8-14-1902 - R.H. deposit small stone around rod set stone on top with a cross + cut in top fill hole with black earth for ¼ Sec Cor - Dig pits 16"×16"×16" deep. E & W. of Cor 3½ ft distant
F	"	"	7	82			Ravine course NE.
			10	95			Davis Creek course SE.
			15	65			Same " " N
			34	80			Same " " SW.
			37	41	E	Sec Cor.	Iron pipe - Cor. of Secs. 1. 6. 7. 12 T. 16 N Rs. 12 & 13 W. August 14-1902

Second Survey made for the Vincent Boss. by Request of same Chainmen. Bertel Mortensen, Sworn and L. C. Lassen

A	West	11° 25'	39	70	B	Brass from Iron pump bolt.
B	East	" "	39	70	"	
C	South		19	15	Pk	
H	North	"	20	00	h	

at R. Blazed & Road Stake a plain Corner at the South West of Lot 3 of Sec 6 T. 16 N. R. 12 W. Grey Co. S. Thence Blazed an Iron Pipe at R. and another at H. I Surveyed on the 20 day of June 1902. by

L. C. Lassen
C. Surveyor.

LATITUDES, DEPARTURES, AND CLOSING ERRORS								RECORD OF ANGLES	Deg.	Min.	Secs.	DESCRIPTION OF TRACT	ACRES
LINES DESIGNATED	COURSE	DISTANCE Chs.	DISTANCE Lks.	LATITUDES N.	LATITUDES S.	DEPARTURES E.	DEPARTURES W.						

Line between Sections 6 & 7 Town No. 16 N., Range No. 12 W.

PLAT OF SURVEY

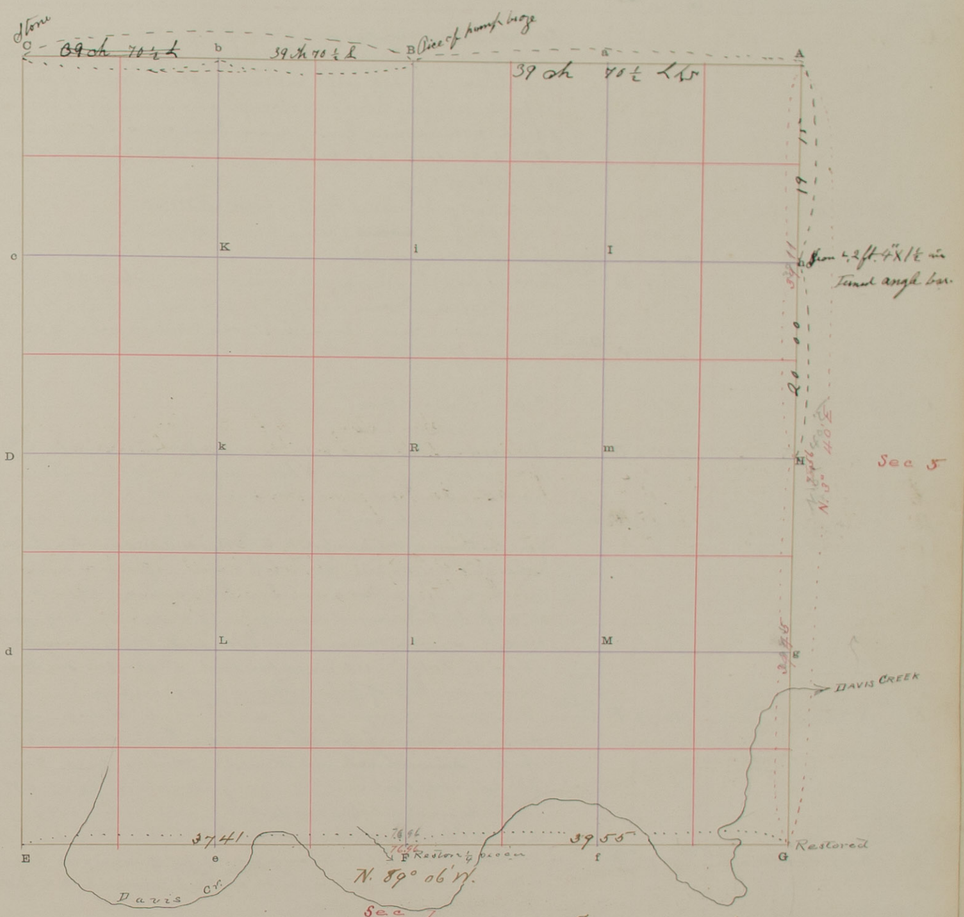

The foregoing are the correct Plat and Field Notes of a Survey made August 14 1902

Line between Sections 6 & 7 Township 16 North, of Range 12 West,

for Landowners

at the request of Same - See Commissioners Record No 3 page

by Robert Harvey County Surveyor, and C. C. Myers & Geo W. McCloughan Chainmen C. W. Manuel flagman J. S. Semasters Corner

Interested parties present

Robert Harvey County Surveyor.

We do solemnly swear that the foregoing Plat and Field Notes are correct, and the lines designated were measured by us to the best of our knowledge and ability.

Subscribed and sworn to before me. August 21 1902

Robert Harvey County Surveyor.

C C Myers Chainman.
Geo W McCloughan Chainman.
J. S. Semasters Corner Chainman.
C. W. Manuel Flag Chainman.

SURVEYOR'S RECORD.

Section 36 Town No. 13 N., Range No. 12 W.

1902 — STATE JOURNAL CO., Blank Book Makers, Stationers and Printers, Lincoln, Neb.

FIELD NOTES

From Station	Direction	Variation	Distance Chs.	Distance Lks.	To Station	Corners	REMARKS
U. S. Sec. Cor.							
A							Cor. secs. 25.30.31 & 36 – Find pine stake 2 ft long – Finds Original Witness pits N.E. & W identify same by the deposit of black ashes and drifted ~~soil~~ – Bore a hole in center of each pit 2" diam x 2 ft. deep and fill with lime. At intersection of straight lines between opposite pits – dig hole 10"x10"x 2 ft. deep 3d drive iron pipe 1¼" diam x 42" long. deposit 8 brick on end around same – lower brick on N. Side marked 25.30.31.36 U.S. 8-26-1902 R.H. Distance of Cor. to center of pits – N. pit 5½ ft – E. pit 5¼ ft S. pit 6 ft. W. 6½ ft.
	N. 89° 42' W	12° 00' E	1	00			Leave Valley 3d ascend bluff – bears N.W. – S6.
			9	50			Leave bluff 3d ~~water~~ Valley bears N.E. & S.W.
			24	00			Slough course N.E.
			40	51	B	¼ sec. cor.	Do not find the original ¼ sec. cor – ground has been plowed over. dig hole 10"x10"x2 ft deep – 3d drive iron pipe ¾" diam x 66" long – deposit 8 brick on end around same – lower brick on N. Side marked ¼ – 8-29-1902 R.H.
B	"	"	40	51	C	U.S. sec. cor.	Drive pipe see Record No 3 page
C	S 1° 03' E	"	9	85			Drain course East
			34	85			Drain course East
			40	51½	D	¼ sec. cor.	Do not find the Original ¼ sec. cor. Dig hole 10"x10"x2 ft deep – 3d drive iron pipe 1½" diam x 39" long – has 10 – ¾" holes – deposit 8 brick on end – around same lower brick on W. Side marked ¼ – 8-29-1902 R.H.
D	"	"	40	51½	E	U.S. sec. cor.	Find a pine stake 2"x4"x2 ft long mark C \ S 35 – also a R.S. Cedar stake 2 ft long Find the Original Witness pits N. E. ¾ W. identify same by the deposit of black ashes and drifted soil – Bore a hole 2" diam x 2 ft deep in center of each pit 3/4 fill with lime – Equidistant and on line between center of E. & W. pits dig hole 10"x 10"x 2 ft deep 3d drive an iron pipe 1¼" diam x 69" long – deposit 8 brick on end – around same – lower brick on N. Side marked 36 on E 3d 35 on W. Edge – U.S. on upper end – 8-28-1902 on Side R.H. on lower end stone on top of pipe with a cross (+) on top.
E	N. 89° 59' E	"	39	92	F	U.S. ¼ sec. cor.	Find mark of original post – Under grade 18" deep – dig hole 10"x10"x1 ft deep – drive iron pipe ¾" diam x 42" long – deposit 8 brick on end around pipe in yellow clay ~~Drive~~ brick on N. side – Marked ¼ U.S. 8-30-1902 R.H. fill hole with black soil – Find original Witness pits E. & W. identify same by the deposit of ashes and black soil – in the yellow clay – Bore a hole 2" diam x 1 ft deep in center of each pit 3d fill with lime. E. pit 6 ft. W. pit 6 ft.
F	N. 89° 51' E	"	19	98	G	¼ sec. cor.	Dig hole 10"x10"x2 ft deep – drive iron pipe ¾" diam x 42" long – deposit 8 brick on end around pipe – lower brick on N. side marked ¼ R.H. fill hole with black soil Dig witness pits E. & W. 3 ft. deep.
G	N 0° 15' W	"	40	01½	H	¼ sec. cor.	Find Original witness pits N. E. & W. identify same by the deposit of black soil and drifted soil – Bore a hole 2" diam x 2 ft in center of each pit and fill with lime – Equidistant and on line between E. & W. pits dig hole 10"x10"x2 ft deep – drive iron pipe 2" diam x 35" long – deposit 8 brick on end around same lower brick on N. side marked 31. on E. ¾ 36 and W. edges – U.S. on upper end 8-30-1902 on side R.H. on lower end. fill hole with dark soil – Distance from for. to center of pits N. pit 6¾ ft – E. pit 6¼ ft – W. pit 6¼ ft
H	"	"	40	01½	A	U.S. sec. cor.	Do not find the Original ¼ sec. cor. Find that an old strip of plowing 5 links E. & W across the point for the corner and probably destroyed it. Instead the Cor. Dig hole 10"x10"x2 ft deep – drive an iron pipe 1" diam x 38" long – deposit 8 brick on end around same – lower brick on W. Side marked ¼ 8-30-1902 – R.H. fill hole with dark soil. Cor. stands 1 link E. of center of bluff & center Valley bears N. 89° W.

LATITUDES, DEPARTURES, AND CLOSING ERRORS

Lines Designated	Course	Distance Chs.	Distance Lks.	Latitudes N.	Latitudes S.	Departures E.	Departures W.
N. line sec 36	N. 89° 42' W	81	02	.90			81.01
West line of sec 36	S. 1° 03' E	81	03		81.01	1.78	
W¼ mile of S. line of sec 36	N. 89° 59' E	39	92	.01		39.92	
E¼ mile " " "	N. 89° 51' E	39	98	.10		39.97	
East line of sec 36	N. 0° 15' W	80	03	80.03			.35
		320	98	81.04	81.01	81.37	81.36
				81.01			
Error in Latitude				.03		81.36	
Error in Longitude						.01	

RECORD OF ANGLES

Deg.	Min.	Secs.

DESCRIPTION OF TRACT

ACRES

PLAT OF SURVEY

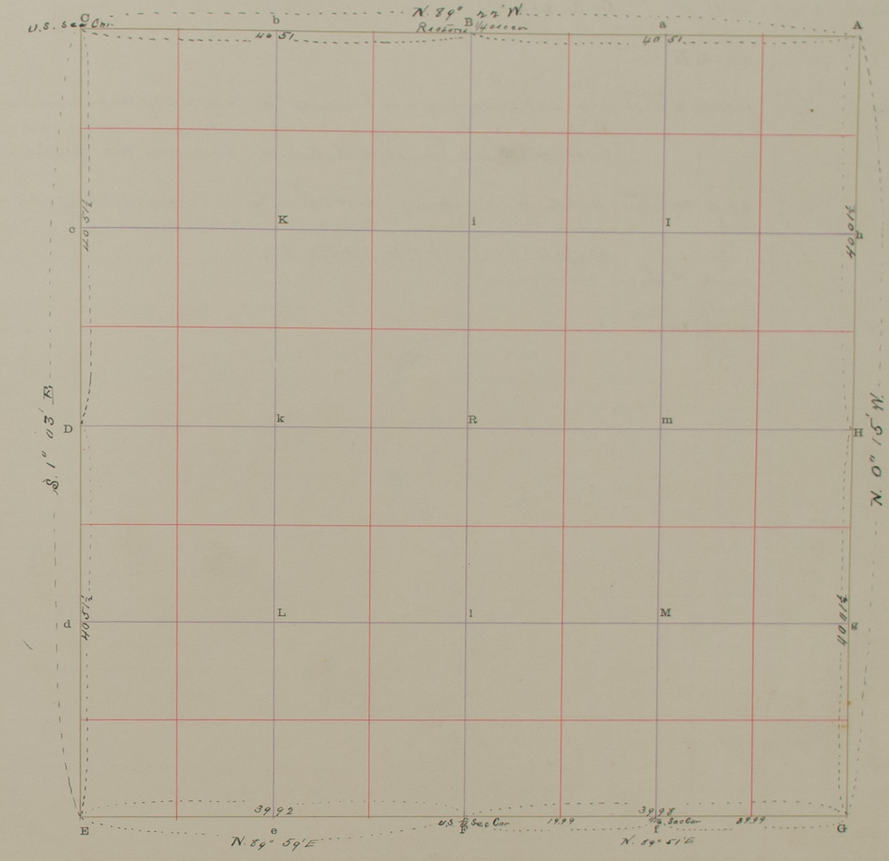

The foregoing are the correct Plat and Field Notes of a Survey made Aug 26. 28. 29 & 30 1902

in Section 36 Township 13 North, of Range 12 West,

for Daniel L. Johnson

at the request of Same

by Robert Harvey County Surveyor, and G. W. Wabel & L. L. Lakin Chainmen

Interested parties present Danl L. Johnson Sorenson of sec 35

Robert Harvey County Surveyor.

We do solemnly swear that the foregoing Plat and Field Notes are correct, and the lines designated were measured by us to the best of our knowledge and ability.

We do solemnly swear that the forgoing plat and field notes of a survey made by Robert Harvey County Surveyor, and recorded in Surveyor's Record No. 4, page 63 are correct and the lines designated were measured by us to the best of our skill and ability.

Subscribed and sworn to before me this 26 28 29 30 day of August 1902

Robert Harvey County Surveyor.

G. W. Wabel CHAINMAN

L. L. Lakin CHAINMAN.

CHAINMAN.

CHAINMAN.

Chainman.

Chainman.

Chainman.

Chainman.

SURVEYOR'S RECORD.

Subdivision of Section 36 Town No. 13 N., Range No. 12 W.

STATE JOURNAL CO., Blank Book Makers, Stationers and Printers, Lincoln, Neb.

FIELD NOTES

From Station	Direction	Variation	Distance Chs.	Distance Lks.	To Station	Corners	Remarks
U.S. 1/4 sec. cor. F	N. 0° 40' W	12° 00' E	40	31	R	Ce	Center sec 36
R	"	"	40	26½	B	1/4 sec cor.	
HD	S 89° 45' E	"	40	21½	R	Center sec 36	Intersect N. and S. quarter line – Dig hole 10"×10"×2 ft. deep – drive iron pipe 1¼" diam × 40½" long – deposit 8 brick on end around pipe and on lower brick on N. side mark with C. S. 36 – 8-30-1902 R.H. fill hole with black sand
R	"	"	20	12	M	1/16 cor. corner	Dig hole 10"×10"×2 ft. deep drive iron rod 1" diam × 37" long – deposit 8 brick on end around same – lower brick on N. side marked 1/16 – 8-30-1902 Dig pits 16"×16"×1 ft. deep 3 ft. E. & W.
m	"	"	20	12	H	1/4 sec. cor.	Iron pipe
f	N. 0 28' W	"	40	16	M	1/16 cor.	Iron rod

LATITUDES, DEPARTURES, AND CLOSING ERRORS

Lines Designated	Course	Distance Chs.	Distance Lks.	Latitudes N.	Latitudes S.	Departures E.	Departures W.

Record of Angles	Deg.	Min.	Secs.	Description of Tract	Acres
No 1	90	57		N.E.4	162.06
" 2	89	03		N.W.4	163.00
" 3	90	57		S.W.4	161.90
" 4	89	03		W.2 S.E.4	80.69
	360	00		E.2 S.E.4	80.40
					648.05

$-E^2 S^4 (80.40) =$
547.65

SURVEYOR'S RECORD.

Subdivision of Section 36 Town No. 13 N., Range No. 12 W.

PLAT OF SURVEY

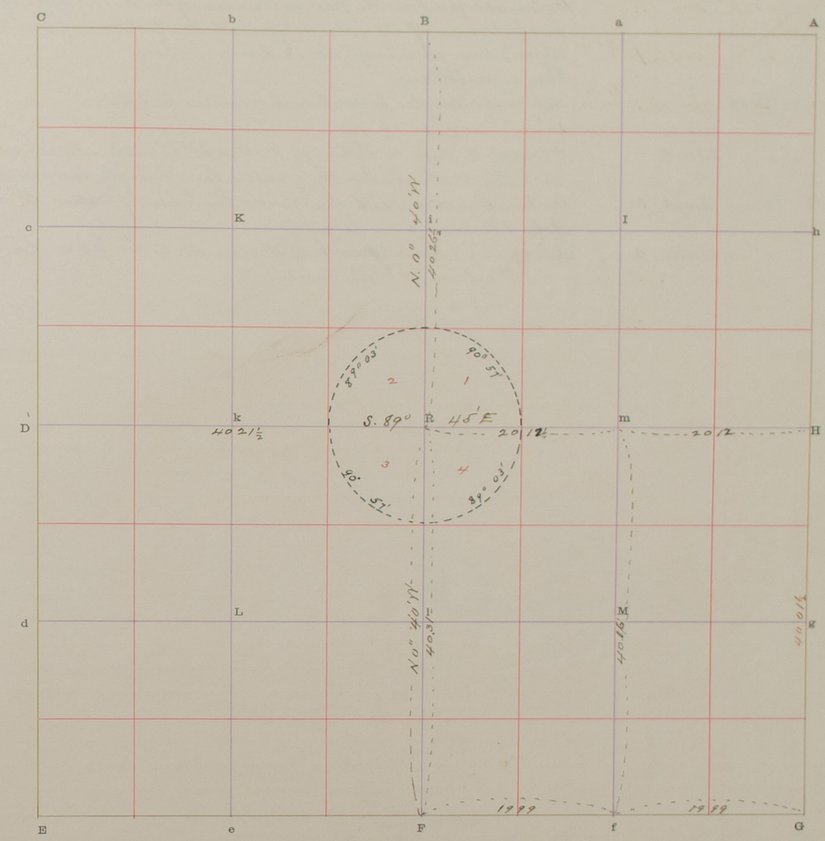

The foregoing are the correct Plat and Field Notes of a Survey made August 30th 1902

in Section 36 Township 13 North, of Range 12 West,

for Daniel L. Johnson

at the request of same

by Robert Harvey County Surveyor, and G. W. Wabel and L. L. Lakin

Chainmen

Interested parties present Daniel L. Johnson

Robert Harvey County Surveyor.

We do solemnly swear that the foregoing Plat and Field Notes are correct, and the lines designated were measured by us to the best of our knowledge and ability.

Subscribed and sworn to before me. 190 Chainman.

Chainman.

Chainman.

Chainman.

We do solemly swear that the forgoing plat and field notes of a survey made by Robert Harvey County Surveyor, and recorded in Surveyor's Record No. , page 64 are correct and the lines designated were measured by us to the best of our skill and ability.

Subscribed and sworn to before me this 30th day of August 1902

Robert Harvey
County Surveyor.

Signature G. W. Wabel CHAINMAN

Signature L. L. Lakin CHAINMAN.

CHAINMAN.

CHAINMAN.

School Site for District No 22

SURVEYOR'S RECORD.

Section 5 Town No. 15 N., Range No 9 W.

47255 STATE JOURNAL CO., Blank Book Makers, Stationers and Printers, Lincoln, Neb.

FIELD NOTES

From Station	Direction	Variation	Distance Feet	Distance Tenths	To Station	Corners	Remarks
							Begin at a point on the West extension of the North side of "Dallas St" 740 feet west of its intersection with the West line of "Carrol Avenue" Where I drive an iron pipe 1 3/8" diam x long
							Thence as follows
0	North	12° 00 E					at right angles to North line of Dallas St extended
			400	00	1		Drive iron pipe 1 3/8" diam x long
1	West	"	134	5	2		parallel to said North line of Dallas St. extended – to its intersection with the North and South quarter line through sec 5 – Drive iron pipe 1 3/8" diam x long
2	S. 1° 10' W.	12° 00 E	400	0	3		To its intersection with the extended North line of "Dallas St." Drive iron pipe 1 3/8" diam x long
3	East	"	140	6	0		Along said extended North of Dallas St. to the place of beginning Contains 1 263+/1000 acres.

Lines Designated	Course	Distance Chs.	Distance Lks.	Latitudes N.	Latitudes S.	Departures E.	Departures W.	Record of Angles	Deg.	Min.	Secs.	Description of Tract	Acres

LATITUDES, DEPARTURES, AND CLOSING ERRORS

School Site for District No 22

SURVEYOR'S RECORD.

Section 5 Town No. 15 N., Range No. 9 W.

PLAT OF SURVEY

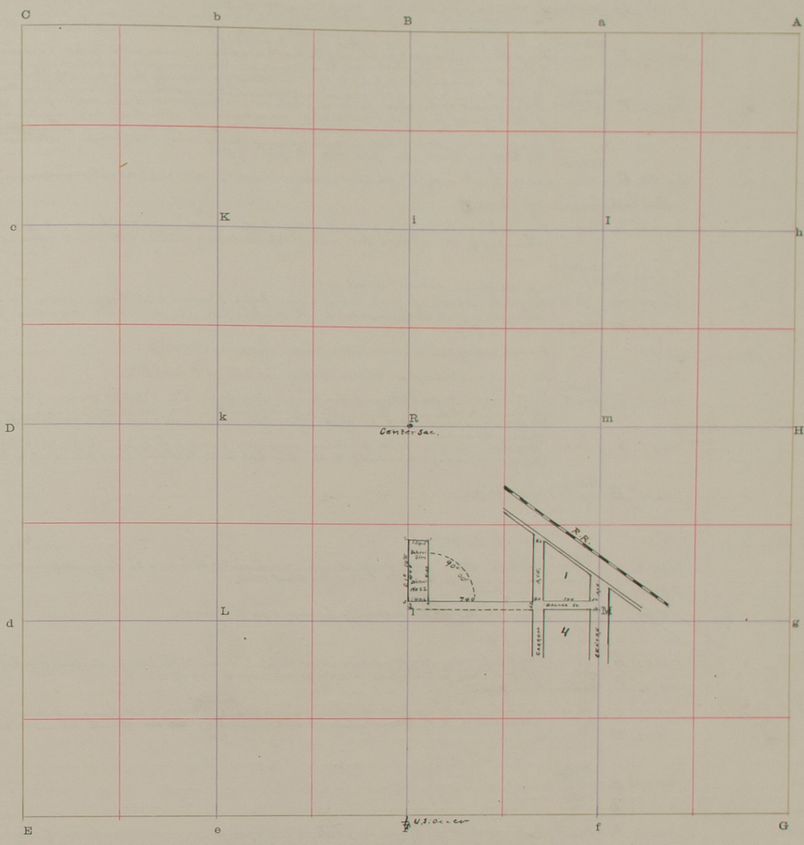

The foregoing are the correct Plat and Field Notes of a Survey made September 13th 1902

in Section 5 Township 15 North, of Range 9 West,

for School District No 22

at the request of School Board

by Robert Harvey County Surveyor, and R. Harvey and C. C. Myers

Chainmen

Interested parties present Amasa Pratt Director J. B. Williams and Wm Schenleber

Robert Harvey County Surveyor.

We do solemnly swear that the foregoing Plat and Field Notes are correct, and the lines designated were measured by us to the best of our knowledge and ability.

Subscribed and sworn to before me. September 13 1902

Robert Harvey County Surveyor.

R. Harvey Chainman.

C. C. Myers Chainman.

Chainman.

Chainman.

SURVEYOR'S RECORD.

Section 3 Town No. 13 N., Range No. 10 W.

41225 STATE JOURNAL CO. Blank Book Makers, Stationers and Printers, Lincoln, Neb.

FIELD NOTES

From Station	Direction	Variation	Distance Chs.	Distance Lks.	To Station	Corners	REMARKS
						U.S. ¼	Find point of decayed post - dig hole 10"x10"x2 ft. deep - drive iron pipe 1" diam x 24" long - deposit 5
C	S. 0° 03' E	11° 55' E	40	04	D	Sec Cor	brick on end around same - Lower brick on W. side marked ¼ U.S. 9-11-1902 R.H. Fill hole with
							black soil - Find Original Witness pits N. & S. of Cor - identify same by the deposit of black ashes
							and drifted soil - Bore a hole 2" diam x 2 ft. deep in center of pits drift soil with fork - Distance of
						U.S. Sec	Find point of decayed post - dig hole 10"x10"x2 ft. - drive iron pipe 1" diam x 60" long - deposit
D	S. 0° 05' E	"	40	05	E	Corner	5 brick on end around same - Lower brick on N. side marked ¼ U.S. 9-10-1902 R.H. Find
							Original Witness pits N.E. & W. of Cor. - identify same by the deposit of black ashes and drifted soil
						U.S. ¼	Bore a hole in center of pits 2" diam x 1½ ft. deep - drive iron pipe ½ S. pit 3 ft. W. pits
E	S. 89° 57' E	"	40	06	F	Sec Cor	Find point of decayed post - dig hole 10"x10"x2 ft. deep - drive iron pipe 1" diam x 27" long - deposit 5 brick on end around same - Lower brick on N. side marked ¼ U.S. 9-12-1902 R.H. Find Original Witness pits E. & W. of Cor. identify same by the deposit of black ashes and drifted soil - Bore hole in center of each pit ½" diam x 2 ft. deep, distances from center of pits to Corner post E. pit 7 ft. W. pit 7½ ft.
						U.S. Sec	
F	N. 86° 33' E	"	39	28	G	Cor.	Iron hub - A. 1.00 ch Lower Valley bears N 5 - At 1880 cks Drain course N.
							Subdivision of Sec 3
D	N. 88° 24' E	"	20	03½	K	¼ Cor.	Dig hole 12"x12"x2 ft deep - drive iron pipe 1½" diam x 26" long - deposit a brick on N. side marked ¼ - R. H. fill hole with black soil - dig witness pits 16"x16"x4 ft deep - 3 ft E & W. of Cor.
K	"	"	2003½	R	Center of Sec 3		Enter Valley from Lower valley bears N & S.
R	"	"	19	79	M	¼ Cor.	Dig hole 12"x12"x2 ft. deep - drive iron pipe 1" diam x 28" long - deposit a brick (with arrow shown) on N. side marked ¼ - R. H. - fill hole with dark soil - dig witness pits E & W. 3 ft. dist.
m	"	"	19	79	H	U.S. ¼ Cor.	Iron pipe
F	N. 0° 3' W.	"	11	50			Leave valley and ascend sand hills bears NW & SE.
			36	00			Leave sand hills and Enter valley bears NE and SW.
			41	40	R	Center Sec 3	Intersect E. and W. quarter lines - dig hole 12"x12"x2 ft deep - drive iron pipe 1½ diam x 27" long - set pt. 2 brick on S. and 2 on N. side - on east - Lower brick on N. side marked U.C.S. ¼ R.H. - fill hole with dark soil - dig pits N.E.S. and W. 3 ft. dist. from Corner
R	" "	"	20	13	i	¼ Cor.	Dig hole 12"x12"x2 ft deep - drive iron well point 2 ft long - deposit a brick on N. side (round corner) marked ¼ R.H. fill hole with dark soil Dig pits N. & S. of cor 12"x12"x1 ft deep 3 ft dist.
i	" "	"	20	13	B	U.S. ¼ Sec Cor.	Iron pipe
A	S. 89° 03' W	"	14	50			Plough Rd N.W.
			20	03	a	¼ Cor.	Dig hole 12"x12"x2 ft. deep - drive iron pipe 1½" diam x 36" long - deposit a brick on N. side
a	"	"	20	03	B	U.S. Sec Corner	marked ¼ R.H. fill hole with black soil Iron pipe
m	N. 0° 18' E	"	15	60			Leave hills & Enter Valley bears N 70° E. S. 70° W
			40	13	a	¼ Corner	Iron pipe
B	S 88° 09' W	"	20	03	b	¼ Cor.	Dig hole 12"x12"x2 ft. - drive iron pipe 1" diam x 36" long - deposit a brick on N. side marked ¼ R.H. - dig witness pits 12"x12"x4 ft deep 3 ft E & W. of Cor.
b	"	"	20	03	C	Sec Cor.	Iron pipe
C	S. 0° 03' E	"	20	02	C	¼ Cor. U.S.	Dig hole 12"x12"x2 ft deep - drive iron point 22½ diam x 24" long - deposit a brick on W. side marked ¼ R.H. from which B. cottonwood 12" diam bears N. 70° W. 46 lks dist.
c	"	"	20	02	D	¼ Sec Cor.	
K	N. 0 3' W	"	20	07½	K	Center NW¼	
K	"	"	20	07½	b	1/16 Cor.	
C	N. 88° 19' E	"	20	03	K	Center NW¼	Intersect N. & S. line. Dig hole 12"x12"x2 ft. deep drive iron pipe 3" diam x 2 ft long - deposit a brick on N. side marked ¼ R.H. Dig witness pits N.E.S. & W. 3 ft dist.
K	"	"	20	03	i	¼ Cor.	
E	S. 89° 57' E	"	20	03	e	¼ Cor.	Dig hole 10"x10"x2 ft. deep - drive iron pipe 1" diam x 27" long deposit a brick on N. side marked ¼ R.H. fill hole with black soil - dig witness pits 12"x12"x1 ft 3 ft E & W. of Cor.
e	"	"	20	03	F	1/16 Cor.	
e	N 0° 4½' E	"	40	73	k	¼ Cor.	
F	N. 86° 33' E	"	19	64	f	¼ Cor.	Dig hole 12"x12"x2 ft. deep drive iron rod 1" diam x 27" long - deposit a brick on N. side marked ¼ R.H. - fill hole with dark soil - Dig pits 12"x12"x1 ft. deep - 3 ft E & W. of Cor.
f	"	"	19	64	G	Sec Cor.	
f	N 0° 11' E	"	40	63½	m	1/16 Cor.	

LATITUDES, DEPARTURES, AND CLOSING ERRORS

Lines Designated	Course	Distance Chs.	Distance Lks.	Latitudes N.	Latitudes S.	Departures E.	Departures W.

Record of Angles	Deg.	Min.	Secs.	Description of Tract	Acres

66

SURVEYOR'S RECORD.

Section 3 Town No. 13 N., Range No. 10 W.

PLAT OF SURVEY

The foregoing are the correct Plat and Field Notes of a Survey made September 11. 12 & 14-15 1902

in Section 3 Township 13 North, of Range 10 West,

for C. N. J. Paul. M. Rock A. A. Kendall John Hall Alex Gustafson W. Fay Hart

at the request of Same

by Robert Harry County Surveyor, and C. C. Myers & Roy Myers Chainmen

Interested parties present M. Rock John Hall Alex Gustafson

Robert Harry County Surveyor.

We do solemnly swear that the foregoing Plat and Field Notes are correct, and the lines designated were measured by us to the best of our knowledge and ability.

Subscribed and sworn to before me. September 15 1902

Robert Harry County Surveyor.

C C Myers Chainman.

Roy Myers Chainman.

Chainman.

Chainman.

SURVEYOR'S RECORD.

Line between Sections 8 & 17 Town No. 13 N., Range No. 11 W.

4225—STATE JOURNAL CO., Blank Book Makers, Stationers and Printers, Lincoln, Neb.

FIELD NOTES

From Station	Direction	Variation	Distance Chs.	Distance Lks.	To Station	Corners	REMARKS
U.S.Sec.Cor. A							Find an Oak stake - dig hole 10"x10"x2ft. deep - drive in angle bar 3/16" x 1½" x 45" long - has 14 - ¾" holes and a 1 hole 1" diam near lower end deposit 8 brick on end around same lower brick on N. side marked T. 9. 16. 17 U.S. 9-24-1902 R.H. Fill hole with black earth. Find Original pits N.E. Sec W. of Cor. identify same by the deposit of black ashes and drift. bore hole 2" diam X 2ft deep in center of each pit and fill with lime - Distances from Cor. to center of each pit - N. pit 8 ft E. pit 8½ ft S. pit 6½ ft. W. pit 8½ ft.
S. 89° 14' W.	12° 10' E.		35 00			Center Oak timber	
			38 77				Center of Dry Creek - Water 6" deep 3ft wide runs N. 75° E
			40 00				7 ft of bluff and burr oak timber
			74 20				Ravine course S.
			76 98	C		U.S. Sec. Cor.	Find the pit made by the U.S. Surveyor to deposit post and steel - dig hole 10"x10"x2ft deep - drive iron shaft 1" diam x 4½" long - deposit 8 brick on end around same lower brick on N. side marked T. 8. 17. 18 U.S. 9-24-1902 R.H. fill hole with black earth — Find Original witness pits N.E. Sec W. of Cor. - identify same by the deposit of black ashes and drift - Oak stake Bore hole 2" diam X 2ft deep in center of each pit and fill with lime - Distances from Cor. to N. pit 8½ ft. E. 8½ ft. S. pit 7 ft. W. pit 7 ft. From which Corner. A Cottonwood tree 18" diam bears S. 30° 32' W. 6 lks distant to Center of Tree.

Note. I do not find Cor. Sec as established & accepted as above but a pit 7 ft W of the true Cor. Find the corner post of the line between Sections 8 & 17 with a mound of stones about 2 feet on NE side. This post is notched and was set by T. Morrow Co Surveyor. Not on the line for the true Cor. is about 2 links South of the line — Which is accepted Sec 17 So as to carry the lot of the Cor. when the survey of Sec 17 is made and a Road established. I do not find any Road of this survey and so do not establish same. Robert Harvey C.S. Sept 25 1902

LATITUDES, DEPARTURES, AND CLOSING ERRORS								RECORD OF ANGLES	Deg.	Min.	Secs.	DESCRIPTION OF TRACT	ACRES
LINES DESIGNATED	COURSE	DISTANCE Chs.	DISTANCE Lks.	LATITUDES N.	LATITUDES S.	DEPARTURES E.	DEPARTURES W.						

SURVEYOR'S RECORD.

Line between Sections 8 & 17 Town No. 13 N., Range No. 11 W.

PLAT OF SURVEY

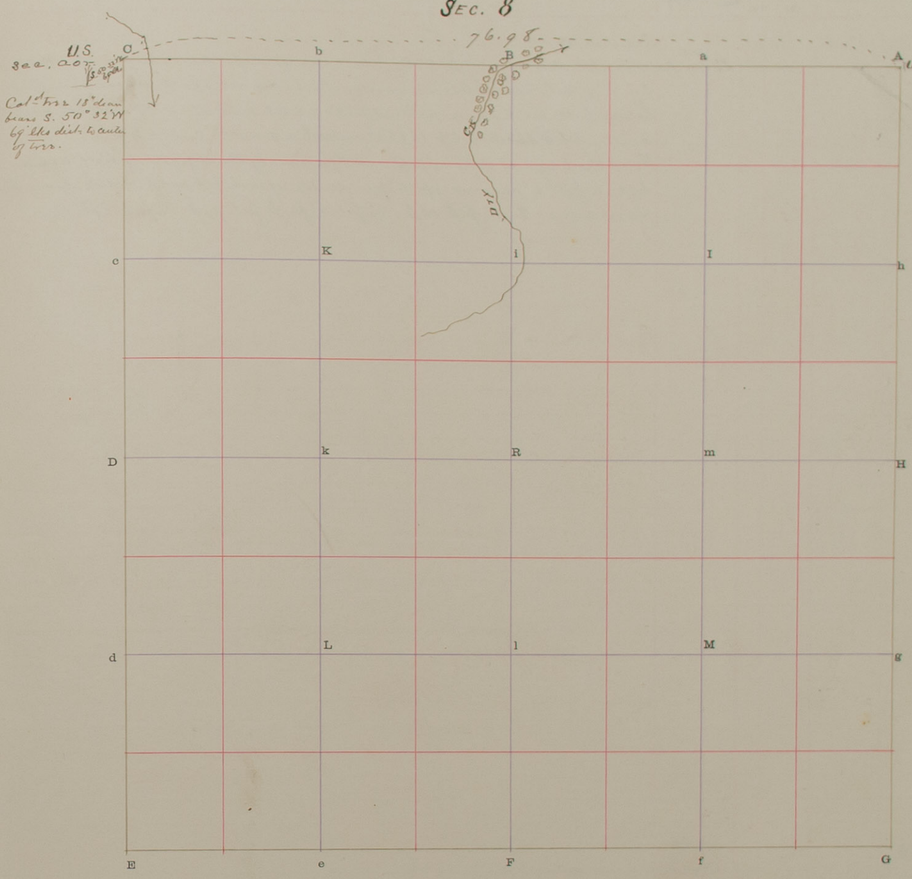

The foregoing are the correct Plat and Field Notes of a Survey made September 24 & 25 1902

between Sections 8 & 17 *Township* 13 *North, of Range* 11 *West,*

for County Road Purposes

at the request of County Commissioners

by Robert Harvey *County Surveyor, and* C. C. Myers & Geo W. McLaughlin *Chainmen*

Interested parties present

Robert Harvey *County Surveyor.*

We do solemnly swear that the foregoing Plat and Field Notes are correct, and the lines designated were measured by us to the best of our knowledge and ability.

Subscribed and sworn to before me. September 29th 1902

Robert Harvey *County Surveyor.*

C C Myers *Chainman.*

Geo W McLaughlin *Chainman.*

Chainman.

Chainman.

SURVEYOR'S RECORD.

E² Mile between Sections 15 & 22 Town No. 14 N., Range No. 12 W.

4 1255—STATE JOURNAL CO., Blank Book Makers, Stationers and Printers, Lincoln, Neb.

FIELD NOTES

From Station	Direction	Variation	Distance Chs.	Distance Lks.	To Station	Corners	Remarks
1/4 U.S. Sec. Cor. B	E	13°00'E	30	00			Ravine course S.
			40	13	G	U.S. Sec. Cor.	Find Mark of Original post. dig hole 10x10x2 ft. deep - drive iron bar 7/16" x 1¼" x 47" long has 7 - ½" hole also a hole 1" diam near lower end - deposit 8 brick on end around bar lower brick on N. side marked 14.15.22.23 U.S. 9-26-1902 - R.H. fill hole with black soil - set a stone on top 15x6x3 ins with a cross (+) cut on top
							Find the Original Witness pits identify same by the deposit of black ashes - bore a hole 2" diam x 2 ft deep in center of each pit and fill with lime - Distance from corner to N. pit 10 ft - E. pit 6½ ft. S. pit 9½ ft W. pit 8 ft.

Lines Designated	Course	Distance Chs.	Distance Lks.	Latitudes N.	Latitudes S.	Departures E.	Departures W.	Record of Angles	Deg.	Min.	Secs.	Description of Tract	Acres

LATITUDES, DEPARTURES, AND CLOSING ERRORS

SURVEYOR'S RECORD.

E² Mile between Sections 15 & 22 Town No. 14 N., Range No. 12 W.

PLAT OF SURVEY

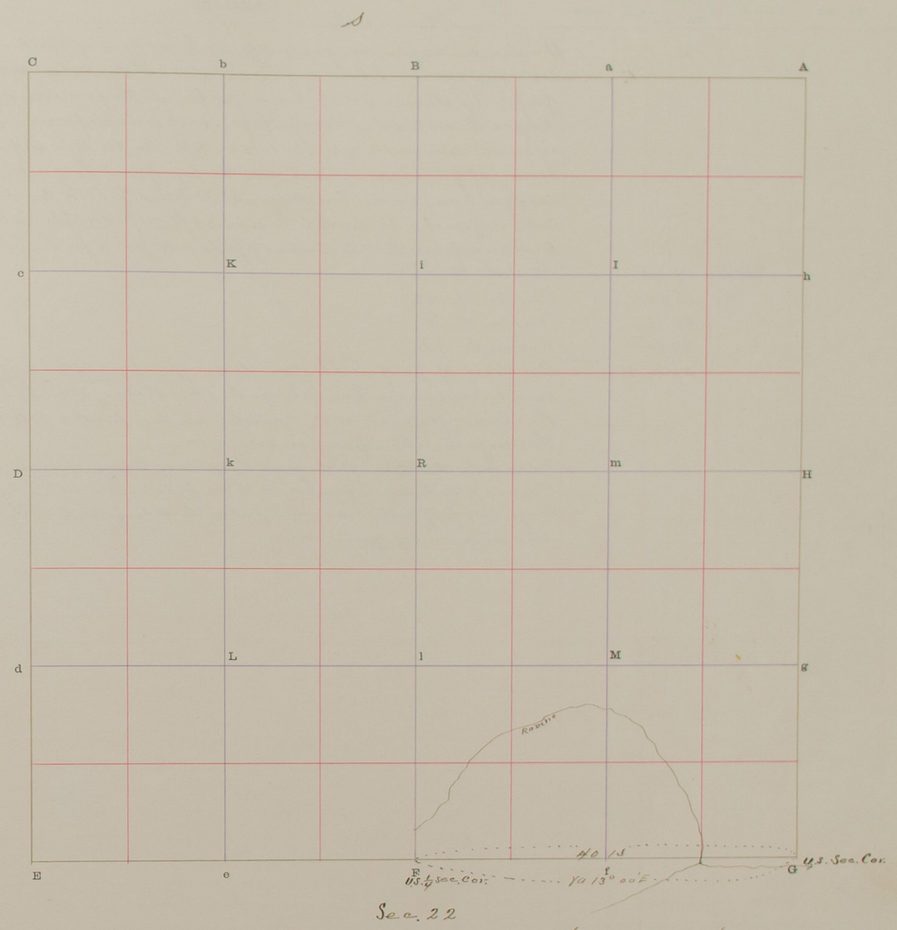

Sec. 22

The foregoing are the correct Plat and Field Notes of a Survey made September 26 1902

~~from~~ E² Mile between Sections 15 & 22 Township 14 North, of Range 12 West,

for County Road purpose

at the request of County Commissioners & Fred Rohling SE¼ sec 15-14-12

by Robert Harvey County Surveyor, and C. C. Myers & Geo. W. McCloughan

Chainmen

Interested parties present Fred Rohling

Robert Harvey County Surveyor.

We do solemnly swear that the foregoing Plat and Field Notes are correct, and the lines designated were measured by us to the best of our knowledge and ability.

Subscribed and sworn to before me. September 26th 190

Robert Harvey County Surveyor.

C C Myers Chainman.

Geo W McCloughan Chainman.

Chainman.

Chainman.

69 W½ Mile of

SURVEYOR'S RECORD.

Line between Sections 3 and 10 Town No. 15 N., Range No. 12 W.

4255—STATE JOURNAL CO., Blank Book Makers, Stationers and Printers, Lincoln, Neb.

FIELD NOTES

From Station	Direction	Variation	Distance Chs.	Distance Lks.	To Station	Corners	REMARKS
							Under a wagon road grade 5ft high at foot of bank on North side of a ravine I find a pine stake - Idrive a galvanized iron pipe 1¼" diam x 55½" long - 2½ ft into the ground - dig a hole 1 ft deep on N and West sides of pipe - on N. side deposit a brick on end marked 3. 4. 9. 10. U.S. 10-1-1902 R.H. On W. side deposit a large lump of bituminous coal and on top of coal I set a broken cast iron sledge hammer - Find Original Mitres pits N. and E. of cor. in center of each I bore a hole 2" diam x 1 ft deep and fill with lime
	East	11° 57' E	9	00			Distance from Cor. to Center of pits - N. pit 6 ft. E. pit 5 ft.
			13	90			Gulch Co. N.E.
			20	20			Ravine Co. N.
			24	80			Ravine Co. N.W.
			39	86	B	¼ Sec Cor.	On West slope of hill - Cor. destroyed by grading of the Road Equidistant and on line between the road stake N. and S. boundaries of the Surveyed road No 86 I reestablish the ¼ Sec. cor. which agrees with the respective line fences in Secs 3 & 10 -
							I dig hole 12"x12"x2 ft. deep in the yellow Clay - drive an iron rod 1" diam x 2 ft long - deposit a brick on N. side marked ¼ S. deposit a large lump of bituminous coal on S. side fill hole with black earth set a stone on top iron rod -

LATITUDES, DEPARTURES, AND CLOSING ERRORS								RECORD OF ANGLES	Deg.	Min.	Secs.	DESCRIPTION OF TRACT	ACRES
LINES DESIGNATED	COURSE	DISTANCE Chs.	DISTANCE Lks.	LATITUDES N.	LATITUDES S.	DEPARTURES E.	DEPARTURES W.						

69 W½ Mile of line between Sections 3 and 10 Town No. 15 N., Range No. 12 W.

SURVEYOR'S RECORD.

PLAT OF SURVEY

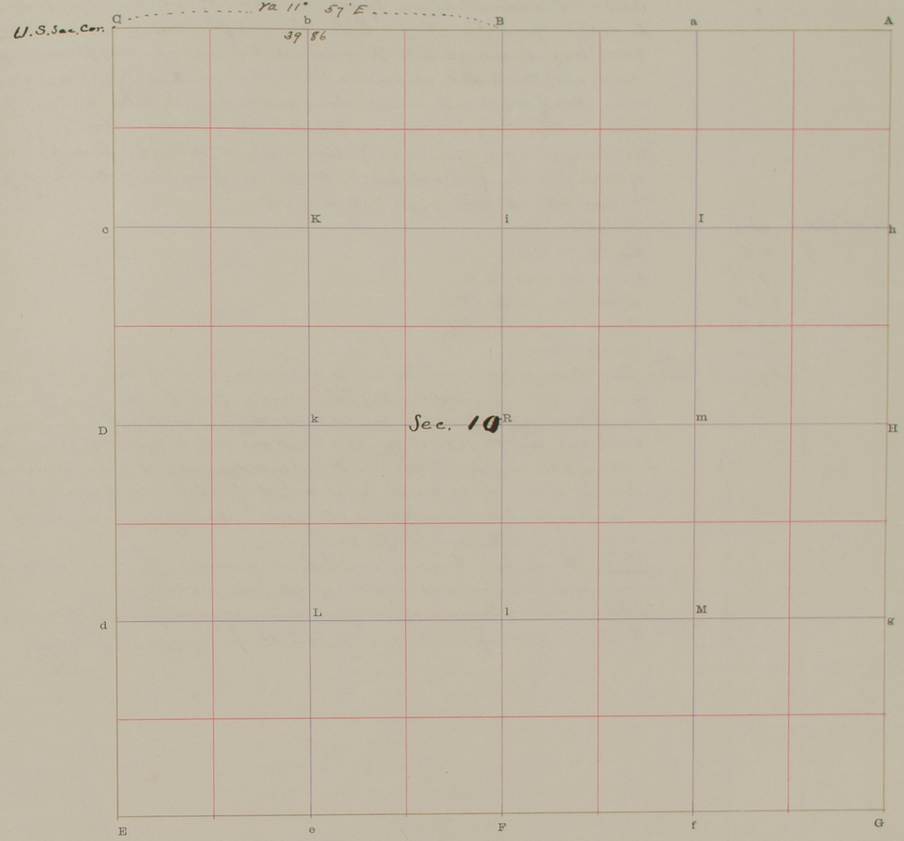

The foregoing are the correct Plat and Field Notes of a Survey made October 1 and 2, 1902

W½ Mile between Sections 3 and 10 Township 16 North, of Range 12 West,

for County Road

at the request of County Commissioners E. Mead & C. Hanson

by Robert Harvey County Surveyor, and C. C. Myers and George W. McCloughan Chainmen

Interested parties present

Robert Harvey County Surveyor.

We do solemnly swear that the foregoing Plat and Field Notes are correct, and the lines designated were measured by us to the best of our knowledge and ability.

Subscribed and sworn to before me. October 4th 1902

Robert Harvy County Surveyor.

C C Myers Chainman.

George W Mcclenghan Chainman.

Chainman.

Chainman.

SURVEYOR'S RECORD.

S½ Mile between Sections 34 & 35 Town No. 16 N., Range No. 12 W.

1905 STATE JOURNAL CO., Blank Book Makers, Stationers and Printers, Lincoln, Neb.

FIELD NOTES

From Station	Direction	Variation	Distance Chs.	Distance Lks.	To Station	Corners	REMARKS
G							Find a red cedar stake in square outline of hole dug by U.S. surveyor and decayed wood to receive post-Set dig a hole 10"x10"x2ft – drive iron rod 3/4" diam x 40½" long – inside of a pipe 3/4" diam x 31" long – (pipe slipped over upper end of rod) On N. side deposit a brick marked 1. S. 34. 35 U.S. 10-2-1902 – R.H. fill hole with small stone and black earth – Set a stone on top of pipe – Find Original witness pits N.E. & S. (The West pit has been destroyed by wagon road) Bore a hole 2" diam x 2ft. deep in center of each pit and fill with lime – Distance from Cor. to Center of pit N. pit 6ft E. pit 7½ ft. S. pit 6ft.
	N.0° 51'E	12° 00'E	4	70			Pulch Co N.E.
			6	50			Pulch Co S.E.
			17	20			Large ravine Co. E.
			22	50			Same " Co. S.W.
			23	50			Same " Co. S.E.
			39	70			Drain Co. W.
			39	92	H	¼ U.S. Sec. Cor.	Find decayed willow stake in the square outline of hole made by the U.S. surveyor to receive post-Set – dig hole 10"x10"x2ft deep – drive a ½" iron rod with a crook at bottom end – over the rod slip an iron pipe 3/4" diam x 26" long – On W. side deposit a brick on end marked ¼ S – U.S. – 10-2-1902 – R.H. deposit a brick on N. and E. sides – also 1 piece of brick + 2 small stones and a small bent wheel fill hole with black earth Find Original witness pits N & S. of Cor. identify same by the black deposit of ashes and drifted soil –
							Note – The N. pit has a square hole dug inside the boundary of the original pit and is now filled with yellow clay – I bore a hole 2" diam x 2ft deep in center of each pit and fill with lime Distance of Cor. from Center of pits – N. pit 4½ ft – S. pit 4ft.

LATITUDES, DEPARTURES, AND CLOSING ERRORS								RECORD OF ANGLES	Deg.	Min.	Secs.	DESCRIPTION OF TRACT	ACRES
LINES DESIGNATED	COURSE	DISTANCE Chs.	DISTANCE Lks.	LATITUDES N.	LATITUDES S.	DEPARTURES E.	DEPARTURES W.						

SURVEYOR'S RECORD.

S½ Mile between Sections 34 & 35 Town No. 16 N., Range No. 12 W.

PLAT OF SURVEY

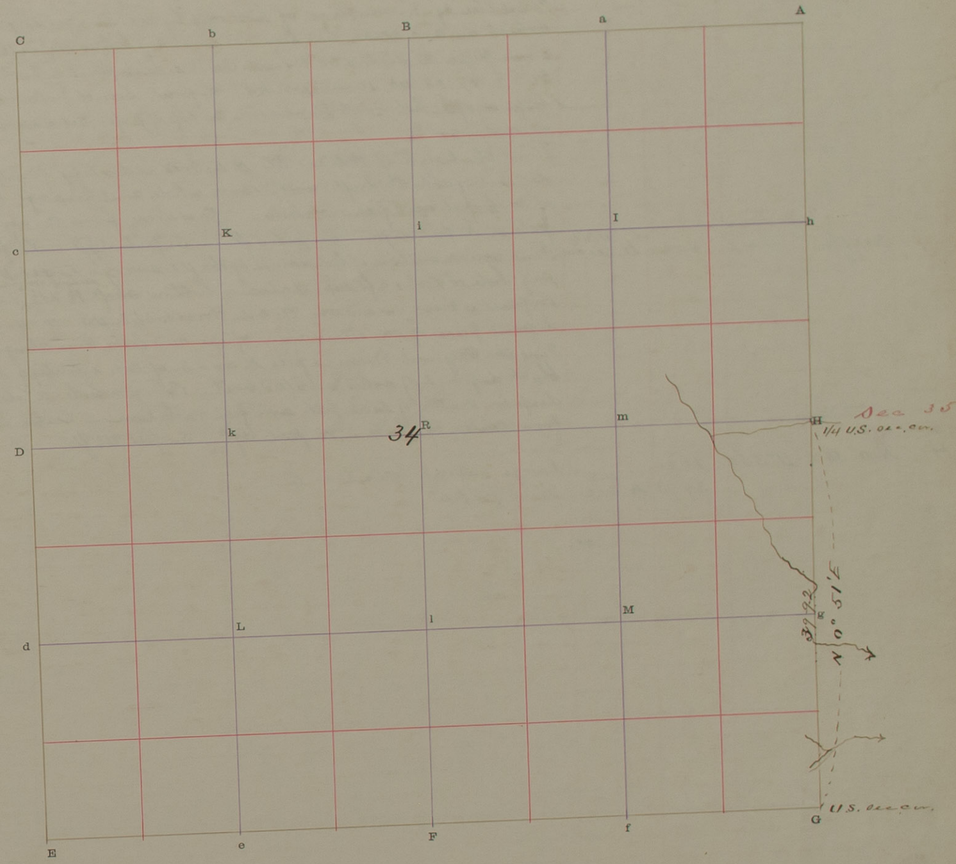

The foregoing are the correct Plat and Field Notes of a Survey made October 2nd 1902

S½ Mile between Sections 34 & 35 Township 16 North, of Range 12 West,

for purpose of locating a change of County road

at the request of County Commissioners & Mile Hansen

by Robert Harry County Surveyor, and C. C. Myers & George W. McCloughan Chainmen

Interested parties present

Robert Harry County Surveyor.

We do solemnly swear that the foregoing Plat and Field Notes are correct, and the lines designated were measured by us to the best of our knowledge and ability.

Subscribed and sworn to before me. October 4 1902

Robert Harry County Surveyor.

C. C. Myers Chainman.

George W. McCloughan Chainman.

Chainman.

Chainman.

71

SURVEYOR'S RECORD.

Line between Sections 21 and 22 Town No. 16 N., Range No. 12 W.

4-1905 STATE JOURNAL CO., Blank Book Makers, Stationers and Printers, Lincoln, Neb.

FIELD NOTES

From Station	Direction	Variation	Distance Chs.	Distance Lks.	To Station	Corners	REMARKS
G							Find the Square outline of hole dug by U.S. surveyor to receive post in which an Oak stake has been driven. Dig hole 10"x10"x2ft deep – drive an iron pipe ¾" diam x 63" long. On N. side deposit a brick – on end – marked 21-22-27-28 U.S. 10-4-1902. R.H. deposit small broken stone around pipe and fill hole with black soil – on top of pipe set a stone with a cross (+) cut on top. Find the Original Witness Pits N.E.S.W. identify same by the black deposit of ashes and drifted soil – Bore a hole 2" diam x 2ft deep in center of each pit and fill with lime. Distance from corner to center of pits – N. pit 5ft E. pit 5ft S. pit 5¾ft W. pit 5¾ft.
	North	14° 00'	40	07	H	U.S. ¼ Sec. Cor.	Find Square outline of hole made by the U.S. surveyor to set post. Dig hole 10"x10"x2ft deep – drive a hollow shaft 1¼ outside measure x 1½ x 54" long Deposit a brick on end on W. side marked ¼ S – U.S. – 10-4-1902 R.H. deposit pieces of Sandstone around pipe and set a stone along side on E. side Find the Original Witness pits N. and S. of cor. identify same by the black deposit of ashes and drifted soil – Bore a hole 2" diam x 2ft deep in center of each pit and fill with lime – Distance of corner from center of pits. N. pit 5ft S. pit 4½ ft.
H	N. 0° 50' E	N. 55° E	16	00		U.S. Sec. Cor.	Large ravine course E.
			39	93	A		Iron pipe.

LATITUDES, DEPARTURES, AND CLOSING ERRORS								RECORD OF ANGLES	Deg.	Min.	Secs.	DESCRIPTION OF TRACT	ACRES
LINES DESIGNATED	COURSE	DISTANCE Chs.	DISTANCE Lks.	LATITUDES N.	LATITUDES S.	DEPARTURES E.	DEPARTURES W.						

71

SURVEYOR'S RECORD.

Line between Sections 21 and 22 Town No. 16 N., Range No. 12 W.

PLAT OF SURVEY



The foregoing are the correct Plat and Field Notes of a Survey made October 4 1902 in line between Sections 21 and 22 Township 16 North, of Range 12 West, for County Road at the request of County Commissioners by Robert Harry County Surveyor, and C. C. Myers and George W. McCloughan Chainmen

Interested parties present

Robert Harry County Surveyor.

We do solemnly swear that the foregoing Plat and Field Notes are correct, and the lines designated were measured by us to the best of our knowledge and ability.

Subscribed and sworn to before me. October 4 1902

Robert Harry County Surveyor.

C C Myers Chainman.

George W McCloughan Chainman.

Chainman.

Chainman.

SURVEYOR'S RECORD.

East & South boundaries Section 36 Town No. 13 N., Range No. 11 W.

1902. STATE JOURNAL CO., Blank Book Makers, Stationers and Printers, Lincoln, Neb.

FIELD NOTES

From Station	Direction	Variation	Distance Chs.	Distance Lks.	To Station	Corners	REMARKS
A							Find a red cedar stake & dig square hole 7"x7" filled with different colored earth. dig hole 10"x10"x2 ft deep drive iron pipe 1½" diam x 26" long - around pipe deposit 8 brick on end lower brick on N. side marked 25. 30. 31. 36. U.S. 10-8-1902. R.H. — Find Original pits N.E. S. & W. identify same by deposit of black ashes and drifted soil - Bore a hole 2" diam x 2 ft deep in center of each pit and fill with lime - Distance from post to center of pits N. pit 6 ft - E. pit 7 ft - S. 6½ ft - W. pit 6½ ft. A Cot. tree 18" diam bears N. 56° 55' E. 60 lks dist to Center -
						Note	On the examination of this corner. I find that a set of witness pits had at a previous time subsequent to the Government survey and drove a stake 4 ft south of the Government Corner found today - When the entire surface covering both sets of corners is cleared away exposing the smooth surface the difference is plainly seen and the ¼ Sec Corner easily determined, Therefore destroy the bogus corner used April 22nd 1896 see Book 3. page 3
	N'ly	12° 00' E	39	40	B	¼ Cor	2 feet South is the ¼ sec cor. Is established April 22 1898 which I now destroy and Reestablish on line and Equidistant between the sec cors, at Stations A & C. Dig hole 10"x10"x2 ft deep - drive iron pipe long - on N. side deposit a fire brick with the letters stamped "F. B & Co. ST. LOUIS" deposit around pipe pieces of brick and stone Coal - Dig pits 16x16x1 ft deep 3 ft E & W.
B	"	"	39	40	C	U.S. Sec Corner	
A	S. 0° 06' W	Ya 12° E	40	03	H	U.S. ¼ Sec. Cor.	Find point of decayed post. dig hole 10"x10"x2 ft deep - drive iron 1" diam x 28" with a ¾" pipe inside, as an extension. deposit a brick on W. side Marked ¼ S - on Side - U.S. on upper end - 10-9-1902 - on side R.H. on lower End of fire brick on E. side stamped with letter N I O F ST. Find the Original witness N. and S. of Cor. identify same by the deposit of black ashes and white drifted sand - Bore a hole 2" diam x 2 ft deep in center of each pit and fill with lime. Distance from center of pits to Cor N. pit 6½ ft. S. pit 6½ ft.
H	S. 0° 19' W	"	6	00			Leave valley & Enter Sand hills bears S. 5° W.
			40	04	G	U.S.S. Sec. Cor.	Find Mark of hole made to Ret. Original post - dig hole 10"x10"x2 ft deep drive iron pipe 1½" diam x 38" long - deposit a brick on N. side marked 31. 36 E. Side 36 on W. side T.C. on N. edge U.S. on upper end - 10-9-1902 on Side R. H. on lower end - Find Original witness pits N. E & W. of Cor. identify same by the deposit of black ashes and drifted soil - Bore a hole 2" diam x 2 ft deep in center of each pit and fill with lime. Distance of Center of pits from Cor. N. pit 7 ft E. pit 6 ft W. pit 6 ft
G	S. 89° 58' W	"	40	10½	F	U.S. ¼ Sec. Cor.	Find point of Original post - R.O Willow 12" long with lumps of Charcoal dig hole 10"x10"x2 ft deep - drive iron pipe 1½" diam x 91" long - on N. side deposit a brick marked ¼ S. on Side. U.S. on upper end - 10-9-1902 on side and R. H. on lower end - Find the Original Witness pits E. & W. of Cor. identify same by the deposit of black ashes and White drifted sand Bore a hole 2" diam x 3 ft deep in center of each pit and fill with lime The distance from post to Center of pits is - E. pit 7 ft - W. pit 6 ft =
F	N. 89° 59' W	"	40	03	E	U.S.S. Sec. Cor.	Find a Red Ce dar Stake - See Record No 3. page No 3 Find the Original Witness pits N. E. and W. identify same by the deposit of Ashes and drift Soil & sand - Bore a hole in Center of pits 2" diam x 3 ft deep and fill with lime - Distance from Post to center of pits N. pit 5½ ft. E. pit 6 ft W. pit 5 ft.

LATITUDES, DEPARTURES, AND CLOSING ERROR

Lines Designated	Course	Distance Chs.	Distance Lks.	Latitudes N.	Latitudes S.	Departures E.	Departures W.

Record of Angles | Deg. | Min. | Secs | Description of Trees | Acres

SURVEYOR'S RECORD.

East & South boundaries of Section 36 Town No. 13 N., Range No. 11 W.

PLAT OF SURVEY

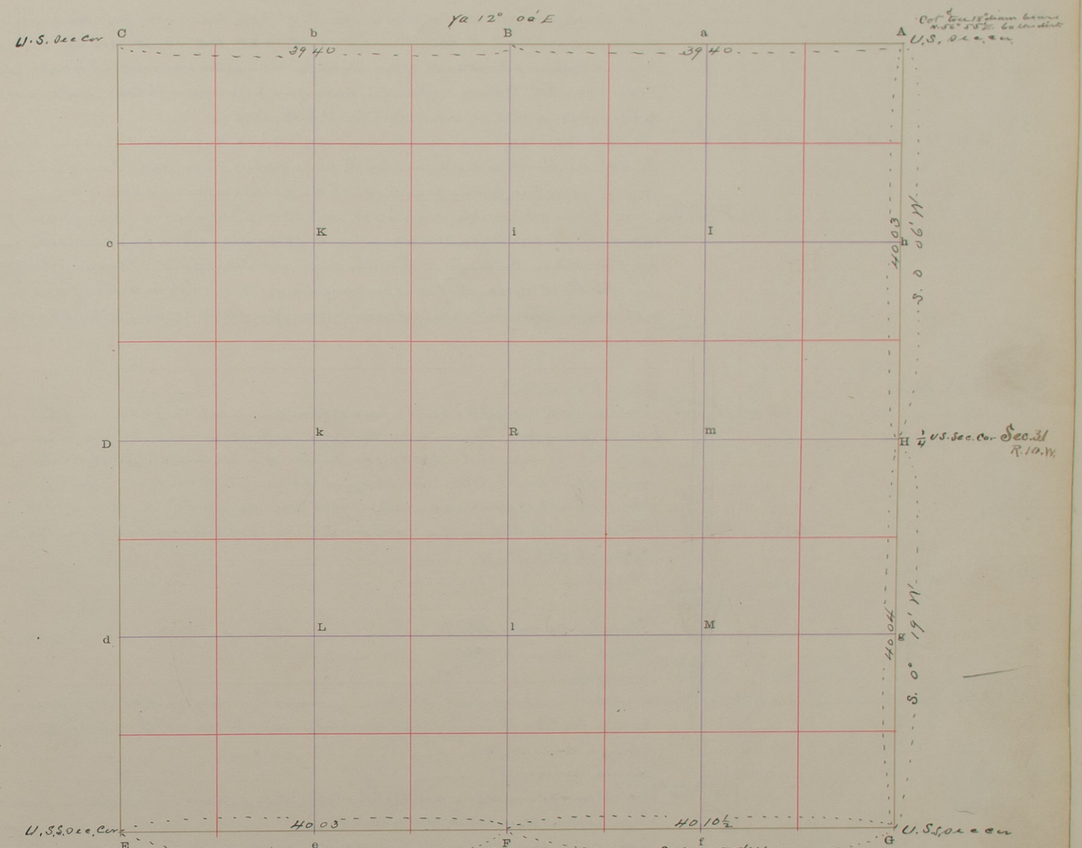

The foregoing are the correct Plat and Field Notes of a Survey made October 8th and 9th 1902 North East & South boundaries of Section 36 Township 13 North, of Range 11 West, for County Road on East and South line at the request of County Commissioners by Robert Harvey County Surveyor, and C. C. Myers & George W. McClenghan Chainmen

Interested parties present

Robert Harvey County Surveyor.

We do solemnly swear that the foregoing Plat and Field Notes are correct, and the lines designated were measured by us to the best of our knowledge and ability.

Subscribed and sworn to before me. October 16 1902

Robert Harvey County Surveyor.

C C Myers Chainman.

Geo W McClenghan Chainman.

Chainman.

Chainman.

SURVEYOR'S RECORD.

Lots 5. 6 & 7 — Section 18 — Town No. 13 N., Range No. 10 W.

43344 STATE JOURNAL CO. Blank Book Makers, Stationers and Printers, Lincoln, Neb.

FIELD NOTES

From Station	Direction	Variation	Distance Chs.	Distance Lks.	To Station	Corners	REMARKS
G							Find point of decayed stake - dig hole 10"x10"x2ft deep, drive iron pipe 1½ diam x " long deposit a brick on N. side marked 17.18.19.20. U.S. 10-10-1902 R.H. Find the original witness pits N.E.S. & W. of Cor. identify same by the black deposit of ashes & drifted Soil. Bore a hole 2" diam. x 1ft deep in center of each pit and fill with lime. Distance of center of pits from Cor. N. pit 5 ft - E. pit 5 ft - S. pit 5½ ft. W. pit 6 ft
	S. 89° 25' W	12° 00' E	20	10½	F	1/16 cor	Dig hole 10"x10"x2ft deep - drive an iron bar ¾"x1¾"x16" long - deposit a brick on N. side marked ½. R.H. On South side a triangular Δ piece of glazed sewer pipe - From which corner A Cottonwood tree 10" dia bears S 17° 55' E. 53 lks distant to center of tree.
F	"	"	20	10½	F	1/4 U.S. Sec. Cor.	Find point of decayed post dig hole 10"x10"x2ft deep 3rd drive iron pipe 1" diam x 16" long - on N. side deposit a marked brick - 5-8 on side. U.S. on upper end - 10-13-1902 on side R.H. on lower end. Find the original witness pits E & W. of Cor. identify same by the black deposit of ashes and drifted soil. Bore a hole in center of each pit - 2" diam x 18" deep and fill with lime - Distance of cor. from center of pits - E. pit 6 ft - W. pit 6 ft
F		"	39	68½	C	U.S. Sec. Cor.	Iron pipe
G	N. 1° 21' E	"		35			Slough Cr N.W.
		"	40	07½	H	1/4 U.S. Sec. Cor.	Find point of decayed post and a piece of bone driven into the ground. dig hole 10"x10"x2ft drive iron pipe 1" diam x " ins long - deposit a brick on W. side marked ½ S. on side. U.S. on upper end - 10-13-1902 on side R.H. on lower end. Dig hole with pieces of broken glazed sewer pipe. Find Original witness pits N. & S. of cor. identify same by the deposit of black ashes and drifted soil. Bore a hole in center of each pit 2" diam x 2ft deep and fill with lime. Distance of center of pits from Cor. N. pit 7¾ ft S. pit 7¾ ft.
R	N. 0° 55' E	"		40	R	Center of Section	Slough
R	"	"					Slough Course Nt. 15 chs from Mon B. Meander corner on E. bank of Slough
				4	B	1/4 & U.S. Sec. Cor.	Slough Course Nt. 1.50 from Pillar. Iron pipe
H	S. 89° 27' W	"	20	24½	m	1/16 cor	Dig hole 10"x10"x2ft deep drive iron pipe " diam x " long - on N. side deposit a brick marked ½ R.H. fill hole with pieces of glazed sewer pipe - dig pits 12x12x1ft deep 3ft E & W. of Cor
m	"	"	2	75			Slough Course N.
			10	25			Slough Course N.
			20	24½	R	Center Sec 18	Do not find any witness to cor. Dig hole 10"x10"x2ft deep drive iron pipe " diam x " long - deposit brick on N. side marked C.S.18. 10-14-1902 R.H. fill hole with pieces of broken glazed sewer pipe. (This cor. is 6½ lks W. of a Red cedar fence post)
R	"		28	90			Slough Course Nt.
			40	50			Slough Course Nt.
			40	78½	D	1/4 U.S. Sec. Cor.	Established by R. Harvey Co. Surveyor Dec 1893 - Iron post 3/4" diam x 63" long
F	N. 1° 08' E	"	27	80			Slough Course W.
	"	"	40	08	M	1/16 cor	

Survey of Lots 5. 6 and 7

G	N. 1° 21' E	"	13	37½	(1)	Drive R.S. & Bar Stake - on S. side deposit a brick marked L. 5 for N.E. cor. Lot 5
(1)	"		11	37	(2)	Drive R.S. & Bar stake - on S. side deposit a brick marked L. 6 for N.E. cor Lot 6
(2)	"		15	29½	H	U.S. ½ Sec. Cor. For N.C. Cor Lot 7
F	N. 1° 08' E	"	13	37½	(3)	Drive R.S. & Bar Stake - on S. side deposit a brick marked L. 5 - for W.C. cor Lot 5
(3)	"	"	11	37	(4)	Drive R.S. & Bar Stake - on S. side deposit a brick marked L. 6 - for N.W. Cor. Lot 6
(4)	"	"	16	33½	m	1/16 Cor. For N.W. Cor. of Lot 7

LATITUDES, DEPARTURES, AND CLOSING ERRORS

Lines Designated		Course	Distance Chs.	Distance Lks.	Latitudes N.	Latitudes S.	Departures E.	Departures W.
G								
(1)	G		20	10½	F			
(1)			20	14½	(3)			
	(2)		20	19	(4)			
	H		20	24½	m			

Record of Angles

Deg.	Min.	Secs.	Description of Tract	Acres
			Lot 5	26 85/100
			Lot 6	22 85/100
			Lot 7	30 86/100
			Total	80 86

SURVEYOR'S RECORD.

Lots 5. 6 & 7 — Section 18 — Town No. 13 N., Range No. 10 W.

PLAT OF SURVEY

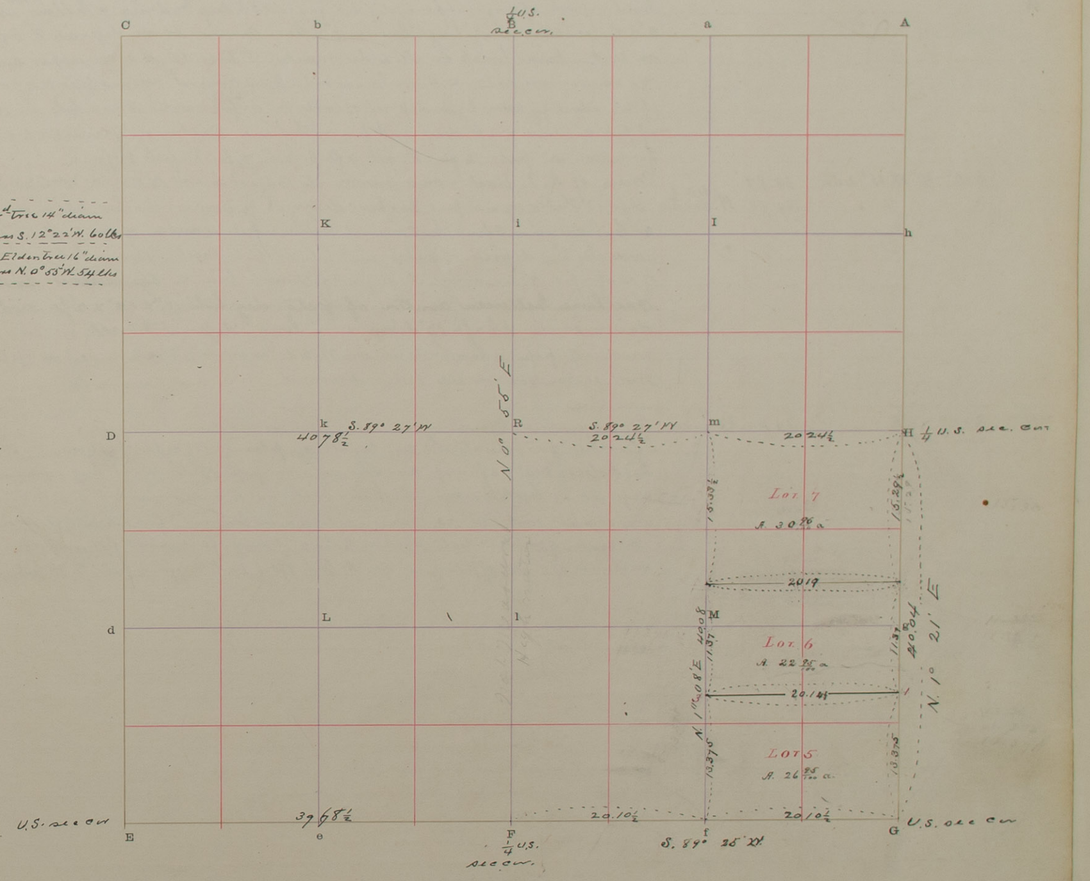

The foregoing are the correct Plat and Field Notes of a Survey made October 10 - 13 & 14 1902

in Section 18 Township 13 North, of Range 10 West,

for Simon Nilsen & Rasmus Nielsen, Christen Rasmussen & Paul Madsen Rev J. Chr. Petersen

at the request of Same

by Robert Harvey County Surveyor, and C. C. Myers & George W. McClenghan Chainmen

Interested parties present Simon Nilsen & Rev J. Chr. Petersen

Robert Harvey County Surveyor.

We do solemnly swear that the foregoing Plat and Field Notes are correct, and the lines designated were measured by us to the best of our knowledge and ability.

Subscribed and sworn to before me. October 16 1902

Robert Harvey County Surveyor.

C C Myers Chainman.

George W McClenghan Chainman.

Chainman.

Chainman.

SURVEYOR'S RECORD.

Line between Sections 5 and 6 Town No. 13 N., Range No. 9 W.

41255—STATE JOURNAL CO., Blank Book Makers, Stationers and Printers, Lincoln, Neb.

FIELD NOTES

From Station	Direction	Variation	Distance Chs.	Distance Lks.	To Station	Corners	Remarks
A							Find mark of original post. dig hole 10"x10"x2 ft deep and drive a hollow iron shaft 2"x2" (outside) x44½" long - has 12-½" holes. - Around same deposit 8 brick on end - lower brick on N. side marked 5.6.31.32 - U.S. on upper end 10-20-1902 on side - R.H. on lower end - Find original witness pits N.E.S.&W. of cor. identify same by the deposit of ashes and drifted sand - Bore a hole in center of pit 2" diam x 2 ft deep and fill with lime. Distance of center of pits from cor. N. pit 7½ ft - E. pit 9 ft S. pit 7½ ft W. pit 6½ ft
	S. 2° 10' W.	11° 45' E	19 39	97 98	H	U.S. ¼ sec. cor.	Center of R.R. track - on a curve its tangent bears N 23° 05' W & S. 23° 05' E I find that original post has been destroyed by some who has been digging at the location - I find the original witness pits N. and S. of cor. identify same by the deposit of ashes and white drifted sand - Bore a hole in center of each pit 2" diam x 2 ft deep and fill with lime - Equidistant and on one line between center of pits dig hole 10"x10"x2 ft and drive iron shaft 1¼" diam x long - deposit 8 brick on end around pipe - lower brick on W. side marked ¼ S. on side U.S on upper end. 10.20-1902 on side R.H. on lower end
H	S 0° 27' E	"	39	94	G	U.S. sec. cor.	For description see Surveyor Record No 1 page 414 I further perpetuate the cor. to wit - in place of red cedar post and brick I dig hole 10"x10"x3 ft deep and drive an iron pipe 1¼" diam x 66" long - around same deposit 12 brick on end - the lower brick on N. side marked 5.6.7.8 - U.S. on upper end - 10-20-1902. on side R.H. on lower end - fill hole with dark earth In center of witness pits I rebore holes 2" diam x 3 ft deep and fill with lime Distance of center of pits from cor. N. pit 8 ft - E. pit 7 ft S. pit 6 ft W. pit 7 ft

Lines Designated	Course	Distance Chs.	Distance Lks.	Latitudes N.	Latitudes S.	Departures E.	Departures W.	Record of Angles	Deg.	Min.	Secs.	Description of Tract	Acres

LATITUDES, DEPARTURES, AND CLOSING ERRORS

SURVEYOR'S RECORD.

Line between Sections 5 and 6 Town No. 13 N., Range No. 9 W.

PLAT OF SURVEY

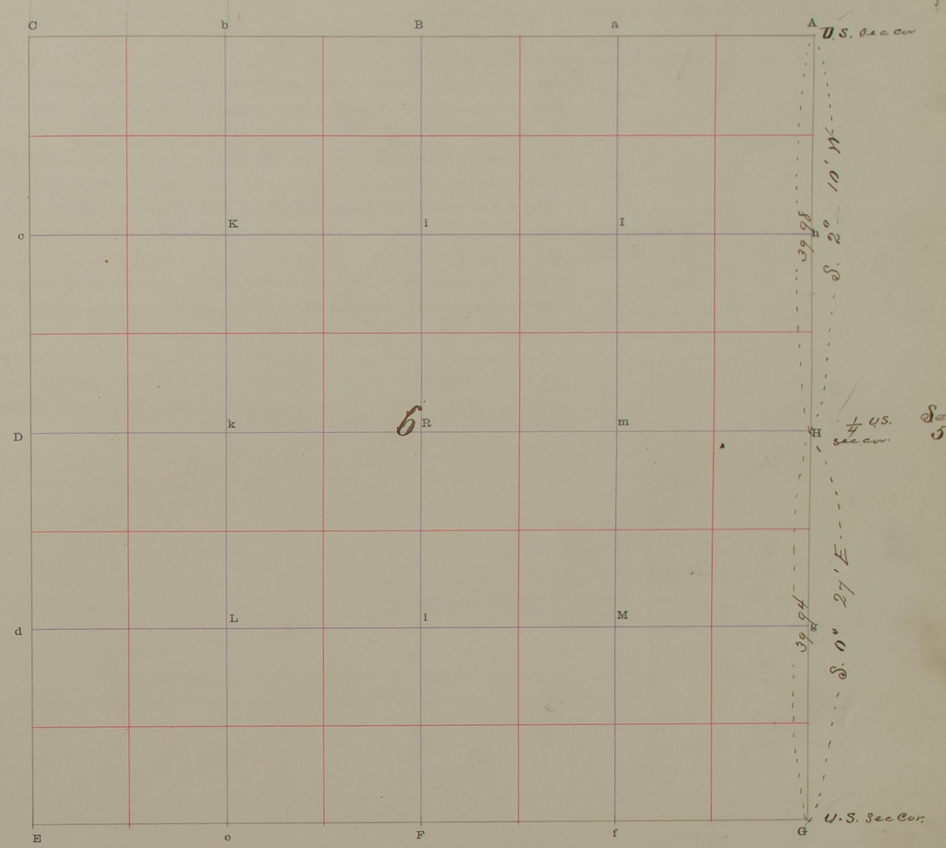

The foregoing are the correct Plat and Field Notes of a Survey made October 20 1902 in Line between Sections 5 and 6 Township 13 North, of Range 9 West, for County Road at the request of County Commissioner by Robert Harvey County Surveyor, and C. C. Myers and George W. McClougham Chainmen

Interested parties present

Robert Harvey County Surveyor.

We do solemnly swear that the foregoing Plat and Field Notes are correct, and the lines designated were measured by us to the best of our knowledge and ability.

Subscribed and sworn to before me. October 24 1902

Robert Harvey County Surveyor.

C. C. Myers Chainman.

George W. McClougham Chainman.

Chainman.

Chainman.

SURVEYOR'S RECORD.

Line between Sections 7 and 8 Town No. 13 N., Range No. 9 W.

4255—STATE JOURNAL CO., Blank Book Makers, Stationers and Printers, Lincoln, Neb.

FIELD NOTES

From Station	Direction	Variation	Distance Chs.	Distance Lks.	To Station	Corners	Remarks
G	S. 0° (?) 26 E	11° 45' E	19	98	h	1/16 cor.	Red cedar stake
h	"	"	19	99	H	U.S. 1/4 sec. cor.	Description of corner agrees with Surveyors Record No 1 page 414 I further perpetuate this corner as follows: In place of Red cedar post - I dig hole 10x10x2½ ft. deep and drive an iron shaft 1" diam x 34½" long - around same deposit 8 brick on end lower brick on West. side marked ¼ S. on side, U.S. on side upper end - 10-21-1902 on side R.H. on lower end - I rebore the holes in center of original witness pits 2" diam x 2 ft deep and fill with lime. distance from cor. to center of pits N. pit 7 ft S. pit 7 ft This corner stands 24 links East of a straight between stations A and G
H	S 0° (?) 08 W	"	19	99½	g	1/16 cor.	Decayed stake - drive red cedar stake through the rotten wood
g	"	"	19	99	G	U.S. sec. cor.	Description of corner agrees with Record No 1 page 414 I further perpetuate this corner as follows, to wit: In line of the pine post brick and slag - I dig hole 10"x10"x2 ft deep, and drive an iron pipe 1½" diam 54" long deposit 8 brick on end around pipe; lower brick on N. side marked 7.8 17.18. U.S. on upper end. 10.21-1902 on side R.H. on lower end - fill hole with dark earth. I rebore the holes in the witness pits 2" diam x 3 ft deep and fill with lime Distance from corner to center of pits N. pit - (not found) E. pit 8 ft S. pit 7 ft W. pit 6½ ft

Lines Designated	Course	Distance Chs.	Distance Lks.	Latitudes N.	Latitudes S.	Departures E.	Departures W.	Record of Angles	Deg.	Min.	Secs.	Description of Tract	Acres

LATITUDES, DEPARTURES, AND CLOSING ERRORS

SURVEYOR'S RECORD.

Line between Sections 7 and 8 Town No. 13 N., Range No. 9 W.

PLAT OF SURVEY

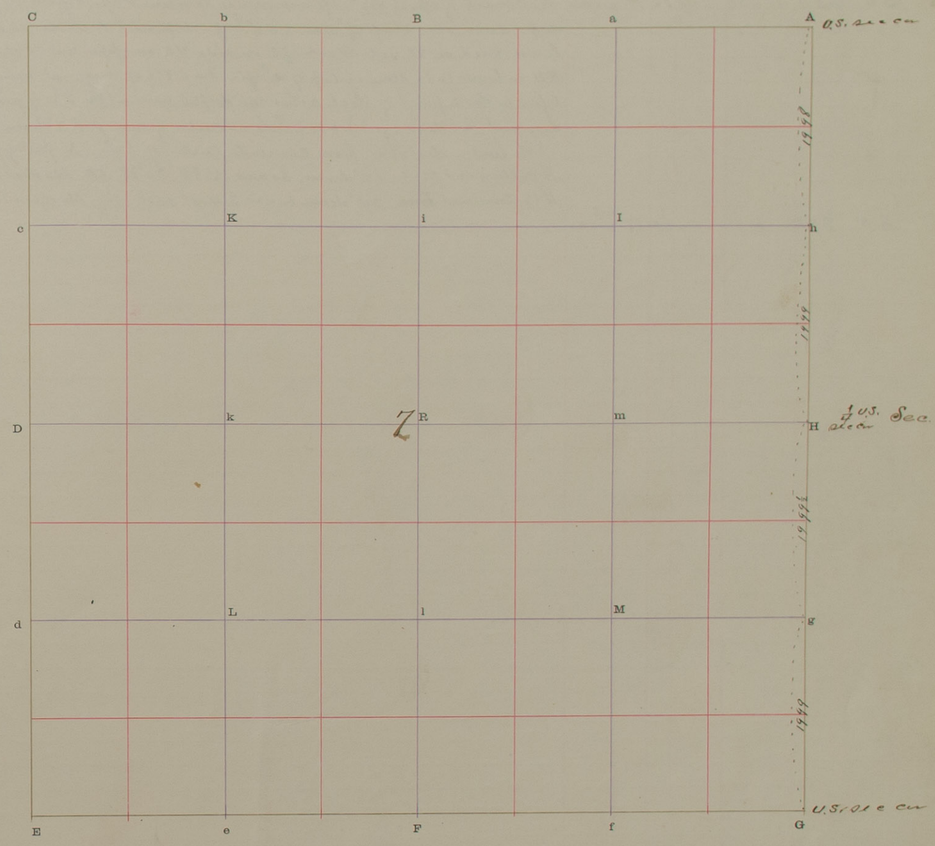

The foregoing are the correct Plat and Field Notes of a Survey made October 21 1902 ~~in~~ Line between Sections 7 and 8 Township 13 North, of Range 9 West,

for County Road purpose

at the request of County Commissioners

by Robert Harvey County Surveyor, and C. C. Myers and George W. McCloughan Chainmen

Interested parties present

Robert Harvey County Surveyor.

We do solemnly swear that the foregoing Plat and Field Notes are correct, and the lines designated were measured by us to the best of our knowledge and ability.

Subscribed and sworn to before me October 24 1902

Robert Harvey County Surveyor.

C C Myers Chainman.

George W McCloughan Chainman.

Chainman.

Chainman.

SURVEYOR'S RECORD.

Line between Sections 17 and 18 Town No. 13 N., Range No. 9 W.

©1955 STATE JOURNAL CO., Blank Book Makers, Stationers and Printers, Lincoln, Neb.

FIELD NOTES

From Station	Direction	Variation	Distance Chs.	Distance Lks.	To Station	Corners	Remarks
A	S 0° 43'E	11° 55'E	39	86	H	U.S. ¼ sec. Cor.	Find mark of spade 7"x9"x1 ft. deep made to receive Original post – dig hole 10"x10"x2 ft. deep – drive iron shaft 1¼" diam x 42" long – deposit 8 brick on end around same lower brick on W. side marked ¼ S. on side U.S. on upper end 10-22-1902 on side R.H. on lower end – stone on top of shaft – Find W½ of original witness pits identified by the deposit of black ashes and drifted sand – (The E½ of pits has been dug out and destroyed). bore hole in center of each pit 2" diam x 3 ft and fill with lime – distance from corner to center of pits – N. pit 7 ft. S. pit 6 ft. A Cottonwood tree 12" diam. bears N. 88° 30' W. 50 lks dist. A Cottonwood ~~tree~~ 24" diam bears S. 44° 35' W. 5 3/4 lks dist.
H.	S. 0° 27' W	"	40	03	G	U.S. sec cor.	For description see page 29

Lines Designated	Course	Distance Chs.	Distance Lks.	Latitudes N.	Latitudes S.	Departures E.	Departures W.	Record of Angles	Deg.	Min.	Secs.	Description of Tract	Acres

LATITUDES, DEPARTURES, AND CLOSING ERRORS

SURVEYOR'S RECORD.

Line between Sections 17 and 18 Town No. 13 N., Range No. 9 W.

PLAT OF SURVEY

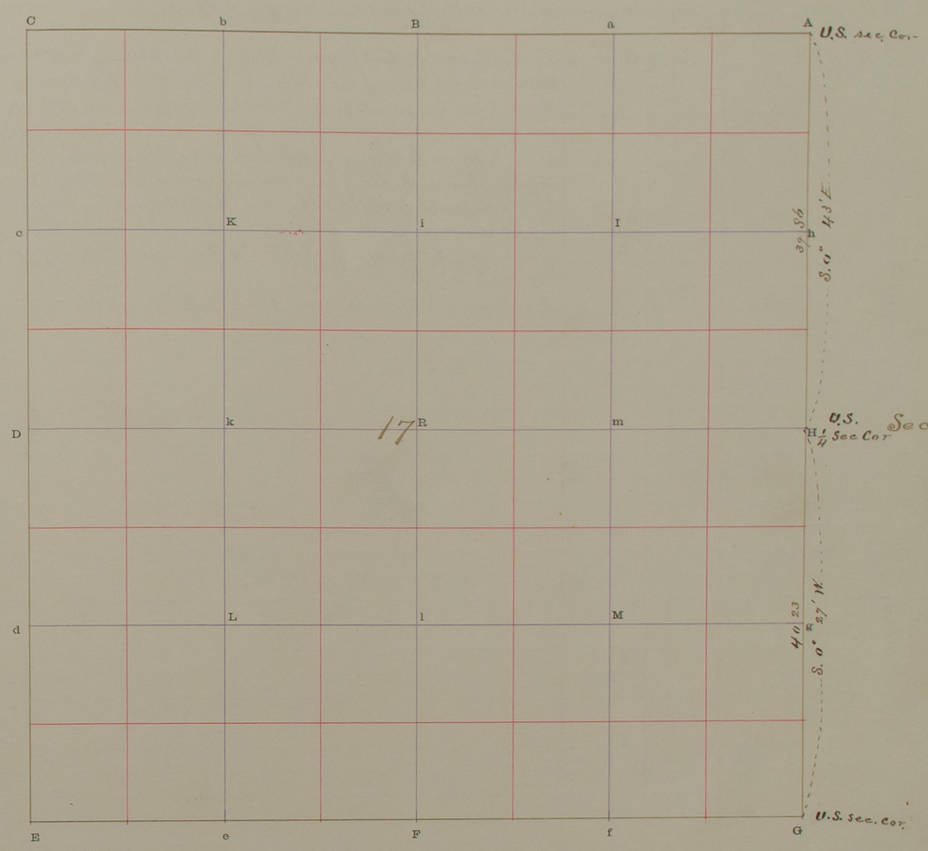

The foregoing are the correct Plat and Field Notes of a Survey made October 21st 1902

Line between Sections 17 and 18 Township 13 North, of Range 9 West,

for County Road purpose

at the request of County Commissioner

by Robert Harvey County Surveyor, and C. C. Myers and Geo. W. McCloughan

Chainmen

Interested parties present Henry Gerdes. Thos Fahy and Frank Bridge estate

Robert Harvey County Surveyor.

We do solemnly swear that the foregoing Plat and Field Notes are correct, and the lines designated were measured by us to the best of our knowledge and ability.

Subscribed and sworn to before me. October 24 1902

Robert Harvey County Surveyor.

C. C. Myers Chainman.

George W. McCloughan Chainman.

Chainman.

Chainman.

SURVEYOR'S RECORD.

Line between Sections 19 and 20 Town No. 13 N., Range No. 9 W.

4255—STATE JOURNAL CO., Blank Book Makers, Stationers and Printers, Lincoln, Neb.

FIELD NOTES

From Station	Direction	Variation	Distance Chs.	Distance Lks.	To Station	Corners	Remarks
A	S. 1° 13' W	11° 55' E	40	02	H	U.S. 1/4 Sec. Cor.	Agrees with description on page 29
H	S. 0° 42' W	"	40	11½	G	U.S. Sec. Cor.	Find a Red cedar post 6" diam x 3 ft long with piece of Melted brick around same In lieu of red cedar post - I dig hole 10"x10"x3 ft deep and drive an iron pipe 1½" diam x 46" long. deposit 8 brick on end around same - lower brick on N. side marked 19. 20. 29. 30. U.S. on upper end - 10-22-1902 on side R.H. on lower end - Set a stone on top of pipe with a + cut on top - Find the Original witness pits N.E.S & W. of Cor. identify same by the deposit of black ashes and drifted soil. - Bore a hole 2" diam x 2 ft deep in center of each pit and fill with lime. - Distance from Cor. to center of pits - N. pit 6 ft - E. pit 7⅓ ft S. pit 7 ft - W. pit 6½ ft. A cottonwood tree 12" diam bears S. 45° W. 70½ lks dist to center of tree

Lines Designated	Course	Distance Chs.	Distance Lks.	Latitudes N.	Latitudes S.	Departures E.	Departures W.	Record of Angles	Deg.	Min.	Secs.	Description of Tract	Acres

LATITUDES, DEPARTURES, AND CLOSING ERRORS

SURVEYOR'S RECORD.

Line between Sections 19 and 20 Town No. 13 N., Range No. 9 W.

PLAT OF SURVEY

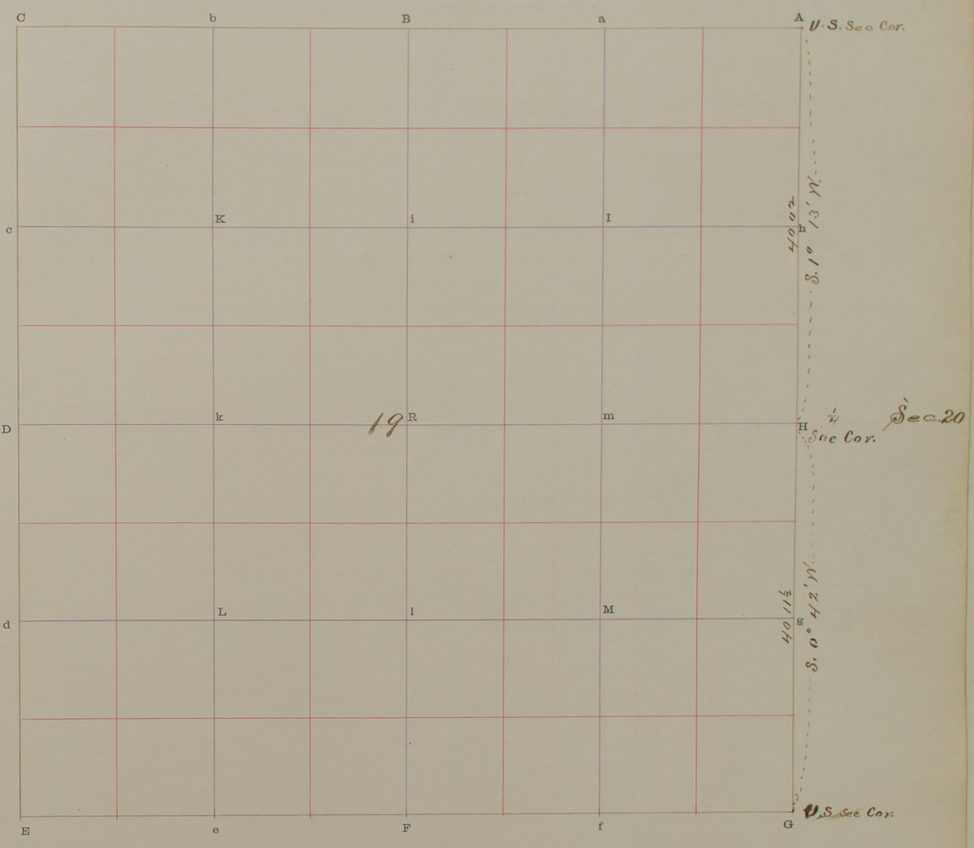

The foregoing are the correct Plat and Field Notes of a Survey made October 22 1902 in between secs Sections 19 & 20 Township 13 North, of Range 9 West, for County Road at the request of County Commissioner by Robert Harvey County Surveyor, and C. C. Myers & George W. McCloughan Chainmen

Interested parties present

Robert Harvey County Surveyor.

We do solemnly swear that the foregoing Plat and Field Notes are correct, and the lines designated were measured by us to the best of our knowledge and ability.

Subscribed and sworn to before me. October 24 1902

Robert Harvey County Surveyor.

C C Myers Chainman.

George W McCloughan Chainman.

Chainman.

Chainman.

SURVEYOR'S RECORD.

Line between Sections 1 & 12 Town No. 13 N., Range No. 10 W.

41125—STATE JOURNAL CO., Blank Book Makers, Stationers and Printers, Lincoln, Neb.

FIELD NOTES

From Station	Direction	Variation	Distance Chs.	Distance Lks.	To Station	Corners	Remarks
A	S. 89° 14' W	11° 56' E	40	40	B	U.S. ¼ Sec. Cor.	Iron shaft – For description see page 140 Surveyors Record No 3
B	N. 89° 56' W	11° 56' E	29	50			Top of sandhill
	"		40	05½	C	U.S. ¼ Sec. Cor.	Iron pipe For description see page 140 Surveyors Record No 3

Latitudes, Departures, and Closing Errors								Record of Angles	Deg.	Min.	Secs.	Description of Tract	Acres
Lines Designated	Course	Distance Chs.	Distance Lks.	Latitudes N.	Latitudes S.	Departures E.	Departures W.						

78

SURVEYOR'S RECORD.

Line between Sections 1 & 12 Town No. 13 N., Range No. 10 W.

PLAT OF SURVEY

Sec. 1

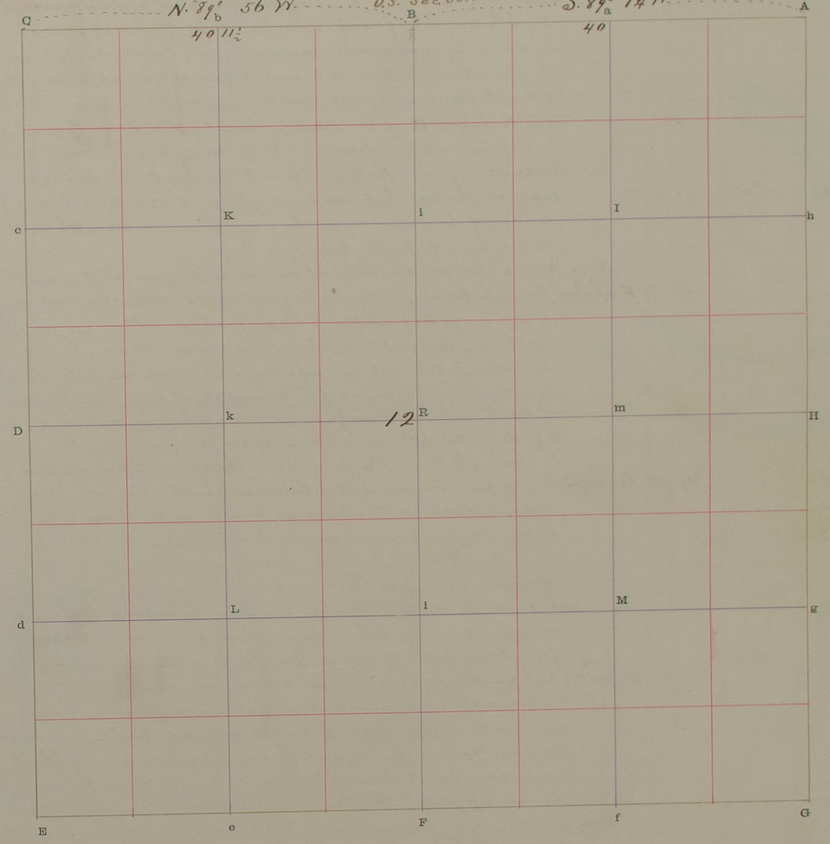

The foregoing are the correct Plat and Field Notes of a Survey made October 23 1902 in Line between Sections 1 & 12 Township 13 North, of Range 10 West, for County Road at the request of County Commissioners by Robert Harvey County Surveyor, and O.C. Myers & George W. McCloughan Chainmen

Interested parties present

Robert Harvey County Surveyor.

We do solemnly swear that the foregoing Plat and Field Notes are correct, and the lines designated were measured by us to the best of our knowledge and ability.

Subscribed and sworn to before me this October 24th 1902

R. Harvey County Surveyor.

O C Myers Chainman.

George W. McCloughan Chainman.

Chainman.

Chainman.

79

SURVEYOR'S RECORD.

Section 34 Town No. 13 N., Range No. 12 W.

43155—STATE JOURNAL CO., Blank Book Makers, Stationers and Printers, Lincoln, Neb.

FIELD NOTES

From Station	Direction	Variation	Distance Chs.	Distance Lks.	To Station	Corners	REMARKS
U.S. 1/4 Sec. Cor. E	S. 89° 56' E	12° 05' E	-	-	-	-	Find U.S. Sec. Cor. point of decayed post with charcoal alongside dig hole 10"x10"x 2 ft deep drive iron pipe 3/4" iron pipe 44½" long - deposit 8 brick on end around same - lower brick on N. side marked 33. on W. and 34 on E. side. S.C. on N. edge - U.S. on upper end - 11-5-1902 on side R.H. on lower end deposit dark soil around brick. Find the Original Witness pits N. E. and W. of Cor. identify same by the dark deposit of ashes and drift soil - Bore a hole 2" diam x 18" deep and fill with lime - Distances from cor to center of pits N. pit 6 ft. - E. pit 7½ ft. W. pit 6 ft.
	S. 89° 56' E	12° 05' E	28	01	F		Intersect the line between Secs. 4 & 5 T. 12 N. R. 12 W. 10⅓ ft S. of the closing Corner of Secs 4 and 5 on the 3rd standard Parallel - which stands N. of the line drive iron pipe 3/4" diam X 37" long.
	-	-	40	18½	F	Note U.S. ¼ Sec. Cor.	Find a stake and charcoal at said cor. and Original pits E. S. and W. Find the point of decayed Original stake with charcoal alongside - dig hole 10"x10"x2 ft deep - deposit black earth in bottom - drive iron rod ⅝" diam x 69" long - deposit 8 brick on end around same - lower brick on N. side marked ¼ S.C. U.S. on upper end 11-6-1902 on side - R.H. on lower end. Find Original Witness pits E. and W. of Cor. identify same by the deposit of black ashes and drift soil - bore a hole in center of each pit 2" diam x 2 ft deep and fill with lime - Distance from Cor. to center of pits on a bearing of Section E. pit 6⅔ ft. - W. pit 6 ft. The above Cor. is 4½ ft. S. of a straight line
F	N. 89° 47' E	11	39	98½	G	U.S. Sec. Cor.	Find a pine stake and a steel Culleton Shovel - dig hole 10"x10"x 18" deep and deposit black earth - drive an iron pipe 3/4" diam x 56" long - deposit 4 brick on end around same - North brick marked 34 on W. and 35 on E. sides S.C. on N. edge U.S. on upper end 11-5-1902 on side R.H. on lower end fill black earth around same - Find Original Witness pits N. E and W. of Cor: identify same by the deposit of black ashes mixed with yellow clay on top - bore hole 2" diam x 18" deep in center of each pit and fill with lime - Distances from Cor. to Center of pits N. pit 6½ ft. - E. pit 6½ ft. W. pit 6 ft.
E	N. 0° 29' W	"	40	31	H	¼ U.S. Sec. Cor.	Find pine stake 2"x2"x18" drive iron side of iron ring - dig hole 10"x10"x2 ft deep - drive iron pipe 3/4" diam x 4 ft long - inside a cast iron pulley & bandiron ring outside - deposit 4 brick on W. side of pipe marked ¼ U.S. 11-6-1902 - R.H. fill hole with black earth - find Original witness pits identify same by the deposit of black ashes and drift sand - bore hole 2" diam x 2 ft deep in center and fill with lime N. pit is 5½ ft. S. pit is 5 ft dist. the Cor. stands 11 inches West of a straight line between pits
		Note					The U.S. ¼ Sec. cor between Secs 34 & 35 having been destroyed by the River I now run the line between Secs 34 & 35 to determine the point for said ¼ cor. in the River
G	N. 0° 18' E	"	37	00			Drive iron pipe 3/4" diam X 3 ft long for witness cor.
			38	00			Edge of high river bank
			40	18			Drive stake for temporary ¼ Sec. cor. in the River
			46	30			Left bank of River
			1	37			Left bank of River
			68	50			
			80	36	A	U.S. Sec. Cor.	Iron pipe

For E. and W. quarter line See — Notes at foot of page.

Survey of Lot 10 in SW¼

E	S. 89° 56' E	12° 05' E	28	01	Y	A point in line between Secs 4 & 5 T. 13 N. 12 W 10⅓ ft South of U.S. Cor. of Secs 4 & 5 - drive iron pipe 3/4" diam x 37" long
Y	N. 14° 20' W	"	41	66½	y	Intersect the East and West quarter line dig hole 10"x10"x 2 ft deep deposit black earth & set a hollow iron casting. deposit a brick on W. side marked 18.00 Chs - 11-7-1902
y	N. 89° 40' W	"	18	00	D	¼ U.S. Sec. Cor. R.H. chamfered stake on N.E. & S. side. Stone on top. Iron pipe
D	S. 0° 29' E	"	40	31	E	U.S. Sec. Cor. Iron pipe and place of beginning - Contains 92.67 acres ⅝ description of Lot 10

LATITUDES, DEPARTURES, AND CLOSING ERRORS

Lines Designated	Course	Distance Chs.	Distance Lks.	Latitudes N.	Latitudes S.	Departures E.	Departures W.
Survey of E. and W. quarter line.							
H Temp. point in River	N. 89° 40' W	13	00				
		14	50				
	"	6	2/61				
		8	0 61				

RECORD OF ANGLES

Deg.	Min.	Secs.

DESCRIPTION OF TRACT

Intersect - Right bank of water edge
Drive an ash post 3½" diam on top of bank and dig a pit 24"x 24"x 1 ft deep - 3 ft West of cor — for witness Cor.
Center of County Road.
(II) U.S. ¼ Sec. Cor iron pipe

ACRES

80 08

65

SURVEYOR'S RECORD.

Section 34 Town No. 13 N., Range No. 12 W.

PLAT OF SURVEY

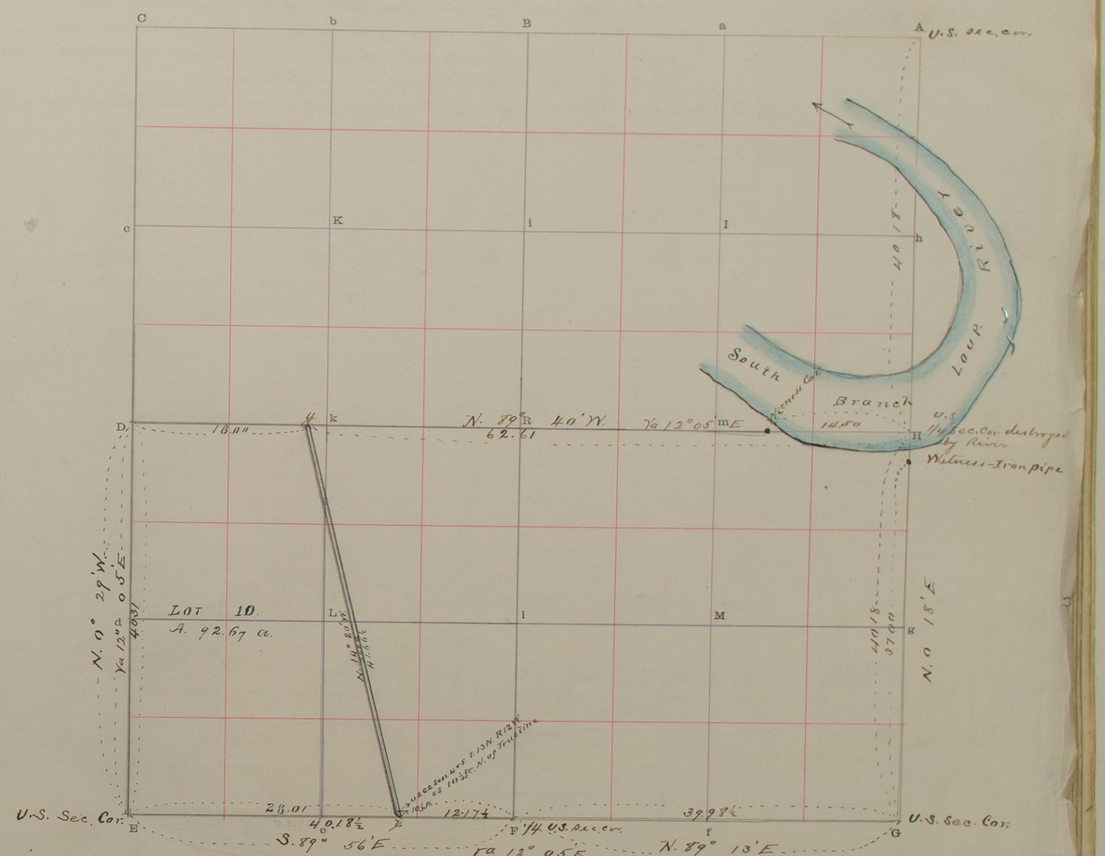

The foregoing are the correct Plat and Field Notes of a Survey made November 5. 6 & 7 1902

in Section 34 Township 13 North, of Range 12 West,

for William Reed

at the request of Same

by Robert Harvey County Surveyor, and Martin Ricker & George Mabel

Chainmen

Interested parties present

Robert Harvey County Surveyor.

We do solemnly swear that the foregoing Plat and Field Notes are correct, and the lines designated were measured by us to the best of our knowledge and ability.

Subscribed and sworn to before me. 190

County Surveyor. Chainman.

Chainman.

Chainman.

Chainman.

We do solemnly swear that the forgoing plat and fields of a survey made by Robert Harvey County Surveyor, and recorded in Surveyor's Record No. 4, page 78 are correct and the lines designated were measured by us to the best of our skill and ability.

Subscribed and sworn to before me this 7 day of November 1902

Robert Harvey County Surveyor.

X Melvin Pilcher CHAINMAN

X George Mabel CHAINMAN.

CHAINMAN.

CHAINMAN.

SURVEYOR'S RECORD.

Line between Sections 2 and 11 Town No. 13 N., Range No. 10 W.

©1955—STATE JOURNAL CO., Blank Book Makers, Stationers and Printers, Lincoln, Neb.

FIELD NOTES

From Station	Direction	Variation	Distance Chs.	Distance Lks.	To Station	Corners	Remarks
							Note—Drew a random line from station A to B, or between secs. 2 & 11 and after 3/4 of a days search for 1/4 sec. cor. I conclude it has been destroyed and therefore determine to restore the same & equidistant and on line between the sec. cors. at said station A & B. as follows
Iron post A	N88°42'W	11°55'E	38	89½	B	Restore 1/4 sec. cor.	Dig hole 10"x10"x2½ ft deep drive iron pipe and deposit 8 brick around same lower brick on N. side marked 1/4 - 11-23-1902 - R.H.
B	" "	"	38	89½	C	U.S. sec. Corner	Iron post

STATE OF NEBRASKA

COUNTY OF HOWARD

AFFIDAVIT

I, Timothy J. Aitken, being duly sworn, upon oath deposes and says as follows to wit:

1. On this date, he is a Registered Licensed Land Surveyor in the State of Nebraska.
2. Affiant states that he has this date re-examined the survey record of Robert Harvey dated October 23, 1902, Howard County, Nebraska, and has discovered an error on the North line of the Northeast Quarter of Section 11, Township 13 North, Range 10 West, said line also being the South line of the Southeast Quarter of Section 2, Township 13 North, Range 10 West, pertaining to the bearing and dimension (written in numerical form).
3. Affiant further states: Replace N88° 89'W 38.89 Chains Along The North Line of the Northeast Quarter of Section 11, Township 13 North, Range 10 West with N88°42'W 38.89 ½ Chains which agrees with Robert Harvey notes on previous page 80, Survey Book #4, Howard County Register Of Deeds Office, Saint Paul, Nebraska.

NEBRASKA REGISTERED LS-458 LAND SURVEYOR TIMOTHY J. AITKEN

Timothy J. Aitken, Howard County Surveyor
Registered Land Surveyor No. 458

ACKNOWLEDGEMENT

State of Nebraska
County of Howard

On the 19th day of January, 2010, before me, a Notary Public, within and for said county, personally appeared, Timothy J. Aitken, whose signature is affixed hereto, and acknowledged the execution thereof to be his voluntary act and deed.

In witness whereof, I have hereunto subscribed my name and affixed my official seal at Saint Paul, Nebraska on the date last above written.

Notary Marge Palmberg
Howard County Clerk

COUNTY CLERK HOWARD COUNTY SEAL NEBRASKA

Description of Tract	Acres

SURVEYOR'S RECORD.

Line between Sections 2/11 Town No. 13 N., Range No. 10 W.

PLAT OF SURVEY

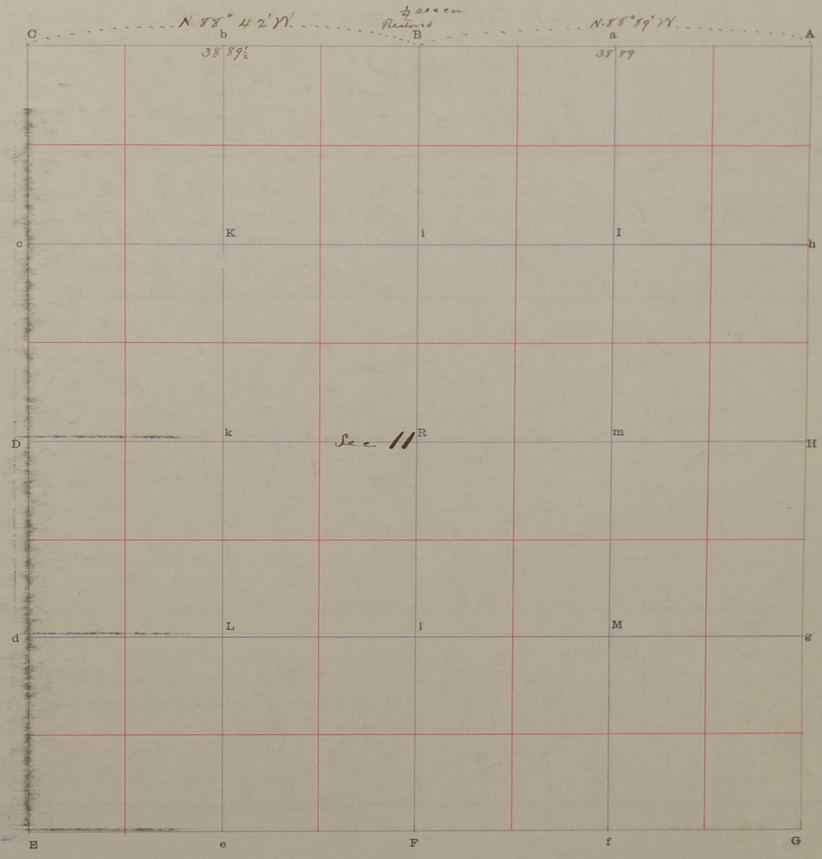

The foregoing are the correct Plat and Field Notes of a Survey made October 23 1902 of line between Sections 2 and 11 Township 13 North, of Range 10 West, for County Road at the request of County Commissioner by Robert Harvey County Surveyor, and C. C. Myers and Geo W. McCloughan Chainmen

Interested parties present

Robert Harvey County Surveyor.

We do solemnly swear that the foregoing Plat and Field Notes are correct, and the lines designated were measured by us to the best of our knowledge and ability.

Subscribed and sworn to before me October 24 1902

Robert Harvey County Surveyor.

C C Myers Chainman.
George W McCloughan Chainman.
Chainman.
Chainman.

Resigned to become State Surv.

SURVEYOR'S RECORD.

Road No
Line between

Section 32 & 33 Town No. 14 N., Range No. 9 W.

STATE JOURNAL CO., Blank Book Makers, Stationers and Printers, Lincoln, Neb.

FIELD NOTES

From Station	Direction	Variation	Distance Chs.	Distance Lks.	To Station	Corners	Remarks
G	N	13° 15'	79	86	g	Sec 40	Initial point Sec corner established by R Harvey in 1894 North 39°80" to a point where ¼ sec corner was reported. found road grade covering point, dug down found oak pavement Thence proceeded North to section corner northern terminus of Line between Sec 32/33; found Iron pipe as described by H Harvey in a previous survey
g	N	13° 15'	40		E	Sect ¼	Continued above line 25 Ch to top of hill set road stakes and thence to ¼ corner which contained an Iron pipe; Thence North to Sec corner which was marked by a stone set in ground upper three cornered space protruding above ground about 4".
E	N	" "	80	53	H	Sec	This being the northern terminus of line between Sec. 28/29
H	N	13° 45'	40	12	F	¼	Continued above line commencing at stone described above which is corner to 20 & 21 & 28 & 29 Sec. proceeded North 40 Ch & 12 lks to ¼ sec Corner which was marked by an Iron bar, thence north on a true line 80° 28 to corner of sec 20 & 21 and 16/17 and after spending ½ day digging found original gov Corner as indicated by witness pits also a red cedar cedar Road stake in bottom of mound with red cedar block above; returned same in former position and placed also an iron bar ¼" x 2" x 3 ft on north side of above named block and stake in mound; said Iron bar has two square holes in each end and four round holes dividing distance between former holes; This is Northern terminus of line between sec 20/21
F	N	" "	80	28	h	Sec	
H	N	13° 45'	76	50	A	Sec	Continuing above line from Sec corner of 20/21 and 17/16 proceeded North on a true line to Sec corner of 16/17 and 8/9 Evidences of corner have been removed from this place and I here established a temporary corner upon the statement of two parties who are interested; I drove Iron pipe 70½ links on angle of 45° from fence corner. This being terminus of line between Sec 16/17

Lines Designated	Course	Distance Chs.	Distance Lks.	Latitudes N.	Latitudes S.	Departures E.	Departures W.	Record of Angles	Deg.	Min.	Secs.	Description of Tract	Acres

LATITUDES, DEPARTURES, AND CLOSING ERRORS

SURVEYOR'S RECORD.

Section Town No. N., Range No. W.

PLAT OF SURVEY

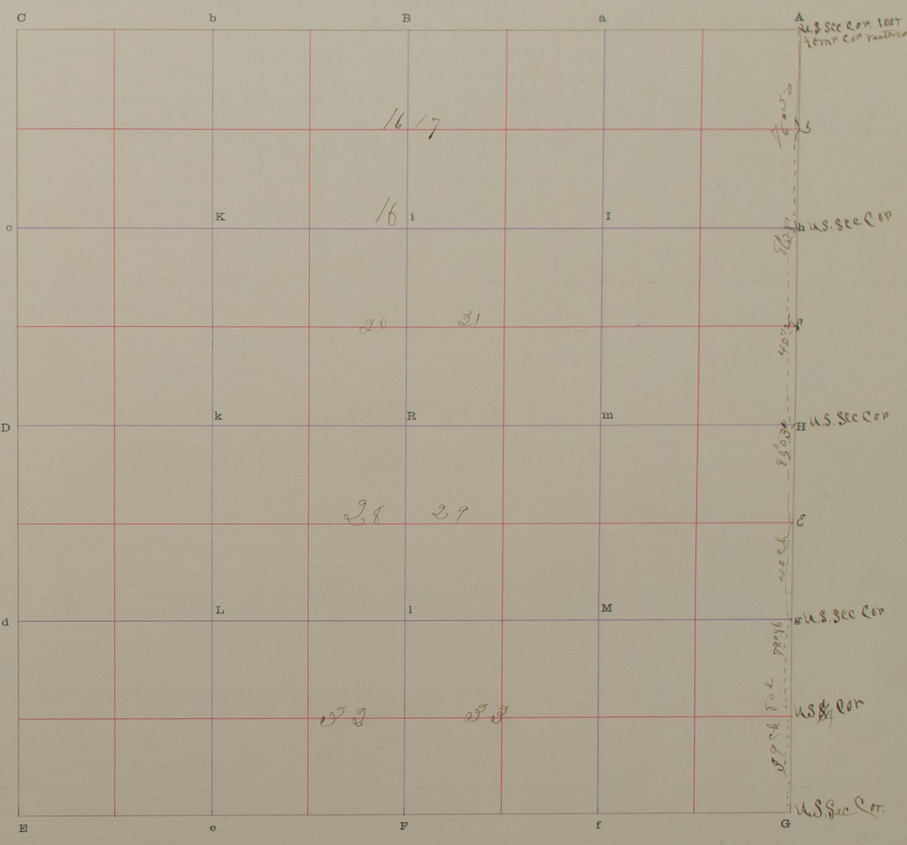

The foregoing are the correct Plat and Field Notes of a Survey made ..... 190__

in ..... Section ..... Township ..... North, of Range ..... West,

for .....

at the request of .....

by ..... County Surveyor, and .....

..... Chainmen .....

Interested parties present .....

..... County Surveyor.

We do solemnly swear that the foregoing Plat and Field Notes are correct, and the lines designated were measured by us to the best of our knowledge and ability.

Subscribed and sworn to before me ..... 190__ ..... Chainman.

..... County Surveyor. ..... Chainman.

..... Chainman.

..... Chainman.

Continued from P81

SURVEYOR'S RECORD.

Rod No between Sec Section 8 & 9 Town No. 14 N., Range No. 9 W.

1235 STATE JOURNAL CO., Blank Book Makers, Stationers and Printers, Lincoln, Neb.

FIELD NOTES

From Station	Direction	Variation	Distance Chs.	Distance Lks.	To Station	Corners	REMARKS
A	N	13°45'	40		C	¼ Sec	Continuing on former line from temporary corner as before mentioned proceeded North 40 Ch to ¼ sec corner which was marked by an oak post driven in the ground and an iron bar driven beside it. Thence north 80 Ch 11 lks to Sec corner marked with a large flat stone buried in the ground.
from A	C	N	"	80	11	A	Sec This marks the terminus of line between Sec 4 & 5 & 8 & 9 and also North end of Road No

LATITUDES, DEPARTURES, AND CLOSING ERRORS

Lines Designated	Course	Distance Chs.	Distance Lks.	Latitudes N.	Latitudes S.	Departures E.	Departures W.

Record of Angles	Deg.	Min.	Secs.	Description of Tract	Acres

Between

SURVEYOR'S RECORD.

Section 8 & 9 Town No. 14 N., Range No. 9 W.

PLAT OF SURVEY

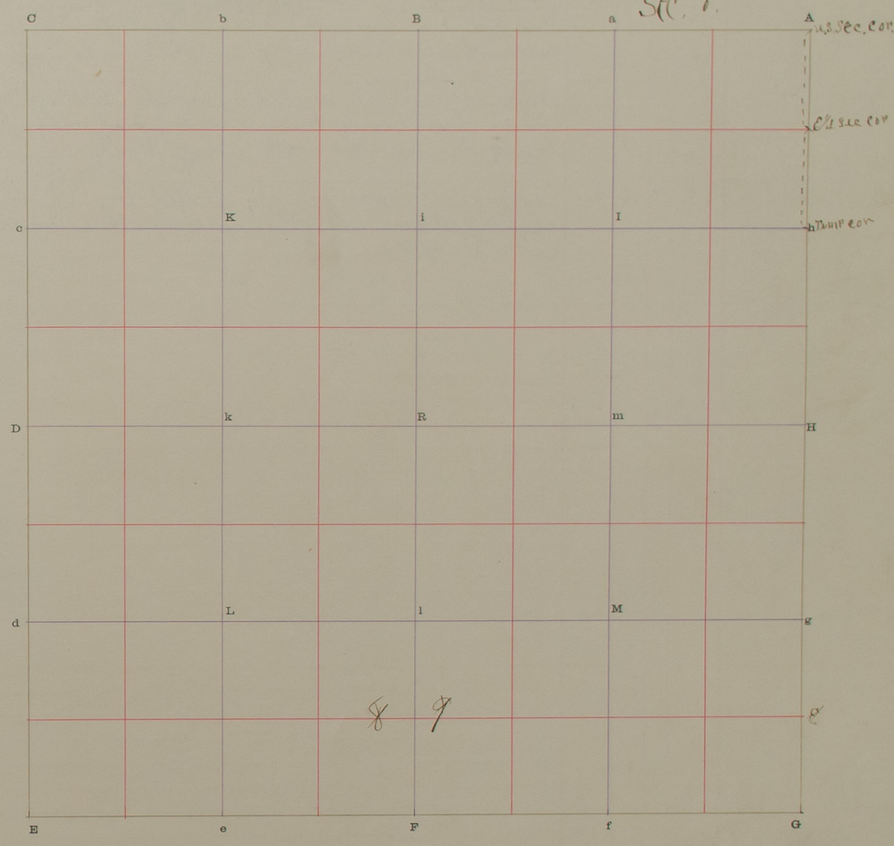

The foregoing are the correct Plat and Field Notes of a Survey made May 5th & 9th 1904

in Section Township 14 North, of Range 9 West,

for County Road

at the request of

by D M Hendrickson County Surveyor, and C C Myers and

Jos. Anthony Chainmen

Interested parties present

D M Hendrickson County Surveyor.

We do solemnly swear that the foregoing Plat and Field Notes are correct, and the lines designated were measured by us to the best of our knowledge and ability.

Subscribed and sworn to before me May 9th 1904

D M Hendrickson County Surveyor.

Chainman.

Chainman.

Chainman.

Chainman.

SURVEYOR'S RECORD.

Continuation from 82 Road No. Line between Sections 4/5 Town No. 13 N., Range No. 9 W.

41255—STATE JOURNAL CO., Blank Book Makers, Stationers and Printers, Lincoln, Neb.

FIELD NOTES

From Station	Direction	Variation	Distance Chs.	Distance Lks.	To Station	Corners	Remarks
G	N 0°5"	13°15"	40	38	H	3 1/2	Initial Point. Found Gov corner marked by red cedar stake and flat Iron bar were driven side by side in original mound. Iron bar being on north side
H	N	" "					This is 1/4 Sec. cor. marked by red cedar Post together with flat Iron bar being driven in original mound. Iron bar being driven on north side of Post.
H	N	" "	79	82	A	3 Sec	This is a corner formerly Located by R Harvey and is the Northern end of the Southern continuance of Road in T14 Range 9

Lines Designated	Course	Distance Chs.	Distance Lks.	Latitudes N.	Latitudes S.	Departures E.	Departures W.	Record of Angles	Deg.	Min.	Secs.	Description of Tract	Acres

SURVEYOR'S RECORD.

Line between Sections 4/5 Town No. 13 N., Range No. 9 W.

PLAT OF SURVEY

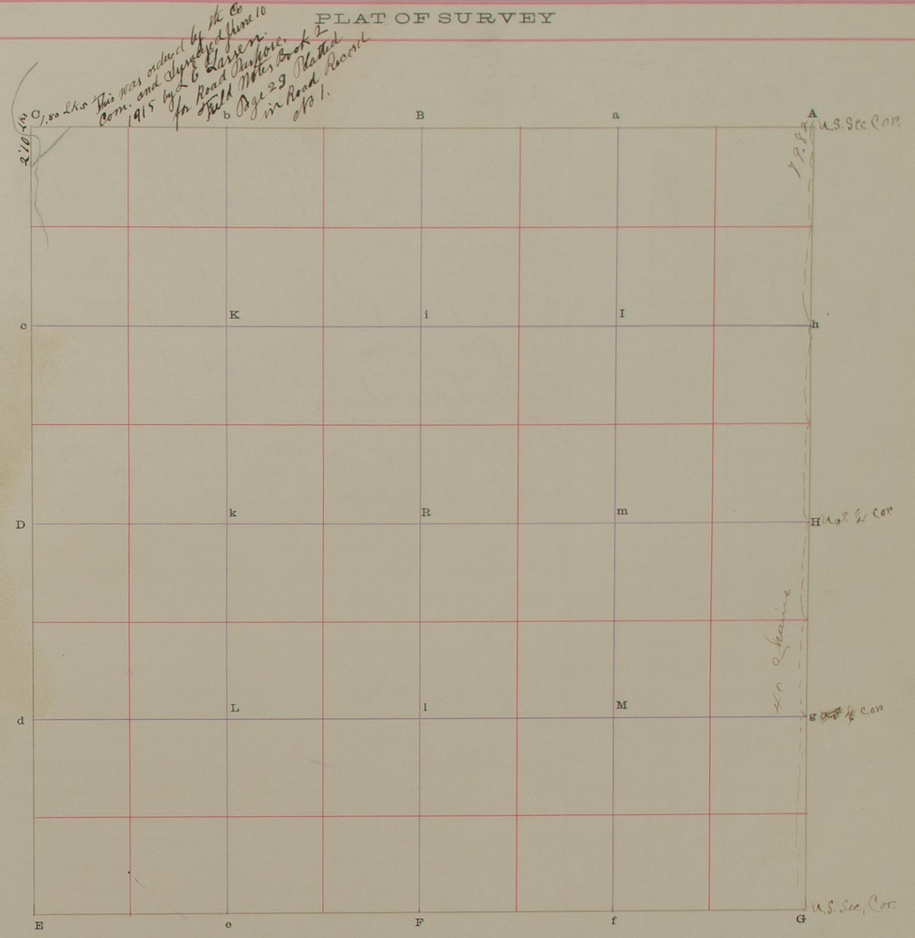

The foregoing are the correct Plat and Field Notes of a Survey made May 5th to 9th 1904

in on Line between Sections 4/5 Township 13 North, of Range 9 West,

for The purpose of locating a County road

at the request of

by D M Hendrickson County Surveyor, and C C Myer and

Joe Anthony Chainmen

Interested parties present

D M Hendrickson County Surveyor.

We do solemnly swear that the foregoing Plat and Field Notes are correct, and the lines designated were measured by us to the best of our knowledge and ability.

Subscribed and sworn to before me 190

County Surveyor.

Chainman.

Chainman.

Chainman.

Chainman.

SURVEYOR'S RECORD.

Road No. Line between Section 4/5 Town No. 15 N., Range No. 12 W.

4255—STATE JOURNAL CO., Blank Book Makers, Stationers and Printers, Lincoln, Neb.

FIELD NOTES

From Station	Direction	Variation	Distance Chs.	Distance Lks.	To Station	Corners	Remarks
G	N 0° 07'	13° 15'	39	80	H	U S Sec	Initial point. Here I find a rock deposited in top of mound, dug south found witness pit 6½ feet from Rock, pit clearly defined by deposit of black soil; at ¼ corner found no stake but witness pits north and south beginning at Initial point set Road stakes for 4rd Road at initial point thence 20 ch to 1/16 corner thence 19 ch 80 links to ¼ sec corner.
H	N	" "	78	82		¼	Then commencing at ¼ sec corner set road stakes at 1/16 corner for 40 foot Road all west of line on N.E. ¼ of sec 5 Twp 15 R 12 thence north to U.S. sec corner. This corner was obliterated after ½ day digging for the purpose of finding some sign and finding none, I concluded that corner is lost and then proceeded to restore a temporary corner by measuring from fence corners which had been established for 20 yrs from this temporary corner set Road stakes for forty foot Road as before mentioned intersecting or continuing a road extending north in T16 Range 12 W.

Lines Designated	Course	Distance Chs.	Distance Lks.	Latitudes N.	Latitudes S.	Departures E.	Departures W.	Record of Angles	Deg.	Min.	Secs.	Description of Tract	Acres

SURVEYOR'S RECORD.

Section Town No. N., Range No. W.

PLAT OF SURVEY

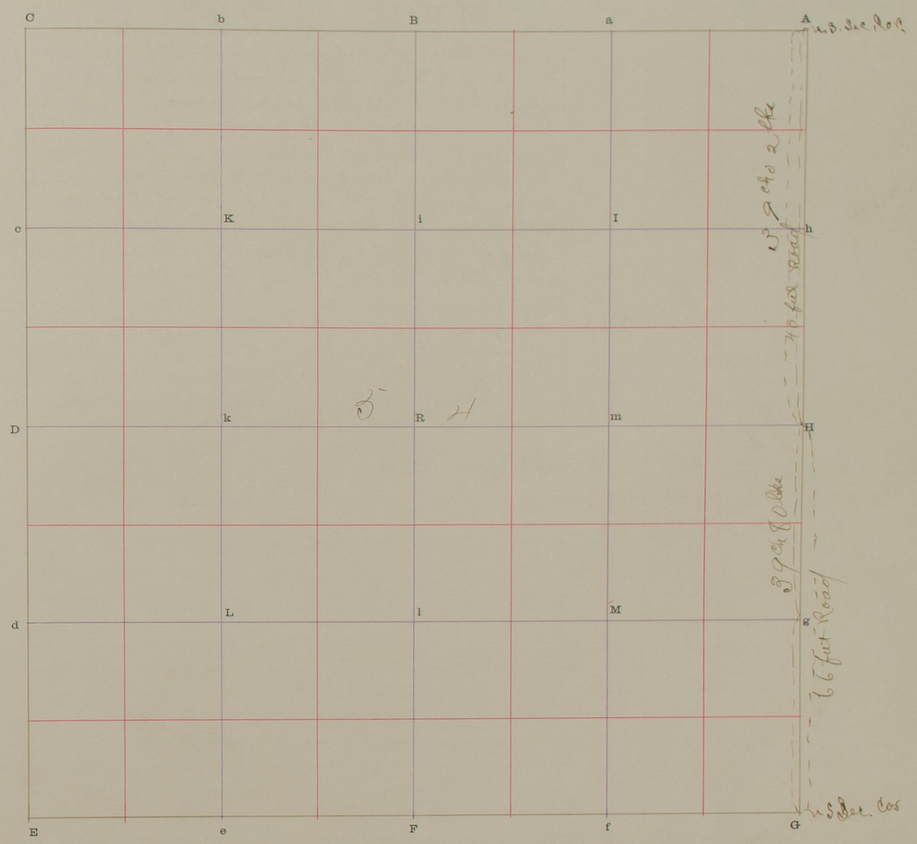

The foregoing are the correct Plat and Field Notes of a Survey made June 2nd to 4th 1904

in On line between Section 4/5 Township 15 North, of Range 12 West,

for Purpose of Locating Road

at the request of

by D. M. Hendrickson County Surveyor, and Roy Myers and

Alex Gappa Chainmen

Interested parties present

D. M. Hendrickson County Surveyor.

We do solemnly swear that the foregoing Plat and Field Notes are correct, and the lines designated were measured by us to the best of our knowledge and ability.

Subscribed and sworn to before me June 4th 1904

D. M. Hendrickson County Surveyor.

Chainman.

Chainman.

Chainman.

Chainman.

SURVEYOR'S RECORD.

Road No. Line between Sections 20 and 29 Town No. 14 N., Range No. 9 W.

STATE JOURNAL CO., Blank Book Makers, Stationers and Printers, Lincoln, Neb.

FIELD NOTES

From Station	Direction	Variation	Distance Chs.	Distance Lks.	To Station	Corners	Remarks
a	N 1° 50"	12° 20"					note Find original stake the decayed point of willow also a decayed oak and a red cedar stake which seems to have been recently placed there after digging up about 1/4 of an acre in search of witness pits and finding none concluded that none are in existence but accepted stake as corner to sections 20, 29. Then commencing at a where I find a stone in sec. cor. Ran east a line to C chaining find it to be a distance of 80.33 l Then going back to B commence searching for 1/4 Sec corner find corner 40c 5l from station a, as designated by oak stake and witness pits east and West; These pits I identified by the deposit of ashes and white sand East pit being 5 1/2 ft from stake and west Pit 4 ft from stake
			40	.05	B	1/4 Sec	Dug square hole put in buggy axe 4 ft long by 7/8" x 7/8" square with spindle and thread on each end when left the original stake was placed on N side of Iron buggy axe and below surface of soil; square hole was filled with black earth from bottom to top.
b	"	" "	21			1/16	Set Road stakes
a		12° 20"	40	26		Sec	This corner is described in note above

Lines Designated	Course	Distance Chs.	Distance Lks.	Latitudes N.	Latitudes S.	Departures E.	Departures W.	Record of Angles	Deg.	Min.	Secs.	Description of Tract	Acres

LATITUDES, DEPARTURES, AND CLOSING ERRORS

SURVEYOR'S RECORD.

Line Between Sections 20 and 29 Town No. 14 N., Range No. 9 W.

PLAT OF SURVEY

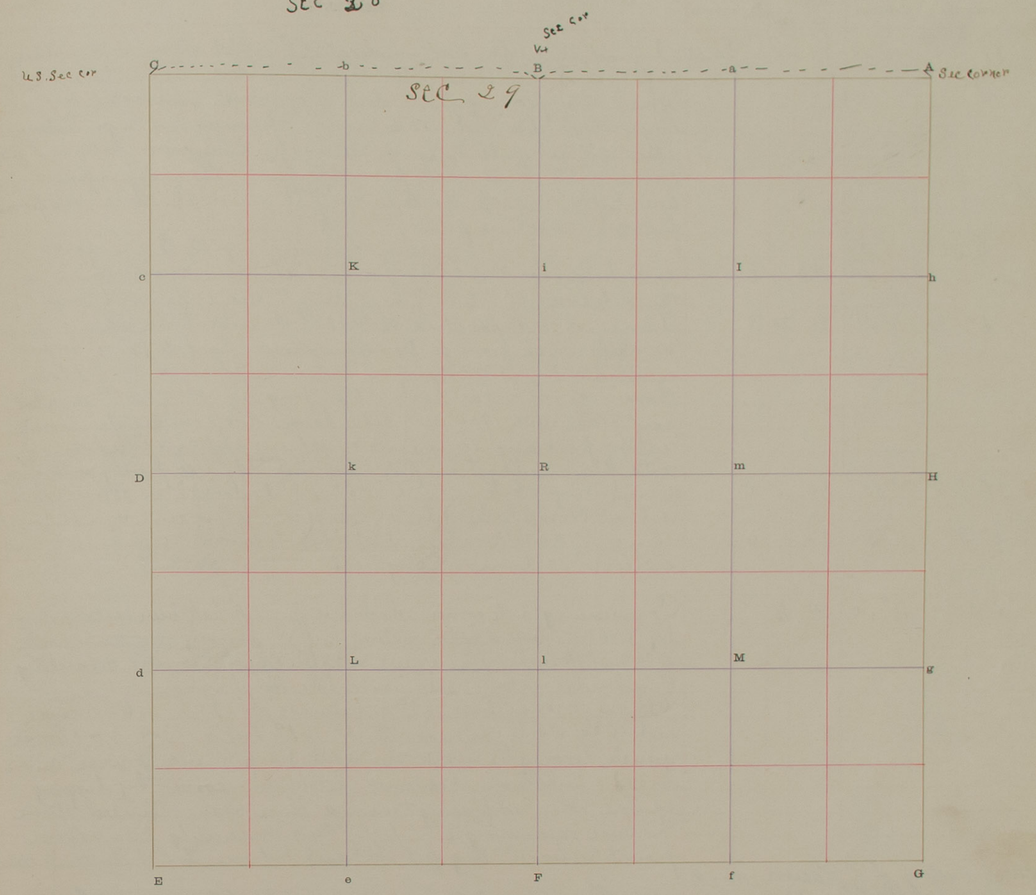

The foregoing are the correct Plat and Field Notes of a Survey made June 9, 10 and 11 1904

in Gage Valley between Sections 20 and 29 Township 14 North, of Range 9 West,

for County Road

at the request of County Commissioners

by D M Hendrickson County Surveyor, and C C Myers and

Roy Myers Chainmen

Interested parties present

D M Hendrickson County Surveyor.

We do solemnly swear that the foregoing Plat and Field Notes are correct, and the lines designated were measured by us to the best of our knowledge and ability.

Subscribed and sworn to before me. 190 Chainman.

County Surveyor. Chainman.

Chainman.

Chainman.

86

SURVEYOR'S RECORD.

Survey of — Section 17 — Town No. 16 N., Range No. 11 W.

4225—STATE JOURNAL CO., Blank Book Makers, Stationers and Printers, Lincoln, Neb.

FIELD NOTES

From Station	Direction	Variation	Distance Chs.	Distance Lks.	To Station	Corners	REMARKS
A	87° 25′	13°25	80	39	C	Sec. Cor.	I find U.S. Sec cor. indicated by flat stone with witness pits N. E. S. and W. run west on random line 80 Ch. and 39 lks. where after plowing find U.S. Sec corner indicated by a large stone pointed on one end and rough and large below also witness pits N. E. S. and west. I uncover pits and fill same with lime rock pounded fine then dig square hole replace rock therein and fill in with lime rock pounded fine as in witness pits.
							Then commencing at B run south to
B	0° 30″	11°30					i. a distance of 20 Ch. I establish a ¼ corner which is
			20		i		the S. E. corner of N.E. ¼ of the N.W. ¼ of Sec. 17, Town 16 Range 11 W.
i	0°45″	11°30′	20	20	R		Thence S to a point 20 ch and 20 links distant R where I find a mark which from further observations I find to be a corner established by T McNabb I restore said corner and place thereon a red cedar post 2½ ft long by 5 in x 2 in marked said stake with 1904 on N side large knot on S side about center of post dug square hole set in post and filled round with plaster, dug one pit 6 feet east and filled partly with lime
i	89° 25′	2°.05′	20	16	K		commencing at i run E 20 Ch 16 L I establish a corner which
K	0° 30″	11°.30	20		D		is S.W. corner of the N.E. ¼ of the N.W. ¼ of Sec. 17, Town 16 Range 11
							Thence N 20 Ch to where I establish ¼ corner on N line of said section 17 Town 16 Range 11
h	0° 30″	11°.30′	4	15			Commencing a ¼ corner which we found had been established by T McNabb and later restored by P. Harvey we ran north 4 Ch and 15 links where we established a corner consisting of red cedar stake set in a hole dug square; Thence S. W on line 62° a distance of 1 Ch 46 L. thence east 3 Ch 23 L. Thence S.W. 61° on a line 20 chains which brought us to the North Loup River course N.W. here 80 links from river we establish a corner by digging square hole and placing therein a lime rock pointed at one end base measuring 8 in x 10 in and measuring 20 in from point to base. dig pit 6 feet east and one 6 feet South of stone

Survey made by L. E. Larsen May 4 1922 for John Phillips in S 17-16-11.

on the opposite page is a correct plat of a Survey made on the 4 day of May 1922 for John Phillips commencing at a point 20 chains and 12 links from the South East corner of Sec 17-16-11. thence North 27 chains to the left bank of the North Loop River, from the same point East 16 chains to the same river bank. on a course of North 63° E. I find that said tract contains 12 and 1/100 acres.

L. E. Larsen
Co Surveyor

LATITUDES, DEPARTURES, AND CLOSING ERRORS							RECORD OF ANGLES	Deg.	Min.	Secs.	DESCRIPTION OF TRACT	ACRES
LINES DESIGNATED	COURSE	DISTANCE Chs.	DISTANCE Lks.	LATITUDES N.	LATITUDES S.	DEPARTURES E.	DEPARTURES W.						

86

also S.E. Cor of

SURVEYOR'S RECORD.

Section 17 — Town No. 16 N., Range No. 11 W.

PLAT OF SURVEY



The foregoing are the correct Plat and Field Notes of a Survey made June 16, 17 & 18 1904

in N½ of Section 17 Township 16 North, of Range 11 West,

for

at the request of John Wells

by D M Hendrickson County Surveyor, and Wm Alexander, — Beck

Frank Shadwick Chainmen

Interested parties present — Shadwick, John Wells and Arnold Smyser

D M Hendrickson County Surveyor.

We do solemnly swear that the foregoing Plat and Field Notes are correct, and the lines designated were measured by us to the best of our knowledge and ability.

Subscribed and sworn to before me 190

County Surveyor.

Chainman.

Chainman.

Chainman.

Chainman.

SURVEYOR'S RECORD.

Road, Lines between Sections 27 and 28 Town No. 13 N., Range No. 9 W.

4 7255 STATE JOURNAL CO., Blank Book Makers, Stationers and Printers, Lincoln, Neb.

FIELD NOTES

From Station	Direction	Variation	Distance Chs.	Distance Lks.	To Station	Corners	REMARKS
G	N 1° 20"	12° 30"					Found planted in ground, witness pits N 7 ft W 1/2 ft distant, identified by deposit of ashes and lighter soil; this being initial point corner to sections 27, 28 33 and 34, ran N 15 Ch to slough
			15				Slough course N E
			20		9		1/16 corner set road stakes E and W of center of road
			40		H	1/4 Sec	Here searched for corner and found none and no evidence of any corner being there after spending 1/2 day in search and observations and upon testimony of old residents to that effect I conclude that corner is lost & therupon proceed to restore corner: upon chaining through to corner Secs 21, 22, 27 and 28 I find section line to be 79.94 Ch. I chain back 39.97 Ch where I place Red Cedar block, which is the S of a red cedar post 30 in long, dug square hole, put in block and made mound over and above same, dug pit N and S of block 6 ft distant in each case
H	2° 10"	12° 30"	60		4	1/4 Cor	1/16 corner set road stakes E and W of center of road.
4	2° 10"	12° 30"	79	94		Sec Cor	Found red cedar stake driven down beside a stone which marked Sec Corner to secs 21, 22, 27 and 28, which marks terminus of road.
							Note There being a controversy as to the center of road at this place I flagged in and drove a stake in center of road, said being 4 rods due and placed in bottom of slough 9 inches west of end of tiling which is now used to let water through.

On survey for State Highway Department June 7, 1935. Found at St. C between sec. 20, 21, 28–29 red cedar post, set on top of a limestone, filled with iron slugs and bolts around it. The post was pretty well decayed, so I set on top of it 4 inches iron soil pipe 7 inches long and set inside of it iron shaft 1½ dia. 13 inches long shape like this ⊣ and drove it partly in the stake. Then took ties from all corners of present fences.

Recorded June 10, 1935. Jos. Rott, Co. Sur.

Distance in feet.

S.E.	39'5"
S.W.	42'
N.E	39'
N.W.	34'9"

LATITUDES, DEPARTURES, AND CLOSING ERRORS							RECORD OF ANGLES	Deg.	Min.	Secs.	DESCRIPTION OF TRACT	ACRES
LINES DESIGNATED	COURSE	DISTANCE Chs.	DISTANCE Lks.	LATITUDES N.	LATITUDES S.	DEPARTURES E.	DEPARTURES W.					

SURVEYOR'S RECORD.

Road Line between Sections 27 and 28 Town No. 13 N., Range No. 9 W.

PLAT OF SURVEY

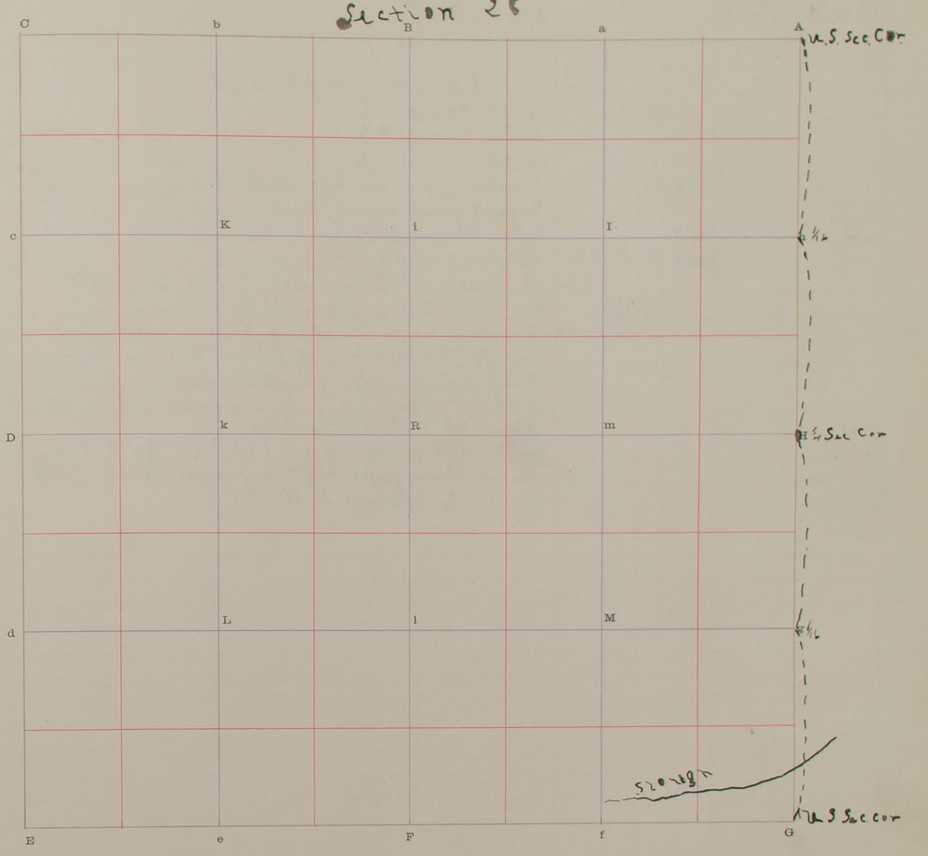

The foregoing are the correct Plat and Field Notes of a Survey made June 29 and 30 1904

in One Mile between Sections 27 and 28 Township 13 North, of Range 9 West,

for County Road

at the request of County Commissioners

by D M Hendrickson County Surveyor, and Wm Morrison

and Roy Myers Chainmen

Interested parties present

D M Hendrickson County Surveyor.

We do solemnly swear that the foregoing Plat and Field Notes are correct, and the lines designated were measured by us to the best of our knowledge and ability.

Subscribed and sworn to before me. 190

County Surveyor.

Chainman.

Chainman.

Chainman.

Chainman.

SURVEYOR'S RECORD.

Survey of — Section 3 — Town No. 16 N., Range No. 10 W.

4125—STATE JOURNAL CO., Blank Book Makers, Stationers and Printers, Lincoln, Neb.

FIELD NOTES

From Station	Direction	Variation	Distance Chs.	Distance Lks.	To Station	Corners	REMARKS
C	12° 15' E	11° 27' E			E		See record # 3 page 107
					A		See record # 3 page 178 -
						U.S. 1/4 Sec	Found old stake and pits N & S
A1			4				Gulch course N E
			10				Gulch course S E
			18	50			Gulch course N E
			40	80	R		Center of sec on E & W line
R			14				Edge of gulch course S W
			32				Gulch course N E
			40	80	D	U.S. 1/4 Sec	Between Sec 3 & 4
F						1/4 Sec	Corner on S boundary of Sec 3 - 16 - 10
			40	06	R		Center of Sec 3. From S Boundary line
R			39	93	B	1/4 Sec	Finding no corner at this place I established a corner on line and 39 ch 42 links dist from U.S. Sec corner 3 & 4 - 16 - 10 Dug hole on edge of high bank drove iron ½" in diameter by 4 ft in long in ground over which I set a triangular stone 8½" x 5½" x 22" at base Note. At crossing of E & W and N & S lines I dug hole drove iron pipe 4 ft long over which I set a stone for center of section S. 16 - 10

LATITUDES, DEPARTURES, AND CLOSING ERRORS

Lines Designated	Course	Distance Chs.	Distance Lks.	Latitudes N.	Latitudes S.	Departures E.	Departures W.

Record of Angles	Deg.	Min.	Secs.	Description of Tract	Acres

88

SURVEYOR'S RECORD.

Survey of — Section 3 — Town No. 16 N., Range No. 10 W.

PLAT OF SURVEY

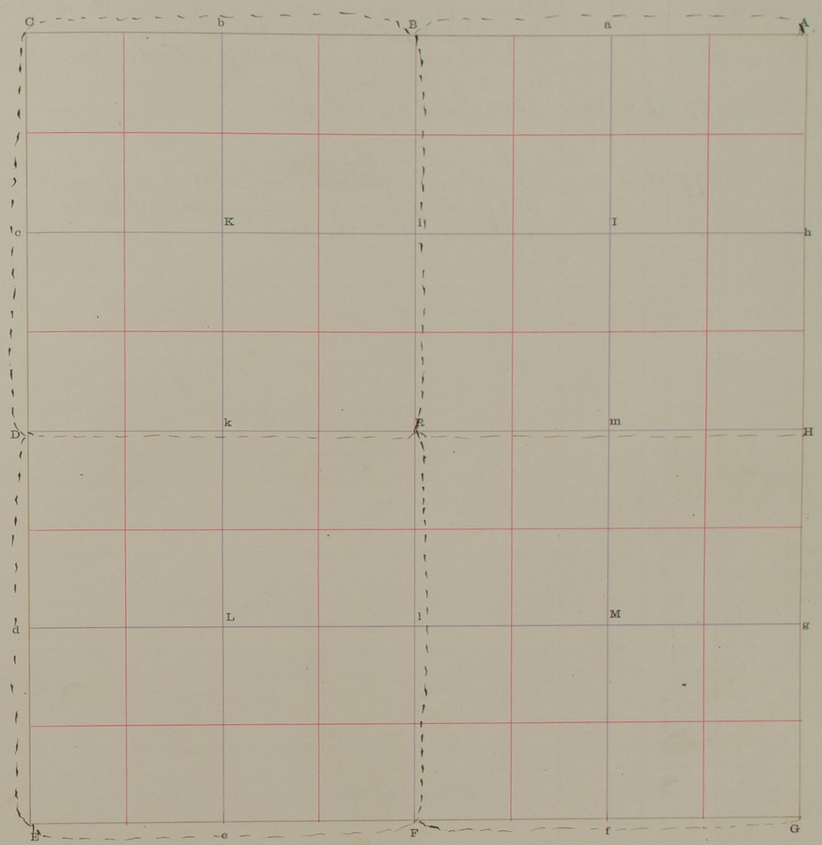

The foregoing are the correct Plat and Field Notes of a Survey made Oct 10-11-12 190 4

in Survey of Section 3 Township 16 North, of Range 10 West,

for Jorgan Christensen

at the request of Jorgan Christensen

by W. M. Hendrickson County Surveyor, and Peter Hansen and

A Hahnis Chainmen

Interested parties present

W M Hendrickson County Surveyor.

We do solemnly swear that the foregoing Plat and Field Notes are correct, and the lines designated were measured by us to the best of our knowledge and ability.

Subscribed and sworn to before me 190

County Surveyor.

Chainman.

Chainman.

Chainman.

Chainman.

SURVEYOR'S RECORD.

Road between Sections 35 & 36 Town No. 16 N., Range No. 12 W.

4 1255 STATE JOURNAL CO., Blank Book Makers, Stationers and Printers, Lincoln, Neb.

FIELD NOTES

From Station	Direction	Variation	Distance Chs.	Distance Lks.	To Station	Corners	REMARKS
C	N 0° 35'	13° 35'					There being no evidence of any corner I start from a mound designated by J. McNabb & Co Surveyor as U.S. corner to Sec. 35 & 36 14 Lks. East before leaving plant a set cedar block 4" square by 30" long in mound
			39	83	H	¼ Sec cor	Established by J McNabb
			79	88	d	Sec cor	Found stone planted in what is supposed to be Sec corner but finding no pits or other evidence could not identify the same as U.S. Sec Corner

LATITUDES, DEPARTURES, AND CLOSING ERRORS

Lines Designated	Course	Distance Chs.	Distance Lks.	Latitudes N.	Latitudes S.	Departures E.	Departures W.

Record of Angles	Deg.	Min.	Secs.	Description of Tract	Acres

SURVEYOR'S RECORD.

Road between Sections 35 & 36 Town No. 16 N., Range No. 12 W.

PLAT OF SURVEY

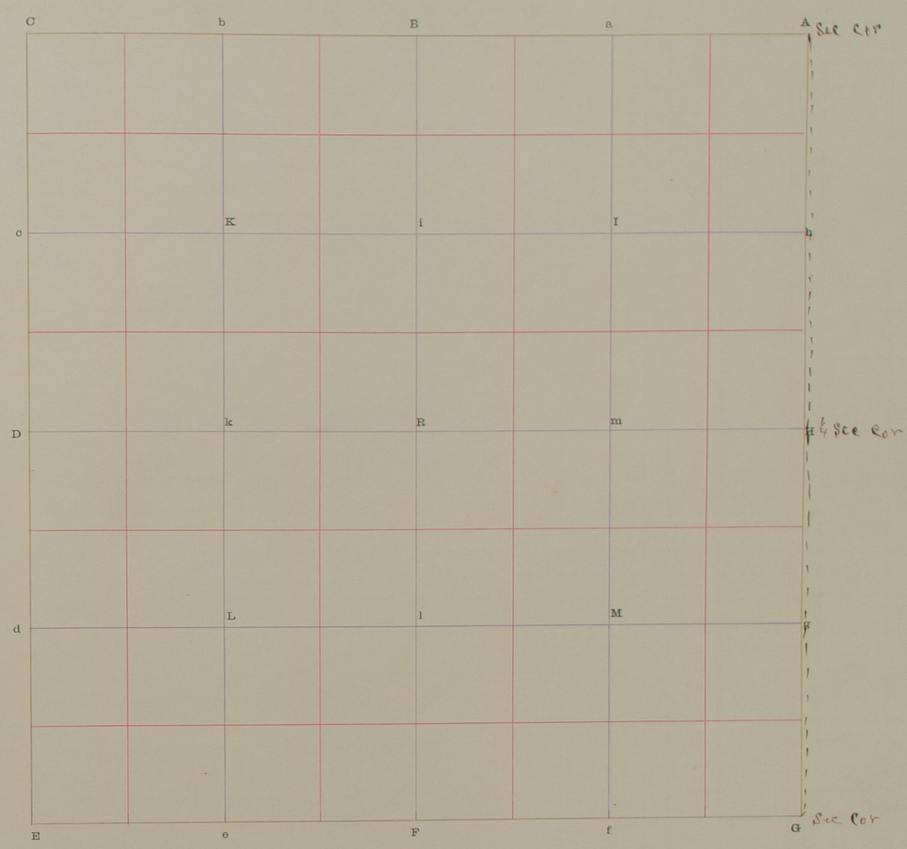

The foregoing are the correct Plat and Field Notes of a Survey made Aug 11 1904

in Between Sections 35 & 36 Township 16 North, of Range 12 West,

for County Road

at the request of County Commissioners

by D M Hendrickson County Surveyor, and J P Skjeldsen 2nd

P C Jensen Chainmen

Interested parties present Peter Rasmussen 2nd A C Nielsen

D M Hendrickson County Surveyor.

We do solemnly swear that the foregoing Plat and Field Notes are correct, and the lines designated were measured by us to the best of our knowledge and ability.

Subscribed and sworn to before me 190

County Surveyor.

Chainman.

Chainman.

Chainman.

Chainman.

SURVEYOR'S RECORD.

Road between Sections 9 & 10 Town No. 16 N., Range No. 12 W.

4-7255 STATE JOURNAL CO., Blank Book Makers, Stationers and Printers, Lincoln, Neb.

FIELD NOTES

From Station	Direction	Variation	Distance Chs.	Distance Lks.	To Station	Corners

REMARKS

See field notes page 54 & 55 of this record by R Sturgis

LATITUDES, DEPARTURES, AND CLOSING ERRORS								Record of Angles	Deg.	Min.	Secs.	Description of Tract	Acres
Lines Designated	Course	Distance Chs.	Distance Lks.	Latitudes N.	Latitudes S.	Departures E.	Departures W.						

SURVEYOR'S RECORD.

Line between Sections 9 & 10 Town No. 16 N., Range No. 12 W.

PLAT OF SURVEY

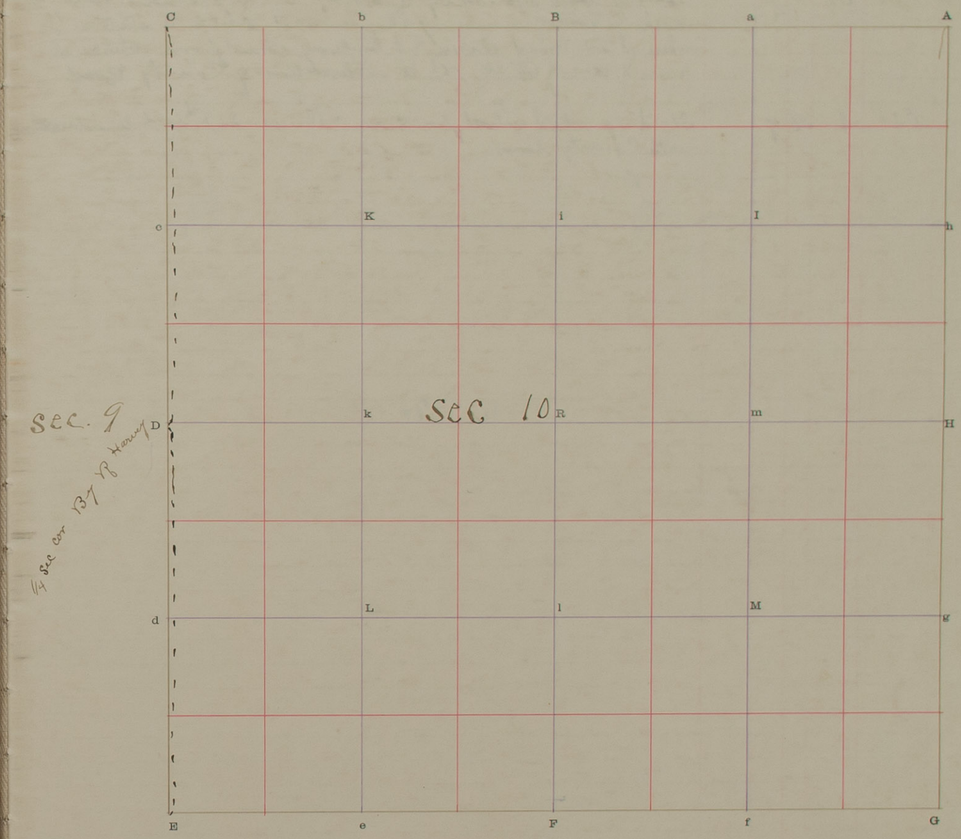

The foregoing are the correct Plat and Field Notes of a Survey made Aug 17, 1904

in Line between Sections 9 & 10 Township 16 North, of Range 12 West,

for County Road

at the request of County Commissioners

by D M Hendrickson County Surveyor, and Peter Hansen and

Wm Morrison Chainmen

Interested parties present

D M Hendrickson County Surveyor.

We do solemnly swear that the foregoing Plat and Field Notes are correct, and the lines designated were measured by us to the best of our knowledge and ability.

Subscribed and sworn to before me 190

County Surveyor.

Peter Hansen Chainman.

Chainman.

Chainman.

Chainman.

SURVEYOR'S RECORD.

N.E. and North Line Section 34 Town No. 16 N., Range No. 11 W.

4-1255 STATE JOURNAL CO., Blank Book Makers, Stationers and Printers, Lincoln, Neb.

FIELD NOTES

From Station	Direction	Variation	Distance Chs.	Distance Lks.	To Station	Corners	Remarks
h	S89°50'W	11°35'	32	"	J		Found rock deposited by R Harvey in a previous survey to mark 1/16 corner, running thence west 32 ch to station J where I set Road stakes, and temporary corner from whence I run N.W. N60°20' 9ch to intersection of County Road.
h	0°45'W	11°20'	8	35	g		Starting at Initial point run thence S 8.ch 35 l to intersection with County road

Lines Designated	Course	Distance Chs.	Distance Lks.	Latitudes N.	Latitudes S.	Departures E.	Departures W.	Record of Angles	Deg.	Min.	Secs.	Description of Tract	Acres

LATITUDES, DEPARTURES, AND CLOSING ERRORS

SURVEYOR'S RECORD.

Line for County Road Section 34 Town No. 16 N., Range No. 11 W.

PLAT OF SURVEY

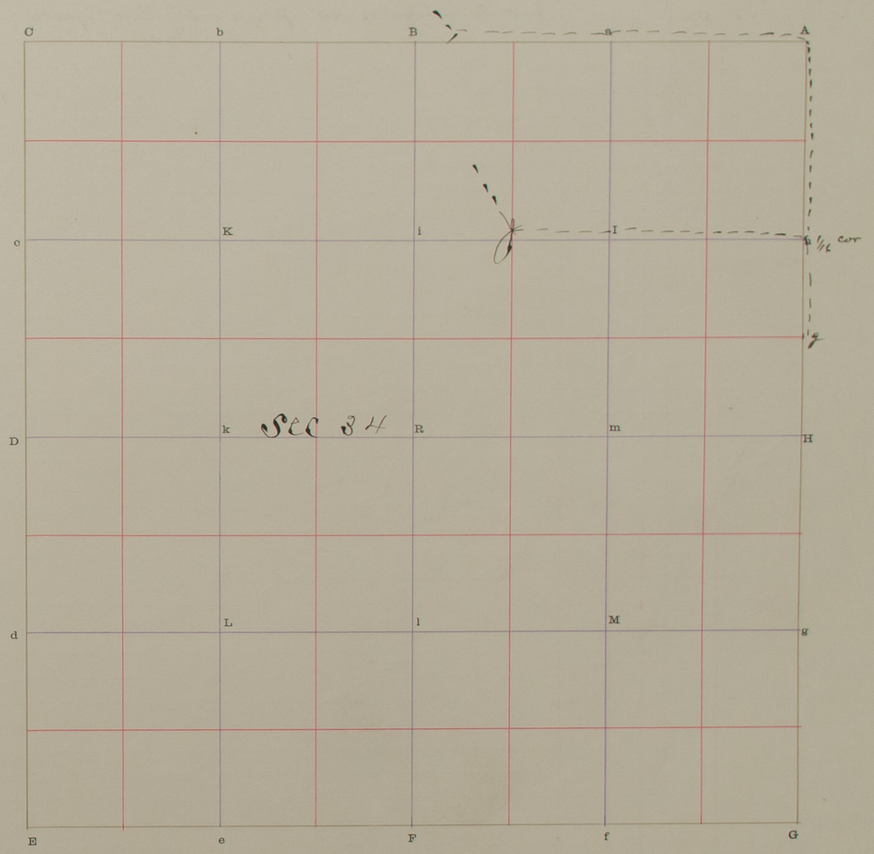

The foregoing are the correct Plat and Field Notes of a Survey made Oct 23d 1904

in N.E. ¼ J Section 34 Township 16 North, of Range 11 West,

for Change in County Road

at the request of County Commissioners

by D. M. Hendrickson County Surveyor, and Peter Hansen & Wm Alexander

Chainmen

Interested parties present

D. M. Hendrickson County Surveyor.

We do solemnly swear that the foregoing Plat and Field Notes are correct, and the lines designated were measured by us to the best of our knowledge and ability.

Subscribed and sworn to before me 190

County Surveyor.

Chainman.

Chainman.

Chainman.

Chainman.

SURVEYOR'S RECORD.

East Line of Section 35 Town No. 13 N., Range No. 12 W.

4 0235—STATE JOURNAL CO., Blank Book Makers, Stationers and Printers, Lincoln, Neb.

FIELD NOTES

From Station	Direction	Variation	Distance Chs.	Distance Lks.	To Station	Corners

REMARKS

For Field notes see page 63 of this Record
D. M. H.

Lines Designated	Course	Distance Chs.	Distance Lks.	Latitudes N.	Latitudes S.	Departures E.	Departures W.

Record of Angles | Deg. | Min. | Secs. | Description of Tract | Acres

92

SURVEYOR'S RECORD.

East Line of Section 35 Town No. 13 N., Range No. 12 W.

PLAT OF SURVEY

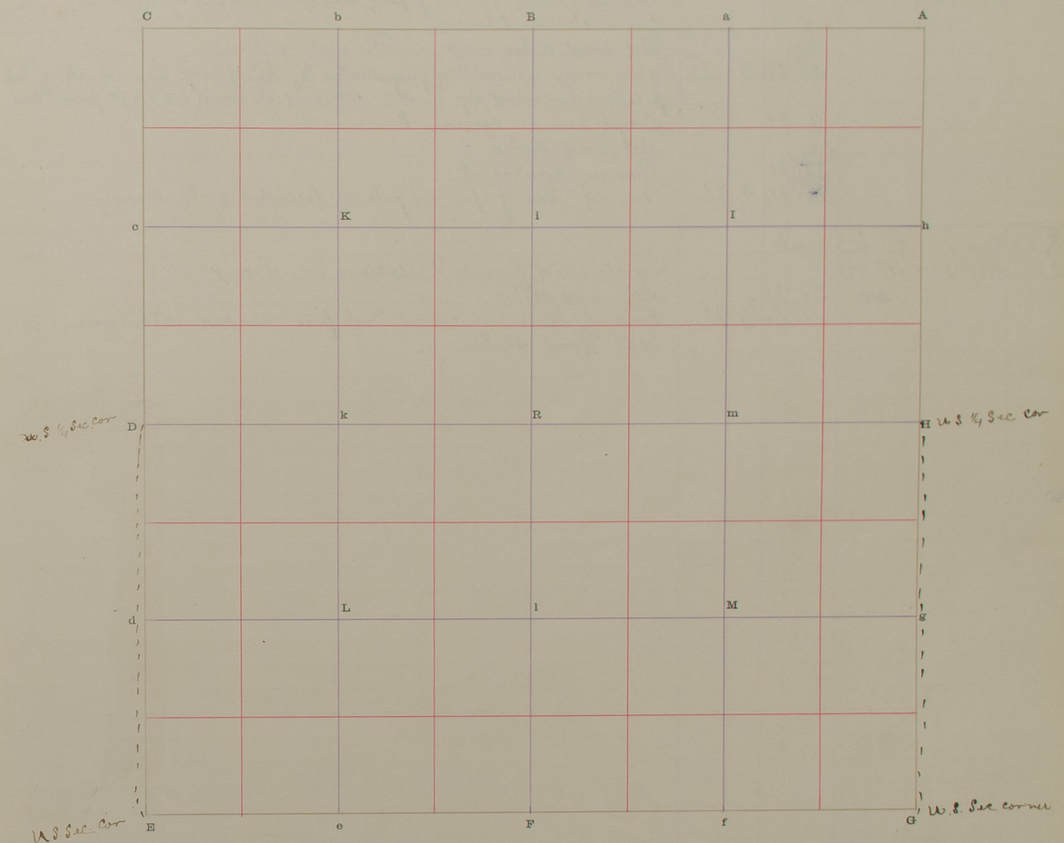

The foregoing are the correct Plat and Field Notes of a Survey made Nov. 5 1904
in East Line of Section 35 Township 13 North, of Range 12 West,
for County Road
at the request of County Commissioners
by D M Hendrickson County Surveyor, and Rasmus Sorensen and
D M Hendrickson Chainmen
Interested parties present

D M Hendrickson County Surveyor.

We do solemnly swear that the foregoing Plat and Field Notes are correct, and the lines designated were measured by us to the best of our knowledge and ability.

Subscribed and sworn to before me 190

County Surveyor.

Chainman.
Chainman.
Chainman.
Chainman.

SURVEYOR'S RECORD.

N boundary of Section 8 & 9 Town No. 16 N., Range No. 10 W.

1905—STATE JOURNAL CO., Blank Book Makers, Stationers and Printers, Lincoln, Neb.

FIELD NOTES

From Station	Direction	Variation	Distance Chs.	Distance Lks.	To Station	Corners	REMARKS
A	N 89° 30' W	11° 45' E					Initial point corner found and perpetuated by R Harvey
			9	10			Ravine course S E
			20				Set road stake 20 ft on either side of line
			38	6½	B	¼ Sec	This corner retored and perpetuated by R Harvey. found stone and pits as described by R H. set road stake N & S 20 ft from line
B							Large ravine course S
			4	87			Set road stake
			20				Ravine course S
			35	48			Found Gas pipe and pits as described by R Harvey
			38	6½	C	U.S. Sec	
Section 8. E ½ Mile							Continued from C station in Sec 9
C	N 89° 30' W	11° 45' E					Set road stake
		20	20	80			Found Stone in corner and pits marked with line
			41	60	D	U.S. Sec	set Road Stakes

LATITUDES, DEPARTURES, AND CLOSING ERRORS							RECORD OF ANGLES	Deg.	Min.	Secs.	DESCRIPTION OF TRACT	ACRES
LINES DESIGNATED	COURSE	DISTANCE Chs.	DISTANCE Lks.	LATITUDES N.	LATITUDES S.	DEPARTURES E.	DEPARTURES W.						

SURVEYOR'S RECORD.

N boundary line of Section 8 & 9 Town No. 16 N., Range No. 10 W.

PLAT OF SURVEY

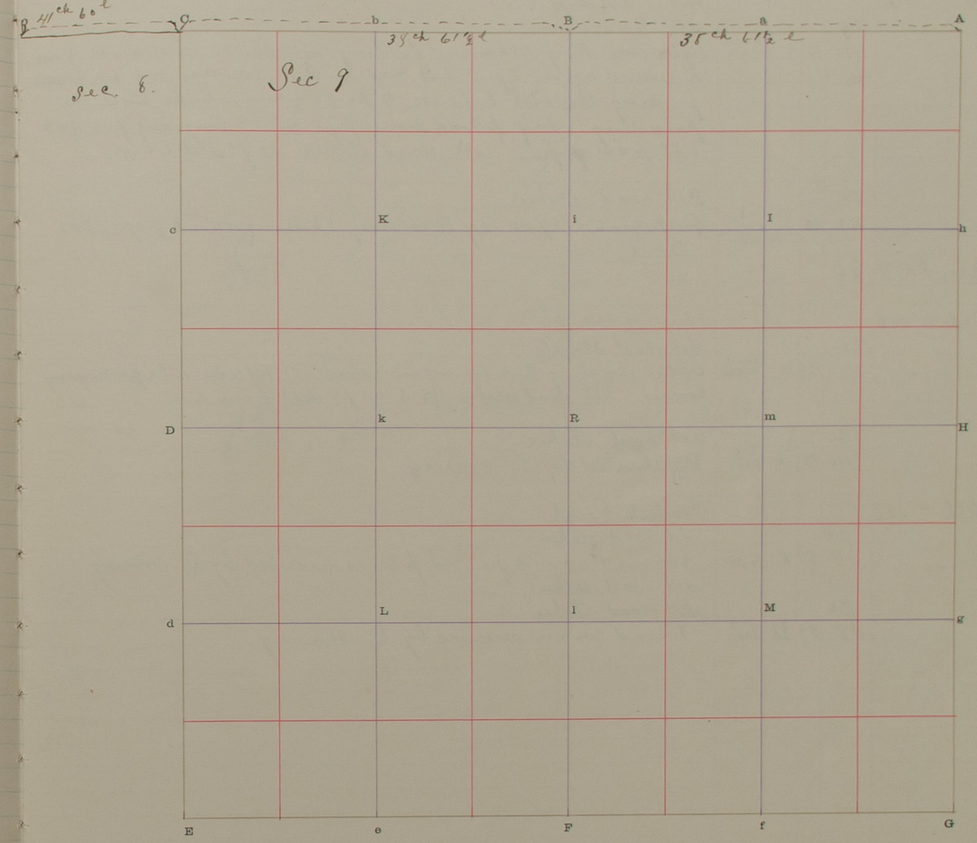

The foregoing are the correct Plat and Field Notes of a Survey made Sept 28, 29 and 30 *190*4

in N boundary line of *Section* 8 & 9 *Township* 16 *North, of Range* 10 *West,*

for County Road

at the request of County Commissioners

by D M Hendrickson *County Surveyor, and* Peter Hansen and

Wm Morrisson *Chainmen*

Interested parties present

D M Hendrickson *County Surveyor.*

We do solemnly swear that the foregoing Plat and Field Notes are correct, and the lines designated were measured by us to the best of our knowledge and ability.

Subscribed and sworn to before me *190*

County Surveyor.

Chainman.

Chainman.

Chainman.

Chainman.

SURVEYOR'S RECORD.

Line between Section 25 & 26 and 35-36-25-26 Town No. 14 N., Range No. 10 W.

STATE JOURNAL CO., Blank Book Makers, Stationers and Printers, Lincoln, Neb.

FIELD NOTES

From Station	Direction	Variation	Distance Chs.	Distance Lks.	To Station	Corners	Remarks
B	N° 50' W	11° 45 E					Found Gas pipe
			20				Set Road stakes.
			40	05	i	Restore 1/4 sec	After searching 1/2 da and finding no corner or no evidence of one I restored corner Equi dist and on line between two sec corners finding the total distance to be 80 ch and 10 links hence the preceding dug pit and drove pipe 48 in long dug pits N & S 6 ft from pipe. set road stakes 20 ft dist E & W
i							
			20				Set road stakes.
			40	05	R	U S Sec	Perpetuated 1900 By R Harvey (See record #3 page 134)
N line of Sec 35 & 36							
R	N 89° 50' E	11° 35 E					N line of Sec 36
			20				Set road Stakes
			40	92½	m	Temp 1/4 Sec	After searching 3/4 da found no corner set red cedar stake for temporary corner. set road stakes N & S 20 ft dist from line.
m							
			20				set road stakes
			40	92½	H	U S Sec	Perpetuated by R Harvey
R	N 89° 50' E	11° 35 E					Initial Point
			20				Set road stakes
			39	57	K	1/4 Sec	Found Iron pipe and pits as described by R Harvey set road stakes
			20				Set road stakes
			39	57	B	U S Sec	Found corner described by R Harvey

Lines Designated	Course	Distance Chs.	Distance Lks.	Latitudes N.	Latitudes S.	Departures E.	Departures W.	Record of Angles	Deg.	Min.	Secs.	Description of Tract	Acres

LATITUDES, DEPARTURES, AND CLOSING ERRORS

SURVEYOR'S RECORD.

Line between Section 25/26 and 25, 26 / 35, 36 Town No. 14 N., Range No. 10 W.

PLAT OF SURVEY

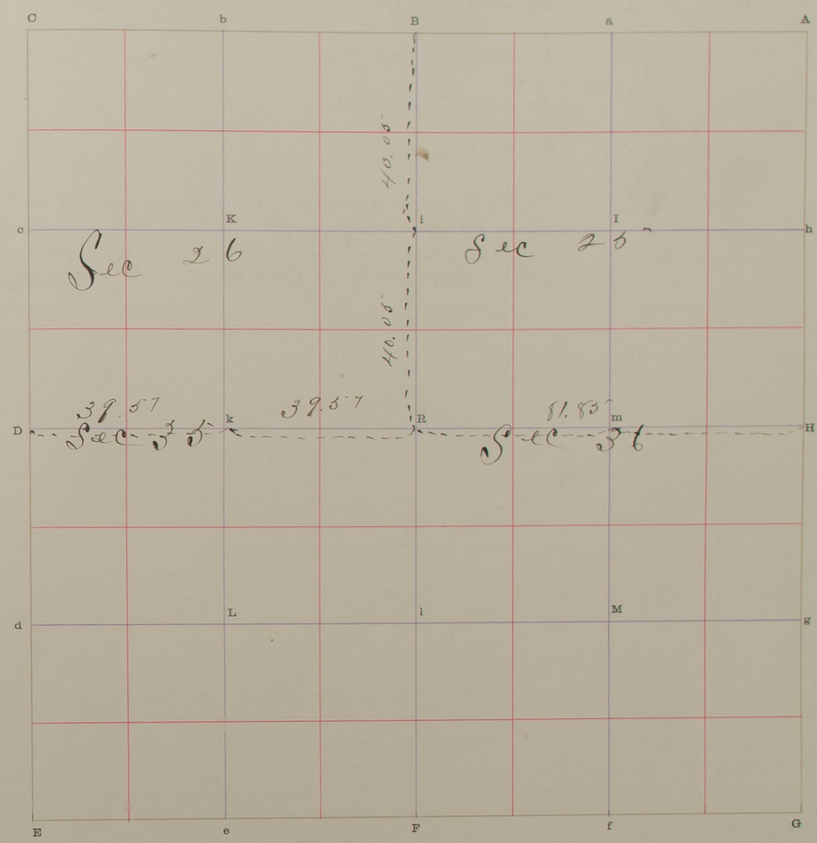

The foregoing are the correct Plat and Field Notes of a Survey made Oct 6, 7 & 8 1904

in Line between Section 25/26 and 25, 26 / 35, 36 Township 14 North, of Range 10 West,

for County Road

at the request of County Commissioners

by D M Hendrickson County Surveyor, and Peter Hansen and Wm Morrison on 1st mile and Peter Hansen and Frank Horn on last two miles Chainmen

Interested parties present

D M Hendrickson County Surveyor.

We do solemnly swear that the foregoing Plat and Field Notes are correct, and the lines designated were measured by us to the best of our knowledge and ability.

Subscribed and sworn to before me. 190

County Surveyor.

Chainman.

Chainman.

Chainman.

Chainman.

SURVEYOR'S RECORD.

Survey of Section 4 Town No. 16 N., Range No. 10 W.

41259—STATE JOURNAL CO., Blank Book Makers, Stationers and Printers, Lincoln, Neb.

FIELD NOTES

From Station	Direction	Variation	Distance Chs.	Distance Lks.	To Station	Corners	Remarks
A	S 89° 52'	11° 25E			C		See record #3 page 177
A	N 0° 15' E	11° 27E			G		See record #3 page 107
G	N 89° 22W	11° 15' E			E		See record #3 page 166
B	N 2°	11° 30E	76	87	F		Center of section
B			38	433	B		
H			77	72	D		center of section, casing of line from 1/4 Sec corners E + W Ed N + S
H			38	86	R		Dug pit drove gas pipe 1 ft 9 in long into ground above which set triangular stone 22½" x 7" x 8" more stone 11 pieces of stone and 2 pieces of brick were placed and all filled about with yellow clay

Lines Designated	Course	Distance Chs.	Distance Lks.	Latitudes N.	Latitudes S.	Departures E.	Departures W.

LATITUDES, DEPARTURES, AND CLOSING ERRORS

Record of Angles	Deg.	Min.	Secs.	Description of Tract	Acres

95

SURVEYOR'S RECORD.

Survey of Section 4 Town No. 16 N., Range No. 10 W.

PLAT OF SURVEY

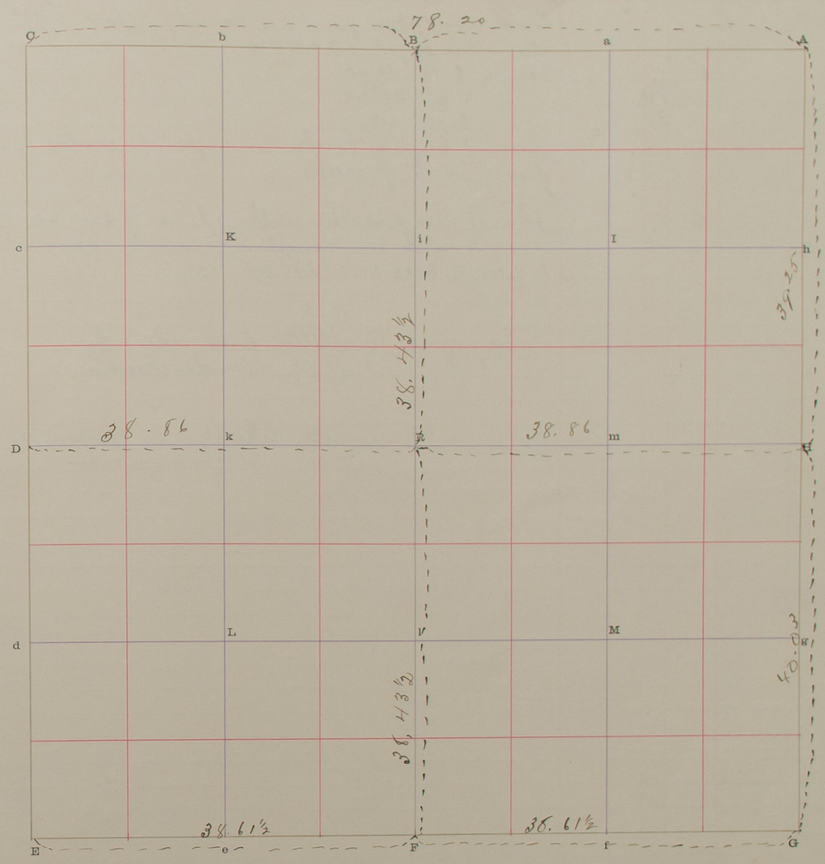

The foregoing are the correct Plat and Field Notes of a Survey made Oct 10-11-12 190 4

in Survey of Section 4 Township 16 North, of Range 10 West,

for Jorgan Christensen

at the request of Jorgan Christensen

by D M Hendrickson County Surveyor, and Peter Hansen and

A Dahms Chainmen

Interested parties present J Christensen

County Surveyor.

We do solemnly swear that the foregoing Plat and Field Notes are correct, and the lines designated were measured by us to the best of our knowledge and ability.

Subscribed and sworn to before me 190

Chainman.

County Surveyor.

Chainman.

Chainman.

Chainman.

96

SURVEYOR'S RECORD.

Road in — Section 28 — Town No. 15 N., Range No. 11 W.

4125—STATE JOURNAL CO., Blank Book Makers, Stationers and Printers, Lincoln, Neb.

FIELD NOTES

From Station	Direction	Variation	Distance Chs.	Distance Lks.	To Station	Corners	REMARKS
B	S 45° 30'						Commencing at a point in County Road 4.70 E of ¼ Cor. between Sec 21 & 28 T 15 N R 11 W
			5	"			Thence S 45° 30' W
			4	5 88			" S 62° 30' W
			7	39			" S 74° W
			8	44			Around bend of creek to a point center of Road 8.44 from bank of creek.
			6	17			Thence W parallel with N line of Sec 28, 15- 11
	N 46° W		6	48			" N 46° W to intersection of County Road which is 15.74 E of ¼ cor. to Secs. 20, 21, 28 & 29 15- 11

Copy of W R Stitts Field notes by D M Hendrickson

Note I incorrect. Should be Town 14 N. Range 11 W. D M as Co Surveyor

LATITUDES, DEPARTURES, AND CLOSING ERRORS

Lines Designated	Course	Distance Chs.	Distance Lks.	Latitudes N.	Latitudes S.	Departures E.	Departures W.

Record of Angles | Deg. | Min. | Secs. | Description of Tract | Acres

96

SURVEYOR'S RECORD.

Road in — Section 28 — Town No. 15 N., Range No. 11 W.

PLAT OF SURVEY

Sec 21

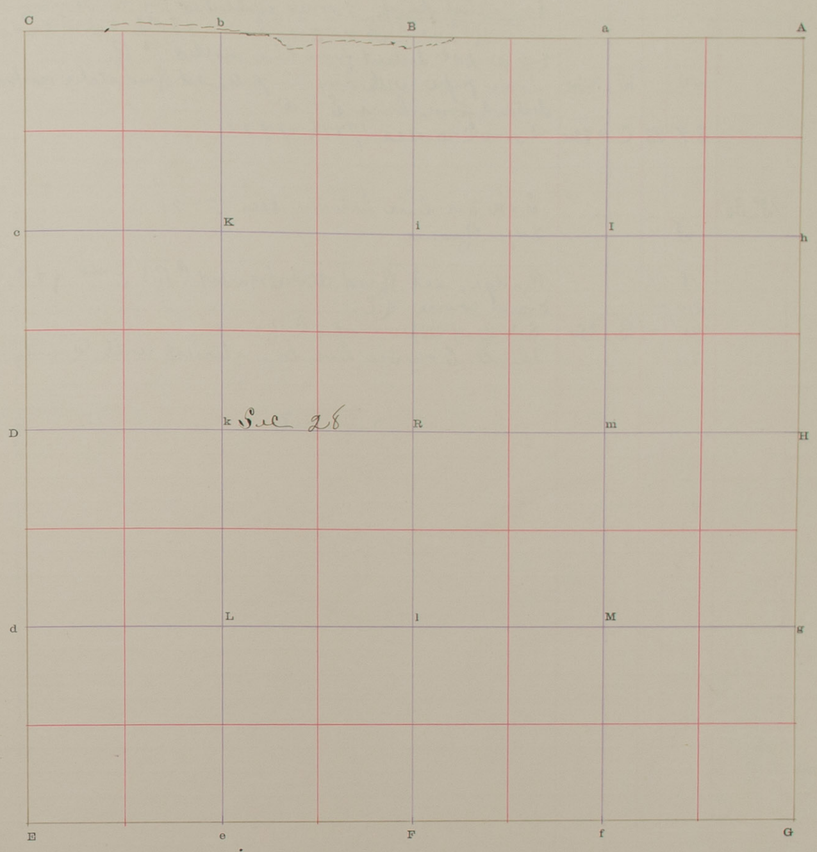

The foregoing are the correct Plat and Field Notes of a Survey made June 8 1903

in N ½ Section 28 Township 15 North, of Range 11 West,

for County Road

at the request of County commissioners

by Dr R Stitt County Surveyor, and Geo McCloughn, Roy Myers

and Nelson South Chainmen

Interested parties present

Exact Copy Notes by D M Hendrickson County Surveyor.

We do solemnly swear that the foregoing Plat and Field Notes are correct, and the lines designated were measured by us to the best of our knowledge and ability.

Subscribed and sworn to before me 190

Chainman.

County Surveyor.

Chainman.

Chainman.

Chainman.

SURVEYOR'S RECORD.

Road line between Sections 19 & 20 and 17/20 Town No. 15 N., Range No. 11 W.

43255—STATE JOURNAL CO., Blank Book Makers, Stationers and Printers, Lincoln, Neb.

FIELD NOTES

From Station	Direction	Variation	Distance Chs.	Distance Lks.	To Station	Corners	Remarks
E							E Initial point, Corner established by R Harvey Co Surveyor N 0° W On sec line 20 Ch set R Cedar Road Stakes E & W 20 l distant from line marked C R.
			40		W	1/4 Sec	Iron pipe with line in pits, set Road stakes marked C R 2 rds distant from line E & W
			39	93	C	U S Sec	Corner to secs 17 & 18, 19 & 20
C		13° 35'					E on Sec line between secs 17 & 20
			3	"			Deep Ravine
			18	"			Ridge, set Road Stakes, (Marked C.R.) 2 rds N & S of line.
			20	"			Draw course N.E.
			40	"	B	1/4 Sec	Set Road Stakes (marked C.R.)
			74	"			Thence E on Sec line to intersect with County Road

Latitudes, Departures, and Closing Errors								Record of Angles	Deg.	Min.	Secs.	Description of Tract	Acres
Lines Designated	Course	Distance Chs.	Distance Lks.	Latitudes N.	Latitudes S.	Departures E.	Departures W.						

SURVEYOR'S RECORD.

Road Line between Sections 19/20 and 17/18 Town No. 15 N., Range No. 11 W.

PLAT OF SURVEY

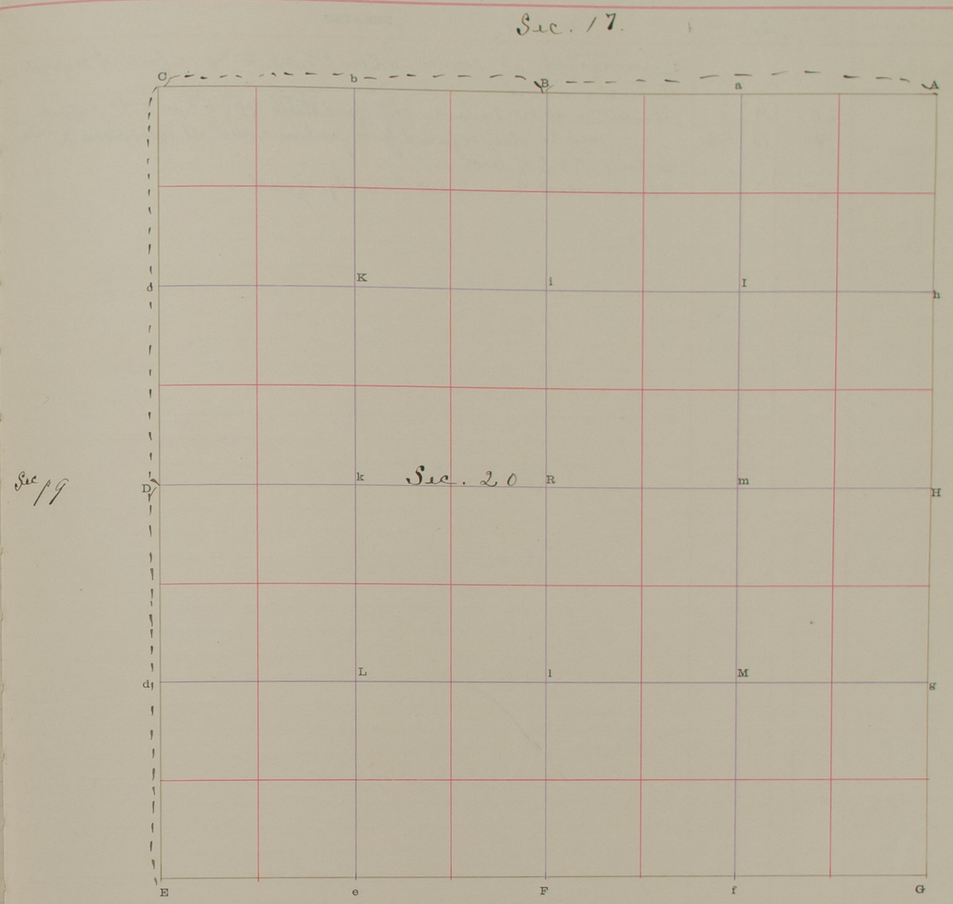

The foregoing are the correct Plat and Field Notes of a Survey made June 8 & 9 1903 on line between Sections 19 & 20 and 17/20 Township 15 North, of Range 11 West,

for County Road

at the request of County Commissioners

by H R Stitt County Surveyor, and C C Myers, and Geo McClaugh Chainmen and Roy Myers Flagman

Interested parties present

Exact Copy of Field notes by ordered by County commissioners L M Hendrickson County Surveyor.

We do solemnly swear that the foregoing Plat and Field Notes are correct, and the lines designated were measured by us to the best of our knowledge and ability.

Subscribed and sworn to before me. 190

County Surveyor.

Chainman.

Chainman.

Chainman.

Chainman.

98

SURVEYOR'S RECORD.

Line between Section 22 and 27 Town No. 16 N., Range No. 12 W.

43255—STATE JOURNAL CO., Blank Book Makers, Stationers and Printers, Lincoln, Neb.

FIELD NOTES

From Station	Direction	Variation	Distance Chs.	Distance Lks.	To Station	Corners	REMARKS
a							Commenced at corner to Sec 22, 23, 26 & 27 found original stake in mound
			20		b	¼	Thence west on Sec line, set Road stake N & S of line 2 rds distant
			40		B	¼ Sec	" west to ¼ Sec. cor. found fence post in corner set Road stakes 2 rds distant N & S of line
			67				Thence west to intersect County Road

LATITUDES, DEPARTURES, AND CLOSING ERRORS								RECORD OF ANGLES	Deg.	Min.	Secs.	DESCRIPTION OF TRACT	ACRES
LINES DESIGNATED	COURSE	DISTANCE Chs.	DISTANCE Lks.	LATITUDES N.	LATITUDES S.	DEPARTURES E.	DEPARTURES W.						

98

SURVEYOR'S RECORD.

Line between Section 27 and 27 Town No. 16 N., Range No. 12 W.

PLAT OF SURVEY

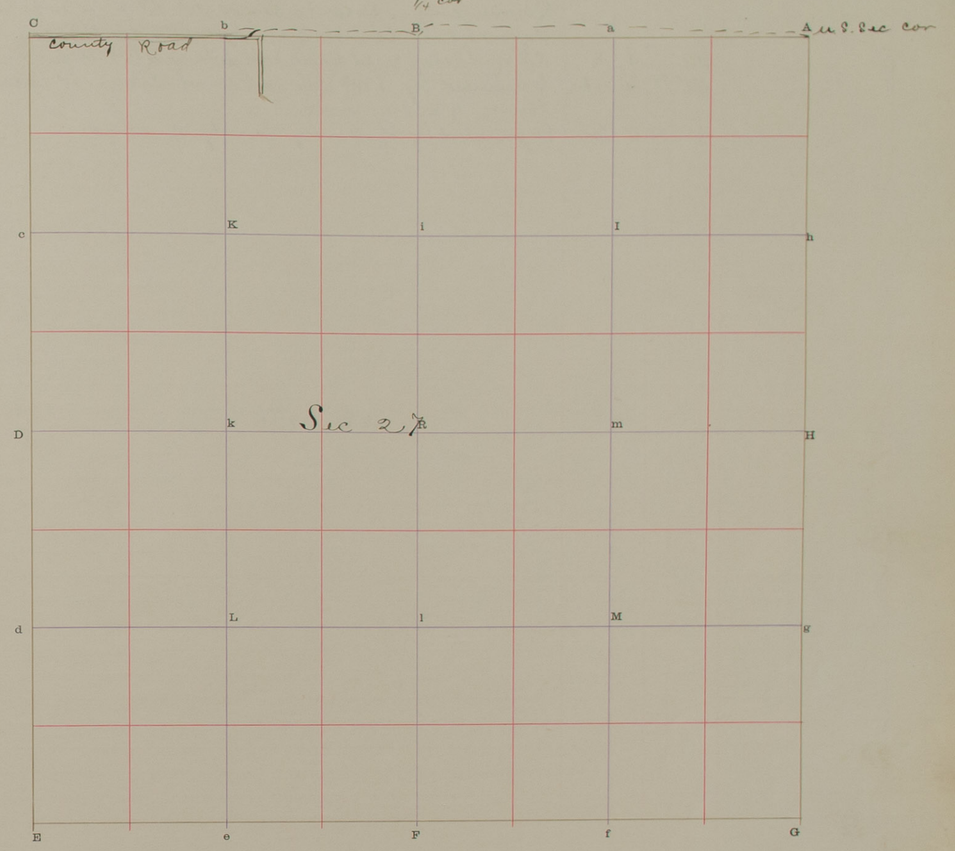

The foregoing are the correct Plat and Field Notes of a Survey made June 11 190 4

in Line between Sections 22 27 Township 16 North, of Range 12 West,

for County Road

at the request of County Commissioners

by O R Stitt County Surveyor, and S C Myers and

Geo McCloughn Chainmen and Roy Myers Flagman

Interested parties present

Copy of field notes by order of Co. com. W M Hendrickson County Surveyor.

We do solemnly swear that the foregoing Plat and Field Notes are correct, and the lines designated were measured by us to the best of our knowledge and ability.

Subscribed and sworn to before me. 190

County Surveyor.

Chainman.

Chainman.

Chainman.

Chainman.

SURVEYOR'S RECORD.

Line between Section 33 & 34 Town No. 16 N., Range No. 11 W.

41955—STATE JOURNAL CO., Blank Book Makers, Stationers and Printers, Lincoln, Neb.

FIELD NOTES

From Station	Direction	Variation	Distance Chs.	Distance Lks.	To Station	Corners	REMARKS
E							Commencing a corner to Sec 33, 34, 3 4 on Twp line between Twps 15 & 16 Thence N on line between Sec. 33 & 34
			20	"	d	½	Set Red Cedar round stakes 1 rod distant N E & W from line
			41	98	D	¼ Sec	Established by J McNab. Set round stakes 1 rod distant E & W.
D							Thence N to Sec corner
			81	98	C	Sec	Perpetuated by R Harvey County Surveyor

LATITUDES, DEPARTURES, AND CLOSING ERRORS								Record of Angles	Deg.	Min.	Secs.	Description of Tract	Acres
Lines Designated	Course	Distance Chs.	Distance Lks.	Latitudes N.	Latitudes S.	Departures E.	Departures W.						

SURVEYOR'S RECORD.

Line between Section 33 & 34 Town No. 16 N., Range No. 11 W.

PLAT OF SURVEY

Sec 33

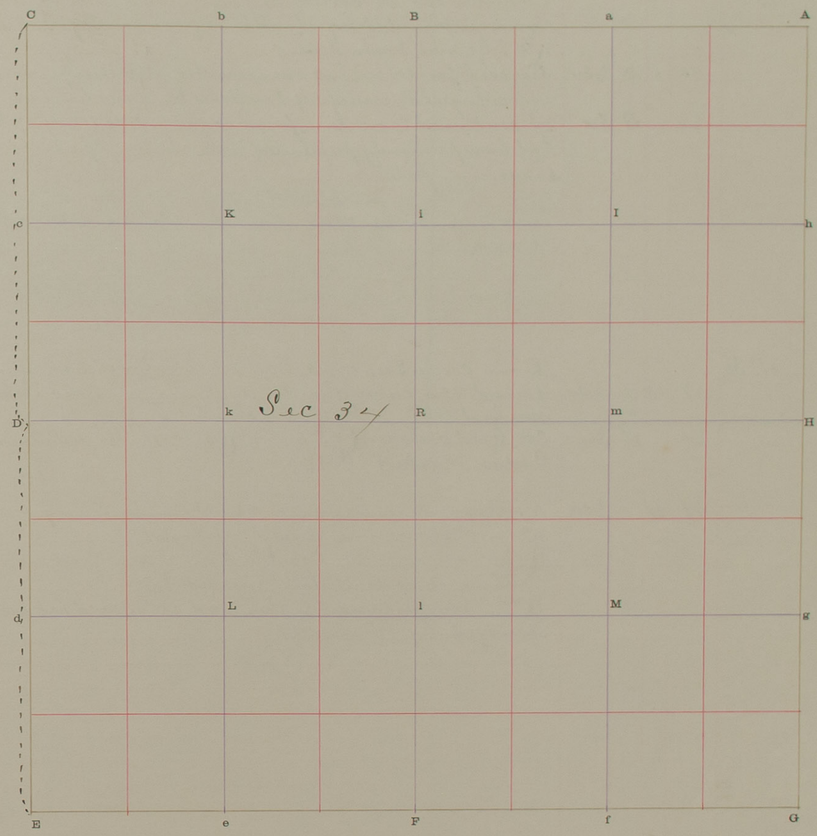

The foregoing are the correct Plat and Field Notes of a Survey made June 12 190 7

in Line between Sections 33 & 34 Township 16 North, of Range 11 West,

for County Road

at the request of County Commissioners

by W R Stitt County Surveyor, and S C Myers and

Geo McCloughan Chainmen and Roy Meyers Flagman

Interested parties present

Copy of Field notes by order of C C. Com. D M Hendrickson County Surveyor.

We do solemnly swear that the foregoing Plat and Field Notes are correct, and the lines designated were measured by us to the best of our knowledge and ability.

Subscribed and sworn to before me. 190

County Surveyor.

Chainman.

Chainman.

Chainman.

Chainman.

SURVEYOR'S RECORD.

Line between Sections 15/22 and 14/23 Town No. 16 N., Range No. 12 W.

41255—STATE JOURNAL CO., Blank Book Makers, Stationers and Printers, Lincoln, Neb.

FIELD NOTES

From Station	Direction	Variation	Distance Chs.	Distance Lks.	To Station	Corners	Remarks
C	N 89° E	11°30′					Commenced at corner to Secs 15, 16, 21 and 22, which is a plain corner, perpetuated by R. Harvey Co. Surveyor. Set Road stakes N & S of corner 2 rods distant
			40	"	D	¼ Sec	Searched for corner, but on account of it falling in a ravine where was a large hole washed out. I concluded the corner has been washed away
			80	"	B	Sec	I continued E on line, found corner to Secs 14, 15, 22 & 23, which had been previously perpetuated with Iron pipe in mound and Lime in pits. Note, I then established ¼ sec corner on line between the two Sec. corners, equi distant from each corner dug a pit drove an Iron pipe in same, also dug pits and bored hole in each and placed lime in hole E & west of corner placed Red Cedar stakes, marked C.R. N & S of corner 2 rds distant. also placed Road stakes on ridge E of corner
B	N 89° E	11°36′					From cor. to Secs 14, 15, 22 & 23. I continued E on line between Secs 14 & 23
			39	43	a	¼ Sec	Found ¼ Sec corner already perpetuated, set Road stakes of Red Cedar marked C.R., 2 rds N & S of corner.
			80		A	Sec	Set Road stakes. S 45° E and N 45° W, 71 links distant; stakes of Red Cedar marked C.R.
a			39	89		¼ Sec	North on line between Secs 13, 14 intersecting county Road No — corner was already perpetuated Note on all the highest ridges I set Road stakes N & S of Line 2 rods distant, marked C.R. Note The remainder of this road as allowed had been previously surveyed by R Harvey

Lines Designated	Course	Distance Chs.	Distance Lks.	Latitudes N.	Latitudes S.	Departures E.	Departures W.	Record of Angles	Deg.	Min.	Secs.	Description of Tract	Acres

LATITUDES, DEPARTURES, AND CLOSING ERRORS

SURVEYOR'S RECORD.

Section Town No. N., Range No. W.

PLAT OF SURVEY

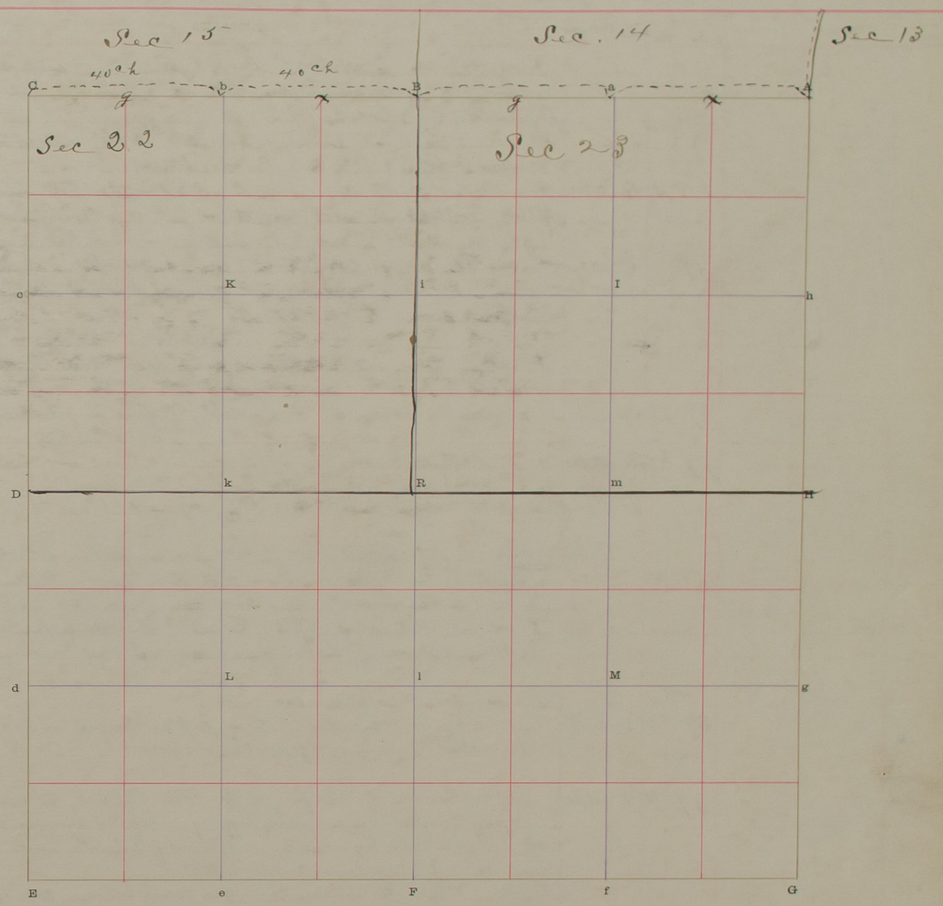

The foregoing are the correct Plat and Field Notes of a Survey made June 17, 18, 19 1908

in Line between Sections 15/22 and 14/23 Township Vorth, of Range West,

for

at the request of

by W R Stitt County Surveyor, and C C Myer and

Geo McClonghan Chainmen and Roy Myers Flagman

Interested parties present

Copy of Field notes by order of Co. Com. D M Hendrickson County Surveyor.

We do solemnly swear that the foregoing Plat and Field Notes are correct, and the lines designated were measured by us to the best of our knowledge and ability.

Subscribed and sworn to before me. 190 Chainman.

County Surveyor. Chainman.

Chainman.

Chainman.

SURVEYOR'S RECORD.

Niels L. Hansen Road on line between

Sections 3/4, 9/10, 15/16, 21/22, 27/28, 33/34 Town No. 16 N., Range No. 9 W.

4255—STATE JOURNAL CO., Blank Book Makers, Stationers and Printers, Lincoln, Neb.

FIELD NOTES

From Station	Direction	Variation	Distance Chs.	Distance Lks.	To Station	Corners	Remarks
C							I went to the initial point as described in petition which is a good closing corner between secs 3 + 4 Tp 16 R 9. said corner was perpetuated by R. Harvey in 1901. Thence S on line between Secs 3/4, at 20 C set Red Cedar stakes marked C. R. E + W of line 2 rods distant.
			39	72	D	1/4 Sec	Found corner, placed stone in mound and made hole in pits and filled with lime, set Road stakes E + W of corner, 2 rods distant
			79	"	E	U.S. Sec	Thence S on line found Sec to Sec 3/4 and 9/10. corner had been perpetuated in 1901. Iron tube in corner and lime in pits, I placed Red Cedar Road Stakes E and W of corner 2 rods distant.
E							Thence S on line between Secs 9/10 at 20 Ch set Red Cedar road stakes E + W of line 2 rods distant.
			39	92	d	1/4 Restore	I searched for corner but was unable to find any evidence of a corner
			79	84	H	U.S. Sec	Found corner to sec 9/10 and 15/16, Iron bar in mound, pits on N. E + W plainly distinguished by black sediment deposit, bore holes in pits and fill with lime; E pit 6 ft. W pit 6 1/2 ft N pit 6 ft from mound. Note I established a 1/4 sec corner of line between secs 9/10 Equi distant from the sec corners, dug a hole, drove an Iron bolt in hole and placed a stone 15 X 16 X 8" on top of bolt dug pits 18 in deep N + S of corner and bored holes and filled with lime; set road stakes of red cedar E + W of corner 2 rds distant
H							I continue S between sec 15/16.
			39	72 1/2	i	1/4 sec Restore	at 40 Chains I searched for corner, but as the ground had been cultivated and washed I failed to find the corner
			79	45	G	U.S. Sec	I continued S and found the corner to Sec 15, 16, 21/22 I perpetuated this corner by digging a hole and driving an Iron pipe 3 ft long in hole, bored hole in pits and filled with lime. set Red Cedar road stakes E + W of corner 2 rods distant. Note I then Established the 1/4 Sec corner between Secs 15 + 16 on line and equi dist. between corners, dug a hole and drove a cedar post in hole, dug dug pits 1 1/2 ft deep N + S of corner 5 1/2 ft dist and filled holes with lime.
G							I then continued S between Secs 21/22
			40	"	l	No corner	at 40 Ch unable to find 1/4 Sec corner
			80	"	H	No corner	at 80 Ch Search for corner but unable to find it on account of its falling in a large ravine with heavy wash
H							Continued S and at
			40	"	r	1/4 cor	found corner between Sec 27 + 28, a fence post in corner. I bored holes in pits and filled same with lime set Red cedar road stakes E + W from corner, 2 rods dist. From thence S 40 Ch
			80	"	J	U.S. Sec	to Sec. 27 + 28, 33 + 34. found piece of old stake in mound and 4 pits well defined, drove a cedar plug in mound beside old stake. Thence S 80 rods to intersection of County road

LATITUDES, DEPARTURES, AND CLOSING ERRORS

Lines Designated	Course	Distance Chs.	Distance Lks.	Latitudes N.	Latitudes S.	Departures E.	Departures W.	Record of Angles	Deg.	Min.	Secs.	Description of Tract	Acres

SURVEYOR'S RECORD.

Line between

Section 3/4, 9/10, 15/16, 21/22, 27/28, 33/34 Town No. 16 N., Range No. 9 W.

PLAT OF SURVEY

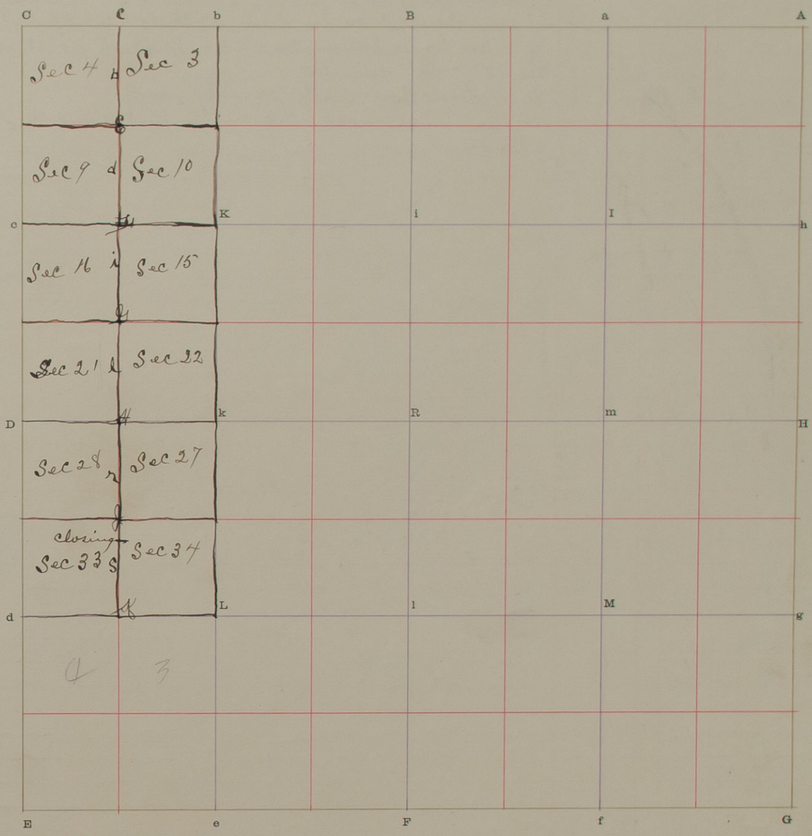

The foregoing are the correct Plat and Field Notes of a Survey made July 13, 14, 15, 16 1903

in line between Sections 3/4, 9/10, 15/16, 21/22, 27/28, 33/34 Township 16 North, of Range 9 West,

for County Road

at the request of County Commissioners

by W R Stitt County Surveyor, and C C Myers and

Geo McCloughan Chainmen and Roy Myers Flagman

Interested parties present

Copy of Field notes by order of Co. Com. D M Hendrickson County Surveyor.

We do solemnly swear that the foregoing Plat and Field Notes are correct, and the lines designated were measured by us to the best of our knowledge and ability.

Subscribed and sworn to before me. 190 Chainman.

County Surveyor. Chainman.

Chainman.

Chainman.

SURVEYOR'S RECORD.

Line between Section 26+27 Town No. 14 N., Range No. 11 W.

4225—STATE JOURNAL CO., Blank Book Makers, Stationers and Printers, Lincoln, Neb.

FIELD NOTES

From Station	Direction	Variation	Distance Chs.	Distance Lks.	To Station	Corners
	N 61° W		2	16		

REMARKS

Commencing at a point, 15 ch 87 l S of cor to Secs. 22, 23, 26+27
I run thence S. on Sec line 22 ch 35 l to a point 63 links N of ¼ Sec Corner between Secs 26+27, which point is a hackberry tree 12 in in diameter.
to intersection with county road
set road stakes at initial point and at other station

Lines Designated	Course	Distance Chs.	Distance Lks.	Latitudes N.	Latitudes S.	Departures E.	Departures W.

LATITUDES, DEPARTURES, AND CLOSING ERRORS

Record of Angles	Deg.	Min.	Secs.	Description of Tract	Acres

SURVEYOR'S RECORD.

Line between Section 26+27 Town No. 14 N., Range No. 11 W.

PLAT OF SURVEY

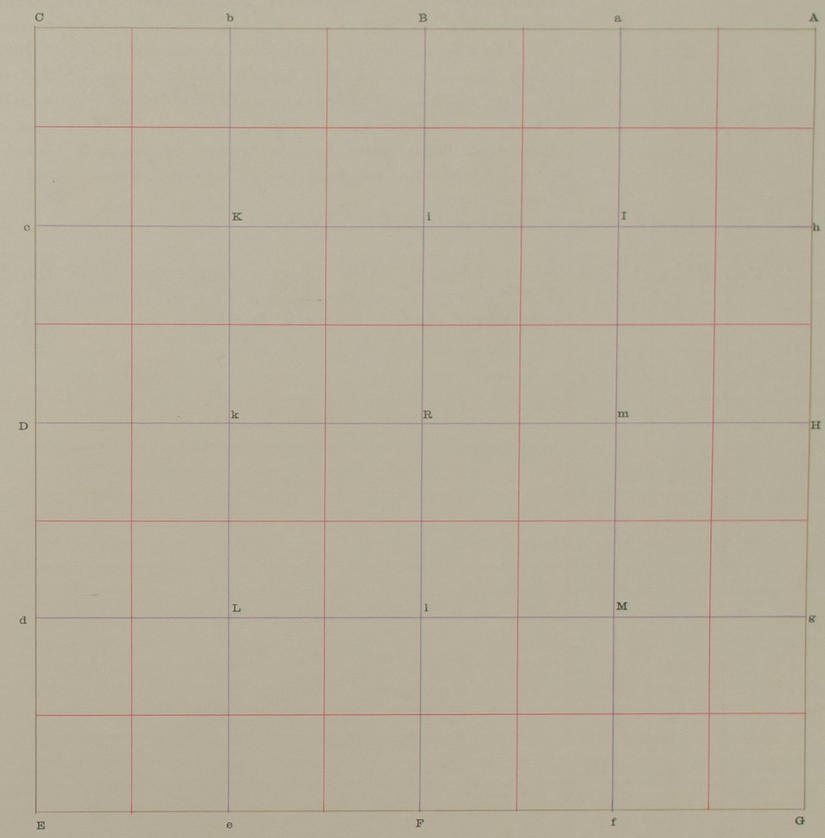

The foregoing are the correct Plat and Field Notes of a Survey made July 20 1903
in Line between Section 26+27 Township 14 North, of Range 11 West,
for County Road Change
at the request of County Commissioners
by W R Stitt County Surveyor, and C C Myers and
Geo McCloughan Chainmen and Roy Myers Flagman
Interested parties present

Copy of field notes by order of Co. Com

D M Hendrickson County Surveyor.

We do solemnly swear that the foregoing Plat and Field Notes are correct, and the lines designated were measured by us to the best of our knowledge and ability.

Subscribed and sworn to before me. 190

County Surveyor.

Chainman.
Chainman.
Chainman.
Chainman.

SURVEYOR'S RECORD.

Line through center of Section 32 Town No. 16 N., Range No. 10 W.

41255—STATE JOURNAL CO., Blank Book Makers, Stationers and Printers, Lincoln, Neb.

FIELD NOTES

From Station	Direction	Variation	Distance Chs.	Distance Lks.	To Station	Corners	Remarks
							I searched for 1/4 sec. corner between Sec 32 + 33, 16-10 but was unable to find the same, I then went to Goot corner between Sec 32 + 33 on Twp lines between Twps 15 + 16 and measured N to Sec corner to sec 28, 29, 32 + 33 and found distance to be 80 ch and 50 lks. I then locate the 1/4 corner on a straight line between said corners and equi distant. I then dug a hole and drove a cedar post in the corner and dug pits 12 x 18 in 5 ft dist N and S. bored holes in pits and filled with lime. I ran west
H Initial point	N 89° W	14° 30'	40	25	R	Sec 32 Center of	established by T McNabb
R	N 89° W	14° 30'	40	12	D	1/4 Sec	between Sec 31 + 32; From this corner I set Red Cedar road stakes 2 rods from line South and at each 10 rods along said line I set road stakes 2 rods South of line, marked C R.

Lines Designated	Course	Distance Chs.	Distance Lks.	Latitudes N.	Latitudes S.	Departures E.	Departures W.	Record of Angles	Deg.	Min.	Secs.	Description of Tract	Acres

LATITUDES, DEPARTURES, AND CLOSING ERRORS

SURVEYOR'S RECORD.

Line through center of Section 32 Town No. 16 N., Range No. 10 W.

PLAT OF SURVEY

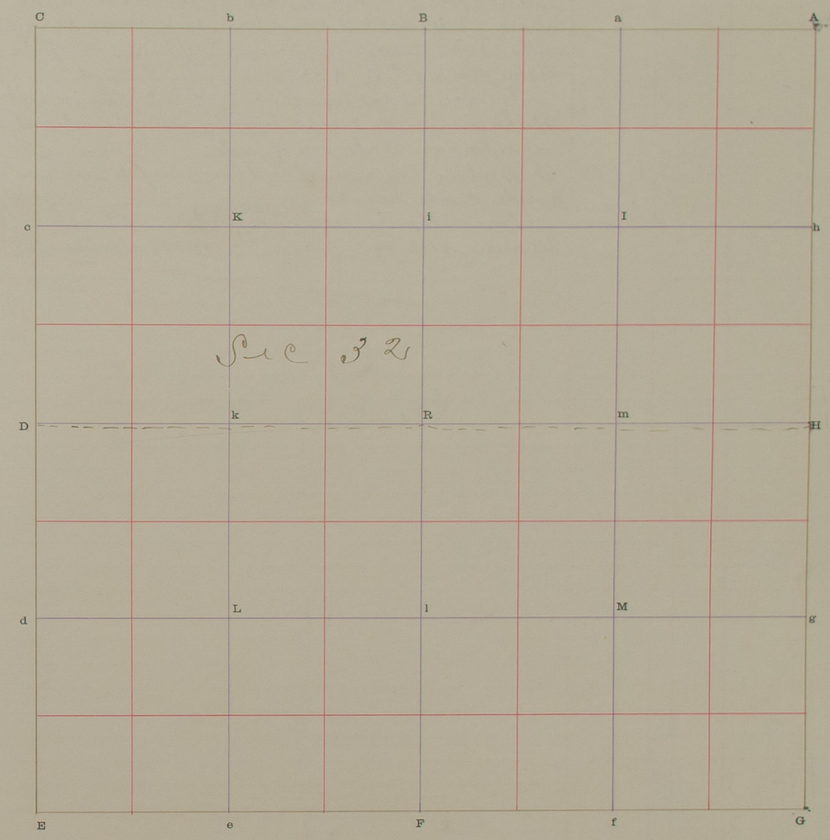

The foregoing are the correct Plat and Field Notes of a Survey made Sept 7 1903

in Line through Section 32 Township 16 North, of Range 10 West,

for County Road

at the request of County Commissioners

by W R Stitt County Surveyor, and C C Myers and

Roy Myers Chainmen and R Westgate Flagman

Interested parties present

copy by order of Co. Com. D M Hendrickson County Surveyor.

We do solemnly swear that the foregoing Plat and Field Notes are correct, and the lines designated were measured by us to the best of our knowledge and ability.

Subscribed and sworn to before me. 190

County Surveyor.

Chainman.

Chainman.

Chainman.

Chainman.

104

SURVEYOR'S RECORD.

South Boundary of Section 31 Town No. 13 N., Range No. 12 W.

4125—STATE JOURNAL CO., Blank Book Makers, Stationers and Printers, Lincoln, Neb.

FIELD NOTES

From Station	Direction	Variation	Distance Chs.	Distance Lks.	To Station	Corners
B						
			40	03	7	¼ Sec

REMARKS

Initial point. Commenced at cor to Sec 31 & 32 Twp line between Twps 12 & 13 range 12. said corner being perpetuated with Iron tube in mound 2nd line in pits set road stake Marked C.R. N 45° W. 71 links distant.
Thence W on Twp line and a 20 Chains set Red cedar stake on ½ side 2 rods distant from line also at 30 chains set red cedar stake on ½ side
I ron tube in mound 2nd line in pits set Road Stake on ½ side 2 rods distant.
From thence W on Twp line 9 ch 23 l to closing corner between secs 1 & 2 of Twp 12 Buffalo County

Lines Designated	Course	Distance Chs.	Distance Lks.	Latitudes N.	Latitudes S.	Departures E.	Departures W.

Record of Angles	Deg.	Min.	Secs.	Description of Tract	Acres

104

SURVEYOR'S RECORD.

South Boundary of Section 31 Town No. 13 N., Range No. 12 W.

PLAT OF SURVEY

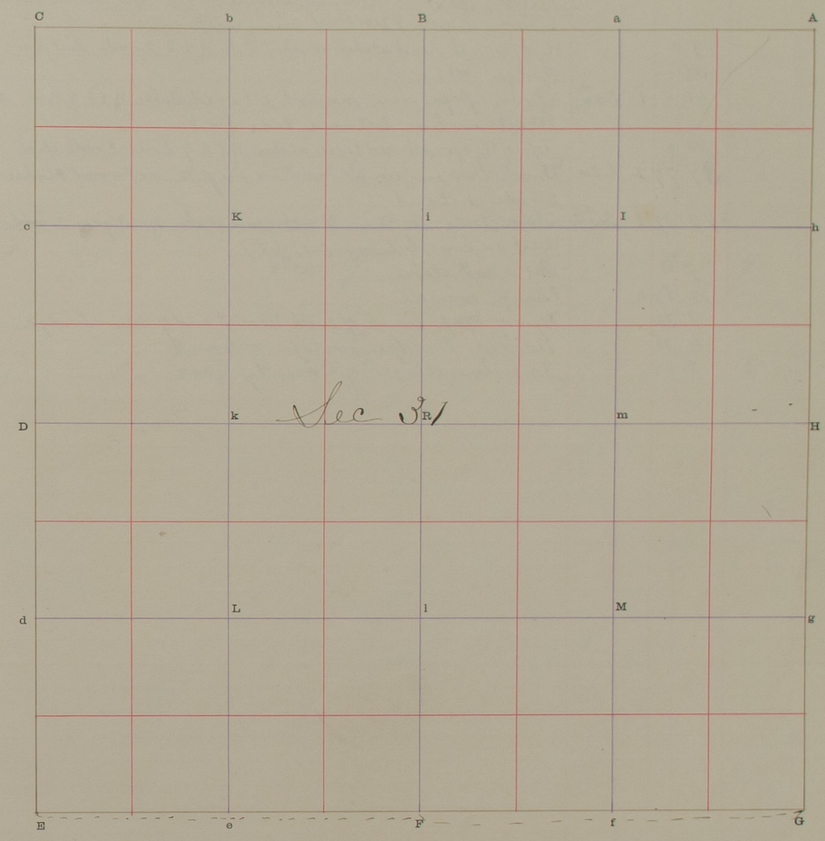

The foregoing are the correct Plat and Field Notes of a Survey made Sept 11 1903
in S line of Section 31 Township 13 North, of Range 12 West,
for County Road
at the request of County Commissioners
by D R Stitt County Surveyor, and S S Myers and
Ed Pyne Chainmen and A J McCracken Flagman
Interested parties present

Copied by order of Co. Com. D M Hendrickson County Surveyor.

We do solemnly swear that the foregoing Plat and Field Notes are correct, and the lines designated were measured by us to the best of our knowledge and ability.

Subscribed and sworn to before me. 190

County Surveyor.

Chainman.
Chainman.
Chainman.
Chainman.

SURVEYOR'S RECORD.

Line between Section 4/9, 5/8 and 6/7 Town No. 16 N., Range No. 9 W.

STATE JOURNAL CO., Blank Book Makers, Stationers and Printers, Lincoln, Neb.

FIELD NOTES

From Station	Direction	Variation	Distance Chs.	Distance Lks.	To Station	Corners	Remarks
							Initial Point I commenced 1/4 Sec corner between Sec 4+9
J							Twp 16 N R 9 W and run west
			7	"			Ridge, set road stakes marked C.R. N + S 2 rods dist from line
			36	"			Ridge set " "
			40	"	1	Sec 4+5 8+9	Iron pipe in mound, set road stakes N + S of line 2 rods dist.
							West on line between Secs 5 + 8
I			14	"			Top of Ridge set red cedar stakes N + S of line 2 rods dist
			39	77	2	1/4 Sec	Iron bar in mound and lime in pits, set road stakes N + S of corner 2 rods distant
			79	77	1	Sec 5/6 7/8	Iron Tube in mound, set road stakes N + S of cor. 2 rods dist
							West on line between Sec 6 + 7
1			9	"			Set road stakes
			12	84	n		Change course
n	N 37° W		1	33			Top of steep bank of creek near S end of new bridge
	N 37° W		4	78			Across bridge, on top of bank
	N 89° W	14° E	2	64			To intersection of County Road

Lines Designated	Course	Distance Chs.	Distance Lks.	Latitudes N.	Latitudes S.	Departures E.	Departures W.	Record of Angles	Deg.	Min.	Secs.	Description of Tract	Acres

LATITUDES, DEPARTURES, AND CLOSING ERRORS

SURVEYOR'S RECORD.

Line between Section 4/9, 5/8 and 6/7 Town No. 16 N., Range No. 9 W.

PLAT OF SURVEY

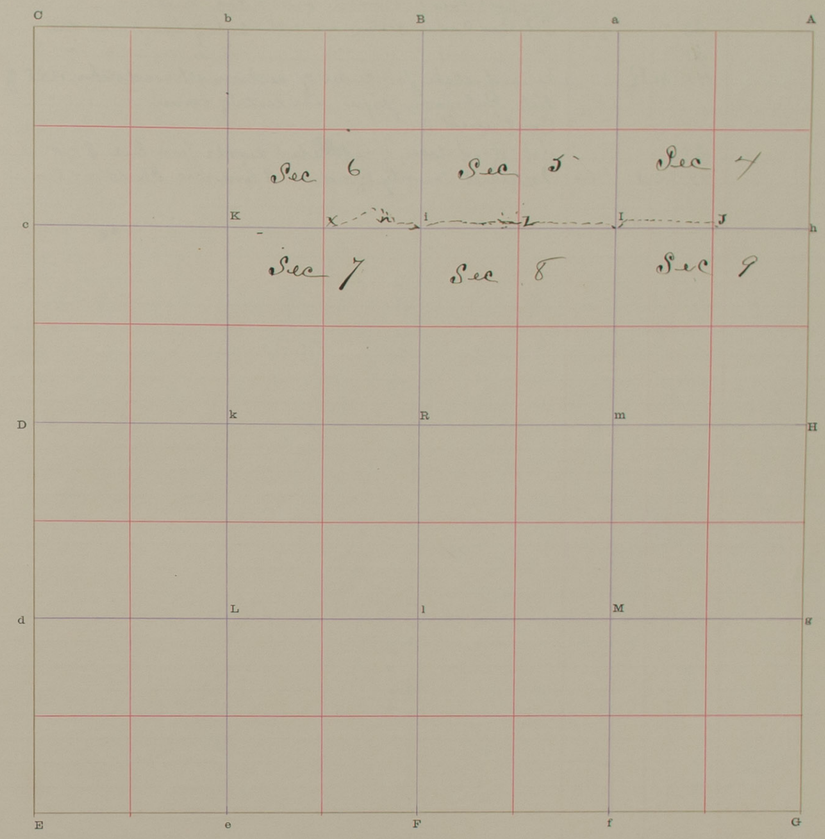

The foregoing are the correct Plat and Field Notes of a Survey made July 17 1903

in Line between Section 4/9, 5/8 and 6/7 Township ..... North, of Range ..... West,

for County Road

at the request of County Commissioners

by W R Stitt County Surveyor, and C C Myers and

Geo McCloughan Chainmen and Roy Myers Flagman

Interested parties present

Copied by order of Co. Com. D M Hendrickson County Surveyor.

We do solemnly swear that the foregoing Plat and Field Notes are correct, and the lines designated were measured by us to the best of our knowledge and ability.

Subscribed and sworn to before me ..... 190 ..... Chainman.

..... County Surveyor. ..... Chainman.

..... Chainman.

..... Chainman.

SURVEYOR'S RECORD.

Line through center of Section 31 Town No. 15 N., Range No. 10 W.

1895—STATE JOURNAL CO., Blank Book Makers, Stationers and Printers, Lincoln, Neb.

FIELD NOTES

From Station	Direction	Variation	Distance Chs.	Distance Lks.	To Station	Corners	REMARKS
B							Initial Point South on ½ Sec line
			32	"			Set Red Cedar Stakes on either side of line 2 rods dist.
			30	"			" " " " " " " " " "
			40	40	R		Found stake for center of section, set road stakes N+S of line 2 rods dist. Put Iron pipe in center of corner
							Continued S
R			20				Set Road stakes of red Cedar 2 rods from line E+W
			40	20	7	¼ Sec	Intersect County Road on S line Sec 31, 15–10

LATITUDES, DEPARTURES, AND CLOSING ERRORS								RECORD OF ANGLES	Deg.	Min.	Secs.	DESCRIPTION OF TRACT	ACRES
LINES DESIGNATED	COURSE	DISTANCE Chs.	DISTANCE Lks.	LATITUDES N.	LATITUDES S.	DEPARTURES E.	DEPARTURES W.						

SURVEYOR'S RECORD.

Line through center of Section 31 Town No. 15 N., Range No. 10 W.

PLAT OF SURVEY

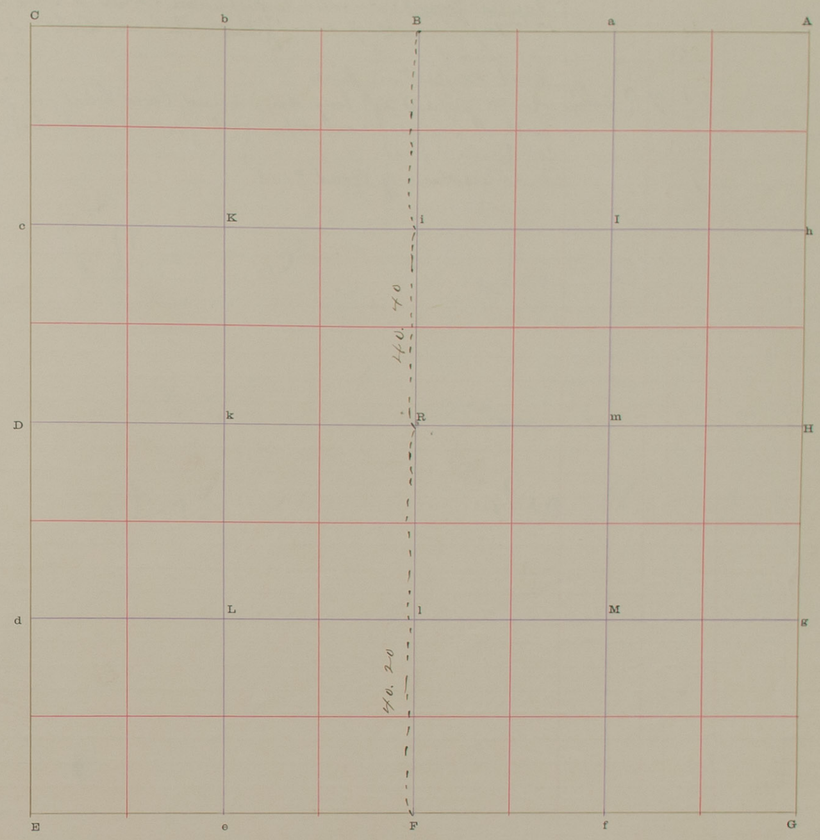

The foregoing are the correct Plat and Field Notes of a Survey made Sept 8 190 2

in Line through center of Section 31 Township 15 North, of Range 10 West,

for County Road

at the request of County Commissioners

by O. R. Stitt County Surveyor, and C. S. Myers and

Ed Pyne Chainmen and C. S. Cooper Flagman

Interested parties present

Copied by order of Co. Com. H. M. Hendrickson County Surveyor.

We do solemnly swear that the foregoing Plat and Field Notes are correct, and the lines designated were measured by us to the best of our knowledge and ability.

Subscribed and sworn to before me 190

County Surveyor.

Chainman.

Chainman.

Chainman.

Chainman.

SURVEYOR'S RECORD.

Line between Section 3/10 and 3/11 Town No. 16 N., Range No. 10 W.

41235 STATE JOURNAL CO., Blank Book Makers, Stationers and Printers, Lincoln, Neb.

FIELD NOTES

From Station	Direction	Variation	Distance Chs.	Distance Lks.	To Station	Corners	REMARKS
							Initial point. In order to perpetuate corner I bored a a hole 12 in deep in each pit and filled with lime, Oak and cedar hub in mound.
							East on Section line
			41	1/2	R	Sec 3/2	Drive pipe 3½ ft long in mound, bored hole in pits and filled with lime: set road stake N+S of corner 2 rods dist.
							Continued East
R			7				To intersection of Road #103.

LATITUDES, DEPARTURES, AND CLOSING ERRORS								Record of Angles	Deg.	Min.	Secs.	Description of Tract	Acres
Lines Designated	Course	Distance Chs.	Distance Lks.	Latitudes N.	Latitudes S.	Departures E.	Departures W.						

SURVEYOR'S RECORD.

Line between Section 3/10 and 3/11 Town No. 16 N., Range No. 10 W.

PLAT OF SURVEY

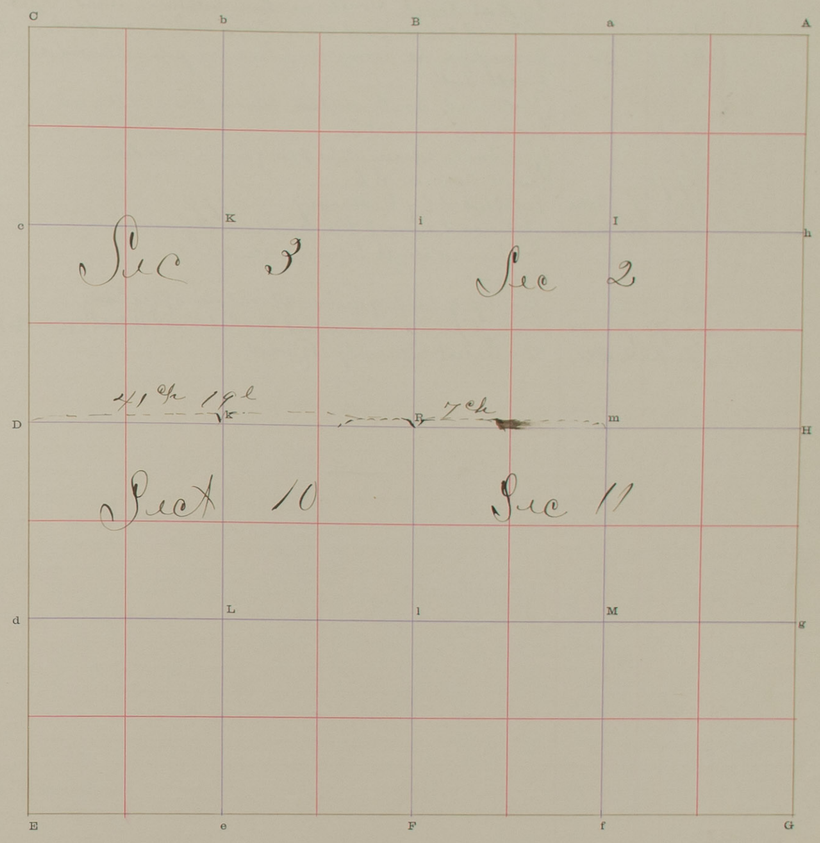

The foregoing are the correct Plat and Field Notes of a Survey made July 24 1902
in Line between Section 3/10 and 3/11 Township 16 North, of Range 10 West,
for County Road
at the request of County Commissioners
by D R Stitt County Surveyor, and C J Myers and
Geo McClaughan Chainmen and Roy Myers flagman
Interested parties present

Copied by order of Co. Com. D M Hendrickson County Surveyor.

We do solemnly swear that the foregoing Plat and Field Notes are correct, and the lines designated were measured by us to the best of our knowledge and ability.

Subscribed and sworn to before me 190

County Surveyor. Chainman.

Chainman.

Chainman.

Chainman.

SURVEYOR'S RECORD.

Line between Section 9 & 10, 15/16 & 21/22 Town No. 16 N., Range No. 10 W.

4.1255—STATE JOURNAL CO., Blank Book Makers, Stationers and Printers, Lincoln, Neb.

FIELD NOTES

From Station	Direction	Variation	Distance Chs.	Distance Lks.	To Station	Corners	REMARKS
E							Initial Point South on line between Secs 9/10
							Set red cedar road stakes E & W of line 2 rods dist. Marked C R
			20				
			40	07		Sec	Iron pipe in corner and line in pits. set road stakes E & W of cor
							2 rods dist.
							Continued South on line between sec 15 & 16
C							
			10	30			Large ravine course S E.
							Top of bank, set road stakes E & W of line 2 rods dist.
			21				Ravine course S E.
			27	70			
			40		1	¼ Sec	Established by R. Harvey in 1899
			80		20	W ¼ Sec	Set road stakes E & W 2 rods dist from line.
							Continued South between secs 21/22
D							Ravine
			2				
			22				On top of bank of Ravine, set road stakes of Red Cedar
			39	83	2	¼ Sec	Iron pipe in mound, set Red Cedar road stakes E & W, 2 rods from corner dist.
			77	93	2	Sec	Intersect County Road.

LATITUDES, DEPARTURES, AND CLOSING ERRORS

Lines Designated	Course	Distance Chs.	Distance Lks.	Latitudes N.	Latitudes S.	Departures E.	Departures W.

Record of Angles	Deg.	Min.	Secs.	Description of Tract	Acres

SURVEYOR'S RECORD.

Line between Section 9 & 10, 15/16 & 21/22 Town No. N., Range No. W.

PLAT OF SURVEY

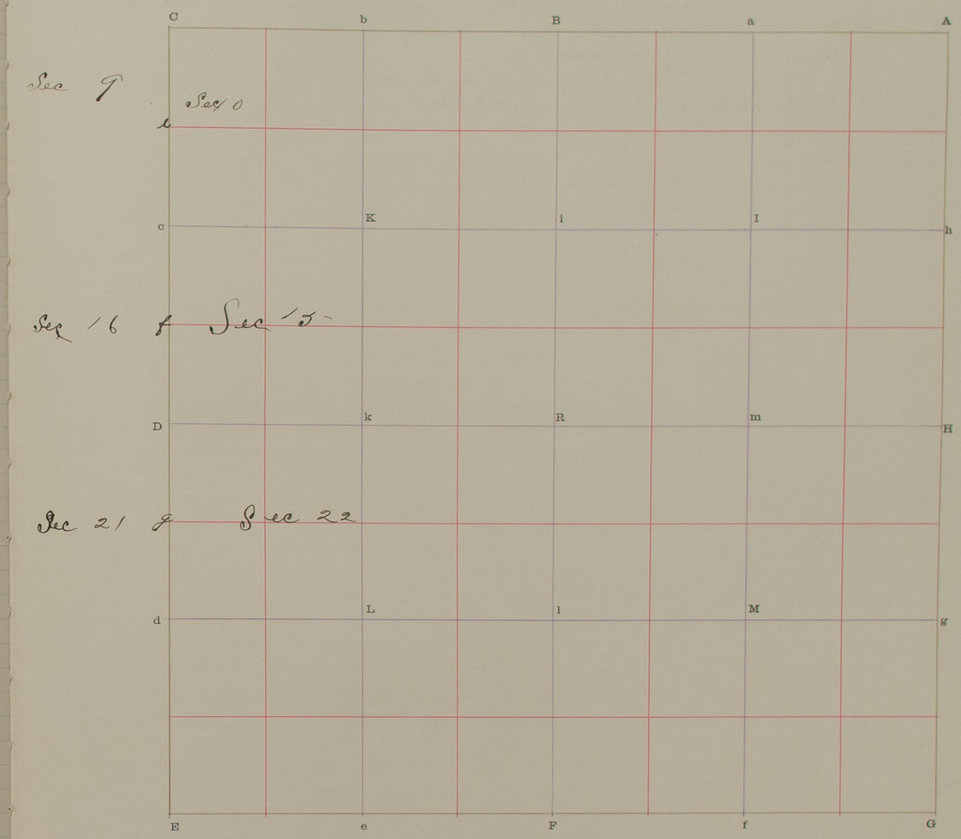

The foregoing are the correct Plat and Field Notes of a Survey made July 22nd 1903

in Line between Section 9 & 10, 15/16 & 21/22 Township 16 North, of Range 10 West,

for County Road

at the request of County Commissioners

by W R Stitt County Surveyor, and C C Myers and

Geo McCloughan Chainmen and Roy Myers Flagman

Interested parties present

Copied by order of Co. Com. D M Hendrickson County Surveyor.

We do solemnly swear that the foregoing Plat and Field Notes are correct, and the lines designated were measured by us to the best of our knowledge and ability.

Subscribed and sworn to before me. 190

County Surveyor.

Chainman.

Chainman.

Chainman.

Chainman.

SURVEYOR'S RECORD.

Road line in Section 26 Town No. 16 N., Range No 10 W.

41235—STATE JOURNAL CO., Blank Book Makers, Stationers and Printers, Lincoln, Neb.

FIELD NOTES

From Station	Direction	Variation	Distance Chs.	Distance Lks.	To Station	Corners	Remarks
D							Initial point. I run east on ½ sec line
			20	17	K	½ Sec	I found ¼ corner
			22	17			alt road station
							Changed course to south on ¼ line
K			39	82	L	½ Sec	on south line of sec 26

LATITUDES, DEPARTURES, AND CLOSING ERRORS

Lines Designated	Course	Distance Chs.	Distance Lks.	Latitudes N.	Latitudes S.	Departures E.	Departures W.

Record of Angles | Deg. | Min. | Secs. | Description of Tract | Acres

SURVEYOR'S RECORD.

Road Line in Section 26 Town No. 16 N., Range No. 10 W.

PLAT OF SURVEY

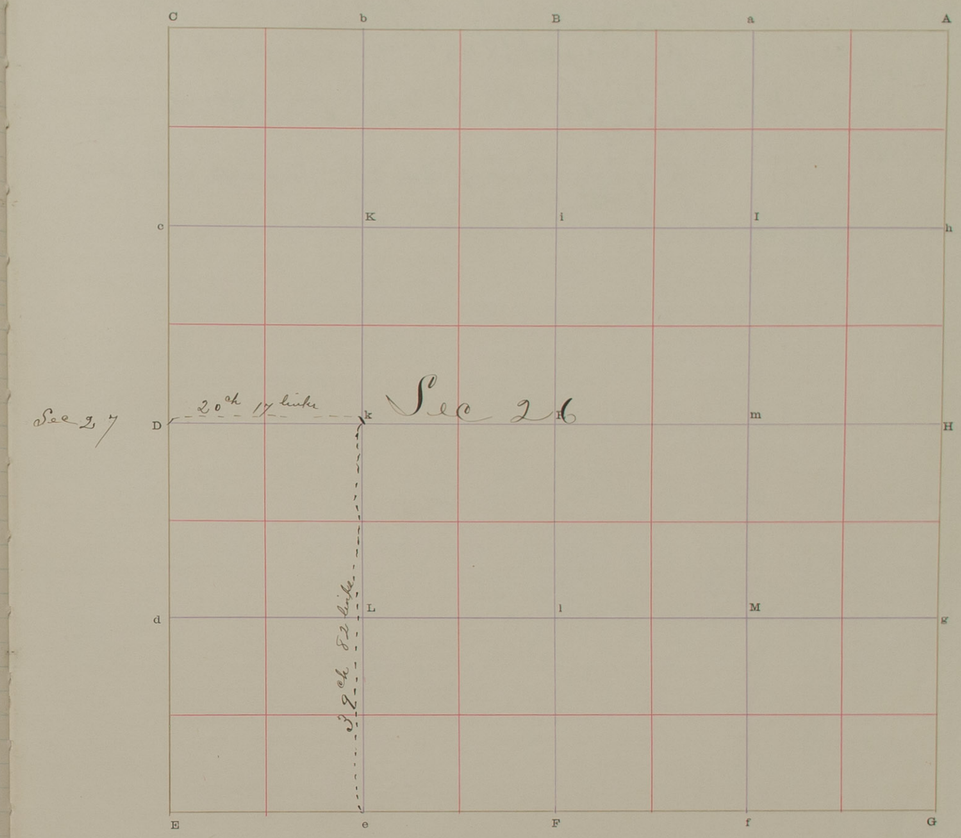

The foregoing are the correct Plat and Field Notes of a Survey made July 23 190 3

in Road Line in Section 26 Township 16 North, of Range 10 West,

for County Road

at the request of County Commissioners.

by O B Stitt County Surveyor, and C C Myers and

Geo McCloughan Chainmen and Roy Myers Flagman

Interested parties present

Copied by order of Co. Com. D M Hendrickson County Surveyor.

We do solemnly swear that the foregoing Plat and Field Notes are correct, and the lines designated were measured by us to the best of our knowledge and ability.

Subscribed and sworn to before me. 190

County Surveyor.

Chainman.

Chainman.

Chainman.

Chainman.

SURVEYOR'S RECORD.

Survey of Section 16 Town No. 14 N., Range No. 12 W.

41253—STATE JOURNAL CO., Blank Book Makers, Stationers and Printers, Lincoln, Neb.

FIELD NOTES

From Station	Direction	Variation	Distance Chs.	Distance Lks.	To Station	Corners	Remarks
B	S 89° 27' W	11° 45' E					Initial point. Found pits E & W. Set iron pipe 1¼ X 41½" on E & W side of pipe deposit ½ bricks.
			20	85	a	1/16	Set Iron pipe 1¼ X 35½ inches long in ground
H	N 0° 20' E	11° 45' E	20		h	1/16	Set Iron pipe 1¼ X 41 in long in ground after digging square hole 3 ft deep
h	S 89° 27' E	11° 45' E	20	57	I		Dig hole set crank shaft 20 in long with crook at top 2 in long with hole in outer end

Lines Designated	Course	Distance Chs.	Distance Lks.	Latitudes N.	Latitudes S.	Departures E.	Departures W.	Record of Angles	Deg.	Min.	Secs.	Description of Tract	Acres

LATITUDES, DEPARTURES, AND CLOSING ERRORS

SURVEYOR'S RECORD.

Survey of Section 16 Town No. 14 N., Range No. 12 W.

PLAT OF SURVEY

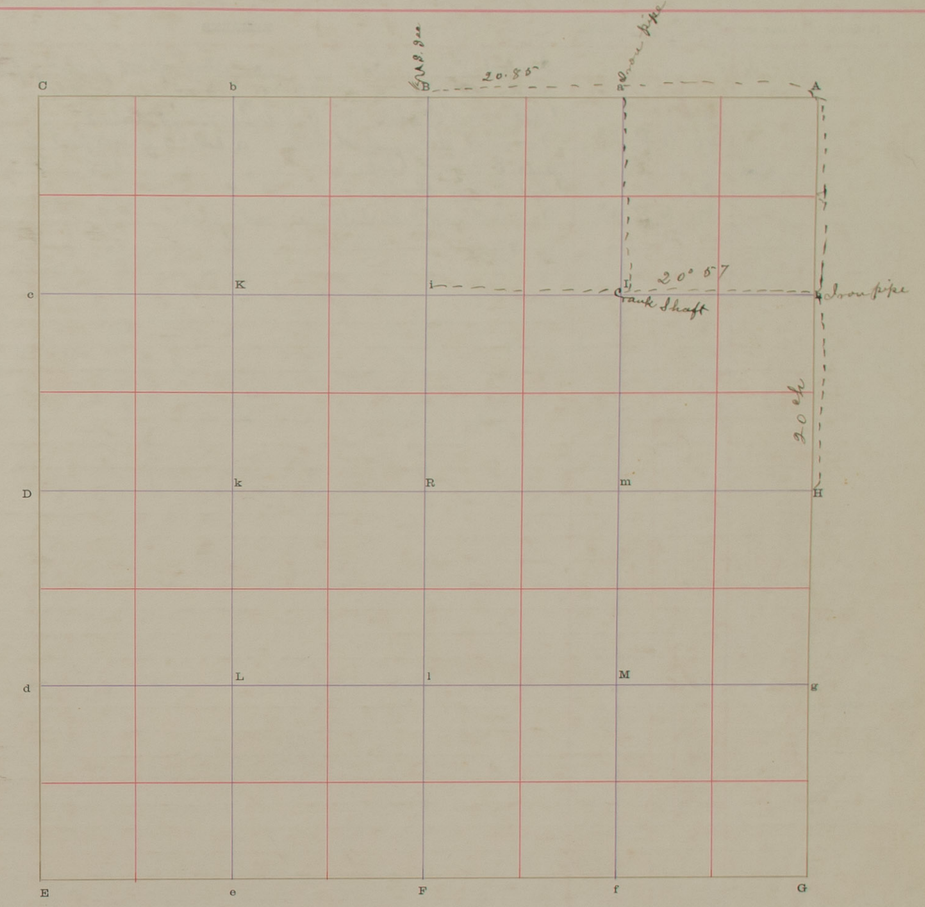

The foregoing are the correct Plat and Field Notes of a Survey made Oct 19 1904

in Survey of NE¼ of NE¼ of Section 16 Township 14 North, of Range 12 West,

for Frank Kolkowski

at the request of Frank Kolkowski

by D M Hendrickson County Surveyor, and Peter Bielenberg and Peter Harder Chainmen

Interested parties present

D. M. Hendrickson County Surveyor.

We do solemnly swear that the foregoing Plat and Field Notes are correct, and the lines designated were measured by us to the best of our knowledge and ability.

Subscribed and sworn to before me. 190

County Surveyor.

Chainman.

Chainman.

Chainman.

Chainman.

SURVEYOR'S RECORD.

South boundary of Section 17 Town No. 14 N., Range No. 12 W.

1895—STATE JOURNAL CO., Blank Book Makers, Stationers and Printers, Lincoln, Neb.

FIELD NOTES

From Station	Direction	Variation	Distance Chs.	Distance Lks.	To Station	Corners	REMARKS
E	S 89° E	11° 45' E					Initial Point. Found red cedar post firmly planted in ground, fits N, E, S & W plainly discernible.
			20				Set road stake N & S of line 20 ft distant
			40	10	F	1/4 Sec	Found decayed stake on N side of fence post, found original fits E & W of stake
			20				Set Road Stakes
F			40	20		1/4 Sec	Found red cedar stake and fits

LATITUDES, DEPARTURES, AND CLOSING ERRORS								Record of Angles	Deg.	Min.	Secs.	Description of Tract	Acres
Lines Designated	Course	Distance Chs.	Distance Lks.	Latitudes N.	Latitudes S.	Departures E.	Departures W.						

SURVEYOR'S RECORD.

South boundary of Section 17 Town No. 14 N., Range No. 12 W.

PLAT OF SURVEY

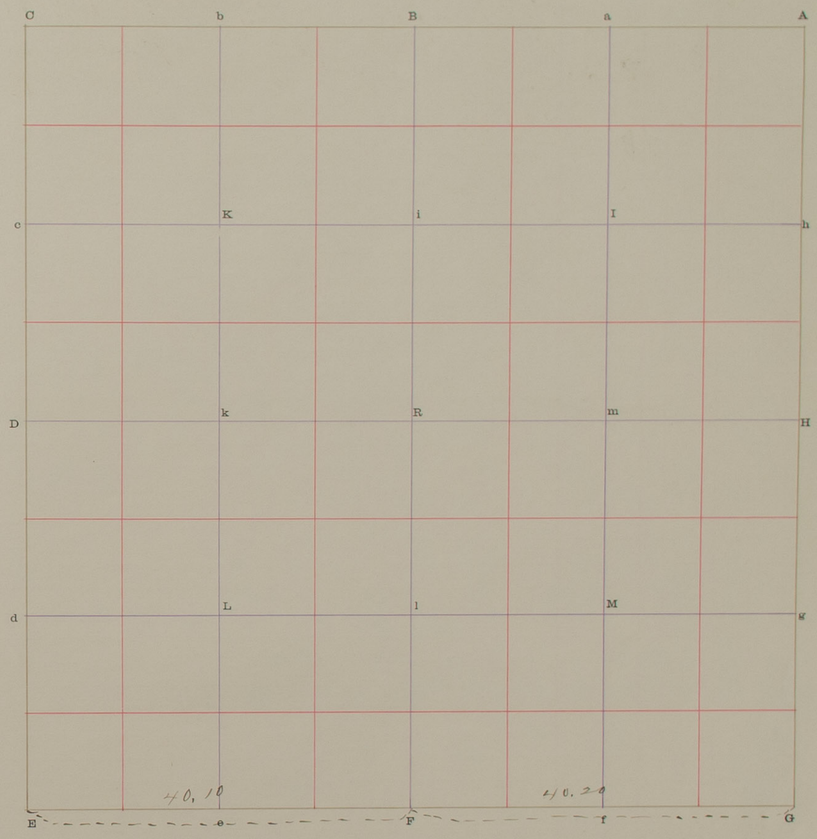

The foregoing are the correct Plat and Field Notes of a Survey made June 3d 1904

in S line of Section 17 Township 14 North, of Range 12 West,

for County Road

at the request of County Commissioner

by D M Hendrickson County Surveyor, and Martin Jelsock Asst

D M Hendrickson Chainmen

Interested parties present

D M Hendrickson County Surveyor.

We do solemnly swear that the foregoing Plat and Field Notes are correct, and the lines designated were measured by us to the best of our knowledge and ability.

Subscribed and sworn to before me 190

Chainman.

County Surveyor. Chainman.

Chainman.

Chainman.

SURVEYOR'S RECORD.

Section ..... Town No. ..... N., Range No. ..... W.

4255—STATE JOURNAL CO., Blank Book Makers, Stationers and Printers, Lincoln, Neb.

FIELD NOTES

From Station	Direction	Variation	Distance Chs.	Distance Lks.	To Station	Corners	Remarks

Lines Designated	Course	Distance Chs.	Distance Lks.	Latitudes N.	Latitudes S.	Departures E.	Departures W.

Record of Angles	Deg.	Min.	Secs.	Description of Tract	Acres

SURVEYOR'S RECORD.

Section ..... Town No. ..... N., Range No. ..... W.

PLAT OF SURVEY

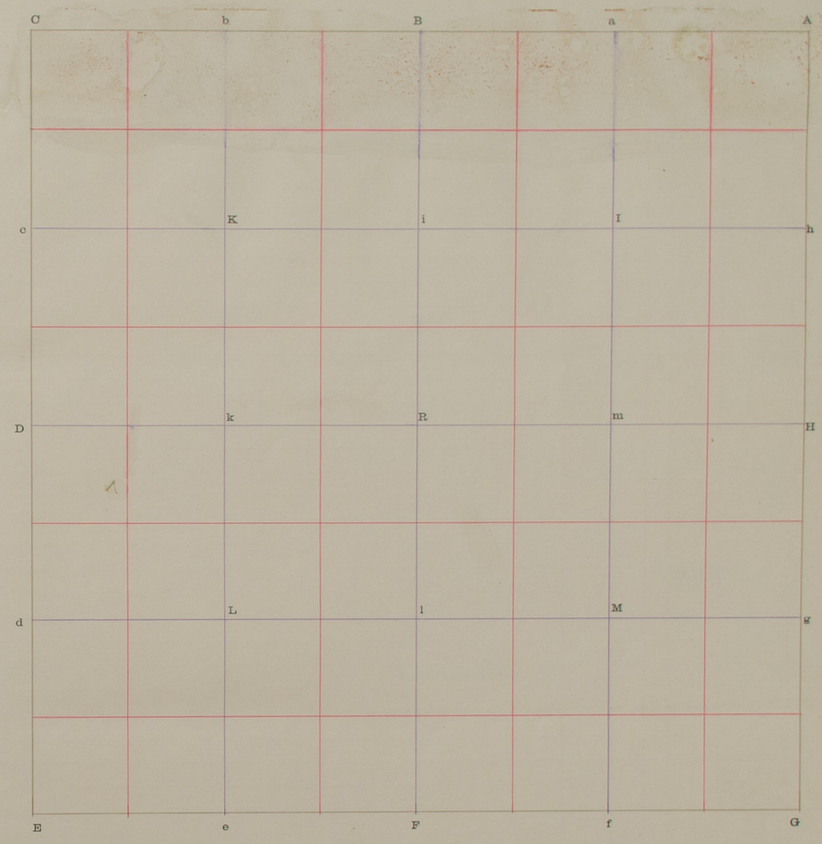

The foregoing are the correct Plat and Field Notes of a Survey made ..... *190*__

in ..... *Section* ..... *Township* ..... *North, of Range* ..... *West,*

for .....

at the request of .....

by ..... *County Surveyor, and*

..... *Chainmen*

Interested parties present .....

..... *County Surveyor.*

We do solemnly swear that the foregoing Plat and Field Notes are correct, and the lines designated were measured by us to the best of our knowledge and ability.

Subscribed and sworn to before me ..... *190*__ ..... *Chainman.*

..... *County Surveyor.* ..... *Chainman.*

..... *Chainman.*

..... *Chainman.*

SURVEYOR'S RECORD.

Section ..... Town No. ..... N., Range No. ..... W.

GIBB STATE JOURNAL CO., Blank Book Makers, Stationers and Printers, Lincoln, Neb.

FIELD NOTES

From Station	Direction	Variation	Distance Chs.	Distance Lks.	To Station	Corners	Remarks

LATITUDES, DEPARTURES, AND CLOSING ERRORS

Lines Designated	Course	Distance Chs.	Distance Lks.	Latitudes N.	Latitudes S.	Departures E.	Departures W.

Record of Angles	Deg.	Min.	Secs.	Description of Tract	Acres

SURVEYOR'S RECORD.

Section 16 Town No. 16 N., Range No. 8 W.

PLAT OF SURVEY



The foregoing are the correct Plat and Field Notes of a Survey made ..... *190*__

in ..... *Section* ..... *Township* ..... *North, of Range* ..... *West,*

for .....

at the request of .....

by ..... *County Surveyor, and* .....

..... *Chainmen* .....

Interested parties present .....

..... *County Surveyor.*

We do solemnly swear that the foregoing Plat and Field Notes are correct, and the lines designated were measured by us to the best of our knowledge and ability.

Subscribed and sworn to before me ..... *190*__ ..... *Chainman.*

..... *County Surveyor.* ..... *Chainman.*

..... *Chainman.*

..... *Chainman.*

SURVEYOR'S RECORD.

18 Section 18 Town No. 16 N., Range No. 11 W.

43955—STATE JOURNAL CO., Blank Book Makers, Stationers and Printers, Lincoln, Neb.

FIELD NOTES

REMARKS

From Station	Direction	Variation	Distance Chs.	Distance Lks.	To Station	Corners

Survey of

Sec. 18 T. 16 N. R. 11 W.

Howard County Neb.

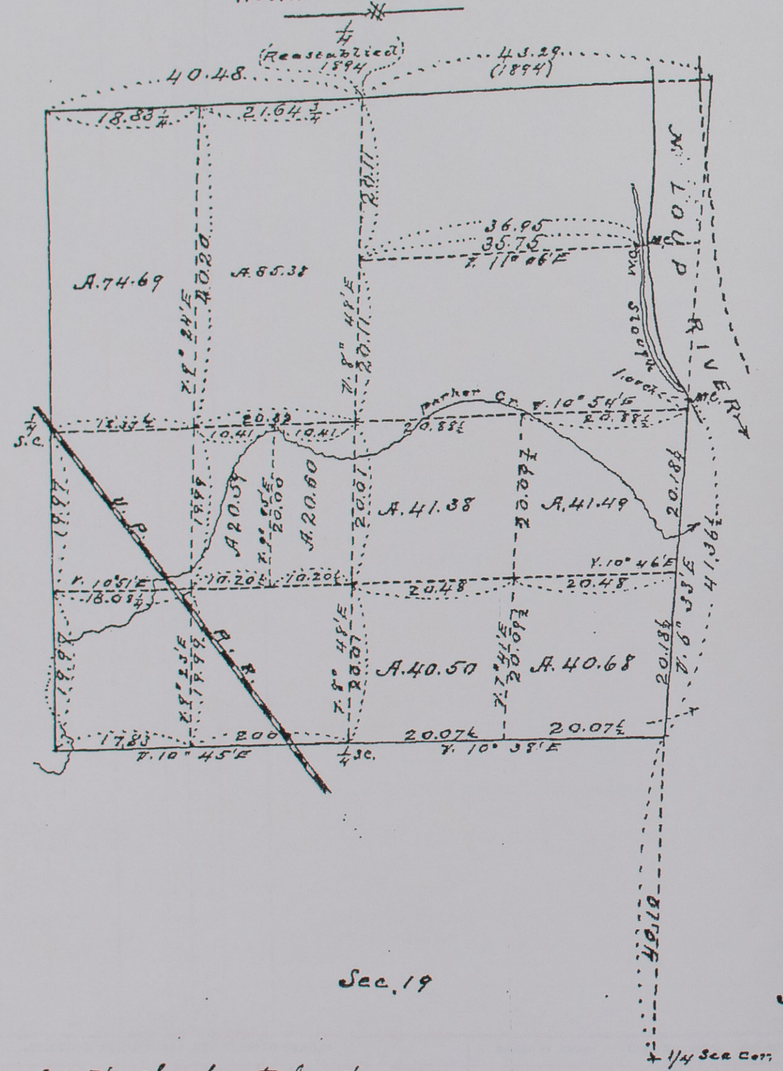

I certify the above to be a true and correct map of a survey made by me, of Sec 18 T. 16 N R 10 W. on the 1st to 6th days of June 1905

Dated at Lincoln Nebraska February 1906

Robert Harvey
State Surveyor

Acres

18 Section 18 Town No. 16 N., Range No. 11 W.

PLAT OF SURVEY

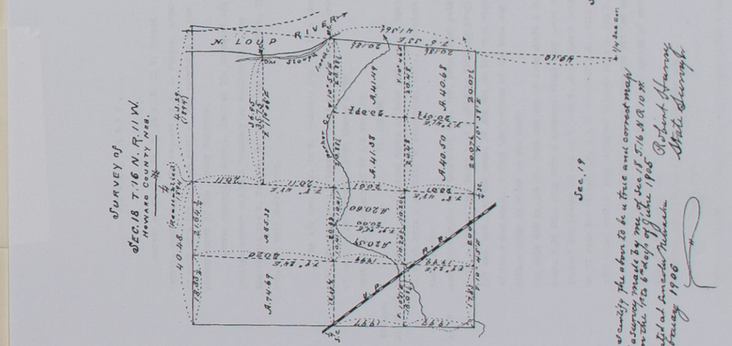

The ... 190__

in ... West,

for ...

at the requ...

by ...

Chainmen

Interested parties present ...

County Surveyor.

We do solemnly swear that the foregoing Plat and Field Notes are correct, and the lines designated were measured by us to the best of our knowledge and ability.

Subscribed and sworn to before me ... 190__

County Surveyor.

Chainman.

Chainman.

Chainman.

Chainman.

SURVEYOR'S RECORD.

Subdivision Section 10 Town No. 16 N., Range No. 9 W.

41255—STATE JOURNAL CO., Blank Book Makers, Stationers and Printers, Lincoln, Neb.

FIELD NOTES

From Station	Direction	Variation	Distance Chs.	Distance Lks.	To Station	Corners	Remarks
F	North	12°00'					Found old U.S. 1/4 corner pits East & West Identifying same by deposit of wash soil & black ashes. Found point of old charred stake in V shaped hole dug to set same East pit 8.5 ft West pit 9 ft. from stake. Dug hole 1 ft square 18" deep drove iron pipe 1"x42" with coupling on top placed 5 brick around pipe one marked 1/4 U.S. 4-11-06 J.L.P. drove 1½" hole 18" deep in center pits and filled same with lime
			80	28	B		
C	East	11°30'	39	87	B		After careful search for 1½ days conclude corner to be lost so establish same on straight line and half way between sec. corners. Dig hole 1 ft square 18" deep drove 11" iron pipe 48" long deposit 4 brick around pipe
B	"	" "	39	87	A		Found old corner perpetuated by R. Harvey. Took up stones placed in cor by R Harvey drove 1"x48" iron pipe replace stones around pipe.
A	South	12°00'	40	00½	D		Establish cor. Dig hole 14" square drove iron pipe 3/4" by 46" place 4 brick around pipe
D	"	" "	40	00½	G.		Found old sec cor perpetuated by R Harvey.
D	West		80	00½	H		Established
E	North	11 45	39	89½	H		Established cor Dig hole 16"x18" deep drove 1"x43" iron pipe deposit 4 brick around pipe.
H	"	" "	"	"	G		Found old cor Perpetuated by R Harvey.
					R.		Center sec established at intersection of E & W quarter line & North & South quarter line dig hole 16" square 18" deep drove iron pipe 60" long 1" diam. deposit 6 brick around pipe Dig pits N.E. S.E. W.W. & SW throw dirt around pipe

Lines Designated	Course	Distance Chs.	Distance Lks.	Latitudes N.	Latitudes S.	Departures E.	Departures W.	Record of Angles	Deg.	Min.	Secs.	Description of Tract	Acres

LATITUDES, DEPARTURES, AND CLOSING ERRORS

SURVEYOR'S RECORD.

Section Town No. N., Range No. W.

PLAT OF SURVEY

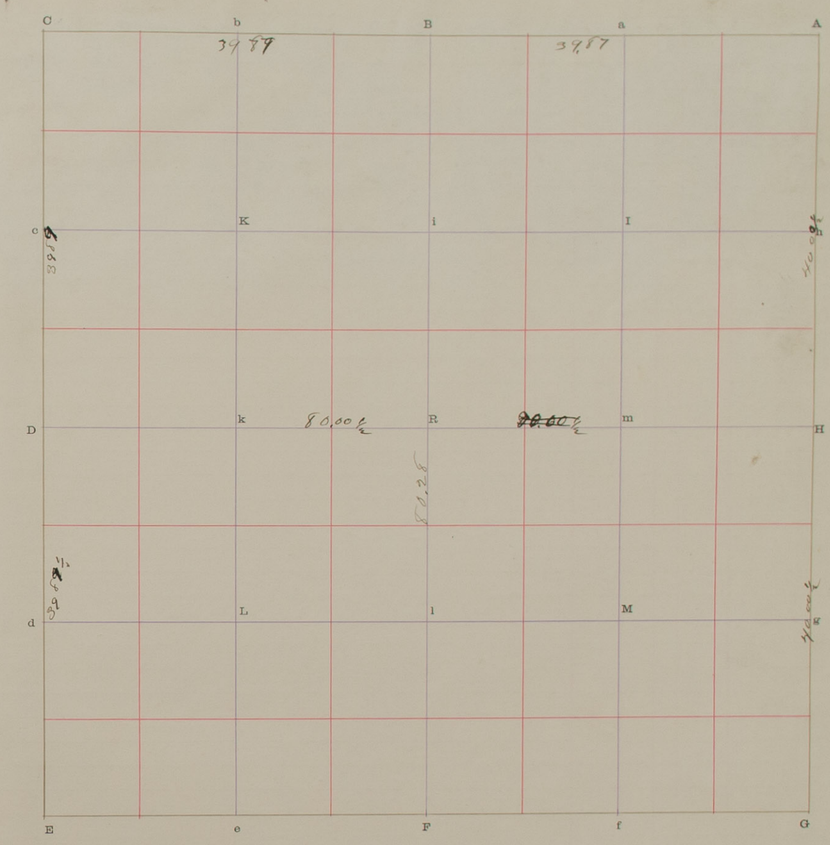

The foregoing are the correct Plat and Field Notes of a Survey made April 11 1906

in Section 10 Township 16 North, of Range 9 West,

for A. Bovard & Lars Mikelsen

at the request of A. Bovard

by J. L. Paul County Surveyor, and C. C. Myres and

Geo. Mortensen Jr. Chainmen

Interested parties present A. Bovard Bert Bovard & Lars Mikelsen

J. L. Paul County Surveyor.

We do solemnly swear that the foregoing Plat and Field Notes are correct, and the lines designated were measured by us to the best of our knowledge and ability.

Subscribed and sworn to before me April 11 1906

J. L. Paul County Surveyor.

Chainman.

Chainman.

Chainman.

Chainman.

SURVEYOR'S RECORD.

Section ..... Town No. ..... N., Range No. ..... W.

47255 STATE JOURNAL CO., Blank Book Makers, Stationers and Printers, Lincoln, Neb.

FIELD NOTES

From Station	Direction	Variation	Distance Chs.	Distance Lks.	To Station	Corners	REMARKS

LATITUDES, DEPARTURES, AND CLOSING ERRORS								RECORD OF ANGLES	Deg.	Min.	Secs.	DESCRIPTION OF TRACT	ACRES
LINES DESIGNATED	COURSE	DISTANCE Chs.	DISTANCE Lks.	LATITUDES N.	LATITUDES S.	DEPARTURES E.	DEPARTURES W.						

SURVEYOR'S RECORD.

Section ..... Town No. ..... N., Range No. ..... W.

PLAT OF SURVEY

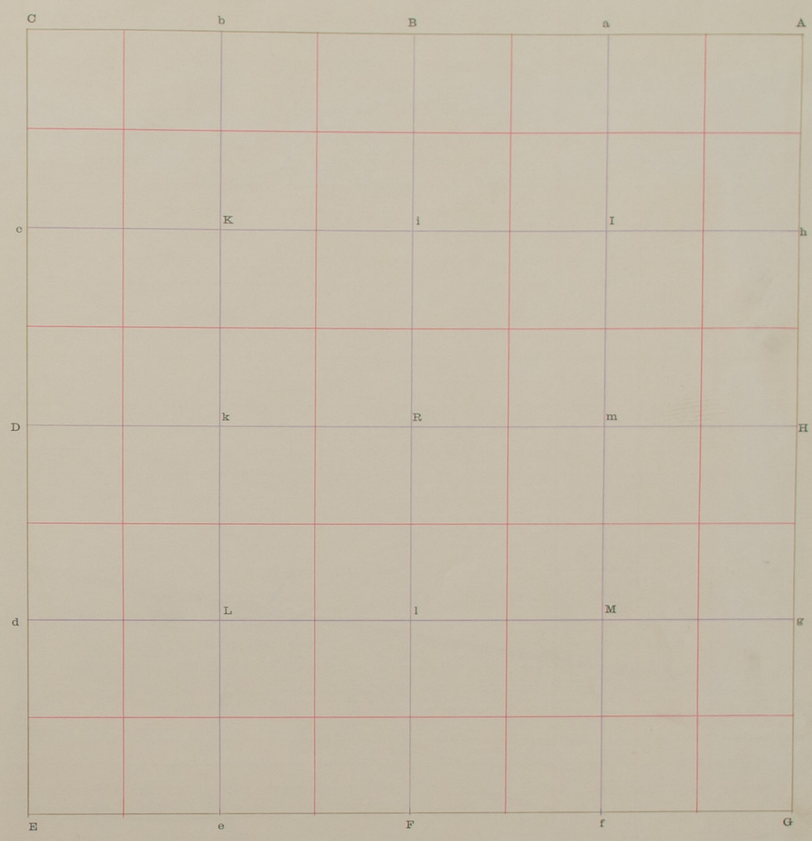

The foregoing are the correct Plat and Field Notes of a Survey made ..... 190—

in ..... Section ..... Township ..... North, of Range ..... West,

for .....

at the request of .....

by ..... County Surveyor, and .....

Chainmen .....

Interested parties present .....

.....

County Surveyor.

We do solemnly swear that the foregoing Plat and Field Notes are correct, and the lines designated were measured by us to the best of our knowledge and ability.

Subscribed and sworn to before me ..... 190— ..... *Chainman.*

..... *County Surveyor.* ..... *Chainman.*

..... *Chainman.*

..... *Chainman.*