Agreement

In Consideration of the mutual agreement by all parties hereto We the undersigned owners of the lands hereinafter described to wit - N½ E¼ Sec. 32 owned by Milton Hudson
N½ N½ Sec. 33 & N½ S½ Sec. 33 owned by Nels Skow
S½ E¼ Sec. 32 owned by Elijah Welsh All of said lands being in Township 16 N. Range 11 W. of 6th P. M. in Howard Co. Nebr, do hereby mutually agree and consent that the quarter corner on the east line of said Sec. 32 Twp. 16. N. Range 11 W shall be permanently and definitely located North 43.22 chains distant from proof Corner of Sections 4-5 Twp 15 N. Range 11 and Secs 32-33 Twp 16 N. Range 11 and South 1° 15' E and 40.56 chains distant from Corner Secs 28-29-32-33 Twp 16 N. Range 11 W. 6th P. M. which point falls in the center of the Railroad track.

In Witness Whereof we have hereunto signed our names this 24th day of March 1909.

Witness J. L. Paul

Milton Hudson
Nels A. Skow
Elijah Welsh

Agreement

In Consideration of the mutual agreement of all parties hereto We the undersigned owners of the lands hereinafter described to wit N½ E¼ Sec. 32 owned by Milton Hudson
S½ Sec. 32 owned by Elijah Welsh
S 80 acres of N½ W¼ Sec. 32 owned by Joe Pearson
N½ W¼, except S 80 acres thereof, owned by Charles E. Taylor
All of said lands being in Township 16 N. Range 11 W. of 6th P. M. in Howard Co. Nebr, do hereby mutually agree and consent that the quarter corner located at a point on a right line running East & West from the quarter corner between sections 32 & 33 on the east & the quarter corner between sections 31 & 32 on the west being 42 chains and 24 links west of the quarter corner between sections 32 & 33 and 41 chains and 66 links east of the quarter corner between sections 31 & 32 on the west.

In Witness Whereof we have hereunto set our hands and signed our names this 24th day of March 1909.

Witness J. L. Paul

Milton Hudson
Elijah Welsh
Joe Pearson
Charles E. Taylor

SURVEYOR'S RECORD.

Section 32 Town No. 16 N., Range No. 11 W.

PLAT OF SURVEY

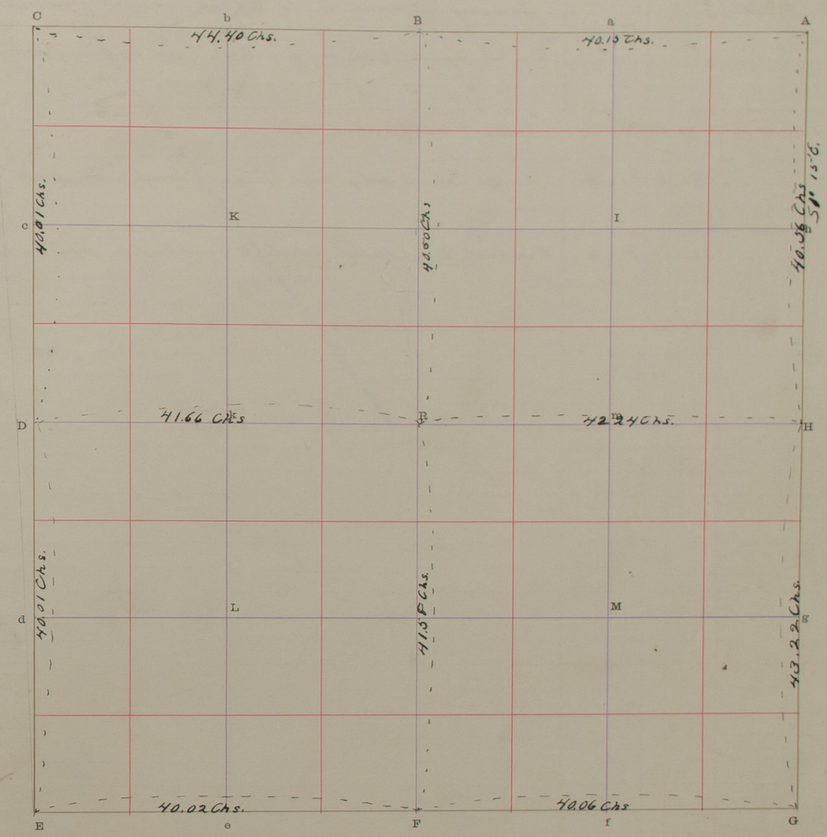

The foregoing are the correct Plat and Field Notes of a Survey made March 22nd 1909

in Section 32 Township 16 North, of Range 11 West,

for C. E. Taylor

at the request of C. E. Taylor.

by J. L. Paul County Surveyor, and C. C. Myers & Geo McClaughan Chainmen

Interested parties present C. E. Taylor Elijah Welsh Joe Pearson Milton Hudson & N. A. Skow

J. L. Paul County Surveyor.

We do solemnly swear that the foregoing Plat and Field Notes are correct, and the lines designated were measured by us to the best of our knowledge and ability.

Subscribed and sworn to before me March 22 1909 Chainman.

County Surveyor. Chainman.

Chainman.

Chainman.

SURVEYOR'S RECORD.

Section 29 Town No. 16 N., Range No. 11 W.

©1955—STATE JOURNAL CO., Blank Book Makers, Stationers and Printers, Lincoln, Neb.

FIELD NOTES

From Station	Direction	Variation	Distance Chs.	Distance Lks.	To Station	Corners	Remarks
C	S1° 9'W	11°30'E					C is an original ¼ sec cor. pits N. & E. & W. lines in pits pipe in cor
			40	10	D	¼	D is an original ¼ sec cor pits N. & S. lines in pits pipe in cor.
D	S88° 46'E	" "	30	90			Center of U.P.R.R. track
			42	40	R.	Corner	An old stake at end of hedge D rise 1¼" iron pipe in place of stake
R	North		37	60	B	¼	Original ¼ N.S. sec cor pits E. & W. lines in pits pipe in corner
B	West		35	66			Center of U.P.R.R. track
			40	08	G		

Lines Designated	Course	Distance Chs.	Distance Lks.	Latitudes N.	Latitudes S.	Departures E.	Departures W.	Record of Angles	Deg.	Min.	Secs.	Description of Tract	Acres

LATITUDES, DEPARTURES, AND CLOSING ERRORS

SURVEYOR'S RECORD.

Section 29 Town No. 16 N., Range No. 10 W.

PLAT OF SURVEY

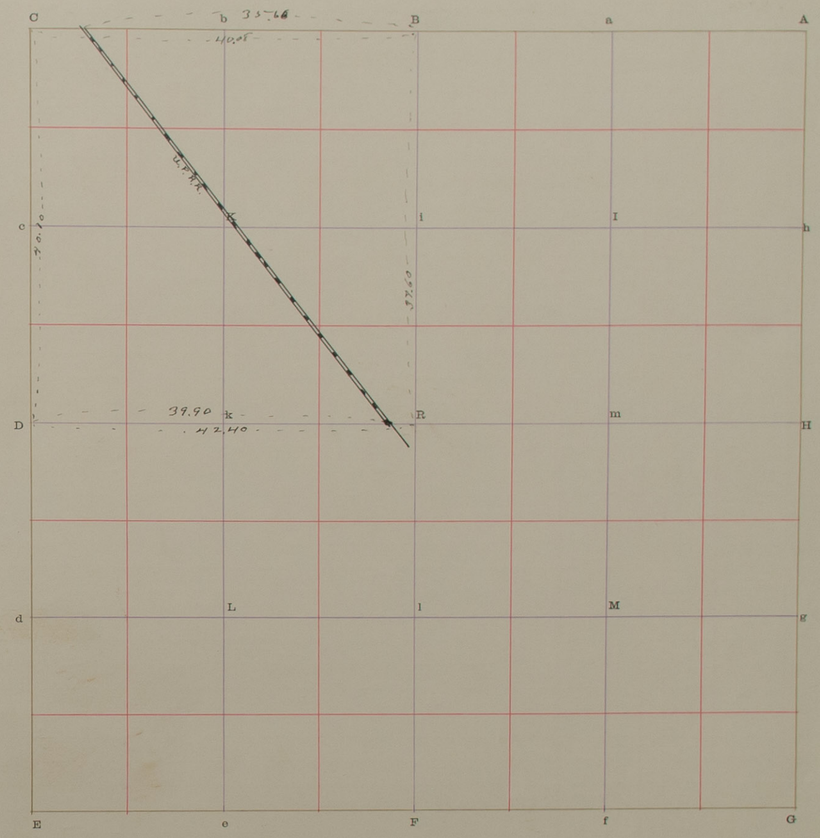

The foregoing are the correct Plat and Field Notes of a Survey made February 4 1909

in NW¼ Section 29 Township 16 North, of Range 11 West,

for W. Barnes F. Barnes Will Barnes & Chas Barnes

at the request of Will Barnes

by J. L. Paul County Surveyor, and Jesse M. Parker and Tomas Jensen

Chainmen

Interested parties present

J. L. Paul County Surveyor.

We do solemnly swear that the foregoing Plat and Field Notes are correct, and the lines designated were measured by us to the best of our knowledge and ability.

Subscribed and sworn to before me 190

County Surveyor.

Chainman.

Chainman.

Chainman.

Chainman.

SURVEYOR'S RECORD.

Section ..... Town No. ..... N., Range No. ..... W.

4,1255—STATE JOURNAL CO., Blank Book Makers, Stationers and Printers, Lincoln, Neb.

FIELD NOTES

From Station	Direction	Variation	Distance Chs.	Distance Lks.	To Station	Corners	Remarks

Lines Designated	Course	Distance Chs.	Distance Lks.	Latitudes N.	Latitudes S.	Departures E.	Departures W.	Record of Angles	Deg.	Min.	Secs.	Description of Tract	Acres

SURVEYOR'S RECORD.

Section 3 Town No. 16 N., Range No. ..... W.

PLAT OF SURVEY



The foregoing are the correct Plat and Field Notes of a Survey made Oct. 31st 1907

in ..... Section 3 Township 16 North, of Range 11 West,

for W. Naplin

at the request of W. Naplin

by J. L. Paul County Surveyor, and Al. Ward

Chainmen

Interested parties present

J. L. Paul County Surveyor.

We do solemnly swear that the foregoing Plat and Field Notes are correct, and the lines designated were measured by us to the best of our knowledge and ability.

Subscribed and sworn to before me ..... 190..

..... County Surveyor.

..... Chainman.

..... Chainman.

..... Chainman.

..... Chainman.

SURVEYOR'S RECORD.

Section 22 Town No. 16 N., Range No. 12 W.

4255 STATE JOURNAL CO., Blank Book Makers, Stationers and Printers, Lincoln, Neb.

FIELD NOTES

From Station	Direction	Variation	Distance Chs.	Distance Lks.	To Station	Corners	Remarks
G	W		20	13	f		thence North 11°50" to m. dividing equally the S E ¼ Sec 22 Town 16 R. 12
F	E		20	13	f		The Parties interested being J J Moravec and James L Krapel

Lines Designated	Course	Distance Chs.	Distance Lks.	Latitudes N.	Latitudes S.	Departures E.	Departures W.	Record of Angles	Deg.	Min.	Secs.	Description of Tract	Acres

LATITUDES, DEPARTURES, AND CLOSING ERRORS

SURVEYOR'S RECORD.

Section 22 Town No. 16 N., Range No. 12 W.

PLAT OF SURVEY

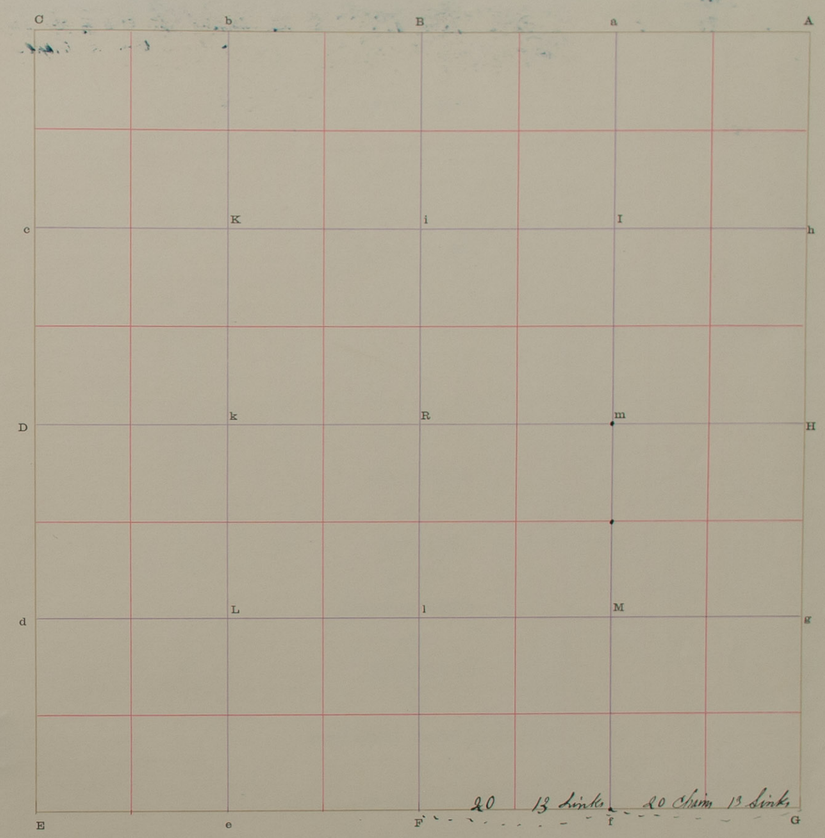

The foregoing are the correct Plat and Field Notes of a Survey made by L. E. Larsen 1900

in ~~S E~~ ¼ Section 22 Township 16 North, of Range 12 West,

for J. J. Moravec and James Krapel

at the request of Same Above parties

by L E Larsen County Surveyor, and

Chainmen

Interested parties present J. J. Moravec and James Krapel

L. E. Larsen County Surveyor.

We do solemnly swear that the foregoing Plat and Field Notes are correct, and the lines designated were measured by us to the best of our knowledge and ability.

Subscribed and sworn to before me June 14 1900

L E Larsen County Surveyor.

J. J. Moravec Chainman.

James L. Krapel Chainman.

Chainman.

Chainman.

SURVEYOR'S RECORD.

Section ..... Town No. ..... N., Range No. ..... W.

STATE JOURNAL CO., Blank Book Makers, Stationers and Printers, Lincoln, Neb.

FIELD NOTES

From Station	Direction	Variation	Distance Chs.	Distance Lks.	To Station	Corners	Remarks

On survey for the State Highway Department on June 7-1935, I found the U.S. corners as described in Survey No. 68 which is attached to the opposite page.

Jos. Rott, Co. Sur. June 10. — 1935.

Lines Designated	Course	Distance Chs.	Distance Lks.	Latitudes N.	Latitudes S.	Departures E.	Departures W.	Record of Angles	Deg.	Min.	Secs.	Description of Tract	Acres

The pupils from 1880 to 1885 inclusive were: William VanSkike, Curtis Vanskike, James, Loren, Chan and Nancy Conway, Hattie, Maud and Lottie Gillespie, Clarence VanSkike, Lawrence, John, Jacob and Emma Wells, and Eva Jennings, Lillie Jennings, Ella Conway, Elmer Higley, Levi Bennett, Lillie Quick, Nannie Bennett, Pierce Beebe, Thomas and Mary Cosgrove, Elam Lewis, Jay Jennings, William and George Barnes, Aura B. Whitney, Clayton and Rugg Whitney, Edith and Josie

A group of men and boys dis-

SURVEYOR'S RECORD.

Section 33 Town No. 13 N., Range No. 9 W.

PLAT OF SURVEY Apr 15 to 16 1910

Howard County

Survey No.68.

Field Notes
of
Resurvey
of the
Boundary Lines
and
Subdivision
of
Section 33 T. 13 N. R. 9 W.
by
Robert Harvey State Surveyor
April 15 to 16, 1910.

1910

uncle, but Mr. Wells refused his help as he wished to make the crossing unaided. He finally hitched the team to the end of the tongue with a log chain and pulled the wagon out of the quicksand and made the remainder of the river and back

Howard County

Survey No.68.

Field Notes

of

Resurvey

of the

Boundary Lines

and

Subdivision

of

Section 33 T. 13 N. R. 9 W.

by

Robert Harvey State Surveyor

April 15 to 16, 1910.

1910

Sec. 33 T. 13 N. R. 9 W.

Index Diagram.

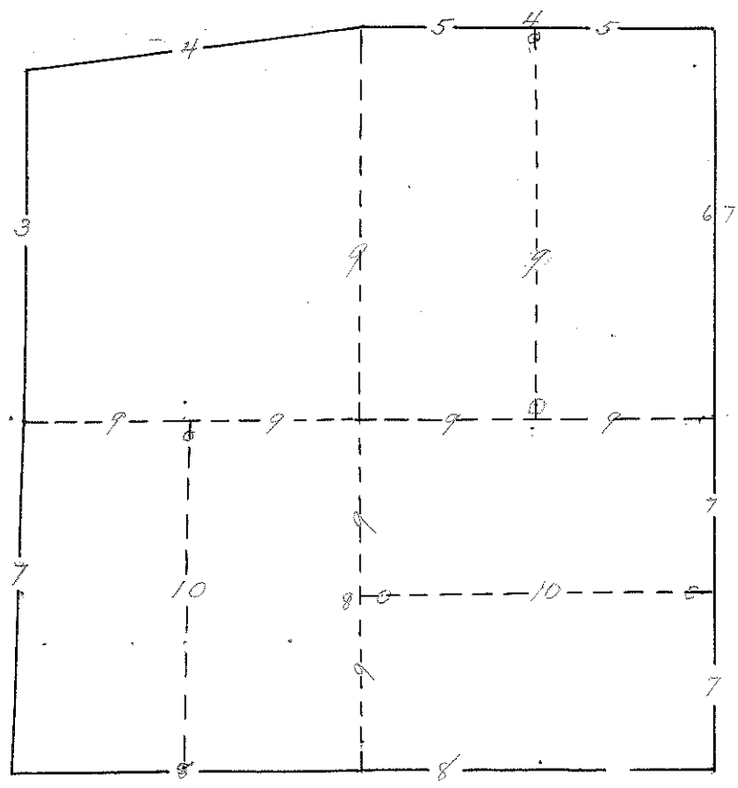

Assistants

Frank Buddecke Chainman

Ralph Sayler Chainman

Sec. 33-13-9 W.

History

The subdivisional lines of this township were surveyed by Henry C. Capbell U.S. Deputy Surveyor October 1867 under contract No.4 dated September 30, 1867.

-------- * ----------

Between the dates of June 6, 1883 and January 16, 1884 T. McNabb County Surveyor make a survey of section 33; he did not record his descriptive notes but left a partially completed plat of survey; by mistake he numbered this section NO.34 instead of 33.

April 10, 1893, R. Wilcox County Surveyor measured the line between sections 33 and 34 but did not record the establishment of any corners along the line.

Note: At 8 A.M. April 16, 1910 the magnetic bearing determined by my solar transit is 12° 03' W. from which deduct 3' for diurnal change gives for the true magnetic bearing N. 12° 00' W. The true variation is therefore N. 12° 00' E. at this hour.

April 15, 1910. 1 P.M.

On 1910, application for s survey of sec. 33 T. 13 N. R. 9 W. was filed with the Commissioner of Public Lands and Buildings.

I began at the ¼ sec. cor. bet. secs. 32 and 33. I am shown a red cedar stake on the west side of the road claimed by the owner of the W½SW¼ sec. 33 to be the proper corner, while the owner of the SE¼ sec. 32 claims the original cor. to be on the east side. I remove the sod and soil from both locations without finding any indications of a corner. I now remove the wagon road grade between these points and find 2 witness pits, N and S 11 ft. apart. In center of each bore hole 2 inches diam. x 2 ft. deep and fill with cement. Equidistant and on line between center of pits dig hole 8" x 8" x 2 ft. deep and drive a steel shaft 1½ ins. diam. x 4½ ft. ins. long (with 5 holes) on E. & W sides. Deposit a glass bottle with characters "Dr. Ward's Remedies" "Dr. Watkin's Medical Remedies" on N and S sides glass bottles; fill hole with 12 ins. of concrete then yellow clay on top of shaft set a stone. Distance of center of pits from corner are

N. pit 5½ ft.
S. pit 5½ ft.

Chains

From the above ¼ sec. cor. I run

N. 1° 10' E. on true line between secs. 32 and 33.

22.50 Top of sand knoll or ridge.

40.04 To the corner of sections 28,29,32 and 33 where I find the decayed wood of original post and small pieces of charcoal. In place of same dig hole 10 ins. square x 2 ft. deep and drive an iron pipe 2 ins. diam. x 42 ins. long on N side deposit a qt. bottle with the characters "Julius Kettler & Co. 7th Dist. Bourbon Co. Paris Kentucky". On S side qt. bottle with characters "A.B." blown in bottom.

Sec. 33 T. 13 N. R. 9 W.

Chains

layer of black earth then 12 inches of lime concrete then 2 pieces of concrete blocks.

I find original witness pits N.E.S. and W. of corner identified by the black deposit of black ashes and drifted soil. Bore hole in center 2 ins. diam. x 2 ft. deep and fill with lime. The distances of center of pits from the corner are

N pit	5½ ft.	21 x 21 ins.
E pit	6½ ft.	20 x 20 ins.
S pit	7 ft.	18 x 20 ins.
W.pit	5½ ft.	18 x 21 ins.

from whence

A Catalpa tree bears N 43° 55' E. 75 lks. dist.
A telephone pole bears S. 62° 20' E. 45½ lks. dist.
A cottonwood tree bears S. 54° 05' W. 59½ lks. dist.
A telephone pole bears N 42° 20' W. 70 lks. dist.

April 15, 1910.

Note: 7 ft. Northfind red cedar stake and piece of coal set by W.H. Branch Co. Surveyor in 1891.

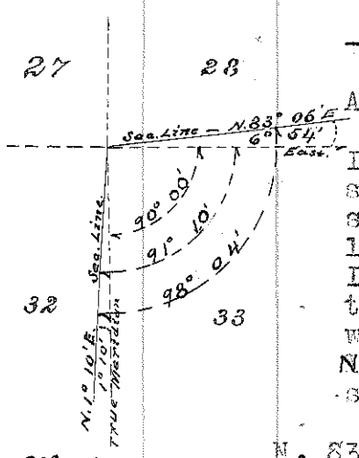

April 16, 1910.

I set my transit over the center of the corner of sections 28,29,32 and 33 and with the horizontal plate set at 0 I adjust the telescope to a back sight on hill 15.50 chs. south and in line between sections 32 and 33. I turn an angle of 98° 04' from said line to the east to a flag set at the ¼ sec. cor. between secs. 28 and 33 which subtracted from 181°10 leaves for course of the line N.83° 06' E. which agrees with an observation with the solar. Therefore I run

N. 83° 06' E. on true line between secs. 28 & 33.

90° 00'
1° 10'
91° 10'
6° 54'
98° 04'
181° 10'
83° 06'

38.01½ To the ¼ sec. cor. between secs. 28 and 33 which I have known since April 1876 which I perpetuated in 1892 by digging a hole 8x8x2 ft. deep and deposited on end at the corner point a round bottle with the following Characters "St Jacobs Oil". "The Charles A. Voceler Company, Baltimore, Md. U.S.A." on top a limestone 12x7x3 ins. marked ¼ on N. side with a glass bottle alongside all of which I find.
In place of the round bottle I drive a steel shaft 1½ ins. diam. x 43 ins. long deposit round bottle on N. side broken bottle alongside. ¼ Sec Cor
On top reset the limestone on N. side and on top of shaft set a limestone 14x10x9 ins. with a cross (+) cut on top. I find the original witness pits E and West of corner. In center of each pit bore a hole 2 ins. diam. x 2 ft. deep and fill with lime. I

I set my transit over the center of the above ¼ sec. cor. and with the "A" Vernier on the horizontal plate direct the telescope to a flag set at the corner of sections 28,29,32 and 33 and turn an angle of 172° 02' from the west to the south to a flag set at the corner of sections 27,28,33 and 34 or a right deflection of 7° 58' on the "B" Vernier which added to 83° 06' the course of the W½ mile = 91° 04' which subtracted from 180° gives S. 88° 56' E. for the true bearing of the E½ mile which agrees with a sun observation with the solar.

Sec. 33 T. 13 N. R. 9 W.

Chains	
	Therefore I run
	S. 88° 56' E. on true line bet. secs. 27 and 33 on E½ mile.
20.11	The point for the 1/16 sec. cor. Dig hole 8x8 ins. x 1½ ft. deep and drive iron 1¼ ins. diam. x 21 ins. long deposit on E. side fluted qt. bottle; on W. side a pint bottle with figure 2 on bottom piece of concrete block on N side, broken concrete around corner with a piece of slag stone on top.
36 +	Center of railroad track.
40.22	To original corner of sections 27,28,33 and 34.
	I find the outline of sq. hole 7x7 ins. dug by the U.S. surveyor and decayed wood with small pieces of charcoal. In place of same I dig hole 2 ft. deep and drive an iron shaft 1½ ins. diam. x 34 ins. long on N. side deposit a qt. bottle with figure I on bottom. On S. side a qt. bottle with characters S.B. & Co. 24 on bottom; deposit layer of black earth then set 2 pieces of cement blocks with an 8 ins. cast iron pinion wheel on top of shaft and a limestone on top of wheel.
	I find original witness pits N.E. and S. of corner. The west pit has been dug out. These pits I identify by the black deposit of black ashes and drifted soil. In the center of each I bore a hole 2 ins. diam. x 2 ft. deep and fill with lime. The distances of center of pits from corner are N. pit 6 ft. 20 x 20 ins. E. pit 6½ ft. S. pit 6½ ft. W. pit not found.
	Note: The pinion wheel noted above and a limestone were set by R. Wilcox, Co. Surveyor in 1893, 10 inches SW of the true corner.

	On the line between sections 33 and 34 are two groves of timber; to avoid the first grove and to run through an opening in the second, I run
	S. 0° 58' W. on a random line bet. secs. 33 and 34.
40.00	Set temporary ¼ sec. cor.
60.00	Set temporary 1/16 sec. cor.
84.01	Intersect the south boundary of the section or County line 84 lks. west of the original corner of sections 33 and 34.
	I first saw this corner in 1873 then in April 1876 and in September 1879 when in Company with A.C. Koenig, County Surveyor of Hall County found the original corner with the 3 witness pits and drove an iron pipe in the corner which I find 49 lks. E of the center of a slough. I set a stone on N. side.

Sec. 33 T. 13 N. R. 9 W.

Chains

At 40.00 chains from the cor. of secs. 27,28,33 and 34 I search for the ¼ sec. cor. without success and at 42.00 chains I search and at 41.89 chains from the north and 23 lks. west of a true line I find a ½ brick without any marks set in the clay below the furrows. There are no witness pits or other marks.

April 16, 1910.

April 17th, Sunday, rain and snow.

On April 20th I search for the ¼ sec. cor. on E. side of SE¼ of sec. 33 and remove the drifted soil and sand to a depth of about 2 ft. and find a piece of a buggy single tree with a clip on upper end fastened with cut iron nails and in side found 2 wire nails; at bottom of stake find several pieces of stone coal, this is 3 lks. N of my point for the corner and is 13 lks W. of a true line.
I make a further search for the ¼ sec. cor. at 42 chs. or equidistant from the opposite sec. corners and find a hole 10x10 ins. filled with yellow clay and dark soil beneath the cultivated soil in the edge of an alfalfa field in sec. 34. 4 ft. north I find a witness pit 16x18 ins. and one pit 5 ft. south 9x14 ins. both filled with black ashes and drifted soil. The fact that these witness pits are intermingled with the drifted soil renders it certain that they were dug before the prairie fires ceased to sweep over the country.
Upon examination of Surveyor's record No.1, I find that Ex. Co. Surveyor T. McNabb made a resurvey of this line between the date of June 6, 1883 and January 16 1884 and made a map of said survey (without descriptive notes) on which is noted the length of the section line as 83.60 chs. and gives the length of each 40 acres as 20.90 chs. which indicates that he did not find the original ¼ sec. cor., and the presumption is that he established said ¼ sec. cor. and the ¼ sec. corners in order to subdivide section 33.

On April 10, 1893, Ex. Co. Surveyor R. Wilcox is said to have made a vurvey for J.H. Hoes in sec. 34 but aside from a notation of the NW. cor. of section 34 and the ¼ sec. corner on the north side being U.S. corners, has left no record. In his pencil notes or memoranda, I find a diagram of the subdivision of sec. 34 (without notes) where it appears that he measured the line between secs. 33 and 34 and found the distance to be 83.82 chs. My opinion is that Mr. Wilcox made the ¼ sec. cor. where I found the end of a buggy single tree and pieces of stone coal 13 lks. W. of a true line as it resembles his work in other places and the fact that the texture of the wood was not thoroughly decayed and that wire nails were found sticking in the wood. He may have also deposited the ½ brick found 15½ ft. W. of a true line. Mr. Wilcox having thought so little of his own survey that he failed to ~~rend~~ record and certify it and being out of position I refuse to give it recognition.

Mr. McNabb has left no descriptive notes and his map is incomplete but it gives the course and length of the section line and divides the total distance into 4 equal parts and length of each ¼ mile or length of each 40 acres subdivision as 20.90 chs.

Correcting my random line to a true line and apportioning the distances the point for the ¼ sec. cor. falls 1 foot south and 1½ feet west of McNabb's ¼ sec. cor.

Chains

I conclude to correct this small error and establish said corner at the point fixed by my alignment and chaining towit: on a true line and each quarter mile to be 21.00½ chs. and each half mile to be 42.00½ chs. in length at which point I dig a hole 8x8 ins. x 2 ft. deep and drive a hollow iron bar 1½ x 2½ ins. (outside) x 39½ ins. long (has 16 holes). On West side deposit a brick marked ¼ on side 4-20.-10 on edge and R.H. on end - a qt. bottle on E. side with figure 2 on side. On S. side a qt. bottle (lavender color) a piece of concrete block on W. side layer of black soil then yellow clay and on W. side of corner set a limestone 15x9x4 marked ¼ on W. side, from which McNabb's corner bears N. 27° 40' E. 21½ inches dist.

I now set my transit over the center of the corner of sections 27,28,33 and 34 and with the "A" Vernier of the horizontal plate set at 0 I direct the telescope to flag set on the line of the E½ mile between sections 28 and 33 and turn an angle of 91° 26' to the south; added to 88° 56' the course of the above E½ mile makes 181° 22', which subtracted from 360° leaves 179°38'; from which subtract the 3rd quadrant, 90°, which leaves 89°38' for the remainder of the 2nd quadrant; this subtracted from 90° gives 0° 22', the angle between the Sec. line and Meridian. Therefore from the Cor. of Secs 27,28,33 and 34, I run,

S. 0° 22' E. on a true line bet. secs. 33 and 34.

12.74 To center of railroad track.

42.00½ To ¼ sec. cor. just established.

63.00¾ The point for the 1/16 sec. cor. at SW corner of Theodore Cordes grove. Dig hole 8x8 ins. x 2 ft. deep and drive an iron shaft 3/8 ins. sq. x 42 ins. long with a cog wheel and 2 small castings on lower end. On W. side deposit a brick marked 1/16 on side and R.H. on end; on N. side a qt. bottle with characters A.B.C. Co. 25 on bottom; on E. side a flat bottle; on NW a sq. qt. bottle with characters "S.B. Kitchels Linament". From which corner

A box elder tree 14 ins. diam. bears N. 28½° E. 7½ ft. to center of tree.

84.01 To corner of sections 33 and 34.

April 18, 1910.
I set my transit over the center of the ¼ sec. cor. on west line of sec. 33 and with the "B" Venier of the horizontal plate set a 180° and the telescope to a flag on N. of my station and on the section line the course of which is N. 1° 10' E. I reverse the telescope and deflect an angle on of 30' to the west on the "A" Venier to bisect a flag set on the corner of sections 32 and 33 on the County line. 30' added to 1° 10' the course of the N½ mile gives 1° 40'. I run

S. 1° 40' W. on a true line between sections 32 and 33.

17.78 Center of Culvert over slough course E.

19.56 Center of Culvert over slough course E.

40.15¼ To the corner of sections 32 and 33, a stone with cross (+) set by me September

Sec. 33 T. 13 N. R. 9 W.

Chains	
	With the transit set over the center of the cross in stone at corner of sections 32 and 33 on the county line and with the "B" Venier set at 0 and the telescope directed to a flag set on the section line N. of my station, I turn an angle of 88° 15' from north to east to a flag set at the ¼ sec. corner on S. boundary of sec. 33 which added to 1° 40' gives N. 89° 55' E. for the course of the W½ mile of S. line of sec. 33, which agrees with a sun observation with the Solar.
	I therefore run N. 89° 55' E. on a true line on W ½ mile on S. line of sec. 33.
80.13	To a point 17¼ lks. S. of closing corner of secs. T. 12 N. R. 9 W.
32.15	Center of sloggh course SE.
34.10	Center of same course NE.
38.92	Center of creek runs NE.
40.11	To U.S. ¼ sec. cor. an iron pipe 1¼ ins. diam. x 21 ins. long set by me September 1910. In place of the iron pipe I divide steel shaft 1½ ins. diam. x 36 ins. long with a crank on lower end. on the N. side deposit a qt. bottle and a 4 oz. t bottle with the words "Mexican Mustang Linament" Lyons Mfg. Co. New York" blown in sides. On top of shaft set a stone with a cross (+) cut on top.
	From the above corner I deflect 12' to the south to bisect a flag set on south line of E½ mile of sec. 33 and run
	S. 89° 53' E. on a true line along S. boundary of E½ mile.
39.77	To center of culvert over slough or creek runs S.
40.26	To corner of sections 33 and 34.
	The length of the south boundary of sec. 33 is therefore 80.37 chs.

Subdivision of Section 33

into quarter sections.

At the ¼ sec. cor. on the south boundary of section 33 at 4 P.M. l.m.t. I set off 41° 02' N. on Lat. Arc and 10° 45' N. on decl. arc and run

N. 0° 18'W. on the true ~~xx~~ N and S quarter line.

1.00	Slough course E.
20.00	Set temporary ¼ sec. cor.
40.00	Set temporary center of sec. 33.
84.65	To the ¼ sec. cor. bet. secs. 28 and 33.

April 18, 1910.

Sec. 33 N. T. 13 N. R. 9 W.

Chains	
	April 21, 1910.
	At the $\frac{1}{4}$ sec. cor. on the west line of sec. 33 I set off 41° 03' N. on Lat arc and 11° 42' N. on decl. arc at 8 A.M. l.m.t. and run
	N. 88° 38' E. on a true E and W quarter line.
19.37½	The point for the $\frac{1}{16}$ sec. cor. Dig hole 2 ft. deep and drive an iron shaft 1½ ins. diam. x 28½ ins. long with crank on lower end deposit a brick on N. side marked R.H. On E. side a pint bottle with figures 1425, on W. side a pint bottle with letters A.B. Co. blown in bottom. Set a stone 14x10x4 ins. alongside marked $\frac{1}{16}$.
38.75	Intersect the N and S quarter line 97 lks. N of the temporary center of section; dig hole 8x8 ins. x 2 ft. deep and drive steel shaft 1¼ ins. diam. x 47 ins. long (has 6 holes) on N side deposit a brick marked C. ¼ R.H. On E side a qt. bottle with characters S.B.G. Co. 2; on W. side a brown qt. bottle with the words "J.A. Gilka, Berlin". "J.A. Gilka". "Schutzen Str. No.9" set a stone on S side and pieces of concrete block on N. side from which corner an oak fence post bears N. 50° E. 6 ft. dist.
	N. 88° 38' E. on true E and W qr. line counting distance from center of section.
20.13	The point for the $\frac{1}{16}$ sec. cor. I dig a hole 10x10 ins. x 2 ft. deep drive an iron bar 1 in. diam. x 30 ins. long. On N side deposit a brick marked $\frac{1}{16}$ R.H. On E. side a pint bottle with characters "A.B. P. 10" and a qt. bottle on W side with characters "A.B.Co. 22"
40.26	The ¼ sec. cor. on E line of sec. 33.

Subdivision of NE¼ into E½ and W½.

From the $\frac{1}{16}$ sec. cor. on S side of NE ¼ I run

N. 0° 20' W. on true line,

42.84¼	To the $\frac{1}{16}$ Sec.Cor. on N. side of the NE¼

Subdivision of the SE¼

From the ¼ sec. cor. on S side of sec. 33 I run

N. 0° 18' W. on N and S quarter line.

20.48½	The point for the $\frac{1}{16}$ sec. cor. Dig hole 10x10 ins. x 2 ft. deep and set a railroad iron "Fish Plate" (with 4 holes) on W side deposit a limestone marked $\frac{1}{16}$ R.H. On N side a qt. bottle with letters A.B. Co.8 On S side a brown bottle, layer of black earth with 2 pieces of concrete block along side of corner. From which corner a corner fence post bears S. 17½° E. 43½ lks. dist.
40.97	The center of section 33.

Sec. 33 T. 13 N. R. 9 W.

Chains

From the above $\frac{1}{16}$ sec. cor. I run

N. 89° 18½° E. on a true line through the SE¼.

40.28 To the $\frac{1}{16}$ sec. cor. on E side SE¼.

Subdivision of the SW¼

From the ¼ sec. cor. on S line of sec. 33 I run

S. 89° 55' W. on true line along the S line of SW ¼ Sec. 33.

19.98 To a point 17¼ lks. S of the closing corner of secs. 4 and 5 T. 12 N. which is 17¼ lks. N. of the Parallel in Sec. 33.

20.05½ To the point for the $\frac{1}{16}$ sec. cor on the S line of the SW¼. Dig hole 8x8 ins. x 18 ins. deep and drive a steel shaft 1½ ins. diam. x 25½ ins. long. On S. side of shaft deposit a bottle with characters "W.T. Rauliegh Med. Co. Freeport Ill." On N. side a bottle with characters "The Watkins Med. Co. Winona, Minn. U.S.A." Set a small stone on N side and a large stone 9x8x4 ins. on S side. Dig a witness pit 16x16ins. x 12 ins. deep 3 ft. N of cor. and fill with yellow clay.

40.11 The corner of secs. 32 & 33.

From the above $\frac{1}{16}$ sec. cor. on the S side of the SW¼ I run

N. 0° 41' E. on true line through the SW¼.

40.56 To the $\frac{1}{16}$ sec. cor. on the north side of NW¼.

April 15th, 1910.

Latitudes, Departures and Closing Errors.

Description.	Course.	Distance.	N.Lat.	S.Lat.	E.Dep.	W.Dep
Bet.32 &33	N.1°40'E.	40.15½	40.14		1.17	
	N 1°10'E.	40.04	40.03		.82	
Bet.28&33	N.83°06'E.	38.01½	4.57		37.74	
	S.88°56'E.	40.22		.75	40.21	
Bet.33 &34	S.0°22'E.	84.01		84.01	.54	
Subdry 33	N.89°53'W.	40.30	.08			40.26
	S.89°55'W.	40.11		06		40.11
			84.82	84.82	80.48	80.41
					80.41	

Closing error, Dep.....07

Map of Resurvey
of
SECTION 33
T. 13 N. R. 9 W.
by
Robert Harvey
State Surveyor



I hereby certify that the above map is in strict conformity with the field notes of a resurvey of SECTION 33 T. 13 N. R. 9 W. on the 15th to the 21st days of April 1910.

Dated at Lincoln, Neb.
July 25th 1910

Robert Harvey
State Surveyor

Certificate of Assistants.

We, Frank Buddeke and Ralph Sayler do hereby certify that on the 15th to 21st days of April, 1910, we assisted Robert Harvey, State Surveyor, in resurveying section 33, T. 13 N. R. 9 W. and that we performed the duties of chainmen according to the instructions given us and that all the lines of said survey were accurately measured by us to the best of our skill and ability and that all the U. S. corners found and corners established were perpetuated with durable material and as set forth in the foregoing field notes as we verily believe.

Ralph W. Sayler Chainman

Frank Buddecke Chainman

Subscribed in my presence and sworn to by the above named person before me a Justice of the Peace, in and for St. Libory Precinct, Howard county, Nebraska, this 5 day of May, 1910.

J. A. Haggert

~~Justice of the Peace.~~

Notary Public.

Sec. 33 T. 13 N. R. 9 W.

Lincoln, Nebr.

July 25th 1910.

I hereby certify that on the 15th to the 21st days of April 1910 I resurveyed the boundary lines of section 33 T. 13 N. R. 9 W. and the subdivisional lines are set forth in the foregoing field notes and map of survey and that the original corners found and corners established were perpetuated and the length of all lines are correctly set forth in foregoing field notes.

Robert Harvey.
State Surveyor.

Subscribed in my presence and sworn to before me by the above named person this 25th day of July 1910.

oooooooooo
o o
o Seal o
o o
oooooooooo

E.B. Fairfield.
Notary Public.

Commissioner's Approval.

I, E.B. Cowles, Commissioner of Public Lands and Buildings of the State of Nebraska do hereby certify that I have examined the foregoing field notes and map of survey of the exterior boundaries and subdivisional lines of sec. 33 T. 13 N. R. 9 W. executed by Robert Harvey, State Surveyor on the 15th to the 21st days of April 1910 under application No. 88 filed by of St.Libory Nebraska, on the 31st day of March 1910, and that said field notes and map and the surveys they describe are hereby approved.

In testimony whereof I have herewith set my hand and affixed the seal of this office at the city of Lincoln this 25th day of July 1910.

E.B. Cowles.
Commissioner of Public Lands and Buildings.

Seal

Sec. 33 T. 13 N. R. 9 W.

CERTIFICATE

Lincoln, Nebraska

July 25th 1910.

I, E.B. Cowles, Commissioner of Public Lands and Buildings for the State of Nebraska do hereby certify that the annexed is a true and literal exemplification of the field notes and map of a resurvey of section 33 T. 13 N. R. 9 W. by Robert Harvey, State Surveyor, on the 15th to the 21st days of April 1910, under application No. 88 filed by W.E. Baliman of St.LibOry Nebraska.on the 31st day of March 1910. according to the record of said survey now on file in this office.

In testimony whereof I have hereunto set my hand and affixed the seal of this office at the city of Lincoln this day of [illegible], 1910.

E. B. Cowles

Commissioner of Public Lands and Buildings.

School Dist. Five Observes its Sixtieth Anniversary

Crowd Attending Celebration Estimated at Two Thousand; Good Program Given.

JAKE WELLS FORDS LOUP

Cotesfield, Nebr.—(Special).—The sixtieth anniversary of the founding of School District No. 5 in Howard county was held in the J. C. Wells picnic grounds, Monday, August 28, 1933.

The first school in Howard County was organized at St. Paul on April 29, 1872 and less than 11 months later, on March 5, 1873, District 5 was organized with Joseph Conway as director. On the east bank of the North Loup river, about one mile from the present town of Cotesfield, a small log and slab school house was built, about 12 rods southeast of the present school house, on public land which later included the Charles Jennings homestead.

The community was rapidly settled during the next few years or so and a larger building was needed for school purposes. Mr. Jennings deeded one acre in the NW corner of lot 4 township 16 range 11 to the district in 1880, and the concrete school house was built, the lime for the purpose being burned in the old lime kilns on the Doc Beebe farm, now known as the Ed Deshaw farm.

The school board at that time was Joseph Conway director, and James Gillespie and Charles Brewster.

As nearly as can be ascertained, the pupils from 1873 until 1880 inclusive were: Hess Conway, May Conway, James Conway, Nancy Conway, Clara VanSkike, Charles and Marilla Frederick Wentworth, Sarah, Pierce and Susie Beebe, Frank and Nellie Hazen, George Ferrill, Mary and Edward Tolen, William, Joseph, A. G. and R. A. Compton, Lillie Jennings, Scott Gillespie, Hattie Gillespie and Lottie Gillespie. Of this number only May Conway Brown of Oklahoma City, Oklahoma; Nancy Conway Foreham of Scotia, and Lottie Gillespie Miller of Litchfield were present.

The pupils from 1880 to 1885 inclusive were: William VanSkike, Curtis Vanskike, James, Loren, Chan and Nancy Conway, Hattie, Maud and Lottie Gillespie, Clarence VanSkike, Lawrence, John, Jacob and Emma Wells, and Eva Jennings, Lillie Jennings, Ella Conway, Elmer Higley, Levi Bennett, Lillie Quick, Nannie Bennett, Pierce Beebe, Thomas and Mary Cosgrove, Elam Lewis, Jay Jennings, William and George Barnes, Aura B. Whitney, Clayton and Rugg Whitney, Edith and Josie Newhall, Fred and Susie Newhall, Willie and Cora Walters, Julia Brewster, Mamie Brewster, Abbie Beebe, Charles Stevens and Katie Sedan. Of this number only the following named persons were present, besides those already named, at the celebration: Chan Conway and Ella Conway Cornell of Sapulpa, Oklahoma, Aura Whitney Alexander of St. Paul, Lawrence Wells, John Wells, Levi Bennett, Jacob Wells and W. J. Barnes of Cotesfield.

The first teacher in the district was Miss Emma Bixby, who later married one of her pupils, George Ferrill. Both have passed to the better land, but six of their grandchildren were present to celebrate the day. Other teachers in the district were: John A. Jennings, Cassy Costello, Eva Nya, Charley Fish, Jennie Dudley, Bert Kelley, Jennie Woods, Lillie Quick, Eva Jennings, Tell Buzier, Rose Smith-Ender, Minnie Moore, Dessie Scott, Charley Coffin, Dr. Gillespie, Mrs. Rollins, Jessie Hough, May Smith, Emma Svolanek, Maud Standish, Aura B. Whitney Alexander, Bessie Scott, Maud Flint Finch, Elmer Stevens, Dagny Haggstrom, Ruth Labart Olson, Ed Vogt, Rose Hunter Johnson, Lulu Moody Whitney, Byron Tatlow, Alice Tatlow Burdick, Agnes Tuma King, Bessie Blair Englebrecht, Edna LeMasters Anderson, Mabel Land-

A group of men and boys disguised as Indians and led by J. C. Wells as the Indian chief next appeared on the scene and crossed the river at the old Beebe crossing and added color to the old pioneer scenes. They gave a very good imitation of an Indian War dance before crossing the river.

It was estimated, by those having charge of the parking of the cars that there were two thousand people on the grounds during the afternoon, and everyone was happy and having a good time. Mr. Paul Mortensen of Cotesfield had a fine display of Indian relics which caused much interest.

Historical facts: The highest point of land in Howard county is a half mile southeast of the school house, and a half mile north of the picnic grounds.

The first murder in Howard county was committed in the district when Henry Tedron shot and killed his best friend, Louie Paxton apparently for no reason, afterwards visiting unconcernedly at the John Wells and Doc Beebe homes.

The first religious service in this part of the country was held in a "dugout" on the present W. A. Stevens farm, in charge of Rev. George Hillman. The settlers were much astonished as they left the dugout to find the place sur-

Alexander of St. Paul, Lawrence Wells, John Wells, Levi Bennett, Jacob Wells and W. J. Barnes of Cotesfield.

The first teacher in the district was Miss Emma Bixby, who later married one of her pupils, George Ferrill. Both have passed to the better land, but six of their grandchildren were present to celebrate the day. Other teachers in the district were: John A. Jennings, Cassy Costello, Eva Nya, Charley Fish, Jennie Dudley, Bert Kelley, Jennie Woods, Lillie Quick, Eva Jennings, Tell Buzier, Rose Smith-Ender, Minnie Moore, Dessie Scott, Charley Coffin, Dr. Gillespie, Mrs. Rollins, Jessie Hough, May Smith, Emma Svolanek, Maud Standish, Aura B. Whitney Alexander, Bessie Scott, Maud Flint Finch, Elmer Stevens, Dagny Haggstrom, Ruth Labart Olson, Ed Vogt, Rose Hunter Johnson, Lulu Moody Whitney, Byron Tatlow, Alice Tatlow Burdick, Agnes Tuma King, Bessie Blair Englebrecht, Edna LeMasters Anderson, Mabel Landgraff, Sophia Bredthauer Fuss, Jessie Reams Scott, Grace Nurtin Woodford, Josie Tuma Hughes, Helen Groetzinger Tuma, Lillie Sautter, Eva Schuyler Coombs, Mrs. Lillian Barnes. Those of the teachers who could be present on Monday were: Mrs. Aura Whitney Alexander of St. Paul, Mrs. Rose Hunter Johnson of Cotesfield, Mrs. Ruth Labart Olson and her husband of Loomis, Mrs. Jessie Reams Scott of Scotia, Mrs. Sophia Bredthauer Fuss of Scotia, Mrs. Grace Nurtin Woodford of Scotia, Mrs. Eva Coombs of Cotesfield, Miss Lillie Sautter of Scotia, and Mrs. Lillian Barnes of Cotesfield.

The program began with a picnic dinner at noon, followed by music by Townsend's orchestra. At 1:30 p.m. Mrs. Lottie Miller rang the old cracked school bell for the opening of the program. America was sung by the whole assembly, and prayer was offered by W. A. Stevens. Mrs. Grace Barnes, in an appropriate costume, presided during the program. The history of the district was read, roll call given and the pupils from 1873 to 1885 inclusive were introduced from the platform by Mrs. Barnes. Next a roll call of the teachers was given and those teachers present were introduced. Auld Lang Syne was sung by a group of Cotesfield people. Stories of pioneer days were told by W. B. Weekes of Ord, followed by a song, "The Old Log School House," and an encore, "School Days," by the Misses Lois and Ada Keep, Edna Deshaw, Wilma Stevens, Fern Wells and Mildred Johnson dressed in the costumes of the olden days. A poem written by a former pupil of the district, Mrs. Mary Wells Keeney of Sanders, Montana, was read. A duet sung by Mrs. Edith Pridemore of Shelton and her sister, Mrs. Minnie Kilpatrick of Cotesfield was written by Mrs. Pridemore and gave a history of the old school days. The old time cowboy songs by Fred Beck of Scotia were much enjoyed. Impromptu readings and songs by Will Barnes, Ben Sintek and Jake Wells added comedy to the program. A group singing, "When You and I Were Young, Maggie," closed the program. Immediately following the program, group pictures were taken of all the pupils and teachers of District 5 who were present.

The sports were in charge of Clyde Johnson, William Barnes, Charles Keep and A. G. Springer and there was something doing every minute of the afternoon. A kittenball game between the Elba girls and the Cotesfield girls resulted in a victory for Elba by the score of 8 to 3. A tug of war between the 80's and 90's resulted in a victory for the 90's.

Races of various kinds, and contests included all ages and sects. The main event of the afternoon was the fording of the North Loup river by J. C. Wells in a covered wagon. There was some excitement in the crowd when he struck quick sand and one of the horses went down. Lawrence Wells Jr. went to the rescue of his uncle, but Mr. Wells refused his help as he wished to make the crossing unaided. He finally hitched the team to the end of the tongue with a log chain and pulled the wagon out of the quicksand and made the remainder of the cars that there were two thousand people on the grounds during the afternoon, and everyone was happy and having a good time. Mr. Paul Mortensen of Cotesfield had a fine display of Indian relics which caused much interest.

Historical facts: The highest point of land in Howard county is a half mile southeast of the school house, and a half mile north of the picnic grounds.

The first murder in Howard county was committed in the district when Henry Tedron shot and killed his best friend, Louie Paxton apparently for no reason, afterwards visiting unconcernedly at the John Wells and Doc Beebe homes.

The first religious service in this part of the country was held in a "dugout" on the present W. A. Stevens farm, in charge of Rev. George Hillman. The settlers were much astonished as they left the dugout to find the place surrounded by soldiers who were stationed near the present town of Cotesfield, who had heard of the meeting and came to guard them as there was news of an Indian uprising. The first Sunday School in the old school house was organized by a Rev. Russell, a Baptist minister from Ord. Evelyn Quick was the first Sunday School superintendent. The only ones still living in this vicinity who attended that Sunday School are Mr. and Mrs. C. E. Keep and son Charley, Robert and A. L. Kilpatrick of Cotesfield. The latter and his first wife, the former Josie Newhall used to cross the river in a boat to attend the divine services.

One of the first farm sales in Howard county was held by Bard Stevens on the farm now owned by J. C. Wells. The destructive storm of 1896 caused the now famous "Washout," which is visited yearly by folks from all over the United States.

A tragic accident befell "Doc" Beebe and caused his retirement from the farm and active life. One day he was oiling the windmill, when a sudden wind caused the wheel to turn, catching him and breaking his legs as it carried him around the 14-foot wheel, and dropping him 45 feet head first into a corn sheller hopper. Space forbids telling of other interesting occurrences in the district.

Mr. and Mrs. Walter Keep and family of Elbert, Colorado, came over 500 miles to attend the anniversary, the Conways having the record of coming the farthest. Others from a distance were Mrs. Ella Keating Worrel and Floyd and Cornelia of Manila, Iowa; Mrs. Mike Labart and daughter, Anna, Kearney; Mr. and Mrs. Olson of Loomis; Mrs. Edith Pridemore and son, Jesse, and Myron Chadwick, Shelton; Mr. and Mrs. Ted Doncheski and two sons, Madison; Miss Alice Ender, Kansas City, Mo.; Elijah Applegate, Horace; Glen Weeks, Greeley; Mr. and Mrs. W. B. Weeks, Ord; Ed and Sam Stearns, Winner, South Dakota.

The setting for the picnic was ideal, plenty of shade, fresh water on the ground, which is situated between the river on the west and the bluffs on the east, and a wonderful day all combined to make the occasion one to be long remembered. The present plans are to make this an annual event.

J. C. Wells and the patrons and pupils of District 5 wish to express their thanks to everyone for their presence Monday, and for helping make the anniversary celebration the success it was.

SURVEYOR'S RECORD.

Section 20 Town No. 15 N., Range No. 11 W.

4-255—STATE JOURNAL CO., Blank Book Makers, Stationers and Printers, Lincoln, Neb.

FIELD NOTES

From Station	Direction	Variation	Distance Chs.	Distance Lks.	To Station	Corners	Remarks
A	South	10"	40	23	H	no cor.	Put a 2 inch Iron pipe (Galvanized) 2 ft. Long marked L.E.L. 5-24.10., at G. put in an Iron 1½ by ½ in thick Length 39 in Shaped thus C. (off an old grain drill, bent) put while Sand in bottom also stamped L.E.L. a ½ inch hole in hole in Lower end
G	North	10°	40	23	H		
H							at H. drove a Round pipe 1 inch by 24 inch Long marked L E L
H	west	~~38 9~~	38	98	R		drive a 1½ inch galvanized Iron pipe 16 inch long with a coubling on upper End
D	East		38	98	R		
A	West	11.50	40	19	B		drove Stake or pipe at B (Black Iron pipe) 19 in long by 3/4 in with Coubling on top end and a Buck on the South Side.
C	East	11.50"	40	19	B		thereby making a true Subdivision of the line between Sec. 17 and 20 moved the corner said to be Set by the former Co Lesoeyor 6 ft East, that being the Line North and South [illegible] at b. drove a flat pipe of iron 26 in long by 3 inches at the top and 4 inches at the bottom Shaped thus [....] with 4 holes in Same.
B	west.	11.50"	20	9½	b.		
C.	East		20	9½	b.		
B	South		20		i		
~~D i~~	~~west~~				~~H~~		

L. E. Larsen

Lines Designated	Course	Distance Chs.	Distance Lks.	Latitudes N.	Latitudes S.	Departures E.	Departures W.	Record of Angles	Deg.	Min.	Secs.	Description of Tract	Acres

LATITUDES, DEPARTURES, AND CLOSING ERRORS

SURVEYOR'S RECORD.

Section 20 Town No. 15 N., Range No. 11 W.

PLAT OF SURVEY

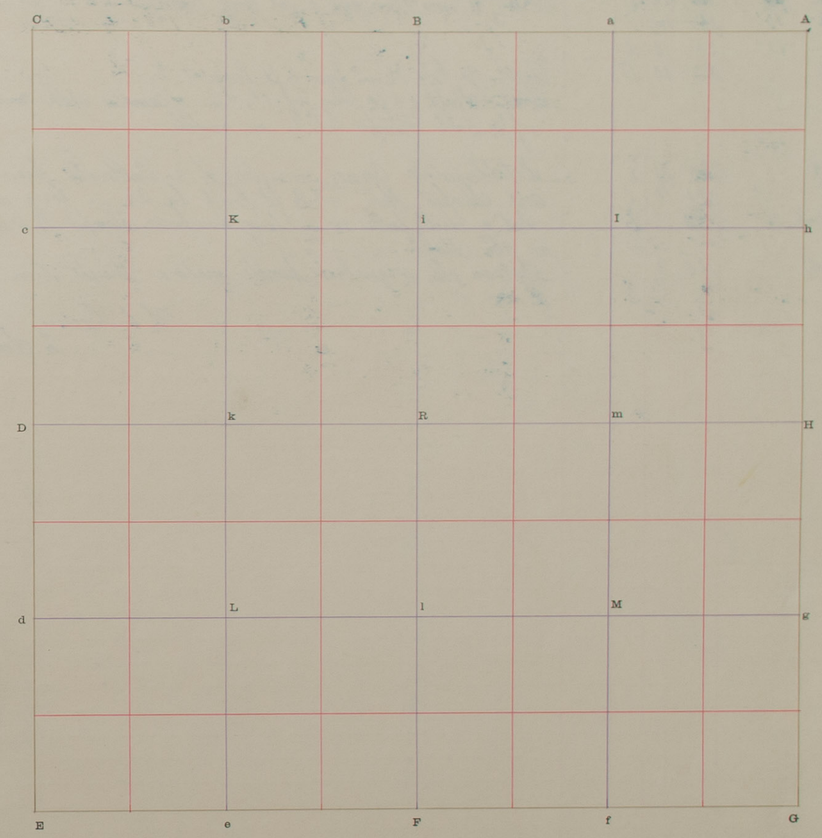

The foregoing are the correct Plat and Field Notes of a Survey made May 24-25. 30- 1910

in Section 20 Township 15 North, of Range 11 West,

for A. P. Gdanitz

at the request of Same

by L. E. Larsen County Surveyor, and John Nowak

John Sintyk Chainmen

Interested parties present A. P. Gdanitz Josephene Gdanitz Frank Polansky J. Michalick and Tom Michalick, Mrs Ambrg

L. E. Larsen County Surveyor.

We do solemnly swear that the foregoing Plat and Field Notes are correct, and the lines designated were measured by us to the best of our knowledge and ability.

Subscribed and sworn to before me 190

County Surveyor.

Chainman.

Chainman.

Chainman.

Chainman.

SURVEYOR'S RECORD.

Section 17 Town No. 15 N., Range No 11 W.

Lincoln—STATE JOURNAL CO., Blank Book Makers, Stationers and Printers, Lincoln, Neb.

FIELD NOTES

From Station	Direction	Variation	Distance Chs.	Distance Lks.	To Station	Corners	Remarks
F	North	12°	20	17½	i		Set a ¾ inc Iron pipe 2 feet long Stamped L E L at i
R	South		20	17½	i.		
D	South	12°	20	10	d		Drove Gas Pipe ¾ inc 2 ft long at E.
E	North	"	20	10	D		drove Shaft 2 ft long by 1¼ in d ~~and~~ x with coubling on upper End Stamped L.E.L. on middle
R	North		20	10	i		Established a Corner consisting of a Cullwate beam marked
B	South		20	10	i		and Shaped thus ⇒ 3 ft long by 2½ in long at R
D	Sect. 8 South		40		E		Set a drill footh 18 in long ⟶ Stamped L.E.L. and dates on all Stakes
E	South		20	3			Set an old wagonbrake handle made a Straight line between E and i

L E Larsen
C Surveyor

Lines Designated	Course	Distance Chs.	Distance Lks.	Latitudes N.	Latitudes S.	Departures E.	Departures W.

LATITUDES, DEPARTURES, AND CLOSING ERRORS

Record of Angles	Deg.	Min.	Secs.	Description of Tract	Acres

SURVEYOR'S RECORD.

Section 17 Town No. 15 N., Range No. 11 W.

PLAT OF SURVEY

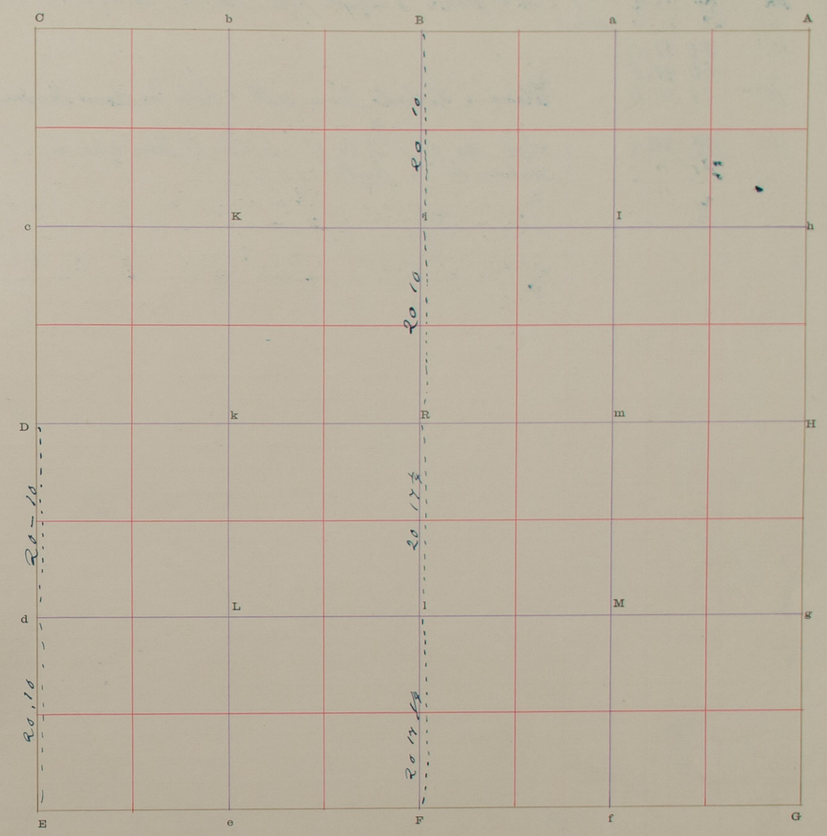

The foregoing are the correct Plat and Field Notes of a Survey made May 30 1900

in Section 17 Township 15 North, of Range 11 West,

for E. Michalack and Mike Graus.

at the request of Mike Graus. and Peter Graus

by L. E. Larsen County Surveyor, and A. Gdanitz

John Sintek Chainmen

Interested parties present E Michalick Mike Graus A. Jacobsen Frank Novotny ~~and~~ Peter Graus

County Surveyor.

We do solemnly swear that the foregoing Plat and Field Notes are correct, and the lines designated were measured by us to the best of our knowledge and ability.

Subscribed and sworn to before me May 30 1900

L. E. Larsen County Surveyor.

Chainman.

Chainman.

Chainman.

Chainman.

SURVEYOR'S RECORD.

Section 17 Town No. 14 N., Range No. 9 W.

43255 STATE JOURNAL CO., Blank Book Makers, Stationers and Printers, Lincoln, Neb.

FIELD NOTES

From Station	Direction	Variation	Distance Chs.	Distance Lks.	To Station	Corners	Remarks
C	South	13"			D	US 1/4	at C placed a Square pipe chiseled L.E.L. 3, 28, 10
D	"	"			C	US Sec Co	
E	East	10	40	33½	F		
F	West		40	33½	F		Placed a cultivator beam with 5 holes in same Sampled L E L at F.
G	North	12"	38	38½	H		
H	West	10"	40	33½	R		which was the Center of Section 17, there also drove a cultivator Beam chiseled L.E.L. length 2 ft 8 in.

Lines Designated	Course	Distance Chs.	Distance Lks.	Latitudes N.	Latitudes S.	Departures E.	Departures W.	Record of Angles	Deg.	Min.	Secs.	Description of Tract	Acres

LATITUDES, DEPARTURES, AND CLOSING ERRORS

SURVEYOR'S RECORD.

Section 17 Town No. 14 N., Range No. 9 W.

PLAT OF SURVEY

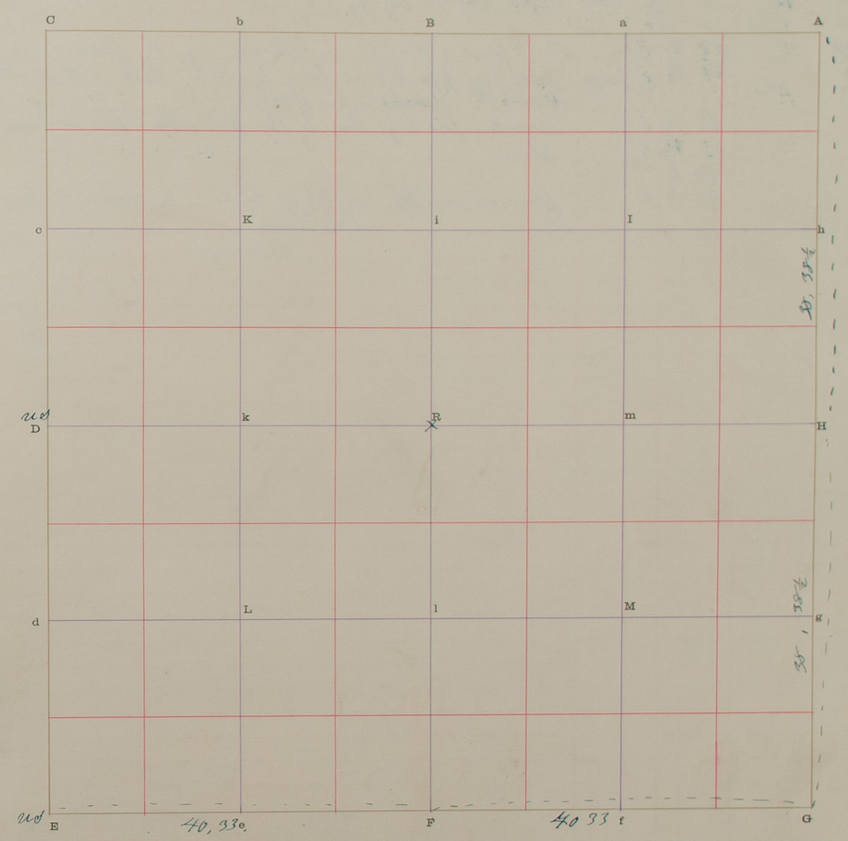

The foregoing are the correct Plat and Field Notes of a Survey made March 28 1910

in Section 17 Township 14 North, of Range 9 West,

for Mary Dvorik

at the request of Same.

by L. E. Larsen County Surveyor, and Grant Randall

H. Osborn Chainmen

Interested parties present Grant Randall Mary Dvorik B. Starky John Matousek

L. E. Larsen County Surveyor.

We do solemnly swear that the foregoing Plat and Field Notes are correct, and the lines designated were measured by us to the best of our knowledge and ability.

Subscribed and sworn to before me March 28 1910

L E Larsen County Surveyor.

Grant Randall Chainman.

H. Osborn Chainman.

Chainman.

Chainman.

SURVEYOR'S RECORD.

Section 7 Town No. 15 N., Range No. 11 W.

43255—STATE JOURNAL CO., Blank Book Makers, Stationers and Printers, Lincoln, Neb.

FIELD NOTES

From Station	Direction	Variation	Distance Chs.	Distance Lks.	To Station	Corners	Remarks
H	North	12°	20	13½	h	Stone	▽ 10½ long 7½ long By 5 in wide
A	South		20	13½	h		
D	North		20	4½	C.		at D found a U S Co reestablished by R. Harvey. 12 years ago
O.	South		20	4½	C.	Iron pipe	drove Iron pipe 47 in Long by 1⅝ in thick with 4 holes in Same 47 in X 1⅝ Sampled L.E.L.V. XXXI,X
D.	East		20	11½	k		drove Iron pipe 3 ft Long by 1⅝ thick with 5 holes in Same market as above
R	West		20	11½	k		
F	West		40	10	e		
E	East		40	10	e		placed an Iron pipe bar 3/4 in by 26 in \ crooked at lower end at e L.E. Larsen Co Surveyor.

Lines Designated	Course	Distance Chs.	Distance Lks.	Latitudes N.	Latitudes S.	Departures E.	Departures W.	Record of Angles	Deg.	Min.	Secs.	Description of Tract	Acres

LATITUDES, DEPARTURES, AND CLOSING ERRORS

SURVEYOR'S RECORD.

Section 7 Town No. 15 N., Range No. 11 W.

PLAT OF SURVEY

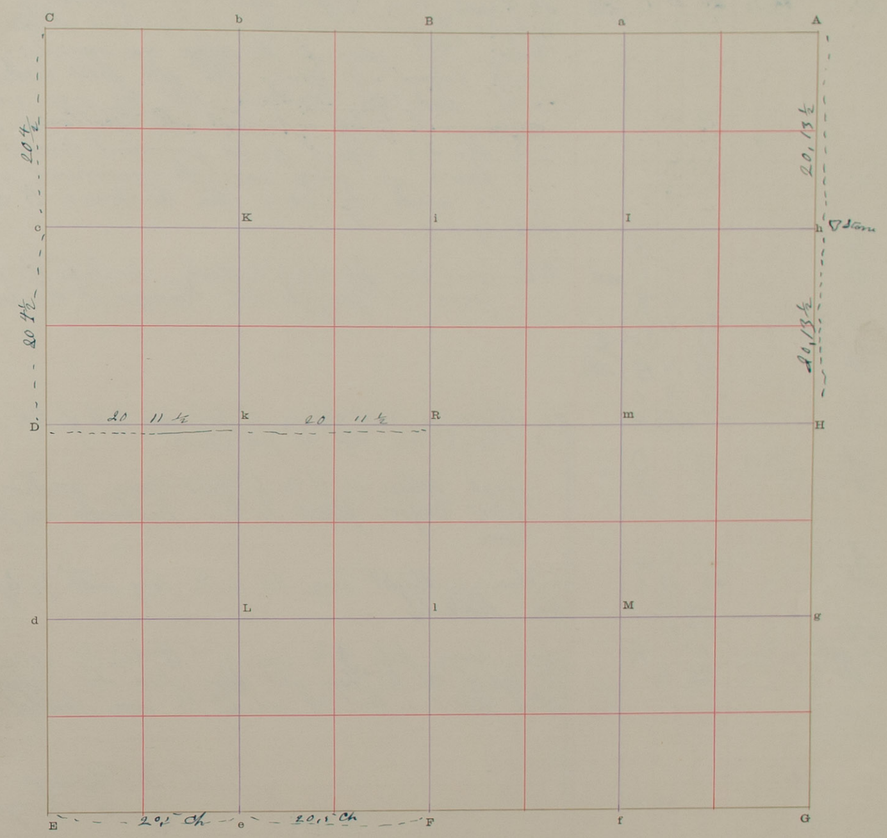

The foregoing are the correct Plat and Field Notes of a Survey made May 31 1910

in Section 7 Township 15 North, of Range 11 West,

for John Syntic

at the request of Same

by L. E. Larsen County Surveyor, and Agust Gdanitz

M. Grous Chainmen

Interested parties present John Syntick Joe Szwandk Joe Jarish S. Nadolinsk

L. E. Larsen County Surveyor.

We do solemnly swear that the foregoing Plat and Field Notes are correct, and the lines designated were measured by us to the best of our knowledge and ability.

Subscribed and sworn to before me May 31 1910

L. E. Larsen, County Surveyor.

A. Gdanitz Chainman.

M. Grous. Chainman.

Chainman.

Chainman.

SURVEYOR'S RECORD.

all of Section 7 Town No. 13 N., Range No. 9 W.

4 1255—STATE JOURNAL CO., Blank Book Makers, Stationers and Printers, Lincoln, Neb.

FIELD NOTES

From Station	Direction	Variation	Distance Chs.	Distance Lks.	To Station	Corners	Remarks
C	E.	12°50'	41	45	B	Est.	at B Placed Iron Shaped thus [illegible] doubled up with 6 holes indicated by Spots. about 16 ft East of a Corner Established by R. Harvey. The reson for this change was caused by an agreement between all parties that after those parcels on the west had the Fractions that they were entitled to according to plats and deeds. the Ballance was to be divided Equal. unless goverment Corners could be found, in which case the requirement would cause us to abide by same. thus the Corner a B came further East by 16 ft.
a	W.	"	40	78	B		
a	S		39	94	H	west.	At a found Iron pipe Set by R Harvey in Centre of Roads. found 1½ gas pipe and Recovered it as a Corner.
			~~39~~	~~91~~	~~g~~		
H	S		39	91	G		
G	W.	"	40		F	Gov.	
F	W.		43	7½	E	old Co.	
E	E		22	37	e		
F	W		21	62½	e		at e Placed a Seat Spring 55 link from Centre of Old Road on a Straight line with ¼ Gov Corner
E	N	1250	20		D		found Restored N S Cor by Robert Harvey an Iron bar 2 ft below Surface. placed an Iron trueswinker on top of Same
D	S		20		d		
D	E		22	31	k		+ Placed a Stright brace 22 in ¾ long with 3/8 Eight hole in ~~South~~ East
R	W.		21	22	k		
H	W.		25	4½			drove heavy pipe 1¾ inc by 3 ft 2 in ½ long
R	East		15	37	R		at End of the 25 4½ chain west drove drove above Vescribed brace +
G	W.		25	4½			at d placed a bent 3/8 rod O 13 inces doubled up.

L. E. Larsen
Co Surveyor.

Lines Designated	Course	Distance Chs.	Distance Lks.	Latitudes N.	Latitudes S.	Departures E.	Departures W.	Record of Angles	Deg.	Min.	Secs.	Description of Tract	Acres

LATITUDES, DEPARTURES, AND CLOSING ERRORS

SURVEYOR'S RECORD.

Whole of Section 7 Town No. 13 N., Range No. 9 W.

PLAT OF SURVEY

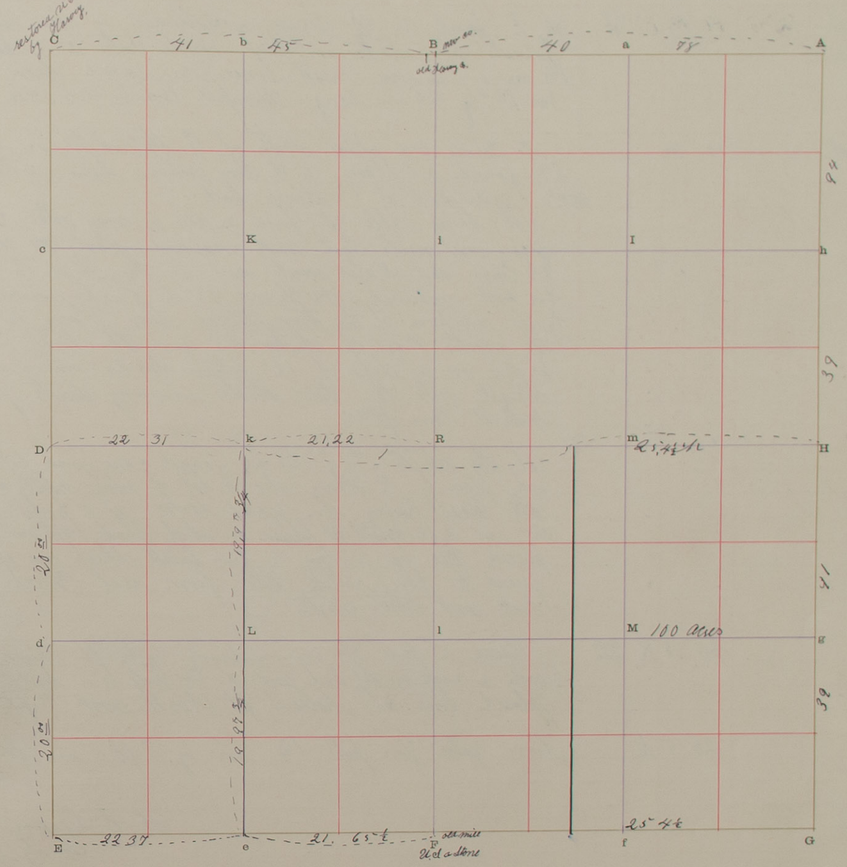

The foregoing are the correct Plat and Field Notes of a Survey made May fourth 1901

in Section Seven (7) Township thirteen (13) North, of Range Nine (9) West,

for J A Burghardt, Pat. Fay. Mrs. Mary Oniel Clem Horak. John Oniel and John Fahy

at the request of J A Burghardt.

by L. E. Larsen County Surveyor, and E. S. Starrett

C. V. Jensen Chainmen

Interested parties present J. A. Burghardt John Oniel and John Fahy

L. E. Larsen County Surveyor.

We do solemnly swear that the foregoing Plat and Field Notes are correct, and the lines designated were measured by us to the best of our knowledge and ability.

Subscribed and sworn to before me May 4 1901

L. E. Larsen County Surveyor.

E. S. Starrett Chainman.

C. V. Jensen Chainman.

Chainman.

Chainman.

SURVEYOR'S RECORD.

Part of Section 25 Town No. 15 N., Range No. 12 W.

4 1255 STATE JOURNAL CO., Blank Book Makers, Stationers and Printers, Lincoln, Neb.

FIELD NOTES

From Station	Direction	Variation	Distance Chs.	Distance Lks.	To Station	Corners	Remarks
E	North	12°	40	84½	D	at 2 est.	at E found U S Corner reestablished by Mc Nabe. found Pits North and East. made hole 18 in deep by 1½ in in Diam Dased lime in same drove Iron bar 1½ in by 20 in long Stamped L.E.L. 6.6.1911.
B	South		40	84½			at Corner one Mile North of C the N.W. Cor of Section 24. found a plain U S Sec Corner. Line running like the one a mile East at 9½ degree East. not being able to find a US or any other Corner. I go one mile East and masured west 79 ch and 95 links west I also went west to the N.W. Co. of Sect 26 and masured 79 Ch and 95 L. East making an Equal division of the two Miles. this Places the Corner the North West of Section 25 and the North East of Sec 26 on a Line of 12° between Sec 25 and 26 almost Straight with the two Miles running South from South W. Corner of Sec 25.
							At the N.W. Cor of Sec 26 found a one inch pipe described and placed by R. Harvey also a lot of brick mostly around the Road having been graded down. at a point 6 ft feet West and 2 ft South I buried an old Spade without a handle placed there by finding a few brick which was afterwards found to have rolled there from real Corner. 6 ft East and little North.
D	E		40	10	R	centr of sec.	Placed a Bar 3/4 in in diam. by 2 ft thus ⌐. with a crook on top End and a 5/8 hole in bent End placed lime in holes 3 ft North and 3 ft South.
D	E		20	5	K		drove galv. Iron pipe 1¼ in by 3 ft 5 in long at K

L. E. Larsen
County Surveyor.

Lines Designated	Course	Distance Chs.	Distance Lks.	Latitudes N.	Latitudes S.	Departures E.	Departures W.	Record of Angles	Deg.	Min.	Secs.	Description of Tract	Acres

LATITUDES, DEPARTURES, AND CLOSING ERRORS

SURVEYOR'S RECORD.

Part ~~all~~ of Section 25 Town No. 15 N., Range No. 12 W.

PLAT OF SURVEY

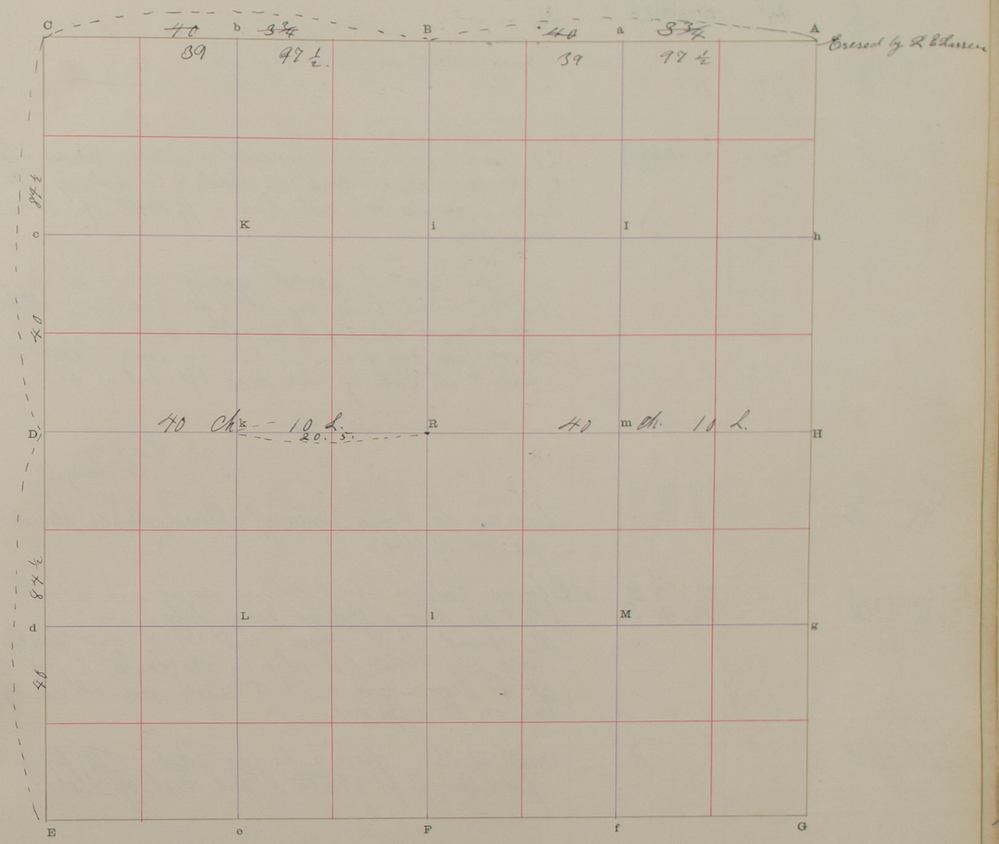

The foregoing are the correct Plat and Field Notes of a Survey made June 6 1901

in Part of Section 25 Township 15 North, of Range 12 West,

for Mary Skibinski

at the request of Same

by L. E. Larsen County Surveyor, and C. V. Jensen

Frank Zeleski Chainmen

Interested parties present Mr. G. Darsinski R. E. Calvin Frank Skibinski

L. E. Larsen County Surveyor.

We do solemnly swear that the foregoing Plat and Field Notes are correct, and the lines designated were measured by us to the best of our knowledge and ability.

Subscribed and sworn to before me June 6 1901

L. E. Larsen County Surveyor.

C. V. Jensen Chainman.

Frank Zeleski Chainman.

Chainman.

Chainman.

SURVEYOR'S RECORD.

Part of Section 25 Town No. 15 N., Range No. 12 W.

41255—STATE JOURNAL CO., Blank Book Makers, Stationers and Printers, Lincoln, Neb.

FIELD NOTES

From Station	Direction	Variation	Distance Chs.	Distance Lks.	To Station	Corners	Remarks
F	N.	12°	Sighted		R		
B	S				R		
~~D~~	~~E~~		Sighted		R	center	Corners described on former Page 128
O.	E	10°	39		3		
a	W	10°	39	93¾	B		at B placed an old Iron handle of a Wagon brake 2 ft x 2½ inches by 1¼ wide. Placed lime in a hole 2 in wide by 2 ft long also a Simular hole with lime 25 ft South of said Iron handle 24 in deep.
							in Sec 26 at F found restored go ¼ Sec Co. also pit East. Put lime in pit 7 ft 9 in from Stake. ~~24 in de~~ Placed lime 2 ft deep by 2 in in diameter. drove Iron pipe 25 in by 1 in in dim. Placed lime in hole 18 in deep by 2 in wide. 1 ft East of bar.
							L. E. Larsen Co. Surveyor.
C	E		39	97½	B		
a	W		39	97½	B		drove an old Binder Packer off a Deering Binder placed lime 3 feet East of Stake
E	N		40	14½	B		at B found Restored U S corner. Lime in North and East pit also a Battered Iron pipe.
G	S		40	23½	D		at found U S corner. Pits North and South put lime in North Pit also in the South 8 feet Each. at D drove drove a bent Iron rod 22 in by with 9 in bend on the upper end
D	E				R		center of Sec. drove a buggy axel 5 2/3 ft. long put lime 3 ft North and East of Stake.
							L. E. Larsen

Lines Designated	Course	Distance Chs.	Distance Lks.	Latitudes N.	Latitudes S.	Departures E.	Departures W.	Record of Angles	Deg.	Min.	Secs.	Description of Tract	Acres

LATITUDES, DEPARTURES, AND CLOSING ERRORS

SURVEYOR'S RECORD.

Part of Section 25 Town No. 15 N., Range No. 12 W.

PLAT OF SURVEY

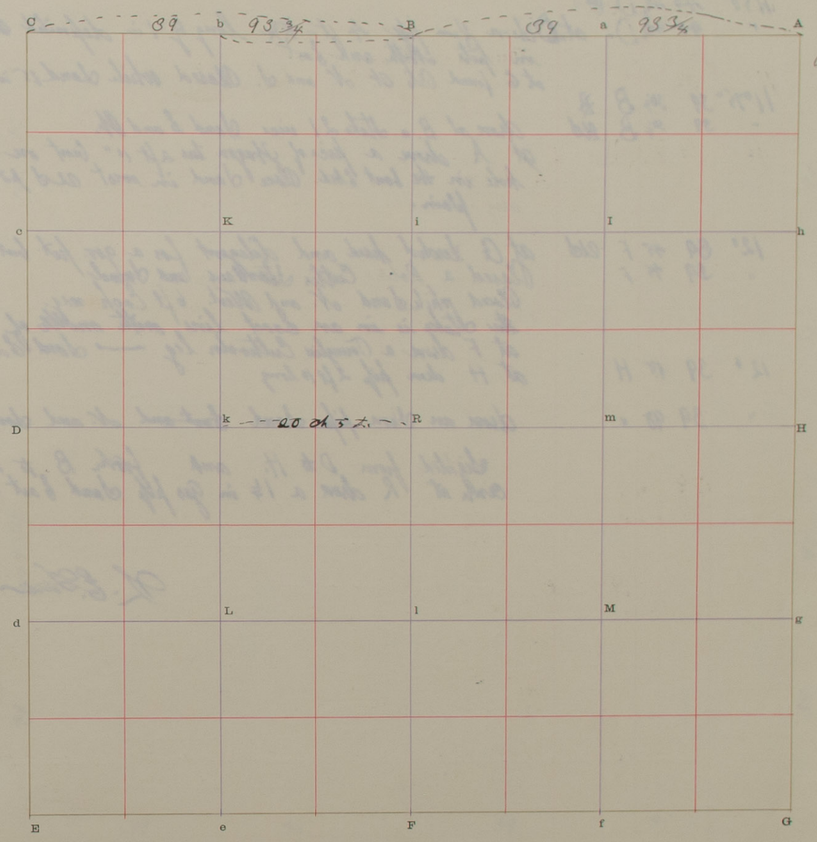

other measures on Page 128

The foregoing are the correct Plat and Field Notes of a Survey made June 9 and 10 1901

in Part of Section 25 Township 15 North, of Range 12 West,

for R. E. Calvin

at the request of Same

by L. E. Larsen County Surveyor, and C. V. Jensen

L E Larsen Chainmen

Interested parties present R. E. Calvin

L E Larsen County Surveyor.

We do solemnly swear that the foregoing Plat and Field Notes are correct, and the lines designated were measured by us to the best of our knowledge and ability.

Subscribed and sworn to before me June 9 1901

L. E. Larsen, County Surveyor.

C. V. Jensen Chainman.

L E Larsen Chainman.

Chainman.

Chainman.

SURVEYOR'S RECORD.

all Section 12 Town No. 14 N., Range No. 9 W.

43253 STATE JOURNAL CO., Blank Book Makers, Stationers and Printers, Lincoln, Neb.

FIELD NOTES

From Station	Direction	Variation	Distance Chs.	Distance Lks.	To Station	Corners	Remarks
E.	N.	11°50"	40	47¼	D	~~US~~	
O.	S.	"	40	47¾	D.		at D drove Iron pipe 4 ft. ~~X~~ long by 1 in. deposited White Sand in pits North and East. at E found Pits N. N. and S. Placed white Sand 15 in deep N and E.
C.	E	11°75"	39	30¼	B	~~B~~	drove at B. a Stake 21 inch Sand E and W.
A.	W.	"	39	30¼	B	US.	at A drove a piece of Wagon tire 2 ft 10" bent on Top. with a hole in the bent End Place Sand in west US pit which was very plain.
E	E.	12°	39	45	F	US	at G Searched hard and diligent for a gov. pit. but found none. Placed a Roling Cutter Standard and Swivel. Placed white Sand N. and West. 6 ft Each way. the Stake is in an Exact line with middle of both Roads. at F drove a Tourngliss Cultivator leg — Sand E and W.
G	N	12°	39	48	H		at H drove pipe 2 ft 10 long
a	S.	"	39	98	"		drove an Iron pipe Sand ~~East and~~ N. and South

Sighted from D to H. and from B to F found cents at R drove a 1¼ in Gas pipe Sand East and S.

L. E. Larsen

Lines Designated	Course	Distance Chs.	Distance Lks.	Latitudes N.	Latitudes S.	Departures E.	Departures W.	Record of Angles	Deg.	Min.	Secs.	Description of Tract	Acres

LATITUDES, DEPARTURES, AND CLOSING ERRORS

SURVEYOR'S RECORD.

Section 12 Town No. 14 N., Range No. 9 W.

PLAT OF SURVEY

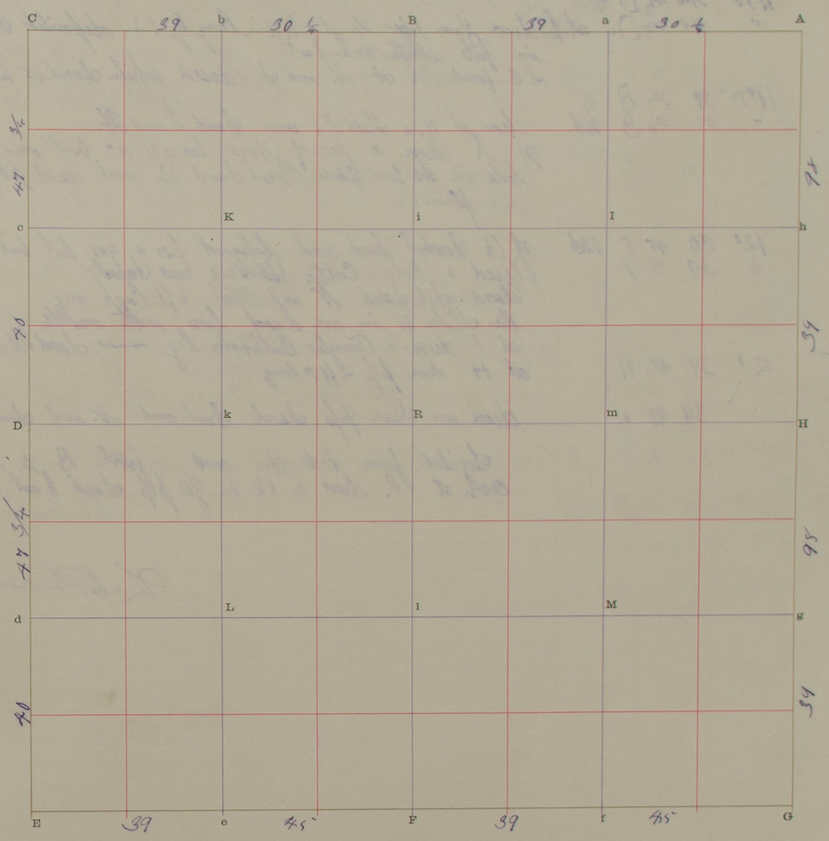

The foregoing are the correct Plat and Field Notes of a Survey made June 12–13 ~~190~~ 1911

in Whole of Section 12 Township 14 North, of Range 9 West,

for Wm. Prochaska

at the request of Same

by L E Larsen County Surveyor, and E. V. Jensen

John Paul. Chainmen

Interested parties present Phillip Glause. Jim Hellser Mr. Spilger

L E Larsen County Surveyor.

We do solemnly swear that the foregoing Plat and Field Notes are correct, and the lines designated were measured by us to the best of our knowledge and ability.

Subscribed and sworn to before me June 12–13 1911

L. E. Larsen County Surveyor.

E. V. Jensen Chainman.

Louis Kotrech Chainman.

John Paul Chainman.

Chainman.

SURVEYOR'S RECORD.

N½ and N½ of S½ Section 25 Town No. 14 N., Range No. 12 W.

4 1255 STATE JOURNAL CO., Blank Book Makers, Stationers and Printers, Lincoln, Neb.

FIELD NOTES

From Station	Direction	Variation	Distance Chs.	Distance Lks.	To Station	Corners	Remarks
G	N	12°25'	39	42	H	orig. U.S.	Cor. N. 6 & 5 N. found ses. established U S Cor also original Placed a Pump Cylinder 3 X 16 whole length 20½ in L E L made a hole 17 in deep placed lime 3 ft North drove galvanized pipe 28½ in long by 1 in in di put lime in an 18 ice hole 3 ft South of said Corner on Stake.
A U.S.	S.	"	39	42	H	1 in Pipe	
H	S.		19	71½	g	1 in Pipe 28½ in long	drove Black pipe 28½ in long by 1 inc in diameter placed lime in hole 17 in deep 3 ft North of same.
g	N.	"	19	71½	g		
		"					
F	N					U.S. ¼	restored by Clasey drove Iron pipe 18½ in by 1 in. at F found restored and U S Corner, with a Brick and three cornered Stone at Bottom ∆ thus
B	S		39	17½	R		found Restored U S B Robert Clasey placed three corners
F	N		39	17½	R		County Road was Established
R	South		19	60	S		place five Steel point 24 in long put lime 3 ft North.
F	North		19	60	S		
g	West	11°50'	38	97	S		Concluded Measurements on South End
E	North	12°	39	92½	D	U.S. ¼	L. E. Lassen Co. Surveyor

LATITUDES, DEPARTURES, AND CLOSING ERRORS								Record of Angles	Deg.	Min.	Secs.	Description of Tract	Acres
Lines Designated	Course	Distance Chs.	Distance Lks.	Latitudes N.	Latitudes S.	Departures E.	Departures W.						

Section 25 Town No. 14 N., Range No. 12 W.

PLAT OF SURVEY



The foregoing are the correct Plat and Field Notes of a Survey made May 9 1911 ~~190~~ in N½ and N½ of S½ Section 25 Township 14 North, of Range 12 West, for Stanislaus Dustes at the request of Same, by L. E. Lassen, County Surveyor, and John K. Tyma and E. K. Jensen, Chainmen Swan Interested parties present George Erwin Hans Jessen and Stanislaus Dustes

L. E. Lassen County Surveyor.

We do solemnly swear that the foregoing Plat and Field Notes are correct, and the lines designated were measured by us to the best of our knowledge and ability.

Subscribed and sworn to before me May 9-10 1911

L. E. Lassen County Surveyor.

John K. Tyma Chainman.

E. K. Jensen Chainman.

Chainman.

Chainman.

All of Section 16 Town No. 14 N., Range No 11 W.

41255—STATE JOURNAL CO., Blank Book Makers, Stationers and Printers, Lincoln, Neb.

FIELD NOTES

From Station	Direction	Variation	Distance Chs.	Distance Lks.	To Station	Corners	Remarks
A.	~~South~~ West	12°25"	19	89	a	us	found cedar Post (no Pits) at true intersection between Roads running North–South and East west Plased a wagon Spindle
a	W.		19	89	B	us at B.	for 3/4 X 10 in axes put Coal 3 feet South and West of Stake
B	W.	"	40	1½	C	no Co.	at C. plased an Iron Shaft 21 inches long by 1 in in dia. also put coal 14 inches deep 3 feet South and East, from said Stake
C	E		20	5¾	b.		at b. a gal Iron Pipe 15 inches long by 3/4 inches in diameter.
B	W	"	20	5¾	b		at B drove Iron pipe 12½ inchesh by 3/4 inches diameter with bushing on top and coubling at bottom
C	South		20	5	c		
c	"		20	5	D	est	drove Iron Shaft. no coal.
D	"		40	6	E	est.	drove 1¼ X 15½ gal. pipe.
E	E.		40	8	F	us.	drove a 1 inch pipe 10 in long plased Coal 3 ft East and of Same
F	E		40	8	G	us	found a decayed Cetes Stake 7 inch long the Original U.S. Corner pits North and East Plainly visible Pased a Corn Sheller Shaft with Pinion gear pop by a. knockle above Pinion Plased Coal 3 ft. North and West of Same.
A	South	12°25"	20	6¼	h		Drove Iron bolt 13 inches long by 3/4 inc in diam.
h	"	"	20	6¼	H		drove Black Iron Pipe 20 inches long by 1 in thick Plased Coal North and South of Same 3 feet Each way
H	South	"	20	6¼	g.		drove gas pipe 29 inces long by 1 in in diameter
g	"	"	20	6¼	G.		(described above.)

I then Sighted for all the inside Cornes as follows. from a to f. and from B to F also from b to e.

thence from h to e, and from H to D. also from g to d. I thus crossed lines at K. . I. and at k R. m. Likewise at L. i. M. Plased Iron at corners as follows. at I flat Iron with long Point 31 inch long with 2 holes at top and one in middle. at m Same as at I. at M. 18 inch Iron bolt X 3/4 in long. at i 3/4 black pipe 28 in long. at R in center of Section Square pipe 29½ in long by 1 in Inside masure with Seven holes at I. Iron Shaft 19 in long by 1 inch in diamets with pump Cylinder around at top. 3 hole in pipe at K. nothing k Iron Shaft. 21 in long by 1 in diamets at L an Iron same as at K. 1

This concludes the masurement of said Section 16 making the Whole Section into 40 acre tracts

L. E. Larsen,
County Surveyor.

LATITUDES, DEPARTURES, AND CLOSING ERRORS

Lines Designated	Course	Distance Chs.	Distance Lks.	Latitudes N.	Latitudes S.	Departures E.	Departures W.	Record of Angles	Deg.	Min.	Secs.	Description of Tract	Acres

all of Section Sixteen 16 Town No. Fourteen N., Range No. Eleven W.

PLAT OF SURVEY

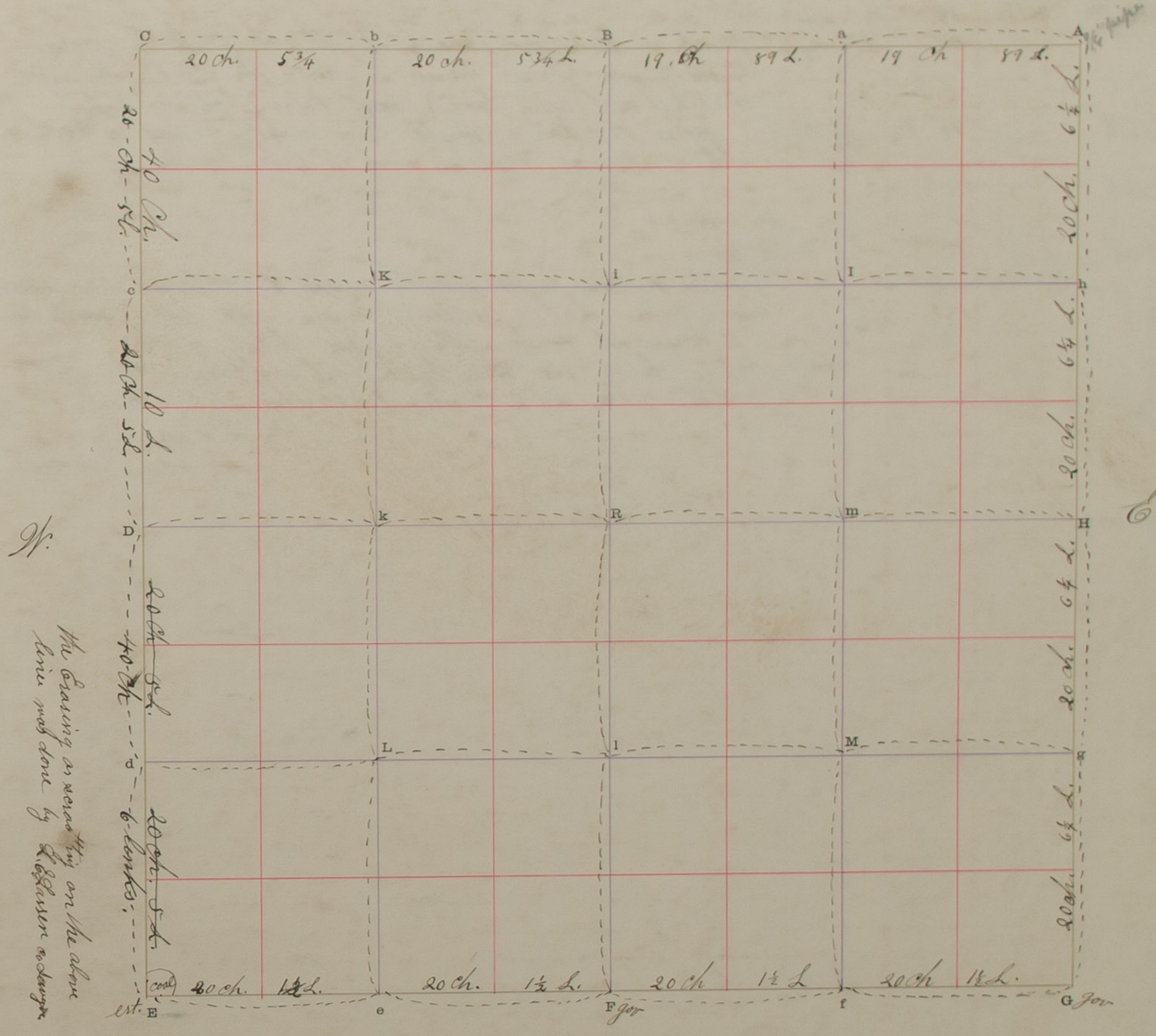

The foregoing are the correct Plat and Field Notes of a Survey made November 22-23-24 ~~190~~ 1911

in All of Section 16 Township 14 North, of Range 11 West,

for L. E. Manasil,

at the request of Same

by L. E. Larsen. County Surveyor, and C. T. Miller,

L. E. Larsen, Chainmen

Interested parties present L. E. Manasil Thomas J. Harvey Peter Harvey Henry Boll. and C. E. Leftwich,

L. E. Larsen, County Surveyor.

We do solemnly swear that the foregoing Plat and Field Notes are correct, and the lines designated were measured by us to the best of our knowledge and ability.

Subscribed and sworn to before me the 22 day of Nov 1911

L. E. Larsen County Surveyor.

C. T. Miller Chainman.
L. E. Larsen Surveyor and Chainman.
Chainman.
Chainman.

SURVEYOR'S RECORD.

The S E ¼ Part of Section 28 and Lots 7, 8 and 5 Town No. 13 N., Range No. 12 W.

4255—STATE JOURNAL CO., Blank Book Makers, Stationers and Printers, Lincoln, Neb.

FIELD NOTES

From Station	Direction	Variation	Distance Chs.	Distance Lks.	To Station	Corners	Remarks
F	North	1 25	40	"	R	none	
a.	"	"	40	"	H	Iron pipe	found an Iron pipe 1 chain North of End of measure at the fence Corner which is most likely where the Pipe stood (it was laying down) Some having blown out
H	North		14	50		to River	from H I run a Straight line west. 80 Rods or 20 chains to i thence 7 chains and 50 links to River.
R	North		20		i		
i	"		9	50			to River
H	East		14				to River.

further measure as give on Plat. Lot 7 contains 30 acres and 46 Square Rods. Lot 8 contains 54 acres. and Lot 5 contains 16 acres and 40 Square Rods the total of the whole Survey is the South East ¼ of Sec 28 and Lots 7 8 and 5. Contains 260 acre and 6 Rods.

L. E. Larsen
County Surveyor

LATITUDES, DEPARTURES, AND CLOSING ERRORS

Lines Designated	Course	Distance Chs.	Distance Lks.	Latitudes N.	Latitudes S.	Departures E.	Departures W.

Record of Angles	Deg.	Min.	Secs.	Description of Tract	Acres

SURVEYOR'S RECORD.

The S E ¼ and Lots 7 8 and 5 of Section 28 and 27 Town No. 13 N., Range No. 12 W.

PLAT OF SURVEY

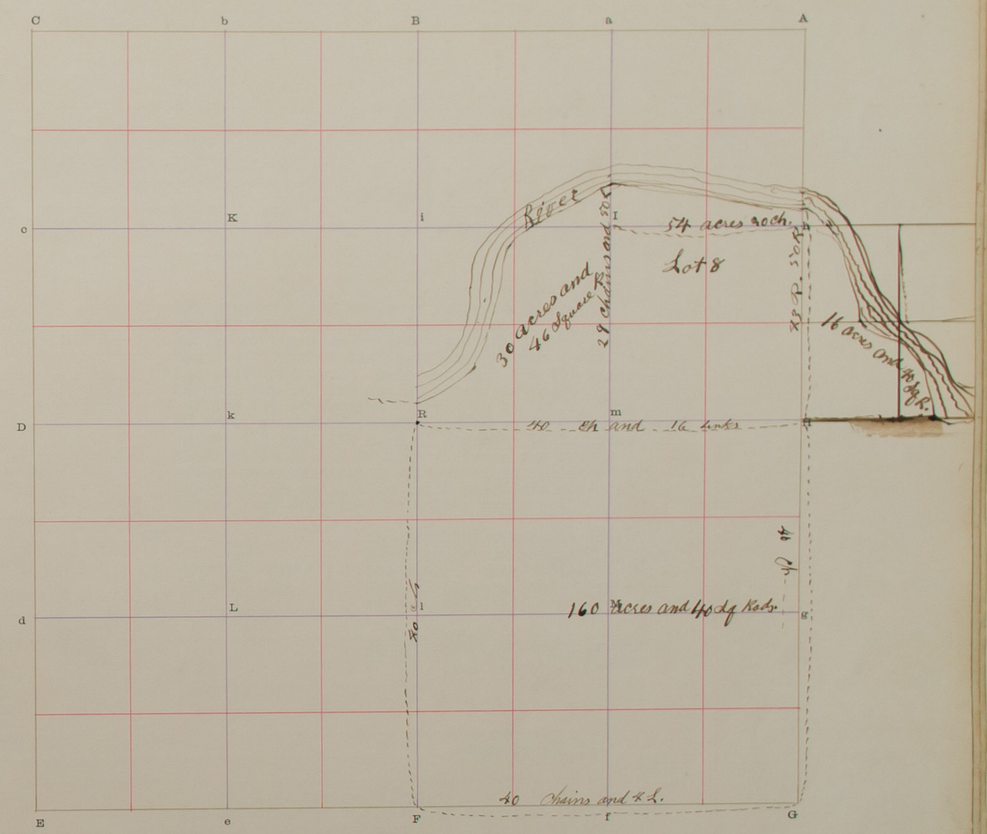

The foregoing are the correct Plat and Field Notes of a Survey made 1911 ~~190~~

in the S.E. ¼ and Lots 7 and 8 in Section 28 and Lot 5 in sec 27 Township 13 North, of Range 12 West,

for E. Nielsen

at the request of Same

by L. E. Larsen County Surveyor, and Jens. Jacobsen Chainmen

Interested parties present E. Nielsen

L. E. Larsen County Surveyor.

We do solemnly swear that the foregoing Plat and Field Notes are correct, and the lines designated were measured by us to the best of our knowledge and ability.

Subscribed and sworn to before me. Dec 15 1911 ~~190~~

L. E. Larsen County Surveyor.

Jens. Jacobsen Chainman.

Chainman.

Chainman.

Chainman.

SURVEYOR'S RECORD.

Section ..... Town No. ..... N., Range No. ..... W.

41255—STATE JOURNAL CO., Blank Book Makers, Stationers and Printers, Lincoln, Neb.

FIELD NOTES

From Station	Direction	Variation	Distance Chs.	Distance Lks.	To Station	Corners	Remarks

Lines Designated	Course	Distance Chs.	Distance Lks.	Latitudes N.	Latitudes S.	Departures E.	Departures W.	Record of Angles	Deg.	Min.	Secs.	Description of Tract	Acres

LATITUDES, DEPARTURES, AND CLOSING ERRORS

SURVEYOR'S RECORD.

East Side of N. W. 4 Section 7 Town No. 14 N., Range No. 10 W.

PLAT OF SURVEY Sixty Acres.

APPROVAL

Lincoln, Nebr.,
December 13, 1911

E.B. Cowles, Commissioner of Public Lands and Buildings for the State of Nebraska do hereby certify that the foregoing field notes and map of a survey of the line between sections 7 and 8, the east half mile of line between sections 7 and 18, the north and south, east and west quarter lines through the section and 60 acres off the east side of the NW¼ of section 7 Township 14 North, Range 10 West, in Howard County, Nebraska, by Robert Harvey on the 8,9 and 10th days of November 1911, under application No.110 by Frances Crowe and George J. Welsh, have been critically examined the necessary explanations made, said field notes and maps and the survey they describe are hereby approved.

SEAL
Nebraska State
Land Office.

IN TESTIMONY WHEREOF I have hereunto set my hand and affixed the seal of this office at the City of Lincoln, this 13th day of November, 1911.

E.B. Cowles
Commissioner of Public Lands and Buildings.

* * * * * * * *

Lincoln, Nebr.,
December 13, 1911

I, E.B. Cowles, Commissioner of Public Lands and Buildings of the State of Nebraska, do hereby certify that the annexed is a true and literal exemplification of the field notes and map of a survey of the line between sections 7 and 8, the east half mile of line between sections 7 and 18, the east and west, north and south quarter lines, and 60 acres of the east side of the NW¼ of section 7, Township 14 North, Range 10 West in Howard County, Nebraska according to the record of said survey now on file in this office.

IN TESTIMONY WHEREOF I have hereunto set my hand and affixed the seal of this office at the City of Lincoln, on the day and year above written.

E. B. Cowles
Commissioner of Public Lands and Buildings.

A
h
H
g
G

190__
West,

County Surveyor.
d were measured by
Chainman.
Chainman.
Chainman.
Chainman.

SURVEYOR'S RECORD.

Section ..... Town No. ..... N., Range No. ..... W.

4255—STATE JOURNAL CO., Blank Book Makers, Stationers and Printers, Lincoln, Neb.

FIELD NOTES

From Station	Direction	Variation	Distance Chs.	Distance Lks.	To Station	Corners	Remarks
g.	South W	~~40~~ 40	6	50			thence West 11 75" 4 chains 62 lks. thence South 40" 4 chains 12 lks thence South 11 75" 13 chains 92 lks. thence East on Section line 11 chains 72 lks. thence North 22 chains 14 lks to place of beginning Said tract containing ~~20~~ 19 acres 36 Square Rods

L E Larsen.

Latitudes, Departures, and Closing Errors								Record of Angles	Deg.	Min.	Secs.	Description of Tract	Acres
Lines Designated	Course	Distance Chs.	Distance Lks.	Latitudes N.	Latitudes S.	Departures E.	Departures W.						

SURVEYOR'S RECORD.

20 Acres South E. Part of Section Nine Town No. 15 N., Range No. 11 W.

PLAT OF SURVEY

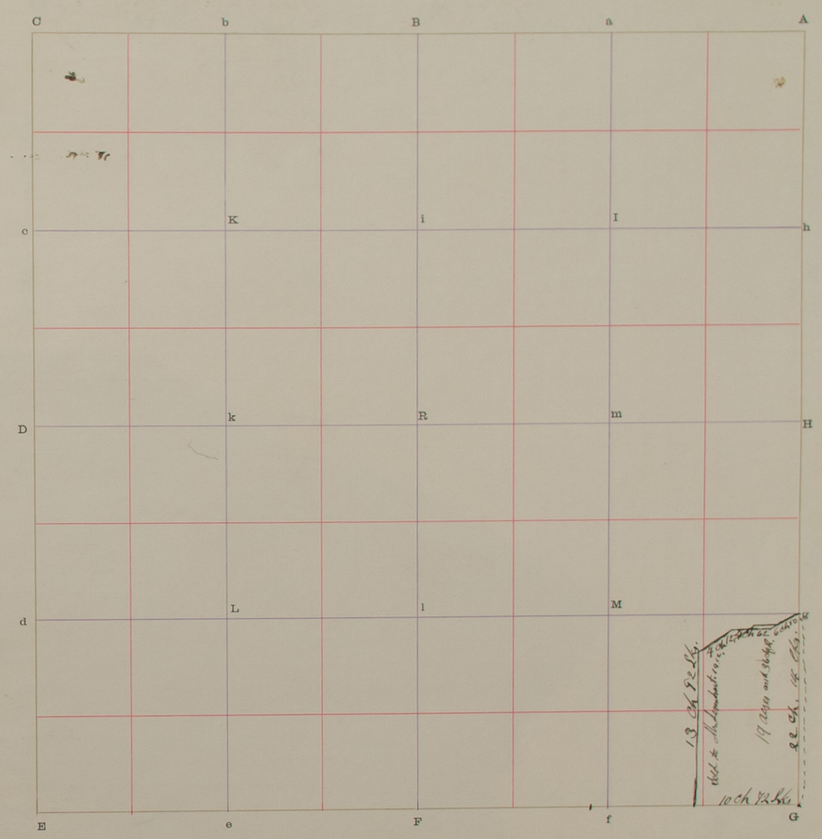

The foregoing are the correct Plat and Field Notes of a Survey made March 7 ~~190~~ 1912

in the S E Corner of Section 9 Township 15 North, of Range 11 West,

for A. W. Riness

at the request of Same

by L. E. Larsen County Surveyor, and S. E. Alexander

and L E Larsen Chainmen

Interested parties present

L E Larsen County Surveyor.

We do solemnly swear that the foregoing Plat and Field Notes are correct, and the lines designated were measured by us to the best of our knowledge and ability.

Subscribed and sworn to before me ..... 190 ..... Chainman.

..... County Surveyor. ..... Chainman.

..... Chainman.

..... Chainman.

SURVEYOR'S RECORD.

Section ..... Town No. ..... N., Range No. ..... W.

4284 STATE JOURNAL CO., Blank Book Makers, Stationers and Printers, Lincoln, Neb.

FIELD NOTES

to be continued

From Station	Direction	Variation	Distance Chs.	Distance Lks.	To Station	Corners	Remarks

Lines Designated	Course.	Distance Chs.	Distance Lks.	Latitudes N.	Latitudes S.	Departures E.	Departures W.

LATITUDES, DEPARTURES, AND CLOSING ERRORS

Record of Angles	Deg.	Min.	Secs.	Description of Tract	Acres

SURVEYOR'S RECORD.

N.W. ¼ Section 23. Town No. 15 N., Range No. 12 W.

PLAT OF SURVEY

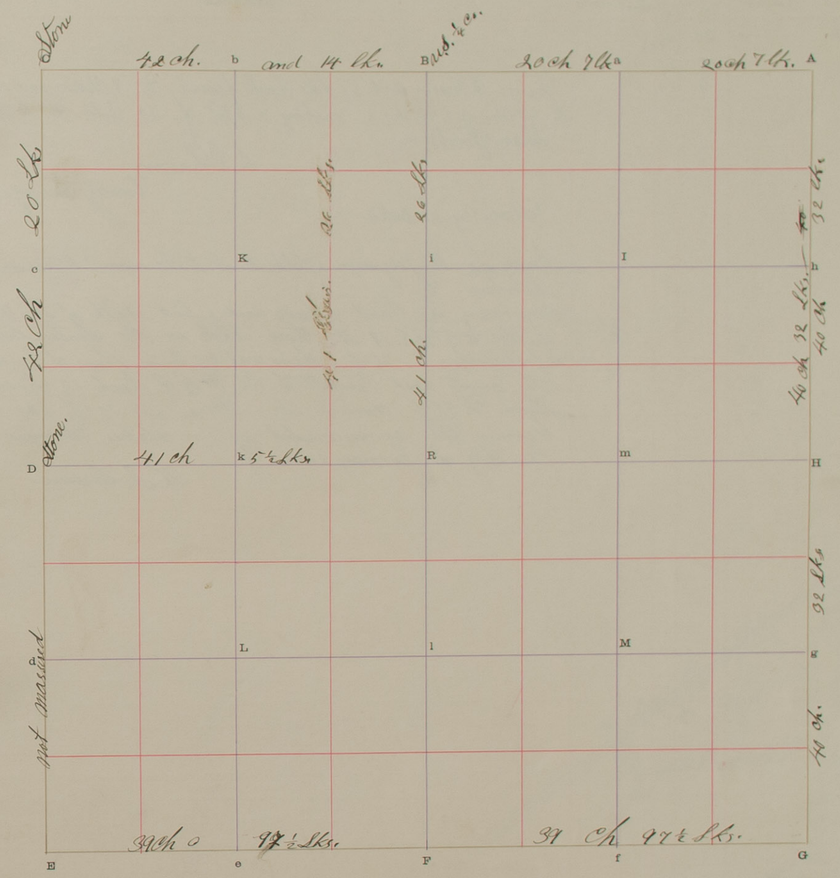

The foregoing are the correct Plat and Field Notes of a Survey made ..... 190__

in Part of Section 23 Township 15 North, of Range 12 West,

for James Safarik.

at the request of James Safarik.

by ..... County Surveyor, and

..... Chainmen

Interested parties present .....

L. E. Larsen County Surveyor.

We do solemnly swear that the foregoing Plat and Field Notes are correct, and the lines designated were measured by us to the best of our knowledge and ability.

Subscribed and sworn to before me ..... 190__ ..... Chainman.

..... County Surveyor. ..... Chainman.

..... Chainman.

..... Chainman.

SURVEYOR'S RECORD.

Section ..... Town No. ..... N., Range No. ..... W.

4 1255 STATE JOURNAL CO., Blank Book Makers, Stationers and Printers, Lincoln, Neb.

FIELD NOTES

From Station	Direction	Variation	Distance Chs.	Distance Lks.	To Station	Corners	Remarks
i	East	11°50"	20	48	S.		
S	South		19	51	.		
i	South		9	51	.		

From 9 Chains and 51 Lks South from i to 9 Chains and 51 L. South of S 20 Ch. and 48 Lks. making a total of 20 Sold to R B Palle by Laurs Jacobsen

L. E. Larsen
County Surveyor

Field notes Page 21 Book 2.

Survey for R. Jorgensen (Sold to N. K. Sorensen) R Jorgensen and L. E. Larsen chainman
Commencing at a Point 4 chains and 1 link North of the S. E. Corner of Sec 2 T. 13 R. 11 W. thence North on the Section line North of said Sec 2. 12° E 7 chains and 84 links thence S. 65° W along the County Road Parallel to U P R R track 12 Ch. and 83 Lks. thence S. 30° E. 1 chain 45 Lks. thence N. 70° E. 6 Ch 43 L to Place of beginning all corners marked by Iron stakes Surveyed this 4 day of January 1922. by

L. E. Larsen.

Lines Designated	Course	Distance Chs.	Distance Lks.	Latitudes N.	Latitudes S.	Departures E.	Departures W.	Record of Angles	Deg.	Min.	Secs.	Description of Tract	Acres

LATITUDES, DEPARTURES, AND CLOSING ERRORS

SURVEYOR'S RECORD.

Section 2 Town No. 13 N., Range No. 11 W.

PLAT OF SURVEY

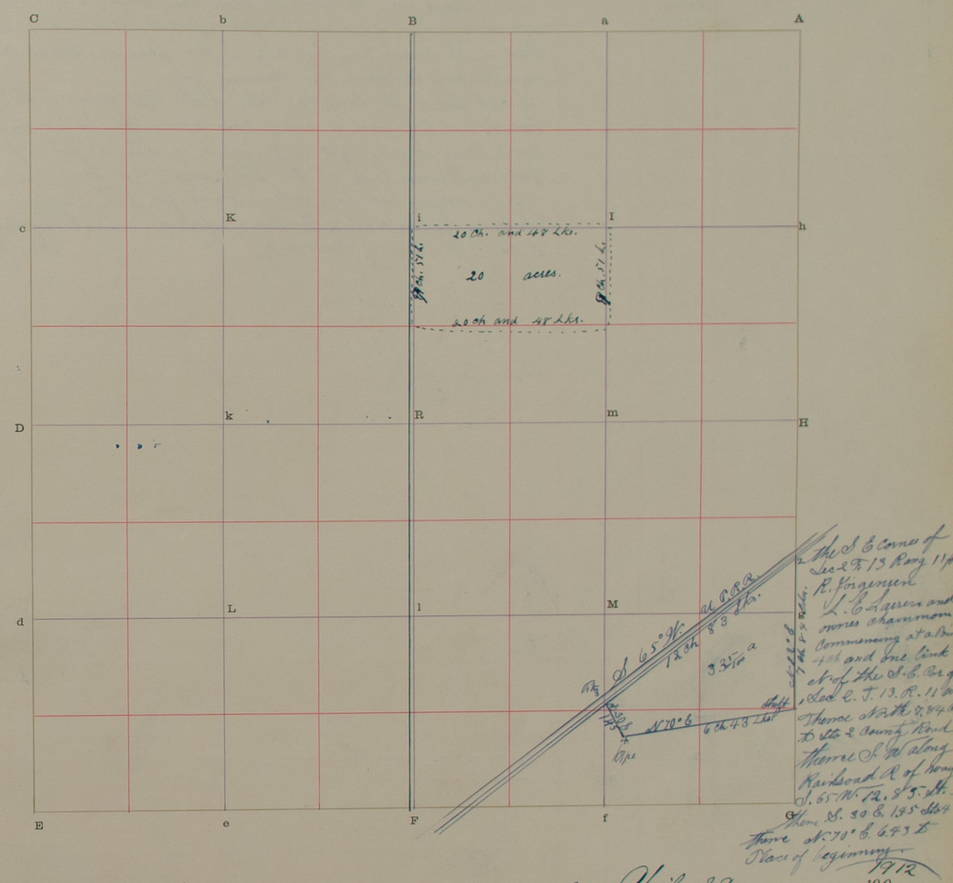

The S E Corner of Sec 2 T. 13 Rang 11 for R. Jorgensen L. E. Larsen and owners chainmen commencing at a Point 4 ch and one link N of the S. E. Cor of Sec 2. T. 13. R. 11 W. Thence North 7.84 ch to Sta 2 County Road thence S. W along Railroad R of way S. 65 W. 12. 83. Lks. 3 then S. 30 E. 1.45 Sta 4 thence N. 70° E. 6.43 to Place of beginning

The foregoing are the correct Plat and Field Notes of a Survey made on April 29 ~~190~~ 1912

in the N ½ of S W ¼ of N E ¼ Section 2 Township 13 North, of Range 11 West,

for R. B. Palle and L. Jacobsen

at the request of Same

by L. E. Larsen County Surveyor, and Chris A. Jensen and L E Larsen Chainmen

Interested parties present Laurs Jacobsen and R. B. Palle.

L. E. Larsen County Surveyor.

We do solemnly swear that the foregoing Plat and Field Notes are correct, and the lines designated were measured by us to the best of our knowledge and ability.

Subscribed and sworn to before me. Ap 29 1912 ~~190~~

L. E. Larsen County Surveyor.

Chris A Jensen Chainman.
L E Larsen Chainman.
Chainman.
Chainman.

SURVEYOR'S RECORD.

Section 12 Town No. 14 N., Range No. 10 W.

41255—STATE JOURNAL CO., Blank Book Makers, Stationers and Printers, Lincoln, Neb.

FIELD NOTES

From Station	Direction	Variation	Distance Chs.	Distance Lks.	To Station	Corners	Remarks
B	E	9°	no measure				run a Straight Line to Township corner which consisted of a crumbled stone and about 10 inches of an old Pot stake apparently a remnant of a U.S. Stake. drove a Pipe 34 inches long by 1¼ in in dia place som Schale Rock around same Same Complete the Survey no chaining done. Located also at the Same date the North West corner of the SW ¼ of Sec. 12 T 14 R 10 found a cement Rock placed there by an outside Party same being however right as I found a plain pit 6 ft South of Same said corner being at that time about 4 ft west of a Line fence. Said Surveying was done at Request and for J. H. Kelzer. I also drove an Iron bar 45 in by ¾ long inside a pump Bulbed at the S.W. Corner of Sec 12-14-10. L. E. Larsen County Surveyor

Lines Designated	Course	Distance Chs.	Distance Lks.	Latitudes N.	Latitudes S.	Departures E.	Departures W.	Record of Angles	Deg.	Min.	Secs.	Description of Tract	Acres

LATITUDES, DEPARTURES, AND CLOSING ERRORS

SURVEYOR'S RECORD.

South Line of Section 12 Town No. 14 N., Range No. 10 W.

PLAT OF SURVEY



The foregoing are the correct Plat and Field Notes of a Survey made May 23 1902

in North line of Section 12 Township 14 North, of Range 10 West,

for J. H. Kilzer

at the request of Same

by L. E. Larsen County Surveyor, and Guy Hood

Chainmen

Interested parties present none

L. E. Larsen County Surveyor.

We do solemnly swear that the foregoing Plat and Field Notes are correct, and the lines designated were measured by us to the best of our knowledge and ability.

Subscribed and sworn to before me. May 23 1902

L. E. Larsen County Surveyor.

Guy Hood Chainman.

Chainman.

Chainman.

Chainman.

SURVEYOR'S RECORD.

all of Section 80 Town No. 15 N., Range No. 9 W.

4255—STATE JOURNAL CO., Blank Book Makers, Stationers and Printers, Lincoln, Neb.

FIELD NOTES

From Station	Direction	Variation	Distance Chs.	Distance Lks.	To Station	Corners	Remarks

Lines Designated	Course	Distance Chs.	Distance Lks.	Latitudes N.	Latitudes S.	Departures E.	Departures W.	Record of Angles	Deg.	Min.	Secs.	Description of Tract	Acres

LATITUDES, DEPARTURES, AND CLOSING ERRORS

SURVEYOR'S RECORD.

20 acres in the N.W. Corn of the S.W. ¼ of the N.E. ¼ Section 14 Town No. 15 N., Range No. 10 W.

PLAT OF SURVEY

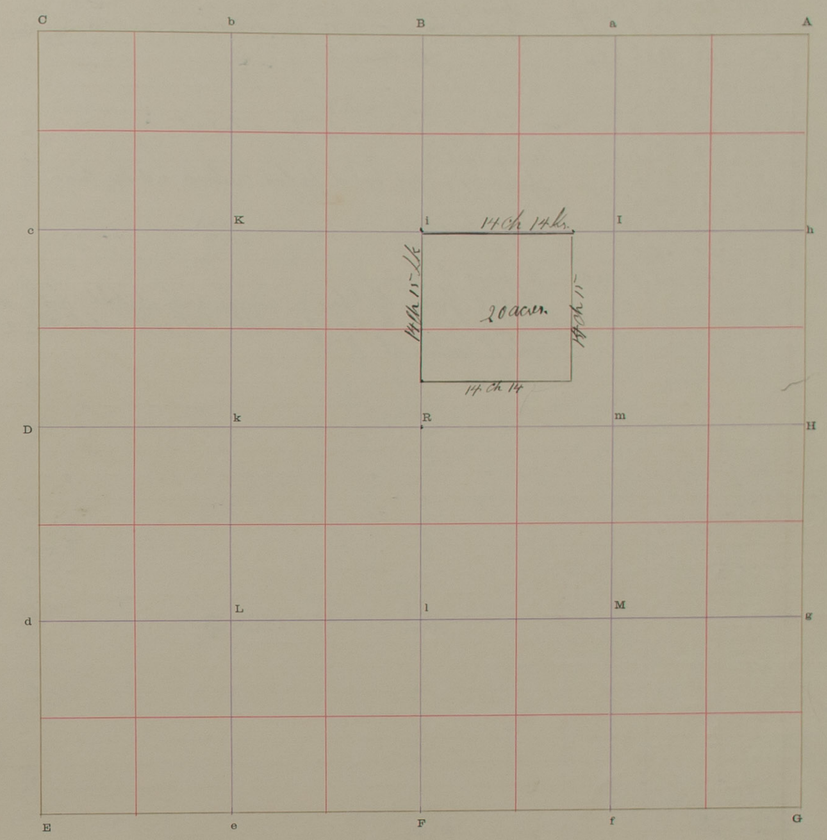

The foregoing are the correct Plat and Field Notes of a Survey made Nov. 3, 1917, ~~190~~

20 acres in in the N.W. Cor. of S.W. ¼ of the N.E. ¼ Section 14 Township 15 North, of Range 10 West,

for Seth Grammer

at the request of Same

by L. E. Larsen County Surveyor, and Clay Peters Sworn and L. E. Larsen Chainmen (Iron pipe driven at the S.W. S.E. and N.E. Cor.)

Interested parties present Seth Grammer and Fred Griffith

Field Notes (T13 R12 book) Page 134 L. E. Larsen County Surveyor.

We do solemnly swear that the foregoing Plat and Field Notes are correct, and the lines designated were measured by us to the best of our knowledge and ability.

Subscribed and sworn to before me ..... 190 ..... Chainman.

..... County Surveyor. ..... Chainman.

..... Chainman.

..... Chainman.

SURVEYOR'S RECORD.

West ½ of Section 20 Town No. 16 N., Range No. 9 W.

41255—STATE JOURNAL CO., Blank Book Makers, Stationers and Printers, Lincoln, Neb.

FIELD NOTES

From Station	Direction	Variation	Distance Chs.	Distance Lks.	To Station	Corners	Remarks
E	East	12°75'	20	12	e	gal pipe	drove gal pipe 2 inch X 20
e	"	"	20	12	F	u S	drove " " 4 ft. X 1¼ found u S 1/4 cor. vert Pit very Plain
F	N	13°	20	36	l	Pipe	" " 18 ~~34~~ in X 1¼
l	"	"	20	36	R		" "
R	"	"	20	36	i		" " 34 in X ¼
i	"	"	20	30	B		" " 25 X 1 inches. found East Pit
B	West	"	20	2½	b		drove Pipe 1 in X 30
b ~~B~~	"	"	20	2½	C		found 3/4 in Rod bent at top End restored u S Sec Corner.
C	South	12,75	20	28	c		drove long Pipe
c	"	"	20	28	D		
D	"	"	20	28	d		
d	"	"	20	28	E	u S	to point of beginning

Sighted from the four ¼ corners and sighted both ways vis from North to South and from East to West and established a corner in center of Section at R.

Latitudes, Departures, and Closing Errors								Record of Angles	Deg.	Min.	Secs.	Description of Tract	Acres
Lines Designated	Course	Distance Chs.	Distance Lks.	Latitudes N.	Latitudes S.	Departures E.	Departures W.						

SURVEYOR'S RECORD.

West half of Section 20 Town No. 16 N., Range No. 9 W.

PLAT OF SURVEY

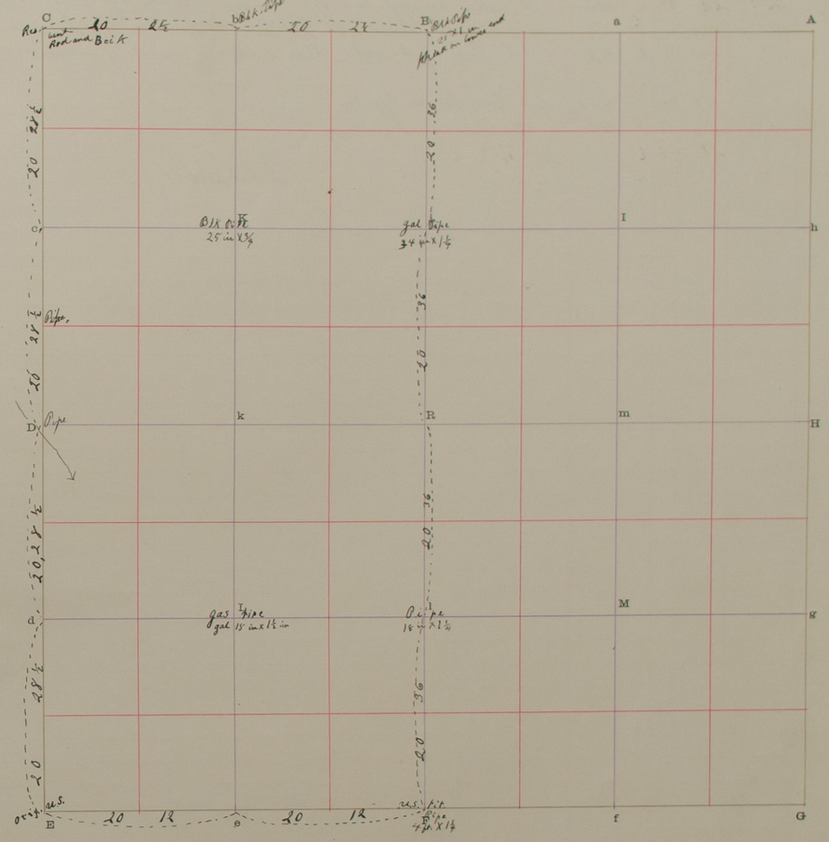

The foregoing are the correct Plat and Field Notes of a Survey made Oct 3 and 4 ~~190~~ 1912

in The West ½ Section 20 Township 16 North, of Range 9 West,

for Christ. Larsen, and J. Jensen

at the request of Same

by L. E. Larsen County Surveyor, and N. P. Jensen

L E Larsen Chainmen

Interested parties present Chris. ~~Larsen~~ and J. Jensen

(Field Book No. 1 Page 140)

L. E. Larsen County Surveyor.

We do solemnly swear that the foregoing Plat and Field Notes are correct, and the lines designated were measured by us to the best of our knowledge and ability.

Subscribed and sworn to before me ..... 190 ..... Chainman.

..... County Surveyor. ..... Chainman.

..... Chainman.

..... Chainman.

SURVEYOR'S RECORD.

West ½ of Section 29 Town No. 16 N., Range No. 9 W.

41255—STATE JOURNAL CO., Blank Book Makers, Stationers and Printers, Lincoln, Neb.

FIELD NOTES

From Station	Direction	Variation	Distance Chs.	Distance Lks.	To Station	Corners	Remarks
F	West.	12°30"	39	67	E	estab.	at F drove an angle Iron of an Iron Bed Stead Side 3 ft long Place Iron 6 feet
E	North	12°75"	40		D	"	in a place go See Sit at E drove a similar angle Iron same length 3 ft
D	"	"	40	30	C	u.s.	line three feet west. Stake is drove in middle of established Road
C	East.	" "	40	24	B	u.s.4	pit described on Page 140
B	South	10,75	80	17	F	u.s.	to Place of beginning

L. E. Larsen

Lines Designated	Course	Distance Chs.	Distance Lks.	Latitudes N.	Latitudes S.	Departures E.	Departures W.

LATITUDES, DEPARTURES, AND CLOSING ERRORS

Record of Angles	Deg.	Min.	Secs.	Description of Tract	Acres

SURVEYOR'S RECORD.

West ½ of Section 29 Town No. 16 N., Range No. 9 W.

PLAT OF SURVEY

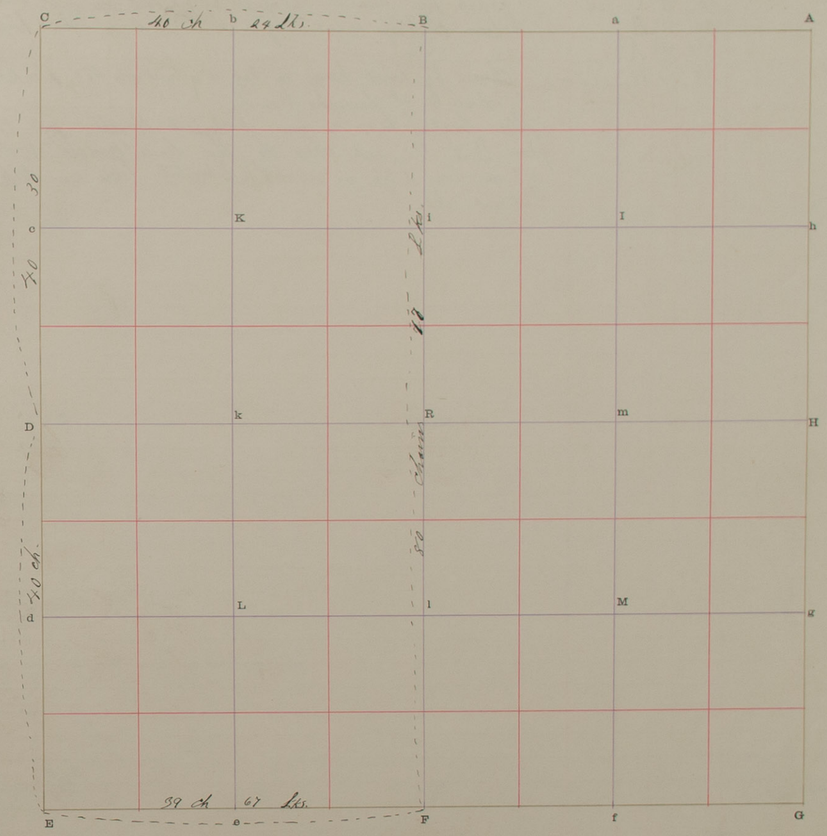

The foregoing are the correct Plat and Field Notes of a Survey made Oct. 18 1912

in West ½ of Section 29 Township 16 North, of Range 9 West,

for F. D. Watson

at the request of Same

by L. E. Larsen County Surveyor, and Frank Best Jr and

W. S. Young Sworn Chainmen Frank Best

Interested parties present N. P. Simon and Frank Best Sr.

L. E. Larsen County Surveyor.

We do solemnly swear that the foregoing Plat and Field Notes are correct, and the lines designated were measured by us to the best of our knowledge and ability.

Subscribed and sworn to before me Oct 18 1912

L. E. Larsen County Surveyor.

Frank Best Jr. Chainman.

and W. S. Young Chainman.

Chainman.

Chainman.

SURVEYOR'S RECORD.

North ½ of Section Eleven Town No. Sixteen N., Range No. Eleven W.

41255—STATE JOURNAL CO., Blank Book Makers, Stationers and Printers, Lincoln, Neb.

FIELD NOTES

From Station	Direction	Variation	Distance Chs.	Distance Lks.	To Station	Corners	Remarks
D	North		39	98	C	set.	found pipe described on Page 34 by J L Paul in field book No 2 drove Black Pipe 4 feet long X 3/4 in in dia. Placed lime 9 lks E on W.
C	East		40	35½	B		
B	"		40	35½	A		
A	South		39	82	H		Chained by Robert Harvey on Pag 12 of Field Notes No 2, also Recorded on Page 34 Book 4 of Surveyors Record After locating the 4 ¼ corner. I Sighted Straight from H to D and from B to F. and where the two lines crossed I drove a Pipe 5½ in long X 3/4 in in dia. at R deposited lime 2 in deep 9 links East and west.

Lines Designated	Course	Distance Chs.	Distance Lks.	Latitudes N.	Latitudes S.	Departures E.	Departures W.	Record of Angles	Deg.	Min.	Secs.	Description of Tract	Acres

SURVEYOR'S RECORD.

North ½ Section 11 Town No. 16 N., Range No. 11 W.

PLAT OF SURVEY

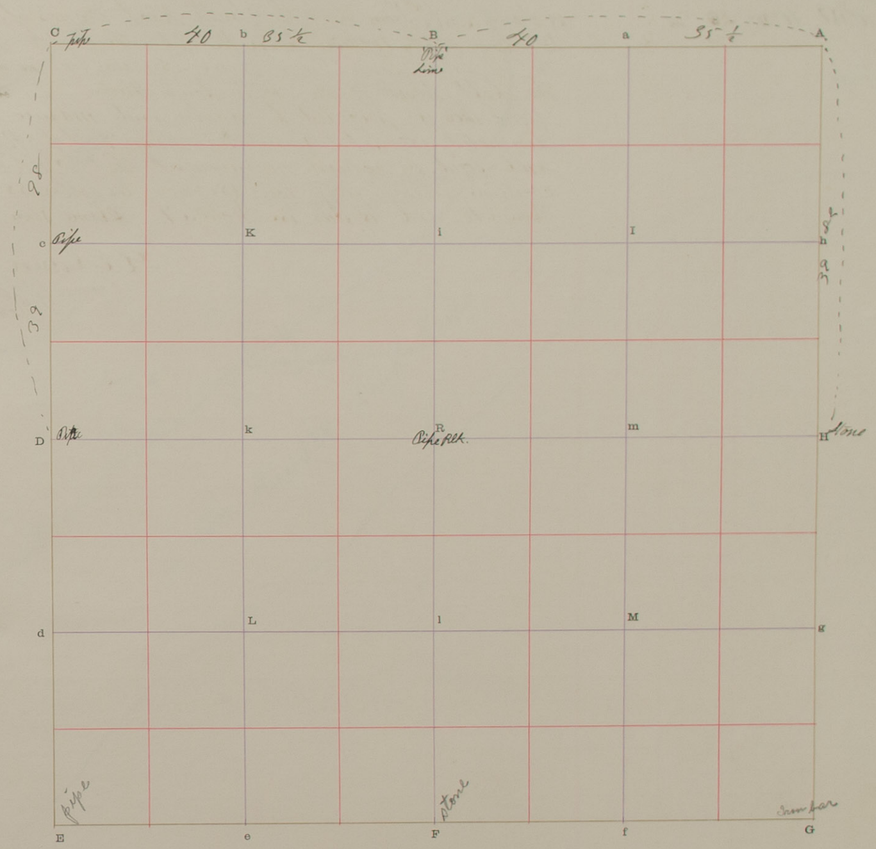

The foregoing are the correct Plat and Field Notes of a Survey made Oct 21 and 22 1912 190

in the North ½ Section Eleven Township Sixteen North, of Range Eleven West,

for J. D. Welsh

at the request of Same

by L. E. Larsen County Surveyor, and Martin Hansen

L. E. Larsen Chainmen

Interested parties present J. D. Welsh Willie Thompson and H. S. Thompson

County Surveyor.

We do solemnly swear that the foregoing Plat and Field Notes are correct, and the lines designated were measured by us to the best of our knowledge and ability.

Subscribed and sworn to before me Oct 21 1912 190

L. E. Larsen, County Surveyor.

Martin Hansen Chainman.

Chainman.

Chainman.

Chainman.

SURVEYOR'S RECORD.

Lot 3 Section 18 Town No. 15 N., Range No. 9 W.

41255—STATE JOURNAL CO., Blank Book Makers, Stationers and Printers, Lincoln, Neb.

FIELD NOTES

From Station	Direction	Variation	Distance Chs.	Distance Lks.	To Station	Corners	Remarks
River Bank	Left N.E.S.W.	10°50"	20	no			20 chains East 10°50" from the the South West Corner of Section 18 thence North 11 chains to in River to the Right Bank of the Middle Loup River thence 23 chains and no Links to the Left Bank of the North Loup River from there I proceded to chain and masure the tract designated as Lot 3 Township 18 Range 9 W of 6 P. M. and find by actual masurment that said Lot 3 contains all told fifty Acres (50) acres as follos 35 acres in Section 18 and 15 acres in Section 7. Same Town and Range.

L. E. Larsen
County Surveyor
Howard Co
Nebr.

Lines Designated	Course	Distance Chs.	Distance Lks.	Latitudes N.	Latitudes S.	Departures E.	Departures W.	Record of Angles	Deg.	Min.	Secs.	Description of Tract	Acres

SURVEYOR'S RECORD.

Lot three Section 18 Town No. 15 N., Range No. 9 W. 6 P. Me.

PLAT OF SURVEY

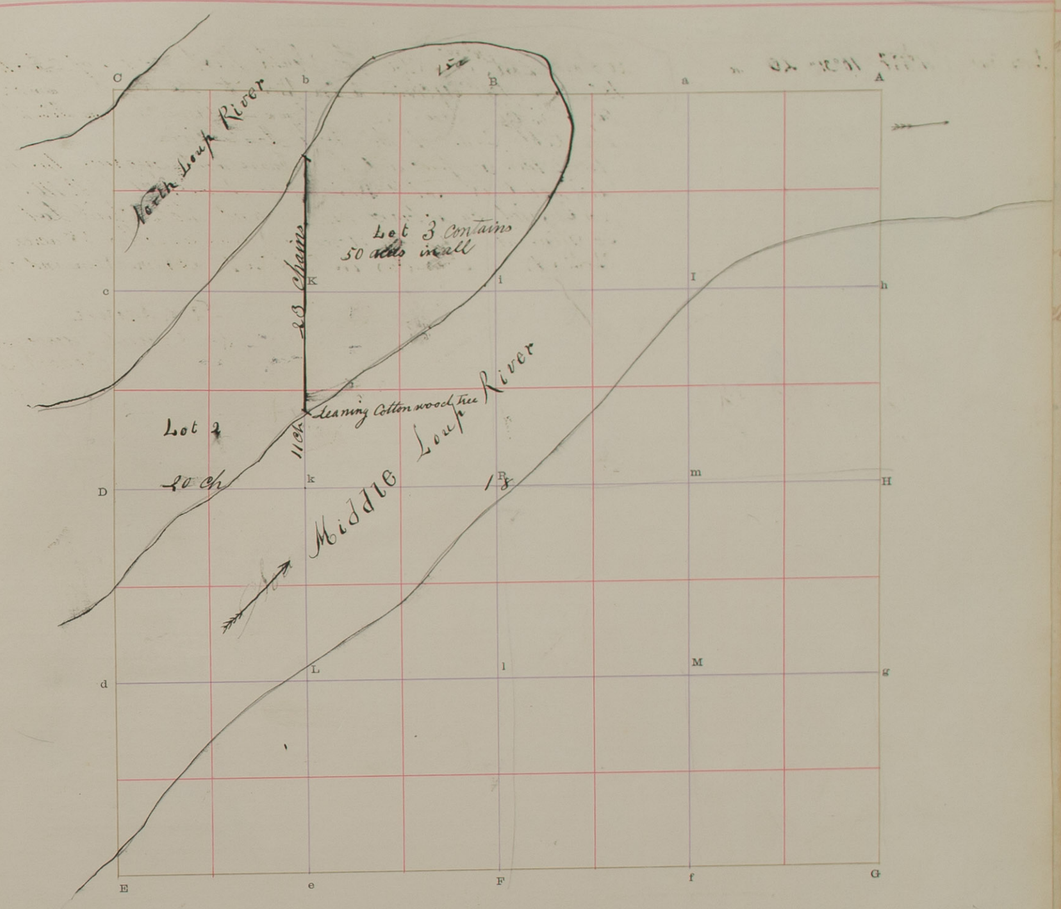

The foregoing are the correct Plat and Field Notes of a Survey made Feb. 12 ~~190~~ 1915

in Lot No 3 Section 18 and 7 Township ~~Twp~~ Fifteen North, of Range Nine West,

for W. W. Bishop

at the request of Same

by L. E. Larsen County Surveyor, and L. E. Larsen Chainman

and W. W. Bishop, Chainmen

Interested parties present W. W. Bishop

L. E. Larsen County Surveyor.

We do solemnly swear that the foregoing Plat and Field Notes are correct, and the lines designated were measured by us to the best of our knowledge and ability.

Subscribed and sworn to before me. 190

County Surveyor.

Chainman.

Chainman.

Chainman.

Chainman.

SURVEYOR'S RECORD.

Part of Section 18 Town No. 16 N., Range No. 11 W.

4 1255 STATE JOURNAL CO., Blank Book Makers, Stationers and Printers, Lincoln, Neb.

FIELD NOTES

From Station	Direction	Variation	Distance Chs.	Distance Lks.	To Station	Corners	Remarks
E	East	10°75"					to center of County Road thence East 18 Ch 75 Lks. thence N.W. along U.P. R.R. Right of Way 15 Ch. 9 L. thence West 13°78." thence South East along the County Road including half of Same 12 Ch 35 Lk. to Point of Beginning the tract containing 22 82/100 acres including the ½ of each County Road.
		10°75"					L. E. Larsen
							a Subdivision in Sec 30 T 13 Range 10 W of 6 P.M. for Jens Christensen and Andrew Petersen of Dannebrog Nebr. Surveyed Ap 22. 1918
B	E		20	2	a		
A	W		20	2	a		
A	S		40		H		found a Restored U S Corner at A. to the Middle of Road and the Permanent Established Fences at R. B. and H L E Larsen and Fred Nissen Jr. Chainman
H	W		19	97	m.		
R	E		19	97	m.		
							L. E. Larsen Surv.

Lines Designated	Course	Distance Chs.	Distance Lks.	Latitudes N.	Latitudes S.	Departures E.	Departures W.	Record of Angles	Deg.	Min.	Secs.	Description of Tract	Acres

LATITUDES, DEPARTURES, AND CLOSING ERRORS

SURVEYOR'S RECORD.

Part of Section 18 Town No. 16 N., Range No. 11 W.

PLAT OF SURVEY

a Survey Subdivision the N. E. ¼ Sec 30 T 13 R 10 W for Jens Christensen and Andrew Petersen Surveyed Ap 22 1918 by L. E. Larsen Co Surveyor Fred Nissen Jr Chainman



The foregoing are the correct Plat and Field Notes of a Survey made November 6 ~~190~~ 1912

in The South West Co Section 18 Township 16 North, of Range 11 West,

for H. Blanchard

at the request of Same

by L. E. Larsen County Surveyor, and

Th. Blanchard Chainmen

Interested parties present H. Blanchard

L. E. Larsen County Surveyor.

We do solemnly swear that the foregoing Plat and Field Notes are correct, and the lines designated were measured by us to the best of our knowledge and ability.

Subscribed and sworn to before me ..... 190 ..... Chainman.

..... County Surveyor. ..... Chainman.

..... Chainman.

..... Chainman.

SURVEYOR'S RECORD.

S E ¼ Section 25 Town No. 15 N., Range No. 11 W.

41255—STATE JOURNAL CO., Blank Book Makers, Stationers and Printers, Lincoln, Neb.

FIELD NOTES

From Station	Direction	Variation	Distance Chs.	Distance Lks.	To Station	Corners	Remarks
G	North	12'50"	39	88	H		found Government ¼ Corner
H	West		40	33	R		Center of Section
R	South		39	98	E		
E	East		42	85			

to place of beginning the land as ¼ Sec. contains 166 6/100 acre.

L E Larsen

Lines Designated	Course	Distance Chs.	Distance Lks.	Latitudes N.	Latitudes S.	Departures E.	Departures W.	Record of Angles	Deg.	Min.	Secs.	Description of Tract	Acres

LATITUDES, DEPARTURES, AND CLOSING ERRORS

The Crowd ¼ 25-15-11

SURVEYOR'S RECORD.

Section 25 Town No. 15 N., Range No. 11 W.

PLAT OF SURVEY

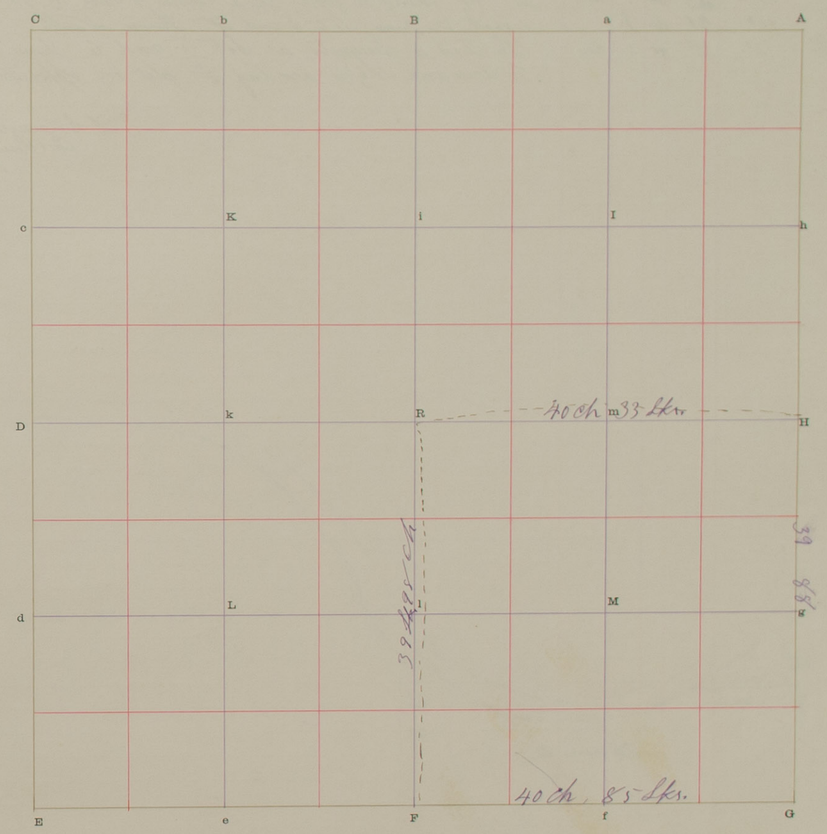

The foregoing are the correct Plat and Field Notes of a Survey made Jan. 14 190 1914

in the South East ¼ Section 25 Township 15 North, of Range 11 West,

for W. J. Crowe and M. Mikvicka

at the request of W. J. Crowe

by L. E. Larsen County Surveyor, and

Chainmen

Interested parties present W. J. Crowe and M. Mikvicka

L. E. Larsen County Surveyor.

We do solemnly swear that the foregoing Plat and Field Notes are correct, and the lines designated were measured by us to the best of our knowledge and ability.

Subscribed and sworn to before me 190

County Surveyor.

Chainman.

Chainman.

Chainman.

Chainman.

SURVEYOR'S RECORD.

Section 17 Town No. 15 N., Range No 10 W.

4 1955—STATE JOURNAL CO., Blank Book Makers, Stationers and Printers, Lincoln, Neb.

FIELD NOTES

From Station	Direction	Variation	Distance Chs.	Distance Lks.	To Station	Corners	Remarks
S	North	12°	28	no		River	at S found a good U.S. Corner 4 Pits E. W. N. S.
"	West	11°	40	14	F		a good 1/4 Corner Pits E. and W. thence North
F	North	12°	38	no		River	The Tract is designated as Lots 5 and 6 Same Contains 38 Acres and 46/100 according to plat on opposite Page.

L. E. Larsen
Co Surveyor

Lines Designated	Course	Distance Chs.	Distance Lks.	Latitudes N.	Latitudes S.	Departures E.	Departures W.	Record of Angles	Deg.	Min.	Secs.	Description of Tract	Acres

LATITUDES, DEPARTURES, AND CLOSING ERRORS

SURVEYOR'S RECORD.

Frotional Part of Section 17 Town No. 15 N., Range No. 10 W.

PLAT OF SURVEY

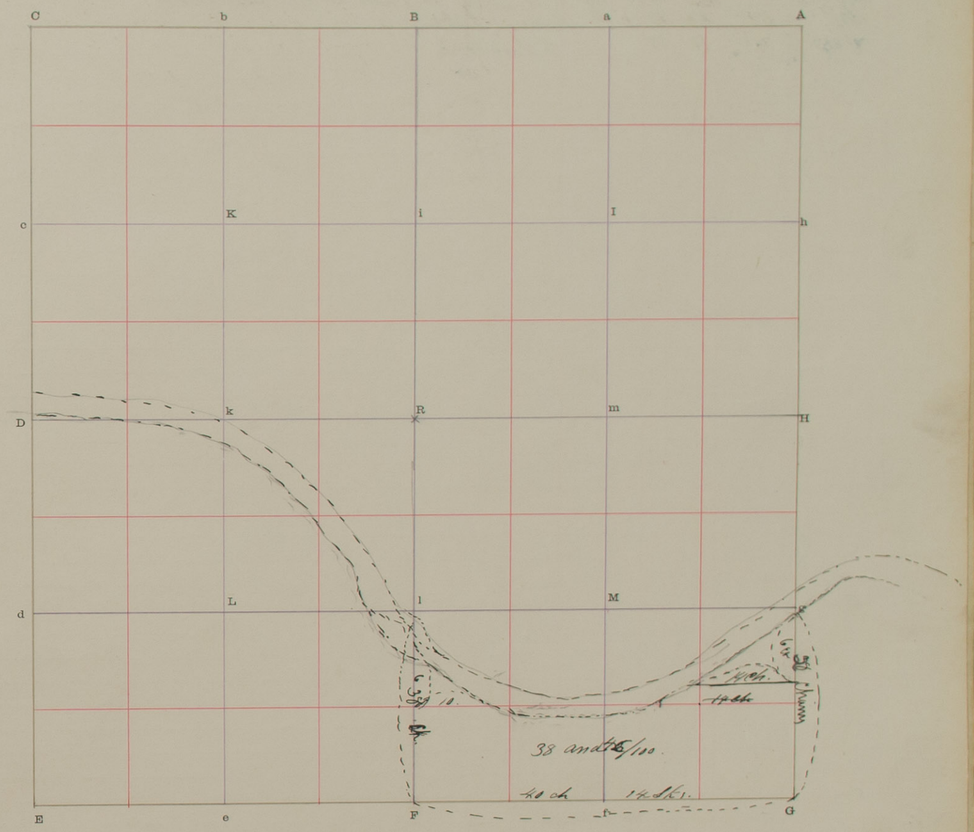

The foregoing are the correct Plat and Field Notes of a Survey made May 21 1904

in Lots five (5) and six (6) Section 17 Township 15 North, of Range 10 West,

for ~~J. W. Crow~~ W. J. Crow and Geo. Welsh

at the request of Same

by L. E. Larsen Camman and County Surveyor, and Laurs Rasmussen

Chainmen

Interested parties present ~~J. W. Crow~~, W. J. Crow and Geo. Welsh

L. E. Larsen County Surveyor.

We do solemnly swear that the foregoing Plat and Field Notes are correct, and the lines designated were measured by us to the best of our knowledge and ability.

Subscribed and sworn to before me. May 21 ~~190~~ 1914

L. E. Larsen County Surveyor.

Chainman.
Chainman.
Chainman.
Chainman.

SURVEYOR'S RECORD.

Lot 2 Section 3 Town No. 15 N., Range No. 11 W.

1905—STATE JOURNAL CO., Blank Book Makers, Stationers and Printers, Lincoln, Neb.

FIELD NOTES

From Station	Direction	Variation	Distance Chs.	Distance Lks.	To Station	Corners	Remarks
H	North	13°	20	22	h	Tract at H Corner is inside an old Boxelder tree	
h	West	13½°	22	44	to	River. (East side)	
H	"	"	11	39		to River bank	

Lines Designated	Course	Distance Chs.	Distance Lks.	Latitudes N.	Latitudes S.	Departures E.	Departures W.	Record of Angles	Deg.	Min.	Secs.	Description of Tract	Acres

LATITUDES, DEPARTURES, AND CLOSING ERRORS

Lot 2 Section 3 Town No. 15 N., Range No. 11 W.

PLAT OF SURVEY

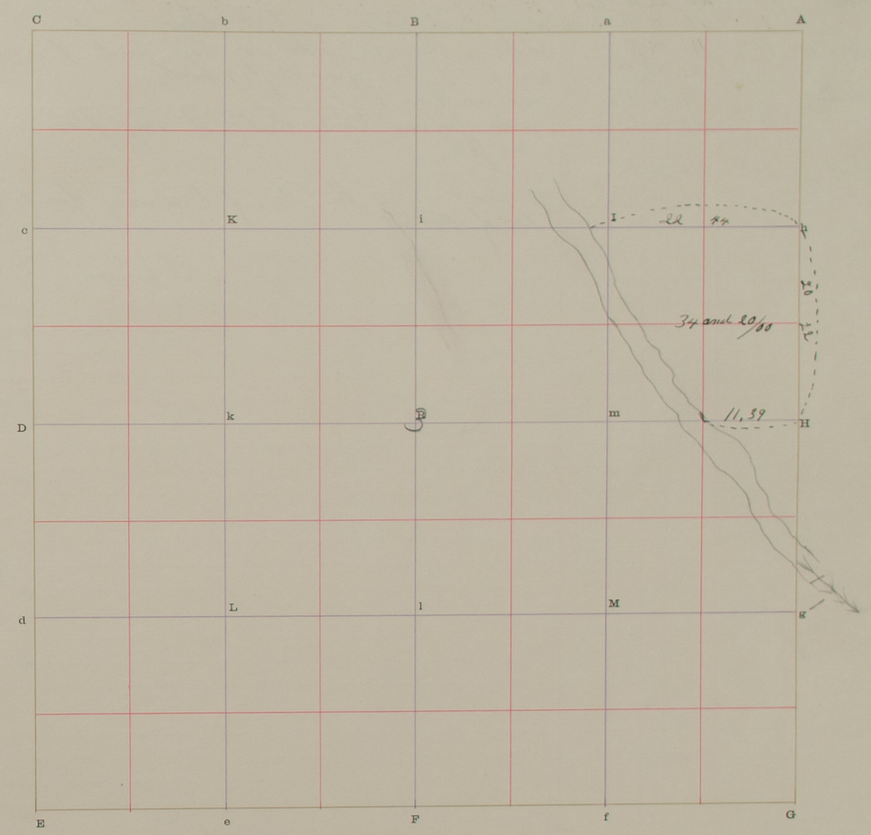

The foregoing are the correct Plat and Field Notes of a Survey made Jan. 10 th. 1914 ~~190~~

in Lot 2 Section 3 Township 15 North, of Range 11 West,

for H. Haggoner

at the request of Same

by L. E. Larsen County Surveyor, and

Charles Larsen Chainmen

Interested parties present H. Haggoner.

L. E. Larsen County Surveyor.

We do solemnly swear that the foregoing Plat and Field Notes are correct, and the lines designated were measured by us to the best of our knowledge and ability.

Subscribed and sworn to before me 190

County Surveyor.

Chainman.

Chainman.

Chainman.

Chainman.

SURVEYOR'S RECORD.

all of Section 35 Town No. 16 N., Range No. 9 W.

THE STATE JOURNAL CO., Blank Book Makers, Stationers and Printers, Lincoln, Neb.

FIELD NOTES

From Station	Direction	Variation	Distance Chs.	Distance Lks.	To Station	Corners	Remarks
G	North	12° "	40	14	H	Iron	
H	"	"	40	14	a	Cedar	Pit in Creek bottom on East Edge.
A	West 11"	11"	40	72	B		drove a Binder Stake on East bank of sureene.
B	"	"	40	72	C		drove an 18 inch Iron Shaft ½ thick
C.	South	12	40	2	D		drove an Iron Shaft.
D	"	"	40	2	E		found Government Corner East Pit very plain in Edge of cor path.
E	East	10°50"	40	36	F		
F	"	"	40	36	6°		government Corner the Place of Beginning found East and West pit

L. E. Larson

Lines Designated	Course	Distance Chs.	Distance Lks.	Latitudes N.	Latitudes S.	Departures E.	Departures W.

LATITUDES, DEPARTURES, AND CLOSING ERRORS

Record of Angles	Deg.	Min.	Secs.	Description of Tract	Acres

SURVEYOR'S RECORD.

all Section 35 Town No. 16 N., Range No. 9 W.

PLAT OF SURVEY



The foregoing are the correct Plat and Field Notes of a Survey made the 16th April 1914

in all of Section 35 Township 16 North, of Range 9 West,

for Wm Nicolas A.M. and H. J. Templin and Pete Hansen

at the request of Wm Nicolas

by L. E. Larsen County Surveyor, and Charles Stille and L. E. Larsen

Chainmen

Interested parties present none

L. E. Larsen County Surveyor.

We do solemnly swear that the foregoing Plat and Field Notes are correct, and the lines designated were measured by us to the best of our knowledge and ability.

Subscribed and sworn to before me 190

County Surveyor.

Chainman.

Chainman.

Chainman.

Chainman.

SURVEYOR'S RECORD.

all of Section 36 Town No. 16 N., Range No. 9 W. 6th M.

1885—STATE JOURNAL CO., Blank Book Makers, Stationers and Printers, Lincoln, Neb.

FIELD NOTES

From Station	Direction	Variation	Distance Chs.	Distance Lks.	To Station	Corners	Remarks
E.	East	13	40	7	F	WS	Set an Iron Stake
F	"	"	40	7	G		plain Pits 2 and West at N. of G
G	North	11 50	40	6½	H		drove pipe 4 x 4 by 22 with 8 holes and a swivel eye top
H	"	"	40	6	A	WS	drove Cedar Stake
A	West.	~~11~~	40	37	B	"	WS Corner Pits 2 and West.
B	"		40	5	C		drove Birch Sickle
C	South	11"	40	14	D		Iron
D	"	"	40	14	E		to place of beginning

L. E. Larsen

Lines Designated	Course	Distance Chs.	Distance Lks.	Latitudes N.	Latitudes S.	Departures E.	Departures W.	Record of Angles	Deg.	Min.	Secs.	Description of Tract	Acres

SURVEYOR'S RECORD.

all of Section 36 Town No. 16 N., Range No. 9 W.

PLAT OF SURVEY



The foregoing are the correct Plat and Field Notes of a Survey made Ap 16 1884

in all of Section 36 Township 16 North, of Range 9 West,

for W. Nicolas

at the request of W. Nicolas A.M. and H. J. Tomplin Lefflebine and Ostedane

by L. E. Larsen County Surveyor, and Charles Miller and L. E. Larsen

Chainmen

Interested parties present none

L. E. Larsen County Surveyor.

We do solemnly swear that the foregoing Plat and Field Notes are correct, and the lines designated were measured by us to the best of our knowledge and ability.

Subscribed and sworn to before me 190

County Surveyor.

Chainman.

Chainman.

Chainman.

Chainman.

150

SURVEYOR'S RECORD.

Section ..... Town No. ..... N., Range No. ..... W.

1895—STATE JOURNAL CO., Blank Book Makers, Stationers and Printers, Lincoln, Neb.

FIELD NOTES

From Station	Direction	Variation	Distance Chs.	Distance Lks.	To Station	Corners	Remarks

Lines Designated	Course	Distance Chs.	Distance Lks.	Latitudes N.	Latitudes S.	Departures E.	Departures W.

Record of Angles	Deg.	Min.	Secs.	Description of Tract	Acres

SURVEYOR'S RECORD.

150

Part of Section 14 Town No. 15 N., Range No. 91 W. of 6th PM

PLAT OF SURVEY



The foregoing are the correct Plat and Field Notes of a Survey made May 29 ~~190~~ 1914

in West ½ and S ½ of SE Section 14 Township 15 North, of Range 11 West,

for John Borosch

at the request of Same

by L E Larsen County Surveyor, and Chainman also W P Jensen Chainmen

Interested parties present John Borosch

County Surveyor.

We do solemnly swear that the foregoing Plat and Field Notes are correct, and the lines designated were measured by us to the best of our knowledge and ability.

Subscribed and sworn to before me ..... 190 .....

County Surveyor.

Chainman.

Chainman.

Chainman.

Chainman.

SURVEYOR'S RECORD.

Lot 6 Part of Section 6 Town No. 13 N., Range No. 10 W.

41255—STATE JOURNAL CO., Blank Book Makers, Stationers and Printers, Lincoln, Neb.

FIELD NOTES

From Station	Direction	Variation	Distance Chs.	Distance Lks.	To Station	Corners	Remarks
C	South	11°	15	50		River	tract Contains 31 acres.
C	East	12°	20	00		River	

Lines Designated	Course	Distance Chs.	Distance Lks.	Latitudes N.	Latitudes S.	Departures E.	Departures W.	Record of Angles	Deg.	Min.	Secs.	Description of Tract	Acres

LATITUDES, DEPARTURES, AND CLOSING ERRORS

SURVEYOR'S RECORD.

Section 6 Town No. 13 N., Range No. 10 W.

PLAT OF SURVEY

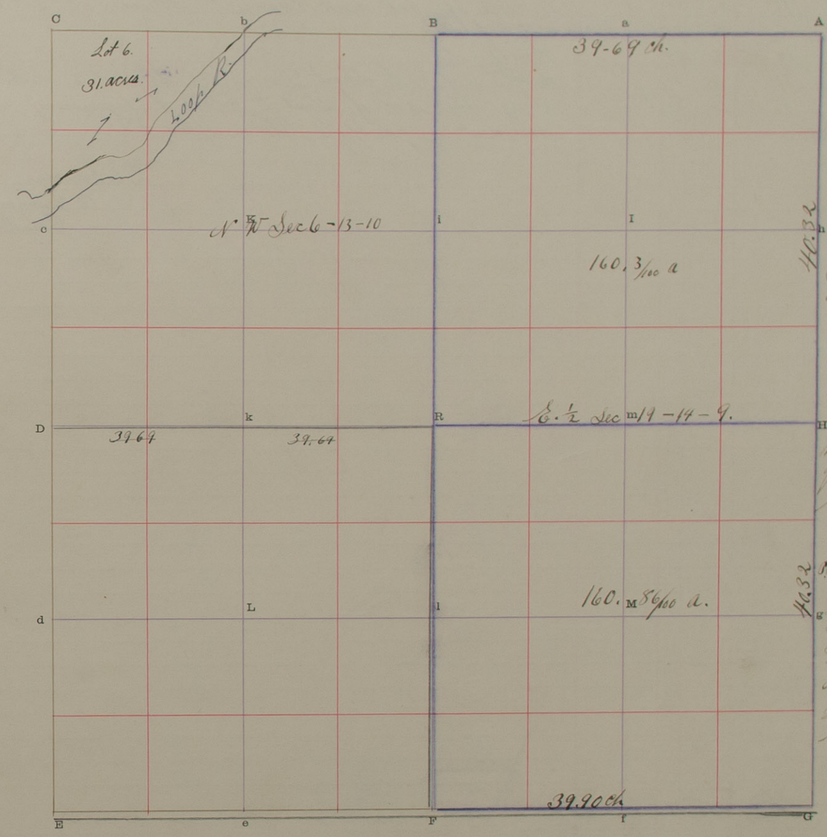

E ½ of Sec 19-14-9 this is a Survey of E ½ Sec 19-14-9 ~~Town~~ Executed Ap 8. 1914 for John Lanka by L. E. Larsen Chainmen L. E. Larsen and members of the Lanka Family by mutual Consent of all parties interested

L. E. Larsen

P.S. Transfered from Field Motes Feb 1. 1918. as the first request was not to have it Recorded.

The foregoing are the correct Plat and Field Notes of a Survey made July 3 ~~190~~ 1914

in the North West Cor. of Section Six (6) Township 13 North, of Range 10 West,

for Niels R. Jensen

at the request of Same

by L. E. Larsen County Surveyor, and N. R. Jensen

Chainmen

Interested parties present N. R. Jensen

County Surveyor.

We do solemnly swear that the foregoing Plat and Field Notes are correct, and the lines designated were measured by us to the best of our knowledge and ability.

Subscribed and sworn to before me 190

County Surveyor.

Chainman.

Chainman.

Chainman.

Chainman.

SURVEYOR'S RECORD.

Part of Section Town No. N., Range No. W.

43255—STATE JOURNAL CO., Blank Book Makers, Stationers and Printers, Lincoln, Neb.

FIELD NOTES

From Station	Direction	Variation	Distance Chs.	Distance Lks.	To Station	Corners	Remarks
F	West.	12°	7	50			to center of oak creek channel thence N W a long center of channel
	North	20 W.	3	54			thence to West line of 4th Street Dannebrog Howard Co Neb. thence
	East.	12°	8	00			along West side of street to Place of beginning corners
	South	"	3	56	F		marked by gas pipe Plat on opposite Side.

L. E. Larsen
Co Surveyor.
Howard Co.

Latitudes, Departures, and Closing Errors								Record of Angles	Deg.	Min.	Secs.	Description of Tract	Acres
Lines Designated	Course	Distance Chs.	Distance Lks.	Latitudes N.	Latitudes S.	Departures E.	Departures W.						

SURVEYOR'S RECORD.

Part of Section 2 Town No. 13 N., Range No. 11 W.

PLAT OF SURVEY

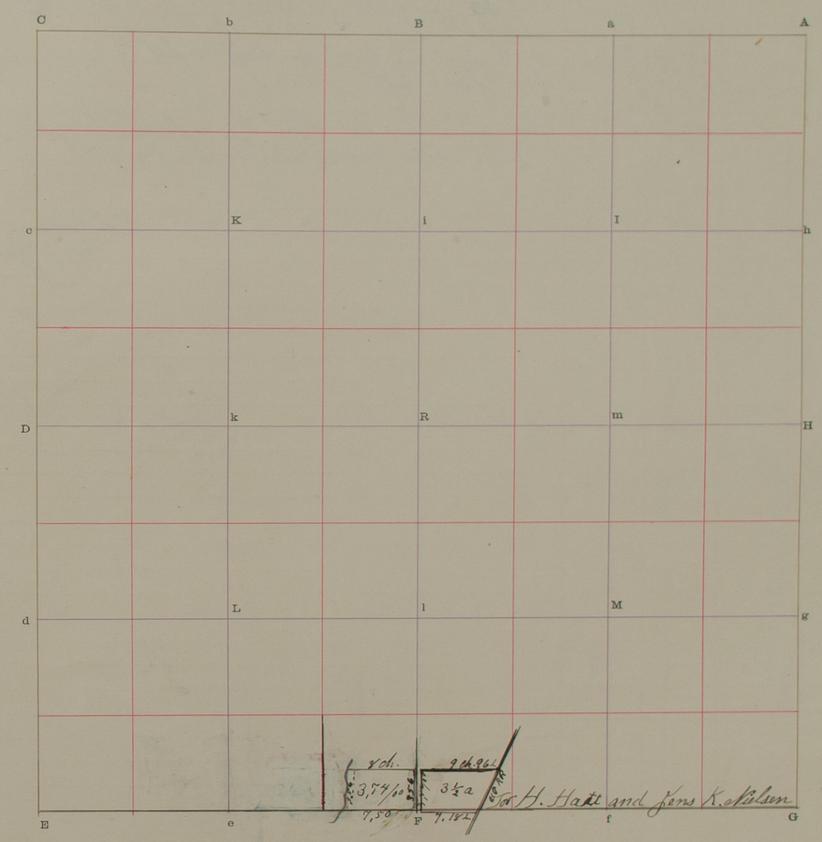

The foregoing are the correct Plat and Field Notes of a Survey made Sept. 16 ~~190~~ 1914 of a tract of Land situated in the S.E. Corner of the S.W. ¼ of the S.E. ¼ in Section 2 Township 13 North, of Range 11 West,

for Hans N. Hatt

at the request of Same.

by L. E. Larsen County Surveyor, and David Roe Chainman

Chainmen

Interested parties present H. N. Hatt and David Roe. also H. N. Hatt and Jens K. Nielsen

L. E. Larsen. County Surveyor.

We do solemnly swear that the foregoing Plat and Field Notes are correct, and the lines designated were measured by us to the best of our knowledge and ability.

Subscribed and sworn to before me. 190

County Surveyor.

Chainman.

Chainman.

Chainman.

Chainman.

SURVEYOR'S RECORD.

the South ½ of the N W ¼ and the South ½ of the N E ¼ Section 33 Town No. 16 N., Range No. 10 W.

41255—STATE JOURNAL CO., Blank Book Makers, Stationers and Printers, Lincoln, Neb.

FIELD NOTES

From Station	Direction	Variation	Distance Chs.	Distance Lks.	To Station	Corners	Remarks
h	South		19	98	H	as S	at H. found the Pits N and South drove Shaft at H.
H	W.		40	28	R	Pipe	center of Section drove Pipe also.
R	W.		39	23	D	as pits	at D. found pits N. S. drov Shaft 4 feet
D	N.		20	6	c		drove pipe or Shaft.
c	E		39	55	i		
i	E		40	34	h		foun Iron at h. put there by a former Surveyor. Field Notes Book 2 (Leather Bound) Page 57.

L. E. Larsen
County Surveyor
Howard Co.
Neb.

Latitudes, Departures, and Closing Errors								Record of Angles	Deg.	Min.	Secs.	Description of Tract	Acres
Lines Designated	Course	Distance Chs.	Distance Lks.	Latitudes N.	Latitudes S.	Departures E.	Departures W.						

SURVEYOR'S RECORD.

the South ½ of the N ½ Section 33 Town No. 16 N., Range No. 10 W.

PLAT OF SURVEY

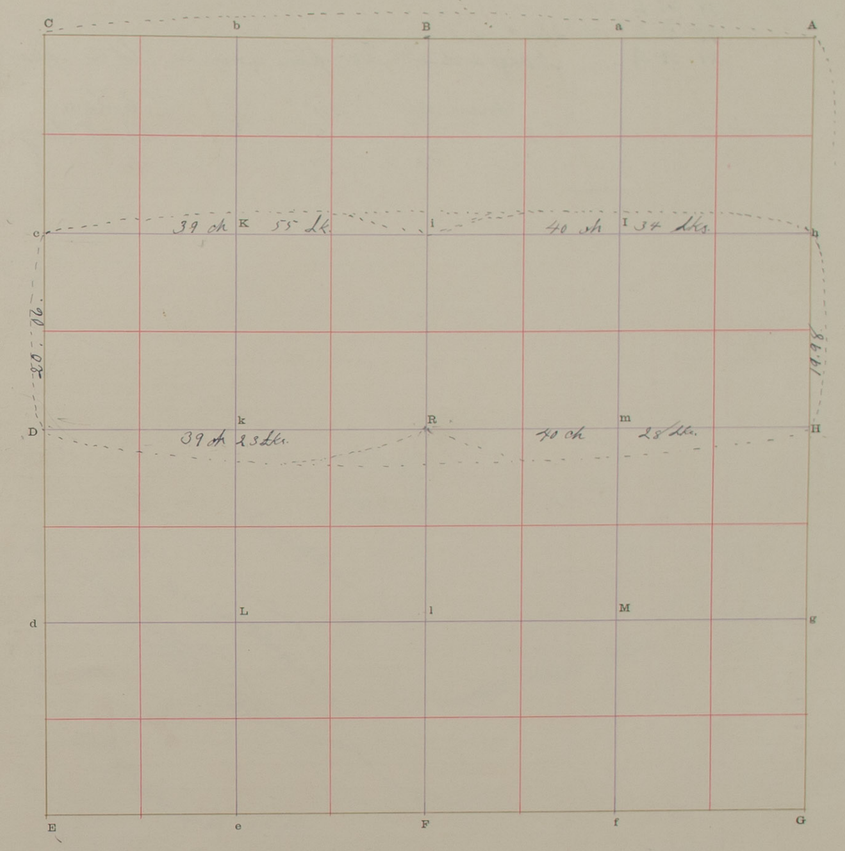

The foregoing are the correct Plat and Field Notes of a Survey made October 23 and 31 1916

in the S ½ of N W ¼ the S ½ of N E ¼ Section 33 Township 16 North, of Range 10 West,

for Herman Stuan

at the request of Same.

by L. E. Larsen County Surveyor, and Chainman and James Petersen

Sworn Chainmen

Interested parties present

L E Larsen County Surveyor.

We do solemnly swear that the foregoing Plat and Field Notes are correct, and the lines designated were measured by us to the best of our knowledge and ability.

Subscribed and sworn to before me 190 Chainman.

County Surveyor. Chainman.

Chainman.

Chainman.

SURVEYOR'S RECORD.

South West 1/4 Section 30 Town No. 13 N., Range No. 12. W.

STATE JOURNAL CO., Blank Book Makers, Stationers and Printers, Lincoln, Neb.

FIELD NOTES

From Station	Direction	Variation	Distance Chs.	Distance Lks.	To Station	Corners	Remarks
F	W.	11°00'	39	89	E	U.S.	
E	N.	"	41	32	D		about 1 Rod in River
F	E	"	39	88	G		acrage and other descriptions given on Plat on opposite side

Recorded April 17, 1915

L. E. Larsen
County Surveyor.

Lines Designated	Course	Distance Chs.	Distance Lks.	Latitudes N.	Latitudes S.	Departures E.	Departures W.	Record of Angles	Deg.	Min.	Secs.	Description of Tract	Acres

LATITUDES, DEPARTURES, AND CLOSING ERRORS

SURVEYOR'S RECORD.

South West 1/4 Section 30 Town No. 13 N., Range No. 12 W.

PLAT OF SURVEY

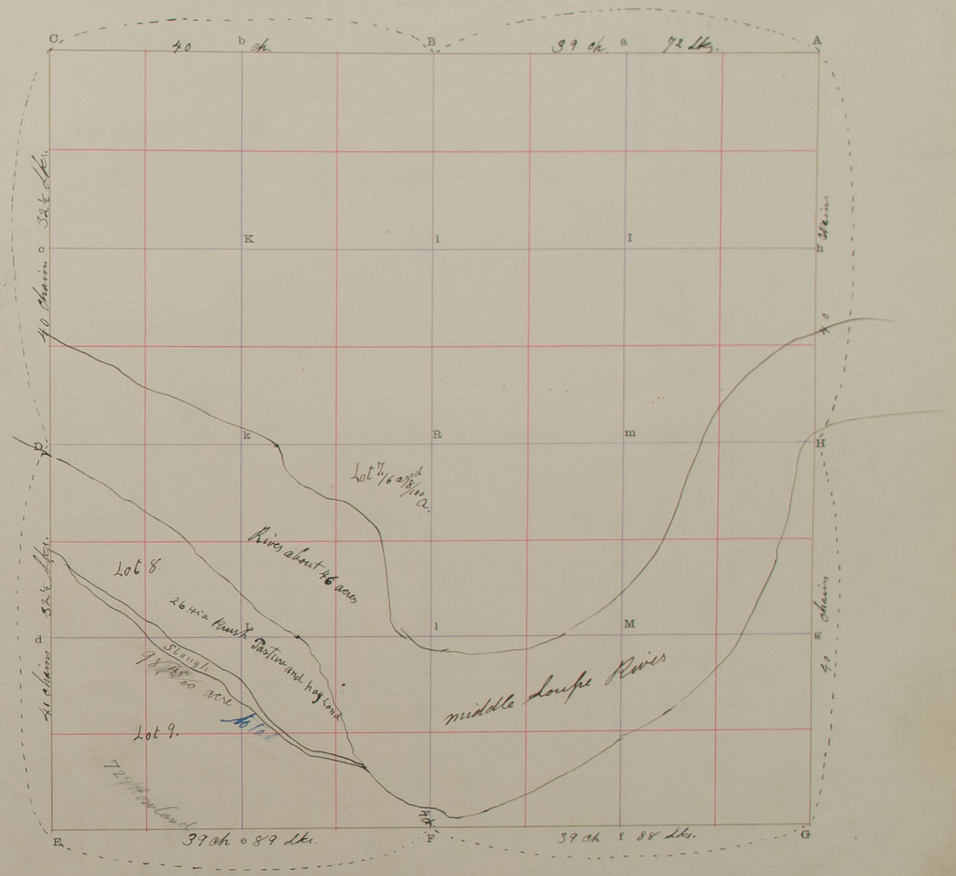

The foregoing are the correct Plat and Field Notes of a Survey made Ap. 12-13-15-16-17 ~~190~~ 1915

in South West 1/4 Section 30 Township 13 North, of Range 12 West,

for W. S. Lovejoy

at the request of S. A. Searle Omaha. (field notes on Pag 29 book 2.

by L. E. Larsen County Surveyor, and

L. E. Larsen and A. J. Hansen Chainmen

Interested parties present none.

L. E. Larsen County Surveyor.

We do solemnly swear that the foregoing Plat and Field Notes are correct, and the lines designated were measured by us to the best of our knowledge and ability.

Subscribed and sworn to before me Ap 13 1915

L. E. Larsen County Surveyor.

Chainman.

Chainman.

Chainman.

Chainman.

SURVEYOR'S RECORD.

the E½ and the W½ of the W½ Section 29 Town No. 15 N., Range No. 12 W.

6255—STATE JOURNAL CO., Blank Book Makers, Stationers and Printers, Lincoln, Neb.

FIELD NOTES

From Station	Direction	Variation	Distance Chs.	Distance Lks.	To Station	Corners	Remarks
R	N.		39	75	B.		
B	W.		19	9	b.		
b	"		19	8	C.		
C	S	along sec line	39	94	D		
D	E		18	66	K.		
K	E		18	66	R.		

the above measurements was done inside of the fences as they were at that time by Request of the owners.

L. E. Larsen

Lines Designated	Course	Distance Chs.	Distance Lks.	Latitudes N.	Latitudes S.	Departures E.	Departures W.	Record of Angles	Deg.	Min.	Secs.	Description of Tract	Acres

LATITUDES, DEPARTURES, AND CLOSING ERRORS

SURVEYOR'S RECORD.

N.W. ¼ Section 29 Town No. 15 N., Range No. 12 W.

PLAT OF SURVEY

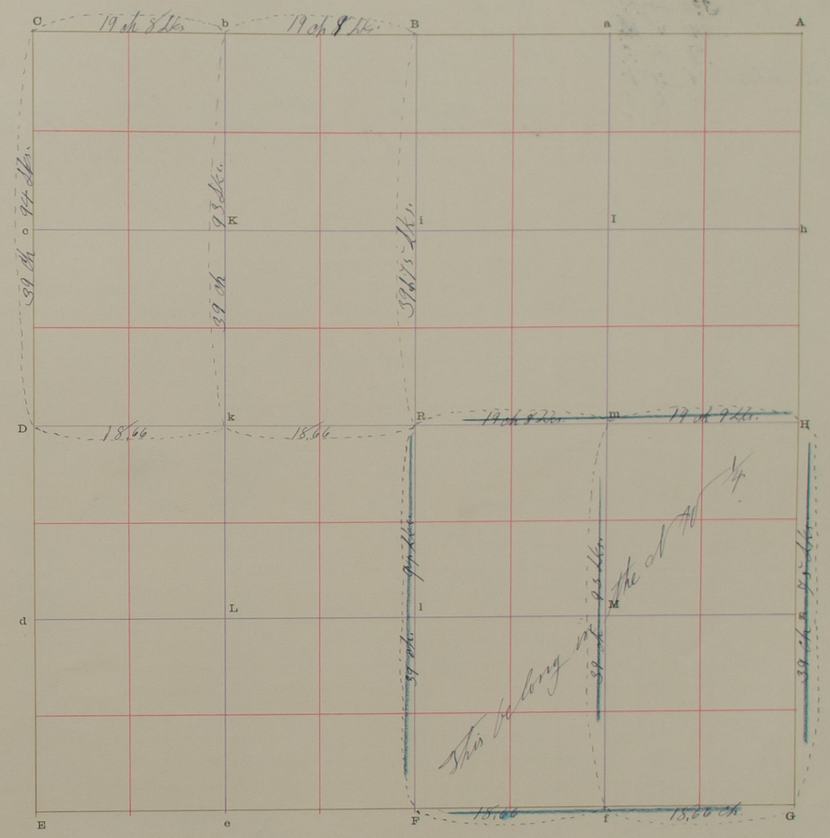

The foregoing are the correct Plat and Field Notes of a Survey made Agust 12 1906

in the N.W. ¼ Section 29 Township 15 North, of Range 12 West,

for Joe Lucacevich and Jim Gelinek.

at the request of Same,

by L. E. Larsen County Surveyor, and Same and Agust Gelinek Chainmen

Interested parties present Joe Lucacevich

L. E. Larsen County Surveyor.

We do solemnly swear that the foregoing Plat and Field Notes are correct, and the lines designated were measured by us to the best of our knowledge and ability.

Subscribed and sworn to before me 190

County Surveyor.

Chainman.

Chainman.

Chainman.

Chainman.

SURVEYOR'S RECORD.

West ½ of West ½ Section 30 Town No. 13 N., Range No. 9 W. 6 P.

1135 STATE JOURNAL CO., Blank Book Makers, Stationers and Printers, Lincoln, Neb.

FIELD NOTES

From Station	Direction	Variation	Distance Chs.	Distance Lks.	To Station	Corners	Remarks
E	North	11°50'	40	44	D	ud	Iron Rod 24 in long found government Corner, Pat. Coal in North Div.
D	"	"	40	35	C.	wd.	angle Iron 1½ in x ¼ feet long with 6, ⅜ in holes in Same.
C	East		19	54	b.	ud	Sets 8-W. drove a Shaft. 2 ft long by 1½ in in diam.
E	"	16° N.	19	65	e		drove a Gunbarrel 26 in long.
e	North		80	50	b		which completes the Survey. Same tract contains 38 13/100
							acres. Surveyed for Hans Kastle by L. C. Larsen Co Surveyor on Sept 18 – 1915.

Lines Designated	Course	Distance Chs.	Distance Lks.	Latitudes N.	Latitudes S.	Departures E.	Departures W.

LATITUDES, DEPARTURES, AND CLOSING ERRORS

Record of Angles	Deg.	Min.	Secs.	Description of Tract	Acres

SURVEYOR'S RECORD.

The N. ½ of the N. ½ of Section 30 Town No. 13 N., Range No. 9 W.

PLAT OF SURVEY

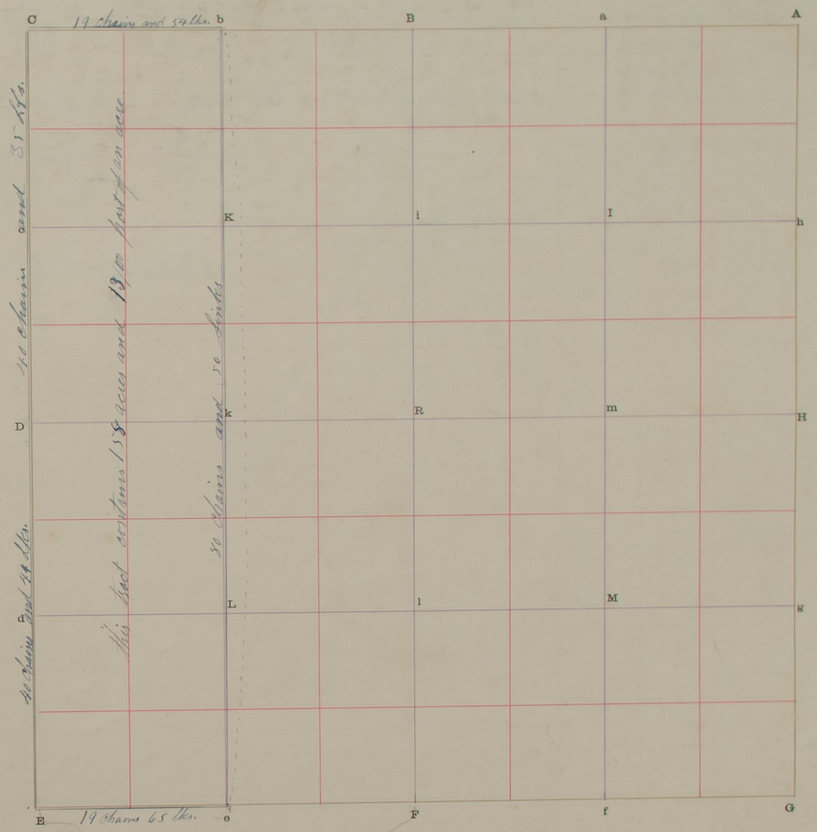

The foregoing are the correct Plat and Field Notes of a Survey made Sept 18 190 1915

in the West ½ of the West ½ Section 30 Township 13 North, of Range 9 West,

for Hans Kastle

at the request of Same.

by L. C. Larsen County Surveyor, and Hay Hennessy Sworn Chainmen

Interested parties present

County Surveyor.

We do solemnly swear that the foregoing Plat and Field Notes are correct, and the lines designated were measured by us to the best of our knowledge and ability.

Subscribed and sworn to before me 190

County Surveyor.

Chainman.

Chainman.

Chainman.

Chainman.

SURVEYOR'S RECORD.

West ½ Section 33 Town No. 13 N., Range No. 9. W.

4 1255—STATE JOURNAL CO., Blank Book Makers, Stationers and Printers, Lincoln, Neb.

FIELD NOTES

From Station	Direction	Variation	Distance Chs.	Distance Lks.	To Station	Corners	Remarks
E	E.	11°	40	6	F		Pipe at E.
F	N.	12°50'	20	12	b		
b	"	"	20	12	R		
R	"	"	19	14½	i		
i	"		19	14½	B		at B a pipe Surrounded by a Stone Churn
B	W.				C		not chained
C	S.	12°	19	95	c		
c	"	"	19	95	D		
D	"		19	93	d		
d	"		19	93	E		place of beginning

L. E. Larsen

Lines Designated	Course	Distance Chs.	Distance Lks.	Latitudes N.	Latitudes S.	Departures E.	Departures W.	Record of Angles	Deg.	Min.	Secs.	Description of Tract	Acres

LATITUDES, DEPARTURES, AND CLOSING ERRORS

SURVEYOR'S RECORD.

4 Eighths in West ½ Section 33 Town No. 13 N., Range No. 9 W.

PLAT OF SURVEY

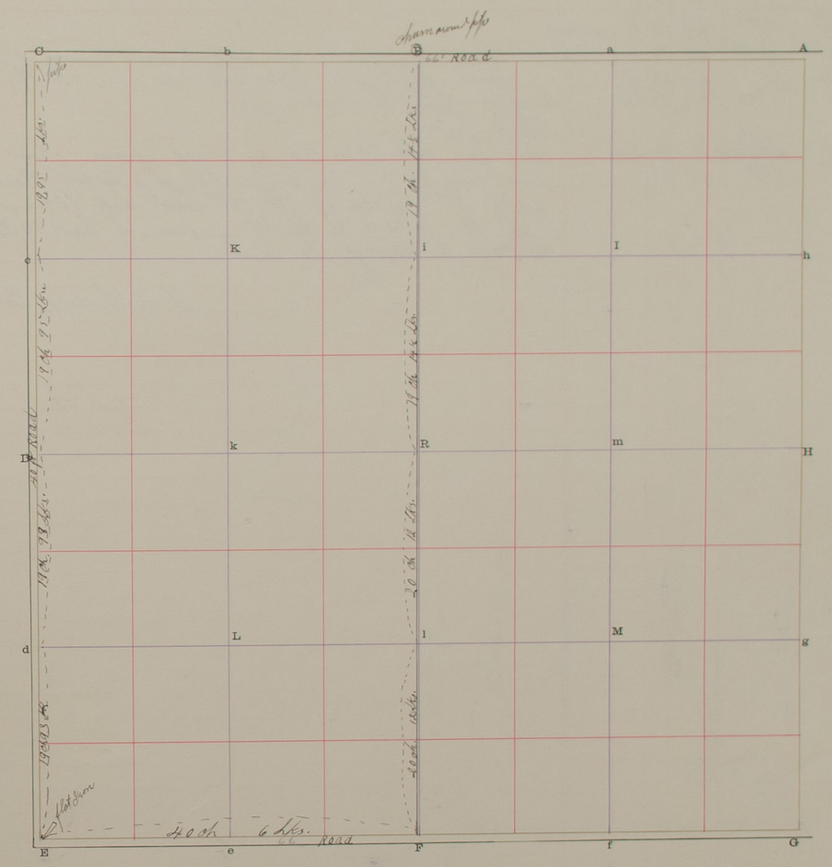

The foregoing are the correct Plat and Field Notes of a Survey made March 14, 1916. 190—

in West ½ of Section 33 Township 13 North, of Range 9 West,

for J. Grant. M. Biersdorf Eugene Ewers. and B Essendrup.

at the request of of same.

by L. E. Larsen County Surveyor, and Joe. Konrad

The above Survey consisted of Subdividing said Track as pr. platt in 4 Equal Parts. as pr plat.

Interested parties present same as above named

all corners market by Iron pipes. also found Iron pipes as corner of Section and ¼ mile corners.

(field notes Pag 133, T 13, R 9, W of 6 pr. M.)

L E Larsen. County Surveyor.

We do solemnly swear that the foregoing Plat and Field Notes are correct, and the lines designated were measured by us to the best of our knowledge and ability.

Subscribed and sworn to before me. 190—

County Surveyor.

Chainman.

Chainman.

Chainman.

Chainman.

SURVEYOR'S RECORD.

North East ¼ of Section 30 Town No. 15 N., Range No. 11 W.

1255—STATE JOURNAL CO., Blank Book Makers, Stationers and Printers, Lincoln, Neb.

FIELD NOTES

From Station	Direction	Variation	Distance Chs.	Distance Lks.	To Station	Corners	Remarks
F	North	11°	40	16	R	no Corner	
R	East	12.50	41	71	H	Stopped at fence. crosses in Road. 66 Rods wide Running N and S.	
H	South	12	40	23	Q	found pipe in lieu Stone and line in South part.	
Q	West	11.50	41	83	F	found no Corner but drove a pipe.	
R	East	11.50	15	88	2 Lks	thence from	
F	East	11.50	15	83	"	drog gal pipe 20 in long by 1 inch diam thence from drove pipe 12 x 12 in in middle of a 60 foot Road.	
						giving 63 60/100 acre in the west part and 104 a and 22/100 a in the ballance of the ¼ Section of Said S ½ E ¼ Sec 30 Town 15 N Range 11 West.	
						L. E. Larsen Co Surveyor	

Lines Designated	Course	Distance Chs.	Distance Lks.	Latitudes N.	Latitudes S.	Departures E.	Departures W.

LATITUDES, DEPARTURES, AND CLOSING ERRORS

Record of Angles	Deg.	Min.	Secs.	Description of Tract	Acres

SURVEYOR'S RECORD.

the N. E ¼ of Section 30 Town No. 15 N., Range No. 11 W.

PLAT OF SURVEY



The foregoing are the correct Plat and Field Notes of a Survey made May 16. 1916, 190__

in the N. E. ¼ of Section thirty Township Fifteen North, of Range Eleven West,

for E. S. Lucasiewicz and Joe. Lucasiewicz

at the request of Same.

by L. E. Larsen County Surveyor, and Arrow Smith Chainmen

Interested parties present the parties named above.

L. E. Larsen County Surveyor.

We do solemnly swear that the foregoing Plat and Field Notes are correct, and the lines designated were measured by us to the best of our knowledge and ability.

Subscribed and sworn to before me. 190__

County Surveyor.

Chainman.

Chainman.

Chainman.

Chainman.

SURVEYOR'S RECORD.

S.E. 1/4 Section one Town No. Fourteen N., Range No. Twelve W. 6 P.M.

43255 STATE JOURNAL CO., Blank Book Makers, Stationers and Printers, Lincoln, Neb.

FIELD NOTES

From Station	Direction	Variation	Distance Chs.	Distance Lks.	To Station	Corners	Remarks
G	~~West~~ W.	11°50"	18	17	f	Iron	found corner near by. established a new one.
f	West.	11°	18	17	F	1/2 Sec. Cor.	
~~H~~	"	10°75"	18	28	m.		drove pipes 1 1/4 di in by 30 long at N and South Ends of middle or Center line the Object of the Survey was to divide the 1/4 more or less in 2 Equal pts
R.	East.	" "	18	28	"		July 20 1916. L. E. Larsen County Surveyor

Lines Designated	Course	Distance Chs.	Distance Lks.	Latitudes N.	Latitudes S.	Departures E.	Departures W.	Record of Angles	Deg.	Min.	Secs.	Description of Tract	Acres

LATITUDES, DEPARTURES, AND CLOSING ERRORS

SURVEYOR'S RECORD.

S.E. 1/4 Section 1 Town No. 14 N., Range No. 12 W.

PLAT OF SURVEY

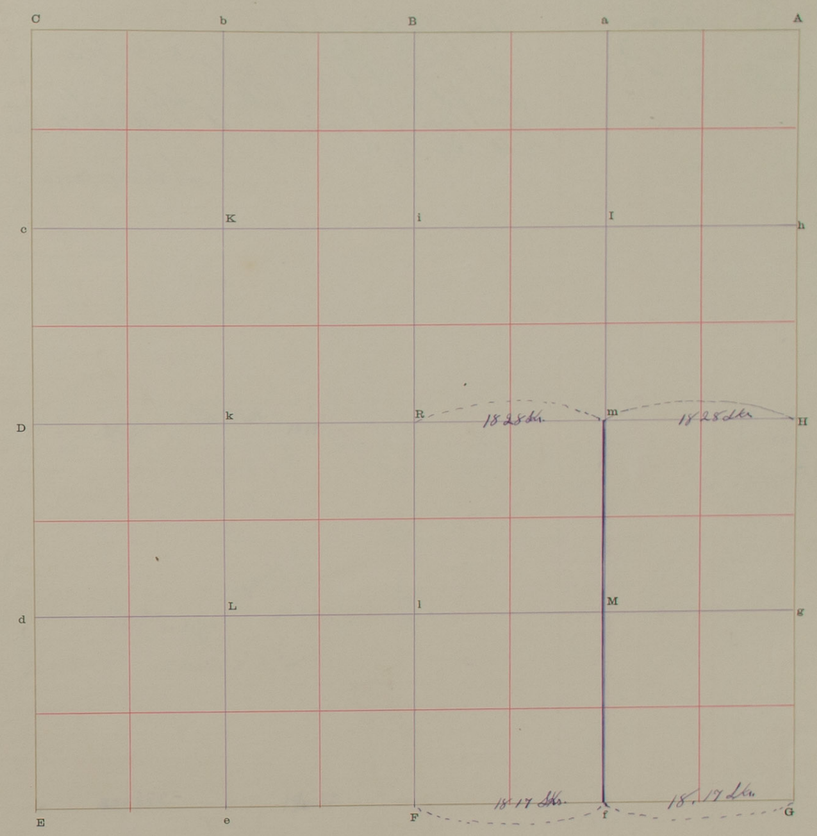

The foregoing are the correct Plat and Field Notes of a Survey made July 20 1916

in S.E. 1/4 Section one (1) Township Fourteen (14) North, of Range Twelve (12) West,

for Mrs. A. Dorsinsky

at the request of Same

by L. E. Larsen County Surveyor, and Chainman

and Jhon Irvin Chainmen

Interested parties present none. the above Survey consisted of dividing equally the S.E. 1/4 of Sec. one, Township Fourteen, Range Twelve. W. of 6 P.M. distances given on above plat. 1 1/4 X 30 inch pipe drove at Corners. or Each end of dividing line. L. E. Larsen County Surveyor.

We do solemnly swear that the foregoing Plat and Field Notes are correct, and the lines designated were measured by us to the best of our knowledge and ability.

Subscribed and sworn to before me. 190

County Surveyor.

Chainman.

Chainman.

Chainman.

Chainman.

SURVEYOR'S RECORD.

S.W. 1/4 Section 35 Town No. 14 N., Range No. 12. W.

1885—STATE JOURNAL CO., Blank Book Makers, Stationers and Printers, Lincoln, Neb.

FIELD NOTES

From Station	Direction	Variation	Distance Chs.	Distance Lks.	To Station	Corners	Remarks
F	N.	12°51"	37	10	R.	Pipe	d
R	W.	11°	19	97	K	"	drove flat Iron at K.
K	"	"	20	25	D		at D pipe driven 12 in X 1¼ pipe
D	S	12°	35	00	E		at E, placed a Mill Hub.
E	E		20	13	e		drove flat pice of Iron with 5 holes in it
e	"		19	57	F		to place of beginning at F the S E Cor. drove Shaft.
							Field Notes Pag 33.

L. E. Larsen

Latitudes, Departures, and Closing Errors								Record of Angles	Deg.	Min.	Secs.	Description of Tract	Acres
Lines Designated	Course	Distance Chs.	Distance Lks.	Latitudes N.	Latitudes S.	Departures E.	Departures W.						

SURVEYOR'S RECORD.

S.W. 1/4 Section 35 Town No. 14 N., Range No. 12. W.

PLAT OF SURVEY

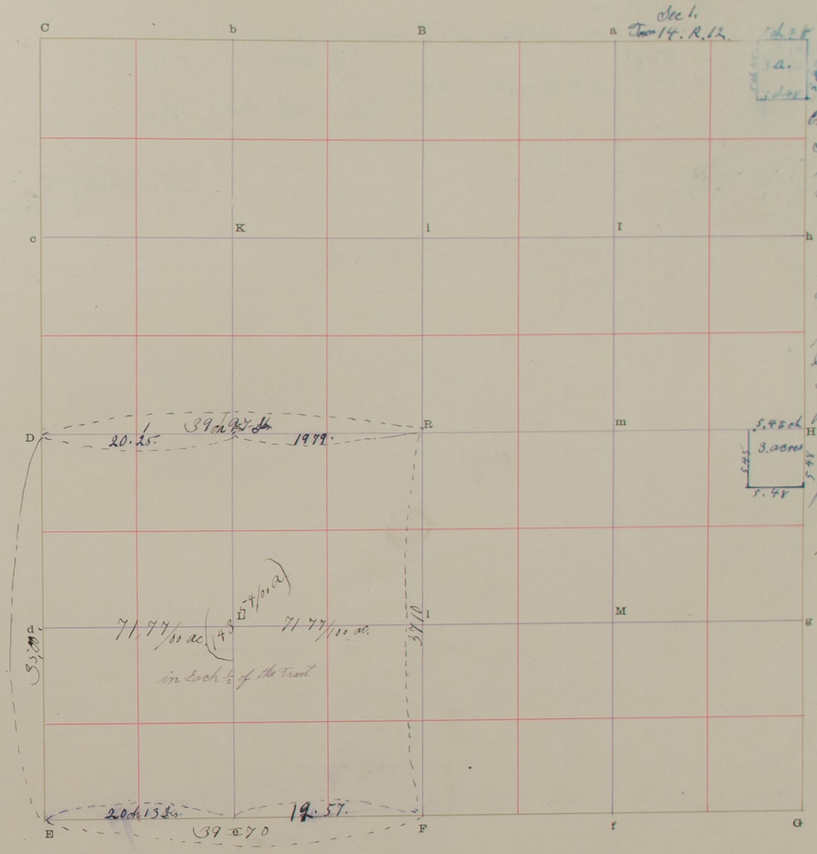

Commencing at a point 33 feet west of the N. E. cor of the S.W. 1/4 Sec 1. T. 14 R 12 running thence West 5 chains and 48 links thence South 5 ch 48 lk. thence E. 5 chains and 48 lks. thence North 5 chains and 48 lks. to place of beginning Surveyed by L. E. Larsen for Anstazya Wysocki on the 18 day of March 1927.

L. E. Larsen

The foregoing are the correct Plat and Field Notes of a Survey made Ag 24 1916 190—

in S.W. 1/4 Section 35 Township 14 North, of Range 12 West,

for Alois Lukasiewicz and Mrs. Agust Nagorski

at the request of Same

by L. E. Larsen County Surveyor, and Chris C Christensen

Chainmen

Interested parties present Alois Lukasiewicz and Agust Nagorski.

L. E. Larsen. County Surveyor.

We do solemnly swear that the foregoing Plat and Field Notes are correct, and the lines designated were measured by us to the best of our knowledge and ability.

Subscribed and sworn to before me 190

County Surveyor.

Chainman.

Chainman.

Chainman.

Chainman.

SURVEYOR'S RECORD.

S.W. ¼ Section 35 Town No. 14 N., Range No. 12 W.

1925—STATE JOURNAL CO., Blank Book Makers, Stationers and Printers, Lincoln, Neb.

FIELD NOTES

From Station	Direction	Variation	Distance Chs.	Distance Lks.	To Station	Corners	Remarks
F	N.	12.50"	37	10	R.	Pipe	I drove flat Iron at K.
R	W.	11°	19	57	K	1.	at D pipe drive 12 in X 1¼ pipe
K	"	"	20	25	D		at E phased & Mill Heads.
D	S	12°	35	00	E		drove flat piece of Iron with 5 holes in it
E	E		20	13	e		to place of beginning at F the S 2 Cor. drove Shaft.
e	"		19	57	F		Field Notes Aug 33.

L. E. Larsen

Lines Designated	Course	Distance Chs.	Distance Lks.	Latitudes N.	Latitudes S.	Departures E.	Departures W.

LATITUDES, DEPARTURES, AND CLOSING ERRORS

Record of Angles	Deg.	Min.	Secs.	Description of Tract	Acres

SURVEYOR'S RECORD.

S.W. ¼ Section 35 Town No. 14 N., Range No. 12 W.

PLAT OF SURVEY

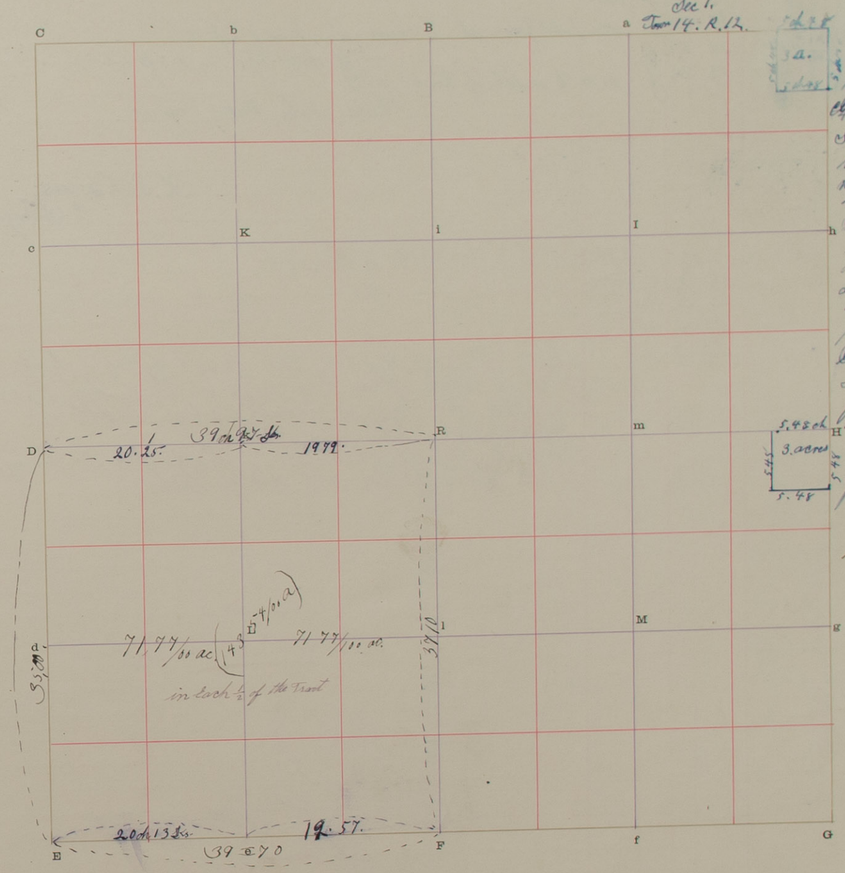

Commencing at a point 33 feet west of the N. E. cor. of the S.W. ¼ Sec 1. T. 14 R 12 running thence West 5 chains and 48 links thence South 5 ch 48 lks. thence E. 5 chains and 48 lks. thence North 5 chains and 48 lks. to place of beginning. Surveyed by L. E. Larsen for Anitazya Hysoski on the 15 day of March 1927.

L. E. Larsen

The foregoing are the correct Plat and Field Notes of a Survey made Ag 27 1916 190—

in S.W. ¼ Section 35 Township 14 North, of Range 12 West,

for Alois Lukasiewicz and Mrs. Agust Nagorski

at the request of Same

by L. E. Larsen County Surveyor, and Chas O. Christensen Chainmen

Interested parties present Alois Lukasiewicz and Agust Nagorski.

L. E. Larsen. County Surveyor.

We do solemnly swear that the foregoing Plat and Field Notes are correct, and the lines designated were measured by us to the best of our knowledge and ability.

Subscribed and sworn to before me 190

County Surveyor.

Chainman.

Chainman.

Chainman.

Chainman.

SURVEYOR'S RECORD.

S½ of S½ Section 31 Town No. 15 N., Range No. 11 W.

1255—STATE JOURNAL CO., Blank Book Makers, Stationers and Printers, Lincoln, Neb.

FIELD NOTES

From Station	Direction	Variation	Distance Chs.	Distance Lks.	To Station	Corners	Remarks
R	S. E	10°	19	82½	b	Post.	
b	"	"	19	82½	F	no cor.	looked for. at b drove pipe 1 inch x 2 ft 10"
H	S.	11°50'	19	80½	g		g drove Pipe 1 in x 3 ft 2 in.
g	S.		19	80½	G	no cor	to middle of Road. at G
							Field Notes Book 3 Page 13.

L. E. Larsen
Co Surveyor.

2.80 a N E ¼ Sec 30 T. 15 Range 10 W.

R	E		20	3	m.	2002
H	W		20	3	m.	
B	E		20	2	a	
a	W		20	2	a	

Drove 1 in Gaspipe 2 feet deep placed Lime 6 Links E and West of Same 18 in deep, at a north end of Middle line Repeated the Same at South end of Middle Line drove Iron Drove 3 feet.
Surveyed Apr. 17. 1918 by L. E. Larsen Co Surveyor Nov 8 for Charles Taylor and Walter Wood.

Lines Designated	Course	Distance Chs.	Distance Lks.	Latitudes N.	Latitudes S.	Departures E.	Departures W.

LATITUDES, DEPARTURES, AND CLOSING ERRORS

Record of Angles	Deg.	Min.	Secs.	Description of Tract	Acres

SURVEYOR'S RECORD.

the N½ of the S E ¼ and the S½ of the S E ¼ Section 31 Town No. 15 N., Range No. 11 W.

PLAT OF SURVEY

also 2.80 a Frac in the N E ¼ Sec 30 T. 15 Range 10 W.

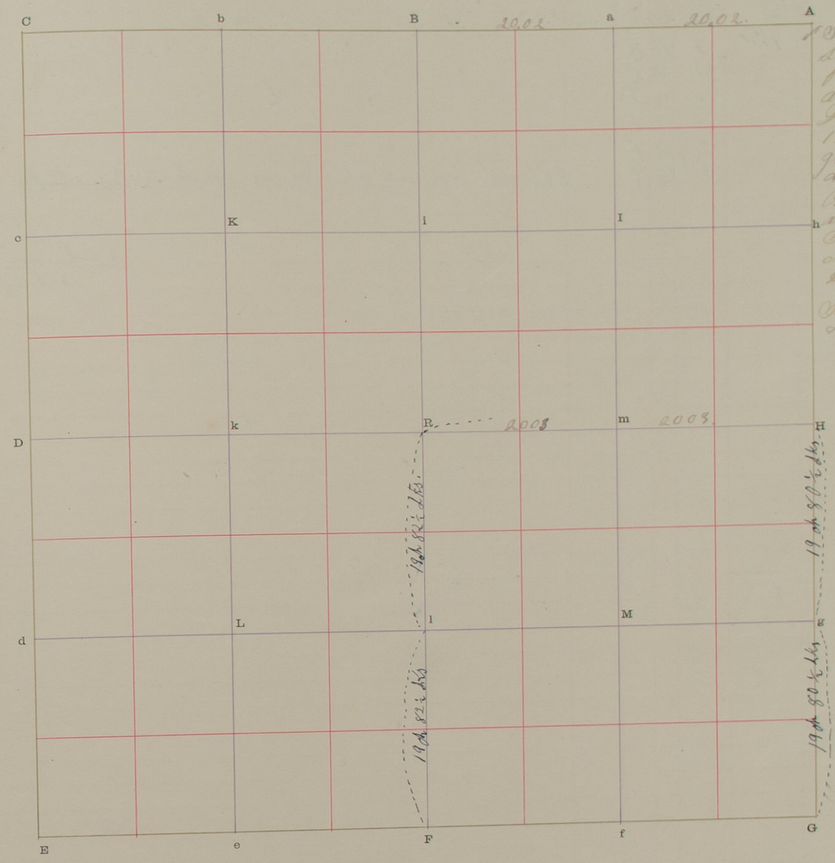

Surveyed by L. E. Larsen for Charles Taylor and Walter Wood. Apr 8 1918. distances given on Plat by a Mr J. Olsen Chainman also L. E. Larsen Same. N. End of Stone 20.02 and S. End South Bnd 20.02 Lks.

The foregoing are the correct Plat and Field Notes of a Survey made Nov 27 ~~190~~ 1916

in the N½ of S E ¼, S½ of S E ¼ Section 31 Township 15 North, of Range 11 West,

for Mrs F. P. Christensen

at the request of Mrs F. P. Christensen

by L. E. Larsen County Surveyor, and Chainman and Fred Olson Chainmen

Interested parties present

L. E. Larsen County Surveyor.

We do solemnly swear that the foregoing Plat and Field Notes are correct, and the lines designated were measured by us to the best of our knowledge and ability.

Subscribed and sworn to before me, 190

County Surveyor.

Chainman.
Chainman.
Chainman.
Chainman.

SURVEYOR'S RECORD.

Section ..... Town No. ..... N., Range No. ..... W.

43255—STATE JOURNAL CO., Blank Book Makers, Stationers and Printers, Lincoln, Neb.

FIELD NOTES

From Station	Direction	Variation	Distance Chs.	Distance Lks.	To Station	Corners	Remarks
G	N along fence		40	32	H		
H	"		40	32	A		
A	W.		39	69	B		
B	"		39	69	C		
C	S		41	13½	D		
D	"		41	13½	E		
E	"		39	90	F		
F	"		39	90	G		to Placed beginning all Corners marke by Iron Stakes

L. E. Larson
C. S.

Lines Designated	Course	Distance Chs.	Distance Lks.	Latitudes N.	Latitudes S.	Departures E.	Departures W.	Record of Angles	Deg.	Min.	Secs.	Description of Tract	Acres

LATITUDES, DEPARTURES, AND CLOSING ERRORS

SURVEYOR'S RECORD.

19 Section 19 Town No. 13 N., Range No. 10 W.

PLAT OF SURVEY

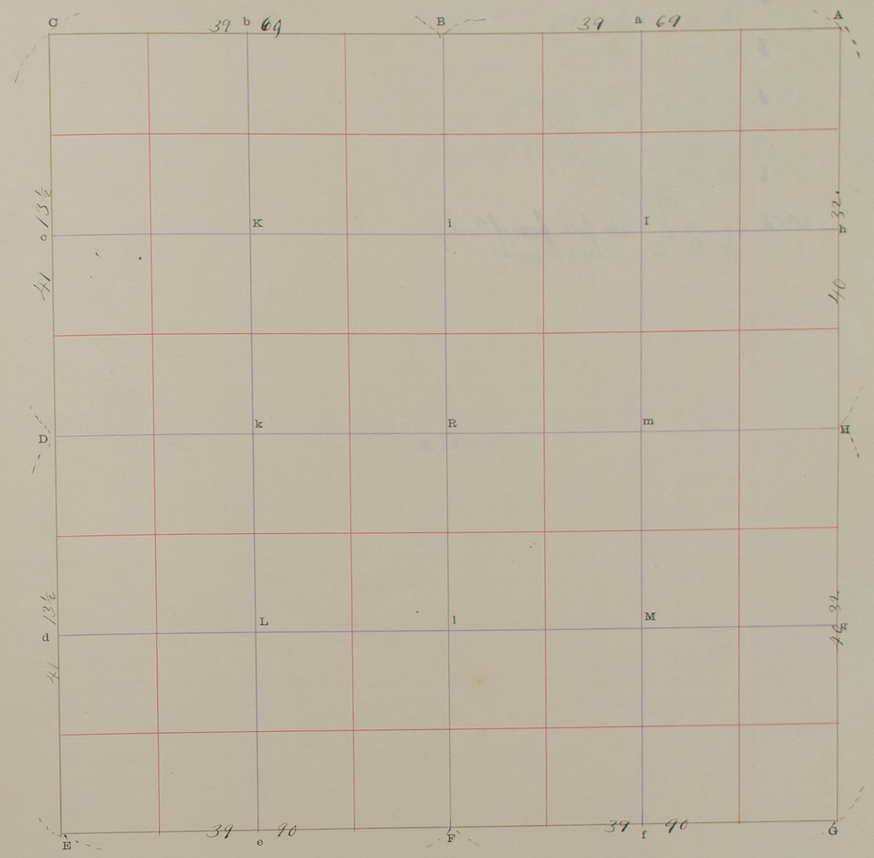

The foregoing are the correct Plat and Field Notes of a Survey made April 8 1914. 190

in all of Section 19 Township 13 North, of Range 10 West,

for John Lanka

at the request of Same

by L. E. Larson County Surveyor, and

Chainmen

Interested parties present

L. E. Larson County Surveyor.

We do solemnly swear that the foregoing Plat and Field Notes are correct, and the lines designated were measured by us to the best of our knowledge and ability.

Subscribed and sworn to before me. 190

County Surveyor.

Chainman.

Chainman.

Chainman.

Chainman.

SURVEYOR'S RECORD.

Section Sec. 20 Town No. 14 N., Range No. 10 W.

4225—STATE JOURNAL CO., Blank Book Makers, Stationers and Printers, Lincoln, Neb.

FIELD NOTES

From Station	Direction	Variation	Distance Chs.	Distance Lks.	To Station	Corners	Remarks
E	N	11°45' E	38	85	D	pipe 1½ in	
D	"	"	39	12	C	Stone	
C	E	10°50' E	40	02	B	Cedar post.	
E	East.	10°45' E	40	17	F	pipe 3 ft in x 1½	
F	"	"	20	05	I	pipe.	
I	"	"	20	05	G	Stone	pipe 3 ft x 1½ in diam.
G	N	11°45' E	39	25	H	pipe	
H	"	"	39	25	A		
A	W.	10°45' W	39	54	B	Cedar post.	pieces of Crocery
B	"	" "	40	02	G.		place of Beginning

LATITUDES, DEPARTURES, AND CLOSING ERRORS

Lines Designated	Course	Distance Chs.	Distance Lks.	Latitudes N.	Latitudes S.	Departures E.	Departures W.

Record of Angles	Deg.	Min.	Secs.	Description of Tract	Acres

SURVEYOR'S RECORD.

Section 20 Town No. 14 N., Range No. 10 W. 6 p.m.

PLAT OF SURVEY

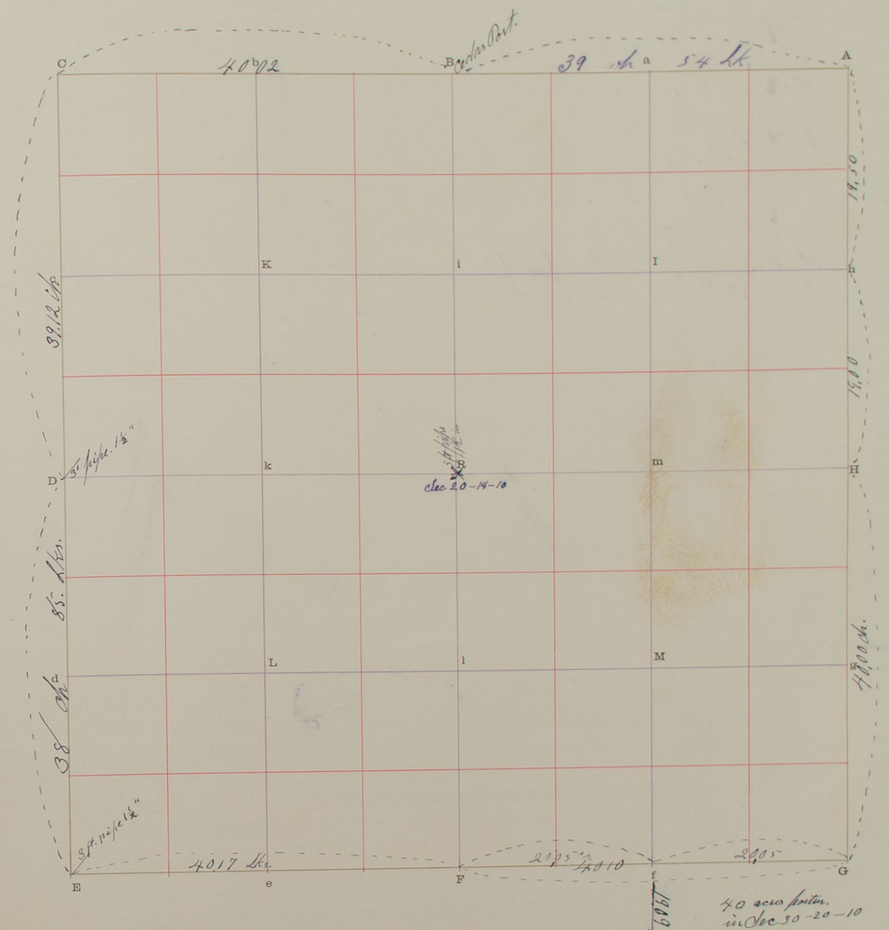

The foregoing are the correct Plat and Field Notes of a Survey made June 6 1917 190—

in all of Section 19 and 30 Township 14 North, of Range 10 West,

for John Swansky.

at the request of Same

by L. E. Larsen County Surveyor, and Chainmen.

also A. F. Rasmussen Chainmen

Interested parties present John Swansky and Guy Walsh

L. E. Larsen County Surveyor.

We do solemnly swear that the foregoing Plat and Field Notes are correct, and the lines designated were measured by us to the best of our knowledge and ability.

Subscribed and sworn to before me 190

County Surveyor.

Chainman.

Chainman.

Chainman.

Chainman.

SURVEYOR'S RECORD.

Section ..... Town No. ..... N., Range ..... W.

41255 STATE JOURNAL CO., Blank Book Makers, Stationers and Printers, Lincoln, Neb.

FIELD NOTES

From Station	Direction	Variation	Distance Chs.	Distance Lks.	To Station	Corners	Remarks

Lines Designated	Course	Distance Chs.	Distance Lks.	Latitudes N.	Latitudes S.	Departures E.	Departures W.

Record of Angles	Deg.	Min.	Secs.	Description of Tract	Acres

SURVEYOR'S RECORD.

Section ..... Town No. ..... N., Range No. ..... W.

Sec. No 4-5, Tp. No. 16 North, R. No 9 W. of the 6th P. M St. Paul, Neb., Ag 9. 1917

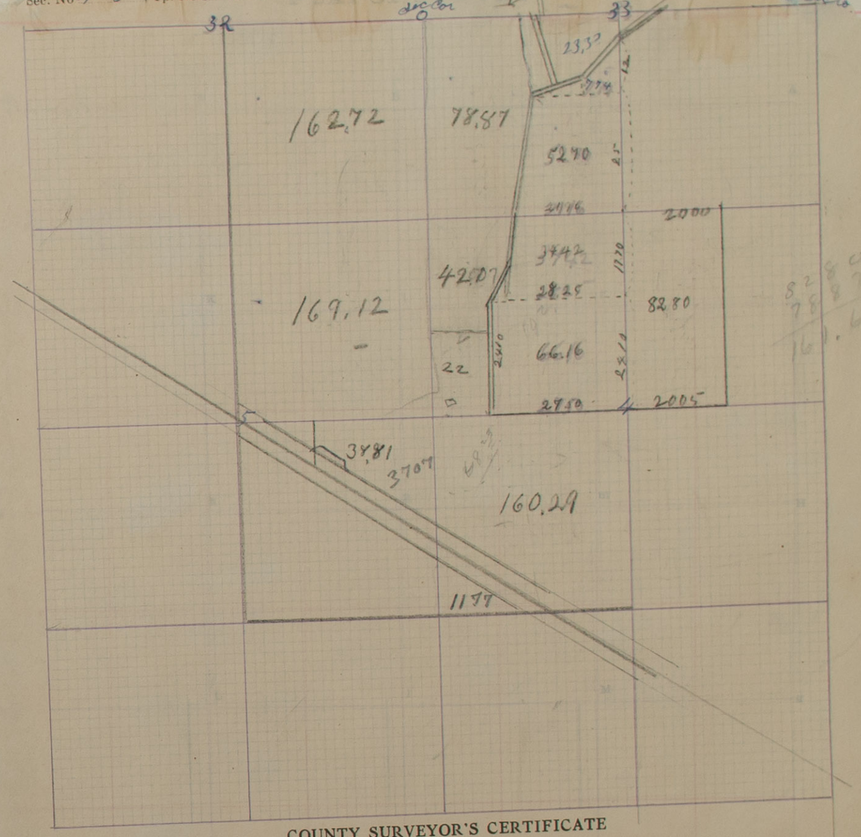

COUNTY SURVEYOR'S CERTIFICATE

STATE OF NEBRASKA, } ss.
Howard County,

St. Paul, Nebraska, Ag 9 1917

I hereby certify that I have accurately surveyed the following described property: the South ½ of Sec 33 the SE ¼ of Sec 32 the W ½ and W ½ of NE ¼ of Sec 4 all of the NW ¼ Sec 5 and 3481 also Sec 5: Tow 15 Rang 9 Township 16 Range 9

S. P. Mapes and L. E. Larsen Chainmen

and marked the corners of the same as per this plat, and that the field notes of said survey are recorded in Book 4, Page 164, of the Official Record of Surveys of Howard County.

Fee, $ ..... Surveyed for Christian Aeps. L E Larsen County Surveyor.

The ..... County Surveyor, and

in ..... Chainmen

for .....

at the requ .....

by .....

Interested parties present .....

County Surveyor.

We do solemnly swear that the foregoing Plat and Field Notes are correct, and the lines designated were measured by us to the best of our knowledge and ability.

Subscribed and sworn to before me ..... 190..

County Surveyor.

Chainman.

Chainman.

Chainman.

Chainman.

SURVEYOR'S RECORD.

Parcel of Section one Town No. 13 N., Range No. 11 W.

41255—STATE JOURNAL CO., Blank Book Makers, Stationers and Printers, Lincoln, Neb.

FIELD NOTES

From Station	Direction	Variation	Distance Chs.	Distance Lks.	To Station	Corners	Remarks
E	N.	12° E	11	51			to County Road running N 45° E.
E	E	12° S	9	15			to oak Creek.
thence	N	12° E	12	6			along W. side of creek
thence	E	8'	3	79			to a point designated as the Middle N E Corner a 30 in pipe
thence	N	12°	15	50			is driven on bank of Creek also a blaze on as tree South on R bank of Creek
							to a point of U.P. Railroad.
							to place of beginning
thence	S.W. South	45° W.					Tract is as platted on opposet Page.

Lines Designated	Course	Distance Chs.	Distance Lks.	Latitudes N.	Latitudes S.	Departures E.	Departures W.	Record of Angles	Deg.	Min.	Secs.	Description of Tract	Acres

LATITUDES, DEPARTURES, AND CLOSING ERRORS

SURVEYOR'S RECORD.

South East Part of Sec one. Section one 23 acres Town No. 13. N., Range No. 11 W. 6 P.M.

PLAT OF SURVEY

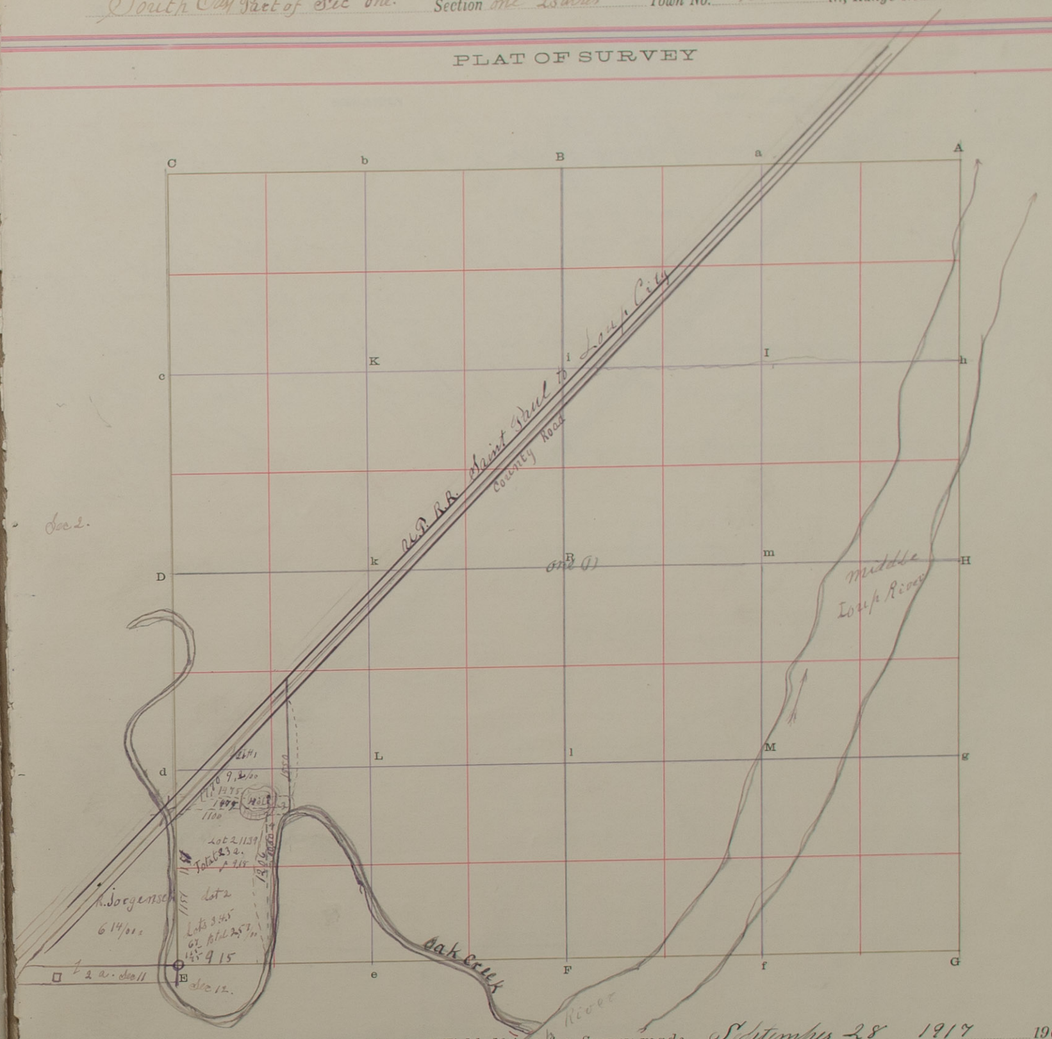

The foregoing are the correct Plat and Field Notes of a Survey made September 28 1917 190__

in a Tract in the S.W. Corner of Section one Township Thirteen North, of Range Eleven West,

for Harold Hald and J. B. Lesher

at the request of J. B. Lesher

by Lawrence E. Larsen County Surveyor, and Harold Hald and J. B. Lesher by agreement between said two Parties in my presence Chainmen on one End of chain and L. E. Larsen at the other.

Interested parties present above named parties

Lawrence E. Larsen County Surveyor.

We do solemnly swear that the foregoing Plat and Field Notes are correct, and the lines designated were measured by us to the best of our knowledge and ability.

Subscribed and sworn to before me. 190__ Chainman.

County Surveyor. Chainman.

Chainman.

Chainman.

SURVEYOR'S RECORD.

Part Section 1 Town No. 13 N., Range No. 11 W.

41255—STATE JOURNAL CO., Blank Book Makers, Stationers and Printers, Lincoln, Neb.

FIELD NOTES

From Station	Direction	Variation	Distance Chs.	Distance Lks.	To Station	Corners	Remarks
E	North	12 E.	11 32	17			Started at a point 11 ch and 51 lks. N and 1770 N E along U.P.R.R. R of W. ~~East~~ North 45° E. 32 Chains. thence E 11 ch 45. thence S W along Rives not chained in full. to South boarder of Sec 1 thence West on Section line 29 chains thence along Creek to a point 14 ch and 77 links from West side of Sec. thence North 15 ch and 50 lks. to Point of beginning Said Tract Contains 197 and 4/100 acres and is Situated as follows from North line of Sec 1 South about 30 chains boardered by the Middle Loup Rive on the S E Side by Oak Creek and the South line on the South Side and by U.P.R.R. on the N.W. Side See plat on opposet Page. Surveyed Oct 2 1917 L E Larsen County Surveyor Howard C. Neb.

Lines Designated	Course	Distance Chs.	Distance Lks.	Latitudes N.	Latitudes S.	Departures E.	Departures W.	Record of Angles	Deg.	Min.	Secs.	Description of Tract	Acres

LATITUDES, DEPARTURES, AND CLOSING ERRORS

SURVEYOR'S RECORD.

Section Town No. N., Range No. W.

PLAT OF SURVEY

The foregoing are the correct Plat and Field Notes of a Survey made Oct 2 1917 ~~190~~

in Part of Section 1 Township 13 North, of Range ~~4~~ 11 West,

for J. B. Lesher

at the request of Same.

by L. E. Larsen County Surveyor, and J. R. Smith and L E Larsen Sworn

Chainmen

Interested parties present J. B. Lesher only

County Surveyor.

We do solemnly swear that the foregoing Plat and Field Notes are correct, and the lines designated were measured by us to the best of our knowledge and ability.

Subscribed and sworn to before me 190

County Surveyor.

Chainman.

Chainman.

Chainman.

Chainman.

SURVEYOR'S RECORD.

13,6/100 in S W Cor of N E ¼ Section 15 Town No. 15 N., Range No. 11 W.

41255—STATE JOURNAL CO., Blank Book Makers, Stationers and Printers, Lincoln, Neb.

FIELD NOTES

From Station	Direction	Variation	Distance Chs.	Distance Lks.	To Station	Corners	Remarks
R	N. Centre Sec	12 E	15	13			Thence S 75° E. 11.18 ch. thence South parallel
S		75°	11	18			with said center line running N and S.
S		12 W.	10	6			10.6 thence West on line running through centre of Sec
W.		10 N.	10	38			E and West 10.38 ch to point of begging. Same contains
							13 acre and 6/100 of an acre.

March 2 1918
L E Larsen Co Sur.

Lines Designated	Course	Distance Chs.	Distance Lks.	Latitudes N.	Latitudes S.	Departures E.	Departures W.	Record of Angles	Deg.	Min.	Secs.	Description of Tract	Acres

LATITUDES, DEPARTURES, AND CLOSING ERRORS

SURVEYOR'S RECORD.

13,6/100 a. Part of Section 15 Town No. 15 N., Range No. 11 W.

PLAT OF SURVEY

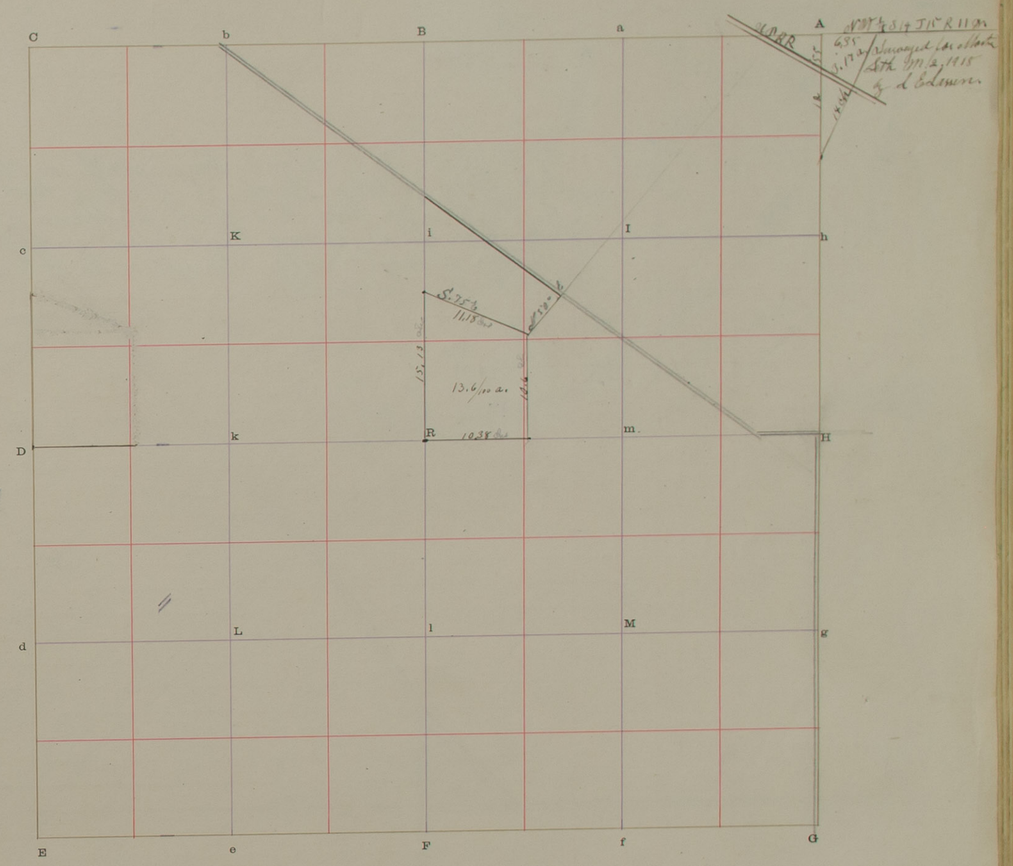

The foregoing are the correct Plat and Field Notes of a Survey made March 2 1908 in S W Cor of the N E ¼ of Section 15 Township 15 North, of Range 11 West, for W. A. Kines at the request of Same by L E Larsen County Surveyor, and H. E. Reick and L E Larsen Chainmen

Interested parties present W. A. Kines and Mr. Badly

County Surveyor.

We do solemnly swear that the foregoing Plat and Field Notes are correct, and the lines designated were measured by us to the best of our knowledge and ability.

Subscribed and sworn to before me 190

County Surveyor.

Chainman.
Chainman.
Chainman.
Chainman.

SURVEYOR'S RECORD.

an Island and River Bottom in Section 12 Town No. 13 N., Range No. 11. W.

41255—STATE JOURNAL CO., Blank Book Makers, Stationers and Printers, Lincoln, Neb.

FIELD NOTES

From Station	Direction	Variation	Distance Chs.	Distance Lks.	To Station	Corners	Remarks
~~at S E Co~~ Said Island							
A	S	8° W.	18				
thence	S	24°	9	23			
"	S	42°	14	80			
"	S	47°	12	85			
"	S	62°	16	40			
"	S	74°	9	60			

to the S E Cor. of Island thence North on West End of Said Island 10 chains. thench N. E along ~~Right~~ Left Bank of Middle Loup River to a point 23 chains west of A the place of Beggining Said Island and Dead River Bottoms Contains 136,51 a. Surveyed on the 4th day of April 1918. by (Sold for 135 a)

L. E. Larsen
Co Surveyor.

Lines Designated	Course	Distance Chs.	Distance Lks.	Latitudes N.	Latitudes S.	Departures E.	Departures W.	Record of Angles	Deg.	Min.	Secs.	Description of Tract	Acres

LATITUDES, DEPARTURES, AND CLOSING ERRORS

SURVEYOR'S RECORD.

Section 12 Town No. 13 N., Range No. 11 W.

PLAT OF SURVEY

The foregoing are the correct Plat and Field Notes of a Survey made April 4 1918

in an Island and River bottom Section 12 Township 13 North, of Range 11 West,

for Soren Jacobsen

at the request of Same

by L. E. Larsen County Surveyor, and Soren Jacobsen

and L. E. Larsen Chainmen by agreement of All Parties Concerned

Interested parties present Soren Jacobsen.

L. E. Larsen, County Surveyor.

We do solemnly swear that the foregoing Plat and Field Notes are correct, and the lines designated were measured by us to the best of our knowledge and ability.

Subscribed and sworn to before me 190

County Surveyor.

L. E. Larsen Chainman.

Soren Jacobsen Chainman.

Chainman.

Chainman.

SURVEYOR'S RECORD.

Section ..... Town No. ..... N., Range No. ..... W.

State Journal Co., Blank Book Makers, Stationers and Printers, Lincoln, Neb.

FIELD NOTES

From Stations	Direction	Variation	Distance Chs.	Distance Lks.	To Stations	Corners	Remarks

Lines Designated	Course	Distance Chs.	Distance Lks.	Latitudes N.	Latitudes S.	Departures E.	Departures W.

LATITUDES, DEPARTURES, AND CLOSING ERRORS

Record of Angles	Deg.	Min.	Secs.	Description of Tract	Acres

SURVEYOR'S RECORD.

a North Portion of Section 27 Town No. 13 N., Range No. 12 W.

PLAT OF SURVEY

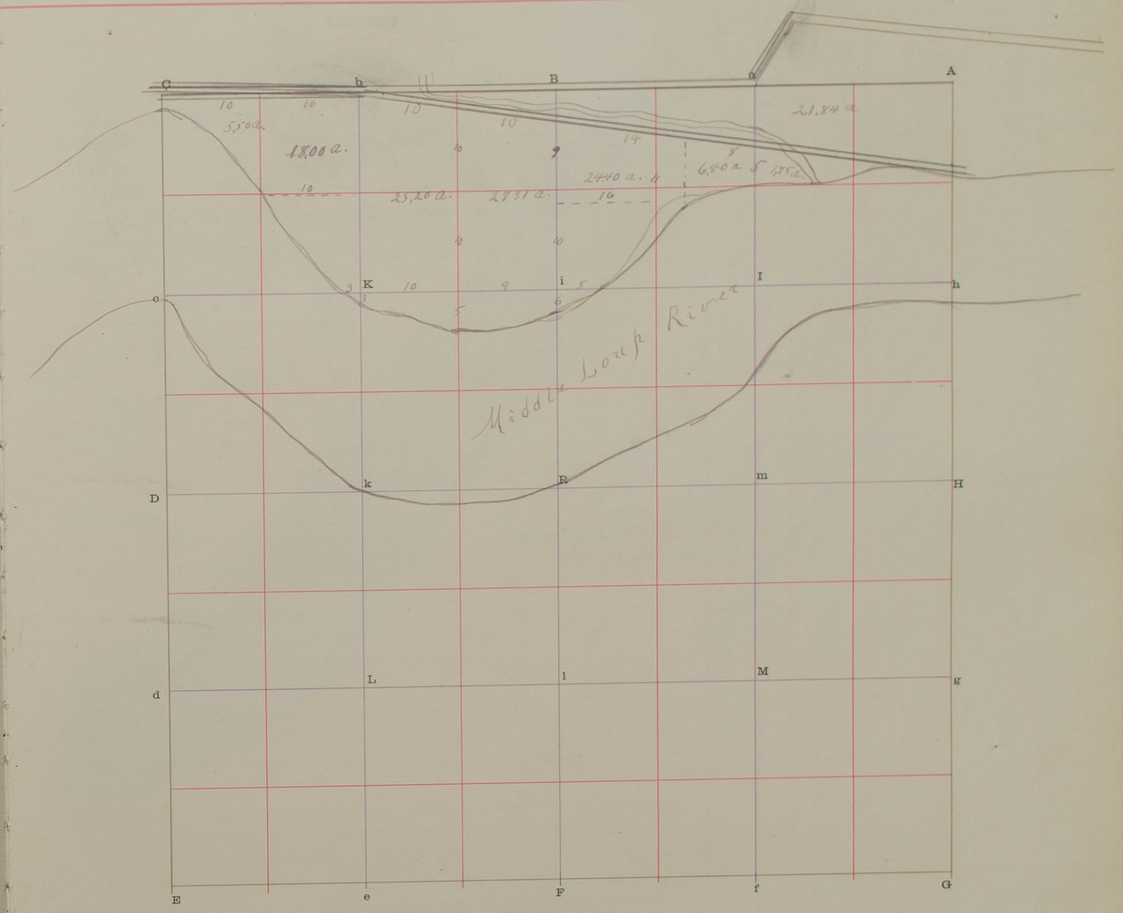

The foregoing are the correct Plat and Field Notes of a Survey made April 11. 1918 190__

in the North Portion of Section 27 Township 13 North, of Range 12 West,

for E. L. Hedglin,

at the request of Same

by L. E. Larsen, County Surveyor, and

L. E. Larsen and E. L. Hedglin Chainmen

Interested parties present

L. E. Larsen County Surveyor.

We do solemnly swear that the foregoing Plat and Field Notes are correct, and the lines designated were measured by us to the best of our knowledge and ability.

Subscribed and sworn to before me Apr 11 190__

L. E. Larsen County Surveyor.

Chainman.

Chainman.

Chainman.

Chainman.

SURVEYOR'S RECORD.

a triangle in the N.W. ¼ Section 12 Town No. 13 N., Range No. 11 W.

4125—STATE JOURNAL CO., Blank Book Makers, Stationers and Printers, Lincoln, Neb.

FIELD NOTES

From Station	Direction	Variation	Distance Chs.	Distance Lks.	To Station	Corners	Remarks
C.	E	11°	18		Creek		
thence	E	"	29		River		
C	S 1	12°	18	66	Road		to County Road running West to Dannebrog.
thence	S	"	48		River		the part laying S West of Road Contains. 43 acres
							and the part laying N E of road and on North
							Side of Middle Loup River contains. 116.9 acres.
							total 159 and 9/100 acres. Surveyed April 18. 1918 by
							L E Larsen
							County Surveyor.

Lines Designated	Course	Distance Chs.	Distance Lks.	Latitudes N.	Latitudes S.	Departures E.	Departures W.

Record of Angles	Deg.	Min.	Secs.	Description of Tract	Acres

170

SURVEYOR'S RECORD.

a triangle in N.W. ¼ Sec Section 12 Town No. 13 N., Range No. 11 W.

PLAT OF SURVEY

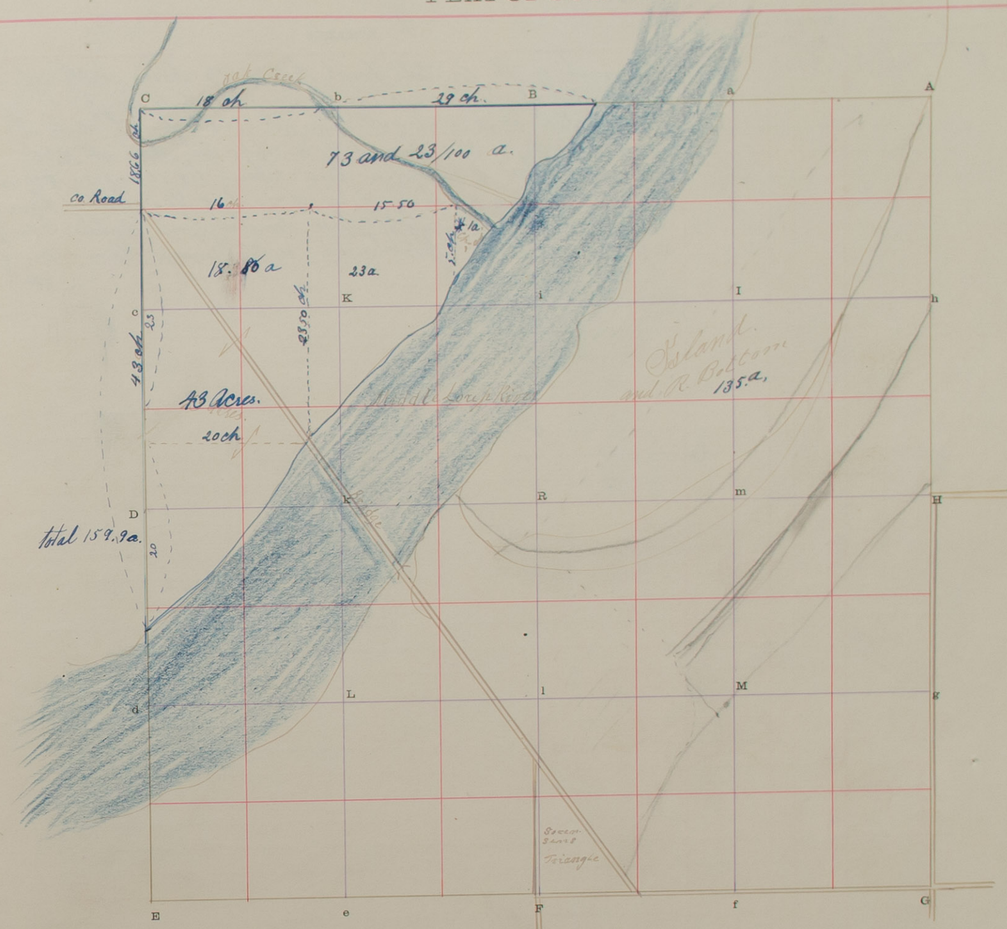

The foregoing are the correct Plat and Field Notes of a Survey made Ap. 18. 1918 190__

in Pts of Section 12 Township 13 North, of Range 11 West,

for Soren E. Jacobsen

at the request of Same

by L. E. Larsen County Surveyor, and S. Jacobsen

Chainmen

Interested parties present S. Jacobsen

County Surveyor.

We do solemnly swear that the foregoing Plat and Field Notes are correct, and the lines designated were measured by us to the best of our knowledge and ability.

Subscribed and sworn to before me 190

County Surveyor.

Chainman.

Chainman.

Chainman.

Chainman.

SURVEYOR'S RECORD.

N E Portion of the N.W. ¼ Section 10 Town No. 15 N., Range No. 10 W.

43255—STATE JOURNAL CO. Blank Book Makers, Stationers and Printers, Lincoln, Neb.

FIELD NOTES

From Station.	Direction	Variation	Distance Chs.	Distance Lks.	To Station	Corners	Remarks
R.	N.	12° E	13	00	0	Found.	this making the Initial point that is 13 chains North of the Center of Section 10 T 15 R. 10 Howard Co Neb. from Station 0 N. 60° W. 3 ch. thence N. 30° W. 4 ch. 50 lks. thence N. 55° W. 11 ch. 14 lks. to Sta 3. thence N. 71 W. 7 ch. 84 lks. thence N. 12° E. 8 ch. 45 lks. through E on Section line between Sec 10 and 3. 19 ch and 80 lks. to Station 6.B. thence S. 12° W. 24 ch. to Sta 0 place of Beginning. Said Tract laying inside of above described lines Contains 34 and 1/100 acs. Surveyed by L. E. Larsen County Surveyor Howard County Neb.

Lines Designated	Course	Distance Chs.	Distance Lks.	Latitudes N.	Latitudes S.	Departures E.	Departures W.

LATITUDES, DEPARTURES, AND CLOSING ERRORS

Record of Angles	Deg.	Min.	Secs.	Description of Tract	Acres

SURVEYOR'S RECORD.

Part of the N.W. ¼ Section 10 Town No. 15 N., Range No. 10 W.

PLAT OF SURVEY

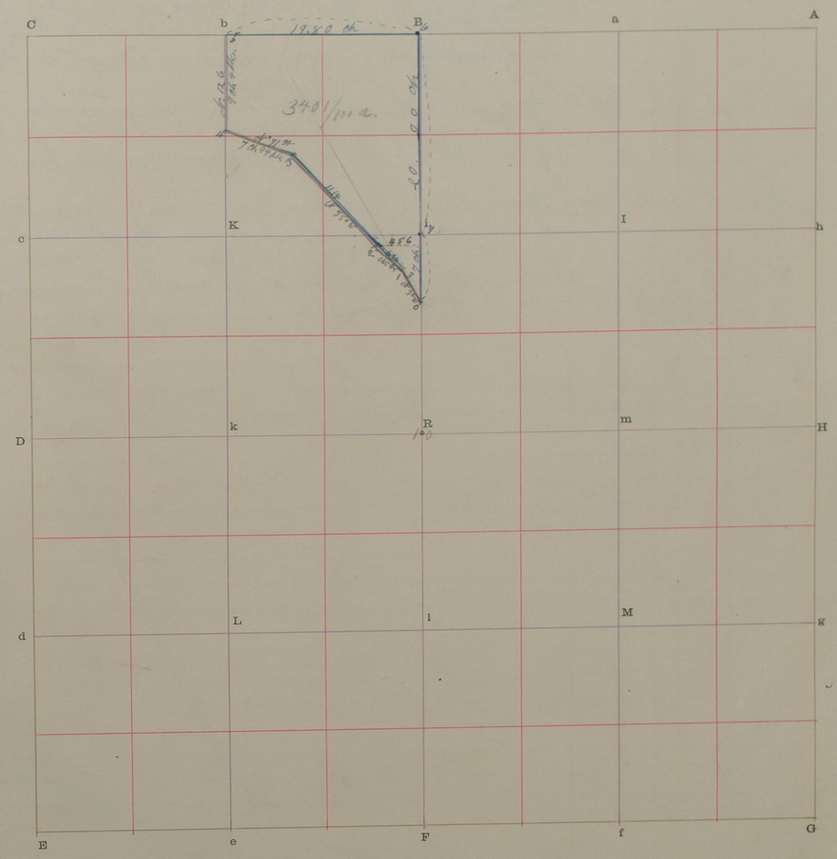

The foregoing are the correct Plat and Field Notes of a Survey made May 27 1918 190__

in the N E ¼ of N W ¼ Section 10 Township 15 North, of Range 10 West,

for E. A. Bowes.

at the request of Same.

by L. E. Larsen County Surveyor, and Young Chainman by

consent of Both Parties interested Chainmen

Interested parties present E. A. Bowes and Young

County Surveyor.

We do solemnly swear that the foregoing Plat and Field Notes are correct, and the lines designated were measured by us to the best of our knowledge and ability.

Subscribed and sworn to before me 190

County Surveyor.

Chainman.

Chainman.

Chainman.

Chainman.

SURVEYOR'S RECORD.

Parts of Sections 21 and 28 Town No. 16 N., Range No. 11 W.

41255—STATE JOURNAL CO., Blank Book Makers, Stationers and Printers, Lincoln, Neb.

FIELD NOTES

From Station	Direction	Variation	Distance Chs.	Distance Lks.	To Station	Corners	Remarks
e.	E	11° S.	4	4		Tract 1	thence S. 60° E. 11 ch 60 lks. to River thence N.W. along Right Bank of North Loup River. thence N. 2 ch 82 lks. to Place of beginning Tract containing 3.59/100 acre. located in the N.W. Cor of the N E ¼ of the N.W. ¼ Sec 28.
e	N.	11° E	5	60		Tract 2	thence S. 45° E. 6.75 ch. thence West on Sector Line 4 ch 4 lks. to place of beginning located in the S.W. Cor. of the S.E. ¼ of the S.W. ¼ Sec 21. containing 1 and 13/100 acre.
e	W.	10° N.	3	50	River	Tract 3	thence S E along Right River Bank. 4 chains. thence N. 2 ch 82 lks to Place of beginning situated in the N E Co. of the N W ¼ of N W ¼ Sec 28 T. 16 R. 11. W. said Tract contains ½ acre.
D	E	11° S	19	87	K		Stone at D. and K. Iron at C. and K. Iron and Lime 6 ft E and W. at e. Iron at c.
C	E		20	00	K		
D	N.		19	95	C		

L E Larsen

Lines Designated	Course	Distance Chs.	Distance Lks.	Latitudes N.	Latitudes S.	Departures E.	Departures W.	Record of Angles	Deg.	Min.	Secs.	Description of Tract	Acres

LATITUDES, DEPARTURES, AND CLOSING ERRORS

SURVEYOR'S RECORD.

Section 21–28 Town No. 16 N., Range No. 11 W.

PLAT OF SURVEY

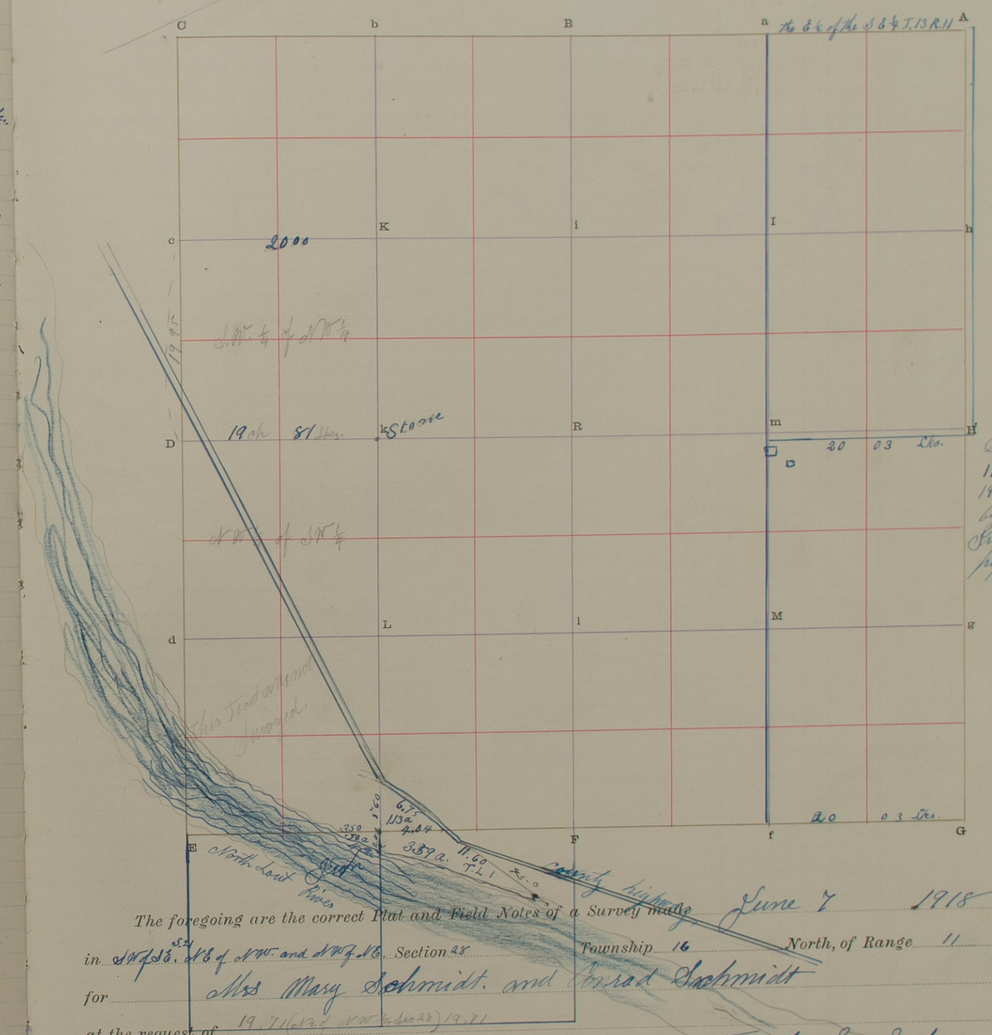

Surveyed on the 11 Day of March 1919. for Otto Dalke by L. E. Larsen Iron Stakes and pipes at all Corners

The foregoing are the correct Plat and Field Notes of a Survey made June 7 1918 190__

in S.W. of S.E. S.E. N.E. of N.W. and N.W. of N.E. Section 28 Township 16 North, of Range 11 West,

for Mrs Mary Schmidt. and Conrad Schmidt

at the request of 19.71 (N.E. of N.W. ¼ Sec 28) 19.71

by L E Larsen County Surveyor, and Frank E Schmidt.

L E Larsen Chainmen

Interested parties present Conrad Schmidt.

County Surveyor.

We do solemnly swear that the foregoing Plat and Field Notes are correct, and the lines designated were measured by us to the best of our knowledge and ability.

Subscribed and sworn to before me. 190__ Chainman.

County Surveyor. Chainman.

Chainman.

Chainman.

SURVEYOR'S RECORD.

Section ..... Town No. ..... N., Range No. ..... W.

4-1255—STATE JOURNAL CO., Blank Book Makers, Stationers and Printers, Lincoln, Neb.

FIELD NOTES Page 13. Book 3.

From Station	Direction	Variation	Distance Chs.	Distance Lks.	To Station	Corners	Remarks

Lines Designated	Course	Distance Chs.	Distance Lks.	Latitudes N.	Latitudes S.	Departures E.	Departures W.	Record of Angles	Deg.	Min.	Secs.	Description of Tract	Acres

LATITUDES, DEPARTURES, AND CLOSING ERRORS

SURVEYOR'S RECORD.

N.E.¼ S.27 and S.E.¼ Section 22 Town No. 16 N., Range No. 11 W.

PLAT OF SURVEY

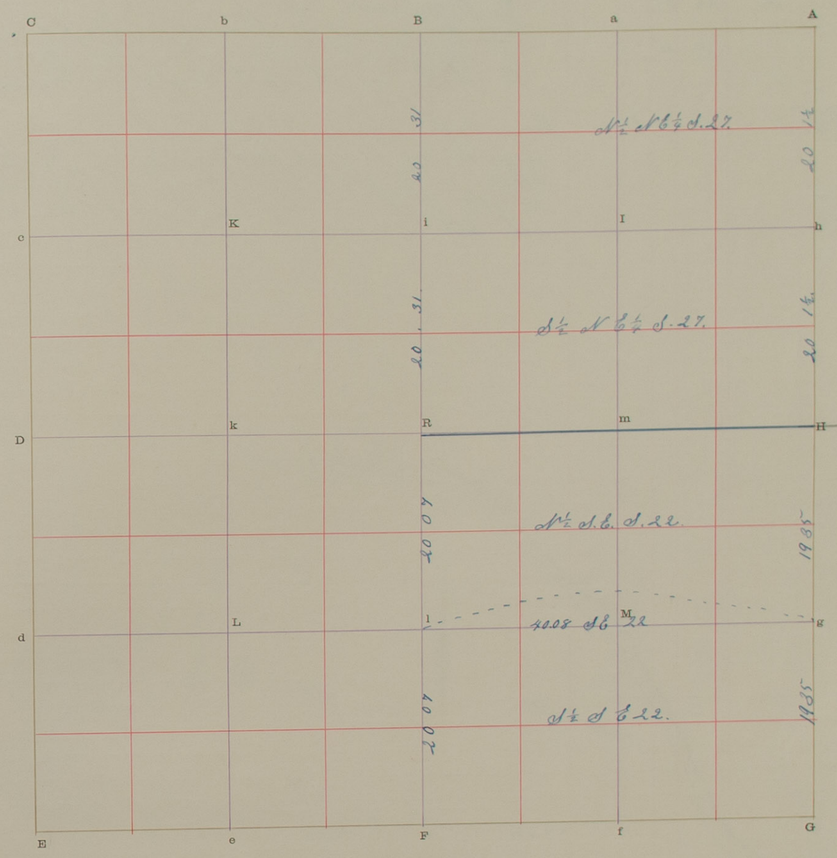

The foregoing are the correct Plat and Field Notes of a Survey made April 8 1918 190__

in S.E. Section 22. N.E. Section 27 Township 16 North, of Range 11 West,

for W. A. Riner, Joe Luciseavich, John Agustyn Frank Jabolinsky and Agust Gdanitz

at the request of W A Riners

by L E Larsen. County Surveyor, and John Agustyn

Chainmen

Interested parties present all of above named.

L E Larsen County Surveyor.

We do solemnly swear that the foregoing Plat and Field Notes are correct, and the lines designated were measured by us to the best of our knowledge and ability.

Subscribed and sworn to before me ..... 190__ ..... Chainman.

..... County Surveyor. ..... Chainman.

..... Chainman.

..... Chainman.

SURVEYOR'S RECORD.

South East Section 16 15 Town No. 10 N., Range No. W.

43255—STATE JOURNAL CO., Blank Book Makers, Stationers and Printers, Lincoln, Neb.

FIELD NOTES

From Station	Direction	Variation	Distance Chs.	Distance Lks.	To Station	Corners	Remarks
							to River Bank. East.
F	28 ch. 25 lks. E of F	12°	26	87			thence from a point 2 chains and 63 lks. E of F. North to River Bank South. this tract Bounded on the N.E. by the North Loup River Contains 40 acres
			38	10			
Commence 2.63 ch	E of F. N.	11	42	70	E.		thence North 13 chains to River Bank. again starting at said point 2.63 ch. E of F. N. 33 ch. to River as per plat. this parcel is Bounded on the N and E by the North Loup River and contains all told 127.34 acres.

Lines Designated	Course	Distance Chs.	Distance Lks.	Latitudes N.	Latitudes S.	Departures E.	Departures W.

Record of Angles	Deg.	Min.	Secs.	Description of Tract	Acres

SURVEYOR'S RECORD.

South Portion Section 16 Town No. 15 N., Range No. 10 W.

PLAT OF SURVEY

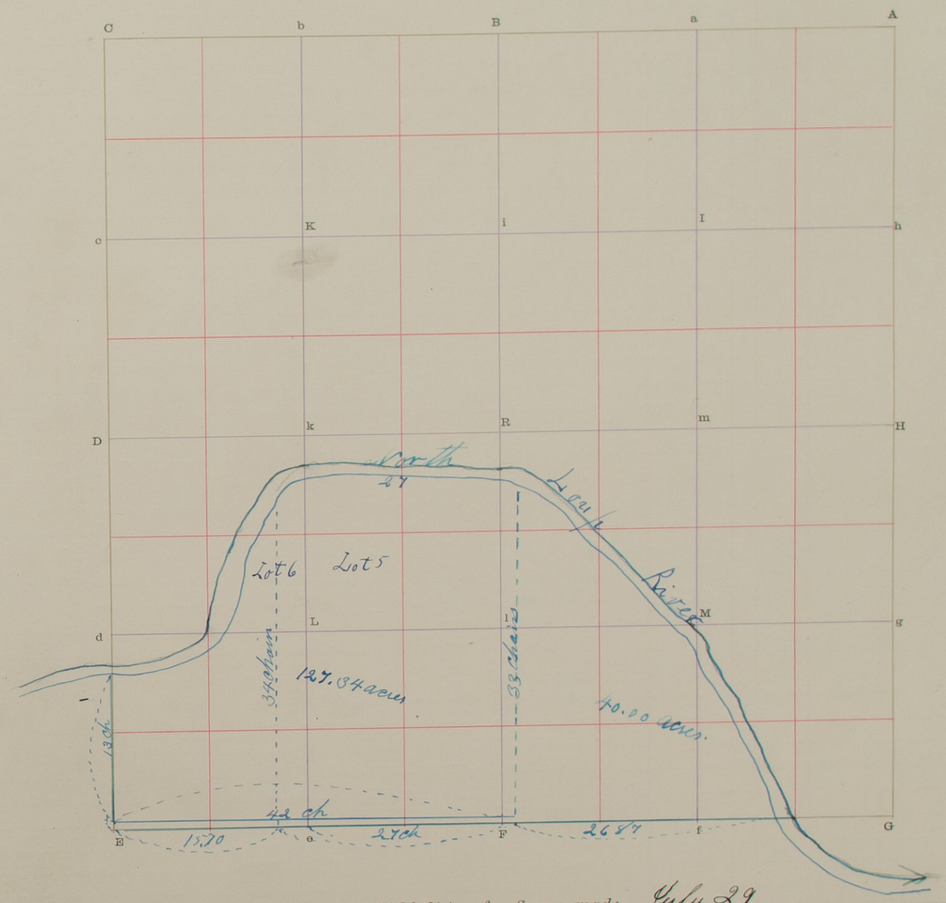

The foregoing are the correct Plat and Field Notes of a Survey made July 29 1885

in South Portion of Section 16 Township 15 North, of Range 10 West,

~~for~~ said South Portion being more particularly described as Lots 5 and 6 of the original government survey of said Section

at the request of Estate of Francis and H. H. and George Cowx

by L. E. Larsen County Surveyor, and Same and C. C. Cowe

Chainmen

Interested parties present C. C. Cowx H. H. Cowx and George Cowx

L. E. Larsen County Surveyor.

We do solemnly swear that the foregoing Plat and Field Notes are correct, and the lines designated were measured by us to the best of our knowledge and ability.

Subscribed and sworn to before me 190

County Surveyor.

Chainman.

Chainman.

Chainman.

Chainman.

SURVEYOR'S RECORD.

S E ¼ Section 11 Town No. 16 N., Range No. 10 W.

41255—STATE JOURNAL CO., Blank Book Makers, Stationers and Printers, Lincoln, Neb.

FIELD NOTES

From Station	Direction	Variation	Distance Chs.	Distance Lks.	To Station	Corners	Remarks
F	E.	1950	1955	5	f		
f	E.	"	1955		g		
~~H~~ H	N.	"	19	60	m.		
m	West	"	19	60			

Lines Designated	Course	Distance Chs.	Distance Lks.	Latitudes N.	Latitudes S.	Departures E.	Departures W.

LATITUDES, DEPARTURES, AND CLOSING ERRORS

Record of Angles	Deg.	Min.	Secs.	Description of Tract	Acres

SURVEYOR'S RECORD.

S E ¼ Section 11 Town No. 16 N., Range No. 10 W.

PLAT OF SURVEY

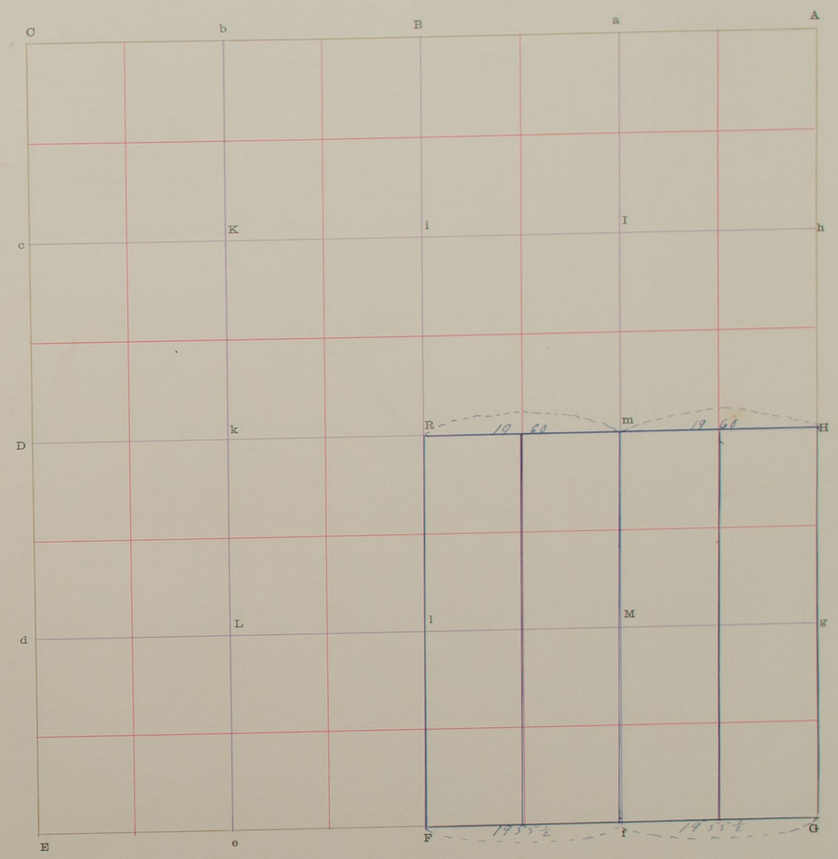

The foregoing are the correct Plat and Field Notes of a Survey made Sept. 7 1918 190—

in S E ¼ Section 11 Township 16 North, of Range 10 West,

for Fred Haruda and Ed Kosar.

at the request of Same

by L E Larsen County Surveyor, and

Fred Haruda and L E Larsen Chainmen

Interested parties present none.

County Surveyor.

We do solemnly swear that the foregoing Plat and Field Notes are correct, and the lines designated were measured by us to the best of our knowledge and ability.

Subscribed and sworn to before me 190

L E Larsen County Surveyor.

Chainman.

Chainman.

Chainman.

Chainman.

SURVEYOR'S RECORD.

North 10 acre of Lot 7 in Section 7 Town No. 16 N., Range No. 11 W.

43255—STATE JOURNAL CO., Blank Book Makers, Stationers and Printers, Lincoln, Neb.

FIELD NOTES

From Station.	Direction	Variation	Distance Chs.	Distance Lks.	To Station	Corners	Remarks
C.	N.	12°	14				to North Loup River
C.	E	10°E	26				" " " Said tract Contains 10 acres.
							Surveyed by L E Larsen Sept. 1918.

Lines Designated	Course	Distance Chs.	Distance Lks.	Latitudes N.	Latitudes S.	Departures E.	Departures W.	Record of Angles	Deg.	Min.	Secs.	Description of Tract	Acres

SURVEYOR'S RECORD.

Lot 7 Section 7 Town No. 16 N., Range No. 11 W.

PLAT OF SURVEY

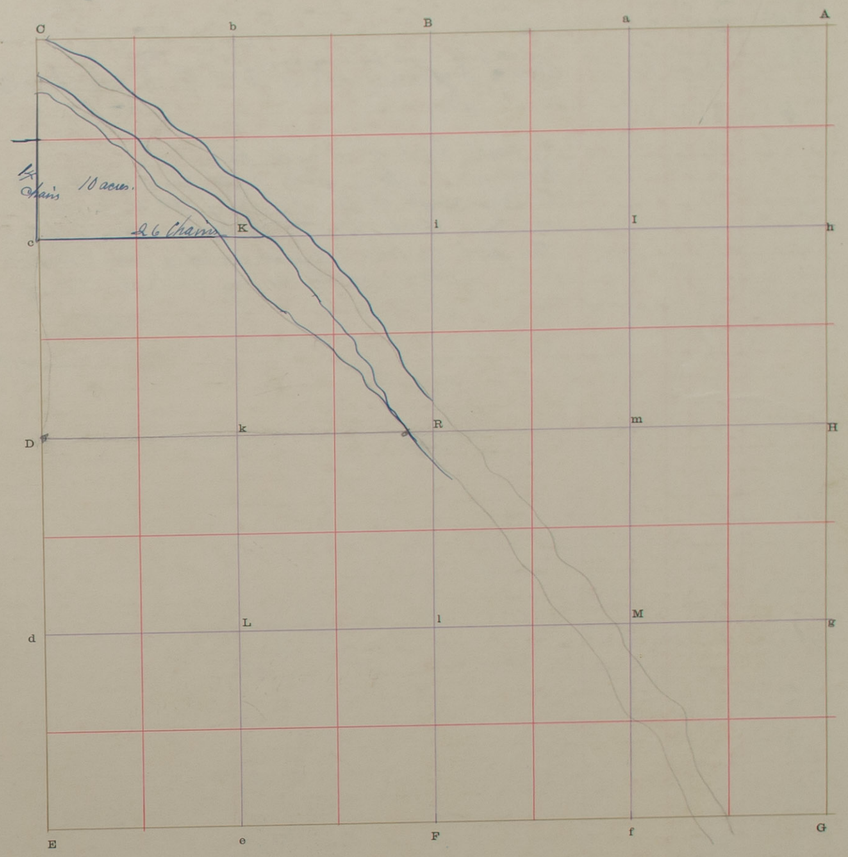

The foregoing are the correct Plat and Field Notes of a Survey made Sept. 18 1918 190—

in Lot 7 ~~or fraction thereof~~ 10 acres in Section 7 the N End Township 16 North, of Range 11 West,

for A. L. Kilpatrick

at the request of Same

by L E Larsen County Surveyor, and L. E. Larsen and Carl Brennan

Chainmen

Interested parties present

County Surveyor.

We do solemnly swear that the foregoing Plat and Field Notes are correct, and the lines designated were measured by us to the best of our knowledge and ability.

Subscribed and sworn to before me 190— Chainman.

County Surveyor. Chainman.

Chainman.

Chainman.

SURVEYOR'S RECORD.

N.W. 18 and S.W. of N. Section 18-7 Town No. 15 N., Range No. 9 W.

4 1255—STATE JOURNAL CO., Blank Book Makers, Stationers and Printers, Lincoln, Neb.

FIELD NOTES

From Station	Direction	Variation	Distance Chs.	Distance Lks.	To Station	Corners	Remarks
R.	W.	12.0	38	10	D		
D	S.	11.50	40	00	E		
E	E	13.0	38	60	F		
F	N.	11.50	40	00	R.		Place of beginning all of the S.W. 1/4 Sec 7 containing 153.40 a
E	S	13.0	40	00	D		to Right Bank of N. Loop River.
D	"		10				thence N.E. along said Right Bank of River to a point 30.80 chains South of the N.E. Cor. of N.W. 1/4 Sec 18 thence at 30.80 chains thence West 13° S. 38 ch 60 lks. to place of beginning this tract contains 172 acres including River Fractions

Surveyed on the 26 day of Dec 1918 by

L. E. Larsen
P. Surveyor.

Lines Designated	Course	Distance Chs.	Distance Lks.	Latitudes N.	Latitudes S.	Departures E.	Departures W.	Record of Angles	Deg.	Min.	Secs.	Description of Tract	Acres

LATITUDES, DEPARTURES, AND CLOSING ERRORS

SURVEYOR'S RECORD.

S.W. 1/4 Sec 7 and N.W. 1/4 and Part of S.W. 1/4 Sections 18 Town No. 15 N., Range No. 10 W.

PLAT OF SURVEY

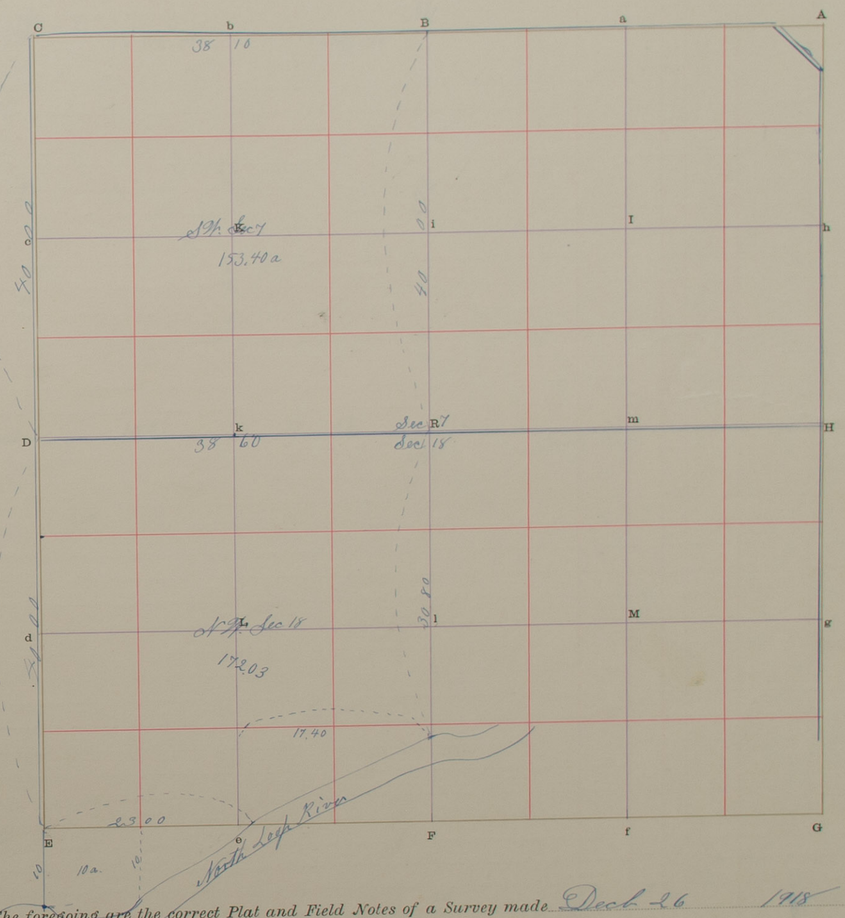

The foregoing are the correct Plat and Field Notes of a Survey made Dec 26 1918 190__

in S.W. 7 and N.W. and S.W. of Section 18 Township 15 North, of Range 10 West,

for W. A. Rines

at the request of Same

by L. E. Larsen County Surveyor, and

L. E. Larsen and Stanly Olgewski Chainmen

Interested parties present W. A. Rines.

County Surveyor.

We do solemnly swear that the foregoing Plat and Field Notes are correct, and the lines designated were measured by us to the best of our knowledge and ability.

Subscribed and sworn to before me. 190__

County Surveyor.

Chainman.

Chainman.

Chainman.

Chainman.

SURVEYOR'S RECORD.

Section ..... Town No. ..... N., Range No. ..... W.

43255—STATE JOURNAL CO., Blank Book Makers, Stationers and Printers, Lincoln, Neb.

FIELD NOTES

From Station	Direction	Variation	Distance Chs.	Distance Lks.	To Station	Corners	Remarks

Lines Designated	Course	Distance Chs.	Distance Lks.	Latitudes N.	Latitudes S.	Departures E.	Departures W.	Record of Angles	Deg.	Min.	Secs.	Description of Tract	Acres

LATITUDES, DEPARTURES, AND CLOSING ERRORS

SURVEYOR'S RECORD.

N.W. ¼ Section 29 Town No. 15 N., Range No. 11 W.

PLAT OF SURVEY

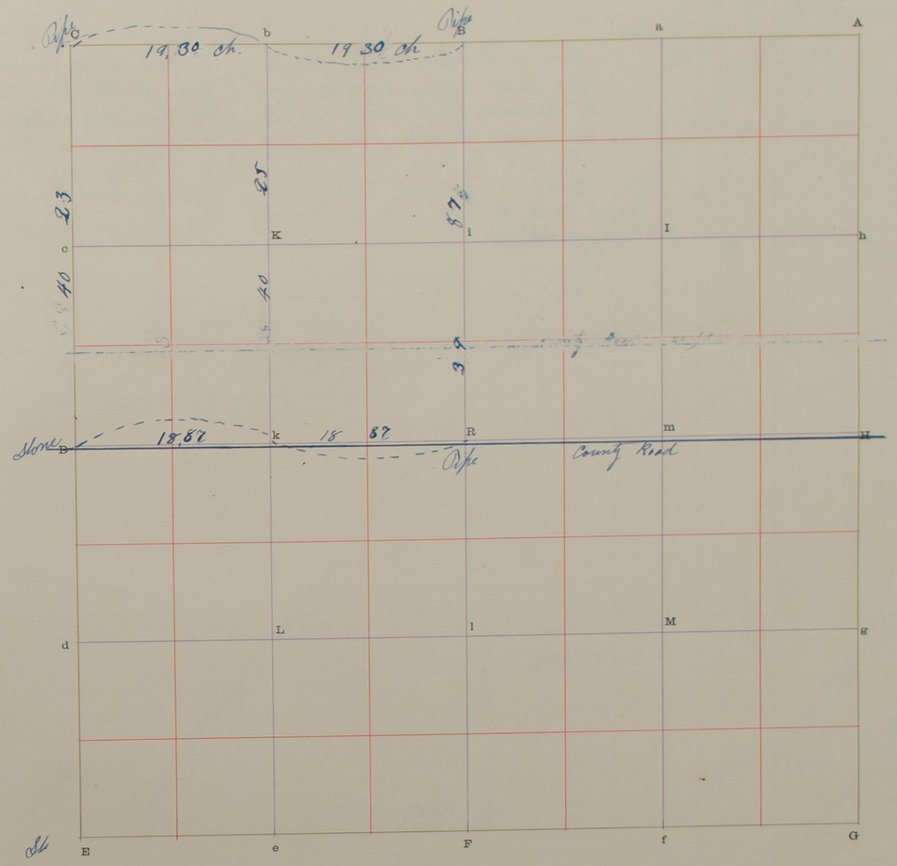

The foregoing are the correct Plat and Field Notes of ~~a~~ re Survey made Dec. 4 1919 ~~190~~

in the N.W. ¼ Section 29 Township 15 North, of Range 11 West,

for Wm Holechek and Joe Jellenek. also Joe Lucuseovich.

at the request of Joe Jellinek

by L. E. Larsen County Surveyor, and Vince Holecheck L. E. Larsen

Chainmen

Interested parties present Joe Jellenek Vince Holecheck and Joe Lucuseovich

L. E. Larsen, County Surveyor.

We do solemnly swear that the foregoing Plat and Field Notes are correct, and the lines designated were measured by us to the best of our knowledge and ability.

Subscribed and sworn to before me ..... 190 ..... Chainman.

..... County Surveyor. ..... Chainman.

..... Chainman.

..... Chainman.

SURVEYOR'S RECORD.

S.E. Portion Section 11 Town No. 13 N., Range No. 11 W.

4255—STATE JOURNAL CO., Blank Book Makers, Stationers and Printers, Lincoln, Neb.

FIELD NOTES

From Station	Direction	Variation	Distance Chs.	Distance Lks.	To Station	Corners
S	S.	11°75'	19	50	m	
m	E	10°	19	76	H.	Stone
H	S.	11°75'	34	00	Riv	
			46	7.		

REMARKS

thence S.W. along Right Bank of Middle Loup River to a point 14 chains and 93 lks. from F. East. thence West 26 ch 47 lks. to Railroad track. thence N.E. along East side of R.R. R of way thence East 7 chains thence North 9 ch. thence E. 6 chains thence N.W. 9.11. thence N.E. along R.R. R of Way 13.63 ch. thence E. on South Side County Highway. betwd Sec 2 and 11. 3.79 ch. to S the place of beginning

L E Larsen.

total acreage 221.91/100.

Lines Designated	Course	Distance Chs.	Distance Lks.	Latitudes N.	Latitudes S.	Departures E.	Departures W.	Record of Angles	Deg.	Min.	Secs.	Description of Tract	Acres

LATITUDES, DEPARTURES, AND CLOSING ERRORS

SURVEYOR'S RECORD.

S.W. Section Eleven Town No. Thirteen N., Range No. Eleven W. 9th

PLAT OF SURVEY

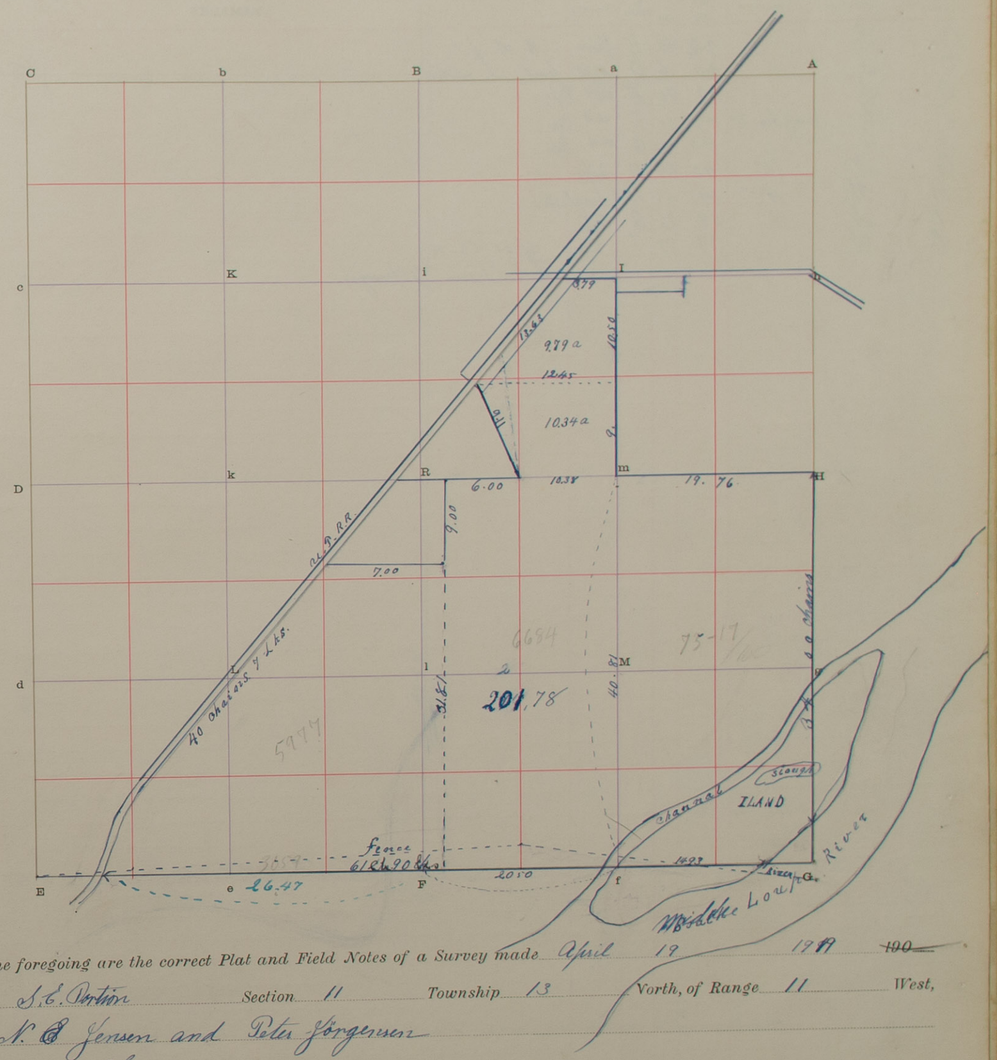

The foregoing are the correct Plat and Field Notes of a Survey made April 19 1911 ~~190~~

in S.E. Portion Section 11 Township 13 North, of Range 11 West,

for N. C. Jensen and Peter Jorgensen

at the request of Same

by L E Larsen County Surveyor, and L E Larsen

L. E. L and Peter Jorgensen Chainmen

Interested parties present Same.

L E Larsen County Surveyor.

We do solemnly swear that the foregoing Plat and Field Notes are correct, and the lines designated were measured by us to the best of our knowledge and ability.

Subscribed and sworn to before me. April 29 1911 ~~190~~

L E Larsen County Surveyor.

L E Larsen Chainman.

Chainman.

Chainman.

Chainman.

SURVEYOR'S RECORD.

S.W. S.E. and N.W. 1/4 Section 33 Town No. 13 N., Range No. 11 W.

4255 STATE JOURNAL CO., Blank Book Makers, Stationers and Printers, Lincoln, Neb.

FIELD NOTES

From Station	Direction	Variation	Distance Chs.	Distance Lks.	To Station	Corners	Remarks
C	E		42	42	B	Iron	E W. pit
C	S		40	6	D	N. Pit	post. in corner.
D	S		39	90	E	U.S.	Pipe
E	E	County Line 11°	40	00	F	U.S.	Pipe
F	E	" "	40	00	G	U.S.	Pipe
G	N	12°	40	24	H	pipe	
H	W.	10° 50'	41	63	R	angle	Iron
R	N		39	78	B	Pipe	
R.	S		39	93	F	Pipe.	Ap 22-23-1919. L.E. Larsen. Co Surveyor.

Lines Designated	Course	Distance Chs.	Distance Lks.	Latitudes N.	Latitudes S.	Departures E.	Departures W.	Record of Angles	Deg.	Min.	Secs.	Description of Tract	Acres

LATITUDES, DEPARTURES, AND CLOSING ERRORS

SURVEYOR'S RECORD.

Section 33 Town No. 13 N., Range No. 11 W.

PLAT OF SURVEY

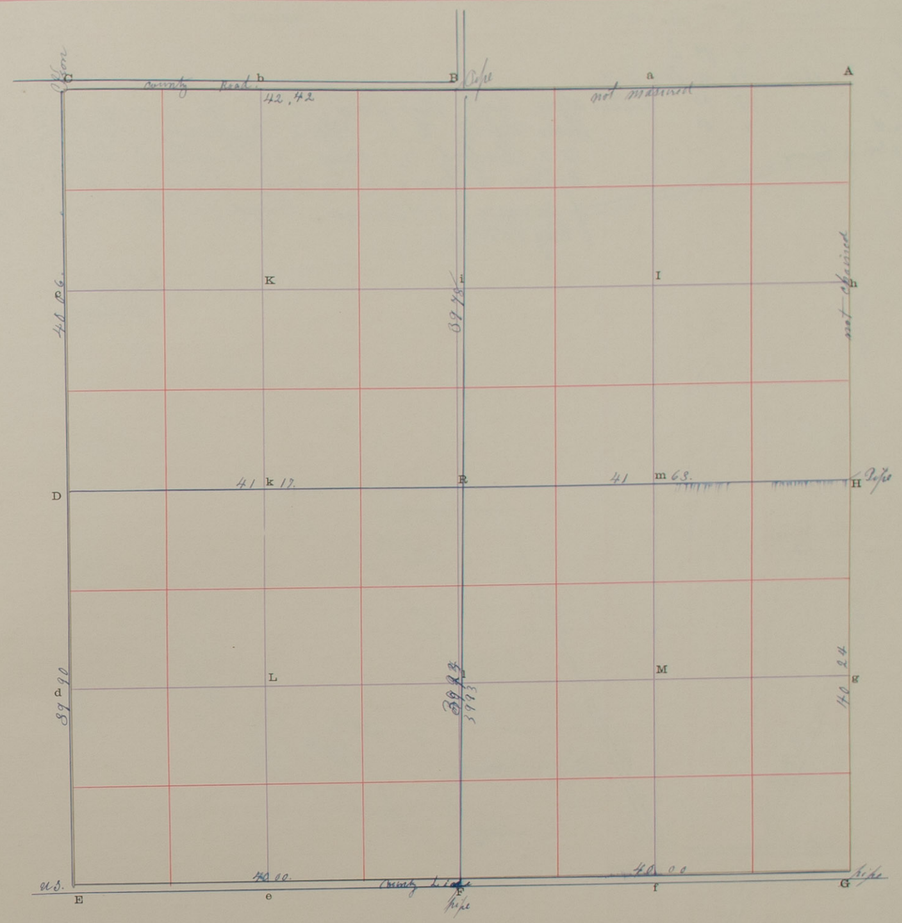

The foregoing are the correct Plat and Field Notes of a Survey made April 22 1919 190__

in 3/4 SW SE-NW 1/4 Section 33 Township 13 North, of Range 11 West,

for Mrs Emma Johnson, Ernest Johnson and Arthur Sunstrom

at the request of the above named parties.

by L.E. Larsen County Surveyor, and the above parties and L.E. Larsen

Chainmen

Interested parties present Arthur Sunstrom and Ernest Johnson

L.E. Larsen County Surveyor.

We do solemnly swear that the foregoing Plat and Field Notes are correct, and the lines designated were measured by us to the best of our knowledge and ability.

Subscribed and sworn to before me _____ 190__

_____ County Surveyor.

_____ Chainman.

_____ Chainman.

_____ Chainman.

_____ Chainman.

SURVEYOR'S RECORD.

S.W. 1/4 Section 30 Town No. 13 N., Range No. 12 W.

4255 STATE JOURNAL CO., Blank Book Makers, Stationers and Printers, Lincoln, Neb.

FIELD NOTES

From Station	Direction	Variation	Distance Chs.	Distance Lks.	To Station	Corners	Remarks
F	W.	10.50	39	89	E		
E	N	11.50	40	32	D		
D	S.W.		48	00			Earthline along Left River Bank. to 1/4 Sec Line running N and S. thence South to F. Place of Beginning tract Contains. 72 a Plowland 17.30 Medow. 1625 Brush and Slough and Some trees Ballance to form a 1/4 Sec more or less. also about 27 acres of acresion. not Surveyed. Surveyed and the 22 and 23 day of May 1919. by
	Thence S	11.50	4	00			
	to place of beginning						

L. E. Larsen
Co. Surveyor.

Lines Designated	Course	Distance Chs.	Distance Lks.	Latitudes N.	Latitudes S.	Departures E.	Departures W.	Record of Angles	Deg.	Min.	Secs.	Description of Tract	Acres

LATITUDES, DEPARTURES, AND CLOSING ERRORS

SURVEYOR'S RECORD.

S.W. 1/4 Section 30 Town No. 13 N., Range No. 12. W.

PLAT OF SURVEY

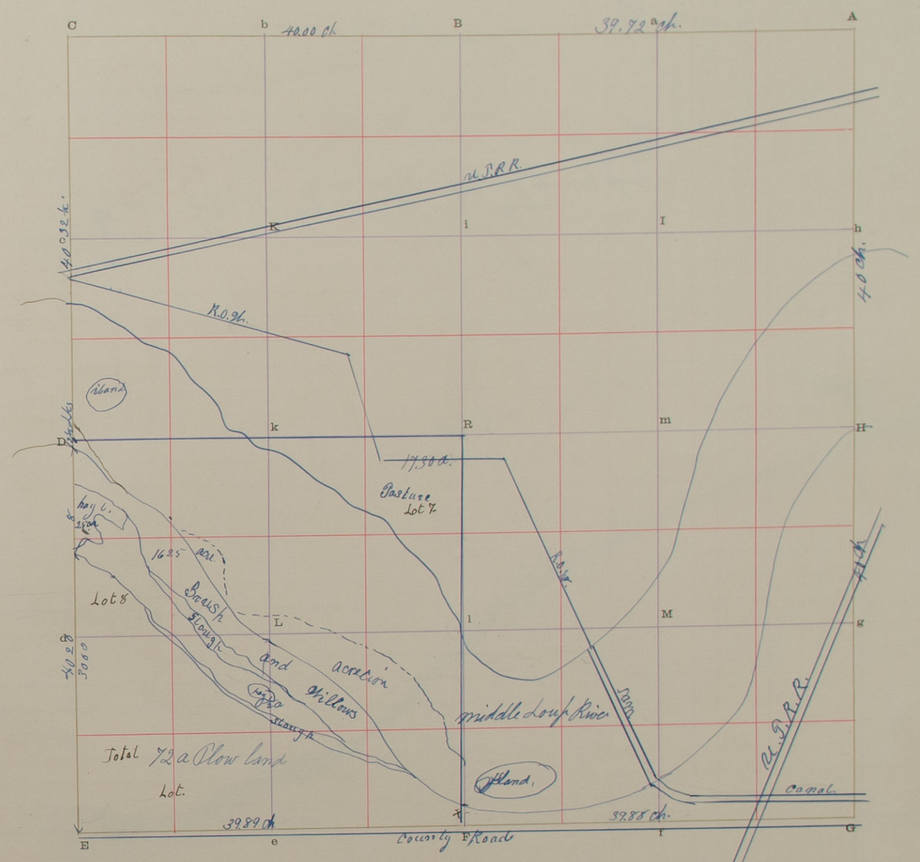

The foregoing are the correct Plat and Field Notes of a Survey made May. 22 - 23. 1919 190__

in S.W. 1/4 Section 30 Township 13 North, of Range 12 West,

for Central Power Co. Grand Island

at the request of Same.

by L. E. Larsen County Surveyor, and L E Larsen and

Harry Seeber. Chainmen

Interested parties present

County Surveyor.

We do solemnly swear that the foregoing Plat and Field Notes are correct, and the lines designated were measured by us to the best of our knowledge and ability.

Subscribed and sworn to before me 190__

County Surveyor.

Chainman.

Chainman.

Chainman.

Chainman.

SURVEYOR'S RECORD.

Section 27 Town No. 13 N., Range No. 11 W.

4,1255 STATE JOURNAL CO., Blank Book Makers, Stationers and Printers, Lincoln, Neb.

FIELD NOTES

From Station	Direction	Variation	Distance Chs.	Distance Lks.	To Station	Corners	Remarks
A	West	S89°55'	38	80	B	brick	
B	"	"	38	80	C.	Pipe	
C	S.		40	2	D	"	
D	"		40	8	E	"	
E	E	N89°55'	40	70	F	"	
F	"		37	00	G	ds.	
G	N.	12.15E	40	2	H.	Pipe	
H	N	"	40	3	A	angle	Iron to place of beginning. Surveyed on the 28 day of May 1919. by L.E. Larsen Co Sur.

Lines Designated	Course	Distance Chs.	Distance Lks.	Latitudes N.	Latitudes S.	Departures E.	Departures W.	Record of Angles	Deg.	Min.	Secs.	Description of Tract	Acres

LATITUDES, DEPARTURES, AND CLOSING ERRORS

SURVEYOR'S RECORD.

Section 27 Town No. 13 N., Range No. 11 W.

PLAT OF SURVEY

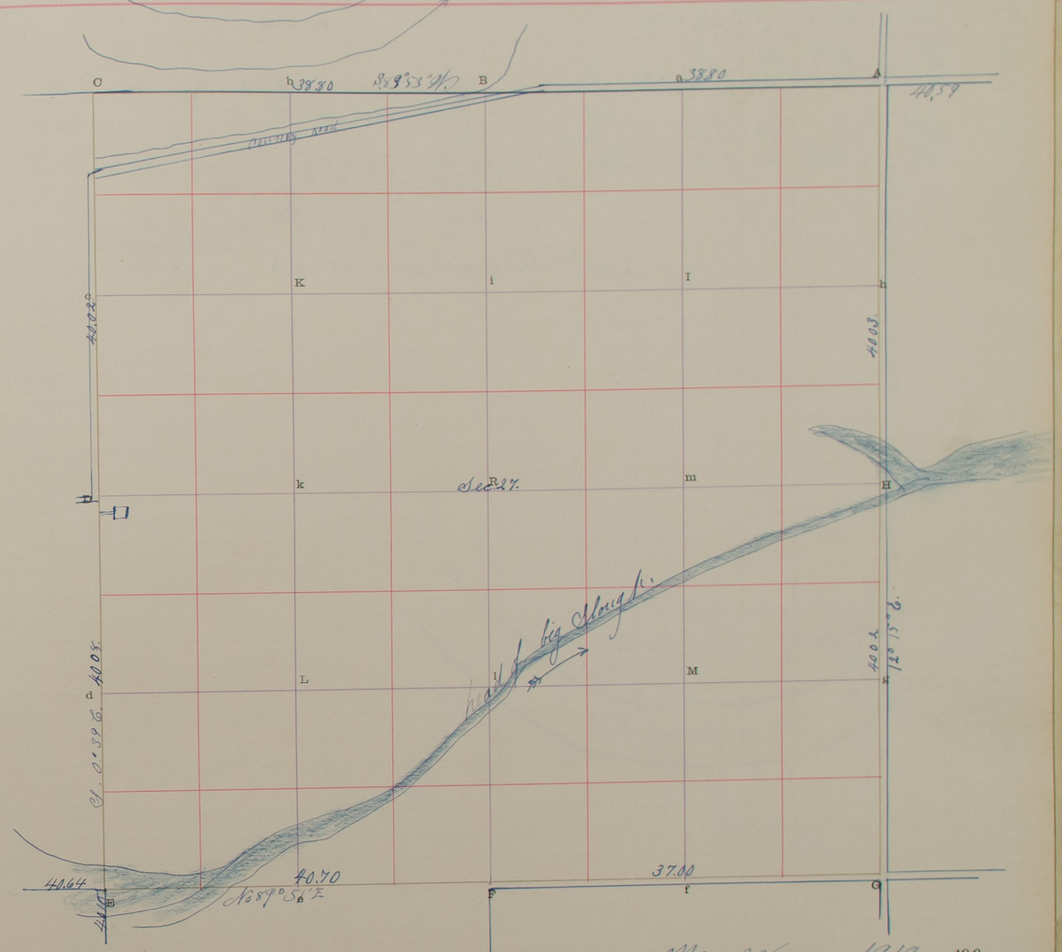

The foregoing are the correct Plat and Field Notes of a Survey made May 28. 1919 190__

in all of Section 27 Township 13 North, of Range 11 West,

for Several parties

at the request of Fred. Gagennos

by L.E. Larsen County Surveyor, and L.E. Larsen

C.A. Jones Chainmen

Interested parties present none.

County Surveyor.

We do solemnly swear that the foregoing Plat and Field Notes are correct, and the lines designated were measured by us to the best of our knowledge and ability.

Subscribed and sworn to before me. 190__

County Surveyor.

Chainman.

Chainman.

Chainman.

Chainman.

SURVEYOR'S RECORD.

East ½ Section 17 Town No. 15 N., Range No. 10 W.

All of North of North Loup River

4 1255 STATE JOURNAL CO., Blank Book Makers, Stationers and Printers, Lincoln, Neb.

FIELD NOTES

From Station	Direction	Variation	Distance Chs.	Distance Lks.	To Station	Corners	Remarks
B	S.	12.00	40	00	R.		thence as indicated on opposite Page on Plat.
R	S	"	1250	to	Rivers		from Rivers North 1250 Lbs. to H
							corner in Road
H	N.	"	40	00	A		Place of beganning. Said tract contains a total
A	W.	10.50	40	00	B		23 ft A. and 22/100 part of an acre.
							Surveyed July 11, 1919 by L. E. Larsen
							(field Notes Page 13 in 13-11 Book) A Surveyor.

Lines Designated	Course	Distance Chs.	Distance Lks.	Latitudes N.	Latitudes S.	Departures E.	Departures W.	Record of Angles	Deg.	Min.	Secs.	Description of Tract	Acres

LATITUDES, DEPARTURES, AND CLOSING ERRORS

SURVEYOR'S RECORD.

N.E. Section 17 Town No. 15 N., Range No. 10 W.

PLAT OF SURVEY

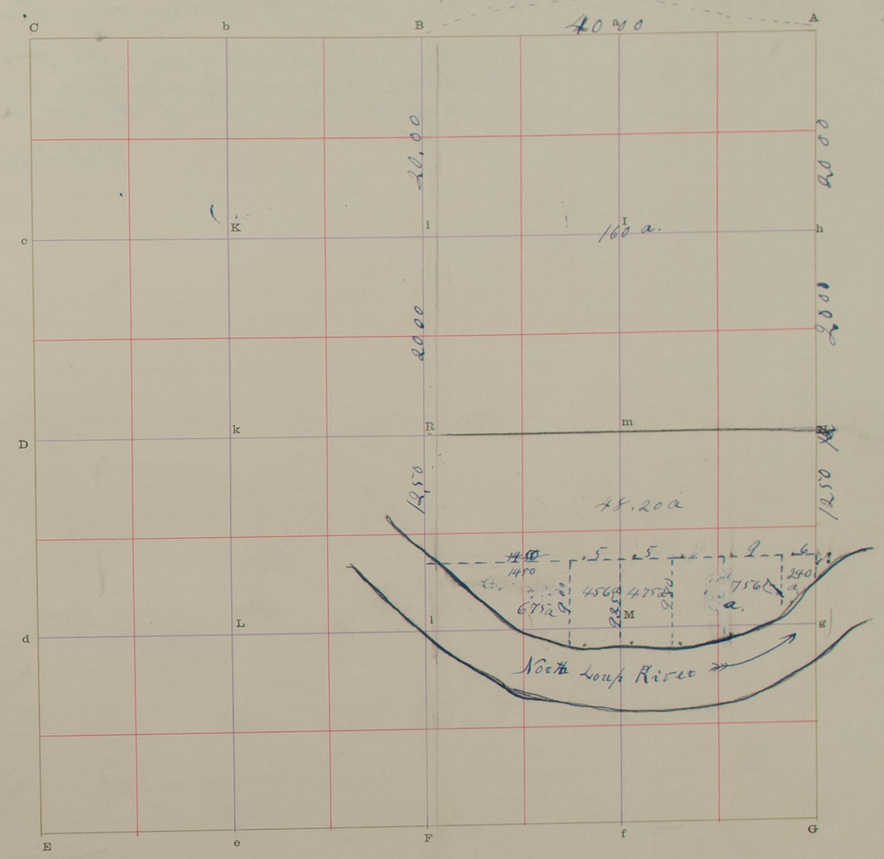

The foregoing are the correct Plat and Field Notes of a Survey made July 11 1919 190

in N.E. and Lots 3-4 Section 17 Township 15 North, of Range 10 West,

for James F. Erwin

at the request of Same

by L. E. Larsen County Surveyor, and Same and

James F. Erwin owner. Chainmen

Interested parties present James F. Erwin

County Surveyor.

We do solemnly swear that the foregoing Plat and Field Notes are correct, and the lines designated were measured by us to the best of our knowledge and ability.

Subscribed and sworn to before me 190

County Surveyor.

Chainman.

Chainman.

Chainman.

Chainman.

SURVEYOR'S RECORD.

Section 7 Town No. 16 N., Range No 11 W.

41235—STATE JOURNAL CO., Blank Book Makers, Stationers and Printers, Lincoln, Neb.

FIELD NOTES

From Station	Direction	Variation	Distance Chs.	Distance Lks.	To Station	Corners
e	N	11.50	10	50		4 ft Shaft.
F.	W.	" "	40	00	e	

REMARKS

thence East parallel to Section line South 40 ch
thence South 11.00° E. 10 chains and 50 lks to ante of Road
to the place of beginning Same contains 40 acres
Exclusive of the Road plat of the tract on offset side
Surveyed Sept 2 1919.

L Edersen

Lines Designated	Course	Distance Chs.	Distance Lks.	Latitudes N.	Latitudes S.	Departures E.	Departures W.

LATITUDES, DEPARTURES, AND CLOSING ERRORS

Record of Angles	Deg.	Min.	Secs.	Description of Tract	Acres

SURVEYOR'S RECORD.

the S½ S.E.¼ of S.W.¼ and the S½ S.W.¼ of S.E.¼ Section 7 Town No. 16 N., Range No. 11 W.

PLAT OF SURVEY

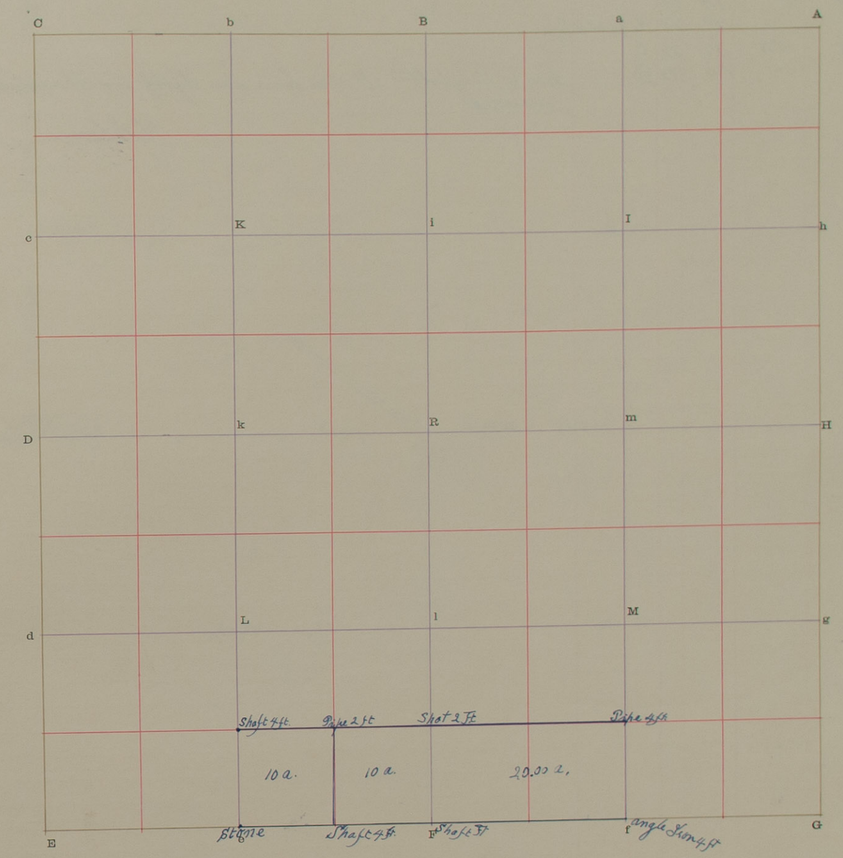

The foregoing are the correct Plat and Field Notes of a Survey made Sept 2 1919 ~~190~~ in ~~the~~ S½ S.E.¼ of S.W.¼, ~~the~~ S½ S.W.¼ S.E.¼ Section 7 Township 16 North, of Range 11 West, for Robert Kilpatrick and Lincoln Kilpatrick at the request of Same by L E Larsen County Surveyor, and Jurgen Larsen L E Larsen Chainmen Interested parties present Robert and Lincoln Kilpatrick and Son

L E Larsen County Surveyor.

We do solemnly swear that the foregoing Plat and Field Notes are correct, and the lines designated were measured by us to the best of our knowledge and ability.

Subscribed and sworn to before me 190 Chainman.

County Surveyor. Chainman.

Chainman.

Chainman.

SURVEYOR'S RECORD.

the W½ and SE¼ Sec 19 the E½ Sec 30 and W½ of SW¼ 20 Section 19, 20-30 Town No. 16 N., Range No. 10 W.

41255—STATE JOURNAL CO., Blank Book Makers, Stationers and Printers, Lincoln, Neb.

FIELD NOTES

From Station	Direction	Variation	Distance Chs.	Distance Lks.	To Station	Corners	Remarks
M.	W. in Sec. 20, W.	11"	19	88			
			19	88	R.	1¼ x 2 ft Pipe	
C	Sec 19 S.	12 30"	39	82	C.		
c.	S.	"	39	82	D.		drove a Kingbolt; all other lines were Sighted and Straightned but not masured

L. E. Larsen

Lines Designated	Course	Distance Chs.	Distance Lks.	Latitudes N.	Latitudes S.	Departures E.	Departures W.	Record of Angles	Deg.	Min.	Secs.	Description of Tract	Acres

LATITUDES, DEPARTURES, AND CLOSING ERRORS

SURVEYOR'S RECORD.

Section 19-20 and 30 Town No. 16 N., Range No. 10 W.

PLAT OF SURVEY

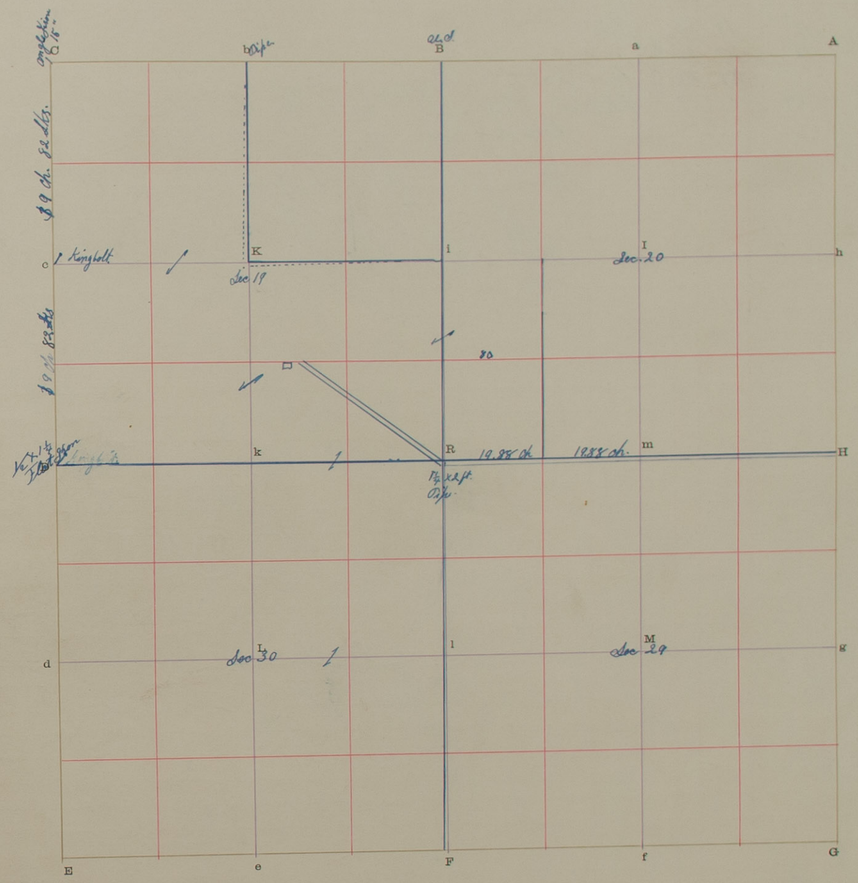

The foregoing are the correct Plat and Field Notes of a Survey made October 13 1920 1920

in the E½ of Sec 30 and the W½ SW¼ Sec 20 the NW and SW and SE¼ 19 Section 19-20 and 30 Township 16 North, of Range 10 West,

for Chs. Tenopir,

at the request of Same.

by L. E. Larsen County Surveyor, and

Chainmen

Interested parties present Ch. Tenopirs Sons. (3)

County Surveyor.

We do solemnly swear that the foregoing Plat and Field Notes are correct, and the lines designated were measured by us to the best of our knowledge and ability.

Subscribed and sworn to before me 190

County Surveyor.

Chainman.

Chainman.

Chainman.

Chainman.

SURVEYOR'S RECORD.

Rivers Front Lots 3 4 5 in Section 2 Town No. ..... N., Range No. ..... W.

41255—STATE JOURNAL CO., Blank Book Makers, Stationers and Printers, Lincoln, Neb.

FIELD NOTES

From Station	Direction	Variation	Distance Chs.	Distance Lks.	To Station	Corners	Remarks
R	W.	11½°	18	50	6	Rivs.	
R	South	12°	20	86	6	Rivs	Lot 5 Containing 51 ac 148/100 a
6	W.		31	00		R.R. Track.	thence West on South Side of R R R of Way. to
R	N.	24					Rivers 22 chains and 50 lks. making Lot 4 Contains by actual measurement 54 acs.
							thence from the ¼ Section Line on North Side of B and M R of Way West to Rivs 26.50 chains and North on said Cents line to Rivs 9 chain also the West Side or End being 1 chain making a total of 13 acres in North half Lot 3.
							L. E. Larsen

Lines Designated	Course	Distance Chs.	Distance Lks.	Latitudes N.	Latitudes S.	Departures E.	Departures W.

LATITUDES, DEPARTURES, AND CLOSING ERRORS

Record of Angles	Deg.	Min.	Secs.	Description of Tract	Acres

SURVEYOR'S RECORD.

Section 2 Town No. 14 N., Range No. 10 W.

PLAT OF SURVEY

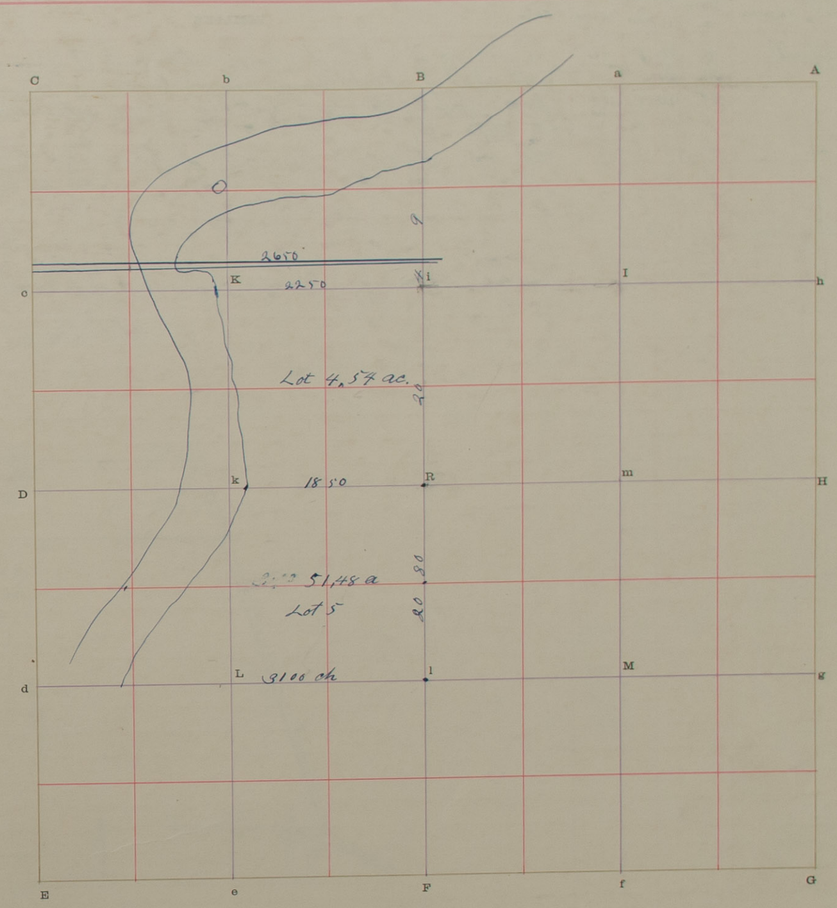

The foregoing are the correct Plat and Field Notes of a Survey made Oct 1 1919 190—

in West ½ Lots 3 4 5 Section 2 Township 14 North, of Range 10 West,

for E. E. Vandegrift

at the request of Same

by L. E. Larsen County Surveyor, and Walter Atwood and

L. E. Larsen Chainmen

Interested parties present E. E. Vandegrift

L. E. Larsen County Surveyor.

We do solemnly swear that the foregoing Plat and Field Notes are correct, and the lines designated were measured by us to the best of our knowledge and ability.

Subscribed and sworn to before me ..... 190..

..... County Surveyor.

..... Chainman.

..... Chainman.

..... Chainman.

..... Chainman.

SURVEYOR'S RECORD.

Parcel of Land in SW. Section 2 Town No. 13 N., Range No. 11 W.

4-255—STATE JOURNAL CO., Blank Book Makers, Stationers and Printers, Lincoln, Neb.

FIELD NOTES

From Station	Direction	Variation	Distance Chs.	Distance Lks.	To Station	Corners	Remarks
E ⓪	E	Station 0	6	34	1		commencing at a point market Station ⑦ I goes N.W. along
①	N.		5	32	2		west side of Street (Pioneer avenue) 18 chains and 15 lks.
②	E		13	75	3		from there N.W. along center of Road established 13 ch. 66 lks
Sta. 3	S		1	00	4		to Station ⑧
4	E		4	43	5		also from Station 0 I take center of line E. 6 ch 34 lks
5	S		0	75	6		all other lines the line now fenced makes the line
6	E		3	88	7.		
7	N.W. along highway		31	81	8		
8	W.		18 ch	10	9.		
9	South		34	77	0		place of beginning Said tract contains 70 and 98 hundred acres.

L E Larsen

Latitudes, Departures, and Closing Errors								Record of Angles	Deg.	Min.	Secs.	Description of Tract	Acres
Lines Designated	Course	Distance Chs.	Distance Lks.	Latitudes N.	Latitudes S.	Departures E.	Departures W.						

SURVEYOR'S RECORD.

Section 2 Town No. 13 N., Range No. 11 W.

PLAT OF SURVEY

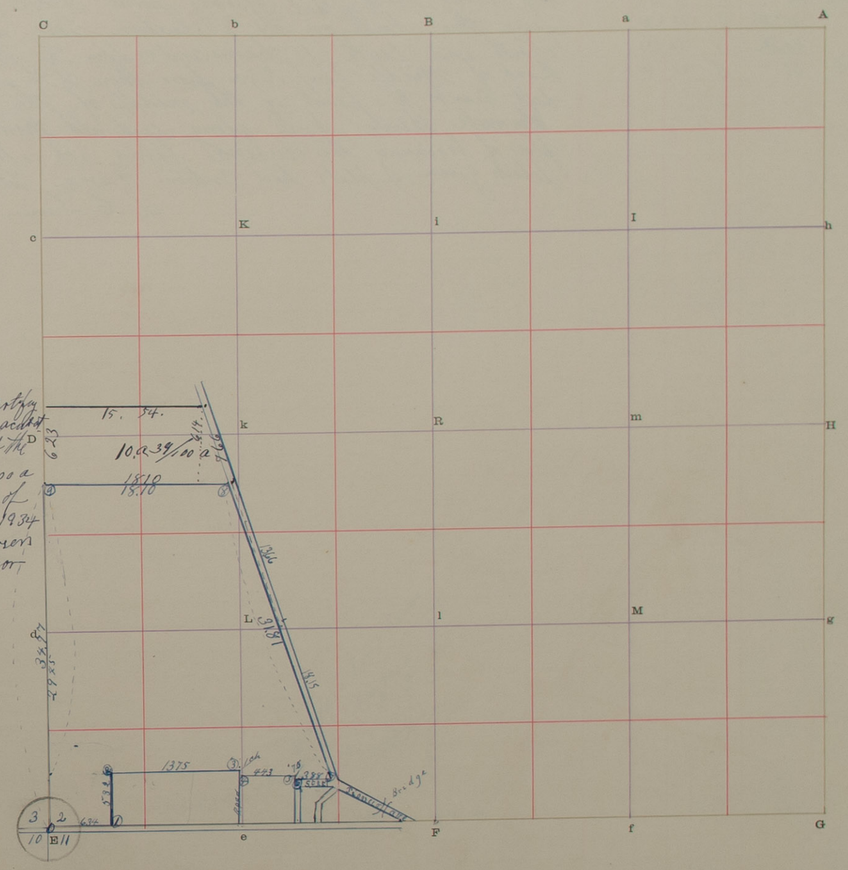

this is to certify that I have accurately surveyed the tract (10.39/100 a this 3 day of February 1934 by L. E. Larsen Co Surveyor

The foregoing are the correct Plat and Field Notes of a Survey made Dec 20 1919 190__

in the SW ¼ of Section 2 Township 13 North, of Range 11 West,

for B. Theo Krogh

at the request of Same.

by L E Larsen County Surveyor, and

L E Larsen H P Nelsen Chainmen

Interested parties present none

L E Larsen County Surveyor.

We do solemnly swear that the foregoing Plat and Field Notes are correct, and the lines designated were measured by us to the best of our knowledge and ability.

Subscribed and sworn to before me. Dec 2 1909

L E Larsen County Surveyor.

H. P. Nelsen Chainman.

L E Larsen Chainman.

Chainman.

Chainman.

SURVEYOR'S RECORD.

Lots 5 and 6 in S.W. 1/4 of Section 15 Town No. 14 N., Range No. 10 W.

4 1253—STATE JOURNAL CO., Blank Book Makers, Stationers and Printers, Lincoln, Neb.

FIELD NOTES

From Station	Direction	Variation	Distance Chs.	Distance Lks.	To Station	Corners	Remarks
G	North	12°	10	30	(1)		this being the Initial Starting point drove a pipe from there North, on the 1/2 Section line running North and South. 11 chains and 50 Lks. to the left Bank of Middle Loup River from there S.W. along Sid. Left Bank to a point in the middle of the old channele there N.E. along said old channel to place of beginning this distance being 14 ch 50 lks. other details given on plat. tract contains 9.28 a. total. L. E. Larsen
1	S.	30° W.	3	10	(2)		
2	S.	40 W.	3	50	(3)		
3	S ~~60~~	60 "	8	00	4		

Lines Designated	Course	Distance Chs.	Distance Lks.	Latitudes N.	Latitudes S.	Departures E.	Departures W.	Record of Angles	Deg.	Min.	Secs.	Description of Tract	Acres

LATITUDES, DEPARTURES, AND CLOSING ERRORS

SURVEYOR'S RECORD.

S.W. Section 15 Town No. 14 N., Range No. 10 W.

PLAT OF SURVEY

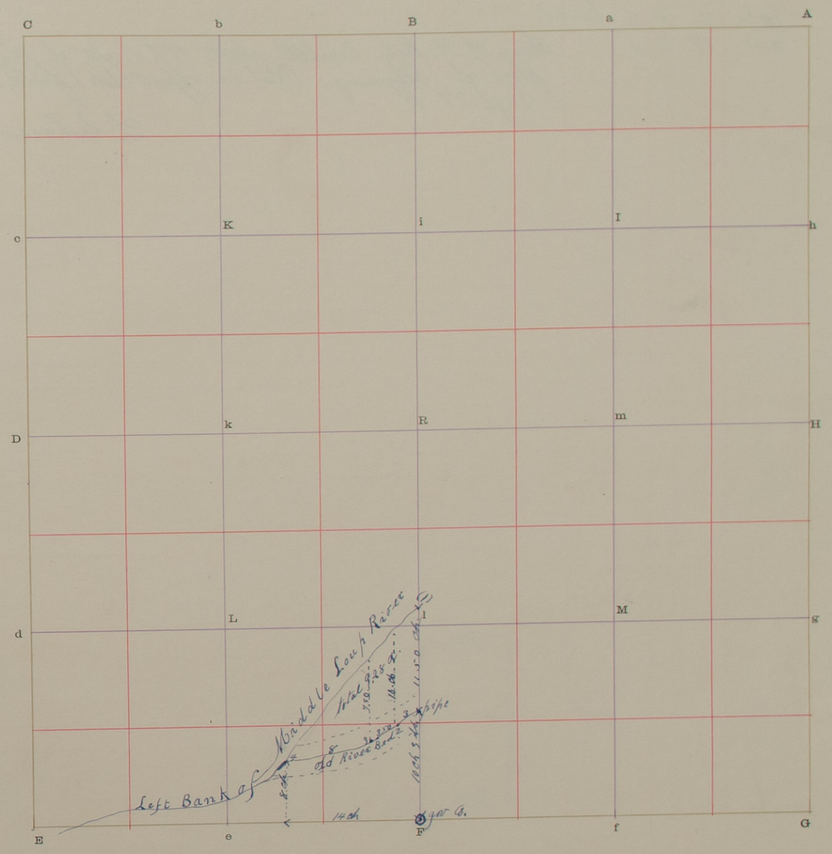

The foregoing are the correct Plat and Field Notes of a Survey made Jan. 14. 1920 ~~190~~

in Lots 5 and 6 in S.W. 1/4 Section 15 Township 14 North, of Range 10 West,

for Carl Christensen

at the request of Same

by L. E. Larsen County Surveyor, and H. P. Nilsen L. E. Larsen

Chainmen

Interested parties present none

L. E. Larsen County Surveyor.

We do solemnly swear that the foregoing Plat and Field Notes are correct, and the lines designated were measured by us to the best of our knowledge and ability.

Subscribed and sworn to before me. 190

County Surveyor.

Chainman.

Chainman.

Chainman.

Chainman.

SURVEYOR'S RECORD.

Section ..... Town No. ..... N., Range No. ..... W.

4255—STATE JOURNAL CO., Blank Book Makers, Stationers and Printers, Lincoln, Neb.

FIELD NOTES

From Station	Direction	Variation	Distance Chs.	Distance Lks.	To Station	Corners	Remarks
5 ft N of E	N	11°50"	18	56	1	Pipe	
from 1	E	10°50	9	00	2	Iron Rod.	
" 2	S	11.50	17	14	3		thence S Westerly Parallel with RR Right of Way to place of beggining. Plat on opposit side field notes Book Page 37

L. E. Larsen

Lines Designated	Course	Distance Chs.	Distance Lks.	Latitudes N.	Latitudes S.	Departures E.	Departures W.	Record of Angles	Deg.	Min.	Secs.	Description of Tract	Acres

LATITUDES, DEPARTURES, AND CLOSING ERRORS

SURVEYOR'S RECORD.

16 and 6/100 Acres in the S W Cor of S E 1/4 Section 20 Town No. 13 N., Range No. 12 W.

PLAT OF SURVEY

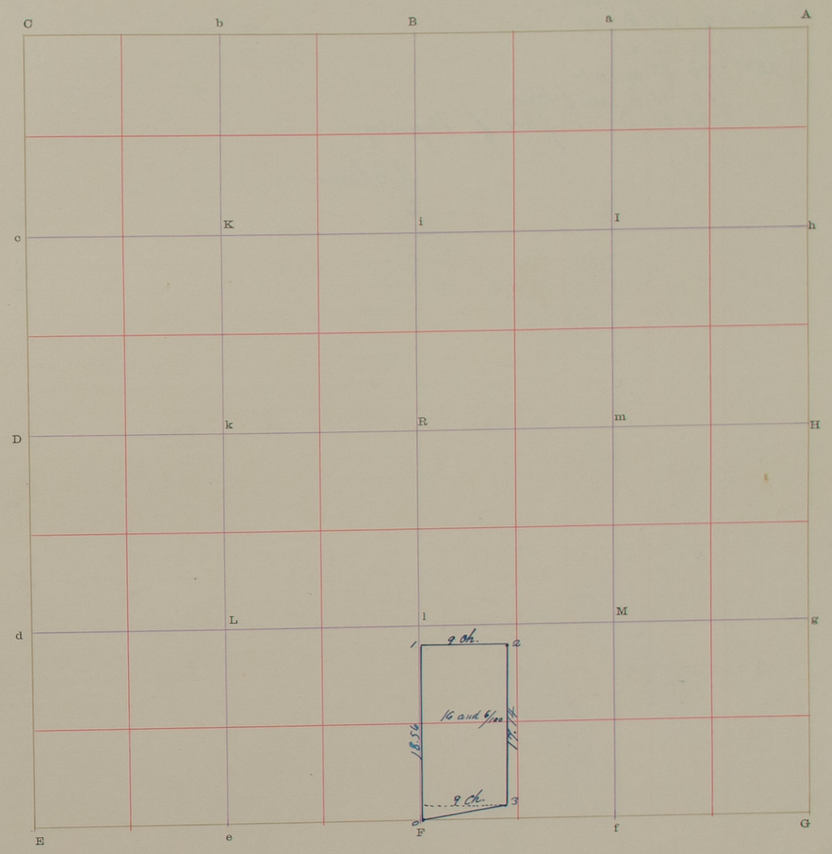

The foregoing are the correct Plat and Field Notes of a Survey made June 8 1920 ~~190~~

in the S W Cor of the S E 1/4 Section 20 Township 13 North, of Range 12 West,

for Alfred Johnson }

at the request of Same }

by L. E. Larsen County Surveyor, and A. Johnson L. E. Larsen by mutual Consent Chainmen

Interested parties present Alfred Johnson

L. E. Larsen County Surveyor.

We do solemnly swear that the foregoing Plat and Field Notes are correct, and the lines designated were measured by us to the best of our knowledge and ability.

Subscribed and sworn to before me ..... 190 ..... Chainman.

..... County Surveyor. ..... Chainman.

..... Chainman.

..... Chainman.

SURVEYOR'S RECORD.

Section ..... Town No. ..... N., Range No. ..... W.

41255—STATE JOURNAL CO., Blank Book Makers, Stationers and Printers, Lincoln, Neb.

FIELD NOTES

From Station	Direction	Variation	Distance Chs.	Distance Lks.	To Station	Corners	Remarks
D	N 11°50"	" "	40	21	C	Pipe N W Cor.	
C	E	12°50"	40	90	B	post.	
B	E S " "	13°	20	21	a	"	
a	S.	12°50"	40	22	m	no Cor.	
m	W.		20	10	R	Corner of Section	
R	W.		40	90	D		place of Beginning

L. E. Larsen

LATITUDES, DEPARTURES, AND CLOSING ERRORS

Lines Designated	Course	Distance Chs.	Distance Lks.	Latitudes N.	Latitudes S.	Departures E.	Departures W.

Record of Angles	Deg.	Min.	Secs.	Description of Tract	Acres

SURVEYOR'S RECORD.

Section ..... Town No. ..... N., Range No. ..... W.

PLAT OF SURVEY

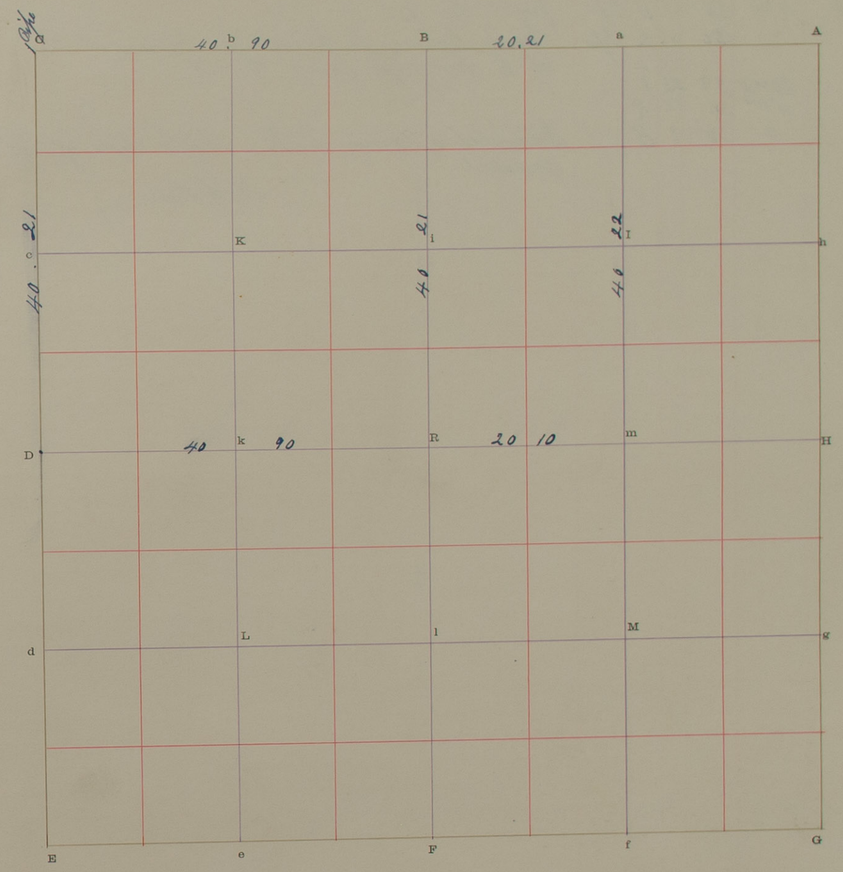

The foregoing are the correct Plat and Field Notes of a Survey made June 29 1920 ~~190~~

in the N.W. ¼ and W ½ of NE ¼ Section 16 Township 18 North, of Range 12 West, 6 P.

for S. P. Mogensen

at the request of Same

by L. E. Larsen County Surveyor, and Lawrence Sorensen and

L. E. Larsen Chainmen

Interested parties present S. P. Mogenser and Willie Madsen latter Part of the time

L. E. Larsen County Surveyor.

We do solemnly swear that the foregoing Plat and Field Notes are correct, and the lines designated were measured by us to the best of our knowledge and ability.

Subscribed and sworn to before me ..... 190 ..... Chainman.

..... County Surveyor. ..... Chainman.

..... Chainman.

..... Chainman.

SURVEYOR'S RECORD.

W. ½ of Section twenty Town No. Fourteen N., Range No. Eleven W.

6255 STATE JOURNAL CO., Blank Book Makers, Stationers and Printers, Lincoln, Neb.

FIELD NOTES

From Station	Direction	Variation	Distance Chs.	Distance Lks.	To Station	Corners	Remarks
Pipe C	South	11 00	38	65	D	Pipe	found W. Pit at C.
D.	"	"	38	65	E	Pipe	Equal division between Sec. Corners at D. at E drove pipe found E. Pit
E	E.	10 50 N	39	22	F		
F	N.	11 75	38	92	R		
R	"	"	38	9	B.		Established a Corner at R. North Side of Sec not massured

L. E. Larsen

Lines Designated	Course	Distance Chs.	Distance Lks.	Latitudes N.	Latitudes S.	Departures E.	Departures W.	Record of Angles	Deg.	Min.	Secs.	Description of Tract	Acres

LATITUDES, DEPARTURES, AND CLOSING ERRORS

SURVEYOR'S RECORD.

the W ½ Half of Section 20 Town No. 14 N., Range No. 11 W.

PLAT OF SURVEY

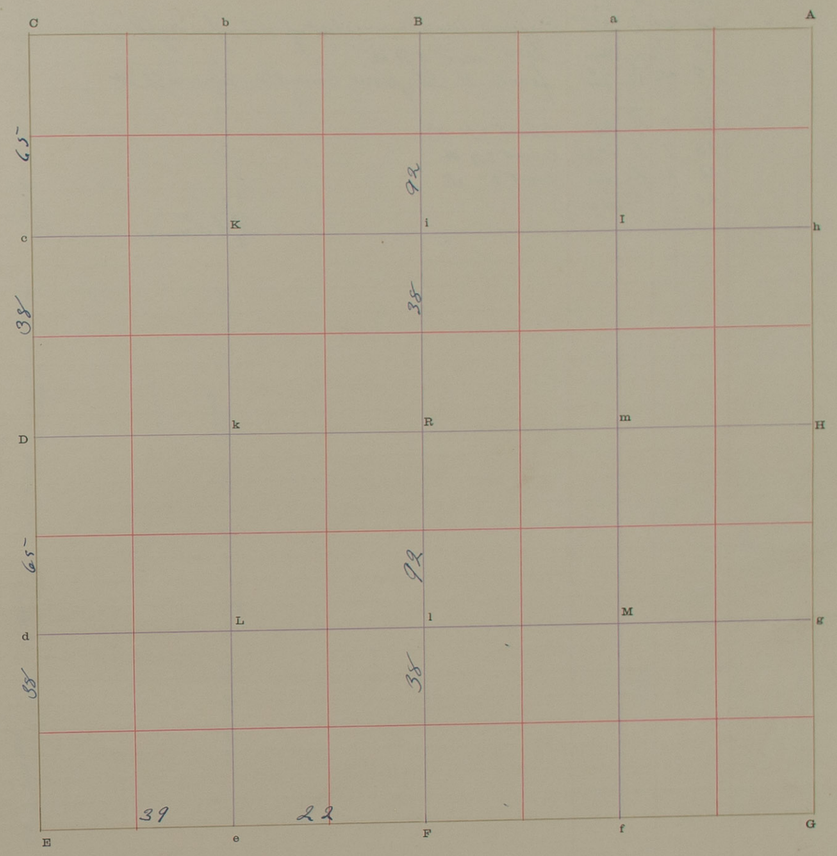

The foregoing are the correct Plat and Field Notes of a Survey made Sept 15 1920

in the W ½ of Section 20 Township 14 North, of Range 11 West,

for Chris Apple or the First State Bank of Dannebrog Neb.

at the request of Same

by L. E. Larsen County Surveyor, and Chris Apple Chainman

also L. E. Larsen Chainmen

Interested parties present none Mr. Hurd

L. E. Larsen County Surveyor.

We do solemnly swear that the foregoing Plat and Field Notes are correct, and the lines designated were measured by us to the best of our knowledge and ability.

Subscribed and sworn to before me 190

County Surveyor.

Chainman.

Chainman.

Chainman.

Chainman.

SURVEYOR'S RECORD.

W. ½ of the W. ½ of Sec Section 16 Town No. 13 N., Range No. 11 W.

FREE STATE JOURNAL CO., Blank Book Makers, Stationers and Printers, Lincoln, Neb.

FIELD NOTES

From Station	Direction	Variation	Distance Chs.	Distance Lks.	To Station	Corners	Remarks
C	S.	11 3/4	20	25	c	Angle Iron.	
c	"	"	20	25	D	Pipe	at D found U.S. corner Nort of Stake found pit placed cement in center of
D	"	"	20	27½	d	Pipe	Same. cement 3 ft N.
d.	"	"	20	27½	E.	U.S. shaft	found W. Pit placed cement in Same 6 ft W.
from b.	S.	"	20	7	K	Pipe	Cement 3 ft N
k.	"	"	20	7	k	1 in Pipe	cement 3 ft W.
k.	"	"	20	21	L.	Pipe	cement 3 " N.
L.	"	"	20	21	c.	no cor.	

L. E. Larsen

Lines Designated	Course	Distance Chs.	Distance Lks.	Latitudes N.	Latitudes S.	Departures E.	Departures W.	Record of Angles	Deg.	Min.	Secs.	Description of Tract	Acres

LATITUDES, DEPARTURES, AND CLOSING ERRORS

SURVEYOR'S RECORD.

W. ½ of the W. ½ of Section 16 Town No. 13 N., Range No. 11 W.

PLAT OF SURVEY

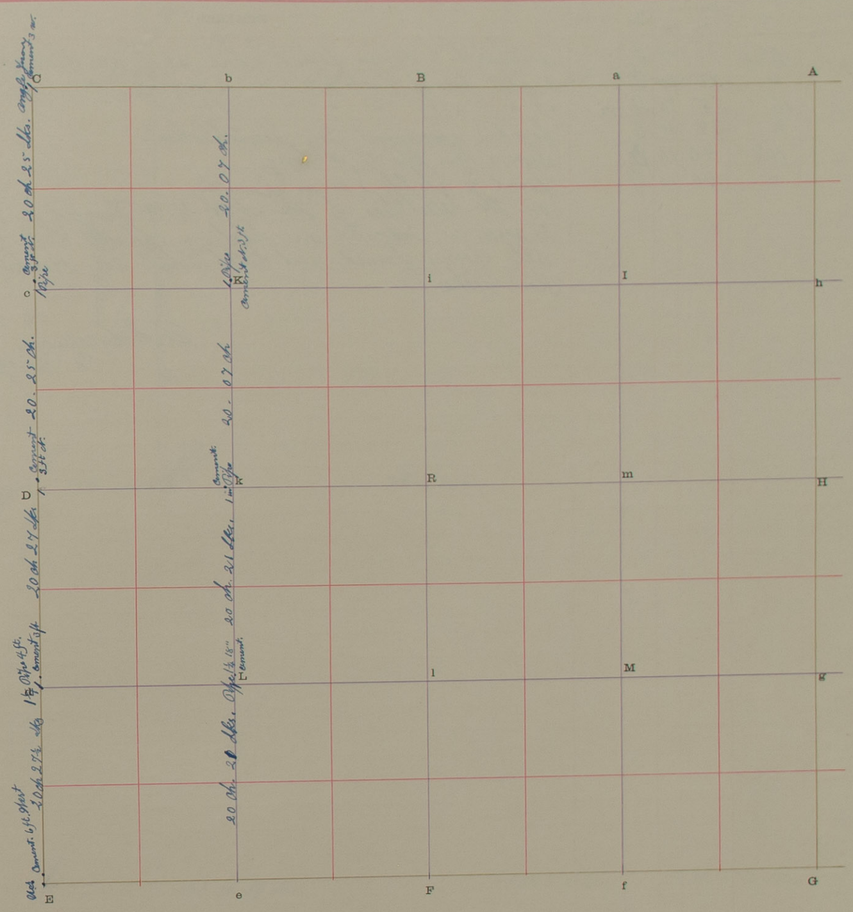

The foregoing are the correct Plat and Field Notes of a Survey made October 21 1920 190__

in West ½ of the West ½ Section 16 Township 13 North, of Range 11 West,

for Wiggo A. Sörensen

at the request of Same.

by L. E. Larsen County Surveyor, and

L. E. Larsen and Anton Johnson Chainmen

Interested parties present Joe J. Blomgreen Ives J. Freman and Wiggo Sorensen

L. E. Larsen County Surveyor.

We do solemnly swear that the foregoing Plat and Field Notes are correct, and the lines designated were measured by us to the best of our knowledge and ability.

Subscribed and sworn to before me. 190__ Chainman.

County Surveyor. Chainman.

Chainman.

Chainman.

SURVEYOR'S RECORD.

N.W. ¼ Section 2 Town No. 16 N., Range No. 11 W.

4235 STATE JOURNAL CO., Blank Book Makers, Stationers and Printers, Lincoln, Neb.

FIELD NOTES

From Station	Direction	Variation	Distance Chs.	Distance Lks.	To Station	Corners	Remarks
A	W.	10°30'	39	64	B		established a corner found none, as it was graded out.
B	N.	"	39	64	C		a flat piece of Iron ½ x 2 in 2 ft long.
C	S.	11°	38	70	D		" " " " " 18 in "
D	"	"	39	00	E		found a government Cor. reestablished
E	E	10°50'	40	16	F		drove a gas pipe 4 ft long.
F	"	"	40	16	G		found a gas pipe 1 in in Diameter.
							on the West Side of the N.W. ¼ I Surveyed a tract of
							51 acres, as indicated on plat on opposite Page.
							all Corners found and Established are marked with
							Iron Stakes.

L. E. Larsen
Co. Surveyor.

LATITUDES, DEPARTURES, AND CLOSING ERRORS

Lines Designated	Course	Distance Chs.	Distance Lks.	Latitudes N.	Latitudes S.	Departures E.	Departures W.

Record of Angles	Deg.	Min.	Secs.	Description of Tract	Acres

SURVEYOR'S RECORD.

N.W. ¼ Section 2 Town No. 16 N., Range No. 11 W. 6 P.M.

PLAT OF SURVEY

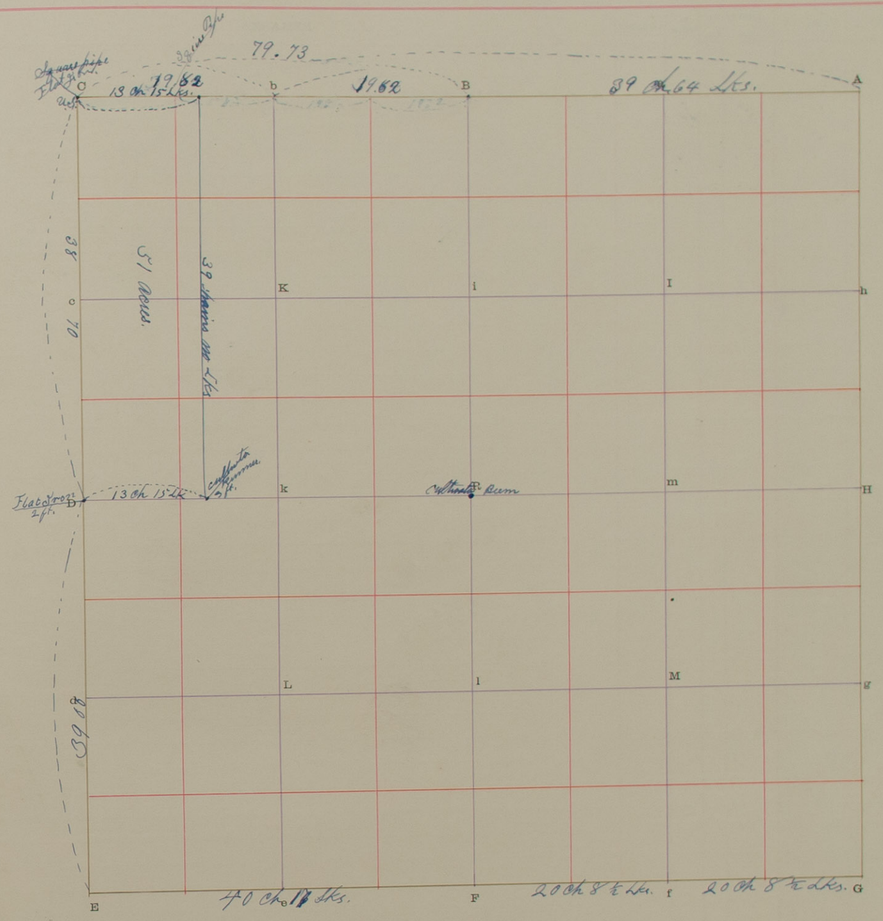

The foregoing are the correct Plat and Field Notes of a Survey made March 15 and 16 1921

in N.W. ¼ Section 2 Township 16 North, of Range 11 West, 6 P.M.

for H. Hughes.

at the request of Same

by L. E. Larsen County Surveyor, and Earl Hughes by Consent of

both Interested Parties Chainmen Sworn

Interested parties present H. Hughes and Clements

Field Note Page 229 in R. 11 Book.

L. E. Larsen County Surveyor.

We do solemnly swear that the foregoing Plat and Field Notes are correct, and the lines designated were measured by us to the best of our knowledge and ability.

Subscribed and sworn to before me 190

County Surveyor.

Chainman.

Chainman.

Chainman.

Chainman.

SURVEYOR'S RECORD.

Section ..... Town No. ..... N., Range No. ..... W.

1225—STATE JOURNAL CO., Blank Book Makers, Stationers and Printers, Lincoln, Neb.

FIELD NOTES

From Station	Direction	Variation	Distance Chs.	Distance Lks.	To Station	Corners	Remarks

Lines Designated	Course	Distance Chs.	Distance Lks.	Latitudes N.	Latitudes S.	Departures E.	Departures W.

LATITUDES, DEPARTURES, AND CLOSING ERRORS

Record of Angles	Deg.	Min.	Secs.	Description of Tract	Acres

194

SURVEYOR'S RECORD.

Section ..... Town No. ..... N., Range No. ..... W.

PLAT OF SURVEY

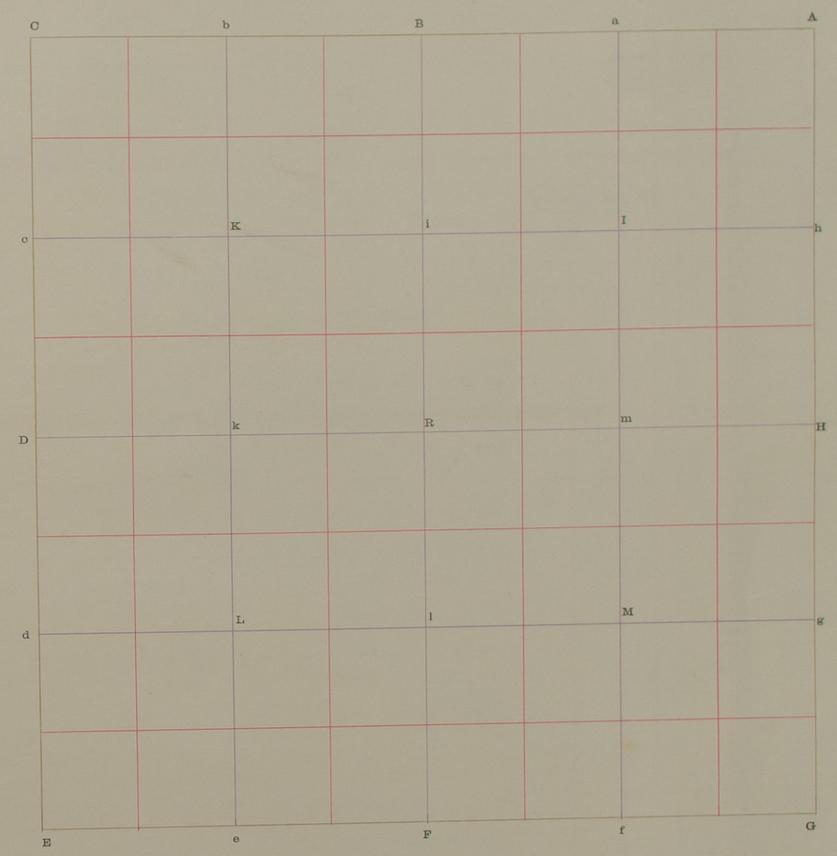

The foregoing are the correct Plat and Field Notes of a Survey made ..... *190*__

in ..... *Section* ..... *Township* ..... *North, of Range* ..... *West,*

for .....

at the request of .....

by ..... *County Surveyor, and* .....

..... *Chainmen* .....

Interested parties present .....

..... *County Surveyor.*

We do solemnly swear that the foregoing Plat and Field Notes are correct, and the lines designated were measured by us to the best of our knowledge and ability.

Subscribed and sworn to before me ..... *190*__ ..... *Chainman.*

..... *County Surveyor.* ..... *Chainman.*

..... *Chainman.*

..... *Chainman.*

SURVEYOR'S RECORD.

Section ..... Town No. ..... N., Range No. ..... W.

4255—STATE JOURNAL CO., Blank Book Makers, Stationers and Printers, Lincoln, Neb.

FIELD NOTES

From Station	Direction	Variation	Distance Chs.	Distance Lks.	To Station	Corners	Remarks

Lines Designated	Course	Distance Chs.	Distance Lks.	Latitudes N.	Latitudes S.	Departures E.	Departures W.	Record of Angles	Deg.	Min.	Secs.	Description of Tract	Acres

LATITUDES, DEPARTURES, AND CLOSING ERRORS

SURVEYOR'S RECORD.

Section ..... Town No. ..... N., Range No. ..... W.

PLAT OF SURVEY

~~County~~ Surveyor
Duplicate

Howard County.

Application No. 295 Survey No. 356

Field Notes
of
A Resurvey for the Purpose
of Recovering or Restoring the ¼ Corners
Between
Sections 18 and 19; and 19 and 30
and
Survey of N. & S. Quarter
Line through Section 19,
T. 16 N. R 9 W.
6th P. M.

Executed by
W. S. Scott, Deputy State
Surveyor, under authority of
the Commissioner of Public Lands
and Buildings of the State of
Nebraska.

Field Work Commenced April 26, 1921.
Field Work Completed April 27, 1921.

190__
ge ..... West,

County Surveyor.
nated were measured by

Chainman.
Chainman.
Chainman.
Chainman.

County Surveyor
Duplicate

Howard County.

Application No. 295 Survey No. 356

Field Notes

of

A Resurvey for the Purpose

of Recovering or Restoring the ¼ Corners
Between
Sections 18 and 19; and 19 and 30

and

Survey of N. & S. Quarter

Line through Section 19,

T. 16 N. R 9 W.

6th P. M.

Executed by

W. S. Scott, Deputy State

Surveyor, under authority of

the Commissioner of Public Lands

and Buildings of the State of

Nebraska.

Field Work Commenced April 26, 1921.

Field Work Completed April 27, 1921.

T. 16 N. R. 9 W.

INDEX DIAGRAM

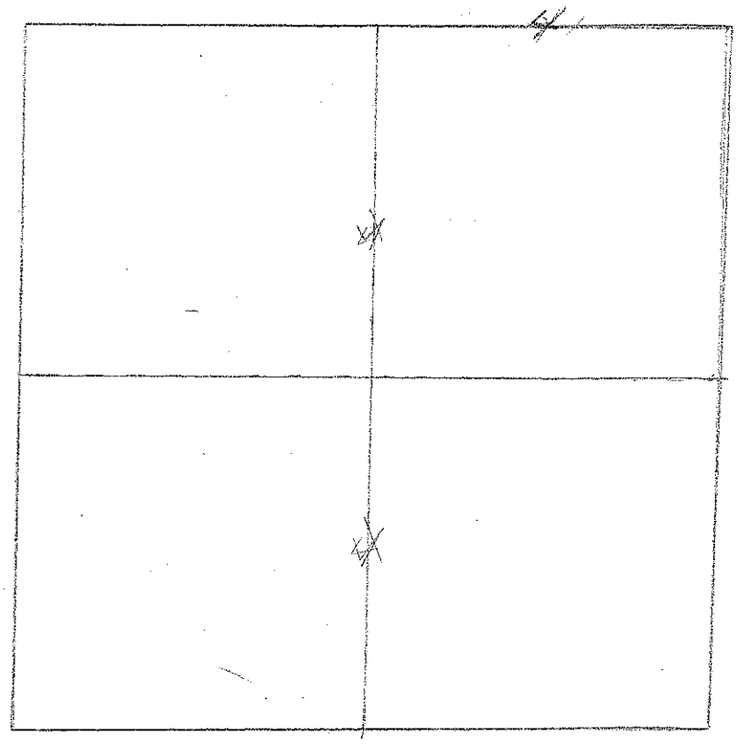

Names and Duties of Assistants:

Ole Christiansen, Chainmen.

T. 16 N. R. 9 W.

Application No. 295 for the establishment of the N. and S. quarter line through Section 19, T. 16 N, R. 9 W. in Howard County, Nebraska, was assigned me by the Commissioner of Public Lands and Buildings of the State of Nebraska by letter No. 7497, dated April 25, 1921.

- -

History of Former Surveys

The records in the office of the Commissioner of Public Lands and Buildings of the State of Nebraska, at Lincoln, show that the township and subdivisional lines were run by Park and Burch in 1867 and 1868.

The County Surveyor's record, Book 3, Page 149, for Howard County, Nebraska, discloses the following, viz: August 8th, 1900, Robert Harvey, County Surveyor, made a survey of the north half of the west line and the eastand west middle line of Section 18, T.16, R. 9.

October 3 & 4, 1912, L. E. Larsen, County Surveyor, made a survey of the west half of Sec. 20, T. 16, R. 9, which describes the northwest corner of Sec. 20, Record 4, Pg. 149.

October 18, 1912, L. E. Larsen, County Surveyor, made a survey in Section 29, T. 16 N. R. 9 W, Record 4, pg. 140.

September 4th, 1914, L. E. Larsen, County Surveyor, made a survey of the southeast quarter of Section 19, T. 16, R. 9, W. which is noted in the memoranda field note book for T. 16, R. 9, on page 65, in which the south quarter corner of Section 19 is mentioned.

- -

For assistants, I employ Ole Christiansen as chainman. I also act as chainman.

- -

I use in this survey a Eugene Dietzgen transit No. 2009 and a surveyor's steel tape line 66 feet in length.

- -

The ½ corner between Sections 19 and 30 is a lime stone with a wooden stake underneath it which I found after plowing the ground over a considerable space. This corner was identified by Mr. John Mattson, from which a point in line with the telephone poles running south bears West 25 ft. distant. Also a fence line running east and west, would intersect this cor. stone if produced west. I place a brick marked W.S. 4-26-21, under stone. The ¼ corner between Sections 18 and 19 was recovered by Robert Harvey, County Surveyor, about 1900, when he found the decayed point of the original post, and the witness pits east and west of it, and marked the corner with a stake. At this corner after removing about

Chains

18 inches of the top soil, I uncovered a stake which appeared to be the remains of a piece of 2 x 4 somewhat decayed around the outside, but firmly driven in the ground, then found the outline of pits east and west of it. This corner is on the west side of the north and south road and on the west side of a well filled ravine, as described by Mr. Harvey. I found near this stake an old wagon spindle 1 ft west and 9 inches north of the stake, set in the ground but no one in the vicinity could tell how it got there. At the point where the wood stake was found, I drove a steel shaft 1¼" by 3½ ft. long in the wood stake; in the west pit I make a hole 2" diameter and fill with small pieces of limestone. In the east pit I make a hole with post hole digger about 6 inches in diameter and fill with broken pieces of limestone. On the north side of the steel shaft I place a brick marked W. S. 4-26-21, G. C. ¼ cor. From which cor. a point in line with telephone poles bears west 27 feet, also a telephone pole marked No. 477 bears N. W. 35½ ft. distant.

The northeast corner of Section 19, T. 16 N. R. 9 W. is marked by an iron rod ¾" diam. bent over at the top, with a brick beside it; from which a square corner post bears North 32½ feet; the corner is in line with a fence running north. I run from the ¼ corner between Secs. 19 & 30.

North on a true line.

Var. 12° 30' E.

81.22 To the ¼ corner between Secs. 18 & 19.

- -

From the ¼ corner between Sections 18 & 19, I run

South 88° 06' East on true line.

Var. 10° 36' E.

16.02 To C. B. & Q. R. R.

39.89 To sec. corner between Secs. 17, 18, 19, 20.

Survey closed April 27, 1921.

- -

HOWARD CO.

T. 16, N, R. 9. W

MAP OF SURVEY OF SEC. 19

Apr 26 + 27 1921

By N. S. Scott
DEPUTY STATE SURVEYOR

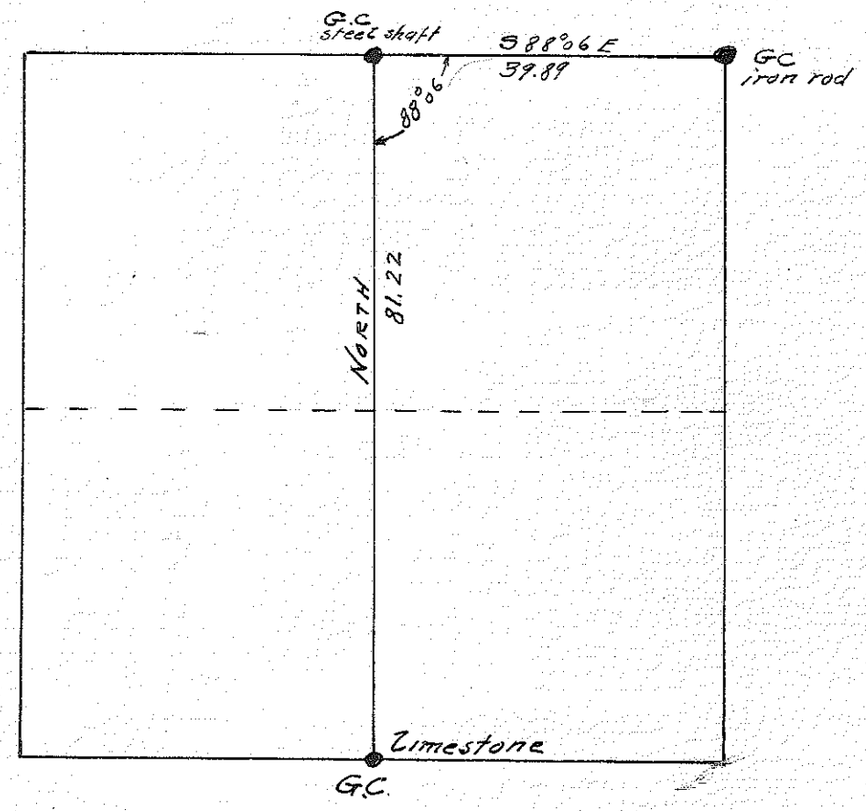

Scale 1" = 20 ch.

T. N. R W.

State of Nebraska)
)ss
County of Howard)

OATHS OF ASSISTANTS

We Ole Christiansen and W. S. Scott do solemnly swear that we assisted W. S. Scott, Deputy State Surveyor, as chainmen in the survey of Sections Nineteen T. 16 N - R 9 W. in Howard County, Nebraska, and that the lines of said survey were accurately measured by us according to directions to the best of our skill and ability.

Ole Christiansen Chainman
W. S. Scott Chainman
_____ Chainman.

Subscribed and sworn to before me by the above named persons this 27th day of April 1920.

W. S. Scott
Deputy State Surveyor

I, _____ _____, do solemnly swear that in the survey of _____ _____ I performed the duties of flagman to the best of my skill and ability.

_____ Flagman.

Subscribed and sworn to before me by the above named person this _____ day of _____, 1920.

_____
Deputy State Surveyor.

OATH OF SURVEYOR

State of Nebraska)
) ss
Lancaster County.)

I. W. S. Scott, do solemnly swear that on April 26 and 27, 1921, I surveyed the North and South quarter line through Section 19, T. 16 N, R. 9 W, in Howard County, Nebraska, and that the foregoing field notes and map hereto attached are correct and true.

W. S. Scott
Deputy State Surveyor.

Subscribed in my presence and sworn to before me by the above named W. S. Scott, this 7 day of May, 1921.

[illegible]
Notary Public.

COMMISSIONER'S APPROVAL.

Lincoln, Nebraska, May 11th 1921.

I, Dan Swanson, Commissioner of Public Lands and Buildings of the State of Nebraska, do hereby certify that the foregoing field notes and map of a survey of North and South quarter line through Section 19, under Application No. 395 and the East ½ mile of line between Secs. 18 and 19, T. 16 N. R. 9 W. Howard County, Nebr. by W. S. Scott, Deputy State Surveyor, on April 26 and 27, 1921, have been critically examined, the necessary explanations made, said field notes and map and the survey they describe are hereby approved.

IN TESTIMONY WHEREOF, I have hereunto set my hand and affixed the seal of this office at the city of Lincoln, on the day and year last above written.

Dan Swanson
Commissioner of Public Lands and Buildings.

NEBRASKA STATE LAND OFFICE

Lincoln, Nebr. May 11th, 1921.

I, Dan Swanson, Commissioner of Public Lands and Buildings of the State of Nebraska, do hereby certify that the foregoing is a true exemplification of the field notes and map of a survey of the North and South quarter line through Sec. 19 under Application No. 295 and the E½ mile of line between Sections 18 and 19, T. 16 N. R. 9 W. according to the record of said survey now on file in this office.

IN TESTIMONY WHEREOF, I hereunto set my hand and affix the seal of this office at the city of Lincoln on the day and year last above written.

Dan Swanson
Commissioner of Public Lands and Buildings.

By..... ..deputy.

SURVEYOR'S RECORD.

N ½ of N.W. Section 4 Town No. 15 N., Range No. 9 W.

4 1255 STATE JOURNAL CO., Blank Book Makers, Stationers and Printers, Lincoln, Neb.

FIELD NOTES

From Station	Direction	Variation	Distance Chs.	Distance Lks.	To Station	Corners	Remarks
C	E	10°75"	18	30	1	Ducloc Road	
from 1	SE along Public Road to				4		
4	W.	11°00"	12	80	5		
5	N. 12°50"		5	80	6		
6	" " "		7	44	7		
7	" " "		9	80			to Place of beginning manner of acertaining acrag a pr plat on opposit Side or Page

L E Larsen

Ag 31, 1921

Lines Designated	Course	Distance Chs.	Distance Lks.	Latitudes N.	Latitudes S.	Departures E.	Departures W.	Record of Angles	Deg.	Min.	Secs.	Description of Tract	Acres

LATITUDES, DEPARTURES, AND CLOSING ERRORS

SURVEYOR'S RECORD.

a Tract in the N W Corn of N W Sec 4 Section 4 Town No. 15 N., Range No. 9 W.

PLAT OF SURVEY

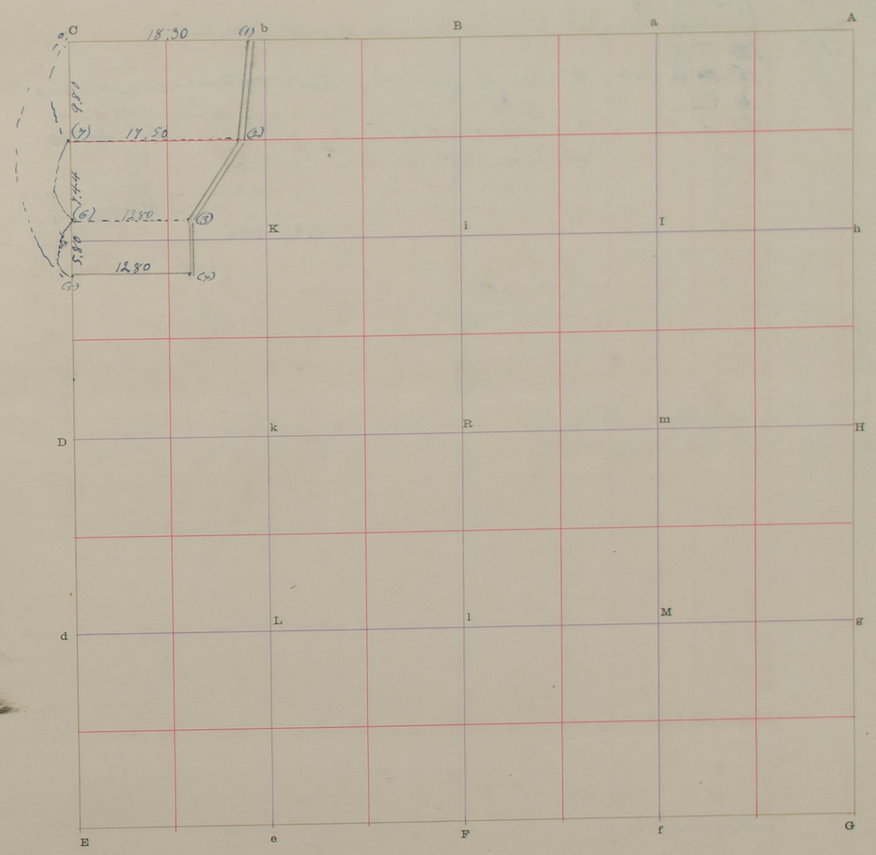

The foregoing are the correct Plat and Field Notes of a Survey made on the 31 day of Agust. 1921 in the N W Cor of the N W ¼ Section No 4 Township Fourteen North, of Range Fifteen West,

for G. T. Miller owner.

at the request of Same.

by L E Larsen County Surveyor, and Peter Sörensen and L E Larsen Chainmen

Interested parties present G Thomson Miller and Mr E Wilde

County Surveyor.

We do solemnly swear that the foregoing Plat and Field Notes are correct, and the lines designated were measured by us to the best of our knowledge and ability.

Subscribed and sworn to before me. 190

County Surveyor.

Chainman.

Chainman.

Chainman.

Chainman.

SURVEYOR'S RECORD.

N E ¼ Sec 5 15-9 S E ¼ Sec 32 Sections 5-32 Town No. 15-16 N., Range No. 9 W.

4255 STATE JOURNAL CO., Blank Book Makers, Stationers and Printers, Lincoln, Neb.

FIELD NOTES

From Station	Direction	Variation	Distance Chs.	Distance Lks.	To Station	Corners	Remarks
B 32.16-9	E on ¼ line	11°00"	40	10	A	Pipe	
A	S. 12°	12°	81	00	G	Pipe	S E Cor of S W ¼ Sec 5. 15-9
G 5-15-9	W.	11°00	40	5	F.		
F.	N.	12°	80	56	B	no Cor	to Place of beginning Tract contains 324 acres and 36/100

L. E. Larsen
County Surveyor.

Lines Designated	Course	Distance Chs.	Distance Lks.	Latitudes N.	Latitudes S.	Departures E.	Departures W.	Record of Angles	Deg.	Min.	Secs.	Description of Tract	Acres

LATITUDES, DEPARTURES, AND CLOSING ERRORS

SURVEYOR'S RECORD.

S E ¼ Sec 32, 16-9 and N E ¼ Section ~~Fifteen~~ 5 Town No. 15 N., Range No. 9 W.

PLAT OF SURVEY

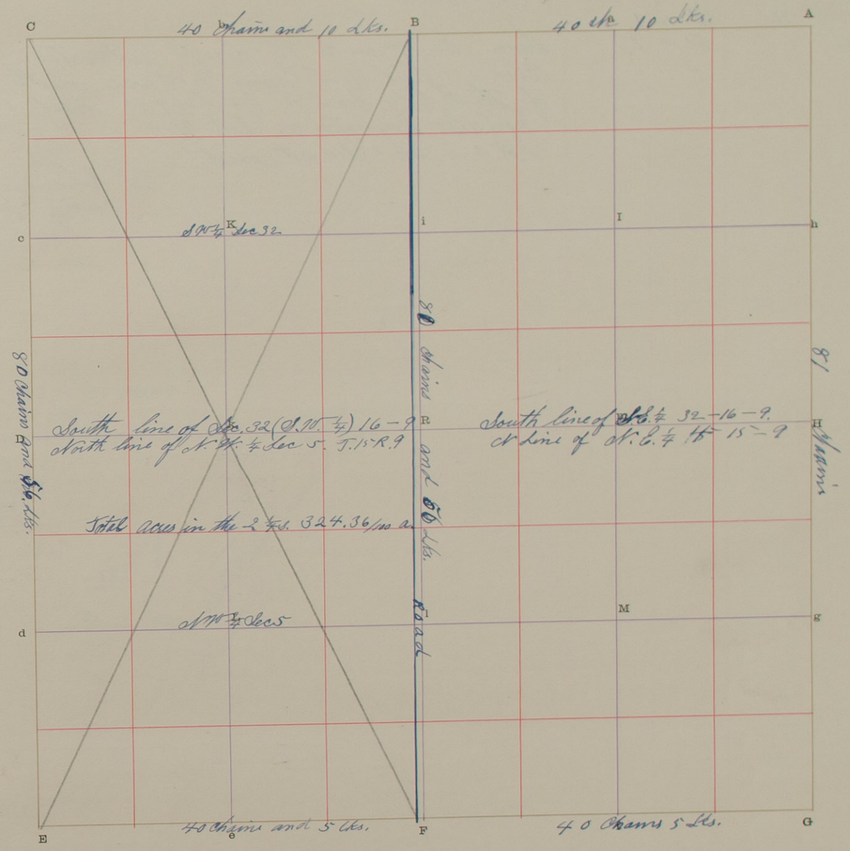

The foregoing are the correct Plat and Field Notes of a Survey made August 31 1921 190__

in the S E ¼ Sec 32-16-9 and N E ¼ Section 5 Township 15 North, of Range 9 West,

for August Arps and Mr. R Hidle

at the request of August Arps and Mr. R Hidle

by L. E. Larsen County Surveyor, and P. Sorensen

and L. E. Larsen Chainmen

Interested parties present Same Parties as above.

County Surveyor.

We do solemnly swear that the foregoing Plat and Field Notes are correct, and the lines designated were measured by us to the best of our knowledge and ability.

Subscribed and sworn to before me. 190__

County Surveyor.

Chainman.

Chainman.

Chainman.

Chainman.

SURVEYOR'S RECORD.

4.75 acres in Sec 3 and 58.90 in Section 2 Lot 7. Town No. 14 N., Range No. 10 W.

43255—STATE JOURNAL CO., Blank Book Makers, Stationers and Printers, Lincoln, Neb.

FIELD NOTES

From Station	Direction	Variation	Distance Chs.	Distance Lks.	To Station	Corners	Remarks
D	East	18°75'	25	00	1	River	to City dump
D	South	12°	87	00	2		thence along River to City dump. Tract contains 58.90 acres.
2	East		5	00	3.		Also a tract containing 4.75 acre in the N E Cor. of the S E ¼ Sec 3 T. 14 Rang 10 total 63.65
							Tract also disignated as Lot 7.
							Lot 3 in Sec 2 does not exist

L E Larsen
County Surveyor.

Lines Designated	Course	Distance Chs.	Distance Lks.	Latitudes N.	Latitudes S.	Departures E.	Departures W.	Record of Angles	Deg.	Min.	Secs.	Description of Tract	Acres

LATITUDES, DEPARTURES, AND CLOSING ERRORS

SURVEYOR'S RECORD.

4.75 a in Sec 3. and 62.90 a in lot 7 Section 2 Town No. 14 N., Range No. 10 W.

PLAT OF SURVEY

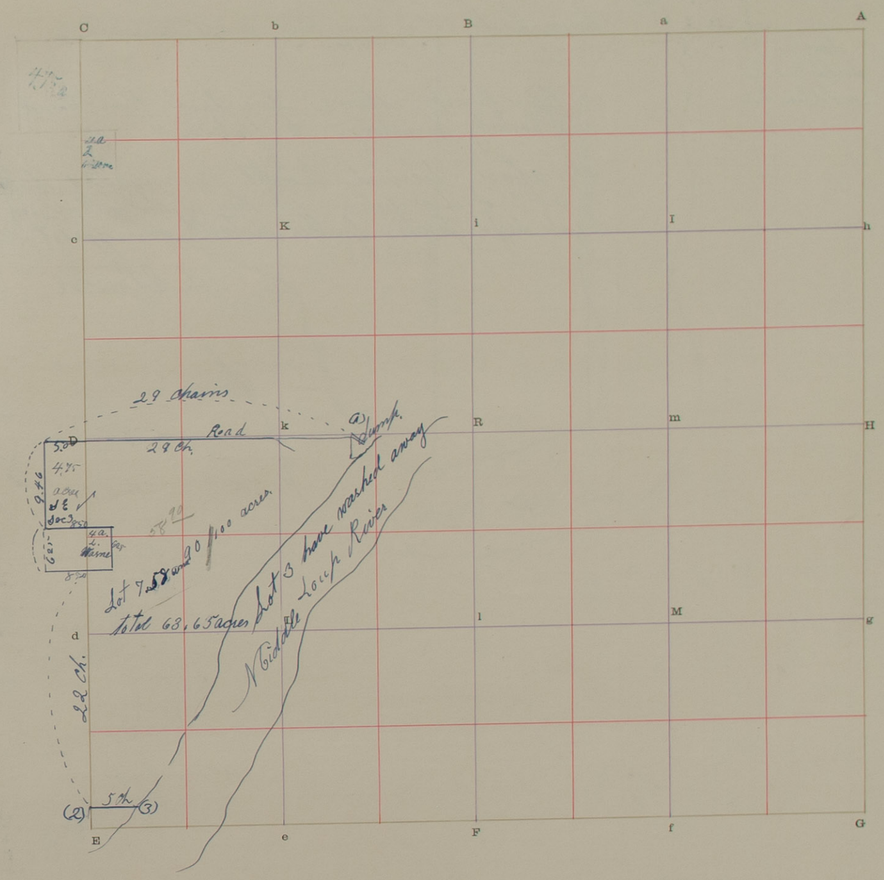

The foregoing are the correct Plat and Field Notes of a Survey made ..... 190__

in Sec. 2 and 3. S W ¼ lot 7 Section 2 N E ¼ of S E ¼ Sec 3 Township 14 North, of Range 10 West,

for J. N. Thompson

at the request of Same.

by L E Larsen County Surveyor, and Earl Louik and

L E Larsen Chainmen

Interested parties present J. N. Thompson

County Surveyor.

We do solemnly swear that the foregoing Plat and Field Notes are correct, and the lines designated were measured by us to the best of our knowledge and ability.

Subscribed and sworn to before me ..... 190__

County Surveyor.

Chainman.

Chainman.

Chainman.

Chainman.

SURVEYOR'S RECORD.

N½ of Section 22 Town No. 13 N., Range No. 11 W.

4125—STATE JOURNAL CO., Blank Book Makers, Stationers and Printers, Lincoln, Neb.

FIELD NOTES

From Station	Direction	Variation	Distance Chs.	Distance Lks.	To Station	Corners	Remarks
							to be completed
Pt.	E	on old line	16	75	1	pipe	thence South 12° E. along River to Station No. 3
1	"	"	15	25	2		
2	S	along River	09		3.		
3	S W.	along River Bank	22.		4		on River Bank. thence along Said River Bank in
1	S.	on old line	26		5		a S Easterly direction to Station 4

the above decribed tracks comprising Lots 2 and 3 of above Section was then Subdivided in 2 Equal sized tracts. further details on offpeset Plats.

L. E. Larsen

Lines Designated	Course	Distance Chs.	Distance Lks.	Latitudes N.	Latitudes S.	Departures E.	Departures W.	Record of Angles	Deg.	Min.	Secs.	Description of Tract	Acres

SURVEYOR'S RECORD.

in the North ½ of Section 22 Town No. 13 N., Range No. 11 W.

PLAT OF SURVEY

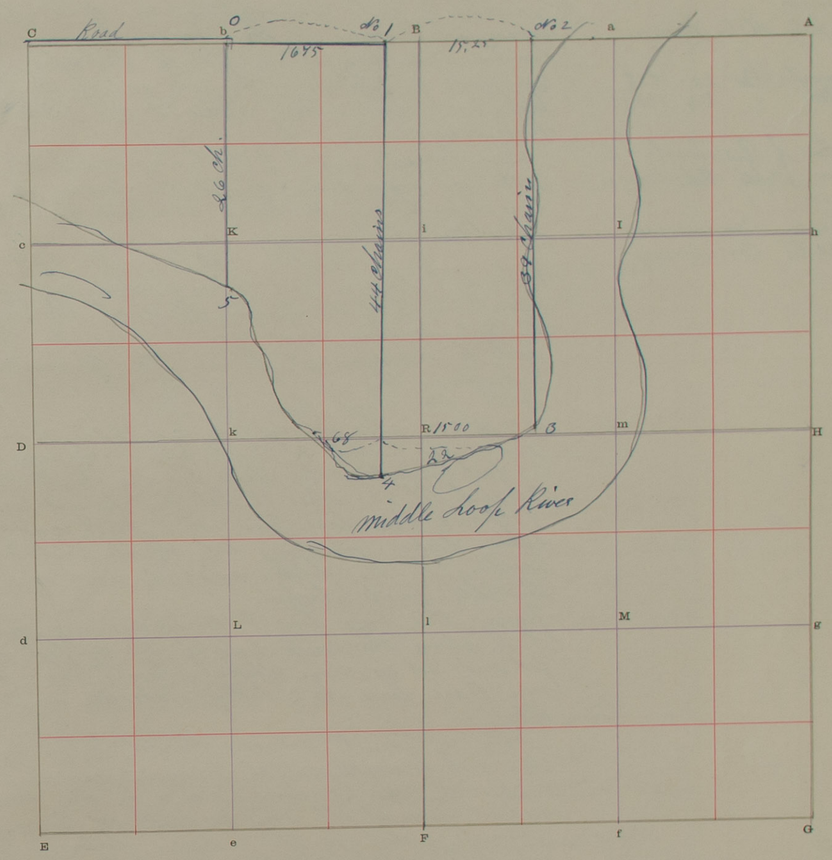

The foregoing are the correct Plat and Field Notes of a Survey made Feb. 15, 1922

in N ½ of Section 22 Township 13 North, of Range 11 West,

for J. K. Blomgren and Mina Blomgren also a Road as marked on map.

at the request of Same

by L. E. Larsen County Surveyor, and L. E. Larsen

Fred J. Jasnocka. Chainmen

Interested parties present J. K. Blomgren and Ernest Blomgren

field notes on Page 12 Book Range 11

County Surveyor.

We do solemnly swear that the foregoing Plat and Field Notes are correct, and the lines designated were measured by us to the best of our knowledge and ability.

Subscribed and sworn to before me 190

County Surveyor.

Chainman.

Chainman.

Chainman.

Chainman.

Aplication No 313 in S.½ S.W.¼

SURVEYOR'S RECORD.

Survey No. 263.

Section 9. T. Town No. 24 N., Range No. 10. W.

Page 1

4-1255—STATE JOURNAL CO., Blank Book Makers, Stationers and Printers, Lincoln, Neb.

FIELD NOTES Saint Paul Cemetary

Field Notes of an Extension of Howard County Nebr

From Station	Direction	Variation	Distance Chs.	Distance Lks.	To Station	Corners
C E Simmons Depoty State Surveyor.						
Survey Commenced		Nov	22	1922		
Survey Completed		"	26	1921		
Names and duties of Assistants B W. Benson Depoty State Surveyor and Chainman						
S J Sallman		Cornerman				
Steve Lemarter		Cornerman				

REMARKS

Executed by E. C. Simons Depoty State Surveyor under instructions of the Commissioners of Public Land and building of the State of Nebraska. are made by fastening the zero end of the tape at the proper Points and setting Stakes at the places shown by the Graduation.

Steve Lemarter and S. J. Sallman mark all lot corners with red cedar Stakes. except the Corners of the Sections Seperated by the Streets at which Point Iron pipes are driven

Field Notes. Nov 22. 1921

I find a line of red Cedar Stakes marking the South Side of the Central Street of the Original St. Paul Cemetary which Street I find to be 40 feet wide by masurement from the Opposite Side. I produce this line east to an intersection with the East line of lots 189 to 194 and 384 to 390. also marked by red Cedar Stakes From the Points of Intersection I continue East 126 feet where I set a Stake for the North ~~Side~~ East Corner of lot 525. Here I set my transit and turn 90° and run base line No 1 North and South Setting Stakes. marking lots Streets and alleys acording to the plan adopted. and as Shown by the Plat hereto atached

from this base line I continue my masurement East, along the South Side of the 40 foot Street. 208 feet and set an Iron Stake where I turn 90° and run Base Line No 2 Setting Stakes ~~as~~ on base line No. 1.

With my transit set over the lot Corners on Base line No 2 and foresights set of Corners on base line No 1 I connect Corresponding Corners by true lines and set Stakes at all intermediate lot Corners. by masurements, checking all distances between base lines and producing the lot lines 16 feet West of base line No. 1. Except next to the Central Street where the End of lots 524 and 525 are but 0.5 of a foot wide, the West Side of Said lots are 15 feet wide and the Curved Side has a radius of 80 feet. Survey Completed Nov 26 1921.

Aplication No 313 for a Survey of an Extension of St Paul Cemetary Situated in S½ of S.W.¼ N.E.¼ Sec 9 T.14. N R. 10 W. Howard County Nebraska was Assigned by the Commissioner of Public lands and Buildings of the State of Nebraska. by letter No 7757 under date of Nov 7. 1920

LATITUDES, DEPARTURES, AND CLOSING ERRORS

Lines Designated	Course	Distance Chs.	Distance Lks.	Latitudes N.	Latitudes S.	Departures E.	Departures W.

Record of Angles	Deg.	Min.	Secs.	Description of Tract	Acres

Section Town No. N., Range No. W.

Continued Page 2.

Remarks.

The Record of U.S. Survey for Nebraska. on file in the Office of the Commissioner of Public lands and Buildings, disclose that Town. 14. R 10 W. Was Originally Subdivided into Sections by J. B. Park U.S. depoty Surveyor. in November 1867.

Page 23 of Surveyors Record No 1 of Howard County Shows that Sec. 9 of this Township was Subdivided by Robert Harvey County Surveyor April 11. 1873

From the Statements of several Old Inhabitants of St. Paul and Vicinety, it is found that in May 1880 F. M. Crowell Surveyed the Original St Paul Cemetary into lots. Streets and alleys. the South line thereof being the East and west Quarter Section line and the West line thereof being the North and South Quarter-Section line which is 23 feet West of the West tier of lots.

in 1892 Robert Harvey reemarket some of the lots. with red Cedar Stakes and made a map of the Crowell Survey this map is now in poresion of the St Paul Cemetery Association and has been used as this official Map by which lot have been described and Sold.

Note.

I use in this Survey a Yound & Sons No 6 Engineers transit with a ful vertica Circle and a 6¼ inch horizondal circle Graduated to 20 minutes of arc and reading by two opposite double verners to 20 Seconds. this transit bears the Serial Number 8721 and is in perfect ajustement. I also use a 100 foot tape of Corect lengh. B W. Benson, a qualified and acting depoty State Surveyor assists me in all masurements. most of which

Continued on Page 1 line 4

Subscribed and sworn to before me. 190

County Surveyor.

190

Range West,

County Surveyor.

designated were measured by

Chainman.

Chainman.

Chainman.

Chainman.

Aplication No 313 in S.½ S.W.¼

SURVEYOR'S RECORD.

Survey No. 263.

Section 9. T. Town No. 24 N., Range No. 10. W.

Page 1

STATE JOURNAL CO., Blank Book Makers, Stationers and Printers, Lincoln, Neb.

Field Notes of an Exsi

From Station	Direction	Variation	Di Ch
C E Simmons Depoty State S			
Survey Commenced Nov 2			
Survey Completed " 2			
Names and duties of Assist			
B W. Benson Depoty Sta and Chainman			
S & Sallman Corne			
Steve Lemartes Corne			

LATITUDES, DEPART

Lines Designated	Co

Section Town No. N., Range No. W.

Surveyor's Path

State of Nebraska
County of Thurston } S.S.

I E. C. Simmons. Solemnly Swear that I am a Legally appointed, Qualified and acting Depoty State Surveyor in and for the State of Nebraska. On the 26th day of November 1921 I completed a Survey of an Extension of the ~~N.E.¼ of Sec 9~~ St Paul Cemetary Situated in the S.½ of the S.W.¼ of the N.E.¼ of Sec 9. T. 14 N. of R. 10 W. of 6 Principal Meridian Howard County Nebraska. The foregoing Field Notes are the true and Original Field Notes of Such Survey; and the attached map is a correct representation of the said extension as Surveyed and Staked out upon the Ground.

E. C. Simmons
Deputy State Surveyor.

Subscribed in my presence and Sworn to before me this 17 day of December. 1921

A. M. Smith
Notary Public

Seal.

Recorded by L. E. Larsen.
County Surveyor
Howard County
Nebraska.

on the 7 day of Jan. 1922

A
h
H
g
G

190

Range West,

County Surveyor.

designated were measured by

Chainman.
Chainman.
Chainman.
Chainman.

Subscribed and sworn to before me. 190

County Surveyor.

SURVEYOR'S RECORD.

Subdivision of W½ of W½ of NW¼ Section 4 Town No. 14 N., Range No. 10 W.

4225 STATE JOURNAL CO., Blank Book Makers, Stationers and Printers, Lincoln, Neb.

FIELD NOTES

From Station	Direction	Variation	Distance Chs.	Distance Lks.	To Station	Corners	Remarks
K	W.	11°	21	68	D		then I subdivide that distance and made Each ½, 10.42 chain also started at b. west to C again I subdivide this distance equally makn Each half 9 ch and 90½ links. I then run a Straight line from each point or center of said division details of lines on map opposit
b.	W.	"	19	81	C.		L. E. Larsen

Lines Designated	Course	Distance Chs.	Distance Lks.	Latitudes N.	Latitudes S.	Departures E.	Departures W.	Record of Angles	Deg.	Min.	Secs.	Description of Tract	Acres

LATITUDES, DEPARTURES, AND CLOSING ERRORS

SURVEYOR'S RECORD.

Subdivision of W½ of W½ of the NW¼ Section 4 Town No. 14 N., Range No. 10 W.

PLAT OF SURVEY

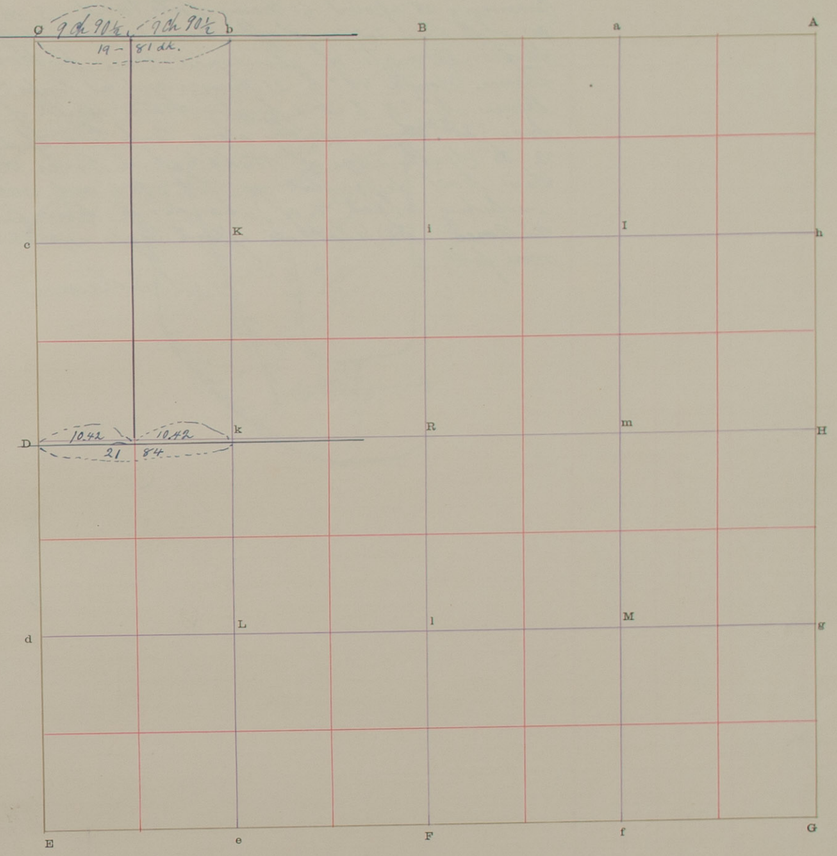

The foregoing are the correct Plat and Field Notes of a Survey made April 6 1902

in the west ½ of W. ½ of NW¼ Section 4 Township 14 North, of Range 10 West,

for Frank Taylor and George White

at the request of Same parties

by L E Larsen County Surveyor, and Albeen Hagstrom

Chainmen

Interested parties present Frank Taylor and George White

L. E. Larsen County Surveyor.

We do solemnly swear that the foregoing Plat and Field Notes are correct, and the lines designated were measured by us to the best of our knowledge and ability.

Subscribed and sworn to before me 190

County Surveyor.

Chainman.

Chainman.

Chainman.

Chainman.

SURVEYOR'S RECORD.

Lot 1 in Section 32 Town No. 14 N., Range No. 8 W.

4 1255—STATE JOURNAL CO., Blank Book Makers, Stationers and Printers, Lincoln, Neb.

FIELD NOTES

From Station	Direction	Variation	Distance Chs.	Distance Lks.	To Station	Corners	Remarks
E							Comencing at a point 61 chains North of E. and 13 chain E. to old River bottom (Left Bank) thence 6 chains to Station 0. center of abandoned River bottom thence South 40° E 21 chains and 61 links Iron Shaft thence N. 78° E to a point 5 chains North of center of Sec. 32 S.E. thence North along Center line of said Sec 32 to South edge of Middle Loop River Station 3 Said tract designated as lot No 1 and accession including about ½ of abandoned River Bed contains 42 Acres the Plat on offset Page explains measurements more fully. L. E. Larsen

LATITUDES, DEPARTURES, AND CLOSING ERRORS

Lines Designated	Course	Distance Chs.	Distance Lks.	Latitudes N.	Latitudes S.	Departures E.	Departures W.

Record of Angles	Deg.	Min.	Secs.	Description of Tract	Acres

SURVEYOR'S RECORD.

Section 32 Town No. 14 N., Range No. 10 W.

PLAT OF SURVEY

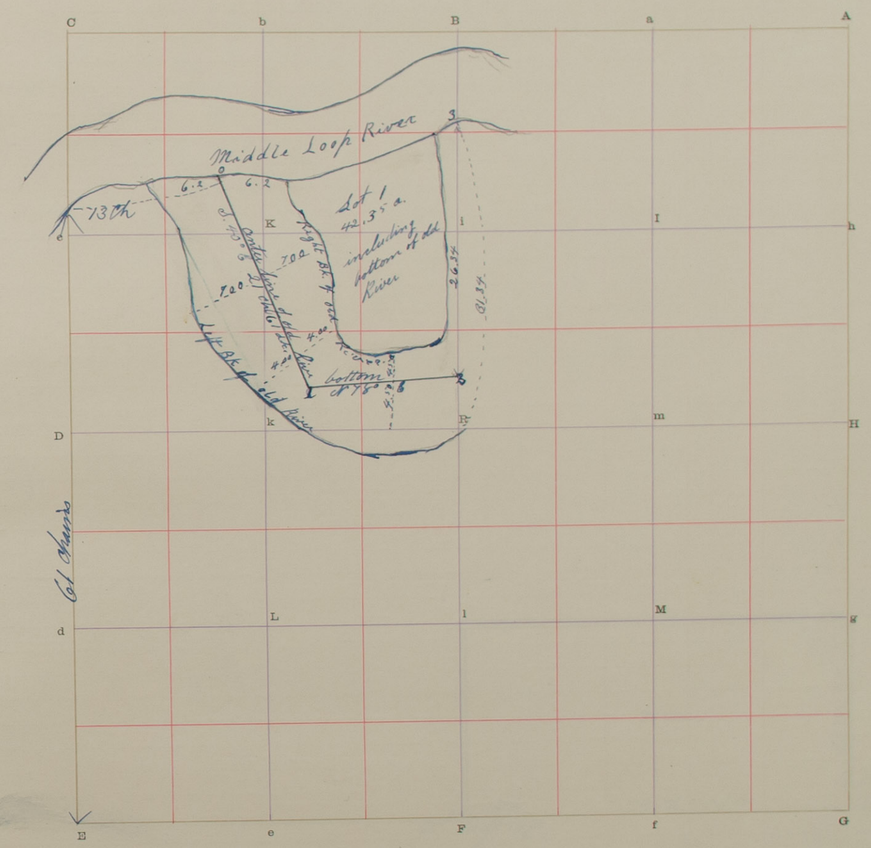

The foregoing are the correct Plat and Field Notes of a Survey made May 5 and also May 16 1922 in lot No 1 N.W. ¼ Section 32 Township 14 North, of Range 10 West, for Peter H. Brown at the request of Same by L. E. Larsen County Surveyor, and Peter Sorensen and David Roe Chainmen

Interested parties present Peter H. Brown and John Lemburg

L. E. Larsen County Surveyor.

We do solemnly swear that the foregoing Plat and Field Notes are correct, and the lines designated were measured by us to the best of our knowledge and ability.

Subscribed and sworn to before me _____ 190__ _____ Chainman.

_____ County Surveyor. _____ Chainman.

_____ Chainman.

_____ Chainman.

SURVEYOR'S RECORD.

Section ..... Town No. ..... N., Range No. ..... W.

41255—STATE JOURNAL CO., Blank Book Makers, Stationers and Printers, Lincoln, Neb.

FIELD NOTES

From Station	Direction	Variation	Distance Chs.	Distance Lks.	To Station	Corners	Remarks

Lines Designated	Course	Distance Chs.	Distance Lks.	Latitudes N.	Latitudes S.	Departures E.	Departures W.

LATITUDES, DEPARTURES, AND CLOSING ERRORS

Record of Angles	Deg.	Min.	Secs.	Description of Tract	Acres

SURVEYOR'S RECORD.

the S½ of S.E.¼ Section ~~14~~ 18 Town No. 14 N., Range No. 11 W.

PLAT OF SURVEY

The foregoing are the correct Plat and Field Notes of a Survey made Aug. 11 1922

in the S½ of S.E.¼ Section 13 Township 14 North, of Range 11 West,

for John Lucasjewsky and Mrs. Kwaziuski

at the request of Same

by L. B. Larson County Surveyor, and John Lucasjewsky

Chainmen

Interested parties present John Lucasjewsky.

L. B. Larson County Surveyor.

We do solemnly swear that the foregoing Plat and Field Notes are correct, and the lines designated were measured by us to the best of our knowledge and ability.

Subscribed and sworn to before me ..... 190 .....

County Surveyor.

Chainman.

Chainman.

Chainman.

Chainman.

SURVEYOR'S RECORD.

E½ of SW¼ Section 4 Town No. 15 N., Range No. 9 W.

4255 STATE JOURNAL CO., Blank Book Makers, Stationers and Printers, Lincoln, Neb.

FIELD NOTES

From Station	Direction	Variation	Distance Chs.	Distance Lks.	To Station	Corners	Remarks
R	W.		20	2	K		from center of Section
R	S		40	15	E	Pipe	Corner in middle of Road.
E	E	Sec line	20		F.		" " " " "
F	N	on Cente line	41	70	R		center of Section place of beginning
							Said tract Contains 81 and 80-100 acres
							measuring to Center of Road on the South Side
							Surveyed Ag 10, 1922 for Olaf Johnson and R. Widle
							L E Larsen.

Lines Designated	Course	Distance Chs.	Distance Lks.	Latitudes N.	Latitudes S.	Departures E.	Departures W.	Record of Angles	Deg.	Min.	Secs.	Description of Tract	Acres

LATITUDES, DEPARTURES, AND CLOSING ERRORS

SURVEYOR'S RECORD.

E½ of SW¼ Section 4 Town No. 15 N., Range No. 9 W.

PLAT OF SURVEY

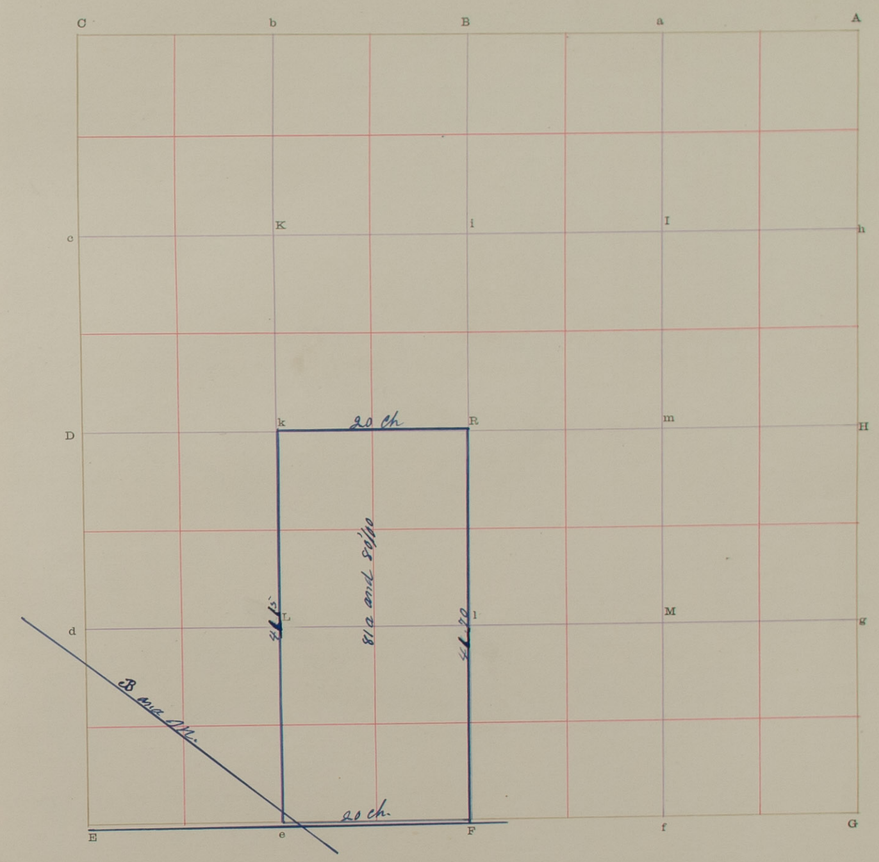

The foregoing are the correct Plat and Field Notes of a Survey made Ag 10 1922

in E½ of SW¼ Section 4 Township 15 North, of Range 9 West,

for Olaf Johnson and R. Widle

at the request of both

by L. E. Larsen County Surveyor, and L E Larsen and Victor Johnson

Chainmen

Interested parties present Olaf Johnson.

L E Larsen County Surveyor.

We do solemnly swear that the foregoing Plat and Field Notes are correct, and the lines designated were measured by us to the best of our knowledge and ability.

Subscribed and sworn to before me. 190

County Surveyor.

Chainman.

Chainman.

Chainman.

Chainman.

SURVEYOR'S RECORD.

Section ..... Town No. ..... N., Range No. ..... W.

STATE JOURNAL CO., Blank Book Makers, Stationers and Printers, Lincoln, Neb.

FIELD NOTES

From Station	Direction	Variation	Distance Chs.	Distance Lks.	To Station	Corners	Remarks

Lines Designated	Course	Distance Chs.	Distance Lks.	Latitudes N.	Latitudes S.	Departures E.	Departures W.	Record of Angles	Deg.	Min.	Secs.	Description of Tract	Acres

LATITUDES, DEPARTURES, AND CLOSING ERRORS

Reserved for Mr. August Arps.

SURVEYOR'S RECORD.

Section 32-33 16-9 / 4-5 17-9 Town No. 15-16-9 N., Range No. 9 W.

PLAT OF SURVEY

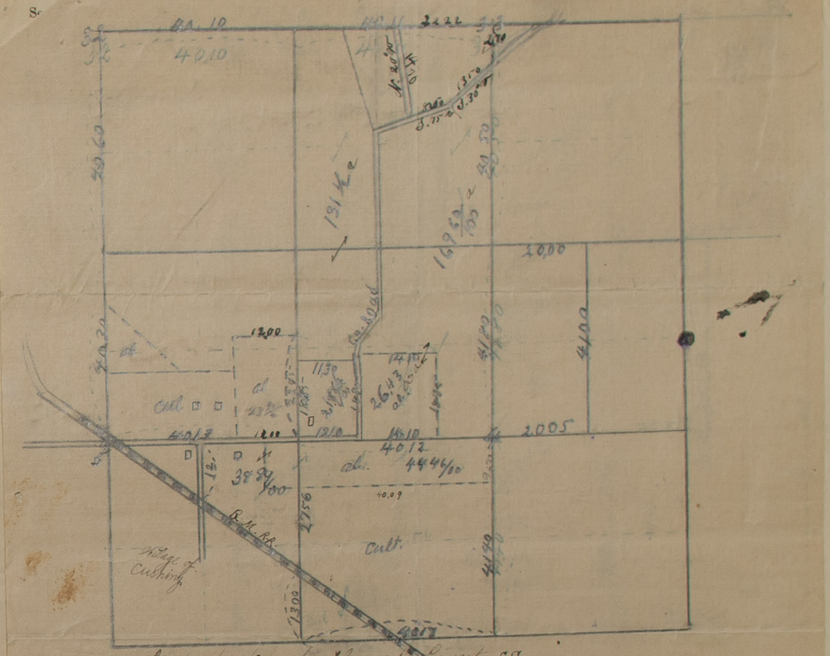

State of Nebraska Howard County S.S.
This is to Certify that on the 6 and 7 day of August 1917 I did Survey in Conjuntion with Mr. A B Ellsworth. County Surveyor of Nance County Nebraska. the above platted tract as follows. Comencing at the N.W. Corner of the S E ¼ Sec 32 T. 16 R. 9. thence East 11° 40.10 chains to the N.W. Cor. of S.W. ¼ of Sec 33 T. 16 R 9. 40.11 Ch. thence S 12°00 40 Ch 50 lks. to S E Co of S W ¼ Sec 33. thence East 20 chains thence S. 41 chains thence W. 2005 Ch. to Center of Sec. 4 T. 15 R. 9. thence S 12°00 41.40 Ch. thence W 40.07 Ch. thence N. 1300 Ch to R.R.R.O.W. thence N. 2756 to N.W. Co of S.W. ¼ Sec. 4 T. 15 R. 9. thence W. along County Road 11°. 40.13. Thence No 12° 40.30. and 40.60 ch. to place of beginning the different fields are designated on above plat.

L. C. Larsen
County Surveyor
Howard County
Nebr.

Copy filed in Surveyors office
Book 4 Page 164. of Surveors Record

in ..... 190 ..... West,
for .....
at th .....
by .....
Interest .....
..... ty Surveyor.
W ..... measured by
us to the ..... Chainman.
Subscribe ..... Chainman.
..... Chainman.
..... Chainman.
..... County Surveyor.

SURVEYOR'S RECORD.

Section ..... Town No. ..... N., Range No. ..... W.

GEM—STATE JOURNAL CO., Blank Book Makers, Stationers and Printers, Lincoln, Neb.

FIELD NOTES

From Station	Direction	Variation	Distance Chs.	Distance Lks.	To Station	Corners	Remarks

Lines Designated	Course	Distance Chs.	Distance Lks.	Latitudes N.	Latitudes S.	Departures E.	Departures W.	Record of Angles	Deg.	Min.	Secs.	Description of Tract	Acres

LATITUDES, DEPARTURES, AND CLOSING ERRORS

W.

Sec. No ....., Tp. No. ..... North, R. No ..... W. of the 6th P. M. St. Paul, Neb., ... 19

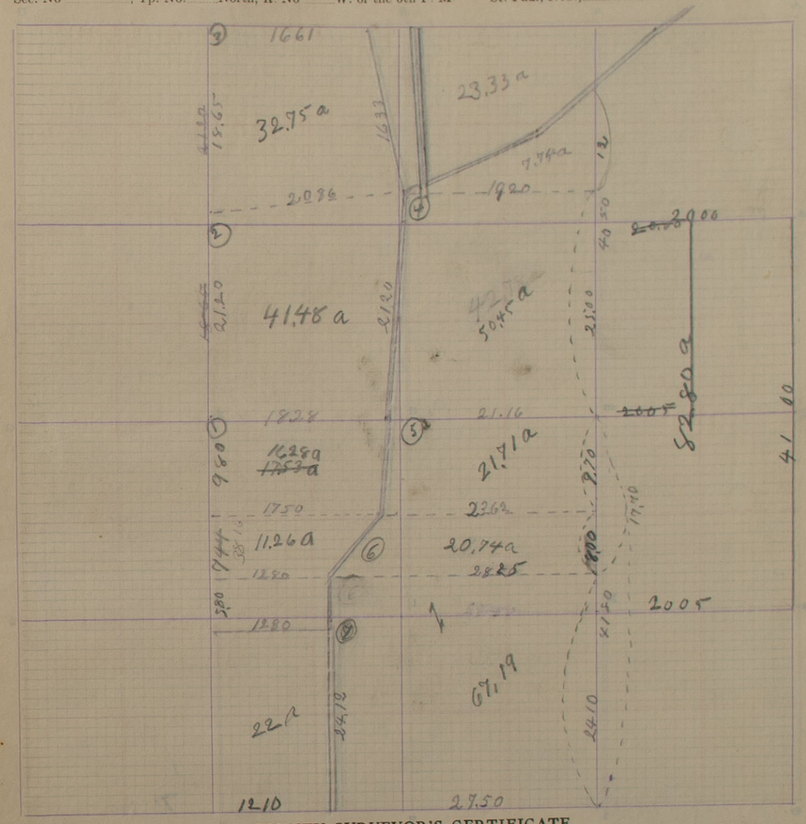

COUNTY SURVEYOR'S CERTIFICATE

STATE OF NEBRASKA, }
Howard County, } ss.

St. Paul, Nebraska, ... 19 ..... 190__

I hereby certify that I have accurately surveyed the following described property: ..... West,

in ..... Section ..... Township ..... North of Range .....

for .....

at th .....

by ..... and marked the corners of the same as per this plat, and that the field notes of said survey are recorded in

Book ....., Page ....., of the Official Record of Surveys of Howard County.

Fee, $ ..... County Surveyor.

Interested parties present .....

..... County Surveyor.

We do solemnly swear that the foregoing Plat and Field Notes are correct, and the lines designated were measured by us to the best of our knowledge and ability.

Subscribed and sworn to before me ..... 190__ ..... Chainman.

..... County Surveyor. ..... Chainman.

..... Chainman.

..... Chainman.

SURVEYOR'S RECORD.

all of Section 12 Town No. 16 N., Range No. 11 W.

STATE JOURNAL CO., Blank Book Makers, Stationers and Printers, Lincoln, Neb.

FIELD NOTES

From Station	Direction	Variation	Distance Chs.	Distance Lks.	To Station	Corners	Remarks
a	S.	12°	19	91	h	pipe	
h	"	"	19	91	H	angle Iron	
H	"	"	20	00	g	End post	
g	"	"	20	01	G	Iron.	
G	W.	10°50"	19	85	f	"	
f	"	"	19	85	F	1 in pipe	
F	"	"	40	66	E	pipe U.S.	
E	N	11°35"	19	92	d		
d	"	"	19	92	D	Square Iron U.S.	
D	"	"	20	08	c.		
c	"	"	20	08	C.	angle Iron U.S. restored	
C	E ~~W~~	10°50"	40	85	B		
B	"	"	20	26	a		
a	"	"	20	20	A		place of beginning

L. E. Larsen

Lines Designated	Course	Distance Chs.	Distance Lks.	Latitudes N.	Latitudes S.	Departures E.	Departures W.	Record of Angles	Deg.	Min.	Secs.	Description of Tract	Acres

LATITUDES, DEPARTURES, AND CLOSING ERRORS

Reserved for Mr. Wysocky B.R.

SURVEYOR'S RECORD.

Section 12 Town No. 16 N., Range No. 11 W.

PLAT OF SURVEY

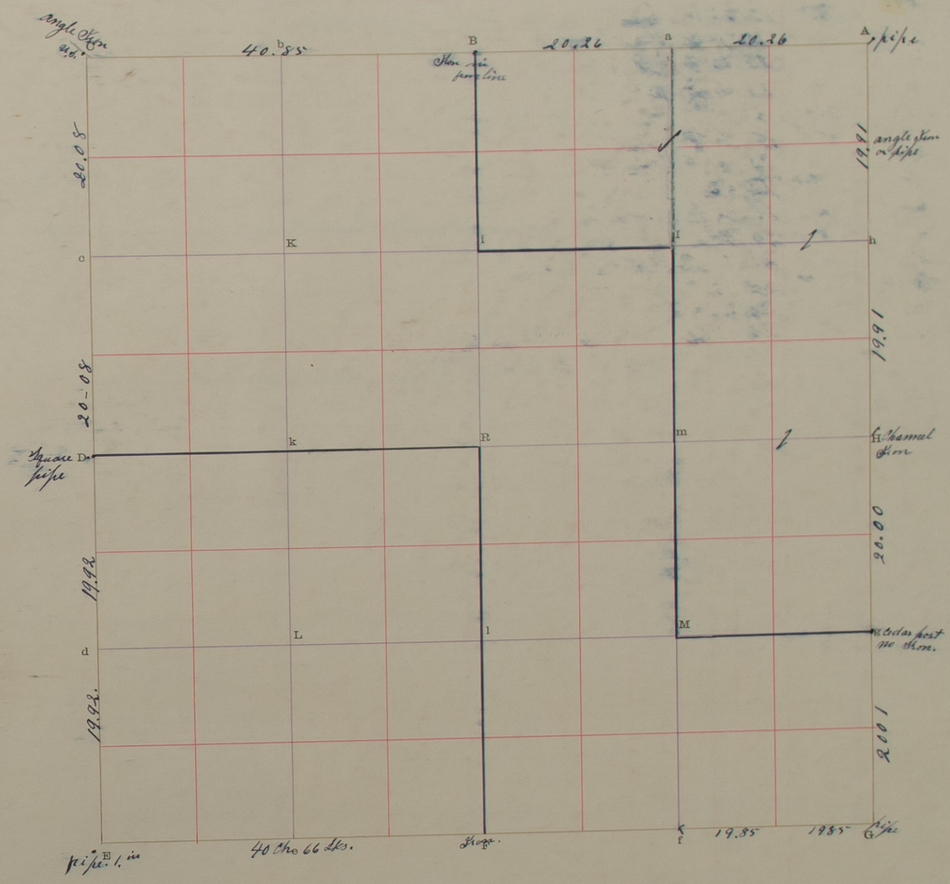

The foregoing are the correct Plat and Field Notes of a Survey made Jan 17-18 1903

in ~~12~~ all of Sec 12 Section 12 Township 16 North, of Range 11 West,

for B. R. Wysocky

at the request of Same

by L. E. Larsen. ~~County~~ Surveyor, and

L. E. Larsen and Fred Glines Chainmen

Interested parties present B. R. Wysocky.

(Field notes in 16-11-3 Page 21)

L. E. Larsen County Surveyor.

We do solemnly swear that the foregoing Plat and Field Notes are correct, and the lines designated were measured by us to the best of our knowledge and ability.

Subscribed and sworn to before me 190

County Surveyor.

Chainman.

Chainman.

Chainman.

Chainman.

SURVEYOR'S RECORD.

Section ..... Town No. ..... N., Range No. ..... W.

43235—STATE JOURNAL CO., Blank Book Makers, Stationers and Printers, Lincoln, Neb.

FIELD NOTES

From Station	Direction	Variation	Distance Chs.	Distance Lks.	To Station	Corners	Remarks

Lines Designated	Course	Distance Chs.	Distance Lks.	Latitudes N.	Latitudes S.	Departures E.	Departures W.

Record of Angles	Deg.	Min.	Secs.	Description of Tract	Acres

SURVEYOR'S RECORD.

62.05 acres Section 14 Town No. 13 N., Range No. 11 W.

PLAT OF SURVEY

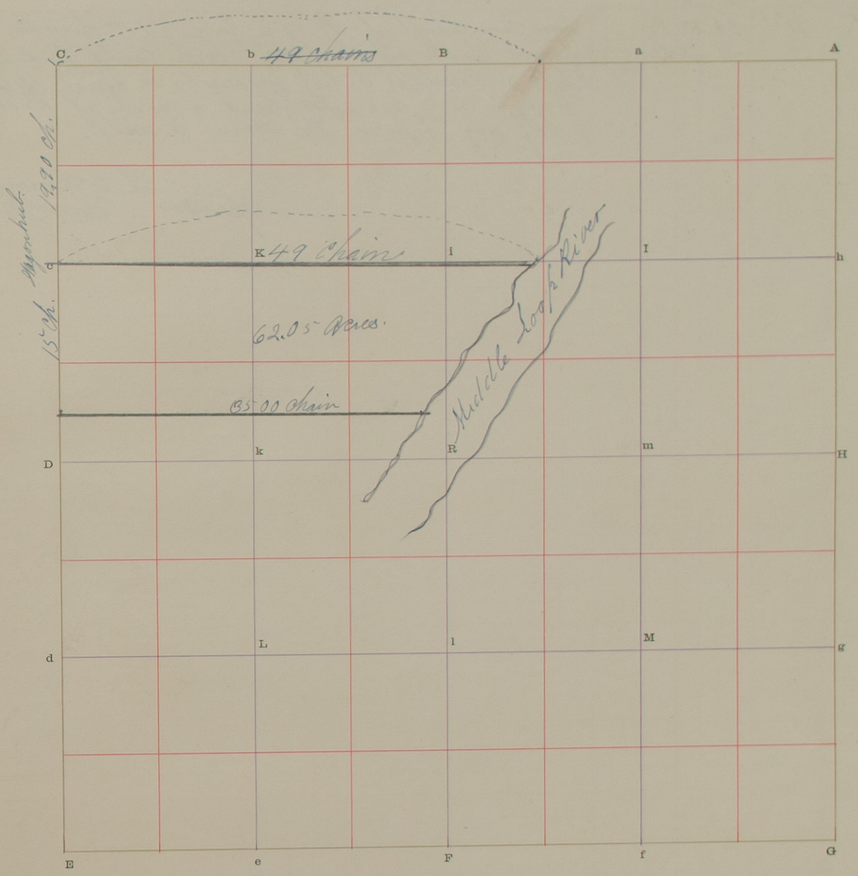

The foregoing are the correct Plat and Field Notes of a Survey made March 25 1903

in the N ½ of ¼ Section 14 Township 13 North, of Range 11 West,

for Charly Sorenson and George Jeanson

at the request of Same

by L. E. Larson County Surveyor, and Charly Sörensen

L E Larson Chainmen

Interested parties present C. Sorensen.

L E Larson County Surveyor.

We do solemnly swear that the foregoing Plat and Field Notes are correct, and the lines designated were measured by us to the best of our knowledge and ability.

Subscribed and sworn to before me ..... 190..

..... County Surveyor.

..... Chainman.

..... Chainman.

..... Chainman.

..... Chainman.

SURVEYOR'S RECORD.

Section ..... Town No. ..... N., Range No. ..... W.

4255—STATE JOURNAL CO., Blank Book Makers, Stationers and Printers, Lincoln, Neb.

FIELD NOTES

From Station	Direction	Variation	Distance Chs.	Distance Lks.	To Station	Corners	Remarks
A	West.	11°50'	39	73	B.		Dove Iron Shaft at B 18 in long by 1 in diameter found South pip at N.W. Corner. Could find no pits or Corner at B but masured an equal distance from A to C and established a corner at B exactly half way between the Corner A and C.
C	E	"	39	73	B.		

L. E. Larsen
Appointed Surveyor

Lines Designated	Course	Distance Chs.	Distance Lks.	Latitudes N.	Latitudes S.	Departures E.	Departures W.	Record of Angles	Deg.	Min.	Secs.	Description of Tract	Acres

LATITUDES, DEPARTURES, AND CLOSING ERRORS

SURVEYOR'S RECORD.

N.W. 1/4 Section 23 Town No. 15 N., Range No. 10 W.

PLAT OF SURVEY

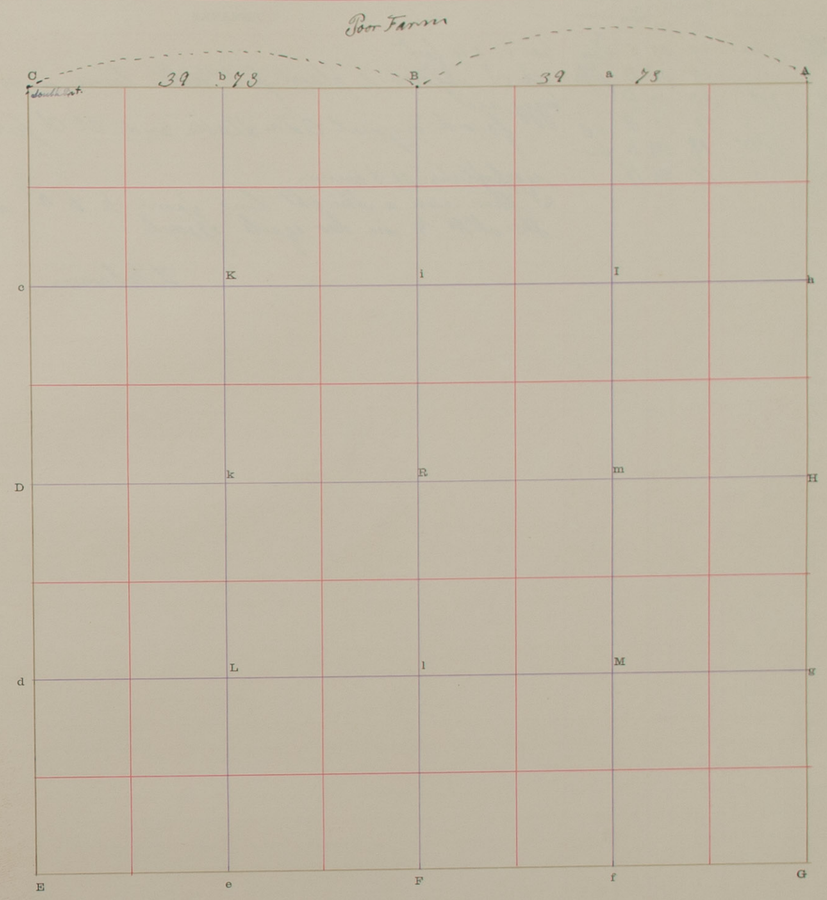

The foregoing are the correct Plat and Field Notes of a Survey made April 23. 1903

in North Line of N.W. 1/4 Section 23 Township 15 North, of Range 10 West,

for County

at the request of Frank Bower

by L. E. Larsen Dpty County Surveyor, and J. S. Uleman

L. E. Larsen Chainmen

Interested parties present Frank Bower and Will Goettsche

L. E. Larsen Dpty County Surveyor.

We do solemnly swear that the foregoing Plat and Field Notes are correct, and the lines designated were measured by us to the best of our knowledge and ability.

Subscribed and sworn to before me ..... 190..

..... County Surveyor.

..... Chainman.

..... Chainman.

..... Chainman.

..... Chainman.

SURVEYOR'S RECORD.

NW 1/4 Section 31 Town No. 14 N., Range No. 9 W.

41255 STATE JOURNAL CO., Blank Book Makers, Stationers and Printers, Lincoln, Neb.

FIELD NOTES

From Station	Direction	Variation	Distance Chs.	Distance Lks.	To Station	Corners	Remarks
C.	South	11 50	19	00	c	1/2 in Iron	bar 1½ X 4 feet
c	"	"	19	00	D	pipe	U S restored & plain pits with lime in center of Each p
C	E U.S.	11°	39	53	B		buggy axel.
B	" "	" "	39	53	A	U.S.	found original Cedar Stake and U S pits.
A	S	11°50"	19	32½	h	Iron	
h	S "	"	19	32½	H.		reexplished U S corner. I then ran a straight line from h to c. dividing the NW 1/4 in two equals parcels

L. E. Larsen

Lines Designated	Course	Distance Chs.	Distance Lks.	Latitudes N.	Latitudes S.	Departures E.	Departures W.	Record of Angles	Deg.	Min.	Secs.	Description of Tract	Acres

LATITUDES, DEPARTURES, AND CLOSING ERRORS

SURVEYOR'S RECORD.

N 1/4 of Section 31 Town No. 14 N., Range No. 9 W.

PLAT OF SURVEY

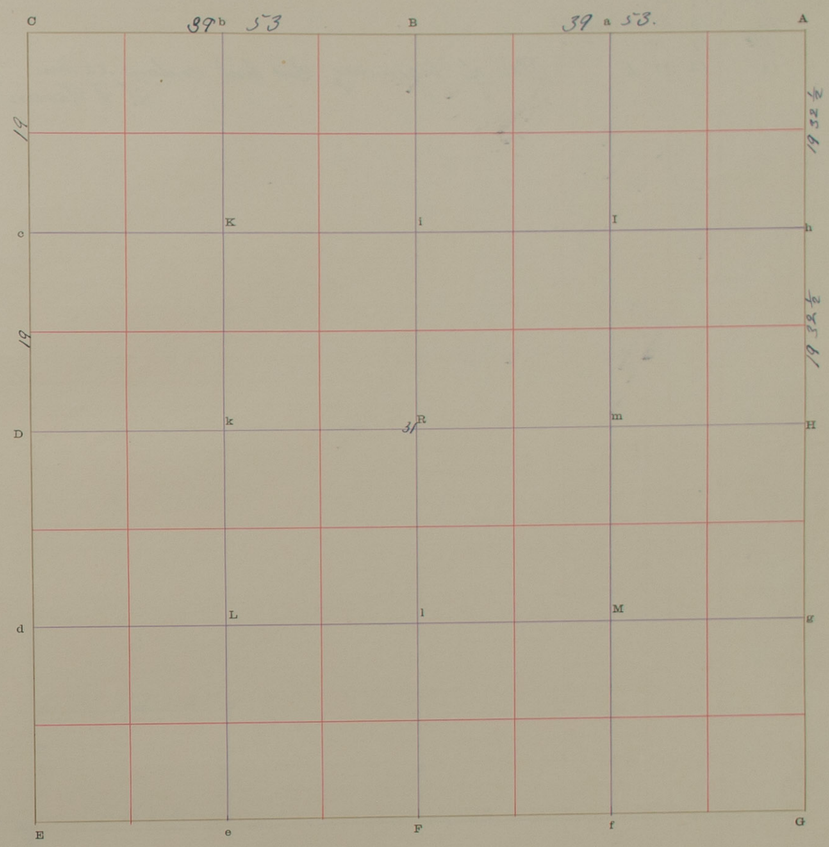

The foregoing are the correct Plat and Field Notes of a Survey made April 24-25 1903

in the N½ Section 31 Township 14 North, of Range 9 West,

for Ed. ~~Chas~~ Ewers and Martin Campbell

at the request of Ed Ewers.

by L. E. Larsen ~~County~~ Surveyor, and W. D. Kutch

Jams Grant. Chainmen

Interested parties present Ed. Ewers Martin Campbel Mr. T S Woodward

L E Larsen acting ~~County~~ Surveyor.

~~We~~ I do solemnly swear that the foregoing Plat and Field Notes are correct, and the lines designated were measured by ~~us~~ me to the best of ~~our~~ my knowledge and ability.

Subscribed and sworn to before me this 7th day of May 1903

J. G. Sazama, Deputy County Clerk ~~County Surveyor~~.

L. E. Larsen Chainman.

Chainman.

Chainman.

Chainman.

SURVEYOR'S RECORD.

22 acres in the S ½ of S W ¼ Section 7 Town No. Sixteen N., Range No. Eleven W.

4125 STATE JOURNAL CO., Blank Book Makers, Stationers and Printers, Lincoln, Neb.

FIELD NOTES

From Station	Direction	Variation	Distance Chs.	Distance Lks.	To Station	Corners	Remarks
E	E	11 50°	17	80	e	¼ Line	
e	N	12	12	37	o	Iron Rod.	
o	W.	11°	17	50	1	" "	
1	S.	12	12	37	E		Place of beginning Said tract contains 22 acres. L E Larsen Surveyor

Latitudes, Departures, and Closing Errors								Record of Angles	Deg.	Min.	Secs.	Description of Tract	Acres
Lines Designated	Course	Distance Chs.	Distance Lks.	Latitudes N.	Latitudes S.	Departures E.	Departures W.						

SURVEYOR'S RECORD.

22 acres in the S W ¼ Section 7 Town No. 16 N., Range No. 11 W.

PLAT OF SURVEY

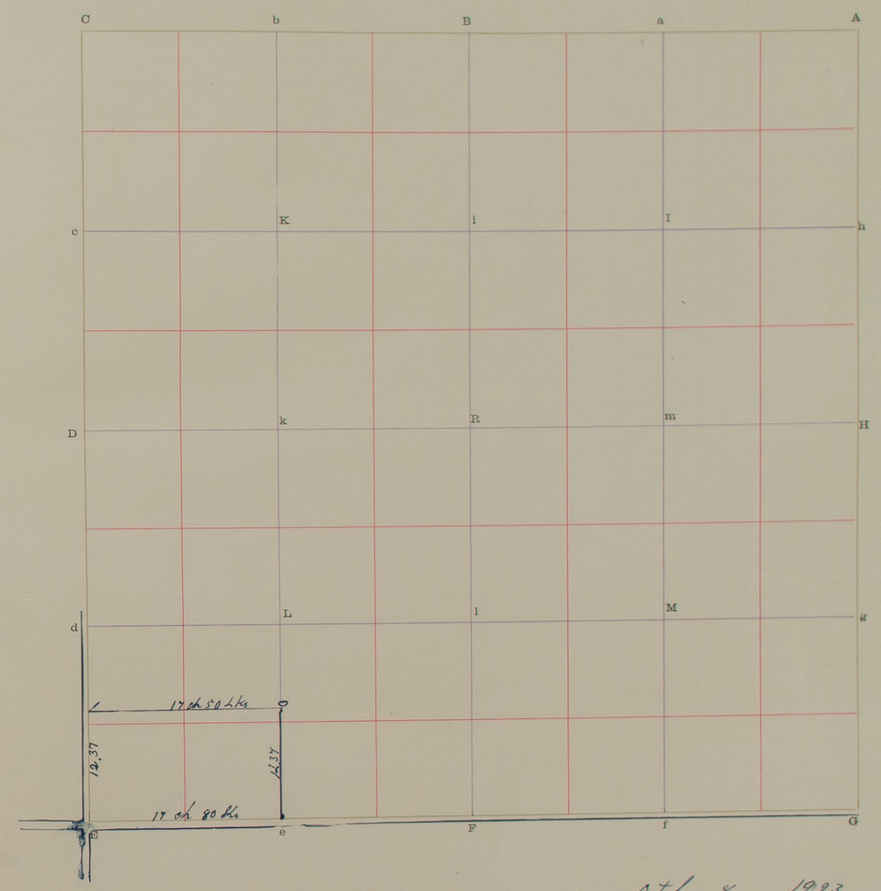

The foregoing are the correct Plat and Field Notes of a Survey made October 8, 1923. 190__

in 22 acre in the S ½ of S W ¼ Section 7 Township 16 North, of Range 11 West,

for Emil J Lind and Robert Kilpatrick

at the request of Emil Lind

by L E Larsen ~~County~~ Surveyor, and Peter Hansen and L E Larsen

Chainmen

Interested parties present Emil J Lind and Robert Kilpatrick

L. E. Larsen ~~County~~ Surveyor.

We do solemnly swear that the foregoing Plat and Field Notes are correct, and the lines designated were measured by us to the best of our knowledge and ability.

Subscribed and sworn to before me 190__ Chainman.

County Surveyor. Chainman.

Chainman.

Chainman.

SURVEYOR'S RECORD.

Section ..... Town No. ..... N., Range No. ..... W.

41255—STATE JOURNAL CO., Blank Book Makers, Stationers and Printers, Lincoln, Neb.

FIELD NOTES

From Station	Direction	Variation	Distance Chs.	Distance Lks.	To Station	Corners	Remarks

Lines Designated	Course	Distance Chs.	Distance Lks.	Latitudes N.	Latitudes S.	Departures E.	Departures W.	Record of Angles	Deg.	Min.	Secs.	Description of Tract	Acres

LATITUDES, DEPARTURES, AND CLOSING ERRORS

211

SURVEYOR'S RECORD.

Section ..... Town No. ..... N., Range No. ..... W.

PLAT OF SURVEY

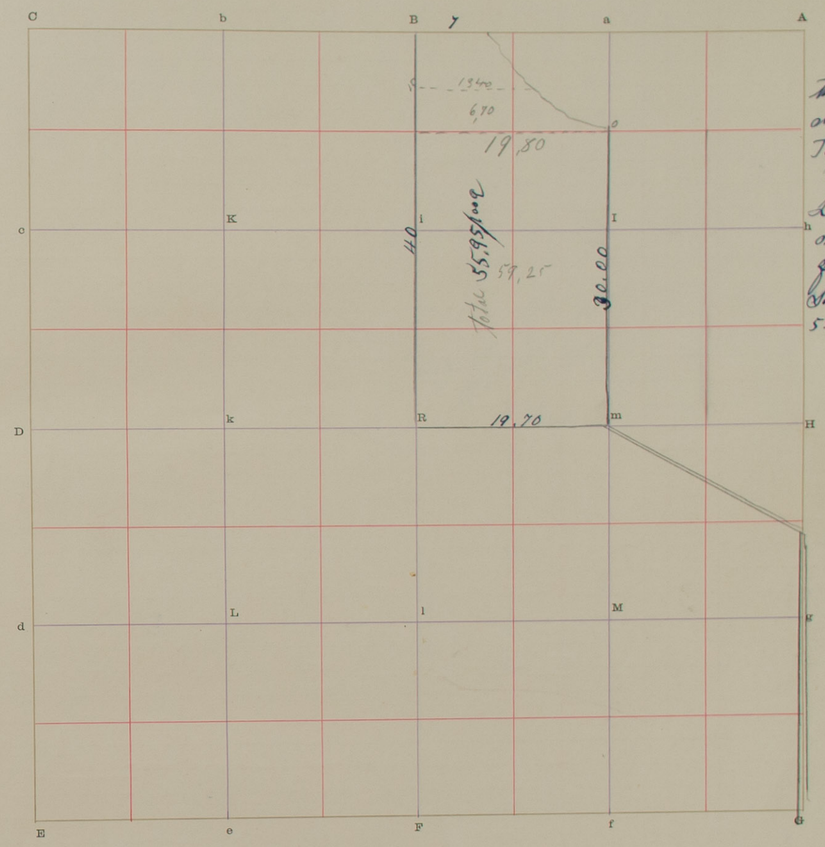

the W ½ of the N E ¼ Sec 12 T. 16 R 12. Surveyed for L. Kilpatrick on the 8 day of October 1923. Said tract contains 55 and 95/100 acres L. E. Larsen

The foregoing are the correct Plat and Field Notes of a Survey made ..... *190*__

in ..... *Section* ..... *Township* ..... *North, of Range* ..... *West,*

for .....

at the request of .....

by ..... *County Surveyor, and* .....

..... *Chainmen* .....

Interested parties present .....

..... *County Surveyor.*

We do solemnly swear that the foregoing Plat and Field Notes are correct, and the lines designated were measured by us to the best of our knowledge and ability.

Subscribed and sworn to before me ..... *190*__ ..... *Chainman.*

..... *County Surveyor.* ..... *Chainman.*

..... *Chainman.*

..... *Chainman.*

SURVEYOR'S RECORD.

Section ..... Town No. ..... N., Range No. ..... W.

1894 STATE JOURNAL CO., Blank Book Makers, Stationers and Printers, Lincoln, Neb.

FIELD NOTES

From Station	Direction	Variation	Distance Chs.	Distance Lks.	To Station	Corners	Remarks

Lines Designated	Course	Distance Chs.	Distance Lks.	Latitudes N.	Latitudes S.	Departures E.	Departures W.

LATITUDES, DEPARTURES, AND CLOSING ERRORS

Record of Angles	Deg.	Min.	Secs.	Description of Tract	Acres

SURVEYOR'S RECORD.

the W. ½ of E ½ South of River in Section Sec. 28 Town No. 13 N., Range No. 11 W.

PLAT OF SURVEY

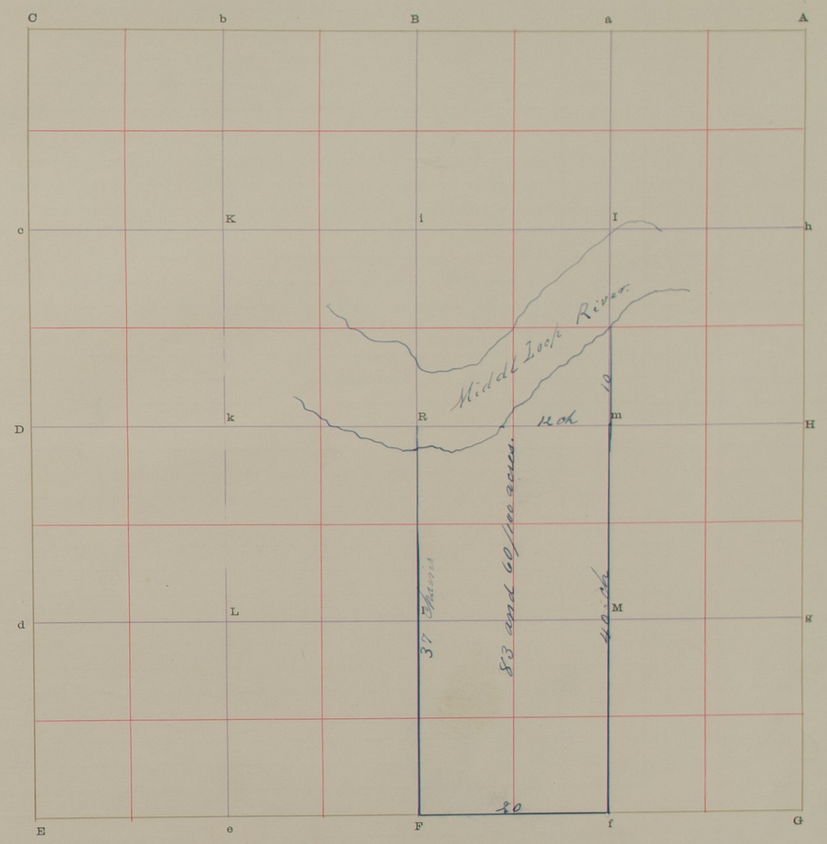

The foregoing are the correct Plat and Field Notes of a Survey made March 4 1924 190—

in W ½ of S.E.¼ and fraction in Section 28 Township 13. North, of Range 11 West,

for Mrs Emma Johnson

at the request of Same.

by L E Larsen County Surveyor, and Otto Dalke and L.E. Larsen Chainmen

Interested parties present none. no notes on opposite Page details of Survey on above plat.

L E Larsen County Surveyor.

We do solemnly swear that the foregoing Plat and Field Notes are correct, and the lines designated were measured by us to the best of our knowledge and ability.

Subscribed and sworn to before me ..... 190—

..... County Surveyor.

..... Chainman.

..... Chainman.

..... Chainman.

..... Chainman.

SURVEYOR'S RECORD.

Section..... Town No..... N., Range No..... W.

THE STATE JOURNAL CO. Blank Book Makers, Stationers and Printers, Lincoln, Neb.

FIELD NOTES

From Station	Direction	Variation	Distance Chs.	Distance Lks.	To Station	Corners	Remarks

Latitudes, Departures, and Closing Errors: Lines Designated	Course	Distance Chs.	Distance Lks.	Latitudes N.	Latitudes S.	Departures E.	Departures W.	Record of Angles	Deg.	Min.	Secs.	Description of Tract	Acres

SURVEYOR'S RECORD. 213

Section..... Town No..... N., Range No..... W.

PLAT OF SURVEY



Johnson County Nebr
March 30 1925
I have run the S.W. Cor of the Lot 4 Sec 2 T16 R 12
this is to certify that on the 18 day of March. 1925
I Surveyed a line as per plat. Commencing at F. 13 ch. thence East 10 ch. thence South 13 ch. thence West 10 ch. to Place of beginning
E. C. Larsen
Surveyor

The foregoing are the correct Plat and Field Notes of a Survey made..... *190*....

in..... *Section*..... *Township*..... *North, of Range*..... *West,*

for.....

at the request of.....

by..... *County Surveyor, and*.....

..... *Chainmen*.....

Interested parties present.....

..... *County Surveyor.*

We do solemnly swear that the foregoing Plat and Field Notes are correct, and the lines designated were measured by us to the best of our knowledge and ability.

Subscribed and sworn to before me..... *190*.... ..... *Chainman.*

..... *County Surveyor.* ..... *Chainman.*

..... *Chainman.*

..... *Chainman.*

SURVEYOR'S RECORD.

Section ..... Town No. ..... N., Range No. ..... W.

4255 STATE JOURNAL CO., Blank Book Makers, Stationers and Printers, Lincoln, Neb.

FIELD NOTES

From Station	Direction	Variation	Distance Chs.	Distance Lks.	To Station	Corners	Remarks

Latitudes, Departures, and Closing Errors								Record of Angles	Deg.	Min.	Secs.	Description of Tract	Acres
Lines Designated	Course	Distance Chs.	Distance Lks.	Latitudes N.	Latitudes S.	Departures E.	Departures W.						

SURVEYOR'S RECORD.

Line between Section 4 and 5 Town No. 16 N., Range No. 12 W.

PLAT OF SURVEY

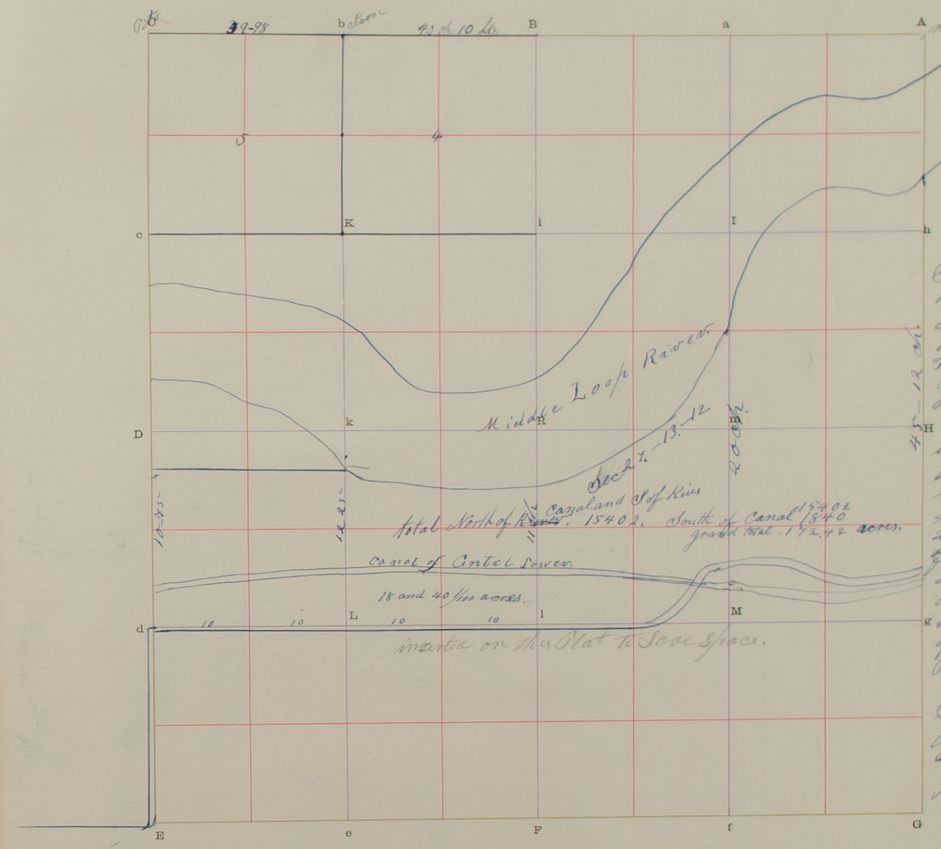

Surveyed for Roy Lindstrom Nov 14-1925 all in Sec 27 Town 13 Range 12 Containing as marked on Plat 172,42 a in the Land Lying between Road ¼ mile N of South Line of Land Sec 27. and South of the Middle Loop River distances and Location given of accompanying Plat.
L E Larsen Surveyor and Chainman asisted by Floid G. Smith

The foregoing are the correct Plat and Field Notes of a Survey made April 8 1925 190__

in line between Section 4-5 Township 16 North, of Range 12 West,

for Louie C. Madsen and P. J. Rasmusen

at the request of L. C. Madsen

by L. E. Larsen acting County Surveyor, and

Harry Madsen and L. E. Larsen Chainmen

Interested parties present P. J. Rasmusen and L. C. Madsen

L E Larsen County Surveyor.

We do solemnly swear that the foregoing Plat and Field Notes are correct, and the lines designated were measured by us to the best of our knowledge and ability.

Subscribed and sworn to before me ..... 190__ ..... Chainman.

..... County Surveyor. ..... Chainman.

..... Chainman.

..... Chainman.

SURVEYOR'S RECORD.

Section ..... Town No. ..... N., Range No. ..... W.

4255 STATE JOURNAL CO., Blank Book Makers, Stationers and Printers, Lincoln, Neb.

FIELD NOTES

From Station	Direction	Variation	Distance Chs.	Distance Lks.	To Station	Corners	Remarks

Lines Designated	Course	Distance Chs.	Distance Lks.	Latitudes N.	Latitudes S.	Departures E.	Departures W.	Record of Angles	Deg.	Min.	Secs.	Description of Tract	Acres

LATITUDES, DEPARTURES, AND CLOSING ERRORS

SURVEYOR'S RECORD.

Section ..... Town No. ..... N., Range No. ..... W.

PLAT OF SURVEY



This is a correct plat of the land purchased from John Seebolt by the village board of Boelus for the purpose of erecting the storage tank for the water works of the village of Boelus.

Initial point Iron stake at the south point I measured 141 Ft. to the north direction set in iron pipe 3/4" dia thence I went 70° to S.E. 81 Ft. set in an iron bolt, thence 76°45' to starting point 136½ Ft. to form a triangle.

The foregoing are the correct Plat and Field Notes of a Survey made April 29. 1906

in South East 1/4 Section 20 Township 13 North, of Range 12 West,

for Village of Boelus,

at the request of same

by Jos. Rott County Surveyor, and

Chainmen

Interested parties present Two members of village board.

Jos. Rott County Surveyor.

We do solemnly swear that the foregoing Plat and Field Notes are correct, and the lines designated were measured by us to the best of our knowledge and ability.

Subscribed and sworn to before me ..... 190 .....

..... County Surveyor.

..... Chainman.

..... Chainman.

..... Chainman.

..... Chainman.

SURVEYOR'S RECORD.

Section ..... Town No. ..... N., Range No. ..... W.

4125M—STATE JOURNAL CO., Blank Book Makers, Stationers and Printers, Lincoln, Neb.

FIELD NOTES

From Station	Direction	Variation	Distance Chs.	Distance Lks.	To Station	Corners	Remarks

Lines Designated	Course	Distance Chs.	Distance Lks.	Latitudes N.	Latitudes S.	Departures E.	Departures W.

LATITUDES, DEPARTURES, AND CLOSING ERRORS

Record of Angles	Deg.	Min.	Secs.	Description of Tract	Acres

SURVEYOR'S RECORD.

Lots 5-6 and that Part of the SW ¼ Section 26 Town No. 13 N., Range No. 12 W.

PLAT OF SURVEY

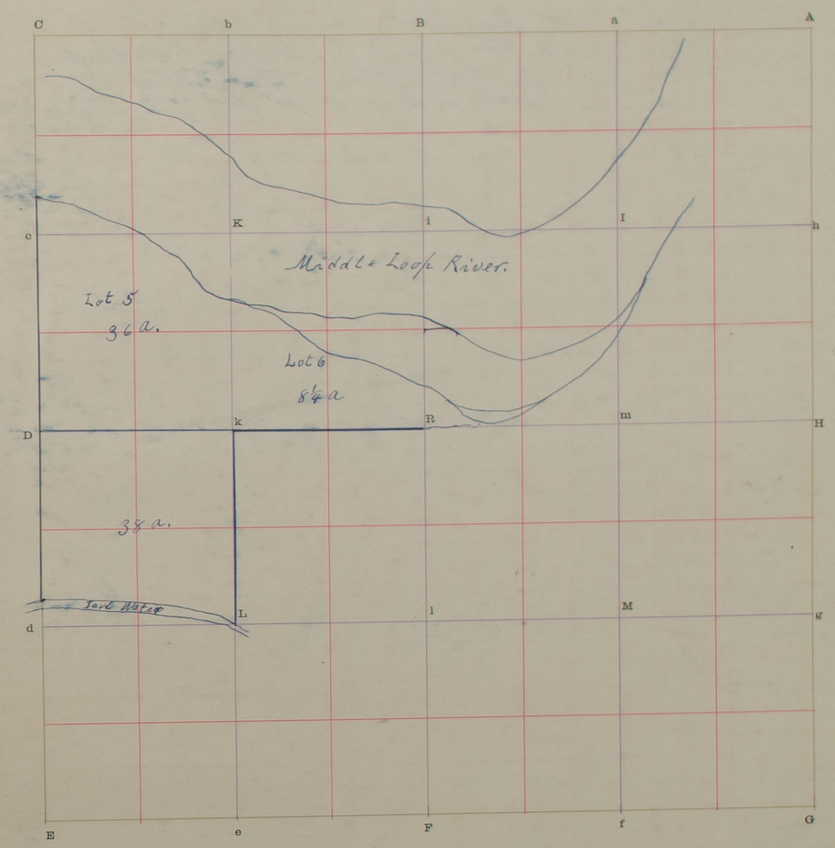

The foregoing are the correct Plat and Field Notes of a Survey made Nov 14 — 1925 19..

in Lots 5 and 6 and the N½ of the SW¼ Section 26 Township 13 North, of Range 12 West,

for Roy Lindstrom

at the request of Same

by L E Larsen County Surveyor, and

L E Larsen and Floyd D Smidt Chainmen

Interested parties present Roy Lindstrom

County Surveyor.

We do solemnly swear that the foregoing Plat and Field Notes are correct, and the lines designated were measured by us to the best of our knowledge and ability.

Subscribed and sworn to before me ..... 190..

County Surveyor.

Chainman.

Chainman.

Chainman.

Chainman.

SURVEYOR'S RECORD.

N.E. Lots 1-2 Section 16 Town No. 15 N., Range No 10 W.

THE STATE JOURNAL CO., Blank Book Makers, Stationers and Printers, Lincoln, Neb.

FIELD NOTES

From Station	Direction	Variation	Distance Chs.	Distance Lks.	To Station	Corners	Remarks
C.	E	11 50	40	00	B.		to River bank.
B.	S	12°	38	00			to bitwen i and R. (Skirting River Bank)
between C B.	E		40	6			to River bank. on West Side of Said 1/4.
C.	S	12°	55	00			Tract contains as per plat 155.81 acres
							L. E. Larsen Surveyor

Lines Designated	Course	Distance Chs.	Distance Lks.	Latitudes N.	Latitudes S.	Departures E.	Departures W.	Record of Angles	Deg.	Min.	Secs.	Description of Tract	Acres

LATITUDES, DEPARTURES, AND CLOSING ERRORS

SURVEYOR'S RECORD.

N. 1/2 of 1/4 and Lots 1-2 Section 16 Town No. 15 N., Range No. 10 W.

PLAT OF SURVEY

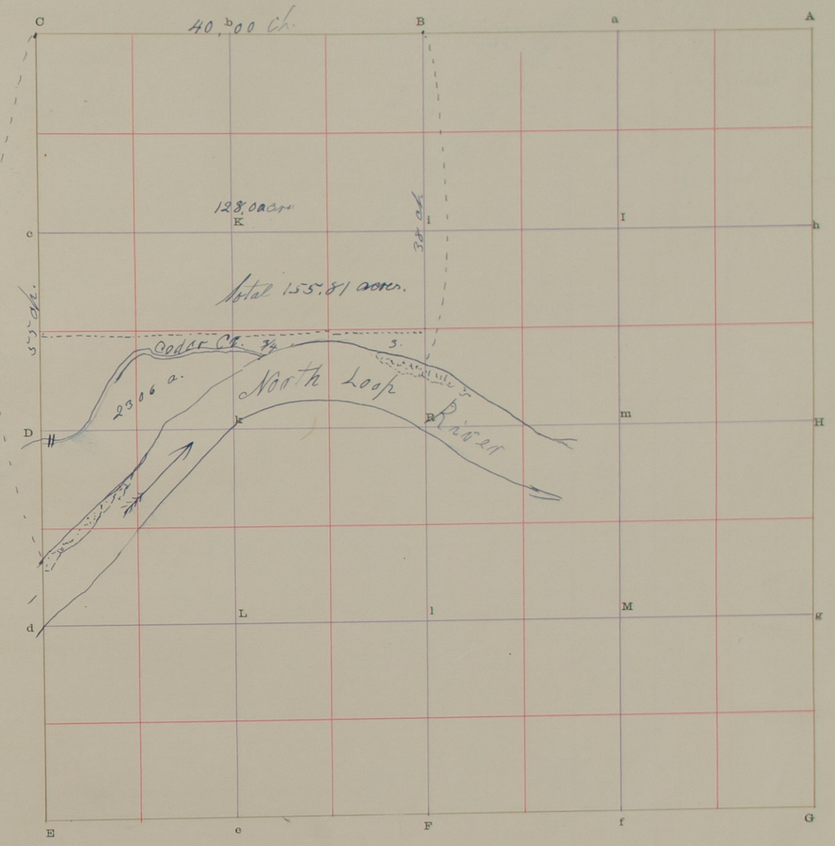

The foregoing are the correct Plat and Field Notes of a Survey made on the 13 day of Mar 1886 in the N.W. 1/4 and Lots 1-2 Section 16 Township 15 North, of Range 10 West, for Mark Holm at the request of Same. by L. E. Larsen ~~County~~ Surveyor, and ..... Chainmen

Interested parties present Mark Holm.

..... County Surveyor.

We do solemnly swear that the foregoing Plat and Field Notes are correct, and the lines designated were measured by us to the best of our knowledge and ability.

Subscribed and sworn to before me ..... 190..

..... County Surveyor.

..... Chainman.

..... Chainman.

..... Chainman.

..... Chainman.

SURVEYOR'S RECORD.

Section ..... Town No. ..... N., Range No. ..... W.

4285—STATE JOURNAL CO., Blank Book Makers, Stationers and Printers, Lincoln, Neb.

FIELD NOTES

From Station	Direction	Variation	Distance Chs.	Distance Lks.	To Station	Corners	Remarks

Lines Designated	Course	Distance Chs.	Distance Lks.	Latitudes N.	Latitudes S.	Departures E.	Departures W.

Record of Angles	Deg.	Min.	Secs.	Description of Tract	Acres

SURVEYOR'S RECORD.

Part of the N.E. ¼ of Section No. 1 Town No. 13 N., Range No. 11 W.

PLAT OF SURVEY

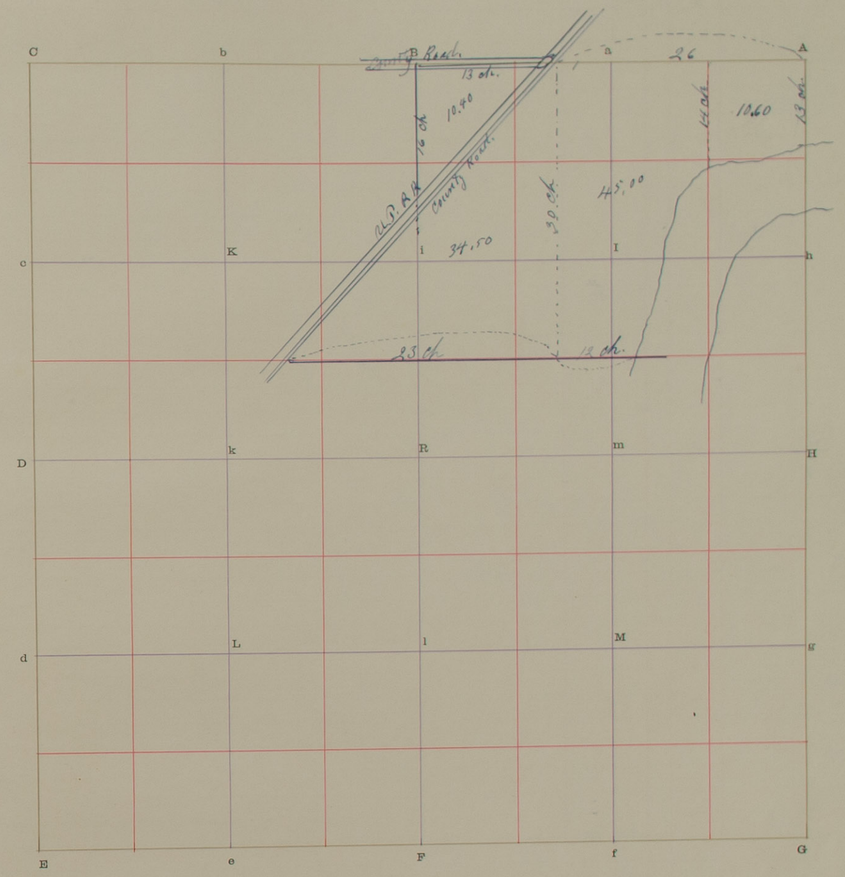

The foregoing are the correct Plat and Field Notes of a Survey made February 24 ~~1927. 190~~

100 acres. in the N.E. ¼ of Section one Township 13 North, of Range 11 West,

for Jens. N. Jensen

at the request of Same

by L. E. Larsen County Surveyor, and Hans Nielsen

Same. Chainmen

Interested parties present

L. E. Larsen County Surveyor.

We do solemnly swear that the foregoing Plat and Field Notes are correct, and the lines designated were measured by us to the best of our knowledge and ability.

Subscribed and sworn to before me ..... 190 ..... Chainman.

..... County Surveyor. ..... Chainman.

..... Chainman.

..... Chainman.

SURVEYOR'S RECORD.

Section ..... Town No. ..... N., Range No. ..... W.

4255 STATE JOURNAL CO., Blank Book Makers, Stationers and Printers, Lincoln, Neb.

FIELD NOTES

From Station	Direction	Variation	Distance Chs.	Distance Lks.	To Station	Corners	Remarks

Lines Designated	Course	Distance Chs.	Distance Lks.	Latitudes N.	Latitudes S.	Departures E.	Departures W.	Record of Angles	Deg.	Min.	Secs.	Description of Tract	Acres

LATITUDES, DEPARTURES, AND CLOSING ERRORS

219

SURVEYOR'S RECORD.

Center of Section 26 Town No. 14 N., Range No. 9 W.

PLAT OF SURVEY

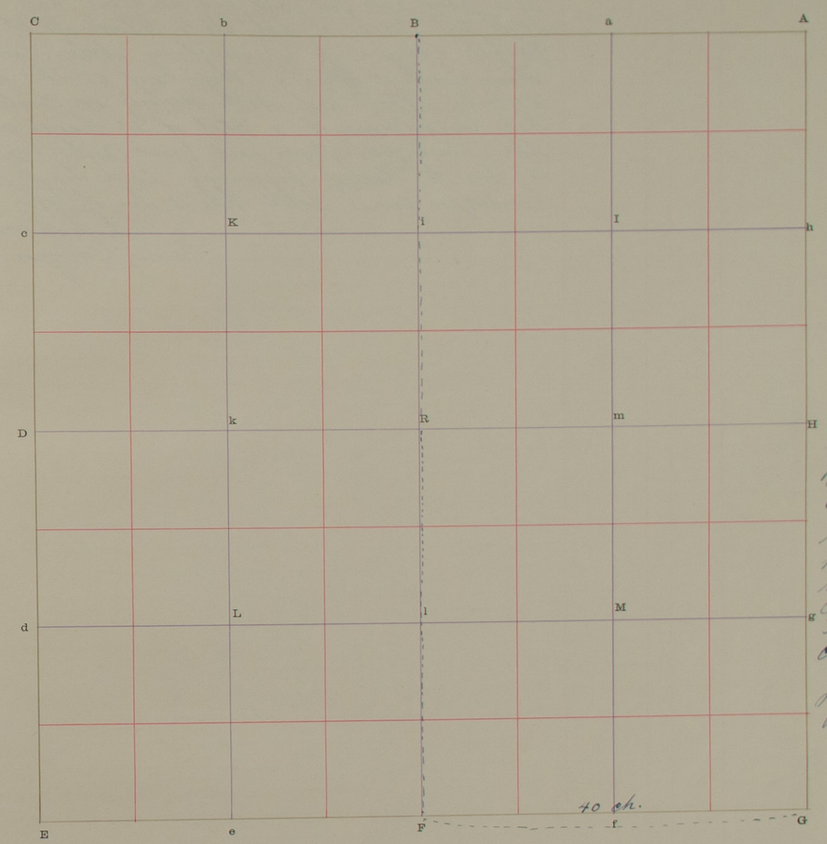

Surveyed in part by L. E. Larsen, by request of W. H. Myer to ascertain the Location running thru Center of Sec 26 T. 14. R. 9. Corner center and South market by ½ buggy axel Each. L. E. Larsen

The foregoing are the correct Plat and Field Notes of a Survey made March 9 1927 190—

in Center Line of Section 26. Township 14 North, of Range 9 West,

for Wm H. Myer.

at the request of Same.

by L. E. Larsen County Surveyor, and W. H. Myer Chainman

Chainmen

Interested parties present

L. E. Larsen County Surveyor.

We do solemnly swear that the foregoing Plat and Field Notes are correct, and the lines designated were measured by us to the best of our knowledge and ability.

Subscribed and sworn to before me ..... 190—

County Surveyor.

Chainman.

Chainman.

Chainman.

Chainman.

tract of land 3,64 100 of an acre in the N½ of N½ Section 11 Town No. 13 N., Range No. 11 W.

1888—STATE JOURNAL CO., Blank Book Makers, Stationers and Printers, Lincoln, Neb.

FIELD NOTES

From Station	Direction	Variation	Distance Chs.	Distance Lks.	To Station	Corners	Remarks
Feb 17th							at a point 24½ feet South and 221½ feet East of the South West Corner of Lot No 4 Block No 18 Rasmus Hansens addition to Dannebrog Neb. (Howard Co) thence South 12° West 7 chains and 65 Lks. thence Easterly North and North westerly in Center of Oak creek Channel a total of 23 chains and 53 Lks. thence west from said Creek Center 1 chain and 23 Lks to Place of beginning said tract Contains 3 and 64/100 acres dated this 18 day of Feb 1928 L. E. Larsen, County Surveyor.

Lines Designated	Course	Distance Chs.	Distance Lks.	Latitudes N.	Latitudes S.	Departures E.	Departures W.	Record of Angles	Deg.	Min.	Secs.	Description of Tract	Acres

LATITUDES, DEPARTURES, AND CLOSING ERRORS

tract in the N. E. ¼ of N. W. ¼ Section 11 Town No. 13 N., Range No. 11 W.

PLAT OF SURVEY

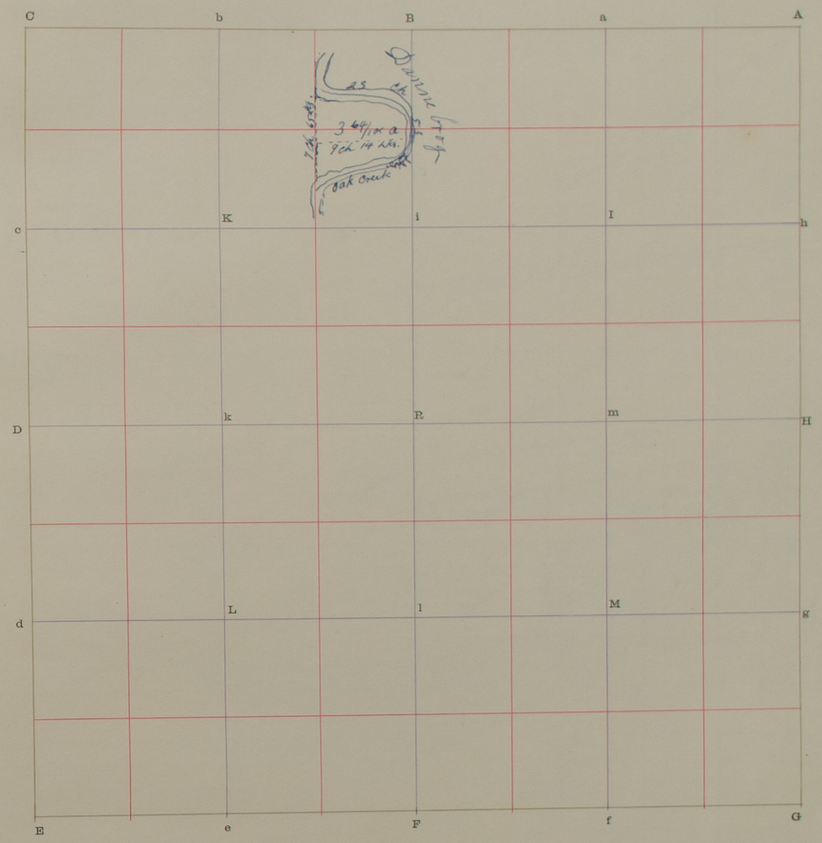

The foregoing are the correct Plat and Field Notes of a Survey made Feb 18 1928 in the N. E. ¼ of N. W. ¼ Section Eleven Township Thirteen North, of Range Eleven West, for H. P. Nelsen at the request of Same. by L. E. Larsen County Surveyor, and Hans. Hansen and Steve. Petersen Chainmen Interested parties present Carl Nelsen H. P. Nelsen

County Surveyor.

We do solemnly swear that the foregoing Plat and Field Notes are correct, and the lines designated were measured by us to the best of our knowledge and ability.

Subscribed and sworn to before me 190

County Surveyor.

Chainman.

Chainman.

Chainman.

Chainman.

SURVEYOR'S RECORD.

The N½ and Part of S½ of Section 30 Town No. 11 N., Range No. 12 W.

4225 STATE JOURNAL CO., Blank Book Makers, Stationers and Printers, Lincoln, Neb.

FIELD NOTES

From Station	Direction	Variation	Distance Chs.	Distance Lks.	To Station	Corners	Remarks
a	South	12 30°					

Lines Designated	Course	Distance Chs.	Distance Lks.	Latitudes N.	Latitudes S.	Departures E.	Departures W.	Record of Angles	Deg.	Min.	Secs.	Description of Tract	Acres

SURVEYOR'S RECORD.

N½ of Section 30 Town No. 13 N., Range No. 12 W.

PLAT OF SURVEY

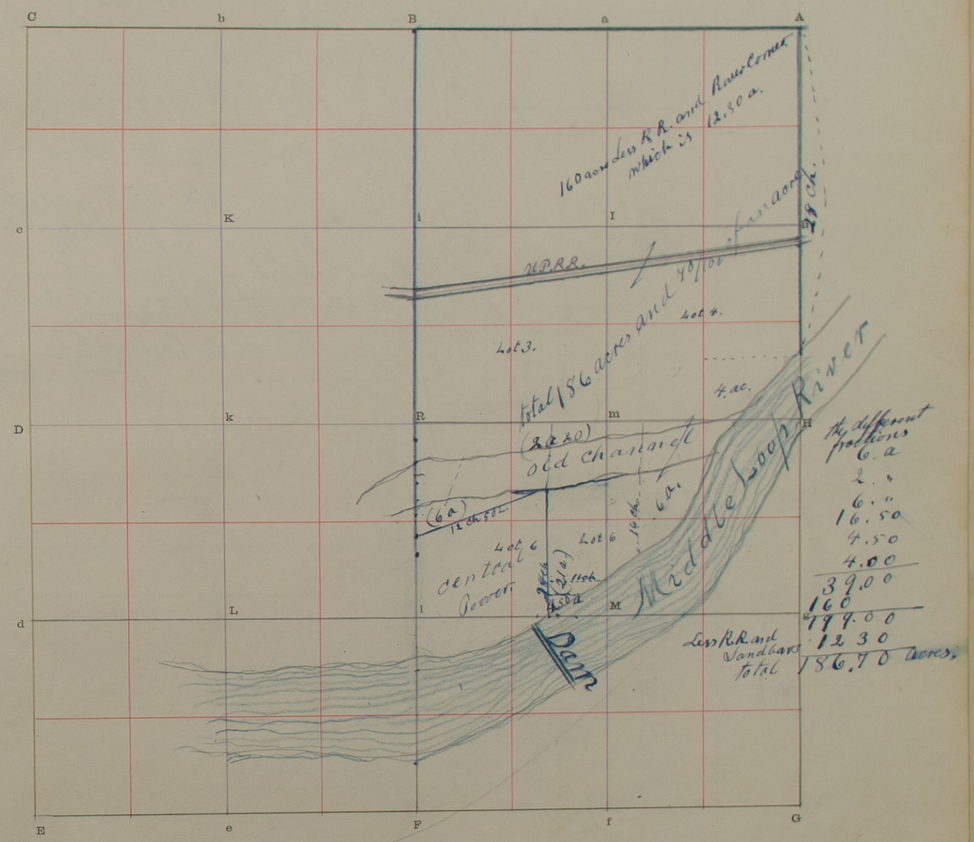

The foregoing are the correct Plat and Field Notes of a Survey made April 8. 1925 ~~190~~ in the N½ and Fraction in S½ Section 30 Township 13 North, of Range 12 West, for C. E. Christensen. The above platted Tract Contain 186.70/100 acres. at the request of Same by L. E. Larsen County Surveyor, and Chainmen

Interested parties present C. E. Christensen

(details of Survey on field book)

County Surveyor.

We do solemnly swear that the foregoing Plat and Field Notes are correct, and the lines designated were measured by us to the best of our knowledge and ability.

Subscribed and sworn to before me 190

County Surveyor.

Chainman.

Chainman.

Chainman.

Chainman.

SURVEYOR'S RECORD.

the S E ¼ Section 8 Town No. 13 N., Range No. 9 W.

43255—STATE JOURNAL CO., Blank Book Makers, Stationers and Printers, Lincoln, Neb.

FIELD NOTES

From Station	Direction	Variation	Distance Chs.	Distance Lks.	To Station	Corners	Remarks
							This is a retrasing of Lines made by Robert Harvey July 12-24, 1894 as recorded on Page 414-15-16-17. Book No 1 also Page 96 Same book. This Survey was made for Henry Loddy by his request and I find that my masures as given on opposet Page Coresponds with those of severall former Surveys. including the above of 1894 by Robert Harvey
						found	Ceder post at G., found Glas Brick and Coal at f.
						"	U.S. ¼ Cor restored by Harvey at F. found ~~[illegible]~~ brick and Stone at g. Could find nothing M. so I dug a hole ad placed 2 chunk of fire Brick in Same and one pice of Same Material three feet E. W. North and South from center. done on the 3 day of October 1928 by L. E. Larsen County Surveyor.

Lines Designated	Course	Distance Chs.	Distance Lks.	Latitudes N.	Latitudes S.	Departures E.	Departures W.	Record of Angles	Deg.	Min.	Secs.	Description of Tract	Acres

LATITUDES, DEPARTURES, AND CLOSING ERRORS

SURVEYOR'S RECORD.

Section 8 Town No. Thirteen N., Range No. Nine W. 6 P.M.

PLAT OF SURVEY

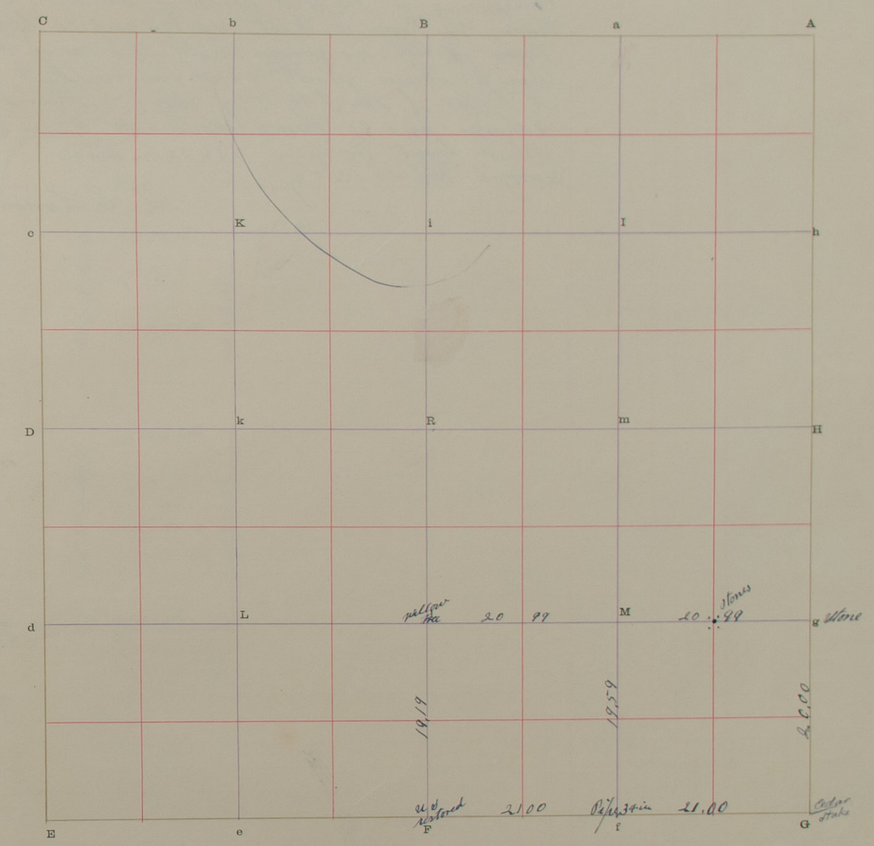

The foregoing are the correct Plat and Field Notes of a Re-Survey made October 3 1928 ~~190~~ in the S. E. ¼ Sec 8. Section 8 Township thirteen North, of Range Nine West, for Henry Lodde. at the request of Same by L. E. Larsen County Surveyor, and L. E. Larsen and Will Harvey Chainmen

Interested parties present Frank Koseman Theo. Koseman others Dennis Rock. Thos. Boyle.

L. E. Larsen County Surveyor.

We do solemnly swear that the foregoing Plat and Field Notes are correct, and the lines designated were measured by us to the best of our knowledge and ability.

Subscribed and sworn to before me. 190 County Surveyor.

Chainman.
Chainman.
Chainman.
Chainman.

SURVEYOR'S RECORD.

Section 6 – 7 Town No. 13 N., Range No. 10 W.

STATE JOURNAL CO., Blank Book Makers, Stationers and Printers, Lincoln, Neb.

FIELD NOTES

From Station	Direction	Variation	Distance Chs.	Distance Lks.	To Station	Corners	Remarks
							Commencing at the S.W. Corner of the N.W. ¼ Sec 7. Town: 13, Range. 10 East. 42 Ch and 70 Lks. Thence North. 40 chains to the S E cor of S W ¼ Sec 6. thence North 40 ch and 20 Lks to the N E Cor of the S W ¼ of Sec 6. Thence East 19 chains and 90. thence North to River 40 ch 50 lk. Said tract contains 526.22/100 acres Surveyed Febr 20, 1929 by. L E Larsen

LATITUDES, DEPARTURES, AND CLOSING ERRORS

Lines Designated	Course	Distance Chs.	Distance Lks.	Latitudes N.	Latitudes S.	Departures E.	Departures W.

Record of Angles	Deg.	Min.	Secs.	Description of Tract	Acres

SURVEYOR'S RECORD.

Section 6 – 7 Town No. 13 N., Range No. 90 W.

PLAT OF SURVEY

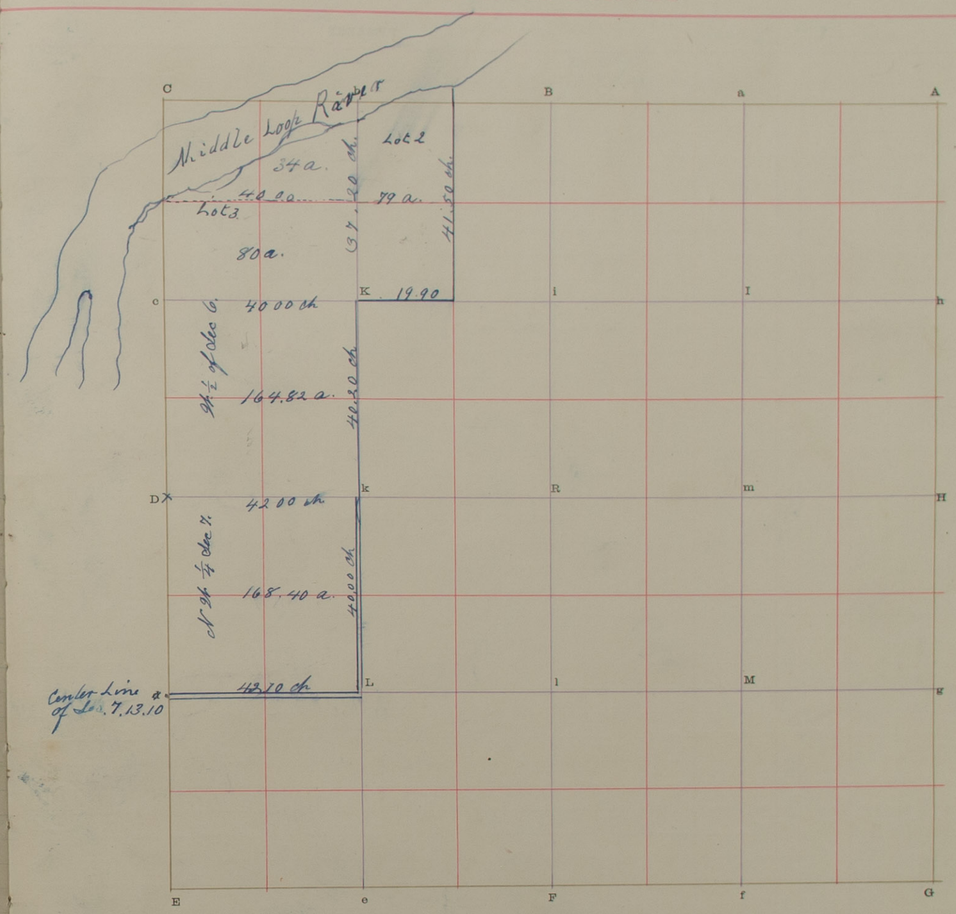

The foregoing are the correct Plat and Field Notes of a Survey made Febr. 20. 1929 in the W ½ of Sec 6 and N W ¼ Section 7. Township 13 North, of Range 10 West, for J B Koch at the request of Same. by L. E. Larsen County Surveyor, and Joe Blomgreen and L E Larsen Chainmen

Interested parties present none.

L. E. Larsen County Surveyor.

We do solemnly swear that the foregoing Plat and Field Notes are correct, and the lines designated were measured by us to the best of our knowledge and ability.

Subscribed and sworn to before me. 190

County Surveyor.

Chainman.

Chainman.

Chainman.

Chainman.

SURVEYOR'S RECORD.

Section ..... Town No. ..... N., Range No. ..... W.

1885—STATE JOURNAL CO., Blank Book Makers, Stationers and Printers, Lincoln, Neb.

FIELD NOTES

From Station	Direction	Variation	Distance Chs.	Distance Lks.	To Station	Corners	Remarks

Lines Designated	Course	Distance Chs.	Distance Lks.	Latitudes N.	Latitudes S.	Departures E.	Departures W.

LATITUDES, DEPARTURES, AND CLOSING ERRORS

Record of Angles	Deg.	Min.	Secs.	Description of Tract	Acres

SURVEYOR'S RECORD. 224

Center Line N and South Section 1 Town No. 14 N., Range No. 9 W.

PLAT OF SURVEY

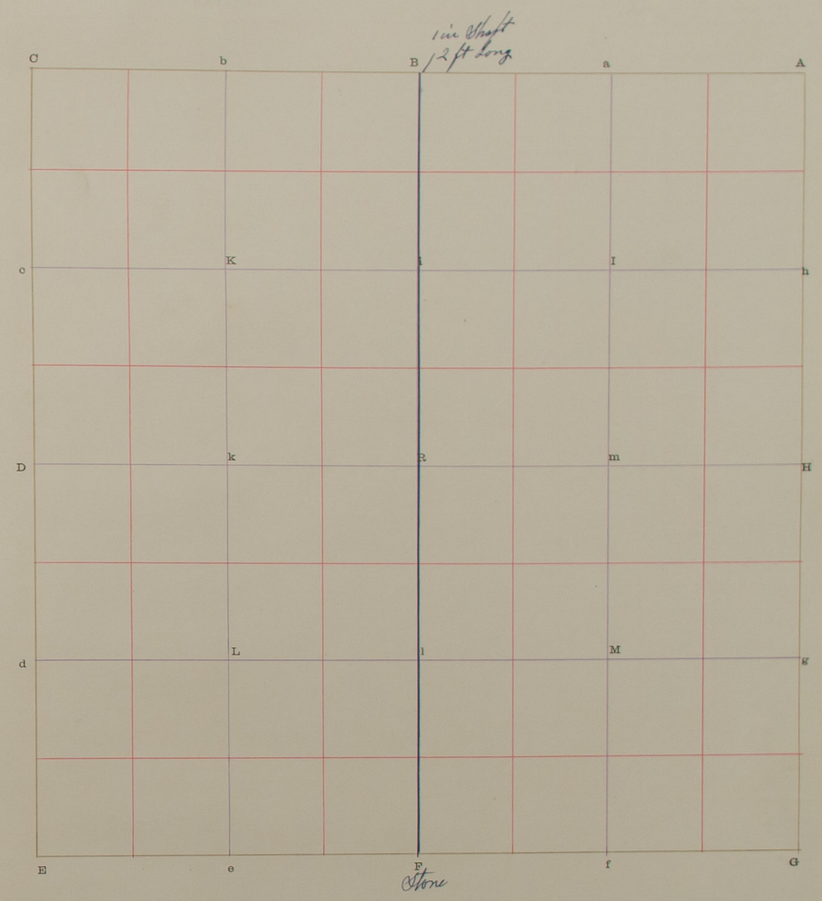

The foregoing are the correct Plat and Field Notes of a Survey made ..... 190__

in Center Line N. and S. in Section one Township 14 North, of Range 9 West,

for George Haig

at the request of Same

by L. E. Larsen County Surveyor, and the owners George Haig and Frank Newton as Chainmen just ran a Straight Line N. and S.

Interested parties present George Haig and Frank Newton (as platted above)

L. E. Larsen County Surveyor.

We do solemnly swear that the foregoing Plat and Field Notes are correct, and the lines designated were measured by us to the best of our knowledge and ability.

Subscribed and sworn to before me ..... 190__ ..... Chainman.

..... County Surveyor. ..... Chainman.

..... Chainman.

..... Chainman.