Township No. 13

No. of Sec.	Range 9	Range 10	Range 11	Range 12
1	35		2 - 54 - 216-215-208 191-204-221	
2			30	196A,
3				
4	183-184-184-185-190-189			
5				223
6	209	55-58	55	13,
7	81	64, 121-230-236-253		13, 127A,
8	81 252-85, 122, 174A 224 249	219-	220, 219	
9	178 22, -85-156-157-158	81		
10	22,	81, 116, 117		
11		81, 119	37-	
12	35	81-157	186, 202-204-246	
13		81		36
14		81	92, 219	
15		81		
16	123, 172A, 176A	81	240	
17	81-249		220, 220	
18	81	247		23 127, 128,
19			79, 142	128A, 129,
20	173, 173A, -177A-209 144, 145, 146-158-159		79	155, 160
21	29, 77, 115		240	237-247
22	153A, 154, 161 162, 175		118-201-238	
23		242		163 -163
24				120
25		Smith + Francisco 124		212-213-214
26				214
27			110	97
28	71, 162		110-211	97
29	123, 126, 126A-182		79	25 97 101 192
30	31,		79	24 97
31			79 102	97
32	192		79-84	97
33			110	97 102
34	12,		110	97 102
35	12,			102
36		250		102

see page 256

Township No. 14

No. of Sec.	Range 9	Range 10	Range 11	Range 12
1	166		282	
2				
3		11, 57, 56, 167, 197-217-245		
4		94 - 98 - 106 - 245 - 255		
5		148 - 195	80 - 107	
6		82 - 141		130
7	147 159 256		89	129A,
8	147 256	32	107	
9	147 256	203	28,	
10	147 256	96 76		
11	39-147 256	147 76, 160	251	150
12	39-147 256	147	239	150
13		86		
14		86 - 111 - 200 - 243-244-243	181 - 198	
15				48
16				
17	225	18,		
18			229	
19		19,		
20		19,	226	
21				
22				
23	91	86		36
24		86		37
25		235	20, 83	
26				36
27				
28				17,
29				
30		19, 20,		
31		21,		
32	218 - 224			246
33				
34	SEE Pg. 256 Hwy Ties		70	
35				
36				214

Township No. 15

No. of Sec.	Range 9	Range 10	Range 11	Range 12
1				
2				
3	112, 145, 146			
4				
5				
6				
7	73 - 135			
8			222	
9				
10			153	
11			164 - 248 - 249	
12	26,			
13				
14		169		
15	28,			
16				
17				
18	73			
19				
20				
21		195A, 187	44	
22				
23		104, 143A, 169	50	
24	52			100
25		254		
26				
27		103 103	147 44	
28				
29				
30				
31				
32				
33		182		
34		103 103, 168, 171		114
35				
36		234		244

A B C D E F G H I J K L M M: N O P Q R S T U V W X Y

Township No. 16.

No. Sec.	Range 9	Range 10	Range 11	Range 12
1			62	27.
2			62	
3				
4			14,	
5			14,	
6				
7	45			
8			15,	
9			15,	
10				
11				
12		45		172; 176
13		10		
14				
15				
16			16,	
17			16,	
18			227	
19			38	
20				
21		191		
22				
23				
24				
25				234, 234
26		49		
27				
28			1, 10,	
29				
30				
31				
32				
33			64	
34				
35				
36				

Arterburn Paul Page 78
Adams Sarah Jane 82
Ailshire Add Subdiv of L 3+19 - Pg. 139

Horace E Lanchard Page 4.

Resurvey of Lots A B C & D Block 8 Bryan – P. 98

Boelin – part of NE4 29-13-12 Pg. 101

Bryan's Addition Survey Lot F Pg. 111

Bartletts add: Lot 3-1 & 2-8-9-10 Block 12 – Page 148

Bartletts Add – L 4-5 Blk 4 – Pg. 139

Bryan's Addition, Lot 8 & N 21 ft of Lot 7, Block 1 – page 196

Bryan's Addittion Lots 3-4 Block-10 pg 183

Bryan's Add. P "A" West ½ of Lot 1 & P "B" East ½ of lot 1 Pg 207

Bartlett's Addition Lots 1, 2 & 3 Block 4 pg. 223

Bartletts add Lot 6 Blk 6 S. 6' of W 6' Page 228

Bartletts add Lot 10 and East 39' of Lot 9 – Page 230

Bryan's Add. Parcel A ~~&~~ Parcel B – in Block L. James Lewis Page 231

Bartletts Addition – W 6' of N 6' of S. 127.5' of Lot 7 Block 1 page 232

Bryan's Addition S 22' of W. 120' Lot A N. 68' of W. 120' Lot B page 239

Bryan's Addition Lot H. – Page 255

Chris Christensen - 46
Cornhusker State Telephone Co (Cotesfield) 92
Christensen, Kenneth L. 196
Cotesfield, Ne. Lots 9+10 Block 1 Kilpatrick's
2nd Add. 252

George Demunger. Page. 6

Dannebrog Orig Blk 17 - Lots 1, 2 & 3 page 70
Darnall's Add St Paul Blk 8 - Lot 3 page 73
Darnall's Add. St Paul Blk 4 Lot 2 pg 108
Darnalls Add. St. Paul Blk 3. page 130 A
Darnalls Add. to St. Paul Block 8 Part of Lot 2 page 132
Darnalls Add. to St. Paul Block 8 Part of Lot 2 page 132 A
Darnalls Add to St. Paul Block 8 Part of Lot 2 page 133
Darnalls Add. to St. Paul Block 8 Part of Lot 2 page 133 A
Darnalls Add St Paul Blk 7 - Lot 3 page 147
Darnall's Add. St. Paul. Block 6 - Lot 4 North 49 ft. & West 15 ft. of Lot 4 Block 6 except No. 49 ft. pg. 195
Darnalls Add - St. Paul - Block 7 - pg 218
Dannebrog West end of Birch to West of Depot St. pg. 235
Darnalls Add. East 36.1' Lot 3 Blk 7 Page 241

Elba - Site Survey of Western Bell Telephone Co - pp. 136

	Page
Farwell, Village of - Refuse Area	100
Farwell, E 1/2 of Blk. 10 Original Town	170



A B C D E F G

G H I J K L M M' N O P Q R S T U V W X Y

L. C Hendriksen Sec 1, T13 R.11. Page 2.
Roland Hackbart. 34, 13, 12. " 7.
Soren Hansen 18-13.- 10 " 0

Willie Johnson sec 28.13.11 Pag 3. S.E. of S.W.
Jacob Jacobsen. Page. 5
Jones, Clarence Page 66
Jacobs, Clayton Page 80
Jacobsen Lavern Page 90
Jacobs, Bill - pg 222

Paul Kunze. Page 6

Kellers Subdivision of Blks. 2 & 3 & S^a Blk 4 - Wallace Addition - page 137

Kendall's Addition & Lot "D" Block 2, Lot 2 in St. Paul page 151A

Keller's Subdiv. - Lot 22 - Page 155

Keller's Subdiv. - Lot 23 Page 156

Keller's Subdivision - Lot # 3 Page 174

Keller's Subdivision Lot # 3 Page 177

Keller's Subdivision Lot # 17 Page 188

Keller's Subdivision Lot # 18 Page 188.

Keller's Subdivision Lot # 1 & 2 Page 236

A B C D E F G H I J K L

L M Ms N O P Q R S T U V W X Y

Military Add. to St. Paul Blk 2 - pg #109
Military Add to St. Paul Lots 6, 1, + part of 2 page 131 R
Military Add to St. Paul - Blk 6 - L 4-5-6 pg. 140
Military Add. to St Paul - Blk. 12 page 151
Military Addition East 27'6" of Lot 9 + West 30'3" of Lot 10 Block 4 Pg. 194
Military Addition. Lots 5 & 6 - Block 11 pg. 199
Military Addition - Lot 6 and West ½ of lot 5 - Block 2 - pg. 207
Military addition - Lot 12 Blk 1 = W 6' of the E 20.5' of the N 6' Pg. 228

A B C D E F G H I J K L M Mc N

N O P Q R S T U V W X Y

Original Town - Relocation of Corners
Blocks 43-45 — 54 pg 113

Obermiller's Subdivision of Lot 2, Block 2, Kendall's Add & Div Lot "N" in St Paul, page 152
East 1/2 Block 46 Original Town pg. 185

Original Town Lot 1 - North 1/2 Lot 2 Block 120 pg. 186
Original Town Lot 1 Block 70 pg. 190
Original Town East 35 ft. of Lots 7 & 9 + part of Lot 10 Block 31 pg. 193
Original Town West 96 ft. of the N 1/2 of Lot 17 + Lot 18 Block 27 pg. 193.
Original Town Lots 1, 2, 3, 4, 5, + 6 Block 27 pg. 194
Original Town Lot 5 Block 106 pg. 205
Original Town Lots 1, 2, 3, 4, 5, 6, 7, + 8 Block 52 pg 205.
Original Town Lots 7 + 8 Block 66 pg. 206
Original Town Lots 2-3-4 Block 119 - pg. 140
Original Town Lots 6-7-8 Block 71 Pg - 141
Original Town Block 39 and 40 Pg. 197
Original Town Lots - 16-17-18 Block 26 Pg - 199
Original Town East half of Block - 2 Pg - 200
Original Town Lots 1-2 and North 20 ft of 7 and all of Lot 8 Block 53 - Pg 201
Original Town - Block 88 Pg. 203
Original Town - Lot 8 - Block 78 Pg - 206
Original Town - Lots 11 + 12 Block 70 Pg. 210
Original Town - Lots 6 + So. 15' of Lot 7 Block 48 Pg. 210
Original Town - West of lot 8 + all of lot 9-10-11 + 12 Block 21 - Pg 212
Original Town Block 88 - Pg 217
Original Town - Lot 1 - Blk 103 Page 229
Original Town Lots 5 + 6 Block 29 Pg 231
Original Town Lots 1, 2, 4, 5, 6, 7, + 8 of Block 65 Pg. 233
Original Town Lots 15 + 16 South 4' of 17 Blk 3 Pg. 240
Original Town - Lot 17 - Blk 13 - South 27 - 1/2" Pg 241
Original Town Lots 1, 2, 7, + 8 Blk 58 Page 242

Posen, Vacated Blk. 10 Original Town Page 131
Posen, E½ of Blk. 10 Original Town Page 170

A B C D E F G H I J K L M Mc N O P

P Q R S T U V W X Y

A B C D E F G H I J K L M Mc N O P Q

Q R S T U V W X Y

A B C D E F G H I J K L M Mc N O P Q R

David Roe Page D

R S T U V W X Y

St Paul Block 112 Block 97 page 88
St. Paul - Darnall's Add Blk 8-9 page 93
St Paul - Darnall's Add Blk 9 " 95
St Paul Country Club SW 1/4 10-14-10 " 96
St. Paul - Bryan's Add Lts B-C-D + Blk 2 " 98
St. Paul - Orig Town Blk 79-80 " 105
St. Paul - Darnall's Add Blk 4 " 108
St. Paul - Military Add Blk 2 " 109
St. Paul - Bryan's Add Lt F " 111
St. Paul - Orig Town Blk 43-45+54 113*
St. Paul - Bryan's Add Lt Blk 1 " 114
" " " " Lt 3-6 Blk 2 " 115
" Add - Lot 10+9 Block 116, Original Town 134
St Paul - Add of Lots 3+4 Blk 100 - Original Town 134R
St Paul - Add of Lts 10, 11 + 12 - Blk 5 Barlett's Add. 135
St Paul - Survey to re-establish the Blk Corners adj to 2nd St From Cedar to the N Corp Limit St Paul. 138
St Paul - Orig Town - Blk 101 - Survey of Lot 1 + N 8' of Lt 2 pg 143
St Paul - Orig Town Blk 31 - Survey of E 35 ft Lts 7 + 8
St Paul - Orig Town Blk 33 161
St Paul - Barlett's Add. Blk 1 Lts. part Lt 4 164
St Paul - Orig Town Blk 110 Lt 7-8 165
St Paul - Orig Town Blk 30 Lt 1-2-3-4-5 165
St Paul - Orig Town Blk 98 166
St Paul - Sub Division of Tax lot 7 Reservey 167
St Paul - Darnall's Add Blk 10 170
St Paul - Darnall's Add Lots 1-3-4 - Blk 9 - 178
St Paul - Barlett's Add Lts 1-2-3-3 Blk 5 179
St Paul Original Town Lts 16 17 & 18 - Blk 79 - 179
St Paul, Original Town Lts 2-3-3-4 - Blk 31 - 180
St Paul, Original Town Lots 3 - Blk 105 - 180
Olsgar Sorensen, and Soren Hansen Page 8
Schlytter C D 10
St Paul Bryan's add. Lots 3 + 4 Block 10 - 183
Seeber Fred 24
Seeber Will 25
Stone Adrian 42
St Paul, Original Town Lots 2, 3, + 4 Block 118 - 140
St Paul, Original Town Lots 6, 7 + 8 - Block 71 - 141
St Paul, Original Town Block 39 + 40 197
St Paul, Original Town Lots 16-17+18 - Block 26 - 199
St. Paul Original Town - East half of Block - 2 200
St. Paul Original Town Lots 1 + 2 & North 20 ft of 7 & all of Lot 8 - 201
St. Paul Original Town Block 88 203
St Paul Original Town Lot 8 - Block 78 206
St. Paul, Military Addition Lots 6 & West 1/2 of Lot 5 Block 2 207
St Paul Original Town Lot 4 Block 111 pg. 222

St Paul - P.A. West 1/2 of Lot 1 and P.B. East 1/2 of Lot 1 to St Paul No. 3027 Page Bryan's Add
St Paul Alley Survey Block 80 Pg 211
St. Paul, Original Town Lots 1 thru 8 - Block 44 Pg. 225
St. Paul, Original Town Lots 3, + N 1/2 of Lot 4 - Block 103 Pg 233
St Paul, Original Lot 4 Bl. 118 pg. 238
St. Paul, Original - Lot 17 - Blk 13 Pg 241
St Paul - Military Add - N 1/2 of Block 12 Lot 1-2-3-4-5-6-7 of Block 12 Pg 248

A B C D E F G H I J K L M Mc N O P Q R S T U V W X Y

A B C D E F G H I J K L M Mc N O P Q R S T

T U V W X Y

A B C D E F G H I J K L M Mc N O P Q R S T U

U V W X Y

A B C D E F G H I J K L M Mc N O P Q R S T U V
V W X Y

Elisha Wells. Page 1.
Wache, Charles 77
Wallace addition - Kellers Subdivision of BLKS. 2+3 + S2 BK 4 - page 137
Wallace's Addition - Block 6 - 198

A B C D E F G H I J K L M Mc N O P Q R S T U V W X

X Y

A
B
C
D
E
F
G
H
I
J
K
L
M
Mc
N
O
P
Q
R
S
T
U
V
W
X
Y

Y

A B C D E F G H I J K L M Mc N O P Q R S T U V W X Y Z

OF SURVEYS, HOWARD COUNTY

PLAT OF SURVEY

13½ a in Section or Lot 18 Twp. or Blk. 13 Range 10 ~~East~~ West 6th P. M

N½ of N W ¼ Rad. Town 14 Range 11 West notes in margin

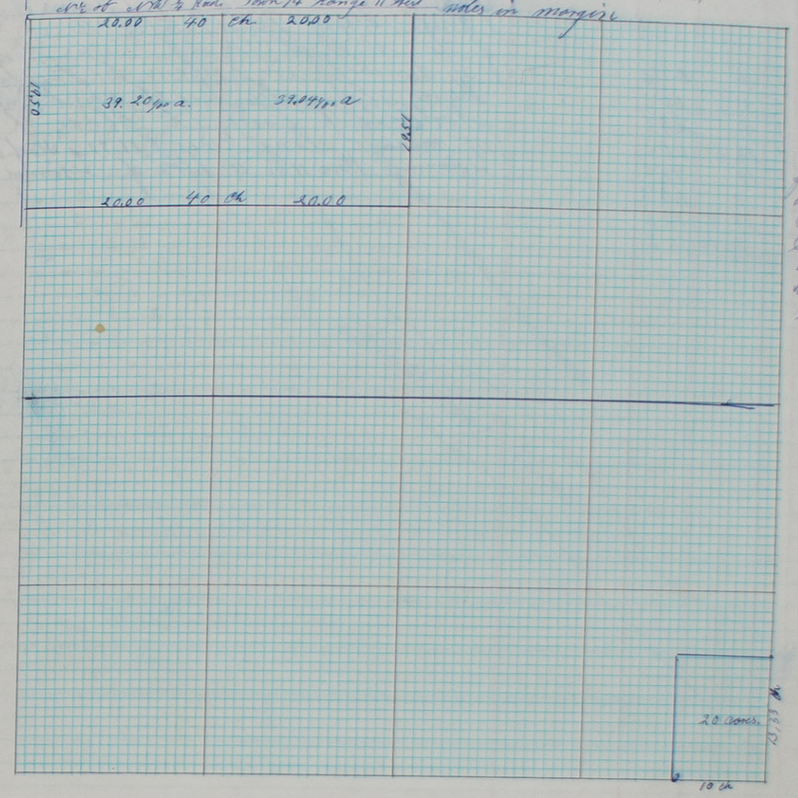

Surveyed for Soren Hansen, and Holger Sorensen, Subdivided by L. E. Larsen on the of March. 1931

CERTIFICATES

Application for survey of a 13.33 a tract Section 18, Township 13, North, Range 10, by David Roe, 19, owner of the tract platted above located in the S E cor of S E 40 of S E ¼ of said section.

Interested parties were notified by George Berger (Mail or Personal Service) on the 24 day of Sept 1929 of date when said survey would begin. Interested parties present were David Roe and George Berger no further Nots

OATH OF CHAINMEN

We, and

do hereby certify that, after being duly sworn, we assisted , County Surveyor, in the survey of Section , Township North, Range and that all lines of said survey were accurately measured by us according to instructions given us and to the best of our skill and ability.

Subscribed in my presence and sworn to before me

this day of 19

County Surveyor.

Chainman,

Chainman,

Chainman.

SURVEYOR'S CERTIFICATE

I hereby certify that on the 24 day of September 1929, I surveyed a tract 10 chains E and W and 13 chains and 50 links N and S. Section 18, Township 13 North, Range 10, and that said survey was accurately made, according to law and the established rules and regulations governing the subdivision of sections, and that all corners were perpetuated with durable material as provided by law and as specifically set forth in the foregoing field notes; and that said notes and map have been compared with the memorandum notes of survey and are true and correct.

Witness my hand this 25 day of Sept 1929

L. E. Larsen County Surveyor.

OFFICIAL RECORD

FIELD NOTES

From Station	Course of Line	To Sta'n	Distance Chains	Distance Links	Magnetic Variation or Angle	Kind of Corner	REMARKS
0	E (W)	1	4		0°E		Commencing at a point 4 Chains E. and 1 South from the N.E. of the N.W. ¼ of the N.W. ¼ Sec 28 T. 16. Range 11 as decribed in Colom to the Left. thence along the Right bank of the North Loop River to place of beginning (no measure along River) 11.50 ; S of Place of beginning thence 11.50 to place of beginning
1	S E	2	5		60°E		
2	S E	3	4		25°E		
3	S E	4	12	25	60°E		
4	S E	5	14		45°E		
5	S E	6	10		60°E		
6	S E	7	10	8	72°E		
7	S	8	7	50	12°E		

LATITUDES, DEPARTURES, AND CLOSING ERRORS

LINES DESIGNATED	Direction	Distance Chains	Distance Links	Latitudes N	Latitudes S	Departures E	Departures W	MISCELLANEOUS NOTES

OF SURVEYS, HOWARD COUNTY

PLAT OF SURVEY

Sec 28 Part of Section or Lot 1 and 2 Twp. or Blk. 16 Range 11 East/West 6th P. M



CERTIFICATES

Application for survey of Part of Lots 1 and 2 Section 28, Township 16, North, Range 11 by Eligah Welsh, 1930, owner of the above Platted Parts of said section.

Interested parties were notified by personal (Mail or Personal Service) on the 8 day of Febr 1930 of date when said survey would begin. Interested parties present were Eligah Welsh Walter Rines Conrad Smith and others.

OATH OF CHAINMEN

We, L. E. Larsen and Radke do hereby certify that, after being duly sworn, we assisted L. E. Larsen, County Surveyor, in the survey of Lots 1-2 Section 28, Township 16 North, Range 11 and that all lines of said survey were accurately measured by us according to instructions given us and to the best of our skill and ability.

Subscribed in my presence and sworn to before me this 8 day of Febr 1930.

L E Larsen County Surveyor.

L E Larsen Chainman.

Chainman.

Chainman.

SURVEYOR'S CERTIFICATE

I hereby certify that on the ..... day of ..... 19..., I surveyed Section ....., Township ..... North, Range ....., and that said survey was accurately made, according to law and the established rules and regulations governing the subdivision of sections, and that all corners were perpetuated with durable material as provided by law and as specifically set forth in the foregoing field notes; and that said notes and map have been compared with the memorandum notes of survey and are true and correct.

Witness my hand this ..... day of ..... 19.....

County Surveyor.

OFFICIAL RECORD

FIELD NOTES

From Station	Course of Line	To Stat'n	Distance Chains	Distance Links	Magnetic Variation or Angle	Kind of Corner	REMARKS

LATITUDES, DEPARTURES, AND CLOSING ERRORS

LINES DESIGNATED	Direction	Distance Chains	Distance Links	Latitudes N	Latitudes S	Departures E	Departures W	MISCELLANEOUS NOTES

OF SURVEYS, HOWARD COUNTY

PLAT OF SURVEY

Part of Section or Lot 1 Twp. or Blk. 13 Range 11 ~~East~~ West 6th P. M

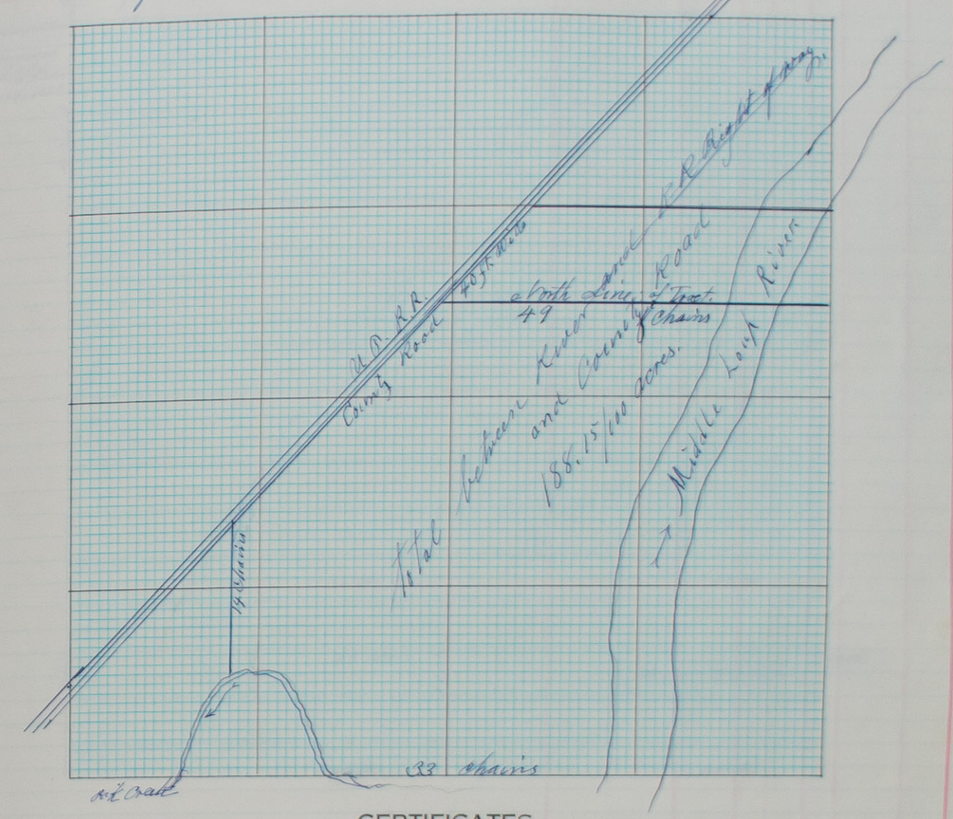

CERTIFICATES

Application for survey of ~~a~~ for Plat Section No 1, Township 13, North, Range 11, by J. C. Hendriksen May 12, 1930, owner of the the above platted tract of said section.

Interested parties were notified by none (Mail or Personal Service) on the ____ day of ____ 19__ of date when said survey would begin. Interested parties present were ____

OATH OF CHAINMEN

We, Andrew Blomgreen and L. E. Larsen do hereby certify that, after being duly sworn, we assisted L E Larsen, County Surveyor, in the survey of S E Part Section one, Township 13 North, Range 11 and that all lines of said survey were accurately measured by us according to instructions given us and to the best of our skill and ability.

Subscribed in my presence and sworn to before me this 12 day of May 1930.

Andrew Blomgreen Chainman,
L. E. Larsen Chainman,
____ Chainman.

County Surveyor.

SURVEYOR'S CERTIFICATE

I hereby certify that on the twelfth day of May 1930, I surveyed the above Platted tract Section 1, Township 13 North, Range 11, and that said survey was accurately made, according to law and the established rules and regulations governing the subdivision of sections, and that all corners were perpetuated with durable material as provided by law and as specifically set forth in the foregoing field notes; and that said notes and map have been compared with the memorandum notes of survey and are true and correct.

Witness my hand this 12 day of May 1930

L. E. Larsen County Surveyor.

OFFICIAL RECORD

FIELD NOTES

From Station	Course of Line	To Sta'n	Distance Chains	Distance Links	Magnetic Variation or Angle	Kind of Corner	REMARKS

LATITUDES, DEPARTURES, AND CLOSING ERRORS

LINES DESIGNATED	Direction	Distance Chains	Distance Links	Latitudes N	Latitudes S	Departures E	Departures W	MISCELLANEOUS NOTES

OF SURVEYS, HOWARD COUNTY

PLAT OF SURVEY

S.E. of S.W. Section or Lot 28 Twp. or Blk. 13 Range 11 {East / West} 6th P. M

4006

42.56

resurveyed by L.E. Larsen Oct. 18, 1920

4006

20 ch

20 ch

40 acres

20 ch

20 ch

~~20 ch. 40 acres~~

~~20 ch~~

20 ch

~~20 ch.~~

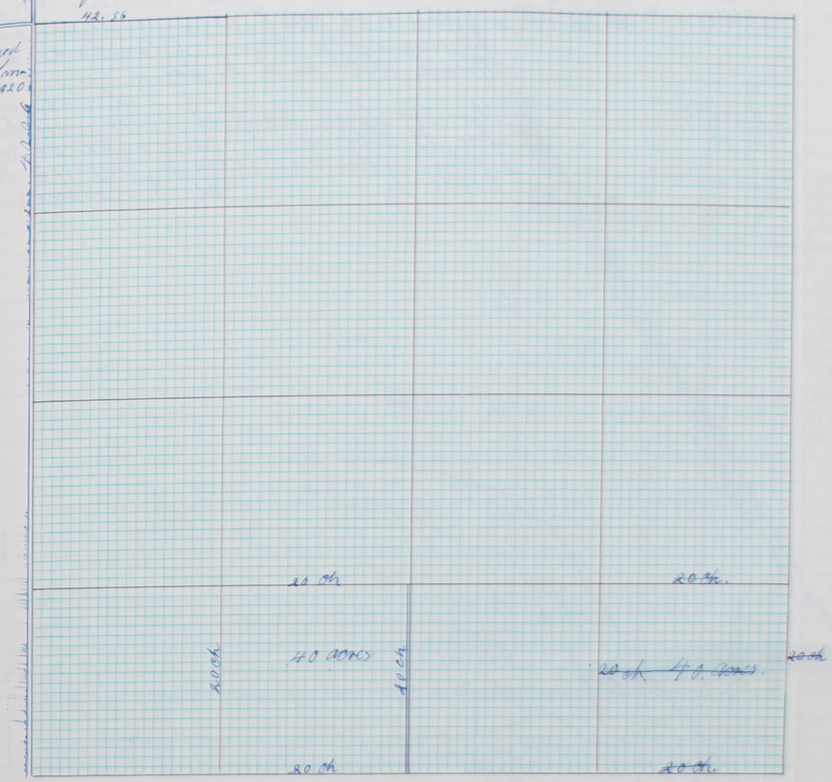

CERTIFICATES

Application for survey of S.E. of S.W. Section 28, Township 13, North, Range 11, by William Johnson Oct 3, 1930, owner of the _____ of said section.

Interested parties were notified by none (Mail or Personal Service) on the _____ day of _____ 19__ of date when said survey would begin. Interested parties present were John Frank

OATH OF CHAINMEN

We, Mr. Rimer and L E Larsen do hereby certify that, after being duly sworn, we assisted L E Larsen, County Surveyor, in the survey of S.E. of the S.W. Section 28, Township 13 North, Range 11 and that all lines of said survey were accurately measured by us according to instructions given us and to the best of our skill and ability.

Subscribed in my presence and sworn to before me this 3 day of October 1930.

L E Larsen County Surveyor.

Rimer Chainman,

L. E. Larsen Chainman,

_____ Chainman.

SURVEYOR'S CERTIFICATE

I hereby certify that on the 3 day of October 1930, I surveyed 40 acres, the S.E. of the S.W. Sec 28 Section 28, Township 13 North, Range 11, and that said survey was accurately made, according to law and the established rules and regulations governing the subdivision of sections, and that all corners were perpetuated with durable material as provided by law and as specifically set forth in the foregoing field notes; and that said notes and map have been compared with the memorandum notes of survey and are true and correct.

Witness my hand this 3th day of October 1930

L. E. Larsen, County Surveyor.

OFFICIAL RECORD

FIELD NOTES

From Station	Course of Line	To Sta'n	Distance Chains	Distance Links	Magnetic Variation or Angle	Kind of Corner	REMARKS
F	E		25	no.	11°	Iron at F	Said proct as by plat Contains 89.52 1/100 a
F	N		27	41	12°	to River	as follows 9.52 Slowland and 80 Medow and Pasture Surveyed for Horace Blanchard and Maude West on the 21 day of Oct. 1930 by L E Larsen
E	S.		5	00			Also two small tracts of 90/100 acres Each for H Blanchard designated on Same plat. Notes on Margin Surveyed Oct 21 1930 by L. E. Larsen
"	W.		3	60			
F	N.		5	00			
"	E		3	60			

LATITUDES, DEPARTURES, AND CLOSING ERRORS

LINES DESIGNATED	Direction	Distance Chains	Distance Links	Latitudes N	Latitudes S	Departures E	Departures W	MISCELLANEOUS NOTES

OF SURVEYS, HOWARD COUNTY

PLAT OF SURVEY

Lot 8 in S½ of S E Section or Lot 8 Sec 1 Twp. or Blk. 16 Range 12 ~~East~~ West 6th P. M

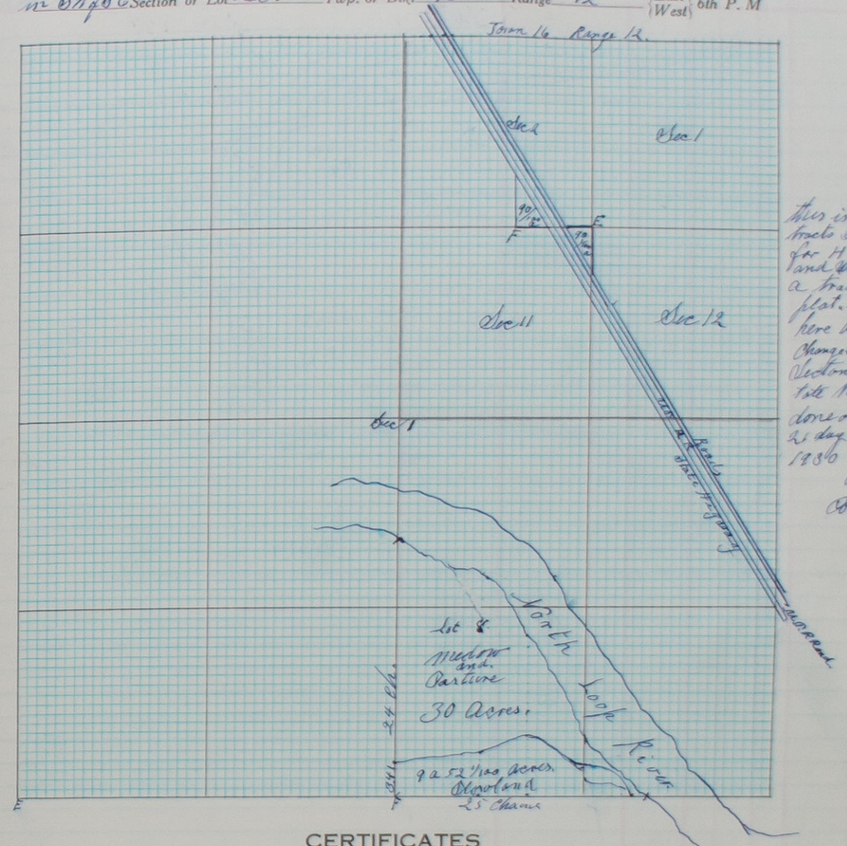

this is two tracts Surveyed for H Blanchard and Wm Vance a trade as for plat. 40 tushes here been changed into Sections to facilitate Mapping done on the 21 day of October 1930 by L E Larsen CO Surveyor

CERTIFICATES

Application for survey of S½ of S E Cor Section One, Township Sixteen, North, Range Twelve, by Horace Blanchard and Maude West, 1930, owner of the the above Platted Lot No 8 of said section.

Interested parties were notified by personal (Mail or Personal Service) on the 21 day of October 1930 of date when said survey would begin. Interested parties present were H. Blanchard.

OATH OF CHAINMEN

We, J. R. Gress and L. E. Larsen do hereby certify that, after being duly sworn, we assisted ____, County Surveyor, in the survey of S½ of S E Cor. Section Lot 8 Sec 1, Township 16 North, Range 12 and that all lines of said survey were accurately measured by us according to instructions given us and to the best of our skill and ability.

Subscribed in my presence and sworn to before me this 21 day of Oct. 1930

L E Larsen County Surveyor.

J R Gress Chainman,
L E Larsen Chainman,
____ Chainman.

SURVEYOR'S CERTIFICATE

I hereby certify that on the 21 day of October 1930, I surveyed for Horace Blanchard and Maude West Lot 8 Section one, Township 16 North, Range 12, and that said survey was accurately made, according to law and the established rules and regulations governing the subdivision of sections, and that all corners were perpetuated with durable material as provided by law and as specifically set forth in the foregoing field notes; and that said notes and map have been compared with the memorandum notes of survey and are true and correct.

Witness my hand this 21 day of Oct 1930

L. E. Larsen County Surveyor.

OFFICIAL RECORD

FIELD NOTES

From Station	Course of Line	To Sta't	Distance Chains	Distance Links	Magnetic Variation or Angle	Kind of Corner	REMARKS

LATITUDES, DEPARTURES, AND CLOSING ERRORS

LINES DESIGNATED	Direction	Distance Chains	Distance Links	Latitudes N	Latitudes S	Departures E	Departures W	MISCELLANEOUS NOTES

OF SURVEYS, HOWARD COUNTY

PLAT OF SURVEY

Lots 3, 4 and 5 Section or Lot 2 Twp. or Blk. 14 Range 10 (East/West) 6th P. M

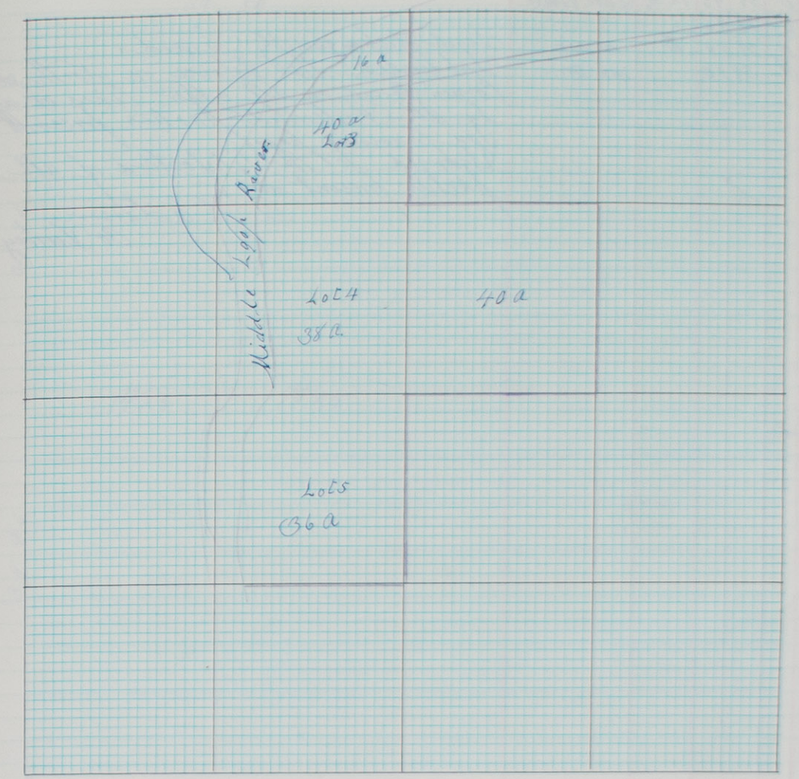

CERTIFICATES

Application for survey of Lot 3-4 and 5 Section 2, Township 14, North, Range 10, by Jacob Jacobsen April 20, 1925, owner of the above platted tract. Owner of said section.

Interested parties were notified by _____ (Mail or Personal Service) on the 20 day of April 1925 of date when said survey would begin. Interested parties present were Jacob Jacobsen, Forest Willis Chainman

OATH OF CHAINMEN

We, _____ and _____ do hereby certify that, after being duly sworn, we assisted _____, County Surveyor, in the survey of _____ Section _____, Township _____ North, Range _____ and that all lines of said survey were accurately measured by us according to instructions given us and to the best of our skill and ability.

Subscribed in my presence and sworn to before me _____ Chainman.

this _____ day of _____ 19____. _____ Chainman.

L. E. Larsen County Surveyor. _____ Chainman.

SURVEYOR'S CERTIFICATE

I hereby certify that on the _____ day of _____ 19____, I surveyed _____ Section _____, Township _____ North, Range _____, and that said survey was accurately made, according to law and the established rules and regulations governing the subdivision of sections, and that all corners were perpetuated with durable material as provided by law and as specifically set forth in the foregoing field notes; and that said notes and map have been compared with the memorandum notes of survey and are true and correct.

Witness my hand this _____ day of _____ 19____.

_____ County Surveyor.

OFFICIAL RECORD

FIELD NOTES

From Station	Course of Line	To Sta'n	Distance Chains	Distance Links	Magnetic Variation or Angle	Kind of Corner	REMARKS
E	North	D	39	96	12° W.	Iron Barr.	
D	"	C	39	96	"	" "	Land Subsequently Fenced.
C	E	B	39	50	W.	no cor.	Subdivided the distance on North Line
B	A	A	39	50		no cor.	Corner found on all other lines or agreed on by all Interested parties present as named on previous pages. Surveyed to the Satisfaction of all interested parties present why L. E. Larsen Co Surveyor.

LATITUDES, DEPARTURES, AND CLOSING ERRORS

LINES DESIGNATED	Direction	Distance Chains	Distance Links	Latitudes N	Latitudes S	Departures E	Departures W	MISCELLANEOUS NOTES

OF SURVEYS, HOWARD COUNTY

PLAT OF SURVEY

Section or Lot 19. Twp. or Blk. 15 Range 9. {East / West} 6th P. M



CERTIFICATES

Application for survey of N.W. ¼ Section 19, Township 15, North, Range 9.

by George Dininger, Paul Kunze and Ch Cain, 19 Joint owner of the parts of Section 19 Township 15 Range 9. of said section.

Interested parties were notified by Same as above (Mail or Personal Service) on the first day of April 1932 of date when said survey would begin. Interested parties present were George Dininger Paul Kunze and Charles Cain. also Recorded in Book 1 Page 126 Surveyors Record.

OATH OF CHAINMEN

We, and

do hereby certify that, after being duly sworn, we assisted , County Surveyor, in the survey of Section , Township North, Range and that all lines of said survey were accurately measured by us according to instructions given us and to the best of our skill and ability.

Subscribed in my presence and sworn to before me this first day of April 1932.

L E Larsen County Surveyor.

L. E. Larsen, Chainman,
and Theodore Kunze Chainman,
by Consent of the Interested Parties Chainman.

SURVEYOR'S CERTIFICATE

I hereby certify that on the first day of April 1932, I surveyed the North West ¼ also North Line of N.W. ¼ of N.W. ¼ Section 19, Township 15 North, Range 9. and that said survey was accurately made, according to law and the established rules and regulations governing the subdivision of sections, and that all corners were perpetuated with durable material as provided by law and as specifically set forth in the foregoing field notes; and that said notes and map have been compared with the memorandum notes of survey and are true and correct.

Witness my hand this first day of April 1932

L E Larsen County Surveyor.

OFFICIAL RECORD

FIELD NOTES

	From Station	Course of Line	To Sta'n	Distance Chains	Distance Links	Magnetic Variation or Angle	Kind of Corner	REMARKS
E	E	N.	B	40	30	N 12° E	as restored	Iron post.
D		E.	Y.	19	00			
	Y	S.	X	39	50	14° W.		
	X	W.	E	27	90	S 39° E.		to place of beggening Said tract contains 93 acres and 56/100 a.

LATITUDES, DEPARTURES, AND CLOSING ERRORS

LINES DESIGNATED	Direction	Distance Chains	Distance Links	Latitudes N	Latitudes S	Departures E	Departures W	MISCELLANEOUS NOTES

OF SURVEYS, HOWARD COUNTY

PLAT OF SURVEY

Section 34 or Lot 10 Twp. or Blk. 13 Range 12. East/West 6th P. M

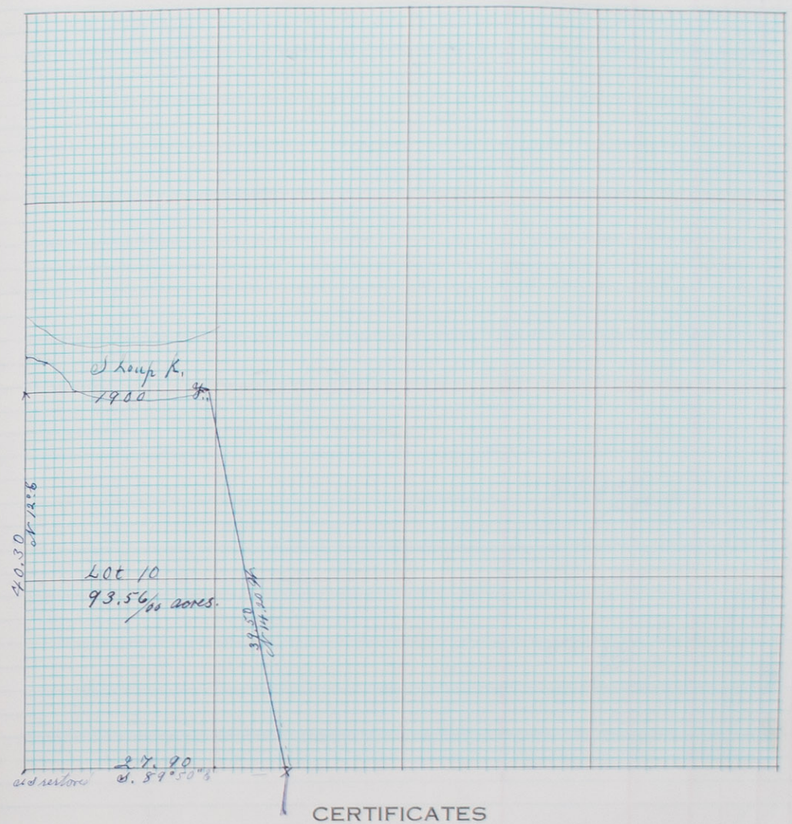

CERTIFICATES

Application for survey of W ½ of S W ¼ Lot 10 Section 34, Township 13, North, Range 12,

by Roland Hackbart, 1934, owner of the above platted Tract.

owner of said section.

Interested parties were notified by (Mail or Personal Service) on the 13 day of February 1934

of date when said survey would begin. Interested parties present were

(a reesurvey)

OATH OF CHAINMEN

We, and

do hereby certify that, after being duly sworn, we assisted , County Surveyor, in the survey of

Section , Township North, Range

and that all lines of said survey were accurately measured by us according to instructions given us and to the best of our skill and ability.

Subscribed in my presence and sworn to before me

this 15 day of Feb. 1934

L. E. Larsen County Surveyor.

Viggo Nelson, Chainman,

L. E. Larsen, Chainman,

Chainman.

SURVEYOR'S CERTIFICATE

I hereby certify that on the 13 day of Feb. 1934, I surveyed the W ½ of S W ¼

Section Lot 10 34, Township 13 North, Range 12, and that said survey was accurately made, according to law and the established rules and regulations governing the subdivision of sections, and that all corners were perpetuated with durable material as provided by law and as specifically set forth in the foregoing field notes; and that said notes and map have been compared with the memorandum notes of survey and are true and correct.

Witness my hand this 15 day of Feb 1934

L. E. Larsen County Surveyor.

OFFICIAL RECORD

FIELD NOTES

From Station	Course of Line	To Sta'n	Distance Chains	Distance Links	Magnetic Variation or Angle	Kind of Corner	REMARKS

LATITUDES, DEPARTURES, AND CLOSING ERRORS

LINES DESIGNATED	Direction	Distance Chains	Distance Links	Latitudes N	Latitudes S	Departures E	Departures W	MISCELLANEOUS NOTES

OF SURVEYS, HOWARD COUNTY

PLAT OF SURVEY

_____ Section or Lot _____ Twp. or Blk. _____ Range _____ {East / West} 6th P. M



CERTIFICATES

Application for survey of _____ *Section* _____, *Township* _____, *North, Range* _____,

by _____, *19* ____, *owner of the* _____

_____ *of said section.*

Interested parties were notified by _____ *on the* _____ *day of* _____ *19* ____

(Mail or Personal Service)

of date when said survey would begin. Interested parties present were _____

_____

OATH OF CHAINMEN

We, _____ *and* _____

do hereby certify that, after being duly sworn, we assisted _____, *County Surveyor, in the survey of*

_____ *Section* _____, *Township* _____ *North, Range* _____

and that all lines of said survey were accurately measured by us according to instructions given us and to the best of our skill and ability.

Subscribed in my presence and sworn to before me _____ *Chainman,*

this _____ *day of* _____ *19* ____ _____ *Chainman,*

_____ *County Surveyor.* _____ *Chainman.*

SURVEYOR'S CERTIFICATE

I hereby certify that on the _____ *day of* _____ *19* ____, *I surveyed*

_____

Section _____, *Township* _____ *North, Range* _____ *and that said survey was accurately made, according to law and the established rules and regulations governing the subdivision of sections, and that all corners were perpetuated with durable material as provided by law and as specifically set forth in the foregoing field notes; and that said notes and map have been compared with the memorandum notes of survey and are true and correct.*

Witness my hand this _____ *day of* _____ *19* ____

_____ *County Surveyor.*

OFFICIAL RECORD

FIELD NOTES

From Station	Course of Line	To Stat's	Distance Chains	Distance Links	Magnetic Variation or Angle	Kind of Corner	REMARKS

LATITUDES, DEPARTURES, AND CLOSING ERRORS

LINES DESIGNATED	Direction	Distance Chains	Distance Links	Latitudes N	Latitudes S	Departures E	Departures W	MISCELLANEOUS NOTES

OF SURVEYS, HOWARD COUNTY

PLAT OF SURVEY

all of Section or Lot 28. Twp. or Blk. 15 Range 9 {East / West} 6th P. M

CERTIFICATES

Application for survey of Sec 28. Section , Township 15 , North, Range 9.

by M. V. Lambert and Paul Burkhard 1934, owners of the above platted tracts in or of said section.

Interested parties were notified by Personal (Mail or Personal Service) on the 10 day of October 1934 of date when said survey would begin. Interested parties present were Lines or Starting points were agreed on by the different Owners. terminals of local fences and the different Sixton Lines were used as Starting points as well as corners found or established

OATH OF CHAINMEN

We, M. V. Lambert Paul Burkhard and L. E. Larsen Chainmen do hereby certify that, after being duly sworn, we assisted L. E. Larsen, County Surveyor, in the survey of Section , Township North, Range and that all lines of said survey were accurately measured by us according to instructions given us and to the best of our skill and ability.

Subscribed in my presence and sworn to before me _____ Chainman,

this _____ day of _____ 19__ _____ Chainman,

_____ County Surveyor. _____ Chainman.

SURVEYOR'S CERTIFICATE

I hereby certify that on the 10 day of Oct 1934, I surveyed the above Platted Section.

Section 28, Township 15 North, Range 9, and that said survey was accurately made, according to law and the established rules and regulations governing the subdivision of sections, and that all corners were perpetuated with durable material as provided by law and as specifically set forth in the foregoing field notes; and that said notes and map have been compared with the memorandum notes of survey and are true and correct.

Witness my hand this 10 day of October 1934.

L. E. Larsen County Surveyor.

OFFICIAL RECORD

FIELD NOTES

From Station	Course of Line	To Sta's	Distance Chains	Distance Links	Magnetic Variation or Angle	Kind of Corner	REMARKS
							This survey was requested by R. Haggart, Attorney, and Jos. Sumovich, agent for Mr. E. Welch for the purpose to find correct acreage in a part of said land situated in said sec. 28 T16N. R11W. in Howard Co. Neb. The correct plat of the land is fully represented on the opposite page.
							This survey was done as follow:
					11°E	Iron pipe	Found original ¼ cor. of N.E.¼ sec. 28 and S.E.¼ sec. 21 T16N.R11W. set in by R. Harvey, former sur. as is described in Sur. Rec. 3 p. 127. Then I run from this cor. on true E and W. line to the present fence which is the E. dividing line of said land 7 ch. 61 links, then from that point I run along the fence S 1°30' W. to the east boundary line of the county road, dist. 37. ch.
							Then I went back to the same point where I started from, and run line to the W. on N. boundary of said land to the same boundary line of same road mentioned above, dist. 34 ch. 21 links.
							Thence I run line along the county road to the point where the E line of said land intersect the county road as follow:
x	S 45°20' E	1	3	52	11°E		
1	S 79°15' E	2	5	40			
2	S 47°40' E	3	10	80			
3	S 33°45' E	4	14	68			
4	S 47°50' E	5	11	30			
5	S 60°40' E	6	10	25			
		↑					intersect the E line of said land sec. 28 T16N.R11W. terminus of survey.

LATITUDES, DEPARTURES, AND CLOSING ERRORS

LINES DESIGNATED	Direction	Distance Chains	Distance Links	Latitudes N	Latitudes S	Departures E	Departures W	MISCELLANEOUS NOTES

OF SURVEYS, HOWARD COUNTY

PLAT OF SURVEY

28 Section or Lot Part Twp. ~~or Blk.~~ 16 N. Range 11 ~~East~~ West 6th P. M

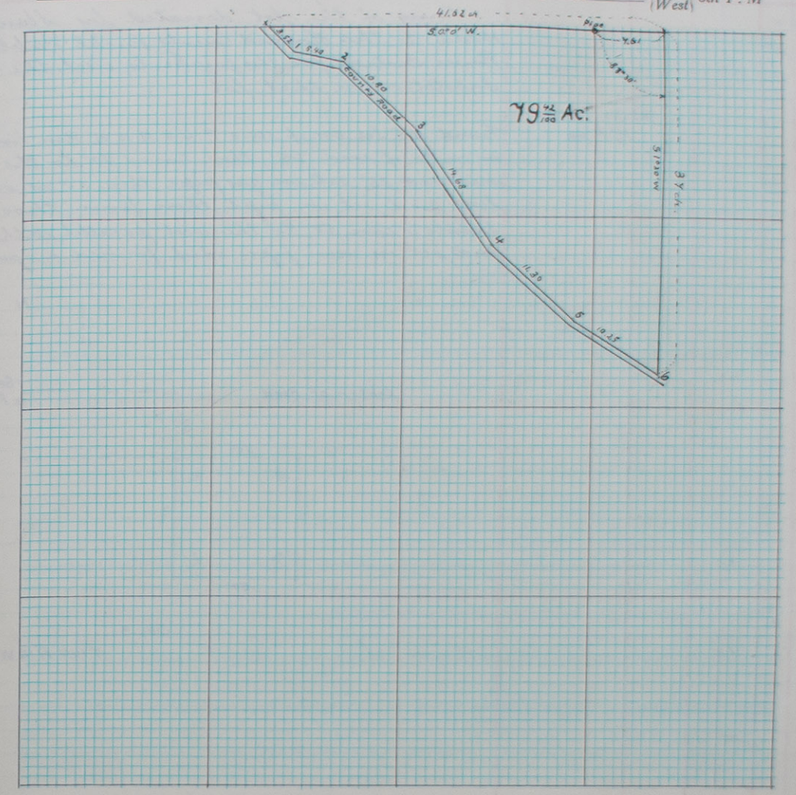

CERTIFICATES

Application for survey of Part of Section 28, Township 16, North, Range 11, by R. Haggart, Attorney and Jos. Sumovich, agent for ~~Mr.~~ owner of the part of said land Mr. E. Welsh, in 28. of said section.

Interested parties were notified by Personal (Mail or Personal Service) on the 25 day of February 1937 of date when said survey would begin. Interested parties present were

OATH OF CHAINMEN

We, Conrad Smith and Dean Anderson do hereby certify that, after being duly sworn, we assisted Jos. Rott, County Surveyor, in the survey of Part Section 28, Township 16 North, Range 11 and that all lines of said survey were accurately measured by us according to instructions given us and to the best of our skill and ability.

Subscribed in my presence and sworn to before me this 25 day of Febr. 1937

Jos. Rott County Surveyor.

Jos Rott Chainman.

Conrad Smith Chainman.

Dean Anderson Chainman.

SURVEYOR'S CERTIFICATE

I hereby certify that on the 25 day of Febr. 1937, I surveyed part of Section 28, Township 16 North, Range 11, and that said survey was accurately made, according to law and the established rules and regulations governing the subdivision of sections, and that all corners were perpetuated with durable material as provided by law and as specifically set forth in the foregoing field notes; and that said notes and map have been compared with the memorandum notes of survey and are true and correct.

Witness my hand this 25 day of Febr. 1937

Joseph Rott County Surveyor.

OFFICIAL RECORD
FIELD NOTES

From Station	Course of Line	To Sta's	Distance Chains	Distance Links	Magnetic Variation or Angle	Kind of Corner	REMARKS
							Survey of the lot donated by Stanley Mead to the Howard County Rural Public Power District for the purpose to erect the Substation on that lot.
						U.S. Cor. 1½" Pipe	Found N.E. Sec. cor. of sec. 3 T. 14 N. R. 10. W. Ran line west on center of road 65', then turned 90° to the South measured 33', set in gas pipe then 50' on same line and set in pipe then from those points I ran 50' to the west parallel with road and set in iron pipes which formed a square 50'x50'.

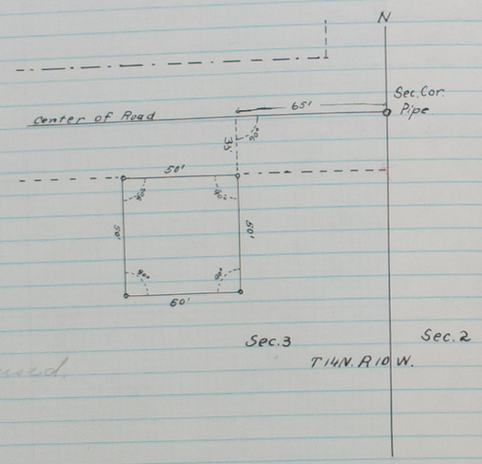

Not used.

LATITUDES, DEPARTURES, AND CLOSING ERRORS

LINES DESIGNATED	Direction	Distance Chains	Distance Links	Latitudes N	Latitudes S	Departures E	Departures W	MISCELLANEOUS NOTES

PLAT OF SURVEY

3 Section ~~or Lot~~ Twp. ~~or Blk.~~ 14 N. Range 10 ~~East~~ West 6th P. M



CERTIFICATES

Application for survey of the lot for Substation Section 3, Township 14, North, Range 10, by Jos. Toman, President for H.C.R.P.P.D. ~~is owner of the~~ of said section.

Interested parties were notified by Personal (Mail or Personal Service) on the 20 day of February 1937 of date when said survey would begin. Interested parties present were Joseph Toman, president, Charlie Doby, Council and Stanley Mead owner of said land.

OATH OF CHAINMEN

~~We~~ I and do hereby certify that, after being duly sworn, ~~we~~ I assisted Jos. Rott, County Surveyor, in the survey of the lot in Section 3, Township 14 North, Range 10 and that all lines of said survey were accurately measured by us according to instructions given ~~us~~ me and to the best of ~~our~~ my skill and ability.

Subscribed in my presence and sworn to before me this 2 day of March 1937.

Joseph Rott, County Surveyor.

Frank Houska, Chainman.
Chainman.
Chainman.

SURVEYOR'S CERTIFICATE

I hereby certify that on the second day of March 1937, I surveyed the lot for Substation, of the Howard County Rural Public Power District Section 3, Township 14 North, Range 10, and that said survey was accurately made, according to law and the established rules and regulations governing the subdivision of sections, and that all corners were perpetuated with durable material as provided by law and as specifically set forth in the foregoing field notes; and that said notes and map have been compared with the memorandum notes of survey and are true and correct.

Witness my hand this 3 day of March 1937

Joseph Rott, County Surveyor.

OFFICIAL RECORD

FIELD NOTES

From Station	Course of Line	To Stat's	Distance Chains	Distance Links	Magnetic Variation or Angle	Kind of Corner	REMARKS
G	N.		12	15	11°25'E	G Iron bar and bricks (Found) Ravine course N.E.	
G	"		20	13½	"	1/16 cor.	
G	"		40	27	"	H. 1/4 sec. cor. Iron bar and bricks (Found)	
H	N.		40	25	11°0'E	A. sec. cor. Stone (Found)	

LATITUDES, DEPARTURES, AND CLOSING ERRORS

LINES DESIGNATED	Direction	Distance Chains	Distance Links	Latitudes N	Latitudes S	Departures E	Departures W	MISCELLANEOUS NOTES

OF SURVEYS, HOWARD COUNTY

PLAT OF SURVEY

Section ~~or Lot~~ 34 Twp. ~~or Blk.~~ 13 Range 9 ~~East~~ West 6th P. M

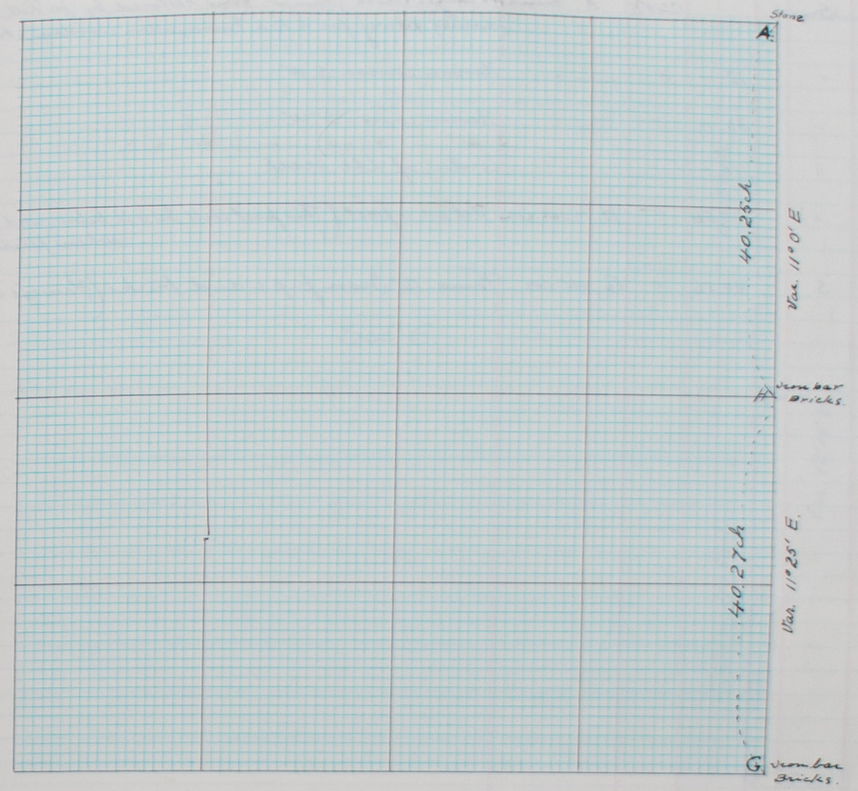

CERTIFICATES

Application for survey of Section 34, Township 13, North, Range 9,

by Henry Roepher 1937, ~~owner of the~~ Road overseer,

of said section.

Interested parties were notified by Him (Mail or Personal Service) on the 4 day of November 1937

of date when said survey would begin. Interested parties present were Arnold Bader, St. M. Slawinski

OATH OF CHAINMEN

We, and

do hereby certify that, after being duly sworn, we assisted County Surveyor, in the survey of

Section, Township North, Range

and that all lines of said survey were accurately measured by us according to instructions given us and to the best of our skill and ability.

Subscribed in my presence and sworn to before me Bohumil Rott, Chainman,

this day of 19 Chainman,

County Surveyor. Chainman.

SURVEYOR'S CERTIFICATE

I hereby certify that on the 4 day of Nov. 1937, I surveyed for road purpose

Section 34, Township 13 North, Range 9, and that said survey was accurately made, according to law and the established rules and regulations governing the subdivision of sections, and that all corners were perpetuated with durable material as provided by law and as specifically set forth in the foregoing field notes; and that said notes and map have been compared with the memorandum notes of survey and are true and correct.

Witness my hand this 4 day of Nov. 1937 Jos. Rott, County Surveyor.

OFFICIAL RECORD

FIELD NOTES

From Station	Course of Line	To Sta's	Distance Chains	Distance Links	Magnetic Variation or Angle	Kind of Corner	REMARKS
A	S				12°18'E	A. Found 1½" angle Iron.	(This cor. was restored by Jos Rott, Co. Sur. during survey for R.E.A. Found rotten wooden stake.)
"	"		12.	—	"		Ravine course S.W.
"	"		33.	—	"		Ravine course S.W.
"	"		40.	—	"		Center of the creek.
"	"		40.	56	"	H. ¼ sec. cor.	Set in a post. (This post will be 6 ft. below road grade when finished.)
H.	S.		40.	56	"	G. sec. cor.	Found 1½" Iron pipe and bricks. (Harvey's cor.)

LATITUDES, DEPARTURES, AND CLOSING ERRORS

LINES DESIGNATED	Direction	Distance Chains	Distance Links	Latitudes N	Latitudes S	Departures E	Departures W	MISCELLANEOUS NOTES

OF SURVEYS, HOWARD COUNTY

PLAT OF SURVEY

Line between Sections ~~or Bl.~~ 6 — 7 Twp. ~~or Blk.~~ 13 Range 12 ~~(East)~~ (West) 6th P. M



CERTIFICATES

Application for survey of between Sections 6 — 7, Township 13, North, Range 12 W.

by Co. Commissioner, 1937, owner of the

of said section.

Interested parties were notified by (Mail or Personal Service) on the day of 19

of date when said survey would begin. Interested parties present were

OATH OF CHAINMEN

We, and

do hereby certify that, after being duly sworn, we assisted County Surveyor, in the survey of

Section, Township North, Range

and that all lines of said survey were accurately measured by us according to instructions given us and to the best of our skill and ability.

Subscribed in my presence and sworn to before me Bob. Rott Chainman,

this day of 19 Chainman,

County Surveyor. Chainman.

SURVEYOR'S CERTIFICATE

I hereby certify that on the 10. day of November 1937, I surveyed for road purpose the line between Sections 6 — 7, Township 13 North, Range 12 W., and that said survey was accurately made, according to law and the established rules and regulations governing the subdivision of sections, and that all corners were perpetuated with durable material as provided by law and as specifically set forth in the foregoing field notes; and that said notes and map have been compared with the memorandum notes of survey and are true and correct.

Witness my hand this 11 day of Nov. 1937 Jos. Rott, County Surveyor.

OFFICIAL RECORD

FIELD NOTES

From Station	Course of Line	To Sta's	Distance Chains	Distance Links	Magnetic Variation or Angle	Kind of Corner	REMARKS
A						A 3/4" Iron pipe	Found no evidence of any trace of government cor. Established new cor. Dig a hole 10"x10" 2 ft. deep, drove in 3/4 pipe galvanized 3 ft. long and filt hole with sandy clay.
	S	H	38.	34	9°10'E	H 1" pipe	H Dig a hole 10"x10" 2 ft deep, and drove in 1" Iron pipe 52" long and filled hole with black dirt.
H	S2°29'E	G	40	15	"	G 1 1/4" Iron pipe	Found the pipe. (This cor. was established during R.E.A. survey by Jos. Rott, Co. sur.)

LATITUDES, DEPARTURES, AND CLOSING ERRORS

LINES DESIGNATED	Direction	Distance Chains	Distance Links	Latitudes N	Latitudes S	Departures E	Departures W	MISCELLANEOUS NOTES

PLAT OF SURVEY

Line bet. Section ~~or Lot~~ 4-5 Twp. ~~or Blk.~~ 16 Range 11 ~~East~~ West 6th P. M



CERTIFICATES

Application for survey of line bet. Sections 4 – 5, Township 16, North, Range 11 W, by Co. commissioner, 1937, owner of the ..... of said section.

Interested parties were notified by ..... (Mail or Personal Service) on the ..... day of ..... 19..., of date when said survey would begin. Interested parties present were .....

OATH OF CHAINMEN

We, ... and ..... do hereby certify that, after being duly sworn, we assisted ..... County Surveyor, in the survey of ..... Section ..... Township ..... North, Range ..... and that all lines of said survey were accurately measured by us according to instructions given us and to the best of our skill and ability.

Subscribed in my presence and sworn to before me this ..... day of ..... 19..... County Surveyor.

Bob Rott, Chainman.
M. J. Walkowiak, Chainman.
..... Chainman.

SURVEYOR'S CERTIFICATE

I hereby certify that on the 30 day of Nov. 1937, I surveyed the road between Sections 4 – 5, Township 16 North, Range 11, and that said survey was accurately made, according to law and the established rules and regulations governing the subdivision of sections, and that all corners were perpetuated with durable material as provided by law and as specifically set forth in the foregoing field notes; and that said notes and map have been compared with the memorandum notes of survey and are true and correct.

Witness my hand this 30 day of Nov 1937.

Jos Rott, County Surveyor.

OFFICIAL RECORD
FIELD NOTES

From Station	Course of Line	To Sta'n	Distance Chains	Distance Links	Magnetic Variation or Angle	Kind of Corner	REMARKS
A	S				9°45'E		A. Iron pipe.
		H	40	11	"	H. Stone	Found white rock. This rock had been seen last about 28 years ago on testimony of Fred Karre, when J. L. Paul Co. surv. at that time, surveyed the road in 1909.
H	50°53'W	G	40	20	"	G. Stone	Found a rock same as is described above cor. had been seen in 1909. Established by R. Harvey, in May. 1900.

LATITUDES, DEPARTURES, AND CLOSING ERRORS

LINES DESIGNATED	Direction	Distance Chains	Distance Links	Latitudes N	Latitudes S	Departures E	Departures W	MISCELLANEOUS NOTES

OF SURVEYS, HOWARD COUNTY
PLAT OF SURVEY

Line bet. Sections ~~or Lot~~ 8 – 9 Twp. ~~or Blk.~~ 16 Range 11 ~~East~~ West 6th P. M

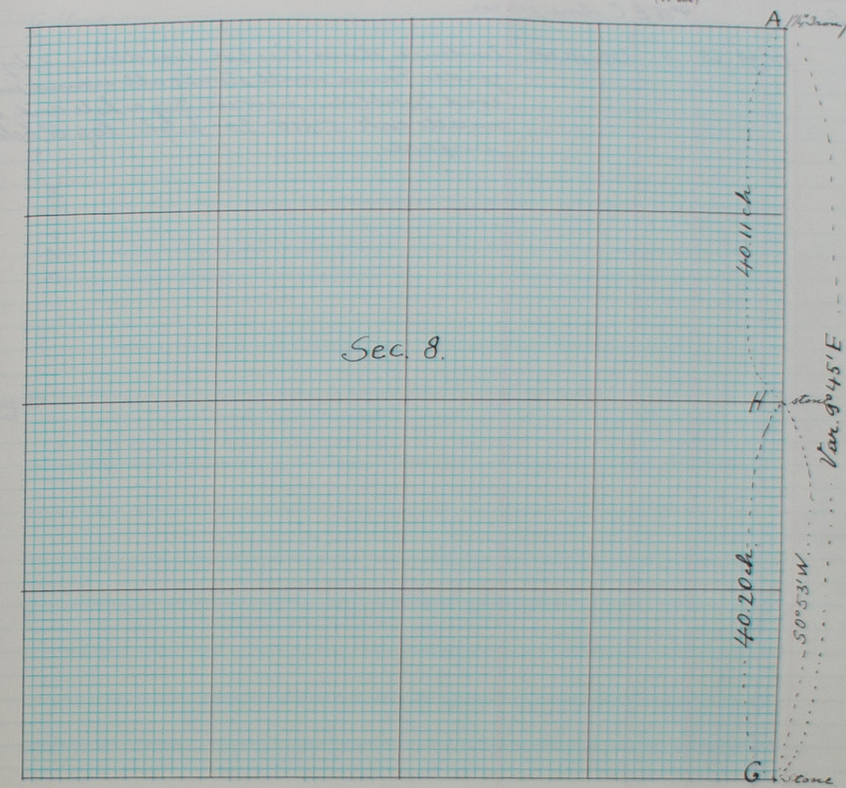

CERTIFICATES

Application for survey of road bet. Sections 8 – 9, Township 16, North, Range 11 W, by Co. Com., 1937, owner of the _____ of said section.

Interested parties were notified by _____ (Mail or Personal Service) on the _____ day of _____ 19 _____ of date when said survey would begin. Interested parties present were Frank Homsek, Fred Karre,

OATH OF CHAINMEN

We, _____ and _____ do hereby certify that, after being duly sworn, we assisted _____, County Surveyor, in the survey of _____ Section _____, Township _____ North, Range _____ and that all lines of said survey were accurately measured by us according to instructions given us and to the best of our skill and ability.

Subscribed in my presence and sworn to before me this _____ day of _____ 19 _____ County Surveyor.

Bob. Rott, Chainman.
Frank A. Cumnyolowski Chainman.
_____ Chainman.

SURVEYOR'S CERTIFICATE

I hereby certify that on the 30 day of Nov. 1937, I surveyed the road between Sections 8 – 9, Township 16 North, Range 11 W, and that said survey was accurately made, according to law and the established rules and regulations governing the subdivision of sections, and that all corners were perpetuated with durable material as provided by law and as specifically set forth in the foregoing field notes; and that said notes and map have been compared with the memorandum notes of survey and are true and correct.

Witness my hand this 30 day of Nov. 1937

Jos. Rott, County Surveyor.

OFFICIAL RECORD

FIELD NOTES

From Station	Course of Line	To Sta'n	Distance Chains	Distance Links	Magnetic Variation or Angle	Kind of Corner	REMARKS
C	S				9°15'E	C stone sec cor.	
		D	39	65	"	D/4 sec cor.	Evidence shows this cor. was destroyed by road grader. Found small stones all around in the road. Established new cor. Dig a hole and set in concrete rock 5"X10" 20" high. top 6" below surface.

LATITUDES, DEPARTURES, AND CLOSING ERRORS

LINES DESIGNATED	Direction	Distance Chains	Distance Links	Latitudes N	Latitudes S	Departures E	Departures W	MISCELLANEOUS NOTES

OF SURVEYS, HOWARD COUNTY

PLAT OF SURVEY

Section ~~or tol~~ 16 Twp. or Blk. 16 Range 11 (East / ~~West~~) 6th P. M

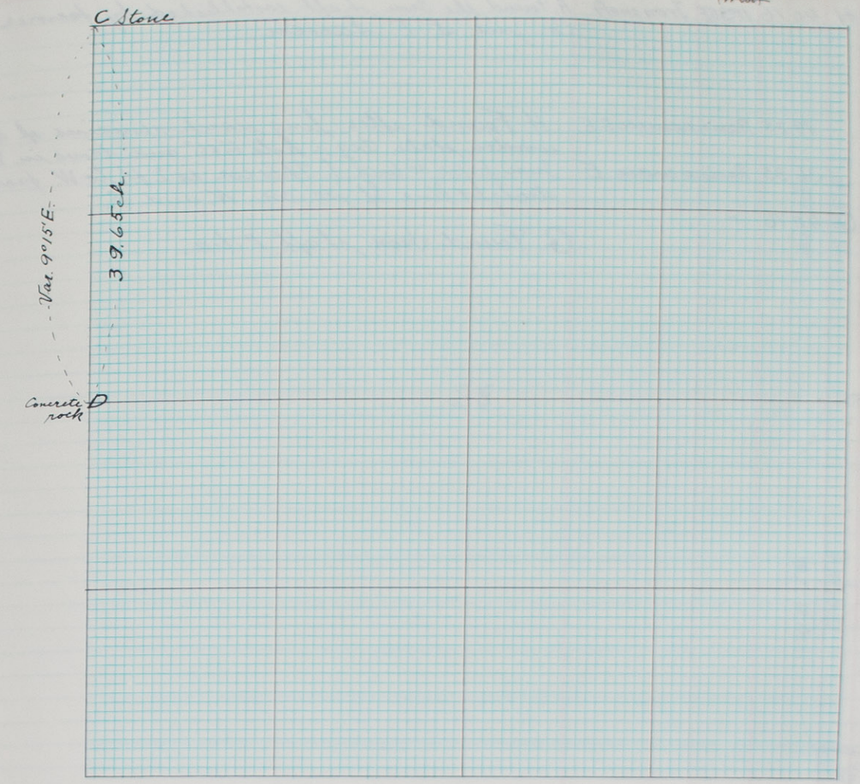

CERTIFICATES

Application for survey of road bet. Sections 16-17, Township 16, North, Range 11 W., by Co. Commissioner, 1937, owner of the _____ of said section.

Interested parties were notified by _____ (Mail or Personal Service) on the _____ day of _____ 19____ of date when said survey would begin. Interested parties present were _____

OATH OF CHAINMEN

We, _____ and _____ do hereby certify that, after being duly sworn, we assisted _____, County Surveyor, in the survey of _____ Section _____, Township _____ North, Range _____ and that all lines of said survey were accurately measured by us according to instructions given us and to the best of our skill and ability.

Subscribed in my presence and sworn to before me this _____ day of _____ 19____ _____ County Surveyor.

Bol. Rott Chainman.
Frank A. Walkowiak Chainman.
_____ Chainman.

SURVEYOR'S CERTIFICATE

I hereby certify that on the 1st. day of December 1937, I surveyed the road bet. Sections 16-17, Township 16 North, Range 11, and that said survey was accurately made, according to law and the established rules and regulations governing the subdivision of sections, and that all corners were perpetuated with durable material as provided by law and as specifically set forth in the foregoing field notes; and that said notes and map have been compared with the memorandum notes of survey and are true and correct.

Witness my hand this 1st. day of Dec. 1937

Jos. Rott County Surveyor.

OFFICIAL RECORD

FIELD NOTES

From Station	Course of Line	To Sta'n	Distance Chains	Distance Links	Magnetic Variation or Angle	Kind of Corner	REMARKS
A	S	H	40	16	11°30'E	Iron shaft	A. Found the Iron shaft established by former Co. sur. L. E. Larsen.
H	S0°6'E		19	25	Ravine course S.E.		H. Found after long search remains of a wooden stake. Dig a hole 6"x6" and drove in 2" Iron pipe 30' long. (This cor is 2 ft. to W. from straight line of sec cor. N. and S.
"	"		36	35	Ravine course E		
"	"	G	40	16	"		G. Found Iron shaft 1" dia.

LATITUDES, DEPARTURES, AND CLOSING ERRORS

LINES DESIGNATED	Direction	Distance Chains	Distance Links	Latitudes N	Latitudes S	Departures E	Departures W	MISCELLANEOUS NOTES

OF SURVEYS, HOWARD COUNTY

PLAT OF SURVEY

Section ~~or Lot~~ 28 Twp. or Blk. 14 Range 12 (East/West) 6th P. M

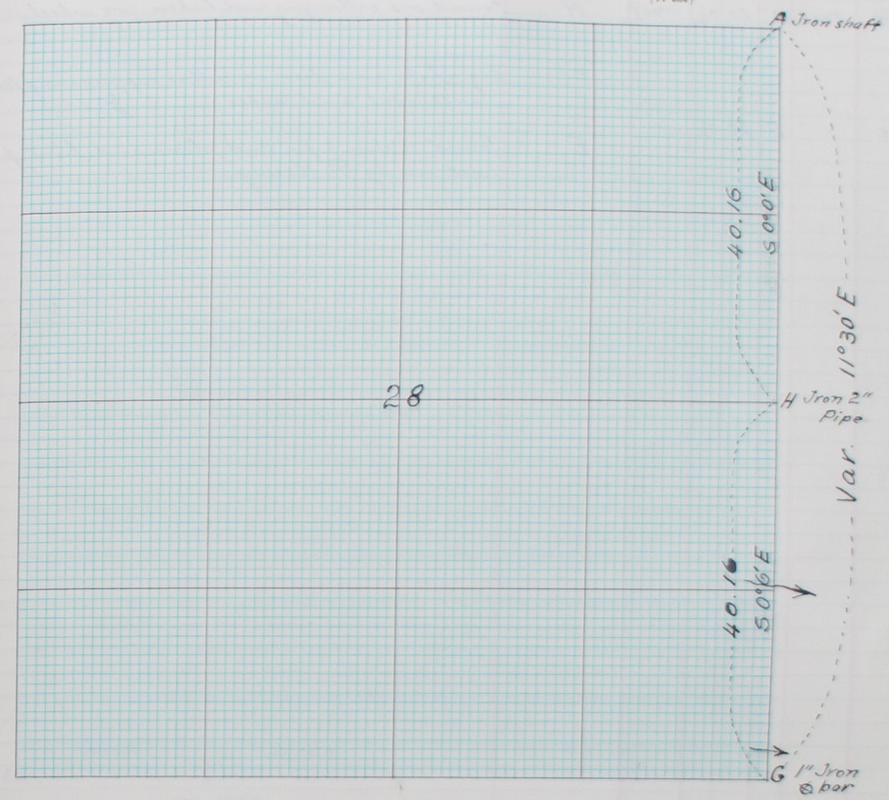

CERTIFICATES

Application for survey of ..... Section 28, Township 14, North, Range 12,

by Co. Commissioner, 1938, owner of the .....

..... of said section.

Interested parties were notified by ..... (Mail or Personal Service) on the ..... day of ..... 19 .....

of date when said survey would begin. Interested parties present were J. C. Petersen Co. Com.

OATH OF CHAINMEN

We, I Jos. Rott Jr. and

do hereby certify that, after being duly sworn, we assisted Jos. Rott, County Surveyor, in the survey of

Section 28, Township 14 North, Range 12

and that all lines of said survey were accurately measured by us according to instructions given us and to the best of our skill and ability.

Subscribed in my presence and sworn to before me

this 2nd day of July 1938

Jos. Rott, County Surveyor.

Jos. Rott Jr. Chainman,

..... Chainman,

Jos. Rott Co. Sur. Chainman.

SURVEYOR'S CERTIFICATE

I hereby certify that on the 2nd and 5th day of July 1938, I surveyed for road purpose the East line of Section 28, Township 14 North, Range 12, and that said survey was accurately made, according to law and the established rules and regulations governing the subdivision of sections, and that all corners were perpetuated with durable material as provided by law and as specifically set forth in the foregoing field notes; and that said notes and map have been compared with the memorandum notes of survey and are true and correct.

Witness my hand this 6th day of July 1938

Jos. Rott, County Surveyor.

OFFICIAL RECORD

FIELD NOTES

From Station	Course of Line	To Stat'n	Distance Chains	Distance Links	Magnetic Variation or Angle	Kind of Corner	REMARKS
H	West	e	20	0½	13°30'E	H	Found one gallon jug and broken cog wheel.
						e	Dig a hole and drove in cutters nippers and filled hole with coal and ashes.
e	"	E	20	0½	"	E	Found 1¼" Iron pipe and stone and lime pits set in by R. Harvey.

LATITUDES, DEPARTURES, AND CLOSING ERRORS

LINES DESIGNATED	Direction	Distance Chains	Distance Links	Latitudes N	Latitudes S	Departures E	Departures W	MISCELLANEOUS NOTES

OF SURVEYS, HOWARD COUNTY

PLAT OF SURVEY

Section ~~or Lot~~ 17 Twp. ~~or Blk.~~ 14 Range 10 ~~East~~ West 6th P. M



CERTIFICATES

Application for survey of _____ Section 17, Township 14, North, Range 10,

by Co. Commissioners, 19__, owner of the

For road purpose. of said section.

Interested parties were notified by _____ (Mail or Personal Service) on the _____ day of _____ 19__

of date when said survey would begin. Interested parties present were _____

OATH OF CHAINMEN

~~We,~~ I Jos. Rott Jr. and _____

do hereby certify that, after being duly sworn, ~~we~~ I assisted Jos. Rott, County Surveyor, in the survey of

Section 17, Township 14 North, Range 10

and that all lines of said survey were accurately measured by us according to instructions given us and to the best of our skill and ability.

Subscribed in my presence and sworn to before me _____ Chainman,

this 4th day of August 1938. _____ Chainman,

Jos. Rott, County Surveyor. _____ Chainman.

SURVEYOR'S CERTIFICATE

I hereby certify that on the 4th day of August 1938, I surveyed

Section 17, Township 14 North, Range 10, and that said survey was accurately made, according to law and the established rules and regulations governing the subdivision of sections, and that all corners were perpetuated with durable material as provided by law and as specifically set forth in the foregoing field notes; and that said notes and map have been compared with the memorandum notes of survey and are true and correct.

Witness my hand this 8th day of August 1938.

Jos. Rott County Surveyor.

OFFICIAL RECORD

FIELD NOTES

From Station	Course of Line	To Sta'n	Distance Chains	Distance Links	Magnetic Variation or Angle	Kind of Corner	REMARKS
						A	Iron pipe 1¼" dia and stone.
A	S1°50'W	H	39	21	13°E	H	Found 2" dia. Iron pipe set in by L. E. Larson former Sur.
H	N89°55'W	R	38	56	13°E	R	I dig hole 2 ft deep and set in a gas tank 6" dia. 21" high on straight line between ¼ sec. corners. B F, D, H.
R	S0°52'W	F	38	46	"	F	Drove in for ¼ sec. cor. well point 1¼" dia.
F	N89°50'W	E	40	23	"	E	Found ⊕ Iron rod 1' dia. 1½ ft. to S and 2 ft E from west end of cement culvert.
						D	Found wooden post all rotten. Set in place of it manifold of a Model T Ford car.
						B	I didn't find any trace of a cor, has been graded out. I found the road stake on S side undamaged from which I set the ¼ cor. 33 ft. to N. Drove in ¾ ⊕ rod with a hook on top like this ⟶.

LATITUDES, DEPARTURES, AND CLOSING ERRORS

LINES DESIGNATED	Direction	Distance Chains	Distance Links	Latitudes N	Latitudes S	Departures E	Departures W	MISCELLANEOUS NOTES

OF SURVEYS, HOWARD COUNTY

PLAT OF SURVEY

Section or Lot 19 Twp. or Blk. 14 Range 10 (East/West) 6th P. M



CERTIFICATES

Application for survey of ..... Section 19, Township 14, North, Range 10, by Co. Com. ....., 19..., owner of the ..... of said section.

Interested parties were notified by ..... (Mail or Personal Service) on the ..... day of ..... 19... of date when said survey would begin. Interested parties present were Lawrence Jacobsen Co. Com.

OATH OF CHAINMEN

We, Jos. Rott, Jr. and ..... do hereby certify that, after being duly sworn, we assisted Jos. Rott, County Surveyor, in the survey of Section 19, Township 14 North, Range 10 and that all lines of said survey were accurately measured by us according to instructions given us and to the best of our skill and ability.

Subscribed in my presence and sworn to before me this 5th day of August 1938.

Jos. Rott, County Surveyor.

..... Chainman.
..... Chainman.
..... Chainman.

SURVEYOR'S CERTIFICATE

I hereby certify that on the 5th 6th day of August 1938, I surveyed the road No. 8 in Section 19, Township 14 North, Range 10, and that said survey was accurately made, according to law and the established rules and regulations governing the subdivision of sections, and that all corners were perpetuated with durable material as provided by law and as specifically set forth in the foregoing field notes; and that said notes and map have been compared with the memorandum notes of survey and are true and correct.

Witness my hand this 10th day of August 1938

Jos. Rott, County Surveyor.

OFFICIAL RECORD

FIELD NOTES

From Station	Course of Line	To Stat'n	Distance Chains	Distance Links	Magnetic Variation or Angle	Kind of Corner	REMARKS
C	S1°52'W	D	39	34	13°E	D	Didn't find any evidence of a cor. Drove in on straight line between sec. cor. N. and S. steel post. This shape T
D	"	E	39	00	"	E	Found a wooden stake in the intersection which I replaced with bycikle fork top.

LATITUDES, DEPARTURES, AND CLOSING ERRORS

LINES DESIGNATED	Direction	Distance Chains	Distance Links	Latitudes N	Latitudes S	Departures E	Departures W	MISCELLANEOUS NOTES

OF SURVEYS, HOWARD COUNTY

PLAT OF SURVEY

Section or Lot 30 Twp. or Blk. 14 Range 10 East/West 6th P. M



CERTIFICATES

Application for survey of _____ Section 30, Township 14, North, Range 10,

by Co. Com., 19__, owner of the

For Road purpose of said section.

Interested parties were notified by _____ (Mail or Personal Service) on the _____ day of _____ 19__,

of date when said survey would begin. Interested parties present were _____

OATH OF CHAINMEN

We, I Jos Rott Jr. and Anton Paulsen

do hereby certify that, after being duly sworn, we assisted Jos. Rott, County Surveyor, in the survey of

Section 30, Township 14 North, Range 10 W.

and that all lines of said survey were accurately measured by us according to instructions given us and to the best of our skill and ability.

Subscribed in my presence and sworn to before me

this 8th day of August 1938.

County Surveyor.

Anton Paulsen Chainman,

Jos Rott Jr, Chainman,

Chainman.

SURVEYOR'S CERTIFICATE

I hereby certify that on the 8th day of August 1938, I surveyed the west line of

Section 30, Township 14 North, Range 10 W, and that said survey was accurately made, according to law and the established rules and regulations governing the subdivision of sections, and that all corners were perpetuated with durable material as provided by law and as specifically set forth in the foregoing field notes; and that said notes and map have been compared with the memorandum notes of survey and are true and correct.

Witness my hand this 11th day of August 1938.

Jos. Rott County Surveyor.

OFFICIAL RECORD

FIELD NOTES

From Station	Course of Line	To Stat'n	Distance Chains	Distance Links	Magnetic Variation or Angle	Kind of Corner	REMARKS
C	S1°30'W	D	39	36	13°	C	Bycikle fork.
						D	Iron ring 6" dia. and Iron pin 3/4" dia. in center of it.
D	"	+	7	67	"	+	Center of U.P.R.R. track.

LATITUDES, DEPARTURES, AND CLOSING ERRORS

LINES DESIGNATED	Direction	Distance Chains	Distance Links	Latitudes N	Latitudes S	Departures E	Departures W	MISCELLANEOUS NOTES

OF SURVEYS, HOWARD COUNTY

PLAT OF SURVEY

Section or ~~Lot~~ 31 Twp. or Blk. 14 Range 10 {East / West} 6th P. M

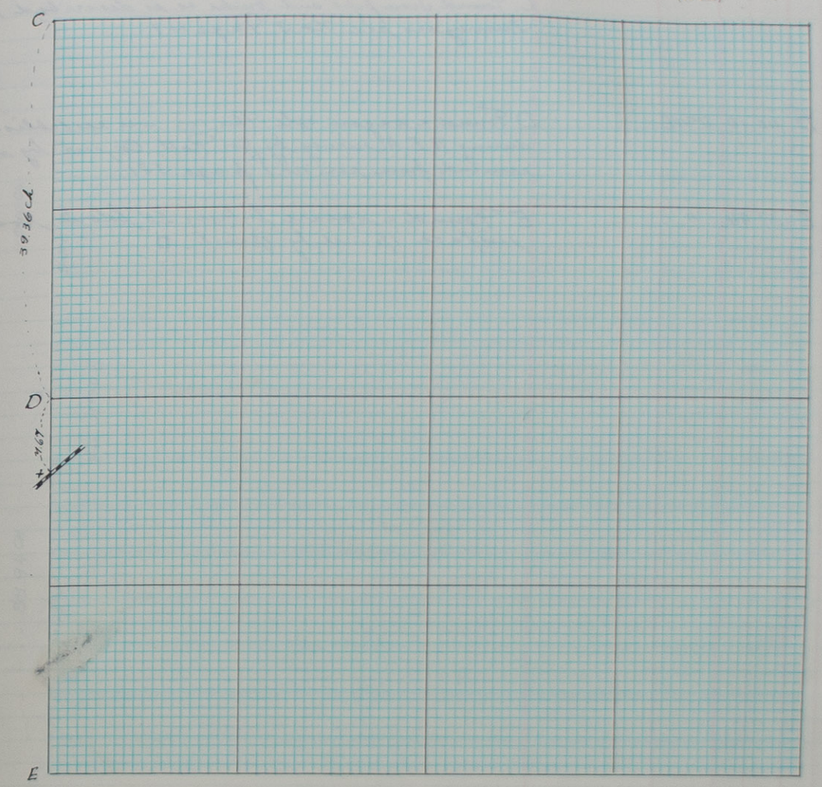

CERTIFICATES

Application for survey of _____ Section 31, Township 14, North, Range 10 W.

by For road purpose, 19__, owner of the _____

_____ of said section.

Interested parties were notified by _____ (Mail or Personal Service) on the _____ day of _____ 19__

of date when said survey would begin. Interested parties present were _____

OATH OF CHAINMEN

We, Jos Rott Jr and Anton Paulsen,

do hereby certify that, after being duly sworn, we assisted Jos. Rott, County Surveyor, in the survey of of road in Section 31, Township 14 North, Range 10 W

and that all lines of said survey were accurately measured by us according to instructions given us and to the best of our skill and ability.

Subscribed in my presence and sworn to before me _____ Chainman,

this 9 day of August 1938. _____ Chainman,

Jos. Rott, County Surveyor. _____ Chainman.

SURVEYOR'S CERTIFICATE

I hereby certify that on the 9 th day of August 1938, I surveyed the road on west line of Section 31, Township 14 North, Range 10, and that said survey was accurately made, according to law and the established rules and regulations governing the subdivision of sections, and that all corners were perpetuated with durable material as provided by law and as specifically set forth in the foregoing field notes; and that said notes and map have been compared with the memorandum notes of survey and are true and correct.

Witness my hand this 11 th day of August 1938.

Jos. Rott, County Surveyor.

OFFICIAL RECORD

FIELD NOTES

From Station	Course of Line	To Sta's	Distance Chains	Distance Links	Magnetic Variation or Angle	Kind of Corner	REMARKS
C	S						C. Found Iron pipe and bricks as is described in Surveyors rec. No. 3 Page 49.
		D	40	10	11°40'E		D Found a wagon axle. This cor. was established during R.E.A. survey by Jos. Rott. Co. sur. by measurements from rec. No. 1 page 381.
D	S1°40'W	E	39	94	"		E. Found a square tubing 20" below road surface 1½ inch by 1½ inch. □

LATITUDES, DEPARTURES, AND CLOSING ERRORS

LINES DESIGNATED	Direction	Distance Chains	Distance Links	Latitudes N	Latitudes S	Departures E	Departures W	MISCELLANEOUS NOTES

OF SURVEYS, HOWARD COUNTY

PLAT OF SURVEY

Section or ~~Lot~~ 10 Twp. or ~~Blk.~~ 13 Range 9 (East/West) 6th P. M

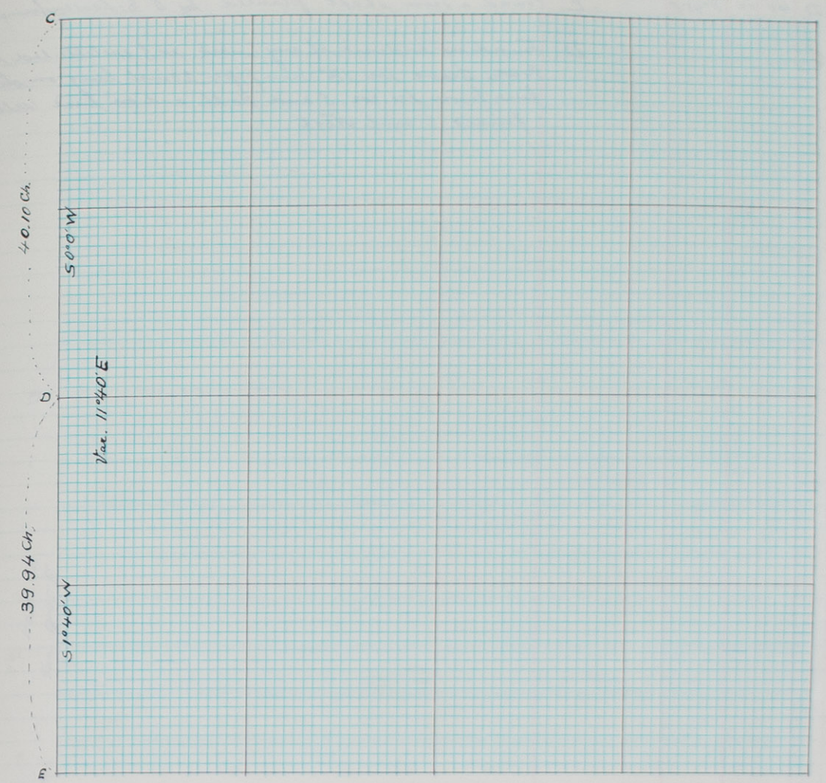

CERTIFICATES

Application for survey of between Sections 9-10, Township 13, North, Range 9

by Co. Commissioner Sept. 7th, 1938, owner of the for road purpose

of said section.

Interested parties were notified by _____ (Mail or Personal Service) on the _____ day of _____ 19____

of date when said survey would begin. Interested parties present were _____

OATH OF CHAINMEN

We, I Jos. Rott Jr. and

do hereby certify that, after being duly sworn, we assisted Jos. Rott, County Surveyor, in the survey of between Sections 9 and 10, Township 13 North, Range 9

and that all lines of said survey were accurately measured by us according to instructions given us and to the best of our skill and ability.

Subscribed in my presence and sworn to before me _____ Chainman,

this 7 day of Sept. 1938. _____ Chainman,

Jos. Rott, County Surveyor. _____ Chainman.

SURVEYOR'S CERTIFICATE

I hereby certify that on the 7th day of Sept 1938, I surveyed the boundary line for road purpose between Sections 9 and 10, Township 13 North, Range 9 and that said survey was accurately made, according to law and the established rules and regulations governing the subdivision of sections, and that all corners were perpetuated with durable material as provided by law and as specifically set forth in the foregoing field notes; and that said notes and map have been compared with the memorandum notes of survey and are true and correct.

Witness my hand this 15th day of September 1938

Jos. Rott, County Surveyor.

OFFICIAL RECORD

FIELD NOTES

From Station	Course of Line	To Sta'n	Distance Chains	Distance Links	Magnetic Variation or Angle	Kind of Corner	REMARKS
E	Var. N 11°45'E	D	40	02	11°45'E		E. Found a Iron shaft planted by L. E. Larsen former Sur.
							D Found no evidence of any mark so I established the 1/4 cor. Drove in 1 1/4" Iron pipe 20 inch long on straight line from Sec. cor. S and North and on line with fences E and West.

LATITUDES, DEPARTURES, AND CLOSING ERRORS

LINES DESIGNATED	Direction	Distance Chains	Distance Links	Latitudes N	Latitudes S	Departures E	Departures W	MISCELLANEOUS NOTES

OF SURVEYS, HOWARD COUNTY

PLAT OF SURVEY

Section or Lot 9 Twp. or Blk. 14 Range 11 (East/West) 6th P. M



CERTIFICATES

Application for survey of West line of Section 9, Township 14, North, Range 11, by Louis Teubl April 6th, 1945, owner of the land is Louis Teubl of said section.

Interested parties were notified by (Mail or Personal Service) on the day of 19, of date when said survey would begin. Interested parties present were Louis Teubl

OATH OF CHAINMEN

We, and do hereby certify that, after being duly sworn, we assisted, County Surveyor, in the survey of Section, Township North, Range and that all lines of said survey were accurately measured by us according to instructions given us and to the best of our skill and ability.

Subscribed in my presence and sworn to before me Chainman,

this day of 19 Chainman,

County Surveyor. Chainman.

SURVEYOR'S CERTIFICATE

I hereby certify that on the 6th day of April 1945, I surveyed the South 1/2 of West line of Section 9, Township 14 North, Range 11; and that said survey was accurately made, according to law and the established rules and regulations governing the subdivision of sections, and that all corners were perpetuated with durable material as provided by law and as specifically set forth in the foregoing field notes; and that said notes and map have been compared with the memorandum notes of survey and are true and correct.

Witness my hand this 16th day of April 1945

Jos. Rodl County Surveyor.

OFFICIAL RECORD

FIELD NOTES

From Station	Course of Line	To Sta's	Distance Chains	Distance Links	Magnetic Variation or Angle	Kind of Corner
						G.E. cor. Iron pipe

Notes for first part

Beginning at the point 3. 90 North from cor. G which is a rail road tie post.

1	N	2	15	60	11°E
2	S28°10'W	3	17	80	"
3	S89°45'E	1	8	45	place of beginning.

Area 6.6 Acre.

Second part.

Notes for second part.

Beginning at the point on sec. line by R.R.

R.R. Fence	N.	Iron pipe	19	21	11°E	River bank
Iron pipe 1	S71°32'W	2	3	15	"	
2	S7°30'E	3	4	00	"	
3	S28°30'E	4	4	20	"	
4	S10°30'E	5	3	44	"	
5	S21°44'W	6	3	88	"	
6	S25°55'W	7	10	63	"	
7	S48°10'W	8	13	40	"	
8	South	9	–	45	11°E	
9	S35°40'E	10	2	18	"	
10	S68°20'E	11	3	75	"	
11	N82°25'E	12	1	74	"	
12	N77°E	13	1	65	"	
13	N34°35'E	14	6	60	"	
14	N90°E	15	–	25	"	
15	N28°10'E	R.R.	13	00	to place of beginning	

Area 13.4 acre.

Total in the lot is 20.0 Acres

REMARKS

G Drove in 1¼ Iron pipe 30° long. Ties 1ch. 50l. from south end of the bridge over channel on center line.

This survey was done to find acreage area in lot no 5 which consist of two parts. U.P.R.R. runs thru the land.

LATITUDES, DEPARTURES, AND CLOSING ERRORS

LINES DESIGNATED	Direction	Distance Chains	Distance Links	Latitudes N	Latitudes S	Departures E	Departures W	MISCELLANEOUS NOTES

OF SURVEYS, HOWARD COUNTY

PLAT OF SURVEY

30 Section ~~or~~ Lot 5 Twp. or Blk. 13 Range 12 ~~East~~ West 6th P. M

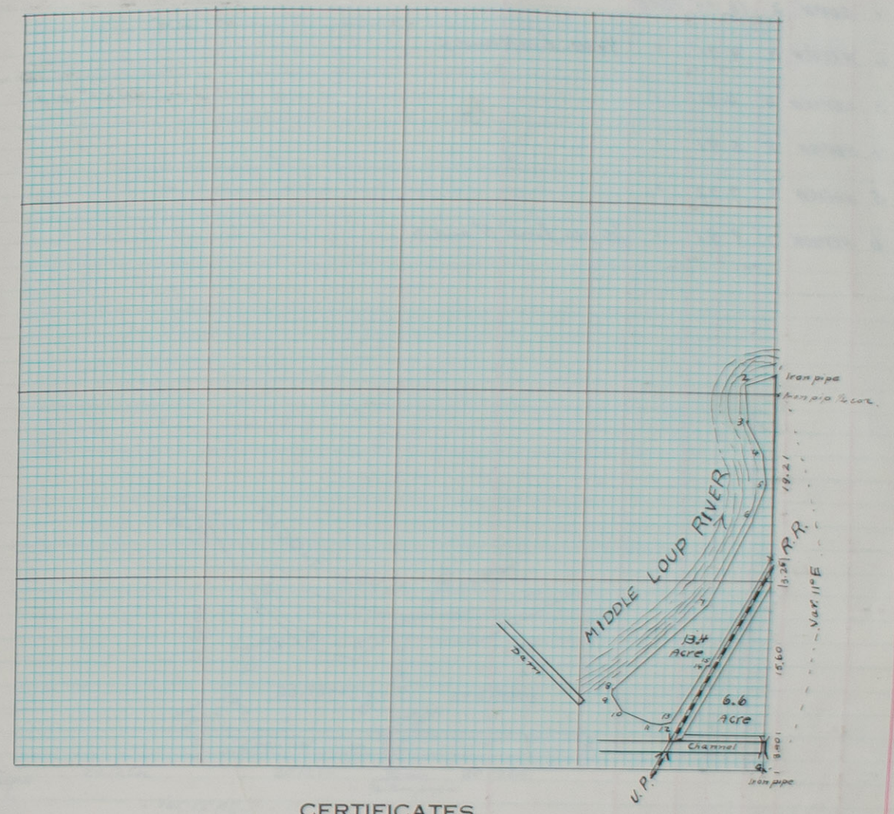

CERTIFICATES

Application for survey of Lot 5 in Section 30, Township 13, North, Range 12, by Fred Seeber June 15th, 1939, owner of the Lot no. five of said section.

Interested parties were notified by Personal call (Mail or Personal Service) on the 19 day of June 1939 of date when said survey would begin. Interested parties present were Fred Seeber and Will Seeber

OATH OF CHAINMEN

~~We~~ I Jos. Rott Jr. and do hereby certify that, after being duly sworn, we assisted Jos Rott Sr., County Surveyor, in the survey of lot no 5 in Section 30, Township 13 North, Range 12 and that all lines of said survey were accurately measured by us according to instructions given us and to the best of our skill and ability.

Subscribed in my presence and sworn to before me this 19 day of June 1939.

Jos. Rott, County Surveyor.

Jos Rott Jr. Chainman,
Chainman,
Chainman.

SURVEYOR'S CERTIFICATE

I hereby certify that on the 19th day of June 1939, I surveyed the lot no five in Section 30, Township 13 North, Range 12, and that said survey was accurately made, according to law and the established rules and regulations governing the subdivision of sections, and that all corners were perpetuated with durable material as provided by law and as specifically set forth in the foregoing field notes; and that said notes and map have been compared with the memorandum notes of survey and are true and correct.

Witness my hand this 21st day of June 1939

Jos. Rott, County Surveyor.

OFFICIAL RECORD

FIELD NOTES

From Station	Course of Line	To Sta'n	Distance Chains	Distance Links	Magnetic Variation or Angle	Kind of Corner	REMARKS
1	S03°W	2	13	00	12°10'E		
2	N82°55'W	3	9	71	"	1/4 sec. line N. and S.	
3	S51°05'W	4	4	81	"		
4	N84°15'W	5	5	91	"		
5	N46°30'W	6	7	72	"		
6	N27°30'W	7	9	91	"	1/16 sec. line N. and S.	

LATITUDES, DEPARTURES, AND CLOSING ERRORS

LINES DESIGNATED	Direction	Distance Chains	Distance Links	Latitudes N	Latitudes S	Departures E	Departures W	MISCELLANEOUS NOTES

OF SURVEYS, HOWARD COUNTY

PLAT OF SURVEY

29 Section or Lots 6 and 7 Twp. ~~or Blk.~~ 13 Range 12 ~~East~~ West 6th P. M

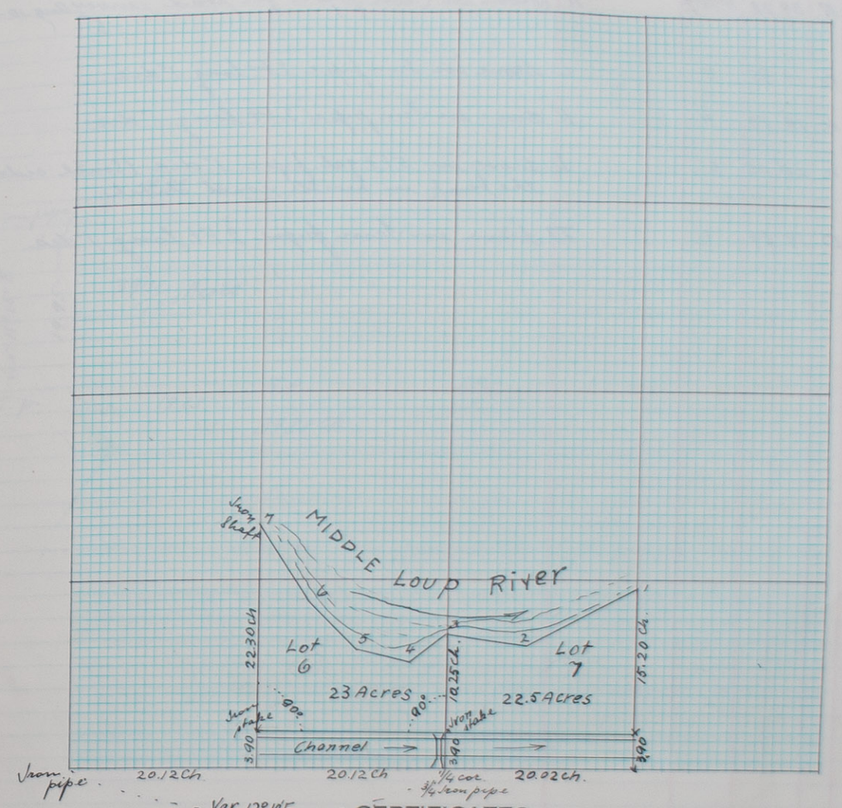

CERTIFICATES

Application for survey of lot 6 and 7 Section 29, Township 13, North, Range 12 by Will Seeber June 15 th, 1939, owner of the land in sec. 29, of said section.

Interested parties were notified by personal call (Mail or Personal Service) on the 20. day of June 1939 of date when said survey would begin. Interested parties present were Will Seeber and Fred Seeber

OATH OF CHAINMEN

~~We~~ I Jos. Rott Jr. and

do hereby certify that, after being duly sworn, we assisted Jos. Rott Sr., County Surveyor, in the survey of lot 6 and 7 Section 29, Township 13 North, Range 12 and that all lines of said survey were accurately measured by us according to instructions given us and to the best of our skill and ability.

Subscribed in my presence and sworn to before me this 20 day of June 1939.

Jos. Rott, County Surveyor.

Jos. Rott Jr. Chainman.

Chainman.

Chainman.

SURVEYOR'S CERTIFICATE

I hereby certify that on the 20. day of June 1939, I surveyed the lots six and seven Section 29, Township 13 North, Range 12, and that said survey was accurately made, according to law and the established rules and regulations governing the subdivision of sections, and that all corners were perpetuated with durable material as provided by law and as specifically set forth in the foregoing field notes; and that said notes and map have been compared with the memorandum notes of survey and are true and correct.

Witness my hand this 21st day of June 1939 Jos. Rott, County Surveyor.

OFFICIAL RECORD

FIELD NOTES

From Station	Course of Line	To Sta'n	Distance Chains	Distance Links	Magnetic Variation or Angle	Kind of Corner	REMARKS
D	East	R	39	88	11°15'E	R	Drove in Iron pipe for road survey Aug. 10-1937
D	North	C	19	95	"	C	Drove in Iron pipe 2 Ft. long 1" dia.
C	East	K	19	89	"	K	Drove in Iron pipe 2 Ft. long 1" dia.
K	South	k	20	05	"	k	Drove in 5 Ft. gal. pipe 1" dia (South side of the bank in north road ditch.
k	West	D	19	89	"	D	Drove in Iron pipe 2 Ft. long 1" dia.

LATITUDES, DEPARTURES, AND CLOSING ERRORS

LINES DESIGNATED	Direction	Distance Chains	Distance Links	Latitudes N	Latitudes S	Departures E	Departures W	MISCELLANEOUS NOTES

OF SURVEYS, HOWARD COUNTY

PLAT OF SURVEY

Section or Lot 12 Twp. or Blk. 15 Range 9 ~~East~~ West 6th P. M



CERTIFICATES

Application for survey of S.W. 1/4 of N.W. 1/4 Section 12, Township 15, North, Range 9 by Glen Paulsen, 19, owner of the S.W. 1/4 of N.W. 1/4 of said section.

Interested parties were notified by (Mail or Personal Service) on the day of 19 of date when said survey would begin. Interested parties present were Glen Paulsen

OATH OF CHAINMEN

We, and do hereby certify that, after being duly sworn, we assisted, County Surveyor, in the survey of Section, Township, North, Range and that all lines of said survey were accurately measured by us according to instructions given us and to the best of our skill and ability.

Subscribed in my presence and sworn to before me this day of 19.

Jas. Rott Chainman.

Chainman.

Chainman.

County Surveyor.

SURVEYOR'S CERTIFICATE

I hereby certify that on the 11 day of April 1942 I surveyed S.W. 1/4 of N.W. 1/4 of Section 12, Township 15 North, Range 9, and that said survey was accurately made, according to law and the established rules and regulations governing the subdivision of sections, and that all corners were perpetuated with durable material as provided by law and as specifically set forth in the foregoing field notes; and that said notes and map have been compared with the memorandum notes of survey and are true and correct.

Witness my hand this 11 day of April 1942

Jas. Rott, County Surveyor.

OFFICIAL RECORD

FIELD NOTES

From Station	Course of Line	To Sta's	Distance Chains	Distance Links	Magnetic Variation or Angle	Kind of Corner	REMARKS
E	N88°30'E	F	40	20	10°E	E	Found a R.R. cupling bar and a bottle
E	N88°30'E	e	20	10	"	F	Found Steel shaft 4" dia. Setting in ground use as corner fence post.
e	N	L	20	27	"	e	Drove in 1¼" galvanized Iron pipe 3 ft. long.
L	N	k	20	27	"	L	Set in drive shaft of International Truck 3" dia 4 feet long.
k	S88°30'W	D	20	10	"	k	Drove in 1¼" Iron pipe 30" long.
D	South	E	40	54	"	D	1/4 Cor. Cement post on Corner of the Fence. use as 1/4 cor.
k	North		10	82	1		to River Bank. (meander cor.)

LATITUDES, DEPARTURES, AND CLOSING ERRORS

LINES DESIGNATED	Direction	Distance Chains	Distance Links	Latitudes N	Latitudes S	Departures E	Departures W	MISCELLANEOUS NOTES

OF SURVEYS, HOWARD COUNTY

PLAT OF SURVEY

Section or ~~Lot~~ 1 Twp. or ~~Blk.~~ 16 Range 12 (East/West) 6th P. M

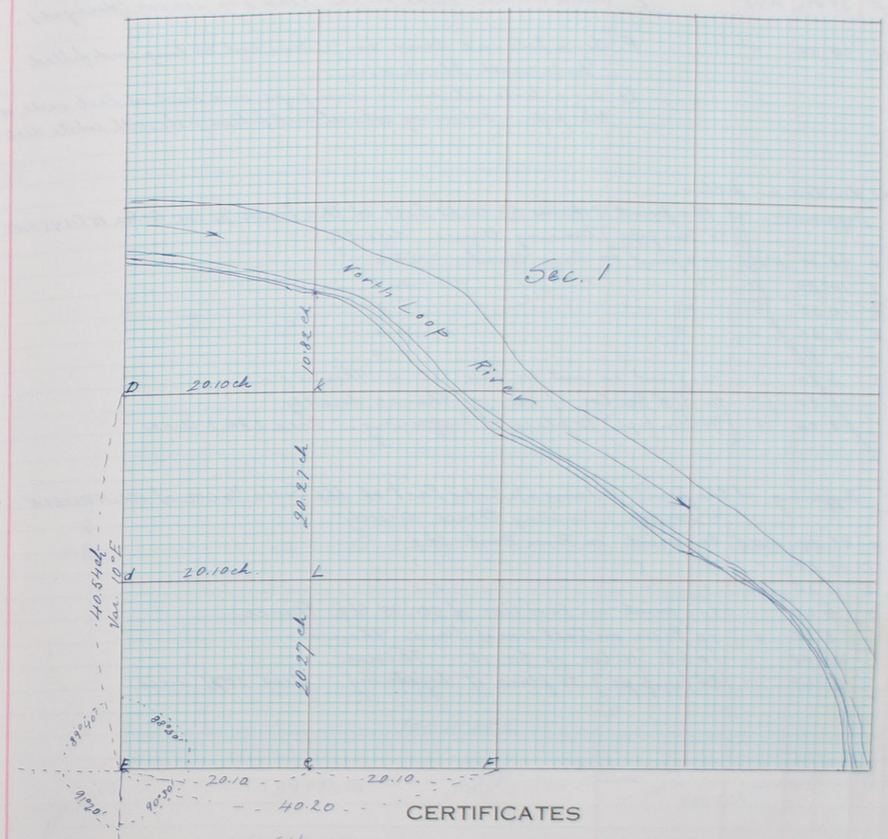

CERTIFICATES

Application for survey of S.W. 1/4 Section 1, Township 16, North, Range 12

by Horace Blanchard April 7, 1945, owner of the S.W. 1/4

of said section.

Interested parties were notified by personal (Mail or Personal Service) on the 7th day of April 1945

of date when said survey would begin. Interested parties present were Horace Blanchard and Guy H. Blanchard.

OATH OF CHAINMEN

We, and

do hereby certify that, after being duly sworn, we assisted , County Surveyor, in the survey of

Section , Township North, Range

and that all lines of said survey were accurately measured by us according to instructions given us and to the best of our skill and ability.

Subscribed in my presence and sworn to before me Jos. Rott Chainman.

this 7 day of April 1945. Guy H. Blanchard Chainman.

Jos. Rott County Surveyor. Chainman.

SURVEYOR'S CERTIFICATE

I hereby certify that on the 7 day of April 1945, I surveyed the S.W. 1/4 of

Section 1, Township 16 North, Range 12, and that said survey was accurately made, according to law and the established rules and regulations governing the subdivision of sections, and that all corners were perpetuated with durable material as provided by law and as specifically set forth in the foregoing field notes; and that said notes and map have been compared with the memorandum notes of survey and are true and correct.

Witness my hand this 16 day of April 1945

Jos. Rott, County Surveyor.

OFFICIAL RECORD

FIELD NOTES

From Station	Course of Line	To Sta'n	Distance Chains	Distance Links	Magnetic Variation or Angle	Kind of Corner	REMARKS
E	East	F	39	97½	11°20'E		E. Found wooden stake in the road for sec cor. (decayed)
F	"	G	39	55	"		F Dig a hole and drove in 3/4" Iron rod 30' long and filled hole with black dirt.
							G Dig a hole set in 1¼" Iron pipe and laid on East side of the pipe a broken cog wheel and filled hole with white dirt

This land was divided as follow:

West Part: Beginning at the point 18 chains 6½ links East of the South ¼ cor to Sec. 15 T.15 N.R.9 W. (3/4" Iron pipe) Running thence directly

	North	0	48	14	11°20'E	to a point on River Bank St. 0
0	N6°49'W	1	14	33	"	" " " " " " 1
1	S20°50'W	2	10	35	"	" " " " " 2
2	N0°16'W	3	16	60	"	" " " " St. 3
3	N4°12'W	4	10	11	"	" " " " 4
4	N15°05'W	5	6	80	"	to a point on west sec. line St. 5 Thence from
5	South		48	80	"	to S.W. Sec. Cor. of sec. 15. Thence directly
	East		58	04	"	(3/4 Iron pipe) to place of beginning. Area 284.2 Acres.

East Part: Beginning at the point 18 chains 6½ links East of the South ¼ cor. of sec. 15 T15 N R9 W (3/4" Iron pipe) Running thence directly

	North	0	48	14	11°20'E	to a point on River Bank St. 0
0	N9°40'E	1	9	80	"	" " " " " 1
1	N5°23'E	2	6	20	"	" " " " " 2
2	S16°53'E	3	6	00	"	to a point on East Line of sec. 15 St. 3. Thence
	South		8	85	"	to ¼ cor on East Line of Sec. 15. Thence
¼ cor	"		40	08	"	to S.E. Sec. Cor. to Sec 15. Thence
	West		21	48	"	(3/4" Iron pipe.) to place of beginning. Area 107.1 acres.

LATITUDES, DEPARTURES, AND CLOSING ERRORS

LINES DESIGNATED	Direction	Distance Chains	Distance Links	Latitudes N	Latitudes S	Departures E	Departures W	MISCELLANEOUS NOTES
								Note This survey was run along the old river bed. (High water line.)

OF SURVEYS, HOWARD COUNTY

PLAT OF SURVEY

Section ~~or Lot~~ 15 Twp. or Blk. 15 N Range 9 ~~East~~ West 6th P. M

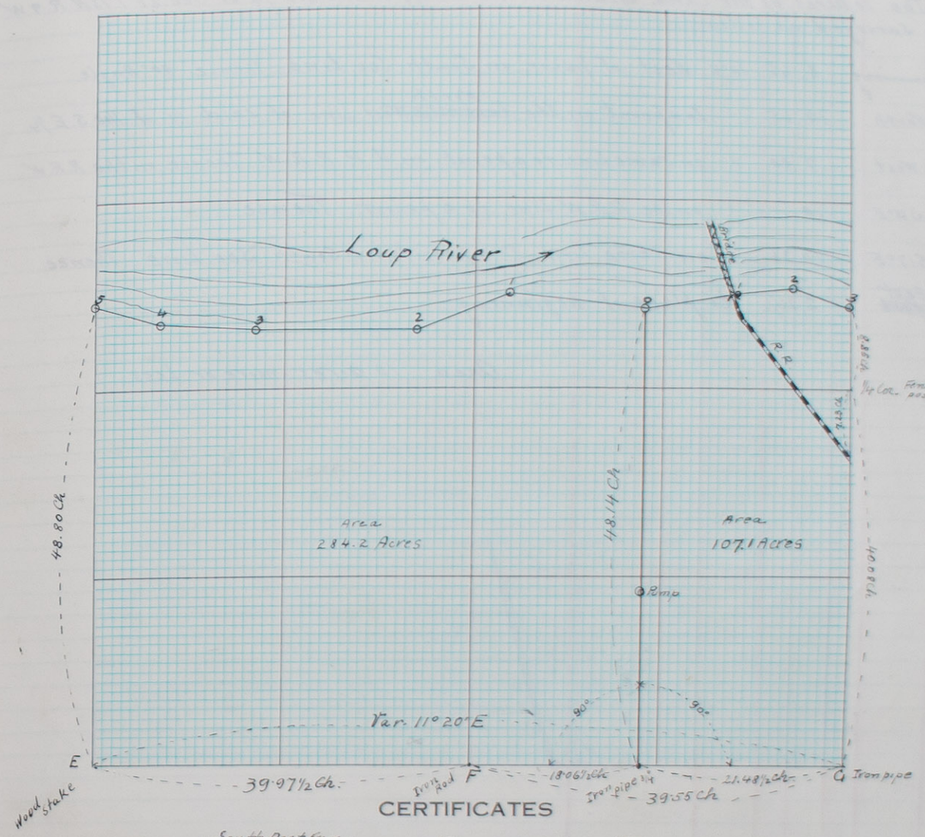

CERTIFICATES

Application for survey of South Part from Loup River Section 15, Township 15, North, Range 9, by Frank Forbes of Palmer Nebr., 19, owner of the Trustee of the land South Part of Loup River of said section.

Interested parties were notified by Personal (Mail or Personal Service) on the 20 day of April 1946 of date when said survey would begin. Interested parties present were Frank Forbes

OATH OF CHAINMEN

We, and

do hereby certify that, after being duly sworn, we assisted , County Surveyor, in the survey of South Part of Section 15, Township 15 North, Range 9 and that all lines of said survey were accurately measured by us according to instructions given us and to the best of our skill and ability.

Subscribed in my presence and sworn to before me

this 22 day of April 1946.

Jos. Rott, County Surveyor.

Fay Lamberson Chainman.

Robert Forbes Chainman.

Chainman.

SURVEYOR'S CERTIFICATE

I hereby certify that on the 22nd day of April 1946, I surveyed The South part of Loup River in Section 15, Township 15 North, Range 9, and that said survey was accurately made, according to law and the established rules and regulations governing the subdivision of sections, and that all corners were perpetuated with durable material as provided by law and as specifically set forth in the foregoing field notes; and that said notes and map have been compared with the memorandum notes of survey and are true and correct.

Witness my hand this 23 day of April 1946

Jos. Rott County Surveyor.

OFFICIAL RECORD

FIELD NOTES

From Station	Course of Line	To Sta'n	Distance Chains	Distance Links	Magnetic Variation or Angle	Kind of Corner	REMARKS
The 10 acres of the Land Located in the S.W. 1/4 of the S.E 1/4 of Sec. 21. T. 13 N. R. 9 W. was Surveyed as follows:							
Beginning			8	65	13°E		West of 1/16 cor. on South Sec. Line. Thence 90° Angle
	North		19	65	"		to a point on the ~~East and West~~ North Line of said 1/4 of the S.E 1/4.
Thence	West		7	90	"		on same Line to a point on U. P. R. R. W. Thence on the R.R.W.
	S15°E		10	—	"		on the R.R.W. Line to a point Thence
	S17°E		10	36			on same Line to a point on South Sec. Line Thence
	~~West~~ East		2	26½			to place of beginning
							Area 10 acres, more or Less.

LATITUDES, DEPARTURES, AND CLOSING ERRORS

LINES DESIGNATED	Direction	Distance Chains	Distance Links	Latitudes N	Latitudes S	Departures E	Departures W	MISCELLANEOUS NOTES

OF SURVEYS, HOWARD COUNTY

PLAT OF SURVEY

21 Section or Lot 21 Twp. or Blk. 13 N Range 9 ~~East~~ West 6th P. M

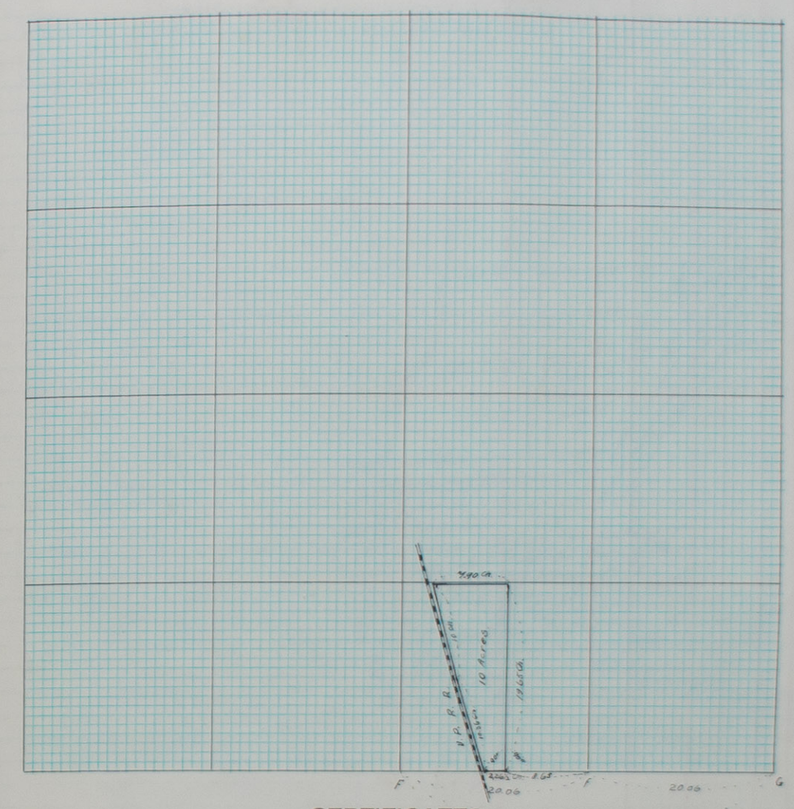

CERTIFICATES

Application for survey of _____ Section 21, Township 13, North, Range 9,

by Arnold Roepker, 19__, owner of the Land

_____ of said section.

Interested parties were notified by _____ (Mail or Personal Service) on the 10 day of Febr. 1947,

of date when said survey would begin. Interested parties present were Arnold Roepker, Theodore Cordes

OATH OF CHAINMEN

We, _____ and _____

do hereby certify that, after being duly sworn, we assisted _____, County Surveyor, in the survey of

Land ~~21~~ in Section 21, Township 13 North, Range 9

and that all lines of said survey were accurately measured by us according to instructions given us and to the best of our skill and ability.

Subscribed in my presence and sworn to before me

this 10 day of Feb 1947.

_____ County Surveyor.

Joe Rott Co Sur. Chainman.

Joe Rott, C Jr. Chainman.

_____ Chainman.

SURVEYOR'S CERTIFICATE

I hereby certify that on the 10 day of Febr. 1947, I surveyed The 10 acres of the Land Located in S.W. 1/4 of the S.E 1/4 of Section 21, Township 13 North, Range 9, and that said survey was accurately made, according to law and the established rules and regulations governing the subdivision of sections, and that all corners were perpetuated with durable material as provided by law and as specifically set forth in the foregoing field notes; and that said notes and map have been compared with the memorandum notes of survey and are true and correct.

Witness my hand this 10 day of Feb. 1947

Joe Rott, County Surveyor.

OFFICIAL RECORD

FIELD NOTES

From Station	Course of Line	To Sta'n	Distance Chains	Distance Links	Magnetic Variation or Angle	Kind of Corner	REMARKS

LATITUDES, DEPARTURES, AND CLOSING ERRORS

LINES DESIGNATED	Direction	Distance Chains	Distance Links	Latitudes N	Latitudes S	Departures E	Departures W	MISCELLANEOUS NOTES

OF SURVEYS, HOWARD COUNTY

PLAT OF SURVEY

Section or Lot _____ Twp. or Blk. _____ Range _____ (East) 6th P. M.

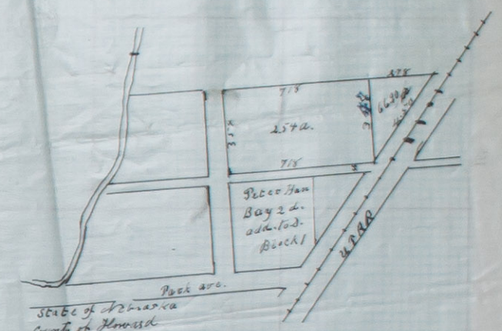

State of Nebraska
County of Howard
Village of Dannebrog.
Beginning at a point 66 links of 30 ft and 7 chains and 75 links East of the N.W. Cor. of Blk one. Peter Hansen add. S 2½ rods to Dannebrog. thence N. G. on the West side of R.R. R.W. 4 rods and 50 lks. thence W. 2 ch. 75 lks. thence S. 3 ch. 87 lks. to place of beginning. Net compression 257 acres.
Dated this first day of March 1920

L. G. Larsen
Co. Surveyor.

Application for surve

by

Interested parties were

of date when said survey would

OATH OF CHAINMEN

We, _____ and _____

do hereby certify that, after being duly sworn, we assisted _____, County Surveyor, in the survey of _____ Section _____, Township _____ North, Range _____

and that all lines of said survey were accurately measured by us according to instructions given us and to the best of our skill and ability.

Subscribed in my presence and sworn to before me _____ Chainman,

this _____ day of _____ 19____. _____ Chainman,

_____ County Surveyor. _____ Chainman.

SURVEYOR'S CERTIFICATE

I hereby certify that on the _____ day of _____ 19____, I surveyed

Section _____, Township _____ North, Range _____, and that said survey was accurately made, according to law and the established rules and regulations governing the subdivision of sections, and that all corners were perpetuated with durable material as provided by law and as specifically set forth in the foregoing field notes; and that said notes and map have been compared with the memorandum notes of survey and are true and correct.

Witness my hand this _____ day of _____ 19____.

_____ County Surveyor.

OFFICIAL RECORD

FIELD NOTES

From Station	Course of Line	To Sta'n	Distance Chains	Distance Links	Magnetic Variation or Angle	Kind of Corner	REMARKS
Angle Iron							
E	East	e 1/16	19	74		Iron pipe	Found all 1/4 cor. and Sec. Cor. Eastablished 1/16 cor. one straight line between Sec. Cor. and 1/4 Cor. on Equal distance.
e	"	F 1/4	19	74		Rock and brick	
E	North	D 1/4	40	47	11° E	Angle Iron	
D	"	C Sec. Cor.	40	49	10°30' E	Angle Iron	
C	East	b 1/16	19	55		Well point	
b	"	B 1/4	19	55		Angle Iron	

LATITUDES, DEPARTURES, AND CLOSING ERRORS

LINES DESIGNATED	Direction	Distance Chains	Distance Links	Latitudes N	Latitudes S	Departures E	Departures W	MISCELLANEOUS NOTES

OF SURVEYS, HOWARD COUNTY

PLAT OF SURVEY

Section or Lot 30 Twp. or Blk. 13 Range 9 (East/West) 6th P. M

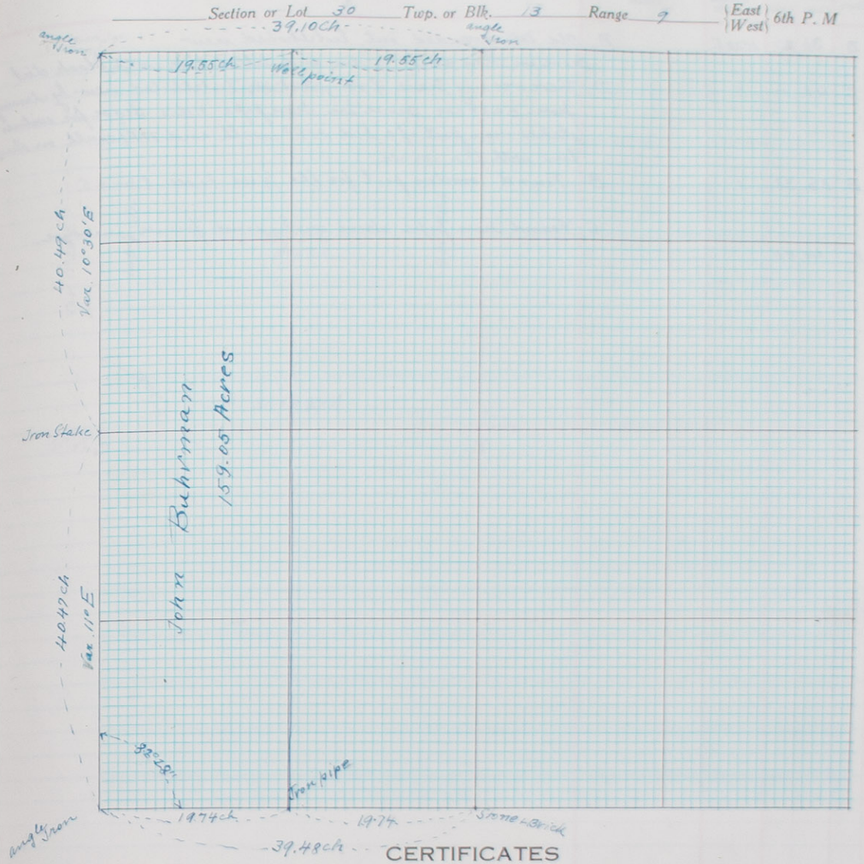

CERTIFICATES

Application for survey of Section 30, Township 13, North, Range 9 W

by John Buhrman, 1947, owner of the Forest half of West half of said section.

Interested parties were notified by (Mail or Personal Service) on the day of 19

of date when said survey would begin. Interested parties present were John Buhrman

OATH OF CHAINMEN

We, and

do hereby certify that, after being duly sworn, we assisted , County Surveyor, in the survey of

Section , Township North, Range

and that all lines of said survey were accurately measured by us according to instructions given us and to the best of our skill and ability.

Subscribed in my presence and sworn to before me Jos. Rott Sur Chainman,

this day of 19 Jos. C. Rott Jr. Chainman,

County Surveyor. Chainman.

SURVEYOR'S CERTIFICATE

I hereby certify that on the 18th day of Sept. 1947, I surveyed West half of West half of

Section 30, Township 13 North, Range 9, and that said survey was accurately made, according to law and the established rules and regulations governing the subdivision of sections, and that all corners were perpetuated with durable material as provided by law and as specifically set forth in the foregoing field notes; and that said notes and map have been compared with the memorandum notes of survey and are true and correct.

Witness my hand this 19th day of Sept 1947 Jos. Rott County Surveyor.

OFFICIAL RECORD

FIELD NOTES

From Station	Course of Line	To Sta'n	Distance Chains	Distance Links	Magnetic Variation or Angle	Kind of Corner	REMARKS
R	West	D	36	27	11°20' E		R. Old corner gedd out. Established new. Drove in Iron shaft 1½" dia and filled hole with black dirt.
D	North	C	40.	—	"		D. There was any trace of original cor. Established new by claming from East cor. Drove in Iron pipe 2" dia. Drove for witness stakes Iron post of a bed 33 Ft north and 33 Ft south on straight line with the corner.
C	East	B	36.	38	"		B. Found wooden post for the ¼ cor. to sec. 8 and 5.
B	South	R	40.	90			C. Found Iron pipe drove in by some former surveyor.

LATITUDES, DEPARTURES, AND CLOSING ERRORS

LINES DESIGNATED	Direction	Distance Chains	Distance Links	Latitudes N	Latitudes S	Departures E	Departures W	MISCELLANEOUS NOTES

OF SURVEYS, HOWARD COUNTY

PLAT OF SURVEY

Section ~~or Lot~~ 8 Twp. or Blk. 14 Range 10 East/West 6th P. M



CERTIFICATES

Application for survey of N.W. ¼ of Section 8, Township 14, North, Range 10, by Martin Sack, 19, owner of the N.W. ¼ of said section.

Interested parties were notified by (Mail or Personal Service) on the day of 19 of date when said survey would begin. Interested parties present were Martin Sack,

OATH OF CHAINMEN

We, Joseph Rott Co Sur. and Jos. C. Rott Jr. do hereby certify that, after being duly sworn, we assisted, County Surveyor, in the survey of N.W. ¼ Section 8, Township 14 North, Range 10 and that all lines of said survey were accurately measured by us according to instructions given us and to the best of our skill and ability.

Subscribed in my presence and sworn to before me this 24 day of March 1948.

Jos. Rott, County Surveyor.

Jos. C. Rott Jr. Chainman.
Chainman.
Chainman.

SURVEYOR'S CERTIFICATE

I hereby certify that on the day of 19, I surveyed Section, Township North, Range, and that said survey was accurately made, according to law and the established rules and regulations governing the subdivision of sections, and that all corners were perpetuated with durable material as provided by law and as specifically set forth in the foregoing field notes; and that said notes and map have been compared with the memorandum notes of survey and are true and correct.

Witness my hand this day of 19

County Surveyor.

OFFICIAL RECORD

FIELD NOTES

20827—OMAHA PRINTING CO., OMAHA.

From Station	Course of Line	To Sta'n	Distance Chains	Distance Links	Magnetic Variation or Angle	Kind of Corner	REMARKS
Parcel of the land in South East Corner of S.E. 1/4 of Sec. 32 T.16. R.11.							
Beginning at S.E. Sec. Cor. to Sec. 32 T.16. R.11							
0	West	1	17.	80	11°30'E	o Tronpipe	
1	N48°40'E	2	5.	14	"		Area 6.93 Acres
2	N74°15'E	3	7	32	"		
3	N84°48E	4	3	95			
4	S18°40'E	0	6	20	"	o Tronpipe the place of beginning.	
Part of land in South West corner of S.W. 1/4 of Sec. 32 T.16 R.11.							
Beginning at S.W. Sec. Cor. to Sec. 32 T.16. R.11							
0	East	1	18	00	11°30'E	o Stone	
1	N30°40'W	2	8	58	"		area 23.35 Acres.
2	N37°10'W	3	8	37	"		
3	N27°50'W	4	16.	43	"		
3	South	0	28.	50	"	o Stone to place of beginning.	

April 6th 1948

Joseph Rott, Co. Sur.

LATITUDES, DEPARTURES, AND CLOSING ERRORS

LINES DESIGNATED	Direction	Distance Chains	Distance Links	Latitudes N	Latitudes S	Departures E	Departures W	MISCELLANEOUS NOTES

OF SURVEYS, HOWARD COUNTY

PLAT OF SURVEY

Section ~~or Lot~~ 32 Twp. ~~or Blk.~~ 16 Range 11 {East / West} 6th P. M

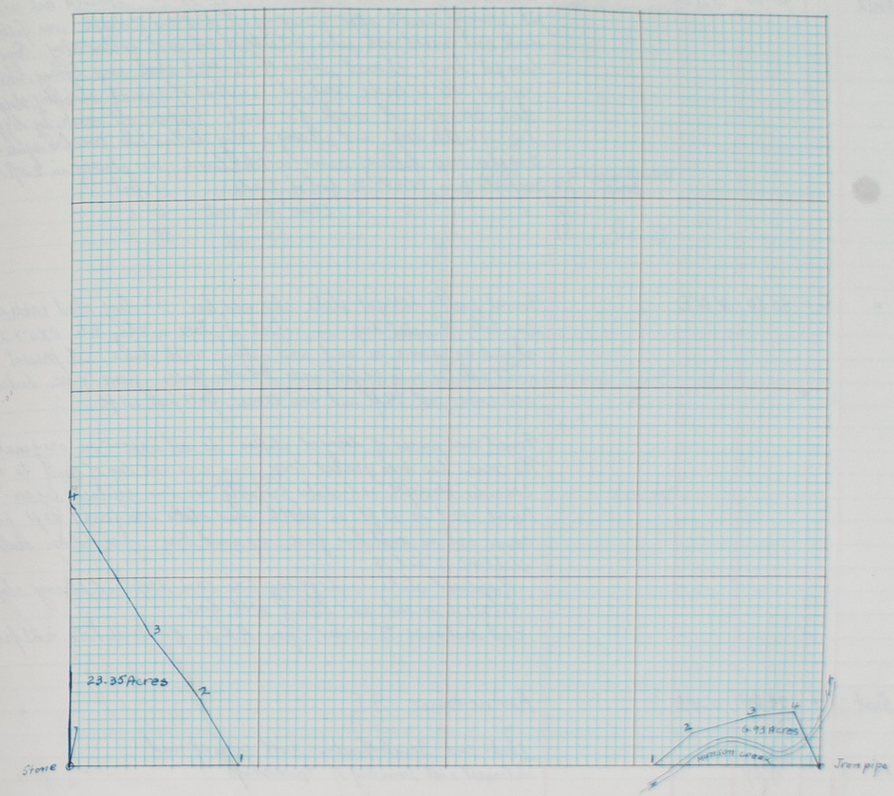

CERTIFICATES

Application for survey of _____ Section 32, Township 16, North, Range 11,

by Walter Riness Trustee, 19__, owner of the Eliyah Welsh Estate

_____ of said section.

Interested parties were notified by _____ (Mail or Personal Service) on the _____ day of _____ 19__

of date when said survey would begin. Interested parties present were Walter Riness

OATH OF CHAINMEN

We, Joe Rott Jr. and _____

do hereby certify that, after being duly sworn, we assisted Joseph Rott, County Surveyor, in the survey of Two parts of Section 32, Township 16 North, Range 11

and that all lines of said survey were accurately measured by us according to instructions given us and to the best of our skill and ability.

Subscribed in my presence and sworn to before me

this 6 day of April 1948.

_____ County Surveyor.

Jos Rott Jr. Chainman,

Jos Rott, Co Sur Chainman,

_____ Chainman.

SURVEYOR'S CERTIFICATE

I hereby certify that on the 6 day of April 1948, I surveyed the two parts of land in

Section 32, Township 16 North, Range 11, and that said survey was accurately made, according to law and the established rules and regulations governing the subdivision of sections, and that all corners were perpetuated with durable material as provided by law and as specifically set forth in the foregoing field notes; and that said notes and map have been compared with the memorandum notes of survey and are true and correct.

Witness my hand this 6 day of April 1948

Joseph Rott, County Surveyor.

OFFICIAL RECORD

FIELD NOTES

From Station	Course of Line	To Stat'n	Distance Chains	Distance Links	Magnetic Variation or Angle	Kind of Corner	REMARKS
E	North	D	40	30	13°53'E		Commencing at corner to sections 13-14-23-24 located one witness pit, plainly visible after scraping off dirt to a 8" depth was filled with dark soil mixed with ashes outside of pit is of yellow clay. Four feet from pit found charred pieces of decayed wood some looking like charcoal. Was not able to locate west pit, account of ground sloping steeply there being a cut made for road. Replaced old mark by digging a hole 18 inches deep, and placing a clay hollow tile 5 inches square and 12 inches deep filling same with lime also placing in 2 soft brick
						Witness marks to corner NW	Distance from corner to foot of grade 35 feet
						SW	" " " " corner fence post 40' 5"
						SE	" " " " " " " 39' 10"
D	"	C	40	80	18°50'E		Found partly decayed stake also iron bar 10 in long about 1 wide and ½ thick. Dug hole 18 inches deep in which I place a clay tile 5"x5"x12 inches standing same on end and filling with lime. At present the road way is only 49 feet wide between fences. from ¼ sec distance to west corner post 24 ft and east corner fence post 25 ft.
C							Found two pieces of decayed stakes do not appear as originals. This corner has been graded down from original lay of land to a considerable depth and stake probably has been replaced by road crew. Present road is 48 ft in width. And stake was found 23 ft from corner post in east line fence no road being open between stations sections 12 and 13. Replaced stake by digging hole 20 in deep and placing clay tile 4x5x12 in on end and filling with lime. East distance to corner from R.E.A. guy wire Pole is 24 feet.
E	East	G	22	00	18°25'E		Ravine course S E
			39				" " S E
			62				Shrub and Scrub Timber both sides of road
			79	84			Intersect east boundary of township

LATITUDES, DEPARTURES, AND CLOSING ERRORS

LINES DESIGNATED	Direction	Distance Chains	Distance Links	Latitudes N	Latitudes S	Departures E	Departures W	MISCELLANEOUS NOTES

OF SURVEYS, HOWARD COUNTY

PLAT OF SURVEY

Resurvey of road and sec line between Sec 13-14 and 13-24 Section or Lot 16 Twp. or Blk. Range 10 ~~East~~ West 6th P. M

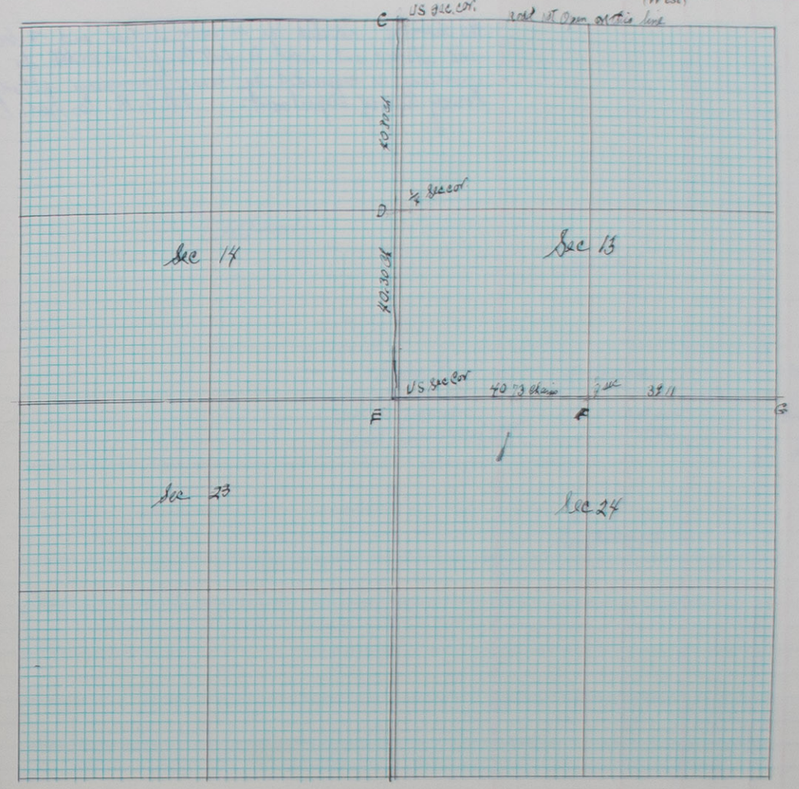

CERTIFICATES

Application for survey of road and section lines between 13 and 14 Sections 13 and 24, Township 16, North, Range 10,

by Elmer Oakesen Co. Commissioner, 19, owner of the

of said section.

Interested parties were notified by (Mail or Personal Service) on the day of 19

of date when said survey would begin. Interested parties present were

OATH OF CHAINMEN

We, Joe Kramer and

do hereby certify that, after being duly sworn, we assisted Louie Manasil, County Surveyor, in the survey of

Section, Township North, Range

and that all lines of said survey were accurately measured by us according to instructions given us and to the best of our skill and ability.

Subscribed in my presence and sworn to before me Joe Kramer Chainman,

this 21 day of April 1951 Chainman,

Louie Manasil County Surveyor. Chainman.

SURVEYOR'S CERTIFICATE

I hereby certify that on the 2nd 3rd and 19 day of April 1951, I surveyed

Section 13-14 13-24, Township 16 North, Range 10, and that said survey was accurately made, according to law and the established rules and regulations governing the subdivision of sections, and that all corners were perpetuated with durable material as provided by law and as specifically set forth in the foregoing field notes; and that said notes and map have been compared with the memorandum notes of survey and are true and correct.

Witness my hand this 21 day of April 1951

Louie Manasil County Surveyor.

OFFICIAL RECORD

FIELD NOTES

From Station	Course of Line	To Stat'n	Distance Chains	Distance Links	Magnetic Variation or Angle	Kind of Corner	REMARKS
							No chaining Located the necessary section and 1/4 section corners and staked out road to full 66 feet in width for grading and gravelling as requested by county commissioner acting for the County Highway Department. L.C.M. Co. Sur.

LATITUDES, DEPARTURES, AND CLOSING ERRORS

LINES DESIGNATED	Direction	Distance Chains	Distance Links	Latitudes N	Latitudes S	Departures E	Departures W	MISCELLANEOUS NOTES

OF SURVEYS, HOWARD COUNTY

PLAT OF SURVEY

Between Sections or Lot 1 & 12 Twp. or Blk. 13 Range 9 East/West 6th P. M



CERTIFICATES

Application for survey of road between Sections 1 & 12, Township 13, North, Range 9,

by Martin Christiansen County Comm. Mar 10, 1954, owner of the

of said section.

Interested parties were notified by (Mail or Personal Service) on the day of 19

of date when said survey would begin. Interested parties present were

OATH OF CHAINMEN

We, and

do hereby certify that, after being duly sworn, we assisted, County Surveyor, in the survey of

Section, Township North, Range

and that all lines of said survey were accurately measured by us according to instructions given us and to the best of our skill and ability.

Subscribed in my presence and sworn to before me Henry Petersen Chainman,

this 20 day of March 1954. Chainman,

Louie Manasil County Surveyor. Chainman.

SURVEYOR'S CERTIFICATE

I hereby certify that on the day of 19, I surveyed

Section, Township North, Range, and that said survey was accurately made, according to law and the established rules and regulations governing the subdivision of sections, and that all corners were perpetuated with durable material as provided by law and as specifically set forth in the foregoing field notes; and that said notes and map have been compared with the memorandum notes of survey and are true and correct.

Witness my hand this day of 19

County Surveyor.

OFFICIAL RECORD

FIELD NOTES

From Station	Course of Line	To Sta's	Distance Chains	Distance Links	Magnetic Variation or Angle	Kind of Corner	REMARKS

This survey was conducted to determine the location of Section corner at the intersection of Section 23-24-25-26

Located corner about 12 inches below surface of roadway. Corner consists of a wooden stake, fairly well preserved along side of which is an iron rod driven

Stake was located thru the information of an old time resident who had a fair recollection of its location. Corner was preserved in its original position as found

Field notes of location of corner are as follows.

From the Government Bench Mark which is located about the north boundary of the road approx center of bench mark 36 ft south and 9 ft 6 in west to Sec. corner.

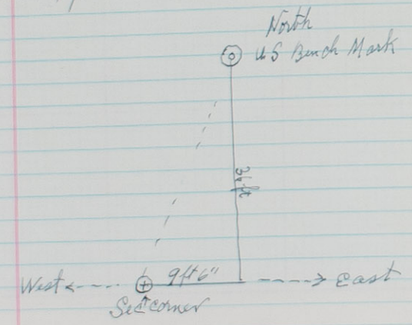

No chaining or Instrument Work.

LATITUDES, DEPARTURES, AND CLOSING ERRORS

LINES DESIGNATED	Direction	Distance Chains	Distance Links	Latitudes N	Latitudes S	Departures E	Departures W	MISCELLANEOUS NOTES

PLAT OF SURVEY

Section or Lot _____ Twp. or Blk. 14 Range 12 (East/West) 6th P. M



CERTIFICATES

Application for survey of the Section corner, Township 14, North, Range 12, by Walter Lamb June 7, 1951, owner of the S.E ¼ of Section 23 of said section.

Interested parties were notified by _____ (Mail or Personal Service) on the _____ day of _____ 19____ of date when said survey would begin. Interested parties present were _____

OATH OF CHAINMEN

We, _____ and _____ do hereby certify that, after being duly sworn, we assisted _____, County Surveyor, in the survey of Section _____, Township _____ North, Range _____ and that all lines of said survey were accurately measured by us according to instructions given us and to the best of our skill and ability.

Subscribed in my presence and sworn to before me _____ Chainman.

this _____ day of _____ 19____ _____ Chainman.

_____ County Surveyor. _____ Chainman.

SURVEYOR'S CERTIFICATE

I hereby certify that on the 7th day of June 1951, I surveyed and located the U S Section corner between Sec 23-24-25-26 Section _____, Township 14 North, Range 12, and that said survey was accurately made, according to law and the established rules and regulations governing the subdivision of sections, and that all corners were perpetuated with durable material as provided by law and as specifically set forth in the foregoing field notes; and that said notes and map have been compared with the memorandum notes of survey and are true and correct.

Witness my hand this 8 day of June 1951

Louis Manack County Surveyor.

OFFICIAL RECORD

FIELD NOTES

From Station	Course of Line	To Sta'n	Distance Chains	Distance Links	Magnetic Variation or Angle	Kind of Corner	REMARKS
							Tax Lot 7
							Beginning at a point which is 33 feet north and 33 feet west of the south west corner of block one (1) of Hannibal second addition in the village of Dannebrog
							I run a survey 50 ft north and thence west to middle of Clark Creek and thence south 50 ft up middle of the creek and then east to place of beginning
							The purpose of this survey is to convey a strip of ground 50 feet wide running east to west fronting south part of Tax Lot 7 now owned by Ernest Nelson at whose request this survey is made.

LATITUDES, DEPARTURES, AND CLOSING ERRORS

LINES DESIGNATED	Direction	Distance Chains	Distance Links	Latitudes N	Latitudes S	Departures E	Departures W	MISCELLANEOUS NOTES

OF SURVEYS, HOWARD COUNTY

PLAT OF SURVEY

11 Section or Tax Lot 7 13 Twp. or Blk. 11 Range { East / West } 6th P. M

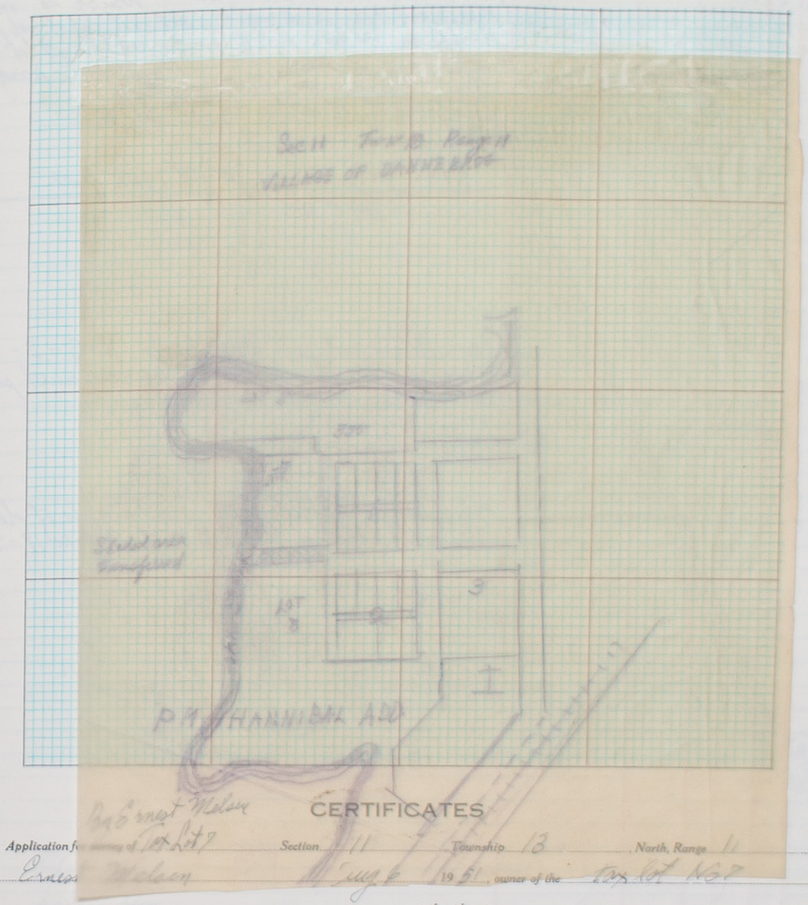

CERTIFICATES

Application for survey of Tax Lot 7 Section 11 Township 13 North, Range 11

by Ernest Nelson August 1951 owner of the Tax Lot 7

of said section.

Interested parties were notified by (Mail or Personal Service) on the day of 19

of date when said survey would begin. Interested parties present were

OATH OF CHAINMEN

We, and

do hereby certify that, after being duly sworn, we assisted County Surveyor, in the survey of

Section, Township North, Range

and that all lines of said survey were accurately measured by us according to instructions given us and to the best of our skill and ability.

Subscribed in my presence and sworn to before me Chainman.

this day of 19 Chainman.

County Surveyor. Chainman.

SURVEYOR'S CERTIFICATE

I hereby certify that on the 8th day of August 1951, I surveyed

Tax Lot 7

Section 11, Township 13 North, Range 11, and that said survey was accurately made, according to law and the established rules and regulations governing the subdivision of sections, and that all corners were perpetuated with durable material as provided by law and as specifically set forth in the foregoing field notes; and that said notes and map have been compared with the memorandum notes of survey and are true and correct.

Witness my hand this 8th day of August 1951

Louis E. Mansfield County Surveyor.

OFFICIAL RECORD

FIELD NOTES

From Station	Course of Line	To Sta'n	Distance Chains	Distance Links	Magnetic Variation or Angle	Kind of Corner	REMARKS
H	South	E	15				At H found 1/4 section corner which is an iron pipe about 3/4 in. in diameter, did not dig it up as it was firmly embedded, and bricks packed round it. This pipe was found at least 18 in under present road way.
							Diagram of 1/4 section corner at H
							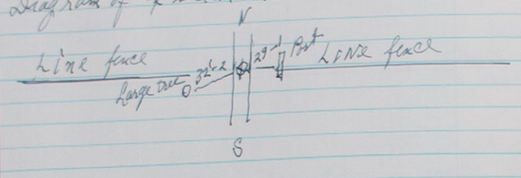
R	South	I	15				Large Corner post with cross fences N-S-E-West bounded lines plainly marked by continued plowing up of land.
							This survey called for sixty rods of land from the north line of the S.E. 1/4 of Section 19-T.16-R.11

LATITUDES, DEPARTURES, AND CLOSING ERRORS

LINES DESIGNATED	Direction	Distance Chains	Distance Links	Latitudes N	Latitudes S	Departures E	Departures W	MISCELLANEOUS NOTES

OF SURVEYS, HOWARD COUNTY

PLAT OF SURVEY

Section or Lot 19 Twp. or Blk. 16 Range 11 ~~East~~ West 6th P. M

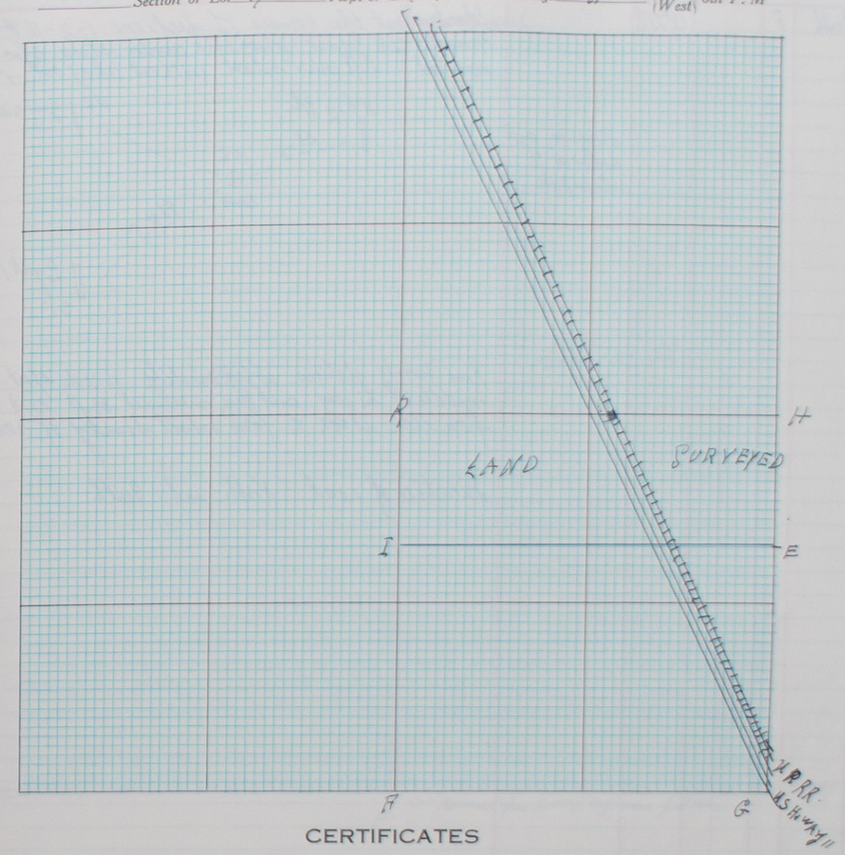

CERTIFICATES

Application for survey of Section 19, Township 16, North, Range 11, by Chas Dobry 19 inferes owners of the of estate of Kissmeyer of said section.

Interested parties were notified by Personal Call (Mail or Personal Service) on the 10 day of Sept 1951 of date when said survey would begin. Interested parties present were Corwin Sprengie Jens Rasmussen

OATH OF CHAINMEN

We, John Dobrski and do hereby certify that, after being duly sworn, we assisted Louie Menzel, County Surveyor, in the survey of Section 19, Township 16 North, Range 11 and that all lines of said survey were accurately measured by us according to instructions given us and to the best of our skill and ability.

Subscribed in my presence and sworn to before me this Sept 10th day of Sept 1951

Louie Menzel County Surveyor.

John Dobrski Chainman.

Chainman.

Chainman.

SURVEYOR'S CERTIFICATE

I hereby certify that on the 10 day of Sept 1951, I surveyed S.E. 1/4 of Section 19, Township 16 North, Range 11, and that said survey was accurately made, according to law and the established rules and regulations governing the subdivision of sections, and that all corners were perpetuated with durable material as provided by law and as specifically set forth in the foregoing field notes; and that said notes and map have been compared with the memorandum notes of survey and are true and correct.

Witness my hand this 4th day of Oct 1951

Louie Menzel County Surveyor.

OFFICIAL RECORD

FIELD NOTES

From Station	Course of Line	To Stat'n	Distance Chains	Distance Links	Magnetic Variation or Angle	Kind of Corner	REMARKS
B	South	F			12°21 E		Starting at the corners of Sections 1-2-11 & 12 Found U S Corner which is a wooden stake also a heavy iron rod Left corner intact without taking out or replacing
						Diagram and distances to witness posts	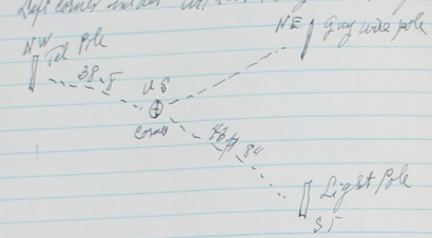
							Run twenty stations approximately 16 rods apart down middle of hi way and then measured 33 ft east and west from each stake to form outside boundry of road
							Direction of road North and South.

LATITUDES, DEPARTURES, AND CLOSING ERRORS

LINES DESIGNATED	Direction	Distance Chains	Distance Links	Latitudes N	Latitudes S	Departures E	Departures W	MISCELLANEOUS NOTES

OF SURVEYS, HOWARD COUNTY

PLAT OF SURVEY

Between Sec 11 & 12 Section or Lot _____ Twp. or Blk. 14 Range 9 ~~East~~ West 6th P. M



CERTIFICATES

Application for survey of road purposes between Sections 11 & 12, Township 14, North, Range 9, by Martin Christensen Co Commissioner, 19__, owner of the _____ of said section.

Interested parties were notified by _____ (Mail or Personal Service) on the _____ day of _____ 19__ of date when said survey would begin. Interested parties present were _____

OATH OF CHAINMEN

We, _____ and _____ do hereby certify that, after being duly sworn, we assisted _____, County Surveyor, in the survey of _____ Section _____, Township _____ North, Range _____ and that all lines of said survey were accurately measured by us according to instructions given us and to the best of our skill and ability.

Subscribed in my presence and sworn to before me L H Dashaer Chainman,

this _____ day of _____ 19__. _____ Chainman,

Louie Manasil, County Surveyor. _____ Chainman.

SURVEYOR'S CERTIFICATE

I hereby certify that on the 6th day of August 1951, I surveyed between Sections 11 & 12, Township 14 North, Range 9, and that said survey was accurately made, according to law and the established rules and regulations governing the subdivision of sections, and that all corners were perpetuated with durable material as provided by law and as specifically set forth in the foregoing field notes; and that said notes and map have been compared with the memorandum notes of survey and are true and correct.

Witness my hand this 10th day of August 1951

Louie Manasil County Surveyor.

OFFICIAL RECORD

FIELD NOTES

From Station	Course of Line	To Sta'n	Distance Chains	Distance Links	Magnetic Variation or Angle	Kind of Corner	REMARKS
F	North	L	40	16	12° 38' E	¼ sec	At S. Section corner at station F is marked by six markers placed by The Bureau of Land Management. The markers are an iron pipe with a brass tip.
L	North	R	40	16	12° 38' E	US Sec cor.	All distances on road markers are in feet and tenths. Survey continued north from sec corner to L ¼ sec corner. This corner is also marked by markers of the B of L.M. there being a ¼ sec corner and two road stakes.
R	North	B	80	10	12° 36'		From R North to Station B which is the section corner to Sections 19-20-29-30 80 chains 10 links. This corner is also marked by markers of the B of L.M. did not dig for ¼ sec corner as this line is straight and the purpose of this survey is to stake out the boundary for a road.

Survey of 10 miles North from State 40 way to North.

DIAGRAM of Corner.

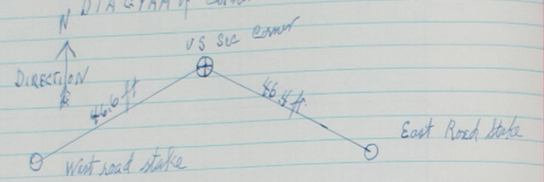

Survey of 10 miles North from State 40 way to North.



Thence North to corner of Sec 29-30-31-32.
This corner also marked by markers of the B of L.M.
DIA.

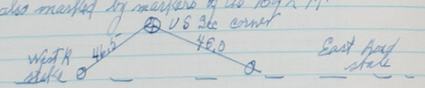

Survey of 10 miles North from State 40 way to North.

DIAGRAM of Markers
AT US SECTION CORNER.

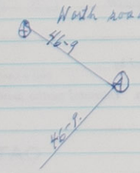

LATITUDES, DEPARTURES, AND CLOSING ERRORS

LINES DESIGNATED	Direction	Distance Chains	Distance Links	Latitudes N	Latitudes S	Departures E	Departures W	MISCELLANEOUS NOTES

OF SURVEYS, HOWARD COUNTY

PLAT OF SURVEY

Survey between 21 & 22 / 20 & 29 Section or Lot ____ Twp. or Blk. 15 Range 12 (East/West) 6th P. M



CERTIFICATES

Application for survey of ____ Section 21-22 / 20-29, Township 15, North, Range 12

by Commissioner for Komarek Bros, 1951, owner of the ____ of said section.

Interested parties were notified by ____ (Mail or Personal Service) on the ____ day of ____ 19____ of date when said survey would begin. Interested parties present were Carter Jerabek Joe Jerabek.

OATH OF CHAINMEN

We, ____ and ____ do hereby certify that, after being duly sworn, we assisted ____, County Surveyor, in the survey of ____ Section ____, Township ____ North, Range ____ and that all lines of said survey were accurately measured by us according to instructions given us and to the best of our skill and ability.

Subscribed in my presence and sworn to before me this ____ day of ____ 19____

John Polanski, Chainman.
____, Chainman.
____, Chainman.

Louie Marasek, County Surveyor.

SURVEYOR'S CERTIFICATE

I hereby certify that on the ____ day of ____ 19____, I surveyed ____ Section ____, Township ____ North, Range ____, and that said survey was accurately made, according to law and the established rules and regulations governing the subdivision of sections, and that all corners were perpetuated with durable material as provided by law and as specifically set forth in the foregoing field notes; and that said notes and map have been compared with the memorandum notes of survey and are true and correct.

Witness my hand this ____ day of ____ 19____

____ County Surveyor.

OFFICIAL RECORD

FIELD NOTES

From Station	Course of Line	To Sta'n	Distance Chains	Distance Links	Magnetic Variation or Angle	Kind of Corner	REMARKS
F	North	I	40	30	12° 39' E	3 mile of Survey North from H. Way 92	Starting at station F which is a U.S. Sec Cor. marked by markers by the Bureau of Land Management. Diagram same as described in preceding page for this corner. Thence north 40.30 chains to 1/4 sec. corner Station I which is also marked by markers of the B of L.M.
I	North	R	40	29			From Station I 1/4 sec corner I run north 40.29 chains to Station R which is a U.S. section corner to Sec 17-18-19-20 DIAGRAM of MARKERS. 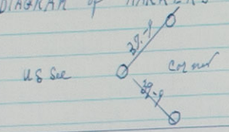
R	North	i	40	12	12° 40	4 1/2 mile of survey North from H. Way 92	From Sta. R north 40.12 chains to Station i to 1/4 sec corner. Diagram of Gov markers. 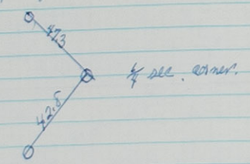
i	North	B	40	23			From Station i north 40.23 chains to Station B to corner of Sections 7-8-17-18 This corner also marked by markers of the Bureau of Land Management. DIAGRAM. 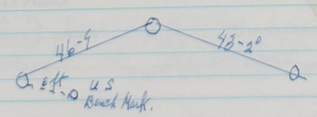

LATITUDES, DEPARTURES, AND CLOSING ERRORS

LINES DESIGNATED	Direction	Distance Chains	Distance Links	Latitudes N	Latitudes S	Departures E	Departures W	MISCELLANEOUS NOTES

OF SURVEYS, HOWARD COUNTY

PLAT OF SURVEY

Survey between _____ Sections or Lot 17-18 19 20 Twp. or Blk. 15 Range 12 East/West 6th P. M



CERTIFICATES

Application for survey of Sect Sections 17-18 19-20, Township 15, North, Range 12,

by Sept, 1951, owner of the _____

_____ of said section.

Interested parties were notified by _____ (Mail or Personal Service) on the _____ day of _____ 19__

of date when said survey would begin. Interested parties present were None

OATH OF CHAINMEN

We, _____ and _____

do hereby certify that, after being duly sworn, we assisted _____, County Surveyor, in the survey of

_____ Section _____, Township _____ North, Range _____

and that all lines of said survey were accurately measured by us according to instructions given us and to the best of our skill and ability.

Subscribed in my presence and sworn to before me John Pokorski Chainman,

this _____ day of _____ 19__ _____ Chainman,

Louis Mansell County Surveyor. _____ Chainman.

SURVEYOR'S CERTIFICATE

I hereby certify that on the _____ day of _____ 19__, I surveyed

_____

Section _____, Township _____ North, Range _____, and that said survey was accurately made, according to law and the established rules and regulations governing the subdivision of sections, and that all corners were perpetuated with durable material as provided by law and as specifically set forth in the foregoing field notes; and that said notes and map have been compared with the memorandum notes of survey and are true and correct.

Witness my hand this _____ day of _____ 19__

_____ County Surveyor.

OFFICIAL RECORD

FIELD NOTES

From Station	Course of Line	To Stat'n	Distance Chains	Distance Links	Magnetic Variation or Angle	Kind of Corner	REMARKS
G	North	H	40		11°40'E	H is a ¼ sec corner	Starting at station G which is a U.S. Section corner. Corner found and identified by markers on diagram.
F	North	R	40		11°42'E		From station F North 40 chains to R. which is the center of Section 13 Drove angle iron stake to a depth of 2 ft for this corner.

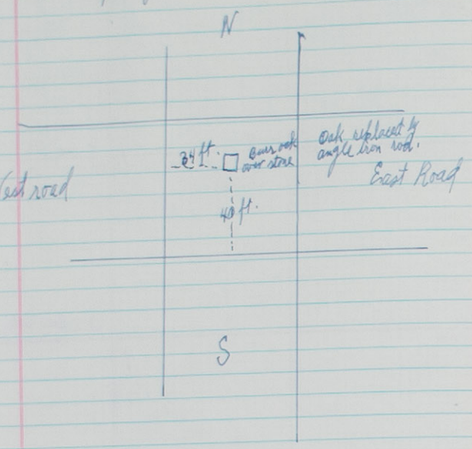

LATITUDES, DEPARTURES, AND CLOSING ERRORS

LINES DESIGNATED	Direction	Distance Chains	Distance Links	Latitudes N	Latitudes S	Departures E	Departures W	MISCELLANEOUS NOTES

OF SURVEYS, HOWARD COUNTY

PLAT OF SURVEY

Section or Lot 13 Twp. or Blk. 15 Range 9 East/West 6th P. M



CERTIFICATES

Application for survey of ..... Section 13, Township 15, North, Range 9,

by Adrian Stone Oct, 1951, owner of the .....

..... of said section.

Interested parties were notified by ..... (Mail or Personal Service) on the ..... day of ..... 19 .....

of date when said survey would begin. Interested parties present were Adrian Stone Floyd Willman

OATH OF CHAINMEN

We, ... and .....

do hereby certify that, after being duly sworn, we assisted ....., County Surveyor, in the survey of

..... Section ....., Township ..... North, Range .....

and that all lines of said survey were accurately measured by us according to instructions given us and to the best of our skill and ability.

Subscribed in my presence and sworn to before me John Bokasky Chainman,

this ..... day of ..... 19 ..... Chainman,

Louie Manasil County Surveyor. ..... Chainman.

SURVEYOR'S CERTIFICATE

I hereby certify that on the ..... day of ..... 19 ....., I surveyed

Section ....., Township ..... North, Range ....., and that said survey was accurately made, according to law and the established rules and regulations governing the subdivision of sections, and that all corners were perpetuated with durable material as provided by law and as specifically set forth in the foregoing field notes; and that said notes and map have been compared with the memorandum notes of survey and are true and correct.

Witness my hand this ..... day of ..... 19 .....

..... County Surveyor.

OFFICIAL RECORD

FIELD NOTES

From Station	Course of Line	To Sta's	Distance		Magnetic Variation or Angle	Kind of Corner	REMARKS
			Chains	Links			

LATITUDES, DEPARTURES, AND CLOSING ERRORS

LINES DESIGNATED	Direction	Distance		Latitudes		Departures		MISCELLANEOUS NOTES
		Chains	Links	N	S	E	W	

OF SURVEYS, HOWARD COUNTY

PLAT OF SURVEY

_____ Section or Lot _____ Twp. or Blk. _____ Range _____ {East / West} 6th P. M



CERTIFICATES

Application for survey of _____ *Section* _____, *Township* _____, *North, Range* _____,

by _____, *19*____, *owner of the* _____

_____ *of said section.*

Interested parties were notified by _____ *on the* _____ *day of* _____ *19*____

(Mail or Personal Service)

of date when said survey would begin. Interested parties present were _____

_____

OATH OF CHAINMEN

We, _____ *and* _____

do hereby certify that, after being duly sworn, we assisted _____, *County Surveyor, in the survey of*

_____ *Section* _____, *Township* _____ *North, Range* _____

and that all lines of said survey were accurately measured by us according to instructions given us and to the best of our skill and ability.

Subscribed in my presence and sworn to before me _____ *Chainman,*

this _____ *day of* _____ *19*____. _____ *Chainman,*

_____ *County Surveyor.* _____ *Chainman.*

SURVEYOR'S CERTIFICATE

I hereby certify that on the _____ *day of* _____ *19*____, *I surveyed*

_____

Section _____, *Township* _____ *North, Range* _____, *and that said survey was accurately made, according to law and the established rules and regulations governing the subdivision of sections, and that all corners were perpetuated with durable material as provided by law and as specifically set forth in the foregoing field notes; and that said notes and map have been compared with the memorandum notes of survey and are true and correct.*

Witness my hand this _____ *day of* _____ *19*____

_____ *County Surveyor.*

OFFICIAL RECORD

FIELD NOTES

From Station	Course of Line	To Sta'n	Distance: Chains	Distance: Links	Magnetic Variation or Angle	Kind of Corner	REMARKS
							This road between sections 21 and 25 Twp 15 Range 11 was surveyed as a 80 foot wide road. The north line of the cemetery at instead of road is on division line as is the bluff of rectangular reference stakes.

LATITUDES, DEPARTURES, AND CLOSING ERRORS

LINES DESIGNATED	Direction	Distance: Chains	Distance: Links	Latitudes: N	Latitudes: S	Departures: E	Departures: W	MISCELLANEOUS NOTES

OF SURVEYS, HOWARD COUNTY

PLAT OF SURVEY

Between Section ~~Lot~~ 21 & 25 Twp. or Blk. 15 Range 11 {East / West} 6th P. M



CERTIFICATES

Application for survey of road between Section 21 & 25, Township 15, North, Range 11, by Th. Kowsek Co. Comm. March, 1954, owner of the ..... of said section.

Interested parties were notified by ..... (Mail or Personal Service) on the ..... day of ..... 19..... of date when said survey would begin. Interested parties present were .....

OATH OF CHAINMEN

We, ... and ..... do hereby certify that, after being duly sworn, we assisted ..... County Surveyor, in the survey of ..... Section ..... Township ..... North, Range ..... and that all lines of said survey were accurately measured by us according to instructions given us and to the best of our skill and ability.

Subscribed in my presence and sworn to before me ..... Chainman.

this ..... day of ..... 19..... ..... Chainman.

..... County Surveyor. ..... Chainman.

SURVEYOR'S CERTIFICATE

I hereby certify that on the ..... day of ..... 19....., I surveyed ..... Section ..... Township ..... North, Range ....., and that said survey was accurately made, according to law and the established rules and regulations governing the subdivision of sections, and that all corners were perpetuated with durable material as provided by law and as specifically set forth in the foregoing field notes; and that said notes and map have been compared with the memorandum notes of survey and are true and correct.

Witness my hand this ..... day of ..... 19.....

Chas. Marsek ..... County Surveyor.

OFFICIAL RECORD

FIELD NOTES

From Station	Course of Line	To Sta'n	Distance Chains	Distance Links	Magnetic Variation or Angle	Kind of Corner	REMARKS
A	South	B	No chaining				Found Section corner at A a very decayed wood stake and replaced with iron stake. This stake at present is in a cut west bank off high it is 20 ft E in to corner post on the east. This road is being widened at present and present physical marks may be changed.
							At B which is the 1/4 section corner corner could not be found although we resorted to digging and finally used road grader to remove dirt. Found an iron stake lagging in weeds along east fence which originally was a corner stake which was removed and disbanded. Established this corner by running a straight line between stations A and B.
							At C located the Section corner. This being an iron pipe

Diagram of corner at C

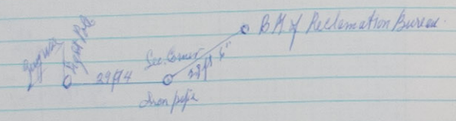

LATITUDES, DEPARTURES, AND CLOSING ERRORS

LINES DESIGNATED	Direction	Distance Chains	Distance Links	Latitudes N	Latitudes S	Departures E	Departures W	MISCELLANEOUS NOTES

OF SURVEYS, HOWARD COUNTY

PLAT OF SURVEY

Between Section or Lot 7 and 12 Twp. or Blk. 16 Range between 9 to 10 East/West 6th P. M



CERTIFICATES

Application for survey of county road Section ....., Township 16 ....., North, Range between 9 & 10 ....., by Co. Commissioner Joe Townsend April 16, 1954, owner of the ..... of said section.

Interested parties were notified by ..... (Mail or Personal Service) on the ..... day of ..... 19..., of date when said survey would begin. Interested parties present were .....

OATH OF CHAINMEN

We, ... and ..... do hereby certify that, after being duly sworn, we assisted ....., County Surveyor, in the survey of ..... Section ....., Township ..... North, Range ..... and that all lines of said survey were accurately measured by us according to instructions given us and to the best of our skill and ability.

Subscribed in my presence and sworn to before me ..... Chainman,

this ..... day of ..... 19..... ..... Chainman,

..... County Surveyor. ..... Chainman.

SURVEYOR'S CERTIFICATE

I hereby certify that on the 16th day of April 1954, I surveyed the road between sections 7 & 12 Twn 16 between ranges 9 & 10 Section ....., Township ..... North, Range ....., and that said survey was accurately made, according to law and the established rules and regulations governing the subdivision of sections, and that all corners were perpetuated with durable material as provided by law and as specifically set forth in the foregoing field notes; and that said notes and map have been compared with the memorandum notes of survey and are true and correct.

Witness my hand this ..... day of ..... 19.....

[signature] County Surveyor.

OFFICIAL RECORD

FIELD NOTES

From Station	Course of Line	To Sta'n	Distance Chains	Distance Links	Magnetic Variation or Angle	Kind of Corner	REMARKS
							Begining at a point Station 1 which is an iron pipe in the center line of 2nd Street on the N.W. corner of Block 6 Original Village of Dannebrog 2 80 rods ft South East along east side of Hi Way No 60 to a point Station 2. Thence 119 ft east to a point Station 3 Thence south ~~to a point~~ 78 ft to a point Station 4 Thence west 96 ft to a point Station 5 which is on the boundary line of Hi way No 60. Thence along boundary line 80 ft to Station 2.
							The land inside of Station 2 - 3 - 4 - 5 is reserved for Chris Christensen the balance of lot 6 and lot 7 in Block 6 Original Dannebrog transferred to Dannebrog School Dist.
							The corners of the area surveyed are marked by iron pipe

LATITUDES, DEPARTURES, AND CLOSING ERRORS

LINES DESIGNATED	Direction	Distance Chains	Distance Links	Latitudes N	Latitudes S	Departures E	Departures W	MISCELLANEOUS NOTES

PLAT OF SURVEY

IRON PIPE ① CENTER LINE 2ND STREET 281 ft. IRON PIPE ②

Station 1 Section or Lot 2 Twp. or Blk. 18



Starting at a point Station 1 which is an iron pipe on center line of 2nd St in the N.W. corner of Block 6 Original Dannebrog a 2 80 rods S E along East side of Hi Way 60 to a point station 2 thence 119 ft east to a point station 3 and thence 78 ft to a point station 4 thence 96 ft to a point station 5 and thence along East side of Hi way 60 NW to Station 1. The land bounded by corners of Station 2-3-4-5 which consists of approximately .19 acres is reserved by request of Chris Christensen

CERTIFICATES

Section 3RD STREET North, Range

19 owner of the above platted and

of said section.

BLOCK 11

DEC. 3 1967

Interested parties were notified by (Mail or Personal Service) on the day of 19

of date when said survey would begin. Interested parties present were Virgil Sirfield Chief Dist Board Member

Reserve of Block 6 Original Village of Dannebrog at the request of Chris Christensen and Board of Dannebrog School Dist

OATH OF CHAINMEN

The area surveyed is all of Block 6 that lies within the boundaries, which

do hereby certify that we have been duly sworn by the County Surveyor by 2nd Street, East by Oak Street County Surveyor by

and West Section Line Way No 60 or Pioneer Ave. North, Range

and that all lines of said survey were accurately measured by us according to instructions given us and to the best of our skill and ability.

Subscribed in my presence and sworn to before me this day of

this day of all of said block except the shaded area in plat

which is reserved by Mr. Christensen on a line approximately 17 A.-18

County Surveyor.

All area reserved is accurately marked on plat and marked corners

SURVEYOR'S CERTIFICATE

I hereby certify that on the marked by iron stakes. day of

Township North, Range and that said survey was accurately made, according to law and the established rules and regulations governing the subdivision of sections, and that all corners were perpetuated with durable material as provided by law and as specifically set forth in the foregoing field notes; and that said notes and map have been compared with the memorandum notes of survey and are true and correct.

Witness my hand this day of 19

County Surveyor.

OFFICIAL RECORD

FIELD NOTES

From Station	Course of Line	To Stat'n	Distance Chains	Distance Links	Magnetic Variation or Angle	Kind of Corner	REMARKS
A	South	B	40		12°30' E	¼ US Section	Beginning at station A located section corner which is a section on 4 inch soil pipe. This corner is 31 ft north of a large light pole and 31 ft south of guy line pole then I proceed south to the ¼ sec corner it being a piece of an angle iron fence post with the anchor attached
C	West	D	40			¼ sec.	From the ¼ section corner which is a W B stone marker of the hy way department I chain 40 chains west to the township line. At D is an iron rod under the north fence line for the township line at this point

LATITUDES, DEPARTURES, AND CLOSING ERRORS

LINES DESIGNATED	Direction	Distance Chains	Distance Links	Latitudes N	Latitudes S	Departures E	Departures W	MISCELLANEOUS NOTES

OF SURVEYS, HOWARD COUNTY

PLAT OF SURVEY

Line between Sections or Lot 7 Twp. or Blk. 14 Range 9 East / West 6th P. M
" 12 " 14 " 10

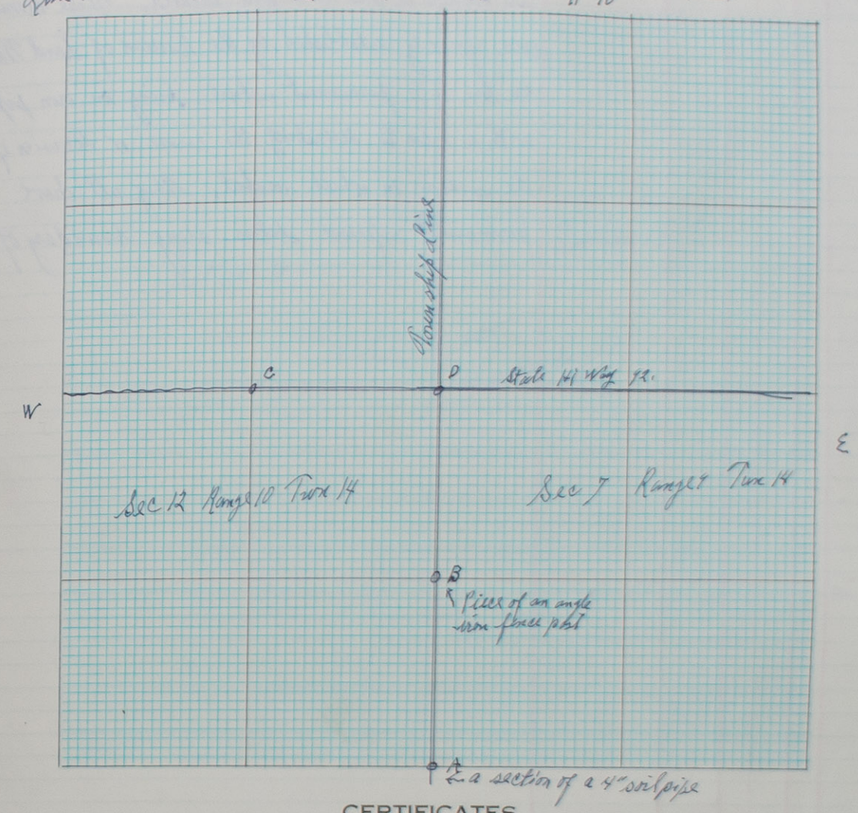

CERTIFICATES

Application for survey of between Sections 12 Township 14 North, Range 10
and " 7 " 14 " 9
by Geo Deininger April 24 1952 owner of the land to be surveyed
of said section.

Interested parties were notified by (Mail or Personal Service) on the day of 19
of date when said survey would begin. Interested parties present were

OATH OF CHAINMEN

We, and
do hereby certify that, after being duly sworn, we assisted , County Surveyor, in the survey of
Section , Township North, Range
and that all lines of said survey were accurately measured by us according to instructions given us and to the best of our skill and ability.

Subscribed in my presence and sworn to before me Chainman,
this day of 19 Chainman,
County Surveyor. John Pokorsky Chainman.

SURVEYOR'S CERTIFICATE

I hereby certify that on the 24 day of April 1952, I surveyed the above division line between Sections 7 12, Township 14 14 North, Range 10 9, and that said survey was accurately made, according to law and the established rules and regulations governing the subdivision of sections, and that all corners were perpetuated with durable material as provided by law and as specifically set forth in the foregoing field notes; and that said notes and map have been compared with the memorandum notes of survey and are true and correct.

Witness my hand this day of 1952

Louie Manuel County Surveyor.

OFFICIAL RECORD

FIELD NOTES

From Station	Course of Line	To Stat'n	Distance Chains	Distance Links	Magnetic Variation or Angle	Kind of Corner	REMARKS
							All corners on this road were located. These monuments were recently established by the Bureau of Land Management are are of a permanent nature. being an iron pipe with a brass to describing the corner or division of the section on which located. They all have permanent reference stakes along boundary of road

LATITUDES, DEPARTURES, AND CLOSING ERRORS

LINES DESIGNATED	Direction	Distance Chains	Distance Links	Latitudes N	Latitudes S	Departures E	Departures W	MISCELLANEOUS NOTES

OF SURVEYS, HOWARD COUNTY

PLAT OF SURVEY

Between Section ~~or Lot~~ 15 & 16 Twp. or Blk. 14 Range 12 {East / West} 6th P. M

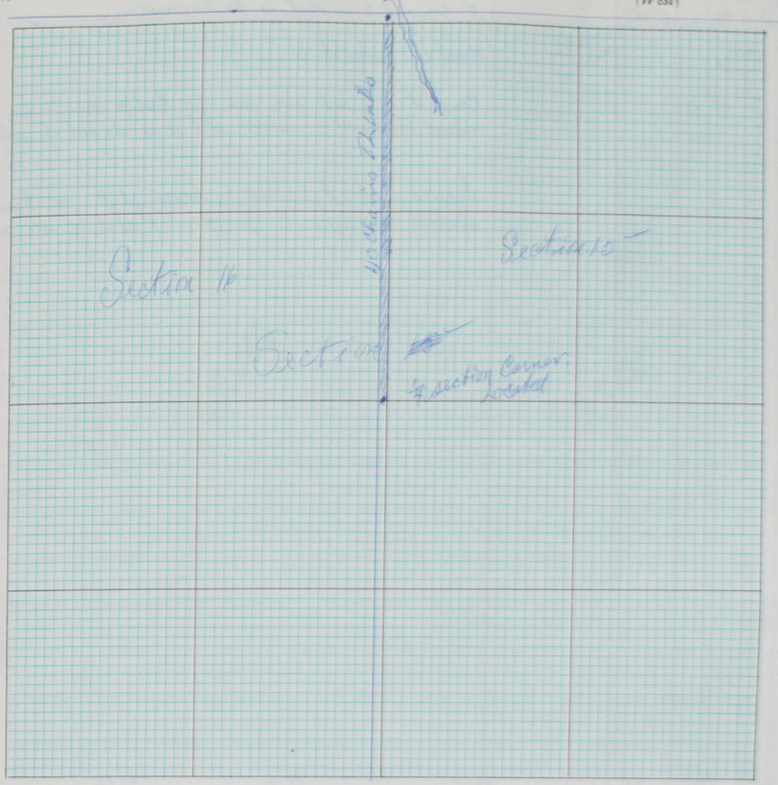

CERTIFICATES

Application for Re survey of Road between Sections 15 & 16, Township 14, North, Range 12, by Martin Christiansen Co Com., 19 , owner of the of said section.

Interested parties were notified by (Mail or Personal Service) on the day of 19 of date when said survey would begin. Interested parties present were

OATH OF CHAINMEN

We, and do hereby certify that, after being duly sworn, we assisted Louie Manasil, County Surveyor, in the survey of Road between Sections 15 & 16, Township 14 North, Range 12 and that all lines of said survey were accurately measured by us according to instructions given us and to the best of our skill and ability.

Subscribed in my presence and sworn to before me this 17th day of November 1954.

Louie Manasil County Surveyor.

John Pokonki Chainman,
Henry Petersen Chainman,
Chainman.

SURVEYOR'S CERTIFICATE

I hereby certify that on the 17 day of Nov 1954, I surveyed road between Section 15 & 16, Township 14 North, Range 12, and that said survey was accurately made, according to law and the established rules and regulations governing the subdivision of sections, and that all corners were perpetuated with durable material as provided by law and as specifically set forth in the foregoing field notes; and that said notes and map have been compared with the memorandum notes of survey and are true and correct.

Witness my hand this day of 19

Louie Manasil County Surveyor.

OFFICIAL RECORD

FIELD NOTES

From Station	Course of Line	To Stat'n	Distance Chains	Distance Links	Magnetic Variation or Angle	Kind of Corner	REMARKS
A	E	B	40		11°45'E		No corner at B as that is the 1/16 corner.
E	West	D	60				placed iron marker at D
F	East	G	79	94			Corner at F is and iron rod for Section corner has been replaced by former Co Surveyor as it is in the cut of side hill road
							Located and established 1/16 corner at B by Running a straight line from C To H. Marked by iron shaft 2 ft long.

LATITUDES, DEPARTURES, AND CLOSING ERRORS

LINES DESIGNATED	Direction	Distance Chains	Distance Links	Latitudes N	Latitudes S	Departures E	Departures W	MISCELLANEOUS NOTES

OF SURVEYS, HOWARD COUNTY

PLAT OF SURVEY

26 Section or Lot 26 Twp. or Blk. 16 Range 10 East/West 6th P. M

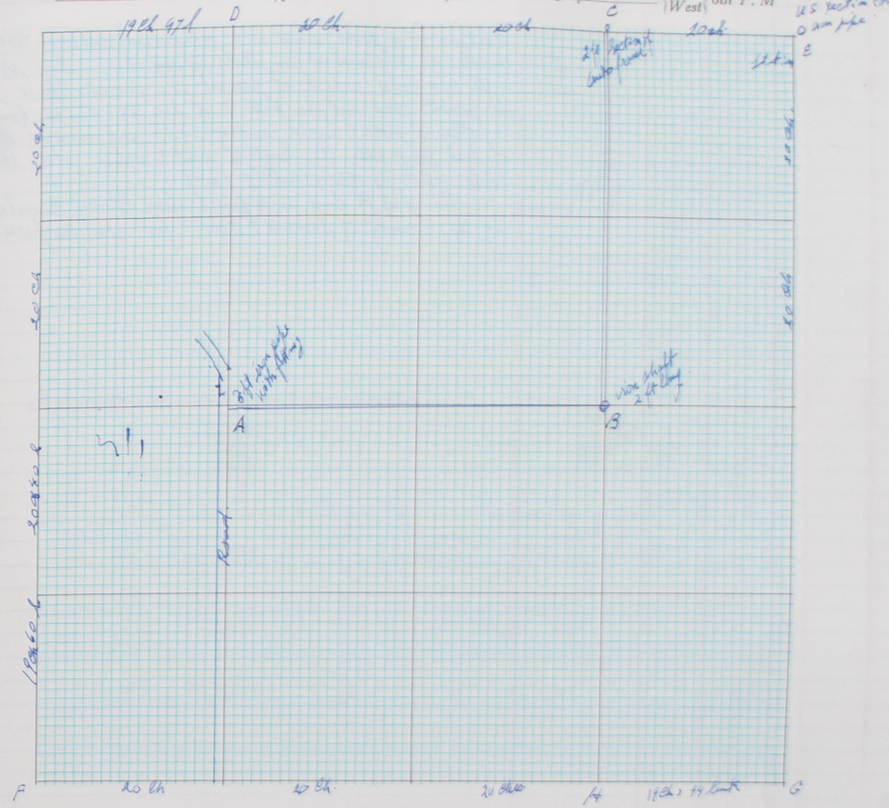

CERTIFICATES

Application for survey of ..... Section 26, Township 16, North, Range 10,

by Howard Petersen April 23, 1952, owner of the E ½ of NW ¼ and W ½ of N.E. ¼ of said section.

Interested parties were notified by Personal Service (Mail or Personal Service) on the 22 day of April 22 1952 of date when said survey would begin. Interested parties present were Howard Petersen

OATH OF CHAINMEN

We, ... and .....

do hereby certify that, after being duly sworn, we assisted ....., County Surveyor, in the survey of ..... Section ....., Township ..... North, Range .....

and that all lines of said survey were accurately measured by us according to instructions given us and to the best of our skill and ability.

Subscribed in my presence and sworn to before me John Pakowski Chainman,

this ..... day of ..... 19 ..... Chainman,

..... County Surveyor. ..... Chainman.

SURVEYOR'S CERTIFICATE

I hereby certify that on the 23 and 24th day of April 1952, I surveyed

Section 26, Township 16 North, Range 10, and that said survey was accurately made, according to law and the established rules and regulations governing the subdivision of sections, and that all corners were perpetuated with durable material as provided by law and as specifically set forth in the foregoing field notes; and that said notes and map have been compared with the memorandum notes of survey and are true and correct.

Witness my hand this May 16 day of 1952

Louis Mancini County Surveyor.

OFFICIAL RECORD

FIELD NOTES

From Station	Course of Line	To Sta's	Distance Chains	Distance Links	Magnetic Variation or Angle	Kind of Corner	REMARKS
							Starting at a point which is a monument between two concrete Hi Way markers on State Hi way No 11. Go 16½ ft north to a point which at present is a division fence between the present road and the N.W. ¼ of Sec 28 Twp 15 Range 11 Then I proceed north another 16½ ft and measure off a strip of land 16½ ft wide the length of said ¼ section along its west side which is approximately 1 acre This strip of land is acquired from Edward Kremlacek by the County of Howard. Nebr. for road purposes.

LATITUDES, DEPARTURES, AND CLOSING ERRORS

LINES DESIGNATED	Direction	Distance Chains	Distance Links	Latitudes N	Latitudes S	Departures E	Departures W	MISCELLANEOUS NOTES

OF SURVEYS, HOWARD COUNTY

PLAT OF SURVEY

Section or Lot 28 Twp. or Blk. 15 Range 11 (East/West) 6th P. M

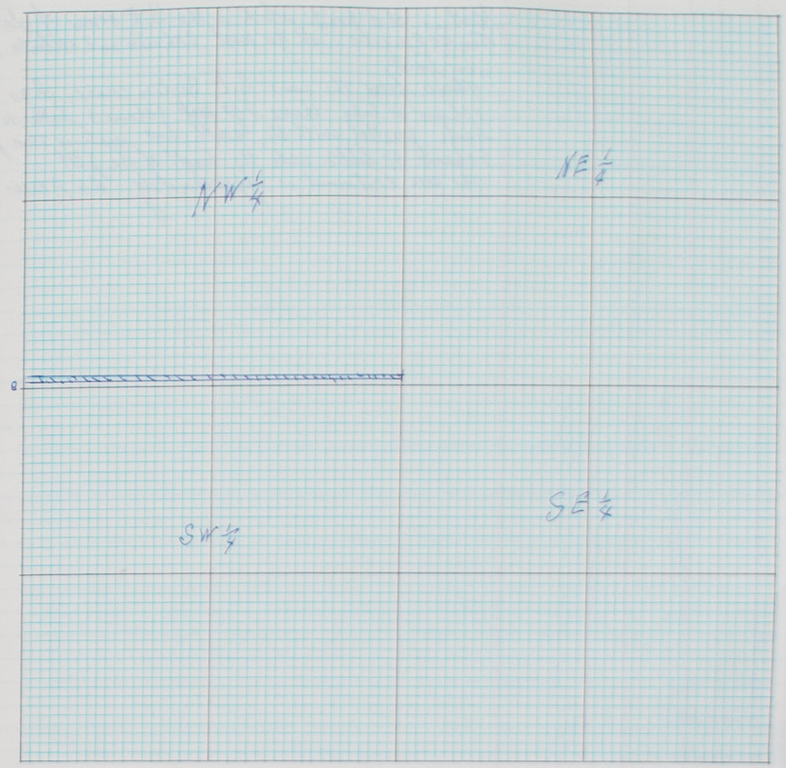

CERTIFICATES

Application for survey of Part of Section 28, Township 15, North, Range 11, by County Commissioners, 1952, owner of the ..... of said section.

Interested parties were notified by ..... (Mail or Personal Service) on the ..... day of ..... 19..... of date when said survey would begin. Interested parties present were James Prima.

OATH OF CHAINMEN

We, ... and ..... do hereby certify that, after being duly sworn, we assisted ..... County Surveyor, in the survey of ..... Section ..... Township ..... North, Range ..... and that all lines of said survey were accurately measured by us according to instructions given us and to the best of our skill and ability.

Subscribed in my presence and sworn to before me this ..... day of ..... 19..... County Surveyor.

James Prima Chainman.
..... Chainman.
..... Chainman.

SURVEYOR'S CERTIFICATE

I hereby certify that on the 15th day of May 1952, I surveyed Section 28, Township 15 North, Range 11, and that said survey was accurately made, according to law and the established rules and regulations governing the subdivision of sections, and that all corners were perpetuated with durable material as provided by law and as specifically set forth in the foregoing field notes; and that said notes and map have been compared with the memorandum notes of survey and are true and correct.

Witness my hand this 17 day of May 1952

Louie Wenzel County Surveyor.

OFFICIAL RECORD

FIELD NOTES

From Station	Course of Line	To Sta'n	Distance Chains	Distance Links	Magnetic Variation or Angle	Kind of Corner	REMARKS
							Starting at a point which is the S.E corner of Sec 10 Twn 4 Range 10 I go west 8 chains and 50 links to the river bank. Thence from the same S.E. Section corner, I go north 6 chains 40 links thence I go west 8 chains 61 links to the river bank, parallel with the south line making this plot 6 chains 40 links wide the length of the plot. The area contained is approximately 5.6 Acres.

LATITUDES, DEPARTURES, AND CLOSING ERRORS

LINES DESIGNATED	Direction	Distance Chains	Distance Links	Latitudes N	Latitudes S	Departures E	Departures W	MISCELLANEOUS NOTES

OF SURVEYS, HOWARD COUNTY

PLAT OF SURVEY

SE 1/4 Section or Lot 3 Twp. or Blk. 14 Range 10 East/West 6th P. M

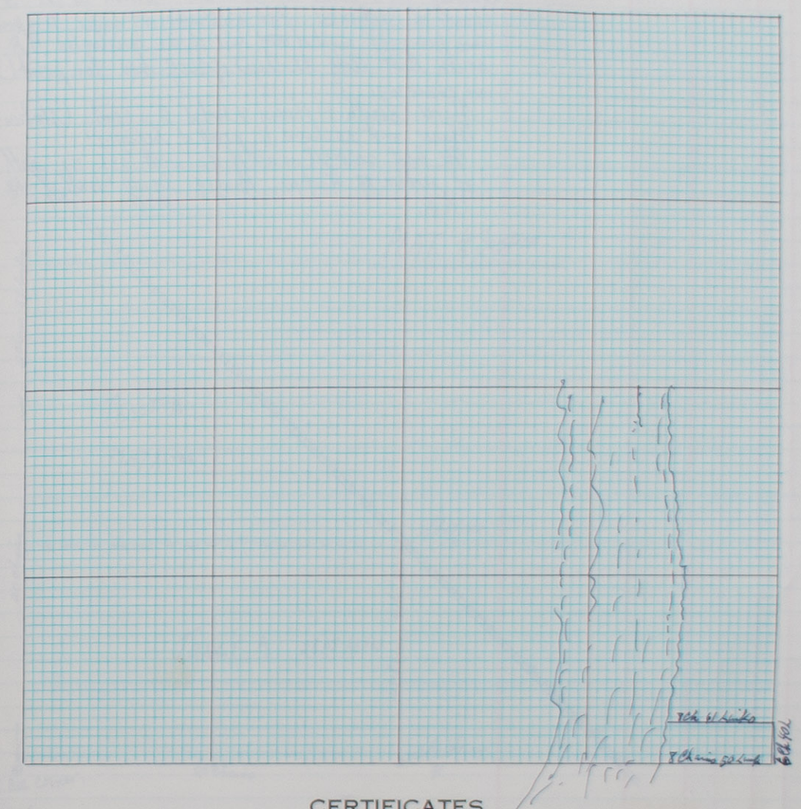

CERTIFICATES

Application for survey of Part of LOT 3 Section 3, Township 14, North, Range 10

by Howard Benson Feb 8, 1953, owner of the said property.

of said section.

Interested parties were notified by (Mail or Personal Service) on the day of 19

of date when said survey would begin. Interested parties present were

OATH OF CHAINMEN

We, and

do hereby certify that, after being duly sworn, we assisted , County Surveyor, in the survey of

Section , Township North, Range

and that all lines of said survey were accurately measured by us according to instructions given us and to the best of our skill and ability.

Subscribed in my presence and sworn to before me Chainman,

this day of 19 Chainman,

County Surveyor. Chainman.

SURVEYOR'S CERTIFICATE

I hereby certify that on the 8 day of Feb 1953, I surveyed Part of lot 3

Section 3, Township 14 North, Range 10, and that said survey was accurately made, according to law and the established rules and regulations governing the subdivision of sections, and that all corners were perpetuated with durable material as provided by law and as specifically set forth in the foregoing field notes; and that said notes and map have been compared with the memorandum notes of survey and are true and correct.

Witness my hand this day of 19

Louis Manasil County Surveyor.

OFFICIAL RECORD

FIELD NOTES

From Station	Course of Line	To Sta'n	Distance Chains	Distance Links	Magnetic Variation or Angle	Kind of Corner	REMARKS
							Starting at a point at Station 1 which is the SW Section corner of Section 24 Go 33 chains 67 links to a point (Sta 2) this being the right of way line of the Burlington RR thence south that along the right of way line to a point (Sta 3) no chaining. Thence South 14 chains 4 links to a point (Station 4) Thence west 20 chains to point of beginning. The tract surveyed is all of the west ½ of the south west ¼ of section 24 Twp 15 Range 9 lying south of the Burlington RR.

LATITUDES, DEPARTURES, AND CLOSING ERRORS

LINES DESIGNATED	Direction	Distance Chains	Distance Links	Latitudes N	Latitudes S	Departures E	Departures W	MISCELLANEOUS NOTES

OF SURVEYS, HOWARD COUNTY

PLAT OF SURVEY

Section or Lot 24 Twp. or Blk. 15 Range 9 (East/West) 6th P. M

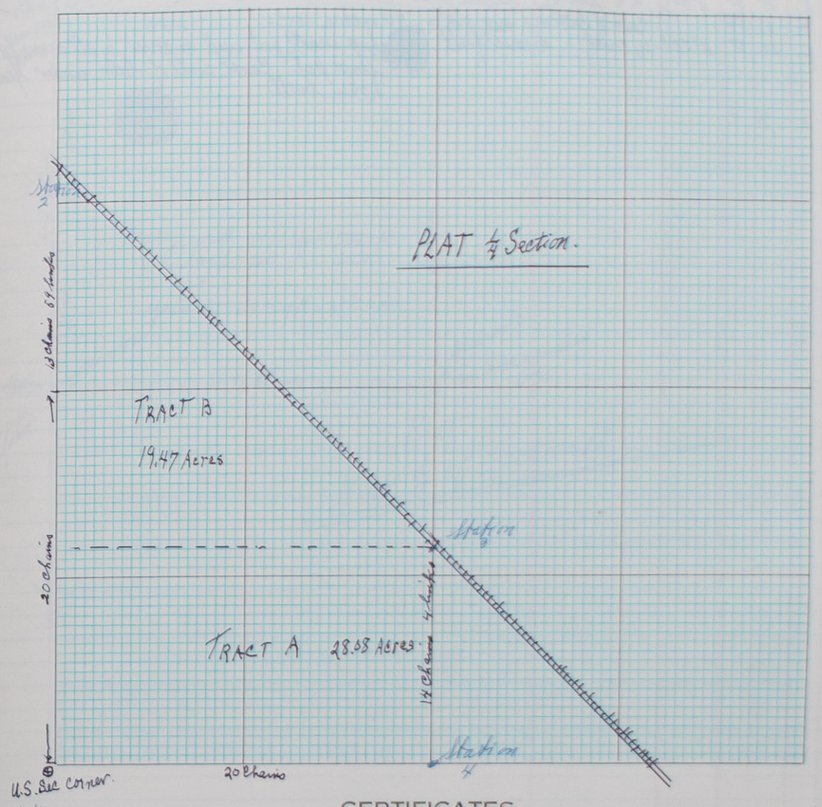

CERTIFICATES

Application for survey of ¼ Section 24, Township 15, North, Range 9

by Geo Spilger, 1952, owner of the above (part of section)

of said section.

Interested parties were notified by me (Mail or Personal Service) on the day of 19

of date when said survey would begin. Interested parties present were geo Spilger and R L Stevens.

OATH OF CHAINMEN

We, and

do hereby certify that, after being duly sworn, we assisted Louie Manasil, County Surveyor, in the survey of

Section 24, Township 15 North, Range 9

and that all lines of said survey were accurately measured by us according to instructions given us and to the best of our skill and ability.

Subscribed in my presence and sworn to before me

this day of 19

Louie Manasil County Surveyor.

geo spilger Chainman.

Chainman.

R L Stevens. Chainman.

SURVEYOR'S CERTIFICATE

I hereby certify that on the 10 day of Sept 1952 I surveyed West ½ of S.W. ¼ of Sec 24 Twp 15 Range 9

Section, Township, North, Range, and that said survey was accurately made, according to law and the established rules and regulations governing the subdivision of sections, and that all corners were perpetuated with durable material as provided by law and as specifically set forth in the foregoing field notes; and that said notes and map have been compared with the memorandum notes of survey and are true and correct.

Witness my hand this 10 day day of Sept 1952

Louis Manasil County Surveyor.

OFFICIAL RECORD

FIELD NOTES

From Station	Course of Line	To Stat'n	Distance Chains	Distance Links	Magnetic Variation or Angle	Kind of Corner	REMARKS
1	North	2	41	30	11°30'E	U S Section	iron pipe
1	East	3	39	66		Center of Section	iron pipe 40 inches long
3	West	4	39	87	11°20'E	1/16 corner	No corner found. Large creosote post used as corner by all owners for corner fence post. Corner could of been under fence post when built.
4	West	2	40	4			

LATITUDES, DEPARTURES, AND CLOSING ERRORS

LINES DESIGNATED	Direction	Distance Chains	Distance Links	Latitudes N	Latitudes S	Departures E	Departures W	MISCELLANEOUS NOTES

OF SURVEYS, HOWARD COUNTY

PLAT OF SURVEY

Section or Lot 18) Twp. or Blk. 13) Range 12) East/West 6th P. M



CERTIFICATES

Application for survey of part of Section 18, Township 13, North, Range 12, by Albert Whitefoot and Fred Teichmeir, 19 Owners of the said land of said section.

Interested parties were notified by personal service (Mail or Personal Service) on the day of 19 of date when said survey would begin. Interested parties present were Fred Teichmeir Albert Whitefoot.

OATH OF CHAINMEN

We, and do hereby certify that, after being duly sworn, we assisted, County Surveyor, in the survey of Section, Township North, Range and that all lines of said survey were accurately measured by us according to instructions given us and to the best of our skill and ability.

Subscribed in my presence and sworn to before me this day of 19 County Surveyor.

Henry Petersen Chainman,
Harry Christensen Chainman,
Chainman.

SURVEYOR'S CERTIFICATE

I hereby certify that on the 28 day of Sept 1953, I surveyed Section 18, Township 13 North, Range 12, and that said survey was accurately made, according to law and the established rules and regulations governing the subdivision of sections, and that all corners were perpetuated with durable material as provided by law and as specifically set forth in the foregoing field notes; and that said notes and map have been compared with the memorandum notes of survey and are true and correct.

Witness my hand this 30 day of Sept 1953

Louie Manasil County Surveyor.

OFFICIAL RECORD

FIELD NOTES

From Station	Course of Line	To Sta'n	Distance Chains	Distance Links	Magnetic Variation or Angle	Kind of Corner	REMARKS
A	West	B	40	23		U S Section	Corner recently established by Bureau of Land Management.
B	South	C	40	8		U S ¼ "	" " " " " " " "
C	"	D	40			U S Section	" " " " " " " "
D	East		9	15			To the middle of Oak Creek. ∩ On West Arm
C	"	G	20	23		1/16 corner	Not marked.

Notes of Survey as conducted

Starting at a point which is the ¼ Section Corner on the south line of Section 1 Twp 13 Range 11 in Howard Co Nebr. Thence I go east 8 Ch 12 L to a point on the West Bank of the Loup River Thence 26 C in a north easterly direction Line Bearing N 34° E to a point Thence 16 Ch in a northerly direction N 22° E to a point Thence 14 Ch in a north easterly direction N 41° E to a point on the west bank of the Loup River This point is 30 Ch and 8 Links South of the north section line of Section 1. It also is the north east corner of the farm or tract being surveyed. Thence I go west 35 chains to a point intersecting the south and east boundry of the county road. This east and west line is parralel to the ~~east~~ north section line of Section 1

Thence 37 Ch 70 links in a south westerly direction along the county hi way Line bearing S 30° W to a point Thence east 1 Ch 75 links to a point Thence south 10 C 85 links to a point on the northermost bank of Oak Creek x (Center of Oak Creek being the division line and not being able to chain same on account of the depth of the creek) Thence in a meandering east and south east course 12 Chains to the intersection of the South Section Line of Section 1

Thence east 24 Ch 18 links to place of beginning.

Said tract includes approximately 200.12 Acres.

All meandering lines along the acreage is approximate.

x This point is 14 Chains and 66 Links East of the West Section Line

LATITUDES, DEPARTURES, AND CLOSING ERRORS

LINES DESIGNATED	Direction	Distance Chains	Distance Links	Latitudes N	Latitudes S	Departures E	Departures W	MISCELLANEOUS NOTES

OF SURVEYS, HOWARD COUNTY

PLAT OF SURVEY

Section or Lot 13 Twp. or Blk. 11 Range East/West 6th P. M

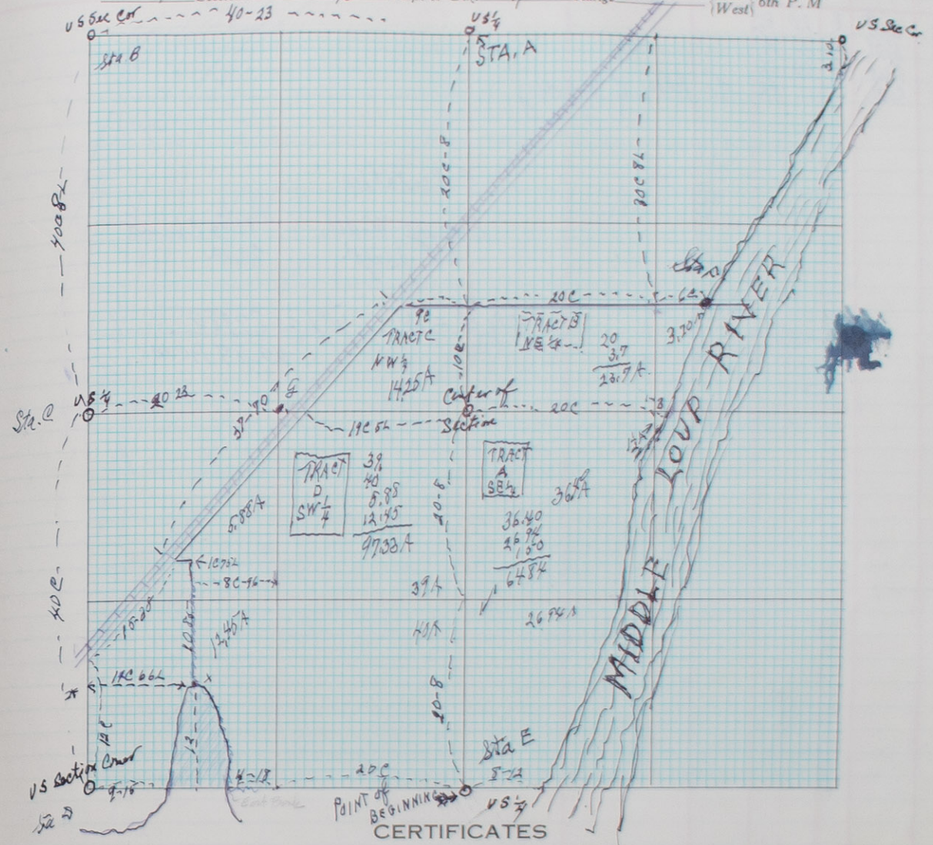

CERTIFICATES

Application for survey of Section 1, Township 13, North, Range 11

by J C Hendricksen, 1954, owner of the Land in ~~the NE~~ parts of the NE ¼ NW ¼ SW ¼ and SE ¼ of said section.

Interested parties were notified by (Mail or Personal Service) on the day of 19

of date when said survey would begin. Interested parties present were Douglas Lake ~~J C Christ~~ J C Hendricksen

OATH OF CHAINMEN

We, and

do hereby certify that, after being duly sworn, we assisted, County Surveyor, in the survey of Section, Township North, Range

and that all lines of said survey were accurately measured by us according to instructions given us and to the best of our skill and ability.

Subscribed in my presence and sworn to before me Henry Petersen Chainman,

this day of 19 Chainman,

County Surveyor. Chainman.

SURVEYOR'S CERTIFICATE

I hereby certify that on the 20 - 22 - 23 day of March 1954, I ~~surveyed~~ re surveyed Section 1, Township 13 North, Range 12, and that said survey was accurately made, according to law and the established rules and regulations governing the subdivision of sections, and that all corners were perpetuated with durable material as provided by law and as specifically set forth in the foregoing field notes; and that said notes and map have been compared with the memorandum notes of survey and are true and correct.

Witness my hand this 23 day of March 1954

Louie Manasil County Surveyor.

OFFICIAL RECORD

FIELD NOTES

From Station	Course of Line	To Sta'n	Distance Chains	Distance Links	Magnetic Variation or Angle	Kind of Corner	REMARKS
A	West	B	20	52			
B	North	C	10	34			
C	East	D	20	52			
D	South		11	92			To Place of Beginning

Calculation

Average Width 11.15 Chains
& Length 20.52

10 Sq Ch = 1A 10 / 2285280
22.87 Acres.

LATITUDES, DEPARTURES, AND CLOSING ERRORS

LINES DESIGNATED	Direction	Distance Chains	Distance Links	Latitudes N	Latitudes S	Departures E	Departures W	MISCELLANEOUS NOTES

OF SURVEYS, HOWARD COUNTY

PLAT OF SURVEY

Section or Lot 6 Twp. or Blk. 13 Range 10 East/West 6th P. M

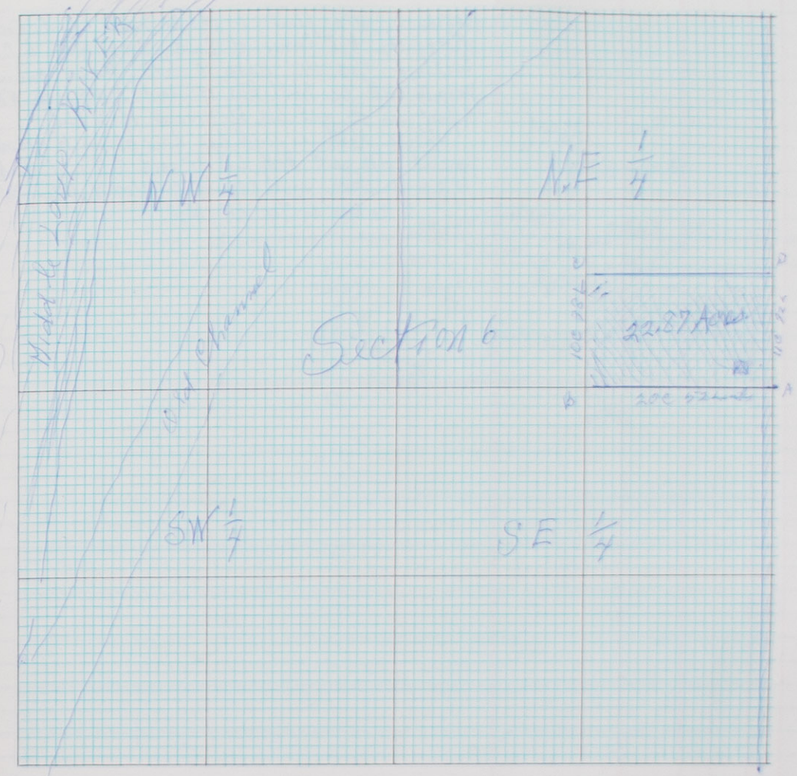

CERTIFICATES

Application for survey of ..... Section 6, Township 13, North, Range 10,
by Leonard Swanson, 19..., owner of the land
..... of said section.

Interested parties were notified by Personal Service (Carl Slaughenhoup) (Mail or Personal Service) on the ... day of ... 19..
of date when said survey would begin. Interested parties present were .....

OATH OF CHAINMEN

We, Henry Peterson and .....
do hereby certify that, after being duly sworn, we assisted ..... County Surveyor, in the survey of
..... Section ..... Township ..... North, Range .....
and that all lines of said survey were accurately measured by us according to instructions given us and to the best of our skill and ability.

Subscribed in my presence and sworn to before me Henry Peterson Chainman,
this ..... day of ..... 19..... ..... Chainman,
..... County Surveyor. ..... Chainman.

SURVEYOR'S CERTIFICATE

I hereby certify that on the first day of December 19..., I surveyed
..... Section 6, Township 13 North, Range 10, and that said survey was accurately made, according to law and the established rules and regulations governing the subdivision of sections, and that all corners were perpetuated with durable material as provided by law and as specifically set forth in the foregoing field notes; and that said notes and map have been compared with the memorandum notes of survey and are true and correct.

Witness my hand this ..... day of ..... 19.....
..... County Surveyor.

OFFICIAL RECORD

FIELD NOTES

From Station	Course of Line	To Stat'n	Distance Chains	Distance Links	Magnetic Variation or Angle	Kind of Corner	REMARKS
							Beginning at a point 10 chains south and 5.00 chains West of the N.E. Corner of Said SW¼ of the N.E.¼ of Section 3 Twp 14 Range 10 (A) thence running West parallel with the North line of said SW¼ of the NE¼ 16 chains to a point in the east line of Riverside of St Paul. Thence North on said line four chains to a point, thence east parallel with said North line of said SW¼ of the NE¼ 16 chains to a point thence south 4 chains to place of beginning. Known as Tap Lot No 5

LATITUDES, DEPARTURES, AND CLOSING ERRORS

LINES DESIGNATED	Direction	Distance Chains	Distance Links	Latitudes N	Latitudes S	Departures E	Departures W	MISCELLANEOUS NOTES

OF SURVEYS, HOWARD COUNTY

PLAT OF SURVEY

SW¼ of NE¼ Section or Lot 3 Twp. or Blk. 14 Range 10 East/West 6th P. M



CERTIFICATES

Application for survey of Part of SW¼ of NE¼ Section 3, Township 14, North, Range 10, by Louie Jensen Feb 1, 1955, owner of the said land of said section.

Interested parties were notified by (Mail or Personal Service) on the day of 19 of date when said survey would begin. Interested parties present were

OATH OF CHAINMEN

We, and do hereby certify that, after being duly sworn, we assisted, County Surveyor, in the survey of Section, Township North, Range and that all lines of said survey were accurately measured by us according to instructions given us and to the best of our skill and ability.

Subscribed in my presence and sworn to before me this 17 day of Feb 1955.

Louie Manuel County Surveyor.

Bodie Miller Chainman,
Mr — Jensen Chainman,
Chainman.

SURVEYOR'S CERTIFICATE

I hereby certify that on the 17th day of Feb 1955, I surveyed Part of SW¼ of Section 3, Township 14 North, Range 10, and that said survey was accurately made, according to law and the established rules and regulations governing the subdivision of sections, and that all corners were perpetuated with durable material as provided by law and as specifically set forth in the foregoing field notes; and that said notes and map have been compared with the memorandum notes of survey and are true and correct.

Witness my hand this 18th day of Feb 1955

Louie Manuel County Surveyor.

OFFICIAL RECORD

FIELD NOTES

From Station	Course of Line	To Stat'n	Distance Chains	Distance Links	Magnetic Variation or Angle	Kind of Corner	REMARKS

LATITUDES, DEPARTURES, AND CLOSING ERRORS

LINES DESIGNATED	Direction	Distance Chains	Distance Links	Latitudes N	Latitudes S	Departures E	Departures W	MISCELLANEOUS NOTES

PLAT OF SURVEY

_____ Section or Lot _____ Twp. or Blk. _____ Range _____ {East / West} 6th P. M



CERTIFICATES

Application for survey of _____ Section _____, Township _____, North, Range _____,

by _____, 19____, owner of the _____

_____ of said section.

Interested parties were notified by _____ on the _____ day of _____ 19____,
(Mail or Personal Service)

of date when said survey would begin. Interested parties present were _____

_____

OATH OF CHAINMEN

We, _____ and _____

do hereby certify that, after being duly sworn, we assisted _____, County Surveyor, in the survey of

_____ Section _____, Township _____ North, Range _____

and that all lines of said survey were accurately measured by us according to instructions given us and to the best of our skill and ability.

Subscribed in my presence and sworn to before me _____ Chainman,

this _____ day of _____ 19____. _____ Chainman,

_____ County Surveyor. _____ Chainman.

SURVEYOR'S CERTIFICATE

I hereby certify that on the _____ day of _____ 19____, I surveyed

_____

Section _____, Township _____ North, Range _____, and that said survey was accurately made, according to law and the established rules and regulations governing the subdivision of sections, and that all corners were perpetuated with durable material as provided by law and as specifically set forth in the foregoing field notes; and that said notes and map have been compared with the memorandum notes of survey and are true and correct.

Witness my hand this _____ day of _____ 19____

_____ County Surveyor.

OFFICIAL RECORD

FIELD NOTES

From Station	Course of Line	To Stat'n	Distance Chains	Distance Links	Magnetic Variation or Angle	Kind of Corner	REMARKS
A	West	B	20				
B	"	C	20			Large Post.	
C	"	D	18	18			
E	West	F	20				
F	"	G	20				

LATITUDES, DEPARTURES, AND CLOSING ERRORS

LINES DESIGNATED	Direction	Distance Chains	Distance Links	Latitudes N	Latitudes S	Departures E	Departures W	MISCELLANEOUS NOTES

OF SURVEYS, HOWARD COUNTY

PLAT OF SURVEY

Section or Lot 6 Twp. or Blk. 13 Range 10 East/West 6th P. M

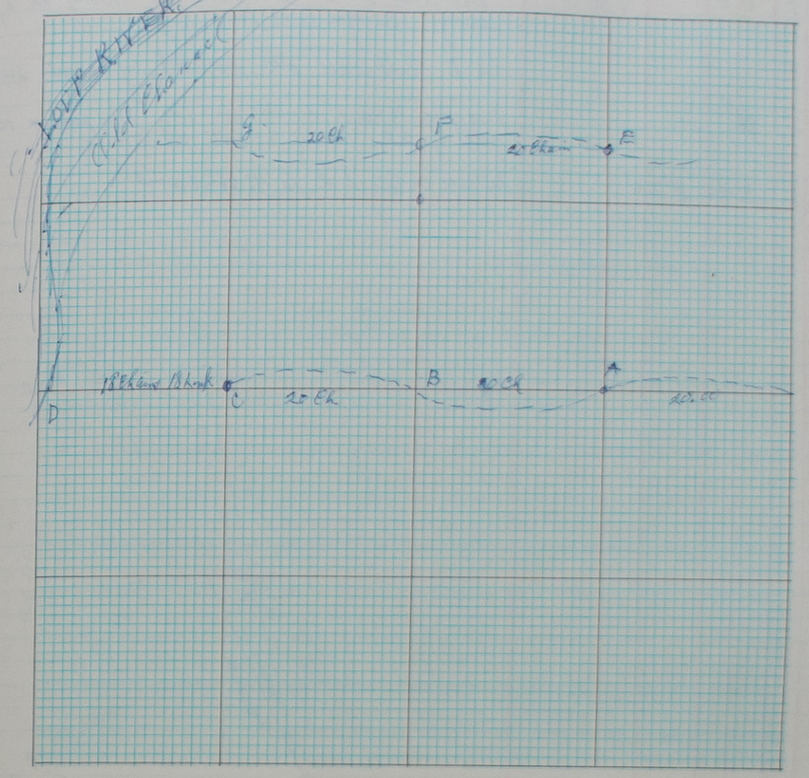

CERTIFICATES

Application for survey of Part of Section 6, Township 13, North, Range 10,

by Bernard Burkman, 19, owner of the part of said Section

of said section.

Interested parties were notified by (Mail or Personal Service) on the day of 19

of date when said survey would begin. Interested parties present were Bernard Burkman Ferdinand Smith

OATH OF CHAINMEN

We, and

do hereby certify that, after being duly sworn, we assisted , County Surveyor, in the survey of

Section , Township North, Range

and that all lines of said survey were accurately measured by us according to instructions given us and to the best of our skill and ability.

Subscribed in my presence and sworn to before me

this 14 day of March 1955

County Surveyor.

Bernard Burkman Chainman.

Ferdinand Smith Chainman.

Henry Peterson Chainman.

SURVEYOR'S CERTIFICATE

I hereby certify that on the 14 day of March 1955, I surveyed Part of N½ of Section 6 Twp 13 Range 10 W

Section , Township North, Range , and that said survey was accurately made, according to law and the established rules and regulations governing the subdivision of sections, and that all corners were perpetuated with durable material as provided by law and as specifically set forth in the foregoing field notes; and that said notes and map have been compared with the memorandum notes of survey and are true and correct.

Witness my hand this day of 19

Louie Manasil County Surveyor.

OFFICIAL RECORD

FIELD NOTES

From Station	Course of Line	To Stat'n	Distance Chains	Distance Links	Magnetic Variation or Angle	Kind of Corner	REMARKS
E	N	D	40	20		¼ Sec Cor.	Find Corner at E as described by Harvey in a previous survey Surveyors Record No 4 Pg 9
							At D Find corner also described by same surveyor.
E	E	x	28	01			Iron pipe ¾ inch in diameter 37" long. This point is 10½ ft south of U S Corner of Sec 4 & 5 Hall County.
x	N W	y	41	66½	14°20 W		Distance on this line is 41.66½ chains

LATITUDES, DEPARTURES, AND CLOSING ERRORS

LINES DESIGNATED	Direction	Distance Chains	Distance Links	Latitudes N	Latitudes S	Departures E	Departures W	MISCELLANEOUS NOTES

OF SURVEYS, HOWARD COUNTY

PLAT OF SURVEY

Section 34 or Lot 10 Twp. or Blk. 13 Range 12 {East / West} 6th P. M

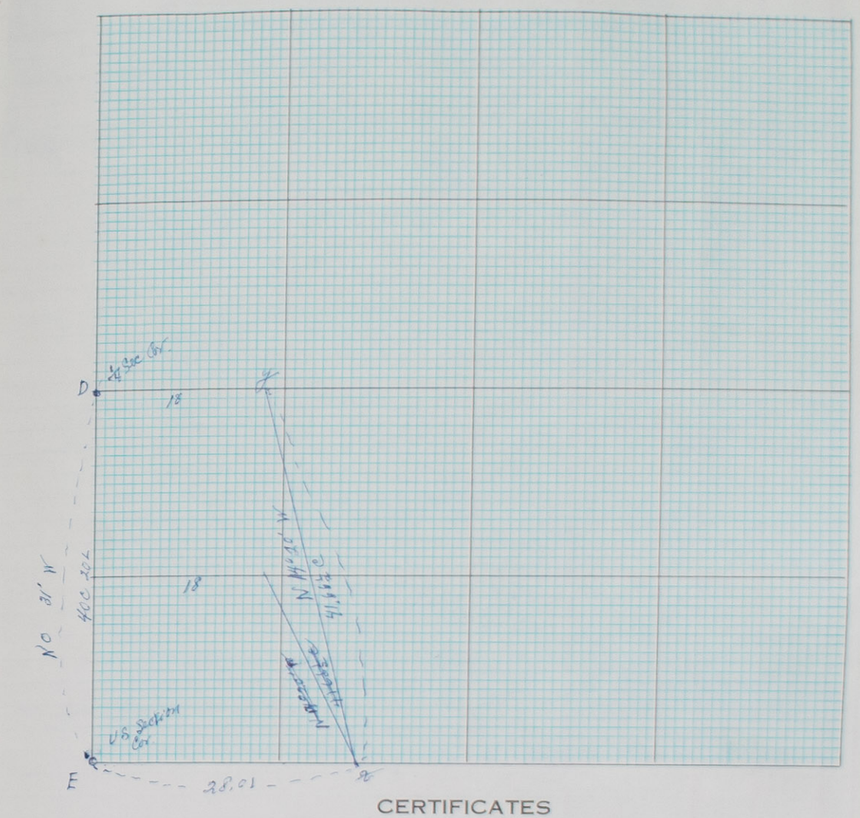

CERTIFICATES

Application for survey of Lot Section 34, Township 13, North, Range 12,

by May, 1955, owner of the land

of said section.

Interested parties were notified by (Mail or Personal Service) on the day of May 1955

of date when said survey would begin. Interested parties present were

OATH OF CHAINMEN

We, and

do hereby certify that, after being duly sworn, we assisted, County Surveyor, in the survey of

Section, Township North, Range

and that all lines of said survey were accurately measured by us according to instructions given us and to the best of our skill and ability.

Subscribed in my presence and sworn to before me

this day of May 1955

Louis Manasil County Surveyor.

Henry Petersen Chainman,

Goodwin Chainman,

Chainman.

SURVEYOR'S CERTIFICATE

I hereby certify that on the day of 19, I surveyed

Section, Township North, Range, and that said survey was accurately made, according to law and the established rules and regulations governing the subdivision of sections, and that all corners were perpetuated with durable material as provided by law and as specifically set forth in the foregoing field notes; and that said notes and map have been compared with the memorandum notes of survey and are true and correct.

Witness my hand this day of 19

County Surveyor.

...CIAL RECORD

...IELD NOTES

From Station	Course of Line	To Stat'n	Distance Chains	Distance Links	Magnetic Variation or Angle	Kind ... Corn...

LATITUDE

LINES DESIGNATED	Direction

...LOSING ERRORS

MISCELLANEOUS NOTES

PLAT OF SURVEY

Section or Lot ____ Twp. or Blk. ____ Range ____ East / West 6th P. M.



CERTIFICATES

Subscribed the survey of ____ Section ____, Township ____ North, Range ____, 19__, owner of the ____ of said section.

Subscribed parties were notified by ____ on the ____ day of ____ 19__.

The above ... survey would begin. Interested parties present were:

OATH OF CHAINMEN

We, ____ and ____ Chainmen, hereby certify that, after being duly sworn, we assisted ____ County Surveyor, in the survey of ____ Section ____, Township ____ North, Range ____ and that all lines of said survey were accurately measured by us according to instructions given us and to the best of our skill and ability.

Subscribed in my presence and sworn to before me ____ Chainman.

____ day of ____ 19__ ____ Chainman,

County Surveyor. ____ Chainman.

SURVEYOR'S CERTIFICATE

I hereby certify that on the ____ day of ____ 19__, I surveyed ____ Section ____, Township ____ North, Range ____, and that said survey was accurately made, according to law and the established rules and regulations governing the subdivision of sections, and that all corners were perpetuated with durable material as provided by law and as specifically set forth in the foregoing field notes; and that said notes and map have been compared with the memorandum notes of survey and are true and correct.

Witness my hand this ____ day of ____ 19__.

____ County Surveyor.

OFFICIAL RECORD

FIELD NOTES

From Station	Course of Line	To Sta'n	Distance Chains	Distance Links	Magnetic Variation or Angle	Kind of Corner	REMARKS

LATITUDES, DEPARTURES, AND CLOSING ERRORS

LINES DESIGNATED	Direction	Distance Chains	Distance Links	Latitudes N	Latitudes S	Departures E	Departures W	MISCELLANEOUS NOTES

OF SURVEYS, HOWARD COUNTY

PLAT OF SURVEY

Section or Lot _____ Twp. or Blk. _____ Range _____ East / West 6th P. M



CERTIFICATES

Application for survey of _____ Section _____, Township _____, North, Range _____,

by _____, 19____, owner of the _____

_____ of said section.

Interested parties were notified by _____ (Mail or Personal Service) on the _____ day of _____ 19____

of date when said survey would begin. Interested parties present were _____

OATH OF CHAINMEN

We, _____ and _____

do hereby certify that, after being duly sworn, we assisted _____, County Surveyor, in the survey of

_____ Section _____, Township _____ North, Range _____

and that all lines of said survey were accurately measured by us according to instructions given us and to the best of our skill and ability.

Subscribed in my presence and sworn to before me _____ John Pokorska _____ Chainman,

this _____ day of _____ 19____ _____ Henry Petersen _____ Chainman,

_____ County Surveyor. _____ Chainman.

SURVEYOR'S CERTIFICATE

I hereby certify that on the 12 - 14 & 15 day of May 1956 19____, I surveyed the road on the Howard - Greeley County Line North line of Sections 1 & 2

Section _____, Township 10 North, Range 11, and that said survey was accurately made, according to law and the established rules and regulations governing the subdivision of sections, and that all corners were perpetuated with durable material as provided by law and as specifically set forth in the foregoing field notes; and that said notes and map have been compared with the memorandum notes of survey and are true and correct.

Witness my hand this _____ day of May 29 1956

Louie Mansil _____ County Surveyor.

OFFICIAL RECORD

FIELD NOTES

From Station	Course of Line	To Stat'n	Distance Chains	Distance Links	Magnetic Variation or Angle	Kind of Corner	REMARKS
A	West	B	~~40~~ 38	~~25~~ 65		At A, Closing Corner on township line. This corner is an iron pipe with a battered top solidly imbedded about 8 inches below surface. Road runs 14.50 chains east where it terminates this corner is in line with pole line to the east. Tie to this corner 
B	West	B2	40	78		Corner at B is ¼ Section corner.	
B2	West	C				B2 is a Closing Section Corner. Found corner a decayed post and line of coal. Replaced by an iron stake with brick and concrete.	
C	West	C1				Corner at C is ¼ section corner. Corner at C1 is a U.S. Section closing corner. Found this corner about 20 ft west of line (pole line). Dug up stone with in dug hole also found remains of a decayed stake with coal. Reset with iron stake also found of concrete.	

LATITUDES, DEPARTURES, AND CLOSING ERRORS

LINES DESIGNATED	Direction	Distance Chains	Distance Links	Latitudes N	Latitudes S	Departures E	Departures W	MISCELLANEOUS NOTES

OF SURVEYS, HOWARD COUNTY

PLAT OF SURVEY

Section or Lot _____ Twp. or Blk. _____ Range _____ East / West 6th P. M.



CERTIFICATES

Application for survey of _____ *Section* _____, *Township* _____, *North, Range* _____,

by _____, *19*____, *owner of the* _____

_____ *of said section.*

Interested parties were notified by _____ *on the* _____ *day of* _____ *19*____

(Mail or Personal Service)

of date when said survey would begin. Interested parties present were _____

OATH OF CHAINMEN

We, _____ *and* _____

do hereby certify that, after being duly sworn, we assisted _____, *County Surveyor, in the survey of*

_____ *Section* _____, *Township* _____ *North, Range* _____

and that all lines of said survey were accurately measured by us according to instructions given us and to the best of our skill and ability.

Subscribed in my presence and sworn to before me _____ *Chainman.*

this _____ *day of* _____ *19*____. _____ *Chainman.*

_____ *County Surveyor.* _____ *Chainman.*

SURVEYOR'S CERTIFICATE

I hereby certify that on the 12 *day of* May *19*02, *I surveyed*

under by the Howard - Grady County line. North line of Sec. and

Section _____, *Township* 15 *North, Range* 1 *and that said survey was accurately made, according to law and the established rules and regulations governing the subdivision of sections, and that all corners were perpetuated with durable material as provided by law and as specifically set forth in the foregoing field notes; and that said notes and map have been compared with the memorandum notes of survey and are true and correct.*

Witness my hand this 24 *day of* May *19*02

Lewis Merrill *County Surveyor.*

OFFICIAL RECORD

FIELD NOTES

From Station	Course of Line	To Sta'n	Distance Chains	Distance Links	Magnetic Variation or Angle	Kind of Corner	REMARKS
A	E	B	40	12		At A U.S. Section Corner	Iron pipe located by me in previous survey
						Corner at B	Located and described by Harvey former surveyor in Surveyors record Nov-3 Page 145
							I found remnants of a wood stake at 40.12 Chains and in alinement with Corners at A and C established my corner by driving in an iron stake 2 ft long
B	E	C	40	12		U.S. Section Cor.	Located corner from Harveys ties which were very helpful. Found stone and iron pipe underneath
						U.S. Section Corner at D 1/4 Section Corner at E	These corners were both located by the witness corners established by the Bureau of Land Management in the early 60 ties

LATITUDES, DEPARTURES, AND CLOSING ERRORS

LINES DESIGNATED	Direction	Distance Chains	Distance Links	Latitudes N	Latitudes S	Departures E	Departures W	MISCELLANEOUS NOTES

OF SURVEYS, HOWARD COUNTY

PLAT OF SURVEY

Between Section 28 & 33 or Lot Twp. or Blk. 15 Range 11 East/West 6th P. M

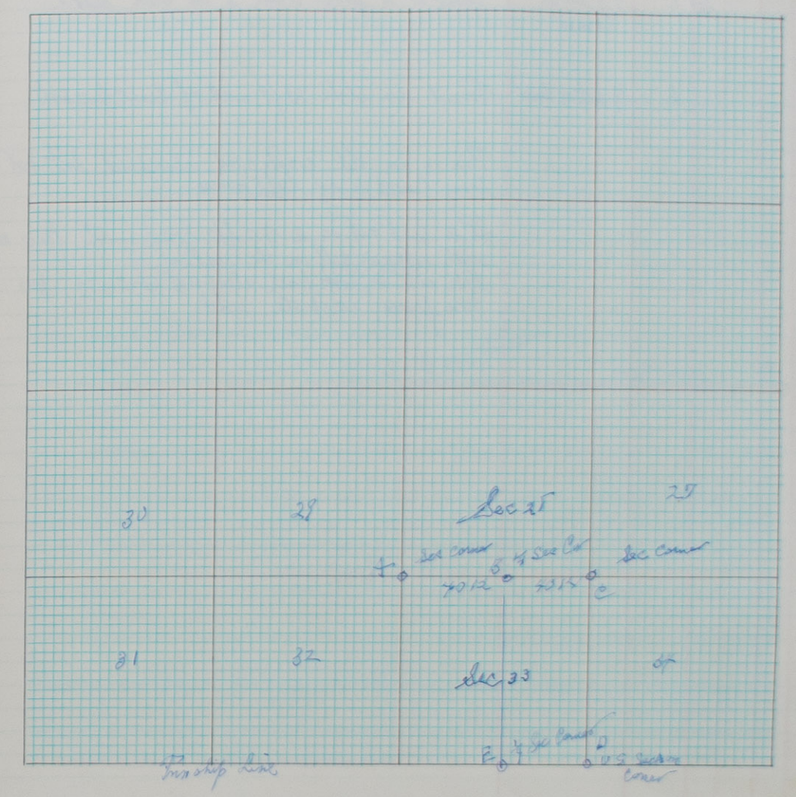

CERTIFICATES

Application for survey of between Section 28 & 33, Township 15, North, Range 11,

by James Olsen (Mgr REA Dist, 19, owner of the

of said section.

Interested parties were notified by (Mail or Personal Service) on the day of 19

of date when said survey would begin. Interested parties present were

OATH OF CHAINMEN

We, and

do hereby certify that, after being duly sworn, we assisted , County Surveyor, in the survey of

Section , Township North, Range

and that all lines of said survey were accurately measured by us according to instructions given us and to the best of our skill and ability.

Subscribed in my presence and sworn to before me Frank Mukwicka Chainman,

this day of 19 Chainman,

County Surveyor. Chainman.

SURVEYOR'S CERTIFICATE

I hereby certify that on the 12 day of July 1960, I surveyed

Section 28 & 33, Township 15 North, Range 11, and that said survey was accurately made, according to law and the established rules and regulations governing the subdivision of sections, and that all corners were perpetuated with durable material as provided by law and as specifically set forth in the foregoing field notes; and that said notes and map have been compared with the memorandum notes of survey and are true and correct.

Witness my hand this day of July 1960

Louie Mansil County Surveyor.

OFFICIAL RECORD

FIELD NOTES

From Station	Course of Line	To Sta'n	Distance Chains	Distance Links	Magnetic Variation or Angle	Kind of Corner	REMARKS
					A	U.S. Section Corner	Corner at A found which is an iron stake
					B	1/4 section Corner	Found iron stake 29 ft north of Corner fence post
							This is an old county road abandoned but not vacated being fenced in by land owners.
							It is laid out as a 40 ft road. The fence on the south side is 2 ft in the road way. North side is not fence along the road way but has cross fences across the road

LATITUDES, DEPARTURES, AND CLOSING ERRORS

LINES DESIGNATED	Direction	Distance Chains	Distance Links	Latitudes N	Latitudes S	Departures E	Departures W	MISCELLANEOUS NOTES

OF SURVEYS, HOWARD COUNTY

PLAT OF SURVEY

Between ____ Section or Lot 6 & 7 Twp. or Blk. 13 Range 10 {East / West} 6th P. M



CERTIFICATES

Application for survey of between Section 6 & 7, Township 13, North, Range 10,

by Martin Christiansen CO Comm., 1956, owner of the ____

____ of said section.

Interested parties were notified by ____ (Mail or Personal Service) on the ____ day of ____ 19__,

of date when said survey would begin. Interested parties present were ____

OATH OF CHAINMEN

We, ____ and ____

do hereby certify that, after being duly sworn, we assisted ____, County Surveyor, in the survey of

____ Section ____, Township ____ North, Range ____

and that all lines of said survey were accurately measured by us according to instructions given us and to the best of our skill and ability.

Subscribed in my presence and sworn to before me ____ Gary Petersen ____ Chainman,

this ____ day of ____ 19__. ____ Chainman,

____ County Surveyor. ____ Chainman.

SURVEYOR'S CERTIFICATE

I hereby certify that on the 9th day of July 1956, I surveyed

between

Section 6 & 7, Township 13 North, Range 10, and that said survey was accurately made, according to law and the established rules and regulations governing the subdivision of sections, and that all corners were perpetuated with durable material as provided by law and as specifically set forth in the foregoing field notes; and that said notes and map have been compared with the memorandum notes of survey and are true and correct.

Witness my hand this 10th day of July 1956

Louise Marcial County Surveyor.

OFFICIAL RECORD

FIELD NOTES

From Station	Course of Line	To Sta'n	Distance Chains	Distance Links	Magnetic Variation or Angle	Kind of Corner	REMARKS

LATITUDES, DEPARTURES, AND CLOSING ERRORS

LINES DESIGNATED	Direction	Distance Chains	Distance Links	Latitudes N	Latitudes S	Departures E	Departures W	MISCELLANEOUS NOTES

PLAT OF SURVEY

ALL IN BARTLETTS ADDITION

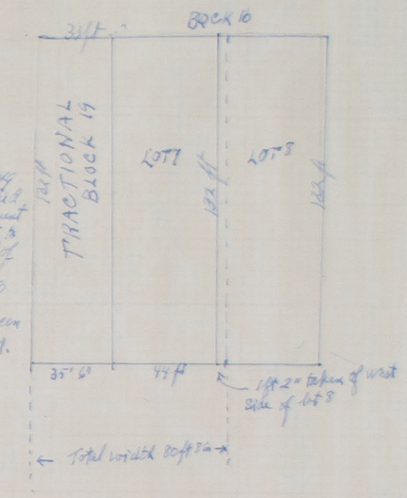

Survey made May 22 1956

At the request of Dean Armstrong with intention of purchasing said property from P.J. Sevick, Agreement being the dividing line in lot 8 to be 36" west of the west wall of garage now located on lot 8. It being 50 inches from lot line to garage wall the dividing line is 1 ft 2 in east of the line between Lots 7 and 5 Block 16 Bartletts Add.

Starting at the S.W. Corner of Fractional Block 19 Bartletts Addition I go east 35 ft 6 in along south side of block to a point, thence east 44 ft along south side of LOT 7 Block 16 to a point thence 1 ft 2 in east along south side of LOT 8 to a point. Thence 132 ft North parallel to lot lines to a point Thence west along north boundary 1 ft 2 in along LOT 8 44 ft along boundary LOT 7 Block 16 and 33 ft along Fractional Block 19 to a point. Thence 132 ft south to place of beginning Corners all marked by iron stakes.

This is to certify, that on the 22nd day of May 1956, I surveyed the above designated lots in Block 16 and Block 19, Bartletts Addition in City of St Paul and that this is a true and correct plat and description of said tract

Louie Manasil Co Surveyor.

App

by

Inte

of date when

OATH OF CHAINMEN

We, ... and .....

do hereby certify that, after being duly sworn, we assisted ....., County Surveyor, in the survey of ..... Section ....., Township ..... North, Range .....

and that all lines of said survey were accurately measured by us according to instructions given us and to the best of our skill and ability.

Subscribed in my presence and sworn to before me ..... Chainman,

this ..... day of ..... 19 .... Chainman,

..... County Surveyor. ..... Chainman.

SURVEYOR'S CERTIFICATE

I hereby certify that on the ..... day of ..... 19 ....., I surveyed

Section ....., Township ..... North, Range ....., and that said survey was accurately made, according to law and the established rules and regulations governing the subdivision of sections, and that all corners were perpetuated with durable material as provided by law and as specifically set forth in the foregoing field notes; and that said notes and map have been compared with the memorandum notes of survey and are true and correct.

Witness my hand this ..... day of ..... 19 .....

..... County Surveyor.

OFFICIAL RECORD

FIELD NOTES

From Station	Course of Line	To Sta'n	Distance Chains	Distance Links	Magnetic Variation or Angle	Kind of Corner	REMARKS

LATITUDES, DEPARTURES, AND CLOSING ERRORS

LINES DESIGNATED	Direction	Distance Chains	Distance Links	Latitudes N	Latitudes S	Departures E	Departures W	MISCELLANEOUS NOTES

OF SURVEYS, HOWARD COUNTY

PLAT OF SURVEY

Section or Lot _____ Twp. or Blk. _____ Range _____ East / West 6th P. M

Survey of MAY 23 1956

BLOCK 48 ORIGINAL ST PAUL NEBR



LEGEND
SHADED AREA
Transferred

Interested parties Mrs Hildreth Mead and Clarence Jones
purpose of the Survey to subdivide lots 2 and 7 Block 48

Surveyed by Louie Manasil Co Surveyor

This is to certify, that on the 23rd & 25th day of May 1956
I surveyed the above designated lots, situated in Blk 48
Original St Paul Nebr and that this is a true description
of said plat

Louie Manasil Co. Surveyor

Ap

by

Int

of date whe

We

do hereby certify that, after being duly sworn, we assisted _____, County Surveyor, in the survey of _____ Section _____, Township _____ North, Range _____ and that all lines of said survey were accurately measured by us according to instructions given us and to the best of our skill and ability.

Subscribed in my presence and sworn to before me _____ Chainman,

this _____ day of _____ 19 ____. _____ Chainman,

_____ County Surveyor. _____ Chainman.

SURVEYOR'S CERTIFICATE

I hereby certify that on the _____ day of _____ 19 ____, I surveyed _____ Section _____, Township _____ North, Range _____, and that said survey was accurately made, according to law and the established rules and regulations governing the subdivision of sections, and that all corners were perpetuated with durable material as provided by law and as specifically set forth in the foregoing field notes; and that said notes and map have been compared with the memorandum notes of survey and are true and correct.

Witness my hand this _____ day of _____ 19 ____.

_____ County Surveyor.

OFFICIAL RECORD

FIELD NOTES

From Station	Course of Line	To Sta'n	Distance Chains	Distance Links	Magnetic Variation or Angle	Kind of Corner	REMARKS

LATITUDES, DEPARTURES, AND CLOSING ERRORS

LINES DESIGNATED	Direction	Distance Chains	Distance Links	Latitudes N	Latitudes S	Departures E	Departures W	MISCELLANEOUS NOTES

OF SURVEYS, HOWARD COUNTY

PLAT OF SURVEY

BLOCK 112 ORIGINAL ST PAUL NEBR.

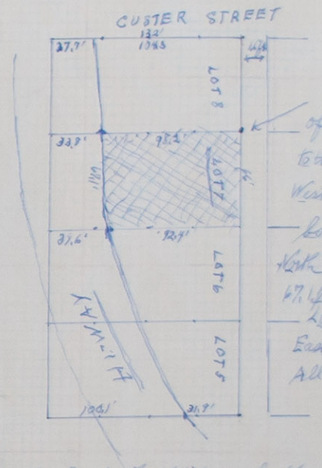

Starting at a point the N.E Corner of LOT 7 Blk 112, thence South 66 ft to the S.E Corner of said LOT, thence West to a point a distance 92.4' ft to the boundary line of U.S. Hi Way 281 thence North along said boundary line a distance 67.1 ft to a point the division line between LOT 7 and LOT 8 said Blk 112. Thence East a distance of 98.2' ft to place of beginning All corners marked by iron stakes.

Surveyed Sept 5th 1956 at the request of Louis Jares owner of said LOT 7

This is to certify that on Sept 5 1956 I surveyed the designated tract situated in Block 112 Original St Paul. And that this tract is a true and correct plat and description of said tract

Signed Louis Manasil Co Surveyor

Chainmen Henry Petersen
John Zimba

by

of date when said survey would begin. Interested parties present were

OATH OF CHAINMEN

We, and

do hereby certify that, after being duly sworn, we assisted , County Surveyor, in the survey of Section , Township North, Range and that all lines of said survey were accurately measured by us according to instructions given us and to the best of our skill and ability.

Subscribed in my presence and sworn to before me Chainman,

this day of 19 Chainman,

County Surveyor. Chainman.

SURVEYOR'S CERTIFICATE

I hereby certify that on the day of 19 , I surveyed Section , Township North, Range , and that said survey was accurately made, according to law and the established rules and regulations governing the subdivision of sections, and that all corners were perpetuated with durable material as provided by law and as specifically set forth in the foregoing field notes; and that said notes and map have been compared with the memorandum notes of survey and are true and correct.

Witness my hand this day of 19

County Surveyor.

OFFICIAL RECORD

FIELD NOTES

From Station	Course of Line	To Sta'n	Distance Chains	Distance Links	Magnetic Variation or Angle	Kind of Corner	REMARKS
A	South	B	20	03	K	US Sec Cor	
B	"	C	20	28	C	1/4 " "	
C	"	D	20				
D	"	E	20	19		US Sec Corner	

LATITUDES, DEPARTURES, AND CLOSING ERRORS

LINES DESIGNATED	Direction	Distance Chains	Distance Links	Latitudes N	Latitudes S	Departures E	Departures W	MISCELLANEOUS NOTES

OF SURVEYS, HOWARD COUNTY

PLAT OF SURVEY

between Section ~~or Lot~~ 1 and 2 Twp. or Blk. 14 Range 11 {East / West} 6th P. M

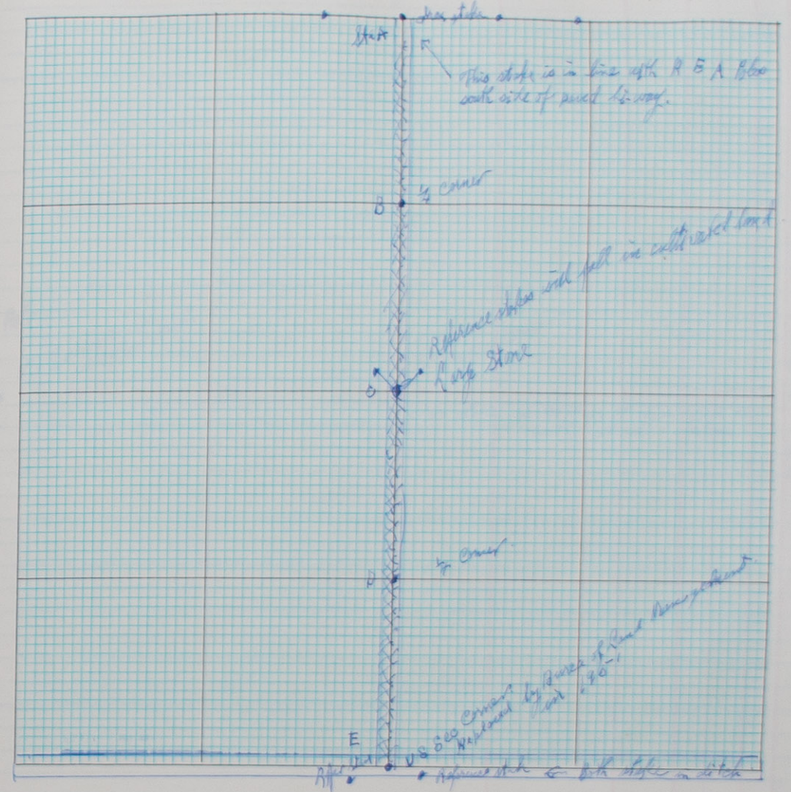

CERTIFICATES

Application for survey of Road Survey Sections 1 and 2, Township 14, North, Range 12,

by Commissioner Fr. Komsak, 1956, ~~owner of the~~

of said section.

Interested parties were notified by (Mail or Personal Service) on the day of 19

of date when said survey would begin. Interested parties present were

OATH OF CHAINMEN

We, and

do hereby certify that, after being duly sworn, we assisted , County Surveyor, in the survey of

Section , Township North, Range

and that all lines of said survey were accurately measured by us according to instructions given us and to the best of our skill and ability.

Subscribed in my presence and sworn to before me Chainman,

this day of 19 Chainman,

County Surveyor. Chainman.

SURVEYOR'S CERTIFICATE

I hereby certify that on the 2nd day of October 1956, I surveyed the road to be vacated between Sections 1 and 2, Township 14 North, Range 12, and that said survey was accurately made, according to law and the established rules and regulations governing the subdivision of sections, and that all corners were perpetuated with durable material as provided by law and as specifically set forth in the foregoing field notes; and that said notes and map have been compared with the memorandum notes of survey and are true and correct.

Witness my hand this 30 day of October 1956

Louis Manasil County Surveyor.

OFFICIAL RECORD

FIELD NOTES

From Station	Course of Line	To Sta'n	Distance Chains	Distance Links	Magnetic Variation or Angle	Kind of Corner	REMARKS

LATITUDES, DEPARTURES, AND CLOSING ERRORS

LINES DESIGNATED	Direction	Distance Chains	Distance Links	Latitudes N	Latitudes S	Departures E	Departures W	MISCELLANEOUS NOTES

OF SURVEYS, HOWARD COUNTY

PLAT OF SURVEY

Between Section ~~or Lot~~ 15 & 22 Twp. or Blk. 14 Range 1 (East/West) 6th P. M



CERTIFICATES

Application for the survey of road between Section 15 & 22, Township 14, North, Range 1

by Wm Meyer road maintenance, 19, owner of the in Dist No 3

of said section made

Interested parties were notified by (Mail or Personal Service) on the day of 19

of date when said survey would begin. Interested parties present were

OATH OF CHAINMEN

We, and

do hereby certify that, after being duly sworn, we assisted, County Surveyor, in the survey of

Section, Township, North, Range

and that all lines of said survey were accurately measured by us according to instructions given us and to the best of our skill and ability.

Subscribed in my presence and sworn to before me Chainman,

this day of 19 Chainman,

County Surveyor. Chainman.

SURVEYOR'S CERTIFICATE

I hereby certify that on the day of October 19 05, I surveyed the road between

Section 15 & 22, Township 14 North, Range 1, and that said survey was accurately made, according to law and the established rules and regulations governing the subdivision of sections, and that all corners were perpetuated with durable material as provided by law and as specifically set forth in the foregoing field notes; and that said notes and map have been compared with the memorandum notes of survey and are true and correct.

Witness my hand this 30th day of October 19 05.

Louis Marshal County Surveyor.

OFFICIAL RECORD

FIELD NOTES

From Station	Course of Line	To Sta'n	Distance Chains	Distance Links	Magnetic Variation or Angle	Kind of Corner	REMARKS
							All Section Corners and ¼ section corners found. These monuments were all replaced in the Survey of by the Bureau of Land Management and are standard by the Bureau all lines surveyed checked with the lines of the Bureau

LATITUDES, DEPARTURES, AND CLOSING ERRORS

LINES DESIGNATED	Direction	Distance Chains	Distance Links	Latitudes N	Latitudes S	Departures E	Departures W	MISCELLANEOUS NOTES

OF SURVEYS, HOWARD COUNTY

PLAT OF SURVEY

S½ of NE¼
N½ of SE¼ Section or Lot 34 Twp. or Blk. 14 Range 11 East/West 6th P. M



CERTIFICATES

Application for survey of _____ Section 34, Township 14, North, Range 11,

by Louis Zmek Feb, 1957, owner of the _____

part of said section.

Interested parties were notified by _____ (Mail or Personal Service) on the _____ day of _____ 19__

of date when said survey would begin. Interested parties present were _____

OATH OF CHAINMEN

We, _____ and _____

do hereby certify that, after being duly sworn, we assisted _____, County Surveyor, in the survey of _____ Section _____, Township _____ North, Range _____

and that all lines of said survey were accurately measured by us according to instructions given us and to the best of our skill and ability.

Subscribed in my presence and sworn to before me _____ Henry Petersen Chainman,

this _____ day of _____ 19__ _____ John Pokorski Chainman,

_____ County Surveyor. _____ Chainman.

SURVEYOR'S CERTIFICATE

I hereby certify that on the 11 day of March 1957, I surveyed

Section 34, Township 14 North, Range 11, and that said survey was accurately made, according to law and the established rules and regulations governing the subdivision of sections, and that all corners were perpetuated with durable material as provided by law and as specifically set forth in the foregoing field notes; and that said notes and map have been compared with the memorandum notes of survey and are true and correct.

Witness my hand this 14 day of March 1957

Louis Mansil County Surveyor.

OFFICIAL RECORD

FIELD NOTES

From Station	Course of Line	To Sta'n	Distance Chains	Distance Links	Magnetic Variation or Angle	Kind of Corner	REMARKS
							I find that the south Line of Sec 28 is approximately 3 Chains north of a true line at the 1/4 section corner which accounts for the line between the S W 1/4 and S.E. 1/4 being short. No corner was found in the roadway or south on the true line and as there has been no previous recent survey and no other evidence to dispute this line am leaving it as found.

LATITUDES, DEPARTURES, AND CLOSING ERRORS

LINES DESIGNATED	Direction	Distance Chains	Distance Links	Latitudes N	Latitudes S	Departures E	Departures W	MISCELLANEOUS NOTES

OF SURVEYS, HOWARD COUNTY

PLAT OF SURVEY

SW 1/4 of Section or Lot 28 Twp. or Blk. 13 Range 9 {East / West} 6th P. M

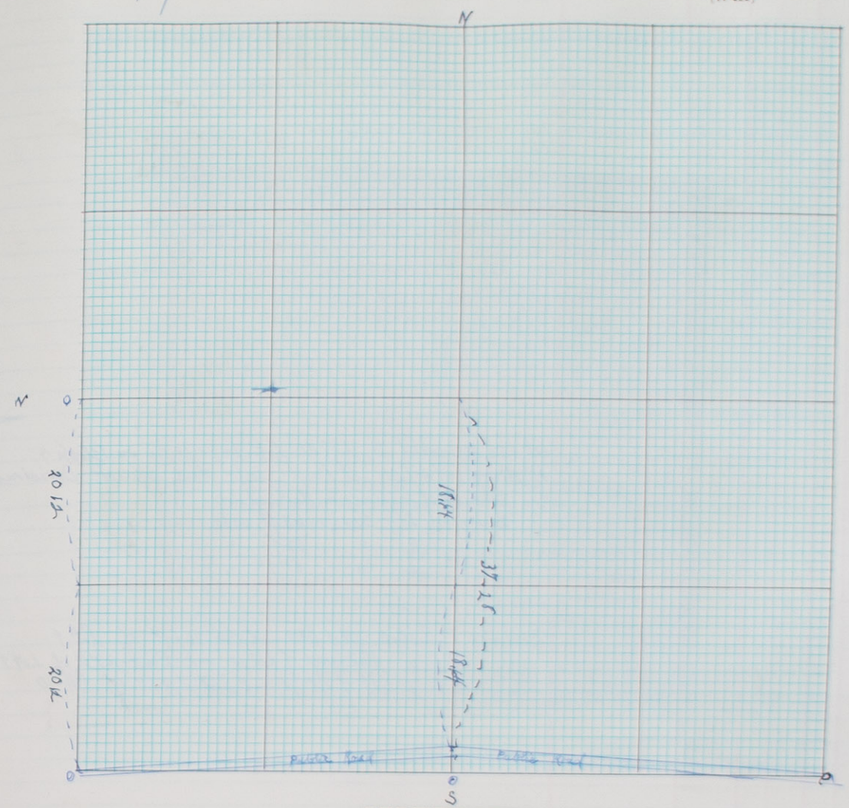

CERTIFICATES

Application for survey of SW 1/4 of Section 28, Township 13, North, Range 9

by Bernard Kroll Jan. 1957, owner of the

of said section.

Interested parties were notified by (Mail or Personal Service) on the day of 19

of date when said survey would begin. Interested parties present were

OATH OF CHAINMEN

We, and

do hereby certify that, after being duly sworn, we assisted , County Surveyor, in the survey of

Section , Township North, Range

and that all lines of said survey were accurately measured by us according to instructions given us and to the best of our skill and ability.

Subscribed in my presence and sworn to before me

this day of 19

County Surveyor.

John Pokorski Chainman,

Harry Petersen Chainman,

Chainman.

SURVEYOR'S CERTIFICATE

I hereby certify that on the March 6 day of 1957, I surveyed

Section 28, Township 13 North, Range 9, and that said survey was accurately made, according to law and the established rules and regulations governing the subdivision of sections, and that all corners were perpetuated with durable material as provided by law and as specifically set forth in the foregoing field notes; and that said notes and map have been compared with the memorandum notes of survey and are true and correct.

Witness my hand this 10 day of March 1957

Louis Menard County Surveyor.

OFFICIAL RECORD

FIELD NOTES

From Station	Course of Line	To Sta's	Distance Chains	Distance Links	Magnetic Variation or Angle	Kind of Corner	REMARKS
							It was requested to divide Lots 8-9-10-11 in Block 4 Military Addition St Paul into three separate divisions. On account of buildings on the west lots Division I lies 63 ft wide " II " 67 ft " " " III " 67' 9" " Division I Includes all of Lot 8 and West 16.6 ft of Lot 9 " II " West 30.3" of Lot 10 and East 27.6" of Lot 9 " III " All of Lot 11 and East 13 ft 9" of Lot 10

LATITUDES, DEPARTURES, AND CLOSING ERRORS

LINES DESIGNATED	Direction	Distance Chains	Distance Links	Latitudes N	Latitudes S	Departures E	Departures W	MISCELLANEOUS NOTES

OF SURVEYS, HOWARD COUNTY

PLAT OF SURVEY

~~Section or~~ Lot, 8-9-10-11 ~~Tsp or~~ Blk. 4 Military Addition St Paul Nebr ~~Range~~ {East / West} 6th P. M



CERTIFICATES

Application for survey of Lots 8-9-10-11 of Block 4 Military Addition St Paul ~~Section~~ of Township ....., North, Range .....

by G. Lhughnessy (Agent) ....., 19 ....., owner of the .....

..... of said section.

Interested parties were notified by ..... (Mail or Personal Service) on the ..... day of ..... 19 .....

of date when said survey would begin. Interested parties present were .....

OATH OF CHAINMEN

We, ... and .....

do hereby certify that, after being duly sworn, we assisted ....., County Surveyor, in the survey of

..... Section ....., Township ..... North, Range .....

and that all lines of said survey were accurately measured by us according to instructions given us and to the best of our skill and ability.

Subscribed in my presence and sworn to before me ..... Chainman.

this ..... day of ..... 19 .... Chainman.

..... County Surveyor. ..... Chainman.

SURVEYOR'S CERTIFICATE

I hereby certify that on the ..... day of ..... 19 ....., I surveyed

..... Section ....., Township ..... North, Range ....., and that said survey was accurately made, according to law and the established rules and regulations governing the subdivision of sections, and that all corners were perpetuated with durable material as provided by law and as specifically set forth in the foregoing field notes; and that said notes and map have been compared with the memorandum notes of survey and are true and correct.

Witness my hand this ..... day of ..... 19 .....

..... County Surveyor.

OFFICIAL RECORD

FIELD NOTES

From Station	Course of Line	To Stat'n	Distance Chains	Distance Links	Magnetic Variation or Angle	Kind of Corner	REMARKS
Begin at the NW US section Corner of Section 18							Going east on latitudinal line N88E thru thick underbrush at 3Ch 40 Links intersect the North Bank of the old river bed now abandoned thence continuing east. At 20 chains to the 1/16 corner on North line of Section 18 This line formerly being in the river So I establish same to proportionate measurements
From 1/16 corner Continuing east							Going east on the above latitudinal line North Line of Section 18 at 4 chains 20 Links intersect west bank of small stream at 5Ch ℄ of N & W stream. at 5Ch 40 links East bank Thence thru underbrush to 1/4 section corner at 20 chains This corner never being established during original survey Establish same on longitudinal line to opposite N & S Corners Running N & S quarter lines thru Sections 7 & 18.
From 1/4 section on North line of Sec 18							East on Section line 8C 65 Links intersect left bank of Middle Loup River Set meander corner on bank of river
From 1/4 section corner Going North.							At 10Ch No Links we come to a N & W ridge which seems to be the high spot of this island At 11Ch 51 Links we cross an old buried fence which runs in a east-west direction. At 17Ch 64 links we come to the north bank of the abandoned river bed. The north bank is approximately 20 ft high composed with some rock It appears the old river bed would have existed from 10Ch No links to 18Ch 23 links this would make the old river bed 8Ch 23 wide To divide the distance we come back 4Ch 13 Links Drove a 4" wood post 3 ft in length for corner.
Going South from 1/4 sec corner							South thru thick underbrush intersect river bank at 6Ch 23 links Drove diamond willow stake for M.C. corner.
Going South from the 1/16 corner on the North line of the NW 1/4 of Sec 18							Going south on the longitudinal line S1°14W thru trees and underbrush intersect left bank of Middle Loup River at 18 chains No Links Drove post for meander corner.
Going North from above 1/16 corner							Going north on longitudinal line to north river bank of the old stream 19Ch 26 links Establish thread of old river bed at 11Ch 26 links North of 1/16 corner Drove post for corner.
Going South from NW US Sec Corner of Section 18							Going South on Township line at 3C 53 Links intersect north bank of old river bed. thence 15Ch 10 Links width of old river bed on section line thence 1Ch 37 links to 1/16 corner. Using calculations of original survey. Thence south 2 chains 86 links intersect north bank of the north branch of Loup River Drive post for meander corner.

LATITUDES, DEPARTURES, AND CLOSING ERRORS

LINES DESIGNATED	Direction	Distance Chains	Distance Links	Latitudes N	Latitudes S	Departures E	Departures W	MISCELLANEOUS NOTES

OF SURVEYS, HOWARD COUNTY

PLAT OF SURVEY

Section or Lot 7 and 18 Twp. or Blk. 15 Range 9 East/West 6th P. M

CERTIFICATES

Application for survey of Part of Section 18, Township 15, North, Range 9

by Chas Andersen May, 1957, owner of the Lot 3

of said section.

Interested parties were notified by Registered Mail (Mail or Personal Service) on the day of 1957

of date when said survey would begin. Interested parties present were Chas Andersen Wm Andersen

OATH OF CHAINMEN

We, Henry Petersen Jim Petersen and Don Wagoner

do hereby certify that, after being duly sworn, we assisted Louie Manasil, County Surveyor, in the survey of Part of Section 7 and 18, Township 15 North, Range 9 W

and that all lines of said survey were accurately measured by us according to instructions given us and to the best of our skill and ability.

Subscribed in my presence and sworn to before me

this 24th day of June 1957

Louie Manasil County Surveyor.

Henry Petersen Chainman,

Jim Petersen Chainman,

Don Waggoner Chainman and Instrument Work

SURVEYOR'S CERTIFICATE

I hereby certify that on the beginning 24th day of June 1957, I surveyed Part of S 1/2 of Sec 7 and N 1/2 of Sec 18

Section, Township 15 North, Range 9, and that said survey was accurately made, according to law and the established rules and regulations governing the subdivision of sections, and that all corners were perpetuated with durable material as provided by law and as specifically set forth in the foregoing field notes; and that said notes and map have been compared with the memorandum notes of survey and are true and correct.

Witness my hand this 17th day of July 1957

Louie Manasil County Surveyor.

OFFICIAL RECORD

FIELD NOTES

From Station	Course of Line	To Sta'n	Distance Chains	Distance Links	Magnetic Variation or Angle	Kind of Corner	REMARKS
							Starting at a point the North East Corner of Block 7 Darnalls Addition St Paul Nebr. Ias west, 300.3 ft to a point, thence south 264 ft thru Lot 2 and Lot 3 of said Block 7 to the south line of Block 7 to a point, thence west 8 ft. along lot line to a point, thence north this line being parallel to the preceding North and South Line thru Block 7, to the north line of Block 7 to a point. Thence east 8 ft to a point, this point being 300.3 ft west of the N.E. corner of block 7 the starting point. The 8 foot strip thru lots 2 and 3 surveyed to be transferred Petersen to Hanisch.

LATITUDES, DEPARTURES, AND CLOSING ERRORS

LINES DESIGNATED	Direction	Distance Chains	Distance Links	Latitudes N	Latitudes S	Departures E	Departures W	MISCELLANEOUS NOTES

OF SURVEYS, HOWARD COUNTY

PLAT OF SURVEY

Section or Lot _____ Twp. or Blk. 7 Darnalls Add City of St Paul Nebr Range _____ East / West 6th P. M

BLOCK 7 DARNALLS ADD.

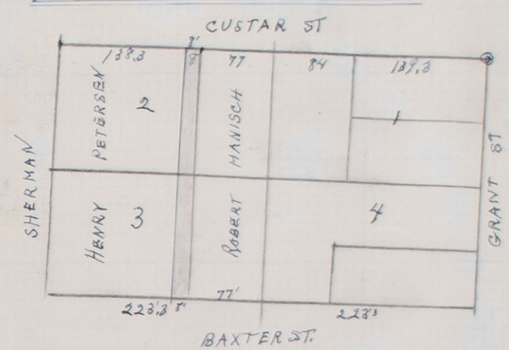

This is to certify that the foregoing map is a true examplification of the field notes and a map of a survey made on the Aug. 14, 1957 of Block 7 Darnalls Addition City of St Paul Nebr.

Signed Louie Manasil Co. Surveyor.

CERTIFICATES

Application for survey of ~~Section~~ Block 7 Darnalls Add City of St Paul Nebr, ~~Township~~, ~~North, Range~~

by Henry Petersen, 19__, owner of ~~the~~ part of Lot 2 and Lot 3

of said ~~section~~ block

Interested parties were notified by _____ (Mail or Personal Service) on the _____ day of _____ 19__

of date when said survey would begin. Interested parties present were _____

OATH OF CHAINMEN

We, _____ and _____

do hereby certify that, after being duly sworn, we assisted _____, County Surveyor, in the survey of _____ Section _____, Township _____ North, Range _____

and that all lines of said survey were accurately measured by us according to instructions given us and to the best of our skill and ability.

Subscribed in my presence and sworn to before me _____ Chainman,

this _____ day of _____ 19__ _____ Chainman,

_____ County Surveyor. _____ Chainman.

SURVEYOR'S CERTIFICATE

I hereby certify that on the _____ day of August 1957, I surveyed said block 7 City of St Paul Neb

Section _____, Township _____ North, Range _____, and that said survey was accurately made, according to law and the established rules and regulations governing the subdivision of sections, and that all corners were perpetuated with durable material as provided by law and as specifically set forth in the foregoing field notes; and that said notes and map have been compared with the memorandum notes of survey and are true and correct.

Witness my hand this _____ day of _____ 1957

Louie Manasil County Surveyor.

OFFICIAL RECORD

FIELD NOTES

From Station	Course of Line	To Sta'n	Distance Chains	Distance Links	Magnetic Variation or Angle	Kind of Corner	REMARKS

LATITUDES, DEPARTURES, AND CLOSING ERRORS

LINES DESIGNATED	Direction	Distance Chains	Distance Links	Latitudes N	Latitudes S	Departures E	Departures W	MISCELLANEOUS NOTES

OF SURVEYS, HOWARD COUNTY

PLAT OF SURVEY

Section or Lot ____ Twp. or Blk. 17 Original Town of Dannebrog. Range ____ East / West 6th P. M

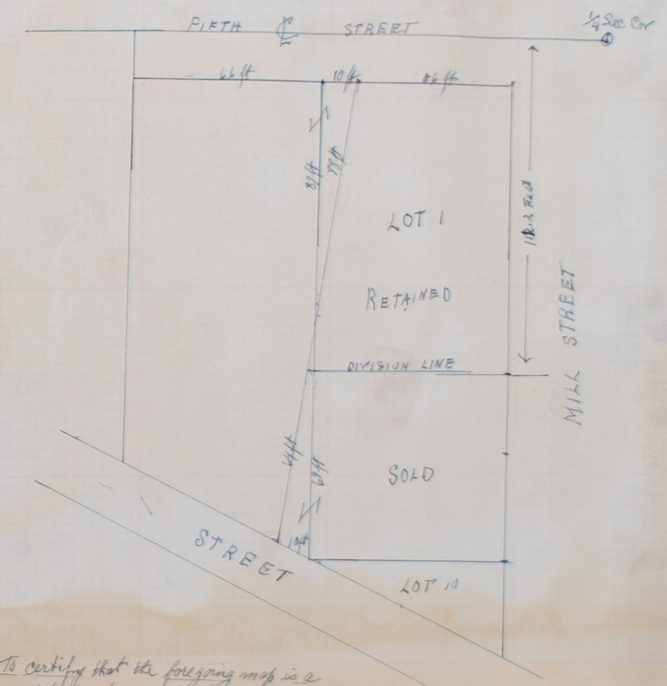

This is to certify that the foregoing map is a true exemplification of the field notes and map of a survey made of Lot one - two and ten Block 17, original townsite of Dannebrog Howard County Nebr Surveyed by me the 20th of September 1957 Survey made at the request of Earl Christensen.

Signed Louie Manasil
County Surveyor

Christensen tract sold:
All of Lot 10, and
All that part of Lot 1, Block 17, original Townsite of Dannebrog, Howard County, Nebraska, lying south of a line 111.2 feet south of the center line of Fifth Street of said village; and that part of Lot 2 in said block joining said ~~lot~~ part of Lot 1 on the west, the westerly line of which is that part of a line commencing 10 feet east of the northwest corner of said lot 1 and extending southerly in a straight line to a point 10 feet westerly from the southwest corner of said lot 1 intersecting the street which is an extension of Pioneer Ave. and Central Ave. of said village.

SURVEYOR'S CERTIFICATE

I hereby certify that on the 20th day day of Sept 1957, I surveyed Section ____, Township ____ North, Range ____, and that said survey was accurately made, according to law and the established rules and regulations governing the subdivision of sections, and that all corners were perpetuated with durable material as provided by law and as specifically set forth in the foregoing field notes; and that said notes and map have been compared with the memorandum notes of survey and are true and correct.

Witness my hand this ____ day of ____ 19__

Louie Manasil County Surveyor.

OFFICIAL RECORD

FIELD NOTES

From Station	Course of Line	To Sta'n	Distance Chains	Distance Links	Magnetic Variation or Angle	Kind of Corner	REMARKS

LATITUDES, DEPARTURES, AND CLOSING ERRORS

LINES DESIGNATED	Direction	Distance Chains	Distance Links	Latitudes N	Latitudes S	Departures E	Departures W	MISCELLANEOUS NOTES

OF SURVEYS, HOWARD COUNTY

PLAT OF SURVEY

Section or Lot 10 11 Twp. or ~~Blk.~~ 14 Range 10 ~~East~~ West 6th P. M



Survey in Section 10

Starting at a point the ¼ Section Corner between Sections 10 and 11 T14 R10 Range 10 West 6th P.M. I go south 182 chains to a point the south boundary line of Highway 281, thence northwesterly direction 1.37 chains to a point the intersection of a curve of road passing in a northerly direction the distance 1.25 chains thence 3.25 chains to a point the intersection of a curve of road and a point. Thence 1.16 chains to a point the section line. Thence south 6.87 chains to point of beginning.

Dunnell Survey

Starting at a point the ¼ Section corner between Sec 10 & 11-14-10 in Howard Co. I go in a westerly direction 6.01 chains to a point thence 1.16 chs in an easterly direction to a point, thence in a southerly direction 1.5 Ch parallel to the east line to a point thence west 1.81 Ch to point of beginning

CERTIFICATES

Application for survey of parts of Section 10 & 11 Township 14 North, Range 10

by Clayton Peterson, 19 purchaser, ~~owner~~ of the parts of said sections

Interested parties were notified by (Mail or Personal Service) on the day of 19

of date when said survey would begin. Interested parties present were Ray Paulson owner

OATH OF CHAINMEN

We, and

do hereby certify that, after being duly sworn, we assisted County Surveyor, in the survey of

Section, Township North, Range

and that all lines of said survey were accurately measured by us according to instructions given us and to the best of our skill and ability.

Subscribed in my presence and sworn to before me Chainman,

this day of 19 Chainman,

County Surveyor. Chainman.

SURVEYOR'S CERTIFICATE

I hereby certify that on the 18th day of Sept 19 57, I surveyed parts of

Sections 11 & 10, Township 14 North, Range 10, and that said survey was accurately made, according to law and the established rules and regulations governing the subdivision of sections, and that all corners were perpetuated with durable material as provided by law and as specifically set forth in the foregoing field notes; and that said notes and map have been compared with the memorandum notes of survey and are true and correct.

Witness my hand this day of 19

Louie Manaiel County Surveyor.

OFFICIAL RECORD

FIELD NOTES

From Station	Course of Line	To Sta'n	Distance Chains	Distance Links	Magnetic Variation or Angle	Kind of Corner	REMARKS

Charming Notes

Sta.	Corr. Dist.	Mag. Bearings
C Sec 21-13-9		
	200.00	S 24° 45' E
	36.50	
Point (located @ 90° & 190.0' from ℄ R.R.)		
	200.00	
	166.35	S 28° 45' E
Pt. of Beginning (Set rein-bar by P. pole)		
	138.50	N 61° 34' E
N.E. Cor. Tract (set rein-bar by F.C.)		
	200.00	S 25° 03' E
	58.70	
S.E. Cor. Tract (found Iron pipe by F.C.)		
	126.85	S 62° 30' W
Found Iron Pipe No. of F.C.		
	1.85	S 62° 30' W
S.W. Cor. tract (Set rein-bar on R.R. Row)		
	200.00	
	56.00	N 27° 15' W
Pt. of Beginning		

Curd Wietski Dingworth

Cold Snowy January 31 1959 2:00 PM - 6:00 PM 14°

Mean Temp. 22°

Used 200.00 chain

30" Gurley transit

A 3/4" pipe alongside bent over 2" pipe

Red head

LATITUDES, DEPARTURES, AND CLOSING ERRORS

LINES DESIGNATED	Direction	Distance Chains	Distance Links	Latitudes N	Latitudes S	Departures E	Departures W	MISCELLANEOUS NOTES

OF SURVEYS, HOWARD COUNTY

PLAT OF SURVEY

Section or Lot ____ Twp. or Blk. ____ R... ____ (East)

Property Survey
Howard County, Nebraska

January 31, 1959.

I hereby certify that I have surveyed and staked the following property for Mr. Charles Wache, St.Libory, Nebraska. A tract of land located in the NW 1/4 of the SE 1/4 Section 21, T-13-N, R-9-W, Howard County, Nebraska, more particularly described as follows: Commencing at the Center of Section 21, traversing thence S 24° 45' E, 236.50 feet to a Point (said point being at 90° and 190.0 feet from center-line U.P. Railroad track); thence S28° 45' E, 366.35 feet to the Point of Beginning (a Rein-bar); thence N 61° 34' E, 138.50 feet running on a fence line to Rein-bar by fence corner; thence S 25° 03' E, 258.70 feet running on a fence line to Iron pipe by fence corner; thence S 62° 30' W, 126.85 feet to Iron pipe by fence corner; thence S 62° 30' W, 1.85 feet to Rein-bar (said Rein-bar being a Point at 90° and 200.0 feet from center-line U.P. Railroad); thence N 27° 15' W, 256.0 feet, running parallel with railroad to the Point of Beginning. Magnetic Bearings were used to determine Direction. The Center of the Section was recovered 0.5' below ground surface and found to be: a 2" iron pipe bent over and a 3/4" pipe alongside.

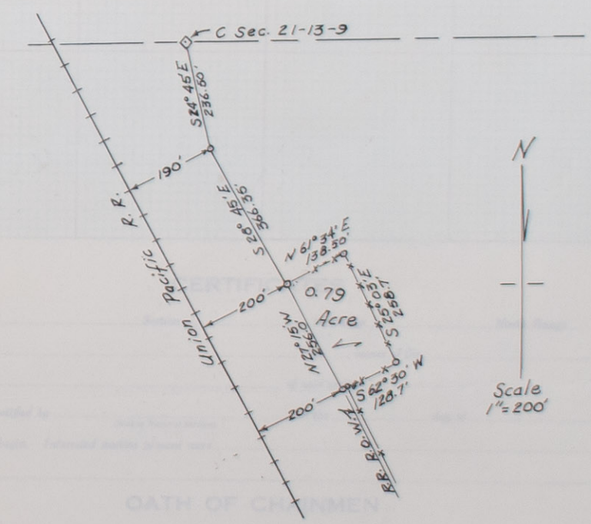

Rollin C. Curd
Registered Land Surveyor

Applicati...

by ...

Interested ...

of date when said ...

We, ...

do hereby certify tha...

and that all lines of ...

Subscrib...

this ...

I hereby cer... ...day of ... 19 ..., I surveyed

Section ..., Township ..., North, Range ..., and that said survey was accurately made, according to law and the established rules and regulations governing the subdivision of sections, and that all corners were perpetuated with durable material as provided by law and as specifically set forth in the foregoing field notes; and that said notes and map have been compared with the memorandum notes of survey and are true and correct.

Witness my hand this ... day of ... 19 ...

... County Surveyor.

OFFICIAL RECORD

FIELD NOTES

From Station	Course of Line	To Sta'n	Distance Chains	Distance Links	Magnetic Variation or Angle	Kind of Corner	REMARKS

LATITUDES, DEPARTURES, AND CLOSING ERRORS

LINES DESIGNATED	Direction	Distance Chains	Distance Links	Latitudes N	Latitudes S	Departures E	Departures W	MISCELLANEOUS NOTES

OF SURVEYS, HOWARD COUNTY

PLAT OF SURVEY

SURVEY TO ESTABLISH THE CENTER ONE THIRD OF LOT 1 - BLOCK 4 - DARNALL'S ADDITION TO THE CITY OF ST. PAUL, NEBRASKA.

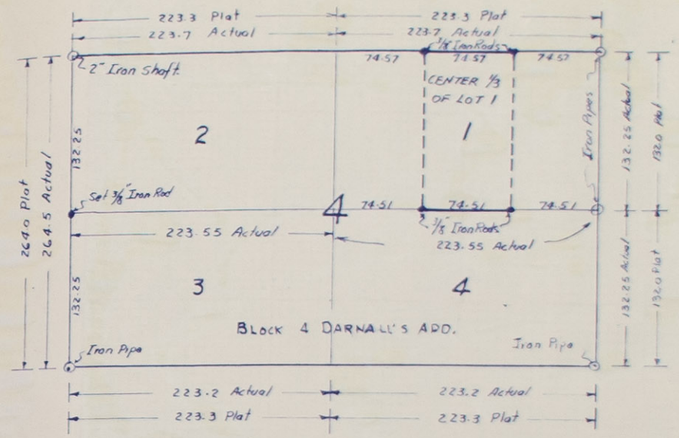

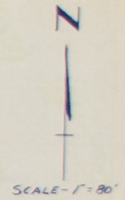

- LEGEND -

⊙ EXISTING LOT CORNERS.

● LOT CORNERS ESTABLISHED.

At the request of Paul Arterburn the existing original corners of Block 4 - Darnall's Add. were re-located and the center one third of Lot 1 - Block 4 - Darnall's Add. was established using the actual chained distances and 3/8" iron rods were set as shown on this plat. Dated Feb. 24, 1959.

Registered Land Surveyor - LS. 92

CERTIFICATES

Application for survey of ..... Section ....., Township ....., North, Range .....

by ....., 19....., owner of the .....

..... of said section.

Interested parties were notified by ..... (Mail or Personal Service) on the ..... day of ..... 19.....

of date when said survey would begin. Interested parties present were .....

OATH OF CHAINMEN

We, ... and .....

do hereby certify that, after being duly sworn, we assisted ....., County Surveyor, in the survey of

..... Section ....., Township ..... North, Range .....

and that all lines of said survey were accurately measured by us according to instructions given us and to the best of our skill and ability.

Subscribed in my presence and sworn to before me ..... Chainman,

this ..... day of ..... 19..... ..... Chainman,

..... County Surveyor. ..... Chainman.

SURVEYOR'S CERTIFICATE

I hereby certify that on the ..... day of ..... 19....., I surveyed

Section ....., Township ..... North, Range ....., and that said survey was accurately made, according to law and the established rules and regulations governing the subdivision of sections, and that all corners were perpetuated with durable material as provided by law and as specifically set forth in the foregoing field notes; and that said notes and map have been compared with the memorandum notes of survey and are true and correct.

Witness my hand this ..... day of ..... 19.....

..... County Surveyor.

OFFICIAL RECORD
FIELD NOTES

From Station	Course of Line	To Sta't's	Distance Chains	Distance Links	Magnetic Variation or Angle	Kind of Corner	REMARKS

LATITUDES, DEPARTURES, AND CLOSING ERRORS

LINES DESIGNATED	Direction	Distance Chains	Distance Links	Latitudes N	Latitudes S	Departures E	Departures W	MISCELLANEOUS NOTES

OF SURVEYS, HOWARD COUNTY
PLAT OF SURVEY

HOWARD COUNTY

APPLICATION NO. 1033

I hereby certify that on the ..... day of ..... 19..... I surveyed

Section ....., Township ..... North, Range ....., and that said survey was accurately made, according to law and the established rules and regulations governing the subdivision of sections, and that all corners were perpetuated with durable material as provided by law and as specifically set forth in the foregoing field notes; and that said notes and map have been compared with the memorandum notes of survey and are true and correct.

Witness my hand this ..... day of ..... 19.....

..... County Surveyor.

OFFICIAL RECORD

FIELD NOTES

From Station	Course of Line	To Sta'n	Distance Chains	Distance Links	Magnetic Variation or Azimuth

LA

LINES DESIGNATED

PLAT OF SURVEY

HOWARD COUNTY

FIELD NOTES OF A DEPENDENT
RESURVEY OF LINES IN T. 13 N.,
R. 11 W. OF THE 6TH P.M.,
HOWARD COUNTY, NEBRASKA

EXECUTED BY H. J. NORRIS,
DEPUTY STATE SURVEYOR, UNDER
THE INSTRUCTIONS OF THE BOARD
OF EDUCATIONAL LANDS & FUNDS
OF THE STATE OF NEBRASKA, UNDER

APPLICATION NO. 1033

SURVEY COMMENCED OCTOBER 3, 1957
SURVEY COMPLETED FEBRUARY 27, 1959

I hereby certify that on the ..... day of ..... I surveyed ..... Section ....., Township ..... North, Range ....., and that said survey was accurately made, according to law and the established rules and regulations governing the subdivision of sections, and that all corners were perpetuated with durable material as provided by law and as specifically set forth in the foregoing field notes; and that said notes and map have been compared with the memorandum notes of survey and are true and correct.

Witness my hand this ..... day of ..... 19.....

..... County Surveyor.

From Station	Course of Line	To Sta'n	Distance		Magnetic Variation or Angle
			Chains	Links	

LA

LINES DESIGNATED

CHAINMEN'S PRELIMINARY OATHS

State of Nebraska
Lancaster County } ss.

I, Ronald R. Henning, solemnly swear that I will execute the duties of Chainman in the survey of lines in T. 13 N., R. 11 W. in Howard County to be made by Harold J. Norris, Deputy State Surveyor.

MEMBERS
JEROME J. DELAY, CHAIRMAN
CARL W. DEITEMEYER, VICE CHAIRMAN
CLYDE F. CRETSINGER
HARRY GARBER
WILLIAM E. MINIER

ELMER H. MAHLIN
SECRETARY

BOARD OF
Educational Lands and Funds
LINCOLN, NEBRASKA

March 23, 1959 #18672

Mr. Raymond A. Forbes
County Clerk
St. Paul, Nebraska

Dear Mr. Forbes:

We are transmitting herewith a certified copy of the plat and field notes of a survey in Howard County executed by Harold J. Norris, Deputy State Surveyor, under Application No. 1033. These field notes should be placed among the County Surveyor's records in your office.

We also are enclosing a receipt for said field notes which we request you to execute and return to this office.

Very truly yours,

BOARD OF EDUCATIONAL
LANDS AND FUNDS

By Hugh Dillon
Hugh Dillon, State Surveyor

HD/jrw

Encs.--2

I hereby certify that on the ..... day of ....., I surveyed ..... Section ....., Township ..... North, Range ....., and that said survey was accurately made, according to law and the established rules and regulations governing the subdivision of sections, and that all corners were perpetuated with durable material as provided by law and as specifically set forth in the foregoing field notes; and that said notes and map have been compared with the memorandum notes of survey and are true and correct.

Witness my hand this ..... day of ..... 19.....

..... County Surveyor.

CHAINMEN'S PRELIMINARY OATHS

State of Nebraska
Lancaster County } ss.

I, Ronald R. Henning, solemnly swear that I will execute the duties of Chainman in the survey of lines in T. 13 N., R. 11 W. in Howard County to be made by Harold J. Norris, Deputy State Surveyor, under Application No. 1033; That I will level the chain upon uneven ground and plumb the tally pins; and that I will report the true lengths of all lines that I assist in measuring, to the best of my skill and ability.

Ronald R. Henning

Subscribed in my presence and sworn to before me this 3rd day of October, 19 57

Harold J. Norris
Deputy State Surveyor

State of Nebraska
Lancaster County } ss.

I, Loren E. Henning, solemnly swear that I will execute the duties of Chainman in the survey of lines in T. 13 N., R. 11 W. in Howard County to be made by Harold J. Norris, Deputy State Surveyor, under Application No. 1033; That I will level the chain upon uneven ground and plumb the tally pins; and that I will report the true lengths of all lines that I assist in measuring, to the best of my skill and ability.

Loren E. Henning

Subscribed in my presence and sworn to before me this 3rd day of October, 19 57

Harold J. Norris
Deputy State Surveyor

State of Nebraska
Lancaster County } ss.

I, Earl L. Coonrod, solemnly swear that I will execute the duties of Chainman in the survey of lines in T. 13 N., R. 11 W. in Howard County to be made by Harold J. Norris, Deputy State Surveyor, under Application No. 1033; That I will level the chain upon uneven ground and plumb the tally pins; and that I will report the true lengths of all lines that I assist in measuring, to the best of my skill and ability.

Earl L. Coonrod

Subscribed in my presence and sworn to before me this 3rd day of October, 19 57

Harold J. Norris
Deputy State Surveyor

I hereby certify that on the ..... day of ....., I surveyed ..... Section ....., Township ..... North, Range ....., and that said survey was accurately made, according to law and the established rules and regulations governing the subdivision of sections, and that all corners were perpetuated with durable material as provided by law and as specifically set forth in the foregoing field notes; and that said notes and map have been compared with the memorandum notes of survey and are true and correct.

Witness my hand this ..... day of ..... 19.....

..... County Surveyor.

From Station	Course of Line	To Sta's	Distance Chains	Distance Links	Magn. Variation or Ang.

LA

LINES DESIGNATED

SURVEYOR'S OATH

State of Nebraska }ss.
Lancaster County

I, Harold J. Norris, being first duly sworn, upon my oath say that I am a duly appointed, qualified and acting Deputy State Surveyor in and for the State of Nebraska; That on the 27 day of February 1959, as such surveyor, I completed a dependent resurvey of lines in T. 13 N., R. 11 W. in Howard, County, Nebraska, under Application No. 1033; and that the foregoing field notes, consisting of pages 5 to 7 inclusive, each page identified by me by my name in my own hand, are the true and original field notes of said survey as made by me; and that the attached map, also identified by me by my name in my own hand, is a correct representation of said survey as the same was measured and marked by me.

Harold J. Norris
Deputy State Surveyor

Subscribed in my presence and sworn to before me this 13th day of February, 19 59

Thelma Heiliger
Notary Public

STATE LAND OFFICE,

I, Elmer H. Mahlin Secretary, Board of Educational Lands and Funds of the State of Nebraska, certify that the foregoing map and field notes and the survey they describe under Application No. 1033, are hereby approved.

In Testimony Whereof, I hereunto set my hand and affix the seal of this office at Lincoln, Nebraska, this 13th day of February, 19 59

Elmer H. Mahlin
Secretary, Board of Educational Lands and Funds

Page -7-

T. 13 N., R. 11 W. of the 6th P. M.
HOWARD COUNTY

Chains	
35.515	The proportionate distance, I re-establish the meander corner on the South bank of the river. I set a 1-inch iron pipe and deposit a marked brick, from which: I set 1/2-inch iron rods for witness corners East and West 33.0 ft. distant.

MEMBERS
CLYDE F. CRETSINGER, CHAIRMAN
CARL W. DEITEMEYER, VICE CHAIRMAN
HARRY GARBER
WILLIAM E. MINIER
JEROME J. DELAY

ELMER H. MAHLIN
SECRETARY

BOARD OF
Educational Lands and Funds
LINCOLN, NEBRASKA

March 24, 1959 #18678

Mr. Raymond A. Forbes
County Clerk
St. Paul, Nebraska

Dear Mr. Forbes:

We are transmitting herewith some final ties for corners on state project #S-357(8). We suggest that you file these with the field notes of Application No. 1033.

Very truly yours,

BOARD OF EDUCATIONAL
LANDS AND FUNDS

By Hugh Dillon
Hugh Dillon
State Surveyor

HD:mo

Enclosure

I hereby certify that on the ..... day of ..... 19..... I surveyed ..... Section ..... Township ..... North, Range ..... and that said survey was accurately made, according to law and the established rules and regulations governing the subdivision of sections, and that all corners were perpetuated with durable material as provided by law and as specifically set forth in the foregoing field notes; and that said notes and map have been compared with the memorandum notes of survey and are true and correct.

Witness my hand this ..... day of ..... 19.....

..... County Surveyor.

SURVEYOR'S OATH

Page -7-

T. 13 N., R. 11 W. of the 6th P. M.
HOWARD COUNTY

Chains	
35.515	The proportionate distance, I re-establish the meander corner on the South bank of the river. I set a 1-inch iron pipe and deposit a marked brick, from which: I set 1/2-inch iron rods for witness corners East and West 33.0 ft. distant.
51.305	Intersect

Nebraska State Land Office

March 23 19 59

I, Elmer H. Mahlin, *Secretary, Board of Educational Lands and Funds of the State of Nebraska, do hereby certify that the annexed is a true and literal exemplification of the map and field notes of a dependent resurvey of lines in Township* 13 *North, Range* 11 *West, East, in* HOWARD *County, Nebraska, executed by* Harold J. Norris, Deputy, *State Surveyor, under Application No.* 1033, *as the same appear on file and of record in this office.*

In testimony whereof, ***I have hereunto set my hand and affixed the Seal of this office at the city of Lincoln, on the day and year above written.***

Elmer H. Mahlin
Secretary, Board of Educational Lands and Funds.

I hereby certify that on the ..... *day of* ..... *19* ....., *I surveyed* .....
Section ....., *Township* ..... *North, Range* ....., *and that said survey was accurately made, according to law and the established rules and regulations governing the subdivision of sections, and that all corners were perpetuated with durable material as provided by law and as specifically set forth in the foregoing field notes; and that said notes and map have been compared with the memorandum notes of survey and are true and correct.*

Witness my hand this ..... *day of* ..... *19* .....

..... *County Surveyor.*

T. 13 N., R. 11 W. of the 6th P. M.
HOWARD COUNTY

Chains	
35.515	The proportionate distance, I re-establish the meander corner on the South bank of the river. I set a 1-inch iron pipe and deposit a marked brick, from which: I set 1/2-inch iron rods for witness corners East and West 33.0 ft. distant.
51.305	Intersect the meander corner on the North bank of the

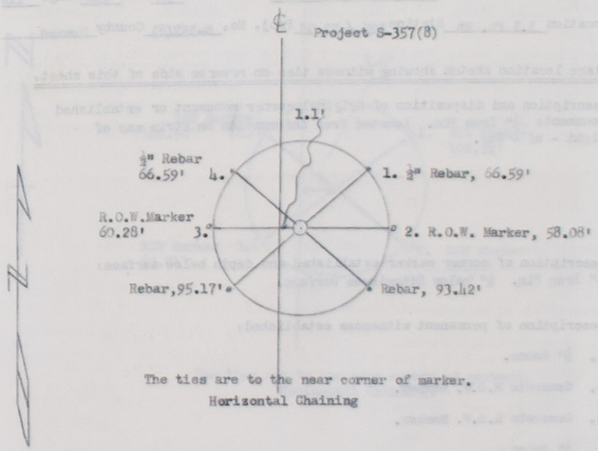

The ties are to the near corner of marker.
Horizontal Chaining

RIGHT OF WAY DIVISION
RECEIVED
OCT 10 1958
DEPARTMENT OF ROADS AND IRRIGATION

I hereby certify that on the _____ *day of* _____ *19* ____, *I surveyed* _____ *Section* _____, *Township* _____ *North, Range* _____, *and that said survey was accurately made, according to law and the established rules and regulations governing the subdivision of sections, and that all corners were perpetuated with durable material as provided by law and as specifically set forth in the foregoing field notes; and that said notes and map have been compared with the memorandum notes of survey and are true and correct.*

Witness my hand this _____ *day of* _____ *19* ____

_____ *County Surveyor.*

SURVEYOR'S OATH

484 R

STATE OF NEBRASKA
DEPARTMENT OF ROADS

REPORT OF PERMANENT LAND SURVEY CORNER MARKERS AND WITNESSES ESTABLISHED

Description of corner: East Quarter Corner Section No. 31 Town 13N Range 11W

Location 1.1 ft. Rt Station 105 + 73.35 Proj. No. S-357(8) County Howard

Place location sketch showing witness ties on reverse side of this sheet.

Description and disposition of original corner monument or established monument: ½" Iron Pin. Located from information on strip map of Right - of - Way.

Description of corner marker established and depth below surface: ½" Iron Pin. ½" below Bituminous Surface.

Description of permanent witnesses established:

1. ½" Rebar.
2. Concrete R.O.W. Marker.
3. Concrete R.O.W. Marker.
4. ½" Rebar.

Established this 27 (day) of August (month), 19 58 by [illegible] (name) A.E. (title)

Witness: Winston D. Morse (name) Box 794, Grand Island, Nebraska (address)

Witness: M L Matousek (name) Box 794, Grand Island, Nebraska (address)

Approved: Harold Harris Deputy State Surveyor — March 16 1957 Date

Copies:
1,2,3 Right of Way Director
4 Division Engineer

SEAL

Page -7-

T. 13 N., R. 11 W. of the 6th P. M.
HOWARD COUNTY

Chains	
35.515	The proportionate distance, I re-establish the meander corner on the South bank of the river. I set a 1-inch iron pipe and deposit a marked brick, from which: I set 1/2-inch iron rods for witness corners East and West 33.0 ft. distant.
51.305	Intersect the meander corner on the North bank [illegible]

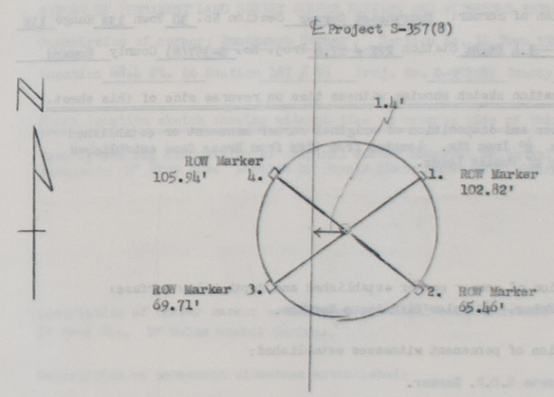

The ties are to the near corner of markers.
Horizontal Chaining.

RIGHT OF WAY DIVISION
RECEIVED
OCT 10 1958
DEPARTMENT OF ROADS AND IRRIGATION

I hereby certify that on the ..... *day of* ..... *19* ....., *I surveyed* .....

Section ....., *Township* ..... *North, Range* ....., *and that said survey was accurately made, according to law and the established rules and regulations governing the subdivision of sections, and that all corners were perpetuated with durable material as provided by law and as specifically set forth in the foregoing field notes; and that said notes and map have been compared with the memorandum notes of survey and are true and correct.*

Witness my hand this ..... *day of* ..... *19* .....

..... *County Surveyor.*

SURVEYOR'S OATH

484 R

STATE OF NEBRASKA
DEPARTMENT OF ROADS

REPORT OF PERMANENT LAND SURVEY CORNER MARKERS AND WITNESSES ESTABLISHED

Description of corner: Sourtheast Corner Section No. 30 Town 13N Range 11W

Location 1.4 ft.Rt Station 222 + 17.6 Proj. No. S-357(8) County Howard

Place location sketch showing witness ties on reverse side of this sheet.

Description and disposition of original corner monument or established monument: ½" Iron Pin. Located from ties from Brass Caps established by Bureau of Public Lands.

Description of corner marker established and depth below surface: ½" Iron Rebar. ½" below Bituminous Surface.

Description of permanent witnesses established:

1. Concrete R.O.W. Marker.
2. Concrete R.O.W. Marker.
3. Concrete R.O.W. Marker.
4. Concrete R.O.W. Marker.

Established this 27 (day) of August (month), 1958 by [signature] (name) A.E. (title)

Witness: Winston D. Morse (name) Box 794, Grand Island, Nebraska (address)

Witness: N L Matousek (name) Box 794, Grand Island, Nebraska (address)

Approved: Harold J Norris Deputy State Surveyor Mar 16, 1959 Date

Copies:
1,2,3 Right of Way Director
4 Division Engineer

SEAL

Page -7-

T. 13 N., R. 11 W. of the 6th P. M.
HOWARD COUNTY

Chains	
35.515	The proportionate distance, I re-establish the meander corner on the South bank of the river. I set a 1-inch iron pipe and deposit a marked brick, from which: I set 1/2-inch iron rods for witness corners East and West 33.0 ft. distant.
51.305	Intersect the meander corner on the North bank of the river which is marked with a brass cap as

484 R

STATE OF NEBRASKA
DEPARTMENT OF ROADS

REPORT OF PERMANENT LAND SURVEY CORNER MARKERS AND WITNESSES ESTABLISHED

Description of corner: Southeast Corner Section No. 31 Town 13N Range 11 W

Location 68.4 ft. Lt Station 167 + 65 Proj. No. S-357(8) County Howard

Place location sketch showing witness ties on reverse side of this sheet.

Description and disposition of original corner monument or established monument: ½" Iron Pin. Located by Deputy State Surveyor H. Norris.

Description of corner marker established and depth below surface: ½" Iron Pin. 1" below Gravel Surface.

Description of permanent witnesses established:

1. Concrete R.O.W. Marker.
2. ½" Rebar.
3. ½" Rebar.
4. Center of U.S.G.S., B.M.

Established this 27 (day) of August (month), 1958 by [signature] (name) A.E. (title)

Witness: Winston D Morse (name) Box 794, Grand Island, Nebraska (address)

Witness: N L Matousek (name) Box 794, Grand Island, Nebraska (address)

Approved: Harold J Norris Deputy State Surveyor Mar 16, 1959 Date

Copies:
1,2,3 Right of Way Director
4 Division Engineer

SEAL

I hereby certify that on the ..... day of ..... 19..... I surveyed

Section ....., Township ..... North, Range ....., and that said survey was accurately made, according to law and the established rules and regulations governing the subdivision of sections, and that all corners were perpetuated with durable material as provided by law and as specifically set forth in the foregoing field notes; and that said notes and map have been compared with the memorandum notes of survey and are true and correct.

Witness my hand this ..... day of ..... 19.....

..... County Surveyor.

SURVEYOR'S OATH

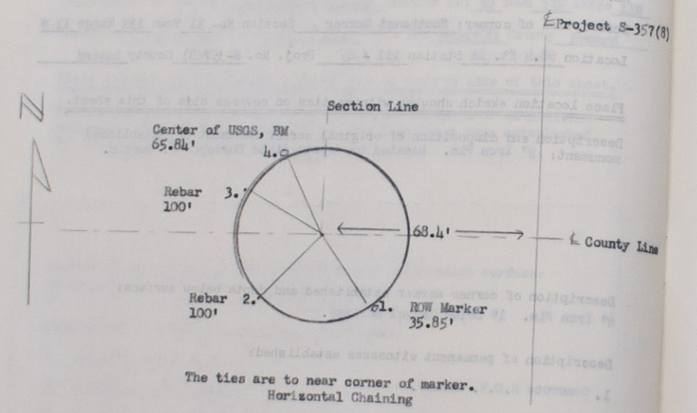

The ties are to near corner of marker.
Horizontal Chaining

RIGHT OF WAY DIVISION
RECEIVED
OCT 10 1958
DEPARTMENT OF ROADS AND IRRIGATION

Page -7-

T. 13 N., R. 11 W. of the 6th P. M.
HOWARD COUNTY

Chains	
35.515	The proportionate distance, I re-establish the meander corner on the South bank of the river. I set a 1-inch iron pipe and deposit a marked brick, from which: I set 1/2-inch iron rods for witness corners East and West 33.0 ft. distant.
51.305	Intersect the meander corner on the North bank of the river which is marked with a brass cap as

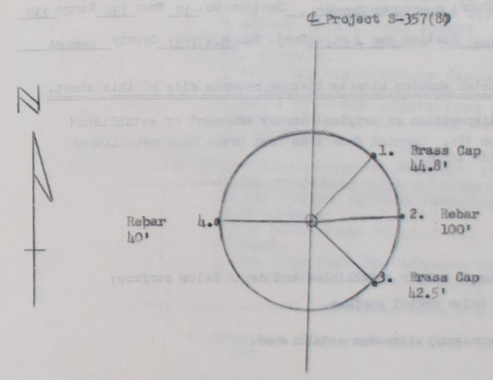

Horizontal Chaining

RIGHT OF WAY DIVISION
RECEIVED
OCT 10 1958
DEPARTMENT OF ROADS AND IRRIGATION

I hereby certify that on the ..... day of ..... 19..... I surveyed ..... Section ....., Township ..... North, Range ....., and that said survey was accurately made, according to law and the established rules and regulations governing the subdivision of sections, and that all corners were perpetuated with durable material as provided by law and as specifically set forth in the foregoing field notes; and that said notes and map have been compared with the memorandum notes of survey and are true and correct.

Witness my hand this ..... day of ..... 19.....

..... County Surveyor.

SURVEYOR'S OATH

484 R

STATE OF NEBRASKA
DEPARTMENT OF ROADS

REPORT OF PERMANENT LAND SURVEY CORNER MARKERS AND WITNESSES ESTABLISHED

Description of corner: Southeast Corner Section No. 19 Town 13N Range 11W

Location Centerline Station 275 + 04.95 Proj. No. S-357(8) County Howard

Place location sketch showing witness ties on reverse side of this sheet.

Description and disposition of original corner monument or established monument: ½" Iron Pin. Located from ties from Brass Caps established by Bureau of Public Lands.

Description of corner marker established and depth below surface:
½" Iron Pin. 1" below gravel surface.

Description of permanent witnesses established:

1. Brass Cap.
2. Rebar.
3. Brass Cap.
4. Rebar

Established this 27 (day) of August (month), 19 58 by [illegible] (name) A.E. (title)

Witness: [illegible] (name) Box 794, Grand Island, Nebraska (address)

Witness: [illegible] (name) Box 794, Grand Island, Nebraska (address)

Approved: Harold J. Norris Deputy State Surveyor May 16 1959 Date

Copies:
1,2,3 Right of Way Director
4 Division Engineer

SEAL

Page -7-

T. 13 N., R. 11 W. of the 6th P. M.
HOWARD COUNTY

Chains	
35.515	The proportionate distance, I re-establish the meander corner on the South bank of the river. I set a 1-inch iron pipe and deposit a marked brick, from which: I set 1/2-inch iron rods for witness corners East and West 33.0 ft. distant.
51.305	Intersect the meander corner on the North bank of the river which is marked with a brass cap as restored by the Bureau of Land Management in 1950. From this corner: The end of a bridge bears North 26.7 ft. distant. The far corner of a concrete wing on the bridge bears NW 29.8 ft. distant. A cross on the bridge wing bears NE 28.6 ft. distant.
60.02	Intersect the North 1/16 Section corner between Sections 29 and 30 which is marked with an iron rod. I rebuild this corner and deposit a marked brick, from which: The center line of the railroad tract is 48.7 ft. distant. A railroad right-of-way fence line extending East and West bears South 1.0 ft. distant. I set 1 1/4-inch square iron rods for witness corners East Southeast and West Southwest 100.0 ft. distant.
80.04	Intersect the corner of Sections 19, 20, 29, and 30, which is marked with a brass cap as restored by the Bureau of Land Management in 1950. From this corner: Fence posts bear NE 44.8 ft. and SE 42.5 ft. distant. I set iron rods for witness corners West 75.0 ft. and SW 100.0 ft. distant.

From the corner of Sections 19, 20, 29, and 30, I run

N. 0° 10' W. on the true South half-mile between Sections 19 and 20.

40.01	Intersect the ¼ Section corner between Sections 19 and 20 which is marked with a brass cap as restored by the Bureau of Land Management in 1950. From this corner: Brass cap witness corners bear NW 47.4 ft. and SW 57.5 ft. distant.

Survey completed February 27, 1959.

Harold J. Norris
Harold J. Norris
Deputy State Surveyor
Registered Land Surveyor LS-11

I hereby certify that on the ..... day of ..... 19..... I surveyed

Section ....., Township ..... North, Range ....., and that said survey was accurately made, according to law and the established rules and regulations governing the subdivision of sections, and that all corners were perpetuated with durable material as provided by law and as specifically set forth in the foregoing field notes; and that said notes and map have been compared with the memorandum notes of survey and are true and correct.

Witness my hand this ..... day of ..... 19.....

..... County Surveyor.

Page 8

Application No.

1033

Lincoln Nebr., October 3, 1957

To the Honorable
Secretary of the Board of Educational Lands and Funds, Lincoln, Nebraska.

We, the undersigned land owners in section

Department of Roads

hereby petition for a survey of the following lines

Lines for Highway Project #S-357(8)

Cairo North

Township No. 13 North, Range No. 11 West, ~~East~~ in Howard County, Nebraska, and request that the State Surveyor make an examination and survey of said lines.

We agree to make an advance deposit of such sum as may be requested by you to be applied in paymyent of the office fees for copying the necessary field notes and maps for the surveyor's use, examination of the surveyor's notes and maps of survey, and the surveyor's per diem and his necessary expenses.

We further agree to pay such additional sum as may be necessary to complete the survey, for material neecssary in making the corners of said survey and county surveyor's fee for recording.

Respectfully,

Witnesses:

Names of Applicants:

Fred Gardner

Right-of-way- Director

Note: One dollar filing fee must accompany each application.

See Sections 84-404 to 84-410, inclusive, Revised Statutes of Nebraska, 1943.

"A resurvey must be initiated at some well-defined, identified, and unquestioned starting point on the original surveys. It must terminate at some equally well-known and identified point." Hence it is often necessary to extend measurements beyond the lines required in the immediate survey in order to ascertain the correct location of the corners required.

I hereby certify that on the ..... day of ..... 19..... I surveyed

Section ....., Township ..... North, Range ....., and that said survey was accurately made, according to law and the established rules and regulations governing the subdivision of sections, and that all corners were perpetuated with durable material as provided by law and as specifically set forth in the foregoing field notes; and that said notes and map have been compared with the memorandum notes of survey and are true and correct.

Witness my hand this ..... day of ..... 19.....

..... County Surveyor.

Page 4

Application No. 1033 Howard County.

Filed October 3 19 57

Elmer H. Mahlin
Secretary, Board of Educational Lands and Funds.

By Hugh Dillon
State Surveyor.

Assigned to Harold J. Norris Deputy State Surveyor

October 3 19 57

I hereby certify that on the ..... *day of* ..... *19* ....., *I surveyed* .....

Section ....., *Township* ..... *North, Range* ....., *and that said survey was accurately made, according to law and the established rules and regulations governing the subdivision of sections, and that all corners were perpetuated with durable material as provided by law and as specifically set forth in the foregoing field notes; and that said notes and map have been compared with the memorandum notes of survey and are true and correct.*

Witness my hand this ..... *day of* ..... *19* .....

..... *County Surveyor.*

OFFICIAL RECORD

FIELD NOTES

From Station	Course of Line	To Station	Distance Chains	Distance Links	Magnetic Variation or Angle	Kind of Corner	REMARKS

LATITUDES, DEPARTURES, AND CLOSING ERRORS

LINES DESIGNATED	Direction	Distance Chains	Distance Links	Latitudes N	Latitudes S	Departures E	Departures W	MISCELLANEOUS NOTES

PLAT OF SURVEY

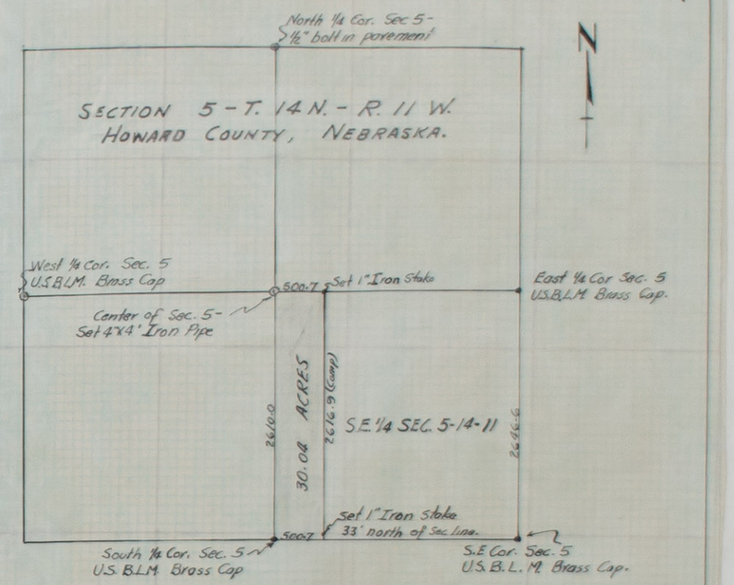

A survey to set out a 30 Acre tract along the west side of the south east 1/4 of Section 5 - Township 14 North - Range 11 West.

Beginning at the south 1/4 corner of Section 5-14-11, thence north along the west line of said S.E. 1/4 a distance of 2610.0 ft to the center of Section 5-14-11, thence east along the north line of said S.E. 1/4 a distance of 500.7 ft, thence south 2619.9 ft. to to the south line of Section 5, thence west a distance of 500.7 ft to the point of beginning, containg 30.04 Acres more or less.

The center of Section 5 was established from the east-west and north-south quarter corners as shown above. The east west distance of 500.7 ft was computed from the existing distances to establish the required 30 acre tract.

Sept 5, 1959

Robert Paul LS No 92.

OATH OF CHAINMEN

We, _____ and _____

do hereby certify that, after being duly sworn, we assisted _____, County Surveyor, in the survey of _____ Section _____, Township _____ North, Range _____

and that all lines of said survey were accurately measured by us according to instructions given us and to the best of our skill and ability.

Subscribed in my presence and sworn to before me _____ Chainman.

this _____ day of _____ 19 _____ _____ Chainman.

_____ County Surveyor. _____ Chainman.

SURVEYOR'S CERTIFICATE

I hereby certify that on the _____ day of _____ 19 _____, I surveyed _____

Section _____, Township _____ North, Range _____, and that said survey was accurately made, according to law and the established rules and regulations governing the subdivision of sections, and that all corners were perpetuated with durable material as provided by law and as specifically set forth in the foregoing field notes; and that said notes and map have been compared with the memorandum notes of survey and are true and correct.

Witness my hand this _____ day of _____ 19 _____

_____ County Surveyor.

OFFICIAL RECORD

FIELD NOTES

From Station	Course of Line	To Sta's	Distance Chains	Distance Links	Magnetic Variation or Angle	Kind of Corner	REMARKS

LATITUDES, DEPARTURES, AND CLOSING ERRORS

LINES DESIGNATED	Direction	Distance Chains	Distance Links	Latitudes N	Latitudes S	Departures E	Departures W	MISCELLANEOUS NOTES

OF SURVEYS, HOWARD COUNTY

PLAT OF SURVEY

_____ Section or Lot _____ Twp. or Blk. _____ Range _____ {East / West} 6th P. M

HOWARD COUNTY

APPLICATION NO.1072

by

of

do

and

this

Sec

the established rules and regulations governing the subdivision of sections, and that all corners were perpetuated with durable material as provided by law and as specifically set forth in the foregoing field notes; and that said notes and map have been compared with the memorandum notes of survey and are true and correct.

Witness my hand this _____ day of _____ 19 _____

_____ County Surveyor.

MAP OF
DEPENDENT RESURVEY OF LINES IN
T. 13 N., R'S. 9 & 10 W.
HOWARD COUNTY

● - CORNERS FOUND
O - CORNERS RESTORED
SCALE - 1 INCH - 40 CHAINS

SURVEYED BY H.J. NORRIS
DEPUTY STATE SURVEYOR
APPLICATION NO. 1072

SURVEY COMPLETED OCT. 1, 1959

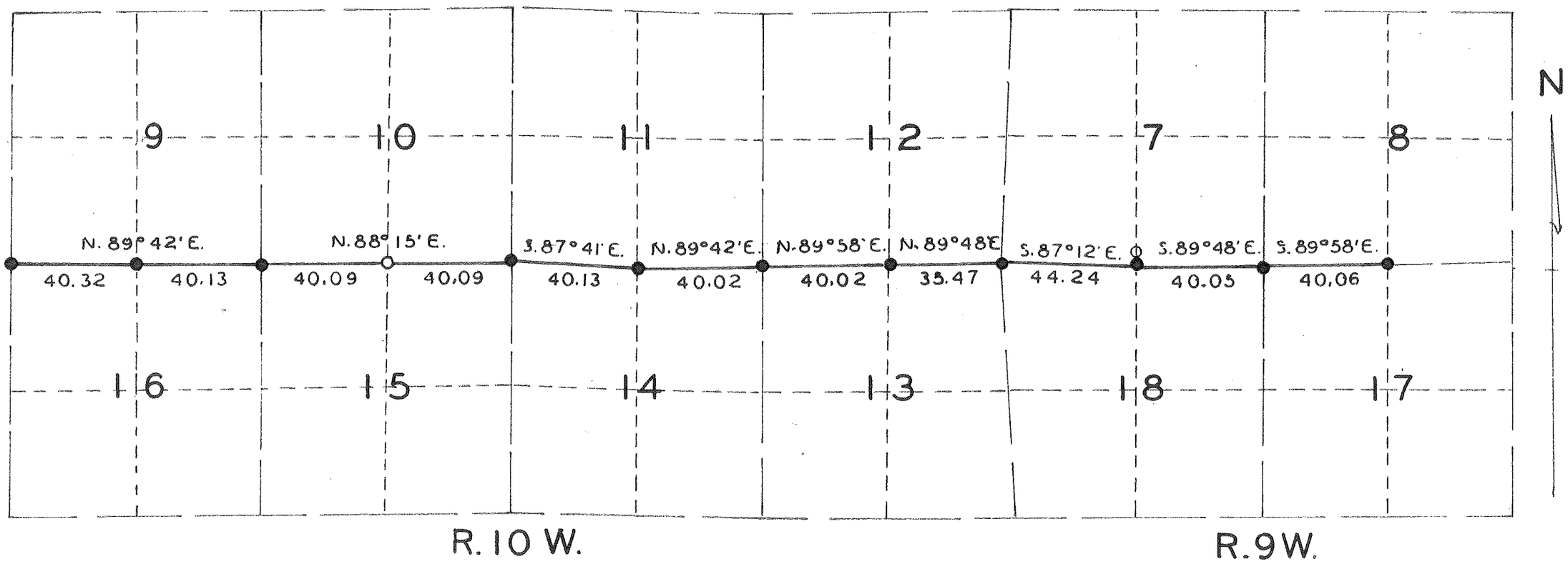

HOWARD COUNTY

FIELD NOTES OF A DEPENDENT
RESURVEY OF LINES IN T. 13 N.,
R's. 9 & 10 W. OF THE 6th P.M.,
HOWARD COUNTY, NEBRASKA

EXECUTED BY HAROLD J. NORRIS,
DEPUTY STATE SURVEYOR, UNDER
THE INSTRUCTIONS OF THE BOARD OF
EDUCATIONAL LANDS & FUNDS OF THE
STATE OF NEBRASKA, UNDER

APPLICATION NO. 1072

SURVEY COMMENCED SEPTEMBER 21, 1959
SURVEY COMPLETED OCTOBER 1, 1959

T. 13 N., R's. 9 & 10 W. of the 6th P.M.

HOWARD COUNTY

Application No. 1072 was assigned me by the Secretary of the Board of Educational Lands & Funds, Sept. 21, 1959.

The records of United States surveys on file in the office of the Board of Educational Lands & Funds show that the township lines in T. 13 N., R. 10 W. and T. 13 N., R. 9 W. were originally surveyed by J. B. Parks, Deputy U. S. Surveyor who also subdivided T. 13 N., R. 10 W. in 1867. The subdivision of T. 13 N., R. 9 W. was executed by H. C. Campbell, Deputy U. S. Surveyor, in 1867.

Prior to the commencement of this survey the records of the Howard County Surveyor's office were carefully examined for evidence by which to identify the original corners. Reference to all records used in the identification of the corners will be made in the body of the field notes.

I use in this survey a Dietzen transit, #53599, having a $6\frac{1}{4}$-inch horizontal circle graduated to one- third of a degree and reading by two opposite double verniers to single minutes of arc. This instrument is kept in perfect adjustment during the progress of this survey. All measurements are made with a 5-chain (330.0 ft.) steel tape of correct length. Measurements are taken on the slope, the degree of slope determined by use of a clinometer, and measurements reduced to assure the true horizontal measurements of each line.

Ralph Blue, Gary Durman & George Otoupal, after first being duly sworn are employed as chainmen. Orville Staack after first being duly sworn is employed as instrumentman.

All corners monumented in this survey are marked as described in the field notes with a concrete disc marked HN-59 deposited on the North side thereof.

The courses named in the field notes are all based on an Hour Angle Observation on Polaris taken Sept. 28, 1959 at the corner of Sections 7, 12, 13 & 18.

The original field notes disclose that all corners involved in this survey were originally marked with a charred stake, post and mound with pits. Some of these corners have been perpetuated by County Surveyors using material other than that used by the original surveyor but in most cases the records of these perpetuations are clear so that no trouble is encountered in identifying them as the true corners of the original survey. All such corners found are rebuilt in their original positions. Where no evidence of the original position of a corner can be found, such corner is considered a lost corner and is re-established by proportionate measurements based upon the original plat and field notes.

In writing the field notes, temporary lines and preliminary calculations are omitted for clarification and brevity. Only the actual courses and distances are recorded as the true azimuths and measurements of this survey, all lines being measured along their true courses between corners. This simplifies the record, obviates confusion for the land owners and fulfills the mandates of the Courts.

T. 13 N., R's. 9 & 10 W. of the 6th P.M.

HOWARD COUNTY

Chains	FIELD NOTES
	Survey commenced September 21, 1959.
	I commence this survey at the corner of Sections 8, 9, 16 & 17 T. 13 N., R. 10 W. where I find an iron shaft and a charred stake. This corner was perpetuated by County Surveyor Robert Harvey in 1902 as recorded on Page 44 in Vol. 4 of the Howard County Surveyor's Records. He states that it was perpetuated original government corner. I rebuild this corner in its original position and deposit a concrete disc, from which: I set iron rods for witness corners NE, NW, SW & SE 100.0 ft. distant.

	From the corner of Sections 8, 9, 16 & 17 I run N. 89° 42' E. on the true line between Sections 9 & 16.
40.32	Intersect the ¼ Section corner between Sections 9 & 16 which is marked with an iron shaft and brick as perpetuated by County Surveyor Harvey in 1902 and recorded on Page 44 in Vol. 4 of the Howard County Surveyor's Records. I rebuild this corner and deposit a concrete disc, from which : I set iron rods for witness corners N. 100.0 ft. and 150.0 ft. distant. A ½-inch iron rod set for a bench mark bears N. 101.4 ft. distant.
80.45	Intersect the corner of Sections 9, 10, 15 & 16 which is marked with an iron shaft as perpetuated by County Surveyor Harvey in 1902. I rebuild this corner by setting an iron rod and depositing a marked brick, from which: Fence lines extending N. & S. are in line with the corner. I set iron rods for witness corners N. & S. 100.0 ft. distant.

	From the corner of Sections 9, 10, 15 & 16 I run N. 88° 15' E. on the true line between Sections 10 & 15.
40.09	The proportionate distance, I re-establish the ¼ Section corner between Sections 10 & 15. I set an iron rod and deposit a concrete disc, from which: I set 1-inch iron pipes for witness corners, N. 100.0 ft., N. 33.0 ft. and S. 100.0 ft. distant.
80.18	The proportionate distance, intersect the corner of Sections 10, 11, 14 & 15 which is marked with an iron rod. The records show that County Surveyor Harvey set an iron pipe at this corner to perpetuate the original government corner in 1900, as recorded on Page 138 in Vol. 3 of the Howard County Surveyor's Records and also referred to on Page 38 in Vol. 4 of said records. I check the position of this corner by measuring northward on the line between Sections 10 &11.
40.00	Intersect a line of fences extending E. & W. and 80.01 the centerline of a road. This measurement is the same as that given by Harvey in 1900. This iron rod also checks Harvey's measurements E. & W. I therefore determine that it is in its original position and rebuild it as such and deposit a concrete disc, from which: I set iron rods for witness corners NE, SE & NW 100.0 ft. distant.

T. 13 N., R's. 9 & 10 W. of the 6th P.M.

HOWARD COUNTY

Chains	FIELD NOTES
	From the corner of Sections 10, 11, 14 & 15 I run
	S. 87° 41' E. on the true West half-mile between Sections 11 & 14.
40.13	Intersect the perpetuated original government ¼ Section corner between Sections 11 & 14 which is marked with an iron pipe as perpetuated by County Surveyor Harvey and recorded on Page 138 in Vol. 3 of the Howard County Surveyor's Records. I rebuild this corner in its original position and deposit a concrete disc, from which: I set iron rods for witness corners N. & S. 100.0 ft. distant.

	From this ¼ Section corner I run
	N. 89° 42' E. on the true East half-mile between Sections 11 & 14.
40.02	Intersect the corner of Sections 11, 12, 13 & 14 which is marked with a 1-inch iron pipe as perpetuated by County Surveyor Harvey in 1900 and recorded on Page 138 in Volume 3 of the Howard County Surveyor's Records. I rebuild this corner in its original position and deposit a concrete disc, from which: I set iron rods for witness corners NE, SE, & SW 100.0 ft. distant.

	From the corner of Sections 11, 12, 13 & 14 I run
	N. 89° 58' E. on the true West half-mile between Sections 12 & 13.
40.02	Intersect the ¼ Section corner between Sections 12 & 13 which is marked with an iron pipe and an iron rod. This corner was perpetuated by County Surveyor Harvey in 1900. I rebuild the corner in its original position and deposit a concrete disc, from which: I set iron rods for witness corners N. & S. 100.0 ft.distant. An iron rod set for a bench mark bears N. 93.6 ft. distant.

	From this ¼ Section corner I run
	N. 89° 48' E. on the true East half-mile between Sections 12 & 13.
35.47	Intersect the corner of Sections 7, 12, 13 & 18 which is marked with a 1¼-inch iron shaft as perpetuated by Harvey and recorded on Page 137 in Vol. 3 of the Howard County Surveyor's Records. The records show that Harvey found a cedar stake and mound at this point, but was unable to find the pits. The record also shows that he was unable to find any indications of a corner at a point where measurements would indicate the original corner should have been. He therefore, accepted it as the original corner and I use it as such. I rebuild the corner and deposit a concrete disc, from which:

T. 13 N., R's. 9 & 10 W. of the 6th P.M.

HOWARD COUNTY

Chains	
	A power pole line running N. & S. bears W. 31.5 ft. distant. A telephone pole line extending N. & S. bears E. 19.2 ft. distant. I set iron rods for witness corners SE & NW 100.0 ft. distant.

	From the corner of Sections 7, 12, 13 & 18 I run
	S. 87° 12' E. on the true West half-mile between Sections 7 & 18.
44.24	Intersect the perpetuated original government ¼ Section corner between Sections 7 & 18, which was perpetuated by County Surveyor Harvey in 1900, and is marked with a 1¼-inch iron pipe, a brick and limestone. NOTE: I rebuild this corner in its original position and deposit a concrete disc, from which: I set iron rods for witness corners in fence line S. 33.0 ft. & 100.0 ft. distant. A fence line extending N. & S. bears W. 5.0 ft. distant. NOTE: On Page 159 in Vol. 3 of the Howard County Surveyor's Records on which Page appear the Notes of Harvey's survey I also find a notation of Joseph Rott, County Surveyor, together with a signed agreement between property owners requesting him to establish a new ¼-section corner on a straight line between section corners. This he did and said corner set by him is 62.7 ft. North of the true ¼ Section corner. It should be noted however, that the corner set by Rott is not the true ¼ Section corner but can simply be used as a property line division corner as called for in the agreement.

	From this ¼ Section corner I run
	S. 89° 48' E. on the true East half-mile between Sections 7 & 18.
40.05	Intersect the corner of Sections 7, 8, 17 & 18 which is marked with a 1½-inch iron pipe as perpetuated by County Surveyor Harvey in 1902 and recorded on Page 75 in Vol. 4 of the Howard County Surveyor's Records. Harvey states that he perpetuated the original government corner. I rebuild this corner by setting an iron rod and deposition a concrete disc, from which: I set iron rods for witness corners NE, NW, SW & SE 100.0 ft. distant.

	From the corner of Sections 7, 8, 17 & 18 I run
	S. 89° 58' E. on the true W. ½-mile between Sections 8 & 17.
40.06	Intersect the ¼ Section corner between Sections 8 & 17 which is marked with an iron shaft as re-established by County Surveyor Harvey and recorded on Page 148 in Vol. 3 of the Howard County Surveyor's Records. I rebuild this corner and deposit a concrete disc, from which:

T. 13 N., R's. 9 & 10 W. of the 6th P.M.

HOWARD COUNTY

Chains

I set ½-inch iron rods for witness corners S. 75.0 ft. and 100.0 ft. distant.

Survey completed October 1, 1959.

Harold J. Norris
Harold J. Norris
Deputy State Surveyor
Registered Land Surveyor LS-11

INSTRUMENTMAN'S PRELIMINARY OATH

State of Nebraska)
) ss.
Howard County)

I, Orville Staack, solemnly swear that I will execute the duties of Instrumentman in the survey of lines in Howard County

to be made by Harold J. Norris, Deputy State Surveyor, under Application No. 1072; that I will carefully run all lines and report all courses and measurements to said Surveyor, to the best of my ability.

Orville Staack

Subscribed in my presence and sworn to before me this 21 day of September, 1959.

Harold J. Norris
Deputy State Surveyor

SURVEYOR'S OATH

State of Nebraska
Lancaster County } ss.

I, Harold J. Norris, being first duly sworn, upon my oath say that I am a duly appointed, qualified and acting Deputy State Surveyor in and for the State of Nebraska; That on the 1 day of Oct., 19 59, as such surveyor, I completed a dependent resurvey of lines in T. 13 N., R's. 9 & 10 W., Howard County, Nebraska, under Application No. 1072; and that the foregoing field notes, consisting of pages ..... to ..... inclusive, each page identified by me by my name in my own hand, are the true and original field notes of said survey as made by me; and that the attached map, also identified by me by my name in my own hand, is a correct representation of said survey as the same was measured and marked by me.

Harold J. Norris
Deputy State Surveyor

Subscribed in my presence and sworn to before me this 5 day of Oct., 19 59

Thelma Heiliger
Notary Public

STATE LAND OFFICE,

I, Elmer H. Mahlin Secretary, Board of Educational Lands and Funds of the State of Nebraska, certify that the foregoing map and field notes and the survey they describe under Application No. 1072, are hereby approved.

In Testimony Whereof, I hereunto set my hand and affix the seal of this office at Lincoln, Nebraska, this 5 day of October, 19 59

Elmer H. Mahlin
Secretary, Board of Educational Lands and Funds

CHAINMEN'S PRELIMINARY OATHS

State of Nebraska
Howard County } ss.

I, Ralph Blue, solemnly swear that I will execute the duties of Chainman in the survey of lines in Howard County

to be made by Harold J. Norris, Deputy State Surveyor, under Application No. 1072; That I will level the chain upon uneven ground and plumb the tally pins; and that I will report the true lengths of all lines that I assist in measuring, to the best of my skill and ability.

Ralph Blue

Subscribed in my presence and sworn to before me this 21 day of Sept., 19 59

Harold J. Norris
Deputy State Surveyor

State of Nebraska
Howard County } ss.

I, Gary Durman, solemnly swear that I will execute the duties of Chainman in the survey of lines in Howard County

to be made by H. J. Norris, Deputy State Surveyor, under Application No. 1072; That I will level the chain upon uneven ground and plumb the tally pins; and that I will report the true lengths of all lines that I assist in measuring, to the best of my skill and ability.

Gary Durman

Subscribed in my presence and sworn to before me this 21 day of Sept., 19 59

Harold J. Norris
Deputy State Surveyor

State of Nebraska
Howard County } ss.

I, George Otoupal, solemnly swear that I will execute the duties of Chainman in the survey of lines in Howard County

to be made by H. J. Norris, Deputy State Surveyor, under Application No. 1072; That I will level the chain upon uneven ground and plumb the tally pins; and that I will report the true lengths of all lines that I assist in measuring, to the best of my skill and ability.

George Otoupal

Subscribed in my presence and sworn to before me this 21 day of Sept., 19 59

Harold J. Norris
Deputy State Surveyor

Nebraska State Land Office

October 16 19 59

I, Elmer H. Mahlin, *Secretary, Board of Educational Lands and Funds of the State of Nebraska, do hereby certify that the annexed is a true and literal exemplification of the map and field notes of a dependent resurvey of lines in Township* 13 *North, Range* 's 9 & 10 *West,* ~~*East,*~~ *in* Howard *County, Nebraska, executed by* Harold J. Norris, Deputy, *State Surveyor, under Application No.* 1072, *as the same appear on file and of record in this office.*

In testimony whereof, *I have hereunto set my hand and affixed the Seal of this office at the city of Lincoln, on the day and year above written.*

Elmer H. Mahlin
Secretary, Board of Educational Lands and Funds.

Application No.

1072

Lincoln Nebr., Sept. 21, 19 59

To the Honorable
Secretary of the Board of Educational Lands and Funds, Lincoln, Nebraska.

We, the undersigned ~~land-owners in section~~

DEPARTMENT OF ROADS

hereby petition for a survey of the following lines

Highway from Dannebrog East

Project #S-71 (4) R-930 (a)

10

Township No. 13 North, Range No. 9 & West, ~~East~~ in Howard County, Nebraska, and request that the State Surveyor make an examination and survey of said lines.

We agree to make an advance deposit of such sum as may be requested by you to be applied in paymyent of the office fees for copying the necessary field notes and maps for the surveyor's use, examination of the surveyor's notes and maps of survey, and the surveyor's per diem and his necessary expenses.

We further agree to pay such additional sum as may be necessary to complete the survey, for material neecssary in making the corners of said survey and county surveyor's fee for recording.

Respectfully,

Witnesses:	Names of Applicants:
	W. H. Mengel, Chief
	Right-of-Way Division

Note: One dollar filing fee must accompany each application.

See Sections 84-404 to 84-410, inclusive, Revised Statutes of Nebraska, 1943.

"A resurvey must be initiated at some well-defined, identified, and unquestioned starting point on the original surveys. It must terminate at some equally well-known and identified point." Hence it is often necessary to extend measurements beyond the lines required in the immediate survey in order to ascertain the correct location of the corners required.

Application No. 1072 Howard County.

Filed September 21 19 59

Elmer H. Mahlin
Secretary, Board of Educational Lands and Funds.

By Hugh Dillon
State Surveyor.

Assigned to Harold J. Norris Deputy State Surveyor

Sept. 21 19 59

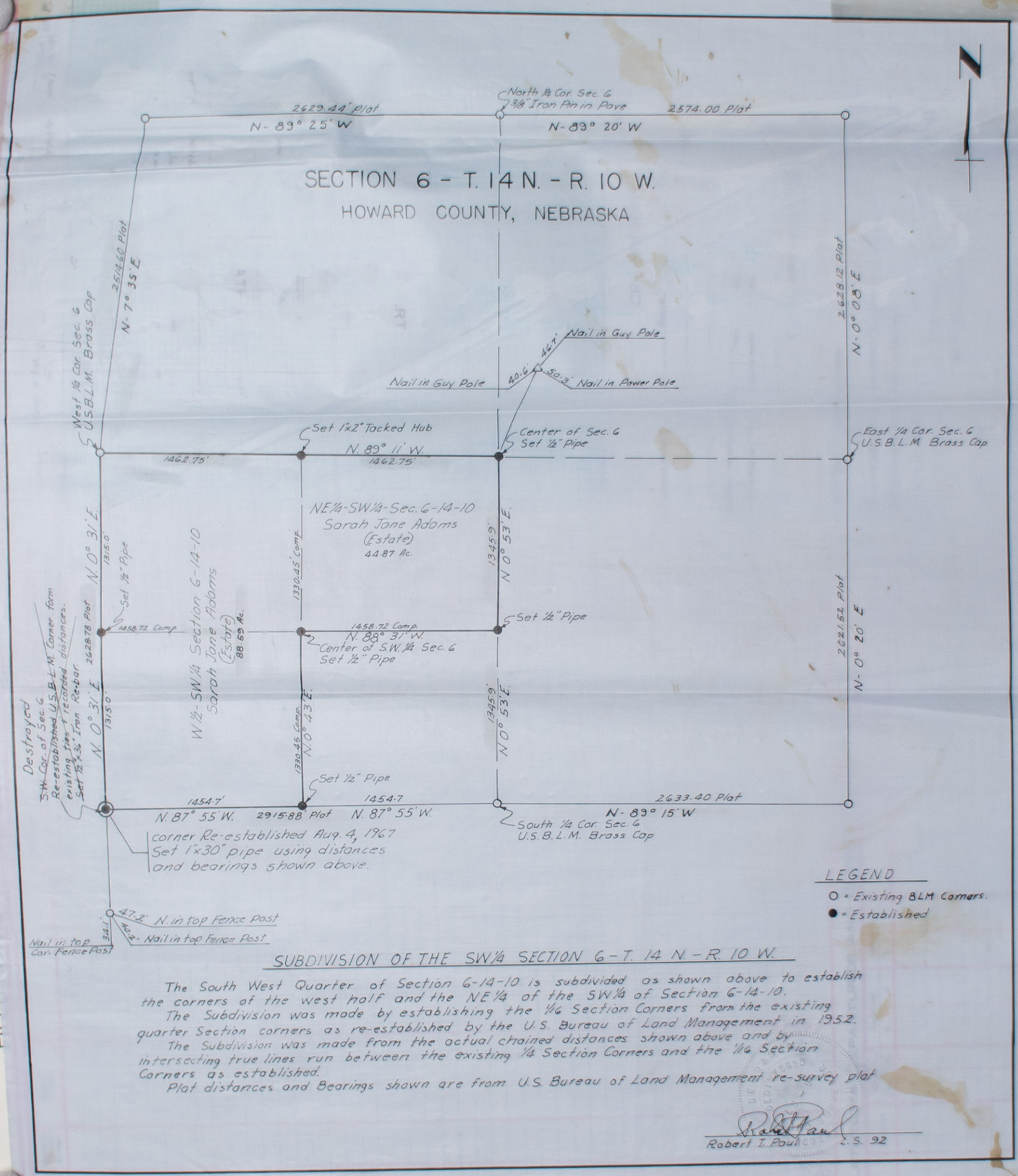

SUBDIVISION OF THE SW1/4 SECTION 6 - T. 14 N. - R. 10 W.

The South West Quarter of Section 6-14-10 is subdivided as shown above to establish the corners of the west half and the NE1/4 of the SW1/4 of Section 6-14-10.

The Subdivision was made by establishing the 1/16 Section Corners from the existing quarter Section corners as re-established by the U.S. Bureau of Land Management in 1952.

The Subdivision was made from the actual chained distances shown above and by intersecting true lines run between the existing 1/4 Section Corners and the 1/16 Section Corners as established.

Plat distances and Bearings shown are from U.S. Bureau of Land Management re-survey plat

Robert I. Paul L.S. 92

OFFICIAL RECORD

FIELD NOTES

From Station	Course of Line	To Sta'n	Distance Chains	Distance Links	Magnetic Variation or Angle	Kind of Corner	REMARKS
							Filed 7-12-62

LATITUDES, DEPARTURES, AND CLOSING ERRORS

LINES DESIGNATED	Direction	Distance Chains	Distance Links	Latitudes N	Latitudes S	Departures E	Departures W	MISCELLANEOUS NOTES

PLAT OF THE EAST HALF OF SECTION 25, T. 14 N. - R. 11 W. SHOWING THE LOCATION OF THE EXISTING PROPERTY LINE FENCES AND THE EXISTING ENTRANCE ROAD

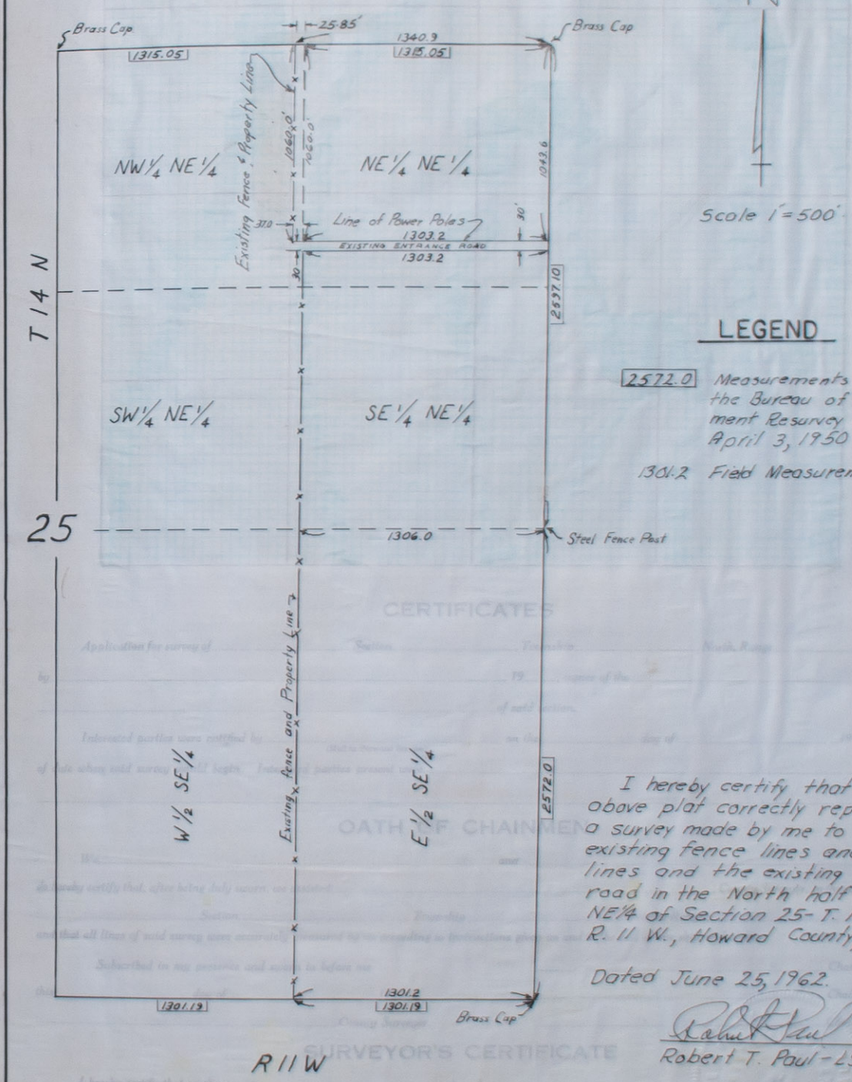

LEGEND

2572.0 Measurements taken from the Bureau of Land Management Resurvey dated April 3, 1950

1301.2 Field Measurement

I hereby certify that the above plat correctly represents a survey made by me to locate the existing fence lines and property lines and the existing entrance road in the North half of the NE¼ of Section 25- T. 14 N. - R. 11 W., Howard County, Nebraska.

Dated June 25, 1962.

Robert T. Paul

Robert T. Paul - LS-92

OFFICIAL RECORD

FIELD NOTES

208871—OMAHA PRINTING CO., OMAHA

From Station	Course of Line	To Stat'n	Distance		Magnetic Variation or Angle	Kind of Corner	REMARKS
			Chains	Links			

LATITUDES, DEPARTURES, AND CLOSING ERRORS

LINES DESIGNATED	Direction	Distance		Latitudes		Departures		MISCELLANEOUS NOTES
		Chains	Links	N	S	E	W	

OF SURVEYS, HOWARD COUNTY

PLAT OF SURVEY

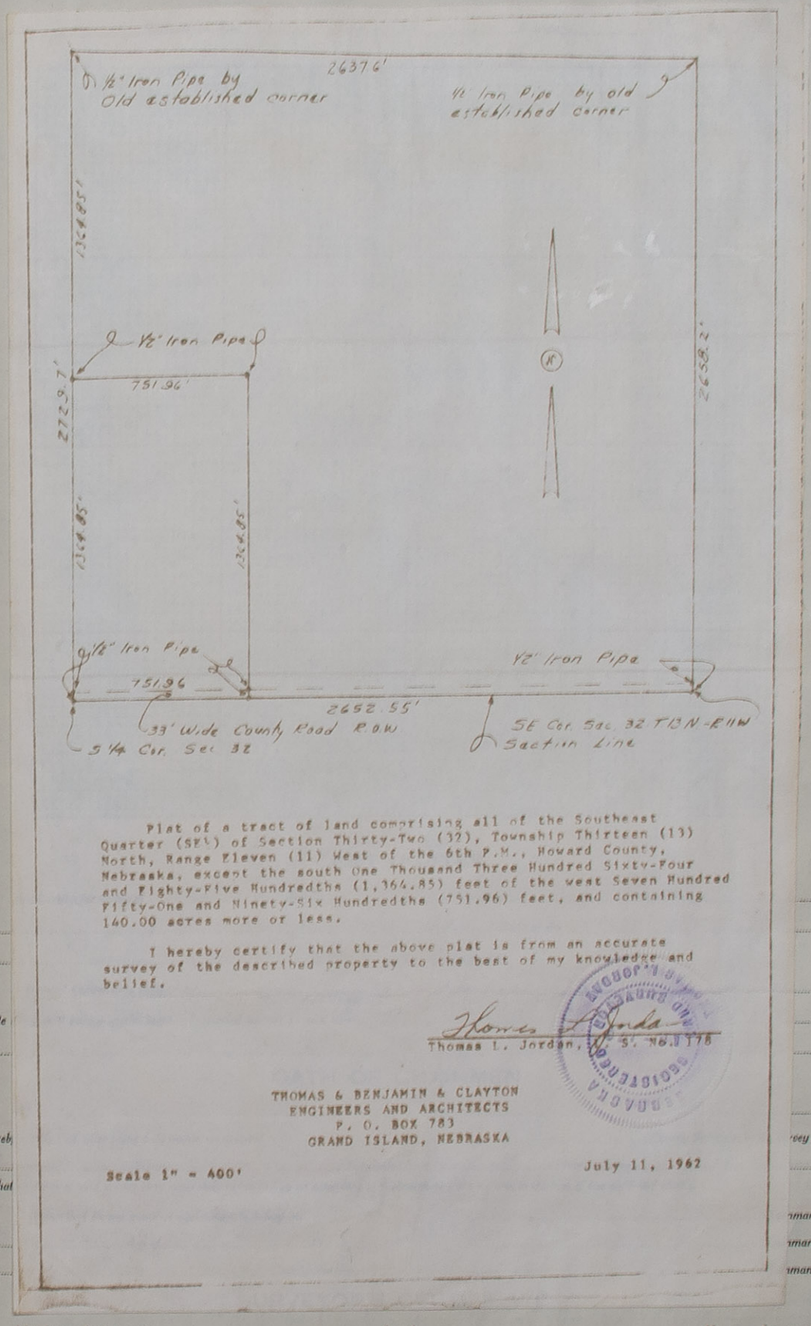

Plat of a tract of land comprising all of the Southeast Quarter (SE¼) of Section Thirty-Two (32), Township Thirteen (13) North, Range Eleven (11) West of the 6th P.M., Howard County, Nebraska, except the south One Thousand Three Hundred Sixty-Four and Eighty-Five Hundredths (1,364.85) feet of the west Seven Hundred Fifty-One and Ninety-Six Hundredths (751.96) feet, and containing 140.00 acres more or less.

I hereby certify that the above plat is from an accurate survey of the described property to the best of my knowledge and belief.

Thomas L. Jordan

Thomas L. Jordan, R. S. No. 1178

THOMAS & BENJAMIN & CLAYTON
ENGINEERS AND ARCHITECTS
P. O. BOX 783
GRAND ISLAND, NEBRASKA

Scale 1" = 400'

July 11, 1962

I hereby certify that on the ..... day of ..... 19....., I surveyed ..... Section ....., Township ..... North, Range ....., and that said survey was accurately made, according to law and the established rules and regulations governing the subdivision of sections, and that all corners were perpetuated with durable material as provided by law and as specifically set forth in the foregoing field notes; and that said notes and map have been compared with the memorandum notes of survey and are true and correct.

Witness my hand this ..... day of ..... 19.....

..... County Surveyor.

OFFICIAL RECORD

FIELD NOTES

25527—OMAHA PRINTING CO., OMAHA

From Station	Course of Line	To Stat'n	Distance Chains	Distance Links	Magnetic Variation or Angle	Kind of Corner	REMARKS

LATITUDES, DEPARTURES, AND CLOSING ERRORS

LINES DESIGNATED	Direction	Distance Chains	Distance Links	Latitudes N	Latitudes S	Departures E	Departures W	MISCELLANEOUS NOTES

OF SURVEYS, HOWARD COUNTY

PLAT OF SURVEY

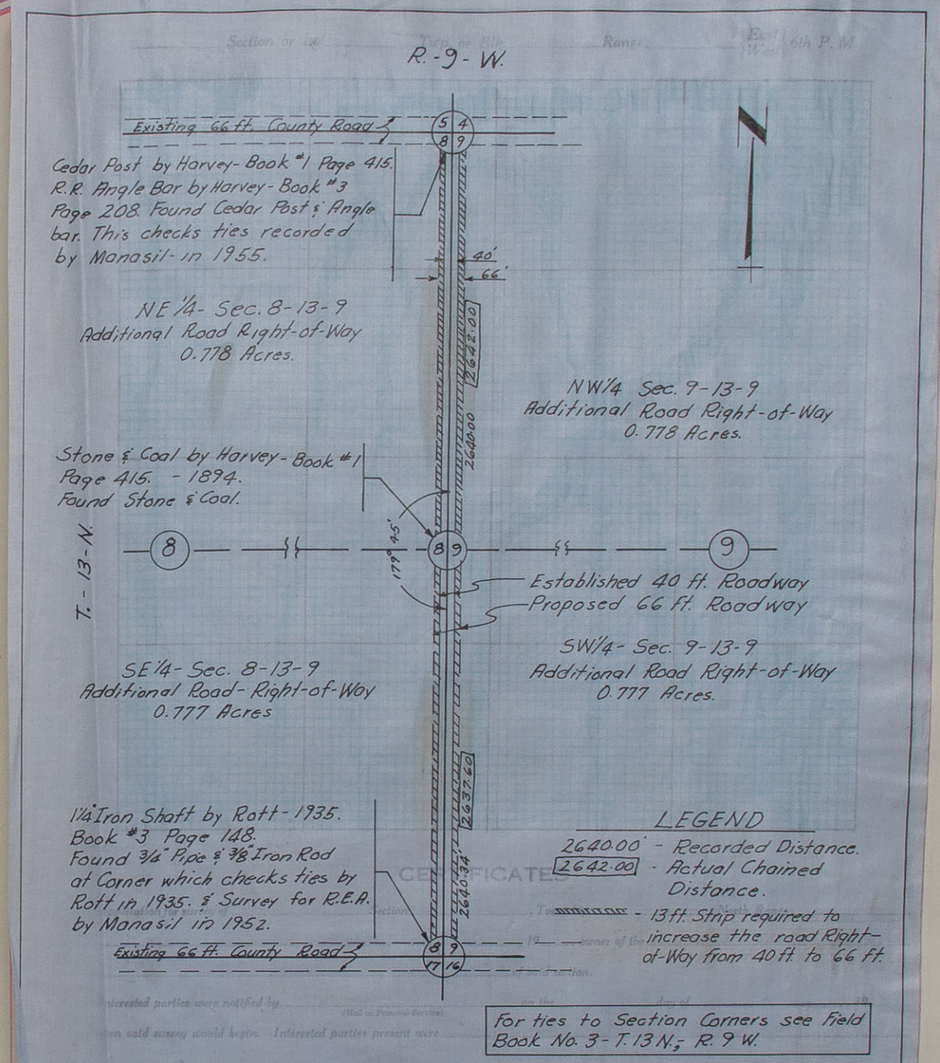

For ties to Section Corners see Field Book No. 3-T. 13 N.; R. 9 W.

I hereby certify that on September 26, 1962 I relocated the Section Corners and re-established the line between Sections 8 and 9, Township 13 North, Range 9 West, Howard County Nebraska. The corners found check the recorded monuments as shown above.

The acreage required to increase the road Right-of-Way from 40 ft. to 66 ft. is shown in each quarter Section above.

Robert T. Paul

Robert T. Paul - L.S. No. 92

Witness my hand this.....day of.....19.....

.....County Surveyor.

OFFICIAL RECORD

FIELD NOTES

26807—OMAHA PRINTING CO., OMAHA

From Station	Course of Line	To Stat'n	Distance Chains	Distance Links	Magnetic Variation or Angle	Kind of Corner	REMARKS

LATITUDES, DEPARTURES, AND CLOSING ERRORS

LINES DESIGNATED	Direction	Distance Chains	Distance Links	Latitudes N	Latitudes S	Departures E	Departures W	MISCELLANEOUS NOTES

PLAT OF SURVEY

APPLICATION NO. 1181

HOWARD COUNTY NEBRASKA

I hereby certify that on the ..... surveyed

Section ....., Township ..... North, Range ....., and that said survey was accurately made, according to law and the established rules and regulations governing the subdivision of sections, and that all corners were perpetuated with durable material as provided by law and as specifically set forth in the foregoing field notes; and that said notes and map have been compared with the memorandum notes of survey and are true and correct.

Witness my hand this ..... day of ..... 19.....

..... County Surveyor.

FICIAL RECORD

FIELD NOTES

From Station	Course of Line	To Stat'n	Distance Chains	Distance Links	Magnetic Variation or Angle	Kind Corn

REMARKS

LATITUDES

LINES DESIGNATED	Direction	Dis Chain

OF SURVEYS, HOWARD COUNTY

PLAT OF SURVEY

RECEIVED
JUL 25 1962
Educational Lands & Funds
Survey Department

Application No. 1181

HOWARD COUNTY

FIELD NOTES OF A DEPENDENT

RESURVEY OF A PORTION OF

T. 14 N., R. 10 W. OF THE

SIXTH P.M., IN HOWARD COUNTY,

NEBRASKA,

EXECUTED BY WILLIS L. BROWN,

STATE SURVEYOR, UNDER THE

INSTRUCTIONS OF THE BOARD OF

EDUCATIONAL LANDS AND FUNDS

OF THE STATE OF NEBRASKA

UNDER

APPLICATION NO. 1181

SURVEY COMMENCED JUNE 17, 1963

SURVEY COMPLETED AUG. 29, 1963

I hereby certify that on the ..... I surveyed

Section ....., Township ..... North, Range ....., and that said survey was accurately made, according to law and the established rules and regulations governing the subdivision of sections, and that all corners were perpetuated with durable material as provided by law and as specifically set forth in the foregoing field notes; and that said notes and map have been compared with the memorandum notes of survey and are true and correct.

Witness my hand this ..... day of ..... 19.....

..... County Surveyor.

CIAL RECORD
ELD NOTES

From Station	Course of Line	To Stat'n	Distance Chains	Distance Links	Magnetic Variation or Angle	Kind of Corner

REMARKS

LATITUDES

LINES DESIGNATED	Direction	Di... Chai...

OF SURVEYS, HOWARD ...NTY
PLAT OF SURVEY

Page 8

RECEIVED
JUL 25 1962
Educational Lands & Funds
Survey Department

Application No. 1181

Saint Paul Nebr., July 17, 1962

To the Honorable
Secretary of the Board of Educational Lands and Funds, Lincoln, Nebraska.

We, the undersigned ~~land owners in section~~ Members of the County Board of Howard County, Nebraska

hereby petition for a survey of the following lines To re-establish section corners and quarter corners at various locations in Townships 14 and 15, Range 10 West, Howard County, Nebraska; for the purpose of Right-of-Way acquisitions on Nebraska Dept. of Roads Projects Nos. F-60 (17) and F-60 (18)

Township No. ..... North, Range No. ..... West, East in ..... County, Nebraska, and request that the State Surveyor make an examination and survey of said lines.

We agree to make an advance deposit of such sum as may be requested by you to be applied in paymyent of the office fees for copying the necessary field notes and maps for the surveyor's use, examination of the surveyor's notes and maps of survey, and the surveyor's per diem and his necessary expenses.

We further agree to pay such additional sum as may be necessary to complete the survey, for material neecssary in making the corners of said survey and county surveyor's fee for recording.

Respectfully,

Witnesses:	Names of Applicants:

Members, Howards County Board

Jim Ogean
Frank Kowsek
John Jacobsen

Note: One dollar filing fee must accompany each application.

See Sections 84-404 to 84-410, inclusive, Revised Statutes of Nebraska, 1943.

"A resurvey must be initiated at some well-defined, identified, and unquestioned starting point on the original surveys. It must terminate at some equally well-known and identified point." Hence it is often necessary to extend measurements beyond the lines required in the immediate survey in order to ascertain the correct location of the corners required.

I hereby certify that on the ..... I surveyed Section ....., Township ..... North, Range ....., and that said survey was accurately made, according to law and the established rules and regulations governing the subdivision of sections, and that all corners were perpetuated with durable material as provided by law and as specifically set forth in the foregoing field notes; and that said notes and map have been compared with the memorandum notes of survey and are true and correct.

Witness my hand this ..... day of ..... 19.....

..... County Surveyor.

CIAL RECORD
ELD NOTES

From Station	Course of Line	To Stat'n	Distance Chains	Distance Links	Magnetic Variation or Angle	Kind of Corner	REMARKS

LATITUDES,

LINES DESIGNATED	Direction	Distance Chains

Page 4

RECEIVED
JUL 25 1962
Educational Lands & Funds
Survey Department

Application No. 1181

1181

Application No. 1181 Howard County.

Filed July 25 19 62

Elmer H. Mahlin
Secretary, Board of Educational Lands and Funds.

By Willis L. Brown
State Surveyor.

Assigned to Willis L. Brown State Surveyor

July 25 1962

Page 5.

APPLICATION NO. 1181
HOWARD COUNTY

Application No.1181 was assigned me by the Secretary of the Board of Educational Lands and Funds, July 25, 1962.

The records of United States surveys on file in the office of the Board of Educational Lands and Funds show that the township lines and subdivisions were surveyed by J. B. Park in 1867.

Prior to the commencement of this survey the records of the Howard County Surveyor's office were carefully examined for evidence by which to identify the original corners. Reference to all records used in the identification of the corners will be made in the body of the field notes.

I use in this survey a Gurley transit, No. 301067, having a 6½-inch horizontal circle graduated to one-half of a degree and reading by two opposite double verniers to single minutes of arc. This instrument is kept in perfect adjustment during the progress of this survey. All measurements are made with a 100-foot steel tape of correct length held level over uneven ground by use of plumb bobs to assure true horizontal measurements of each line. Measurements are then converted to chains and links.

James L. Brown and Neil W. Thacker, after first being duly sworn, are employed as chainmen. I also assist with the measurements.

All corners monumented in this survey are marked as described in the field notes.

The courses named in the field notes are all based on an Hour Angle observation on Polaris along the West side of Section 14, Township 14 North, Range 10 West.

The original field notes disclose that all corners involved in this survey were originally marked with pits and mound. Some of these corners have been perpetuated by County Surveyors using material other than that used by the original surveyor but in most cases the records of these perpetuations are clear so that no trouble is encountered in identifying them as the true corners of the original survey. All such corners found are rebuilt in their original positions. Where no evidence of the original position of a corner can be found, such corner is considered a lost corner and is re-established by proportionate measurements based upon the original plat and field notes.

In writing the field notes, temporary lines and preliminary calculations are omitted for clarification and brevity. Only the actual courses and distances are recorded as the true azimuths and measurements of this survey, all lines being measured along their true courses between corners. This simplifies the record, obviates confusion for the land owners and fulfills the mandates of the Courts.

Survey commenced June 17, 1963.
Survey completed Aug. 29, 1963.

I hereby certify that on the ..... I surveyed

Section ....., Township ..... North, Range ....., and that said survey was accurately made, according to law and the established rules and regulations governing the subdivision of sections, and that all corners were perpetuated with durable material as provided by law and as specifically set forth in the foregoing field notes; and that said notes and map have been compared with the memorandum notes of survey and are true and correct.

Witness my hand this ..... day of ..... 19.....

..... County Surveyor.

OFFICIAL RD

FIELD NO

From Station	Course of Line	To Stat'n	Distance Chains	Distance Links	Magnetic Variation or Angle	Kind of Corner	REMARKS

LATITUDES,

LINES DESIGNATED	Direction	Dist Chains

Dependent Resurvey of a Portion of T. 14 N., R. 10 W.,
HOWARD COUNTY

Chains

I go to the remonumented original government corner of Sections 22, 23, 26 and 27, which is marked with an iron pipe, as described by Robert Harvey, County Surveyor in 1901, Book No. 4, Page No. 5, of the County Surveyor's Records. I rebuild this corner in its original position. Drive ½" x 36" re-bar from which:

½" x 36" re-bar W. C. bears NE 46.6' dist.
½" x 36" re-bar W. C. bears NW 46.6' dist.

Temp. ties:

Telephone pole bears SE 39.0' dist.
Corner fence post bears NW 44.2' dist.
Telephone pole bears NE 119.6' dist.

From this corner, I run

N. 89° 44' E. on a true line between Secs. 23 and 26, (West half-mile).

39.82 Intersect the re-established ¼ corner of Sections 23 and 26 marked with a 3/4" iron pipe and brick, as described by Robert Harvey, County Surveyor, in 1901, in Book No. 4, Page No. 5, of the County Surveyor's Records. I rebuild this corner. Set ½" x 36" re-bar, from which:

½" x 36" re-bar W. C. bears NE 46.6' dist.
½" x 36" re-bar W. C. bears NW 46.6' dist.

Temp. ties:

Telephone pole bears N. 21.1' dist.
Gate post bears S. 19.5' dist.
Corner is 2.0' East of fence line extended from South.

Thence, I run

N. 89° 43' E. on a true line between Sections 23 and 26, (East half-mile).

39.82 Intersect the remonumented original government corner of Sections 23, 24, 25 and 26 which is marked with concrete, post and brick marked "U.S., 10-17-1901, R.H.". I rebuild this corner in its original position. Set ½" x 36" re-bar, from which:

Temp. ties:

Telephone pole bears N. 25.7' dist.
Brace post bears NE 30.7' dist.
Brace post bears SW 43.8' dist.
Power pole bears SE 46.8' dist.

Thence, I run

N. 0° 07' E. on a true line between Sections 23 and 24, (South half-mile).

OF SURVEYS, H RD COUNTY

PLAT O RVEY

Dependent Resurvey of a Portion of T. 14 N., R. 10 W.,
HOWARD COUNTY

Chains

39.94 Intersect the perpetuated ¼ corner of Sections 23 and 24 which is marked with a rotted cedar stake. Corner is near midpoint and line between section corners. I, therefore, accept this as the true corner. I rebuild this corner, set ½" x 36" re-bar, from which:

½" x 36" rebar bears SE 46.6 feet dist.
½" x 36" re-bar bears NE 46.6 feet dist.

Temp. ties:

3/4" x 26" bolt bears E. 32.7 feet dist.
Corner fence post bears NE 65.5 feet dist.
Railroad tie in West fence bears East 26.7 feet dist.

Thence, I run

N. 0° 12' E. on a true line between sections 23 and 24 (North half-mile).

39.88 Proportionate point re-establish the corner of Sections 13, 14, 23 and 24 by doubling the distance and extending the line over the West 1/16 corner of Sections 13 and 24 and the ¼ corner of Sections 13 and 24 which is a retracement of the survey of Robert Harvey, County Surveyor, as recorded in 1899 in Book No. 3, Page No. 89, of the County Surveyor's Records. Set ½" x 36" re-bar, from which:

½" x 36" re-bar W. C. bears NE 46.6 feet dist.
½" x 36" re-bar W. C. bears NW 46.6 feet dist.

Temp. ties:

Corner fence post bears SE 39.3 feet dist.
Fence post bears N. 32.0 feet dist.

Thence, I run

N. 0° 21' E. on a true line between Sections 13 and 14 (South half-mile).

39.09 Intersect the remonumented ¼ corner of Sections 13 and 14, which is marked with a brick, as described by Robert Harvey, County Surveyor, in 1899 in Book No. 3, Page No. 89, of the County Surveyor's Records. I rebuild this corner and set ½" x 36" re-bar, from which:

½" x 36" re-bar W. C. bears W. 33.0 feet dist.
½" x 36" re-bar W. C. bears N. 33.0 feet dist.
½" x 36" re-bar W. C. bears S. 33.0 feet dist.

Temp. Ties:

Corner is 2.5 feet East of corner fence post.
Fences extend North, South and West.

I hereby certify that on the ..... I surveyed

Section....., Township..... North, Range....., and that said survey was accurately made, according to law and the established rules and regulations governing the subdivision of sections, and that all corners were perpetuated with durable material as provided by law and as specifically set forth in the foregoing field notes; and that said notes and map have been compared with the memorandum notes of survey and are true and correct.

Witness my hand this..... day of..... 19.....

..... County Surveyor.

From Station	Course of Line	To Sta'n	Distance Chains	Distance Links	Magnetic Variation or Angle	Kind of Corner	REMARKS

LATITUDES,

LINES DESIGNATED	Direction	Distance Chains

Chains

I go to the re-established ¼ corner of Sections 13 and 24, which is marked with a 3/4" pipe and brick, as described by Robert Harvey, County Surveyor, in 1899, Book No. 3, Page No. 89, of the County Surveyor's Records, from which:

½"x36" re-bar W. C. bears N. 33.0 feet dist.
½" x 36" re-bar W. C. bears S. 33.0 feet dist.

Temp. ties:
Fence post bears N. 34.4 feet dist.
Cottonwood tree bears S. 34.0 feet dist.
Corner is 3.5 feet West of fence line, extending to North.

From this corner, I run

N. 87° 58' W. on a true line between Sections 13 and 24 (West half-mile).

20.27 Intersect the established West 1/16 Section corner of Sections 13 and 24 which is marked with a 3/4" x 36" pipe and brick, as described by Robert Harvey, County Surveyor, in 1899, Book No. 3, Page No. 89, of the County Surveyor's Records, from which:

½" x 36" re-bar W. C. bears N. 33.0 feet dist.
½" x 36" re-bar W. C. bears S. 33.0 feet dist.

Temp. ties:
Corner fence post bears South 28.7 feet dist.
Concrete post bears South Southwest 27.9 feet dist.
Corner fence post bears North 34.2 feet dist.

40.54 (Proportionate Point.) Intersect the corner of Sections 13, 14, 23 and 24, as hereinbefore described.

Thence, I run

N. 89° 52' W. on a true line between Sections 14 and 23.

40.00 Proportionate point. Re-establish the ¼ corner of Sections 14 and 23. Set ½" x 36" re-bar, from which:

½" x 36" re-bar W. C. bears N. 33.0 feet dist.
½" x 36" re-bar W. C. bears NW 46.6 feet dist.

Temp. ties:
Power pole bears NW 54.5 feet dist.
Concrete fence post bears N. 31.0 feet dist.
Telephone pole bears SSE 32.8 feet dist.

80.00 Intersect the perpetuated corner of Sections 14, 15, 22 and 23 which is marked with an iron pipe 1½" in diam. and brick, marked R.H. 1901. There is no record of this corner in the County Surveyor's Records but there can be no doubt that the corner was monumented by Mr. Harvey in 1901 as the material and appearance is the same as other corners recorded and found in the area. I rebuild this

Chains

corner, from which:

Temp. ties:
Power pole bears NE 45.5 feet dist.
Brace post bears SE 43.6 feet dist.
Telephone pole bears WNW 25.5 feet dist.

Thence, I run

N. 0° 13' W. on a true line between Sections 14 and 15.

40.01 Proportionate point. Re-establish the ¼ corner of Sections 14 and 15. Set ½" x 36" re-bar, from which:

½" x 36" re-bar W. C. bears E. 23.0 feet dist.
½" x 36" re-bar W. C. bears W. 30.0 feet dist.

Temp. ties:
Telephone pole bears W. 35.7 feet dist.
Corner fence post bears E. 23.7 feet dist.
Corner is 6.0 feet South of fence line, extending to West.

80.02 Intersect the perpetuated corner of Sections 10, 11, 14 and 15 which is marked with a re-bar. There is no record of the corner. It fits local improvements very well and has been used as the corner. I, therefore, accept it as such.

Temp. ties:
Steel fence post bears ESE 33.0 feet dist.
Steel fence post bears SE 46.7 feet dist.
Telephone pole bears NE 59.7 feet dist.

Subdivision of Section 14

To subdivide the section I connect opposite ¼ corners with straight lines and at their intersection I set a ½" x 36" re-bar, pieces of concrete and a 5½' steel post for the center ¼ corner of Section 14 (this corner falls in a barrow pit), from which:

East rail of R. R. track bears WNW 41.0 feet dist., measured at right angles to the R.R.
Centerline of Highway No. 281 bears ESE 47.0 feet dist., measured at right angles to centerline of the highway.
Center of South end of highway bridge bears NE 195.6 feet dist.

From the ¼ corner of Sections 14 and 23, as hereinbefore described, I run

I hereby certify that on the ..... I surveyed Section ....., Township ..... North, Range ....., and that said survey was accurately made, according to law and the established rules and regulations governing the subdivision of sections, and that all corners were perpetuated with durable material as provided by law and as specifically set forth in the foregoing field notes; and that said notes and map have been compared with the memorandum notes of survey and are true and correct.

Witness my hand this ..... day of ..... 19.....

..... County Surveyor.

OFFICIAL RECORD

FIELD NOTES

From Station	Course of Line	To Stat'n	Distance Chains	Distance Links	Magnetic Variation or Angle	Kind of Corner	REMARKS

LATITUDES.

LINES DESIGNATED	Direction	Distance Chains

Page 10.

Dependent Resurvey of a Portion of T. 14 N., R. 10 W.

HOWARD COUNTY

Chains

N. 0° 08' W. on the true longitudinal centerline through Section 14.

39.55 Intersect the center ¼ section corner of Section 14, as hereinbefore described.

80.58 Intersect the perpetuated ¼ corner of Sections 11 and 14 which is marked with an iron pipe and rock. There is no record of this corner being remonumented. However, it has been used as the corner in the past and I, therefore, accept it as such, from which:

½" x 36" re-bar W. C. bears NW 46.7 feet dist.
½" x 36" re-bar W. C. bears NE 46.7 feet dist.

Temp. ties:

R.o.w. marker bears N. 31.8 feet dist.
Fence post bears NE 47.3 feet dist.
Centerline of Highway No. 92 bears S. 63.3 feet dist.
Corner is in line with fence line, extending to the North.

From the ¼ corner of Sections 13 and 14, as hereinbefore described, I run

N. 89° 14' W. on the true latitudinal centerline through Section 14.

40.34 The center ¼ corner of Section 14, as hereinbefore described.

80.43 The ¼ corner of Sections 14 and 15, as hereinbefore described.

Survey completed August 29, 1963.

(s) Willis L. Brown

WILLIS L. BROWN, State Surveyor
LS-146.

OF SURVEYS, HOWARD COUNTY

PLAT OF SURVEY

CHAINMEN'S PRELIMINARY OATHS

State of Nebraska
Howard County } ss.

I, James L. Brown, solemnly swear that I will execute the duties of Chainman in the survey of lines in Township 14 North, Range 10 West of the Sixth P.M., in Howard County, Nebraska, to be made by Willis L. Brown, State Surveyor, under Application No. 1181; That I will level the chain upon uneven ground and plumb the tally pins; and that I will report the true lengths of all lines that I assist in measuring, to the best of my skill and ability.

James L. Brown

Subscribed in my presence and sworn to before me this 17th day of June, 19 63.

Willis L. Brown
State Surveyor

State of Nebraska
Howard County } ss.

I, Neil W. Thacker, solemnly swear that I will execute the duties of Chainman in the survey of lines in Township 14 North, Range 10 West of the Sixth P.M., in Howard County, Nebraska, to be made by Willis L. Brown, State Surveyor, under Application No. 1181; That I will level the chain upon uneven ground and plumb the tally pins; and that I will report the true lengths of all lines that I assist in measuring, to the best of my skill and ability.

Neil W. Thacker

Subscribed in my presence and sworn to before me this 17th day of June, 19 63.

Willis L. Brown
State Surveyor

State of Nebraska
..... County } ss.

I, ..., solemnly swear that I will execute the duties of Chainman in the survey of .....

to be made by ....., State Surveyor, under Application No. .....; That I will level the chain upon uneven ground and plumb the tally pins; and that I will report the true lengths of all lines that I assist in measuring, to the best of my skill and ability.

.....

Subscribed in my presence and sworn to before me this ..... day of ....., 19.....

.....

.....

I hereby certify that on the ..... I surveyed Section ....., Township ..... North, Range ....., and that said survey was accurately made, according to law and the established rules and regulations governing the subdivision of sections, and that all corners were perpetuated with durable material as provided by law and as specifically set forth in the foregoing field notes; and that said notes and map have been compared with the memorandum notes of survey and are true and correct.

Witness my hand this ..... day of ..... 19.....

..... County Surveyor.

OFFICIAL RECORD

FIELD NOTES

From Station	Course of Line	To Stat'n	Distance Chains	Distance Links	Magnetic Variation or Angle	Kind of Corner	REMARKS

LATITUDES,

LINES DESIGNATED	Direction	Distance Chains

OF SURVEYS, HOWARD COUNTY

PLAT OF SURVEY

SURVEYOR'S OATH

State of Nebraska
Lancaster County } ss.

I, Willis L. Brown, being first duly sworn, upon my oath say that I am the duly appointed, qualified and acting State Surveyor in and for the State of Nebraska; That on the 29th day of August, 1963, as such surveyor, I completed a dependent resurvey of lines in Township 14 N., Range 10 W., in Howard County, Nebraska, under Application No. 1181; and that the foregoing field notes, consisting of pages 5 to 10 inclusive, each page identified by me by my name in my own hand, are the true and original field notes of said survey as made by me; and that the attached map, also identified by me by my name in my own hand, is a correct representation of said survey as the same was measured and marked by me.

(s) Willis L. Brown
State Surveyor

Subscribed in my presence and sworn to before me this 23rd day of Sept., 1963.

Thelma Heiliger
Notary Public

(SEAL)

STATE LAND OFFICE,

I, Elmer H. Mahlin, Secretary, Board of Educational Lands and Funds of the State of Nebraska, certify that the foregoing map and field notes and the survey they describe under Application No. 1181, are hereby approved.

In Testimony Whereof, I hereunto set my hand and affix the seal of this office at Lincoln, Nebraska, this 23rd day of September, 1963.

(s) Elmer H. Mahlin
Secretary, Board of Educational Lands and Funds

(SEAL)

APPLICATION NO. 1181

DEPENDENT RESURVEY OF LINES IN T. 14 N., R. 10 W.

HOWARD COUNTY NEBRASKA

● CORNERS FOUND
○ CORNERS RESTORED

SURVEYED BY:
WILLIS L. BROWN
State Surveyor

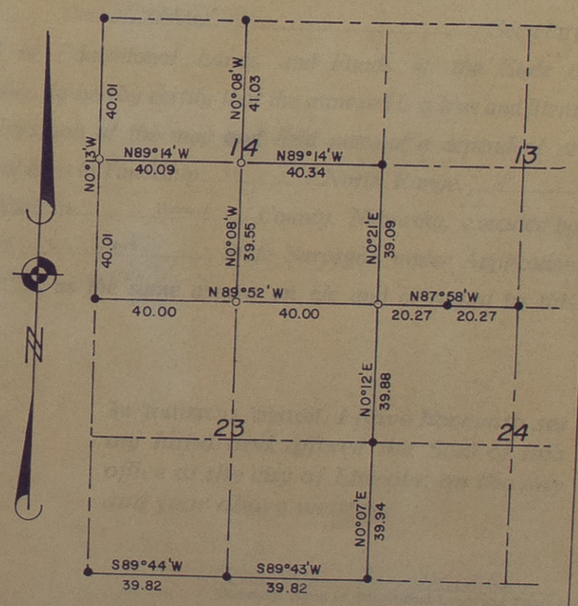

Willis L. Brown
L.S. 146

I hereby certify that on the ..... I surveyed Section ....., Township ..... North, Range ....., and that said survey was accurately made, according to law and the established rules and regulations governing the subdivision of sections, and that all corners were perpetuated with durable material as provided by law and as specifically set forth in the foregoing field notes; and that said notes and map have been compared with the memorandum notes of survey and are true and correct.

Witness my hand this ..... day of ..... 19.....

..... County Surveyor.

RECORD

NOTES

From Station	Course of Line	To Stat'n	Distance Chains	Distance Links	Magnetic Variation or Angle	Kind of Corner	REMARKS

LATITUDES,

LINES DESIGNATED	Direction	Dist Chains

OF SURVEYS, HOWARD COUNTY

PLAT OF SURVEY

Nebraska State Land Office

September 23, 19 63.

I, Elmer H. Mahlin, Secretary, Board of Educational Lands and Funds of the State of Nebraska, do hereby certify that the annexed is a true and literal exemplification of the map and field notes of a dependent re-survey of lines in Township 14 North, Range 10 West, ~~East,~~ in Howard County, Nebraska, executed by Willis L. Brown, State Surveyor, under Application No. 1181, as the same appear on file and of record in this office.

In testimony whereof, I have hereunto set my hand and affixed the Seal of this office at the city of Lincoln, on the day and year above written.

Elmer H. Mahlin

Secretary, Board of Educational Lands and Funds.

hereby certify that on the ..... day of ..... 19....., I surveyed

Section ....., Township ....., North, Range ....., and that said survey was accurately made, according to law and the established rules and regulations governing the subdivision of sections, and that all corners were perpetuated with durable material as provided by law and as specifically set forth in the foregoing field notes; and that said notes and map have been compared with the memorandum notes of survey and are true and correct.

Witness my hand this ..... day of ..... 19.....

..... County Surveyor.

OFFICIAL RECORD

FIELD NOTES

26877—OMAHA PRINTING CO., OMAHA

From Station	Course of Line	To Stat'n	Distance Chains	Distance Links	Magnetic Variation or Angle	Kind of Corner	REMARKS

LATITUDES, DEPARTURES, AND CLOSING ERRORS

LINES DESIGNATED	Direction	Distance Chains	Distance Links	Latitudes N	Latitudes S	Departures E	Departures W	MISCELLANEOUS NOTES

OF SURVEYS, HOWARD COUNTY

PLAT OF SURVEY

Section or Lot ..... Twp. or Blk. ..... Range ..... {East / West} 6th P. M

SURVEY TO ESTABLISH THE WEST 195' OF THE SOUTH 100', BLOCK 3, DARNALL'S ADDITION, ST. PAUL, NEBRASKA.

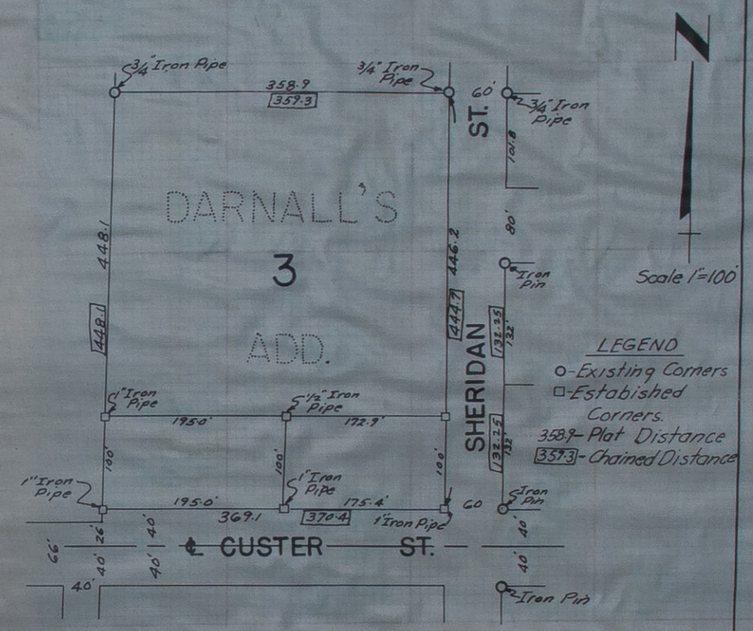

The south line of Block 3 was established by extending the South line of Blocks 4 & 5 Darnalls Add. from existing Corners at the S.W. Corner of Block 4 and the S.E. Corner of Block 5. The West line of Block 3 was established on a line from the existing stake at the N.W. Corner of Darnell's Add. and a point equidistant between the S.E. Corner and the South 1/4 Corner of Sec. 4-14-10.

I, Robert T. Paul a registered Surveyor in the State of Nebraska certify that this is a true and correct plat of said Survey

Robert T. Paul

Robert T. Paul-L.S. No. 92

..... 19.....

..... Surveyor, in the survey of

..... Chainman,

..... Chainman,

..... County Surveyor. ..... Chainman.

SURVEYOR'S CERTIFICATE

I hereby certify that on the ..... day of ..... 19....., I surveyed

Section ....., Township ..... North, Range ....., and that said survey was accurately made, according to law and the established rules and regulations governing the subdivision of sections, and that all corners were perpetuated with durable material as provided by law and as specifically set forth in the foregoing field notes; and that said notes and map have been compared with the memorandum notes of survey and are true and correct.

Witness my hand this ..... day of ..... 19.....

..... *County Surveyor.*