Official Record

FIELD NOTES

From Station	Course of Line	To Stat'n	Distance Chains	Distance Links	Magnetic Variation or Angle	Kind of Corner	REMARKS

LATITUDES, DEPARTURES, AND CLOSING ERRORS

LINES DESIGNATED	Direction	Distance Chains	Distance Links	Latitudes N	Latitudes S	Departures E	Departures W	MISCELLANEOUS NOTES

PLAT OF SURVEY

.....Section or Lot.....Twp. or Blk.....Range..... { East / West } 6th P. M.

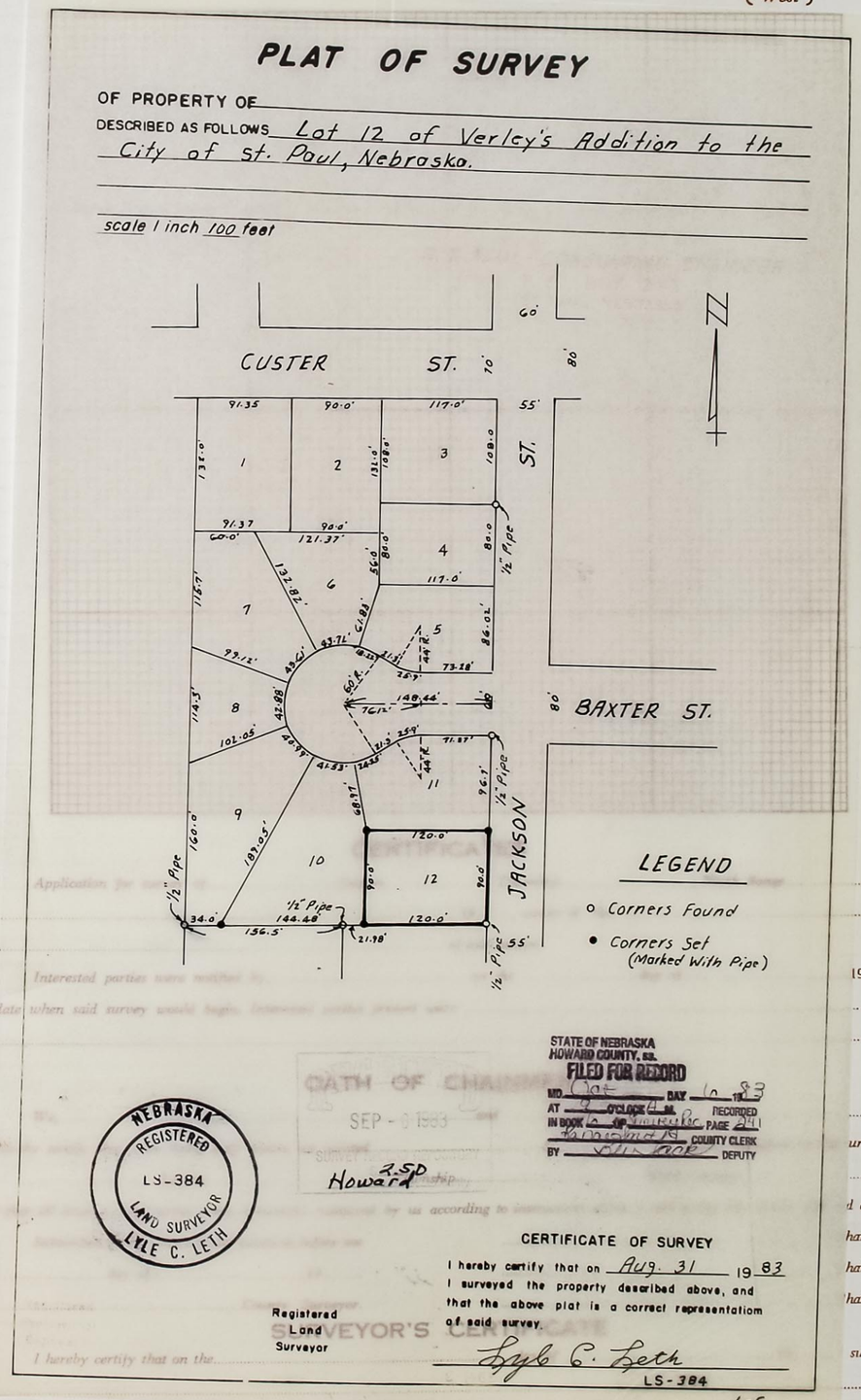

Section....., Township..... North, Range....., and that said survey was accurately made, according to law and the established rules and regulations governing the subdivision of sections, and that all corners were perpetuated with durable material as provided by law and as specifically set forth in the foregoing field notes; and that said notes and map have been compared with the memorandum notes of survey and are true and correct.

Witness my hand this..... day of .....19.....

.....County Surveyor.

FIELD NOTES

From Station	Course of Line	To Stat'n	Distance Chains	Distance Links	Magnetic Variation or Angle	Kind of Corner	REMARKS

LATITUDES, DEPARTURES, AND CLOSING ERRORS

LINES DESIGNATED	Direction	Distance Chains	Distance Links	Latitudes N	Latitudes S	Departures E	Departures W	MISCELLANEOUS NOTES

PLAT OF SURVEY

PLAT OF SURVEY

OF PROPERTY OF

DESCRIBED AS FOLLOWS West 12 feet of Lot 2 and Lot 7 of Block 112, Original Town, St. Paul, Nebr.

scale 1 inch 100 feet

LEGEND

○ Corners Found

● Corners Set (Marked with Iron Rod)

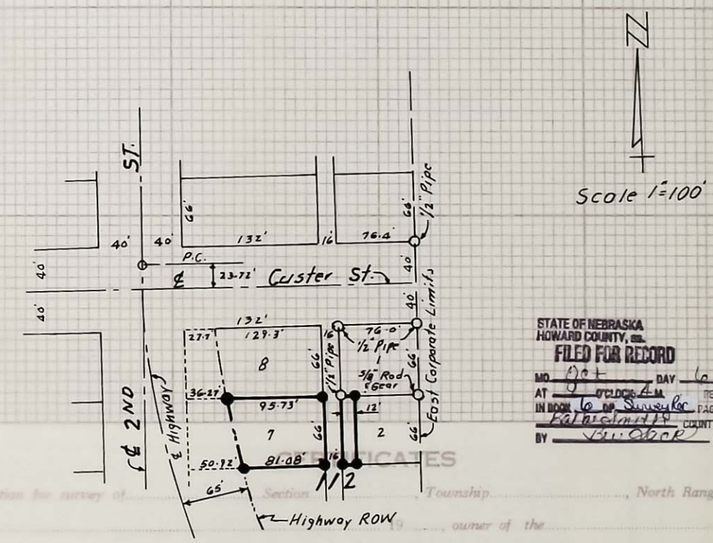

STATE OF NEBRASKA
HOWARD COUNTY, ss.
FILED FOR RECORD
MO. Oct DAY 6 1983
AT 9 O'CLOCK A.M. RECORDED
IN BOOK 6 OF Survey Rec PAGE 242
Ralph Smith COUNTY CLERK
BY [illegible] DEPUTY

℄ Curve Data
Δ = 44° 25'
D = 7°
T = 334.17'
L = 634.52'
R = 818.51'

NEBRASKA REGISTERED LS-384 LAND SURVEYOR LYLE C. LETH

SEP - 6 1983

OATH OF CHAINMEN

Howard 2.50

CERTIFICATE OF SURVEY

I hereby certify that on Aug. 31 1983 I surveyed the property described above, and that the above plat is a correct representation of said survey.

Lyle C. Leth
LS-384

Registered Land Surveyor

L-4

SURVEYOR'S CERTIFICATE

I hereby certify that on the ..... day of ..... said survey was accurately made, according to the ... and ... ished rules and regulations governing the subdiv... corners were perpetuated with durable material a... by law and as specifically set forth in ... notes and map have been compared with the ... notes of survey ...

Section ..... Township ..... North, Range ..... and that s... the estab... ision of sections, and that all ... provided ... the foregoing field notes; and that said n... the memorandum ... and are true and correct.

Witness my hand this ..... day of ..... 19.....

..... County Surveyor.

FIELD NOTES

From Station	Course of Line	To Stat'n	Distance Chains	Distance Links	Magnetic Variation or Angle	Kind of Corner	REMARKS

LATITUDES, DEPARTURES, AND CLOSING ERRORS

LINES DESIGNATED	Direction	Distance Chains	Distance Links	Latitudes N	Latitudes S	Departures E	Departures W	MISCELLANEOUS NOTES

PLAT OF SURVEY

Section or Lot 23 Twp. or Blk. 16 Range 11 {East / West} 6th P. M.

OFFICIAL SURVEY RECORD
COUNTY, NEBRASKA

Sheet 1 of 3

Survey of Tracts "A" and "B" in the Northeast Quarter of Section 23, T16N, R11 W, of 6th. P.M.

County Survey No. 1-83

Surveyor's Proj. No.

Date Aug. 12 1983 Weather Fair

Field Notes: Origin of Survey, descriptions of corners found and restored; distances chained; angles measured.

LEGAL DESCRIPTION - TRACT "A"

A tract of land in the North Half of the Northeast Quarter of Section 23, Township 16 North, Range 11 West of the 6th P.M., Howard County, Nebraska, lying West of the existing County Road, more particularly described as follows:

Commencing at the North Quarter Corner of said Section 23, and the point of beginning; thence Easterly on the North line of said Section 23 on an assumed bearing of S. 89°31' 48" E. a distance of 797.62 feet to a point on the centerline of the existing County Road; thence southeasterly on said Road centerline on a bearing of S. 27°52' 49" E. a distance of 741.82 feet; thence southeasterly on said Road centerline on a bearing of S. 42°16' 23" E. a distance of 450.03 feet; thence Southeasterly on said Road centerline on a bearing of S. 34°39' 59" E. a distance of 407.06 feet to a point on the South line of the North Half of the Northeast Quarter of said Section 23; thence Westerly on said South line on a bearing of N. 89°26' 51" W. a distance of 1678.82 feet to the West 1/16th Corner of said Northeast Quarter; thence northerly on the West line of said Northeast Quarter on a bearing of N. 0°00' 00" E. a distance of 1313.87 feet to the point of beginning and containing 36.28 acres which includes 1.20 acres of County Road Right-of-Way.

LEGAL DESCRIPTION - TRACT "B"

A tract of land in the South Half of the Northeast Quarter of Section 23, Township 16 North, Range 11 West of the 6th P.M., Howard County, Nebraska, lying East of the existing County Road more particularly described as follows:

Commencing at the East Quarter Corner of said Section 23, and the point of beginning; thence Westerly on the South line of said Northeast Quarter on an assumed bearing at N. 89°21' 56" W. a distance of 931.80 feet to a point on the centerline of the existing County Road; thence Northerly on said Road centerline on a bearing of N. 02°28' 36" W. a distance of 143.84 feet; thence Northerly on said Road centerline on a bearing of N. 15°13' 36" E. a distance of 131.71 feet; thence Northeasterly on said Road centerline on a bearing of N. 51°28' 08" E. a distance of 324.45 feet; thence Northeasterly on said Road centerline on a bearing of N. 31°58' 45" E. a distance of 110.76 feet; thence Northerly on a bearing of N. 01°57' 41" W. a distance of 187.894 feet; thence Northwesterly on said Road centerline on a bearing of N. 34°39' 59" W. a distance of 683.61 feet to a point of the North Line of the South Half of the Northeast Quarter of said Section 23; thence Easterly on said North Line on a bearing of S. 89°26' 51" E. a distance of 979.39 feet to the East 1/16th Corner of said Northeast Quarter; thence Southerly on the East line of said Northeast Quarter on a bearing of S. 0°17' 47" E. a distance of 1317.78 feet to the point of beginning and containing 23.39 acres which includes 1.20 acres of County Road Right-of-Way.

STATE OF NEBRASKA
HOWARD COUNTY, ss.
FILED FOR RECORD
MO. Oct. DAY 6 1983
AT 9 O'CLOCK A.M. RECORDED
IN BOOK 6 OF Surveyor PAGE 243
Pamela Smith COUNTY CLERK
BY [illegible] DEPUTY

NEBRASKA REGISTERED LS-384 LAND SURVEYOR LYLE C. LETH

Signed this 18th day of Aug. 1983

Name: Lyle C. Leth

Howard 5-00 Surveyor's License No. L.S. 384

Land Surveyor's Seal

Section....., Township..... North, Range....., and that said survey ... ly made, according to law and the established rules and regulations governing the subdivision of sections, and that all corners were perpetuated with durable material as provided by law and as specifically set forth in the foregoing field notes; and that said notes and map have been compared with the memorandum notes of survey and are true and correct.

Witness my hand this..... day of .....19.....

.....County Surveyor.

Official Record

FIELD NOTES

From Station	Course of Line	To Stat'n	Distance Chains	Distance Links	Magnetic Variation or Angle	Kind of Corner	REMARKS

LATITUDES, DEPARTURES, AND CLOSING ERRORS

LINES DESIGNATED	Direction	Distance Chains	Distance Links	Latitudes N	Latitudes S	Departures E	Departures W	MISCELLANEOUS NOTES

FRONT DESCRIPTION - TRACT "A"

Field Notes: Origin to survey, descriptions of corners found and restored; distances chained; angles measured

Date Aug. 15 19 83 Weather Fair

Surveyor's Proj. No.

County Survey No. 1-83

of a tr. P.M.

Section 23, T16N, R11W.

Chapter of

Survey of Tracts "A" and "B" in the Northwest

COUNTY, NEBRASKA

Sheet 2 of 3

OFFICIAL SURVEY RECORD

HOWARD COUNTY, NEBRASKA

County Survey No 1-83

Sketch of Survey Scale: 1" = 400'

LEGEND

Corners found

Corners Set (Marked w/ Pipe)

N

SECTION CORNER TIES

N 1/4 Corner Sec. 23-16-11
Found Stone & set 3/4" x 24" Pipe on West side
W 1.5' to line of fence South
Corner is in line W/fence East

NE Corner Sec. 23-16-11
Set ½" x 24" Pipe (double proportioning)
S 78.5' to line of fence E-W
E 33.0' to line of fence North

E 1/16 Cor. of NE¼ Sec. 23-16-11
Set ½" Pipe
E 2.5' to line of fence N-S
S 32.7' to line of fence West

E 1/4 Corner Sec. 23-16-11
Set ½" Pipe (single proportioning)
E 1.0' to line of fence N-S
S 18.0' to line of fence E-W

SE Corner Sec. 23-16-11
Found 1½" Pipe over USBLM Brass Cap
SE 44.1' "x" nail in F.P.
SW 62.5' "x" nail in F.P.
W 34.0' "x" nail in Cor. F.P.
SW 48.2' Brass Cap R.M.

Center Sec. 23-16-11
Found Stone & set ½" x 24" Pipe on East Side
Stone is on East Side of fence Cor.
Fences run N-S & E-W

W 1/16 Cor. of NE¼ Sec. 23-16-11
Set ½" x 24" Pipe
E 2.0' to line of fence N-S
S 7.5' to line of fence East

NE Corner Sec. 24-16-11
Set 3/4" x 24" Pipe from J. Rott ties
SW 49.0' "x" nail in P.P.
S 35.5' line of P.P. East
N 29.6' line of fence East
W 33.2' line of P.P. North
SE 41.2' nail in top F.P.
NE 45.8' nail top Cor. F.P.
E 30.5' line of P.P. South

NW Corner Sec. 13-16-11
Set ½" x 24" Pipe from J. Rott ties
W 33.0' line of N-S fence
Cor. is in line with fence West
N 25.0' line of fence East

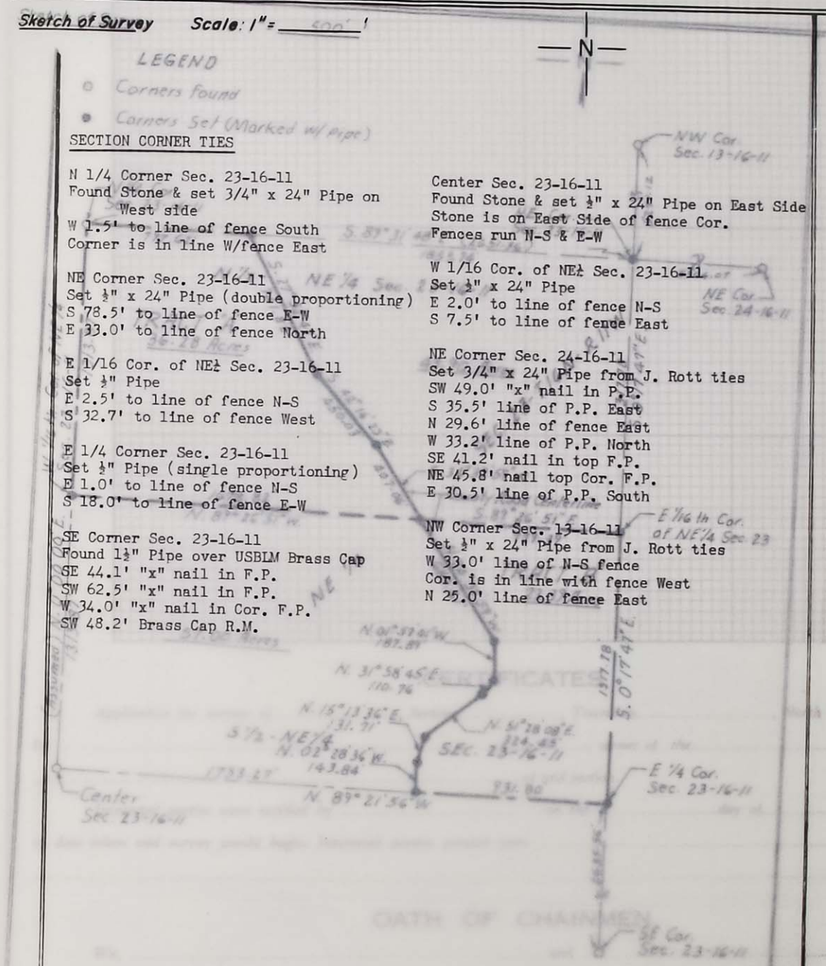

Section....., Township..... North, Range....., and that said survey ..... ly made, according to law and the established rules and regulations governing the subdivision of sections, and that all corners were perpetuated with durable material as provided by law and as specifically set forth in the foregoing field notes; and that said notes and map have been compared with the memorandum notes of survey and are true and correct.

Witness my hand this..... day of .....19.....

.....County Surveyor.

nge.....,

.....19.....,

veyor, in the survey of

of our skill and ability.

..... Chainman.

..... Chainman.

..... Chainman.

.....19....., I surveyed

Official Record

FIELD NOTES

From Station	Course of Line	To Stat'n	Distance Chains	Distance Links	Magnetic Variation or Angle	Kind of Corner	REMARKS

LATITUDES, DEPARTURES, AND CLOSING ERRORS

LINES DESIGNATED	Direction	Distance Chains	Distance Links	Latitudes N	Latitudes S	Departures E	Departures W	MISCELLANEOUS NOTES

6th P. M.

sheet 3 of 3

OFFICIAL SURVEY RECORD

HOWARD COUNTY, NEBRASKA

County Survey No 1-83

Sketch of Survey Scale: 1" = 500'

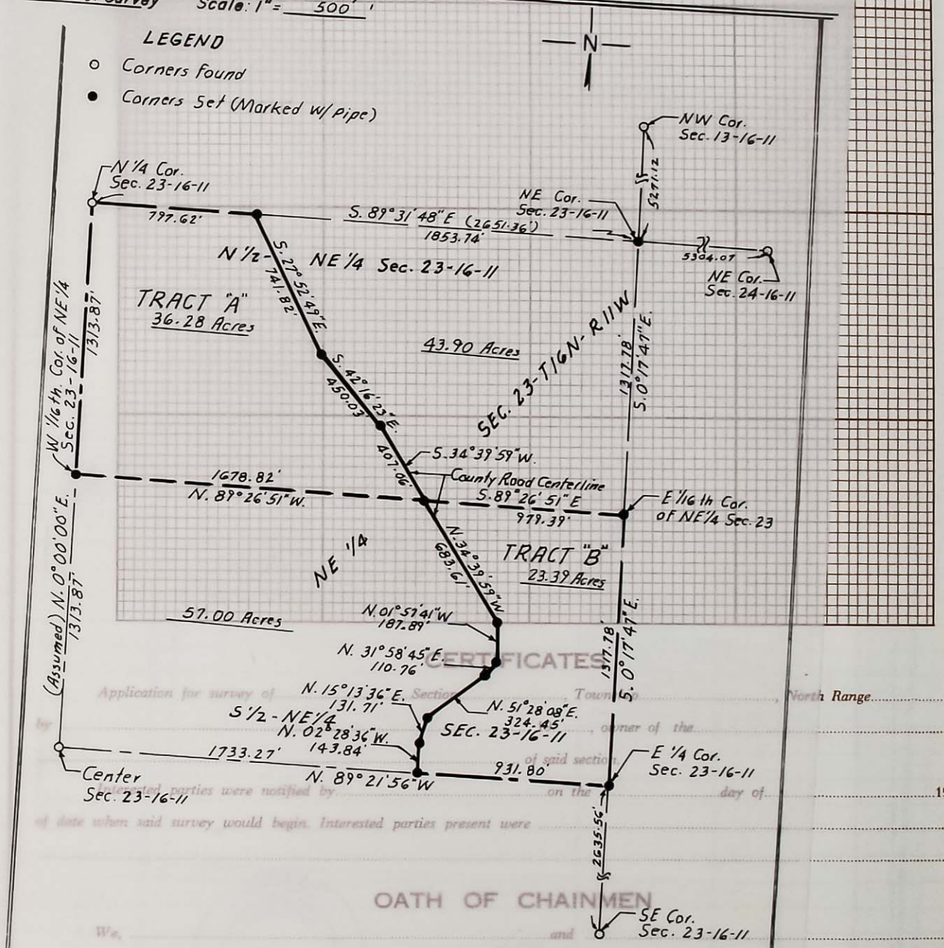

CERTIFICATES

Application for survey of ..... Section ....., Township ....., North Range ....., by ....., owner of the ..... of said section ..... Interested parties were notified by ..... on the ..... day of ..... 19....., of date when said survey would begin. Interested parties present were .....

OATH OF CHAINMEN

We, ... and ....., do hereby certify that, after being duly sworn, we assisted ....., County Surveyor, in the survey of ..... Section ....., Township ..... North, Range ..... and that all lines of said survey were accurately measured by us according to instructions given us and to the best of our skill and ability.

Subscribed in my presence and sworn to before me ..... Chainman.

this ..... day of ..... 19..... ..... Chainman.

..... County Surveyor. ..... Chainman.

SURVEYOR'S CERTIFICATE

I hereby certify that on the ..... day of ..... 19....., I surveyed .....

Section ....., Township ..... North, Range ....., and that said ..... ly made, according to law and the established rules and regulations governing the subdivision of sections, and that all corners were perpetuated with durable material as provided by law and as specifically set forth in the foregoing field notes; and that said notes and map have been compared with the memorandum notes of survey and are true and correct.

Witness my hand this ..... day of ..... 19.....

..... County Surveyor.

FIELD NOTES

From Station	Course of Line	To Stat'n	Distance Chains	Distance Links	Magnetic Variation or Angle	Kind of Corner	REMARKS

LATITUDES, DEPARTURES, AND CLOSING ERRORS

LINES DESIGNATED	Direction	Distance Chains	Distance Links	Latitudes N	Latitudes S	Departures E	Departures W	MISCELLANEOUS NOTES

PLAT OF SURVEY

OFFICIAL SURVEY RECORD
COUNTY, NEBRASKA

Sheet 1 of 2

Survey of a Tract of land in Tax Lot 8 in the Southeast Quarter of Section 3, T 14 N, R 10 W, of 6th. P.M.

County Survey No.

Surveyor's Proj. No. L-3

Date Aug. 17 1983 Weather Fair

Field Notes: Origin of Survey, descriptions of corners found and restored; distances chained; angles measured.

LEGAL DESCRIPTION

A tract of land in Tax Lot 8 of the Southeast Quarter of Section 3, Township 14 North, Range 10 West of the 6th P.M., Howard County, Nebraska more particularly described as follows:

Commencing at a point on the East-West Quarter Section line of said Section 3, said point being 793.01 feet East of the center of said Section 3, and the point of beginning; thence in a Southerly direction on a line parallel with and 198.0 feet West of the East line of said Tax Lot 8 a distance of 660.0 feet; thence in a Westerly direction on a line parallel with the East-West Quarter section line of said Section 3, said line being the South line of Tax Lot 8 a distance of 100.0 feet; thence in a Northerly direction on a line parallel with and 298.0 feet West of the East line of said Tax Lot 8 a distance of 660.0 feet to a point on said East-West Quarter Section line; thence in an Easterly direction on said East-West Quarter Section line a distance of 100.0 feet to the point of beginning and containing 1.515 acres which includes 0.092 acres of County Road Right of way.

SECTION CORNER TIES

Center of Section 3-14-10
Found 3/4" Pipe
NE 45.4' SW Cor. of Porch
SE 17.9' Centerline of West Gasmeter riser pipe
SW 61.5' Nail in P.P.
S 7.3' 5/8" Rebar

STATE OF NEBRASKA
HOWARD COUNTY, ss.
FILED FOR RECORD
MO. Oct DAY 6 1983
AT 9 O'CLOCK 40 RECORDED
IN BOOK 6 OF Vacation PAGE 244
Ba Marshall COUNTY CLERK
BY [signature] DEPUTY

NEBRASKA REGISTERED LS-384 LAND SURVEYOR LYLE C. LETH

RECEIVED SEP - 6 1983 5.00 Howard

Signed this 19th day of Aug. 1983

Name: Lyle C. Leth

Surveyor's License No. L.S. 384

Land Surveyor's Seal

I hereby certify that on the ..... Section ....., Township ..... North, Range ....., and that said survey was accurately made, according to law and the established rules and regulations governing the subdivision of sections, and that all corners were perpetuated with durable material as provided by law and as specifically the foregoing field notes; and that said notes and map have been compared with the memorandum notes of survey and are truly and correct.

Witness my hand this ..... day of ..... 19.....

..... County Surveyor.

Official R

FIELD NOTES

From Station	Course of Line	To Stat'n	Distance Chains	Distance Links	Magnetic Variation or Angle	Kind of Corner	REMARKS

LATITUDES, DEPARTURES, AND CLOSING ERRORS

LINES DESIGNATED	Direction	Distance Chains	Distance Links	Latitudes N	Latitudes S	Departures E	Departures W	MISCELLANEOUS NOTES

PLAT OF SURVEY

6th P. M.

sheet 2 of 2

OFFICIAL SURVEY RECORD

HOWARD COUNTY, NEBRASKA

County Survey No _____

Sketch of Survey Scale: 1" = 200 '

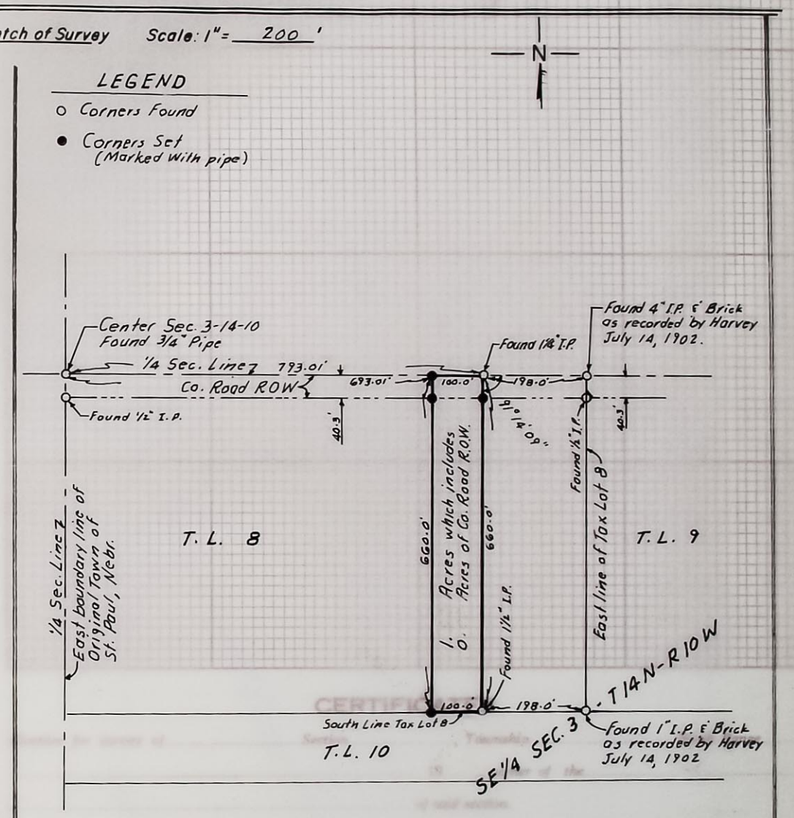

CERTIFICATE

OATH OF CHAINMEN

SURVEYOR'S CERTIFICATE

L-3

Section....., Township..... North, Range....., and that said survey was accurately made, according to law and the established rules and regulations governing the subdivision of sections, and that all corners were perpetuated with durable material as provided by law and as specifically the foregoing field notes; and that said notes and map have been compared with the memorandum notes of survey and are truly and correct.

Witness my hand this..... day of .....19.....

.....County Surveyor.

FIELD NOTES

From Station	Course of Line	To Stat'n	Distance Chains	Distance Links	Magnetic Variation or Angle	Kind of Corner	REMARKS

LATITUDES, DEPARTURES, AND CLOSING ERRORS

LINES DESIGNATED	Direction	Distance Chains	Distance Links	Latitudes N	Latitudes S	Departures E	Departures W	MISCELLANEOUS NOTES

PLAT OF SURVEY



30 ACRE TRACT
IN THE WEST HALF OF SECTION 11-T.15N.-R.11W.
HOWARD COUNTY, NEBRASKA

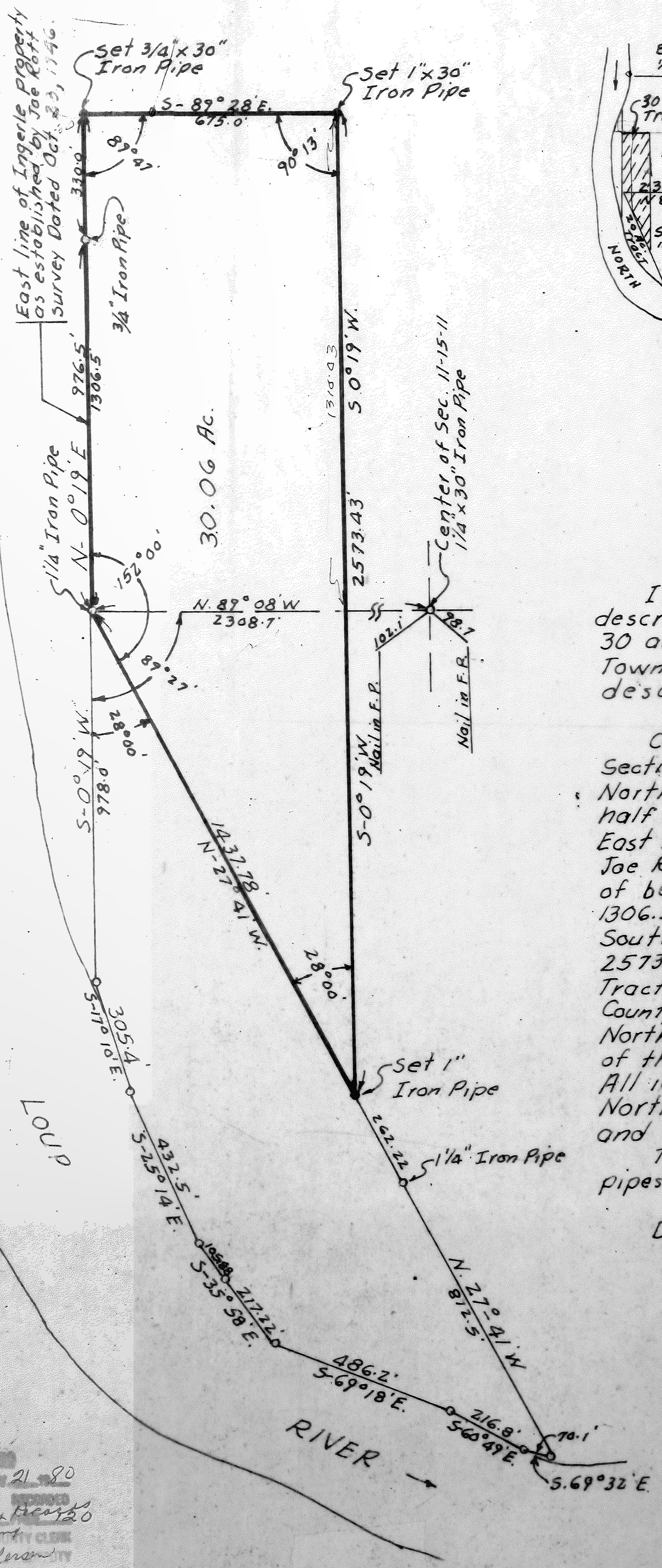

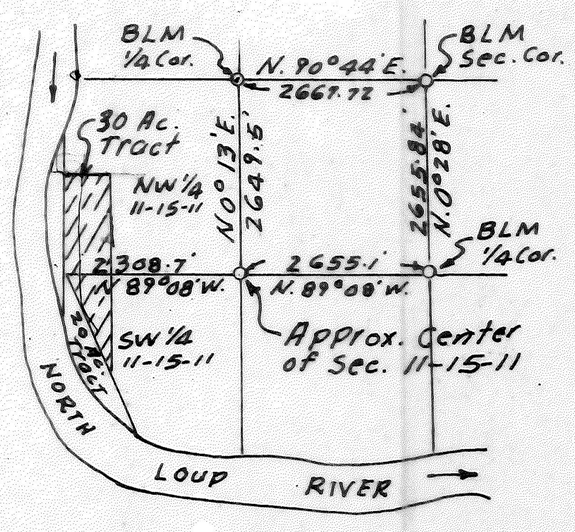

N

Scale 1" = 300'

LEGEND

- ○ Existing Corners
- • Corners Established

I hereby certify that the above plat accurately describes a survey made by me to establish a 30 acre tract in the west half of Section 11, Township 15 North, Range 11 West and is described as follows:

Commencing at the approximate center of Section 11, Township 15 North, Range 11 West, thence North 89°08 West on the South line of the North half of said Section 11, 2308.7 ft. to a point on the East line of the Ingerle property as established by the Joe Rott Survey dated October 23, 1946 and the point of beginning of this survey, thence North 0°19 East 1306.5 ft. thence South 89°28 East 675.0 ft. thence South 89°28 East 675.0 ft. thence South 0°19 West 2573.43 ft. to a point on the east line of a 20 Acre Tract described in a survey recorded in the Howard County Surveyors Records on April 29, 1974, thence North 27°41 West 1437.78 ft. along the East line of the 20 Acre Tract to the point of beginning. All in the West half of Section 11, Township 15 North, Range 11 West, Howard County, Nebraska and containing 30.06 acres, more or less.

The corners of this tract are marked with iron pipes as indicated above.

Dated April 12, 1974.

Robert T. Paul L.S. No. 92

STATE OF NEBRASKA
HOWARD COUNTY, ss.
FILED FOR RECORD
August 21 1980
3:30 P.M. RECORDED
6 Survey Records 120
Merlin Gossett COUNTY CLERK
Arlene C. Pederson DEPUTY

FIELD NOTES

From Station	Course of Line	To Stat'n	Distance Chains	Distance Links	Magnetic Variation or Angle	Kind of Corner	REMARKS

LATITUDES, DEPARTURES, AND CLOSING ERRORS

LINES DESIGNATED	Direction	Distance Chains	Distance Links	Latitudes N	Latitudes S	Departures E	Departures W	MISCELLANEOUS NOTES

PLAT OF SURVEY

.....Section or Lot.....Twp. or Blk.....Range..... { East / West } 6th P. M.

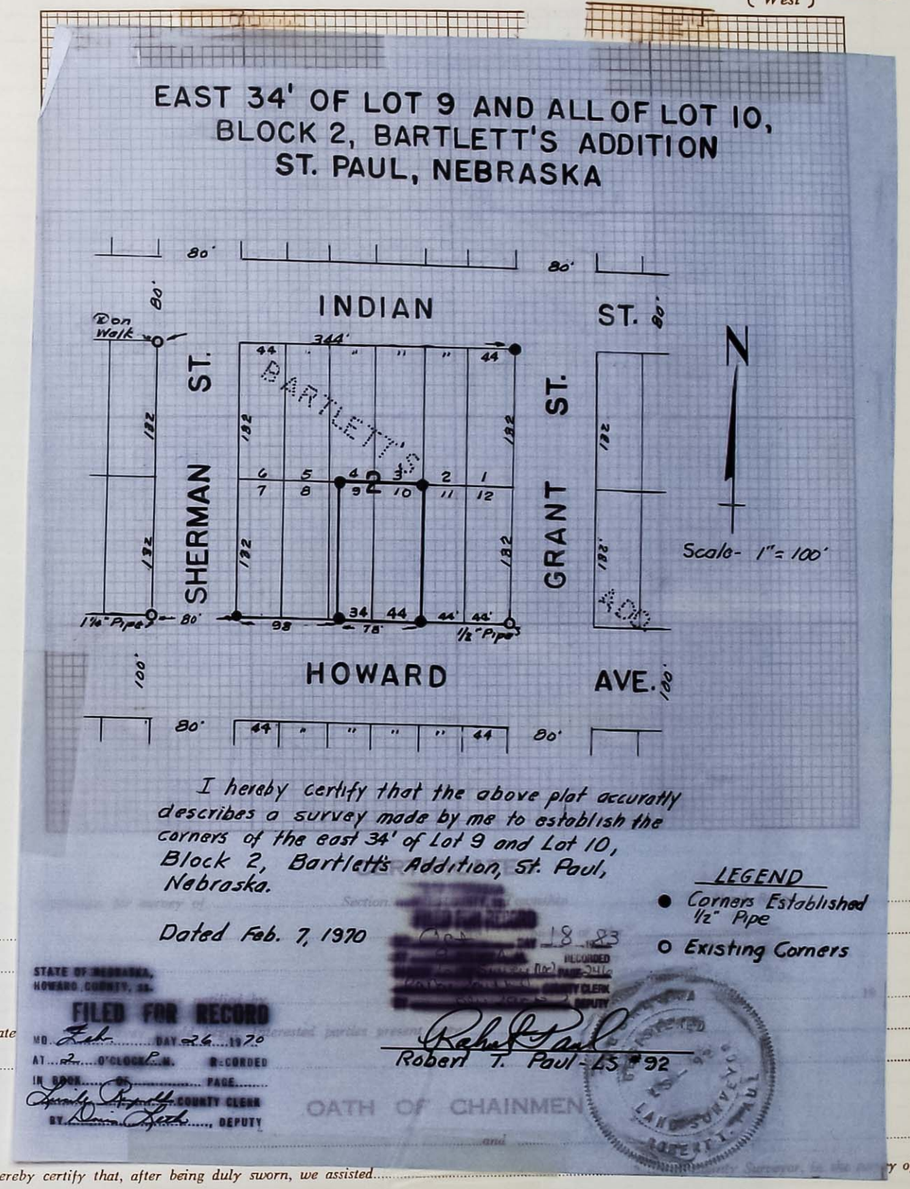

by .....

.....

of date

.....

do hereby certify that, after being duly sworn, we assisted.....

..... Section....., Township..... North, Range.....

and that all lines of said survey were accurately measured by us according to instructions given us and to the best of our skill and ability.

Subscribed in my presence and sworn to before me ..... Chainman.

this .....day of.....19..... ..... Chainman.

.....County Surveyor. ..... Chainman.

SURVEYOR'S CERTIFICATE

I hereby certify that on the.....day of .....19....., I surveyed

.....

Section....., Township..... North, Range....., and that said survey was accurately made, according to law and the established rules and regulations governing the subdivision of sections, and that all corners were perpetuated with durable material as provided by law and as specifically set forth in the foregoing field notes; and that said notes and map have been compared with the memorandum notes of survey and are true and correct.

Witness my hand this..... day of .....19.....

.....County Surveyor.

FIELD NOTES

From Station	Course of Line	To Stat'n	Distance Chains	Distance Links	Magnetic Variation or Angle	Kind of Corner	REMARKS

LATITUDES, DEPARTURES, AND CLOSING ERRORS

LINES DESIGNATED	Direction	Distance Chains	Distance Links	Latitudes N	Latitudes S	Departures E	Departures W	MISCELLANEOUS NOTES

PLAT OF SURVEY

.....Section or Lot.....Twp. or Blk.....Range..... { East / West } 6th P. M.

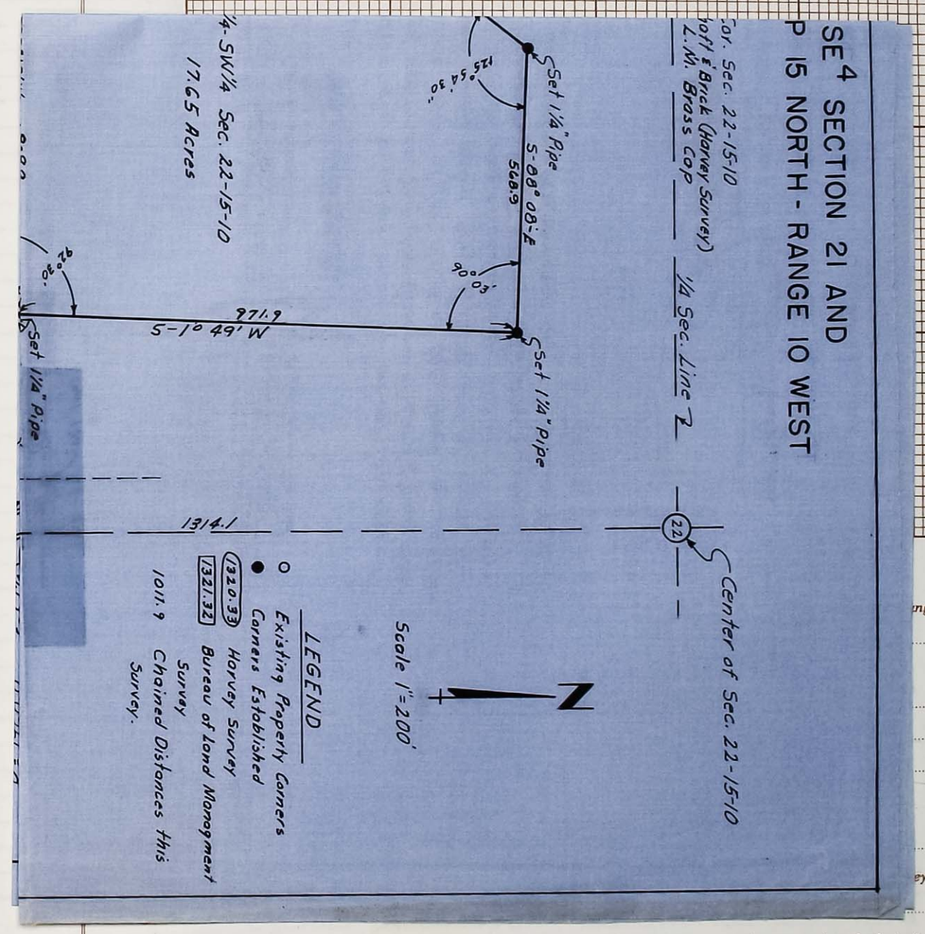

.....nge.....,

.....19.....,

.....,

.....eyor, in the survey of

.....

and that all lines of said survey were accurately measured by us according to instructions given us and to the best of our skill and ability.

Subscribed in my presence and sworn to before me ..... *Chainman.*

this .....*day of*.....19..... ..... *Chainman.*

.....*County Surveyor.* ..... *Chainman.*

SURVEYOR'S CERTIFICATE

I hereby certify that on the.....*day of* .....19....., *I surveyed*

.....

Section....., *Township*..... *North, Range*....., *and that said survey was accurately made, according to law and the established rules and regulations governing the subdivision of sections, and that all corners were perpetuated with durable material as provided by law and as specifically set forth in the foregoing field notes; and that said notes and map have been compared with the memorandum notes of survey and are true and correct.*

Witness my hand this..... *day of* .....19.....

.....*County Surveyor.*

IRREGULAR TRACT IN SE^4 SECTION 21 AND SW^4 SECTION 22 - TOWNSHIP 15 NORTH - RANGE 10 WEST

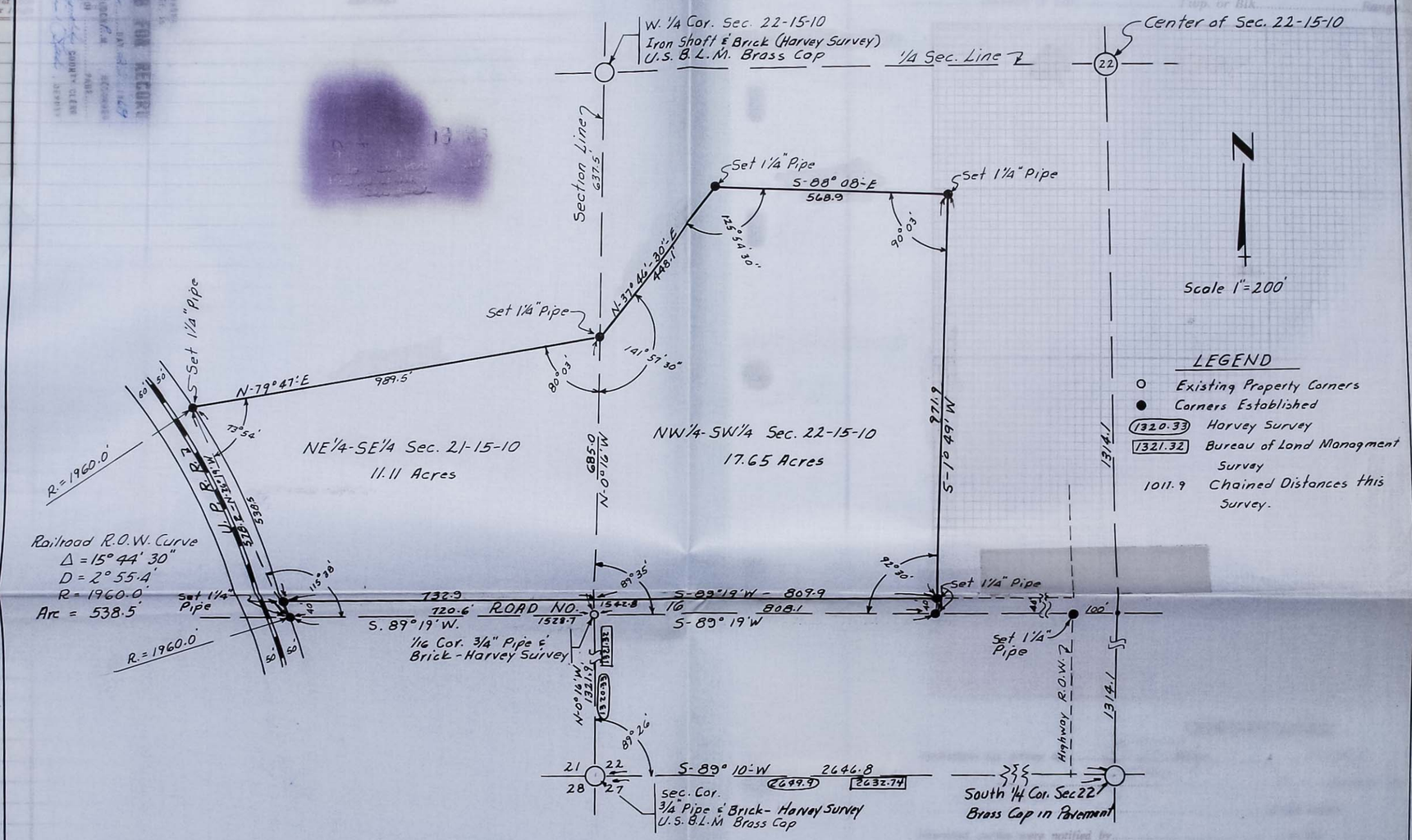

I hereby certify that the above plat accuratly describes a survey made by me at the request of the City of St. Paul, Nebraska. The bearings used are taken from the Bureau of Land Managment dependent re-survey dated July 25, 1955. The subdivision of the NW1/4 of the SW1/4 of Section 22-15-10 was made by re-tracing the Robert Harvey survey dated April 11, 1902 and recorded in Surveyors Record Book No. 4 - Page 26. Road No. 16 was established by action of County Commissioners as recorded in Commissioners Record Book No. 4 - page 334 and Surveyors Road Record Book No. 1 - page 328. The outer boundaries of the tract are marked with 1¼" pipe as indicated on the above plat.

Dated October 25, 1969

Robert T. Paul

Robert T. Paul L.S. No. 92

Official Record

FIELD NOTES

From Station	Course of Line	To Stat'n	Distance Chains	Distance Links	Magnetic Variation or Angle	Kind of Corner	REMARKS

LATITUDES, DEPARTURES, AND CLOSING ERRORS

LINES DESIGNATED	Direction	Distance Chains	Distance Links	Latitudes N	Latitudes S	Departures E	Departures W	MISCELLANEOUS NOTES

of Surv

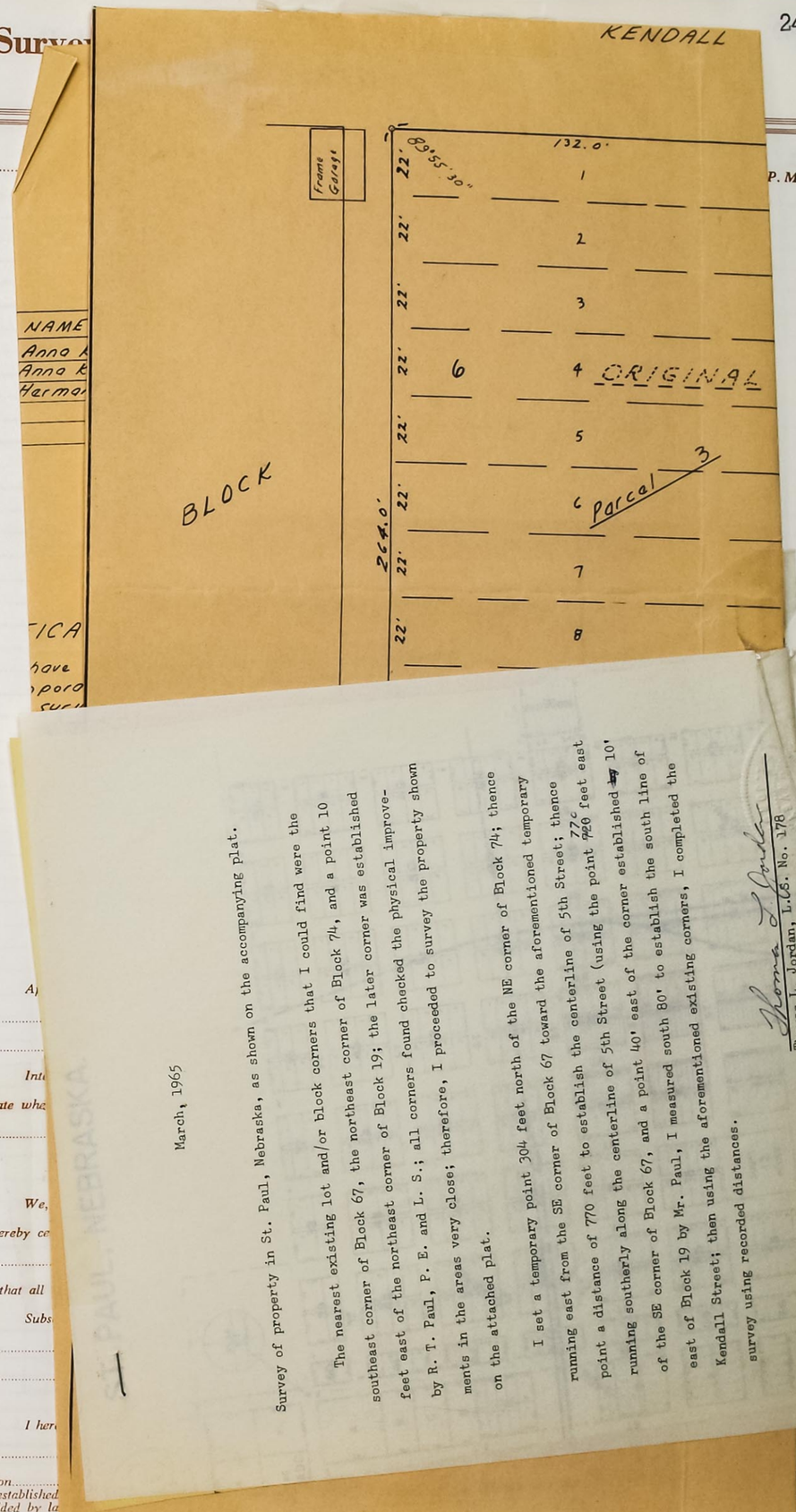

March, 1965

Survey of property in St. Paul, Nebraska, as shown on the accompanying plat.

The nearest existing lot and/or block corners that I could find were the southeast corner of Block 67, the northeast corner of Block 74, and a point 10 feet east of the northeast corner of Block 19; the later corner was established by R. T. Paul, P. E. and L. S.; all corners found checked the physical improvements in the areas very close; therefore, I proceeded to survey the property shown on the attached plat.

I set a temporary point 304 feet north of the NE corner of Block 74; thence running east from the SE corner of Block 67 toward the aforementioned temporary point a distance of 770 feet to establish the centerline of 5th Street; thence running southerly along the centerline of 5th Street (using the point ~~720~~ 770 feet east of the SE corner of Block 67, and a point 40' east of the corner established ~~by~~ 10' east of Block 19 by Mr. Paul, I measured south 80' to establish the south line of Kendall Street; then using the aforementioned existing corners, I completed the survey using recorded distances.

Thomas L. Jordan

Thomas L. Jordan, L.S. No. 178

County Surveyor.

LEGAL DESCRIPTION

Plat of a tract of land comprising all of Lots 1, 2, 3, 4, 5, 6, 7, 8, 9, 10, 11, 12, 13, 14, 15, 16, 17, 18 and the vacated alley, Block 7; all of Lots 1, 2, 3, 4, 5, 6, 7, 8, 9, 10, 11 and 12, Block 6 and vacated 5TH Street adjacent to said Blocks, all being a part of the Original Town of St. Paul, Howard County, Nebraska.

PARCEL	AREA ACRES	NAME OF OWNER
1	0.800	Anna Krepel & the estate of Joseph Krepel
2	0.800	Anna Krepel & the estate of Joseph Krepel
3	0.800	Herman & Gladys Joy Elstermeier
A	0.097	
B	0.606	

Total Area 3.103 Acres

SURVEYORS CERTIFICATE

I hereby certify that I have completed a survey of the property as shown hereon, that temporary markers were placed as shown on the plat and that said survey was made with reference to known and recorded monuments.

Thomas L. Jordan

Thomas L. Jordan L.S. 178

STATE OF NEBRASKA
HOWARD COUNTY, SS.
FILED FOR RECORD
NO. 1768 DAY 8 19 72
AT 9 O'CLOCK A.M. RECORDED
IN BOOK 10 OF MISCELLANEOUS PAGE 2418
COUNTY CLERK
BY DEPUTY

Rev. 9-27-65 T.L.J.

PROPERTY LINE MAP
HOUSING AUTHORITY OF THE CITY OF ST. PAUL, NEBRASKA

E. D. BENJAMIN and ASSOCIATES
ENGINEERS and SURVEYORS
GRAND ISLAND, NEBRASKA

DWN. BY	DATE	Scale 1" = 30'
T.L.J.	3/10/65	Proj. No. PHA Neb 50-1
		APPROVED
		SHEET 1 of 17

March, 1965

Survey of property in St. Paul, Nebraska, as shown on the accompanying plat.

The nearest existing lot and/or block corners that I could find were the southeast corner of Block 67, the northeast corner of Block 74, and a point 10 feet east of the northeast corner of Block 19; the later corner was established by R. T. Paul, P. E. and L. S.; all corners found checked the physical improvements in the areas very close; therefore, I proceeded to survey the property shown on the attached plat.

I set a temporary point 304 feet north of the NE corner of Block 74; thence running east from the SE corner of Block 67 toward the aforementioned temporary point a distance of 770 feet to establish the centerline of 5th Street; thence running southerly along the centerline of 5th Street (using the point ~~720~~ 770 feet east of the SE corner of Block 67, and a point 40' east of the corner established ~~by~~ 10' east of Block 19 by Mr. Paul, I measured south 80' to establish the south line of Kendall Street; then using the aforementioned existing corners, I completed the survey using recorded distances.

Thomas L. Jordan

Thomas L. Jordan, L.S. No. 178

ST. PAUL, NEBRASKA.

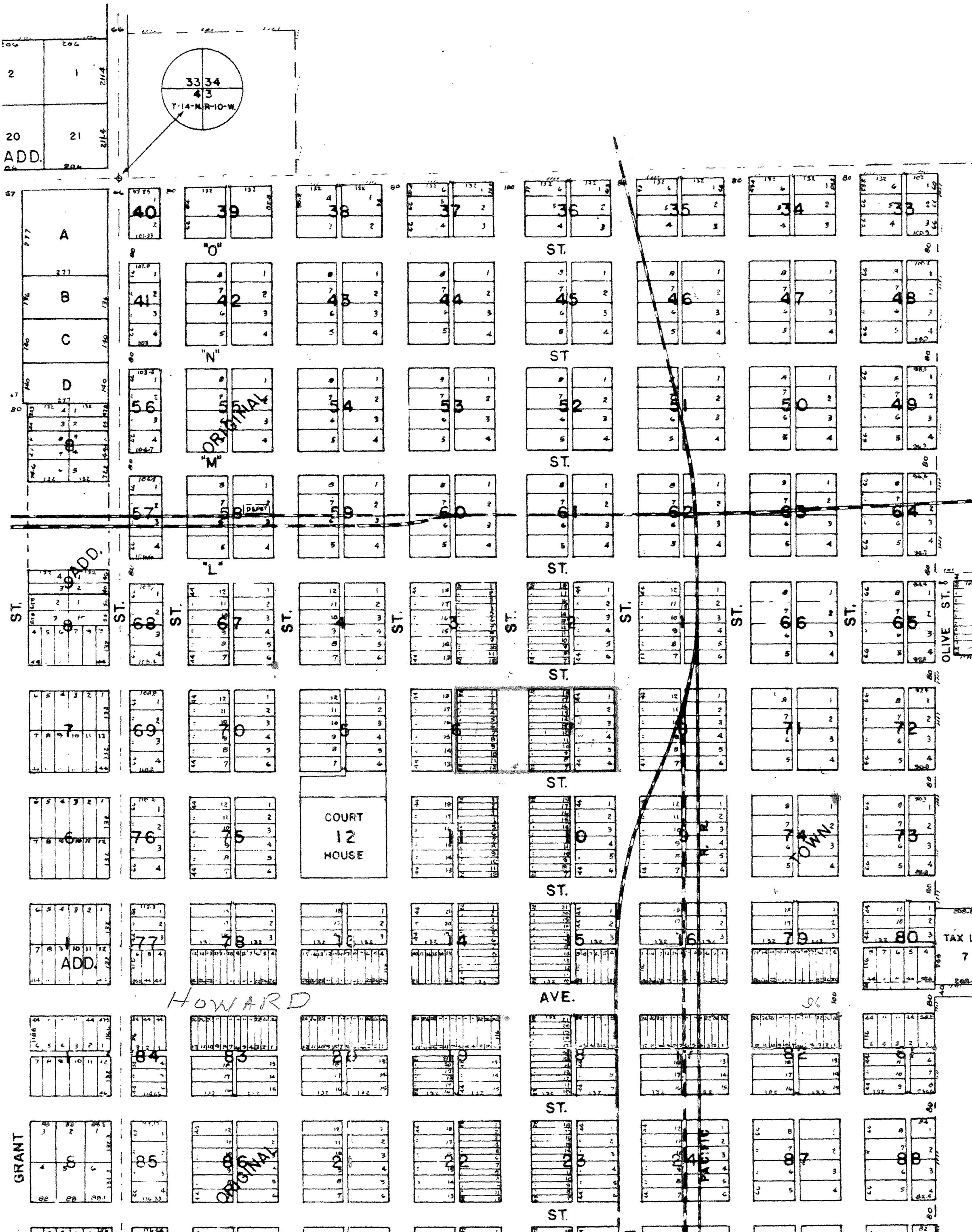

FIELD NOTES

From Station	Course of Line	To Stat'n	Distance Chains	Distance Links	Magnetic Variation or Angle	Kind of Corner	REMARKS

LATITUDES, DEPARTURES, AND CLOSING ERRORS

LINES DESIGNATED	Direction	Distance Chains	Distance Links	Latitudes N	Latitudes S	Departures E	Departures W	MISCELLANEOUS NOTES

PLAT OF SURVEY

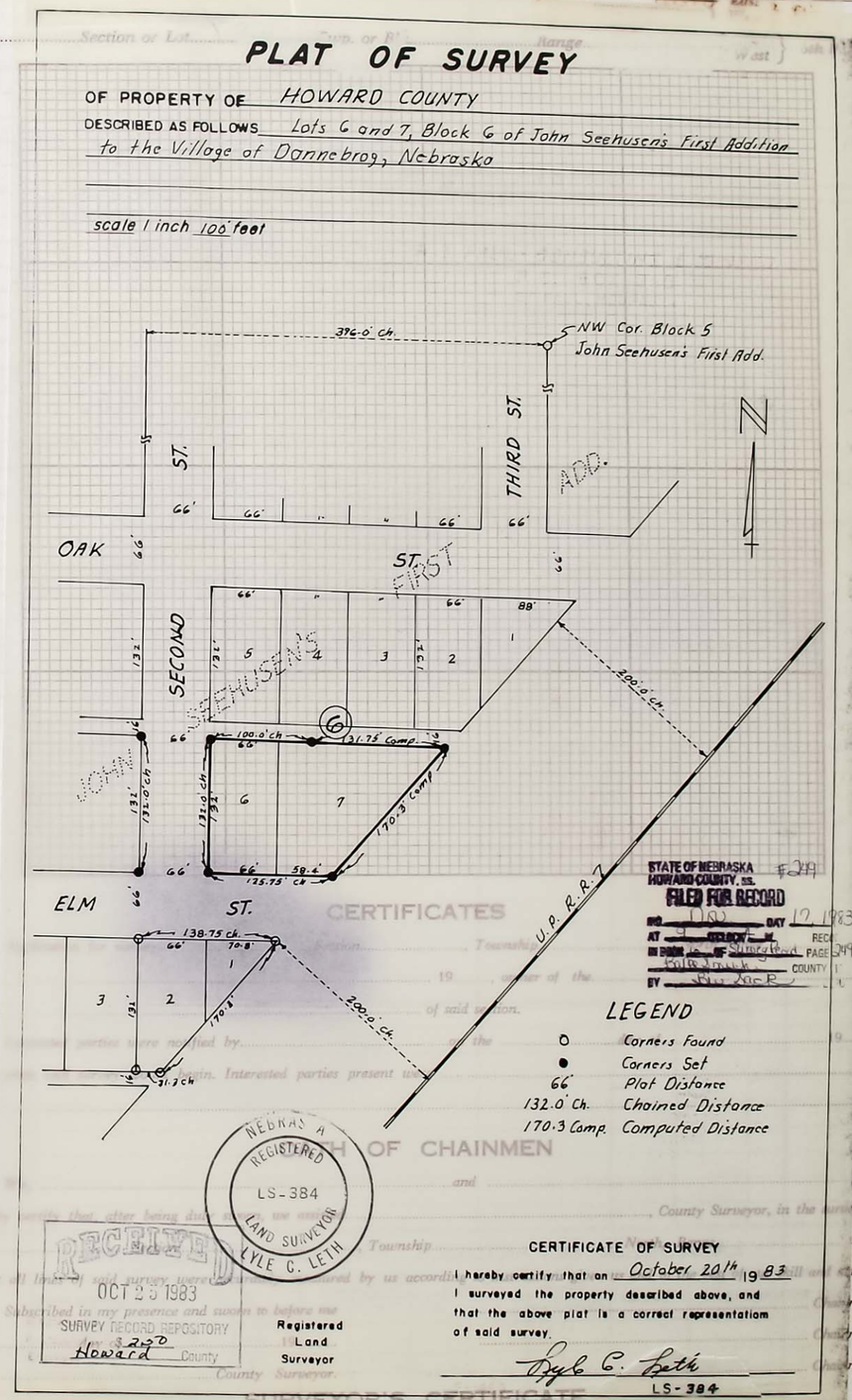

CERTIFICATES

OF CHAINMEN

SURVEYOR'S CERTIFICATE

I hereby certify that on the.....day of .....19....., I surveyed

Section....., Township..... North, Range....., and that said survey was accurately made, according to law and the established rules and regulations governing the subdivision of sections, and that all corners were ... durable material as provided by law and as specifically set forth in the foregoing field notes; and that said notes and map ... pared with the memorandum notes of survey and are true and correct.

Witness my hand this..... day of .....19.....

.....County Surveyor.

FIELD NOTES

From Station	Course of Line	To Stat'n	Distance Chains	Distance Links	Magnetic Variation or Angle	Kind of Corner	REMARKS

LATITUDES, DEPARTURES, AND CLOSING ERRORS

LINES DESIGNATED	Direction	Distance Chains	Distance Links	Latitudes N	Latitudes S	Departures E	Departures W	MISCELLANEOUS NOTES

PLAT OF SURVEY

NE¼ Section or Lot 23 Twp. or Blk. 14 Range 11 { East / West } 6th P. M.

Sheet 1 Of 2 Sheets

OFFICIAL SURVEY RECORD

HOWARD COUNTY, NEBRASKA

A SURVEY OF A Tract of land in the Northeast corner of the Northeast Quarter of Section 23, Township 14 North, Range 11 West of the 6th P.M. in Howard County, Nebraska.

DATE SURVEYED Nov. 7 19 83
SURVEYOR'S JOB NO. 83-168
WEATHER Cloudy - Cool

AL DEARMONT
ENGINEERING & SURVEYING
ST. PAUL, NEBR. 68873

LEGAL DESCRIPTION:

A Tract of land in the Northeast Corner of the Northeast Quarter of Section 23, Township 14 North, Range 11 West of the 6th P.M. in Howard County, Nebraska, and more accurately described as follows: Commencing at the Northeast Corner of said section 23, the point of beginning thence in a southerly direction along the east line of said Section 23 a distance of 1073.3 feet to the north R.O.W. line of a Farwell Irrigation Laterial, thence in a westerly direction along said north R.O.W. line a distance of 405.85 feet; thence in a northerly direction parallel to the east line of said Section 23 a distance of 1073.3 feet to a point on the North line of said Section 23, thence in an Easterly direction along the north line of said section 23 a distance of 405.85 feet to the point of beginning and containing 10.00 Acres more or less, which includes 0.30 Acres of County Road R.O.W.

83

NEBRASKA REGISTERED LS-208 LAND SURVEYOR A. W. DEARMONT

NOV 22 1983 Howard 5 00

Signed This 6th Day Of Nov. 19 83

A. W. Dearmont
A.W. DEARMONT L.S. 208
ENGR. 1489

LAND SURVEYOR'S SEAL

JOB NO 83/168

Sec... the ... provided by ... and as specifically set forth in the foregoing field notes, and that the ... andum notes of survey and are true and correct.

Witness my hand this ..... day of ..... 19.....

..... County Surveyor.

Official Record

FIELD NOTES

From Station	Course of Line	To Stat'n	Distance Chains	Distance Links	Magnetic Variation or Angle	Kind of Corner	REMARKS

LATITUDES, DEPARTURES, AND CLOSING ERRORS

LINES DESIGNATED	Direction	Distance Chains	Distance Links	Latitudes N	Latitudes S	Departures E	Departures W	MISCELLANEOUS NOTES

OFFICIAL SURVEY RECORD
HOWARD COUNTY, NEBRASKA

{East / West} 6th P. M.

Sheet 2 Of 2 Sheets

OFFICIAL SURVEY RECORD
HOWARD COUNTY, NEBRASKA

A SURVEY OF A TRACT TO BEING IN THE NORTHWEST CORNER OF THE NORTHWEST CORNER OF SECTION 23, TOWNSHIP 14 NORTH, RANGE 11 WEST OF THE 6TH P.M. IN HOWARD COUNTY, NEBRASKA.

DATE SURVEYED Nov. 1 19 88
WEATHER CLOUDY - COOL
SURVEYORS FOR ON 10-10
LEGAL DESCRIPTION
A TRACT TO BE ENGINEER
AT DEPARTMENT

SKETCH of SURVEY

Scale 1" = 200'

Legend
Corners Found ○
Corners Set ●

N

North 1/4 Cor. Sec. 23

N.E. Corner of Sec. 23, T14N, R11W

405.85

N 1/4 Cor Brass Cap 4" Below Ground
2' South & of Road 2' West of Fe Line North
N.E 51.3 to Face of 24" Cedar tree
N.E 53.0 to Nail in P.P. "Did Not Find B.C.W-N.E."
S.E 44.2 to Brass Cap Wit of east Edge of Drive 6" Below Ground.

N.E. 1/4 of Sec. 23, T14N, R11W

100.0 Acres more or less which includes 0.31 Acres of Co Rd. R.O.W.

N.E. Sec. Cor. R.R. Spike in 3/4" Pipe over Brass Cap.
North 33.4 to Cor. Fe Post.
North 31.6 to Brass Cap B.M. Near Cor. Post
2' West of Fe Line North.
S.E. 35.5 to East End Drive Culv.
South 25.0 to West End Drive Culv.
S.E. 95.3 to Nail in Power Pole.
Could Not Locate Brass Cap Wit N.W.

1073.30

1073.30

1113.30

North R.O.W. Line ℄

405.85

℄ Connal ℄

East 1/4 Cor. of Sec. 23, T14N, R11W.
Brass Cap on Surface of Ground.
1' North of Ceder Post In East Fe Line
S.E. 41.2 to 4" Ceder tree
South 127.3' to Abanded Fe East
App. 300 South of Windmill

JOB NO 83/168

CERTIFICATES

OATH OF

SURVEYOR'S CERTIFICATE

by .....

of d .....

do I .....

and .....

this .....

Sec .....

the .....

procedure by me and as specifically set forth in the foregoing field notes, and that all ..... memorandum notes of survey and are true and correct.

Witness my hand this..... day of .....19.....

.....County Surveyor.

FIELD NOTES

From Station	Course of Line	To Stat'n	Distance Chains	Distance Links	Magnetic Variation or Angle	Kind of Corner	REMARKS

LATITUDES, DEPARTURES, AND CLOSING ERRORS

LINES DESIGNATED	Direction	Distance Chains	Distance Links	Latitudes N	Latitudes S	Departures E	Departures W	MISCELLANEOUS NOTES

PLAT OF SURVEY

.....Section or Lot.....1.....Twp. or Blk.....13..... ...e.....11..... { East / West } 6th P. M.

Sheet 1 Of 2 Sheets

OFFICIAL SURVEY RECORD

HOWARD COUNTY, NEBRASKA

SURVEY OF a 1 acre parcel within a 15.65 acre tract in Section 1, Township 13 North, Range 11 West of the 6th P.M. in Howard County, Nebraska and described as follows:

DATE SURVEYED August 7 1983
SURVEYOR'S JOB NO. 83-157
WEATHER Fair & Clear

AL DEARMONT
ENGINEERING & SURVEYING
ST. PAUL, NEBR. 68873

LEGAL DESCRIPTION:

A tract of land located in Government Lots 1,2,& 3 of Section 1,Township 13 North,Range 11 West of the 6th P.M. in Howard County, Nebraska and more accurately described as follows:

Commencing at the Northwest Corner of the Northeast Quarter of said Section 1,thence in an Easterly direction along the North line of said Section 1 a distance of 1017.74 feet to the Easterly Right-of-Way line of a County Road,thence deflecting right 126° 45' and running Southwesterly along said Right-of-Way line a distance of 1231.70 feet to the point of beginning, thence deflecting left 126° 45' and running Easterly a distance of 2010.00 feet to the Westerly bank line of the Middle Loup River,thence deflecting right 122° 44' and running Southwesterly along the said bank line a distance of 263.0 feet,thence deflecting left 4° 51' and running Southwesterly along said bank line a distance of 126.50 feet, thence deflecting right 62° 07' and running Westerly a distance of 2058.61 feet to the said Easterly Right-of-Way line of the County Road,thence deflecting right 126° 45' and running Northeasterly along the said Right-of-Way line a distance of 413.15 feet to the point of beginning,said tract containing 15.68 acres more or less, and 4.35 acres more or less from Westerly bank line of the Middle Loup River to the approximate East line of said Section 1, accretion rights to the thread of the stream of said River.

Legal Description of the 1 acre tract:

Commencing at the Northwest corner (the point of beginning of the 15.68 acre tract)thence in an Easterly direction of said 15.68 acre tract a distance of 784.81 feet to the point of beginning,thence in a Southerly direction normal to the said North line a distance of 246.33 feet,thence in an Easterly direction parallel to said North line a distance of 176.83 feet,thence in a Northerly direction normal to said North line a distance of 246.33 feet to a point on said North line,thence in a Westerly direction along said North line a distance of 176.83 feet to the point of beginning.

NEBRASKA REGISTERED LS-208 LAND SURVEYOR A. W. DEARMONT

Signed This 8th Day Of Aug 1983

A.W. Dearmont

A.W. DEARMONT L.S. 208
ENGR. 1489

LAND SURVEYOR'S SEAL

JOB NO 83 157

Section....., Township..... North, Range....., and that said survey was accurately made, according to law and the established rules and regulations governing the subdivision of sections, and that all corners were perpetuated with durable material as provided by law and as specifically set forth in the foregoing field notes; and that said notes have been compared with the memorandum notes of survey and are true and correct.

Witness my hand this..... day of .....19.....

.....County Surveyor.

Official Record

FIELD NOTES

From Station	Course of Line	To Stat'n	Distance Chains	Distance Links	Magnetic Variation or Angle	Kind of Corner	REMARKS

LATITUDES, DEPARTURES, AND CLOSING ERRORS

LINES DESIGNATED	Direction	Distance Chains	Distance Links	Latitudes N	Latitudes S	Departures E	Departures W	MISCELLANEOUS NOTES

OF SURVEY

Lot 1 Twp. or Blk. 13 ... East / West 6th P. M.

Sheet 2 Of 2 Sheets

OFFICIAL SURVEY RECORD

HOWARD COUNTY, NEBRASKA

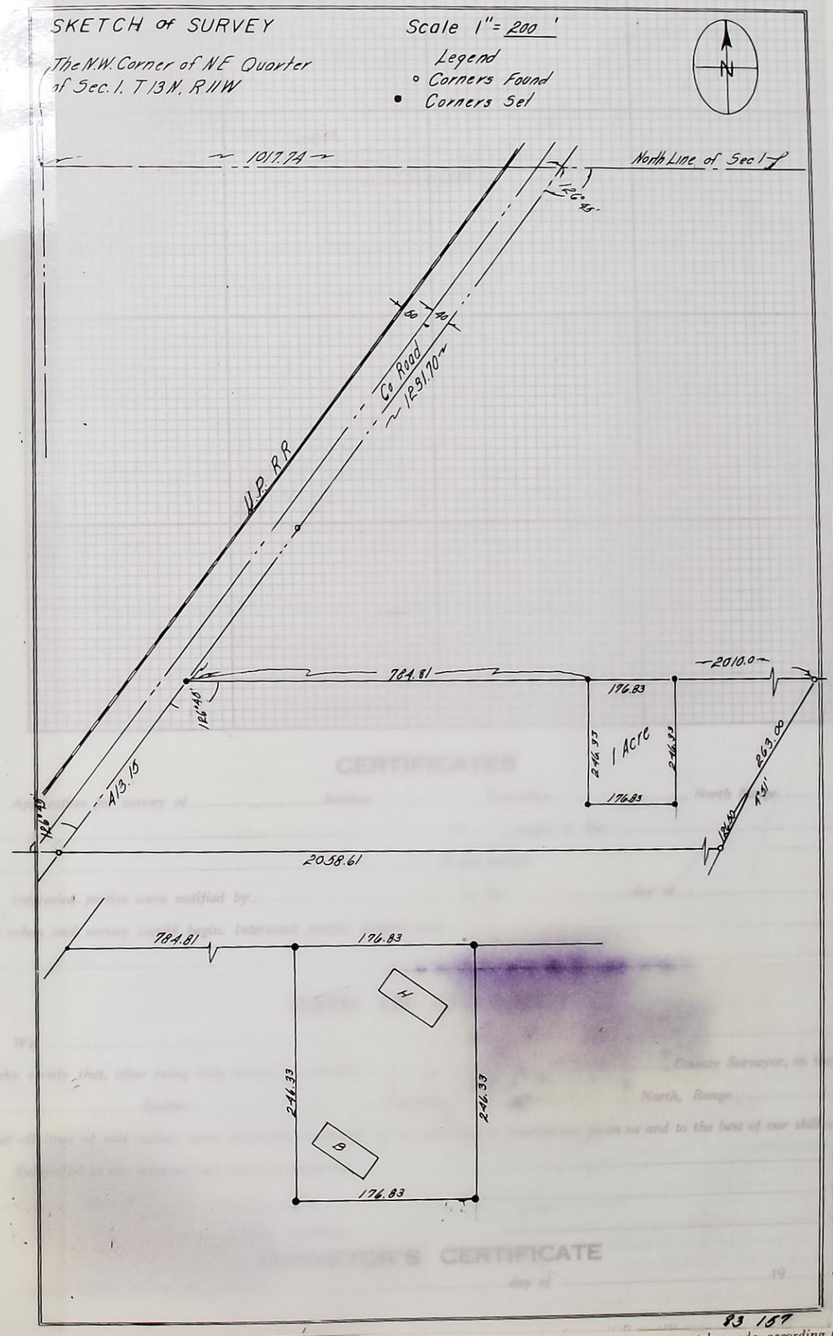

by ... 19 ...

of ...

do ... survey of

an ... nd ability.

Chainman.

Chainman.

Chainman.

I surveyed

83 157

Section ..., Township ..., North, Range ..., and that said survey was accurately made, according to law and the established rules and regulations governing the subdivision of sections, and that all corners were perpetuated with durable material as provided by law and as specifically set forth in the foregoing field notes; and that said no... been compared with the memorandum notes of survey and are true and correct.

Witness my hand this ..... day of ..... 19 .....

..... County Surveyor.

FIELD NOTES

From Station	Course of Line	To Stat'n	Distance Chains	Distance Links	Magnetic Variation or Angle	Kind of Corner	REMARKS

LATITUDES, DEPARTURES, AND CLOSING ERRORS

LINES DESIGNATED	Direction	Distance Chains	Distance Links	Latitudes N	Latitudes S	Departures E	Departures W	MISCELLANEOUS NOTES

PLAT OF SURVEY

PLAT OF SURVEY

OF PROPERTY OF RONNIE SWITZER

DESCRIBED AS FOLLOWS Lot 2 of Block 6, Darnall's Addition to St. Paul, Nebraska, except the West 70.0 feet and except the East 55.0 feet thereof.

scale 1 inch 100 feet

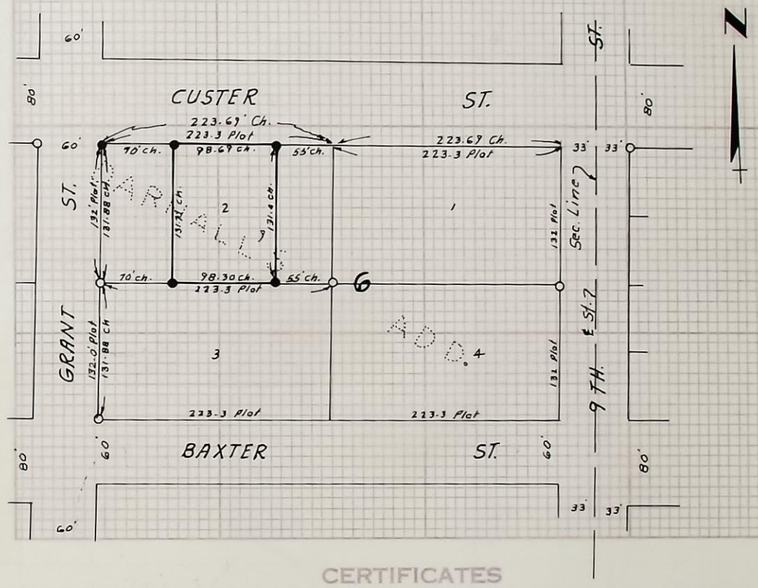

CERTIFICATES

Application for survey of ..... Section ....., Township ....., North Range .....,

by ..... 19 ....., owner of the .....

..... of said section .....

Interested parties were notified by ..... on the ..... day of ..... 19 .....,

of date when said survey was to begin. Interested parties present were .....

.....

LEGEND

○ Existing Corners

● Corners Establish (Marked with pipe)

132' Plat Plat Distance

131.88' Ch. Actual Chained Distance

DEC 05 1983
SURVEY RECORD RECORDING
Howard County

NEBRASKA REGISTERED LS-384 LAND SURVEYOR LYLE C. LETH

OATH OF CHAINMEN

We, ... and .....,

do hereby certify that, after being duly sworn, we assisted ..... County Surveyor, in the survey of

..... Township ..... North, Range .....

and that all lines of said survey were accurately measured by us according to instructions given us and to the best of our skill and ability.

Subscribed in presence and sworn to before me ..... Chainman.

this ..... Chainman.

..... Chainman.

STATE OF NEBRASKA
HOWARD COUNTY, ss.
FILED FOR RECORD
MO. Dec DAY 30 19 83
AT 9 O'CLOCK A.M. RECORDED
IN BOOK 6 OF Survey Rec. PAGE 252
Ronnie Smith COUNTY CLERK
BY Bu Lack DEPUTY

Registered Land Surveyor

CERTIFICATE OF SURVEY

I hereby certify that on Oct. 15 19 83 I surveyed the property described above, and that the above plat is a correct representatiom of said survey.

Lyle C. Leth
LS-384

SURVEYOR'S CERTIFICATE

I hereby certify that on the ..... day of ..... 19 ....., I surveyed

.....

Section ....., Township ..... North, Range ....., and that said survey was accurately made, according to law and the established rules and regulations governing the subdivision of sections, and that all corners were perpetuated with durable material as provided by law and as specifically set forth in the foregoing field notes; and that said notes and map have been compared with the memorandum notes of survey and are true and correct.

Witness my hand this ..... day of ..... 19 .....

..... County Surveyor.

FIELD NOTES

From Station	Course of Line	To Stat'n	Distance Chains	Distance Links	Magnetic Variation or Angle	Kind of Corner	REMARKS

LATITUDES, DEPARTURES, AND CLOSING ERRORS

LINES DESIGNATED	Direction	Distance Chains	Distance Links	Latitudes N	Latitudes S	Departures E	Departures W	MISCELLANEOUS NOTES

PLAT OF SURVEY

SURVEYOR'S RECORD OF LAND CORNER TIES

COUNTY HOWARD

SECTION 27 TOWNSHIP 13 NORTH – RANGE 12 WEST

DATE CORNERS LOCATED 10/14/83

● Indicates Corners Found

○ Indicates Corners Placed

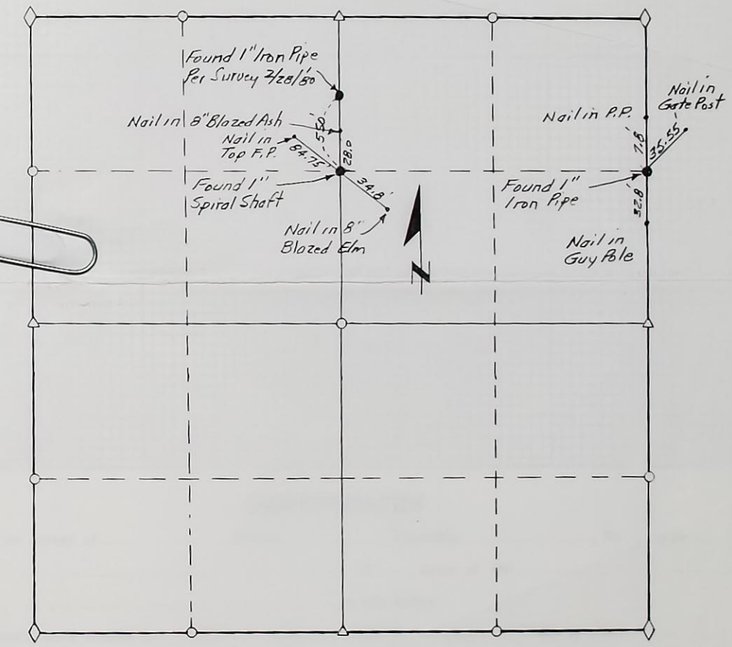

REMARKS Survey of 2/28/80 was by A.W. Dearmont L.S. 208

BENJAMIN & ASSOCIATES, INC.

SURVEYOR IN CHARGE Charles B. Beer, L. S. No. 192

29-48

3 of 3 p

5.00

by .....

of date .....

do here .....

and tha .....

this .....

Section....., Township..... North, Range....., and that said survey was accurately made, according to law and the established rules and regulations governing the subdivision of sections, and that all corners were perpetuated with durable material as provided by law and as specifically set forth in the foregoing field notes; and that said notes and map have been compared with the memorandum notes of survey and are true and correct.

Witness my hand this..... day of .....19.....

.....County Surveyor.

O = Indicates 1/2" Iron Pipes Placed.

NOTE: All Distances and Bearings Shown on Curves are CHORD Distances and Bearings.

All Distances shown are Actual Distances.

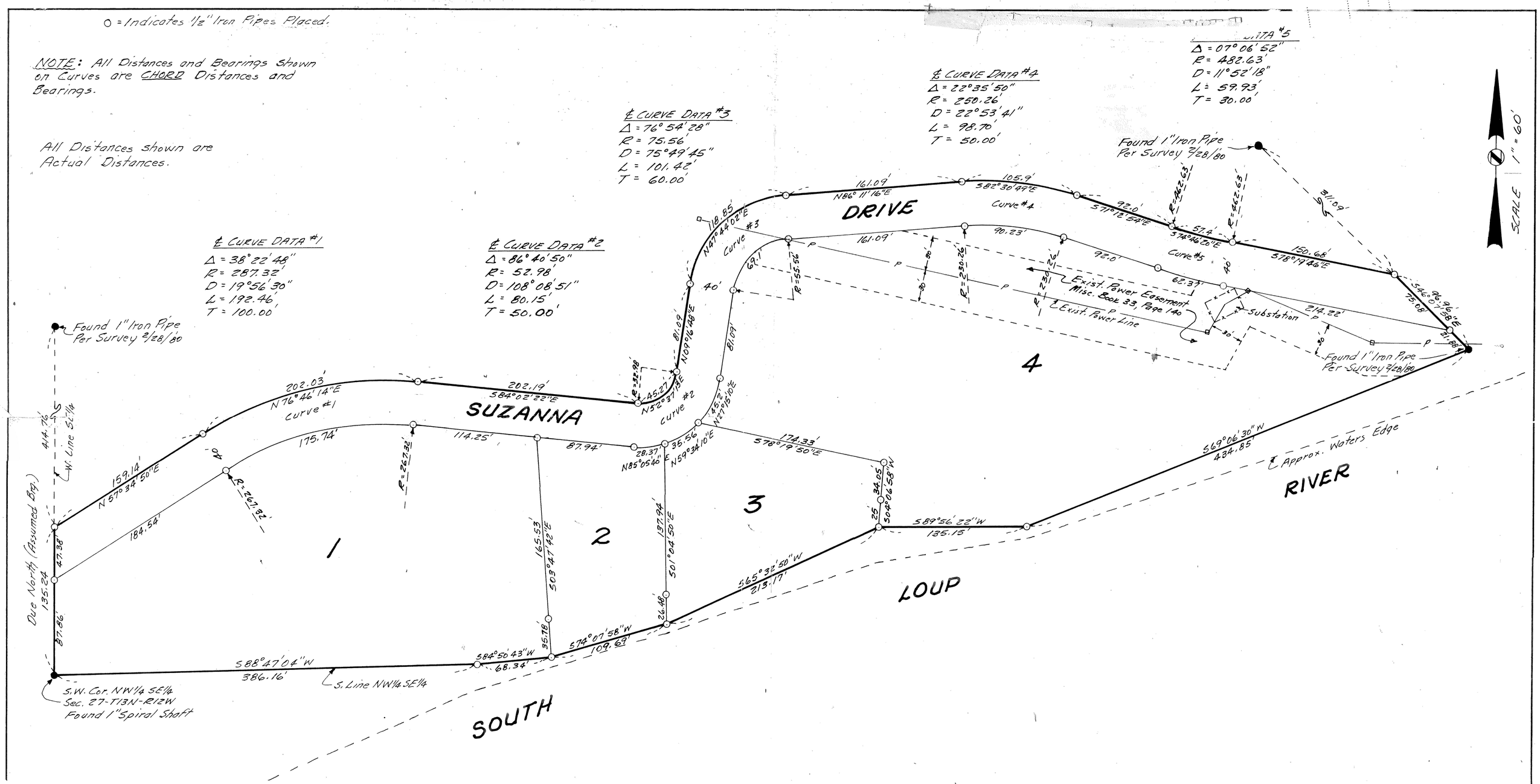

OLE SUZANNA SUBDIVISION

HOWARD COUNTY, NEBRASKA

BENJAMIN & ASSOCIATES, INC. - ENGINEERS and SURVEYORS - GRAND ISLAND, NEBRASKA

29-46
SHEET 1 OF 2
1 of 3 p

DEDICATION

KNOW ALL MEN BY THESE PRESENTS, that we, PATRICK F. DOWD and SUZANNE M. DOWD, husband and wife, being the owners of the land described hereon, have caused same to be surveyed, subdivided, platted and designated as "OLE SUZANNA SUBDIVISION," Howard County, Nebraska, as shown on the accompanying plat thereof, and do hereby dedicate the streets and easements as shown thereon to the public for their use forever; and that the forgoing subdivision as more particularly described in the description hereon as appears on this plat is made with the free consent and in accordance with the desires of the undersigned owners and proprietors.

IN WITNESS WHEREOF, We have affixed our signatures hereto at Grand Island, Nebraska, this 21st day of October, 1983.

Patrick F. Dowd — Patrick F. Dowd

Suzanne M. Dowd — Suzanne M. Dowd

ACKNOWLEDGEMENT

State of Nebraska
County of Hall ss.

On the 21st day of October, 1983, before me, Ardith J. Zahnow, a Notary Public within and for said County, personally appeared PATRICK F. DOWD and SUZANNE M. DOWD, husband and wife, to me personally known to be the identical persons whose signatures are affixed hereto, and each did acknowledge the execution thereof to be his or her voluntary act and deed.

IN WITNESS WHEREOF, I have hereunto subscribed my name and affixed my official seal at Grand Island, Nebraska, on the date last above written.

My Commission expires June 23, 1985.

(SEAL) ARDITH J. ZAHNOW GENERAL NOTARY COMMISSION EXPIRES JUNE 23, 1985 STATE OF NEBRASKA

Ardith J. Zahnow — Notary Public

APPROVALS

Submitted to and approved by the Howard County Planning Commission this 15th day of November, 1983.

Roland Spilinek — Chairman

Approved and accepted by the Howard County Board of Commissioners this 23rd day of November, 1983.

(SEAL) County Clerk — Chairman

LEGAL DESCRIPTION

A tract of land comprising a part of the Northwest Quarter of the Southeast Quarter (NW¼SE¼) of Section Twenty Seven (27), Township Thirteen (13) North, Range Twelve (12) West of the 6th P.M. in Howard County, Nebraska, more particularly described as follows:

Beginning at the southwest corner of said Northwest Quarter of the Southeast Quarter (NW¼SE¼); thence Due North (assumed bearing) along the west line of said Northwest Quarter of the Southeast Quarter (NW¼SE¼), a distance of One Hundred Thirty Five and Twenty Four Hundredths (135.24) feet; thence N57°34'50"E, a distance of One Hundred Fifty Nine and Fourteen Hundredths (159.14) feet to a point of curvature; thence northeasterly along the arc of a curve whose radius is 307.32', chord bearing N76°46'14"E, a chord distance of Two Hundred Two and Three Hundredths (202.03) feet; thence S84°02'22"E, a distance of Two Hundred Two and Nineteen Hundredths (202.19) feet to a point of curvature; thence northeasterly along the arc of a curve whose radius is 32.98', chord bearing N52°37'13"E, a chord distance of Forty Five and Twenty Seven Hundredths (45.27) feet; thence N09°16'48"E, a distance of Eighty One and Nine Hundredths (81.09) feet to a point of curvature; thence northeasterly along the arc of a curve whose radius is 95.56', chord bearing N47°44'02"E, a chord distance of One Hundred Eighteen and Eighty Five Hundredths (118.85) feet; thence N86°11'16"E, a distance of One Hundred Sixty One and Nine Hundredths (161.09) feet to a point of curvature; thence southeasterly along the arc of a curve whose radius is 270.26', chord bearing S82°30'49"E, a chord distance of One Hundred Five and Nine Tenths (105.9) feet; thence S71°12'54"E, a distance of Ninety Two (92.0) feet to a point of curvature; thence southeasterly along the arc of a curve whose radius is 462.63', chord bearing S74°46'20"E, a chord distance of Fifty Seven and Four Tenths (57.4) feet; thence S78°19'46"E, a distance of One Hundred Fifty and Sixty Eight Hundredths (150.68) feet; thence S46°07'58"E, a distance of Ninety Six and Ninety Six Hundredths (96.96) feet; thence S69°06'30"W, a distance of Four Hundred Thirty Four and Eighty Five Hundredths (434.85) feet; thence S89°56'22"W, a distance of One Hundred Thirty Five and Fifteen Hundredths (135.15) feet; thence S65°32'50"W, a distance of Two Hundred Thirteen and Seventeen Hundredths (213.17) feet; thence S74°07'58"W, a distance of One Hundred Nine and Sixty Nine Hundredths (109.69) feet; thence S84°50'43"W, a distance of Sixty Eight and Thirty Four Hundredths (68.34) feet to the south line of said Northwest Quarter of the Southeast Quarter (NW¼SE¼); thence S88°47'04"W along the south line of said Northwest Quarter of the Southeast Quarter (NW¼SE¼), a distance of Three Hundred Eighty Six and Sixteen Hundredths (386.16) feet to the place of beginning and containing 6.911 acres more or less, togather with the accreation ground thereto.

SURVEYOR'S CERTIFICATE

I hereby certify that on October 14, 1983, I completed an accurate survey of "OLE SUZANNA SUBDIVISION", Howard County, Nebraska, as shown on the accompanying plat thereof; that iron markers were placed at all lot corners; that the dimensions of each lot are as shown on the plat; that each lot bears its own number; and that said survey was made with reference to known and recorded monuments.

Charles B. Beer — Charles B. Beer - Reg. Land Surveyor No. 192

(SEAL)

STATE OF NEBRASKA
HOWARD COUNTY, SS.
FILED FOR RECORD
MO. Jan DAY 20 1984
AT 9 O'CLOCK 1 M. RECORDED
IN BOOK 6 OF Misc. PAGE 253
Ralph Smith COUNTY CLERK
BY Bu Sock DEPUTY

OLE SUZANNA SUBDIVISION

HOWARD COUNTY, NEBRASKA

RECEIVED DEC 20 1983 SURVEY RECORD REPOSITORY $5.00 Howard County

BENJAMIN & ASSOCIATES, INC. - ENGINEERS and SURVEYORS - GRAND ISLAND, NEBRASKA

29-47
SHEET 2 OF 2

2 of 3P

FIELD NOTES

From Station	Course of Line	To Stat'n	Distance Chains	Distance Links	Magnetic Variation or Angle	Kind of Corner	REMARKS

LATITUDES, DEPARTURES, AND CLOSING ERRORS

LINES DESIGNATED	Direction	Distance Chains	Distance Links	Latitudes N	Latitudes S	Departures E	Departures W	MISCELLANEOUS NOTES

PLAT OF SURVEY

Section or Lot ..... Twp. or Blk. ..... Range ..... { East / West } 6th P. M.

PLAT OF SURVEY

IN St. Paul, NEBRASKA

PROPERTY OF _____ OF _____, NEBR.

Described As Follow: Lot 7, Block 67, Original Town of St. Paul, Howard Co. Nebr.

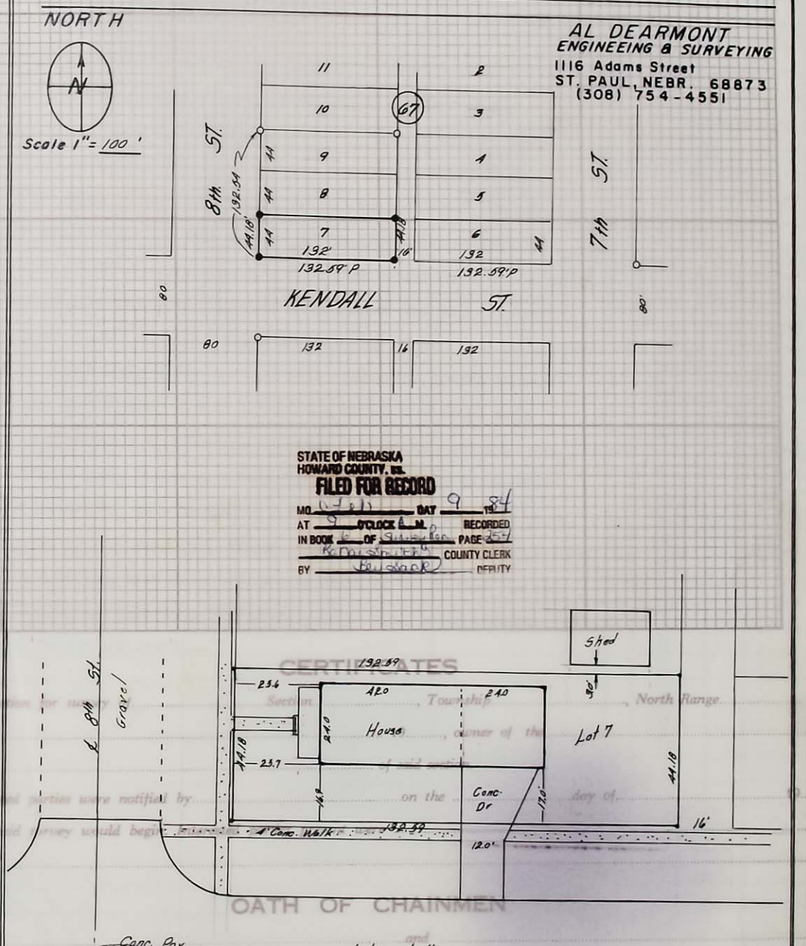

CERTIFICATE OF SURVEY

I Hereby Certify That On Jan 11th 1984 I Surveyed The Property Described Above, And That The Above Plat Is A Correct Representation Of Said Survey

A. W. Dearmont

LAND SURVEYORS SEAL A.W. DEARMONT L.S. 208 ENGR. 1489

JOB NO 84-189

Section ....., Township ..... North, Range ....., and that said survey was accurately made, according to law and the established rules and regulations governing the subdivision of sections, and that all corners were perpetuated with durable material as provided by law and as specifically set forth in the foregoing field notes; and that said notes and map have been compared with the memorandum notes of survey and are true and correct.

Witness my hand this ..... day of ..... 19.....

..... County Surveyor.

FIELD NOTES

From Station	Course of Line	To Stat'n	Distance Chains	Distance Links	Magnetic Variation or Angle	Kind of Corner	REMARKS

LATITUDES, DEPARTURES, AND CLOSING ERRORS

LINES DESIGNATED	Direction	Distance Chains	Distance Links	Latitudes N	Latitudes S	Departures E	Departures W	MISCELLANEOUS NOTES

PLAT OF SURVEY

Sheet 1 Of 1 Sheets

OFFICIAL SURVEY RECORD
HOWARD COUNTY, NEBRASKA

A SURVEY OF A Tract of land in the Northwest Corner of the South One-half of the Northwest Quarter of Section 18, Township 13 North, Range 9 West of the 6th. P.M. in Howard County, Nebraska.

DATE SURVEYED Jan. 10 19 84
SURVEYOR'S JOB NO. 83-182
WEATHER

AL DEARMONT
ENGINEERING & SURVEYING
ST. PAUL, NEBR. 68873

LEGAL DESCRIPTION:

A Tract of land in the Northwest corner of the South One-half of the Northwest Quarter of Section 18, Township 13 North, Range 9 West of the 6th. P.M. in Howard County, Nebraska, and more accurately described as follows; Commencing at the Northwest Corner of said Section 18, thence in a Southerly direction along the west line of said Section 18 on an assumed Bearing of S 2° 07' 22" E a distance of 1319.07 feet to the Point of Beginning, thence in an Easterly direction along the north line of the South one-half of the Northwest quarter of said Section, on a Bearing of S 87° 47' 58" E a distance of 640.00 feet, thence in a Southerly direction, normal to said north line, and on a Bearing of S 2° 12' 02" W a distance of 66.00 feet, thence in a Southwesterly direction on a Bearing of S 45° 02' 20" W a distance of 773.53 feet, thence in a Westerly direction normal to the West line of said Section 18, on a Bearing of S 87° 52' 38" W a distance of 66.00 feet to a point on said west line, thence in a Northerly direction along said west line, on a Bearing of N 2° 07' 22" W a distance of 640.00 feet to the Point of Beginning and Containing 5.53 Acres more or less, which includes 0.48 Acres of County Road R.O.W.

Feb. 9 84
9 b Survey Rec 255
Ac Nar Survey
Bev Sack

NEBRASKA REGISTERED LS-208 LAND SURVEYOR A.W. DEARMONT

5.00
Howard
30-96

Signed This 12th Day Of Jan 19 84

A.W. DEARMONT L.S. 208
ENGR. 1489

LAND SURVEYOR'S SEAL

JOB NO 83-182

East / West 6th P. M.

range.....,

.....19.....,

.....,

veyor, in the survey of

of our skill and ability.

..... Chainman.

..... Chainman.

..... Chainman.

I hereby certify that on the.....day of .....19....., I surveyed

.....

Section....., Township..... North, Range....., and that said survey was accurately made, according to law and the established rules and regulations governing the subdivision of sections, and that all corners were perpetuated with durable material as provided by law and as specifically set forth in the foregoing field notes, and that said notes and map have been compared with the memorandum notes of survey and are true and correct.

Witness my hand this..... day of .....19.....

.....County Surveyor.

LATITUDES, DEPARTURES, AND CLOSING ERRORS

LINES DESIGNATED	Direction	Distance		Latitudes		Departures		MISCELLANEOUS NOTES
		Chains	Links	N	S	E	W	

PLAT OF SURVEY

Sheet 2 Of 4 Sheets

OFFICIAL SURVEY RECORD
HOWARD COUNTY, NEBRASKA

SKETCH of SURVEY Scale 1" = 100'

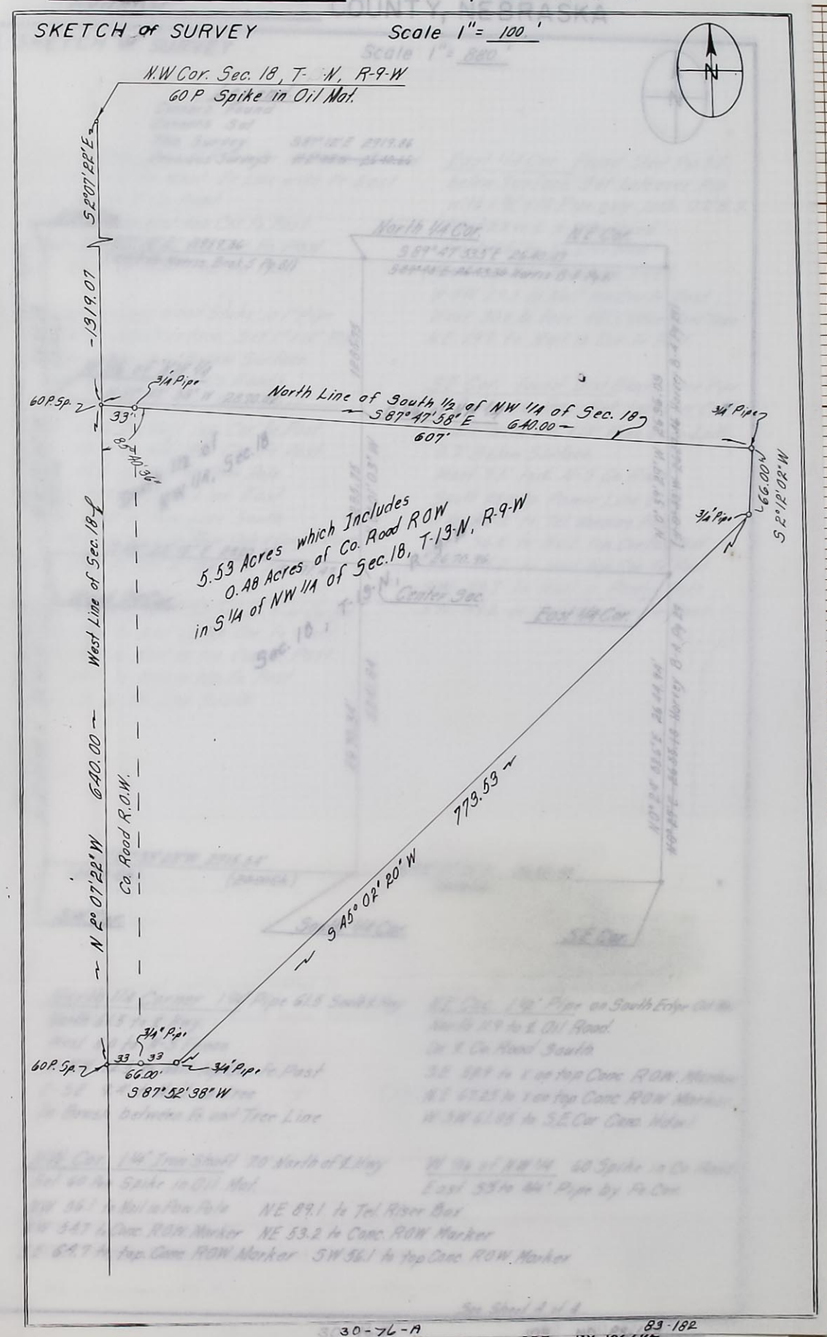

30-76-A 89-182

East / West 6th P. M.

Range.....,

.....19.....,

.....,

rveyor, in the survey of

of our skill and ability.

..... Chainman.

..... Chainman.

..... Chainman.

I hereby certify that on the.....day of .....19....., I surveyed

.....

Section....., Township..... North, Range....., and that said survey was accurately made, according to law and the established rules and regulations governing the subdivision of sections, and that all corners were perpetuated with durable material as provided by law and as specifically set forth in the foregoing field notes; and that said notes and map have been compared with the memorandum notes of survey and are true and correct.

Witness my hand this..... day of .....19.....

.....County Surveyor.

PLAT OF SURVEY

OFFICIAL SURVEY RECORD

Sheet 3 Of 4 Sheets

HOWARD COUNTY, NEBRASKA

{East / West} 6th P. M.

SKETCH of SURVEY Scale 1" = 880'

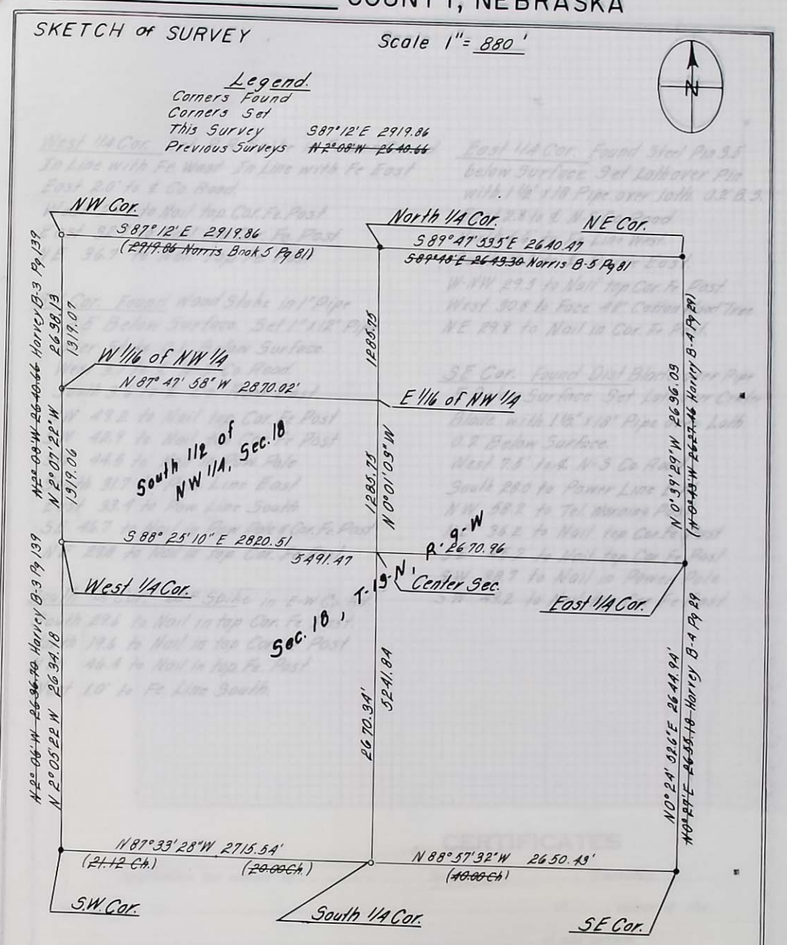

North 1/4 Corner 1 1/4" Pipe 61.5 South & Hwy
North 61.5 to ℄ Hwy.
West 5.0 to N-S Fence
N-NW 12.5 to Nail top Cor. Fe. Post
E-SE 9.4' to Nail in tree
In Brush between Fe. and Tree Line

NE Cor. 1 1/2" Pipe on South Edge Oil Mat.
North 11.9 to ℄ Oil Road.
On ℄ Co. Road South.
S.E. 58.9 to X on top Conc. ROW Marker.
N.E 67.25 to X on top Conc. ROW Marker
W-SW 61.05 to S.E. Cor Conc. Hdwl

NW Cor. 1 1/4" Iron Shaft 7.0' North of ℄ Hwy
Set 60 Pen Spike in Oil Mat.
NW 56.1 to Nail in Pow Pole
NW 54.7 to Conc. ROW Marker
SE 64.7 to top. Conc ROW Marker

W 1/16 of NW 1/4 60 Spike in Co Road
East 99' to 3/4" Pipe by Fe. Cor.
NE 89.1 to Tel. Riser Box
NE 53.2 to Conc. ROW Marker
SW 56.1 to top Conc. ROW Marker

See Sheet 4 of 4

30-76-B JOB NO 83-182

LATITUDES, DEPARTURES, AND CLOSING ERRORS

LINES DESIGNATED	Direction	Distance		Latitudes		Departures		MISCELLANEOUS NOTES
		Chains	Links	N	S	E	W	

I hereby certify that on the ..... day of ..... 19....., I surveyed

.....

Section ....., Township ..... North, Range ....., and that said survey was accurately made, according to law and the established rules and regulations governing the subdivision of sections, and that all corners were perpetuated with durable material as provided by law and as specifically set forth in the foregoing field notes, and that said notes and map have been compared with the memorandum notes of survey and are true and correct.

Witness my hand this ..... day of ..... 19.....

..... County Surveyor.

th Range.....,

..... 19.....,

.....

.....

.....,

Surveyor, in the survey of

ge.....

best of our skill and ability.

..... Chainman.

..... Chainman.

..... Chainman.

PLAT OF SURVEY

Sheet 4 Of 4 sheets

OFFICIAL SURVEY RECORD

HOWARD COUNTY, NEBRASKA

East / West 6th P. M.

SKETCH of SURVEY Scale 1"= ____'

N

West 1/4 Cor. Set R.R. Spike in Frozen Ground.
In Line with Fe. West In Line with Fe East
East 2.0' to ℄ Co. Road.
West 29.9 to Nail top Cor. Fe. Post
East 32.7 to Nail top Cor. Fe. Post
NE 36.7 to Nail top Fe. Post

SW Cor. Found Wood Stake in 1" Pipe
2.5' Below Surface. Set 1" x 12' Pipe
over Stake 0.1' Below Surface.
West 3.7 to ℄ N-S Co. Road.
South 3.6 to ℄ Co. Road East.
NW 49.2 to Nail top Cor. Fe Post
SW 42.9 to Nail top Cor Fe Post
SW 44.5 to Nail in Pow. Pole
South 31.7 to Pow. Line East
East 33.4 to Pow. Line South
SE 46.7 to Nail in Pow Pole & Cor. Fe. Post
NE 29.8 to Nail in top Cor. Fe. Post.

South 1/4 Cor. 60P Spike in E-W Co. Rd.
South 29.6 to Nail in top Cor. Fe Post.
North 19.6 to Nail in top Cor. Fe Post
NW 46.4 to Nail in top Fe. Post
West 1.0' to Fe. Line South.

East 1/4 Cor. Found Steel Pin 3.5
below Surface Set Lathover Pin
with 1 1/2" x 18 Pipe over lath. 0.2' B.S.
East 2.8 to ℄ N-S Co. Road
North 6.6' to Fe Line West.
South 10.3' to ℄ Drive East.
W-NW 29.5 to Nail top Cor. Fe Post
West 30.8 to Face 48" Cotton Wood Tree.
NE 29.9 to Nail in Cor. Fe. Post.

SE Cor. Found Dist Blade over Pipe
3' Below Surface Set Lathover Center
Blade with 1 1/2" x 18" Pipe over Lath
0.2' Below Surface.
West 7.5' to ℄ N-S Co. Road.
South 28.0 to Power Line E-W.
NW 58.2 to Tel. Warning Post.
NE 36.2 to Nail top Cor. Fe. Post
SE 45.2 to Nail top Cor Fe Post
SW 38.7 to Nail in Power Pole
SW 49.2 to Nail top Cor. Fe Post

80-76C JOB NO 83-182

h Range.....,

.....19.....,

Surveyor, in the survey of

e.....

best of our skill and ability.

..... Chainman.

..... Chainman.

..... Chainman.

I hereby certify that on the.....day of .....19....., I surveyed

.....

Section....., Township..... North, Range....., and that said survey was accurately made, according to law and the established rules and regulations governing the subdivision of sections, and that all corners were perpetuated with durable material as provided by law and as specifically set forth in the foregoing field notes; and that said notes and map have been compared with the memorandum notes of survey and are true and correct.

Witness my hand this..... day of .....19.....

.....County Surveyor.

LATITUDES, DEPARTURES, AND CLOSING ERRORS

LINES DESIGNATED	Direction	Distance		Latitudes		Departures		MISCELLANEOUS NOTES
		Chains	Links	N	S	E	W	

FIELD NOTES

From Station	Course of Line	To Stat'n	Distance Chains	Distance Links	Magnetic Variation or Angle	Kind of Corner	REMARKS

LATITUDES, DEPARTURES, AND CLOSING ERRORS

LINES DESIGNATED	Direction	Distance Chains	Distance Links	Latitudes N	Latitudes S	Departures E	Departures W	MISCELLANEOUS NOTES

PLAT OF SURVEY

Section or Lot 8 Twp. or Blk 101 Range St. Paul { East / West } 6th P. M.

PLAT OF SURVEY

IN St. Paul, Howard Co., NEBRASKA

PROPERTY OF _____ OF _____, NEBR.

Described As Follow: Lot 8, Block 101, Original Town

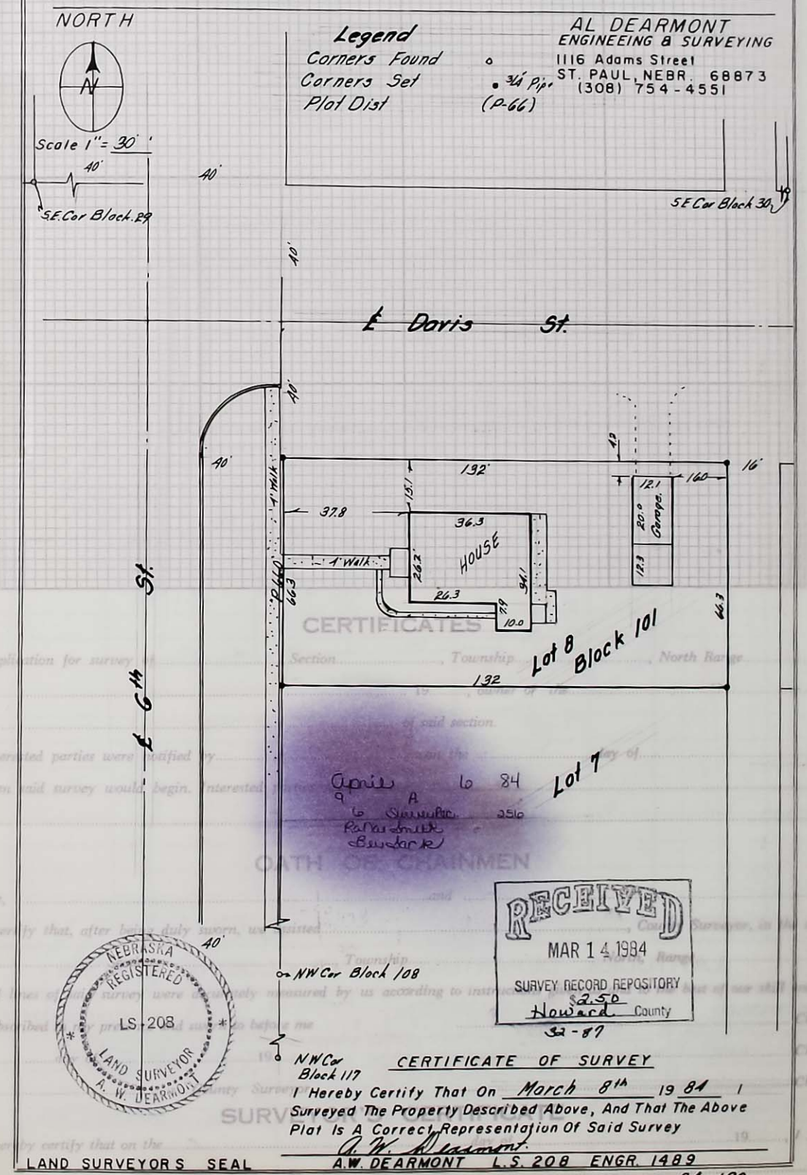

CERTIFICATE OF SURVEY

I Hereby Certify That On March 8th 1984 I Surveyed The Property Described Above, And That The Above Plat Is A Correct Representation Of Said Survey

A.W. Dearmont

LAND SURVEYOR'S SEAL — A.W. DEARMONT L.S. 208 ENGR. 1489

JOB NO 84-190

Section....., Township..... North, Range....., and that said survey was accurately made, according to law and the established rules and regulations governing the subdivision of sections, and that all corners were perpetuated with durable material as provided by law and as specifically set forth in the foregoing field notes; and that said notes and map have been compared with the memorandum notes of survey and are true and correct.

Witness my hand this..... day of .....19.....

.....County Surveyor.

FIELD NOTES

From Station	Course of Line	To Stat'n	Distance Chains	Distance Links	Magnetic Variation or Angle	Kind of Corner	REMARKS

LATITUDES, DEPARTURES, AND CLOSING ERRORS

LINES DESIGNATED	Direction	Distance Chains	Distance Links	Latitudes N	Latitudes S	Departures E	Departures W	MISCELLANEOUS NOTES

PLAT OF SURVEY

Sheet 1 of 2

P. M.

PLAT OF SURVEY

IN Dannebrog, Howard Co., NEBRASKA

PROPERTY OF Tom Schroeder OF Dannebrog, NEBR.

Described As Follow: Lots 1, 2 & 14, Schroeder Sub. in Dannebrog, Howard Co. Nebr.

NORTH

Scale 1" = 100'

LEGEND

Corners Found ○

Corners Set • Pipe

Field Distance (123.22)

AL DEARMONT
ENGINEEING & SURVEYING
1116 Adams Street
ST. PAUL, NEBR. 68873
(308) 754-4551

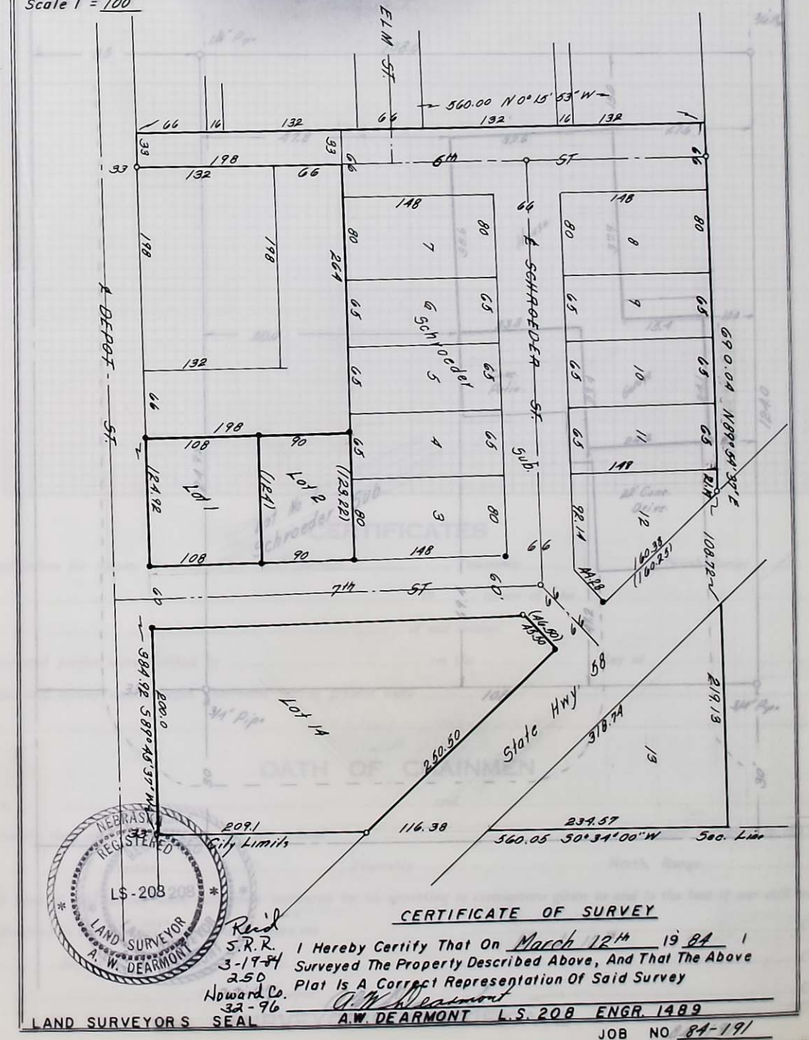

CERTIFICATE OF SURVEY

I Hereby Certify That On March 12th 1984 I Surveyed The Property Described Above, And That The Above Plat Is A Correct Representation Of Said Survey

A. W. Dearmont

A.W. DEARMONT L.S. 208 ENGR. 1489

Rec'd S.R.R. 3-19-84 2.50 Howard Co. 32-96

LAND SURVEYORS SEAL

JOB NO 84-191

by ..... of date ..... do hereb ..... and that ..... this .....

..... surveyed

Section....., Township..... that said survey was accurately made, according to law and the established rules and regulations ... all corners were perpetuated with durable material as provided by law and as specifically set fo... g field notes, ... notes and map have been compared with the memorandum notes of survey and are true and cor...

Witness my hand this..... y of ....19.....

..... County Surveyor.

Official Record

FIELD NOTES

From Station	Course of Line	To Stat'n	Distance Chains	Distance Links	Magnetic Variation or Angle	Kind of Corner	REMARKS

LATITUDES, DEPARTURES, AND CLOSING ERRORS

LINES DESIGNATED	Direction	Distance Chains	Distance Links	Latitudes N	Latitudes S	Departures E	Departures W	MISCELLANEOUS NOTES

Sheet 2 of 2

PLAT OF SURVEY

IN Dannebrog, Howard Co. , NEBRASKA

PROPERTY OF Tom Schroeder OF Dannebrog, , NEBR.

Described As Follow: As Built Plat of Lot 1, Schroeder Sub Dannebrog, Howard Co. Nebr.

NORTH

AL DEARMONT
ENGINEEING & SURVEYING
1116 Adams Street
ST. PAUL, NEBR. 68873
(308) 754-4551

April 6 84
Surveyed 257
Rebar & mill
Bunack

Scale 1" = 20'

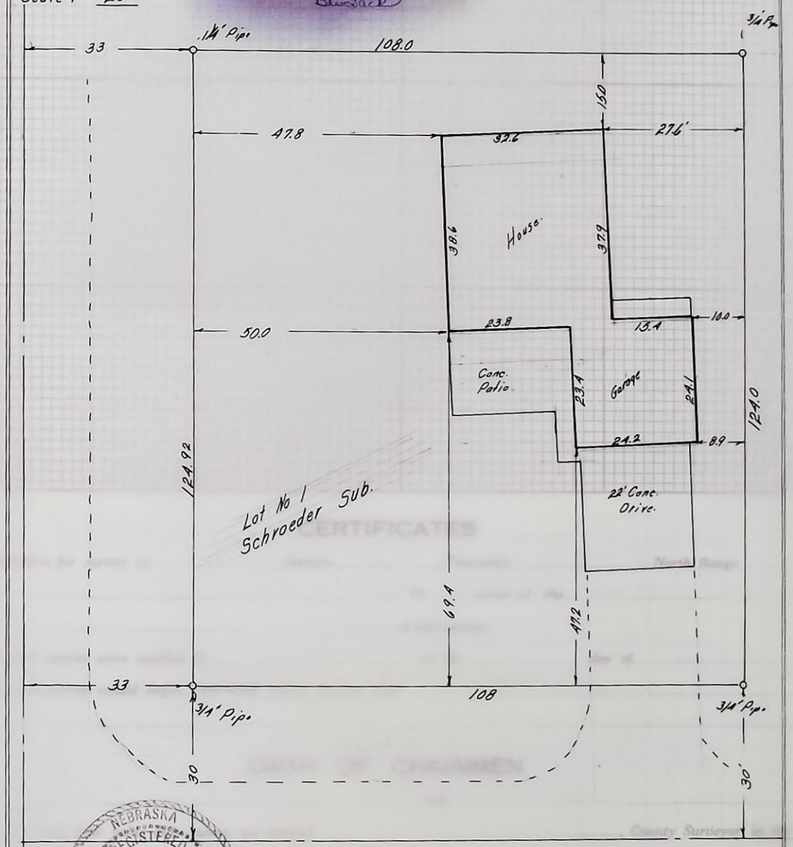

NEBRASKA REGISTERED LS-208 LAND SURVEYOR A. W. DEARMONT

32-97

LAND SURVEYOR'S SEAL

CERTIFICATE OF SURVEY

I Hereby Certify That On March 12th 1984 I Surveyed The Property Described Above, And That The Above Plat Is A Correct Representation Of Said Survey

A.W. DEARMONT L.S. 208 ENGR. 1489

JOB NO 84-191

Section....., Township..... ... that said survey was accurately made, according to law and the established rules and regulations ... of ... all corners were perpetuated with durable material as provided by law and as specifically set fo... g field notes, ... notes and map have been compared with the memorandum notes of survey and are true and cor...

Witness my hand this..... ... of ....19.....

.....County Surveyor.

FIELD NOTES

From Station	Course of Line	To Stat'n	Distance Chains	Distance Links	Magnetic Variation or Angle	Kind of Corner	REMARKS

LATITUDES, DEPARTURES, AND CLOSING ERRORS

LINES DESIGNATED	Direction	Distance Chains	Distance Links	Latitudes N	Latitudes S	Departures E	Departures W	MISCELLANEOUS NOTES

PLAT OF SURVEY

Sheet 1 Of 2 Sheets

M.

OFFICIAL SURVEY RECORD
HOWARD COUNTY, NEBRASKA

A SURVEY OF A Tract of Land in the Northwest Quarter of Section 26, Township 14, North, Range 12 West of the 6th. P.M. in Howard County, Nebraska.

April 6 84
a a
6 Survey 258
Rec'd March
(Number)

DATE SURVEYED Febr. 24 19 84
SURVEYOR'S JOB NO. 84-186
WEATHER Fair and Warm

AL DEARMONT
ENGINEERING & SURVEYING
ST. PAUL, NEBR. 68873

LEGAL DESCRIPTION:

A Tract of Land in the Northwest Quarter of Section 26, Township 14 North, Range 12 West of the 6th. P. M. in Howard County, Nebr. and more accurately described as follows; Commencing at the North 1/4 Corner of said Section 26, thence in a Westerly direction along the North line of said Section 26 on a Bearing of N 90°00' 00''W a distance of 302.86 feet to the POINT OF BEGINNING, thence in a Southerly direction on a Bearing of S 1° 01' 39" W a distance of 536.64 feet, thence in an Westerly direction on a Bearing of S 85° 55' 30" W a distance of 208.41 feet, thence in a Northerly direction on a Bearing of N 9° 31' 37" W a distance of286.62 feet, thence in a Northwesterly direction on a Bearing of N48° 51' 00" W a distance of 70.35 feet, thence in a Northerly direction on a Bearing of N 2° 19' 04"W a distance of 223.59 feet to a point on the North line of said Section 26, thence in an Easterly direction along said north line on a Bearing of N 90° 00' 00" E a distance of 326.91 feet to the POINT OF BEGINNING and Containing 3.42 Acres more or less which includes 0.25 Acres of County Road R.O.W.

NW CORNER OF SECTION 26 Found Brass Cap with I' Pipe on South side & wood stake on North side 24" below surface. Set 1 3/4" by 22" pipe over Brass Cap.
NE 44.0' to Brass Cap Witness — NE 45.3 to Nail in P.P.
SE 46.5'to Brass Cap Witness — SE 46.9 to Nail in Power Ancher Pole
NW 45.1' to nail in top of Cor Fe. Post.

NORTH 1/4 CORNER OF SEC. 26 Found Brass Cap with Brick Bats 15" below surface. Set 3/4" pipe with a 1 1/4" pipe over Brass Cap.
NE 47.2' to Brass Cap Witness — NE 43.1' to Nail in P.P.
Brass Cap NW not located. — SW 33.8' to top of Tel Box.
SE 52.0' to Corner of Steel Building.

NE CORNER OF SECTION 26 Found Brass Cap 20" below Surface Set. i 1/2" and 3/4" Pipe over Brass Cap. In Line with Fence North 5' North of C.L of East West Road
NE 33.7' to Brass Cap Witness — NE 34.8 to Nail in P.P.
Brass Cap NW not located — NW 179.2' to Nail in P.P.
SE 69.6 to Stim of Turn Out Box.

Rec'd
3-6-84
S.R.R.
NC
Howard
32-11

NEBRASKA REGISTERED LS-208 LAND SURVEYOR A. W. DEARMONT

LAND SURVEYOR'S SEAL

Signed This 28 Day Of Febr. 19 84

A.W. Dearmont

A.W. DEARMONT L.S. 208
ENGR. 1489

JOB NO 84-186

I hereby certify that on the.....day of .....19....., I surveyed as .....

Section....., Township..... North, Range....., and that said survey was accurately made, according to law and the established rules and regulations governing the subdivision of sections, and that all corners were perpetuated with durable material as provided by law and as specifically set forth in the foregoing field notes; and that said notes and map have been compared with the memorandum notes of survey and are true and correct.

Witness my hand this..... day of .....19.....

.....County Surveyor.

Official Record

FIELD NOTES

From Station	Course of Line	To Stat'n	Distance Chains	Distance Links	Magnetic Variation or Angle	Kind of Corner	REMARKS

LATITUDES, DEPARTURES, AND CLOSING ERRORS

LINES DESIGNATED	Direction	Distance Chains	Distance Links	Latitudes N	Latitudes S	Departures E	Departures W	MISCELLANEOUS NOTES

OFFICIAL SURVEY RECORD
HOWARD COUNTY, NEBRASKA
A SURVEY OF
DATE SURVEYED

Sheet 2 Of 2 Sheets

OFFICIAL SURVEY RECORD

HOWARD COUNTY, NEBRASKA

SKETCH of SURVEY Scale 1" = 100'

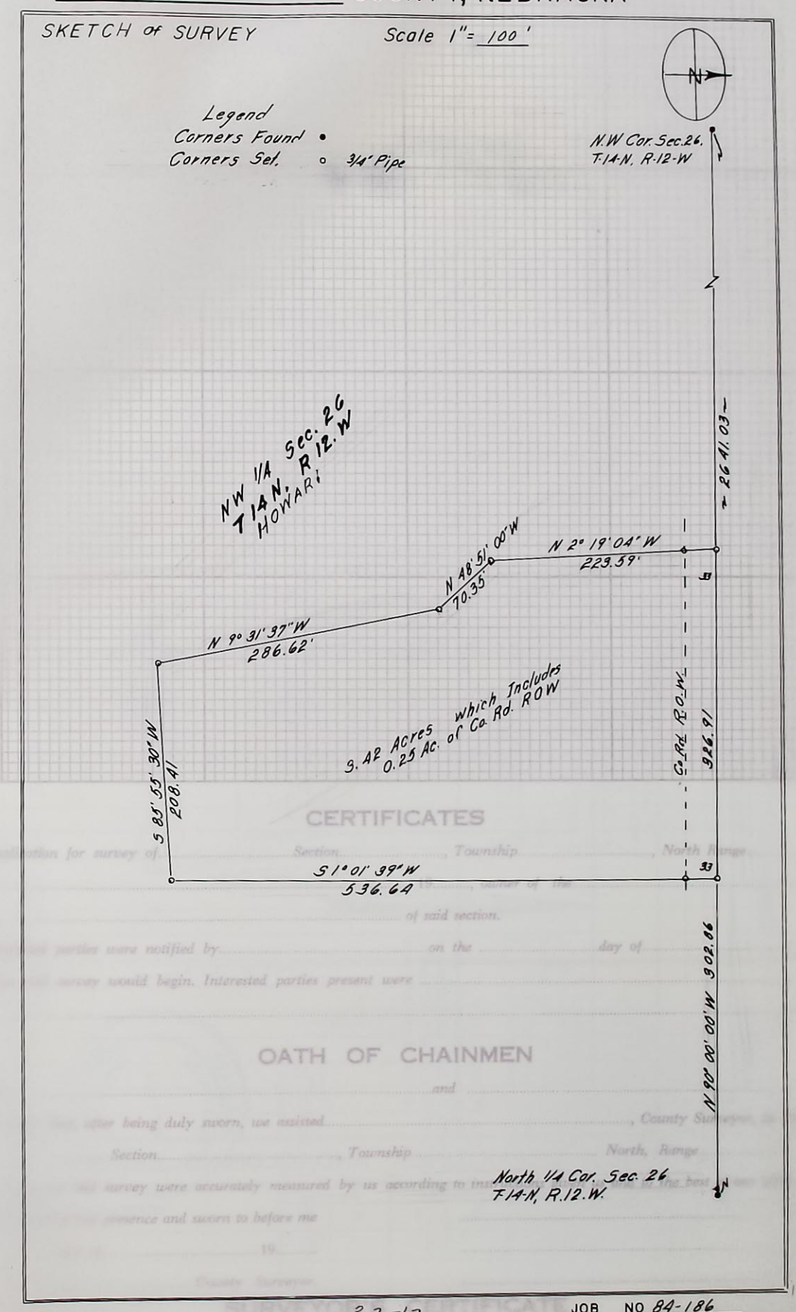

32-12

JOB NO 84-186

I hereby certify that on the ..... day of ..... 19....., I surveyed

.....

Section ....., Township ..... North, Range ....., and that said survey was accurately made, according to law and the established rules and regulations governing the subdivision of sections, and that all corners were perpetuated with durable material as provided by law and as specifically set forth in the foregoing field notes; and that said notes and map have been compared with the memorandum notes of survey and are true and correct.

Witness my hand this ..... day of ..... 19.....

.....County Surveyor.

FIELD NOTES

From Station	Course of Line	To Stat'n	Distance Chains	Distance Links	Magnetic Variation or Angle	Kind of Corner	REMARKS

LATITUDES, DEPARTURES, AND CLOSING ERRORS

LINES DESIGNATED	Direction	Distance Chains	Distance Links	Latitudes N	Latitudes S	Departures E	Departures W	MISCELLANEOUS NOTES

PLAT OF SURVEY

BRUNING 40-21 39114

} 6th P. M.

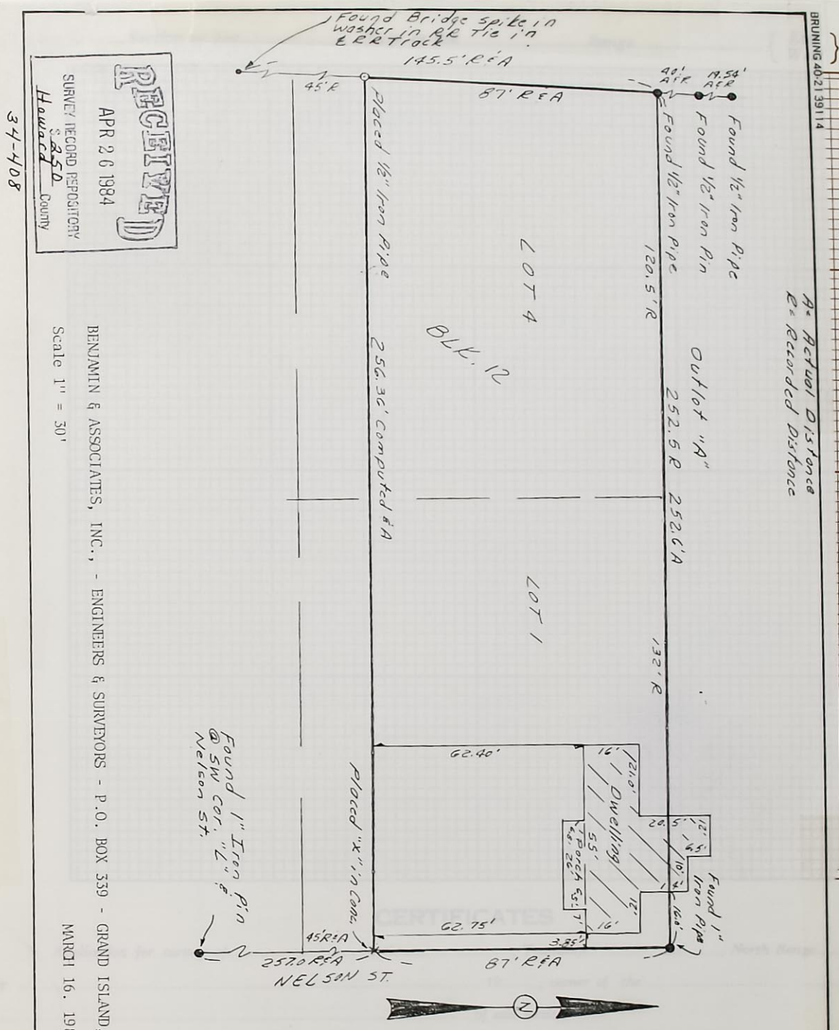

A tract of land comprising all of Lots One (1) and Four (4) in Block Twelve (12) of Wallace Addition to St. Paul, Nebraska, excepting therefrom the south Forty Five (45.0) feet.

I hereby certify that to the best of my knowledge and belief, the accompanying plat is from an accurate survey of the described property made under my supervision.

Thomas L. Jordan L.S. 178

NEBRASKA REGISTERED LAND SURVEYOR LB-178 THOMAS L. JORDAN

RECEIVED APR 26 1984 SURVEY RECORD REPOSITORY Hawaii County

34-408

BENJAMIN & ASSOCIATES, INC., - ENGINEERS & SURVEYORS - P.O. BOX 339 - GRAND ISLAND, NEBRASKA

MARCH 16, 1984

Map A 8 84
Plat Survey Bc. 259
Hawaii County
Bureau

A= Actual Distance
R= Recorded Distance

250

I hereby certify that on the ..... day of ..... 19....., I surveyed

..... old notes; and

Section....., Township..... North, Range....., and that said survey was accurately made, according to law and the established rules and regulations governing the subdivision of sections, and that all corners were perpetuated with durable material as provided by law and as specifically set forth in the foregoing fi... that said notes and map have been compared with the memorandum notes of survey and are true and correct.

Witness my hand this..... day of ..... 19.....

..... County Surveyor.

FIELD NOTES

From Station	Course of Line	To Stat'n	Distance Chains	Distance Links	Magnetic Variation or Angle	Kind of Corner	REMARKS

LATITUDES, DEPARTURES, AND CLOSING ERRORS

LINES DESIGNATED	Direction	Distance Chains	Distance Links	Latitudes N	Latitudes S	Departures E	Departures W	MISCELLANEOUS NOTES

PLAT OF SURVEY

PLAT OF SURVEY

IN St. Paul, Howard Co., NEBRASKA

PROPERTY OF _____ OF _____, NEBR.

Described As Follow: Locate & Set Property Corners for City of St. Paul for Utility Construction

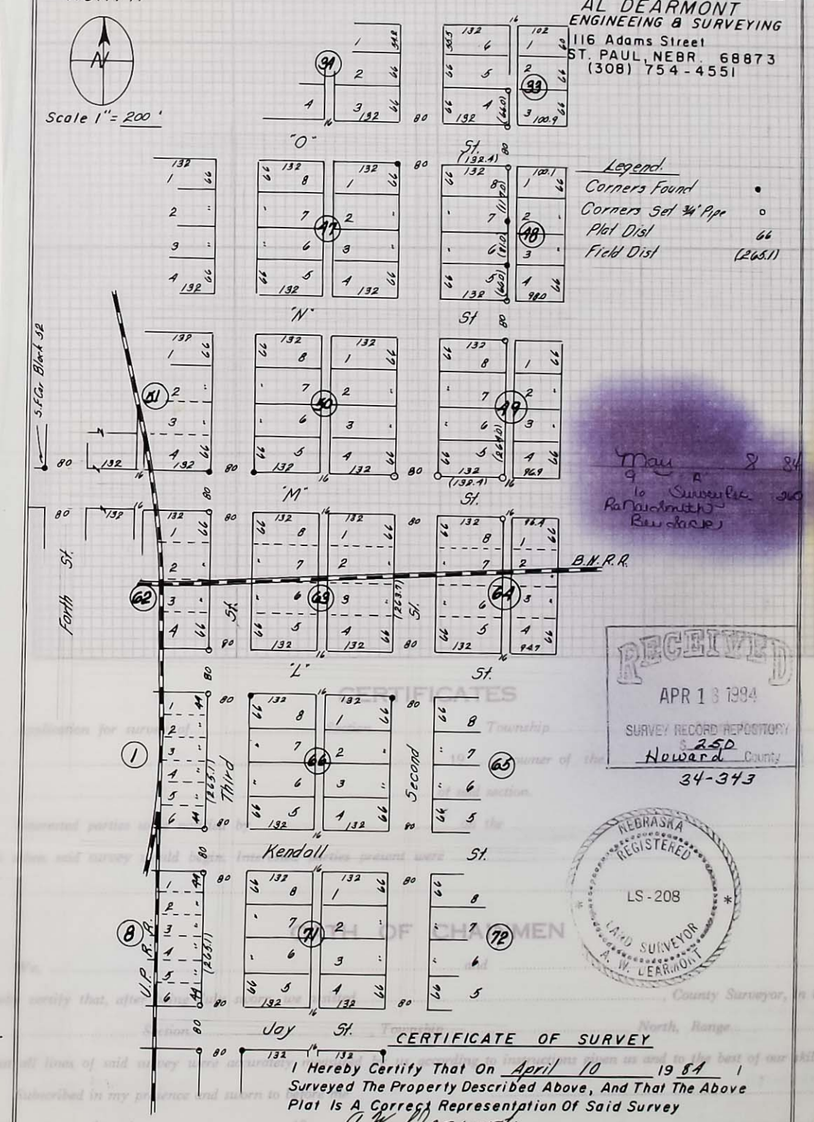

CERTIFICATE OF SURVEY

I Hereby Certify That On April 10 1984 I Surveyed The Property Described Above, And That The Above Plat Is A Correct Representation Of Said Survey

A.W. Dearmont

LAND SURVEYOR'S SEAL — A.W. DEARMONT L.S. 208 ENGR. 1489

JOB NO 84-200

SURVEYOR'S CERTIFICATE

I hereby certify that on the.....day of .....19....., I surveyed

Section....., Township..... North, Range....., and that said survey was accurately made, accord... law and the established rules and regulations governing the subdivision of sections, and that all corners were perpetuated with ... terial as provided by law and as specifically set forth in the foregoing field notes; and that said notes and map have been compare... memorandum notes of survey and are true and correct.

Witness my hand this..... day of .....19.....

.....County Surveyor.

FIELD NOTES

From Station	Course of Line	To Stat'n	Distance Chains	Distance Links	Magnetic Variation or Angle	Kind of Corner	REMARKS

LATITUDES, DEPARTURES, AND CLOSING ERRORS

LINES DESIGNATED	Direction	Distance Chains	Distance Links	Latitudes N	Latitudes S	Departures E	Departures W	MISCELLANEOUS NOTES

PLAT OF SURVEY

(East) 6th P. M.

Sheet 1 Of 2 Sheets

OFFICIAL SURVEY RECORD

HOWARD COUNTY, NEBRASKA

A SURVEY OF A Tract of land in the Southwest Quarter of Section 3, Township 15 North, Range 10 West of the 6th P.M. in Howard County Nebraska lying West of State Highway 281.

DATE SURVEYED May 23, 24 19 84
SURVEYOR'S JOB NO. 84-208
WEATHER sunny, fair

AL DEARMONT
ENGINEERING & SURVEYING
ST. PAUL, NEBR. 68873

LEGAL DESCRIPTION:

A Tract of land in the Southwest Quarter of Section 3, Township 15 North, Range 10 West of the 6th P.M. in Howard County Nebraska lying West of State Highway 281 and more accurately described as follows: Commencing at the South 1/4 Corner of said Section 3 thence in a westerly direction along the South line of said Section 3 on an assumed bearing of S 89° 57' 50" W a distance of 439.4 feet to a point on the West R.O.W. line of State Highway 281 and the Point of Beginning, thence continuing in a Westerly direction along said South line, on said bearing S 89° 57' 50" West a distance of 1,262.00 Feet, then in a northerly direction normal to said south line on an bearing of N 0° 02' 10" West a distance of 500.0 Feet, thence in an Easterly direction parallel to said South line on a bearing of N 89° 57' 50" East a distance of 1,276.69 Feet to a point on the West R.O.W. of said Highway 281, thence in a Southerly direction on a bearing of S 1° 38' 49" West a distance of 500.21 Feet to the Point of Beginning and containing 14.57 acres more or less.

Legend
Corners Found
Corners Set "3/4" Pipe
Measured Distance 500.00
Plat Distance (2619.34)

June 7 84
5.00
to Survey Rec. 261
Rec'd Month

MAY 29 1984
SURVEY RECORD REPOSITORY
5.00
Howard
35-500 ct.

NEBRASKA REGISTERED LS-208 LAND SURVEYOR A. W. DEARMONT

SW Cor. of Sec. 3, T-15-N, R-10-W. Brass Cap at Fr Cor Corner on SW Side of Cor. Fr. Post. Fence Wind East & North. On Side of Cor. Post. Fence Wind North & West Gulley Jo...

Signed This 24 Day Of May 19 84
A.W. Dearmont
A.W. DEARMONT L.S. 208
ENGR. 1489

D SURVEYOR'S SEAL

JOB NO 84-208

Section....., Township..... North, Ran... ...aid survey was accurately made, according to law and the established rules and regulations governing the subdivisio... ...at all corners were perpetuated with durable material as provided by law and as specifically set forth in the foregoing field ...nd ...t said notes and map have been compared with the memorandum notes of survey and are true and correct.

Witness my hand this..... day of .....19.....

.....County Surveyor.

.....,
.....
.....19.....,
.....
.....
.....,
the survey of
.....
ill and ability.
..... Chainman.
..... Chainman.
..... Chainman.
....., I surveyed
.....

Official Record

FIELD NOTES

From Station	Course of Line	To Stat'n	Distance Chains	Distance Links	Magnetic Variation or Angle	Kind of Corner	REMARKS

LATITUDES, DEPARTURES, AND CLOSING ERRORS

LINES DESIGNATED	Direction	Distance Chains	Distance Links	Latitudes N	Latitudes S	Departures E	Departures W	MISCELLANEOUS NOTES

OFFICIAL SURVEY RECORD
COUNTY, NEBRASKA

Sheet 2 Of 2 Sheets

OFFICIAL SURVEY RECORD
HOWARD COUNTY, NEBRASKA

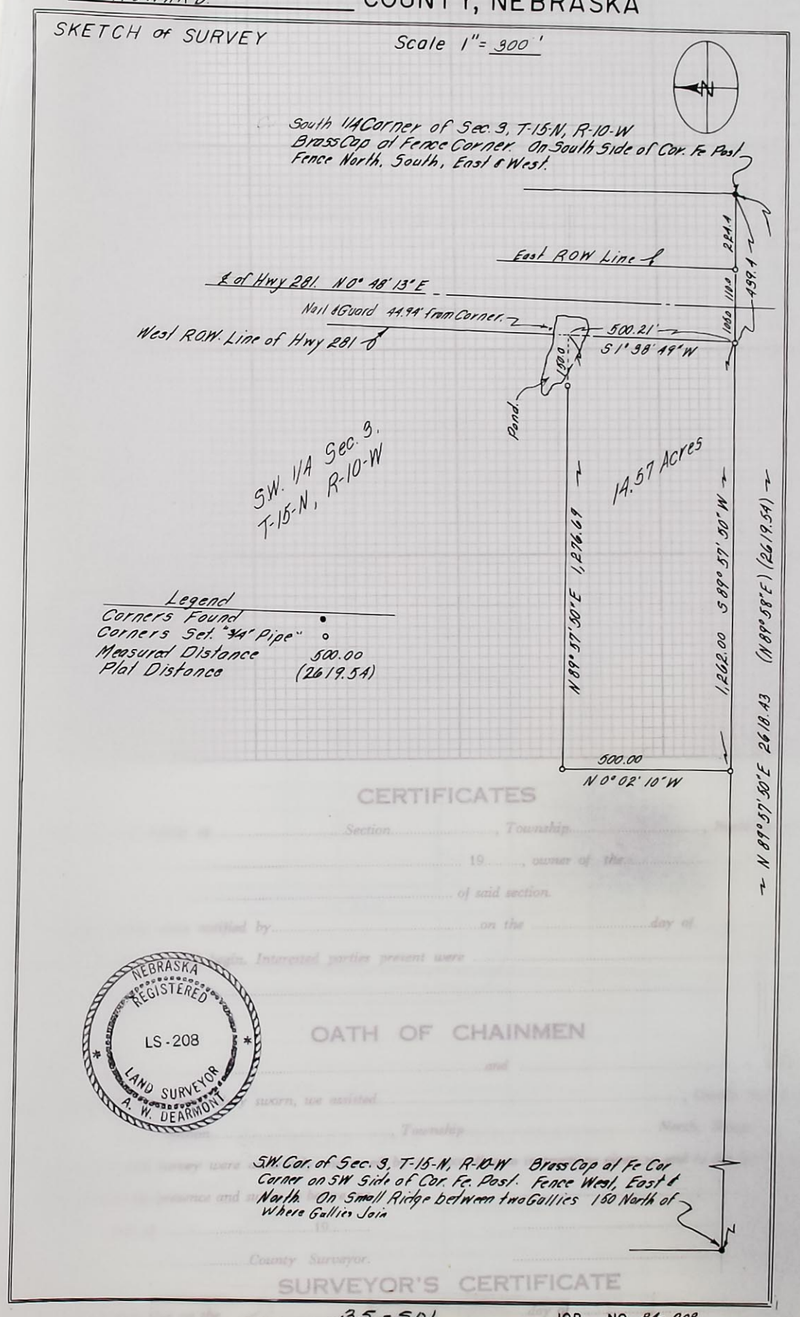

NEBRASKA REGISTERED LS-208 LAND SURVEYOR A. W. DEARMONT

35-501 JOB NO 84-208

CERTIFICATES

OATH OF CHAINMEN

SURVEYOR'S CERTIFICATE

Section ....., Township ..... North, Ran... ...aid survey was accurately made, according to law and the established rules and regulations governing the subdivisio... ...at all corners were perpetuated with durable material as provided by law and as specifically set forth in the foregoing field ...nd ...t said notes and map have been compared with the memorandum notes of survey and are true and correct.

Witness my hand this..... day of .....19.....

.....County Surveyor.

FIELD NOTES

From Station	Course of Line	To Stat'n	Distance Chains	Distance Links	Magnetic Variation or Angle	Kind of Corner	REMARKS

LATITUDES, DEPARTURES, AND CLOSING ERRORS

LINES DESIGNATED	Direction	Distance Chains	Distance Links	Latitudes N	Latitudes S	Departures E	Departures W	MISCELLANEOUS NOTES

PLAT OF SURVEY

PLAT OF SURVEY

IN ST. PAUL, Howard Co., NEBRASKA

PROPERTY OF Leila Hansen OF St. Paul, NEBR.

Described As Follow: The East 66.0 ft. of the South 82.0 ft. of Lot 1, Block 2, Kendall's Add. to St. Paul, Nebr.

NORTH

Legend
Corners Found ○
Corners Set (Pipe) ●

Scale 1" = 20'

AL DEARMONT
ENGINEEING & SURVEYING
1116 Adams Street
ST. PAUL, NEBR. 68873
(308) 754-4551

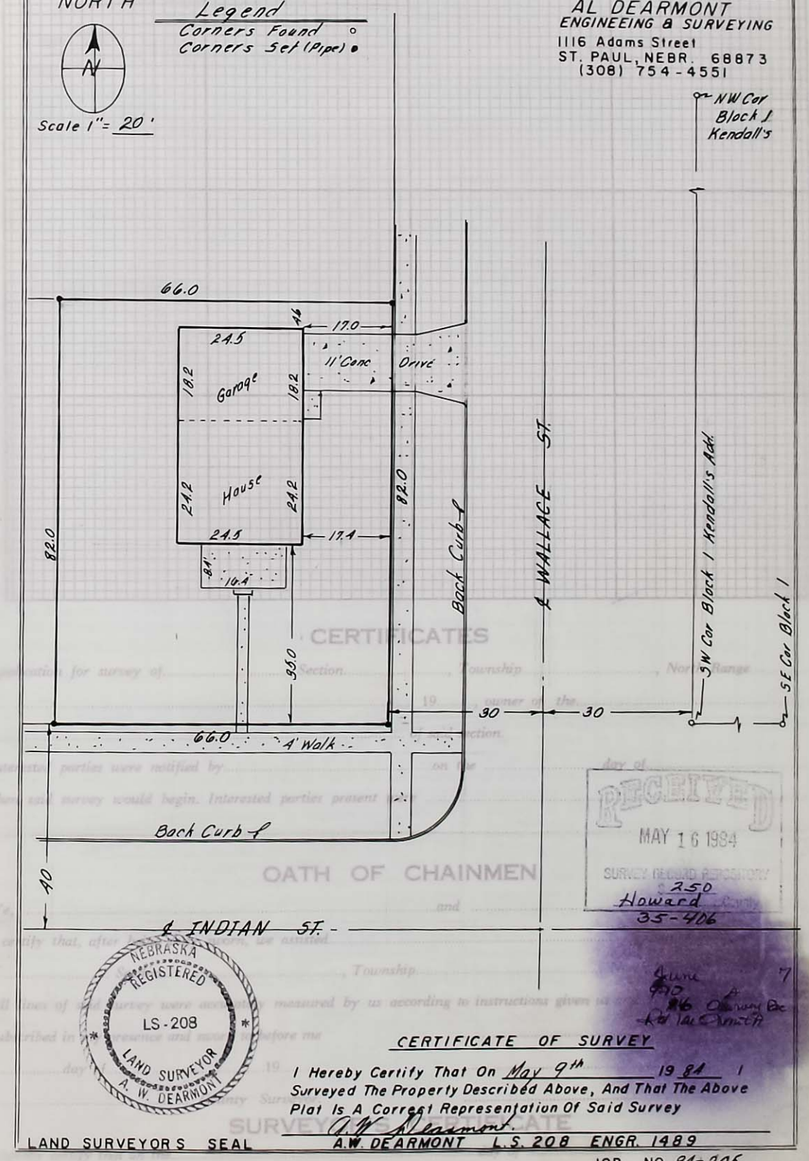

RECEIVED
MAY 16 1984
SURVEY RECORD REPOSITORY
250
Howard
35-406

NEBRASKA REGISTERED LS-208 LAND SURVEYOR A. W. DEARMONT

LAND SURVEYOR'S SEAL

CERTIFICATE OF SURVEY

I Hereby Certify That On May 9th 1984 I Surveyed The Property Described Above, And That The Above Plat Is A Correct Representation Of Said Survey

A.W. Dearmont

A.W. DEARMONT L.S. 208 ENGR. 1489

JOB NO 84-205

Section....., Township..... North, Range....., and that said survey was accurately made, according to law and the established rules and regulations governing the subdivision of sections, and that all corners were perpetuated with durable material as provided by law and as specifically set forth in the foregoing field notes; and that said notes and map have been compared with the memorandum notes of survey and are true and correct.

Witness my hand this..... day of .....19.....

.....County Surveyor.

FIELD NOTES

From Station	Course of Line	To Stat'n	Distance Chains	Distance Links	Magnetic Variation or Angle	Kind of Corner	REMARKS

LATITUDES, DEPARTURES, AND CLOSING ERRORS

LINES DESIGNATED	Direction	Distance Chains	Distance Links	Latitudes N	Latitudes S	Departures E	Departures W	MISCELLANEOUS NOTES

PLAT SURVEY

Sheet 1 Of 3 Sheets

P. M.

OFFICIAL SURVEY RECORD

HOWARD COUNTY, NEBRASKA

A SURVEY OF Parcel A & B in the NW 1/4 of Section 3 and Parcel C,D & E in the SW 1/4 of Section 3all in Township 15 North, Range 10 West of the 6th P.M. in Howard County Nebraska.

July 9 84
9 6 A
Rec'd & Index 263
Ro Hartmann
Rev Index

DATE SURVEYED 22 23 & 24 19 84
SURVEYOR'S JOB NO. 84-208
WEATHER ptly Cloudy to sunny

AL DEARMONT
ENGINEERING & SURVEYING
ST. PAUL, NEBR. 68873

LEGAL DESCRIPTION:

Parcel "A"
A tract of land in the Northwest Quarter of Section 3, Township 15 North, Range 10 West of the 6th P.M. in Howard County Nebraska, and more accuratly described as follows; Commencing at the North 1/4 Corner of said Section 3 the point of beginning, thence in a southerly direction along the east line of said Northwest 1/4 on a bearing of S 0° 13' 29" W a distance of 1341.35 feet, thence in a westerly direction on a bearing of S 89° 16' 50" W a distance of 154.86 feet to a point on the east R.O.W. line of State Highway 281, thence in a northerly direction along said R.O.W. line on a bearing of N 2° 49' 40" E a distance of 1343.75 feet to a point on the north line of said Section 3, thence in an Easterly direction along said north line on a bearing of N 89° 16' 50" E a distance of 93.83 feet to the Point of beginning and containing 3.83 Acres more or less.

Parcel "B"
A tract of land in the Northwest Quarter of Section 3, Township 15 North, Range 10 West of the 6th P.M. in Howard County, Nebraska, and more accuratly described as follows; commencing at the North 1/4 Corner of said Section 3, thence in a southerly direction along the east line of said Northwest Quarter on a bearing of S 0° 13' 29" W a distance of 1341.35 feet to the Point of Beginnning, then continueing in a southerly direction along said east line a distance of 1341.35 feet to the center of said section 3, thence in a westerly direction along the south line of said Northwest Quarter on a bearing of S 89° 56' 36" W a distance of 214.77 feet to a point on the east R.O.W. line of State Highway 281, thence in a northerly direction on an arc of 11369.16 Radius along said east R.O.W. line an Arc distance of 137.0 feet, thence continueing in a northerly direction on a bearing of N 2° 49' 40" E a distance of 1204.17 feet, thence in a easterly direction on a bearing of N 89° 16' 50" E a distance of 154.86 feet to the Point of Beginning and Containing 5.69 Acres more or less.

Parcel "B"
A tract of land in the Southwest Quarter of Section 3, Township 15 North, Range 10 West of the 6th P.M. in Howard County, Nebraska; and more accuratly described as follows, Commencing at the South 1/4 Corner of said Section 3 thence in a northerly direction along the east line of said Southwest Quater on a bearing of N 0° 13' 29" E a distance of 1317.70 feet to the Point of Beginning, thence continueing in a northerly direction along said east line a distance of 1317.70 feet to the center of said Section 3, thence in a Westerly direction along the north line of said Southwest Quarter on a bearing of S 89° 56' 36" W a distance of 214.77 feet to a point on the east R.O.W. line of State Highway 281, thence in a Southerly direction along said east R.O.W. line on a Arc of 11369.16 feet Radius on Arc distance of 260.00 feet, thence continueing in a southerly direction on a bearing of S 0° 48' 13" W a distance of 1058.09 feet, thence in a easterly direction on a bearing of N 89° 57' 50" E a distance of 231.08 feet to the point of beginning and containing 6.74 acres more or less.

NEBRASKA REGISTERED L.S.-208 LAND SURVEYOR A. W. DEARMONT

RECEIVED
JUN 8 1984
SURVEY RECORD REPOSITORY
Howard County

56-29

Signed This 29 Day Of May 19 84

A.W. DEARMONT L.S. 208
ENGR. 1489

LAND SURVEYOR'S SEAL

JOB NO 84-208

I hereby certify that on the ..... day of ..... 19....., I surveyed

Section....., Township..... North, Range....., and that said survey was accurately made, according to law and the established rules and regulations governing the subdivision of sections, and that all corners were perpetuated with durable material provided by law and as specifically set forth in the foregoing field notes, and that said notes and map have been compared with the memorandum notes of survey and are true and correct.

Witness my hand this..... day of .....19.....

.....County Surveyor.

Sheet 2 Of 3 Sheets

OFFICIAL SURVEY RECORD
HOWARD COUNTY, NEBRASKA

SKETCH of SURVEY Scale 1"= ____ '

Parcel "D"
A tract of land in the Southwest Quarter of Section 3, Township 15 North, Range 10 West of the 6th P.M. in Howard County, Nebraska and more accuratly described as follows; Commencing at the South 1/4 Corner of said Section 3 thence in a northerly direction along the East line of said section 3 on a bearing of N 0° 13' 29" E a distance of 634.56 feet to the point of beginning thence continueing in a northerly direction along said east line a distance of 683.14 feet, thence in a westerly direction on a bearing of S 89° 57' 50" W a distance of 231.08 feet to a point on the east R.O.W. line of State Highway 281, thence in a southerly direction along said east R.O.W. line on a bearing S 0° 48' 13" W a distance of 679.71 feet, thence in an easterly direction on a bearing of S 89° 11' 47" E a distance of 237.94 feet to the point of beginning and containing 3.67 Acres more or less.

Parcel "E"
A tract of land in the Southwest Quarter of Section 3, Township 15 North, Range 10 West of the 6th P.M. in Howard County, Nebraska, and more accuratly described as follows; Commencing at the South 1/4 Corner of said Section 3 the point of beginning, thence in a northerly direction along the east line of said Section 3 on a bearing of N 0° 13' 29" E a distance of 634.56 feet, thence in a westerly direction on a bearing of N 89° 11' 47" W a distance of 217.94 feet to a point on the east R.O.W. line of State Highway 281, thence in a southerly direction along said east R.O.W. line on a bearing of S 0° 48' 18" W a distance of 637.90 feet to a point on the South line of said Southwest Quarter, then in an easterly direction along said south line on a bearing of N 89° 57' 50" E a distance of 224.40 feet to the point of beginning and containing 3.23 Acres more or less.

South 1/4 Corner of Sec. 3
Brass Cap on South Side of Cor Fe post
Fence line North, South - East & West

North 1/4 Corner of Sec. 3
Brass cap at NE cor of conc. R.O.W. Marker
East 1.5 to N-S Fe line
South 20.0' to Fe line East
North 20.4 to Nail in top Fe post
South 20.7' to Nail in top Fe post

West 1/4 Corner of Sec. 3
Brass cap in N-S Fe line
South 24.5 to Nail in Top of Fe Post
North 5.1 to Nail in top of Fe post

Northwest Cor. Sec. 3
Brass Cap by Cor Fe post 4" above ground
Fence line N-S and W
South 31' to Fe Line East
West 10' to 3" Cedar Tree

Southwest Cor Sec. 3
Brass Cap 3" above groung on West side Cor Fe post
Fence line E-W & N
On Ridge between two gullies

NEBRASKA REGISTERED LS-208 LAND SURVEYOR A. W. DEARMONT

36-30

JOB NO 84-208

Sheet 3 Of 3 Sheets

OFFICIAL SURVEY RECORD
HOWARD COUNTY, NEBRASKA

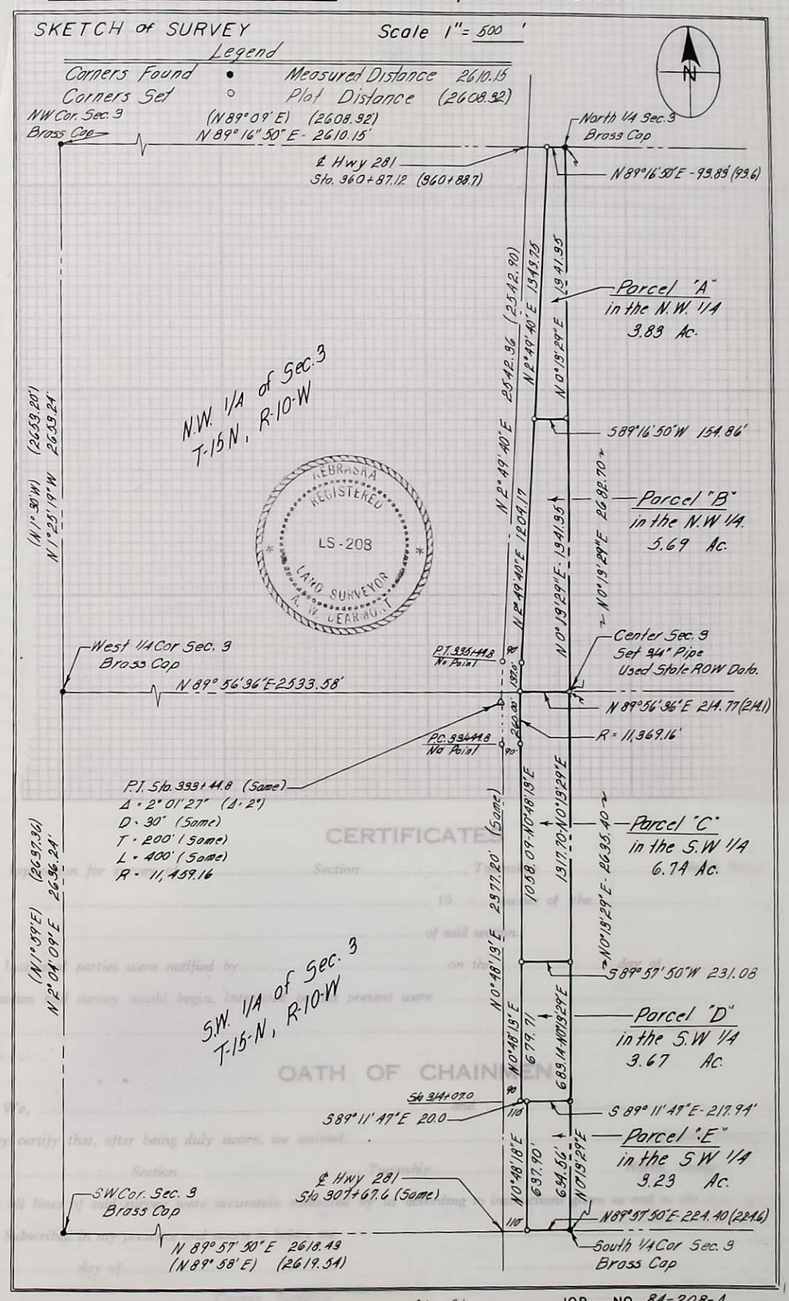

36-31

JOB NO 84-208-A

SURVEYOR'S CERTIFICATE

I hereby certify that on the ..... day of ..... 19....., I surveyed .....

Section....., Township..... North, Range....., and that said survey was accurately made, according to law and the established rules and regulations governing the subdivision of sections, and that all corners were perpetuated with durable material provided by law and as specifically set forth in the foregoing field notes; and that said notes and map have been compared with the memorandum notes of survey and are true and correct.

Witness my hand this..... day of ..... 19.....

..... County Surveyor.

FIELD NOTES

From Station	Course of Line	To Stat'n	Distance Chains	Distance Links	Magnetic Variation or Angle	Kind of Corner	REMARKS

LATITUDES, DEPARTURES, AND CLOSING ERRORS

LINES DESIGNATED	Direction	Distance Chains	Distance Links	Latitudes N	Latitudes S	Departures E	Departures W	MISCELLANEOUS NOTES

PLAT OF SURVEY

PLAT OF SURVEY

IN St. PAUL (Howard Co.), NEBRASKA

PROPERTY OF City of St. Paul OF _____, NEBR.

Described As Follow: Baxter St. between Blocks 112 & 113 Original Town

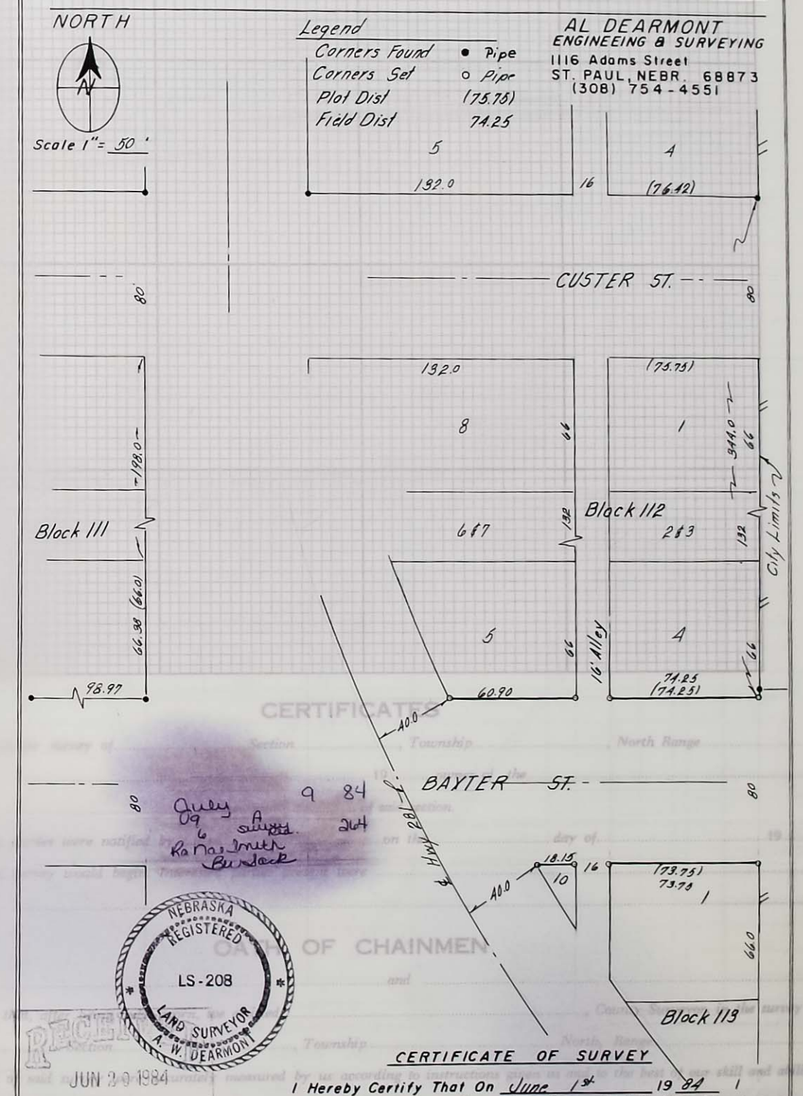

CERTIFICATE OF SURVEY

I Hereby Certify That On June 1st 1984 I Surveyed The Property Described Above, And That The Above Plat Is A Correct Representation Of Said Survey

A. W. Dearmont

LAND SURVEYORS SEAL A.W. DEARMONT L.S. 208 ENGR. 1489

JOB NO 84-212

36-439

SURVEYOR'S CERTIFICATE

I hereby Certify that on the ..... day of ..... 19....., I surveyed

..... ction....., Township..... North, Range....., and that said survey was accurately made, according to law and the established rules and regulations governing the subdivision of sections, and that all corners were perpetuated with durable material as provided by law and as specifically set forth in the foregoing field notes; and that said notes and map have been compared with the memorandum of survey and are true and correct.

Witness my hand this..... day of ..... 19.....

..... County Surveyor.

FIELD NOTES

From Station	Course of Line	To Stat'n	Distance Chains	Distance Links	Magnetic Variation or Angle	Kind of Corner	REMARKS

LATITUDES, DEPARTURES, AND CLOSING ERRORS

LINES DESIGNATED	Direction	Distance Chains	Distance Links	Latitudes N	Latitudes S	Departures E	Departures W	MISCELLANEOUS NOTES

PLAT OF SURVEY

Sheet 1 of 2 Sheets

IN Dannebrog (Howard Co.), NEBRASKA

PROPERTY OF Farmers Union Co-Op Assn OF St. Paul, NEBR.

Described As Follow: Lots 3, 4 & 7, Block 10, John Seebusen's 1st Add. to Dannebrog, Howard Co., Nebraska

NORTH

Scale 1" = 100'

Legend
Corners Found 3/4" Pipe •
Corners Set ⅝ pipe ○
Plat Dist 66
Field Dist 132.0

AL DEARMONT
ENGINEERING & SURVEYING
1116 Adams Street
ST. PAUL, NEBR. 68873
(308) 754-4551

Note: Sheet 2 Topog, Not Part of Land Survey

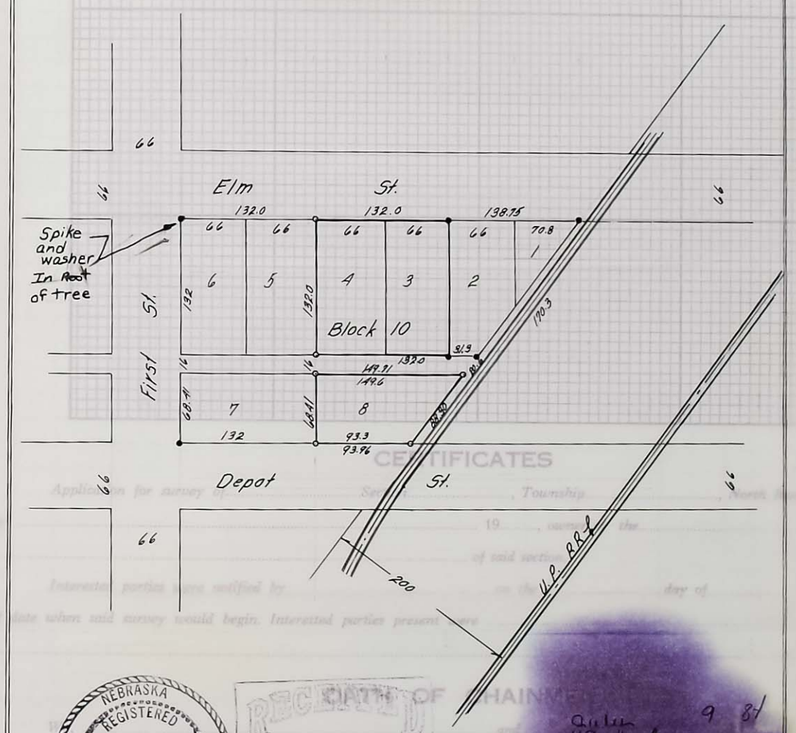

NEBRASKA REGISTERED LS-208 LAND SURVEYOR A. W. DEARMONT

RECORDED JUN 3 1984 SURVEY RECORD REPOSITORY $2.50 Howard County

Quitclaim 9 84
Book 6 Sur Rec. 265
Ra Nordmeyer
Deputy

36-140 CERTIFICATE OF SURVEY

I Hereby Certify That On June 1st 1984 I Surveyed The Property Described Above, And That The Above Plat Is A Correct Representation Of Said Survey

A. W. Dearmont

LAND SURVEYOR'S SEAL A.W. DEARMONT L.S. 208 ENGR. 1489

JOB NO 84-210

I hereby certify that on the ..... day of ..... 19....., I surveyed

Section ....., Township ..... North, Range ....., and that said survey was accurately made, according to law and the established rules and regulations governing the subdivision of sections, and that all corners were perpetuated with durable material as provided by law and as specifically set forth in the foregoing field notes; and that said notes and map have been compared with the memorandum notes of survey and are true and correct.

Witness my hand this ..... day of ..... 19.....

..... County Surveyor.

FIELD NOTES

From Station	Course of Line	To Stat'n	Distance Chains	Distance Links	Magnetic Variation or Angle	Kind of Corner	REMARKS

LATITUDES, DEPARTURES, AND CLOSING ERRORS

LINES DESIGNATED	Direction	Distance Chains	Distance Links	Latitudes N	Latitudes S	Departures E	Departures W	MISCELLANEOUS NOTES

PLAT OF SURVEY

Section or Lot ..... Twp. or Blk. ..... Range ..... { East / West } ..... P. M.

PLAT OF SURVEY

OF PROPERTY OF ELAINE HANNISCH (ESTATE)

DESCRIBED AS FOLLOWS The East 85.0 feet of Lots 2 and 3 except the South 123.5 feet of Lot 3 thereof, all in Block 7, Dornalls Addition to St. Paul, Nebraska.

scale 1 inch 100' feet

STATE OF NEBRASKA
HOWARD COUNTY, SS.
FILED FOR RECORD
MO. July DAY 9 YR. 84
AT 10 o'clock A.M. RECORDED
IN BOOK 2 OF Misc. PAGE 316
Ka Oji Smith COUNTY CLERK
BY Gay Jack DEPUTY

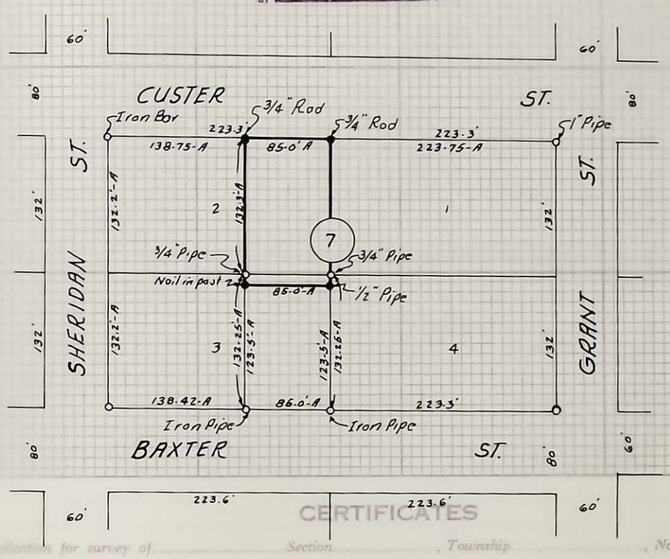

LEGEND

- o Corners found
- • Corners Set
- 223.3 Plat Distance
- 85.0-A Actual Distance

RECEIVED
JUN 8 1984
SURVEY RECORD REPOSITORY
$2.50
Howard County
36-102

NEBRASKA REGISTERED LS-384 LAND SURVEYOR LYLE C. LETH

Registered Land Surveyor

CERTIFICATE OF SURVEY

I hereby certify that on May 26, 1984 I surveyed the property described above, and that the above plat is a correct representation of said survey.

Lyle C. Leth
LS-384

CERTIFICATES

Applications for survey of ..... Section ..... Township ..... North Range .....,

by ..... 19..., owner of the .....

..... of said section.

Interested parties were notified by ..... on the .....,

of date when said survey would begin. Interested parties .....

OATH OF CHAINMEN

We, ...,

do hereby certify that, after being duly sworn, we assisted ..... County Surveyor, in the survey of

..... Section ..... Township ..... North, Range .....

and that all lines of the survey were accurately measured by us according to the best ability.

Subscribed in my presence and sworn to before me

this ..... day of ..... County Surveyor

SURVEYOR'S CERTIFICATE

I hereby certify that on the ..... day of ..... surveyed

..... Section ..... the estate ..... Township ..... North, Range ..... and that said survey was accurately made, according to law and provided published rules and regulations governing the subdivision of sections, and that all corners were perpetuated with durable material as ...ndum note...y law and as specifically set forth in the foregoing field notes; and that said notes and map have been compared with the memor...s of survey and are true and correct.

Witness my hand this ..... day of ..... 19.....

..... County Surveyor.

FIELD NOTES

From Station	Course of Line	To Stat'n	Distance Chains	Distance Links	Magnetic Variation or Angle	Kind of Corner	REMARKS

LATITUDES, DEPARTURES, AND CLOSING ERRORS

LINES DESIGNATED	Direction	Distance Chains	Distance Links	Latitudes N	Latitudes S	Departures E	Departures W	MISCELLANEOUS NOTES

PLAT OF SURVEY

Section or Lot ..... Twp. or Blk. ..... Range ..... East / West ..... P. M.

PLAT OF SURVEY

OF PROPERTY OF ELAINE HANISCH (ESTATE)

DESCRIBED AS FOLLOWS The South 123.5 feet of the East 85.0 feet of Lot 3, Block 7, Darnall's Addition to St. Paul, Nebraska.

scale 1 inch 100 feet

STATE OF NEBRASKA
HOWARD COUNTY, SS.
FILED FOR RECORD
MO. July DAY 9 1984
AT 9 O'CLOCK A.M. RECORDED
IN BOOK 6 OF Survey PAGE 267
Ronnie Smith COUNTY CLERK
BY [signature] DEPUTY

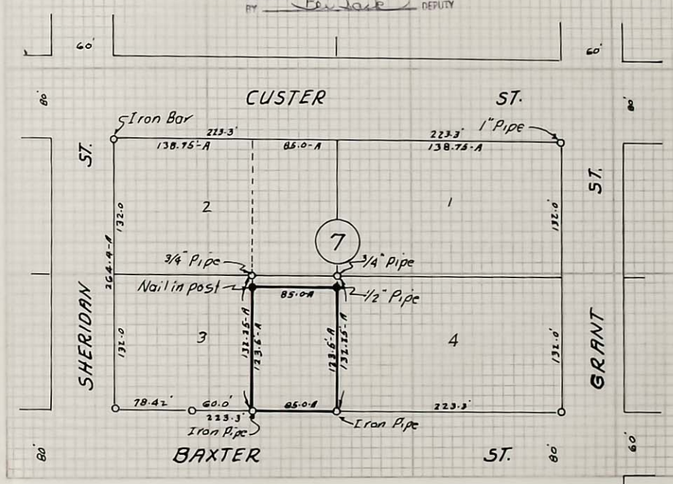

CERTIFICATES

Application for survey of ..... Section ....., Township ....., North Range .....,

by ..... 19 ....., owner of the .....

..... of said section.

Interested parties were notified by ..... on the ..... 19 .....,

of date when said survey would begin. Interested parties present were .....

LEGEND

- ○ Corners Found
- ● Corners Set
- 223.3' Plat Distance
- 85.0'-A Actual Distance

RECEIVED
JUN 8 1984
SURVEY RECORD REPOSITORY
$2.50
Howard County
36-101

OATH OF CHAINMEN

We, ... and .....,

do hereby certify that after being duly sworn, we assisted ..... County Surveyor, in the survey of

..... Township ..... North, Range .....

and that all lines of said survey were accurately measured by us according to instructions and to the best of our skill and ability.

Subscribed and sworn to before me ..... Chainman.

this ..... day of ..... 19 ..... Chainman.

..... County Surveyor. ..... Chainman.

NEBRASKA REGISTERED LS-384 LAND SURVEYOR LYLE C. LETH

Registered Land Surveyor

CERTIFICATE OF SURVEY

I hereby certify that on May 26 1984 I surveyed the property described above, and that the above plat is a correct representation of said survey.

Lyle C. Leth
LS-384

SURVEYOR'S CERTIFICATE

I hereby certify that on the ..... day of ..... surveyed

Section ....., Township ..... North, Range ....., and that said survey was accurately made, according to law and the established rules and regulations governing the subdivision of sections, and that all corners were perpetuated with durable material as provided by law and as specifically set forth in the foregoing field notes; and that said notes and map have been compared with the memorandum notes of survey and are true and correct.

Witness my hand this ..... day of ..... 19 .....

..... County Surveyor.

FIELD NOTES

From Station	Course of Line	To Stat'n	Distance Chains	Distance Links	Magnetic Variation or Angle	Kind of Corner	REMARKS

LATITUDES, DEPARTURES, AND CLOSING ERRORS

LINES DESIGNATED	Direction	Distance Chains	Distance Links	Latitudes N	Latitudes S	Departures E	Departures W	MISCELLANEOUS NOTES

PLAT OF SURVEY

BRUNING 40-2139114

{ East / West } 6th P. M.

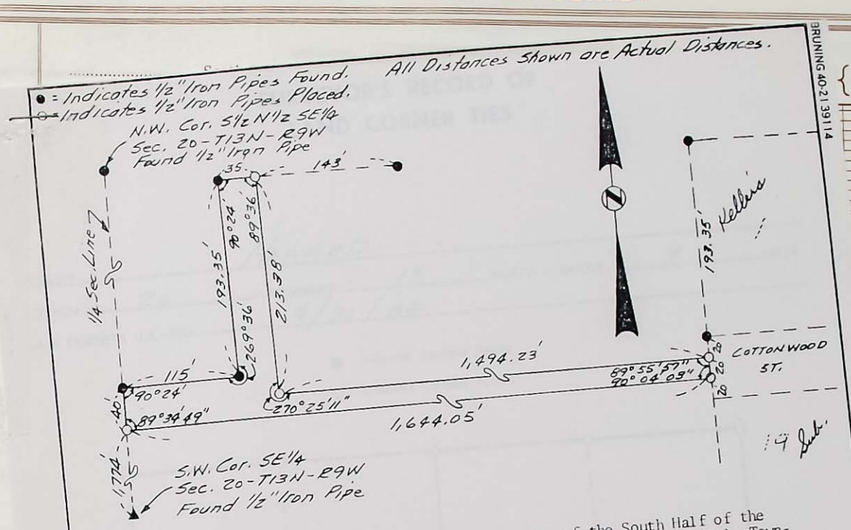

Plat of a tract of land comprising a part of the South Half of the North Half of the Southeast Quarter (S½ N½ SE¼) of Section Twenty (20), Township Thirteen (13) North, Range Nine (9) West of the 6th P.M. in Howard County, Nebraska more particularly described as follows:

Beginning at a point on the west line of said Southeast Quarter (SE¼), said point being One Thousand Seven Hundred Seventy Four (1,774.0) feet north of the southwest corner of said Southeast Quarter (SE¼); thence northerly along the west line of said Southeast Quarter (SE¼), a distance of Forty (40.0) feet; thence deflecting right 89° 36' and running easterly, a distance of One Hundred Fifteen (115.0) feet; thence deflecting left 89° 36' and running northerly, a distance of One Hundred Ninety Three and Thirty Five Hundredths (193.35) feet; thence deflecting right 89° 36' and running easterly, a distance of Thirty Five (35.0) feet; thence deflecting right 90° 24' and running southerly, a distance of Two Hundred Thirteen and Thirty Eight Hundredths (213.38) feet; thence deflecting left 90° 25' 11" and running easterly, a distance of One Thousand Four Hundred Ninety Four and Twenty Three Hundredths (1,494.23) feet to the west line of Keller's Subdivision; thence southerly along the west line of said Keller's Subdivision, a distance of Twenty (20.0) feet; thence deflecting right 89° 55' 57" and running westerly, a distance of One Thousand Six Hundred Forty Four and Five Hundredths (1,644.05) feet to the place of beginning and containing 0.979 acres more or less.

I hereby certify that to the best of my knowledge and belief, the accompanying plat is from an accurate survey of the described property made under my supervision.

NEBRASKA REGISTERED LS-192 LAND SURVEYOR CHARLES B. BEER

Charles B. Beer

Charles B. Beer L.S. 192

BENJAMIN & ASSOCIATES, INC., - ENGINEERS & SURVEYORS - P.O. BOX 339 - GRAND ISLAND, NEBRASKA

MAY 1, 1984

Scale 1" = 100'

RECEIVED JUL 2 1984 SURVEY RECORD REPOSITORY S 5.00 Howard County 37-35

STATE OF NEBRASKA HOWARD COUNTY, ss. #268 FILED FOR RECORD MO. July DAY 23 1984 AT 9:00 O'CLOCK A.M. RECORDED IN BOOK 6 OF Surv. rec. PAGE 268 Barbara Stark COUNTY CLERK BY Bev Stark DEPUTY

5.00

.....19....., I surveyed

.....Sec....., Township..... North, Range....., and that said survey was accurately made, according to law and the established rules and regulations governing the subdivision of sections, and that all corners were perpetuated with durable material as provided by law and as specifically set forth in the foregoing field notes; and that said notes and map have been compared with the memorandum of survey and are true and correct.

Witness my hand this..... day of .....19.....

.....County Surveyor.

FIELD NOTES

From Station	Course of Line	To Stat'n	Distance Chains	Distance Links	Magnetic Variation or Angle	Kind of Corner	REMARKS

LATITUDES, DEPARTURES, AND CLOSING ERRORS

LINES DESIGNATED	Direction	Distance Chains	Distance Links	Latitudes N	Latitudes S	Departures E	Departures W	MISCELLANEOUS NOTES

PLAT OF SURVEY

{ East / West } 6th P. M.

SURVEYOR'S RECORD OF LAND CORNER TIES

COUNTY Howard

SECTION 20 TOWNSHIP 13 NORTH – RANGE 9 WEST

DATE CORNERS LOCATED 4/30/84

● Indicates Corners Found

O Indicates Corners Placed

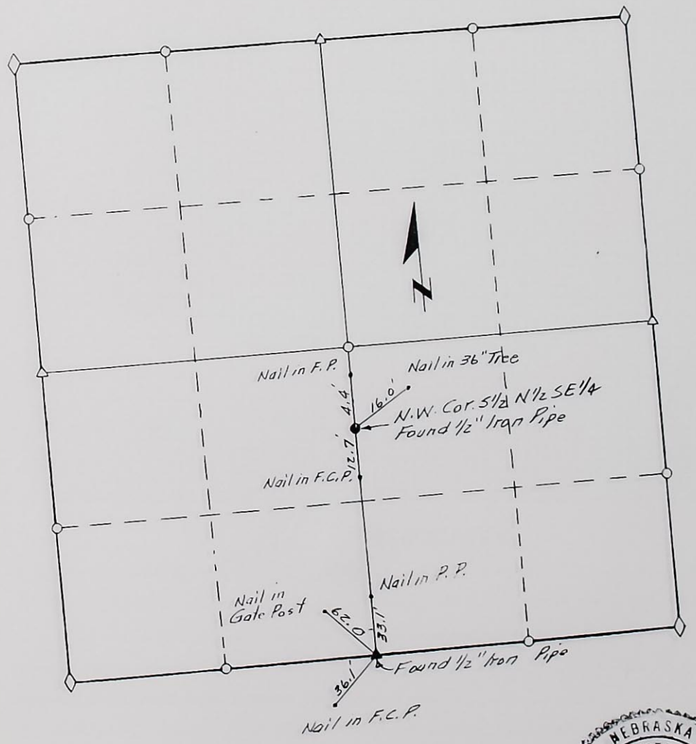

REMARKS

NEBRASKA REGISTERED LS-192 LAND SURVEYOR CHARLES B. BEER

37-34

SURVEYOR IN CHARGE Benjamin & Associates, Inc. Charles B. Beer, L. S. No. 192

.....19....., I surveyed

.....Section....., Township..... North, Range....., and that said survey was accurately made, according to law and established rules and regulations governing the subdivision of sections, and that all corners were perpetuated with durable material as required by law and as specifically set forth in the foregoing field notes; and that said notes and map have been compared with the memorandum notes of survey and are true and correct.

Witness my hand this..... day of .....19.....

.....County Surveyor.

FIELD NOTES

From Station	Course of Line	To Stat'n	Distance Chains	Distance Links	Magnetic Variation or Angle	Kind of Corner	REMARKS

LATITUDES, DEPARTURES, AND CLOSING ERRORS

LINES DESIGNATED	Direction	Distance Chains	Distance Links	Latitudes N	Latitudes S	Departures E	Departures W	MISCELLANEOUS NOTES

PLAT OF SURVEY

h P. M.

STATE OF NEBRASKA
HOWARD COUNTY, ss.
FILED FOR RECORD
MO. July DAY 23 1984
AT 9:00 O'CLOCK P.M. RECORDED
IN BOOK 6 OF Survey Pl PAGE 269
Ro Dardaith COUNTY CLERK
BY Bendane DEPUTY

RECEIVED
JUL 03 1984
SURVEY RECORD REPOSITORY
$ 2.50
Howard County
37-215

MAP OF PART OF
ST. LIBORY, NEBRASKA

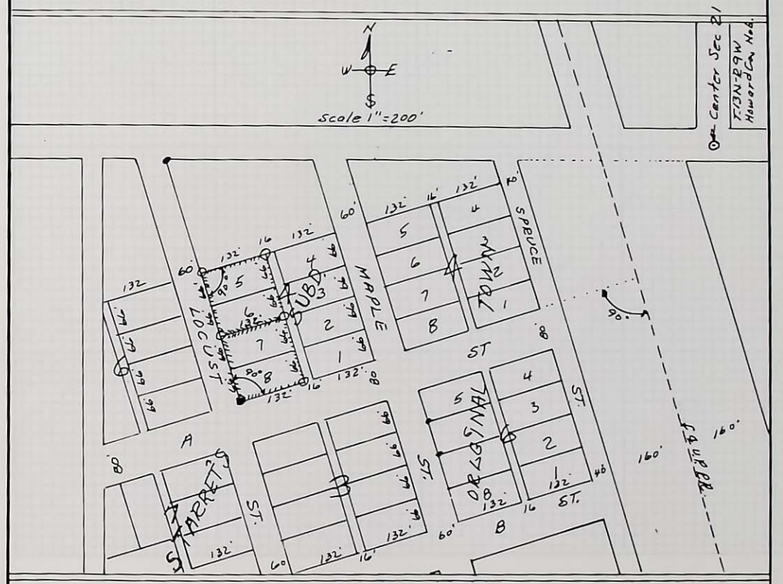

SURVEYORS CERTIFICATION

I, Glen Beerline, hereby certify that on June 27, 1984 I surveyed and set steel rods at the N.W. & N.E. corner of lots 5, 7 and the SW & SE corner of lot 8 all of Blk 4 of Starret's Subd. to the Village of St. Libory, Howard Co., Nebr. The controls used by me in dividing and marking the West half of Blk 4 is the S.W. Cor. of Blk 4, a 90° angle off the ℄ of the U.P. R.R. which hits the SW corner of Blk 4 as well as checking the corners found on the West side of Blk 6 Original town. Plat distance from the ℄ of the U.P.R.R. checks very good at the S.W. corner of Blk 4 as well as other point along the line. ½"x30" steel rods are set at the lot corners located. The lots surveyed belong to Kathyern Cox of St. Libory.

NEBRASKA REGISTERED LS-142 LAND SURVEYOR GLEN BEERLINE

Dated 6-28-1984 By Glen Beerlin '42 Job No 84-30

by ..... .19.....,
of .....
do ..... survey of
an ..... d ability.
th ..... hainman.
..... hainman.
..... hainman.

I hereby certify that on the ..... surveyed
..... , and that said survey ...
..... ns, and that all corner ...
S ....., Township ..... North, Range ..... said note ..., was accurately made, according to law and t... blished rules and regulations governing the subdivision of sectio... rs were perpetuated with durable material as provided by law and as specifically set forth in the foregoing field notes; and that s... es and map have been compared with the memorandum notes of survey and are true and correct.

Witness my hand this ..... day of ..... 19.....

..... County Surveyor.

FIELD NOTES

From Station	Course of Line	To Stat'n	Distance Chains	Distance Links	Magnetic Variation or Angle	Kind of Corner	REMARKS

LATITUDES, DEPARTURES, AND CLOSING ERRORS

LINES DESIGNATED	Direction	Distance Chains	Distance Links	Latitudes N	Latitudes S	Departures E	Departures W	MISCELLANEOUS NOTES

PLAT OF SURVEY

PLAT OF SURVEY
IN ST. PAUL HOWARD COUNTY, NEBRASKA

PROPERTY OF _____ OF _____, NEBR.

Described As Follow: Lot 5 and Lot 6, Except East 20', and 10' Vacated from "O" Street, Block 2, Bryan's Add to St. Paul, Howard Co Nebraska.

NORTH

LEGEND
- ● Corners Found 3/4 Iron pipe
- ○ Corners Set, 3/4 Iron pipe.

AL DEARMONT
ENGINEEING & SURVEYING
1116 Adams Street
ST. PAUL, NEBR. 68873
(308) 754-4551



NEBRASKA REGISTERED LS-208 LAND SURVEYOR A. W. DEARMONT

REGISTERED PROFESSIONAL ENGINEER ALVIN W. DEARMONT E-1489 STATE OF NEBRASKA

Rec'd
S.R.R.
6-20-84
2.50
Howard Co.

37-240

CERTIFICATE OF SURVEY

I Hereby Certify That On May 31 1984 I Surveyed The Property Described Above, And That The Above Plat Is A Correct Representation Of Said Survey

A.W. Dearmont

LAND SURVEYORS SEAL A.W. DEARMONT L.S. 208 ENGR. 1489

JOB NO 84-207

I hereby certify that on the ..... day of ..... 19....., I surveyed

Section....., Township..... North, Range....., and that said survey was accurately made, according to law and the established rules and regulations governing the subdivision of sections, and that all corners were perpetuated with durable material as provided by law and as specifically set forth in the foregoing field notes; and that said notes and map have been compared with the memorandum notes of survey and are true and correct.

Witness my hand this..... day of ..... 19.....

..... County Surveyor.

FIELD NOTES

From Station	Course of Line	To Stat'n	Distance Chains	Distance Links	Magnetic Variation or Angle	Kind of Corner	REMARKS

LATITUDES, DEPARTURES, AND CLOSING ERRORS

LINES DESIGNATED	Direction	Distance Chains	Distance Links	Latitudes N	Latitudes S	Departures E	Departures W	MISCELLANEOUS NOTES

PLAT OF SURVEY

PLAT OF SURVEY

IN St. Paul, Howard Co., NEBRASKA

PROPERTY OF Maxiene Jares OF St. Paul, NEBR.

Described As Follow: Lots 7, 8 & 9 Block 7, Bryans Add. to St. Paul

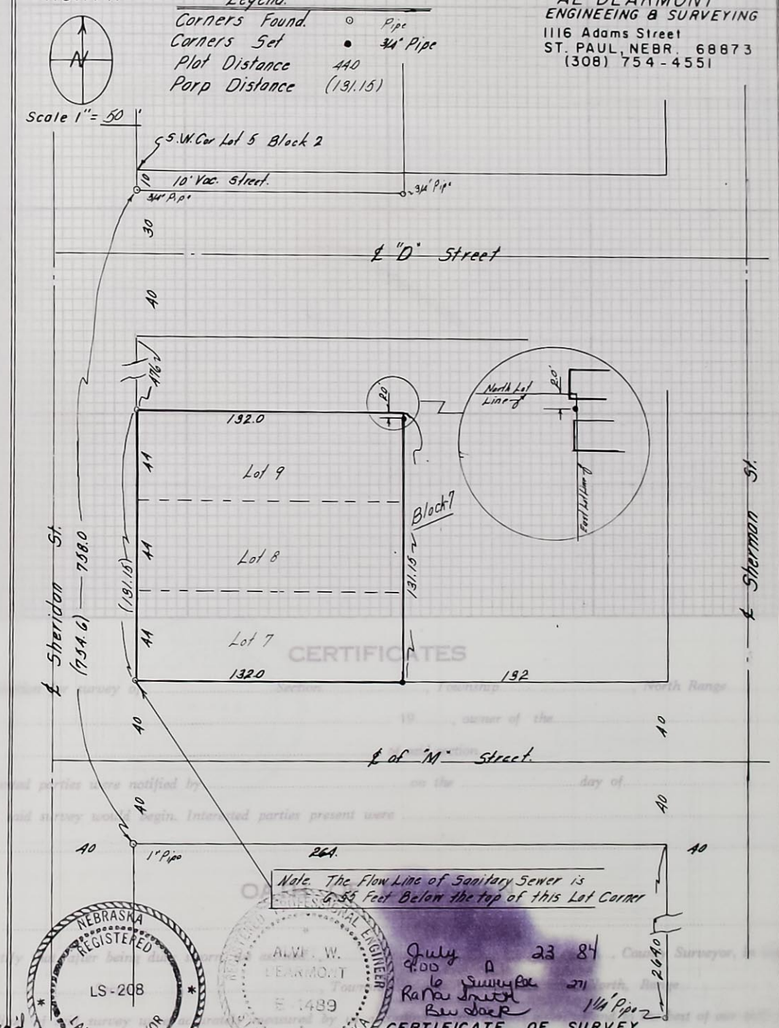

Read S.R.R. 7-9-84 Howard 27-241

July 23 84 Rod & Survey Book 271 Ran Lines Bill Stack

CERTIFICATE OF SURVEY

I Hereby Certify That On June 30 1984 I Surveyed The Property Described Above, And That The Above Plat Is A Correct Representation Of Said Survey

A. W. Dearmont

LAND SURVEYOR'S SEAL A.W. DEARMONT L.S. 208 ENGR. 1489

JOB NO 84-216

I hereby certify that on the ..... day of .....

Section ....., Township ..... North, Range ....., and that said survey was accurately made, according to law and the established rules and regulations governing the subdivision of sections, and that all corners were perpetuated with durable material as provided by law and as specifically set forth in the foregoing field notes; and that said notes and map have been compared with the memorandum notes of survey and are true and correct.

Witness my hand this ..... day of ..... 19.....

..... County Surveyor.

FIELD NOTES

From Station	Course of Line	To Stat'n	Distance Chains	Distance Links	Magnetic Variation or Angle	Kind of Corner	REMARKS

LATITUDES, DEPARTURES, AND CLOSING ERRORS

LINES DESIGNATED	Direction	Distance Chains	Distance Links	Latitudes N	Latitudes S	Departures E	Departures W	MISCELLANEOUS NOTES

PLAT OF SURVEY

Section ..... Lot ..... Twp. or Blk. ..... Range ..... { East } Sixth P. M.



Plat of a tract of land comprising a part of the Southwest Quarter of the Northwest Quarter of the Southeast Quarter (SW¼ NW¼ SE¼) of Section Twenty (20), Township Thirteen (13) North, Range Nine (9) West of the 6th P.M. in Howard County, Nebraska, more particularly described as follows:

Beginning at a point on the west line of said Southeast Quarter (SE¼), said point being One Thousand Eight Hundred Fourteen (1,814.0) feet north of the southwest corner of said Southeast Quarter (SE¼); thence northerly along the west line of said Southeast Quarter (SE¼), a distance of One Hundred Forty Six (146.0) feet; thence deflecting right 89° 36' and running easterly, a distance of One Hundred Fifteen (115.0) feet; thence deflecting right 90° 24' and running southerly, a distance of One Hundred Forty Six (146.0) feet; thence deflecting right 89° 36' and running westerly, a distance of One Hundred Fifteen (115.0) feet to the place of beginning and containing 0.385 acres more or less.

I hereby certify that to the best of my knowledge and belief, the accompanying plat is from an accurate survey of the described property made under my supervision.

NEBRASKA REGISTERED LS-192 LAND SURVEYOR CHARLES B. BEER

Charles B. Beer

Charles B. Beer L.S. 192

BENJAMIN & ASSOCIATES, INC., - ENGINEERS & SURVEYORS - P.O. BOX 339 - GRAND ISLAND, NEBRASKA

Scale 1" = 100'

MAY 1, 1984

RECEIVED JUL 2 1984 SURVEY RECORD REPOSITORY $5.00 Howard County 37-33

FILED JUL 23 1984 HAMILTON COUNTY AURORA, NEBR. COUNTY CLERK

500

Section ....., Township ..... North, Range ..... and that said survey was accurately made, according to law and the established rules and regulations governing the subdivision of sections, and that all corners were perpetuated with durable material as provided by law and as specifically set forth in the foregoing field notes; and that said notes and map have been compared with the memorandum notes of survey and are true and correct.

Witness my hand this ..... day of ..... 19.....

..... County Surveyor.

FIELD NOTES

From Station	Course of Line	To Stat'n	Distance Chains	Distance Links	Magnetic Variation or Angle	Kind of Corner	REMARKS

LATITUDES, DEPARTURES, AND CLOSING ERRORS

LINES DESIGNATED	Direction	Distance Chains	Distance Links	Latitudes N	Latitudes S	Departures E	Departures W	MISCELLANEOUS NOTES

PLAT OF SURVEY

Section or Lot ..... { East / West } 6th P. M.

PLAT OF SURVEY

IN ST. PAUL "Howard Co." , NEBRASKA

PROPERTY OF _____ OF _____, NEBR.

Described As Follow: Lots 3, 4, 5 & 6, Block 49, Origional Town of St. Paul, Howard Co., Nebraska

NORTH

Scale 1" = 100'

Legend.
- ● Corners Found 3/4" Pipe
- ○ Corners Set 3/4" Pipe
- 66 Plat Distance
- 132.4 Porp. Distance.

AL DEARMONT
ENGINEEING & SURVEYING
1116 Adams Street
ST. PAUL, NEBR. 68873
(308) 754-4551

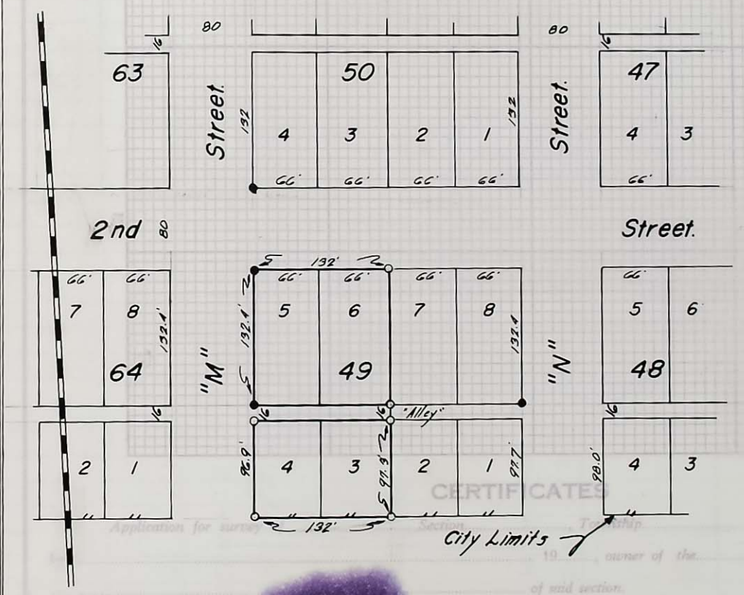

Received 8-84 Rafter Smith Bill Jack 3413

RECEIVED JUL 27 1984 SURVEY RECORD REPOSITORY Howard County 37-555

NEBRASKA REGISTERED LS-208 LAND SURVEYOR A. W. DEARMONT

CERTIFICATE OF SURVEY

I Hereby Certify That On July 21st 1984 I Surveyed The Property Described Above, And That The Above Plat Is A Correct Representation Of Said Survey

A.W. Dearmont

LAND SURVEYOR'S SEAL A.W. DEARMONT L.S. 208 ENGR. 1489

JOB NO 84-210

Range.....,

.....19.....,

.....

.....

.....,

urveyor, in the survey of

st of our skill and ability.

..... Chainman.

..... Chainman.

..... Chainman.

.....19....., I surveyed

Township.....

Section..... North, Range....., and that said survey was accurately made, according to law and the established rules and regulations gover..... the subdivision of sections, and that all corners were perpetuated with durable material as provided by law and as specifically set forth in the foregoing field notes; and that said notes and map have been compared with the memorandum notes of survey and are true and correct.

Witness my hand this..... day of .....19.....

.....County Surveyor.

FIELD NOTES

From Station	Course of Line	To Stat'n	Distance Chains	Distance Links	Magnetic Variation or Angle	Kind of Corner	REMARKS

LATITUDES, DEPARTURES, AND CLOSING ERRORS

LINES DESIGNATED	Direction	Distance Chains	Distance Links	Latitudes N	Latitudes S	Departures E	Departures W	MISCELLANEOUS NOTES

PLAT OF SURVEY

.....Section or Lot.....Tw... ...n or Blk.....Range..... { East / West } 6th P. M.

PLAT OF SURVEY

OF PROPERTY OF Lambert J. Tuma (Estate)

DESCRIBED AS FOLLOWS West Half of Lot 20 of ALESHIRE'S Addition to the City of St. Paul, Nebraska.

scale 1 inch 100' feet

STATE OF NEBRASKA
HOWARD COUNTY, ss.
FILED FOR RECORD
NO. Sent DAY 12 1984
AT 9:00 O'CLOCK A.M. RECORDED
IN BOOK 6 OF Survey PAGE 274
Rene Smith COUNTY CLERK
By [illegible] DEPUTY

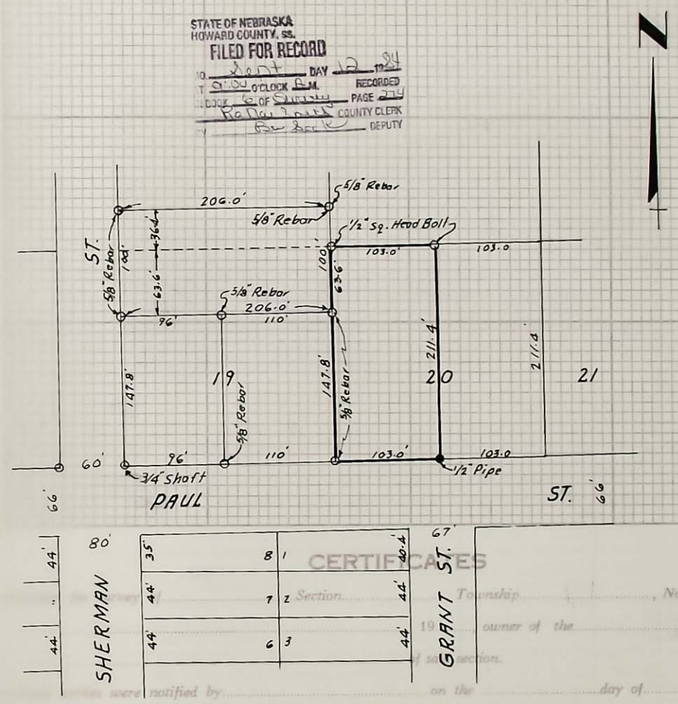

CERTIFICATES

Section..... Township....., North Range.....,

by ..... 19..... owner of the.....

of da... of said section.

... were notified by..... on the.....day of.....

... would begin. Interested parties present were.....

LEGEND

○ Existing Corners
● Corners Established

RECEIVED
AUG 31 1984
SURVEY RECORD REPOSITORY
$2.50
HOWARD County
38-524

NEBRASKA REGISTERED LS-384 LAND SURVEYOR LYLE C. LETH

PATH OF CHAINMEN

do hereb... and.....

and that a... Section..... North, Range.....

Sub... survey was accurately measured by us according to instructions given us and to the best ... bility.

this..... ...ym to before me ...man.

..... County..... 19..... ...man.

Registered Land Surveyor

CERTIFICATE OF SURVEY

I hereby certify that on August 21, 1984 I surveyed the property described above, and that the above plat is a correct representation of said survey.

Lyle C. Leth
LS-384

SURVEYOR'S CERTIFICATE

... hereby ... on the ... ...eyed

Section....., Township..... North, Range....., and that said survey was petuated with durable ... and the established rules and regulations governing the subdivision of sections, and that all corners were ... been compared with ... as provided by law and as specifically set forth in the foregoing field notes; and that said notes and map h... ...or-andum notes of survey and are true and correct.

Witness my hand this..... day of .....19.....

.....County Surveyor.

FIELD NOTES

From Station	Course of Line	To Stat'n	Distance Chains	Distance Links	Magnetic Variation or Angle	Kind of Corner	REMARKS

LATITUDES, DEPARTURES, AND CLOSING ERRORS

LINES DESIGNATED	Direction	Distance Chains	Distance Links	Latitudes N	Latitudes S	Departures E	Departures W	MISCELLANEOUS NOTES

PLAT OF SURVEY

.....Section or Lot.....Twp. or Blk.....Range.....{ East / West } 6th P. M.



STATE OF NEBRASKA
HOWARD COUNTY, SS.
FILED FOR RECORD
NO. Sept DAY 12 84
AT 9:00 O'CLOCK A.M. RECORDED
Rang Smith BY Sunny PAGE 225
Bu Sack COUNTY CLERK
DEPUTY

Plat of a tract of land comprising a part of the Northwest Quarter of the Southwest Quarter (NW¼ SW¼) of Section Seventeen (17), Township Thirteen (13) North, Range Eleven (11) West of the 6th P.M. in Howard County, Nebraska, more particularly described as follows:

Beginning at the northwest corner of said Southwest Quarter (SW¼); thence easterly along the north line of said Southwest Quarter (SW¼), a distance of Five Hundred Eighty Four and Seventy Six Hundredths (584.76) feet; thence deflecting right 121° 21' 57" and running southwesterly, a distance of Seven Hundred Seventeen and Three Tenths (717.3) feet; thence deflecting right 47° 06' 30" and running southwesterly, a distance of One Hundred Ninety Eight and Fifty Six Hundredths (198.56) feet, to a point on the west line of said Southwest Quarter (SW¼); thence northerly along the west line of said Southwest Quarter (SW¼), a distance of Six Hundred Forty Two (642.0) feet to the place of beginning and containing 5.438 acres more or less.

I hereby certify that to the best of my knowledge and belief, the accompanying plat is from an accurate survey of the described property made under my supervision, and that this survey was made to correct an erroneous interpretation of the field notes on a survey dated June 8, 1978.

NEBRASKA REGISTERED LS-192 LAND SURVEYOR CHARLES B. BEER

RECEIVED
AUG 28 1984
SURVEY RECORD REPOSITORY
$ 5.00
HOWARD County
38-386

Charles B. Beer

Charles B. Beer L.S. 192

BENJAMIN & ASSOCIATES, INC., - ENGINEERS & SURVEYORS - P.O. BOX 339 - GRAND ISLAND, NEBRASKA
Scale 1" = 100'
JUNE 21, 1984

1/2 500

A
by .....
.....
In
of date wh
.....
W
do hereby
.....
and that a
Su
this .....
.....
I
.....

Section....., Township..... North, Range....., and that said survey was accurately made, according to law and the established rules and regulations governing the subdivision of sections, and that all corners were perpetuated with durable material as provided by law and as specifically set forth in the foregoing field notes; and that said notes and map have been compared with the memorandum notes of survey and are true and correct.

Witness my hand this..... day of .....19.....

.....*County Surveyor.*

From Station	Course of Line	To Stat'n	Distance Chains	Distance Links	Magnetic Variation or Angle	Corner

LATITUDES, DEPARTURES, AND CLOSING ERRORS

LINES DESIGNATED	Direction	Distance Chains	Distance Links	Latitudes N	Latitudes S	Departures E	Departures W	MISCELLANEOUS NOTES

PLAT OF SURVEY

.....Twp. or Blk.....Range.....{ East / West } 6th P. M.

SURVEYOR'S RECORD OF LAND CORNER TIES

COUNTY HOWARD

SECTION 17 TOWNSHIP 13 NORTH – RANGE 11 WEST

DATE CORNERS LOCATED 6/20/84

● Indicates Corners Found

○ Indicates Corners Placed

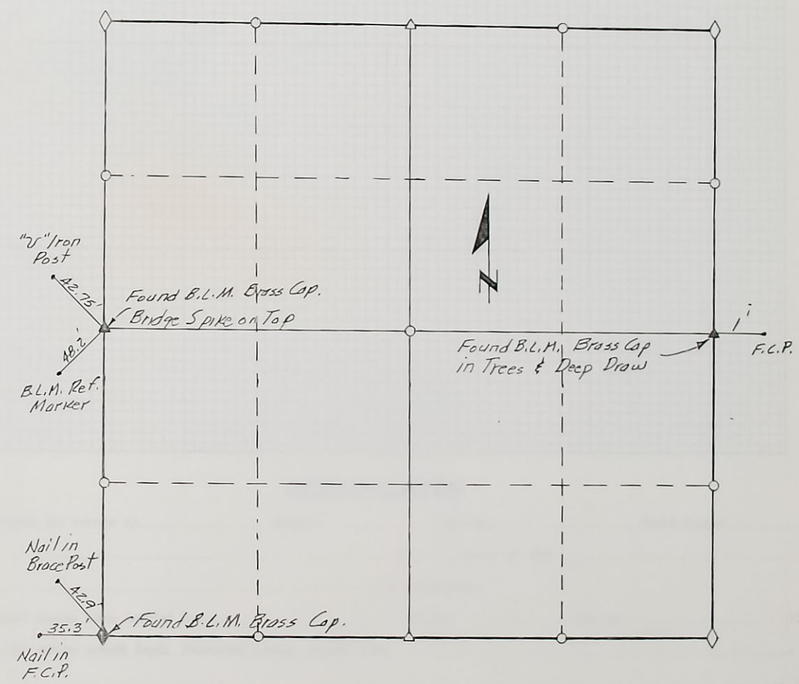

REMARKS

BENJAMIN & ASSOCIATES, INC.

SURVEYOR IN CHARGE Charles B. Ben, L. S. No. 192

38-387

Section....., Township..... North, Range....., and that said survey was accurately made, according to law and the established rules and regulations governing the subdivision of sections, and that all corners were perpetuated with durable material as provided by law and as specifically set forth in the foregoing field notes; and that said notes and map have been compared with the memorandum notes of survey and are true and correct.

Witness my hand this..... day of .....19.....

.....County Surveyor.

FIELD NOTES

From Station	Course of Line	To Stat'n	Distance Chains	Distance Links	Magnetic Variation or Angle	Kind of Corner	REMARKS

LATITUDES, DEPARTURES, AND CLOSING ERRORS

LINES DESIGNATED	Direction	Distance Chains	Distance Links	Latitudes N	Latitudes S	Departures E	Departures W	MISCELLANEOUS NOTES

PLAT OF SURVEY

.....Section or Lot.....Twp. or Blk.....Range..... { East / West } 6th P. M.

A

by .....

.....

I

of date w

.....

W

do hereby

.....

and that

S

this .....

.....

I

.....

PLAT OF SURVEY

IN St. Paul, "Howard Co", NEBRASKA

PROPERTY OF Earl Markvicka OF St. Paul, NEBR.

Described As Follow: Lots 7 & 8 Except the North 59', Block 15, Bartlett's Add. to St. Paul, Howard Co., Nebr

NORTH

Scale 1" = 20'

Legend

Corners Found ½" Pipe •

AL DEARMONT
ENGINEERING & SURVEYING
1116 Adams Street
ST. PAUL, NEBR. 68873
(308) 754-4551

Sept 12 84
9:00 a
to Survey 276
Range Inquiry
Rec Book

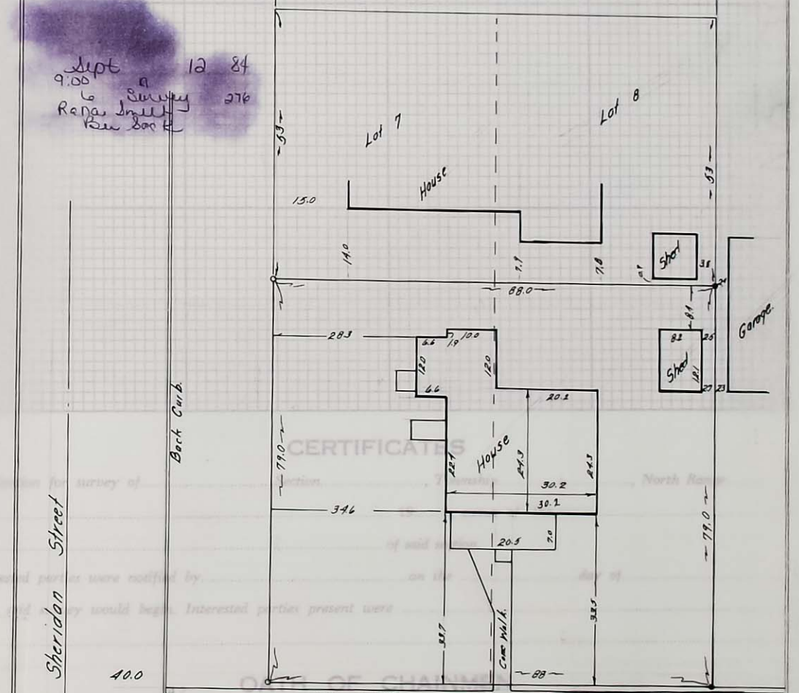

RECEIVED
AUG 24 1984
SURVEY RECORD RECEIVING
BOARD ... County
38-297

Q & Indian Street

CERTIFICATE OF SURVEY

I Hereby Certify That On Aug 18th 19 84 I Surveyed The Property Described Above, And That The Above Plat Is A Correct Representation Of Said Survey

A. W. Dearmont

NEBRASKA REGISTERED LS-208 LAND SURVEYOR A. W. DEARMONT

LAND SURVEYOR'S SEAL

A.W. DEARMONT L.S. 208 ENGR. 1489

JOB NO 84-220

Section....., Township....., North, Range....., ..., and that said survey was accurately ..... the established rules and regulations governing the subdivision of sections, and that all corners were perpetuated with durable material as provided by law and as specifically set forth in the foregoing field notes; and that said notes and map have been compared with the memorandum notes of survey and are true and correct.

Witness my hand this..... day of .....19.....

.....County Surveyor.

FIELD NOTES

From Station	Course of Line	To Stat'n	Distance Chains	Distance Links	Magnetic Variation or Angle	Kind of Corner	REMARKS

LATITUDES, DEPARTURES, AND CLOSING ERRORS

LINES DESIGNATED	Direction	Distance Chains	Distance Links	Latitudes N	Latitudes S	Departures E	Departures W	MISCELLANEOUS NOTES

PLAT OF SURVEY

.....Section or Lot.....Twp. or Blk.....Range..... { East / West } 6th P. M.

STATE OF NEBRASKA
GAME & PARKS COMMISSION
ENGINEERING DIVISION

HAROLD ANDERSEN W. M. A.

SCALE: 1" = 500'	TOWNSHIP 14 NORTH, RANGE 10 WEST	DATE: 8-21-84
DRAWN BY: M.G.		DRAWING NO.: 1
APPROVED BY:		SHEET 1 OF 1
APPROVED BY:		

RECEIVED
AUG 2 3 1984
SURVEY RECORD REPOSITORY
$5.00
Howard County
88-268

STATE OF NEBRASKA
HOWARD COUNTY, ss.
FILED FOR RECORD
MO. Sept DAY 12 1984
AT 9:30 O'CLOCK A.M. RECORDED
IN BOOK 36 OF Survey PAGE 277
COUNTY CLERK
BY Ben Jack DEPUTY

5 | 6 | 32
31

.....,
.....
.....19.....,
.....
.....
.....,
or, in the survey of
.....
our skill and ability.
..... Chainman.
..... Chainman.
..... Chainman.

SURVEYOR'S CERTIFICATE

I hereby certify that on the.....day of .....19....., I surveyed
.....

Section....., Township..... North, Range....., and that said survey was accurately made, according to law and the established rules and regulations governing the subdivision of sections, and that all corners were perpetuated with durable material as provided by law and as specifically set forth in the foregoing field notes; and that said notes and map have been compared with the memorandum notes of survey and are true and correct.

Witness my hand this..... day of .....19.....

.....County Surveyor.

TOWNSHIP 14 NORTH, RANGE 10 WEST

SECTION 31

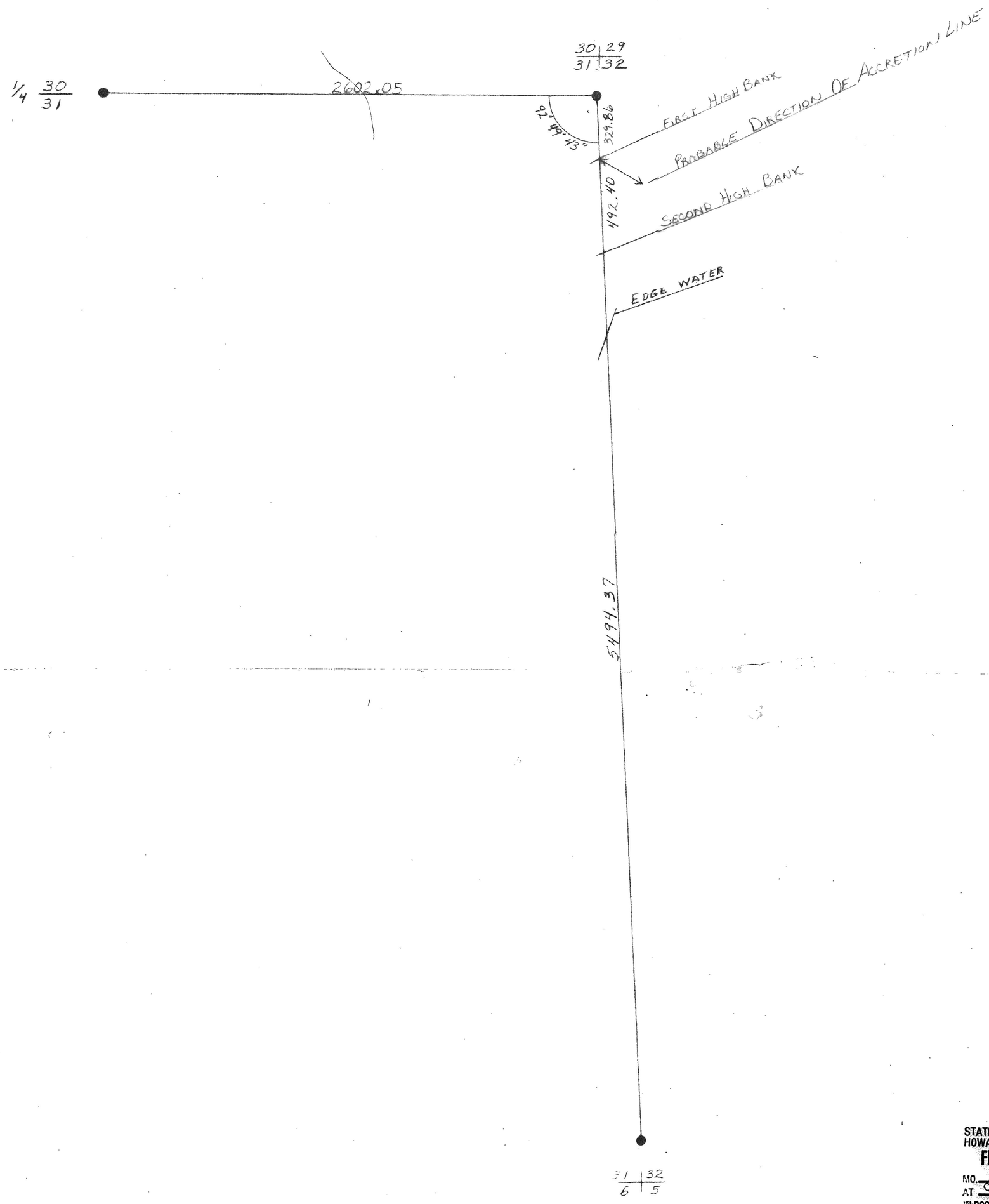

STATE OF NEBRASKA
HOWARD COUNTY, SS.
FILED FOR RECORD
MO. Sept DAY 12 1984
AT 9:05 O'CLOCK A.M. RECORDED
IN BOOK 16 OF Survey PAGE 277
Rena Squires COUNTY CLERK
BY Bev Soc DEPUTY

I HEREBY CERTIFY THAT THE PLAT IS FROM AN ACCURATE SURVEY OF THE DESCRIBED PROPERTY TO THE BEST OF MY KNOWLEDGE AND BELIEF AND THAT SAID SURVEY WAS MADE WITH REFERENCE TO KNOWN AND RECORDED MONUMENTS.

RECEIVED
AUG 23 1984
SURVEY RECORD REPOSITORY
$5.00
Howard County
38-268

Rex Heiden
REX HEIDEN L.S 361
STATE GAME & PARKS COMM.
ENGINEERING DIVISION
LINCOLN, NEBRASKA

NEBRASKA REGISTERED LS-361 LAND SURVEYOR REX F. HEIDEN

STATE OF NEBRASKA
GAME & PARKS COMMISSION
ENGINEERING DIVISION

HAROLD ANDERSEN W. M. A.

SCALE: 1" = 500'	TOWNSHIP 14 NORTH, RANGE 10 WEST	DATE: 8-21-84
DRAWN BY: M.G.		DRAWING NO.: 1
APPROVED BY:		SHEET 1 OF 1
APPROVED BY:		

COUNTY OR CITY	DATE
HOWARD	AUG 1, 1984

RECORDED MONUMENTATION

BOOK	PAGE	DATE	OBJECT	SURVEYOR
TIE	CARDS		3/4" PIPE	

SECTION CORNER DATA

30	
31	

LOCATION 1/4 30/31 T14N R10W

OBJECT USED FD 3/4" x 36" PIPE

BELOW GROUND	GROUND LEVEL	ABOVE GROUND
8"		

REMARKS:

ALL DISTANCES PLUMB CHAINED UNLESS MARKED S.D. (SLOPE DIST.)

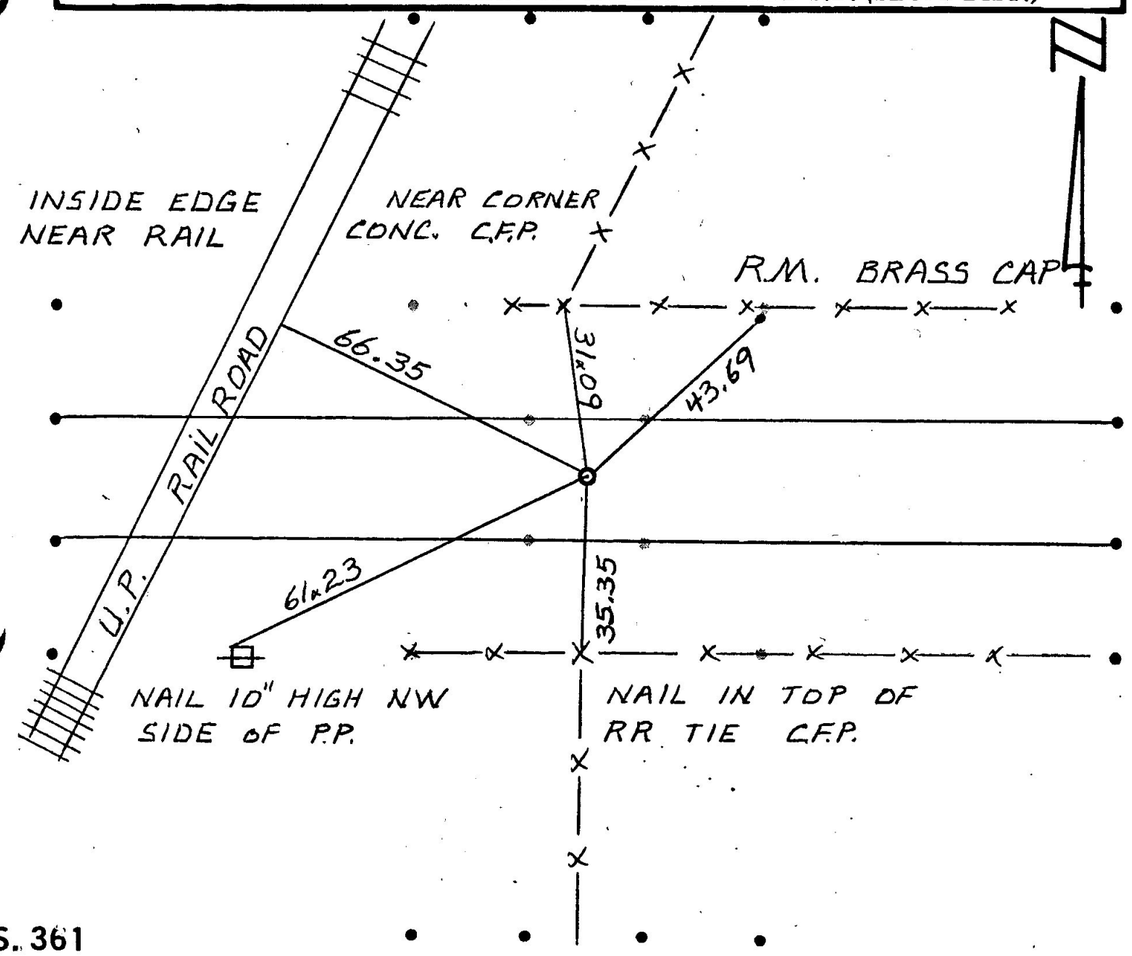

L.S. 361

COUNTY OR CITY	DATE
HOWARD	AUG 1, 1984

RECORDED MONUMENTATION

BOOK	PAGE	DATE	OBJECT	SURVEYOR
~~APPL~~		1950	BRASS CAP	A. ARNOLD - BLM.

SECTION CORNER DATA

25	30
36	31

LOCATION 25/36 30/31 T14N R10 & 11W

OBJECT USED FD BLM BRASS CAP IN PIPE

BELOW GROUND	GROUND LEVEL	ABOVE GROUND
24"		

REMARKS: SET 5/8" x 18" REBAR ABOVE

E 29.5' TO N&S POWER LINE

ALL DISTANCES PLUMB CHAINED UNLESS MARKED S.D. (SLOPE DIST.)

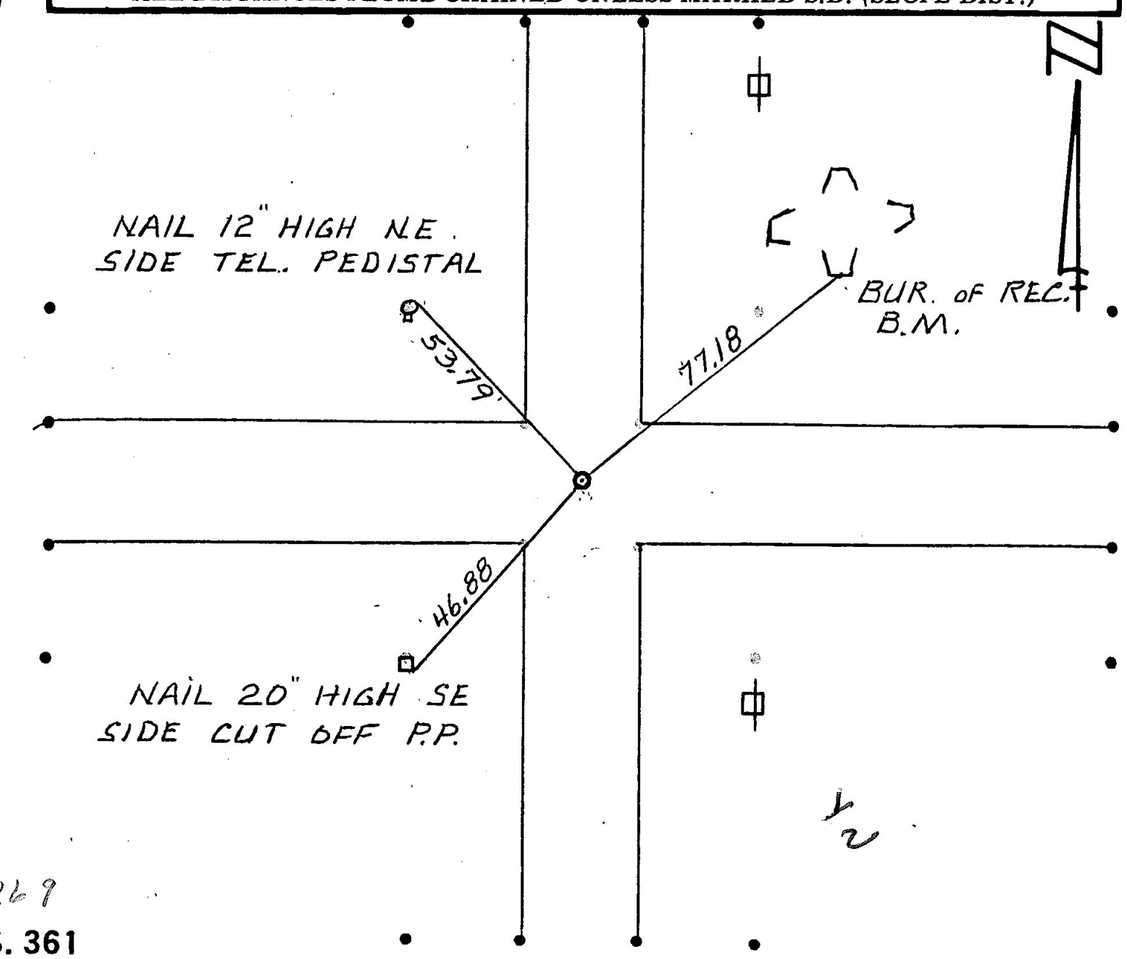

38-269

L.S. 361

COUNTY OR CITY	DATE
HOWARD	AUG 1, 1984

RECORDED MONUMENTATION

BOOK	PAGE	DATE	OBJECT	SURVEYOR
		1952	BRASS CAB	BLM
		1979	SET 1¼" x 15" PIPE	

SECTION CORNER DATA

30	29
31	32

LOCATION 30|29 / 31|32 T 14 N R 10 W

OBJECT USED FD 1¼ PIPE

BELOW GROUND	GROUND LEVEL	ABOVE GROUND
		1"

REMARKS:

ALL DISTANCES PLUMB CHAINED UNLESS MARKED S.D. (SLOPE DIST.)

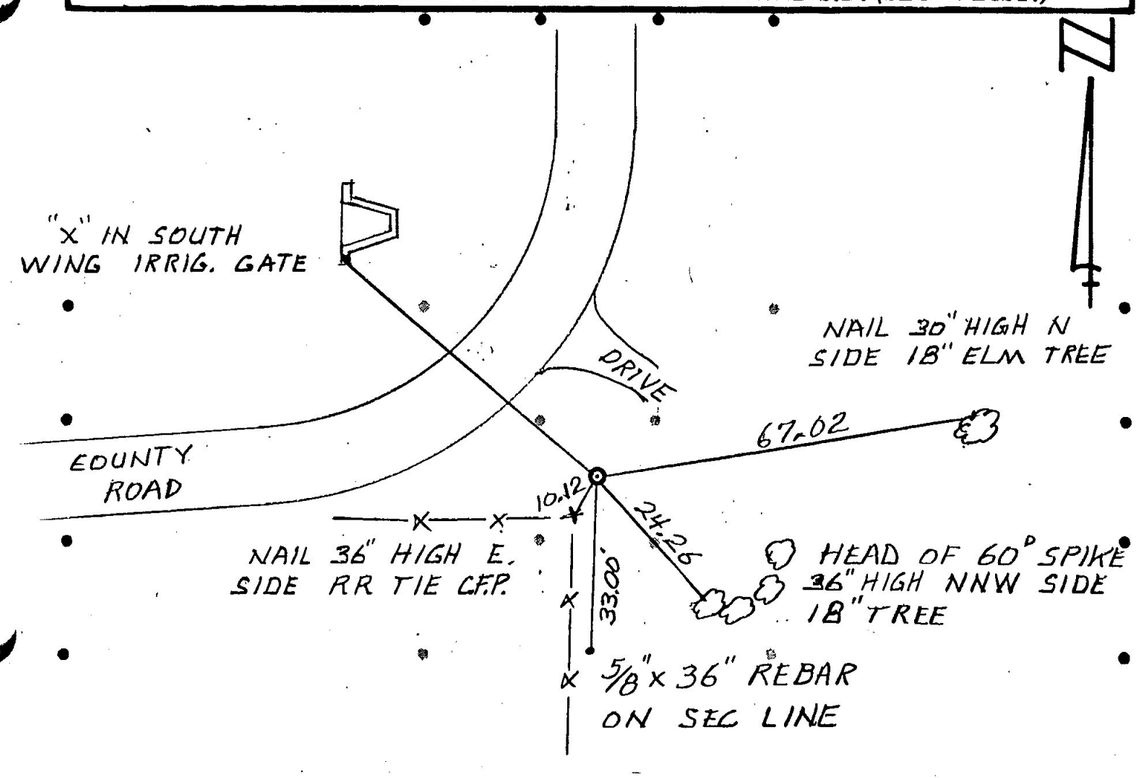

L.S. 361

COUNTY OR CITY	DATE
HOWARD	AUG 1, 1984

RECORDED MONUMENTATION

BOOK	PAGE	DATE	OBJECT	SURVEYOR
TIE	CARD	1978		?

SECTION CORNER DATA

31	32
6	5

LOCATION 31|32 / 6|5 T 13 & 14 N R 10 W

OBJECT USED FD 1⅛" I.D. PIPE

BELOW GROUND	GROUND LEVEL	ABOVE GROUND
1"		

REMARKS:

N 22' TO POWER LINE TO EAST

ALL DISTANCES PLUMB CHAINED UNLESS MARKED S.D. (SLOPE DIST.)

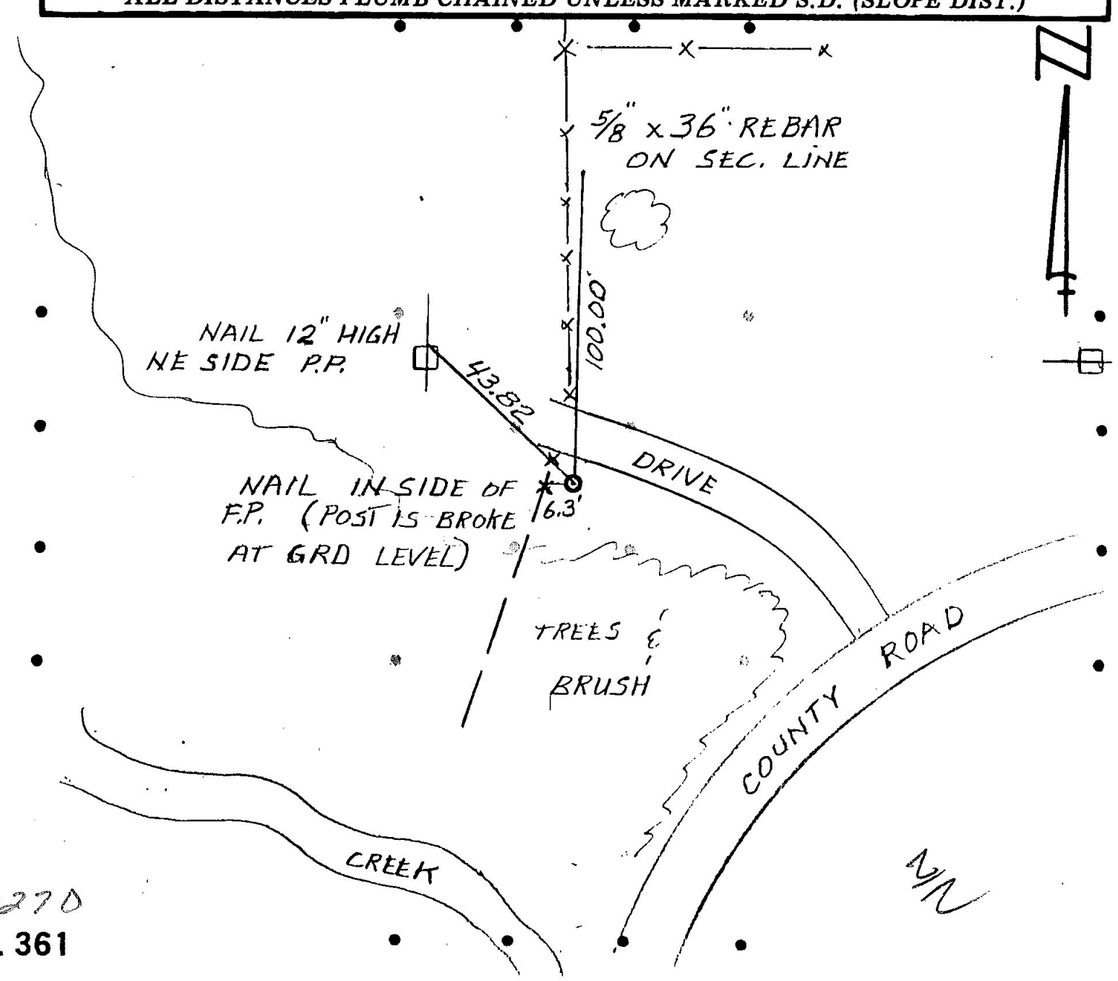

38-270

L.S. 361

FIELD NOTES

From Station	Course of Line	To Stat'n	Distance Chains	Distance Links	Magnetic Variation or Angle	Kind of Corner	REMARKS

LATITUDES, DEPARTURES, AND CLOSING ERRORS

LINES DESIGNATED	Direction	Distance Chains	Distance Links	Latitudes N	Latitudes S	Departures E	Departures W	MISCELLANEOUS NOTES

PLAT OF SURVEY

.....Section or Lot.....Twp. or Blk.....Range..... { East / West } 6th P. M.

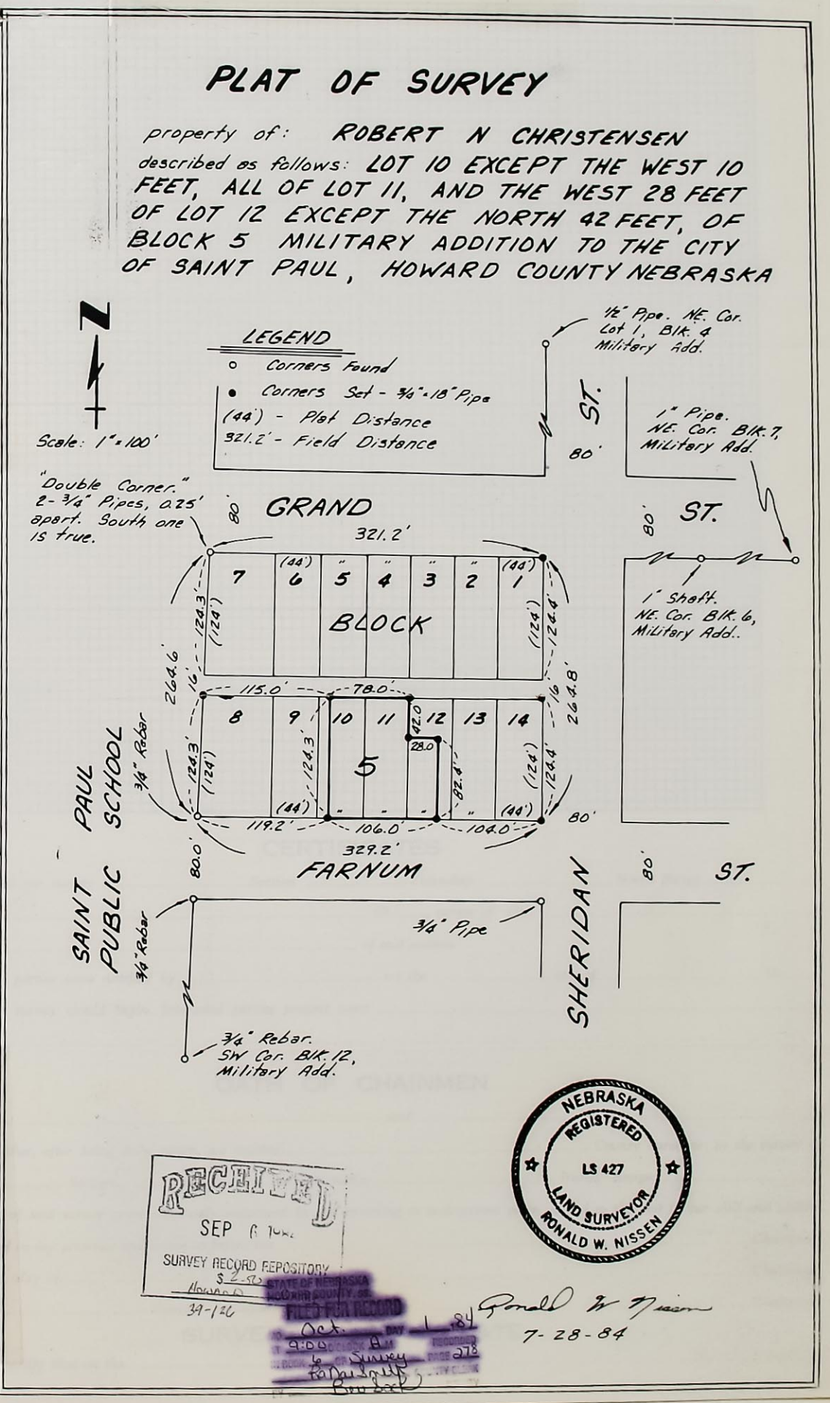

Appli

by .....

.....

Intere

of date when

.....

We,

do hereby cer

.....

and that all

Subsc

this .....

.....

I here

.....

Section....., Township..... North, Range....., and that said survey was accurately made, according to law and the established rules and regulations governing the subdivision of sections, and that all corners were perpetuated with durable material as provided by law and as specifically set forth in the foregoing field notes; and that said notes and map have been compared with the memorandum notes of survey and are true and correct.

Witness my hand this..... day of .....19.....

.....County Surveyor.

FIELD NOTES

From Station	Course of Line	To Stat'n	Distance Chains	Distance Links	Magnetic Variation or Angle	Kind of Corner	REMARKS

LATITUDES, DEPARTURES, AND CLOSING ERRORS

LINES DESIGNATED	Direction	Distance Chains	Distance Links	Latitudes N	Latitudes S	Departures E	Departures W	MISCELLANEOUS NOTES

PLAT OF SURVEY

.....Section or Lot.....Twp. or Blk.....Range.....{ East / West } 6th P. M.

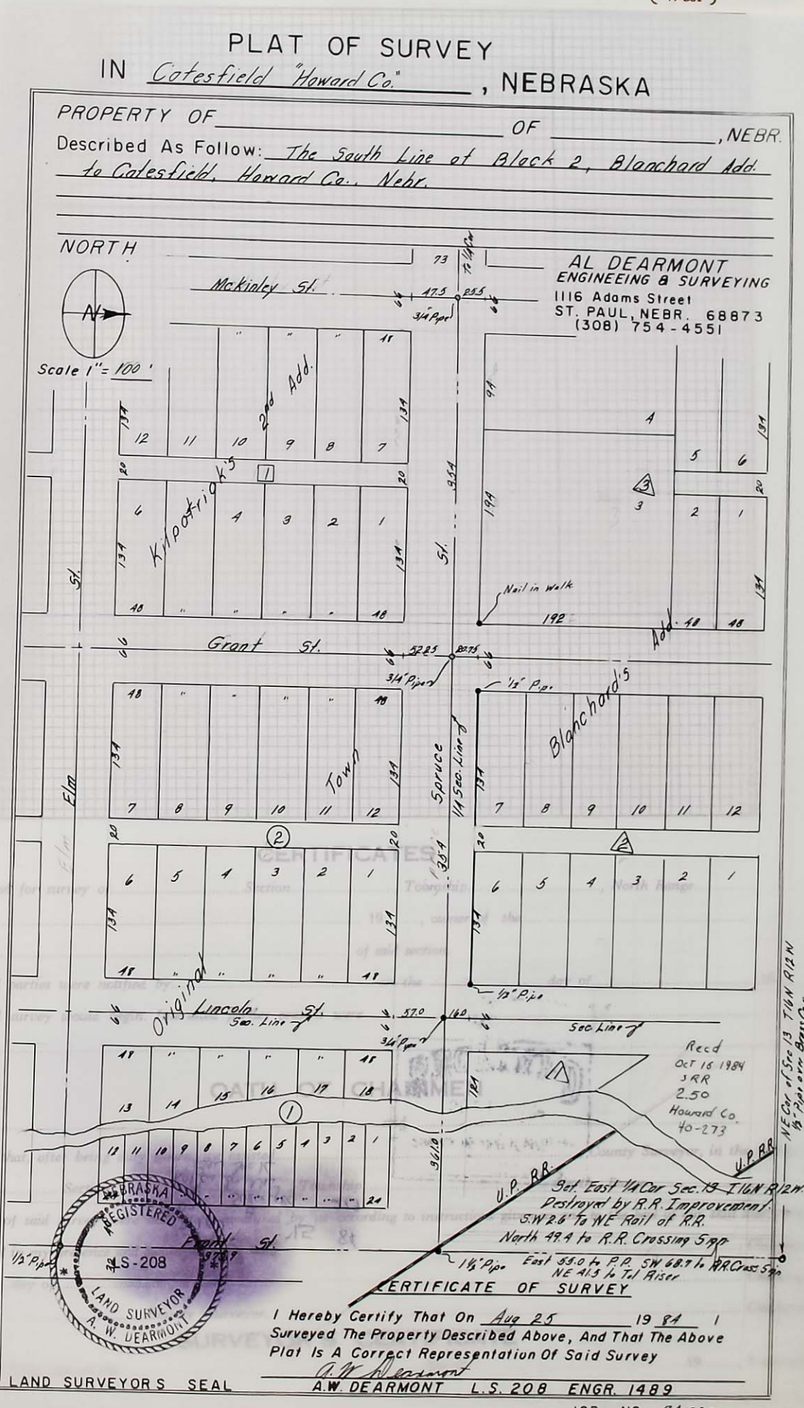

Appli

by .....

.....

Inter

of date when

.....

We,

do hereby cer

.....

and that all

Sub

this .....

.....

I he

.....

Section....., Township..... North, Range....., and that said survey was accurately made, according to the established rules and regulations governing the subdivision of sections, and that all corners were perpetuated with durable material as provided by law and as specifically set forth in the foregoing field notes; and that said notes and map have been compared with the memorandum notes of survey and are true and correct.

Witness my hand this..... day of .....19.....

.....County Surveyor.

FIELD NOTES

From Station	Course of Line	To Stat'n	Distance Chains	Distance Links	Magnetic Variation or Angle	Kind of Corner	REMARKS

LATITUDES, DEPARTURES, AND CLOSING ERRORS

LINES DESIGNATED	Direction	Distance Chains	Distance Links	Latitudes N	Latitudes S	Departures E	Departures W	MISCELLANEOUS NOTES

PLAT OF SURVEY

Sheet 1 Of 3 Sheets

OFFICIAL SURVEY RECORD
HOWARD COUNTY, NEBRASKA

A SURVEY OF A Tract of land in the South part of the East 1/2 of the Southeast 1/4 of Section 22, Township 13 North, Range 9 West of the 6th. P.M. in Howard County, Nebr.

DATE SURVEYED Aug 27 to 31 19 84
SURVEYOR'S JOB NO. 84-221
WEATHER

AL DEARMONT
ENGINEERING & SURVEYING
ST. PAUL, NEBR. 68873

LEGAL DESCRIPTION:

A Tract of land in the Southerly part of the East 1/2 of the Southeast 1/4 of Section 22, Township 13 North, Range 9 West of the 6th. P.M. in Howard County, Nebraska, and more accurately described as follows: Commencing at the Southeast corner of said Section 22, thence in a westerly direction along the South line of said Section 22 on an assumed Bearing of N 86°34'02"W a distance of 275.02 feet to the Point of Beginning, thence in a Northerly direction on a Bearing of N 1°22'23"E a distanceof 313.42 feet, thence in a Westerly direction on a Bearing of S 89°01'46"W a distance of 31.88 feet, thence in a northerly direction on a Bearing of N 1°48'36"W a distance of 100.20 feet, thence in a Westerly direction on a Bearing of S 89°09'09"W a distance 183.19 feet, thence in a Northerly direction on a Bearing of N 1°01'23"E a distance of 627.34 feet, thence in a Westerly direction on a Bearing of N 88°20'54"W a distance of 891.17 feet to a point on the West line of the East 1/2 of the Southeast 1/4 of said Section 22, thence in a Southerly directionalong said West line on a Bearing of S 0°09'23"E a distance of 997.92 feet to a point on the South line of said Section 22, thence in an Easterley direction along said South line on a Bearing of S 86°34'02"E a distance of 1089.46 feet to the Point of Beginning, and containing 22.46 Acres more or less.

NOV 15 84
9 00 A
to Survey Rec. 280
Ro Mu Log Un
Ro Ind Back

RECEIVED
OCT 16 1984
SURVEY RECORD REPOSITORY
$5.00
Howard County
40-274

NEBRASKA REGISTERED LS-208 LAND SURVEYOR A. W. DEARMONT

Signed This 1st Day Of Sept 19 84
A.W. Dearmont
A.W. DEARMONT L.S. 208
ENGR. 1489

LAND SURVEYOR'S SEAL

JOB NO 84-221

1/3

JOB NO 84-221

Sec

Applic

by

Intere

of date when

We,

do hereby cert

and that all l

Subsc

this

I hereby certify that on the ..... *day of* ..... 19....., *I surveyed* .....

Section ....., *Township* ..... *North, Range* ....., *and that said survey was accurately made, according to law and the established rules and regulations governing the subdivision of sections, and that all corners were perpetuated with durable material as provided by law and as specifically set forth in the foregoing field notes; and that said notes and map have been compared with the memorandum notes of survey and are true and correct.*

Witness my hand this ..... *day of* ..... 19.....

..... *County Surveyor.*

Official Record

FIELD NOTES

From Station	Course of Line	To Stat'n	Distance Chains	Distance Links	Magnetic Variation or Angle	Kind of Corner	REMARKS

LATITUDES, DEPARTURES, AND CLOSING ERRORS

LINES DESIGNATED	Direction	Distance Chains	Distance Links	Latitudes N	Latitudes S	Departures E	Departures W	MISCELLANEOUS NOTES

of Sur

Appli

by .....

.....

Intere

of date when

.....

We,

do hereby cer

.....

and that all l

Subs

this .....

.....

Sheet 2 Of 3 Sheets

OFFICIAL SURVEY RECORD

HOWARD COUNTY, NEBRASKA

SKETCH of SURVEY Scale 1" = 200 '

N

N.W. Cor. Found 3/4" Pipe
N.W. Top of Tel Riser Box 30.0
S.W. 32.2 to Nail in Cottonwood Tree
N.E. 44.0 to Power Pole

North 1/4 Corner Found 3/4" Pipe
North 32.5 to Cor. Fence Post
N.W. 43.0 to Top Fence Post
South 35.5 to Top Cor. Fence Post

West 1/4 Corner Found 3/4" Pipe
West 31.7 Cor. Fence Post
N.E. 44.6 to Telephone Pole.
East 20.1 to Nail in Corner Fence Post

S.W. Corner Found 3/4" Pipe
S.W. 31.0 to End C.M. Culvert Pipe
S.E. 31.0 to Power Pole
N.E. 41.3 to Power Pole
N.W. 31.0 to End C.M. Culv. Pipe

N.E. Cor. Found 3/4" Pipe
N.W. 46.5 to Power Pole
N.E. 44.8 to Cor. Fence Post
North 32.0 to Power Line

East 1/4 Corner Found (X) Rod.
S.E. 41.4 to Cedar tree
West 33.7 to Power Pole
N.W. 65.7 to South end of Drive Culv.

S.E. Cor. Found 3/4" Pipe
N.W. 47.7 to Cor. Fence Post
S.W. 43.5 to Power Pole
S.E. 43.0 to Tel Riser Box
N.E. 47.0 to Cor. Fence Post.

South 1/4 Corner Found 3/4" Pipe
North 32.4 to Cor. Fence Post
S.E. 46.2 to Cable Warning Sign Post
South 33.1 to Power Pole

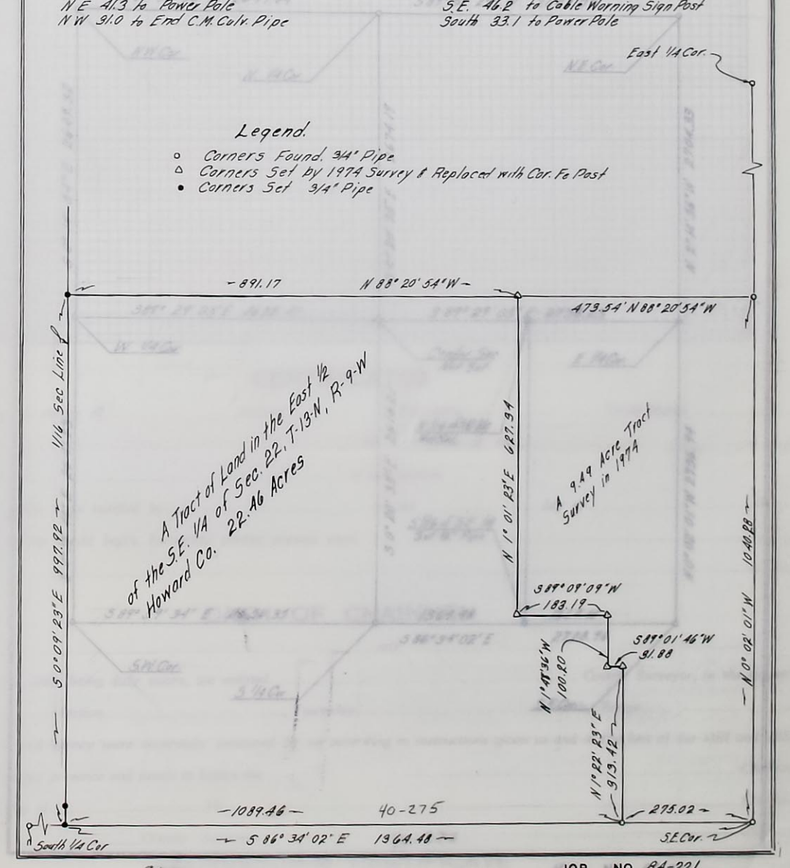

2/3

JOB NO 84-221

I hereby certify that on the.....day of .....

.....

Section....., Township..... North, Range....., and that said survey was accurately made, according to law and the established rules and regulations governing the subdivision of sections, and that all corners were perpetuated with durable material as provided by law and as specifically set forth in the foregoing field notes; and that said notes and map have been compared with the memorandum notes of survey and are true and correct.

Witness my hand this..... day of .....19.....

.....County Surveyor.

Official Record

FIELD NOTES

From Station	Course of Line	To Stat'n	Distance Chains	Distance Links	Magnetic Variation or Angle	Kind of Corner	REMARKS

LATITUDES, DEPARTURES, AND CLOSING ERRORS

LINES DESIGNATED	Direction	Distance Chains	Distance Links	Latitudes N	Latitudes S	Departures E	Departures W	MISCELLANEOUS NOTES

Range ..... { East / West } 6th P. M.

OFFICIAL SURVEY RECORD
HOWARD COUNTY, NEBRASKA

Sheet 3 of 3 Sheets

SKETCH of SURVEY

Scale 1" = 880 '

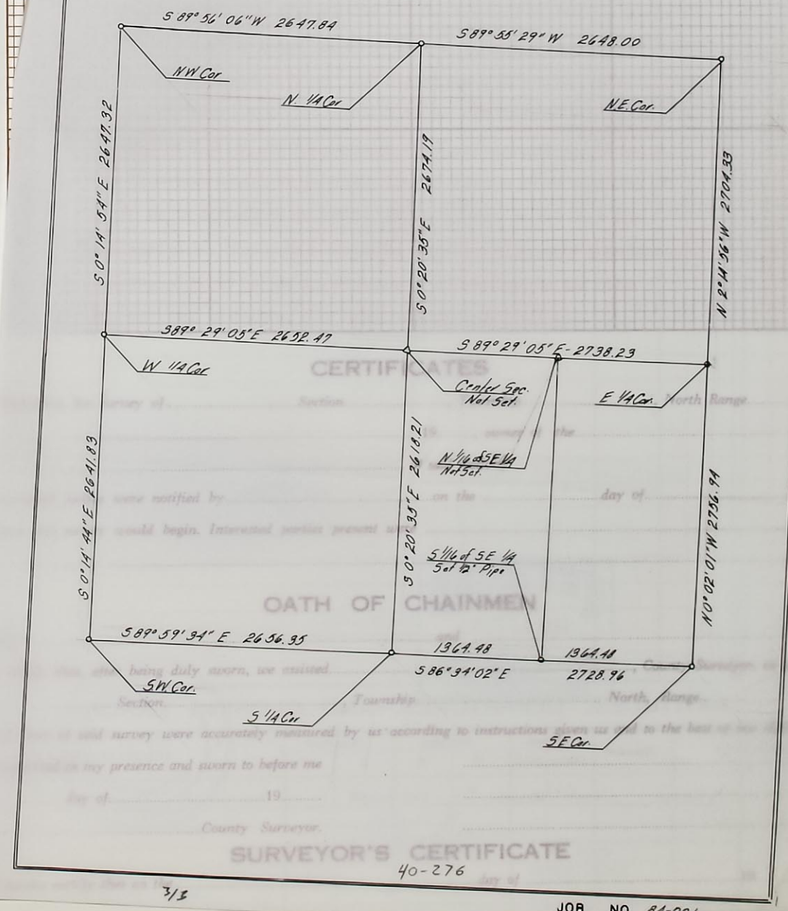

CERTIFICATES

OATH OF CHAINMEN

SURVEYOR'S CERTIFICATE

40-276

3/3

JOB NO 84-221

by .....

of date .....

do here ..... of

and th ..... bility.

this ..... nman.

..... nman.

..... nman.

..... rveyed

Section....., Township..... North, Range....., and that said survey was accurately made, according to law and the established rules and regulations governing the subdivision of sections, and that all corners were perpetuated with durable material as provided by law and as specifically set forth in the foregoing field notes; and that said notes and map have been compared with the memorandum notes of survey and are true and correct.

Witness my hand this..... day of .....19.....

.....County Surveyor.

FIELD NOTES

From Station	Course of Line	To Stat'n	Distance Chains	Distance Links	Magnetic Variation or Angle	Kind of Corner	REMARKS

LATITUDES, DEPARTURES, AND CLOSING ERRORS

LINES DESIGNATED	Direction	Distance Chains	Distance Links	Latitudes N	Latitudes S	Departures E	Departures W	MISCELLANEOUS NOTES

PLAT OF SURVEY

.....Section or Lot.....Twp. or Blk.....Range..... { East / West } 6th P. M.

Sheet 1 Of 2 Sheets

OFFICIAL SURVEY RECORD

HOWARD COUNTY, NEBRASKA

A SURVEY OF A Tract of land in the Southeast Corner of the Northeast Quarter of Section 16, Township 14 North, Range 10 West in Howard County, Nebr.

DATE SURVEYED Sept 3, 1984
SURVEYOR'S JOB NO. 84-225
WEATHER

AL DEARMONT
ENGINEERING & SURVEYING
ST. PAUL, NEBR. 68873

LEGAL DESCRIPTION:

A tract of Land in the Southeast Corner of the Northeast Quarter of Section 16, Township 14 North, Range 10 West of the 6th. P.M. in Howard County, Nebr. and more Accuraterly described as follows; Commencing at the East 1/4 Corner of said section 16, the Point of Beginning, thence in a Westerly direction along the South line of said Northeast Quarter on an assumed Bearing of N 89° 29' 06" W a distance of 400.02 feet, thence in a Northerly direction parallel to the East line of said Section 16 on a Bearing of N 0° 00' 00" E a distance of 653.40 feet, thence in an Easterly direction normal to said East line of Section 16 on a Bearing of N 90° 00' 00" E a distance of 400.00 feet to a point on the East line of said section 16, thence in a Southerly direction along said East line on a Bearing of S 0° 00' 00" W a distance of 657.00 feet to the Point of Beginning, and containing 6.02 Acres more or less

NEBRASKA REGISTERED LS-208 LAND SURVEYOR A. W. DEARMONT

RECEIVED OCT 16 1984 SURVEY RECORD REPOSITORY $5.00 Howard County 40-271

Signed This 5th Day Of Sept 19 84

A. W. Dearmont
A.W. DEARMONT L.S. 208
ENGR. 1489

LAND SURVEYOR'S SEAL

JOB NO 84-225

Section....., Township..... North, Range..... and that said survey was accurately made, according to law and the established rules and regulations governing the subdivision of ..... that all corners were perpetuated with durable material as provided by law and as specifically set forth in the foregoing ..... at said notes and map have been compared with the memorandum notes of survey and are true and correct.

Witness my hand this..... day of .....19.....

.....County Surveyor.

Official Record

FIELD NOTES

From Station	Course of Line	To Stat'n	Distance Chains	Distance Links	Magnetic Variation or Angle	Kind of Corner	REMARKS

LATITUDES, DEPARTURES, AND CLOSING ERRORS

LINES DESIGNATED	Direction	Distance Chains	Distance Links	Latitudes N	Latitudes S	Departures E	Departures W	MISCELLANEOUS NOTES

...p. or Blk.....Range..... { East / West } 6th P. M.

Sheet 2 Of 2 Sheets

OFFICIAL SURVEY RECORD

HOWARD COUNTY, NEBRASKA

SKETCH of SURVEY Scale 1" = 200 '

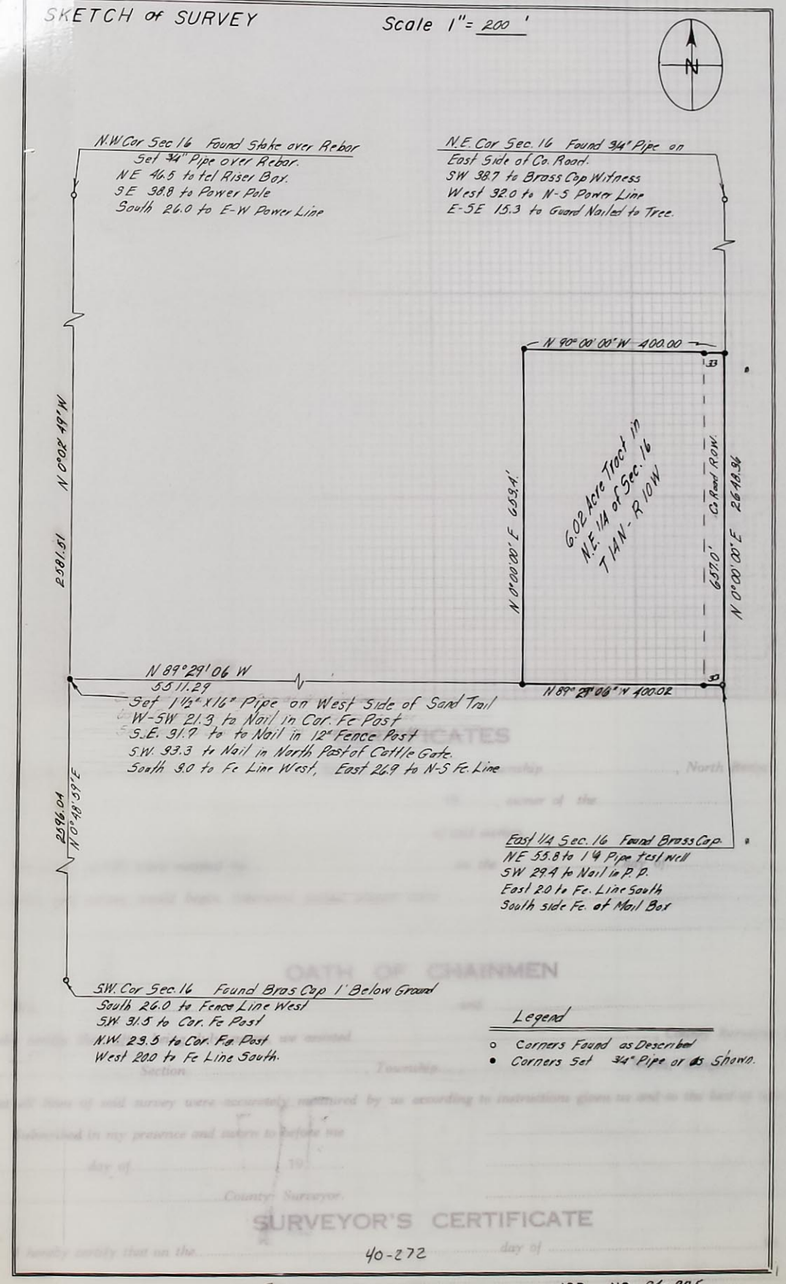

SURVEYOR'S CERTIFICATE

40-272

2/2

JOB NO 84-225

Section....., Township..... North, Range....., and that said survey was accurately made, according to law and the established rules and regulations governing the subdivision of ..... that all corners were perpetuated with durable material as provided by law and as specifically set forth in the foregoing ..... at said notes and map have been compared with the memorandum notes of survey and are true and correct.

Witness my hand this..... day of .....19.....

.....County Surveyor.

FIELD NOTES

From Station	Course of Line	To Stat'n	Distance Chains	Distance Links	Magnetic Variation or Angle	Kind of Corner	REMARKS

LATITUDES, DEPARTURES, AND CLOSING ERRORS

LINES DESIGNATED	Direction	Distance Chains	Distance Links	Latitudes N	Latitudes S	Departures E	Departures W	MISCELLANEOUS NOTES

PLAT OF SURVEY

.....Section or Lot.....Twp. or Blk.....Range..... { East / West } 6th P. M.

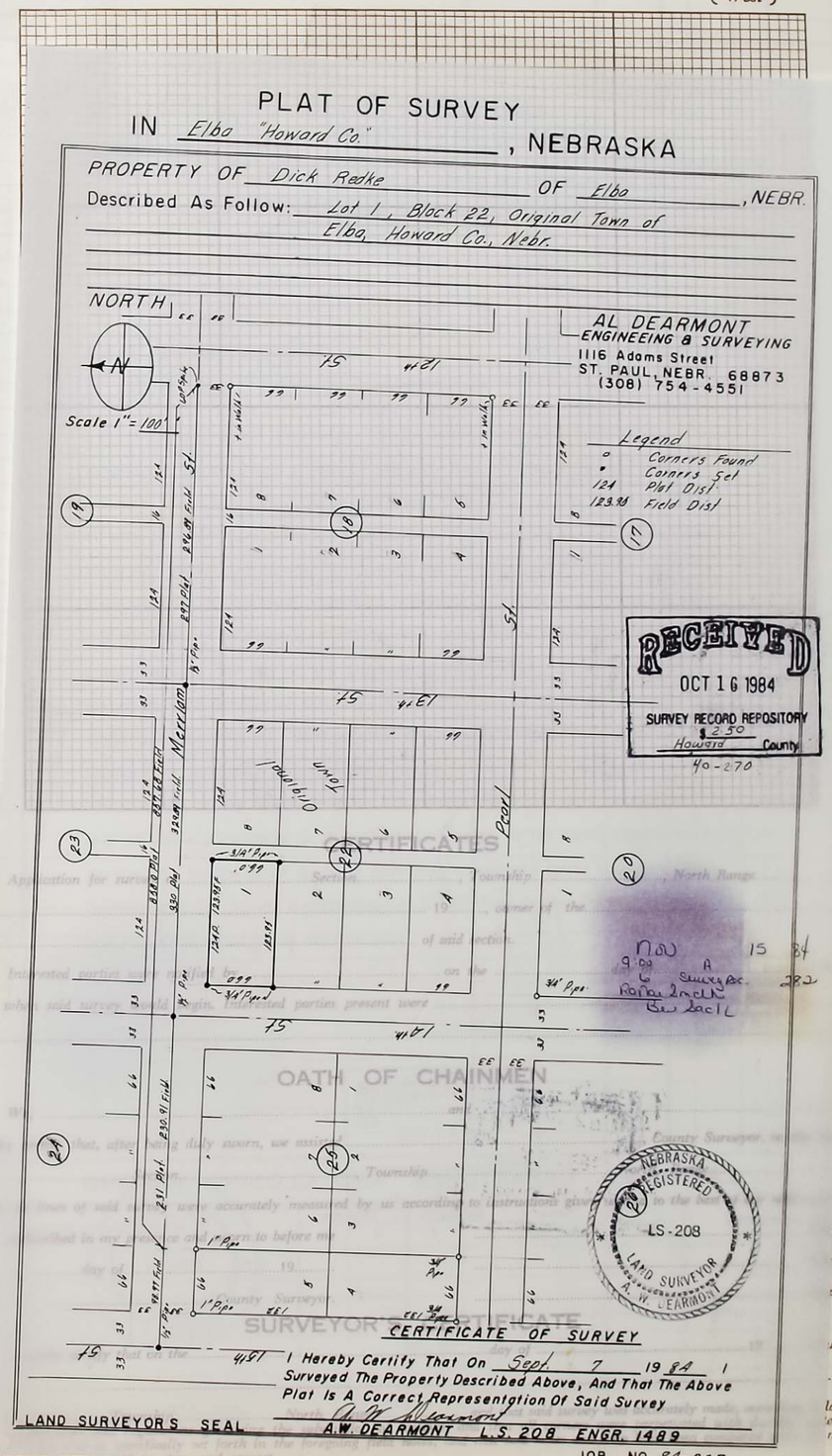

Witness my hand this..... day of .....19.....

.....County Surveyor.

FIELD NOTES

From Station	Course of Line	To Stat'n	Distance Chains	Distance Links	Magnetic Variation or Angle	Kind of Corner	REMARKS

LATITUDES, DEPARTURES, AND CLOSING ERRORS

LINES DESIGNATED	Direction	Distance Chains	Distance Links	Latitudes N	Latitudes S	Departures E	Departures W	MISCELLANEOUS NOTES

PLAT OF SURVEY

.....Section or Lot.....Twp. or Blk.....Range..... { East / West } 6th P. M.

Sheet 1 Of 2 Sheets

OFFICIAL SURVEY RECORD
HOWARD COUNTY, NEBRASKA

A SURVEY OF A 6.66 Acre Tract of Land in the Southeast and the Southwest Quarter of Section 35, Township 13 North, Range 9 West, in Howard County Nebr.

DATE SURVEYED Sept. 13, 19 84
SURVEYOR'S JOB NO. 84-228
WEATHER

AL DEARMONT
ENGINEERING & SURVEYING
ST. PAUL, NEBR. 68873

LEGAL DESCRIPTION:

A Tract of land in the Southeast and Southwest Quarters of Section 35, Township 13 North, Range 9 West of the 6th. P.M. in Howard County, Nebr., and more accurately described as follows: Commencing at the South 1/4 Corner of said Section 35, The Point of Beginning, thence in an Easterly direction along the south line of said Section 35, on a Bearing of N 90° 00′ 00″ E a Distance of 908.89 feet, thence in a Northerly direction on a Bearing of N 0° 00′ 00″ W, a distance of 226.30 feet, thence in a Westerly direction on a Bearing of N 90° 00′ 00″ W a distance of 455.93 feet, thence in a Northerly direction on a Bearing of N 0° 00′ 00″ W a distance of 90.38 feet, thence in Westerley direction on a Bearing of N 88° 53′ 52″ W a distance of 512.04 feet, thence in a Southerly derection on a Bearing of S 5° 22′ 38″ W a distance of 254.07 feet, thence continuring in a Southerly direction on a Bearing of S 0° 00′ 00″ W a distance of 74.11 feet to a point on the South line of said Section 35, thence in an Easterly direction along said south line on a Bearing of S 89° 43′ 33″ E a distance of 135.07 feet to the Point of Beginning and containing 6.66 Acres more or less

Nov 15 84
91.00 A
to Survey. 283
R. Dan Smith
Ben Sack

RECEIVED
OCT 16 1984
SURVEY RECORD REPOSITORY
$ 500
Howard County
40-268

NEBRASKA REGISTERED LS-208 LAND SURVEYOR A. W. DEARMONT

Signed This 13 Day Of Sept. 19 84
A. W. Dearmont
A.W. DEARMONT L.S. 208
ENGR. 1489

LAND SURVEYOR'S SEAL

JOB NO 84-228

Witness my hand this..... day of .....19.....

.....*County Surveyor.*

FIELD NOTES

From Station	Course of Line	To Stat'n	Distance Chains	Distance Links	Magnetic Variation or Angle	Kind of Corner	REMARKS

LATITUDES, DEPARTURES, AND CLOSING ERRORS

LINES DESIGNATED	Direction	Distance Chains	Distance Links	Latitudes N	Latitudes S	Departures E	Departures W	MISCELLANEOUS NOTES

PLAT OF SURVEY

..... or Lot..... Twp. or Blk..... Range..... { East / West } 6th P. M.

Sheet 2 Of 2 Sheets

OFFICIAL SURVEY RECORD
HOWARD COUNTY, NEBRASKA

SKETCH of SURVEY Scale 1" = 200'

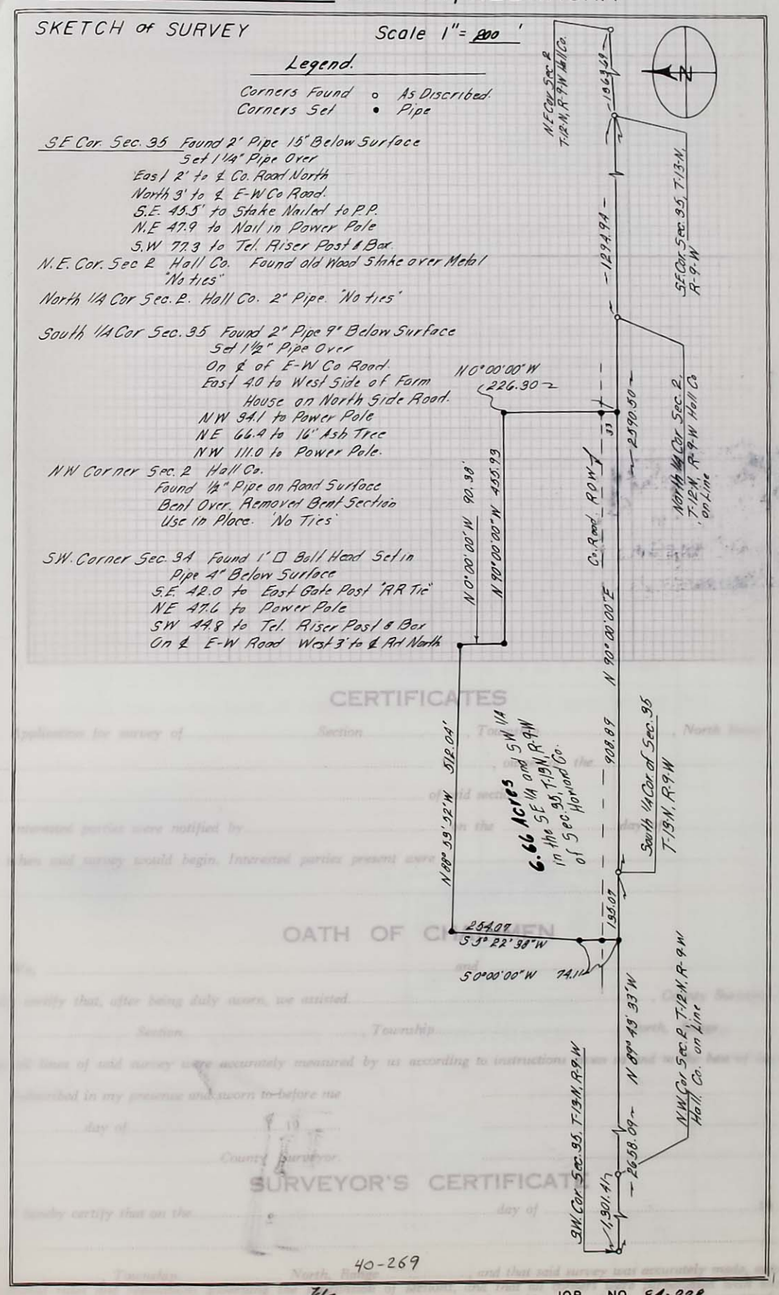

40-269

JOB NO 84-228

CERTIFICATES

..... by ..... 19.....,

..... of .... survey of

OATH OF CHAINMEN

..... do .... and ability.

..... an ..... Chainman.

..... thi ..... Chainman.

..... Chainman.

SURVEYOR'S CERTIFICATE

..... day of ..... surveyed

..... Se ..... to law and

..... th ..... material as

..... pr ..... the memor-

andum notes of survey and are true and correct.

Witness my hand this..... day of .....19.....

.....County Surveyor.

FIELD NOTES

From Station	Course of Line	To Stat'n	Distance Chains	Distance Links	Magnetic Variation or Angle	Kind of Corner	REMARKS

LATITUDES, DEPARTURES, AND CLOSING ERRORS

LINES DESIGNATED	Direction	Distance Chains	Distance Links	Latitudes N	Latitudes S	Departures E	Departures W	MISCELLANEOUS NOTES

PLAT OF SURVEY

.....Section or Lot.....Twp. or Blk.....Range..... { East } 6th P. M.

Sheet 1 Of 2 Sheets

OFFICIAL SURVEY RECORD
HOWARD COUNTY, NEBRASKA

A SURVEY OF A 13.92 Acre Tract of Land in the Southeast Corner of the Sourteast Quarter of Section 33, Township 15 North, Range 10 West of the 6th. P.M. in Howard County

DATE SURVEYED Sept 14, 19 84
SURVEYOR'S JOB NO. 84-231
WEATHER

AL DEARMONT
ENGINEERING & SURVEYING
ST. PAUL, NEBR. 68873

LEGAL DESCRIPTION:

A Tract of land in the Southeast Corner of the Southeast Quarter of Section 33, Township 15 North, Range 10 West of the 6th. P.M. in Howard County, Nebr., and more accurately described as follows: Commencing at the Southeast Corner of said Section 33, thence in a Northerly direction along the East line of said Section on an assumed Bearing of N 0° 00′ 00″E a distance of 1105.52 feet, thence in a Westerly direction on a Bearing of N 90° 00′ 00″W a distance of 39.68 feet to the Point of Beginning, thence in a Westerly direction on a Bearing of S 88° 43′ 39″W a distance of 1122.67 feet, thence in a Southerly direction on A bearing of S 1′ 35′ 43″E a distance of 543.20 feet, thence in an Easterly direction on a Bearing of N 89° 19′ 47″E a distance of 744.70 feet, thence contimueing in an Easterly direction along a curve of 11,174 foot Radius an long cord distance of 340.15 feet on a Bearing of N88° 27′ 18″E, thence in a Northerly direction on a Bearing of N 3° 28′ 44″E a distance of 241.25 feet, thence in a Northerly direction on a Bearing of N 1° 28′12″E a distance of 309.54 feet to the Point of Beginning and containing 13.92 acres more or less.

Nov 15 84
9:00 A
Rec'd & Surveys
Ret'n entirely
Ber back 284

RECEIVED
OCT 16 1984
SURVEY RECORD REPOSITORY
$5.00
Howard County
40-266

NEBRASKA REGISTERED LS-208 LAND SURVEYOR A. W. DEARMONT

Signed This 15 Day Of Sept 19 84
A. W. Dearmont
A.W. DEARMONT L.S. 208
ENGR. 1489

LAND SURVEYOR'S SEAL

JOB NO. 84-231

Section....., Township..... North, Range....., and that said survey was accurately made, according to law and the established rules and regulations governing the subdivision of sections, and that all corners were perpetuated with durable material as provided by law and as specifically set forth in the foregoing field notes; and that said notes and map have been compared with the memorandum notes of survey and are true and correct.

Witness my hand this..... day of .....19.....

.....County Surveyor.

Official Record

FIELD NOTES

From Station	Course of Line	To Stat'n	Distance Chains	Distance Links	Magnetic Variation or Angle	Kind of Corner	REMARKS

LATITUDES, DEPARTURES, AND CLOSING ERRORS

LINES DESIGNATED	Direction	Distance Chains	Distance Links	Latitudes N	Latitudes S	Departures E	Departures W	MISCELLANEOUS NOTES

...F SURVEY

...of.....Twp. or Blk.....Range..... { East } 6th P. M.

Sheet 2 Of 2 Sheets

OFFICIAL SURVEY RECORD

HOWARD COUNTY, NEBRASKA

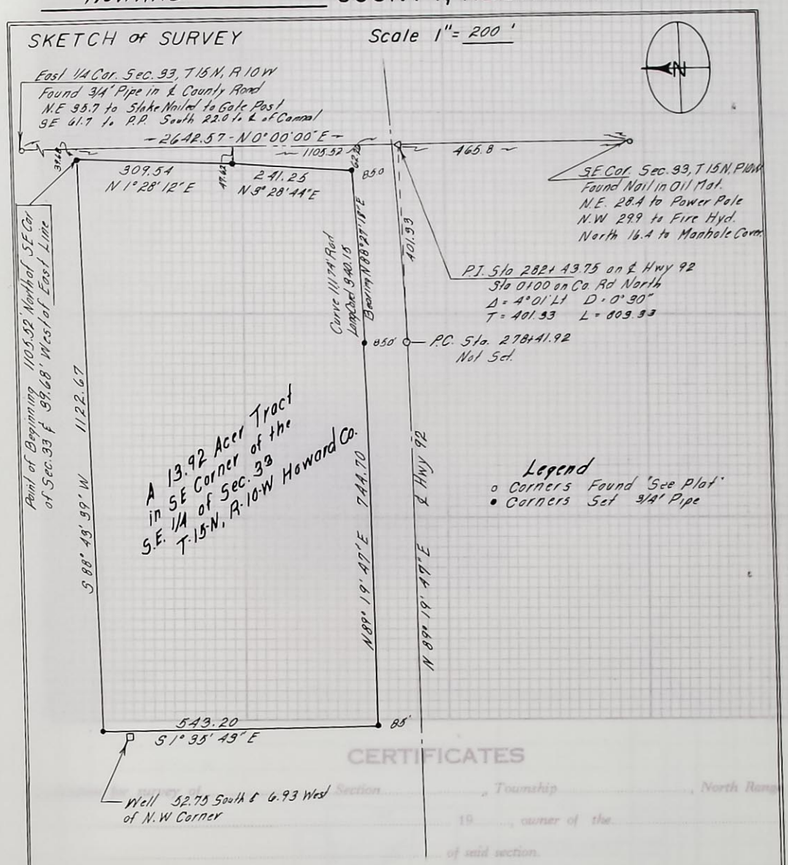

CERTIFICATES

...Section....., Township....., North Range.....,

by ..... 19....., owner of the.....

..... of said section.

...parties were notified by..... on the ..... day of..... 19.....,

of ...survey would begin. Interested parties present were.....

OATH OF CHAINMEN

..... and .....,

do ...that, after being duly sworn, we assisted..... County Surveyor, in the survey of

..... Section..... Township..... North, Range.....

and ...of said survey were accurately measured by us according to instructions given us and to the best of our skill and ability.

...in my presence and sworn to before me ..... Chainman.

this ..... day of..... 19..... ..... Chainman.

..... County Surveyor. ..... Chainman.

SURVEYOR'S CERTIFICATE

40-267

...certify that on the..... 19..... surveyed

JOB NO 84-231

2/2

Section....., Township..... North, Range....., and that said survey was accurately made, according to law and the established rules and regulations governing the subdivision of sections, and that all corners were perpetuated with durable material as provided by law and as specifically set forth in the foregoing field notes; and that said notes and map have been compared with the memorandum notes of survey and are true and correct.

Witness my hand this..... day of ..... 19.....

..... County Surveyor.

FIELD NOTES

From Station	Course of Line	To Stat'n	Distance Chains	Distance Links	Magnetic Variation or Angle	Kind of Corner	REMARKS

LATITUDES, DEPARTURES, AND CLOSING ERRORS

LINES DESIGNATED	Direction	Distance Chains	Distance Links	Latitudes N	Latitudes S	Departures E	Departures W	MISCELLANEOUS NOTES

PLAT OF SURVEY

.....Section or Lot.....Twp. or Blk.....Range..... { East / West } 6th P. M.

PLAT OF SURVEY

IN ST. PAUL, HOWARD, NEBRASKA

PROPERTY OF _____ OF _____, NEBR.

Described As Follow: The South 102 feet of the North 202.0 feet of the East 180.0 feet of Block 3, Dornall's Add. to St. Paul, Howard Co. Nebr. and more accurately described as follows: Commencing at the N.E. Corner of Block 3 Dornall's Add., thence South along the East line of Said Block 3 a distance of 100.0 feet to the point of Beginning. Thence West, Parallel to the North Line of Block 3 180.0 feet, thence South parallel to the East Line of Block 3 102.0 feet, thence East parallel to the North line of Block 3 180.0 feet thence North along the East Line of Block 3 102.0 feet to the Point of Beginning and Containing 18,360 Sq. Ft.

NORTH

AL DEARMONT
ENGINEERING & SURVEYING
1116 Adams Street
ST. PAUL, NEBR. 68873
(308) 754-4551

Scale 1" = 30'

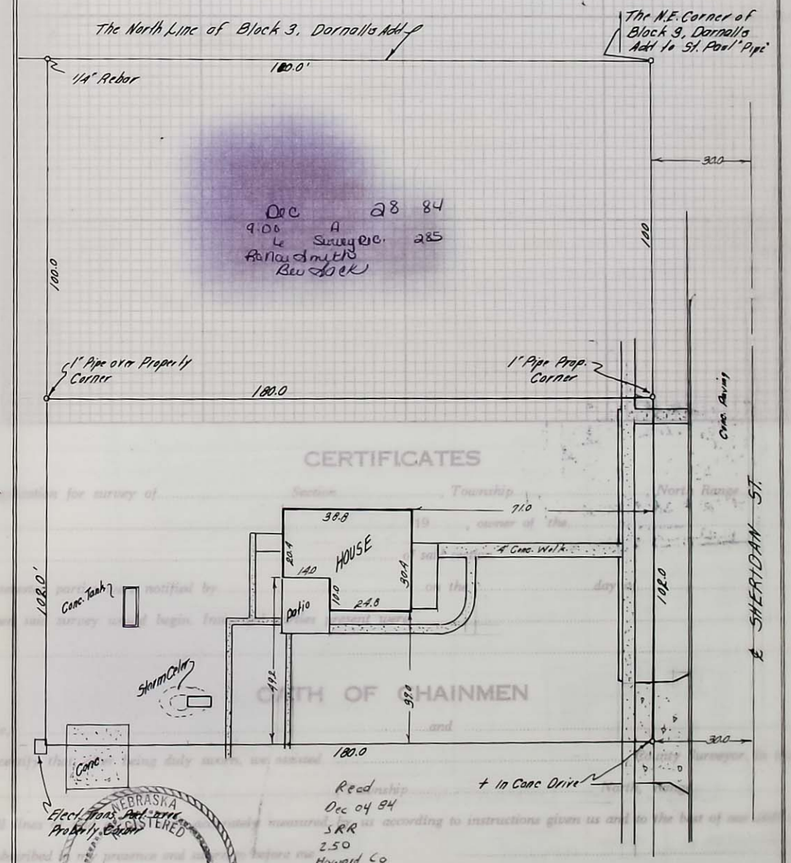

CERTIFICATES

OATH OF CHAINMEN

Recd
Dec 04 84
SRR
2.50
Howard Co
47-131

NEBRASKA REGISTERED LS-208 LAND SURVEYOR A. W. DEARMONT

CERTIFICATE OF SURVEY

I Hereby Certify That On Nov 28 1984 I Surveyed The Property Described Above, And That The Above Plat Is A Correct Representation Of Said Survey

A. W. Dearmont

LAND SURVEYOR'S SEAL A.W. DEARMONT L.S. 208 ENGR. 1489

JOB NO 84-244

Section....., Township..... North, Range....., and that said survey was accurately made, according to law and the established rules and regulations governing the subdivision of sections, and that all corners were perpetuated with durable material as provided by law and as specifically set forth in the foregoing field notes; and that said notes and map have been compared with the memorandum notes of survey and are true and correct.

Witness my hand this..... day of .....19.....

.....County Surveyor.

Official Record of Surveys

FIELD NOTES

From Station	Course of Line	To Stat'n	Distance Chains	Distance Links	Magnetic Variation or Angle	Kind of Corner	REMARKS

LATITUDES, DEPARTURES, AND CLOSING ERRORS

LINES DESIGNATED	Direction	Distance Chains	Distance Links	Latitudes N	Latitudes S	Departures E	Departures W	MISCELLANEOUS NOTES

PLAT OF SURVEY

.....Section or Lot.....Twp. or Blk.....

Sheet 1 Of 2 Sheets

OFFICIAL SURVEY RECORD
HOWARD COUNTY, NEBRASKA

A SURVEY OF 3.18 Acre Tract in the Southwest 1/4 of Section 27, Township 15 North, Range 10 West in Howard County, Nebr.

DATE SURVEYED ~~Nov 15~~, 19 ~~84~~
SURVEYOR'S JOB NO. 84-242 Revised Nov 19, 1984 A.W.D.
WEATHER

AL DEARMONT
ENGINEERING & SURVEYING
ST. PAUL, NEBR. 68873

LEGAL DESCRIPTION:

A Tract of Land in the Southwest Quarter of Section 27, Township 15 North, Range 10 West of the 6th. P.M. in Howard, County, Nebr., and more accurately described as follows: Comencing at the South 1/4 Corner of said Section 27, thence in a Westerly direction along the South line of said Section 27, on Bearing of N 90° 00′ 00″ W a distance of 100.00 feet to the Point of Beginning, thence in a Northerly direction on a Bearing of N 0° 10′ 24″E a distance of ~~284.00~~ 289.00 feet, thence in a Westerly direction on a Bearing of N 90°00′ 00″W a distance of 480.00 feet, thence in a Southerly direction a Bearing of S 0°10′ 24″W a distance of ~~284.00~~ 289.00 feet to a point on the south line of said Section 27, thence in an Easterly direction along said south line on a Bearing of S 90°00′ 00″E a distance of 480.00 feet to the Point of Beginning, and containing 3.18 Acres more or less.

South 1/4 Cor. of Sec. 27
Found 5/8" Rebar with 2" Alum Cap. 10' West of ℄ Hwy 281. NE 89.25 to top ROW Marker
East 79.5 to Top ROW Marker
SW 80.2 to Nail in top Cor. Fe Post.
West 59.87 to Top ROW Marker.

Center of Sec. 27
Found 5/8" Rebar with 2" Alum Cap. 10' West of ℄ Hwy 281
East 110.63 to Nail in Fe Post
S.W. 102.44 to Nail in top Cor Fe Post
N.E 114.46 to Nail in top Fe Post.
NW 115.79 to Nail in top Fe Post.

S.W. Cor. of Sec. 27 Found Bras Cap of Center of 4 Way Intersection
East 31.0 to Power Line South
South 32.0 to Power Line West
SE 43.8 to Nail in Power Pole.

ALC 28 84
9:00 A
to survey
Ron Smith
Bw Jack
286

NEBRASKA REGISTERED LS-208 LAND SURVEYOR A. W. DEARMONT

RECEIVED
DEC 04 1984
SURVEY RECORD REPOSITORY
$ 5.00
Howard County
47-127
1/2

Signed This 16 Day Of Nov. 19 84
A.W. Dearmont
A.W. DEARMONT L.S. 208
ENGR. 1489

LAND SURVEYOR'S SEAL

JOB NO 84-242 Revised

JOB NO 84-242 Revised

Application

by .....

.....

Interested pe

the date when said su

.....

We, ...

do hereby certify that

.....

and that all lines of s

Subscribed in

this .....day

.....

I hereby certif

.....

Section....., ... North, Range....., and that the survey was accurately made, according to law and the established rules and regulations governing the subdivision of sections, and that all corners were perpetuated with durable material as provided by law and as specifically set forth in the foregoing field notes; and that said notes and map have been compared with the memorandum notes of survey and are true and correct.

Witness my hand this..... day of .....19.....

.....County Surveyor.

Official Record

FIELD NOTES

From Station	Course of Line	To Stat'n	Distance Chains	Distance Links	Magnetic Variation or Angle	Kind of Corner	REMARKS

LATITUDES, DEPARTURES, AND CLOSING ERRORS

LINES DESIGNATED	Direction	Distance Chains	Distance Links	Latitudes N	Latitudes S	Departures E	Departures W	MISCELLANEOUS NOTES

Application

by .....

.....

Interested pe

for date when said su

.....

We, ...

do hereby certify that

.....

and that all lines of s

Subscribed in

this .....day

.....

I hereby certif

.....

Sheet 2 Of 2 Sheets

OFFICIAL SURVEY RECORD

HOWARD COUNTY, NEBRASKA

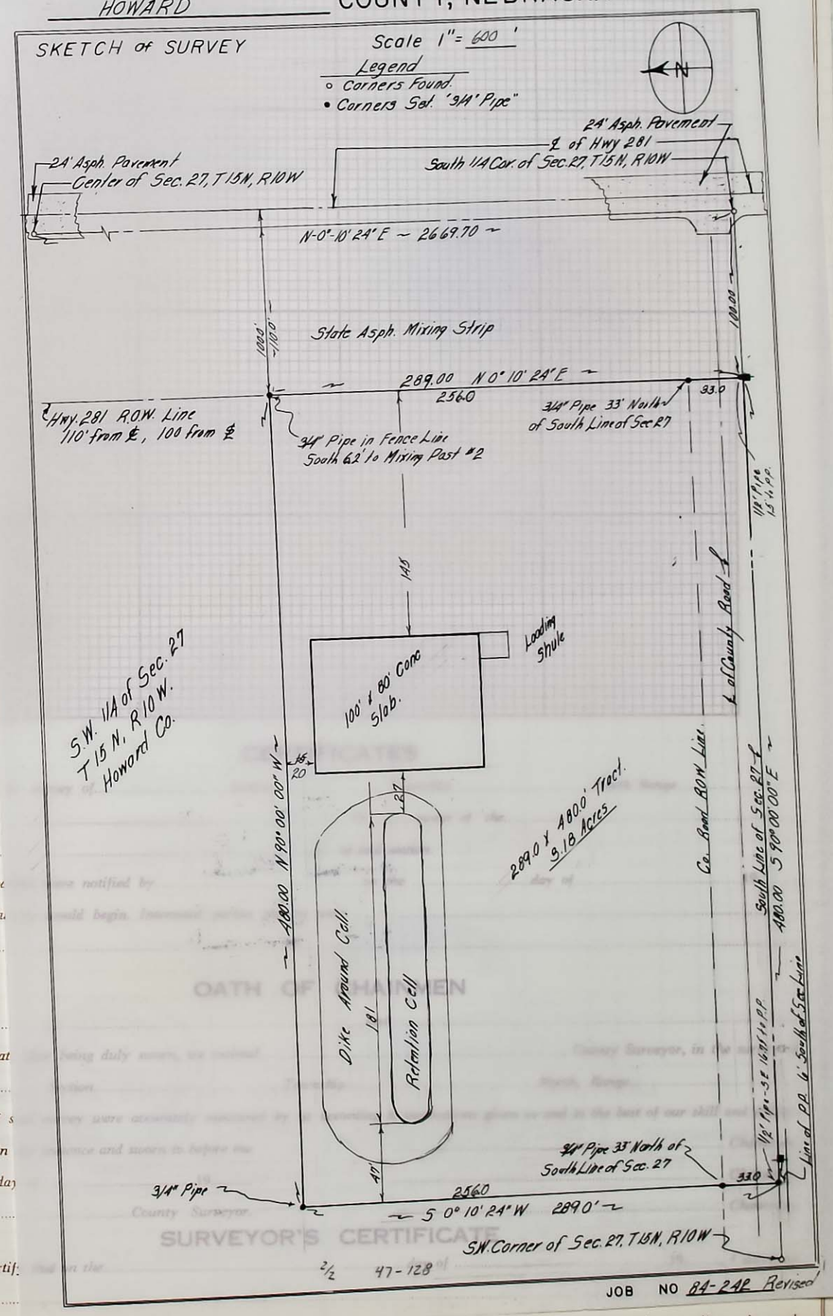

Section....., ... North, Range....., and that said survey was accurately made, according to law and the established rules and regulations governing the subdivision of sections, and that all corners were perpetuated with durable material as provided by law and as specifically set forth in the foregoing field notes; and that said notes and map have been compared with the memorandum notes of survey and are true and correct.

Witness my hand this..... day of .....19.....

.....County Surveyor.

FIELD NOTES

From Station	Course of Line	To Stat'n	Distance Chains	Distance Links	Magnetic Variation or Angle	Kind of Corner	REMARKS

LATITUDES, DEPARTURES, AND CLOSING ERRORS

LINES DESIGNATED	Direction	Distance Chains	Distance Links	Latitudes N	Latitudes S	Departures E	Departures W	MISCELLANEOUS NOTES

PLAT OF SURVEY

Sheet 1 of 2 Sheets

PLAT OF SURVEY

IN St. Paul, Howard Co., NEBRASKA

PROPERTY OF _____ OF _____, NEBR.

Described As Follow: Lots 5 & 6, Block 66, Original Town St. Paul, Howard Co., Nebr.

AL DEARMONT
ENGINEEING & SURVEYING
1116 Adams Street
ST. PAUL, NEBR. 68873
(308) 754-4551

NORTH

Legend
- Corners Found "Pipe"
- Corners Set 3/4" Pipe
- 132 Plat Dist
- 132.59-P Proportioned Dist.

Scale 1" = 100'

Dec 28 84
9.00 " 6 Surveyed 287
Randolph Bu Jack

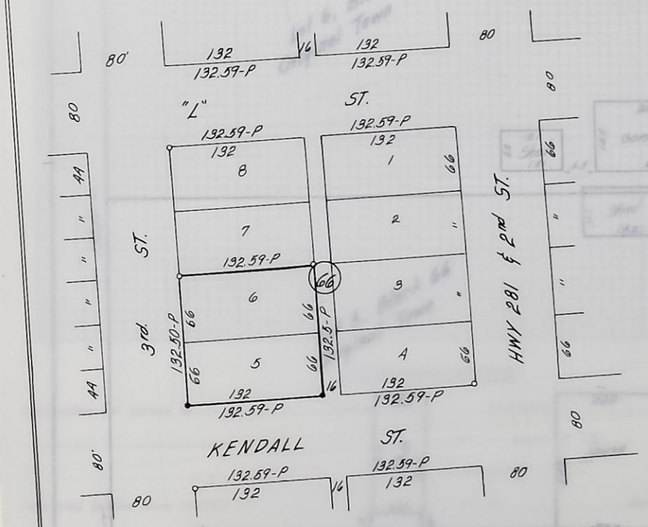

RECEIVED
DEC 04 1984
SURVEY RECORD REPOSITORY
Howard County
47-123

NEBRASKA REGISTERED LS-208 LAND SURVEYOR A. W. DEARMONT

CERTIFICATE OF SURVEY

I Hereby Certify That On Oct 26 1984 I Surveyed The Property Described Above, And That The Above Plat Is A Correct Representation Of Said Survey

A W Dearmont
A.W. DEARMONT L.S. 208 ENGR. 1489

LAND SURVEYOR'S SEAL

JOB NO 84-239

JOB NO 84-239

Section....., Township..... North, Range....., and that said survey was accurately made, according to law and the established rules and regulations governing the subdivision of sections, and that all corners were perpetuated with durable material as provided by law and as specifically set forth in the foregoing field notes; and that said notes and map have been compared with the memorandum notes of survey and are true and correct.

Witness my hand this..... day of .....19.....

.....County Surveyor.

Official Record

FIELD NOTES

From Station	Course of Line	To Stat'n	Distance Chains	Distance Links	Magnetic Variation or Angle	Kind of Corner	REMARKS

LATITUDES, DEPARTURES, AND CLOSING ERRORS

LINES DESIGNATED	Direction	Distance Chains	Distance Links	Latitudes N	Latitudes S	Departures E	Departures W	MISCELLANEOUS NOTES

.....Section or Lot..... Twp. or Blk.....Range..... { East / West } 6th P. M.

Sheet 2 Of 2 Sheets

OFFICIAL SURVEY RECORD

St. Paul, Howard COUNTY, NEBRASKA

SKETCH of SURVEY Scale 1" = 20 '

Note. The Building Shown on this Plat was and is a Part of the Survey Shown on Sheet 1, and the Certification on that Sheet is Intended to Include This Plat

A. W. Dearmont
L.S. 208

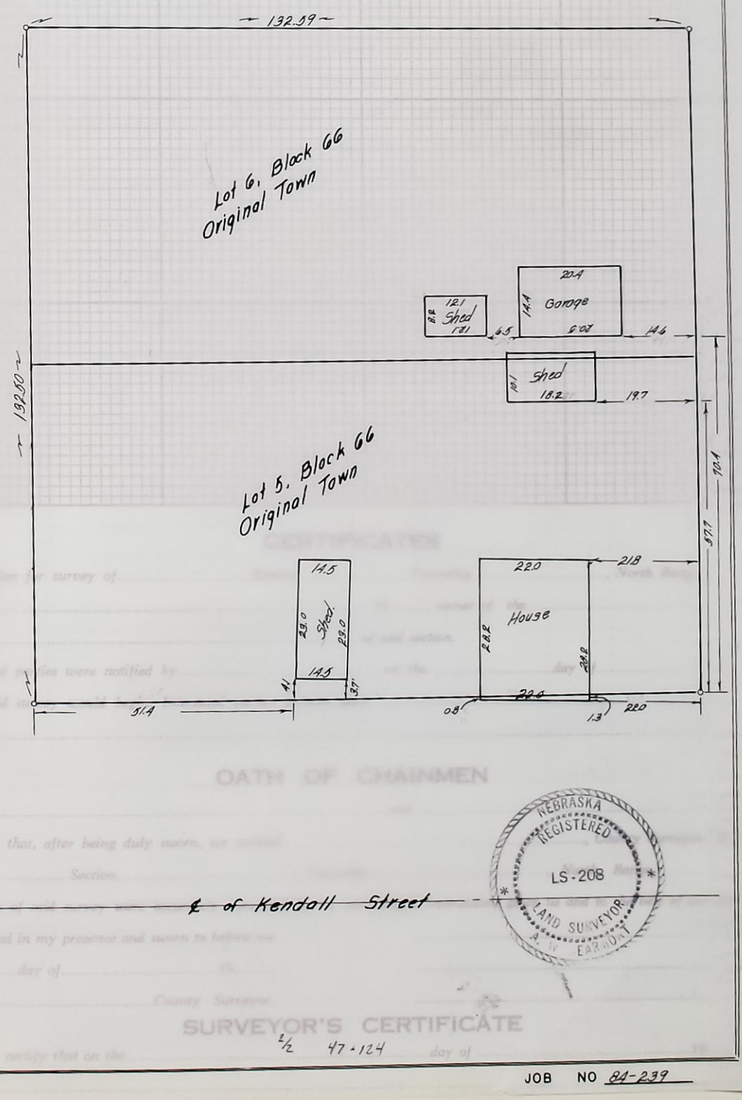

JOB NO 84-239

Section....., Township..... North, Range....., and that said survey was accurately made, according to law and the established rules and regulations governing the subdivision of sections, and that all corners were perpetuated with durable material as provided by law and as specifically set forth in the foregoing field notes; and that said notes and map have been compared with the memorandum notes of survey and are true and correct.

Witness my hand this..... day of .....19.....

.....County Surveyor.

Official Record of Surveys

FIELD NOTES

From Station	Course of Line	To Stat'n	Distance Chains	Distance Links	Magnetic Variation or Angle	Kind of Corner	REMARKS

LATITUDES, DEPARTURES, AND CLOSING ERRORS

LINES DESIGNATED	Direction	Distance Chains	Distance Links	Latitudes N	Latitudes S	Departures E	Departures W	MISCELLANEOUS NOTES

PLAT OF SURVEY

Sheet 1 Of 2 Sheets

OFFICIAL SURVEY RECORD
HOWARD COUNTY, NEBRASKA

A SURVEY OF A 31.07 Acre Tract in Goverment Lots 4 and 5 in the Southwest Quarter of Section 35, Township 15 North, Range 10 West of the 6th. P.M. in Howard County, Nebr.

DATE SURVEYED Oct. 25, Oct. 26 19 84
SURVEYOR'S JOB NO. 84-235
WEATHER

AL DEARMONT
ENGINEERING & SURVEYING
ST. PAUL, NEBR. 68873

LEGAL DESCRIPTION:

A Tract of Land in Goverment Lots 4 and 5 in the Southwest Quarter of Section 35, Township 15 North, Range 10 West of the 6th. P.M. in Howard County, Nebr. and more accurately described as follows: Commencing at the Southwest Corner of said Section 35, the Point of Beginning, thence in a Northerly direction along the West line of said Section 35 on a Bearing of N 0° 24′ 06″W a distance of 1229.89 feet, thence in an Easterly direction on a Bearing of S 87° 28′ 17″E a distance of 468.96 feet, thence in an Easterly direction on a Bearing of N 89° 30′ 55″E a distance of1564.04 feet, thence in a Southerly direction on a Bearing of S 8° 27′ 01″E a distance of 174.14 feet tothe north bank of the Middle Loup River, thence in a Southwesterly direction along said north bank on a Bearing of S 75° 33′ 56″ W a distance of 840.76 feet, thence on a Bearing of S 46°39′ 54″W a distance of 641.26 feet, thence on a Bearing of S 46° 42′ 12″W a distance of 338.52 feet, thence on a Bearing of S 18° 07′ 56″W a distance of 177.15 feet to a point on the South line of said Section 35, thence in a Westerly direction on a Bearing of S 90° 00′ 00″W a distance of 467.30 feet to the Point of Beginning and Containing 31.07 Acres

DEC 9:00 A 28 84
6 Survey Dr 288
Ra Nardmith
Bw Jack

NEBRASKA REGISTERED LS-208 LAND SURVEYOR A. W. DEARMONT

RECEIVED
DEC 04 1984
SURVEY RECORD REPOSITORY
$5.00
Howard County
47-121
1/2

Signed This 27th Day Of Oct 19 84

A.W. Dearmont
A.W. DEARMONT L.S. 208
ENGR. 1489

LAND SURVEYOR'S SEAL

JOB NO 84-235

Applicat...
by ...
Intereste...
of date when sai...
We, ...
do hereby certify ...
and that all lines ...
Subscribe...
this ...
I hereby ...

Section ..., Township ..... North, Range ....., and that said survey was accurately made, according to law and the established rules and regulations governing the subdivision of sections, and that all corners were perpetuated with durable material as provided by law and as specifically set forth in the foregoing field notes; and that said notes and map have been compared with the memorandum notes of survey and are true and correct.

Witness my hand this ..... day of ..... 19.....

..... County Surveyor.

Official Record

FIELD NOTES

From Station	Course of Line	To Stat'n	Distance Chains	Distance Links	Magnetic Variation or Angle	Kind of Corner	REMARKS

LATITUDES, DEPARTURES, AND CLOSING ERRORS

LINES DESIGNATED	Direction	Distance Chains	Distance Links	Latitudes N	Latitudes S	Departures E	Departures W	MISCELLANEOUS NOTES

of

Applicati

by .....

.....

Interested

of date when said

.....

We, ...

do hereby certify

.....

and that all lines

Subscribed

this .....

.....

I hereby c

Sheet 2 Of 2 Sheets

OFFICIAL SURVEY RECORD

HOWARD COUNTY, NEBRASKA

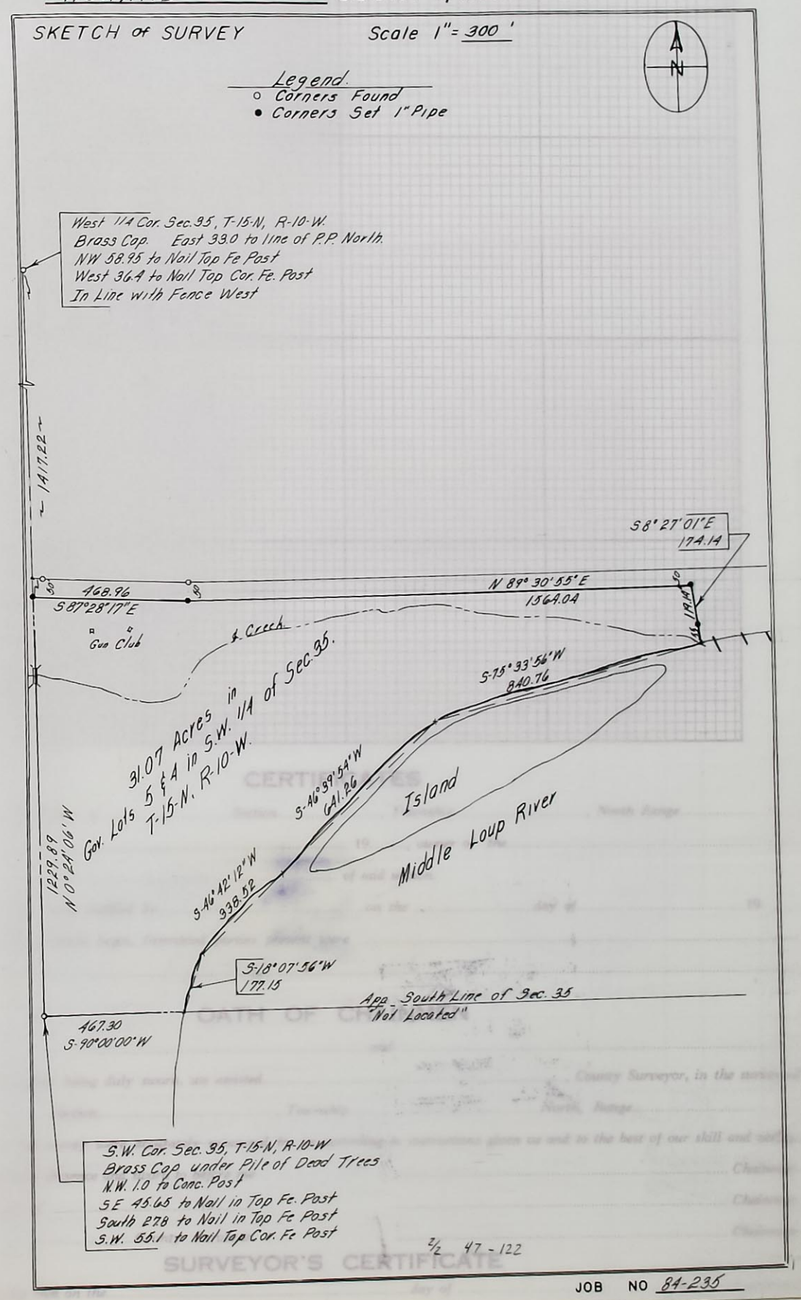

JOB NO 84-235

.....

Section....., Township..... North, Range....., and that said survey was accurately made, according to law and the established rules and regulations governing the subdivision of sections, and that all corners were perpetuated with durable material as provided by law and as specifically set forth in the foregoing field notes; and that said notes and map have been compared with the memorandum notes of survey and are true and correct.

Witness my hand this..... day of .....19.....

.....County Surveyor.

Official Record of Surveys

FIELD NOTES

From Station	Course of Line	To Stat'n	Distance Chains	Distance Links	Magnetic Variation or Angle	Kind of Corner	REMARKS

LATITUDES, DEPARTURES, AND CLOSING ERRORS

LINES DESIGNATED	Direction	Distance Chains	Distance Links	Latitudes N	Latitudes S	Departures E	Departures W	MISCELLANEOUS NOTES

PLAT OF SURVEY

LAND SURVEYOR'S CERTIFICATE

I hereby certify that this plat, map, survey, or report was made by me or under my direct personal supervision and that I am a duly Registered Land Surveyor under the laws of the State of Nebraska.

Legal Description The East 9.4 feet of Lot 4 and all of Lot 5, RILEY L. STEVENS SUBDIVISION of Tax Lot "W" & Block 11, DARNALL'S ADDITION to the Village of St. Paul, Howard County, Nebraska.
Plat to scale showing tract surveyed with all pertinent points.

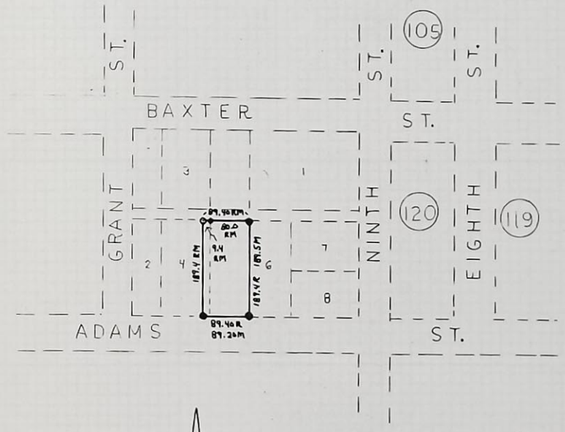

SCALE
1"=200'

- ● CORNER FOUND
- O CORNER SET ½" PIPE
- R RECORD DISTANCE
- M MEASURED DISTANCE

RECEIVED
FEB 04 1985
SURVEY RECORD REPOSITORY
$2.50
Howard County
51-247

NEBRASKA REGISTERED LS-411 LAND SURVEYOR LYLE W. DAVIS

STATE OF NEBRASKA
HOWARD COUNTY, ss.
FILED FOR RECORD
MO Feb DAY 28 85
AT 9:00 O'CLOCK A.M. RECORDED
IN BOOK 6 OF Survey Rec. PAGE 289
Ra Nae Smith COUNTY CLERK
BY Ben Sack DEPUTY

Lyle W. Davis

Book 84-5 Page 6 Date 6-11-84 Job No. 84-290

DAVIS SURVEYING
Rt. 1, Box 203 Doniphan, NE 68832
Phone (402) 845-2784

SURVEYOR'S CERTIFICATE

I hereby certify that on the ..... day of ..... 19....., I surveyed

Section ....., Township ..... North, Range ....., and that said survey was accurately made, according to law and the established rules and regulations governing the subdivision of sections, and that all corners were perpetuated with durable material as provided by law and as specifically set forth in the foregoing field notes; and that said notes and map have been compared with the memorandum notes of survey and are true and correct.

Witness my hand this ..... day of ..... 19.....

..... County Surveyor.

FIELD NOTES

From Station	Course of Line	To Stat'n	Distance Chains	Distance Links	Magnetic Variation or Angle	Kind of Corner	REMARKS

LATITUDES, DEPARTURES, AND CLOSING ERRORS

LINES DESIGNATED	Direction	Distance Chains	Distance Links	Latitudes N	Latitudes S	Departures E	Departures W	MISCELLANEOUS NOTES

PLAT OF SURVEY

.....Section or Lot.....Twp. or Blk.....Range..... { East / West } 6th P. M.

LAND SURVEYOR'S CERTIFICATE

I hereby certify that this plat, map, survey, or report was made by me or under my direct personal supervision and that I am a duly Registered Land Surveyor under the laws of the State of Nebraska.

Legal Description: Lots 5 & 6, Bl. 9, JOHN SEEHUSEN'S FIRST ADDITION to the Village of Dannebrog, Howard County, Nebraska.

Plat to scale showing tract surveyed with all pertinent points:

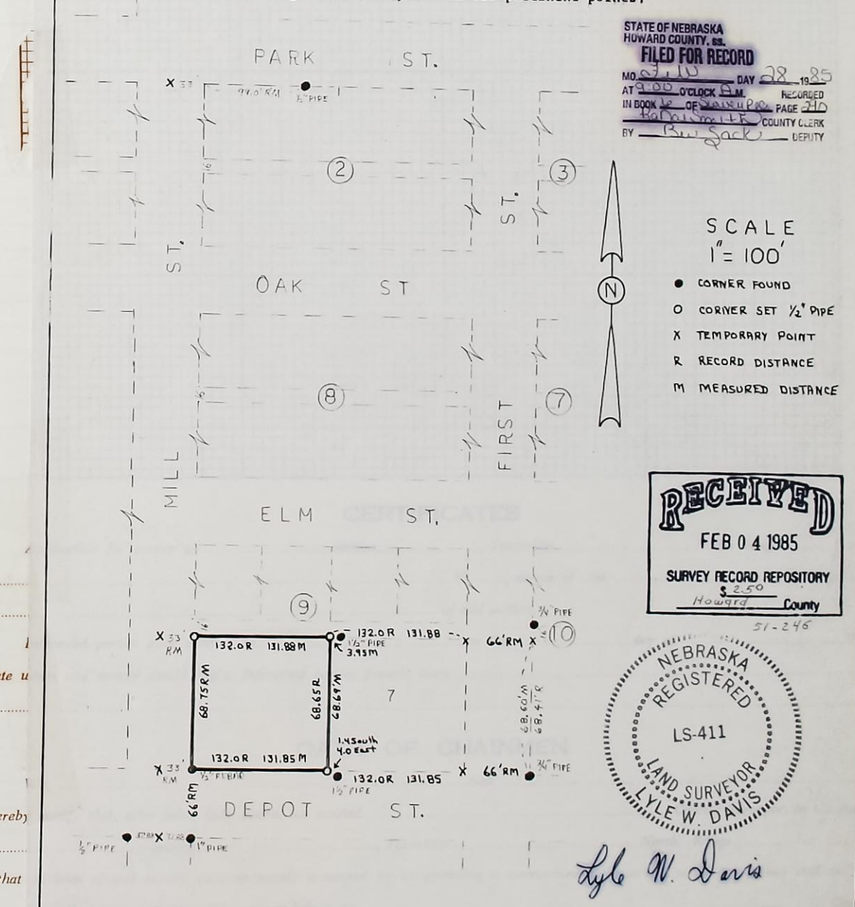

Book 84-4 Page 13 Date 5-18-84 Job No. 84-233

DAVIS SURVEYING
Rt. 1. Box 203 Doniphan, NE 68832
Phone (402) 845-2784

Witness my hand this.....19.....

.....County Surveyor.

FIELD NOTES

From Station	Course of Line	To Stat'n	Distance Chains	Distance Links	Magnetic Variation or Angle	Kind of Corner	REMARKS

LATITUDES, DEPARTURES, AND CLOSING ERRORS

LINES DESIGNATED	Direction	Distance Chains	Distance Links	Latitudes N	Latitudes S	Departures E	Departures W	MISCELLANEOUS NOTES

PLAT OF SURVEY

Section or Lot..... Twp. or Blk..... Range..... { East / West } 6th P. M.

LAND SURVEYOR'S CERTIFICATE

I hereby certify that this plat, map, survey, or report was made by me or under my direct personal supervision and that I am a duly Registered Land Surveyor under the laws of the State of Nebraska.

Legal Description: Lot 10, COUNTRY ACRES SUBDIVISION, of Howard County in the SW¼ of NW¼ of Section 21, T13N, R9W of the 6th P.M., Howard County, Nebraska.

Plat to scale showing tract surveyed with all pertinent points:

STATE OF NEBRASKA
HOWARD COUNTY, SS.
FILED FOR RECORD
MO. Feb DAY 28 1985
AT 4:00 O'CLOCK P.M. RECORDED
IN BOOK 62 OF Surveys PAGE 291
Mary Jo Hansen COUNTY CLERK
BY Bev Lock DEPUTY

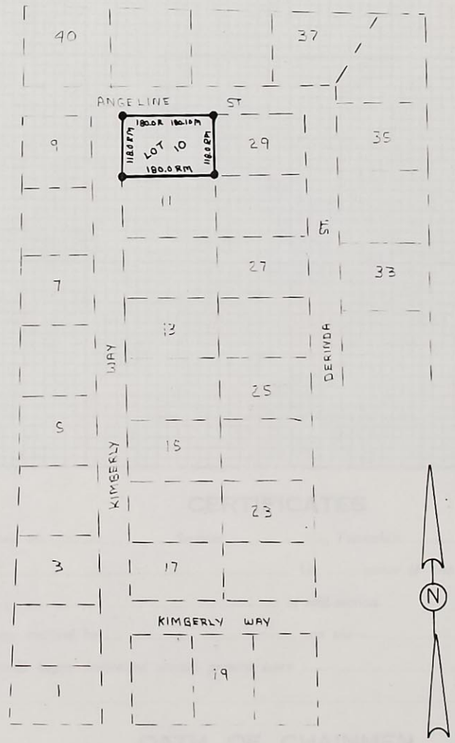

RECEIVED
FEB 04 1985
SURVEY RECORD REPOSITORY
$ 2.50
Howard County
51-245

SCALE
1" = 100'
● CORNER FOUND ½" PIPE
R RECORD DISTANCE
M MEASURED DISTANCE

NEBRASKA REGISTERED LS-411 LAND SURVEYOR LYLE W. DAVIS

Lyle W. Davis

Book 84-3 Page 14 Date 4-24-84 Job No. 84-171

DAVIS SURVEYING
Rt. 1, Box 203 Doniphan, NE 68832
Phone (402) 845-2784

Section....., Township..... North, Range....., and that said survey was accurately made, according to law and the established rules and regulations governing the subdivision of sections, and that all corners were perpetuated with durable material as provided by law and as specifically set forth in the foregoing field notes; and that said notes and map have been compared with the memorandum notes of survey and are true and correct.

Witness my hand this..... day of .....19.....

.....County Surveyor.

FIELD NOTES

From Station	Course of Line	To Stat'n	Distance Chains	Distance Links	Magnetic Variation or Angle	Kind of Corner	REMARKS

LATITUDES, DEPARTURES, AND CLOSING ERRORS

LINES DESIGNATED	Direction	Distance Chains	Distance Links	Latitudes N	Latitudes S	Departures E	Departures W	MISCELLANEOUS NOTES

PLAT OF SURVEY

{ East } 6th P. M.

LAND SURVEYOR'S CERTIFICATE Page 1 of 2

I hereby certify that this plat, map, survey, or report was made by me or under my direct personal supervision and that I am a duly Registered Land Surveyor under the laws of the State of Nebraska.

Legal Description: Lot 5 and the North ¾ of Lot 6, Block 20, STARRET'S ADDITION to the Village of St. Libory, Howard County, Nebraska.

Plat to scale showing tract surveyed with all pertinent points:

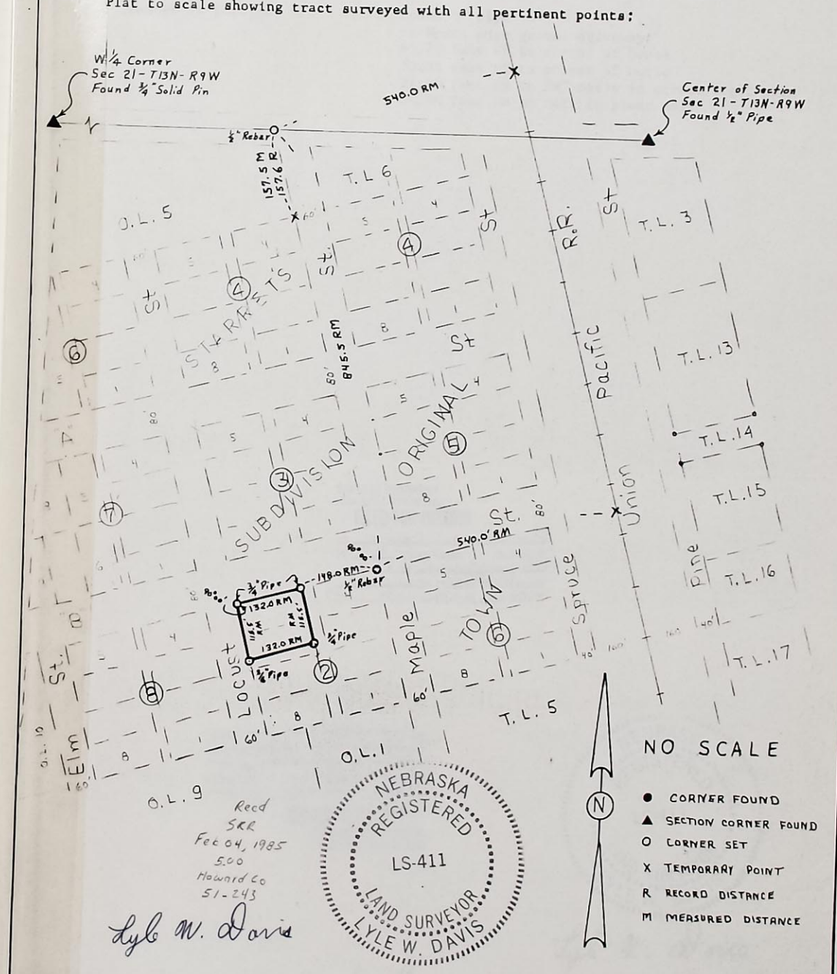

Book 84-1 Page 23 Date 2-22-84 Job No. 84-053

DAVIS SURVEYING

Rt. 1, Box 203 Doniphan, NE 68832
Phone (402) 845-2784

.....,
.....
.....19.....,
.....
.....
.....,
.....r, in the survey of
.....
.....ur skill and ability.
..... Chainman.
..... Chainman.
..... Chainman.
.....19....., I surveyed
.....

Section....., Township..... North, Range....., and that said survey was accurately made, according to law and the established rules and regulations governing the subdivision of sections, and that all corners were perpetuated with durable material as provided by law and as specifically set forth in the foregoing field notes; and that said notes and map have been compared with the memorandum notes of survey and are true and correct.

Witness my hand this..... day o, ...

.....19.....

.....County Surveyor.

Official Record

FIELD NOTES

From Station	Course of Line	To Stat'n	Distance Chains	Distance Links	Magnetic Variation or Angle	Kind of Corner	REMARKS

LATITUDES, DEPARTURES, AND CLOSING ERRORS

LINES DESIGNATED	Direction	Distance Chains	Distance Links	Latitudes N	Latitudes S	Departures E	Departures W	MISCELLANEOUS NOTES

PLAT OF SURVEY

{ East / t } 6th P. M.

Page 2

SECTION CORNER TIES — Section 21-T13N-R9W — Howard County, Nebraska

West ¼ Corner
Found 3/4 inch solid pin
33.7 feet East to center line of highway
35.0 feet NNW to nail in power pole
13.8 feet SW to nail in top fence corner post

Center of Section
Found ½" pipe
on North edge gravel driveway
65.70 feet NE to corner of house
53.35 feet SE to corner of house
27.50 feet SE to "x" nails in street light pole
64.60 feet SW to nail in power pole

STATE OF NEBRASKA
HOWARD COUNTY, ss.
FILED FOR RECORD
MO. Feb DAY 28 19 85
AT 9:00 O'CLOCK A.M. RECORDED
IN BOOK 1 OF Surveys PAGE 292
Mary Smith COUNTY CLERK
BY Bu Sack DEPUTY

NEBRASKA REGISTERED LS-411 LAND SURVEYOR LYLE W. DAVIS

Lyle W. Davis

51-244

Book 84-1 Page 23 Date 2-22-84 Job No. 84-053

DAVIS SURVEYING
Rt. 1, Box 203 Doniphan, NE 68832
Phone (402) 845-2784

.....,
.....
.....19.....,
.....
.....
.....,
.....r, in the survey of
.....
.....ur skill and ability.
..... Chainman.
..... Chainman.
..... Chainman.
.....19....., I surveyed
.....

Section....., Township..... North, Range....., and that said survey was accurately made, according to law and the established rules and regulations governing the subdivision of sections, and that all corners were perpetuated with durable material as provided by law and as specifically set forth in the foregoing field notes; and that said notes and map have been compared with the memorandum notes of survey and are true and correct.

Witness my hand this..... day o, ...19.....

.....County Surveyor.

FIELD NOTES

From Station	Course of Line	To Stat'n	Distance Chains	Distance Links	Magnetic Variation or Angle	Kind of Corner	REMARKS

LATITUDES, DEPARTURES, AND CLOSING ERRORS

LINES DESIGNATED	Direction	Distance Chains	Distance Links	Latitudes N	Latitudes S	Departures E	Departures W	MISCELLANEOUS NOTES

PLAT OF SURVEY

.....Section or Lot.....Twp. or B.k.....Range.....{ East } 6th P. M.

LAND SURVEYOR'S CERTIFICATE

I hereby certify that this plat, map, survey, or report was made by me or under my direct personal supervision and that I am a duly Registered Land Surveyor under the laws of the State of Nebraska.

Legal Description: The South 66.0 feet of the North 132.0 feet of the W½ of Lot 'D', BRYAN'S ADDITION to the City of St. Paul, Howard County, Nebraska.

Plat to scale showing tract surveyed with all pertinent points:

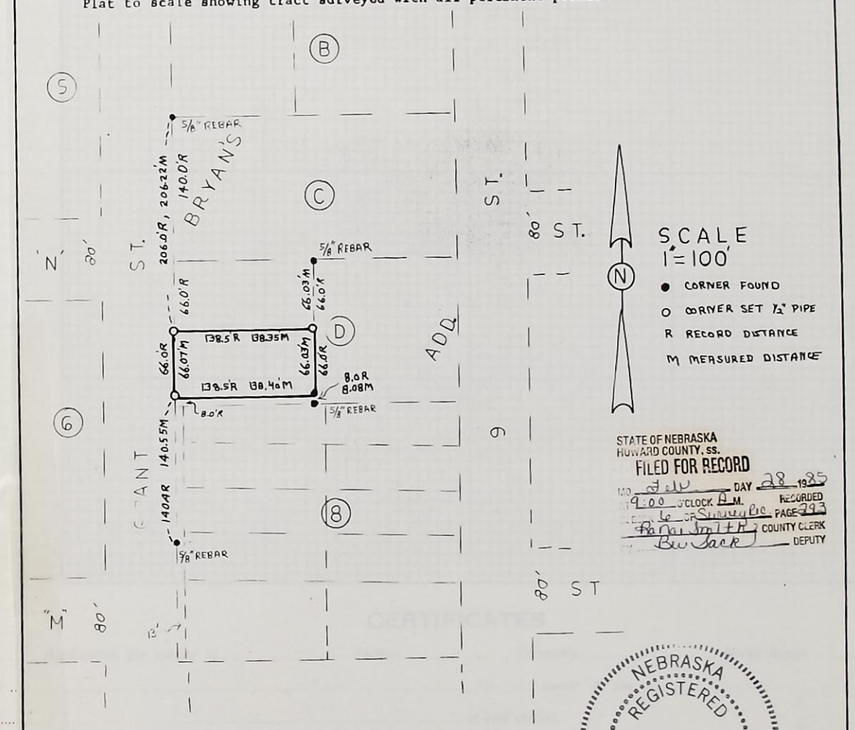

RECEIVED
FEB 04 1985
SURVEY RECORD REPOSITORY
$2.50
Howard County
51-241

Book 83-9 Page 70 Date 10-3-83 Job No. 83-629

DAVIS SURVEYING
Rt. 1, Box 203 Doniphan, NE 68832
Phone (402) 845-2784

Section....., Township..... North, Range....., and that said survey was accurately made, according to law and the established rules and regulations governing the subdivision of sections, and that all corners were perpetuated with durable material as provided by law and as specifically set forth in the foregoing field notes; and that said notes and map have been compared with the memorandum notes of survey and are true and correct.

Witness my hand this..... day of .....19.....

.....County Surveyor.

FIELD NOTES

From Station	Course of Line	To Stat'n	Distance Chains	Distance Links	Magnetic Variation or Angle	Kind of Corner	REMARKS

LATITUDES, DEPARTURES, AND CLOSING ERRORS

LINES DESIGNATED	Direction	Distance Chains	Distance Links	Latitudes N	Latitudes S	Departures E	Departures W	MISCELLANEOUS NOTES

PLAT OF SURVEY

.....Section or Lot.....Twp. or Blk.....Range..... { East / West } 6th P. M.

LAND SURVEYOR'S CERTIFICATE

I hereby certify that this plat, map, survey, or report was made by me or under my direct personal supervision and that I am a duly Registered Land Surveyor under the laws of the State of Nebraska.

Legal Description Lot 4, CENTURA HEIGHTS SUBDIVISION of JESS SUBDIVISION, as surveyed, platted, and recorded in Howard County, Nebraska. This tract contains 9.998 acres more or less.

Plat to scale showing tract surveyed with all pertinent points.

Lyle W. Davis

NEBRASKA REGISTERED LS-411 LAND SURVEYOR LYLE W. DAVIS

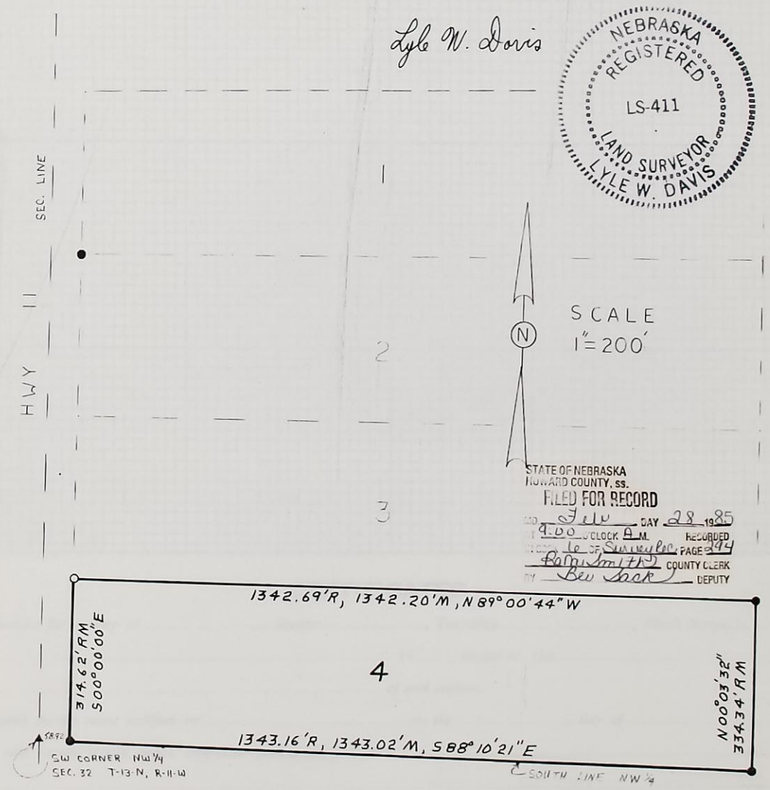

STATE OF NEBRASKA HOWARD COUNTY, ss. FILED FOR RECORD Feb DAY 28 1985 9:00 O'CLOCK A.M. RECORDED Book 6 OF Surveyor PAGE 294 Barn Smith COUNTY CLERK Bev Sack DEPUTY

● CORNER FOUND, ½" PIPE
○ CORNER SET ¾" PIPE
R RECORD DISTANCE
M MEASURED DISTANCE

RECEIVED FEB 04 1985 SURVEY RECORD REPOSITORY $250 Howard County

51-242

Book 83-3 Page 75 Date 5-25-83 Job No. 83-221

DAVIS SURVEYING
Rt. 1. Box 203 Doniphan, NE 68832
Phone (402) 845-2784

by .....

of dat

do he ... ey of

and t ... bility.

this ... nman.

nman.

nman.

rveyed

Section....., Township..... w and the established rules and regulations governing the subdivision of sections, and that all corners were perpetuated with durable material as provided by law and as specifically set forth in the foregoing field notes; and that said notes and map have been compared with the memorandum notes of survey and are true and correct.

Witness my hand this..... day of .....19.....

.....County Surveyor.

FIELD NOTES

From Station	Course of Line	To Stat'n	Distance Chains	Distance Links	Magnetic Variation or Angle	Kind of Corner	REMARKS

LATITUDES, DEPARTURES, AND CLOSING ERRORS

LINES DESIGNATED	Direction	Distance Chains	Distance Links	Latitudes N	Latitudes S	Departures E	Departures W	MISCELLANEOUS NOTES

PL SURVEY

.....Section or Lot..... T ..... Range..... { East / West } 6th P. M.

Page -6-

T. 13 N., R. 11 W. of the 6th P. M.
HOWARD COUNTY

Chains	FIELD NOTES
	Survey commenced October 3, 1957.
	I commence this survey on the Third Standard Parallel North at the Standard corner between Sections 1 and 6, T. 12 N., R. 11 and 12 W. where I find the corner from ties found in the Hall County Surveyor's Records. I rebuild this corner and deposit a marked brick, from which: I set iron rods for witness corners North 33.0 ft., SW 46.6 ft. and SE 46.6 ft. distant.
	From the closing corner between Sections 1 and 6, I run
	N. 89° 49' W. on the true Third Standard Parallel North
28.14	Intersect the standard corner between Sections 31 and 32, T. 13 N., R. 11 W. which corner I find from ties taken from the Howard County Surveyor's Records. I rebuild this corner and deposit a marked brick, from which: A U.S.G.S. bench mark bears NE 61.2 ft. distant. I set iron rods for witness corners NW and SW 100.0 ft. distant.
	From the standard corner between Sections 31 and 32, I run
	N. 01° 20' E. on the true South half-mile between Sections 31 and 32.
40.22	Intersect the true situs of the ¼ Section corner between Sections 31 and 32 as determined from ties taken from the Howard County Surveyor's Records. I rebuild this corner by setting a valve in the oil mat pavement, from which: A concrete witness corner bears East 33.0 ft. distant. I set iron rods for witness corners East and West 100.0 ft. distant.
	From this ¼ Section corner, I run
	N. 0° 03' W. on the true North half-mile between Sections 31 and 32.
40.06	Intersect the corner of Sections 29, 30, 31, and 32 which is marked with a brass cap as restored by the Bureau of Land Management in 1950. From this corner: A U. S. G. S. bench mark bears SSW 66.0 ft. distant. I set iron rods for witness corners SE and SW 100.0 ft. distant.
	From the corner of Sections 29, 30, 31, and 32, I run
	N. 0° 05' W. on the true line between Sections 29 and 30.

Section ..... and the established rules and regulations governing the subdivision of sections, and that all corners were perpetuated with durable material as provided by law and as specifically set forth in the foregoing field notes; and that said notes and map have been compared with the memorandum notes of survey and are true and correct.

Witness my hand this..... day of .....19.....

.....County Surveyor.

FIELD NOTES

From Station	Course of Line	To Stat'n	Distance Chains	Distance Links	Magnetic Variation or Angle	Kind of Corner	REMARKS

LATITUDES, DEPARTURES, AND CLOSING ERRORS

LINES DESIGNATED	Direction	Distance Chains	Distance Links	Latitudes N	Latitudes S	Departures E	Departures W	MISCELLANEOUS NOTES

PLAT OF SURVEY

.....Section or Lot.....Twp. or Blk.....Range.....

Page

T. 13 N., R. 11 W. of the 6TH P.M.
HOWARD COUNTY

Application No. 1033 was assigned me by the Secretary of the Board of Educational Lands & Funds, October 3, 1957.

The records of United States surveys on file in the office of the Board of Educational Lands and Funds show that the Third Standard Parallel North was originally surveyed by H. C. F. Hackbusch, Deputy U. S. Surveyor, in July, 1866. The subdivision of T. 13 N., R. 11 W. was executed by H. C. Campbell, Deputy U. S. Surveyor, in October, 1867. Part of this township was resurveyed by Allen E. Arnold, U. S. Transitman, in 1950.

Prior to the commencement of this survey the records of the Howard County Surveyor's office were carefully examined for evidence by which to identify the original corners. Reference to all records used in the identification of the corners will be made in the body of the field notes.

I use in this survey a Dietzen transit, No. 53599, having a 6-inch horizontal circle graduated to one-third of a degree and reading by two opposite double verniers to single minutes of arc. This instrument is kept in perfect adjustment during the progress of this survey. All measurements are made with a 100-foot steel tape of correct length held level over uneven ground by use of plumb bobs to assure true horizontal measurements of each line. Measurements are then converted to chains and links.

Ronald Henning, Loren Henning and Earl Coonrod, after first being duly sworn are employed as chainmen. I also assist with the measurements.

All corners monumented in this survey are marked as described in the field notes with a brick marked HN-57 deposited on the North side thereof.

The courses named in the field notes are all based on an Hour Angle Observation on Polaris taken October 6, 1957, at the Standard Corner between Sections 31 and 32 on the Third Standard Parallel North.

The original field notes disclose that all corners involved in this survey were originally marked with a charred stake, post and mound with pits. Some of these corners have been perpetuated by County Surveyor's using material other than that used by the original surveyor but in most cases the records of these perpetuations are clear so that no trouble is encountered in identifying them as the true corners of the original survey. All such corners found are rebuilt in their original positions. Where no evidence of the original position of a corner can be found, such corner is considered a lost corner and is re-established by proportionate measurements based upon the original plat and field notes.

In writing the field notes, temporary lines and preliminary calculations are omitted for clarification and brevity. Only the actual courses and distances are recorded as the true azimuths and measurements of this survey, all lines being measured along their true courses between corners. This simplifies the record, obviates confusion for the land owners and fulfills the mandates of the Courts.

Witness my hand this..... day of .....19.....

.....County Surveyor.

FIELD NOTES

From Station	Course of Line	To Stat'n	Distance Chains	Distance Links	Magnetic Variation or Angle	Kind of Corner

LATITUDES, DEPARTURES, AND CL

LINES DESIGNATED	Direction	Distance Chains	Distance Links	Latitudes N	Latitudes S	Departures E	Departures W	EOUS NOTES

T. 13 N., R. 11 W. of the 6TH P.M.
HOWARD COUNTY

Application No. 1033 was assigned me by the Secretary of the Board of Educational Lands & Funds, October 3, 1957.

The records of United States surveys on file in the office of the Board of Educational Lands and Funds show that the Third Standard Parallel North was originally surveyed by H. C. F. Hackbusch, Deputy U. S. Surveyor, in July, 1866. The subdivision of T. 13 N., R. 11 W. was executed by H. C. Campbell, Deputy U. S. Surveyor, in October, 1867. Part of this township was resurveyed by Allen E. Arnold, U. S. Transitman, in 1950.

Prior to the commencement of this survey the records of the Howard County Surveyor's office were carefully examined for evidence by which to identify the original corners. Reference to all records used in the identification of the corners will be made in the body of the field notes.

I use in this survey a Dietzen transit, No. 53599, having a 6-inch horizontal circle graduated to one-third of a degree and reading by two opposite double verniers to single minutes of arc. This instrument is kept in perfect adjustment during the progress of this survey. All measurements are made with a 100-foot steel tape of correct length held level over uneven ground by use of plumb bobs to assure true horizontal measurements of each line. Measurements are then converted to chains and links.

Ronald Henning, Loren Henning and Earl Coonrod, after first being duly sworn are employed as chainmen. I also assist with the measurements.

All corners monumented in this survey are marked as described in the field notes with a brick marked HN-57 deposited on the North side thereof.

The courses named in the field notes are all based on an Hour Angle Observation on Polaris taken October 6, 1957, at the Standard Corner between Sections 31 and 32 on the Third Standard Parallel North.

The original field notes disclose that all corners involved in this survey were originally marked with a charred stake, post and mound with pits. Some of these corners have been perpetuated by County Surveyor's using material other than that used by the original surveyor but in most cases the records of these perpetuations are clear so that no trouble is encountered in identifying them as the true corners of the original survey. All such corners found are rebuilt in their original positions. Where no evidence of the original position of a corner can be found, such corner is considered a lost corner and is re-established by proportionate measurements based upon the original plat and field notes.

In writing the field notes, temporary lines and preliminary calculations are omitted for clarification and brevity. Only the actual courses and distances are recorded as the true azimuths and measurements of this survey, all lines being measured along their true courses between corners. This simplifies the record, obviates confusion for the land owners and fulfills the mandates of the Courts.

PLAT OF SURVEY

...Section or Lot.....Twp. or Blk.....Range.....{ East / West } 6th P. M.

Page

MAP OF
DEPENDENT RESURVEY OF LINES IN
T.13N., R.11W.
HOWARD COUNTY

●-CORNERS FOUND
○-CORNERS RESTORED
SCALE - 1 INCH - 40 CHAINS

SURVEYED BY H.J. NORRIS
DEPUTY STATE SURVEYOR
APPLICATION NO. 1033
SURVEY COMPLETED FEB. 27, 1959.

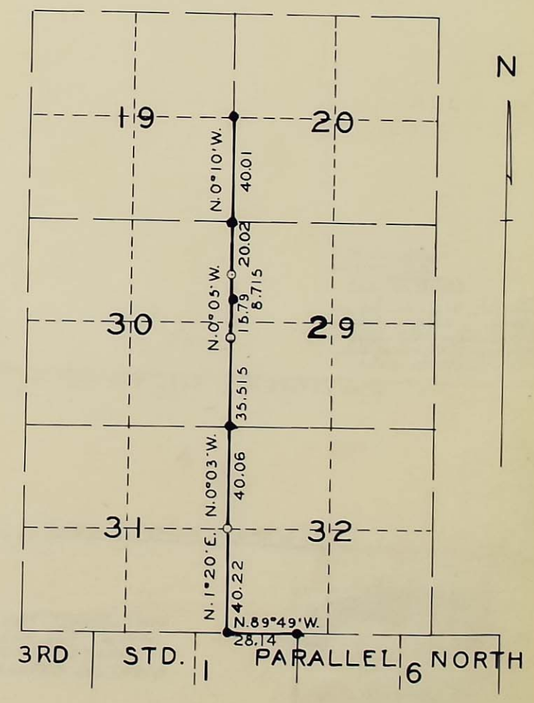

by

of a

do

and

this

Sec... ...w and the established rules and regulations governing the subdivision of sections, and that all corners were perpetuated with durable material as provided by law and as specifically set forth in the foregoing field notes; and that said notes and map have been compared with the memorandum notes of survey and are true and correct.

Witness my hand this..... day of .....19.....

.....County Surveyor.

FIELD NOTES

From Station	Course of Line	To Stat'n	Distance Chains	Distance Links	Magnetic Variation or Angle	Kind of Corner	REMARKS

LATITUDES, DEPARTURES, AND CLOSING ERRORS

LINES DESIGNATED	Direction	Distance Chains	Distance Links	Latitudes N	Latitudes S	Departures E	Departures W	MISCELLANEOUS NOTES

PLAT OF SURVEY

1.

LAND SURVEYOR'S CERTIFICATE

I hereby certify that this plat, map, survey, or report was made by me or under my direct personal supervision and that I am a duly Registered Land Surveyor under the laws of the State of Nebraska.

Legal Description Lots 1, 2, 3, and 4, Block 1, ORIGINAL TOWN of Dannebrog, Howard County, Nebraska.

Plat to scale showing tract surveyed with all pertinent points.

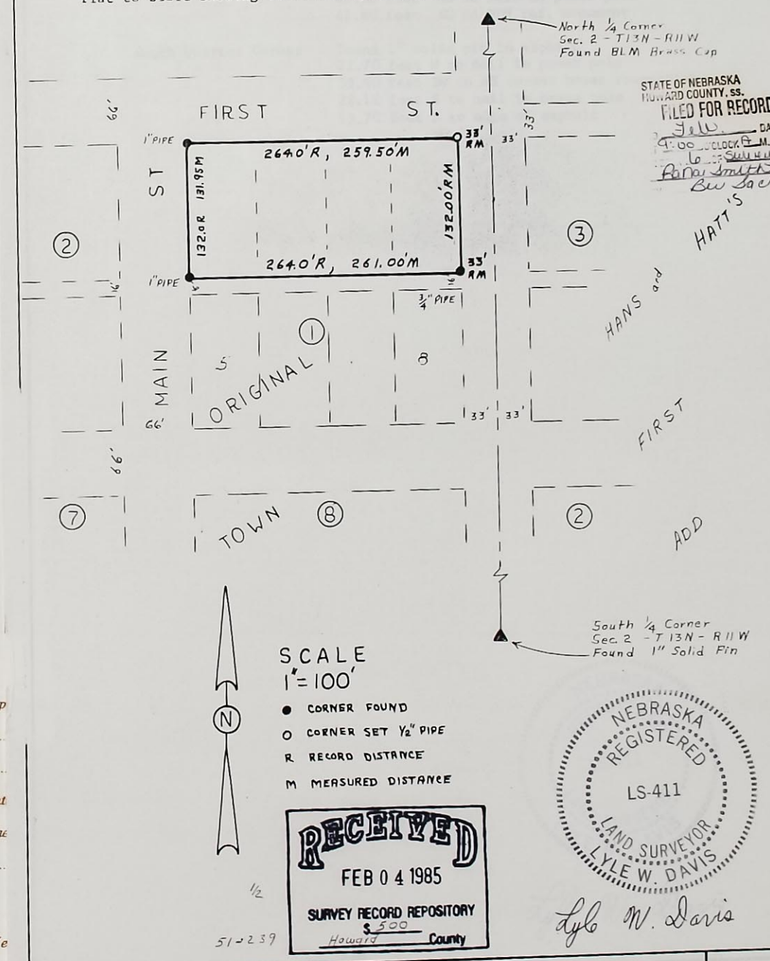

STATE OF NEBRASKA
HOWARD COUNTY, SS.
FILED FOR RECORD
Feb. DAY 28 1985
9:00 O'CLOCK A.M.
6 Surveyor
Rana Smith
Bev Sack
RECORDED
PAGE 295
COUNTY CLERK
DEPUTY

Book 83-11 Page 5 Date 11-16-83 Job No. 83-709

DAVIS SURVEYING
Rt. 1. Box 203 Doniphan, NE 68832
Phone (402) 845-2784

Ap
by .....
Int
of date whe
We
do hereby c
and that all
Sub
this .....

I he... day of ..... 19....., I surveyed

Section....., Township..... North, Range....., and that said survey was accurately made, according to law and the established rules and regulations governing the subdivision of sections, and that all corners were perpetuated with durable material as provided by law and as specifically set forth in the foregoing field notes; and that said notes and map have been compared with the memorandum notes of survey and are true and correct.

Witness my hand this..... day of ..... 19.....

..... County Surveyor.

Official Record of Surveys

FIELD NOTES

From Station	Course of Line	To Stat'n	Distance Chains	Distance Links	Magnetic Variation or Angle	Kind of Corner	REMARKS

LATITUDES, DEPARTURES, AND CLOSING ERRORS

LINES DESIGNATED	Direction	Distance Chains	Distance Links	Latitudes N	Latitudes S	Departures E	Departures W	MISCELLANEOUS NOTES

PLAT OF SURVEY

..........Section or Lot..........Twp. or Blk..........Range..........{ East / West } 6th P. M.

LAND SURVEYOR'S CERTIFICATE

I hereby certify that this plat, map, survey, or report was made by me or under my direct personal supervision and that I am a duly Registered Land Surveyor under the laws of the State of Nebraska.

Legal Description The East 62.5 feet of Lot 7 ' OBERMILLER'S SUBDIVISION OF LOT 2, BLOCK 2, KENDALL'S ADDITION and TAX LOT "N" in the City of St. Paul, Howard County, Nebraska.

Plat to scale showing tract surveyed with all pertinent points.

STATE OF NEBRASKA
HOWARD COUNTY, ss.
FILED FOR RECORD
[?]O Feb DAY 28 1985
AT 9:00 O'CLOCK A.M. RECORDED
IN BOOK 6 OF Survey Rec PAGE 296
Rona Smith COUNTY CLERK
BY Bev Jack DEPUTY

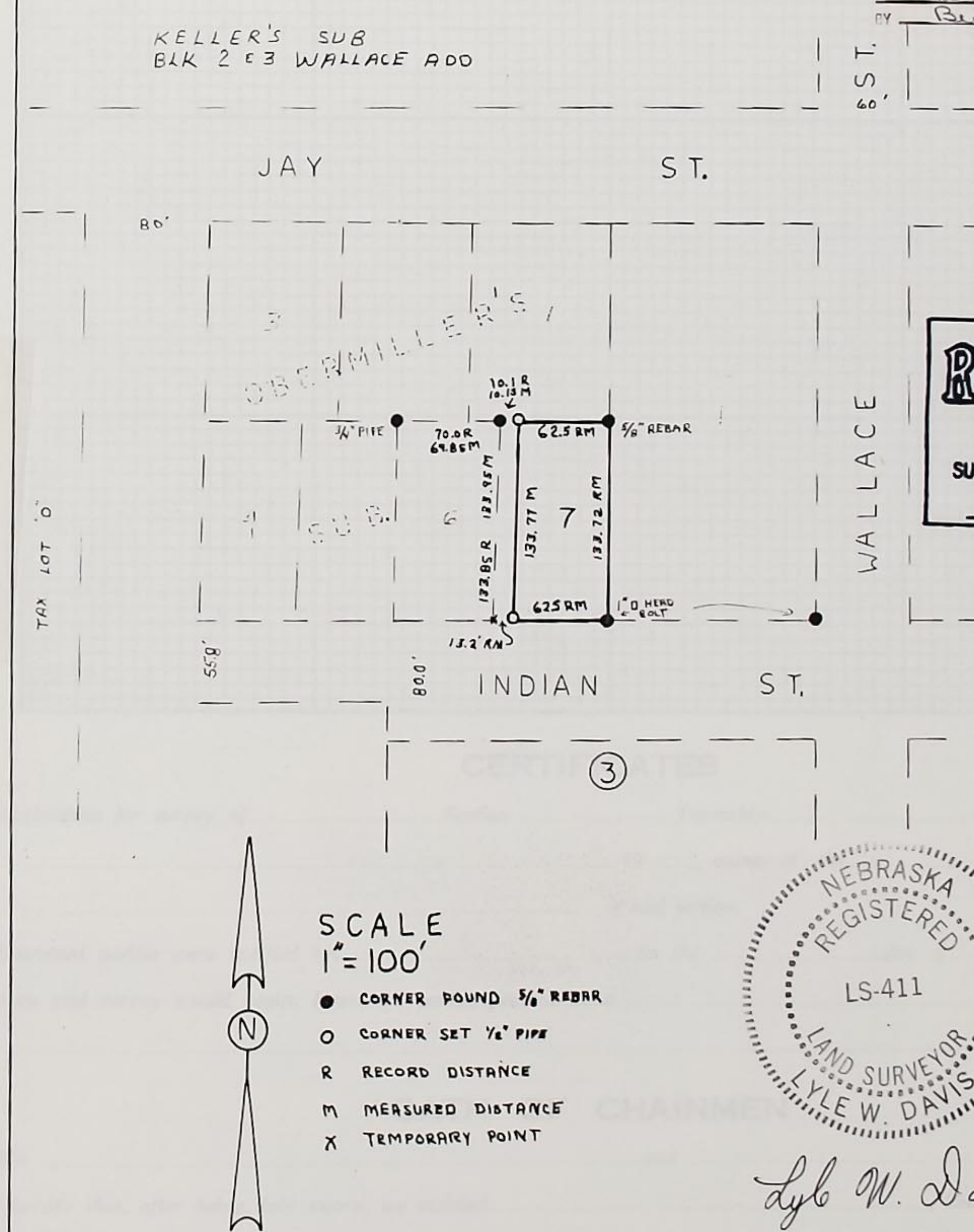

RECEIVED
FEB 0 4 1985
SURVEY RECORD REPOSITORY
$ 2.50
Howard County
51-238

NEBRASKA REGISTERED LS-411 LAND SURVEYOR LYLE W. DAVIS

Lyle W. Davis

Book 83-11 Page 26 Date 11-16-83 Job No. 83-723

DAVIS SURVEYING
Rt. 1, Box 203 Doniphan, NE 68832
Phone (402) 845-2784

by ....

of dat

do her ... vey of

and t ... ibility.

nman.

this ... nman.

nman.

rveyed

Section.........., Township.......... North, Range.........., and that said survey was accurately made, according to law and the established rules and regulations governing the subdivision of sections, and that all corners were perpetuated with durable material as provided by law and as specifically set forth in the foregoing field notes; and that said notes and map have been compared with the memorandum notes of survey and are true and correct.

Witness my hand this.......... day of .... 19..........

.... County Surveyor.

FIELD NOTES

From Station	Course of Line	To Stat'n	Distance Chains	Distance Links	Magnetic Variation or Angle	Kind of Corner	REMARKS

LATITUDES, DEPARTURES, AND CLOSING ERRORS

LINES DESIGNATED	Direction	Distance Chains	Distance Links	Latitudes N	Latitudes S	Departures E	Departures W	MISCELLANEOUS NOTES

PLAT OF SURVEY

.....Section or Lot.....Twp. or Blk.....Range..... { East / West } 6th P. M.

LAND SURVEYOR'S CERTIFICATE

Page 1 of 2

I hereby certify that this plat, map, survey, or report was made by me or under my direct personal supervision and that I am a duly Registered Land Surveyor under the laws of the State of Nebraska.

Legal Description See page 2 of 2

Plat to scale showing tract surveyed with all pertinent points.

STATE OF NEBRASKA
HOWARD COUNTY, ss.
FILED FOR RECORD
MO. Feb DAY 28 1985
AT 9:00 O'CLOCK A.M.
IN BOOK 16 OF Survey Rec PAGE 297
Ballard Smith COUNTY CLERK
BY Ben Sack DEPUTY

RECEIVED
FEB 04 1985
SURVEY RECORD REPOSITORY
$ 5.00
Howard County
51-236

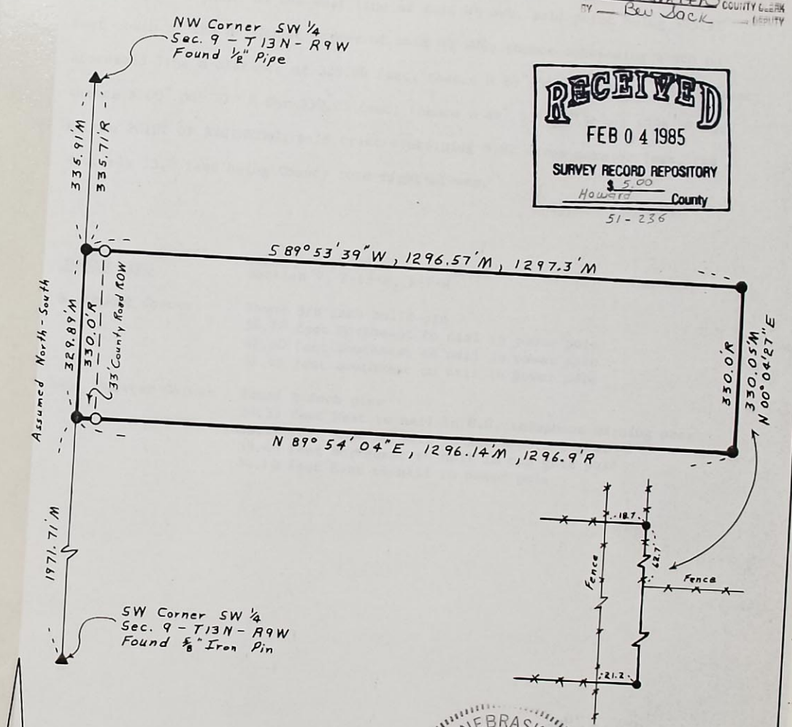

SCALE 1" = 200'

▲ SECTION CORNER FOUND
● 1/2" PIPE FOUND
○ 1/2" PIPE SET
R RECORDED DISTANCE
M MEASURED DISTANCE

NEBRASKA REGISTERED LS-411 LAND SURVEYOR LYLE W. DAVIS

Lyle W. Davis

Book 83-11 Page 64 Date 12-8-83 Job No. 83-756

DAVIS SURVEYING
Rt. 1. Box 203 Doniphan, NE 68832
Phone (402) 845-2784

Section....., Township.....
the established rules and regulations governing th...
provided by law and as specifically set forth in the foregoing ...
andum notes of survey and are true and correct.

Witness my hand this..... day of .....19.....

.....County Surveyor.

.....19.....,

.....n the survey of

.....skill and ability.

..... Chainman.

..... Chainman.

..... Chainman.

....., I surveyed

...ording to law and
...rable material as
...and map have been ... with the memor-

FIELD NOTES

From Station	Course of Line	To Stat'n	Distance Chains	Distance Links	Magnetic Variation or Angle	Kind of Corner	REMARKS

LATITUDES, DEPARTURES, AND CLOSING ERRORS

LINES DESIGNATED	Direction	Distance Chains	Distance Links	Latitudes N	Latitudes S	Departures E	Departures W	MISCELLANEOUS NOTES

PLAT OF SURVEY

...on or Lot.....Twp. or Blk.....Range..... { East / West } 6th P. M.

PAGE 2 of 2

LEGAL DESCRIPTION:

A tract of land comprising a part of the West ½ of the Southwest Quarter (W½ SW¼) in Section 9, Township 13 North, Range 9 West of the 6th P.M., Howard County, Nebraska, more particularly described as follows:

Beginning at a point on the West line of said W½ SW¼, said point being 335.91 feet South of the Northwest corner of said W½ SW¼; thence continuing South on aforesaid line a distance of 329.89 feet; thence N 89° 54' 04" E for 1296.14 feet; thence N 00° 04' 27" E for 330.05 feet; thence S 89° 53' 39" W for 1296.57 feet to the POINT OF BEGINNING; said tract containing 9.82 acres more or less, the Westerly 33.0 feet being County road right-of-way.

CORNER TIES — Section 9, T-13-N, R-9-W

Southwest Corner
- Found 5/8 inch solid pin
- 59.70 feet Northeast to nial in power pole
- 47.80 feet Southeast to nail in power pole
- 51.65 feet Southwest to nail in power pole

West Quarter Corner
- Found ½ inch pipe
- 34.53 feet West to nail in U.G. telephone warning post
- 35.11 feet West to nail in fnece corner post
- 39.40 feet Northeast to nail in top gate post
- 34.10 feet East to nail in power pole

NEBRASKA REGISTERED LS-411 LAND SURVEYOR LYLE W. DAVIS

51-237

Book 83-11 Page 64 Date 12-8-83 Job No. 83-756

DAVIS SURVEYING
Rt. 1. Box 203 Doniphan, NE 68832
Phone (402) 845-2784

Section....., Township..... ...ording to law and the established rules and regulations governing th... ...rable material as provided by law and as specifically set forth in the foregoing pla... and map have been compared with the memorandum notes of survey and are true and correct.

Witness my hand this..... day of .....19.....

.....County Surveyor.

.....,
.....
.....19.....,
.....
.....
.....,
...n the survey of
.....
...skill and ability.
..... Chainman.
..... Chainman.
..... Chainman.
....., I surveyed
.....

FIELD NOTES

From Station	Course of Line	To Stat'n	Distance Chains	Distance Links	Magnetic Variation or Angle	Kind of Corner	REMARKS

LATITUDES, DEPARTURES, AND CLOSING ERRORS

LINES DESIGNATED	Direction	Distance Chains	Distance Links	Latitudes N	Latitudes S	Departures E	Departures W	MISCELLANEOUS NOTES

PLAT OF SURVEY

LAND SURVEYOR'S CERTIFICATE

I hereby certify that this plat, map, survey, or report was made by me or under my direct personal supervision and that I am a duly Registered Land Surveyor under the laws of the State of Nebraska.

Legal Description The East ½ of Lot 4 and the East ½ of the South 1/3 of Lot 3, Block 100, ORIGINAL TOWN of St. Paul, Howard County, Nebraska.

Plat to scale showing tract surveyed with all pertinent points.

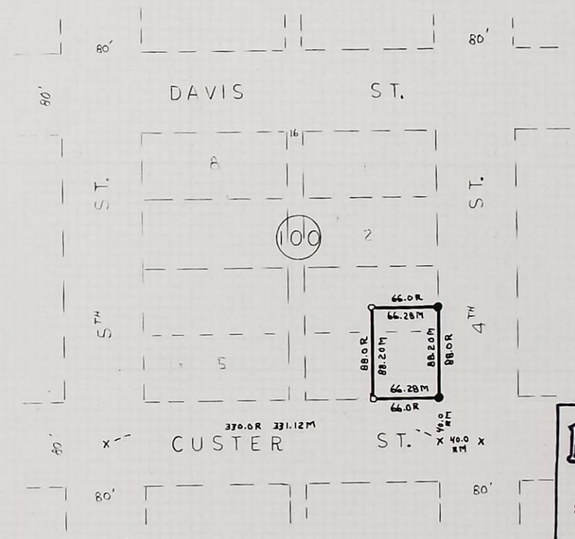

RECEIVED
FEB 04 1985
SURVEY RECORD REPOSITORY
$ 2.50
Howard County
51-235

SCALE
1"=100'
● CORNER FOUND
O CORNER SET ½" REBAR
X X FOUND IN CONCRETE
R RECORD DISTANCE
M MEASURED DISTANCE

NEBRASKA REGISTERED LS-411 LAND SURVEYOR LYLE W. DAVIS

STATE OF NEBRASKA
HOWARD COUNTY, ss.
FILED FOR RECORD
MO. Feb DAY 28 1985
AT 9:00 O'CLOCK A.M. RECORDED
IN BOOK 6 OF Survey Rec. PAGE 298
Pamela Smith COUNTY CLERK
BY Bev Jack DEPUTY

Lyle W. Davis

Book 83-12 Page 28 Date 12-28-83 Job No. 83-795

DAVIS SURVEYING
Rt. 1, Box 203 Doniphan, NE 68832
Phone (402) 845-2784

} 6th P. M.

.....,
.....
.....19.....,
.....
.....
.....,
the survey of
.....
l and ability.
... Chainman.
... Chainman.
... Chainman.

I hereby certify that on the.....day of .....19....., I surveyed
.....

Section....., Township..... North, Range....., and that said survey was accurately made, according to law and the established rules and regulations governing the subdivision of sections, and that all corners were perpetuated with durable material as provided by law and as specifically set forth in the foregoing field notes; and that said notes and map have been compared with the memorandum notes of survey and are true and correct.

Witness my hand this..... day of .....19.....

.....County Surveyor.

FIELD NOTES

From Station	Course of Line	To Stat'n	Distance Chains	Distance Links	Magnetic Variation or Angle	Kind of Corner	REMARKS

LATITUDES, DEPARTURES, AND CLOSING ERRORS

LINES DESIGNATED	Direction	Distance Chains	Distance Links	Latitudes N	Latitudes S	Departures E	Departures W	MISCELLANEOUS NOTES

PLAT OF SURVEY

.....Section or Lot.....Twp. or Blk.....Range.....{ East / West } 6th P. M.

LAND SURVEYOR'S CERTIFICATE

I hereby certify that this plat, map, survey, or report was made by me or under my direct personal supervision and that I am a duly Registered Land Surveyor under the laws of the State of Nebraska.

Legal Description: Lot 3 and the North 10.0 feet of Lot 4, Block 103, ORIGINAL TOWN of St. Paul, Howard County, Nebraska.

Plat to scale showing tract surveyed with all pertinent points.

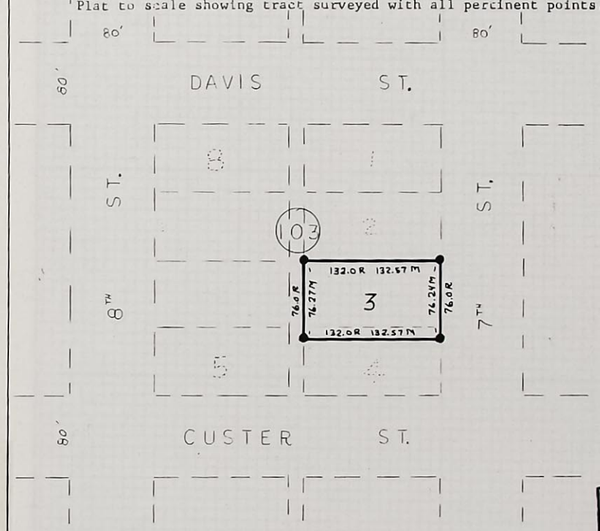

RECEIVED
FEB 04 1985
SURVEY RECORD REPOSITORY
$ 2.50
Howard County
51-234

SCALE
1" = 100'
● CORNER FOUND 3/4" PIPE
R RECORD DISTANCE
M MEASURED DISTANCE

NEBRASKA REGISTERED LS-411 LAND SURVEYOR LYLE W. DAVIS

Lyle W. Davis

STATE OF NEBRASKA
HOWARD COUNTY, SS.
FILED FOR RECORD
MO. July DAY 28 1985
AT 9:00 O'CLOCK A.M. RECORDED
IN BOOK 6 OF Surveys PAGE 299
Wm Smith COUNTY CLERK
BY Bunchek DEPUTY

Book 83-12 Page 34 Date 12-29-83 Job No. 83-800

DAVIS SURVEYING
Rt. 1, Box 203 Doniphan, NE 68832
Phone (402) 845-2784

Section....., Township..... North, Range....., and that said survey was accurately made, according to law and the established rules and regulations governing the subdivision of sections, and that all corners were perpetuated with durable material as provided by law and as specifically set forth in the foregoing field notes; and that said notes and map have been compared with the memorandum notes of survey and are true and correct.

Witness my hand this..... day of .....19.....

.....County Surveyor.

FIELD NOTES

From Station	Course of Line	To Stat'n	Distance Chains	Distance Links	Magnetic Variation or Angle	Kind of Corner	REMARKS

LATITUDES, DEPARTURES, AND CLOSING ERRORS

LINES DESIGNATED	Direction	Distance Chains	Distance Links	Latitudes N	Latitudes S	Departures E	Departures W	MISCELLANEOUS NOTES

PLAT OF SURVEY

LAND SURVEYOR'S CERTIFICATE

I hereby certify that this plat, map, survey, or report was made by me or under my direct personal supervision and that I am a duly Registered Land Surveyor under the laws of the State of Nebraska.

Legal Description: Lot 1 and the East 53.0 feet of Lot 2 and Lots 4 & 5, all in Block 18 of the ORIGINAL TOWN of Dannebrog, Howard County, Nebraska.

Plat to scale showing tract surveyed with all pertinent points:

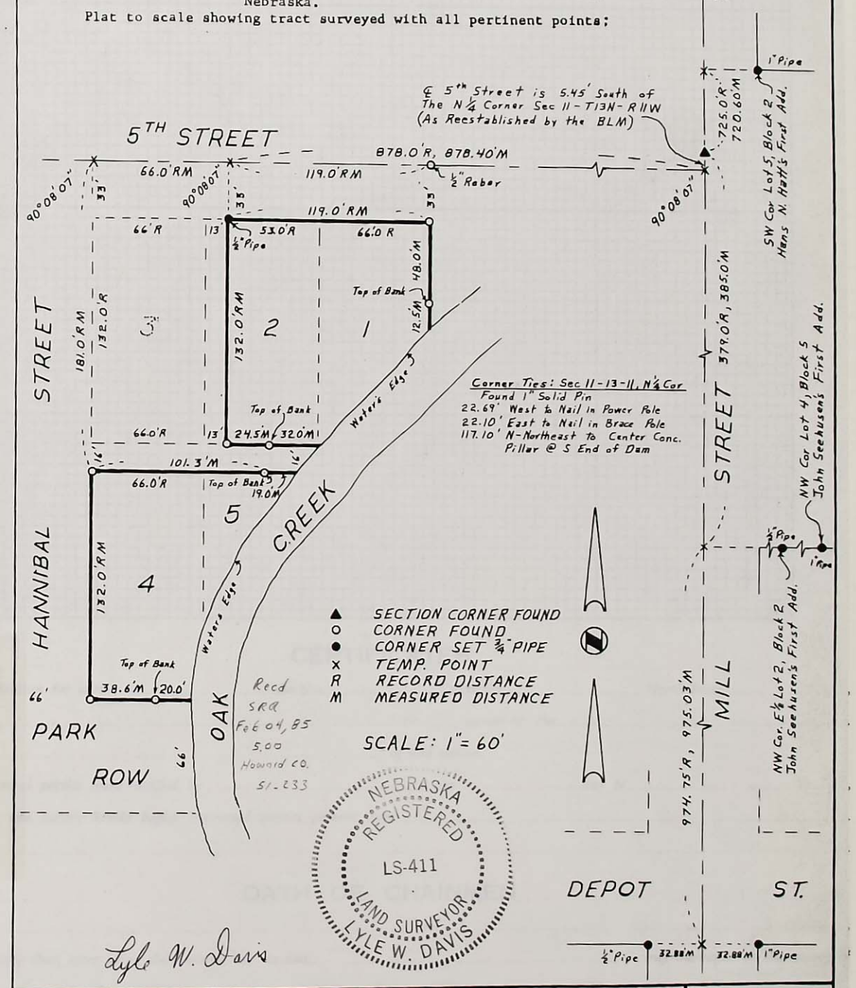

Book 84-01 Page 45 Date 3-2-84 Job No. 84-071

DAVIS SURVEYING

Rt. 1. Box 203 Doniphan, NE 68832
Phone (402) 845-2784

STATE OF NEBRASKA HOWARD COUNTY, ss. FILED FOR RECORD MO. Feb DAY 28 1985 AT 9:00 O'CLOCK A.M. RECORDED PAGE 300 COUNTY CLERK

Section....., Township..... North, Range....., and that said survey was accurately made, according to law and the established rules and regulations governing the subdivision of sections, and that all corners were perpetuated with durable material as provided by law and as specifically set forth in the foregoing field notes and that said notes and map have been compared with the memorandum notes of survey and are true and correct.

Witness my hand this..... day of .....19.....

.....County Surveyor.

FIELD NOTES

From Station	Course of Line	To Stat'n	Distance Chains	Distance Links	Magnetic Variation or Angle	Kind of Corner	REMARKS

LATITUDES, DEPARTURES, AND CLOSING ERRORS

LINES DESIGNATED	Direction	Distance Chains	Distance Links	Latitudes N	Latitudes S	Departures E	Departures W	MISCELLANEOUS NOTES

PLAT OF SURVEY

LAND SURVEYOR'S CERTIFICATE

I hereby certify that this plat, map, survey, or report was made by me or under my direct personal supervision and that I am a duly Registered Land Surveyor under the laws of the State of Nebraska.

Legal Description Lot 35, KELLY'S FIRST ADDITION to the City of St. Paul, Howard County, Nebraska.

Plat to scale showing tract surveyed with all pertinent points.

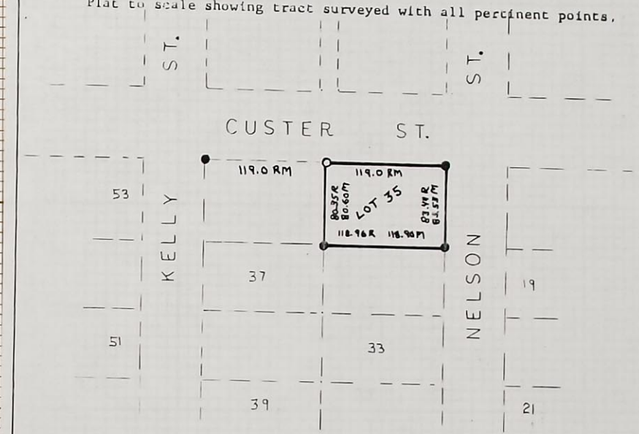

SCALE
1" = 100'

- ● CORNER FOUND ½" PIPE
- O CORNER SET ½" PIPE
- R RECORD DISTANCE
- M MEASURED DISTANCE

RECEIVED
FEB 04 1985
SURVEY RECORD REPOSITORY
$2.50
Howard County
51-231

NEBRASKA REGISTERED LS-411 LAND SURVEYOR LYLE W. DAVIS

STATE OF NEBRASKA
HOWARD COUNTY, ss.
FILED FOR RECORD
MO. Feb. DAY 28 1985
AT 9:00 O'CLOCK A.M. RECORDED
IN BOOK 6 OF Survey Rec PAGE 301
Ramsmith COUNTY CLERK
BY Ben Isaak DEPUTY

Lyle W. Davis

Book 84-5 Page 36 Date 6-19-84 Job No. 84-314

DAVIS SURVEYING
Rt. 1, Box 203 Doniphan, NE 68832
Phone (402) 845-2784

Applic
by .....
Intere
of date when
We,
do hereby cert
and that all li
Subsc
this .....
I here

North, Range....., and that said su.....

Section....., Township..... North, Range..... survey was accurately made, according to law and the established rules and regulations governing the subdivision of sections, and that all corners were perpetuated with durable material as provided by law and as specifically set forth in the foregoing field notes; and that said notes and map have been compared with the memorandum notes of survey and are true and correct.

Witness my hand this..... day of .....19.....

.....County Surveyor.

FIELD NOTES

From Station	Course of Line	To Stat'n	Distance Chains	Distance Links	Magnetic Variation or Angle	Kind of Corner	REMARKS

LATITUDES, DEPARTURES, AND CLOSING ERRORS

LINES DESIGNATED	Direction	Distance Chains	Distance Links	Latitudes N	Latitudes S	Departures E	Departures W	MISCELLANEOUS NOTES

PLAT OF SURVEY

..... Section or Lot ..... Twp. or Blk. ..... Range ..... { East / West } 6th P. M.

LAND SURVEYOR'S CERTIFICATE

I hereby certify that this plat, map, survey, or report was made by me or under my direct personal supervision and that I am a duly Registered Land Surveyor under the laws of the State of Nebraska.

Legal Description: West 54.0 feet of Lots 3 & 4, Block 85, ORIGINAL TOWN of St. Paul, Howard County, Nebraska.

Plat to scale showing tract surveyed with all pertinent points:

STATE OF NEBRASKA
HOWARD COUNTY, ss.
FILED FOR RECORD
20 Feb DAY 28 1985
AT 9:00 O'CLOCK A.M. RECORDED
IN BOOK 40 OF Misc Rec PAGE 302
Karen Smith COUNTY CLERK
BY Bev Stock DEPUTY

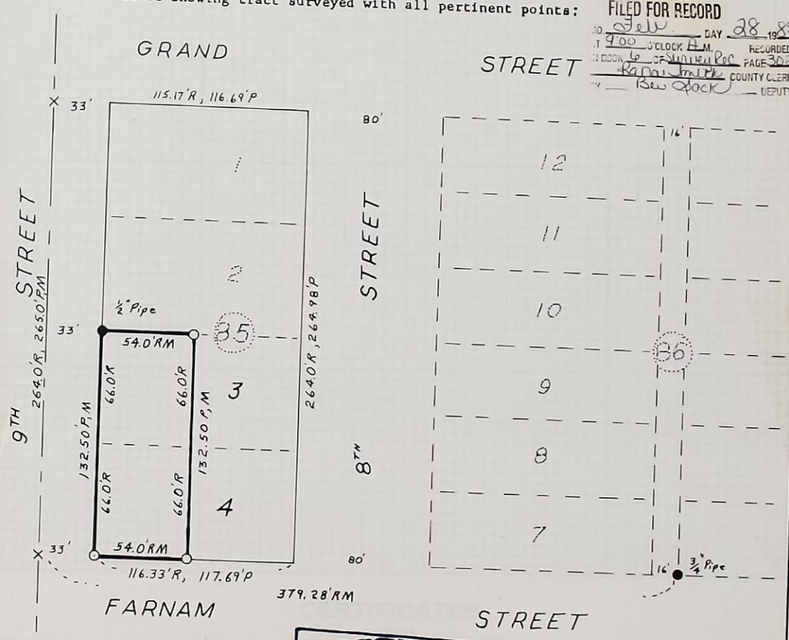

RECEIVED
FEB 04 1985
SURVEY RECORD REPOSITORY
$ 2.50
Howard County
51-232

SCALE: 1" = 60'

X CORNER FOUND
X "X" FOUND IN CONCRETE
O ¾" PIPE FOUND
R RECORD DISTANCE
P PROPORTIONED DISTANCE
M MEASURED DISTANCE

NEBRASKA REGISTERED LS-411 LAND SURVEYOR LYLE W. DAVIS

Lyle W. Davis

Book 84-2 Page 103 Date 3-12-84 Job No. 84-103

DAVIS SURVEYING
Rt. 1, Box 203 Doniphan, NE 68832
Phone (402) 845-2784

Section....., Township....., Range....., and that said survey was accurately made, according to law and the established rules and regulations governing the division of sections, and that all corners were perpetuated with durable material as provided by law and as specifically set forth in the foregoing field notes; and that said notes and map have been compared with the memorandum notes of survey and are true and correct.

Witness my hand this..... day of .....19.....

.....County Surveyor.

FIELD NOTES

From Station	Course of Line	To Stat'n	Distance Chains	Distance Links	Magnetic Variation or Angle	Kind of Corner	REMARKS

LATITUDES, DEPARTURES, AND CLOSING ERRORS

LINES DESIGNATED	Direction	Distance Chains	Distance Links	Latitudes N	Latitudes S	Departures E	Departures W	MISCELLANEOUS NOTES

PLAT OF SURVEY

.....Section or Lot.....Twp. or Blk.....Range..... { East / West } 6th P. M.

LAND SURVEYOR'S CERTIFICATE Page 1 of 2

I hereby certify that this plat, map, survey, or report was made by me or under my direct personal supervision and that I am a duly Registered Land Surveyor under the laws of the State of Nebraska.

Legal Description: See page 2 of 2

Plat to scale showing tract surveyed with all pertinent points:

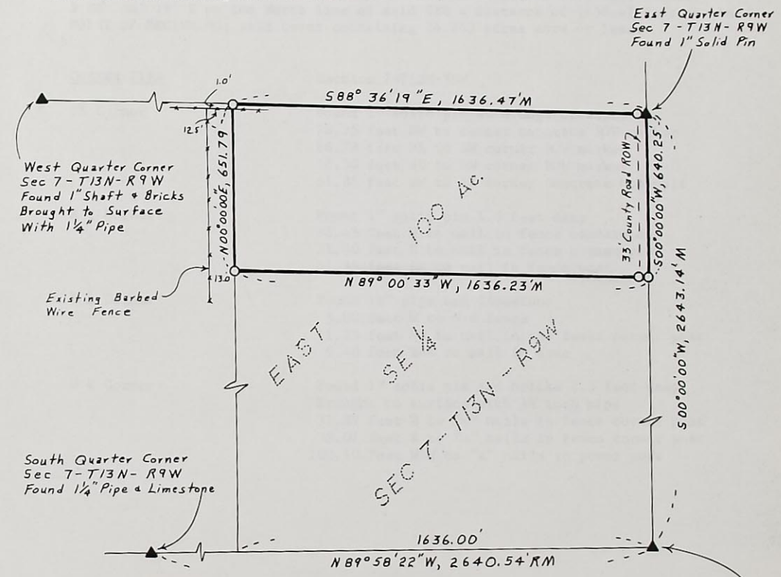

STATE OF NEBRASKA
HOWARD COUNTY, ss.
FILED FOR RECORD
MO. Feb DAY 28 1985
AT 9:00 O'CLOCK A.M. RECORDED
IN BOOK 10 OF Surveyors PAGE 303
Mahlon Smith COUNTY CLERK
BY Bw Sack DEPUTY

RECEIVED
FEB 04 1985
SURVEY RECORD REPOSITORY
$500
Howard County
51-229 ½

SCALE: 1" = 400'

▲ SECTION CORNER FOUND
○ 1¼" PIPE SET
R RECORD DISTANCE
M MEASURED DISTANCE

NEBRASKA REGISTERED LS-411 LAND SURVEYOR LYLE W. DAVIS

Lyle W. Davis

Book 84-2 Page 55 Date 4-6-84 Rev: 5-24-84 Job No. 84-140

DAVIS SURVEYING
Rt. 1, Box 203 Doniphan, NE 68832
Phone (402) 845-2784

Section..... and that said survey was accurately made, according to law and the established rules and regulations governing the subdivision of sections, and that all corners were perpetuated with durable material as provided by law and as specifically set forth in the foregoing field notes; and that said notes and map have been compared with the memorandum notes of survey and are true and correct.

Witness my hand this..... day of .....19.....

.....County Surveyor.

Official Record

FIELD NOTES

From Station	Course of Line	To Stat'n	Distance Chains	Distance Links	Magnetic Variation or Angle	Kind of Corner	REMARKS

LATITUDES, DEPARTURES, AND CLOSING ERRORS

LINES DESIGNATED	Direction	Distance Chains	Distance Links	Latitudes N	Latitudes S	Departures E	Departures W	MISCELLANEOUS NOTES

LEGAL DESCRIPTION:

A tract of land comprising a part of the East 100 acres of the Southeast Quarter (SE¼) of Section 7, Township 13 North, Range 9 West of the 6th P.M., Howard County, Nebraska, being more particularly described as follows:
Beginning at the Northeast corner of said SE¼; thence on an assumed bearing of S 00° 00' 00" W on the East line of said SE¼ a distance of 640.25 feet; thence N 89° 00' 33" W a distance of 1636.23 feet to a point on the West line of said East 100 acres; thence N 00° 00' 00" E on the West line of said East 100 acres a distance of 651.79 feet to a point on the North line of said SE¼; thence S 88° 36' 19" E on the North line of said SE¼ a distance of 1636.47 feet to the POINT OF BEGINNING; said tract containing 24.263 acres more or less.

CORNER TIES	Section 7-T13N-R9W
SE Corner	Found 1" solid pin at S edge of asphalt 78.35 feet NW to center concrete ROW marker 66.78 feet NE to SW corner ROW marker 58.30 feet SE to NW corner ROW marker 61.05 feet SW to SE corner Concrete headwall
E ¼ Corner	Found 1" solid pin 1.0 feet deep 32.45 feet W to nail in fence corner post 31.40 feet E to nail in fence corner post 41.35 feet SE to nail in fence post
S ¼ Corner	Found 1¼" pipe and limestone 5.00 feet W to N-S fence 11.25 feet NW to nail in top fence corner post 9.40 feet ESE to nail in tree
W ¼ Corner	Found 1" solid pin and bricks 2.5 feet deep Brought to surface with 1¼ inch pipe 31.89 feet W to "x" nails in fence corner post 33.07 feet E to "x" nails in fence corner post 100.10 feet NNW to "x" nails in power pole

NEBRASKA REGISTERED LS-411 LAND SURVEYOR LYLE W. DAVIS

51-230 2/2

Lyle W. Davis

Book 84-2 Page 55 Date 4-6-84 Job No. 84-140

DAVIS SURVEYING
Rt.1. Box 203 Doniphan, NE 68832
Phone (402) 845-2784

A

by .....

In

of date wi

W

do hereby

and that a

Su

this .....

I

Section..... *and that said survey was accurately made, according to law and the established rules and regulations governing the subdivision of sections, and that all corners were perpetuated with durable material as provided by law and as specifically set forth in the foregoing field notes; and that said notes and map have been compared with the memorandum notes of survey and are true and correct.*

Witness my hand this..... *day of* .....19.....

.....*County Surveyor.*

FIELD NOTES

From Station	Course of Line	To Stat'n	Distance Chains	Distance Links	Magnetic Variation or Angle	Kind of Corner	REMARKS

LATITUDES, DEPARTURES, AND CLOSING ERRORS

LINES DESIGNATED	Direction	Distance Chains	Distance Links	Latitudes N	Latitudes S	Departures E	Departures W	MISCELLANEOUS NOTES

PLAT OF SURVEY

East / West } 6th P. M.

LAND SURVEYOR'S CERTIFICATE

I hereby certify that this plat, map, survey, or report was made by me or under my direct personal supervision and that I am a duly Registered Land Surveyor under the laws of the State of Nebraska.

Legal Description Lots 1, 2, 3, and 4, Block 2, HANNS N. HATT'S FIRST ADDITION to the Village of Dannebrog, Howard County, Nebraska.

Plat to scale showing tract surveyed with all pertinent points.

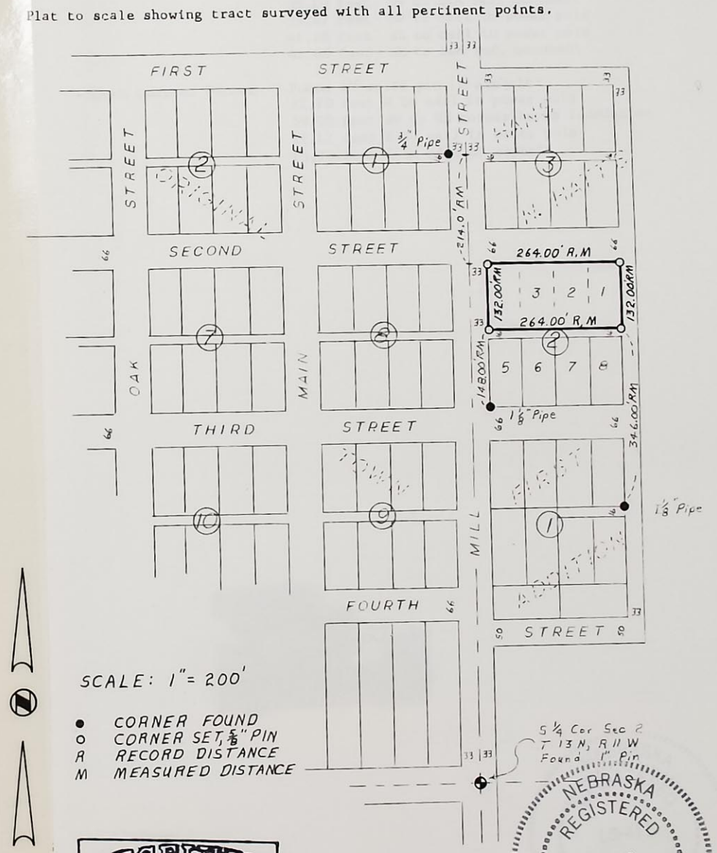

RECEIVED
FEB 04 1985
SURVEY RECORD REPOSITORY
$ 5.00
Howard County

NEBRASKA REGISTERED LS-411 LAND SURVEYOR LYLE W. DAVIS

Lyle W. Davis

51-227

Book 83-1 Page 74 Date 2-11-83 Job No. 83-070

DAVIS SURVEYING
Rt. 1, Box 203 Doniphan, NE 68832
Phone (402) 845-2784

..... 19.....,

..... in the survey of

..... skill and ability.

..... Chainman.

..... Chainman.

..... Chainman.

SURVEYOR'S CERTIFICATE

I hereby certify that on the ..... day of ..... 19....., I surveyed

Section ....., Township ..... North, Range ....., and that said survey was accurately made, according to law and the established rules and regulations governing the subdivision of sections, and that all corners were perpetuated with durable material as provided by law and as specifically set forth in the foregoing field [illegible] and that said notes and map have been compared with the memorandum notes of survey and are true and correct.

Witness my hand this ..... day of ..... 19.....

..... County Surveyor.

RECEIVED
SHOT & 0 831
HOWARD COUNTY, NEBRASKA
2

LATITUDES, DEPARTURES, AND CLOSING ERRORS

LINES DESIGNATED	Direction	Distance		Latitudes		Departures		MISCELLANEOUS NOTES
		Chains	Links	N	S	E	W	

PLAT OF SURVEY

East / West } 6th P. M.

Page 2 of 2

CORNER TIES Section 2, T13N, R11W Howard County, Nebraska

North Quarter Corner
Found BLM Brass Cap 1.5 feet deep
32.67 feet NW to nail in power pole
38.10 feet SW to BLM ref. monument
39.67 feet SW to nail in power pole
41.88 feet SE to nail in power pole
41.60 feet SE to BLM ref. monument

South Quarter Corner
Found 1" solid pin in asphalt
22.70 feet W to nail in power pole
59.90 feet SW to NE corner house foundation
22.12 feet E to nail in brace pole
13.70 feet E to edge of asphalt

STATE OF NEBRASKA
HOWARD COUNTY, SS.
FILED FOR RECORD
Feb. 28 85
AT 9:00 O'CLOCK A.M. PAGE 304
IN BOOK Le Survey Rec
LaDa Smith COUNTY CLERK
BY Bev Sack DEPUTY

NEBRASKA REGISTERED LS-411 LAND SURVEYOR LYLE W. DAVIS

Lyle W. Davis

SP-228 E/L

Book 83-1 Page 74 Date 2-11-83 Job No. 83-070

DAVIS SURVEYING
Rt.1, Box 203 Doniphan, NE 68832
Phone (402) 845-2784

SURVEYOR'S CERTIFICATE

I hereby certify that on the.....day of .....19....., I surveyed

.....

Section....., Township..... North, Range....., and that said survey was accurately made, according to law and the established rules and regulations governing the subdivision of sections, and that all corners were perpetuated with durable material as provided by law and as specifically set forth in the foregoing field notes and the said notes and map have been compared with the memorandum notes of survey and are true and correct.

Witness my hand this..... day of .....19.....

.....*County Surveyor.*

.....,
.....
.....19.....,
.....
.....
.....,
.....; *in the survey of*
.....
skill and ability.
..... *Chainman.*
..... *Chainman.*
..... *Chainman.*

FIELD NOTES

From Station	Course of Line	To Stat'n	Distance Chains	Distance Links	Magnetic Variation or Angle	Kind of Corner	REMARKS

LATITUDES, DEPARTURES, AND CLOSING ERRORS

LINES DESIGNATED	Direction	Distance Chains	Distance Links	Latitudes N	Latitudes S	Departures E	Departures W	MISCELLANEOUS NOTES

PLAT OF SURVEY

.....Section or Lot.....Twp. or Blk.....Range..... { East / West } 6th P. M.

PLAT OF SURVEY

IN St. Paul, Howard Co., NEBRASKA

PROPERTY OF Pizza Hut OF Grand Island, NEBR.

Described As Follow: The South 76.0' of Lots 4, 5, 6 & 7, and All of Lots 8, 9, 10 & 11, Block 79, Original Town of St. Paul, Howard Co. Nebraska.

NORTH

Legend
- ○ Corners Found (Pipe)
- • Corners Set (Pipe)
- 22 Plat Distance
- 40.00 Measured Distance

AL DEARMONT
ENGINEEING & SURVEYING
1116 Adams Street
ST. PAUL, NEBR. 68873
(308) 754-4551

Scale 1" = 40'

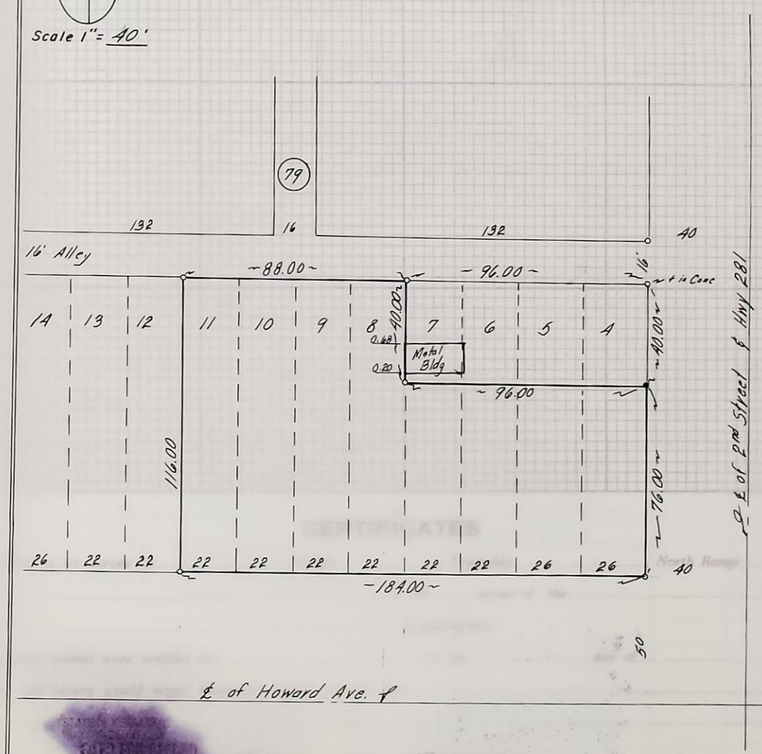

Mapch 27 85
9.00 A
4 Survey Bc 305
Bo Nai Smith
Bw Jack

NEBRASKA REGISTERED LS-208 LAND SURVEYOR A. W. DEARMONT

RECEIVED
MAR 12 1985
SURVEY RECORD REPOSITORY
$2.50
Howard County
54-98

CERTIFICATE OF SURVEY

I Hereby Certify That On Jan 11, 1985 19 85 I Surveyed The Property Described Above, And That The Above Plat Is A Correct Representation Of Said Survey

A. W. Dearmont

LAND SURVEYORS SEAL A.W. DEARMONT L.S. 208 ENGR. 1489

JOB NO 85-254

by .....

of date .....

do here .....

and tha .....

this .....

Section....., Township..... North, Range....., and that said survey was accurately made, according to law and the established rules and regulations governing the subdivision of sections, and that all corners were perpetuated with durable material as provided by law and as specifically set forth in the foregoing field notes; and that said notes and map have been compared with the memorandum notes of survey and are true and correct.

Witness my hand this..... day of .....19.....

.....County Surveyor.

FIELD NOTES

From Station	Course of Line	To Stat'n	Distance Chains	Distance Links	Magnetic Variation or Angle	Kind of Corner	REMARKS

LATITUDES, DEPARTURES, AND CLOSING ERRORS

LINES DESIGNATED	Direction	Distance Chains	Distance Links	Latitudes N	Latitudes S	Departures E	Departures W	MISCELLANEOUS NOTES

PLAT OF SURVEY

.....Section or Lot.....Twp. or Blk.....Range.....{ East / West } 6th P. M.

Sheet 1 Of 2 Sheets

OFFICIAL SURVEY RECORD

HOWARD COUNTY, NEBRASKA

A SURVEY OF An 8.63 Acher Tract of Land in the Southeast Quarter of Section 34, Township 14, North, Range 9 West of the 6th. P.M. in Howard County, Nebraska.

DATE SURVEYED Febr. , 18-19 19 85
SURVEYOR'S JOB NO. 85-260
WEATHER

AL DEARMONT
ENGINEERING & SURVEYING
ST. PAUL, NEBR. 68873

LEGAL DESCRIPTION:

A Tract of Land in the Southeast Quarter of Section 34, Township 14 North, Range 9 West of the 6th. P.M. in Howard County, Nebraska. And more Accurately Described as follows; Commencing at the Southeast Corner of said Section 34, thence in a Northerly direction along the East line of said Section 34 on an assumed Bearing of N 0° 32′ 03″W a distance of 1038.61 feet to the POINT OF BEGINNING, thence continueing in a Northerly direction along said East line of Section 34 a distance of 445.00feet, thence in a Westerly direction on a Bearing of N 88° 49′ 41″W a distance of 459.48 feet, thence Westerly direction on a Bearing of S 72° 40′ 27″W a distance of 349.59 feet, thence in a Southwesterly direction on a Bearing of S 49° 34′ 38″W a distance of 197.42 feet, thence in a Southeasterly direction on a Bearing of S 19° 22′ 21″E a distance of 205.84 feet, thence in an Easterly direction on a Bearing of S 80° 29′ 30″E a distance of 202.67 feet, thence in an Easterly direction on a Bearing of N 89° 32′ 45″E a distance of 679.41 feet to the POINY OF BEGINNING, and containing 8.63 Acres, which includes 0.34 Acres of County Road R.O.W.

March 27 85
9:00 A
to Survey Rec 306
Ramai Smith
Bev Sack

RECEIVED
MAR 12 1985
SURVEY RECORD REPOSITORY
Howard County
54-99 1/2

NEBRASKA REGISTERED LS-208 LAND SURVEYOR A. W. DEARMONT

Signed This 19 Day Of Febr. 19 85

A. W. Dearmont
A.W. DEARMONT L.S. 208
ENGR. 1489

LAND SURVEYOR'S SEAL

JOB NO 85-260

Section....., Township..... North, Range....., and that said survey was accurately made, according to law and the established rules and regulations governing the subdivision of sections, and that all corners were perpetuated with durable material as provided by law and as specifically set forth in the foregoing field notes; and that said notes and map have been compared with the memorandum notes of survey and are true and correct.

Witness my hand this..... day of .....19.....

.....County Surveyor.

Official Record

FIELD NOTES

From Station	Course of Line	To Stat'n	Distance Chains	Distance Links	Magnetic Variation or Angle	Kind of Corner	REMARKS

LATITUDES, DEPARTURES, AND CLOSING ERRORS

LINES DESIGNATED	Direction	Distance Chains	Distance Links	Latitudes N	Latitudes S	Departures E	Departures W	MISCELLANEOUS NOTES

OFFICIAL SURVEY RECORD
HOWARD COUNTY, NEBRASKA

Sheet 2 Of 2 Sheets

SKETCH of SURVEY Scale 1" = 200'

LEGEND
○ Corners Found
● Corners Set (1" Pipe)

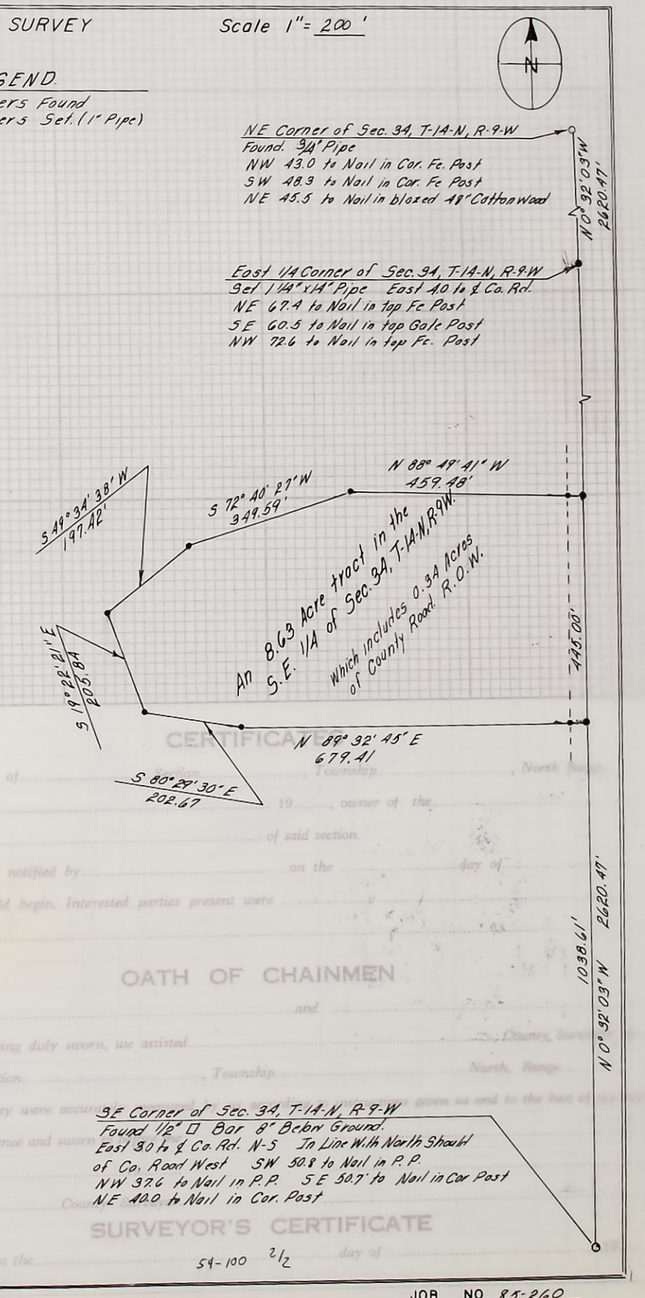

54-100 2/2

JOB NO 85-260

Section....., Township..... North, Range....., and that said survey was accurately made, according to law and the established rules and regulations governing the subdivision of sections, and that all corners were perpetuated with durable material as provided by law and as specifically set forth in the foregoing field notes; and that said notes and map have been compared with the memorandum notes of survey and are true and correct.

Witness my hand this..... day of .....19.....

.....County Surveyor.

FIELD NOTES

From Station	Course of Line	To Stat'n	Distance Chains	Distance Links	Magnetic Variation or Angle	Kind of Corner	REMARKS

LATITUDES, DEPARTURES, AND CLOSING ERRORS

LINES DESIGNATED	Direction	Distance Chains	Distance Links	Latitudes N	Latitudes S	Departures E	Departures W	MISCELLANEOUS NOTES

PLAT OF SURVEY

.....Section or Lot.....Twp. or Blk.....Range..... { East / West } 6th P. M.

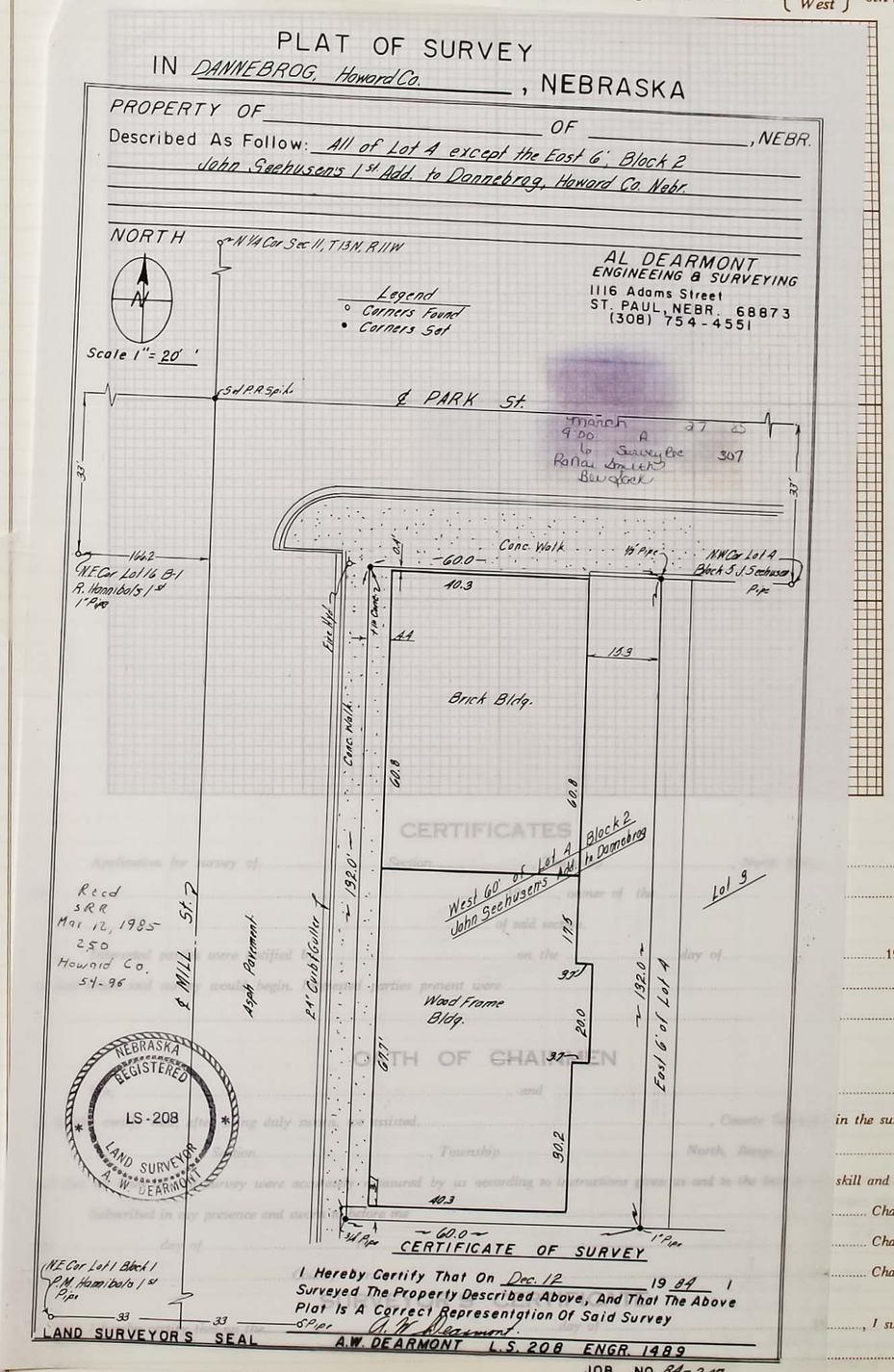

Section....., Township..... North, Range....., and that said survey was accurately made, according to law and the established rules and regulations governing the subdivision of sections and that all corners were perpetuated with durable material as provided by law and as specifically set forth in the foregoing ..... said notes and map have been compared with the memorandum notes of survey and are true and correct.

Witness my hand this..... day of .....19.....

.....County Surveyor.

FIELD NOTES

From Station	Course of Line	To Stat'n	Distance Chains	Distance Links	Magnetic Variation or Angle	Kind of Corner	REMARKS

LATITUDES, DEPARTURES, AND CLOSING ERRORS

LINES DESIGNATED	Direction	Distance Chains	Distance Links	Latitudes N	Latitudes S	Departures E	Departures W	MISCELLANEOUS NOTES

PLAT OF SURVEY

.....Section or Lot.....Twp. or Blk.....Range.....{ East / West } 6th P. M.

PLAT OF SURVEY

IN St. Paul, Howard Co., NEBRASKA

PROPERTY OF _____ OF _____, NEBR.

Described As Follow: A 6.0 foot by 320 foot tract of the Kendall Street R.O.W. adjacent to Lot 5, Block 66, Original Town of St. Paul, Nebr, and More Accurately Described as Follows: Comencing at the Southeast Corner of Said Lot 5, thence West along the South Line of Said Lot 5 a distance of 17.0 feet, to the Point of Beginning, thence South Normal to Said South Line a distance of 6.0 feet, thence West Parallel to Said South Line a distance of 320 feet, thence North Normal to Said South Line a distance of 6.0 feet to a point on Said South Line, thence East along Said South Line a distance of 320 feet to the Point of Beginning and Containing 1920 Sq. Feet of Kendall Street R.O.W.

NORTH

Scale 1" = 30'

AL DEARMONT
ENGINEEING & SURVEYING
1116 Adams Street
ST. PAUL, NEBR. 68873
(308) 754-4551

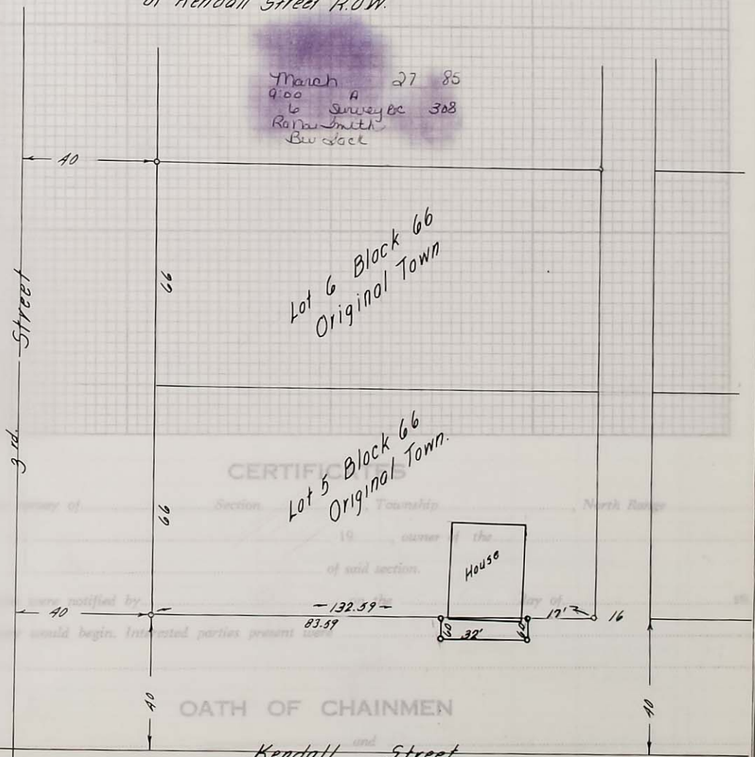

Reed
SRR
Mar 12, 1985
250
Howard Co.
54-95

Revised 12-14-84
AWD

NEBRASKA REGISTERED LS-208 LAND SURVEYOR A. W. DEARMONT

CERTIFICATE OF SURVEY

I Hereby Certify That On Dec. 4th 1984 I Surveyed The Property Described Above, And That The Above Plat Is A Correct Representation Of Said Survey

A. W. Dearmont

LAND SURVEYOR'S SEAL — A.W. DEARMONT L.S. 208 ENGR. 1489

JOB NO 84-245-A

Section....., Township..... North, Range....., and that said survey was accurately made, according to law and the established rules and regulations governing the subdivision of sections, and that all corners were perpetuated with durable material as provided by law and as specifically set forth in the foregoing field notes; and that said notes and map have been compared with the memorandum notes of survey and are true and correct.

Witness my hand this..... day of .....19.....

.....County Surveyor.

FIELD NOTES

From Station	Course of Line	To Stat'n	Distance Chains	Distance Links	Magnetic Variation or Angle	Kind of Corner	REMARKS

LATITUDES, DEPARTURES, AND CLOSING ERRORS

LINES DESIGNATED	Direction	Distance Chains	Distance Links	Latitudes N	Latitudes S	Departures E	Departures W	MISCELLANEOUS NOTES

.....Section or Lot..... or B..... Range..... { East / West } 6th P. M.

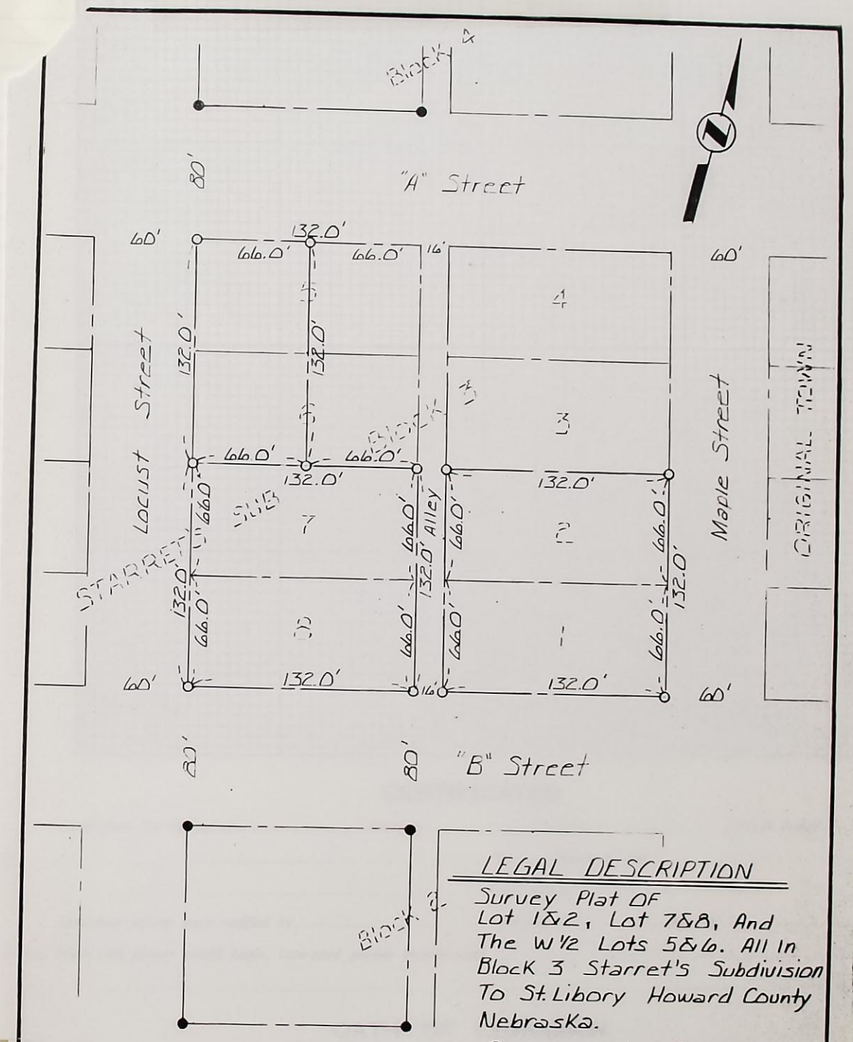

LEGAL DESCRIPTION

Survey Plat OF Lot 1&2, Lot 7&8, And The W½ Lots 5&6. All In Block 3 Starret's Subdivision To St. Libory Howard County Nebraska.

SURVEYOR'S CERTIFICATE

I Here By Certify That This Plat Was Made From An Accurate Survey To The Best Of My Knowledge

Legend

●=Indicates Corners Found

○=Indicates ½ Iron Pins Placed

STATE OF NEBRASKA HOWARD COUNTY, ss. FILED FOR RECORD
MO April DAY 9 85
AT 9:05 O'CLOCK A.M. RECORDED
IN BOOK 6 OF Survey PAGE 309
Ra Dee Smith COUNTY CLERK
BY Bev Sack DEPUTY

NEBRASKA REGISTERED LAND SURVEYOR ELBERT E. CHRISINGER

Elbert E. Chrisinger

Title: Survey Plat

Date: 4-2-85 Drawn By: Duane A. Katt

Scale: 1"=60' Job No. 120

Brady Engineering Co., Inc.
P.O. Box 2521
Grand Island, Nebr.

.....19.....

.....

.....he survey of

.....

.....l and ability.

.....Chainman.

.....Chainman.

.....Chainman.

.....I surveyed

.....

.....ng to law and
.....material as
.....h the memor-

provided by law and as specifically set forth in the foregoing field notes, ... andum notes of survey and are true and correct.

Witness my hand this..... day of .....19.....

.....County Surveyor.

FIELD NOTES

From Station	Course of Line	To Stat'n	Distance Chains	Distance Links	Magnetic Variation or Angle	Kind of Corner	REMARKS

LATITUDES, DEPARTURES, AND CLOSING ERRORS

LINES DESIGNATED	Direction	Distance Chains	Distance Links	Latitudes N	Latitudes S	Departures E	Departures W	MISCELLANEOUS NOTES

PLAT OF SURVEY

.....Section or Lot.....Twp. or Blk.....Range..... { East / West } 6th P. M.

sheet 2 of 2

OFFICIAL SURVEY RECORD
COUNTY, NEBRASKA

Sheet 1 of 2

Survey of RE-ESTABLISH THE NORTHWEST CORNER OF

County Survey No. _____ Section 31, T 13 N, R 9 W,

of 6th. P. M.

County Survey No. _____

Surveyor's Proj. No. _____

Date March 12, 1985 Weather Fair

STATE OF NEBRASKA
HOWARD COUNTY, ss.
FILED FOR RECORD
MO. April DAY 9 1985
AT 9:00 O'CLOCK A.M.
IN BOOK 85 OF Survey
RECORDED PAGE 310
Kathy Smith COUNTY CLERK
BY Ben Sack DEPUTY

Field Notes: Origin of Survey, descriptions of corners found and restored; distances chained; angles measured.

Corners Established (19.74c) Plot Chain Distance Rott

Mr. Lyle Davis, a registered land surveyor in the state of Nebraska, was unable to find the northwest corner of Section 31-13-9, and requested my assistance. After researching the records I helped Mr. Davis extend the north line of the Northwest Quarter of said Section 31 west, using the 1/16th corner set by J. Rott and the North Quarter corner on a straight line and at equal distance, and set temporary nail for corner. J. Rott's survey was recorded in survey record book # 5, page 31, dated Sept. , 1947.

We then produced the west line of said Section 31, north using the West Quarter corner and the Southwest corner on a straight line and at an equal distance we set a temporary nail for corner. Survey by W. H. Branch, dated Nov., 1890, and recorded in survey record book # 1 page 363 shows west line of said Section 31 to be on a straight line and at equal distance between corners. We found that the point from south fell 0.5' east and 1.2' north of point set from Rott's survey.

Using the west quarter corner of Section 31 and the northwest corner of Section 30, the closest corners existing on the Range line to the missing northwest corner of said Section 31, we run a random line and find that a straight line falls 1.2' west of point set from Rott's survey, and by EDM distances find the actual distance between the west quarter corner of Section 31 and the northwest corner of Section 30, to be 7928.76'. Proportioning this distance, using the GLO plat, the corner would fall 10.25' north and 1.2' west of point set from Rott's survey.

At the temporary points set we excavated with a backhoe and found no trace of original corner. From the above information it was my judgment that from the available evidence using the temporary point set from J. Rott's survey would place the corner closest to its original position. At this point I place a 1" x 24" pipe with a ½" pipe above as the corner.

N¼ Cor. Sec. 31-13-9

NW CORNER SEC. 31-13-9
Set 1" x 24" pipe with ½" pipe above
NE 51.17' "x" nail in Power Pole
SW 64.25' Nail top Fence Post
SE 64.15' "x" Nail in Power Pole
E 45.90' Line of Power Poles north.
S. 44.35' Line of Power Poles west.

N 1/16th of NW¼ SEC. 31-13-9
Found Sq. iron rod, set 1½" pipe above.
NW 36.08' "x" Nails in power pole.
NE 47.53' Nail top gate post.
SE 45.40' Nail top Fence Post.
N 35.55' Line of Power poles west.

N¼ CORNER SEC. 31-13-9
Found 2" x 3' iron pipe
NW 52.55' Nail top fence post
S 34.4' Nail in Cor. fence post
S 34.1' Base Tel. warning sign
SE 44.4' Nail top fence post
N 32.9' to E-W fence line

W¼ CORNER SEC. 31-13-9
Found 3/4" iron pipe
W 32.3' Nail top Cor. fence post
S-SE 33.3' Nail top fence post.
E 29.95' Nail top fence post

SW CORNER SEC. 31-13-9
Found 1' Sq. shaft
NE 42.6' Nail in Power Pole
SE 43.5' Nail in Power Pole
SW 48.65' top of Steel fence post

NW CORNER SEC. 30-13-9
Set ½" x 24" shaft from R.T. Paul's ties
SE 46.2' Nail in Power Pole
NE 35.7' Nail in Cor. fence post
NE 64.5' Nail in top fence post
SW 56.3' Nail in cor. fence post.

SW Cor. Sec. 31-13-9 Recd SRR Mar 19 1985 N/C Howard Co. 57-28

NEBRASKA REGISTERED LS-384 LAND SURVEYOR LYLE C. LEWIS

Signed this 15th day of March 1985

Name: Lyle C. Leth
County Surveyor

Surveyor's License No. L.S. 384

Land Surveyor's Seal

57-27

Section....., Township..... North, Range....., and that said survey was accurately made, according to law and the established rules and regulations governing the subdivision of sections, and that all corners were perpetuated with durable material as provided by law and as specifically set forth in the foregoing field notes; and that said notes and map have been compared with the memorandum notes of survey and are true and correct.

Witness my hand this..... day of .....19.....

.....County Surveyor.

Official Record

FIELD NOTES

From Station	Course of Line	To Stat'n	Distance Chains	Distance Links	Magnetic Variation or Angle	Kind of Corner	REMARKS

LATITUDES, DEPARTURES, AND CLOSING ERRORS

LINES DESIGNATED	Direction	Distance Chains	Distance Links	Latitudes N	Latitudes S	Departures E	Departures W	MISCELLANEOUS NOTES

sheet 2 of 2

OFFICIAL SURVEY RECORD

HOWARD COUNTY, NEBRASKA

County Survey No _____

Sketch of Survey Scale: 1" = 500'

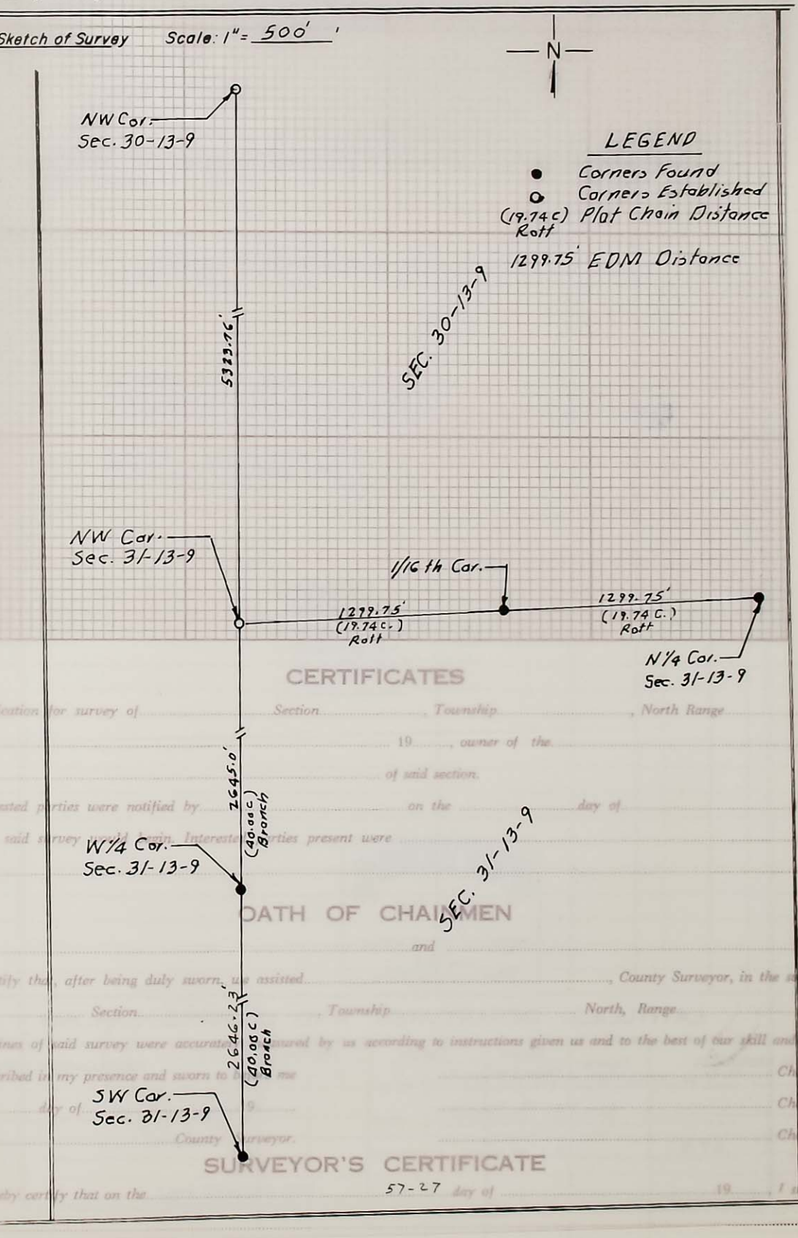

Section....., Township..... North, Range....., and that said survey was accurately made, according to law and the established rules and regulations governing the subdivision of sections, and that all corners were perpetuated with durable material as provided by law and as specifically set forth in the foregoing field notes; and that said notes and map have been compared with the memorandum notes of survey and are true and correct.

Witness my hand this..... day of .....19.....

.....County Surveyor.

FIELD NOTES

From Station	Course of Line	To Stat'n	Distance Chains	Distance Links	Magnetic Variation or Angle	Kind of Corner	REMARKS

LATITUDES, DEPARTURES, AND CLOSING ERRORS

LINES DESIGNATED	Direction	Distance Chains	Distance Links	Latitudes N	Latitudes S	Departures E	Departures W	MISCELLANEOUS NOTES

PLAT OF SURVEY

.....Section or Lot.....Twp. or Blk.....Range..... { East / West } 6th P. M.

OFFICIAL SURVEY RECORD
HOWARD COUNTY, NEBRASKA

Sheet 1 of 1

Survey of WEST QUARTER CORNER

Section 25, T 13 N, R 9 W,

of 6th. P. M.

County Survey No. _____

Surveyor's Proj. No. _____

Date March 5, 19 85 Weather Fair

Field Notes: Origin of Survey, descriptions of corners found and restored; distances chained; angles measured.

I found the West Quarter Corner of Section 25-13-9 as described in the following ties:

W¼ CORNER SEC. 25-13-9
Found Strap Iron bar and cedar stake
Set "T" fence post 14" long on top of strap iron.
NW 43.0' Nail in fence post.
W 33.8' to face of Corner fence post.
SW 44.0' Nail in fence post.
E 31.7' Nail in U.C. Tele. marker post.

STATE OF NEBRASKA
HOWARD COUNTY, SS.
FILED FOR RECORD
NO. April DAY 9 1985
AT 9:00 O'CLOCK A.M. RECEIVED
IN BOOK 6 OF Surveys PAGE 311
COUNTY CLERK
BY Bu Sack DEPUTY

RECEIVED
MAR 19 1985
SURVEY RECORD REPOSITORY
State
Howard County
57-28

NEBRASKA REGISTERED L.S. 384 LAND SURVEYOR LYLE C. LETH

Signed this 15th day of March 19 85

Name: Lyle C. Leth
County Surveyor

Surveyor's License No. L.S. 384

Land Surveyor's Seal

by .....

of date

do herel

and that

this .....

Section....., Township..... North, Range....., and that said survey was accurately made, according to law and the established rules and regulations governing the subdivision of sections, and that all corners were perpetuated with durable material as provided by law and as specifically set forth in the foregoing field notes; and that said notes and map have been compared with the memorandum notes of survey and are true and correct.

Witness my hand this..... day of .....19.....

.....County Surveyor.

FIELD NOTES

From Station	Course of Line	To Stat'n	Distance Chains	Distance Links	Magnetic Variation or Angle	Kind of Corner	REMARKS

LATITUDES, DEPARTURES, AND CLOSING ERRORS

LINES DESIGNATED	Direction	Distance Chains	Distance Links	Latitudes N	Latitudes S	Departures E	Departures W	MISCELLANEOUS NOTES

.....Section ..... { East / West } 6th P. M.

OFFICIAL SURVEY RECORD

HOWARD COUNTY, NEBRASKA

Sheet 1 of 1

Survey of NORTH QUARTER CORNER

Section 36, T 13 N, R 9 W,

of 6th. P.M.

County Survey No.

Surveyor's Proj. No.

Date March 5, 19 85 Weather Fair

Field Notes: Origin of Survey, descriptions of corners found and restored; distances chained; angles measured.

I found the North Quarter Corner of Section 36-13-9 as described in the following ties:

N¼ CORNER SEC. 36-13-9
Found lime rock and cedar decays
Set 12" T fence post on north side.
S 32.3' "x" Nails in Power Pole
SW 25.7' West end of drive culvert.
E 4.5' West face of Power Pole Line South.

STATE OF NEBRASKA
HOWARD COUNTY, ss.
FILED FOR RECORD
MO. April DAY 9 1985
AT 9:00 O'CLOCK A.M. RECORDED
IN BOOK 6 OF Survey PAGE 312
Rebecca Smith COUNTY CLERK
BY Ben Sack DEPUTY

RECEIVED
MAR 19 1985
SURVEY RECORD REPOSITORY
$ N/C
Howard County
57-29

NEBRASKA REGISTERED LS-384 LAND SURVEYOR LYLE C. LETH

Signed this 15th day of March 19 85

Name: Lyle C. Leth
County Surveyor

Surveyor's License No. L.S. 384

Land Surveyor's Seal

by ....

of dat...

do her... ...ey of

and th... ...bility.

this ... ...man.

...man.

...man.

...veyed

Section ... ...w and the es... ...ial as provided by law and as specifically set forth in the subdivision of sections, and that all corners were perpetuat... ...compared with the memorandum notes of survey and are true and correct. ...map h...

Witness my hand this..... day of .....

.....County Surveyor.

FIELD NOTES

From Station	Course of Line	To Stat'n	Distance Chains	Distance Links	Magnetic Variation or Angle	Kind of Corner	REMARKS

LATITUDES, DEPARTURES, AND CLOSING ERRORS

LINES DESIGNATED	Direction	Distance Chains	Distance Links	Latitudes N	Latitudes S	Departures E	Departures W	MISCELLANEOUS NOTES

PLAT OF SURVEY

Section or Lot ..... Twp. or Blk. ..... Range ..... (East) 6th P. M.

OFFICIAL SURVEY RECORD

HOWARD COUNTY, NEBRASKA

Sheet 1 of 1

Survey of EAST QUARTER CORNER

Section 6, T13 N, R 9 W,

of 6th. P.M.

County Survey No.

Surveyor's Proj. No.

Date December 19 84 Weather Fair

Field Notes: Origin of Survey, descriptions of corners found and restored; distances chained; angles measured.

The east quarter corner of Section 6-13-9 was found by the survey personnel of the State of Nebraska R'oad Department from information found in survey record book # 4, page 74 of a survey recorded by Robert Harvey, dated Oct., 1902. The corner found meets the description of the corner as described by Robert Harvey so I accept this as the true corner.

E¼ CORNER SEC. 6-13-9
Found 1" steel shaft and brick on end.
Set 3/4' rebar above.
NW 28.73' Nail in top of fence post.
SW 55.3' Nail in top Fence post.
S-SW 38.65' Nail in top of fence post
S 28.55' Nail in top Cor. fence post.
S 28.0' Line of E-W fence west.
W 4.0' line of N-S fence.

STATE OF NEBRASKA
HOWARD COUNTY, SS:
FILED FOR RECORD
MO April DAY 9 85
AT 9:00 O'CLOCK A.M.
IN BOOK Le of Survey 313
PAGE
BY Bw Bacic

CERTIFICATES

by .....

of date

OATH OF CHA

do hereby certify that, after be

and that all lin

this

RECEIVED
MAR 19 1985
SURVEY RECORD REPOSITORY
& NIC
Howard County
57-30

NEBRASKA REGISTERED LS-384 LAND SURVEYOR LYLE C. LETH

Signed this 15th day of March 19 85

Name: Lyle C. Leth
County Surveyor

Surveyor's License No. L.S. 384

Land Surveyor's Seal

OR'S CERTIFICATE

Section....., Township..... North, Range....., and that said survey was accurately made, according to law and the established rules and regulations governing the subdivision of sections, and that all corners were perpetuated with durable material as provided by law and as specifically set forth in the foregoing field notes; and that said notes and map have been compared with the memorandum notes of survey and are true and correct.

Witness my hand this..... day of .....19.....

.....County Surveyor.

FIELD NOTES

From Station	Course of Line	To Stat'n	Distance Chains	Distance Links	Magnetic Variation or Angle	Kind of Corner	REMARKS

LATITUDES, DEPARTURES, AND CLOSING ERRORS

LINES DESIGNATED	Direction	Distance Chains	Distance Links	Latitudes N	Latitudes S	Departures E	Departures W	MISCELLANEOUS NOTES

PLAT OF SURVEY

.....Section or Lot.....Twp. or Blk.....Range..... { East / West } 6th P. M.

OFFICIAL SURVEY RECORD

HOWARD COUNTY, NEBRASKA

Sheet 1 of 1

Survey of SECTION CORNERS FOUND IN

Section 35, T 13 N, R 9 W,

of 6th. P. M.

County Survey No.

Surveyor's Proj. No.

Date March 1985 Weather Fair

Field Notes: Origin of Survey, descriptions of corners found and restored; distances chained; angles measured.

Excavating with a County Motor Graded I found the following Section corners as described in the following ties:

NE CORNER SEC. 35-13-9
Found 6" x 6" x 12" red stone
Set 3/4" pipe on south side with "T" steel fence post 12" long above.
SE 47.4' "x" nail in Power Pole
NE 67.6' Nail in top of gate post.
NNE 75.35' Nail in top of fence post.
E 34.4' to line of Power Poles north
S 33.2' Line of Power Poles East

E¼ CORNER SEC. 35-13-9
Found lime stone which was split and broke from excavation.
Set 3/4" x 18" pipe with 12" T fence post above.
E 32.9' "x" nails in Power Pole
W-SW 44.75' NE leg of Steel tower.
SW 60.2' SE leg of steel tower.

N¼ CORNER SEC. 35-13-9
Found 6"x6"x12" red stone.
Set 3/4" x 18" pipe on south side with 12" T fence post above stone.
S 39.6' "x" Nails in Power Pole.
NE 42.0' Nail in gate post.
SW 63.5' Nail in top one fence post.
N 28.0' Centerline of west end of drive culv. (Plumb tie)

CERTIFICATES

Application of Surveyor, Section ....., Township ....., North Range .....,

by ..... 19....., owner of the .....

..... of said section.

Interested parties were notified by ..... on the ..... day of ..... 19.....,

of date when said survey was filed. Interested parties present were .....

STATE OF NEBRASKA
HOWARD COUNTY, SS.
FILED FOR RECORD
MO April DAY 9 1985
AT 9:00 O'CLOCK A.M. RECORDED
IN BOOK 10 OF Survey PAGE 314
Roberta Leth COUNTY CLERK
BY Bw Lock DEPUTY

RECEIVED
MAR 19 1985
SURVEY RECORD REPOSITORY
N/C
Howard County
57-31

OATH OF CHAINMEN

We ..... and .....,

do hereby certify that, after being duly sworn, we assisted ....., County Surveyor, in the survey of

..... Township ..... North, Range .....

and that all lines of said survey were accurately measured by us according to instructions given us and to the best of our skill and ability.

Subscribed in my presence and sworn to before me ..... Chainman.

this ..... day of ..... 19..... Chainman.

..... County Surveyor. ..... Chainman.

NEBRASKA REGISTERED LS-384 LAND SURVEYOR LYLE C. LETH

Signed this 15th day of March 1985

Name: Lyle C. Leth
County Surveyor

Surveyor's License No. L.S. 384

SURVEYOR'S CERTIFICATE

Land Surveyor's Seal

I hereby certify that on ..... day of ..... 19....., I surveyed

Section....., Township..... North, Range....., and that said survey was accurately made, according to law and the established rules and regulations governing the subdivision of sections, and that all corners were perpetuated with durable material as provided by law and as specifically set forth in the foregoing field notes; and that said notes and map have been compared with the memorandum notes of survey and are true and correct.

Witness my hand this..... day of .....19.....

.....County Surveyor.

FIELD NOTES

From Station	Course of Line	To Stat'n	Distance Chains	Distance Links	Magnetic Variation or Angle	Kind of Corner	REMARKS

LATITUDES, DEPARTURES, AND CLOSING ERRORS

LINES DESIGNATED	Direction	Distance Chains	Distance Links	Latitudes N	Latitudes S	Departures E	Departures W	MISCELLANEOUS NOTES

PLAT OF SURVEY

.....Section or Lot..... .....Twp. or Lot..... .....Range..... { East / West } 6th P. M.

...F NEBRASKA
...D COUNTY, ss.
...ED FOR RECORD
April DAY 15 1985
00 O'CLOCK P.M. RECORDED
BK 6 OF Survey PAGE 315
Barbara Smith COUNTY CLERK
Bev Sack DEPUTY

SURVEY IN SECTION 18 T 16 N--R 11 W
HOWARD COUNTY, NEBRASKA

This survey in Section 18-16-11, Howard County, Nebraska was made at the request of David Ender and Harland Wells to determine the property line between the west and east halves of the SE¼ and the north line of the west half of the SE¼.

On a survey made April 7, 1976 to determine the east line of the SE¼ of said section, the SE Corner and the East Meander Corner were found. Both were "Brass Caps" set on a resurvey by the Bureau of Land Management, U.S. Department of the Interior in 1963. The location of the center of the section was found marked with a lime rock east of the corner post of fences from the west-north & east. A search for the South ¼ Corner failed to locate anything as all ties had been destroyed.

This current survey was made on March 26, 1979. By use of a metal sensor, the S¼ Corner of Section 18-16-11 was found 2' below the road surface at a point 2,657.3' west from the SE Corner of the Section. It was marked with a 1963 "Brass Cap". Descriptions in the BLM Survey Notes stated that an iron bar plus 7 bricks with one marked 7-11-1900 were found in 1963. No effort was made to locate the iron bar, but several bricks lay around the BLM Corner stake.

The ¼¼ Corner on the south side of the SE¼ of Section 18 was then located on line and midway between the SE Corner and the S¼ Corner. It was marked with a 1"x 30" steel axle with the top 4" below the road surface.

The North ¼¼ Corner of the SE¼ of Section 18 was then established 1,328.6' east of the center of the section and 2,670.4' north of the South ¼¼ Corner to correspond with measurements of record on the South and East sides of the SE¼ of Section 18-16-11.

The respective west to east and south to north lines leading to this established corner were almost identical with visible farming boundaries of long standing. This North ¼¼ Corner was marked with a 3/8"x1¼"x 36" iron bar.

Corner Ties:

SE Cor. Sec. 18	SE 39.8'	to BLM pipe
	NE 33.4'	" Lag screw in PP
East Meander Cor.	SE 29.1'	" Blazed tree
	SW 45.5'	" " "
	WNW 22.3'	" " "
So.¼ Cor.	So 23.0'	" 5/8" rod
So ¼¼ Cor.	NE 45.1'	" " "
	N 33.0'	" " "
	SW 36.4	" 1" angle iron
N ¼¼ Cor.	NNW 115.8'	to 5/8" rod + post
	NNE 113.6'	" " " " "

NEBRASKA REGISTERED LAND SURVEYOR LS-163 RAYMOND D. POCOCK

REGISTERED PROFESSIONAL ENGINEER RAYMOND D. POCOCK E-399 STATE OF NEBRASKA

April 13, 1979

Raymond D. Pocock
Raymond D. Pocock
Civil Engineer Lic. E-399
Land Surveyor " LS-163

Applicat...
by .....
.....
Interest...
of date when said...
.....

We, ...
do hereby certify that, after being duly sworn, we assisted CIVIL ENGINEER LIC. E-399 LAND SURVEYOR " LS-163 County Surveyor, in the survey of
..... Section....., Township..... North, Range.....
and that all lines of said survey were accurately measured by us according to instructions given us and to the best of our skill and ability.

Subscribed in my presence and sworn to before me ..... Chainman.
this ..... day of ..... 19..... ..... Chainman.
..... County Surveyor. ..... Chainman.

SURVEYOR'S CERTIFICATE

I hereby certify that on the ..... day of ..... 19....., I surveyed
.....
Section....., Township..... North, Range....., and that said survey was accurately made, according to law and the established rules and regulations governing the subdivision of sections, and that all corners were perpetuated with durable material as provided by law and as specifically set forth in the foregoing field notes; and that said notes and map have been compared with the memorandum notes of survey and are true and correct.

Witness my hand this..... day of ..... 19.....
..... County Surveyor.

Official Record of Surve

FIELD NOTES

From Station	Course of Line	To Stat'n	Distance Chains	Distance Links	Magnetic Variation or Angle	Kind of Corner	REMARKS

LATITUDES, DEPARTURES, AND CLOSING ERRORS

LINES DESIGNATED	Direction	Distance Chains	Distance Links	Latitudes N	Latitudes S	Departures E	Departures W	MISCELLANEOUS NOTES

.....Se

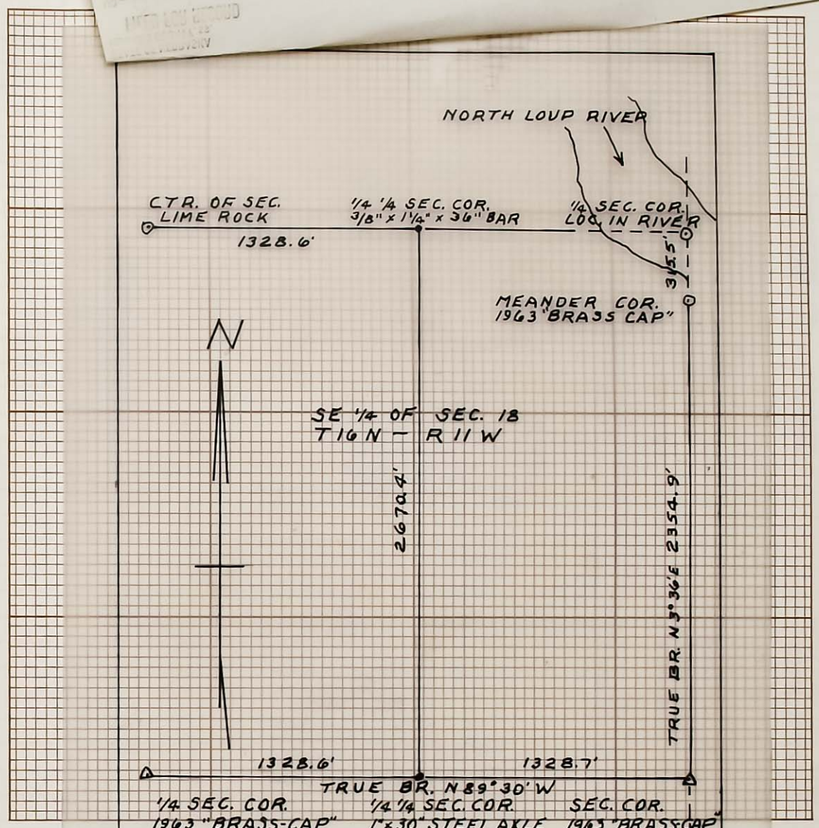

CERTIFICATES

Application for survey of LOCATION OF PROPERTY LINES BETWEEN E1/2 & W1/2 OF SE1/4 SECTION 18-T16N-R11 W & THE N LINE OF THE W1/2 OF THE SE1/4 OF SECTION 18-16-11, HOWARD COUNTY, NEBRASKA. Section ..... Township ..... North Range ....., by ..... Owner of the ..... Interested parties were notified by ..... on the ..... day of ..... 19....., of date when said survey would begin. Following parties were present:

CORNERS LOCATED = Δ-O
CORNERS SET = •

SCALE: 1" = 500' APRIL 11, 1979

OATH OF CHAINMEN

We, ... Raymond D. Pocock, do hereby certify that, after being duly sworn, we assisted ..... County Surveyor, in the survey of ..... Section ....., Township ..... North, Range ....., and that all lines of said survey were accurately measured by us according to instructions given us and to the best of our skill and ability.

CIVIL ENGINEER LIC. E-399
LAND SURVEYOR " LS-163

Subscribed in my presence and sworn to before me ..... Chainman.

this ..... day of ..... 19..... ..... Chainman.

..... County Surveyor. ..... Chainman.

SURVEYOR'S CERTIFICATE

I hereby certify that on the ..... day of ..... 19....., I surveyed ..... Section ....., Township ..... North, Range ....., and that said survey was accurately made, according to law and the established rules and regulations governing the subdivision of sections, and that all corners were perpetuated with durable material as provided by law and as specifically set forth in the foregoing field notes; and that said notes and map have been compared with the memorandum notes of survey and are true and correct.

Witness my hand this ..... day of ..... 19.....

..... *County Surveyor.*

FIELD NOTES

From Station	Course of Line	To Stat'n	Distance Chains	Distance Links	Magnetic Variation or Angle	Kind of Corner	REMARKS

LATITUDES, DEPARTURES, AND CLOSING ERRORS

LINES DESIGNATED	Direction	Distance Chains	Distance Links	Latitudes N	Latitudes S	Departures E	Departures W	MISCELLANEOUS NOTES

PLAT OF SURVEY

..... Section or Lot ..... Twp. or Blk. ..... Range ..... { East } 6th P. M.

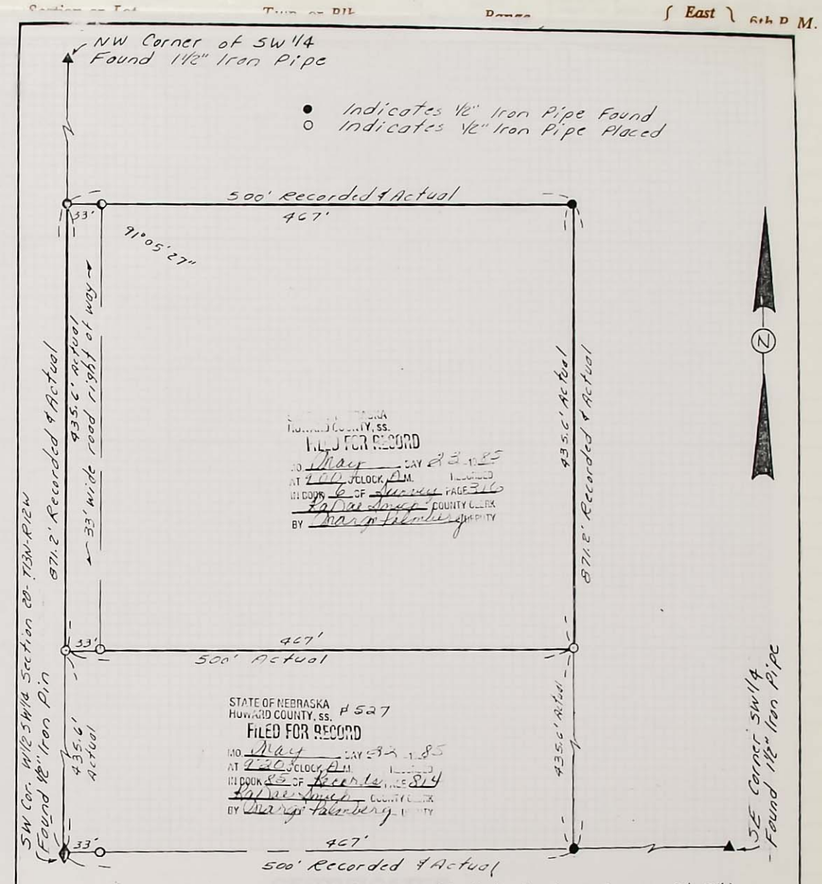

A tract of land comprising a part of the West Half of the Southwest Quarter (W½ SW¼) of Section Twenty (20), Township Thirteen (13) North, Range Twelve (12) West of the 6th P. M., Howard County, Nebraska and more particularly described as follows:

Beginning at a point on the west line of said West Half of the Southwest quarter (W½ SW¼); said point being Four Hundred Thirty-Five and Six Tenths (435.6) feet north of the southwest corner of said West Half of the Southwest Quarter (W½ SW¼); thence running northerly along and upon the west line of said West Half of the Southwest Quarter (W½ SW¼) a distance of Four Hundred Thirty-Five and Six Tenths (435.6) feet; thence running easterly parallel with the south line of said West Half of the Southwest Quarter (W½ SW¼), a distance of Five Hundred (500.0) feet; thence running southerly, parallel with the west line of said West Half of the Southwest Quarter (W½ SW¼), a distance of Four Hundred Thirty-Five and Six Tenths (435.6) feet; thence running westerly, parallel with the south line of said West Half of the Southwest Quarter (W½ SW¼), a distance of Five Hundred (500.0) feet to the point of beginning and containing 5.00 acres more or less.

I hereby certify that to the best of my knowledge and belief, the accompanying plat is from an accurate survey of the described property made under my supervision.

NEBRASKA REGISTERED LS-178 LAND SURVEYOR THOMAS L. JORDAN

Thomas L. Jordan

Thomas L. Jordan, L. S. No. 178

BENJAMIN & ASSOCIATES, ENGINEERS & SURVEYORS - P. O. BOX 339 - GRAND ISLAND, NEBRASKA

Scale 1" = 100' May 7, 1985

Section....., Township..... North, Range....., and that said survey was accurately made, according to law and the established rules and regulations governing the subdivision of sections, and that all corners were perpetuated with durable material as provided by law and as specifically set forth in the foregoing field notes; and that said notes and map have been compared with the memorandum notes of survey and are true and correct.

Witness my hand this..... day of .....19.....

.....County Surveyor.

FIELD NOTES

From Station	Course of Line	To Stat'n	Distance Chains	Distance Links	Magnetic Variation or Angle	Kind of Corner	REMARKS

LATITUDES, DEPARTURES, AND CLOSING ERRORS

LINES DESIGNATED	Direction	Distance Chains	Distance Links	Latitudes N	Latitudes S	Departures E	Departures W	MISCELLANEOUS NOTES

PLAT OF SURVEY

.....Section or Lot.....Twp. or Blk.....Range..... { East / West } 6th P. M.

OFFICIAL SURVEY RECORD

Sheet 1 of 1

HOWARD COUNTY, NEBRASKA

Survey of _____

Section 34, T 14 N, R 10 W, of 6th. P.M.

County Survey No. _____

Surveyor's Proj. No. _____

Date May 10, 19 85 Weather Fair

Field Notes: Origin of Survey, descriptions of corners found and restored; distances chained; angles measured.

I found the East Quarter Corner and the Southeast Corner of Section 34, Township 14 North, Range 10 West as described in the following ties:

E¼ CORNER SEC. 34-14-10
Found 1" pipe bent North on top and Bricks.
W 21.5' Nail in Power Pole
NE 73.6' "x" Nails in Power Pole
E 31.9' Nail in Cor. Fence Post
Cor. is in line w/ Fence West

SE CORNER SEC. 34-14-10
Found 1¼" pipe 5' below ground. Set 1¼" pipe W/ 5/8" x 24" shaft above.
NE 47.9' Nail in top of Corner Fence Post.
SW 50.7' Nail in top of Corner Fence Post.
SE 40.4' Nail in top of Corner Fence Post.

STATE OF NEBRASKA
HOWARD COUNTY, ss.
FILED FOR RECORD
MO May DAY 29 19 85
AT 9:00 O'CLOCK A.M. RECORDED
IN BOOK 6 OF Surveys PAGE 317
Roger Smith COUNTY CLERK
BY Bu Sock DEPUTY

RECEIVED
MAY 14 1985
SURVEY RECORD REPOSITORY
S. N/C
Howard County
67-152

NEBRASKA REGISTERED LS-384 LAND SURVEYOR LYLE C. LETH

Signed this 13th day of May 19 85

Name: Lyle C. Leth
County Surveyor

Surveyor's License No. L.S. 384

Land Surveyor's Seal

Section..... Township..... North, Range ....., and that said survey was accurately made, according to law and the established rules and regulations governing the subdivision of sections, and that all corners were perpetuated with durable material as provided by law and as specifically set forth in the foregoing field notes; and that said notes and map have been compared with the memorandum notes of survey and are true and correct.

Witness my hand this..... day of .....19.....

.....*County Surveyor.*

FIELD NOTES

From Station	Course of Line	To Stat'n	Distance Chains	Distance Links	Magnetic Variation or Angle	Kind of Corner	REMARKS

LATITUDES, DEPARTURES, AND CLOSING ERRORS

LINES DESIGNATED	Direction	Distance Chains	Distance Links	Latitudes N	Latitudes S	Departures E	Departures W	MISCELLANEOUS NOTES

PLAT OF SURVEY

OFFICIAL SURVEY RECORD

Sheet 1 of 1

HOWARD COUNTY, NEBRASKA

Survey of _____

_____ Section 27, T 14 N, R 10 W,

of 6th. P.M.

County Survey No. _____

Surveyor's Proj. No. _____

Date May 10, 1985 Weather Fair

Field Notes: Origin of Survey, descriptions of corners found and restored; distances chained; angles measured.

I found the East Quarter Corner of Section 27, Township 14 North, Range 10 West as decribed in the following ties:

E¼ CORNER SEC. 27-14-10
Found 3/4" Pipe, set "T" fence post 15" long above.
NE 31.1' Nail in Cotton Wood Stump
SW 47.7' Nail in Power Pole
W 30.0' Line of Power Poles North.

STATE OF NEBRASKA
HOWARD COUNTY, ss.
FILED FOR RECORD
TO May DAY 29 1985
AT 9:00 O'CLOCK A.M. RECORDED
IN BOOK 4 OF Survey PAGE 318
RaDai Smith COUNTY CLERK
BY Bw Jack DEPUTY

RECEIVED
MAY 14 1985
SURVEY RECORD REPOSITORY
S NIC
Howard County
67-161

NEBRASKA REGISTERED LS-384 LAND SURVEYOR LYLE C. LETH

Signed this 13th day of May 1985

Name: Lyle C. Leth
County Surveyor

Surveyor's License No. L.S. 384

Land Surveyor's Seal

by .....

of date .....

do hereby .....

and that .....

this .....

I ..... day of ..... 19....., I surveyed

Section....., Township..... North, Range....., and that said survey was accurately made, according to law and the established rules and regulations governing the subdivision of sections, and that all corners were perpetuated with durable material as provided by law and as specifically set forth in the foregoing field notes; and that said notes and map have been compared with the memorandum notes of survey and are true and correct.

Witness my hand this..... day of ..... 19.....

..... County Surveyor.

FIELD NOTES

From Station	Course of Line	To Stat'n	Distance Chains	Distance Links	Magnetic Variation or Angle	Kind of Corner	REMARKS

LATITUDES, DEPARTURES, AND CLOSING ERRORS

LINES DESIGNATED	Direction	Distance Chains	Distance Links	Latitudes N	Latitudes S	Departures E	Departures W	MISCELLANEOUS NOTES

PLAT OF SURVEY

.....Section or Lot.....Twp. or Blk.....Range..... { East } 6th P. M.

o- Indicates 1/2" Iron Pipe Placed
•- Indicates Corners Found
All Distances Shown Are Actual Distances

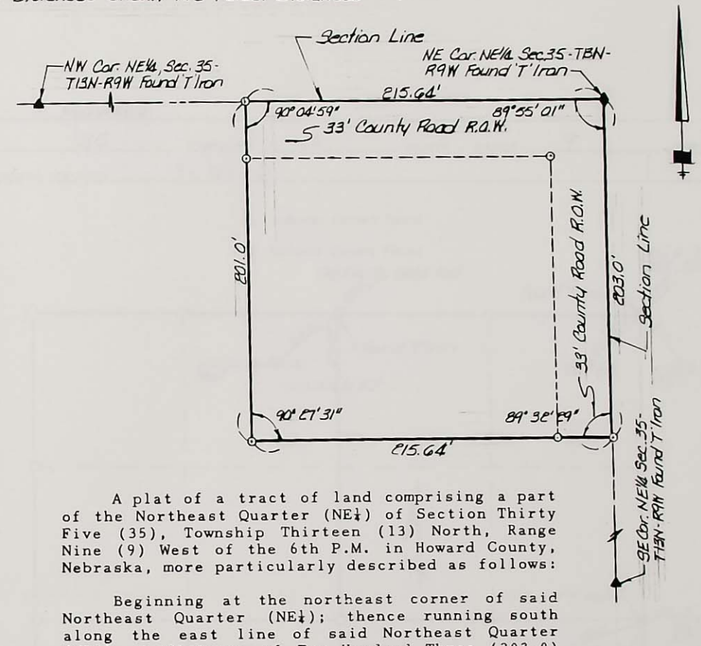

A plat of a tract of land comprising a part of the Northeast Quarter (NE¼) of Section Thirty Five (35), Township Thirteen (13) North, Range Nine (9) West of the 6th P.M. in Howard County, Nebraska, more particularly described as follows:

Beginning at the northeast corner of said Northeast Quarter (NE¼); thence running south along the east line of said Northeast Quarter (NE¼), a distance of Two Hundred Three (203.0) feet; thence deflecting right 90° 27' 31" and running westerly a distance of Two Hundred Fifteen and Sixty Four Hundredths (215.64) feet; thence deflecting right 89° 32' 29" and running northerly a distance of Two Hundred One (201.0) feet, to a point on the north line of said Northeast Quarter (NE¼); thence running easterly along the north line of said Northeast Quarter (NE¼), a distance of Two Hundred Fifteen and Sixty Four Hundredths (215.64) feet, to the point of beginning and containing 1.000 acres more or less.

RECEIVED
MAY 13 1985
SURVEY RECORD REPOSITORY
$5.00 HOWARD County
67-151

I hereby certify that to the best of my knowledge and belief, the accompanying plat is from an accurate survey of the described property made under my supervision.

STATE OF NEBRASKA
HOWARD COUNTY, ss.
FILED FOR RECORD
MO. May DAY 29 19 85
AT 9:00 O'CLOCK A.M. RECORDED
IN BOOK 6 OF Surveys PAGE 319
Kathy Smith COUNTY CLERK
BY Ben Stock DEPUTY

NEBRASKA REGISTERED 349 LAND SURVEYOR RONALD R. ROCKWELL

Ronald R. Rockwell L.S. 349

ROCKWELL-BEER • ENGINEERING & SURVEYING • P.O. BOX 549 • GRAND ISLAND, NE
MARCH 13, 1985
Scale: 1" = 60'

500

Section....., Township..... North, Range....., and that said survey was accurately made, according to law and the established rules and regulations governing the subdivision of sections, and that all corners were perpetuated with durable material as provided by law and as specifically set forth in the foregoing field notes; and that said notes and map have been compared with the memorandum notes of survey and are true and correct.

Witness my hand this..... day of .....19.....

.....County Surveyor.

From
Sta

LATITUDES, DEPARTURES, AND CLOSING ERRORS

LINES DESIGNATED	Direction	Distance		Latitudes		Departures		MISCELLANEOUS NOTES
		Chains	Links	N	S	E	W	

PLAT OF SURVEY

.....Section or Lot.....Twp. or Blk.....Range..... { East / West } 6th P. M.

SURVEYOR'S RECORD OF LAND CORNER TIES

COUNTY Howard

SECTION 35 TOWNSHIP 13 NORTH – RANGE 9 WEST

DATE CORNERS LOCATED 3-11-85

● Indicates Corners Found

○ Indicates Corners Placed

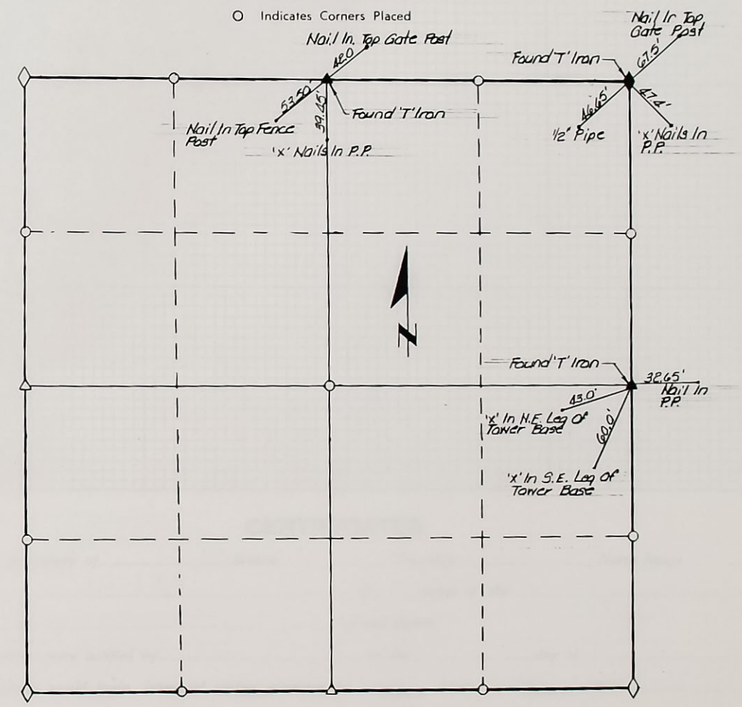

by .....

.....

of date

.....

do here EMARKS

and tha

this .....

.....

NEBRASKA REGISTERED 349 LAND SURVEYOR RONALD R. ROCKWELL

URVEYOR IN CHARGE Ronald R. Rockwell, L. S. No. 349

67-152

Section....., Township..... North, Range....., and that said survey was accurately made, according to law and the established rules and regulations governing the subdivision of sections, and that all corners were perpetuated with durable material as provided by law and as specifically set forth in the foregoing field notes; and that said notes and map have been compared with the memorandum notes of survey and are true and correct.

Witness my hand this..... day of .....19.....

.....County Surveyor.

FIELD NOTES

From Station	Course of Line	To Stat'n	Distance Chains	Distance Links	Magnetic Variation or Angle	Kind of Corner	REMARKS

LATITUDES, DEPARTURES, AND CLOSING ERRORS

LINES DESIGNATED	Direction	Distance Chains	Distance Links	Latitudes N	Latitudes S	Departures E	Departures W	MISCELLANEOUS NOTES

PLAT OF SURVEY

h P. M.

PLAT OF SURVEY

OF PROPERTY OF _____

DESCRIBED AS FOLLOWS Lot 2 Block 119, Original Town, of St. Paul, Nebraska.

scale 1 inch 30 feet

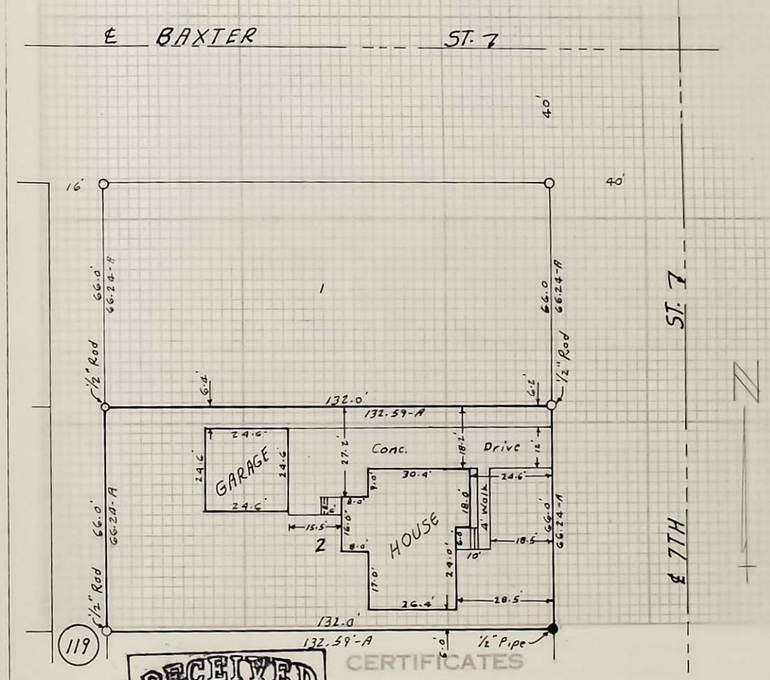

RECEIVED
MAY 01 1985
SURVEY RECORD REPOSITORY
$ 2.50
Howard County
87-46

LEGEND

- ○ Corners Found
- ● Corners Established
- 66.0' Plat Distance
- 66.24-A Actual Distance

NEBRASKA REGISTERED LS-384 LAND SURVEYOR LYLE C. LETH

STATE OF NEBRASKA
HOWARD COUNTY, SS.
FILED FOR RECORD
MO. May DAY 29 1985
AT 9:00 O'CLOCK A M
IN BOOK 6 OF Survey PAGE 320
Bona Smith
By Jack

Registered Land Surveyor

CERTIFICATE OF SURVEY

I hereby certify that on April 23 19 85 I surveyed the property described above, and that the above plat is a correct representation of said survey.

Lyle C. Leth
LS-384

SURVEYOR'S CERTIFICATE

I hereby certify that on the.....day of .....19....., I surveyed .....

Section....., Township..... North, Range....., and that said survey was accurately made, according to law and the established rules and regulations governing the subdivision of sections, and that all corners were perpetuated with durable material as provided by law and as specifically set forth in the foregoing field notes; and that said notes and map have been compared with the memorandum notes of survey and are true and correct.

Witness my hand this..... day of .....19.....

.....County Surveyor.

FIELD NOTES

From Station	Course of Line	To Stat'n	Distance Chains	Distance Links	Magnetic Variation or Angle	Kind of Corner	REMARKS

LATITUDES, DEPARTURES, AND CLOSING ERRORS

LINES DESIGNATED	Direction	Distance Chains	Distance Links	Latitudes N	Latitudes S	Departures E	Departures W	MISCELLANEOUS NOTES

PLAT OF SURVEY

.....Section or Lot.....Twp. or Blk.....Range..... { East / West } 6th P. M.

LAND SURVEYOR'S CERTIFICATE

Page 1

I hereby certify that this plat, map, survey, or report was made by me or under my direct personal supervision and that I am a duly Registered Land Surveyor under the laws of the State of Nebraska.

STATE OF NEBRASKA
HOWARD COUNTY, ss.
FILED FOR RECORD
June DAY 28 1985
9:00 O'CLOCK A.M. RECORDED
6 OF Survey PAGE 321
Ro Nae Smith COUNTY CLERK
Bev S. DEPUTY

Legal Description: See Page 2

Plat to scale showing tract surveyed with all pertinent points:

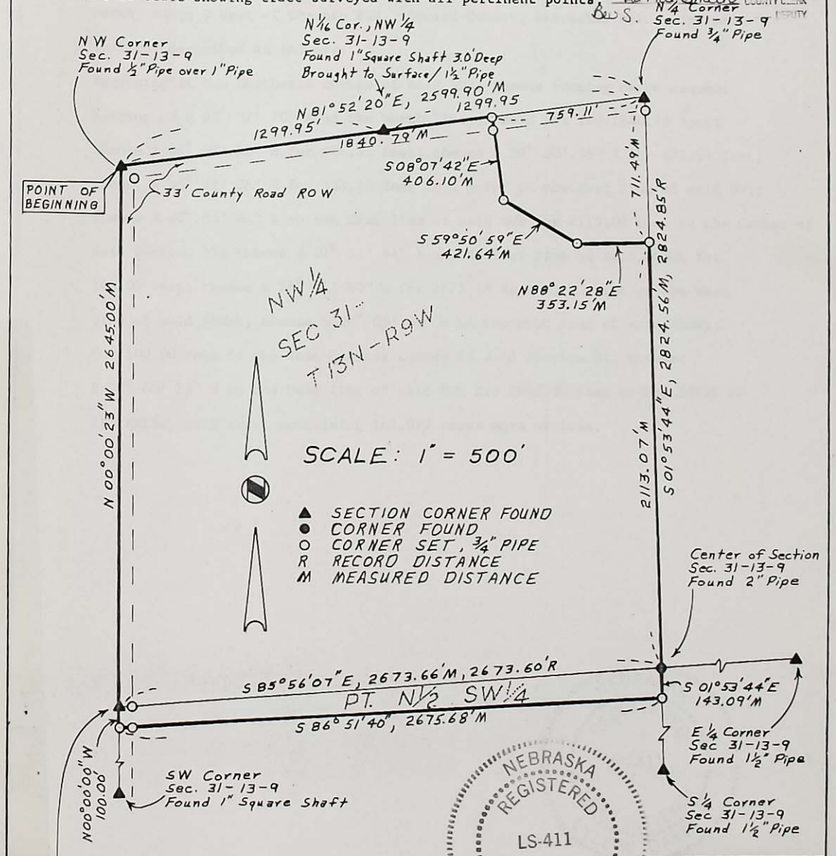

NEBRASKA REGISTERED LS-411 LAND SURVEYOR LYLE W. DAVIS

Lyle W. Davis

RECEIVED
JUN 06 1985
SURVEY RECORD REPOSITORY
$ 5.00
Howard County
69-163

Book 85-1 Page 5 Date 3-15-85 Job No. 85-050-B

DAVIS SURVEYING
Rt. 1. Box 203 Doniphan, NE 68832
Phone (402) 845-2784

...orth Range.....,

.....19.....,

...ty Surveyor, in the survey of
...ange.....
...e best of our skill and ability.
..... Chainman.
..... Chainman.
..... Chainman.
.....19....., I surveyed

...ly made, according to law and
...ated with durable material as
... been compared with the memor-
provided by law and as specifically set forth in the
andum notes of survey and are true and correct.

Witness my hand this..... day of .....19.....

.....County Surveyor.

Official Record

FIELD NOTES

From Station	Course of Line	To Stat'n	Distance Chains	Distance Links	Magnetic Variation or Angle	Kind of Corner	REMARKS

LATITUDES, DEPARTURES, AND CLOSING ERRORS

LINES DESIGNATED	Direction	Distance Chains	Distance Links	Latitudes N	Latitudes S	Departures E	Departures W	MISCELLANEOUS NOTES

PLAT OF SURVEY

} 6th P. M.

Page 2

LEGAL DESCRIPTION

A tract of land comprising a part of the Northwest Quarter (NW¼) AND a part of the North Half of the Southwest Quarter (N½SW¼) all in Section 31, Township 13 North, Range 9 West of the 6th P.M., Howard County, Nebraska, being more particularly described as follows:

Beginning at the Northwest corner of said NW¼; thence running on an assumed bearing of N 81° 52' 20" E on the North line of said NW¼ for 1840.79 feet; thence S 08° 07' 42" E for 406.10 feet; thence S 59° 50' 59" E for 421.64 feet; thence N 88° 22' 28" E for 353.15 feet to a point on the East line of said NW¼; thence S 01° 53' 44" E on the East line of said NW¼ for 2113.07 feet to the Center of said Section 31; thence S 01° 53' 44" E on the East line of said N½SW¼ for 143.09 feet; thence S 86° 51' 40" W for 2675.68 feet to a point on the West line of said N½SW¼; thence N 00° 00' 00" W on the West line of said N½SW¼, for 100.00 feet to the West Quarter corner of said Section 31; thence N 00° 00' 23" W on the West line of said NW¼ for 2645.00 feet to the POINT OF BEGINNING, said tract containing 161.977 acres more or less.

NEBRASKA REGISTERED LS-411 LAND SURVEYOR LYLE W. DAVIS

Lyle W. Davis

69-164

Book 85-1 Page 5 Date 3-15-85 Job No. 85-050-8

DAVIS SURVEYING

Rt. 1. Box 203 Doniphan, NE 68832
Phone (402) 845-2784

.....,

.....

.....19.....,

.....

.....

.....,

n the survey of

.....

kill and ability.

..... Chainman.

..... Chainman.

..... Chainman.

....., I surveyed

.....

Section....., Township..... North, Range....., and that said survey was accurately made, according to law and the established rules and regulations governing the subdivision ... were ...etuated with durable material as provided by law and as specifically set forth in the , ... been compared with the memorandum notes of survey and are true and correct.

Witness my hand this..... day of .....19.....

.....County Surveyor.

FIELD NOTES

From Station	Course of Line	To Stat'n	Distance Chains	Distance Links	Magnetic Variation or Angle	Kind of Corner	REMARKS

LATITUDES, DEPARTURES, AND CLOSING ERRORS

LINES DESIGNATED	Direction	Distance Chains	Distance Links	Latitudes N	Latitudes S	Departures E	Departures W	MISCELLANEOUS NOTES

PLAT OF SURVEY

.....on or Lot..... Twp. or Blk.... ... ...Range..... { East / West } 6th P. M.

LAND SURVEYOR'S CERTIFICATE Page 1 of 3

I hereby certify that this plat, map, survey, or report was made by me or under my direct personal supervision and that I am a duly Registered Land Surveyor under the laws of the State of Nebraska.

STATE OF NEBRASKA
FILED FOR RECORD
June 28 1985
Book 84
4 Survey
Page Smith
Bkw Doc 1C

Legal Description: See Page 2

Plat to scale showing tract surveyed with all pertinent points:

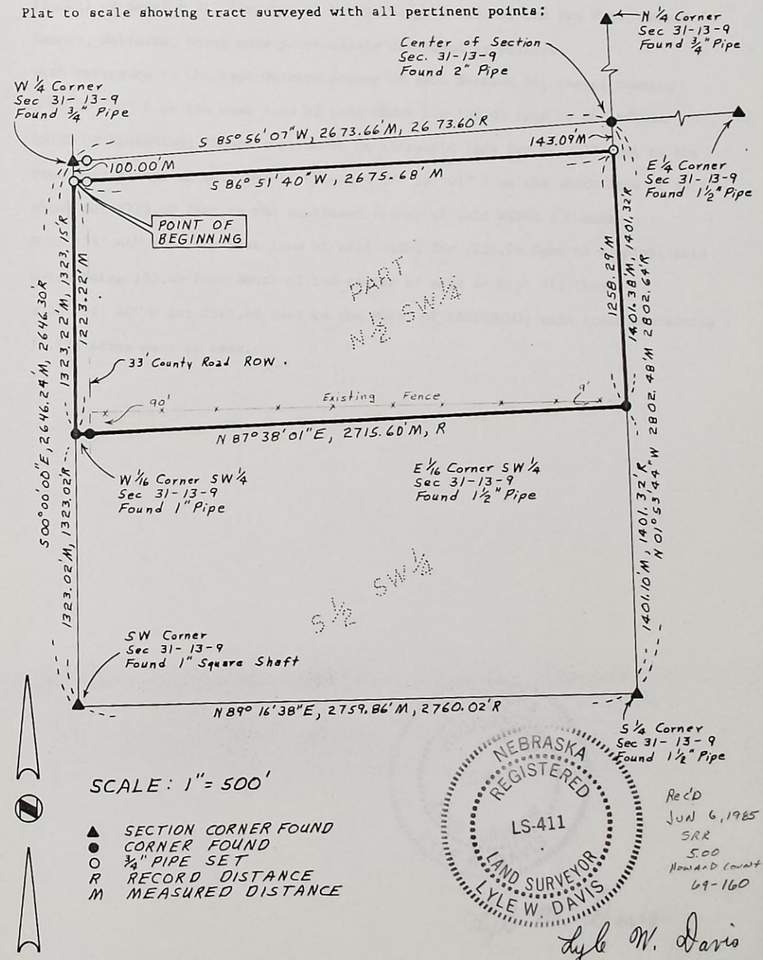

Book 85-1 Page 5 Date 3-15-85 Job No. 85-050-A

DAVIS SURVEYING
Rt. 1. Box 203 Doniphan, NE 68832
Phone (402) 845-2784

Sec ..... the established rules and regulations governing the subdivision of sections, and that corners were perpetuated with durable material as provided by law and as specifically set forth in the preceding field notes; and that ... have be compared with the memorandum notes of survey and are true and correct.

Witness my hand this..... day of ....19.....

.....County Surveyor.

Official Record

FIELD NOTES

From Station	Course of Line	To Stat'n	Distance Chains	Distance Links	Magnetic Variation or Angle	Kind of Corner	REMARKS

LATITUDES, DEPARTURES, AND CLOSING ERRORS

LINES DESIGNATED	Direction	Distance Chains	Distance Links	Latitudes N	Latitudes S	Departures E	Departures W	MISCELLANEOUS NOTES

Page 2

Legal Description

A tract of land comprising a part of the North Half of the Southwest Quarter (N½SW¼) of Section 31, Township 13 North, Range 9 West of the 6th P.M., Howard County, Nebraska, being more particularly described as follows:

With reference to the West Quarter corner of said Section 31; thence running S 00° 00' 00" E on the West line of said N½SW¼ for 100.00 feet to the ACTUAL POINT OF BEGINNING; thence continuing on aforesaid line for 1223.22 feet to the Southwest corner of said N½SW¼; thence N 87° 38' 01" E on the South line of said N½SW¼ for 2715.60 feet to the Southeast corner of said N½SW¼ ; thence N 01° 53' 44" W on the East line of said N½SW¼ for 1258.29 feet to a point, said point being 143.09 feet South of the center of said Section 31; thence S 86° 51' 40" W for 2675.68 feet to the POINT OF BEGINNING; said tract containing 76.732 acres more or less.

NEBRASKA REGISTERED LS-411 LAND SURVEYOR LYLE W. DAVIS

Lyle W. Davis

69-161

Book 85-1 Page 5 Date 3-15-85 Job No. 85-050-A

DAVIS SURVEYING

Rt. 1. Box 203 Doniphan, NE 68832
Phone (402) 845-2704

the established rules and regulations governing the subdivision of sections, and that the corners were perpetuated with durable material as provided by law and as specifically set forth in the preceding field notes; and that s... ...s and n... ...en compared with the memorandum notes of survey and are true and correct.

Witness my hand this..... day of ....19.....

.....County Surveyor.

Official Record

FIELD NOTES

From Station	Course of Line	To Stat'n	Distance Chains	Distance Links	Magnetic Variation or Angle	Kind of Corner	REMARKS

LATITUDES, DEPARTURES, AND CLOSING ERRORS

LINES DESIGNATED	Direction	Distance Chains	Distance Links	Latitudes N	Latitudes S	Departures E	Departures W	MISCELLANEOUS NOTES

P. M.

Page 3

CORNER TIES — Section 31-T13N-R9W

West ¼Corner
Found 3/4" pipe
31.74 feet W to nail top fence corner post
41.90 feet NE to nail top fence post
33.00 feet ESE to nail top fence post
48.08 feet SE to nail top gate post

West 1/16 Corner SW¼
Found 1" pipe
45.92 feet NE to nail fence post
33.00 feet E to 1" pipe
29.00 feet ESE to "x" nails in fence post
59.37 feet SE to "x" nails in fence post

SW Corner
Found 1" square shaft
33.07 feet South to 1" sq. pin
43.43 feet SE to nail in power pole
46.90 feet NE to 1" pipe
42.61 feet NE to nail in power pole

South ¼ Corner
Found 1½" pipe
33.03 feet N to 1" pipe
32.45 feet N to face 1" sq. shaft
63.15 feet SW to nail in power pole

East 1/16 Corner SW¼
Found 1½" pipe
17.86 feet N to fence corner post at "y"
17.04 feet ESE to nail in tree
6.50 feet S to nail in tree

Center of Section
Found 2" pipe
In line with fence East
9.00 feet E to nail in fence corner post
At North edge of 24" tree stump

East ¼ Corner
Found 1½" pipe
28.23 feet W to nail top fence corner post
40.05 feet E to nail in power pole
67.00 feet SE to nail in top gate post

North ¼ Corner
Found 3/4" pipe
52.53 feet NW to nail top fence post
39.50 feet NE to nail top fence post
44.45 feet SE to anil top fence post
34.45 feet South to nail fence corner post

Northwest Corner
Found ½" pipe over 1" pipe
51.17 feet NE to "x" nials in power pole
45.90 feet E to N-S power line
64.15 feet SE to "x" nails in power pole
44.30 feet S to E-W power line
64.25 feet SW to nail top fence corner post

North 1/16 Corner NW¼
Found 1" sq. pin 3.0' deep brought to surface with 1½" pipe
36.08 feet NNW to nail power pole
35.55 feet N to E-W fence line
47.53 feet NE to nail top gate post
11.50 feet E of line fence North
45.40 feet SE to nail top fence post

NEBRASKA REGISTERED LS-411 LAND SURVEYOR LYLE W. DAVIS

Lyle W. Davis

69-162

Book 85-1 Page 5 Date 3-15-85 Job No. 85-050-

DAVIS SURVEYING
Rt.1. Box 203 Doniphan, NE 68832
Phone (402) 845-2784

Sectio ... aw and the established rules and regulations governing the subdivision of sections, and that ... corners were perpetuated with durable material as provided by law and as specifically set forth in the ... field notes; and that ... and ... en compared with the memorandum notes of survey and are true and correct.

Witness my hand this..... day of ....19.....

.....County Surveyor.

FIELD NOTES

From Station	Course of Line	To Stat'n	Distance Chains	Distance Links	Magnetic Variation or Angle	Kind of Corner	REMARKS

LATITUDES, DEPARTURES, AND CLOSING ERRORS

LINES DESIGNATED	Direction	Distance Chains	Distance Links	Latitudes N	Latitudes S	Departures E	Departures W	MISCELLANEOUS NOTES

PLAT OF SURVEY

LAND SURVEYOR'S CERTIFICATE

I hereby certify that this plat, map, survey, or report was made by me or under my direct personal supervision and that I am a duly Registered Land Surveyor under the laws of the State of Nebraska.

HOWARD COUNTY, SS.
FILED FOR RECORD
June DAY 28 1985
9:00 O'CLOCK A.M. RECORD
BOOK 6 OF Survey PAGE 323
Bapa Smith COUNTY CL.
Bev Jack DEP.

Legal Description:

Plat to scale showing tract surveyed with all pertinent points:

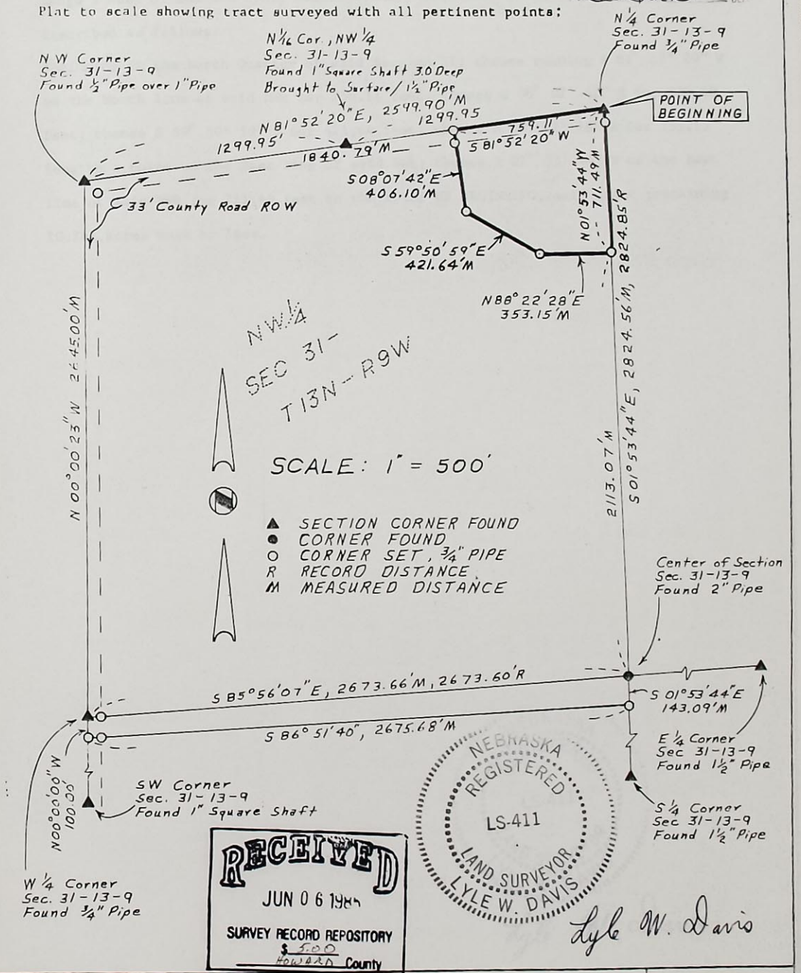

NEBRASKA REGISTERED LS-411 LAND SURVEYOR LYLE W. DAVIS

Lyle W. Davis

RECEIVED
JUN 06 1985
SURVEY RECORD REPOSITORY
$ 5.00
HOWARD County
69-157

Book 85-1 Page 5 Date 3-15-85 Job No. 85-050-C

DAVIS SURVEYING
Rt. 1. Box 203 Doniphan, NE 68832
Phone (402) 845-2784

Section....., Township..... North, Range....., and that said survey was accurately made, according to law and the established rules and regulations governing the subdivision of sections, and that all corners were perpetuated with durable material as provided by law and as specifically set forth in the foregoing field notes; and that said notes and map have been compared with the memorandum notes of survey and are true and correct.

Witness my hand this..... day of .....19.....

.....County Surveyor.

Official Record

FIELD NOTES

From Station	Course of Line	To Stat'n	Distance Chains	Distance Links	Magnetic Variation or Angle	Kind of Corner	REMARKS

LATITUDES, DEPARTURES, AND CLOSING ERRORS

LINES DESIGNATED	Direction	Distance Chains	Distance Links	Latitudes N	Latitudes S	Departures E	Departures W	MISCELLANEOUS NOTES

6th P. M.

LEGAL DESCRIPTION

A tract of land in the Northwest Quarter (NW¼) of Section 31, Township 13 North, Range 9 West of the 6th P.M., Howard County, Nebraska, being more particularly described as follows:

Beginning at the North Quarter of said Section 31; thence running S 81° 52' 20" W on the North line of said NW¼ for 759.11 feet; thence S 08° 07' 42" E for 406.10 feet; thence S 59° 50' 59" E for 421.64 feet; thence N 88° 22' 28" E for 353.15 feet to a point on the East line of said NW¼; thence N 01° 53' 44" W on the East line of said NW¼ for 711.49 feet to the POINT OF BEGINNING, said tract containing 10.241 acres more or less.

NEBRASKA REGISTERED LS-411 LAND SURVEYOR LYLE W. DAVIS

Lyle W. Davis

69-158

Book 85-1 Page 5 Date 3-15-85 Job No. 85-050C

DAVIS SURVEYING

Rt. 1, Box 203 Doniphan, NE 68832
Phone (402) 845-2784

Section....., Township..... North, Range....., and that said survey was accurately made, according to law and the established rules and regulations governing the subdivision of sections, and that all corners were perpetuated with durable material as provided by law and as specifically set forth in the foregoing field notes; and that said notes and map have been compared with the memorandum notes of survey and are true and correct.

Witness my hand this..... day of .....19.....

.....County Surveyor.

Official Record

FIELD NOTES

From Station	Course of Line	To Sta'n	Distance Chains	Distance Links	Magnetic Variation or Angle	Kind of Corner	REMARKS

LATITUDES, DEPARTURES, AND CLOSING ERRORS

LINES DESIGNATED	Direction	Distance Chains	Distance Links	Latitudes N	Latitudes S	Departures E	Departures W	MISCELLANEOUS NOTES

6th P. M.

Page 3

CORNER TIES — Section 31-T13N-R9W

West ¼Corner
Found 3/4" pipe
31.74 feet W to nail top fence corner post
41.90 feet NE to nail top fence post
33.00 feet ESE to nail top fence post
48.08 feet SE to nail top gate post

West 1/16 Corner SW¼
Found 1" pipe
45.92 feet NE to nail fence post
33.00 feet E to 1" pipe
29.00 feet ESE to "x" nails in fence post
59.37 feet SE to "x" nails in fence post

SW Corner
Found 1" square shaft
33.07 feet South to 1" sq. pin
43.43 feet SE to nail in power pole
46.90 feet NE to 1" pipe
42.61 feet NE to nail in power pole

South ¼ Corner
Found 1½" pipe
33.03 feet N to 1" pipe
32.45 feet N to face 1" sq. shaft
63.15 feet SW to nail in power pole

East 1/16 Corner SW¼
Found 1½" pipe
17.86 feet N to fence corner post at "y"
17.04 feet ESE to nail in tree
6.50 feet S to nail in tree

Center of Section
Found 2" pipe
In line with fence East
9.00 feet E to nail in fence corner post
At North edge of 24" tree stump

East ¼ Corner
Found 1½" pipe
28.23 feet W to nail top fence corner post
40.05 feet E to nail in power pole
67.00 feet SE to nail in top gate post

North ¼ Corner
Found 3/4" pipe
52.53 feet NW to nail top fence post
39.50 feet NE to nail top fence post
44.45 feet SE to anil top fence post
34.45 feet South to nail fence corner post

Northwest Corner
Found ½" pipe over 1" pipe
51.17 feet NE to "x" nials in power pole
45.90 feet E to N-S power line
64.15 feet SE to "x" nails in power pole
44.30 feet S to E-W power line
64.25 feet SW to nail top fence corner post

North 1/16 Corner NW¼
Found 1" sq. pin 3.0' deep brought to surface with 1½" pipe
36.08 feet NNW to nail power pole
35.55 feet N to E-W fence line
47.53 feet NE to nail top gate post
11.50 feet E of line fence North
45.40 feet SE to nail top fence post

NEBRASKA REGISTERED LS-411 LAND SURVEYOR LYLE W. DAVIS

Lyle W. Davis 4-15-9

Book 85-1 Page 5 Date 3-15-85 Job No. 85-050-C

DAVIS SURVEYING
Rt.1. Box 203 Doniphan, NE 68832
Phone (402) 845-2784

Section....., Township..... North, Range....., and that said survey was accurately made, according to law and the established rules and regulations governing the subdivision of sections, and that all corners were perpetuated with durable material as provided by law and as specifically set forth in the foregoing field notes; and that said notes and map have been compared with the memorandum notes of survey and are true and correct.

Witness my hand this..... day of .....19.....

.....County Surveyor.

FIELD NOTES

From Station	Course of Line	To Stat'n	Distance Chains	Distance Links	Magnetic Variation or Angle	Kind of Corner	REMARKS

LATITUDES, DEPARTURES, AND CLOSING ERRORS

LINES DESIGNATED	Direction	Distance Chains	Distance Links	Latitudes N	Latitudes S	Departures E	Departures W	MISCELLANEOUS NOTES

PLAT OF SURVEY

.....Section or Lot.....Twp. or Blk.....Range.....{ East / West } 6th P. M.

LAND SURVEYOR'S CERTIFICATE

I hereby certify that this plat, map, survey, or report was made by me or under my direct personal supervision and that I am a duly Registered Land Surveyor under the laws of the State of Nebraska.

Legal Description: Lots 1, 2, 3, and the East 10.0 feet of Lot 4, Block 6, MILITARY ADDITION to the City of St. Paul, Howard County, Nebraska.

Plat to scale showing tract surveyed with all pertinent points:

STATE OF NEBRASKA
HOWARD COUNTY, ss.
FILED FOR RECORD
MO June DAY 28 1985
AT 9:00 O'CLOCK A.M. RECORDED
IN BOOK 6 OF Surveys PAGE 324
Rafay Smith COUNTY CLERK
BY Bu Lock

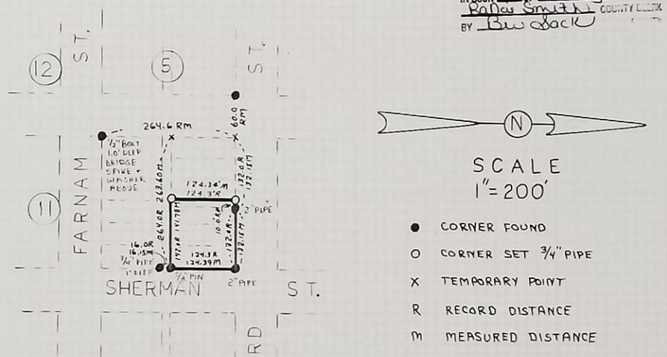

RECEIVED
JUN 06 1985
SURVEY RECORD REPOSITORY
$ 2.50
HOWARD County
6-4-156

NEBRASKA REGISTERED LS-411 LAND SURVEYOR LYLE W. DAVIS

Lyle W. Davis

Book 85-2 Page 36 Date 4-8-85 Job # 85-134

DAVIS SURVEYING
Rt. 1. Box 203 Doniphan, NE 68832
Phone (402) 845-2781

Section....., *Township*..... *North, Range*....., *and that said survey was accurately made, according to law and the established rules and regulations governing the subdivision of sections, and that all corners were perpetuated with durable material as provided by law and as specifically set forth in the foregoing field notes; and that said notes and map have been compared with the memorandum notes of survey and are true and correct.*

Witness my hand this..... *day of* .....19.....

.....*County Surveyor.*

FIELD NOTES

From Station	Course of Line	To Stat'n	Distance Chains	Distance Links	Magnetic Variation or Angle	Kind of Corner	REMARKS

LATITUDES, DEPARTURES, AND CLOSING ERRORS

LINES DESIGNATED	Direction	Distance Chains	Distance Links	Latitudes N	Latitudes S	Departures E	Departures W	MISCELLANEOUS NOTES

PLAT OF SURVEY

Section or Lot ..... Twp. or Blk. ..... Range ..... { East / West } 6th P. M.

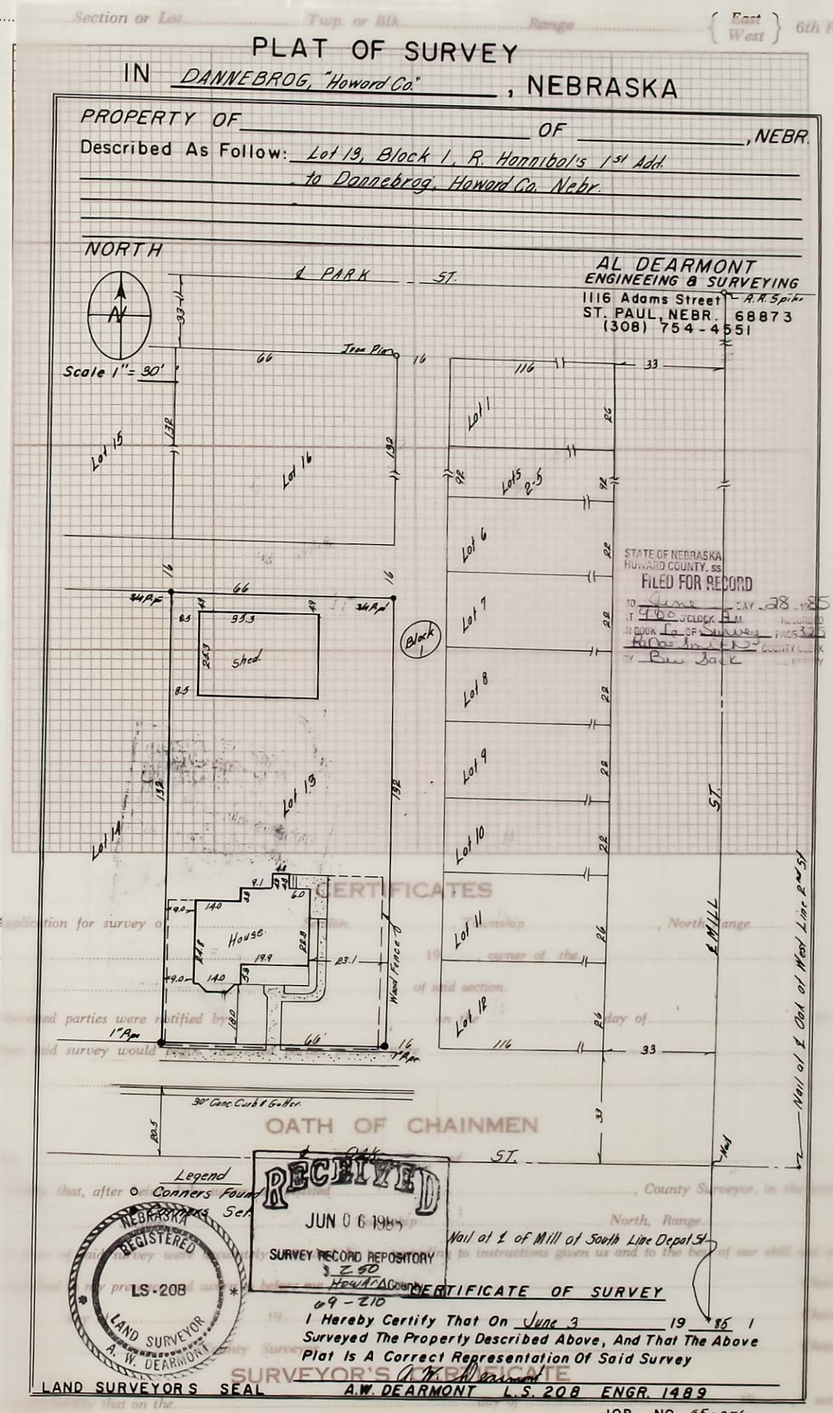

Section....., Township..... North, Range....., and that said survey was accurately made, according to law and the established rules and regulations governing the subdivision of sections, and that all corners were perpetuated with durable material as provided by law and as specifically set forth in the foregoing field notes, and that said notes and map have been compared with the memorandum notes of survey and are true and correct.

Witness my hand this..... day of .....19.....

.....County Surveyor.

FIELD NOTES

From Station	Course of Line	To Stat'n	Distance Chains	Distance Links	Magnetic Variation or Angle	Kind of Corner	REMARKS

LATITUDES, DEPARTURES, AND CLOSING ERRORS

LINES DESIGNATED	Direction	Distance Chains	Distance Links	Latitudes N	Latitudes S	Departures E	Departures W	MISCELLANEOUS NOTES

PLAT OF SURVEY

PLAT OF SURVEY

IN ELBA "Howard Co." , NEBRASKA

PROPERTY OF _____ OF _____, NEBR.

Described As Follow: Lots 1, 2, 3, & 4, Block 9, Original Town of Elba, Howard Co. Nebraska.

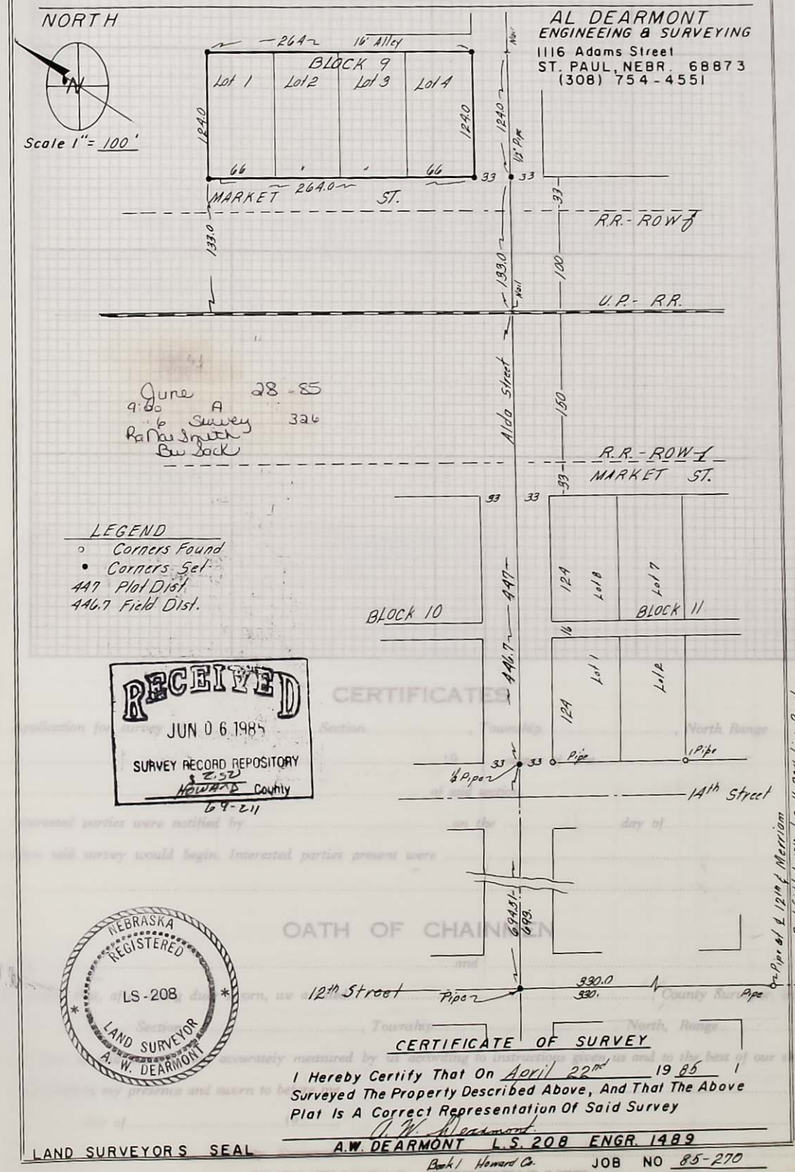

CERTIFICATE OF SURVEY

I Hereby Certify That On April 22nd 1985 I Surveyed The Property Described Above, And That The Above Plat Is A Correct Representation Of Said Survey

A.W. Dearmont

LAND SURVEYOR'S SEAL A.W. DEARMONT L.S. 208 ENGR. 1489

Buck Howard Co. JOB NO 85-270

SURVEYOR'S CERTIFICATE

I hereby certify that on the.....day of .....19.....

Section....., Township..... North, Range....., and that said survey was accurately made, accordi g to law and the established rules and regulations governing the subdivision of sections, and that all corners were perpetuated with d material as provided by law and as specifically set forth in the foregoing field notes; and that said notes and map have been c p he memorandum notes of survey and are true and correct.

Witness my hand this..... day of .....19.....

.....County Surveyor.

FIELD NOTES

From Station	Course of Line	To Stat'n	Distance Chains	Distance Links	Magnetic Variation or Angle	Kind of Corner	REMARKS

LATITUDES, DEPARTURES, AND CLOSING ERRORS

LINES DESIGNATED	Direction	Distance Chains	Distance Links	Latitudes N	Latitudes S	Departures E	Departures W	MISCELLANEOUS NOTES

PLAT OF SURVEY

Sheet 1 Of 2 Sheets

East / West } 6th P. M.

OFFICIAL SURVEY RECORD
HOWARD COUNTY, NEBRASKA

A SURVEY OF For Fence Line on the East and South Line of the Northwest Quarter of Section 14, Township 14 North, Range 10 West of the 6th. P.M. in Howard County, Nebr.

DATE SURVEYED May 6th 19 85
SURVEYOR'S JOB NO. 85-275
WEATHER

AL DEARMONT
ENGINEERING & SURVEYING
ST. PAUL, NEBR. 68873

LEGAL DESCRIPTION:

A Survey for Fence Line along the East Line of the Northwest Quarter of Section 14, Township 14 North, Range 10 West of the 6th. P.M. in Howard Co., and to Set the South 1/16 Corner of said Northwest Quarter, and a Fence Line along the same Line.

June 28 85
9:00 A.
6 Survey 327
Ro Dai Smith
Bev Sack

RECEIVED
JUN 0 6 1985
SURVEY RECORD REPOSITORY
$ 3.00
Howard County
69-208

NEBRASKA REGISTERED LS-208 LAND SURVEYOR A. W. DEARMONT

Signed This 14 Day Of May 19 85

A. W. Dearmont
A.W. DEARMONT L.S. 208
ENGR. 1489

LAND SURVEYOR'S SEAL

JOB NO 85-275

JOB NO 85-275

Section....., Township..... North, Range....., and that said survey was accurately made, according to law and the established rules and regulations governing the subdivision of sections, and that all corners were perpetuated with durable material as provided by law and as specifically set forth in the foregoing field notes; and that said notes and map have been compared with the memorandum notes of survey and are true and correct.

Witness my hand this..... day of .....19.....

.....County Surveyor.

PLAT OF SURVEY

OFFICIAL SURVEY RECORD
HOWARD COUNTY, NEBRASKA

Sheet 2 Of 2 Sheets

SKETCH of SURVEY

Scale 1" = 300'

LEGEND
- ○ Corners Found "Pipe"
- ● Corners Set "Pipe"
- x Points for Fence line

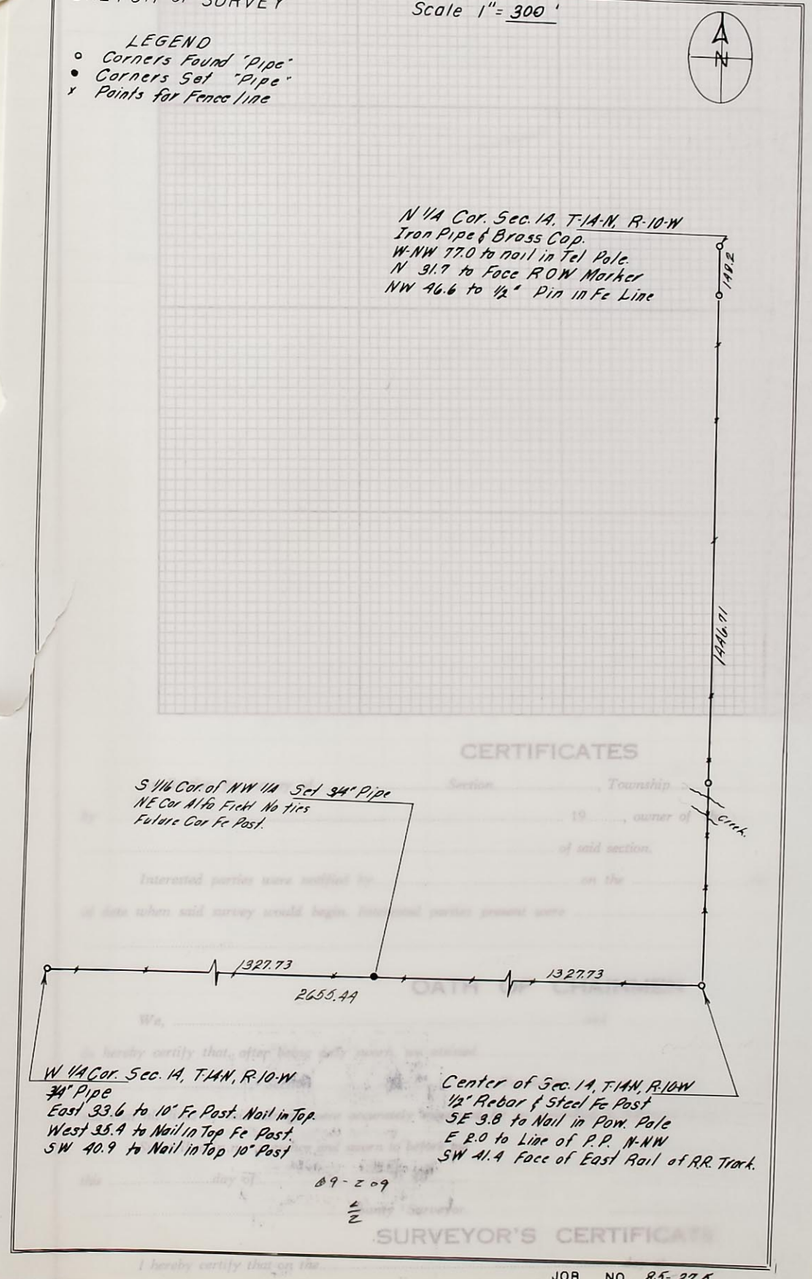

JOB NO 85-275

Section ....., Township ..... North, Range ....., and that said survey was accurately made, according to law and the established rules and regulations governing the subdivision of sections, and that all corners were perpetuated with durable material as provided by law and as specifically set forth in the foregoing field notes; and that said notes and map have been compared with the memorandum notes of survey and are true and correct.

Witness my hand this ..... day of ..... 19.....

..... County Surveyor.

LATITUDES, DEPARTURES, AND CLOSING ERRORS

LINES DESIGNATED	Direction	Distance		Latitudes		Departures		MISCELLANEOUS NOTES
		Chains	Links	N	S	E	W	

FIELD NOTES

From Station	Course of Line	To Stat'n	Distance Chains	Distance Links	Magnetic Variation or Angle	Kind of Corner	REMARKS

LATITUDES, DEPARTURES, AND CLOSING ERRORS

LINES DESIGNATED	Direction	Distance Chains	Distance Links	Latitudes N	Latitudes S	Departures E	Departures W	MISCELLANEOUS NOTES

PLAT OF SURVEY

.....Section or ..... Twp. or Blk. ..... Range ..... { East } 6th P. M.

PLAT OF SURVEY

IN St. Paul, Howard Co., NEBRASKA

PROPERTY OF City of St. Paul OF _____, NEBR.

Described As Follow: Part of 16' Alley in Block 79, Origional Town of St. Paul Nebr

NORTH

Legend
o Corners Found (Pipe)

AL DEARMONT
ENGINEEING & SURVEYING
1116 Adams Street
ST. PAUL, NEBR. 68873
(308) 754-4551

Scale 1" = 50'

June 28 85
9:00 A
Survey
328
for St Paul
Cen Dock

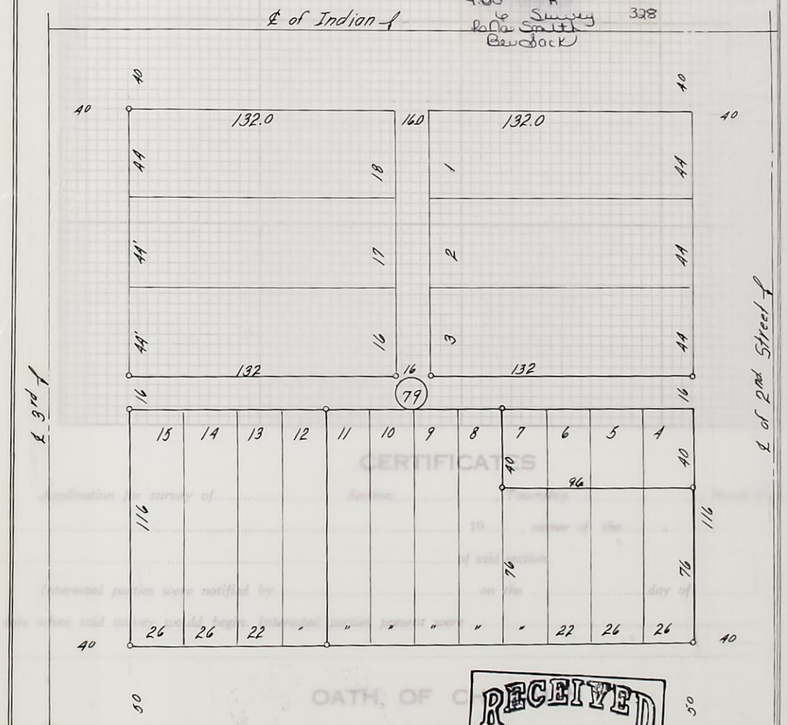

RECEIVED
JUN 06 1985
SURVEY RECORD REPOSITORY
$ 2.50
Howard County
69-209

NEBRASKA REGISTERED LS-208 LAND SURVEYOR A. W. DEARMONT

CERTIFICATE OF SURVEY

I Hereby Certify That On March 6th 1984 I Surveyed The Property Described Above, And That The Above Plat Is A Correct Representation Of Said Survey

A.W. Dearmont

LAND SURVEYOR'S SEAL A.W. DEARMONT L.S. 208 ENGR. 1489

JOB NO 84-263

Section....., Township..... ... was accurately made, according to law and the established rules and regulations gov... subdivision of sections, and that all corners were perpetuated with durable material as provided by law and as specifically set forth in the foregoing field notes, and that said notes and map have been compared with the memorandum notes of survey and are true and correct.

Witness my hand this..... day of .....19.....

.....County Surveyor.

FIELD NOTES

PLAT OF SURVEY

A Survey to Locate a Gas Line in the Southeast Quarter of Section 3, T-14-N, R-9-W, of 6th P.M. in Howard County, Nebraska.



RECEIVED
JUN 06 1985
SURVEY RECORD REPOSITORY
$ 5.00
Howard County
69 - 201

NEBRASKA REGISTERED LS-208 LAND SURVEYOR A. W. DEARMONT

Certificate of Survey
I hereby Certify that on April 10, 1985 I Surveyed the Location of a Gas Line, and That the Above Plat is a Correct Representation of that Survey
A.W. Dearmont L.S 208 Engr 1489

Survey in Southeast 1/4 of Sec. 3, T-14-N, R-9-W
Howard County, Nebr.

SCALE: 1" = 100	APPROVED BY	DRAWN BY
DATE: 4-10-1985	Book 1 Howard Co. Surveys.	A.W. Dearmont

Dearmont Engineering & Surveying
1116 Adams St. St. Paul, Nebraska 68873

Orded by Roger G. Steele.

DRAWING NUMBER Job 85-265

TELEDYNE POST 18AB-15

LATITUDES, DEPARTURES, AND CLOSING ERRORS

LINES DESIGNATED	Direction	Distance		Latitudes		Departures		MISCELLANEOUS NOTES
		Chains	Links	N	S	E	W	

CERTIFICATES

Application for survey of.....Section....., Township....., North Range.....,

by ..... 19....., owner of the.....

..... of said section.

Interested parties were notified by.....on the .....day of.....19.....,

of date when said survey would begin. Interested parties present were .....

.....

OATH OF CHAINMEN

We, ...and .....,

do hereby certify that, after being duly sworn, we assisted....., County Surveyor, in the survey of

..... Section....., Township..... North, Range.....

and that all lines of said survey were accurately measured by us according to instructions given us and to the best of our skill and ability.

Subscribed in my presence and sworn to before me ..... Chainman.

this .....day of.....19..... ..... Chainman.

.....County Surveyor. ..... Chainman.

SURVEYOR'S CERTIFICATE

I hereby certify that on the.....day of .....19....., I surveyed

.....

Section....., Township..... North, Range....., and that said survey was accurately made, according to law and the established rules and regulations governing the subdivision of sections, and that all corners were perpetuated with durable material as provided by law and as specifically set forth in the foregoing field notes; and that said notes and map have been compared with the memorandum notes of survey and are true and correct.

Witness my hand this..... day of .....19.....

.....County Surveyor.

FIELD NOTES

From Station	Course of Line	To Stat'n	Distance Chains	Distance Links	Magnetic Variation or Angle	Kind of Corner	REMARKS

LATITUDES, DEPARTURES, AND CLOSING ERRORS

LINES DESIGNATED	Direction	Distance Chains	Distance Links	Latitudes N	Latitudes S	Departures E	Departures W	MISCELLANEOUS NOTES

PLAT OF SURVEY

P. M.

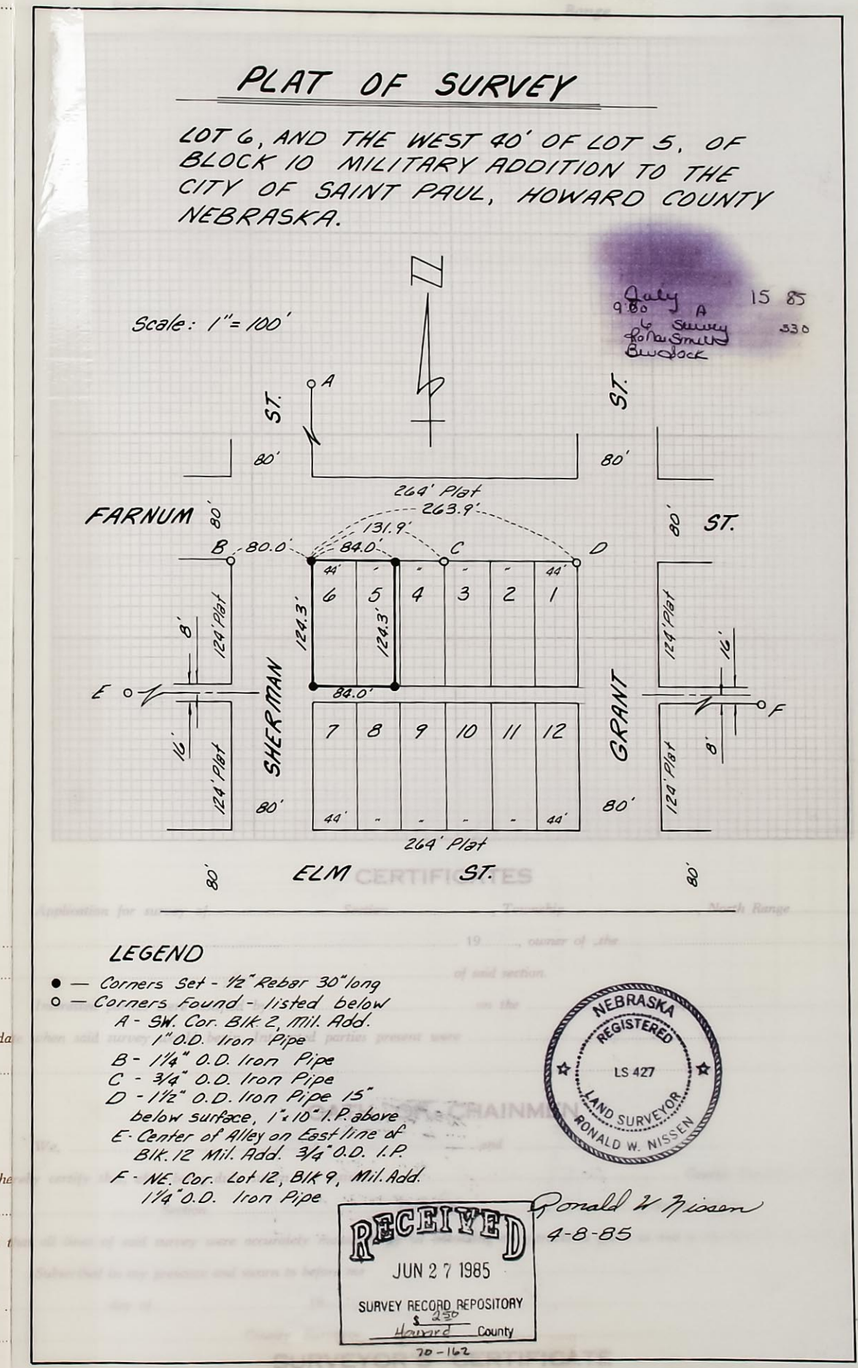

LEGEND

● — Corners Set - 1/2" Rebar 30" long
○ — Corners Found - listed below
A - SW. Cor. Blk 2, Mil. Add. 1" O.D. Iron Pipe
B - 1 1/4" O.D. Iron Pipe
C - 3/4" O.D. Iron Pipe
D - 1 1/2" O.D. Iron Pipe 15" below surface, 1" x 10" I.P. above
E - Center of Alley on East line of Blk. 12 Mil. Add. 3/4" O.D. I.P.
F - NE. Cor. Lot 12, Blk 9, Mil. Add. 1 1/4" O.D. Iron Pipe

NEBRASKA REGISTERED LS 427 LAND SURVEYOR RONALD W. NISSEN

Ronald W. Nissen
4-8-85

RECEIVED
JUN 27 1985
SURVEY RECORD REPOSITORY
$ 230
Howard County
70-162

I hereby certify that on the ..... day of ..... 19....., I surveyed .....

Section ....., Township ..... North, Range ....., and that said survey was accurately made, according to law and the established rules and regulations governing the subdivision of sections, and that all corners were perpetuated with durable material as provided by law and as specifically set forth in the foregoing field notes; and that said notes and map have been compared with the memorandum notes of survey and are true and correct.

Witness my hand this ..... day of ..... 19.....

..... County Surveyor.

FIELD NOTES

From Station	Course of Line	To Stat'n	Distance Chains	Distance Links	Magnetic Variation or Angle	Kind of Corner	REMARKS

LATITUDES, DEPARTURES, AND CLOSING ERRORS

LINES DESIGNATED	Direction	Distance Chains	Distance Links	Latitudes N	Latitudes S	Departures E	Departures W	MISCELLANEOUS NOTES

PLAT OF SURVEY

.....Section or Lot.....Twp. or Blk.....Range..... { East / West } 6th P. M.

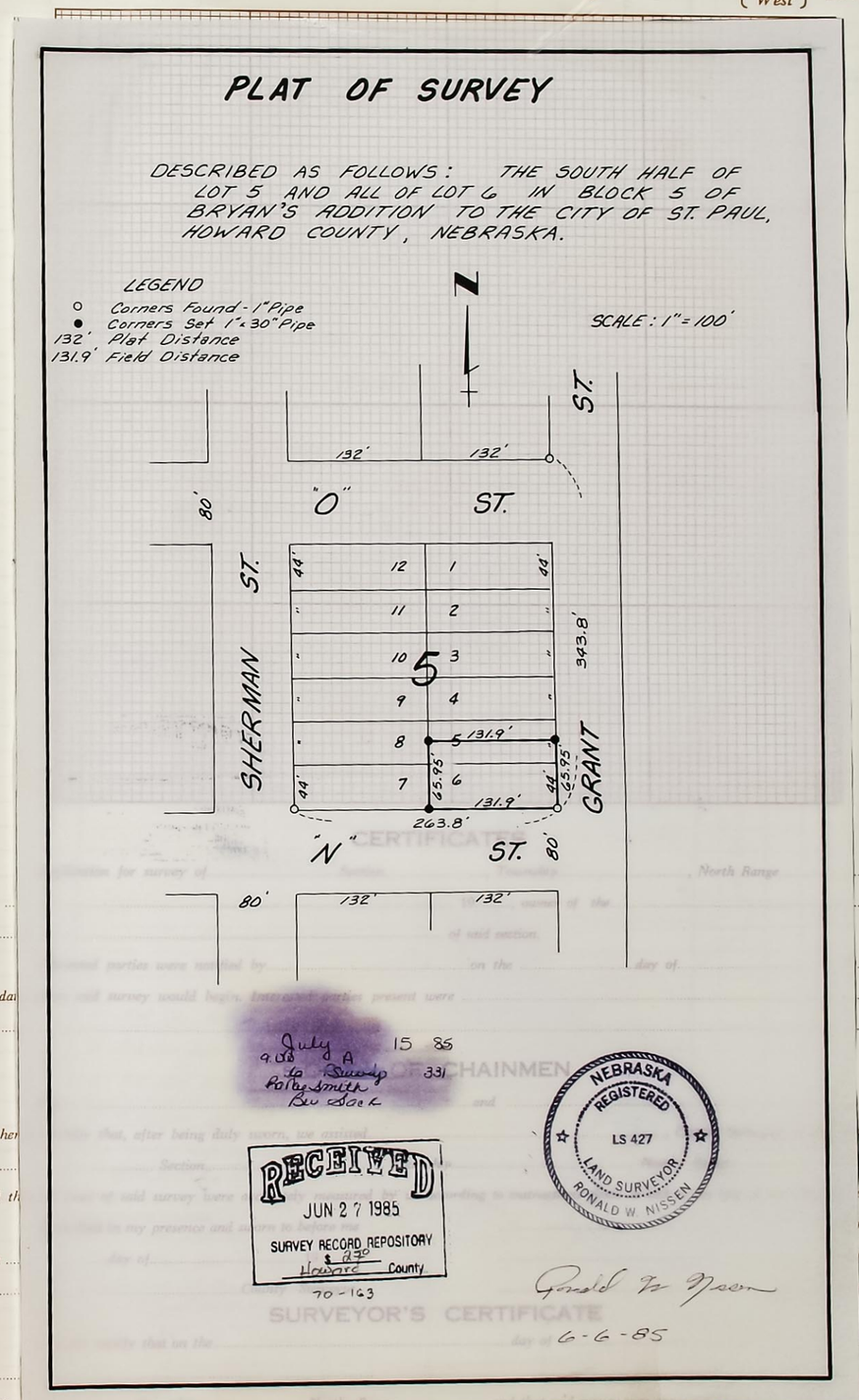

by ...

of da...

do her... ...ey of

and th... ...bility.

this ... ...nman.

...nman.

...aman.

...eyed

Section ... and the established rules and regulations governing the subdivision of sections, and that all corners were perpetuated with durable material as provided by law and as specifically set forth in the foregoing field notes; and that said notes and map have been compared with the memorandum notes of survey and are true and correct.

Witness my hand this..... day of .....19.....

.....County Surveyor.

FIELD NOTES

From Station	Course of Line	To Stat'n	Distance Chains	Distance Links	Magnetic Variation or Angle	Kind of Corner	REMARKS

LATITUDES, DEPARTURES, AND CLOSING ERRORS

LINES DESIGNATED	Direction	Distance Chains	Distance Links	Latitudes N	Latitudes S	Departures E	Departures W	MISCELLANEOUS NOTES

PLAT OF SURVEY

.....Section or Lot.....Twp. or Blk.....Range..... { East / West } 6th P. M.

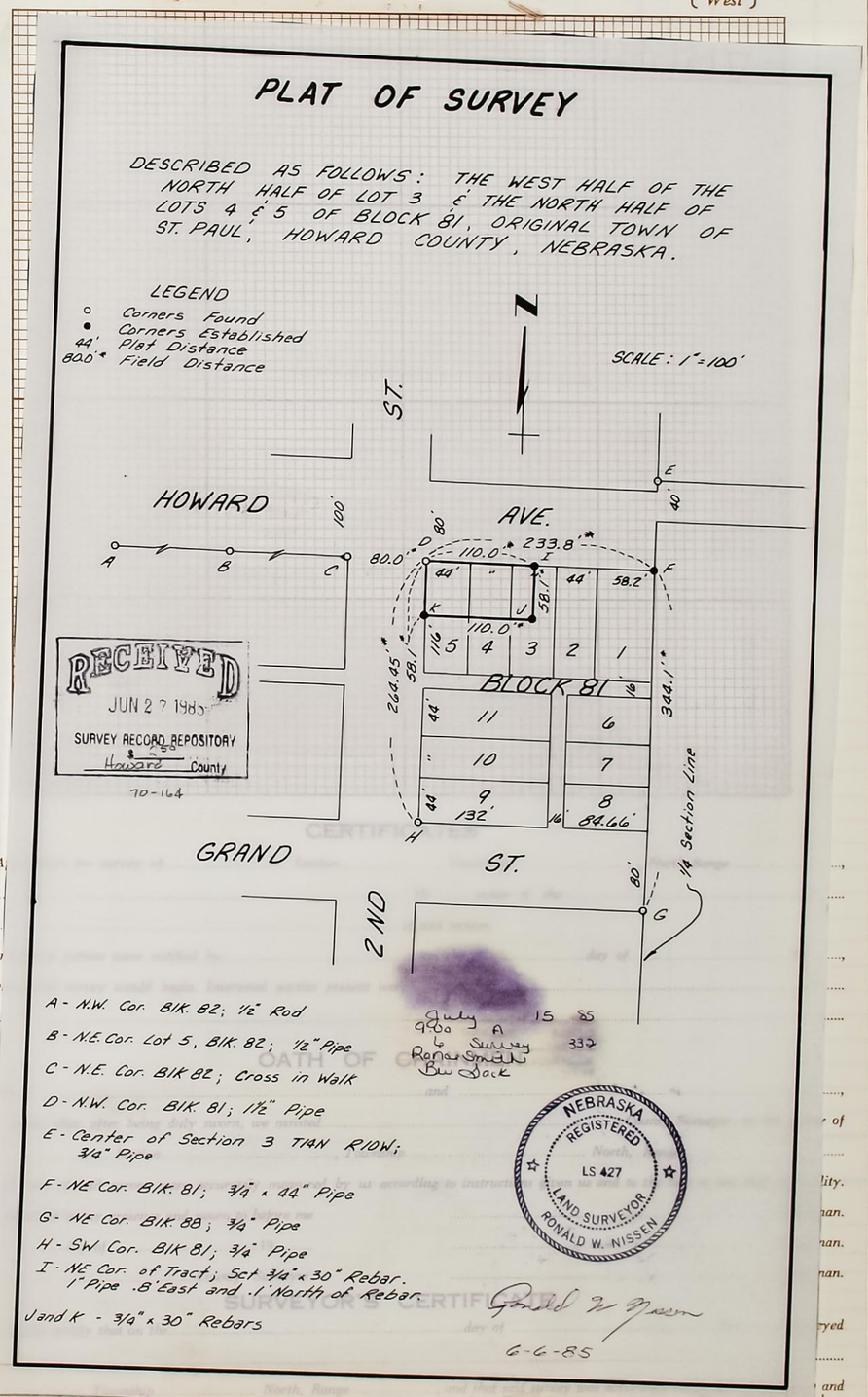

Section ..... and the established rules and regulations governing the subdivision of ..... provided by law and as specifically set forth in the foregoing field notes; and that said notes and map have been ..... andum notes of survey and are true and correct.

Witness my hand this..... day of .....19.....

.....County Surveyor.

FIELD NOTES

From Station	Course of Line	To Stat'n	Distance Chains	Distance Links	Magnetic Variation or Angle	Kind of Corner	REMARKS

LATITUDES, DEPARTURES, AND CLOSING ERRORS

LINES DESIGNATED	Direction	Distance Chains	Distance Links	Latitudes N	Latitudes S	Departures E	Departures W	MISCELLANEOUS NOTES

PLAT OF SURVEY

.....Section or Lot.....Twp. or Blk.....Range..... { East / West } 6th P. M.

LAND SURVEYOR'S CERTIFICATE

I hereby certify that this plat, map, survey, or report was made by me or under my direct personal supervision and that I am a duly Registered Land Surveyor under the laws of the State of Nebraska.

Legal Description Lot 2, Block 2, CHRISTENSEN'S ADDITION to the City of St. Paul, Howard County, Nebraska.

Plat to scale showing tract surveyed with all pertinent points.

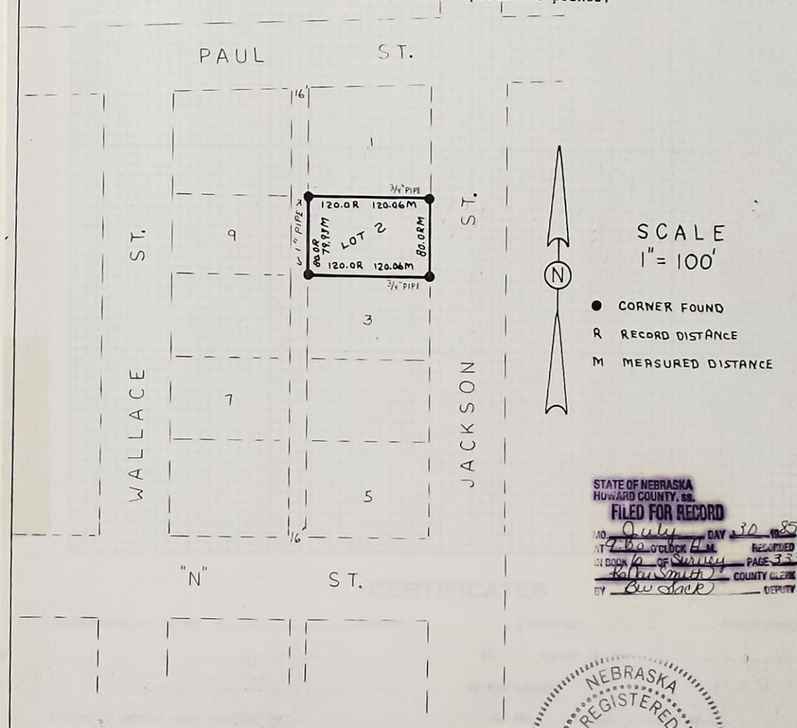

STATE OF NEBRASKA
HOWARD COUNTY, ss.
FILED FOR RECORD
MO July DAY 30 YR 85
AT 2:00 O'CLOCK P.M. RECORDED
IN BOOK 6 OF Surveys PAGE 333
Robin Smith COUNTY CLERK
BY Bev Stone DEPUTY

NEBRASKA REGISTERED LS-411 LAND SURVEYOR LYLE W. DAVIS

Lyle W. Davis

RECEIVED
JUL 08 1985
SURVEY RECORD REPOSITORY
$2.50
Howard County
71-275

Book 85-4 Page 9 Date 6-17-85 Job No. 85-238

DAVIS SURVEYING
Rt. 1, Box 203 Doniphan, NE 68832
Phone (402) 845-2784

Section....., Township..... North, Range....., and that said survey was accurately made, according to law and the established rules and regulations governing the subdivision of sections, and that all corners were perpetuated with durable material as provided by law and as specifically set forth in the foregoing field notes; and that said notes and map have been compared with the memorandum notes of survey and are true and correct.

Witness my hand this..... day of .....19.....

.....County Surveyor.

FIELD NOTES

From Station	Course of Line	To Stat'n	Distance Chains	Distance Links	Magnetic Variation or Angle	Kind of Corner	REMARKS

LATITUDES, DEPARTURES, AND CLOSING ERRORS

LINES DESIGNATED	Direction	Distance Chains	Distance Links	Latitudes N	Latitudes S	Departures E	Departures W	MISCELLANEOUS NOTES

PLAT OF SURVEY

.....Section or Lot.....Twp. or Blk.....Range..... { East / West } 6th P. M.

LAND SURVEYOR'S CERTIFICATE

I hereby certify that this plat, map, survey, or report was made by me or under my direct personal supervision and that I am a duly Registered Land Surveyor under the laws of the State of Nebraska.

Legal Description See Below

Plat to scale showing tract surveyed with all pertinent points.

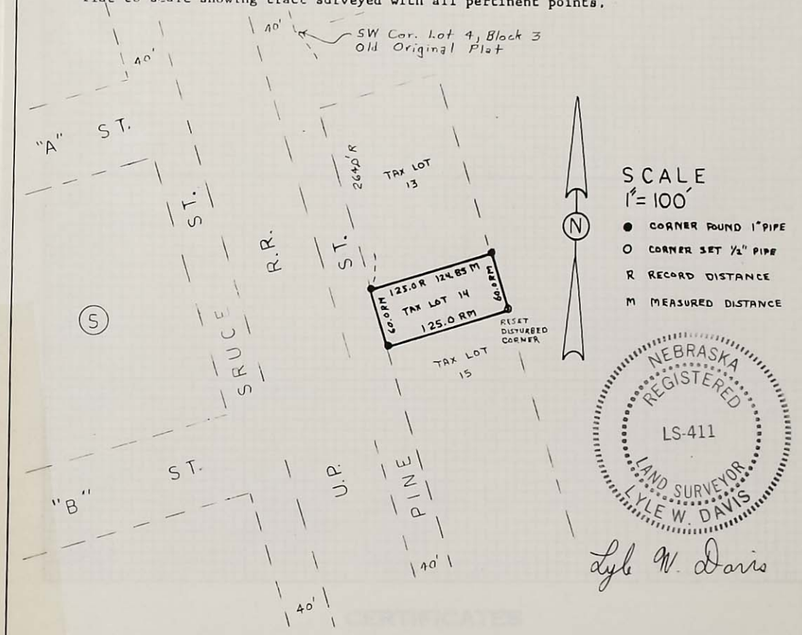

LEGAL DESCRIPTION: Commencing at the Southwest corner of Lot 4, Block 3, of the ORIGINAL TOWN of St. Libory, Nebraska, thence Southeast parallel to the Railroad right-of-way a distance of 16 rods (264 feet) to the POINT OF BEGINNING, thence continuing Southeast parallel to said Railroad right-of-way a distance of 60 feet, thence Northeast nromal to said Railroad right-of-way a distance of 125 feet, thence Northwest parallel to said Railroad right-of-way a distance of 60 feet, thence Southwest normal to said Railroad right-of-way a distance of 125 feet to the POINT OF BEGINNING and containing 0.17 acres more or less, also described as Tax Lot 14.

STATE OF NEBRASKA
HOWARD COUNTY, ss.
FILED FOR RECORD
MO. July DAY 30 1985
AT 9:00 O'CLOCK A.M. RECORDED
IN BOOK 6 OF Survey PAGE 334
Ralph Sath COUNTY CLERK
BY Ben Sack DEPUTY

RECEIVED
JUL 0 8 1985
SURVEY RECORD REPOSITORY
$3.50
Howard County
71-265

Book 83-10 Page 51 Date 11-16-83 Job No. 83-682

DAVIS SURVEYING
Rt. 1. Box 203 Doniphan, NE 68832
Phone (402) 845-2784

Section....., Township..... North, Range....., and that said survey was accurately made, according to law and the established rules and regulations governing the subdivision of sections, and that all corners were perpetuated with durable material as provided by law and as specifically set forth in the foregoing field notes; and that said notes and map have been compared with the memorandum notes of survey and are true and correct.

Witness my hand this..... day of .....19.....

.....County Surveyor.

FIELD NOTES

From Station	Course of Line	To Stat'n	Distance Chains	Distance Links	Magnetic Variation or Angle	Kind of Corner	REMARKS

LATITUDES, DEPARTURES, AND CLOSING ERRORS

LINES DESIGNATED	Direction	Distance Chains	Distance Links	Latitudes N	Latitudes S	Departures E	Departures W	MISCELLANEOUS NOTES

PLAT OF SURVEY

.....Section or Lot.....Twp. or Blk.....Range..... { East / West } 6th P. M.



STATE OF NEBRASKA
HOWARD COUNTY, ss.
FILED FOR RECORD
MO July DAY 30 1985
AT 9:00 O'CLOCK A.M. RECORDED
IN BOOK 6 OF Survey PAGE 335
Ralph Smith COUNTY CLERK
BY Bw Jack DEPUTY

A tract of land comprising a part of the West Half of the Southwest Quarter (W½ SW¼) of Section Twenty (20), Township Thirteen (13) North, Range Twelve (12) West of the 6th P. M., Howard County, Nebraska and more particularly described as follows:

Beginning at a point on the west line of said West Half of the Southwest quarter (W½ SW¼); said point being Four Hundred Thirty-Five and Six Tenths (435.6) feet north of the southwest corner of said West Half of the Southwest Quarter (W½ SW¼); thence running northerly along and upon the west line of said West Half of the Southwest Quarter (W½ SW¼) a distance of Four Hundred Thirty-Five and Six Tenths (435.6) feet; thence running easterly parallel with the south line of said West Half of the Southwest Quarter (W½ SW¼), a distance of Five Hundred (500.0) feet; thence running southerly, parallel with the west line of said West Half of the Southwest Quarter (W½ SW¼), a distance of Four Hundred Thirty-Five and Six Tenths (435.6) feet; thence running westerly, parallel with the south line of said West Half of the Southwest Quarter (W½ SW¼), a distance of Five Hundred (500.0) feet to the point of beginning and containing 5.00 acres more or less.

I hereby certify that to the best of my knowledge and belief, the accompanying plat is from an accurate survey of the described property made under my supervision.

NEBRASKA REGISTERED LS-178 LAND SURVEYOR THOMAS L. JORDAN

Rec'd S.R.R. 7-8-85 5 cc Howard Co. 71-256 1/2

Thomas L. Jordan
Thomas L. Jordan, L. S. No. 178

BENJAMIN & ASSOCIATES, INC. ENGINEERS & SURVEYORS - P. O. BOX 339 - GRAND ISLAND, NEBRASKA
Scale 1" = 100' May 7, 1985

5.00

Section....., Township..... North, Range....., and that said survey was accurately made, according to law and the established rules and regulations governing the subdivision of sections, and that all corners were perpetuated with durable material as provided by law and as specifically set forth in the foregoing field notes; and that said notes and map have been compared with the memorandum notes of survey and are true and correct.

Witness my hand this..... day of .....19.....

.....County Surveyor.

Official Record

FIELD NOTES

From Station	Course of Line	To Stat'n	Distance Chains	Distance Links	Magnetic Variation or Angle	Kind of Corner	REMARKS

LATITUDES, DEPARTURES, AND CLOSING ERRORS

LINES DESIGNATED	Direction	Distance Chains	Distance Links	Latitudes N	Latitudes S	Departures E	Departures W	MISCELLANEOUS NOTES

..... { East / West } 6th P. M.

SURVEYOR'S RECORD OF LAND CORNER TIES

COUNTY Howard

SECTION 20 TOWNSHIP 13 NORTH – RANGE 12 WEST

DATE CORNERS LOCATED 5/3/85

● Indicates Corners Found

○ Indicates Corners Placed

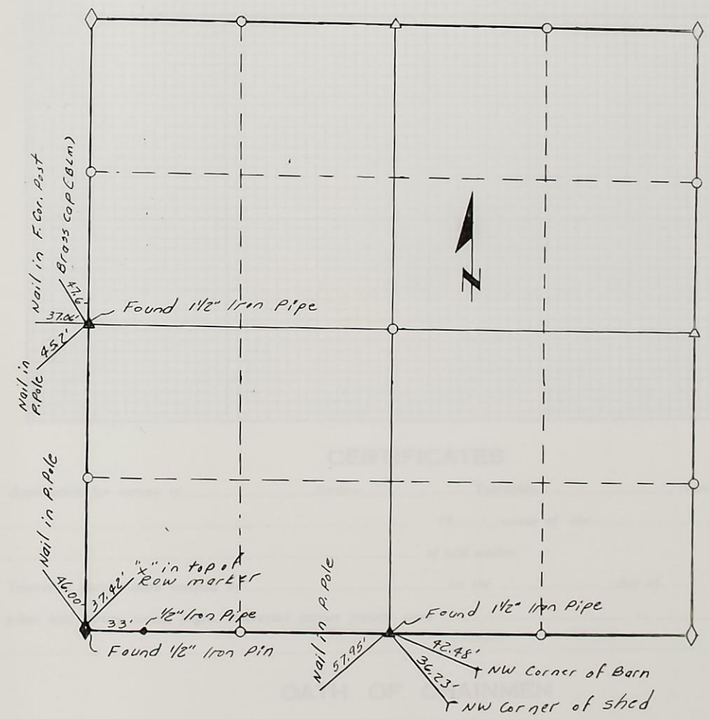

REMARKS

NEBRASKA REGISTERED LS-178 LAND SURVEYOR THOMAS LEON JORDAN

Benjamin & Associates, Inc.

SURVEYOR IN CHARGE Thomas L. Jordan, L. S. No. 178

91-257 2/2

Section....., Township..... North, Range....., and that said survey was accurately made, according to law and the established rules and regulations governing the subdivision of sections; and that all corners were perpetuated with durable material as provided by law and as specifically set forth in the foregoing field notes; and that said notes and map have been compared with the memorandum notes of survey and are true and correct.

Witness my hand this..... day of .....19.....

.....County Surveyor.