STATE OF NEBRASKA
DEPARTMENT of ROADS & IRRIGATION
RIGHT OF WAY
STRIP MAP
PROJECT - S.F. 11021

LEGEND

Right of Way
Old Road
Borrow

St. MARY - EAST
JOHNSON COUNTY

V.F.O. SCALE 1" = 200' May 1954

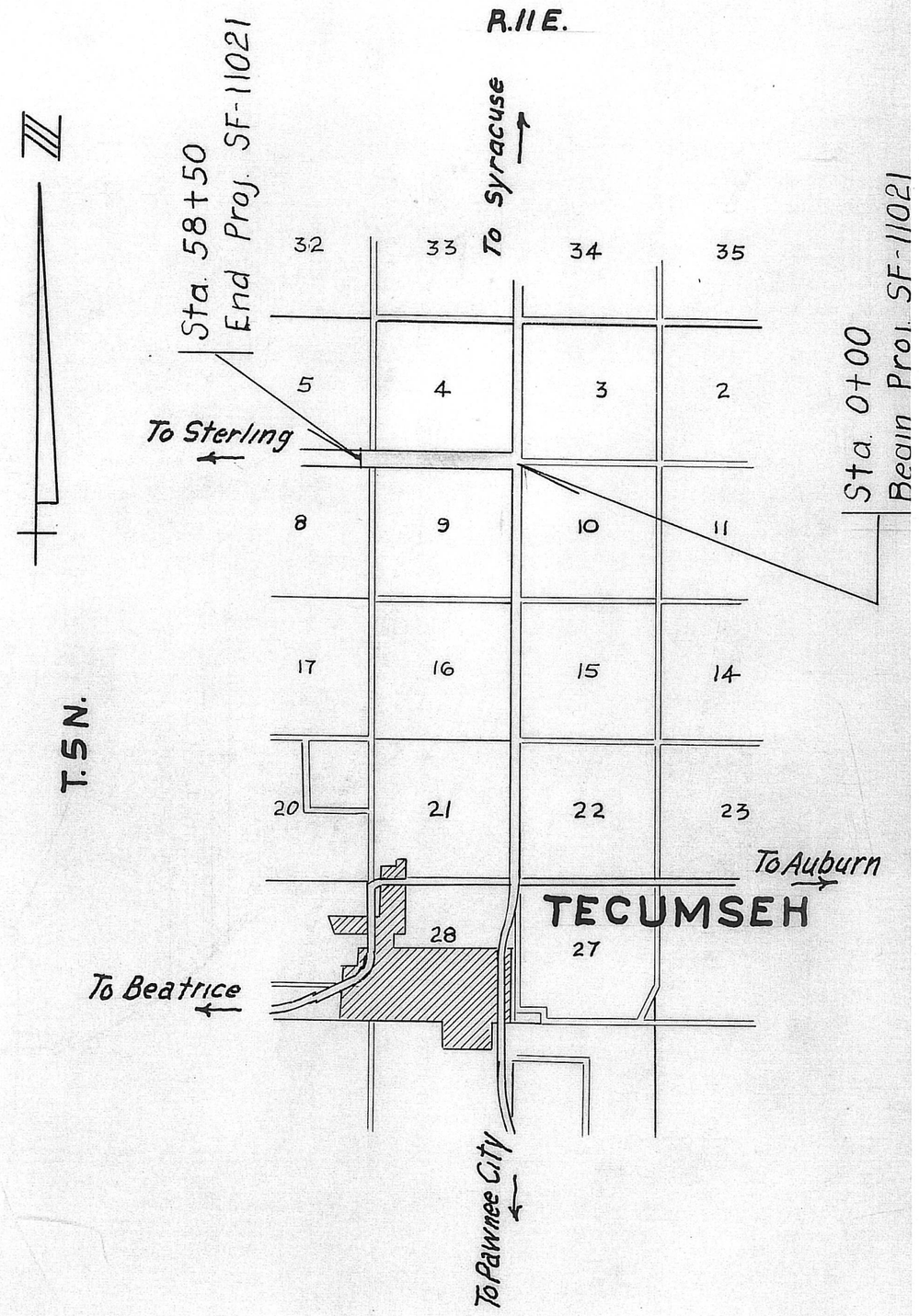

S.F. 11021

School District No. 36
Pt. NE¼NE¼

Written 7-15-54

Total	R.O.W.	0.24 Acres		
Old	"	0.18 "		
Additional	"	0.06 "	@ $125.00	$7.50

Maie Bush
Pt. NE¼

Written 7-15-54

Total	R.O.W.	2.79 Acres		
Old	"	1.84 "		
Additional	"	0.95 "	@ $125.00	$118.75
Rem. + Rep'l. Fence		Lump Sum		56.25

9
T. 5 N. ~ R. 11 E.
JOHNSON COUNTY

Dwight Putman
NW¼

Written 7-15-54

Total	R.O.W.	3.03 Acres		
Old	"	2.01 "		
Additional	"	1.02 "	@ $125.00	$127.50
Rem. + Rep'l. Fence		Lump Sum		60.00

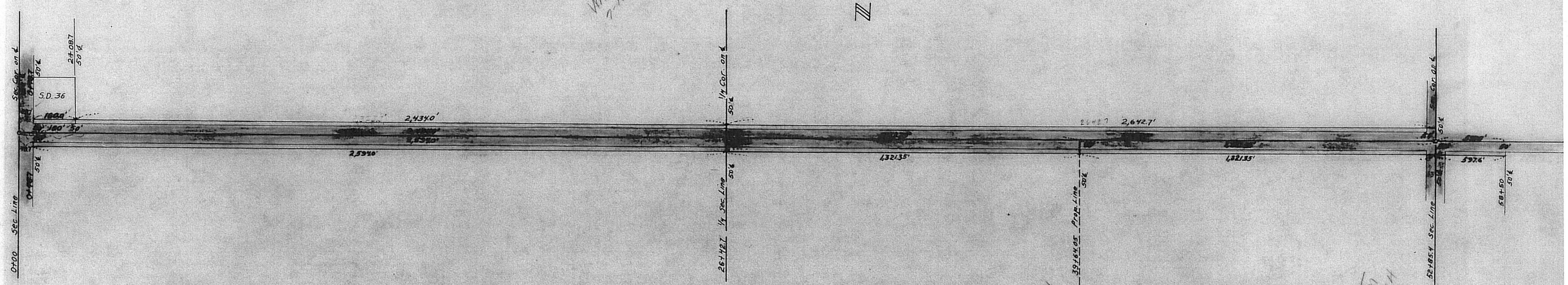

Joe V. Johnson
SE¼

Written 7-15-54

Total	R.O.W.	2.98 Acres		
Old	"	1.97 "		
Additional	"	1.01 "	@ $125.00	$126.25
Rem. + Rep'l. Fence		Lump Sum		30.00

4
T. 5 N. ~ R. 11 E.
PROJ. SF-11021

Mary P. Hazen
SE¼SW¼

Written 7-15-54

Total	R.O.W.	1.52 Acres		
Old	"	1.00 "		
Additional	"	0.52 "	@ $125.00	$65.00
Rem. + Rep'l. Fence		Lump Sum		52.00

W.F. McCoy et al
SW¼SW¼

Written 7-15-54

Total	R.O.W.	1.62 Acres		
Old	"	1.01 "		
Additional	"	0.51 "	@ $125.00	$63.75
Rem. + Rep'l. Fence		Lump Sum		52.00

Lot
Pt. SE¼SI

Total
Old
Additional

S.F. 11021

9

T. 5 N. ~ R. 11 E.
JOHNSON COUNTY

Maie Bush
Pt. NE¼

Total R.O.W. 2.79 Acres
Old " 1.84 "
Additional " 0.95 " @ $125.00 $118.75
Rem. + Rep'l. Fence Lump Sum 56.75

Written 7-15-54

Dwight Putman
NW¼

Total R.O.W. 3.03 Acres
Old " 2.01 "
Additional " 1.02 " @ $125.00 $127.50
Rem. + Rep'l. Fence Lump Sum 60.00

Written 7-15-54

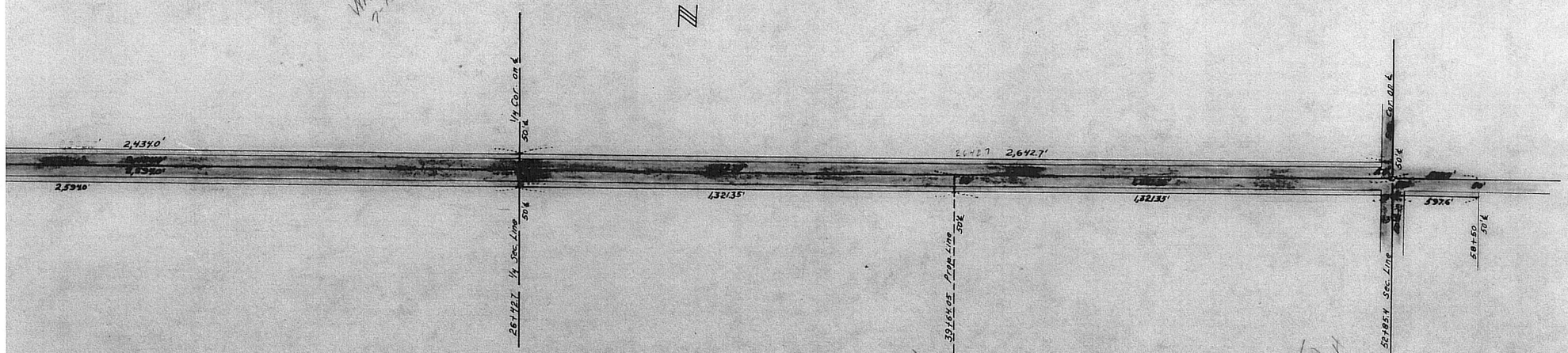

Joe V. Johnson
SE¼

R.O.W. 2.98 Acres
" 1.97 "
al " 1.01 " @ $125.00 $126.25
p'l Fence Lump Sum 30.00

Written 7-15-54

4

T. 5 N. ~ R. 11 E.
PROJ. SF-11021

Mary P. Hazen
SE¼SW¼

Total R.O.W. 1.52 Acres
Old " 1.00 "
Additional " 0.52 " @ $125.00 $65.00
Rem. + Rep'l. Fence Lump Sum 52.00

Written 7-15-54

W.F. McCoy et al
SW¼SW¼

Total R.O.W. 1.52 Acres
Old " 1.01 "
Additional " 0.51 " @ $125.00 $63.75
Rem. + Rep'l. Fence Lump Sum 52.00

Written 7-15-54

Lottie McCoy
Pt. SE¼SE¼ Sec. 5, T. 5 N. R. 11 E.

Total R.O.W. 0.69 Acres
Old " 0.47 "
Additional " 0.22 " @ $125.00 $27.50