STATE OF NEBRASKA
DEPARTMENT of ROADS & IRRIGATION
RIGHT OF WAY
STRIP MAP
PROJECT — S·219(1)

LEGEND

Right of Way
Old Road
Borrow

STERLING — COOK
JOHNSON · COUNTY

JNO. F. DUDGEON SCALE 1" = 200' March 1948

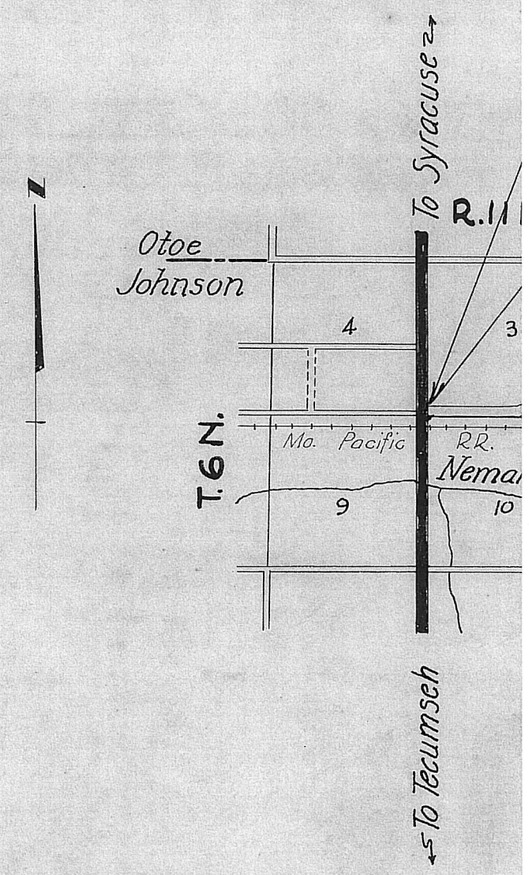

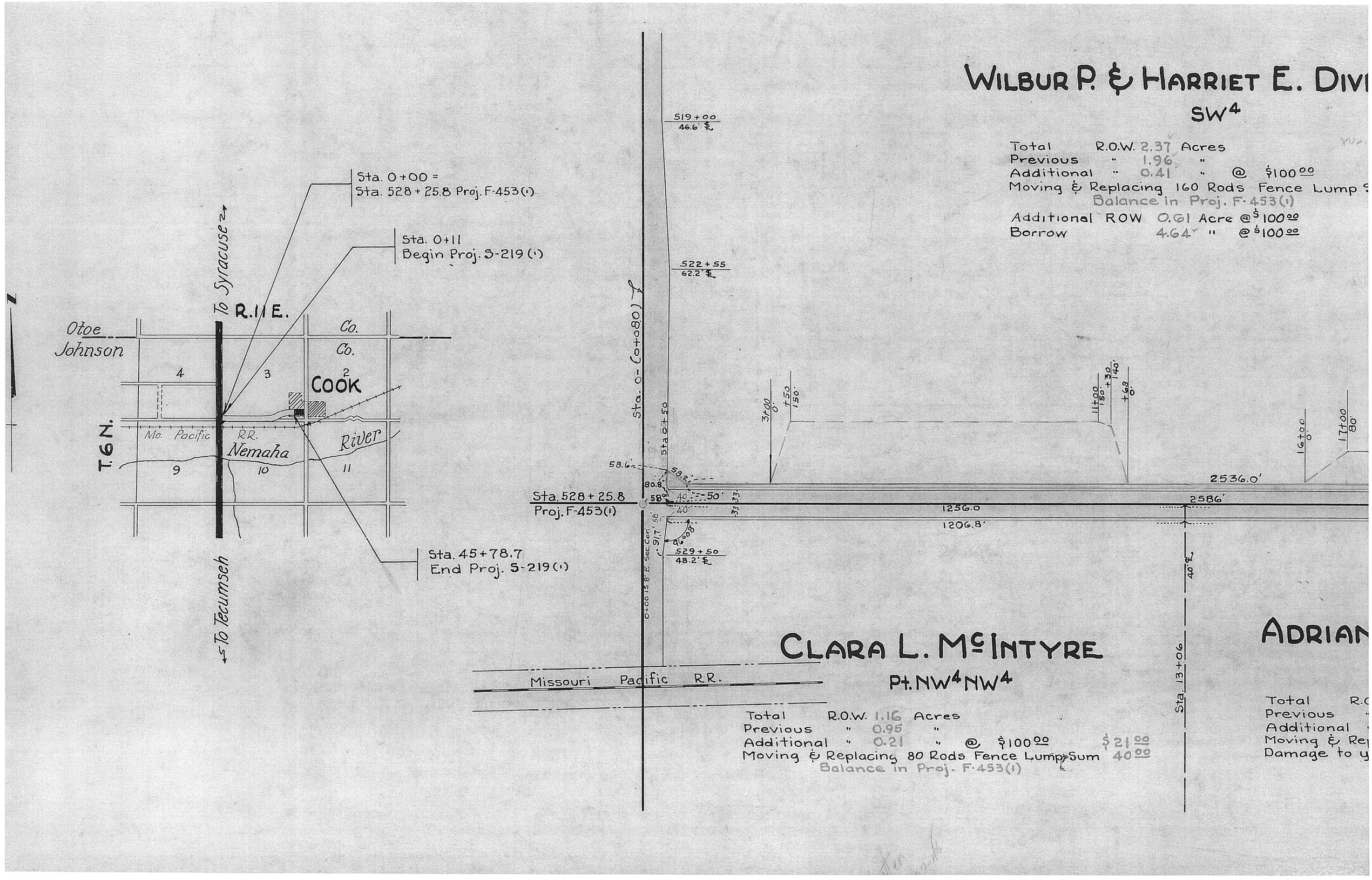
WILBUR P. & HARRIET E. DIVI
SW4
Total R.O.W. 2.37 Acres
Previous " 1.96 "
Additional " 0.41 " @ $100.00
Moving & Replacing 160 Rods Fence Lump S
Balance in Proj. F-453(1)
Additional ROW 0.61 Acre @ $100.00
Borrow 4.64 " @ $100.00
Sta. 0+00 =
Sta. 528+25.8 Proj. F-453(1)
Sta. 0+11
Begin Proj. S-219(1)
Sta. 45+78.7
End Proj. S-219(1)
To Syracuse
To Tecumseh
R.11 E.
T.6 N.
Otoe Co.
Johnson Co.
COOK
Mo. Pacific R.R.
Nemaha River
519+00
46.6' ℄
522+55
62.2' ℄
529+50
48.2' ℄
Sta. 0-(0+080)
Sta 0+50
Sta. 528+25.8
Proj. F-453(1)
0+00 15.8' E. Sec. Cor.
2536.0'
2586'
1256.0
1206.8'
Missouri Pacific R.R.
CLARA L. McINTYRE
Pt. NW4NW4
Total R.O.W. 1.16 Acres
Previous " 0.95 "
Additional " 0.21 " @ $100.00 $21.00
Moving & Replacing 80 Rods Fence Lump Sum 40.00
Balance in Proj. F-453(1)
Sta. 13+06
ADRIAN
Total R.
Previous
Additional
Moving & Re
Damage to y

3

T 6 N ~ R 11 E
JOHNSON CO.

WILBUR P. & HARRIET E. DIVELBISS

SW4

written 7-26-48

Total R.O.W. 2.37 Acres
Previous " 1.96 "
Additional " 0.41 " @ $100.00 $41.00
Moving & Replacing 160 Rods Fence Lump Sum 100.00
Balance in Proj. F-453(1)
Additional ROW 0.61 Acre @ $100.00 $61.00
Borrow 4.64 " @ $100.00 464.00

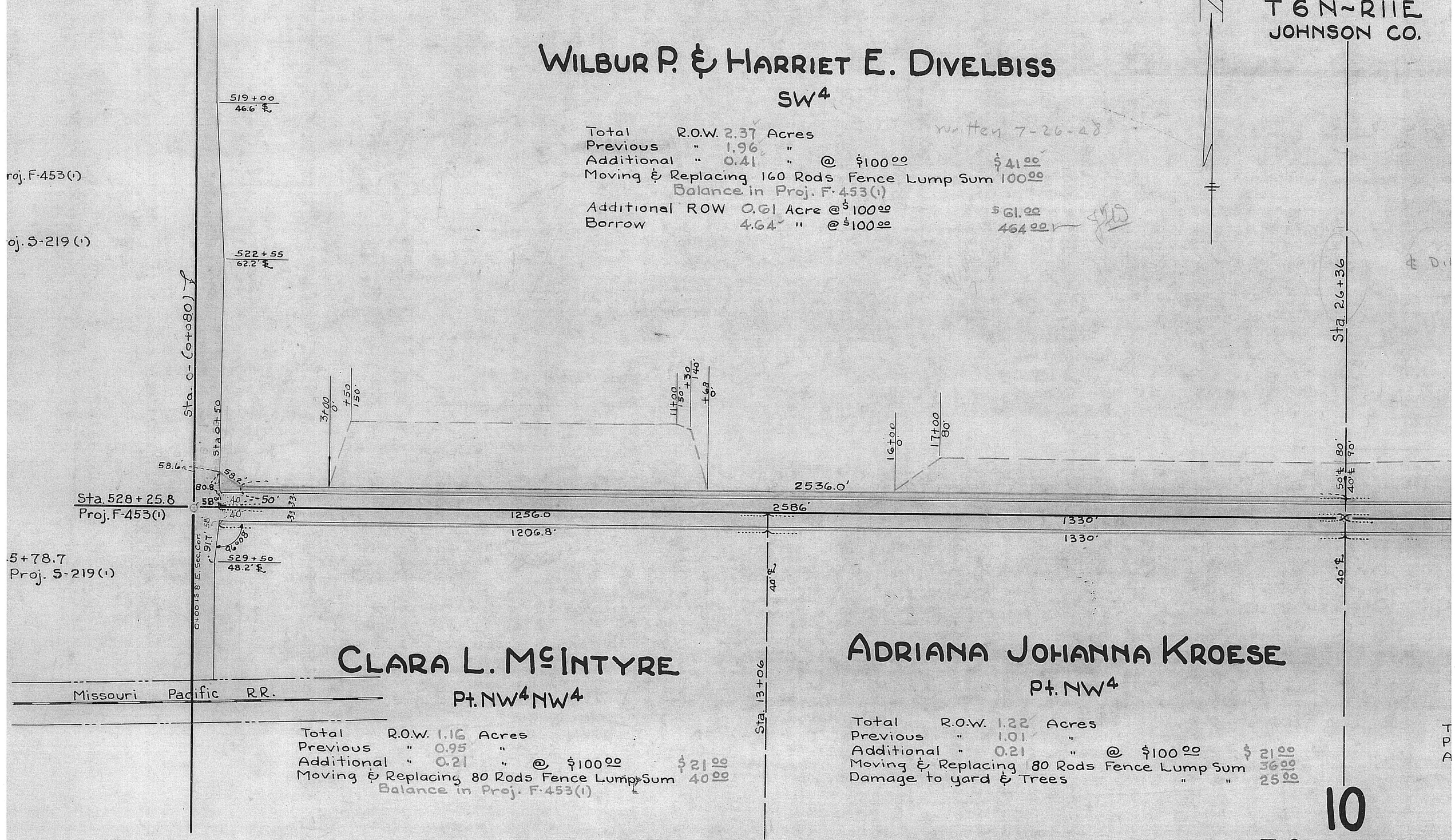

CLARA L. McINTYRE

Pt. NW4 NW4

Total R.O.W. 1.16 Acres
Previous " 0.95 "
Additional " 0.21 " @ $100.00 $21.00
Moving & Replacing 80 Rods Fence Lump Sum 40.00
Balance in Proj. F-453(1)

ADRIANA JOHANNA KROESE

Pt. NW4

Total R.O.W. 1.22 Acres
Previous " 1.01 "
Additional " 0.21 " @ $100.00 $21.00
Moving & Replacing 80 Rods Fence Lump Sum 36.00
Damage to yard & Trees " " 25.00

10

T 6 N ~ R 11 E
PROJ. S-219(1)

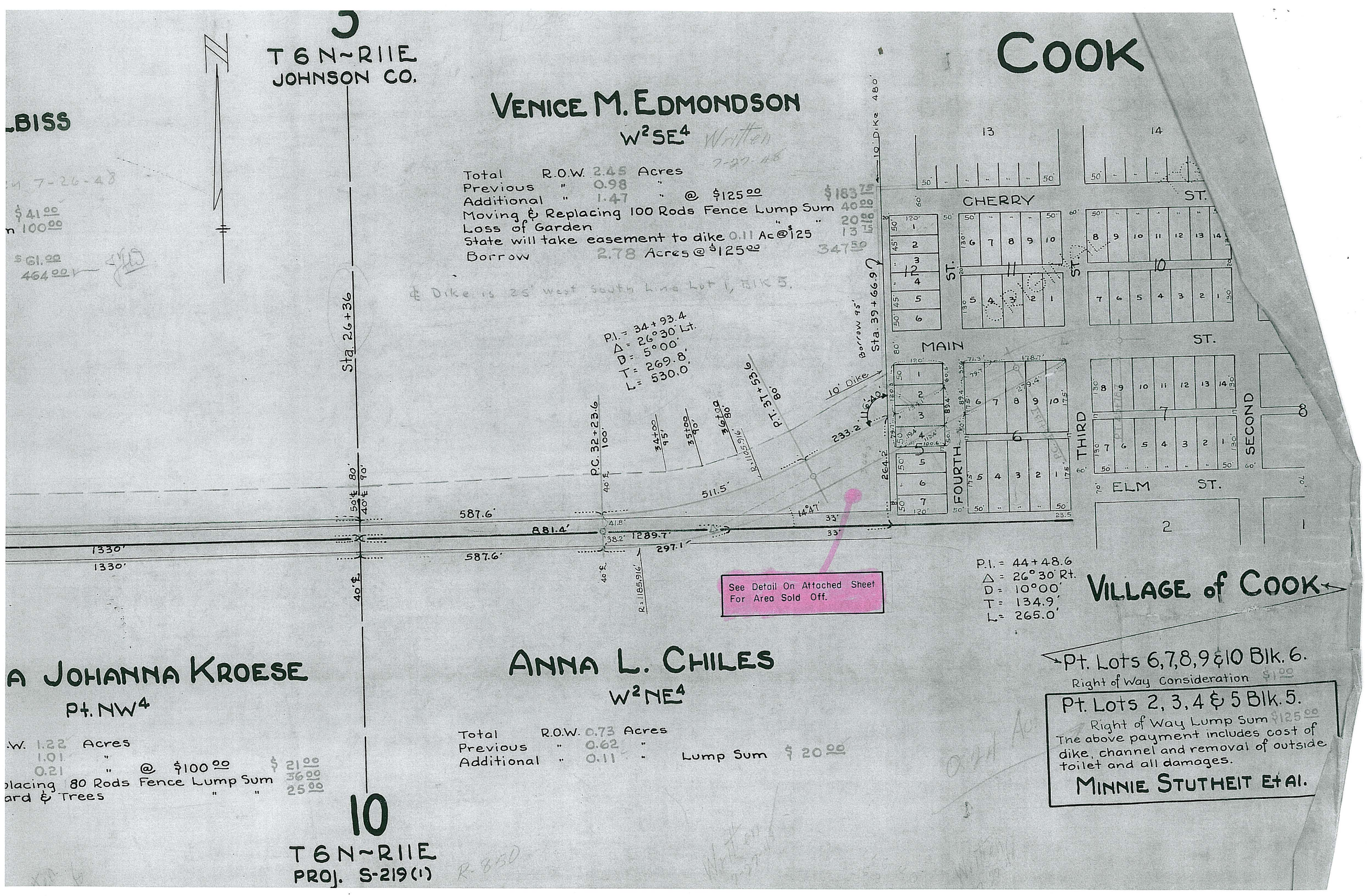

5
T 6 N ~ R 11 E
JOHNSON CO.
COOK
LBISS
VENICE M. EDMONDSON
W²SE⁴
Written 7-27-48
Total R.O.W. 2.45 Acres
Previous " 0.98 "
Additional " 1.47 " @ $125.00 $183.75
Moving & Replacing 100 Rods Fence Lump Sum 40.00
Loss of Garden " " 20.00
State will take easement to dike 0.11 Ac @ $125 13.75
Borrow 2.78 Acres @ $125.00 347.50
℄ Dike is 26' West South Line Lot 1, Blk 5.
Sta. 26+36
P.I. = 34+93.4
Δ = 26°30' Lt.
D = 5°00'
T = 269.8'
L = 530.0'
P.C. 32+23.6
P.T. 37+53.6
10' Dike
Borrow 95'
Sta. 39+66.9
10' Dike 480'
CHERRY ST.
MAIN ST.
FOURTH ST.
THIRD ST.
SECOND ST.
ELM ST.
587.6'
881.4'
1289.7'
297.1'
511.5'
233.2'
1330'
1330'
587.6'
See Detail On Attached Sheet For Area Sold Off.
P.I. = 44+48.6
Δ = 26°30' Rt.
D = 10°00'
T = 134.9'
L = 265.0'
VILLAGE of COOK
Pt. Lots 6,7,8,9 & 10 Blk. 6.
Right of Way Consideration $1.00
Pt. Lots 2, 3, 4 & 5 Blk. 5.
Right of Way Lump Sum $125.00
The above payment includes cost of dike, channel and removal of outside toilet and all damages.
MINNIE STUTHEIT Et Al.
A JOHANNA KROESE
Pt. NW⁴
.W. 1.22 Acres
1.01 "
0.21 " @ $100.00 $21.00
placing 80 Rods Fence Lump Sum 36.00
ard & Trees " " 25.00
ANNA L. CHILES
W²NE⁴
Total R.O.W. 0.73 Acres
Previous " 0.62 "
Additional " 0.11 " Lump Sum $20.00
10
T 6 N ~ R 11 E
PROJ. S-219(1)

PROJECT NO.	SHEET NO.
S-219(1)	
COOK SPUR	
JOHNSON COUNTY	
CONTROL NO.	ROW

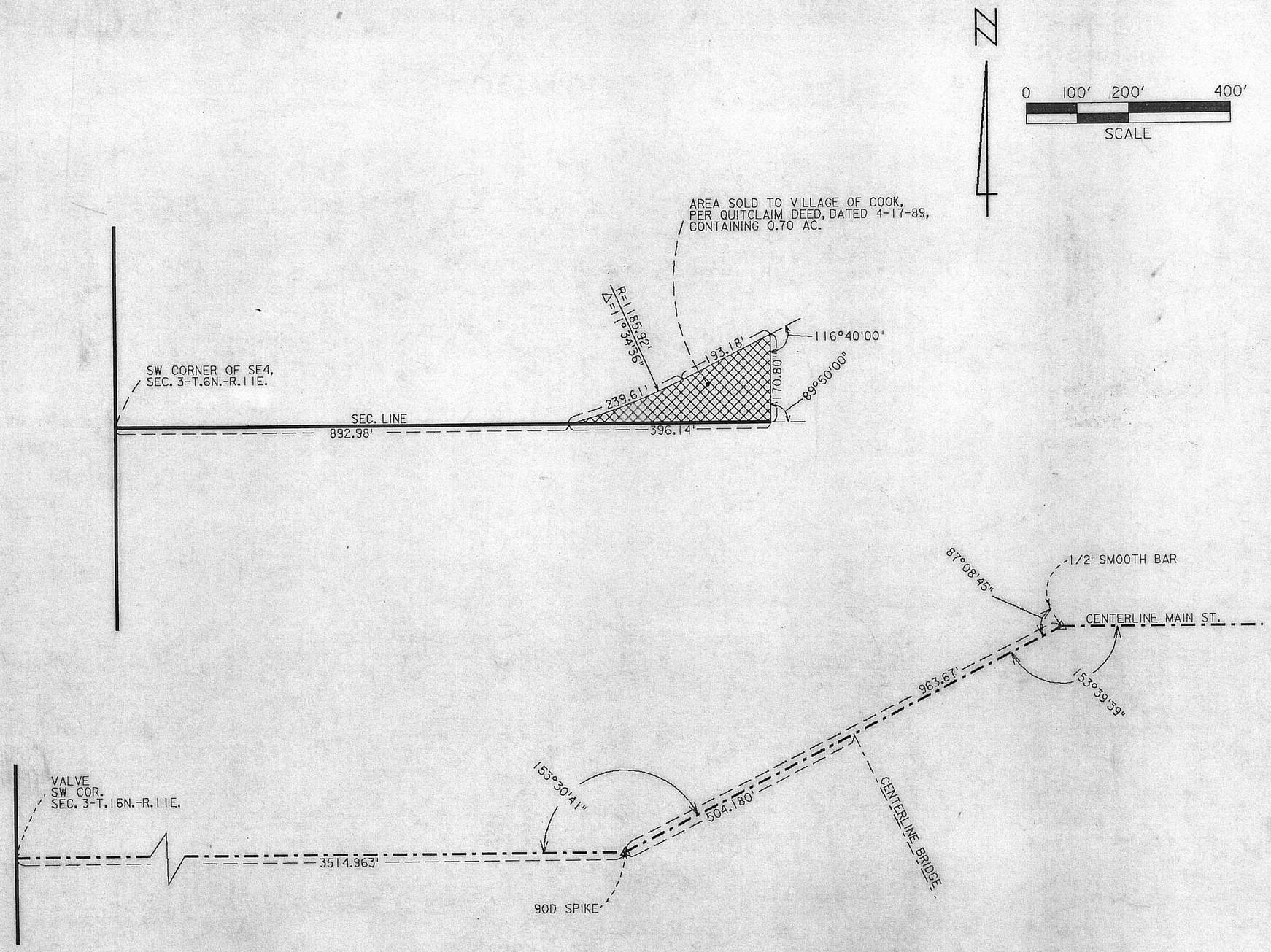

THE ABOVE SURVEY WAS CONDUCTED ON 6-5-89 BY K. KENNEDY TO CHECK THE DISTANCES BETWEEN THE SW COR. OF SEC. 3 AND THE DISTANCES BETWEEN THE P.I.'S ON THE EXISTING HIGHWAY CENTERLINE. THERE IS A DISCREPANCY OF INFORMATION BETWEEN THIS SURVEY AND THE OLD ROLLS AND DEEDS FOR THIS PROJECT.