1A

STATE OF NEBRASKA
DEPARTMENT OF ROADS & IRRIGATION
RIGHT OF WAY
STRIP MAP
PROJ. F-454(1), F-454(2) & F-473(2)

TWO SECTIONS

-LEGEND-

Right of Way

Old Road

Borrow

Also F-454(3), F-454(4) & F-454(7)

TECUMSEH - PAWNEE CITY
JOHNSON & PAWNEE COUNTIES

Drawn By W.W. Culwell Scale 1 inch: 200 ft. Dec. 1942

INDEX OF SUBDIVI

NO.	OWNER	SUBDIVISION	
1	Mildred B. Brock	Lot 4 in NW^4NW^4	27-5
2	Dale Scott Holden	E^2NE^4	28-5
3			
4	Charles F Mandery	Lots 1-9-10.-Blk 48 O.T	
5	Tecumseh Cemetery Association	Lots 1-2-8-9-10. Block 5 Original Town of Tecumseh	
6	Ethel R. Smith et.al.	Lots 2-3-23 in NE^4	33-5
7	Jesse L. Pierce (Contract)	Blks 1-5-6 Railroad A	
8	G.H. Buersteeta	Lots 4-5	33-5
9	Edna McL. Coleman	E^2SE^4	33-5
10	Nellie Vance et al.	S^2SW^4	34-5
11	Anna Howorth & Mary Watteyne	W^2NW^4	3-4
12	Nebr. Conference Claimants, Society of Methodist Episcopal Church	NE^4	4-4
13	Elizabeth Gail Wadley	N^2SW^4	3-4
14	Elizabeth Gail Wadley	NE^4NE^4	4-4
15	Edith M. Bush	S^2SW^4	3-4
16	Edith M. Bush	N^2NW^4	10-4
17	John P. Graff	SE^4SE^4	4-4
18	John P. Graff	W^2NE^4	9-4
19	John P. Graff	Lot 1, SW^4SW^4	10-4
20	John P. Graff	NE^4SE^4	9-4
21	Louis Goers Est. (sold)	~~Sp. 2.75 ac. SW^4NW^4 and NW^4SW^4~~	10-4
22	Margaret Van Osdol	SW^4SW^4	10-4
23	Calen La Verne Curry	SE^4SE^4	9-4
24	Margaret Van Osdol	NW^4	15-4
25	Arnold Buethe	NE^4	16-4
26	Harvey D. Epley	SW^4	15-4
27	Gustav Buethe	SE^4	16-4
28	Erhardt Buethe	NW^4NW^4	22-4
29	Erhardt Buethe	NE^4NE^4	21-4-1
30	Edgar Buethe	SW^4NW^4	22-4-1
31	Gustav Buethe	SE^4NE^4	21-4-1
32	Edgar Buethe	NW^4SW^4	22-4-1
33	Gustav Buethe	E^2SE^4	21-4-1
34	Gustav Peter	W^2NW^4	27-4-1
35	Gustav Peter	E^2NE^4	28-4-1
36	Raymond H. Peter	NW^4SW^4	27-4-1
37	Raymond H. Peter	N.35a. NE^4SE^4	28-4-1
38	Louisa Peter	S. 5a. NE^4SE^4	28-4-1
39	Bertha Lehn et.al.	SW^4SW^4	27-4-1
40	Emil H. Woltemath	S^2SE^4	28-4-1
41	Ernest Buethe	N^2NW^4	34-4-1
42	Clarence Buethe	E^2NE^4	33-4-1
43	Marlin & Vioro Buethe Jt.Ten.	S^2NW^4	34-4-1
44	John F. Bartels	SW^4 34	34-4-1
45	Clarence Buethe	SE^4	33-4-1

F-454(1)(2)(3)(4)+7
Also F-453(2)

...SIONS AND PROPERTY OWNERS

	TITLE	BOOK	PAGE	COUNTY	MORTGAGEE	PART RELEASE BOOK	PART RELEASE PAGE
-11				JOHNSON			
-11				"			
				"			
3				JOHNSON			
				"			
11				"			
dd.				JOHNSON			
11				"			
11				"			
11				JOHNSON			
11				"			
11				"			
11				JOHNSON			
11				"			
11				"			
11				JOHNSON			
11				"			
11				"			
11				JOHNSON			
11				"			
11				"			
1				JOHNSON			
1				"			
1				"			
1				JOHNSON			
1				"			
1				"			
1				JOHNSON			
1				"			
1				"			
1				JOHNSON			
1				"			
1				"			
1				JOHNSON			
				"			
				"			
				JOHNSON			
				"			
				"			
				JOHNSON			
				"			
				"			
				JOHNSON			
				"			
				"			

INDEX OF SUBDIVISIONS AND PROPERTY OWNERS

NO	OWNER	SUBDIVISION		TITLE	BOOK	PAGE	COUNTY	MORTGAGEE	PARTIAL REL BOOK	PARTIAL REL PAGE
46	~~Herman Eismann~~	W^2NW^4	3-3-11				PAWNEE			
47	Gottlieb Wolfemath	Pt.NE^4	4-3-11				"			
48	Herman Eisemann	NW^4SW^4	3-3-11				"			
49	Wilhelme Kettlehake	SW^4SW^4	3-3-11				PAWNEE			
50	Gottlieb Bartels	SE^4	4-3-11				"			
51	Wilhelme Kettlehake	NW^4	10-3-11				"			
52	Charles Beethe	NE^4	9-3-11				PAWNEE			
53	Louis Beethe	SW^4	10-3-11				"			
54	Sophia Geweke	SE^4	9-3-11				"			
55	Pauline C.Kamen et.al	NW^4NW^4	15-3-11				PAWNEE			
56	Sophia Geweke	N^2NE^4	16-3-11				"			
57	Wilber Branek	SW^4NW^4	15-3-11				"			
58	Florence Gottula	S^2NE^4	16-3-11				PAWNEE			
59	Wilber Branek	NW^2SW^4	15-3-11				"			
60	Florence Gottula	N^2SE^4	16-3-11				"			
61	Henry L Gottula	S^2SE^4	15-3-11				PAWNEE			
62	Kenneth S.& Ronald Wherry	SE^4SE^4	16-3-11				"			
63	Leonard Gottula	NW^4	22-3-11				"			
64	Edward J.& Emma Branek	E^2NE^4	21-3-11				PAWNEE			
65	Pawnee City Cemetery Assotn	SW^4	22-3-11				"			
66	Anna Josie Pulhalla	E^2SE^4	21-3-11				"			
67	Josie Macha	W^2NW^4	27-3-11				PAWNEE			
68	Bernard J. Steinauer and Henry Rucker Trustees	NE^4	28-3-11				"			
69	Martha Bergert	SW^4	27-3-11				"			
70	Bernard J. Steinauer and Henry Rucker Trustees	SE^4	28-3-11				PAWNEE			
71	Valeria M. Bishop	NW^4NW^4	34-3-11				"			
72	Violet M. Binder	E^2NW^4	34-3-11				"			
73	William Macha	W^2SE^4	27-3-11				PAWNEE			
74	Violet M.Binder	NE^4	34-3-11				"			
75	~~Louise Bergert Davenport~~	SE^4SE^4	27-3-11				"			
76	Louise Bergert Davenport	W.19a.SW^4SW	26-3-11				PAWNEE			
77	Mutual Benefit Life Ins Co.	W^2 -	35-3-11				"			
78	Lena Darby	E.21ac.SW^4SW^4 and SE^4SW^4	26-3-11				"			
79	Emmett H Wenzl	NE^4	35-3-11				PAWNEE			
80	John E Woods Est.	SE	35-3-11				"			
81	Mutual Benefit Life Ins.Co	W^2	35-3-11				"			
82	James Kotalek	NE^4	2-2-11				PAWNEE			
83	J. L. Crown	NW^4 & N. 2 rods SW^4	2-2-11				"			
84	Clarence J.& Conrad Stoneberger	SE^4	2-2-11				"			
85	Charles J.Wenzl	Pt.SW.	2-2-11				PAWNEE			
86	Martha E. Pattison	N^2NE^4	11-2-11				"			
87	Peter Thomas	NW^4	11-2-11				"			
88	Harland D.& Cecelia E. Pattison	SE^4NE^4	11-2-11				PAWNEE			
47A	Saint Peter German Church of Pawnee County Nebraska	Pt NE	4-3-11				"			

47 A at bottom follows 47 above on strip map

1c

F-454(1)(2)(3)(4)&(7)
Also F-453(2)

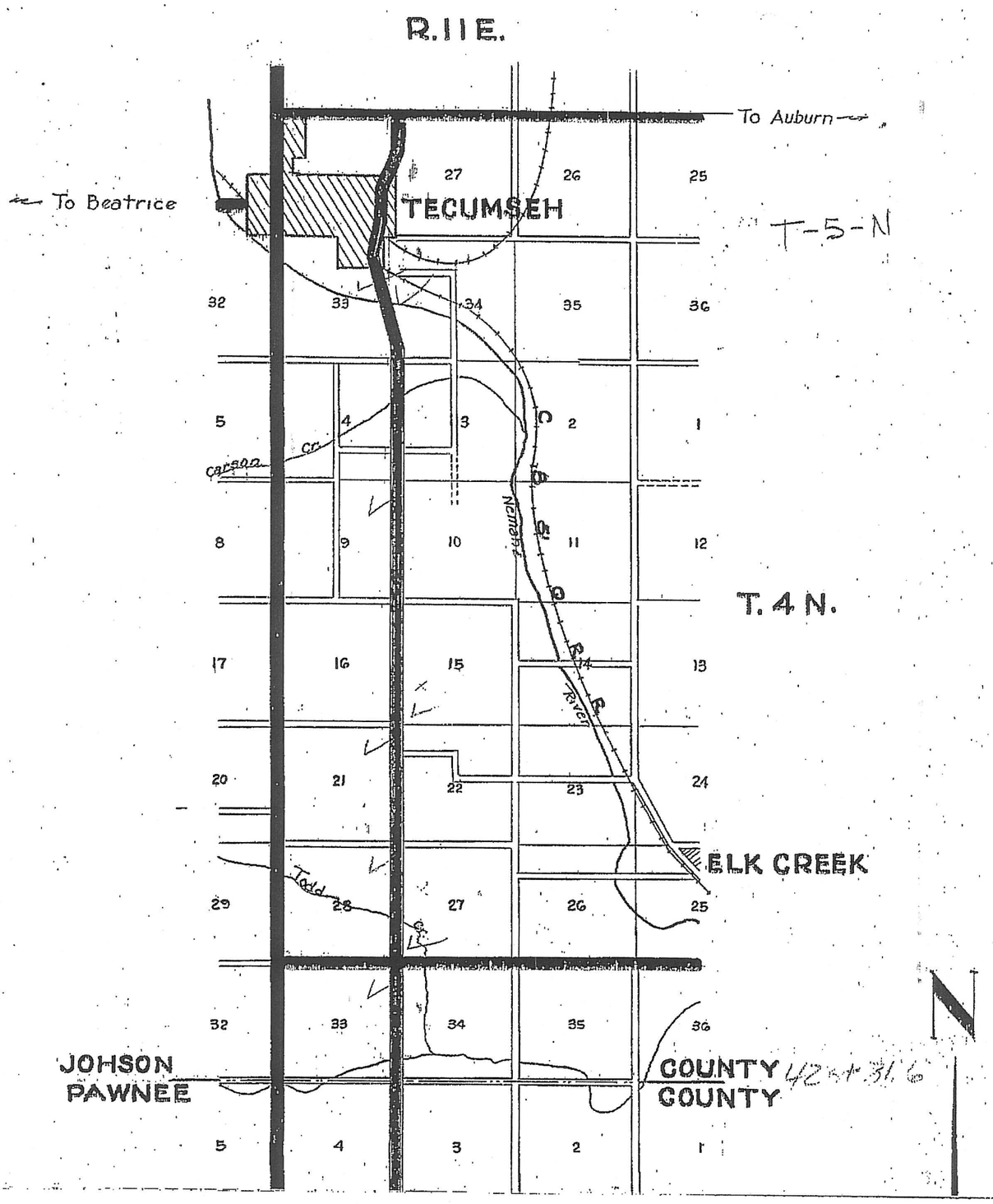

10

F 454(1)(2)(3)(4)(5)&7

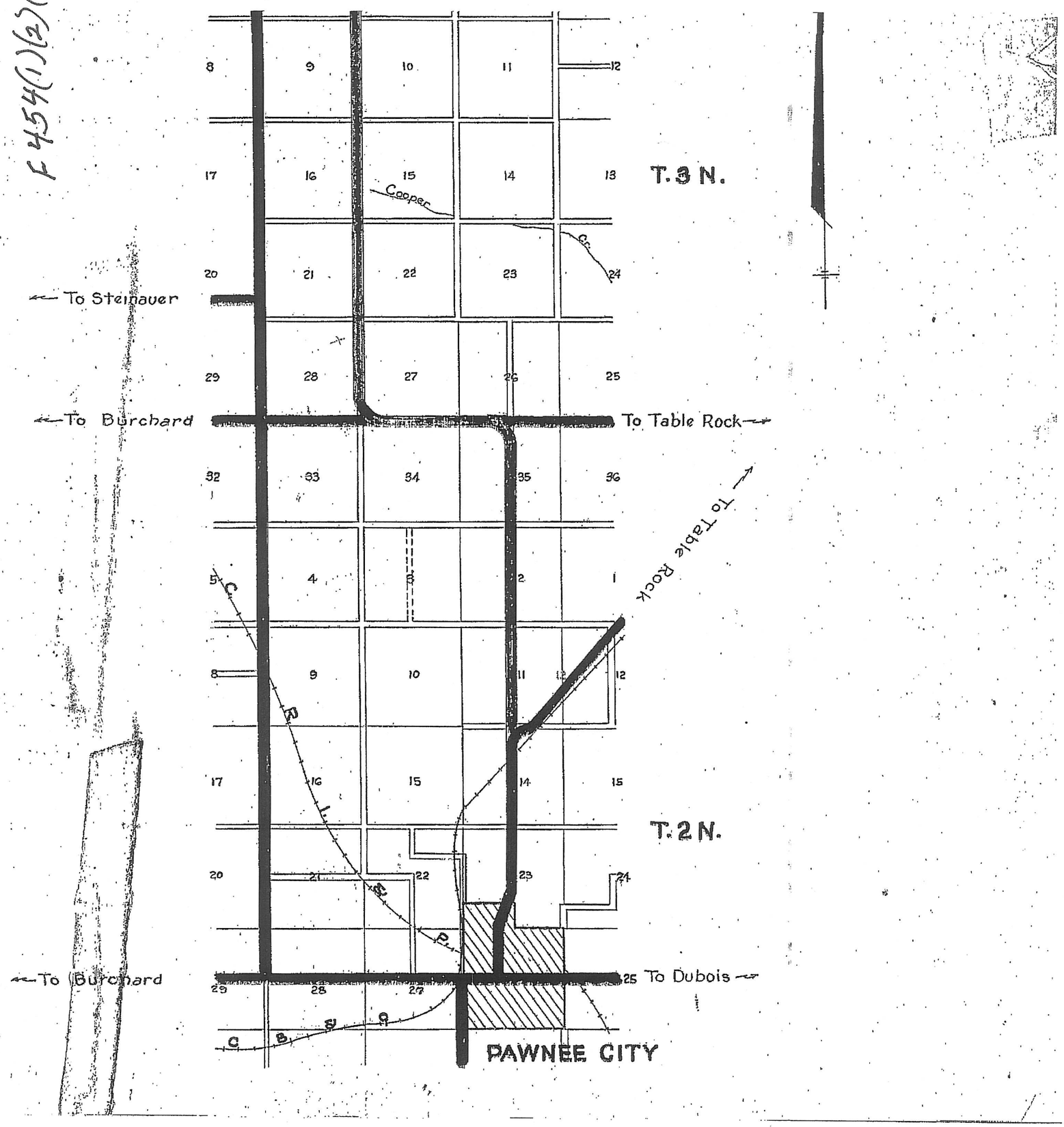

F-454-(1)(2)(3)(4)+7
F453(2)

2

MILDRED B. BROCK
LOT 4 IN NW4NW4 27-5-11

Total Right of Way 0.866 Ac.
Previous " " 0.673 Ac.
Additional " " 0.193 Ac.
And all Damages } Lump Sum $ 20.00

Written B-14-46

LOT 4
IN NW4NW4 27-5-11

1

Sec. Cor. is 2.9' Rt. of Proj. ℄ and 2' No. of Sta. 0+00

P.C. Sta. 2+37.7 is 2.5' Lt. of Sec. line

P.I. Sta 7+93.9 is 1.7' Lt. of Sec. line At 4.5' ahead of P.I. Sta. 7+93.9 point on Semi-Tan. crosses Sec. line 800.1' South of Sec. Cor. and 1844.5' North of 1/4 Sec. Cor.

Sta 54+31 Proj 255 B (2)
Sec. Cor. is 1.8' North of ℄

Sta 53+00
Proj. 255 B (2)

2

P.I. Sta. 7+93.9
Δ = 21° 58.5'
D = 2°
T = 556.24'
Lc = 1098.8'

P.I. Sta. 23+98.5
Δ = 22° 00'
D = 2°
T = 556.9'
Lc = 1100.0'

Proj. 255 B (2)

CONDEMNATION
DALE SCOTT HOLDEN
PART OF NE4 28-5-11

Total Right of Way 15.75 Ac.
Previous " " 9.75 Ac.
Additional " " 6.00 Ac.
Segregation 9.75 Ac. exclusive of old road
And all damages

R. POST 3292

F-454(1)(2)(3)(4)(7) + F453(2)

3

3

4

5

6

CHARLES F. MANDERY
Lots 1-9-10 Block 48
ORIGINAL TOWN OF TECUMSEH, NEBR.

Right of Way 0.305 Ac.
Moving Buildings
Damage to property Lump Sum $1700.00
Moving fences
Slope widening

CONDEMNATION

TECUMSEH CEMETERY ASSOCIATION
BLOCK 53 AND THAT PART OF BLOCK 74 AND CALHOUN ST. LYING NORTHEAST OF C.B. & Q RR. ALL IN THE ORIGINAL TOWN OF TECUMSEH,

Right of Way 15.33 Ac.
Segregation 2.00 Ac.

	PROJECT RS 454 (3)	PROJECT F454 (1)
Right of Way	0.455 Ac.	0.465 Ac.
Segregation	1.000 Ac.	1.000 Ac.

ETHEL R. SMITH
Lots 5-6 Block 1 Railroad Ad
Lot 5, Block 74 Original Town o
Out Lots 3-22 in NE¼ 33-5-11

Right of Way 0.37 Ac. @ $110/ac.
Moving Fence 30 Rods Lump Sum
Borrow Pit #1 Lump Sum
Borrow Pit #2 7.72 Ac. @ $110/ac.

TECUMSEH

THIRTEENTH STREET
TWELFTH STREET
ELEVENTH STREET
JACKSON
BROADWAY
CLAY
WEBSTER
CALHOUN
CORDELIA
NINTH
CEMETERY
LOT 1
LOT 2
LOT 3
CORP. LIMIT
PROJ. F454 (1)
PROJ. F454 (3)
STA. 50+00 BEGIN PROJ
STA. 53+08.2 End Section Line
ROW MARKER STA. 42+31.9 ℄ 33
ROW MARKER STA. 46+53 ℄ 33
ROW MARKER STA. 47+40.3 ℄ 40
ROW MARKER STA. 47+53.7 ℄ 40
ROW MARKER STA. 52+72.8, ℄ 40
ROW MARKER STA. 53+89.5 ℄ 125
ROW MARKER STA. 52+32.8 ℄ 90
ROW MARKER STA. 53+08.2 ℄ 90
ROW MARKER STA. 53+35.3, ℄ 40
¼ Section Line Sta. 27+27.6
Fd. Iron Pipe
Fd. Sh. 38.4 E
Fd. Sh. 45.4 E
Radius 289.18'
Inside
Fd. Iron Pipe & Sh. 38.4 E
Δ = 9°34'30" Rt.
D = 2°-7'-234.95'
L = 478.15'

F 454(1)(2)(3)(4)(7) & F 453(2)

7

JESSE C. PIERCE

Lots 1-2-3, Block 1., Lots 1-2-3-4-10-11-12, Blk. 5
Lots 1-2-3-10-11-12, Blk. 6 all in Railroad Add. to Tecumseh.

1.6 Ac. Bor. Paid $200 4-14-48

d
Tecumseh
Johnson Co.

$40.70
12.00
130.00
849.20

Right of Way 2.72 Ac.
Borrow 0.17 Ac. Lump Sum $2000.00
Fences and all other damages

EDNA McL. COLEMAN

N½SW¼ 34-5-11
South of Nemaha Chan.

34
T5N R11E
JOHNSON COUNTY

EDNA McL. COLEMAN

SW¼NW¼ 34-5-11

Borrow 1.6 Ac.

Pit #3 (in SW¼NW¼ Sec. 34)
Borrow 2.56 Acs. @ $125.00, $320.00
F.G. 454(4), 1.60 Acs.
F 454(1), 0.96

Sta. 80+68.6 ¼ cor.
Sta. 83+49.8 property line
74.25' 74.25'
Sec. Line ¼ Cor. is 1738' to Semi. Tan.
Sta. 93+00 ¼ cor.

LOT 4

PIT #3 (in LOT 4)
Borrow 6.30 Acres
F.G. 454(4), 2.50 Acs.
F 454(1), 1.80

LOT 5

Dist. No. 1 (dissolved)
Drainage Ditch 2788
Channel Change
41°13'
257'
100'
60°
600'
500'
Sta. 82+00 S 35
Sta. 87+00 11°19'

354.6
313.8
283.3
261.2
0.516 ac.
279.1
75°30'
268.1
211'
776.8
609.7
0.617 ac.
370.4
360.4
20.0
760.4
100.0
750'
68°52'
726'
2nd 760.00
1310.0
1010.0
659.2
110.2
10147'
Feb. 1952
200' STRIP - 0.51 Ac.
Lowell Buerstetta

Johnson County
Nemaha River
9 Rods

9

EDNA McL. COLEMA

E½SE¼ 33-5-11
South of River Channel

Right of Way and outlet Channel 5.192
Dike and inlet Channel (Right side) 0.298
New Fence approximately 185. Rods
Severence Damage

8

G. H. BUERSTETTA

Lots 4 & 5 - in NE¼ 33-5-11
Railroad R/of Way to Nemaha River Channel

Right of Way 3.532 Ac. @ $125/ac 441.50
New Fence 204 Rods Lump Sum 173.40
Segregation Damages Lump Sum 250.00
Borrow 6.30 Ac. @ $125/ac 787.50

NE Sec 33-5-11E
1956 Purchase
Lowell Buerstetta
Total R/W 3.872 Ac
Prev. R/W 3.532 Ac
Add R/W 0.340 Ac @ $300 = $102.00

Borrow Payment Advanced
FG-454(4) $450.00
F-454(1) 150.00

Sta. 63+65.3
Sta. 65+64.3
Sta. 62+89.9
BEGIN PROJ.
END PROJ.
FG 454 (3)
FG 454 (4)
ROW MARKER STA. 63+70 E 105.5
ROW MARKER STA. 63+70 E 122
ROW MARKER STA. 64+16 E 70
ROW MARKER STA. 64+90.8 E 65
LOT 22
C
7
17+00 END PROJ. F.G. 454(4) F 454(1)
RESUME PROJ.
¼ Sec. Line Z
Z
T.A.
JOHNSON COUNTY
T5N R11E
33

Written 3-15-46

F-454(1)(2)(3)(4)+(7) Also F-453(2)

5

10

NELLIE VANCE ET AL

S½ SW¼ 34-5-11

Total Right of Way	2.525	Ac		
Previous " " "	0.111	Ac		
Additional " "	2.414	Ac. @ $100/ac	$241.40	
New Fence	75	Rods	Lump Sum	60.00

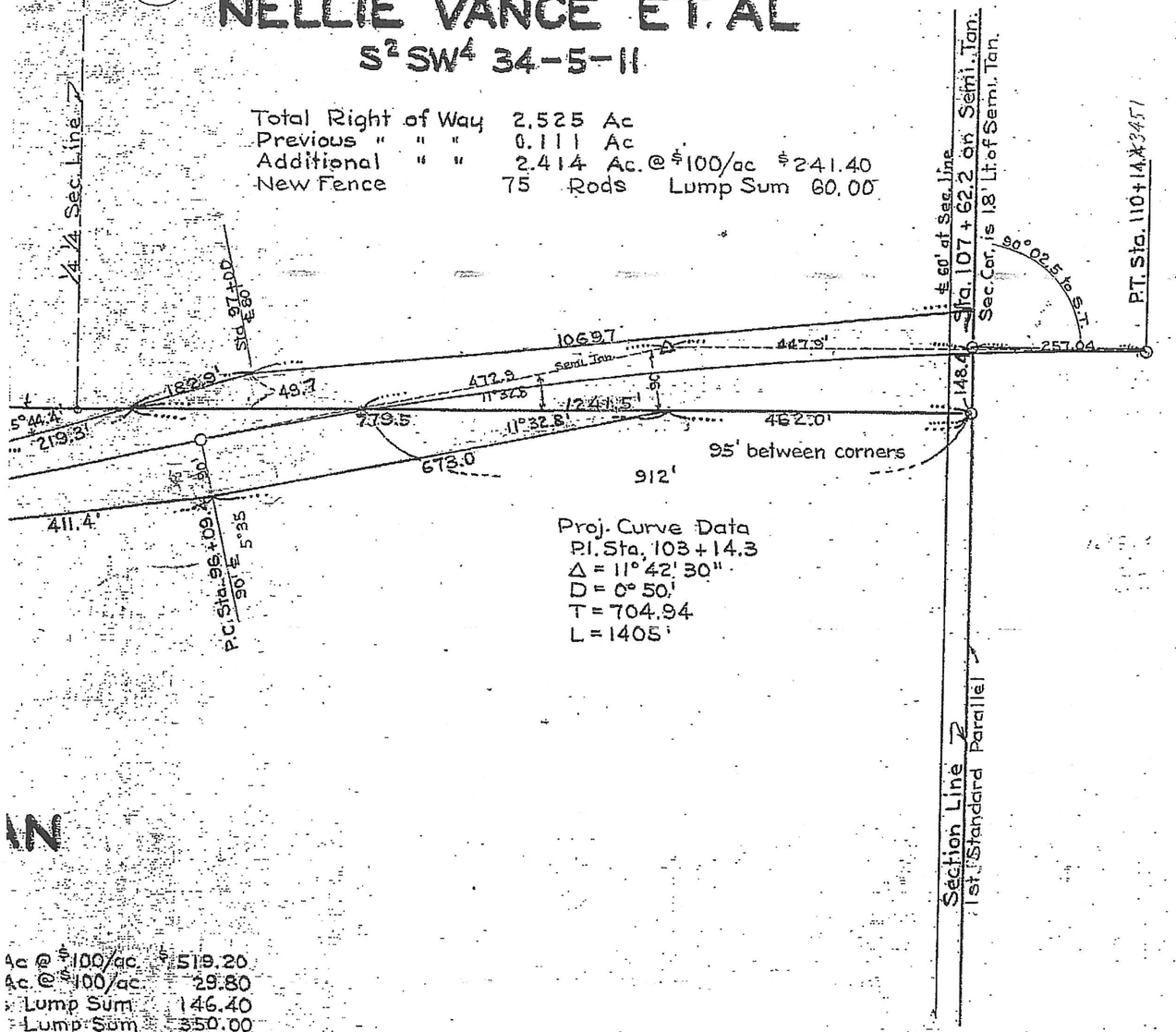

11

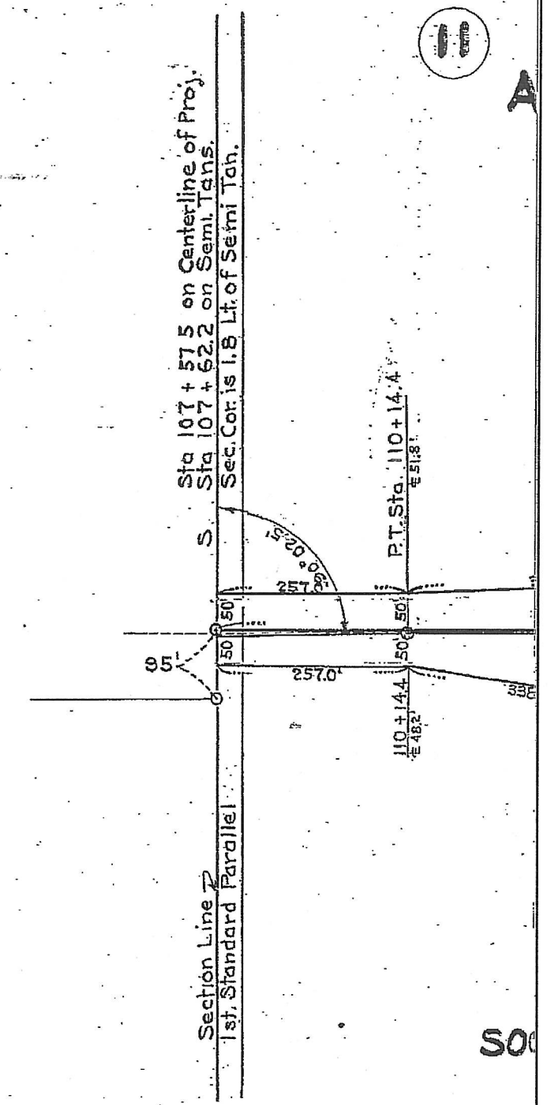

A

N

Ac @ $100/ac. $519.20
Ac @ $100/ac. 29.80
Lump Sum 146.40
Lump Sum 350.00

SO

F-454(1)(2)(3)(4)4(7) Also F-453(2)

6

Written 3-4-46

NNA HOWORTH ~~& MARY WATTEYNE~~

W²NW⁴ 3-4-11

Total Right of Way	3.670 Ac.		
Previous " " "	.038 Ac.		
Additional " " "	3.632 Ac.	@ $ 75	$ 272.40
Channel Easement	0.138 Ac.	@ 75	10.35
Channel Borr. and Dykes	0.333 Ac	@ Lump Sum	25.00
New Fence	160 Rods	Lump Sum	128.00

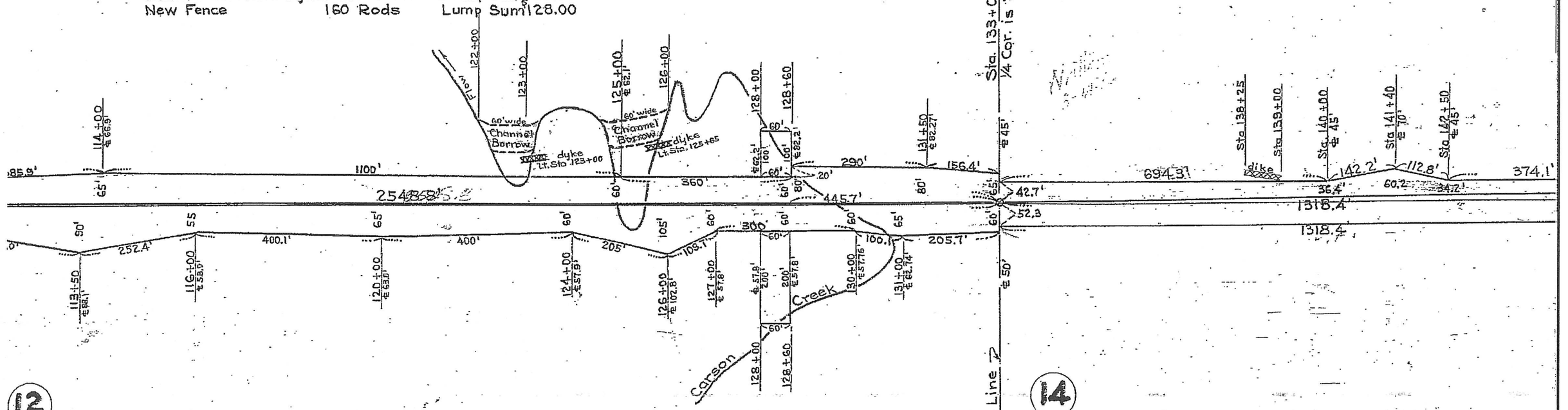

F-454(1)(2)(3)(4)(7) + F453(2)

7

(15)

EDITH M. BUSH
S²SW⁴ 3-4-11

Total Right of Way	1.382 Ac.		
Previous " " "	0.049 Ac.		
Additional " " "	1.333 Ac.	@ 100/ac.	$133.30
Fence (new)	80 rods	Lump Sum	64.00
Removing old Fence	80 rods	Lump Sum	40.00

Written 3-11-46

(16)

EDITH M. BUSH
N²NW⁴ 10-4-11

Right of Way 0.855 Ac. @ $ 100/ac $ 85.50
Fence included in S²SW⁴ 3-4-11

Written 3-11-46

(19)

JOHN F
LOT 1 SW

Right of Way
Severance Damage 0

Written 3-12-46

Sta. 146+24.1 ℄ 45.1' — 1/16 Cor. is 14.2' Lt. of Proj ℄

Sta. 153+61 ℄ 55.2'

737.3' — 581.6' — 1318.5' — 1318.5' — 1318.5' — 1057.4' — 261.5'

30.8' — 64.2' — 33' — 33'

Sta. 158+42.6 Sec. Cor. is 16' Lt. of Proj. ℄ — ℄ 50'

Sta. 172+61.1 1/16 Cor. is 27.5' Lt. of Proj ℄ — ℄ 55'

22.5' — 30' — 7.5' — 66' — ℄ 50' — ℄ 52.5'

Sta. 170+00 ℄ 43.9' E

1/4 1/4 Sec. Line 2 — ℄ 50.8' — 33' — 33'

Sec. Line 2

W

(17)

JOHN P. GRAFF
SE⁴SE⁴ 4-4-11

Total Right of Way	1.983 Ac.		
Previous " " "	0.049 Ac.		
Additional " " "	1.934 Ac.	@ $ 75/ac.	$ 145.05
New Fence	320 rods	Lump Sum	254.00
Moving old fence	80 rods	Lump Sum	36.00

1956 Purchase Beckwith

MARY GRAFF ~~BRICKWITH~~ Beckwith
& NELSON E. ~~BRICKWITH~~ Beckwith

E² NE⁴, Sec. 9, T4N-R11E
Easement 0.02 Ac. L.S. $15.00

(18)

JOHN P. GRAFF
E² NE⁴ 9-4-11

Right of Way	4.930 Ac.	@ $ 75/ac.	369.75
Channel Change	0.089 Ac.	@ $ 75/ac.	6.68
Fence (included in SE⁴SE⁴ 4-4-11)			

Written

F-454(1)(2)(3)(4)(7) also F-253(2)

8

10

T4N R11E

JOHNSON COUNTY

P. GRAFF
NW4 10-4-11

.910 Ac. @ $75/ac $ 68.25
500.00

21

LOUIS GOERS
NW4SW4 & So. 2.75 ac. SW4NW4 10-4-11

Right of Way 1.386 Ac. @ $75 103.95
Channel Change 0.134 Ac. @ $75 10.05
New Fence 80. Rods Lump Sum 64.00

Additional Right of Way Lt. of Stas. 191+40 to 196+60
Contract Dated May 21, 1946 0.38 ac. @ $75/ac $ 28.50

22

MARGARET VAN OSDOL
SW4SW4 10-4-11

Total Right of Way 1.293 Ac.
Previous " " 0.031 Ac.
Additional " " 1.262 Ac. @ $75 per ac $94.65
New Fence 80 Rods Lump Sum 64.00

EASEMENT FOR CATTLE DRIVEWAY
From Louis Goers to Bessie B. Graff
0.273 Ac. Lump Sum $125.00

Property Line
Sta. 184+89.8
0.076 ac ROW
Sta. 185+79.7
¼ Cor. is 29.0 Lt. of Proj. ℄
Sta. 198+91.1
1/16 Sec. Cor. is 19.0' Lt. Proj. ℄
R=600'
R=570'
Creek
Sta. 183+00
Sta. 190+00
Sta. 191+40
Sta. 192+75
Sta. 196+60
Sta. 204+00
Sta. 203+50
Sta. 205+60
¼ Sec. Line
¼ ¼ Sec. Line

20

JOHN P. GRAFF
NE4SE4 9-4-11

Right of Way 2.965 Ac. @ $75/ac. $ 222.38
Fence (included in SE4SE4 4-4-11)

23

GALEN LAVERNE CURRY
SE4SE4 9-4-11

Total Right of Way 2.268 Ac.
Previous " " 0.043 Ac.
Additional " " 2.223 Ac. @ $75 per ac. $166.73
New Fence " 80 Rods Lump Sum 64.00

JOHNSON COUNTY

T4N R11E

9

Written 9-14-46

F 454(1)(2)(3)(4)(7) + F 453(2)

9

15

T4N R11E

JOHNSON COUNTY

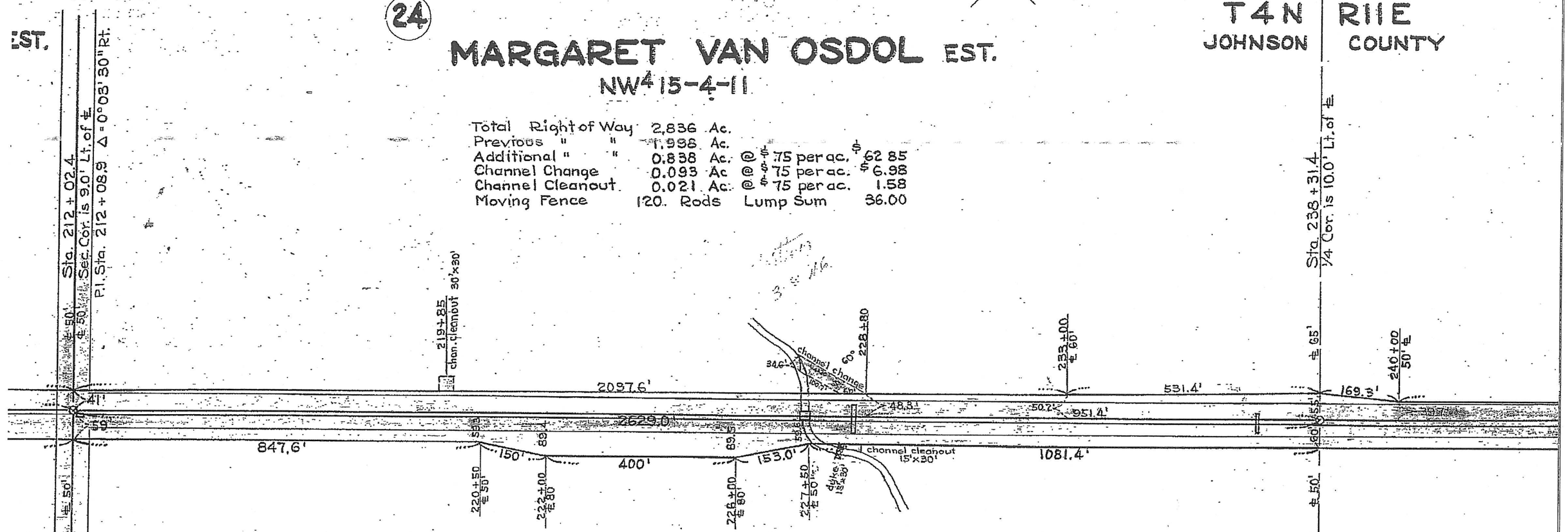

(24)

MARGARET VAN OSDOL EST.

NW^4 15-4-11

Total Right of Way	2.836 Ac.		
Previous " "	1.998 Ac.		
Additional " "	0.838 Ac.	@ $75 per ac.	$62.85
Channel Change	0.093 Ac	@ $75 per ac.	$6.98
Channel Cleanout	0.021 Ac.	@ $75 per ac.	1.58
Moving Fence	120. Rods	Lump Sum	36.00

(25)

ARNOLD BUETHE

NE^4 16-4-11

Total Right of Way	3.970 Ac.		
Previous " "	2.011 Ac.		
Additional " "	1.959 Ac.	@ $75 per ac.	$146.93
Channel Cleanout	0.010 Ac.	@ $75 per ac.	0.75
Dike	0.010 Ac.	@ $75 per ac.	0.75
New Fence	160. Rods	Lump Sum	147.20

JOHNSON COUNTY

T4N R11E

16

F-454(1)(2)(3)(4)(7) Also F-453(2)

10

26

HARVEY D. EPLEY

SW4 15-4-11

Total ROW	2.383 Ac.			
Previous	2.007 Ac.			
Additional	0.386 Ac.	@ $ 75/ac		$28.95
New Fence	1.20 Rods	Lump Sum		96.00
Rem & Repl. Fence	40 Rods	"	"	18.00

1956 PURCHASE

JOSEPH T. & MARY D. GROF

SW4, Sec. 15, T4N-R11E

Easement 0.13 Ac., L.S. #55[22]

Wr'ac 10-5-56 WOP

28

ERHARDT BUETHE

NW4NW4 22-4-11

Total Right of Way	1.178 Ac.		
Previous " " "	1.017 Ac.		
Additional " " "	0.161 Ac	@ 75 per ac	$ 12.08
Fence (included in payment in NE4 NE4 21-4-11)			

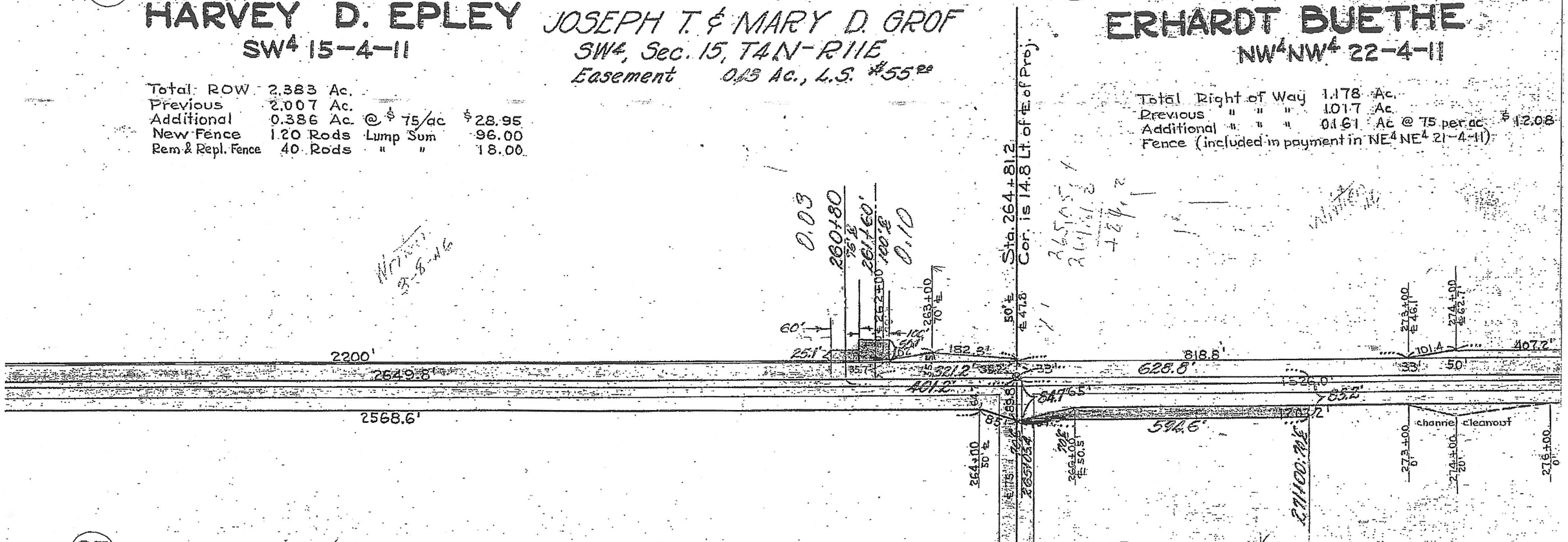

27

GUSTAV BUETHE

SE4 16-4-11

Total ROW	3.821 Ac.	
Previous	2.047 Ac.	
Additional	1.784 Ac. @ $75/ac.	$133.80
Fence (See E2 SE4 21-4-11)		

29

ERHARDT BUETHE

NE4NE4 21-4-11

Total Right of Way	1.971 Ac.		
Previous " " "	1.043 Ac.		
Additional " " "	0.928 Ac	@ $75/ac.	$69.60
New Fence 50 rods woven wire		Lump Sum	$60.00
Moving 104 rods old fence		Lump Sum	31.20
Channel cleanout	0.069 Ac.	@ $75/ac.	5.18

1956 PURCHASE

Easement 0.25 Ac. @ $200.00 = $50.00

Special Fence, L.S. 100.00

$150.00

F-454(1)(2)(3)(4)(7) Also F-453(2)

11

22

T4N R11E

JOHNSON COUNTY

30

EDGAR BUETHE
SW4NW4 22-4-11

Total Right of Way	1.350	Ac.			
Previous " " "	1.024	Ac.			
Additional " " "	0.326	Ac.	@ $75 per ac.	$	24.45
New Fence	80	Rods	Lump Sum		96.00

Written 3-8-46

Sta. 278+07.2 Cor. is 11.7' Lt. of ℄

288+00 ℄ 50.55

493.2' 833.2 1326.0' 1301.0'

40 42

61.7'

℄ 50.3' 25' ℄ 50'

1/4 1/4 Sec. Line

31

GUSTAV BUETHE
SE4NE4 21-4-11

Total ROW	1.796	Ac.		
Previous	0.986	Ac.		
Additional	0.810	Ac.	@ $75/ac	$ 60.75

VICTOR ALLEN SCHMIDT
No. 25 of SE4NE4 21-4-11

Total ROW	0.036	Ac.		
Previous	0.019	Ac.		
Additional	0.017	Ac.	Lump Sum	$ 2.00

Sta. 291+33.2 Cor. is 8.6' Lt. of ℄

1/4 Sec. Line

JOHNSON COUNTY

T4N R11E

21

32

EDGAR BUETHE
NW4SW4 22-4-11

Total Right of Way	1.174	Ac.			
Previous " " "	0.997	Ac.			
Additional " " "	0.177	Ac.	@ $75 per ac		13.28
Moving Fence	80	Rods	Lump Sum		46.00
Damage to Yard and Trees			Lump Sum		450.00

Written 3-8-46

P.I. Sta. 396+48.7 Δ = 0°06' Lt.

℄ 93 Rt. of Sec. Line

396+48.7 ℄ 49.3'

515.6' 515.5' 800.1' 1315.6' 2115.7

42' 40' 40' 35'

58.6' 59.3' 56.1'

2631.2'

Sta. 304+48.8 Corner is 8.9' Lt. of ℄

1/16 line

℄ 43.9'

33

GUSTAV BUETHE
E2SE4 21-4-11

Total Right of Way	3.556	Ac.		
Previous " " "	2.013	Ac.		
Additional " " "	1.543	Ac.	@ $75/ac.	
New Fence	240	Rods	Lump Sum	
Remv. & Replc. Fence	240	Rods	Lump Sum	
Damage to yard, trees & garden			Lump Sum	

GUST

SW4

Total Righ

Previous "

Additional

Fence (Se

12

F-454(1)(2)(3)(4)(7) Also F453(2)

TAV BUETHE
SW4 22-4-11

t of Way 1.702 Ac.
" " 1.015 Ac.
0.687 Ac. @ $75/ac. $51.53
e E2SE4 21-4-11)

33

GUSTAV PETER
W2NW4 27-4-11

Total Right of Way	3.128 Ac.		
Previous " "	2.008 Ac.		
Additional " "	1.120 Ac.	@ $75 per ac.	$84.0
Back Sloping	0.023 Ac.	@ $75 per ac.	1.7
Fence Moving	320 Rods	Lump Sum	125.0

DATE: 19 Nov 99
(NO DEED FOUND)

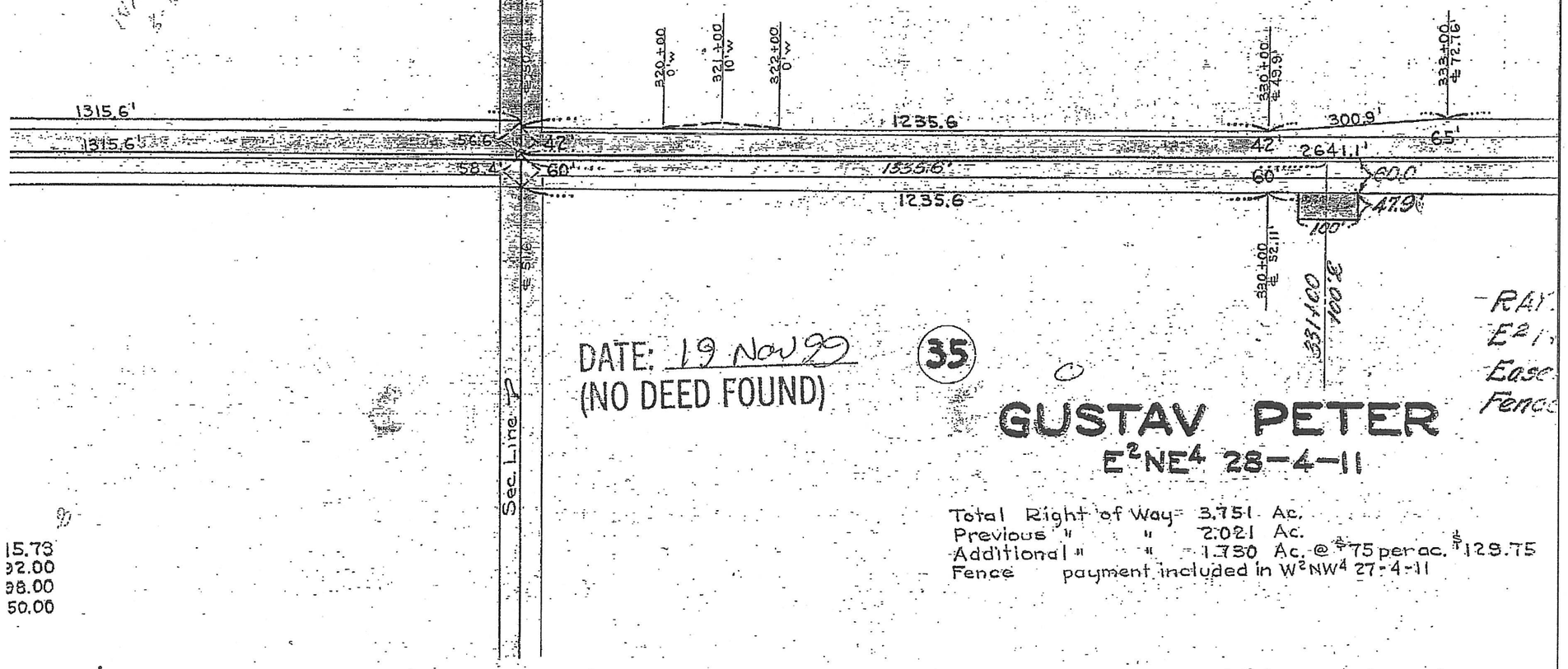

DATE: 19 Nov 99
(NO DEED FOUND)

35

GUSTAV PETER
E2NE4 28-4-11

Total Right of Way	3.751 Ac.		
Previous " "	2.021 Ac.		
Additional " "	1.730 Ac.	@ $75 per ac.	$129.75
Fence	payment included in W2NW4 27-4-11		

RAY
E2
Ease
Fence

15.73
92.00
98.00
50.00

F-454(1)(2)(3)(4)(9) F-453(2)

13

33

GUSTAV PETER
W²NW⁴ 27-4-11

Total Right of Way	3.128 Ac.			
Previous " "	2.008 Ac.			
Additional " "	1.120 Ac.	@ $75 per ac.	$84.00	
Back Sloping	0.023 Ac.	@ $75 per ac.	1.73	
Fence Moving	320 Rods	Lump Sum	125.00	

27
T 4 N R 11 E
JOHNSON COUNTY

36
RAY

Total R
Previous
Additional
Moving Fe

DATE: 12 NOV 99
(NO DEED FOUND)

Sta. 317+64.4
Sec. Cor. is 8.4' Lt. of ℄

320+00 0' W
321+00 10' W
322+00 0' W

330+00 ℄ 45.9'
333+00 ℄ 72.76'
340+00 ℄ 70.47'
Sta. 344+05.5 ¼ Cor. is 7.3' Lt. of ℄ of Proj.
℄ 60.3'
℄ 52.3'

56.6' 42' 1235.6 300.9' 42' 2641.1' 65' 700' 63' 405.6' 55' 45'
58.4' 60' 1335.6' 60' 60.0' 47.9' 100' 67' 56'
1235.6 1405.5'

℄ 51.6'
330+00 ℄ 52.11'
331+00 100' E
℄ 58.7'
℄ 56.7'

Sec. Line
¼ Sec. Line

35

GUSTAV PETER
E²NE⁴ 28-4-11

Total Right of Way 3.751 Ac.
Previous " " 2.021 Ac.
Additional " " 1.730 Ac. @ $75 per ac. $129.75
Fence payment included in W²NW⁴ 27-4-11

1956 PURCHASE
RAYMOND & MARION PETERS
E²NE⁴, Sec. 28, T4N-R11E
Easement 0.04 Ac. L.S. #15.00
Fence L.S. 5.00
$20.00

← DATE: 19 Nov 99
(NO DEED FOUND)

37

RAYMON
NO. 35

Total Right of
Previous "
Additional "
Fence Moving (P

38

JOHNSON COUNTY
T4N R11E

Total

F-454(1)(2)(3)(4)(7) Also
F453(2)

Emil H & Mabel C. Waltemath
1956 PURCHASE
~~ALBERT & BERTHA LEHN~~
SW¼ SW¼, Sec 27, T4N-R11E
Additional R.O.W. 0.02 Ac.
Lump Sum $25.00

MOND H. PETERS
NW¼SW¼ 27-4-11

ight of Way	1.369	Ac.		
" "	1.004	Ac.		
" "	0.365	Ac. @ $75 per ac		27.38
nce	150	Rods	Lump Sum	51.50

39

BERTHA LEHN ETAL
SW¼SW¼ 27-4-11

Total Right of Way	1.537	Ac.		
Previous " "	1.051	Ac.		
Additional " "	0.486	Ac. @ $75 per ac.	$	36.45
Borrow	0.080	Ac. @ 75 per ac		6.00

Borrow Voucher #-W-#

40

D H. PETERS
ac. NE¼SE¼ 28-4-11

Way	1.531	Ac.	
"	0.879	Ac.	
"	0.652	Ac. @ $75/ac.	$ 48.90

ayment included in NW¼SW¼ 27-4-11)

EMIL H. WOLTEMATH
S½SE¼ 28-4-11

Total Right of Way	1.588	Ac.		
Previous " " "	1.066	Ac.		
Additional " " "	0.522	Ac. @ $75/ac.	$	39.15
Borrow	0.941	Ac. @ $75/ac.		70.58
Moving Fence	80.	Rods	Lump Sum	24.00

OUISA. PETER
o. 5 Acres NE¼SE¼ 28-4-11
Right of Way 0.197 Ac.

42

ERNEST W. BUETHE
N½NW¼ 34-4-11

Total Right of Way	1.604	Ac.		
Previous " "	1.048	Ac.		
Additional " "	0.556	Ac. @ $75 per ac		
Moving Fence	80.	Rods	Lump Sum	

1956 PURCHASE
Total R.O.W. 2.24 Ac.
Previous R.O.W. 1.60 Ac.
Additional R.O.W. 0.64 Ac. @ $200
Move & Replace 75 rds. Fence, L.S.

CLARENCE BE
E½NE¼ 33-4-11

Total Right of Way	3.925	Ac.		
Previous " "	2.085	Ac.		
Additional " "	1.840	Ac. @	$	
Moving Fence	260.	Rods	Lum	

1956 PURCH
~~Total R.O.W. 4.15 Ac~~
~~Previous R.O.W. 3.22 Ac~~
~~Additional R.O.W. 0.93 Ac.~~

Sta. 357+30.9 Con. is 6.7' Lt. of ℄ of Proj.
Sta. 370+56.3 Corner is 6.3' Lt. of ℄
Sta. 355+65.3
Property Line
¼ ¼ Sec. Line
Sec. Line
State Highway Proj. WPSO 426
1325.4'
1159.8'
1165.1'
544.1'
745'
1228.7'
977.9'
1321.6'
451.6'
600'
S76°00'45"E
S77°45'58"E

F 454(1)(2)(3)(4)(7) Also F-453(2)

34

T 4 N R 11 E

JOHNSON COUNTY

43

MARTIN BEETHE & VIORA BEETHE JT. TEN.
S² NW⁴ 34-4-11

Total Right of Way 1.517 Ac.
Previous " " 1.001 Ac.
Additional " " 0.516 Ac @ $75 per ac. $38.70
Moving Fence 80. Rods Lump Sum 24.00

$41.70
26.00

1/4 Sec. Line Sta. 383+17.9
1/16 Sec. Cor. is 5.8' Lt. of ℄ of Proj.

Sta. 396+99.5
1/4 Sec. Cor. is 5.5' Lt. of ℄

℄ 55.8

1222.1'
1321.6'
2643.2'

336+00 ℄ 50.5'

100'
45'
22'
45'
95'
95'
55'
55'
85'

600.8'
301.5'
600'
107.7'
99.5'

386+00 ℄ 76.25'
389+00 ℄ 49.32'
395+00 ℄ 49.78'
396+00 ℄ 89.5'
℄ 89.5'

2599.1
2599.1
2632.1'

65'
65'
50'
110'
110'
201.1'
500'
402.5
500'
101.1'

332+00 ℄ 104.6'
402+00 ℄ 165.47'
406+00 ℄ 61.24'
411+00 ℄ 62.20'
412+00 ℄ 52.6'

44

CONDEMNATION

JOHN F. BARTELS ET AL
SW⁴ 34-4-11

Total Right of Way [illegible] Ac.
Previous " " [illegible] Ac.
Additional " " 1.462 Ac.

45

CLARENCE BEETHE
SE⁴ 33-4-11

Total Right of Way 4.215 Ac.
Previous " " 2.008 Ac.
Additional " " 2.208 Ac. @ $75 per ac. $165.60
Fence included in payment in E² NE⁴ 33-4-11

1/4 Sec. Line

JOHNSON COUNTY
T 4 N R 11 E

F-454(1)(2)(3)(4)(7) Also. F-453(2)

16

DATE: 19 Nov 99
(NO DEED FOUND)

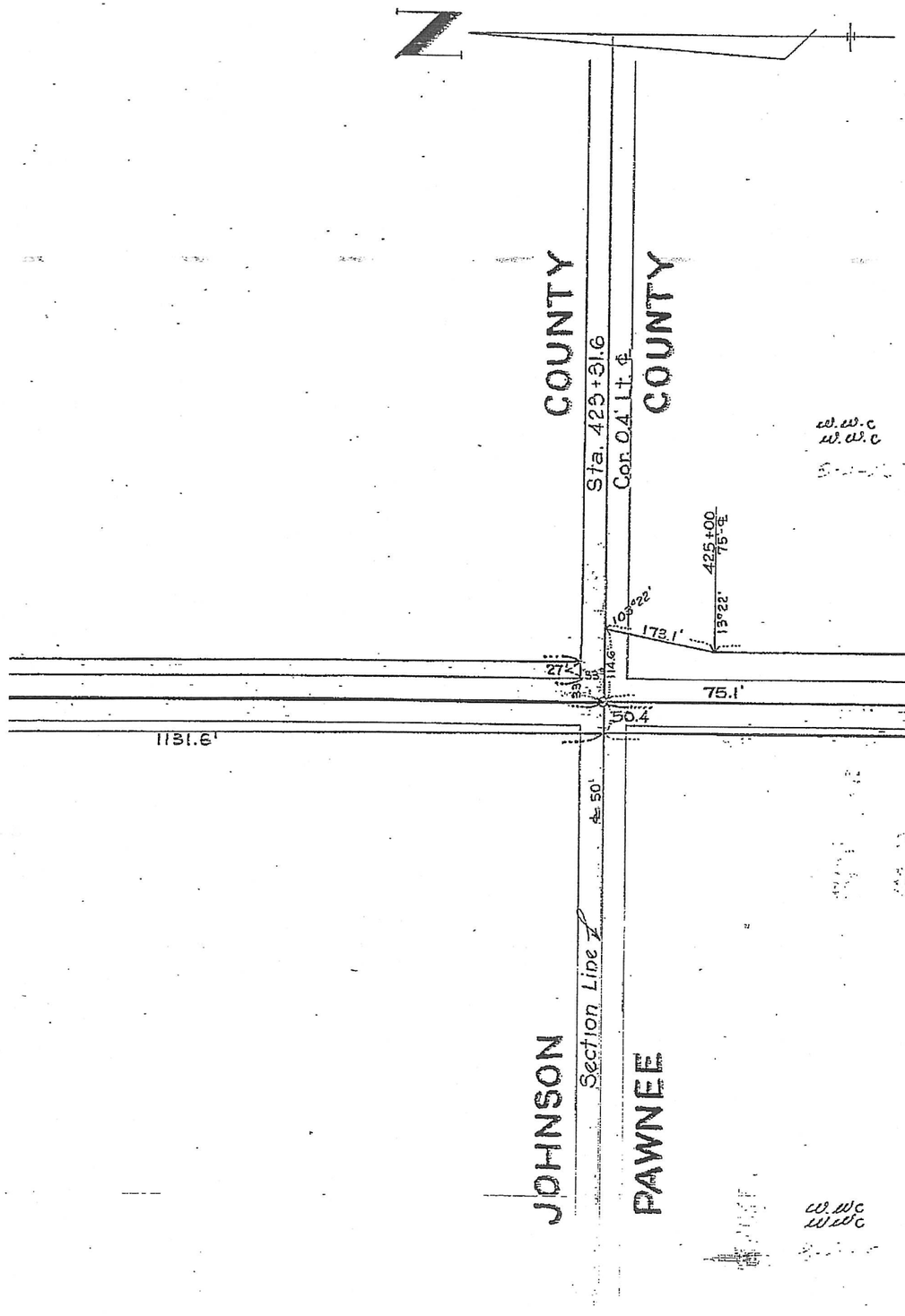

46 HERMAN EISMANN
W²NW⁴ 3-3-11

Total ROW	3.752 Ac.	
Previous ROW	2.080 Ac.	
Additional ROW	1.672 Ac @ $75 per ac	$125.40
Moving Fence	included in Fence payment in NW⁴SW⁴ 3-3-11	

ERNEST HEIDEMANN
So. 1 rod W²NW⁴ 3-3-11

Total ROW	0.018 Ac.	
Previous	0.013 Ac.	
Additional	0.005 Ac.	Lump

47A SAINT PETER GERMAN CHURCH OF PAWNEE COUNTY
PART OF NE⁴ 4-3-11
Sta. 444+72

Total Right of Way	1.379 Ac.		
Previous " " "	1.100 Ac		
Additional " " "	0.279 Ac	@	$75/ac $20.93
Moving Fence	60 Rods		Lump Sum $18.00

330'
435'
Sta.
Written 3-1-00
1452'

47 GOTTLIEB WOLTEMATH
PT. NE⁴ 4-3-11

Total ROW	1.360 Ac.		
Previous ROW	0.935 Ac.		
Additional ROW	0.425 Ac.	@ $75 per ac.	$31.88
Fill Encroachment	0.017 Ac.	@ $75 per ac.	1.28
Rem. & Repl. Fence	75 rods	Lump Sum	37.50

F454(1)(2)(3)(4)(7) Also F-453(2)

17

3

T. 3 N. – R. 11 E.
PAWNEE CO.

DATE: 19 Nov 99
(NO DEED FOUND)

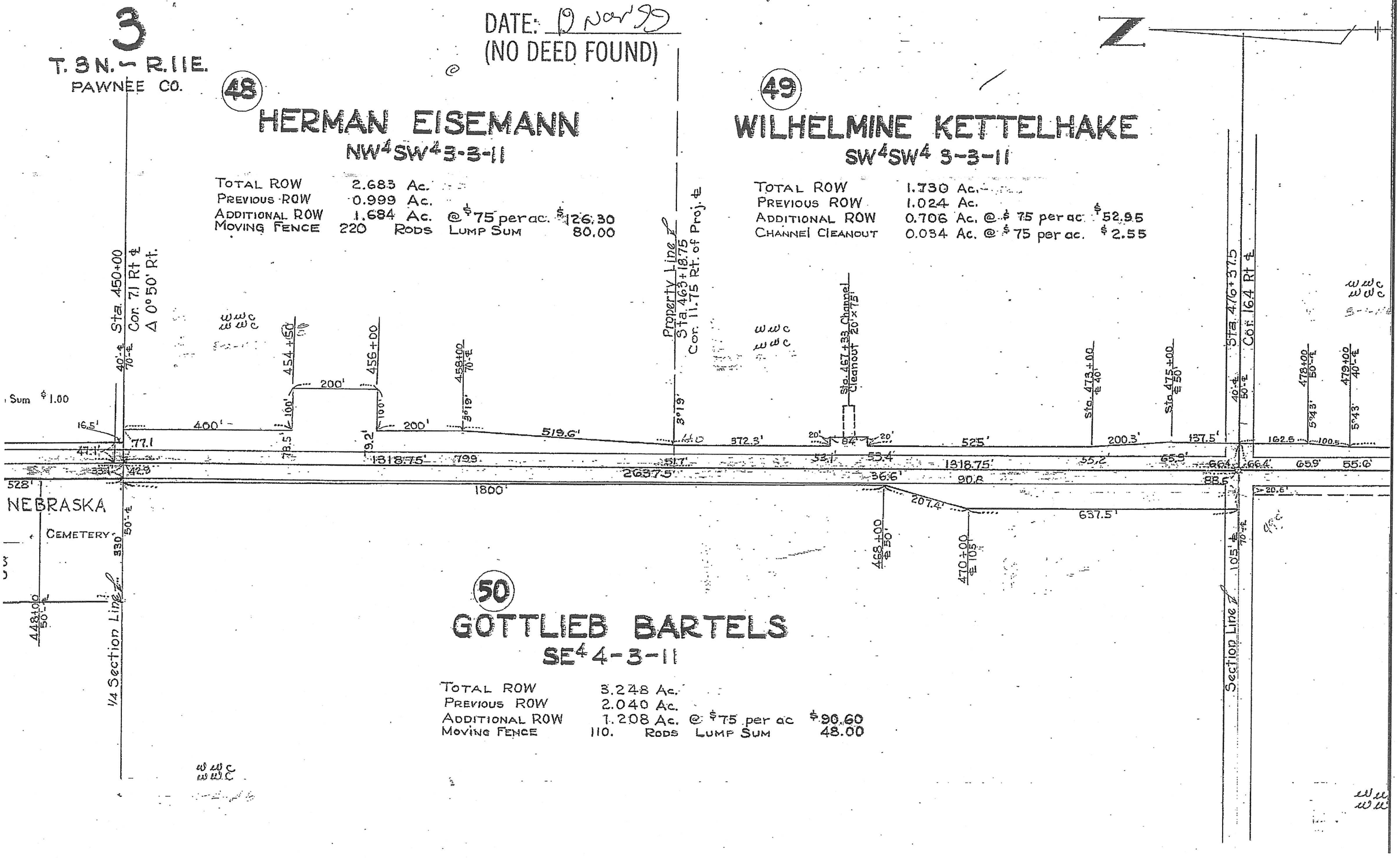

48 HERMAN EISEMANN
NW4SW4 3-3-11

TOTAL ROW	2.683 Ac.		
PREVIOUS ROW	0.999 Ac.		
ADDITIONAL ROW	1.684 Ac.	@ $75 per ac.	$126.30
MOVING FENCE	220 RODS	LUMP SUM	80.00

49 WILHELMINE KETTELHAKE
SW4SW4 3-3-11

TOTAL ROW	1.730 Ac.		
PREVIOUS ROW	1.024 Ac.		
ADDITIONAL ROW	0.706 Ac.	@ $75 per ac.	$52.95
CHANNEL CLEANOUT	0.034 Ac.	@ $75 per ac.	$2.55

50 GOTTLIEB BARTELS
SE4 4-3-11

TOTAL ROW	3.248 Ac.		
PREVIOUS ROW	2.040 Ac.		
ADDITIONAL ROW	1.208 Ac.	@ $75 per ac	$90.60
MOVING FENCE	110. RODS	LUMP SUM	48.00

F-454(1)(2)(3)(4)(7) Also F-453(2)

18

10

T. 3 N. ~ R. 11 E.
PAWNEE CO.

(51) WILHELMINE KETTELHAKE

NW4 10-3-11

TOTAL ROW	3.238 Ac.		
PREVIOUS ROW	2.025 Ac.		
ADDITIONAL ROW	1.213 Ac.	@ $75 per ac	$90.98
MOVING FENCE	240. RODS	Lump Sum	72.00

(53) LO

TOTAL ROW
PREVIOUS ROW
ADDITIONAL ROW

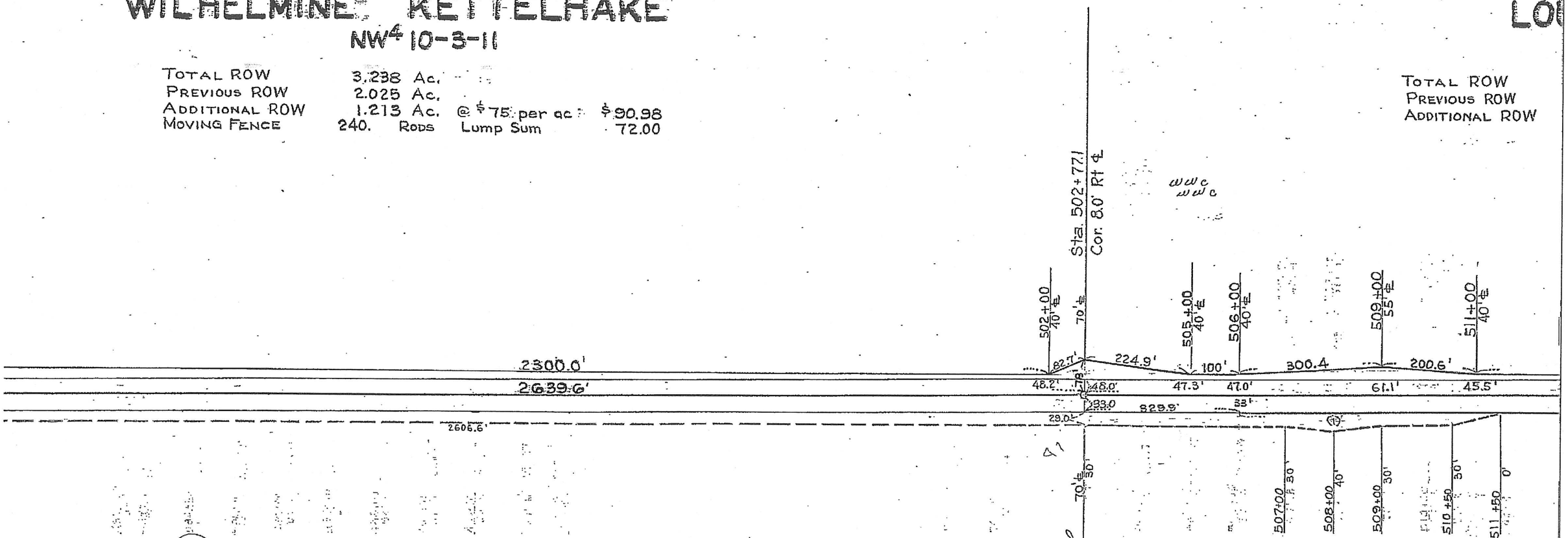

(52) CHARLES BEETHE EST.

NE4 9-3-11

TOTAL ROW			
PREVIOUS ROW			
ADDITIONAL ROW	None		
BORROW	1.484 Ac.	@ $75/ac	$111.30
FENCE	160. RODS	Lump Sum	48.00

Borrow Vouchered
4-14-48

(54) SOP

TOTAL ROW	2.18
PREVIOUS ROW	2.0
ADDITIONAL ROW	0.1
BORROW	1.4
MOVING FENCE	240.

(1) 0.589 + (2) 0.895

Borr

F-454(1)(2)(3)(4)(7) also F-453(2)

19

15-3-11

(SEE RAYMOND GOTTSCHALK)

JIS BEETHE
SW4 10-3-11

2.946 Ac.
2.013 Ac.
0.933 Ac @ $75 per ac. $69.98

55

PAULINE C. KAMEN ET AL
NW4NW4 15-3-11

TOTAL ROW	1.363 Ac.		
PREVIOUS ROW	1.005 Ac.		
ADDITIONAL ROW	0.358 Ac. @ $75 per ac		$26.85
NEW FENCE	80. Rods	Lump Sum	64.00

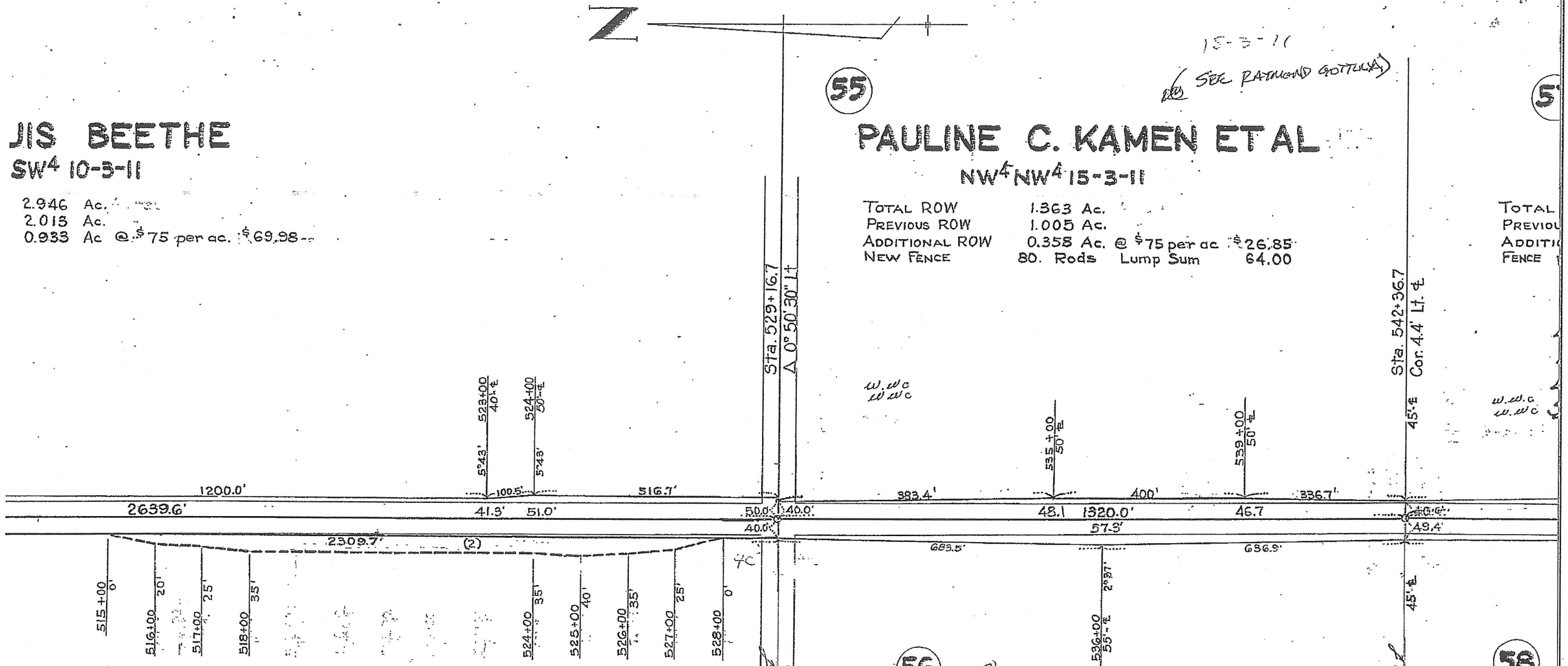

56

SOPHIA GEWEKE
N2NE4 16-3-11

TOTAL ROW	1.543 Ac.	
PREVIOUS ROW	1.005 Ac.	
ADDITIONAL ROW	0.538 Ac. @ $75 per ac.	$40.35
FENCE MOVING	payment included in SE4 9-3-11	

W.W.C
W.W.C

DATE: 19 NOV 99
(NO DEED FOUND)

HIA GEWEKE
SE4 9-3-11

5 Ac.
5 Ac.
0 Ac. @ $75 per ac. $13.50
34 Ac. @ $75 per ac. 114.30
Rods Lump Sum 85.00

DATE: 19 NOV 99
(NO DEED FOUND)

our Vouchered
-11-18

W.W.C
W.W.C

58

FLO

TOTAL
PREVIOU
ADDITI
FENCE

W.W.C
W.W.C

F-454(1)(2)(3)(4)(7) Also F-453(2)

21

15
T. 3N. – R. 11E.
PAWNEE CO.

7

WILBER BRANEK
SW¼NW¼ 15-3-11

ROW 1.447 Ac.
IS ROW 1.000 Ac.
ONAL ROW 0.447 Ac. @ $75 per Ac. $33.53
payment included in NW¼SW¼ 15-3-11

1956 PURCHASE
SW¼NW¼, Sec 15, T3N-R11E
Easement 0.02 Ac.
NW¼SW¼ Sec 15, T3N-R11E
Easement 0.05 Ac.
SUMMARY 0.05 Ac.
Lump Sum, $36.00

59

WILBER BRANEK
NW¼SW¼ 15-3-11

TOTAL ROW	1.861 Ac.			
PREVIOUS ROW	1.024 Ac.			
ADDITIONAL ROW	0.837 Ac.	@ $75 per ac.		$62.78
NEW FENCE	56	RODS	LUMP SUM	35.20
MOVING FENCE	104	RODS	LUMP SUM	18.00

61 CONDEMNATION

HENRY L. GOTT
S½SW¼ 15-3-11

TOTAL ROW	Ac.		
PREVIOUS ROW	Ac.		
ADDITIONAL ROW	0.856 Ac.	@ $	

Sta. 555+56.8 Cor. 5.3' Rt. ℄
45' ℄
Sta. 562+09.4
60' ℄
w.w.c
w.w.c
w.w.c
w.w.c

863.4' 913.5' 1320.1' 51.9' 51.9' 456.8' 1320.1
643.4' 558.2' 495.2' 58.3' 34.7' 46.4' 12.6' 6.8' 7.7' 7.0' 6.4.1' 6.2.1' 50' 1552.6'
7094' 61.8' 205.4' 1319.6' 29.8' 33' 62.2' 1319.6' 1552.6'
1145.5'
150' 135' 38' 120' 125' ±85' 560+50 ℄ 50.8' Channel Change 562+00 ℄ 54.1'
567+00 65'-℄ 1°15'
551+00 50'-℄ 65'-℄ 562+00 60'-℄ 2°04'
990.6' 65' 65' 25' 25'
Dike 25'x60' Lt. of Sta. 574+10

40'-℄ ¼ Section Line ℄
65'-℄ ¼-¼ Section Line ℄

1320.1
913.3
456.8

60

FLORENCE GOTTULA
N½SE¼ 16-3-11

TOTAL ROW	1.564 Ac.			
PREVIOUS ROW	1.024 Ac.			
ADDITIONAL ROW	0.540 Ac.	@ $75 per ac		$40.50
MOVING FENCE	160.	RODS	Lump Sum	48.00
Channel Change	0.126 Ac.	@ $75/ac.		9.45

w.w.c
w.w.c

17.6

ORENCE GOTTULA
S½NE¼ 16-3-11

ROW 1.274 Ac.
S ROW 1.000 Ac.
INAL ROW 0.274 Ac. @ $75 per ac. $20.55
payment included in N½SE¼ 16-3-11

62

JOSEPH W. GABE
SE¼SE¼ 16-3-11

TOTAL ROW	2.043 Ac.		
PREVIOUS ROW	1.059 Ac.		
ADDITIONAL ROW	0.984 Ac.	@ $75 per A	
Dike	0.034 Ac.	@ $75 per A	

w.w.c
w.w.c

DATE: 19 NOV 99
(NO DEED FOUND)

F 454(1)(2)(3)(4)(7) Also F-453(2)

21

22

T. 3 N. — R. 11 E

PAWNEE CO.

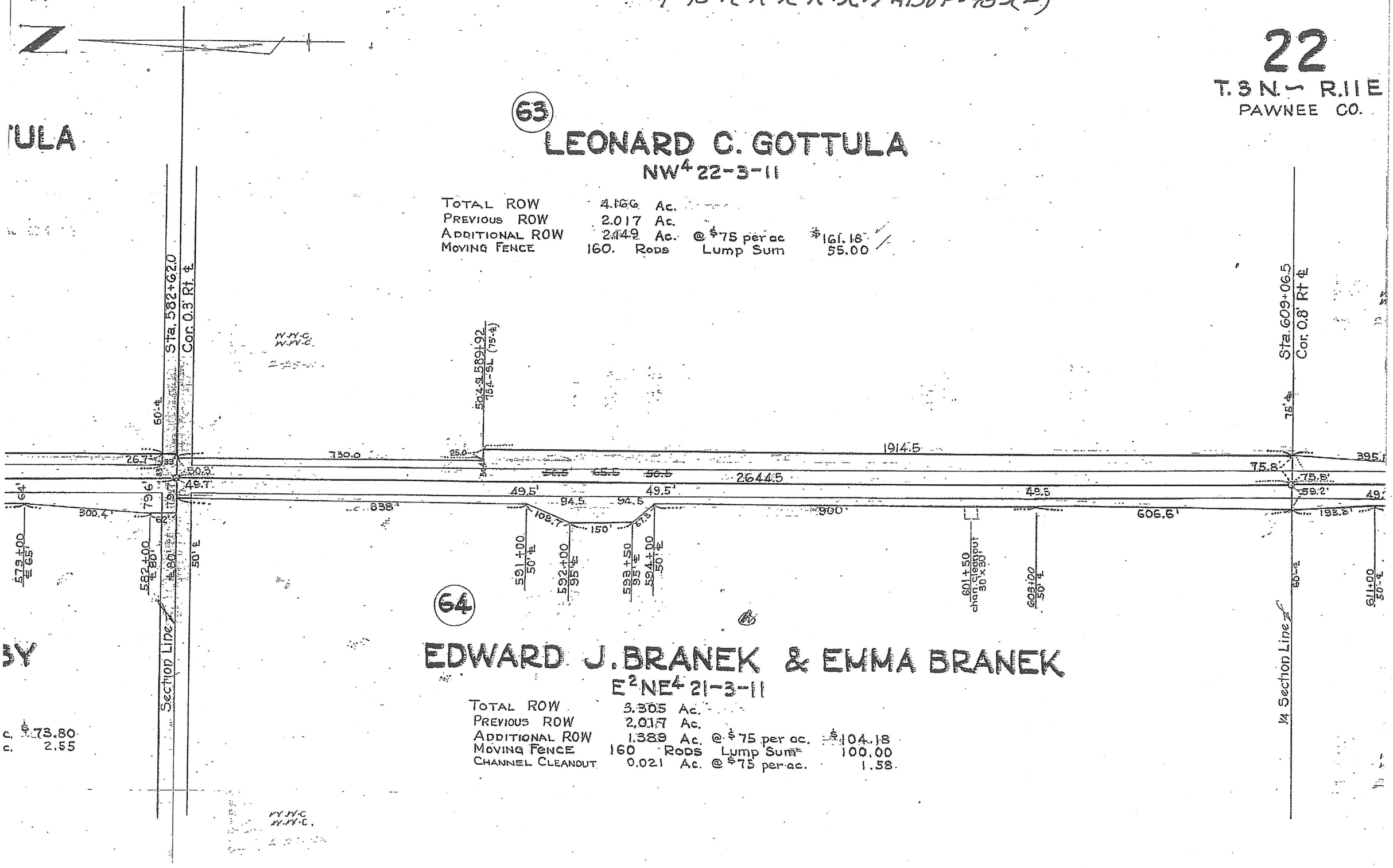

63

LEONARD C. GOTTULA

NW4 22-3-11

TOTAL ROW	4.166	Ac.		
PREVIOUS ROW	2.017	Ac.		
ADDITIONAL ROW	2.149	Ac.	@ $75 per ac	$161.18
MOVING FENCE	160.	RODS	Lump Sum	55.00

64

EDWARD J. BRANEK & EMMA BRANEK

E2NE4 21-3-11

TOTAL ROW	3.305	Ac.		
PREVIOUS ROW	2.017	Ac.		
ADDITIONAL ROW	1.389	Ac.	@ $75 per ac.	$104.18
MOVING FENCE	160	RODS	Lump Sum	100.00
CHANNEL CLEANOUT	0.021	Ac.	@ $75 per ac.	1.58

BY

c. $73.80
c. 2.55

F-454(1)(2)(3)(4)(7) Also F-453(2)

65

AUGUST KETTELHAKE ET AL

SW^4 22-3-11

TOTAL ROW	2.642 Ac.		
PREVIOUS ROW	2.016 Ac.		
ADDITIONAL ROW	0.626 Ac.	@ $75 per Ac.	$46.95
CHANNEL Cleanout	0.021 Ac.	@ $75 per Ac.	1.58
CHANNEL CHANGE	0.064 Ac.	@ $75 per Ac.	4.80
MOVING FENCE	160 Rods	Lump Sum	50.00

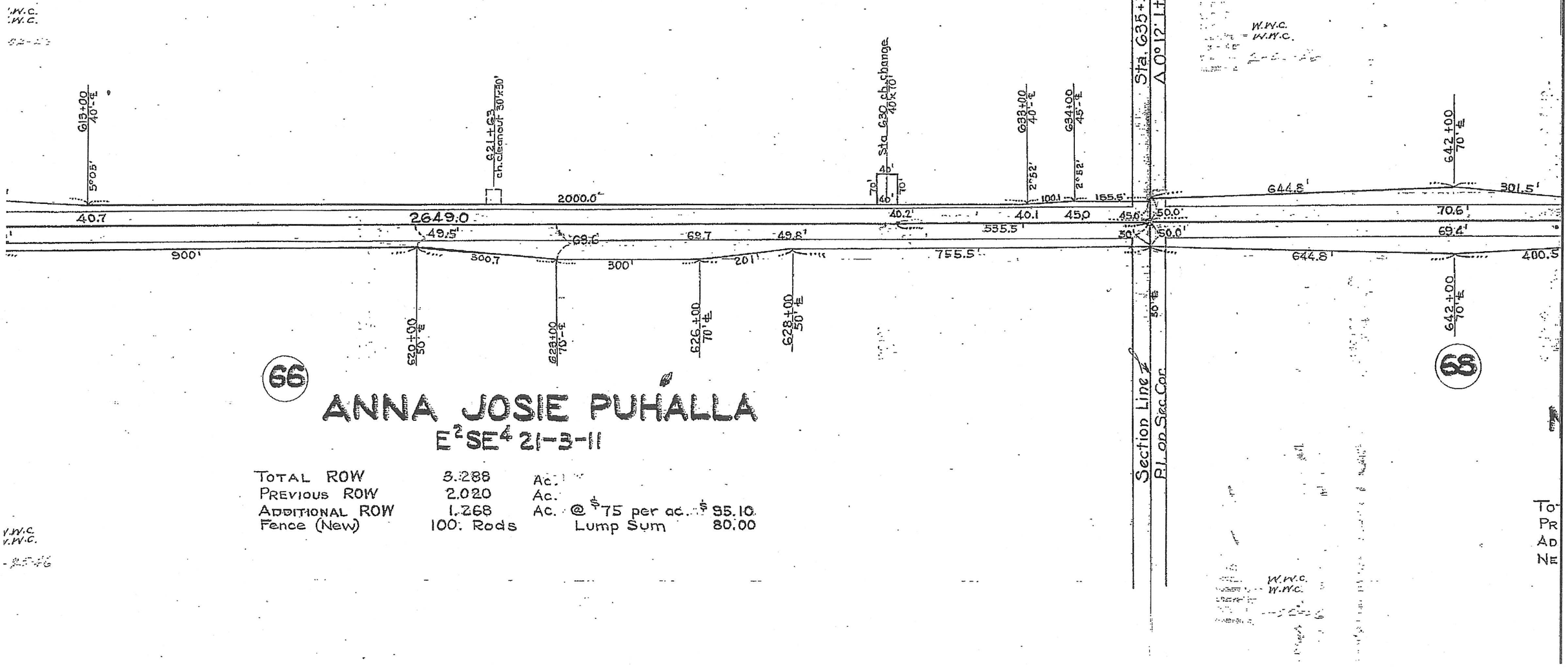

66

ANNA JOSIE PUHALLA

E^{2}SE^4 21-3-11

TOTAL ROW	3.288 Ac.		
PREVIOUS ROW	2.020 Ac.		
ADDITIONAL ROW	1.268 Ac.	@ $75 per ac.	$95.10
Fence (New)	100. Rods	Lump Sum	80.00

67

68

F-454(1)(2)(3)(4)(7) also F-453(2)

23

27

T. 3 N. ~ R. 11E
PAWNEE CO.

JOSIE NEMEC

W²NW⁴ 27-3-11

AL ROW	3.070 Ac.		
IOUS ROW	2.012 Ac.		
ITIONAL ROW	1.058 Ac.	@ $75 per Ac.	79.35
Fence	160. Rods	Lump Sum	180.00

69

LEO L. BURGERT

SW⁴ 27-3-11

TOTAL ROW	8.830 Ac.		
PREVIOUS ROW	3.408 Ac.		
ADDITIONAL ROW	5.422 Ac.	@ $75/ac	406.65
SEGREGATION	2.8 Ac.	Lump Sum	200.00
Fence New	80 Rods	Lump Sum	68.00
Fence (Move & Replace)	125 Rods	Lump Sum	75.00

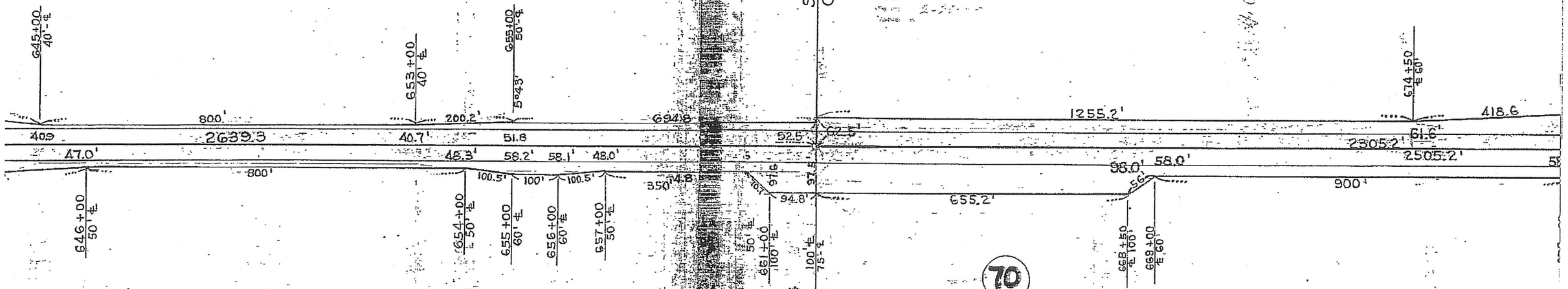

NICHOLAS REUTER EST.

NE⁴ 28-3-11

TAL ROW	3.350 Ac.		
EVIOUS ROW	2.012 Ac.		
DITIONAL ROW	1.338 Ac.	@ $75 per ac.	100.35
N FENCE	320 Rods	Lump Sum	$256.00

NICHOLAS REUTER EST.

SE⁴ 28-3-11

TOTAL ROW	3.730 Ac.		
PREVIOUS ROW	1.898 Ac.		
ADDITIONAL ROW	1.832 Ac.	@ $75 per ac.	$137.40
Fence included in NE⁴ 28-3-11			

WWC
WWC

F-454(1)(2)(3)(4)(7) Also F.453(2)

(7)

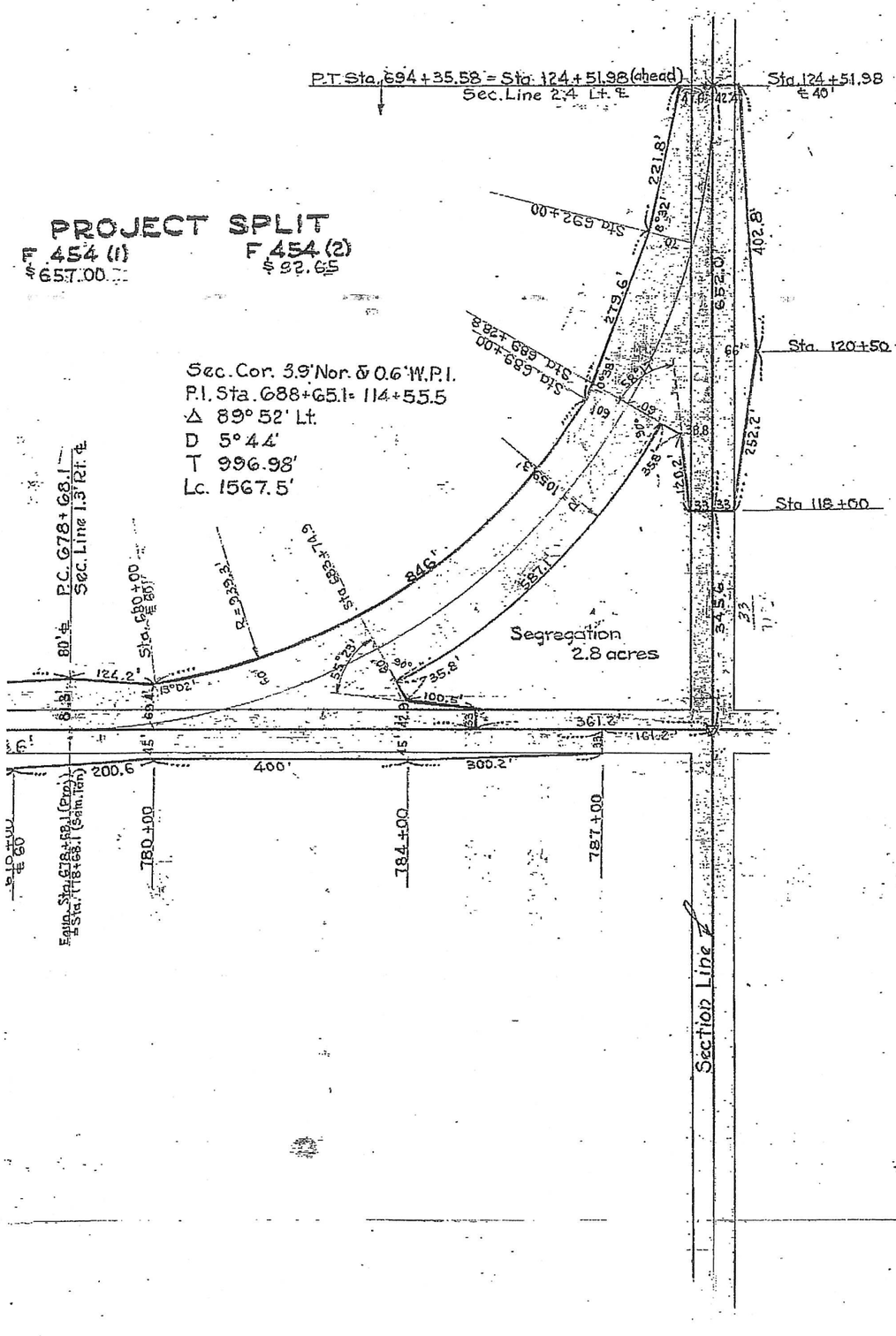

STOP PROJ. F 454 (1)

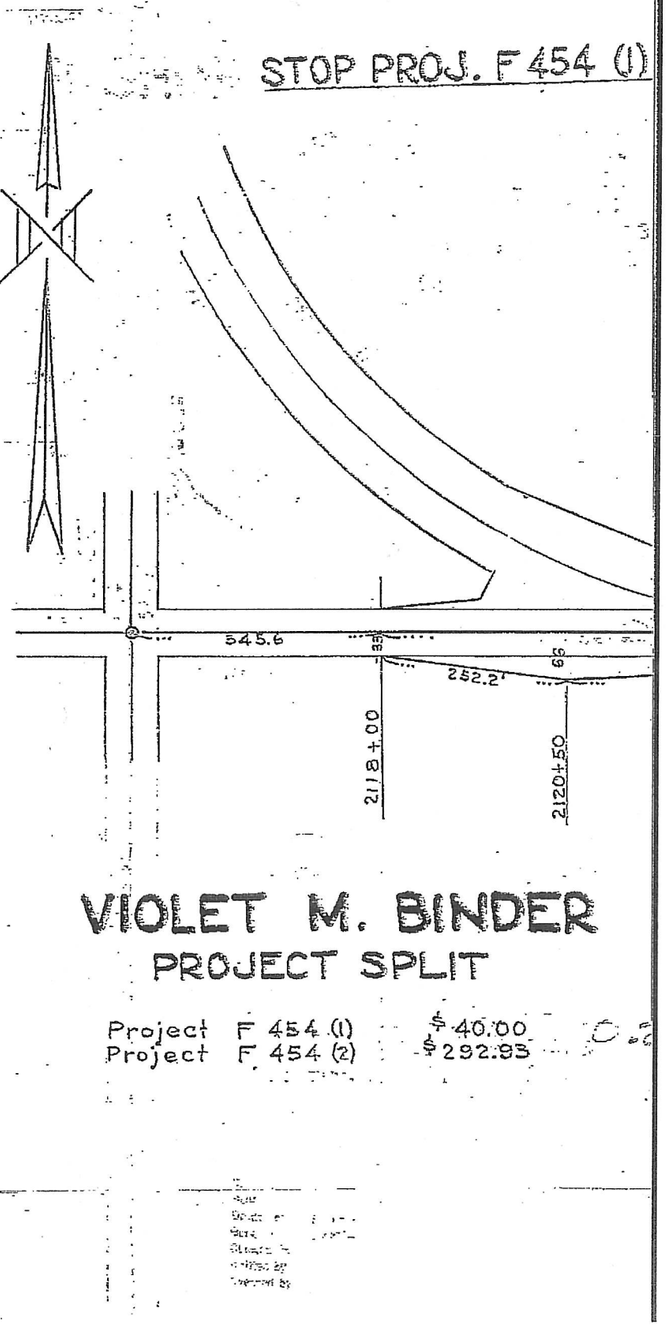

VIOLET M. BINDER

PROJECT SPLIT

Project F 454 (1) $40.00
Project F 454 (2) $292.93

F-454(1)(2)(3)(4)(7) also F-453(2)

DATE: 19 Nov 99
(NO DEED FOUND)

27
T. 3 N. - R. 11 E
PAWNEE CO

69

BEGIN PROJ. F 454 (2)

LEO L. BURGERT
SW¼ 27-3-11

Total Right of Way 1.954
Previous " " " 1.167
Additional " " " 0.787
This ROW is included in payment of $406.65 for ROW
WWC WWC in SW¼ 27-3-11 under proj. F 451 (1)

73

WILLIAM MACHA EST.
W½SE¼ 27-3-11

TOTAL ROW	1.783 Ac.	
PREVIOUS ROW	0.999 Ac.	
ADDITIONAL ROW	0.783 Ac. @ $75/ac	$59.48
Move & Replace Fence	80 Rods Lump Sum	60.00

Above payment includes temporary fence

Sta. 1124+35.58 (back) = Sta 1124+51.98 (ahead)
PT. 694+35 Sec. Line 2.4' Lt. ℄
Sta. 1140+92.6 Cor. on ℄
1/4-1/4 Section Line
Sta. 1154+11.3
1/4 Section Line

1130+00 55' ℄ | 1135+75 55' ℄ | 1139+00 50' ℄ | 65' 75' ℄ | 1145+38 60' ℄ | 1150+00 60' ℄ | 45' ℄

548.1' | 900' | 193.2' | 447.9' | 462' | 411.3'
47.6' | 55.4' | 49.7' | 65' | 75' | 60.8' | 61.6'
42.4' | 1640.6 | 1318.7'
56.9' | 2282.6 | 55.8' | 75' | 39.4' | 63.8' | 2637'
402.8' | 322.4' | 801.2' | 518' | 446.8' | 462.7' | 411.8'

2124+51.98 = 1124+51.98 | 1135+75 55' ℄ | 75' | 1145+38 40' ℄ | 1150+00 65' ℄ | 45' ℄

72

VIOLET M. BINDER
E½NW¼ 34-3-11

TOTAL ROW	2.965	Acres
PREVIOUS ROW	1.736	"
ADDITIONAL ROW	1.229	" @ $75 Per Ac. $92.18

Fence See NE¼ 34-3-11

1/4-1/4 Section Line
Cor. 2.0' Lt. ℄
Sta. 1127+73.75'

1/4 Section Line

74

VIOLET M.
NE¼ 34-3-

TOTAL ROW	3.208	Acres
PREVIOUS ROW	1.998	"
ADDITIONAL ROW	1.210	"
NEW FENCE	12	Rods
MOVING & REPLACING FE. 240		Rods

ABOVE PAYMENT FOR FENCE INCLUDES PAYME

WWC WWC

F 454(1)(2)(3)(4)(7) also F 453(2)

LOU HAVERKAMP
SE⁴SE⁴ 27-3-11 & W 19 ac SW⁴SW⁴ 26-3-11
Removing & Replacing Fence only $78.63 (of the $150 contract)

75

LOUISA BURGERT DAVENPORT
E½SE⁴ 27-3-11

TOTAL ROW	1.928 Ac.		
PREVIOUS ROW	0.998 Ac.		
ADDITIONAL ROW	0.930 Ac. @ $75/ac	69.75	
DAMAGE TO YARD & SHRUBS	LUMP SUM	35.00	

W. 19 Ac. SW⁴SW⁴

TOTAL ROW	0.626Ac.	
PREVIOUS ROW	0.480 "	
ADDITIONAL ROW	0.146 " @ $75 ac	$10.95

LOU HAVERKAMP
E 21 Ac. SW⁴SW⁴ & SE⁴SW⁴ 26-3-11
Removing & Replacing Fence $74.37 (of the $150 contract)

78

LENA DARBY
EAST 21 Ac. SW⁴SW⁴ & SE⁴SW⁴

TOTAL ROW	2.226	Acres	
PREVIOUS ROW	1.343	"	
ADDITIONAL ROW	0.883	" @	$75 Per
ADDITIONAL ROW		" @	Per

SCHOOL
264'x165' IN SE
Total Right of W
Previous " " "
Additional " " "
Fence (moving)

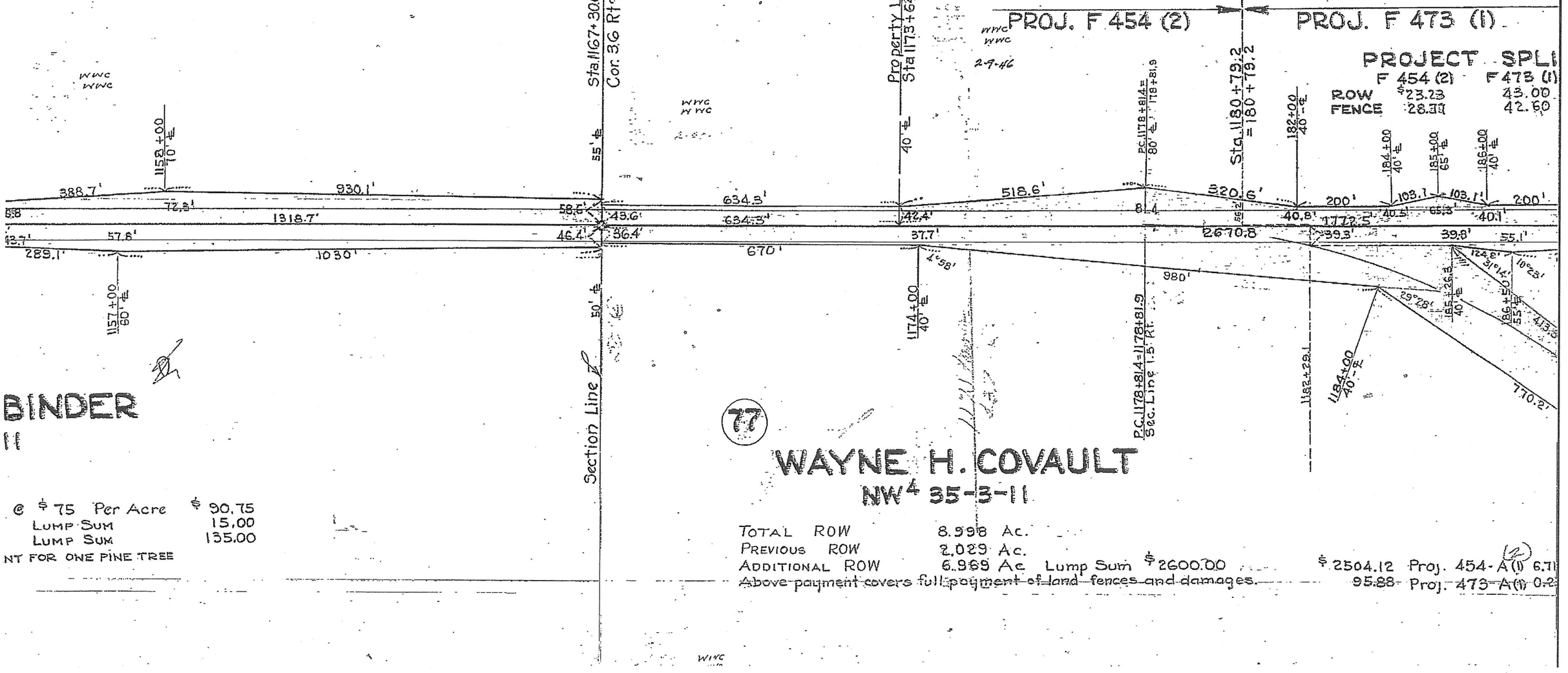

PROJECT SPLI

	F 454 (2)	F 473 (1)
ROW	$23.23	43.00
FENCE	28.33	42.60

BINDER

@ $75 Per Acre	$ 90.75
LUMP SUM	15.00
LUMP SUM	135.00

NT FOR ONE PINE TREE

77

WAYNE H. COVAULT
NW⁴ 35-3-11

TOTAL ROW	8.998 Ac.		
PREVIOUS ROW	2.029 Ac.		
ADDITIONAL ROW	6.969 Ac.	Lump Sum $2600.00	$2504.12 Proj. 454-A(1) 6.71
Above payment covers full payment of land fences and damages.			95.88 Proj. 473-A(1) 0.2

SE⁴SW⁴ 26-3-11

ng Fence $74.37 (of the $150 contract)

78

264'x165' IN SE⁴SW⁴ SEC. 26-3-11

Total Right of Way 0.235 Ac.
Previous " " " 0.204 Ac.
Additional " " " 0.031 Ac.
Fence (moving) 16 rods

4D

T. 3 N. – R. 11E.
PAWNEE CO.

F-454(1)(2)(3)(4)(7)
Also F-453(2)

21

LENA DARBY

EAST 21 Ac. SW⁴SW⁴ & SE⁴SW⁴ 26-3-11

TOTAL ROW	2.226	Acres			
PREVIOUS ROW	1.343	"			
ADDITIONAL ROW	0.883	"	@ $75	Per Acre $66.23	Proj. 454-A(1)
ADDITIONAL ROW		"	@	Per Acre	Proj. 473-A(1)

454 (2) PROJ. F 473 (1)

PROJECT SPLIT

	F 454 (2)	F 473 (1)	
ROW	$23.23	43.00	LENA DARBY
FENCE	28.77	42.60	LOU HAVERKAMP

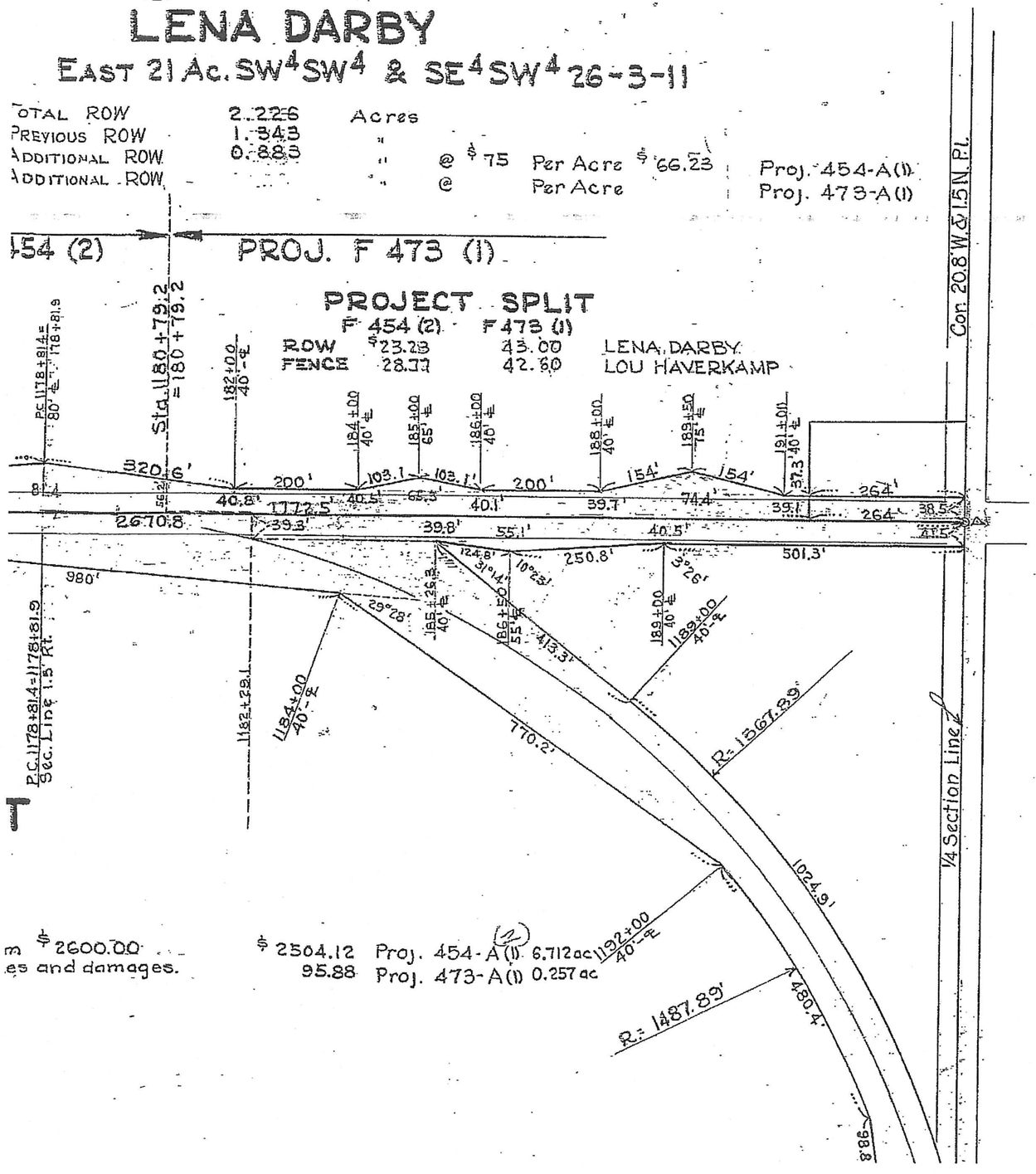

m $2600.00
es and damages.

$2504.12 Proj. 454-A(1) 6.712 ac
95.88 Proj. 473-A(1) 0.257 ac

F 454(1)(2)(3)(4)(7) also F 453(2)

35

T. 3 N. – R. 11

PAWNEE CO.

(79)

EMMETT H. WENZL

NE¼ 35-3-11

TOTAL ROW
PREVIOUS ROW
ADDITIONAL ROW

Total ROW 3.727 Ac.
Previous 1.972 Ac.
Additional 1.755 Ac. @ $90/ac. $157.95
Fence, Tree & Yard Damage (See Proj F 473 (1)–same subdivision)

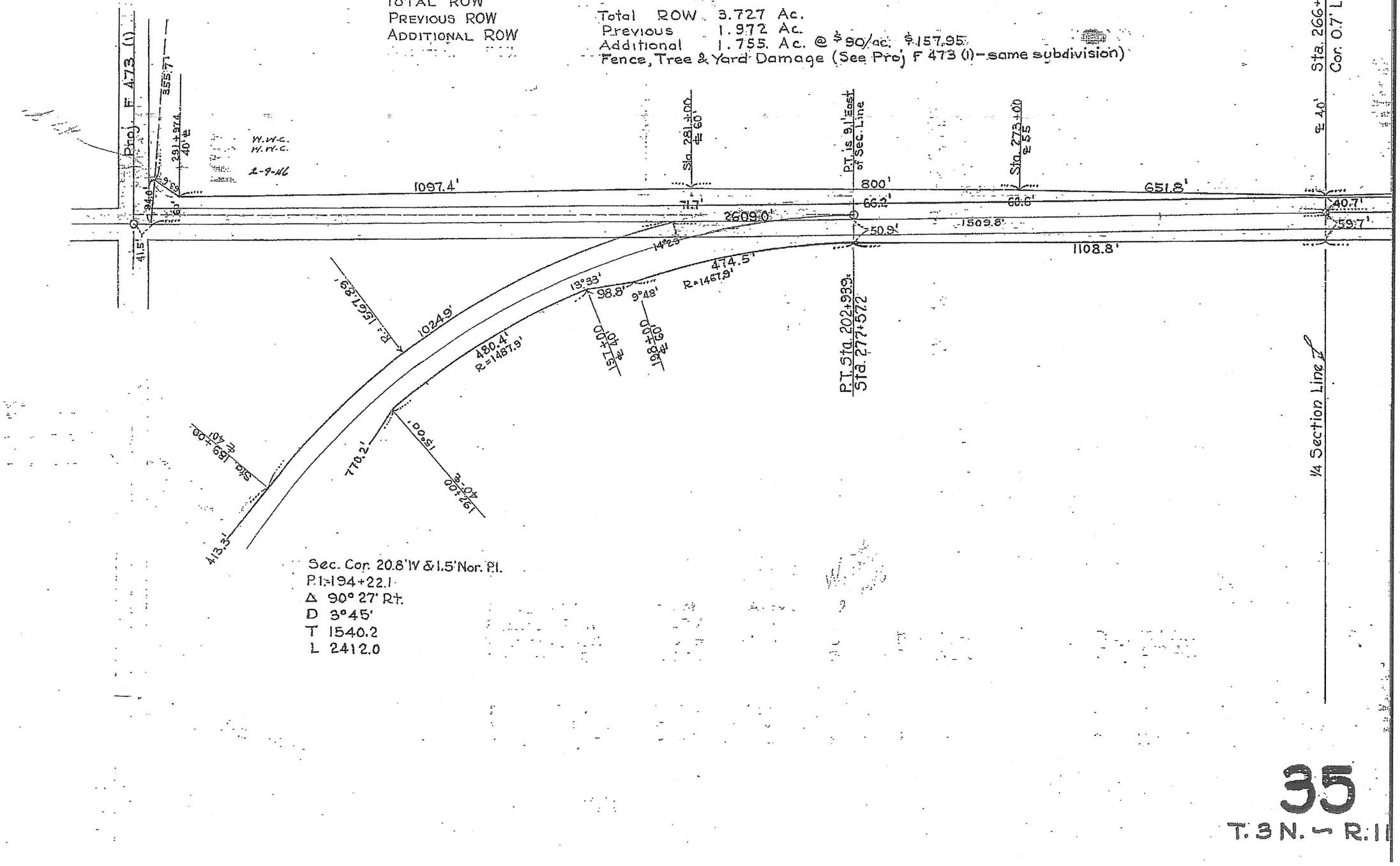

Sec. Cor. 20.8' W & 1.5' Nor. P.I.
P.I. 194+22.1
Δ 90° 27' Rt.
D 3°45'
T 1540.2
L 2412.0

35

T. 3 N. – R. 11

F454(1)(2)(3)(4)(5) Also F453(2)

E.

(80)

NELLIE STEINAUER & LOIS CALDWELL

SE^4 35-3-11

TOTAL ROW	2.924	Acres		
PREVIOUS ROW	2.020	"		
ADDITIONAL ROW	0.904	"	@ $75/ac.	$67.80

160 rods new fence L.S. $250.00
Paid to FRED WOOD

W.W.C.
W.W.C.
2-17-11

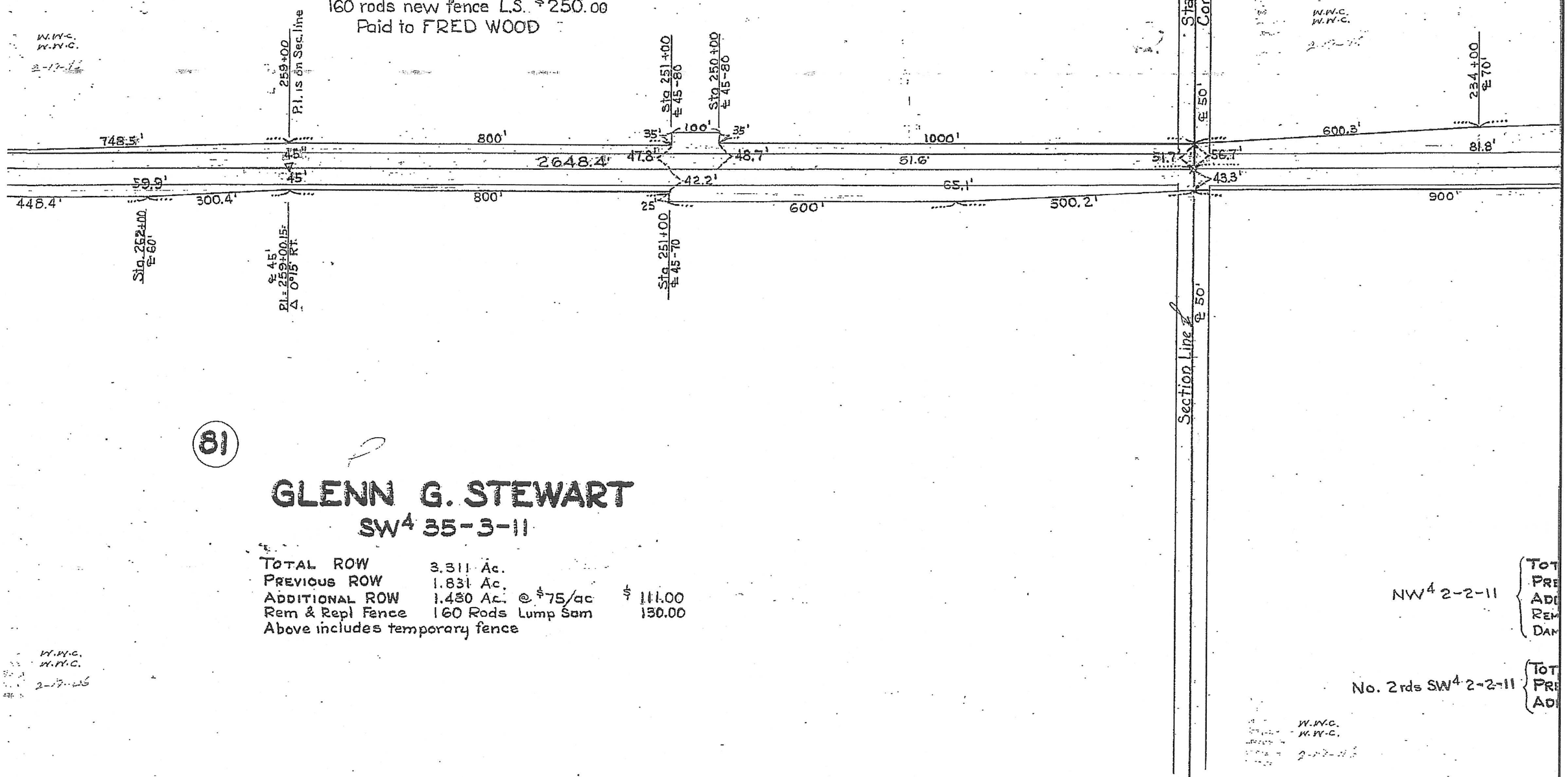

W.W.C.
W.W.C.

NW^4 2-2-11 { TOT / PRE / ADD / REM / DAM

No. 2 rds SW^4 2-2-11 { TOT / PRE / ADD

W.W.C.
W.W.C.
2-17-11

(81)

GLENN G. STEWART

SW^4 35-3-11

TOTAL ROW	3.311 Ac.		
PREVIOUS ROW	1.831 Ac.		
ADDITIONAL ROW	1.480 Ac.	@ $75/ac	$ 111.00
Rem & Repl Fence	160 Rods	Lump Sum	130.00

Above includes temporary fence

W.W.C.
W.W.C.
2-17-11

E.

31

F-454(1)(2)(3)(4)(5)
Also F-453(2)

JOHN PATTISON

N²NE⁴ 11-2-11

T. 2N. — R. 11E
PAWNEE CO.

TOTAL ROW	1.740 Ac.		
PREVIOUS ROW	0.862 "		
ADDITIONAL ROW	0.878 "	@ 75/ac	$65.85
Mov. & Repl. Fence	50 Rods	Lump Sum	$20.00
Additional ROW (Jan. 46)	0.20		

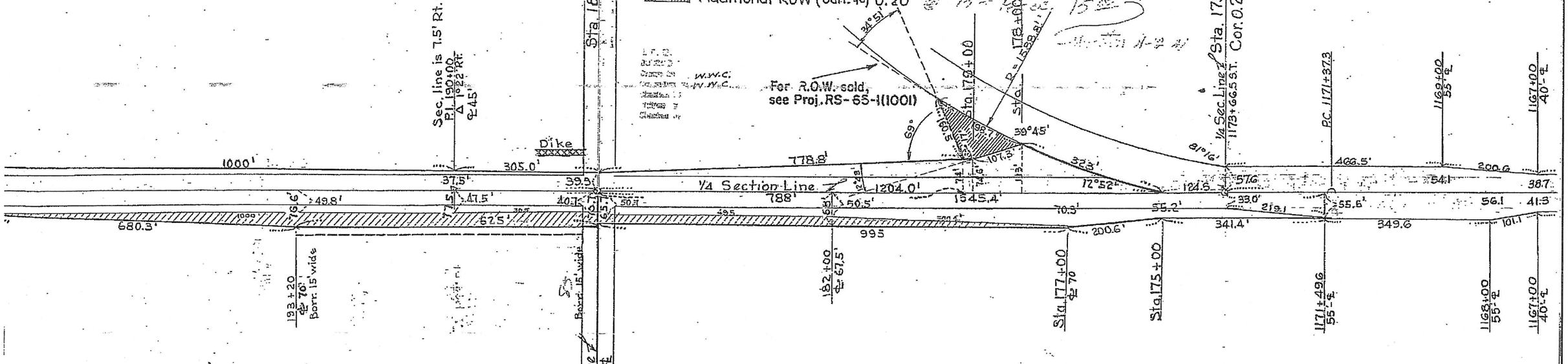

STONEBERGER

2-11

@ $75/ac $60.90
Lump Sum 173.00

J. WENZL

2-2-11

Acres
Acres
Acres @ $75 Per Acre $96.60
Acres @ 75 Per Acre 15.30
Lump Sum 184.30
Acres
Acres
Acres @ $75.00 per ac. 45.30

Written 11-12-47

87 Franklin R.

PETER THOMAS

NW⁴ 11-2-11

TOTAL ROW	1.865	Acres		
PREVIOUS ROW	1.147	"		
ADDITIONAL ROW	0.718	"	@ 75	Per Acre $53
REPLACING FENCE	50 RODS	LUMP SUM		20

New ROW	Total	0.285	Acres
	Previous	0.011	Acres
Jan. 1946	Additional	0.274	Acres @ 75 per acre

11

T. 2N. — R. 11E.
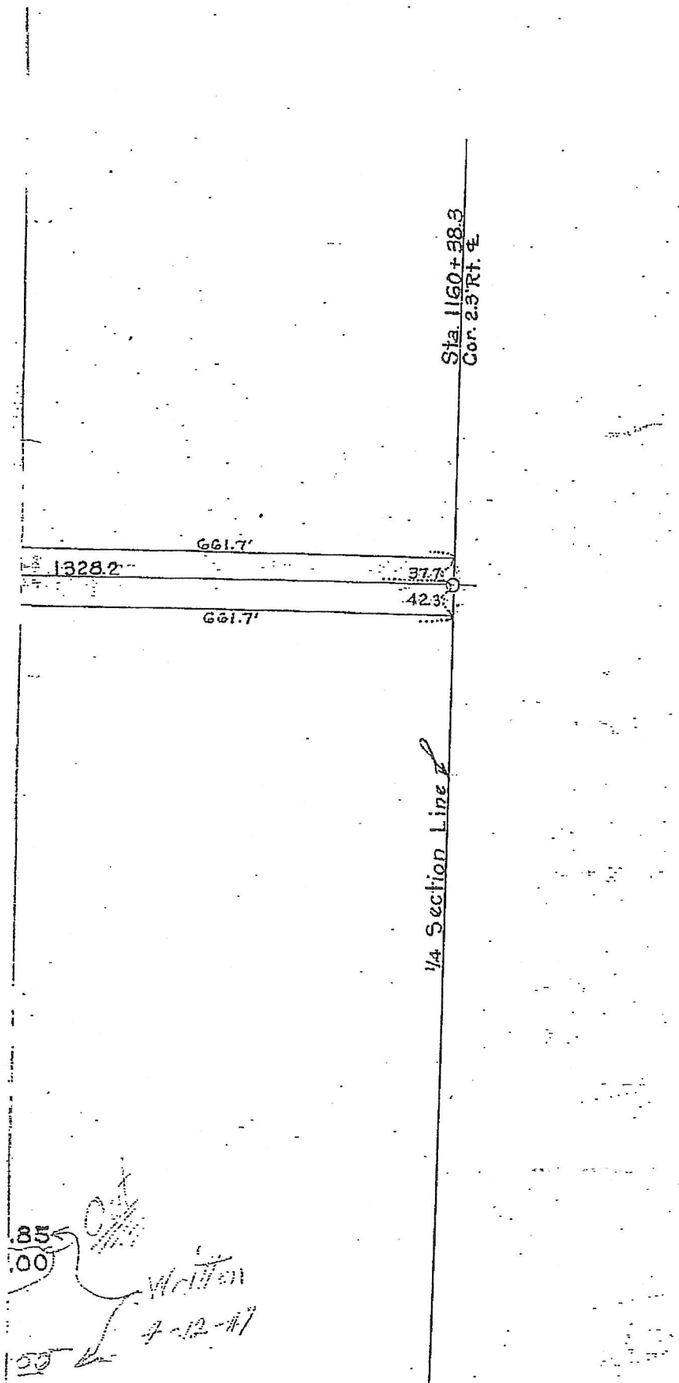
F-454(1)(2)(3)(4)(7)
F-453(2)