STATE OF NEBRASKA
DEPARTMENT OF ROADS & IRRIGATION
RIGHT OF WAY
STRIP MAP
PROJECT F-453 (1)

- LEGEND -

Right of way
Old Road
Borrow

TECUMSEH-LOUISVILLE
OTOE COUNTY

Drawn by - J.V. Murphy Scale 200' = 1" March 1945.

AND

Pt. F-453 (4) (0+00 - 541+48.9)

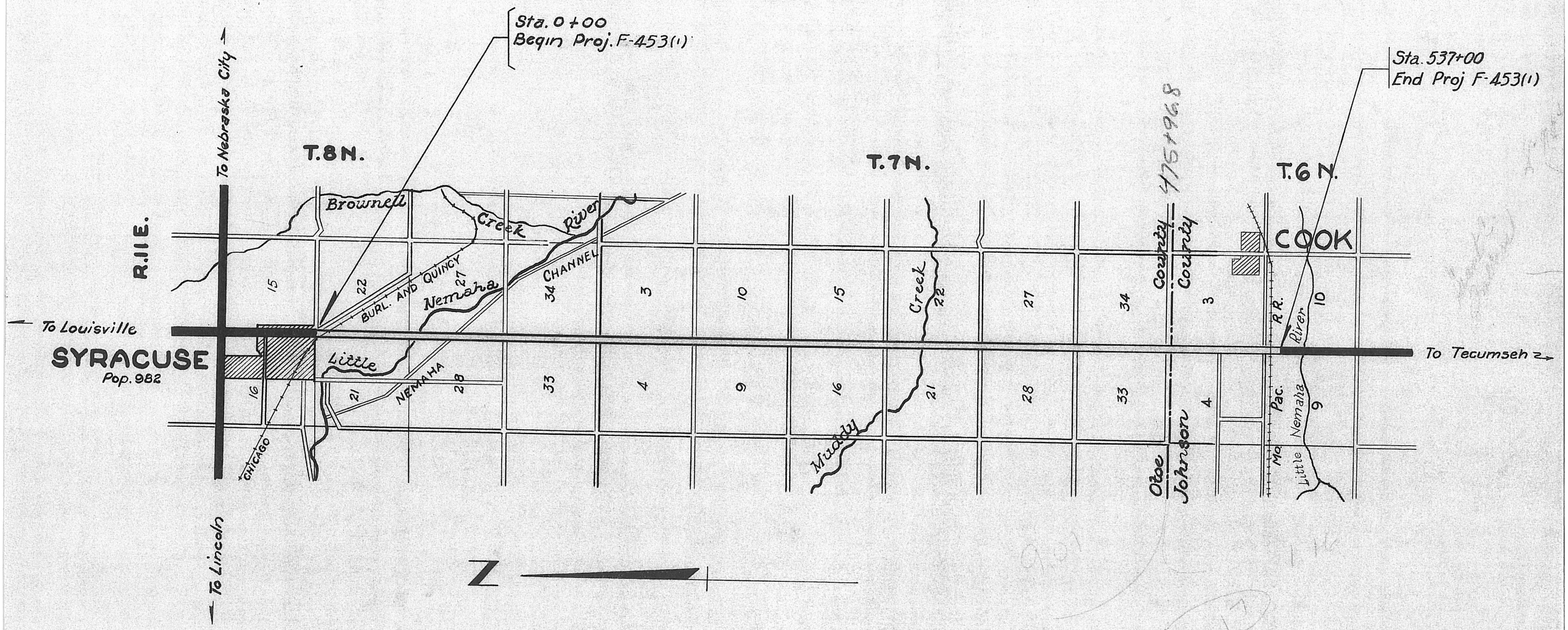
Sta. 0+00
Begin Proj. F-453(1)
Sta. 537+00
End Proj F-453(1)
To Nebraska City
To Louisville
To Tecumseh
To Lincoln
SYRACUSE
Pop. 982
T.8N.
T.7N.
T.6N.
R.11E.
COOK
Otoe County
Johnson County
Brownell Creek
Nemaha River
Little Nemaha
Muddy Creek
BURL. AND QUINCY
CHANNEL
CHICAGO
MO. PAC. R.R.
15
22
27
34
3
10
16
21
28
33
4
9
Z

INDEX OF SUBDIVISIONS AND LAND OWNERS

NO	OWNER	SUBDIVISON		TITLE	BOOK	PAGE	COUNTY	MORTGAGEE	PARTIAL RELEASE Book	PARTIAL RELEASE Page
1	Elizabeth Englebrecht	Pt NW4 NW4	22-8-11	W.D.	97	156	OTOE			
2	Rudolph D. Sugden	Pt NW4 NW4	22-8-11	W.D.	92	152	"			
3	Carl A. Peterson	E2NE4	21-8-11	W.D.	92	217	"			
4	Herman A. Rosenthal	SW4	22-8-11	W.D.	92	143	OTOE			
5	Vantine A. James	SE4	21-8-11	Conv.	22	182	"			
6	Frank Masters	NW4	27-8-11	W.D.	92	155	"			
7	Frank Masters	N2NE4	28-8-11	Ess.	23	188	OTOE			
8	Helen C. Knudson	S2SE4	28-8-11	W.D.	92	151	"			
9	Fred & Caroline Wellman	SW4	27-8-11	W.D.	92	674	"			
10	Floy & Charles Sweet	SE4	28-8-11	W.D.	93	254	OTOE			
11	Fred & Hilda Bradford	NW4	34-8-11	W.D.	92	150	"			
12	Josie Will Ford	NE4	33-8-11	W.D.	92	154	"			
13	Henry C. Wellensiek	SW4	34-8-11	W.D.	92	412	OTOE			
14	Floy & Chas. Sweet	E2SE	33-8-11				"			
15	H. H. Wegener	NW4	3-7-11	W.D.	92	147	"			
16	Grant C. Fallers	E2NE4	4-7-11	W.D.	92	145	OTOE			
17	Louise Hopp Schoene	North Rod SW	5-7-11				"			
18	Daniel & Elsie Beers	SW4	5-7-11	W.D.	92	143	"			
19	Grant C. Fallers	E2SE4	4-7-11				OTOE			
20	George H. Beers et al	NW4	10-7-11	W.D.	92	149	"			
21	Caroline Zahn Est.	NE4	9-7-11	W.D.	93	159	"			
22	Otoe H. Wellensiek	SW4	10-7-11	W.D.	92	414	OTOE			
23	Charlotte L. Wellensiek	N2SE4	9-7-11	W.D.	92	413	"			
24	Otto H. Wellensiek	S2SE4	9-7-11				"			
25	William E. Straub	NW4	15-7-11	W.D.	92	144	OTOE			
26	Heinrich Holm	E2NE4	16-7-11				"			
27	Gottfried H. Wellensiek	SW4	15-7-11	W.D.	92	156	"			
28	Caroline Zahn Est	SE4	16-7-11				OTOE			
29	Paul & Mary Finke	NW4	22-7-11	W.D.	93	637	"			
30	Frank W. Dermann	NE4	21-7-11	W.D.	93	159	"			
31	August Doeden	SW4	22-7-11	W.D.	92	148	OTOE			
32	Oscar Hanau et al	SE4	21-7-11	W.D.	92	146	"			
33	Maria Brinkhoff et al.	NW4	27-7-11	W.D.	89	705	"			
34	Harry A. Smith	NE4	28-7-11	W.D.	92	156	OTOE			
35	Jacob Bentzinger	SW4	27-7-11	W.D.	92	151	"			
36	Margarete Reinsche	N2SE4	28-7-11	W.D.	92	153	"			
37	Jacob Specht	S2SE	28-7-11	W.D.	92	142	OTOE			
38										
39										
A										

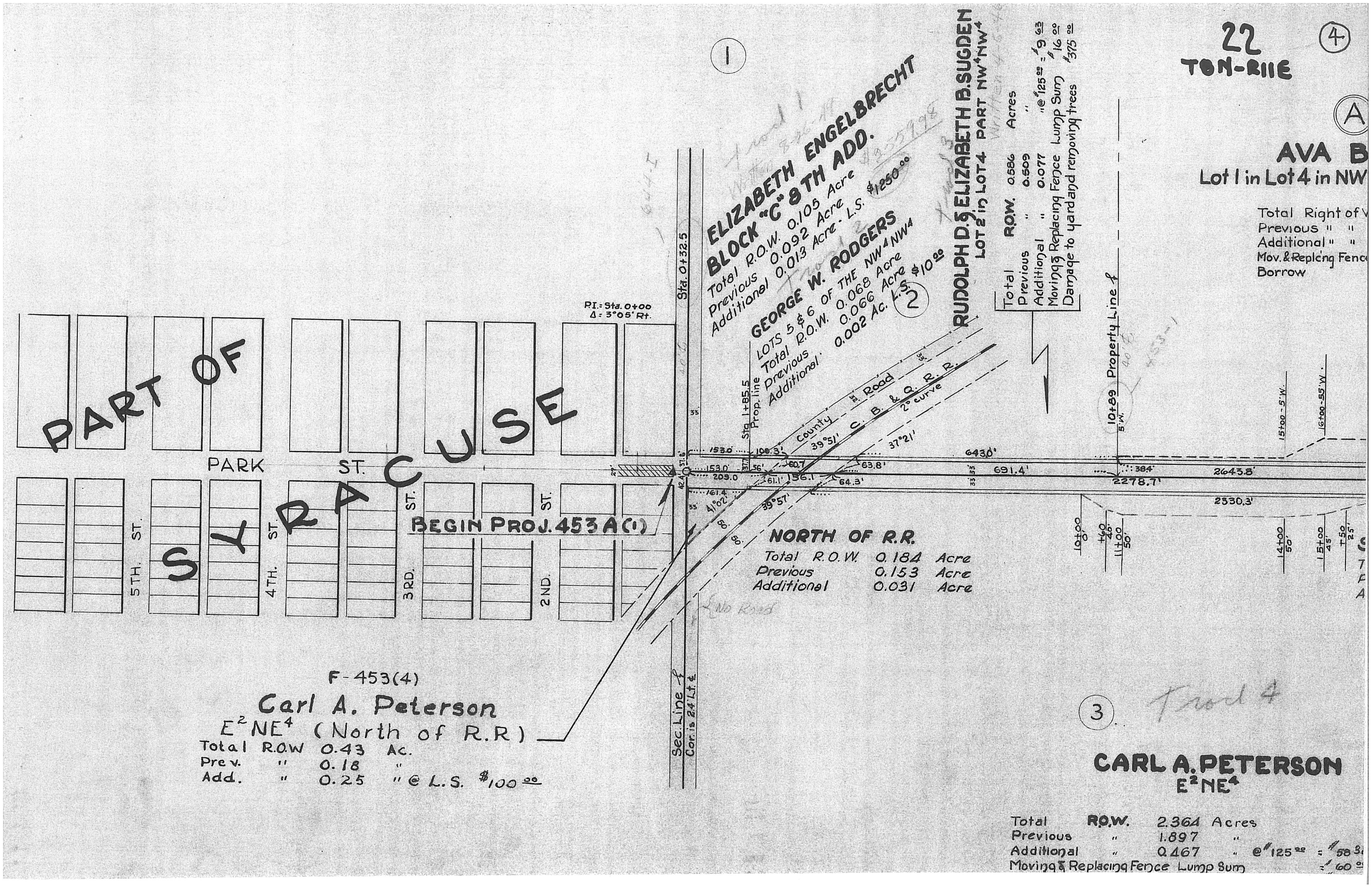

22
TON-R11E
4
A
AVA B
Lot 1 in Lot 4 in NW
Total Right of V
Previous " "
Additional " "
Mov. & Replcng Fenc
Borrow
1
ELIZABETH ENGELBRECHT
BLOCK "C" 8TH ADD.
Total R.O.W. 0.105 Acre
Previous 0.092 Acre
Additional 0.013 Acre - L.S. $1250.00
GEORGE W. RODGERS
LOTS 5 & 6 OF THE NW4 NW4
Total R.O.W. 0.068 Acre
Previous 0.066 Acre
Additional 0.002 Ac. L.S. $10.00
2
RUDOLPH D. & ELIZABETH B. SUGDEN
LOT 2 in LOT 4 PART NW4 NW4
Total R.O.W. 0.586 Acres
Previous " 0.509 "
Additional " 0.077 " @ $125.00 = $9.63
Moving & Replacing Fence Lump Sum $16.00
Damage to yard and removing trees $375.00
PART OF
SYRACUSE
PARK ST.
5TH. ST.
4TH. ST.
3RD. ST.
2ND. ST.
P.I. = Sta. 0+00
Δ = 3°05' Rt.
Sta. 0+32.5
Sta. 1+85.5 Prop. line
County Road
C. B. & Q. R. R.
2° curve
39°51'
37°21'
39°57'
153.0'
100.3'
153.0'
209.0
161.4
41°02'
60.7
61.1'
156.1
63.8'
64.3'
643.0'
691.4'
2278.7'
2643.8'
2330.3'
10+89 Property Line
5' W.
15+00 - 5' W.
16+00 - 55' W.
BEGIN PROJ. 453 A (1)
NORTH OF R.R.
Total R.O.W. 0.184 Acre
Previous 0.153 Acre
Additional 0.031 Acre
No Road
Sec. Line
Cor. is 2.4' Lt. ℄
F-453(4)
Carl A. Peterson
E2NE4 (North of R.R)
Total R.O.W 0.43 Ac.
Prev. " 0.18 "
Add. " 0.25 " @ L.S. $100.00
3
Trad 4
CARL A. PETERSON
E2NE4
Total R.O.W. 2.364 Acres
Previous " 1.897 "
Additional " 0.467 " @ $125.00 = $58.3
Moving & Replacing Fence Lump Sum = $60.00

22

T8N-R11E

OTOE COUNTY

(5)

Tract 5

LANCHE FROST

NW4 and SW4NW4 22-8-11

ay	1.423	Ac.	
	1.203	Ac.	
	0.220	Ac. @ $125.00	$27.50
	96.2	Rds. Lump Sum	$30.00
	1.48	Ac. @ $125.00	185.00

(4)

Tract 6

HERMAN A. ROSENTHAL

SW4

Total	R.O.W.	3.083	Acres.	
Previous	"	2.003	"	
Additional	"	1.080	"	@$125.00 = $135.00
Borrow		2.75	"	@$125 = $343.75

Moving & Replacing Fence Lump Sum = 35.00

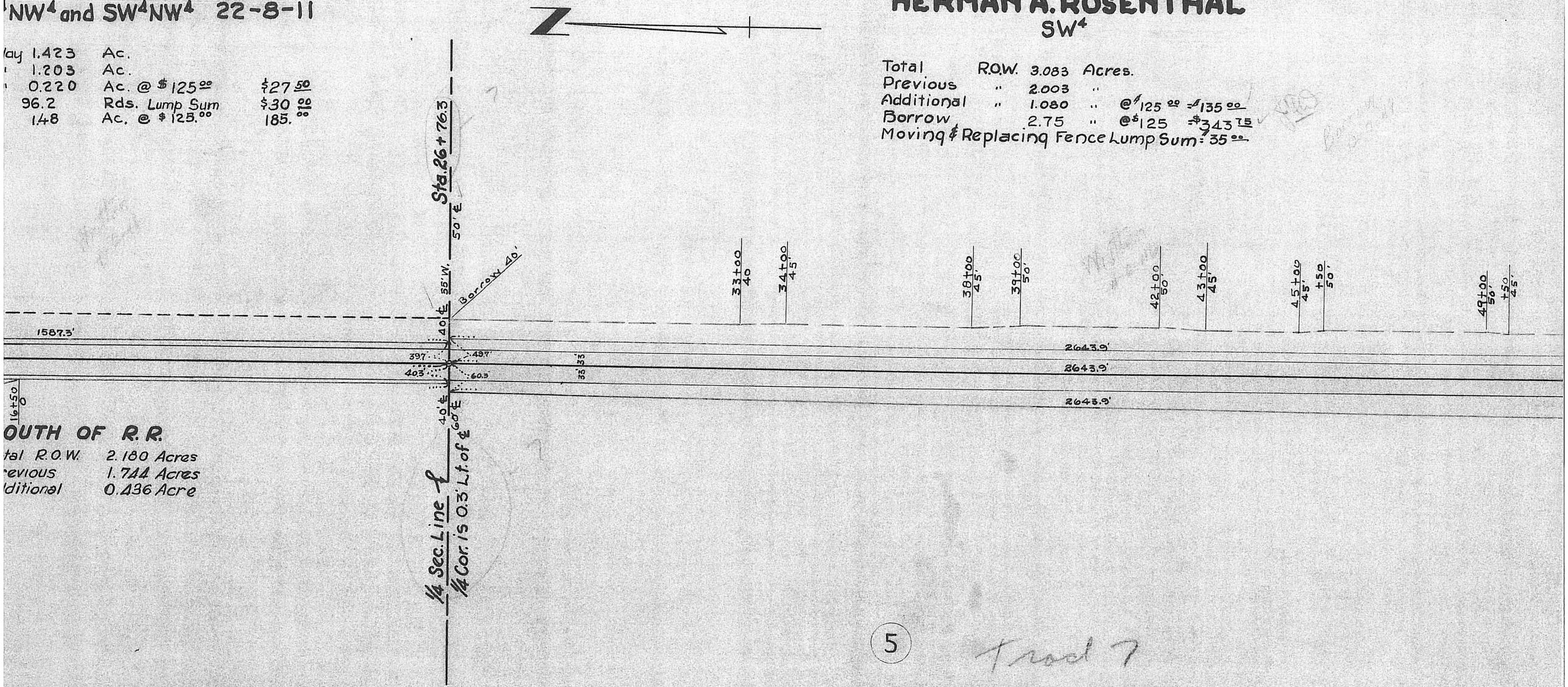

OUTH OF R.R.

tal R.O.W.	2.180 Acres
revious	1.744 Acres
dditional	0.436 Acre

(5)

Tract 7

VANTINE A. JAMES

SE4

Total	R.O.W.	4.200	Acres.	
Previous	"	2.003	"	
Additional	"	2.197	"	@ =

21

(6)

(6) Tract 9

FRANK MASTERS
NW4

Total	R.O.W.	3.220	Acres.	(Includes N2NE4 28-8-11)
Previous	"	2.000	"	"
Additional	"	1.220	" @ $125.00 = $152.50	"
Borrow		2.69	" @ $125.00 = $336.25	"
Moving & Replacing Fence			Lump Sum = $12.00	
Easements		0.69	Ac. @ $125.00 $86.25	"

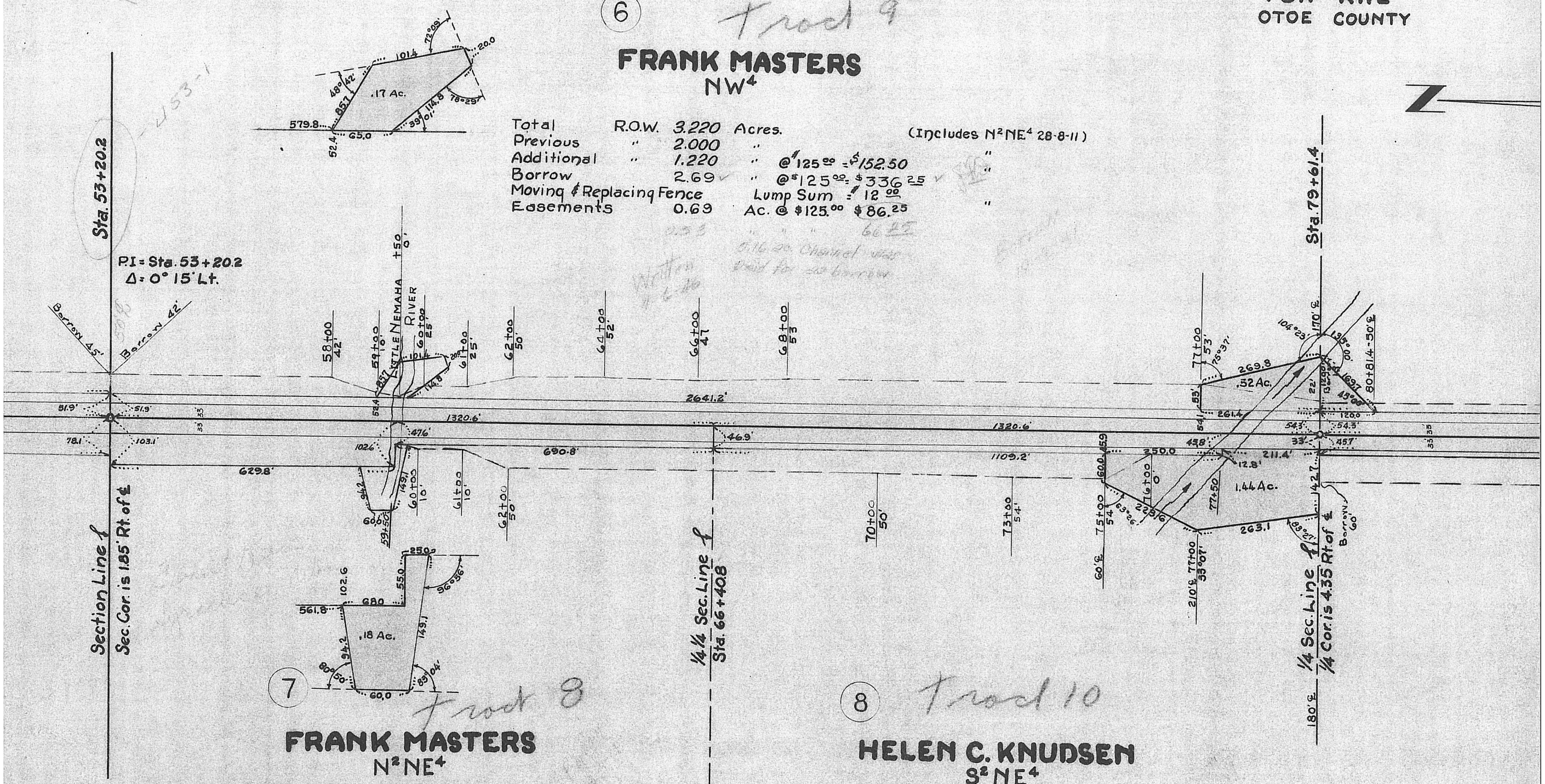

(7) Tract 8

FRANK MASTERS
N2NE4

Total ROW 2.236 Ac.
Previous " 1.000 Ac.
Additional " 1.236 Ac. @ $125.00 = $154.50
Removing Fence 40 Rds.
Borrow 0.60 Ac @ $125.00 $75.00

(8) Tract 10

HELEN C. KNUDSEN
S2NE4

Total	R.O.W.	1.180	Acres	
Previous	"	0.840	"	
Additional	"	0.340	" @ $125.00 = $42.50	
Borrow		1.08	" @ $125.00 = $135.00	

27
T8N-R11E (9)

Tract 11

FRED H. & CAROLINE WELLMAN
SW4

Total	R.O.W.	3.056	Acres.		
Previous	"	2.011	"		
Additional	"	1.045	"	@$125.00	= $130.63
Moving & Replacing Fence			Lump Sum		= $25.00
Borrow		0.54	Acre	@$125.00	$67.50
Easement		0.17	"	@$125.00	$21.25

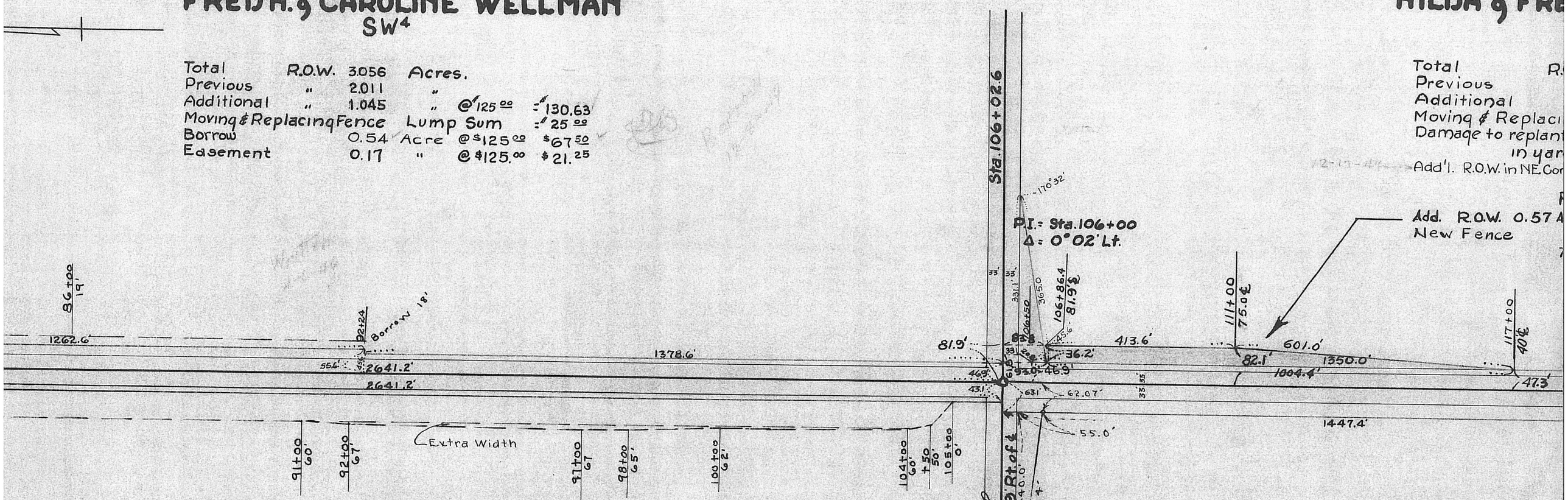

34
T8N-R11E (11)

(7)

HILDA & FRE

Total R.
Previous
Additional
Moving & Replaci
Damage to replant
in yar
Add'l. R.O.W. in NE Cor

(10)

Tract 12

FLOY A. & CHARLES A. SWEET JR.
SE4

Total	R.O.W.	2.692	Acres.		
Previous	"	2.009	"		
Additional	"	0.683	"	@$125.00	= $85.38
Borrow		3.47	"	@$125.00	$433.75
Borrow Extra Width		0.11	"	@ 175	= 0.25

(12)

JOSIE

Total R.O.
Previous "
Additional "
Borrow "
Moving & Replacing

Add'l R.O.W. (trial
Southeast corner
Rem. & Repl. Fen

(8)

Tract 13

written 4-8-46

D BRADFORD
NW4

.W. 2.872 Acres.
2.025 "
0.847 " @ $125.00 = $105.88
q Fence Lump Sum = $40.00
ng small trees
l and garden Lump Sum = $50.00
er 0.243 Acre @ $175.00 $42.53

-453(4)
@ $50.00 = $85.50
$15.00
otal $100.50

(13)

Tract 15

HENRY C. WELLENSIEK
SW4

Total R.O.W. 2.996 Acres.
Previous " 2.060 "
Additional " 0.936 " @ = $125.00 = $117.00
Borrow 0.29 " @ = $125.00 = $36.25
Moving & Replacing Fence Lump Sum = $24.00

F-453(4)
Add R.O.W. 0.02 Acres @ L.S. $49.50
Channel Easement 0.46 " @ L.S. $1.00
Total $50.50

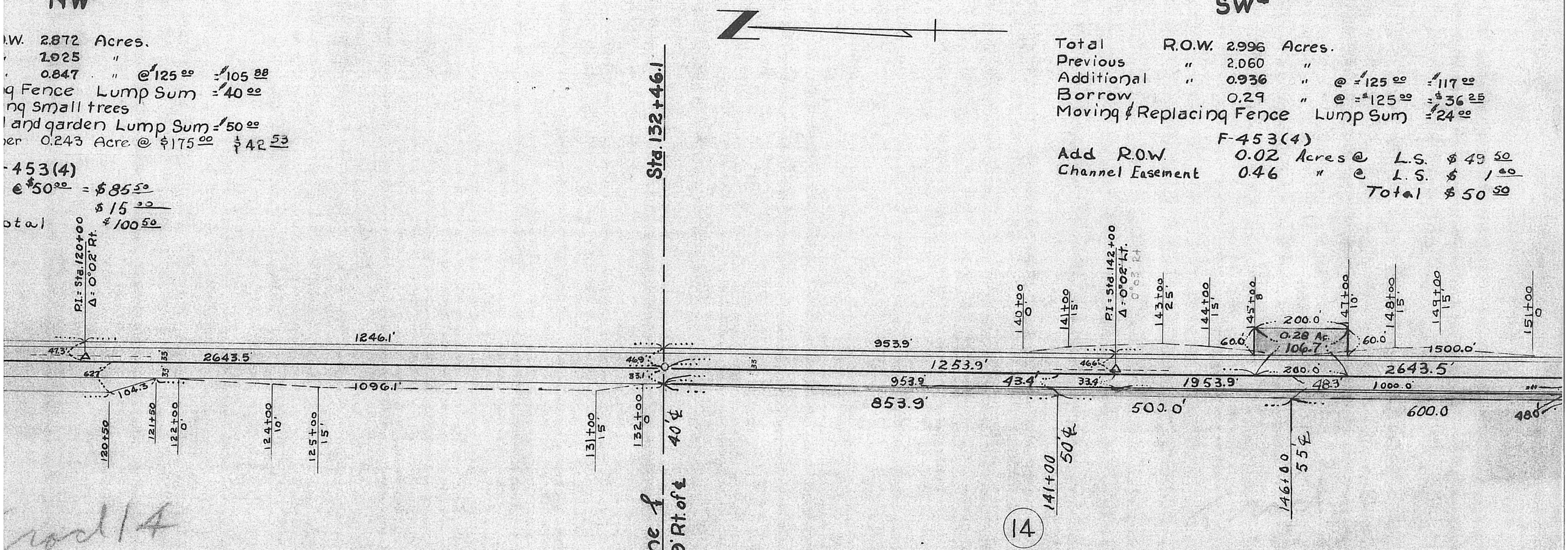

Tract 14

VITT FORD
NE4

2.983 Acres.
1.978
1.005 @ $125.00 = 125.63
0.28 @ $125.00 = 35.00
ence Lump Sum = $50.00

gular tract in
0.28 Ac., Lump Sum, $50.00
e, Lump Sum, $12.50

(14)

(GRANT C. FALLARS Contract)-(Sold since contract to

FLOY A. & CHARLES A. SWEET JR.
E2 SE4

Total R.O.W. 2.299 Acres
Previous " 2.039 "
Additional " 0.260 " @ 125/ac 32.50
Borrow " 0.39 " @ $100.00 = $39.00
(80 rods) Moving & Replacing Fence Lump Sum = $25.00

F-452(3)
Add R.O.W 0.49 Ac. @ $150.00 = $73.50
Channel Easement 1.33 Ac @ 150.00 = $199.50
M & R Fence L.S. $35.00

3

T7N-R11E

(9)

T7
OTC

Tract 17

(15)

H.H.WEGENER
N²

Total R.O.W. 3.398 Acres.
Previous " 2.065 "
Additional " 1.333 " @ 125/ac = 166.63
Moving & Replacing Fence Lump Sum = 15.00

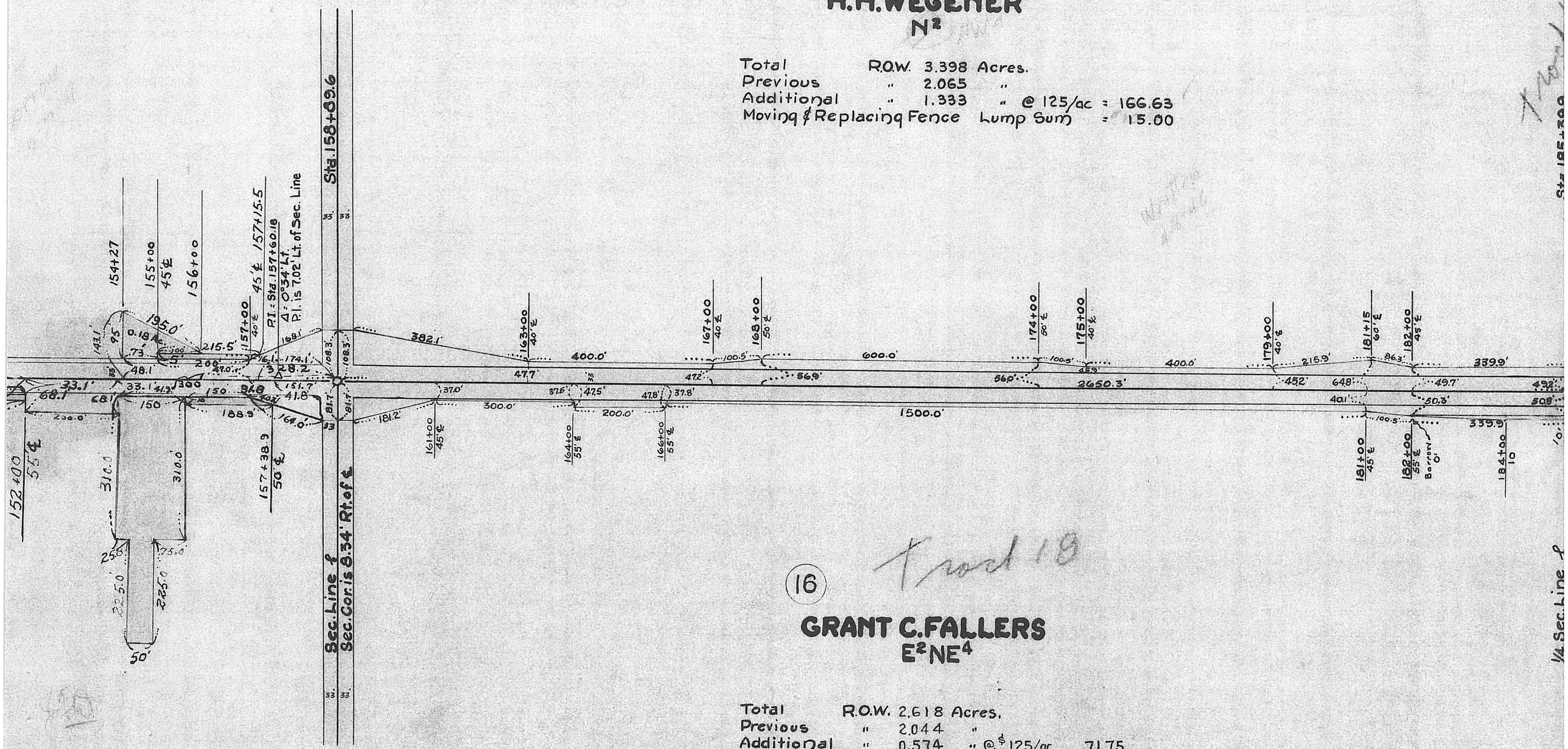

Tract 18

(16)

GRANT C.FALLERS
E²NE⁴

Total R.O.W. 2.618 Acres.
Previous " 2.044 "
Additional " 0.574 " @ $125/ac. 71.75
Borrow 0.06 " @ $100.00 6.00
Fence Moving 320 rods Lump Sum 110.00
includes pmt. for fence in E²SE⁴ 4-7-11

3

-RIIE

COUNTY

3

T7N-RIIE

(10)

(18) Tract 20

DANIEL & ELSIE BEERS
SW4

Total	R.O.W.	2.699	Acres	
Previous	"	1.877	"	
Additional	"	0.822	" @ $125.00	$ 102.75
Borrow			" @	=
Moving & Replacing Fence			Lump Sum	= $ 35.00
Damage to yard & trees				= $ 200.00

(17)

LOUISA HOPP SHOENE

N.1 Rod SW4 3-7-11

Total ROW 0.021 ac.

Old " 0.013 "

New " 0.008 " @ Lump Sum $2.00

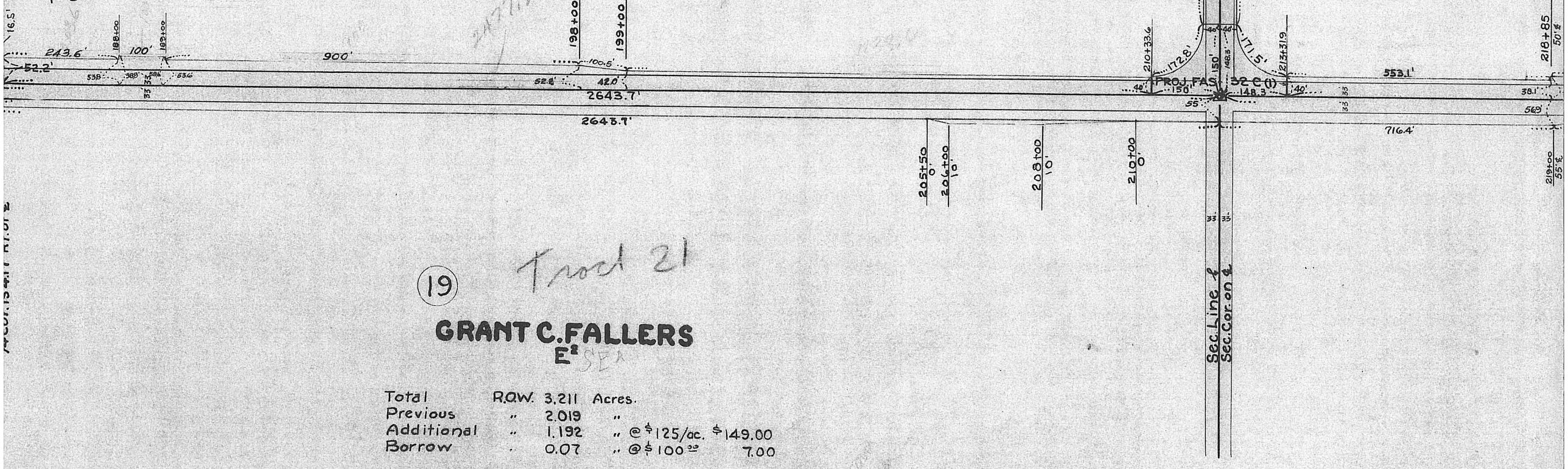

(19) Tract 21

GRANT C. FALLERS
E2 SE4

Total	R.O.W.	3.211	Acres.	
Previous	"	2.019	"	
Additional	"	1.192	" @ $125/ac.	$149.00
Borrow	"	0.07	" @ $100.00	7.00

RIIE

10

T7N-R11E
OTOE COUNTY

(20) Tract 23

GEORGE H. BEERS ETAL
NW4

Total	R.O.W.	2.261	Acres.	
Previous	"	1.891	"	
Additional	"	0.370	" @ 125/ac =	46.25
Moving Fence		160 Rods	Lump Sum	50.00

(11) Tract

(22)

OTTO H. WELLEN
SW4

Total	R.O.W.	2.247	Acres.
Previous	"	2.003	"
Additional	"	0.224	" @ $1
Moving & Replacing Fence			Lump

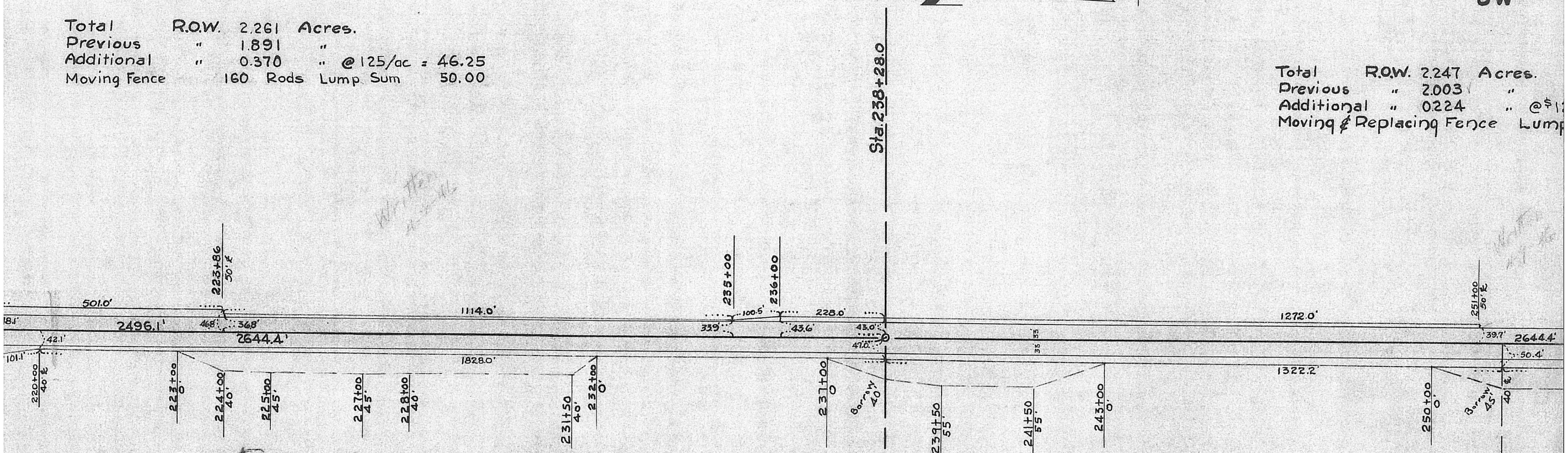

Tract 22

(21)

CAROLINE ZAHN EST.
NE4

Total	R.O.W.	2.901	Acres.	
Previous	"	2.020	"	
Additional	"	0.881	" @ $125/ac.	110.13
Moving & Replacing Fence			Lump Sum	$100.00 (Includes SE4 16-7-11E.)
Borrow		0.85 Acre	@ $125.00	$106.25

Tract 25

(23)

CHARLOTTE L. WELLENSIEK
N2 SE4

Total	R.O.W.	1.479	Acres.	
Previous	"	1.002	"	
Additional	"	0.477	" @ $125.00 =	59.63
Borrow		0.56	" @ $125.00 =	70.00

9

T7N-R11E

24

SIEK

5/ac $ 28.00
Sum = $ 80.00 (Includes S²SE⁴ 9-7-11E.)

(25)

F-453(4)

WILLIAM E. STRAUB
NW⁴

15

T7N-R11E

(12)

Total	R.O.W.	4.27	Acres.
Previous	"	2.58	"
Additional	"	1.69	" @ $150.00 $253.50

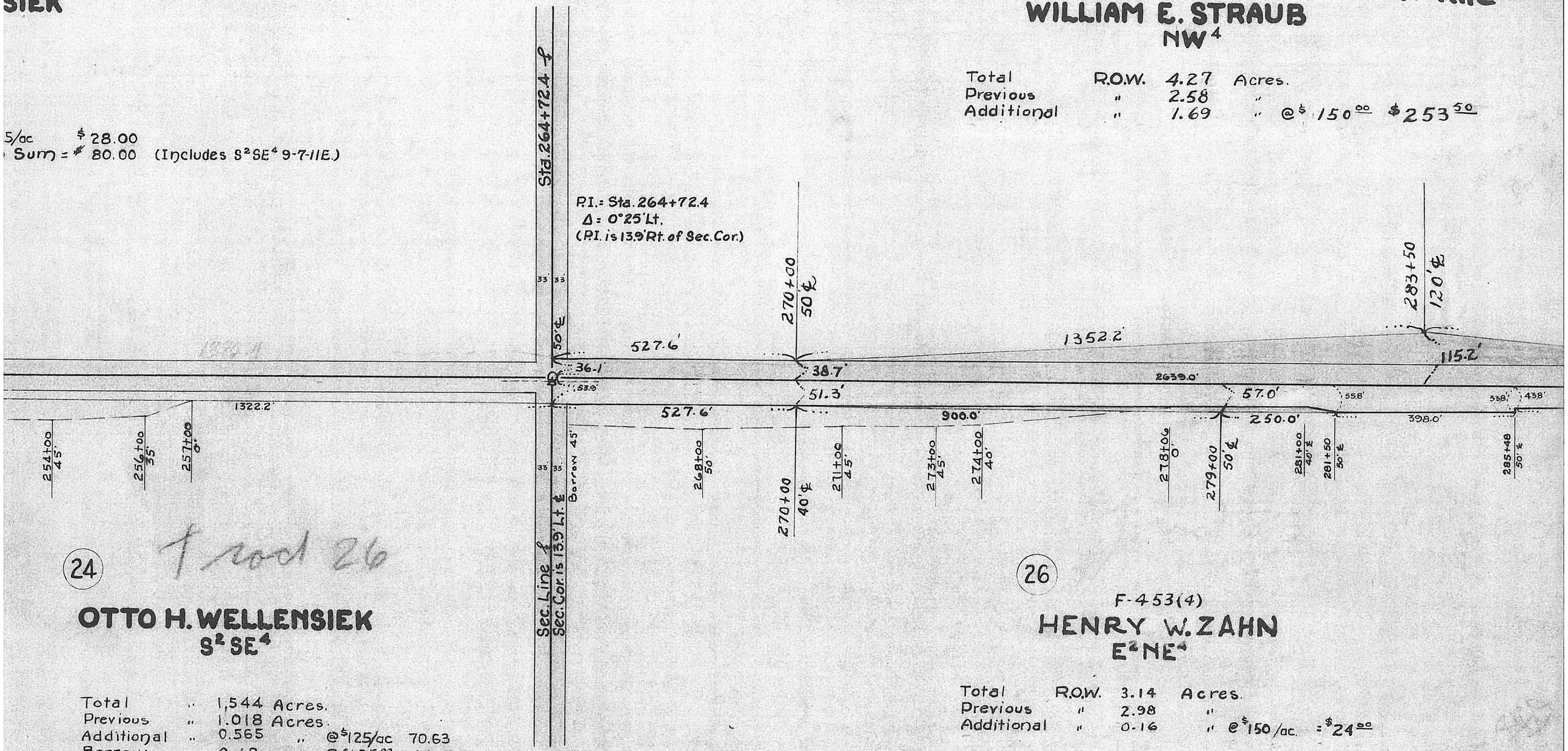

(24)

1 rod 26

OTTO H. WELLENSIEK
S² SE⁴

Total	"	1.544	Acres.	
Previous	"	1.018	Acres.	
Additional	"	0.565	" @ $125/ac	70.63
Borrow		0.48	" @ $125.00	60.00

(26)

F-453(4)

HENRY W. ZAHN
E² NE⁴

Total	R.O.W.	3.14	Acres.
Previous	"	2.98	"
Additional	"	0.16	" @ $150/ac. = $24.00

24

SIEK

5/ac $ 28.00
Sum = $ 80.00 (Includes S²SE⁴ 9-7-11E.)

(25)

F-453(4)

WILLIAM E. STRAUB
NW⁴

15 (12)

T7N-R11E

Total	R.O.W.	4.27	Acres.	
Previous	"	2.58	"	
Additional	"	1.69	"	@ $ 150.00 $ 253.50

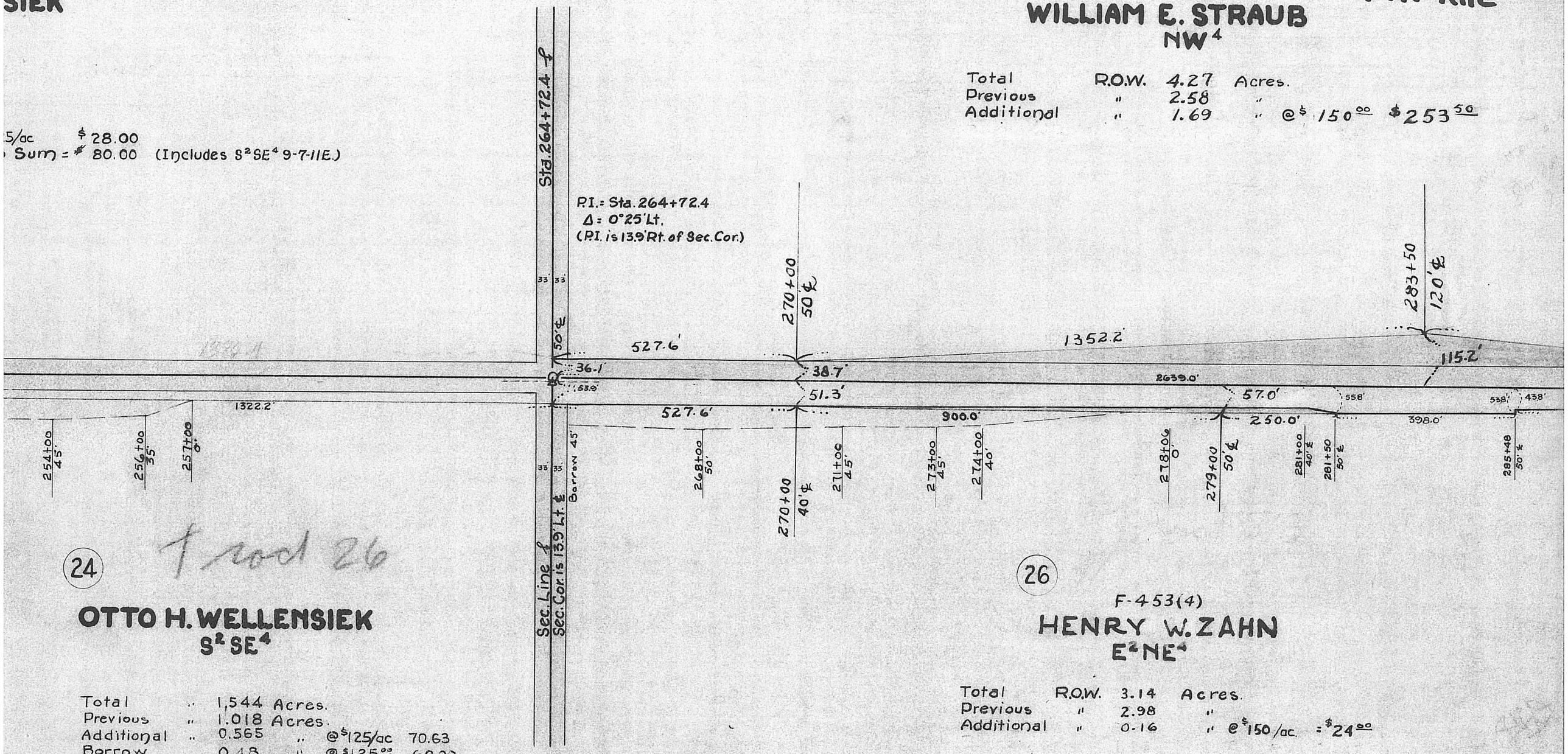

(24)

1 rod 26

OTTO H. WELLENSIEK
S² SE⁴

Total	"	1.544	Acres.	
Previous	"	1.018	Acres.	
Additional	"	0.565	"	@ $125/ac 70.63
Borrow		0.48	"	@ $125.00 60.00

(26)

F-453(4)

HENRY W. ZAHN
E² NE⁴

Total	R.O.W.	3.14	Acres.	
Previous	"	2.98	"	
Additional	"	0.16	"	@ $150/ac. = $24.00

15
T7N-R11E
OTOE COUNTY

(13)

(27) Tract 30

GOTTFRIED H. WELLENSIEK
SW4

Total	R.O.W.	3.215	Acres		
Previous	"	2.029	"		
Additional	"	1.186	"	@$125.00	=$148.25

F-453(4)

Add. R.O.W		0.16	Acres	@$150.00	$24.00

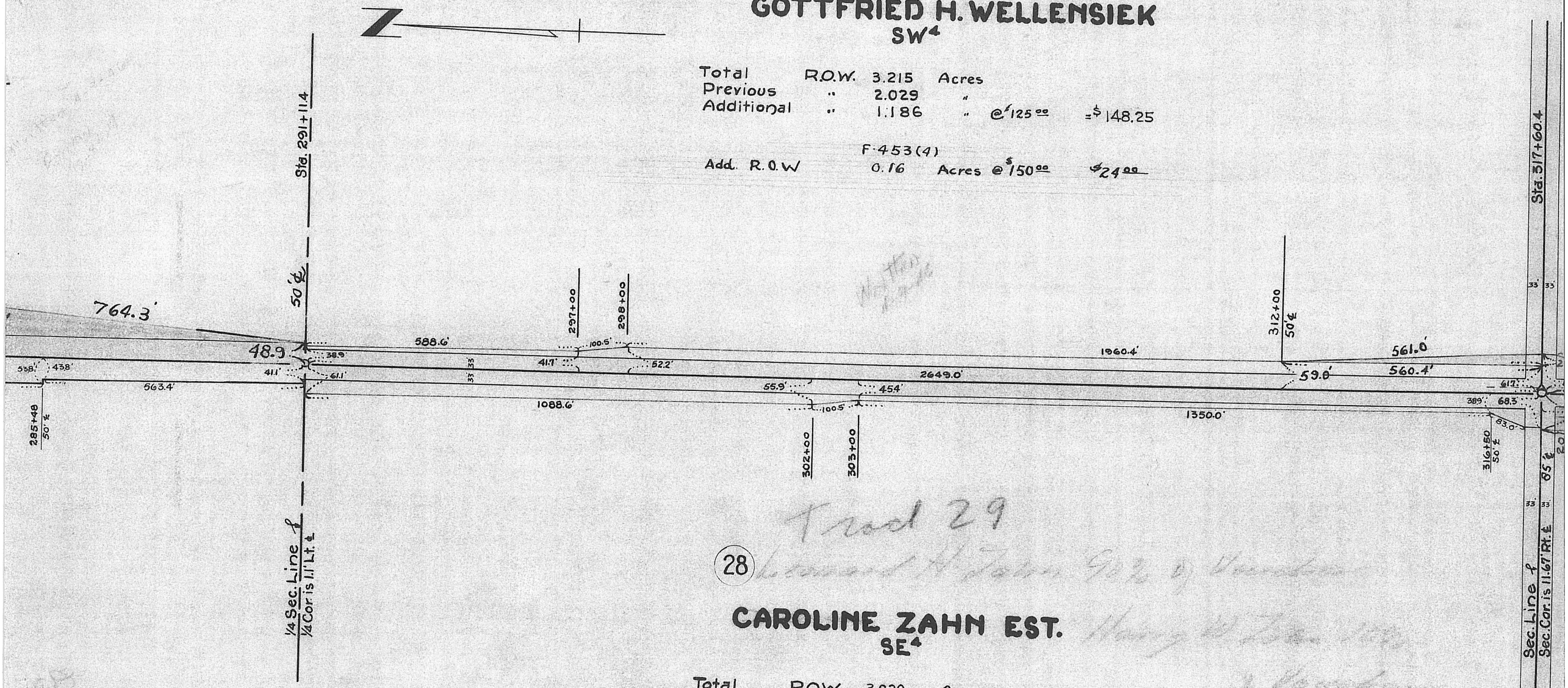

(28) Tract 29

CAROLINE ZAHN EST.
SE4

Total	R.O.W.	3.020	Acres.		
Previous	"	2.031	"		
Additional	"	0.989	"	@$125/ac	123.63
Moving & Replacing Fence				Lump Sum	50.00

16
T7N-R11E

(29) Tract 31

PAUL F. & MARY FINKE ET AL.
NW4

Total	R.O.W.	3.410	Acres
Previous	"	2.044	"
Additional	"	1.366	" @ $125.00 = $170.75
Borrow	"	1.69	" @ $100.00 169.00
Moving & Replacing Fence		Lump Sum = $14.00	
Payment in full for Channel		Not Built.	
Additional R.O.W.		0.06 Acre Lump Sum $12.00	

P.I. = Sta. 317+60.4
Δ = 0°07' Rt.
(P.I. is 11.67' Lt. Sec. Cor.)

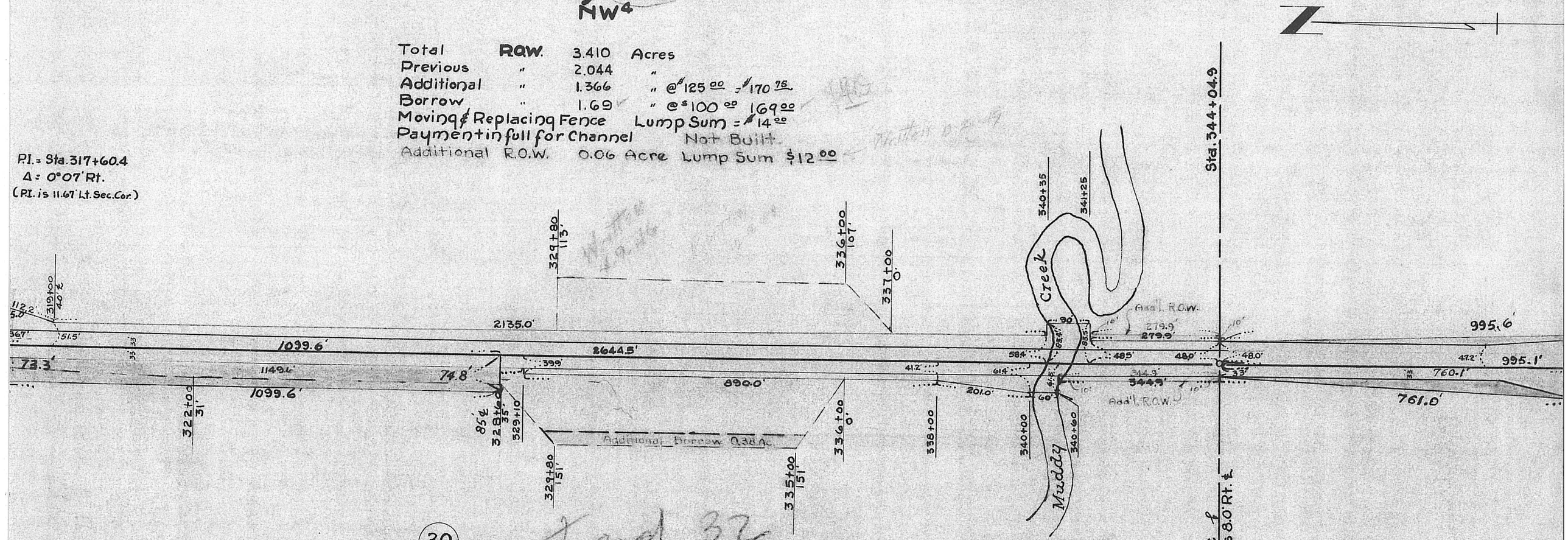

(30) Tract 32

Anna ~~FRANK~~ W. DERMANN
NE4

Total	R.O.W.	2.280	Acres.
Previous	"	2.003	"
Additional	"	0.277	" @ $125.00 = $34.63
Borrow		2.59	@ $100.00 = 259.00
Additional Borrow		0.38	@ $175.00 = $66.50
"	R.O.W.	0.08 Ac. Lump Sum	15.00

F-453 (4)

Total	R.O.W.	1.88	Acres
Prev.	"	0.84	"
Add.	"	1.04	" @ $

(29) Tract 31

PAUL F. & MARY FINKE Et Al.
NW4

Total	R.O.W.	3.410	Acres
Previous	"	2.044	"
Additional	"	1.366	" @ $125.00 = $170.75
Borrow	"	1.69	" @ $100.00 = 169.00
Moving & Replacing Fence		Lump Sum = $14.00	
Payment in full for Channel		Not Built	
Additional R.O.W.		0.06 Acre Lump Sum $12.00	

P.I. = Sta. 317+60.4
Δ = 0°07' Rt.
(P.I. is 11.67' Lt. Sec. Cor.)

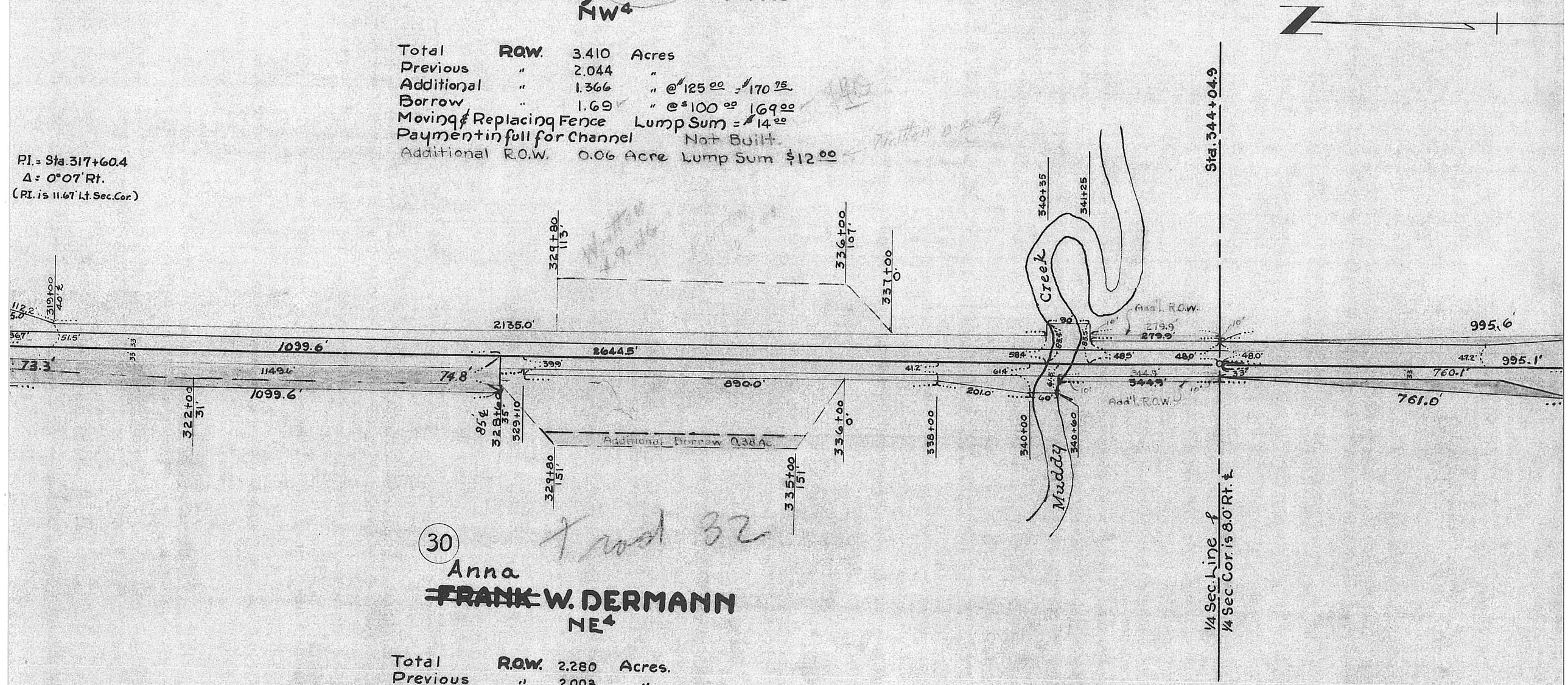

(30) Tract 32

Anna ~~FRANK~~ W. DERMANN
NE4

Total	R.O.W.	2.280	Acres.
Previous	"	2.003	"
Additional	"	0.277	" @ $125.00 = $34.63
Borrow		2.59	@ $100.00 = 259.00
Additional Borrow		0.38	@ $175.00 = $66.50
"	R.O.W.	0.08 Ac. Lump Sum	15.00

F-453 (4)

Total	R.O.W.	1.88	Acres
Prev.	"	0.84	"
Add.	"	1.04	" @ $

22
T7N-R11E

27
T7N-R11E

(15)

(31) Tract 33

AUGUST DOEDEN
W½SW¼

Total R.O.W. 3.187 Acres.
Previous " 2.011 "
Additional " 1.176 " @$125.00 = 147.00
Moving & Replacing Fence Lump Sum = $50.00
Damage to yard & trees = $125.00

F-453(4)
Total R.O.W. 1.43 Acres
Prev. " 1.23 "
New " 0.20 " @ $150.00 = $30.00
M.& R. Fence L.S. $60.00
Total $90.00

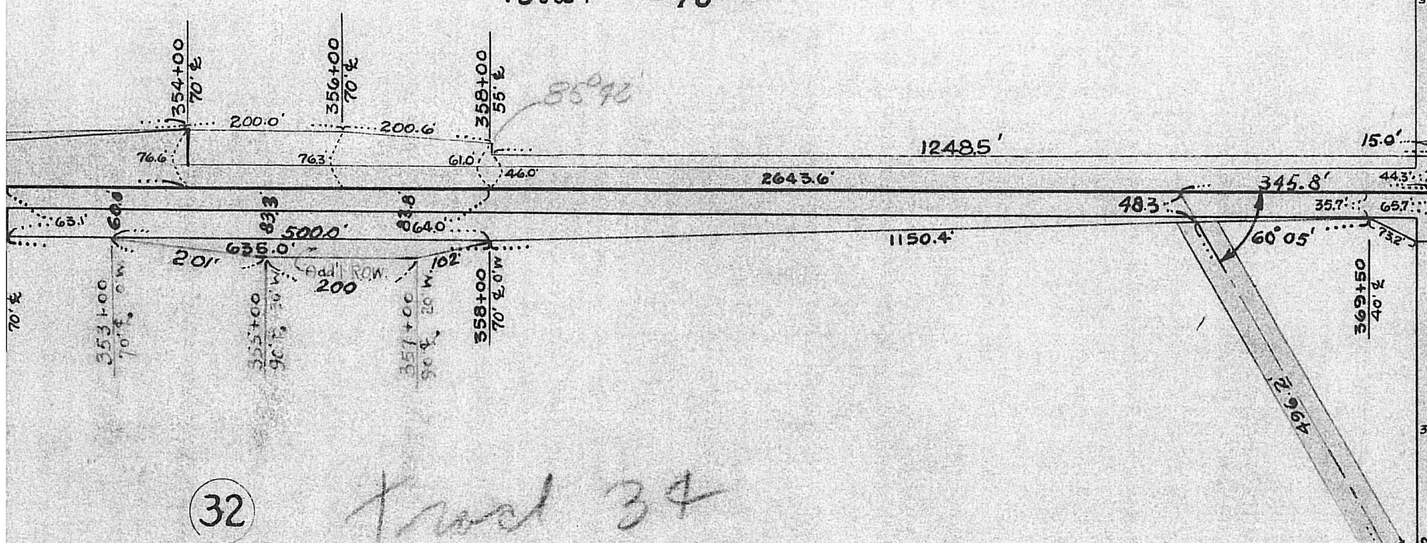

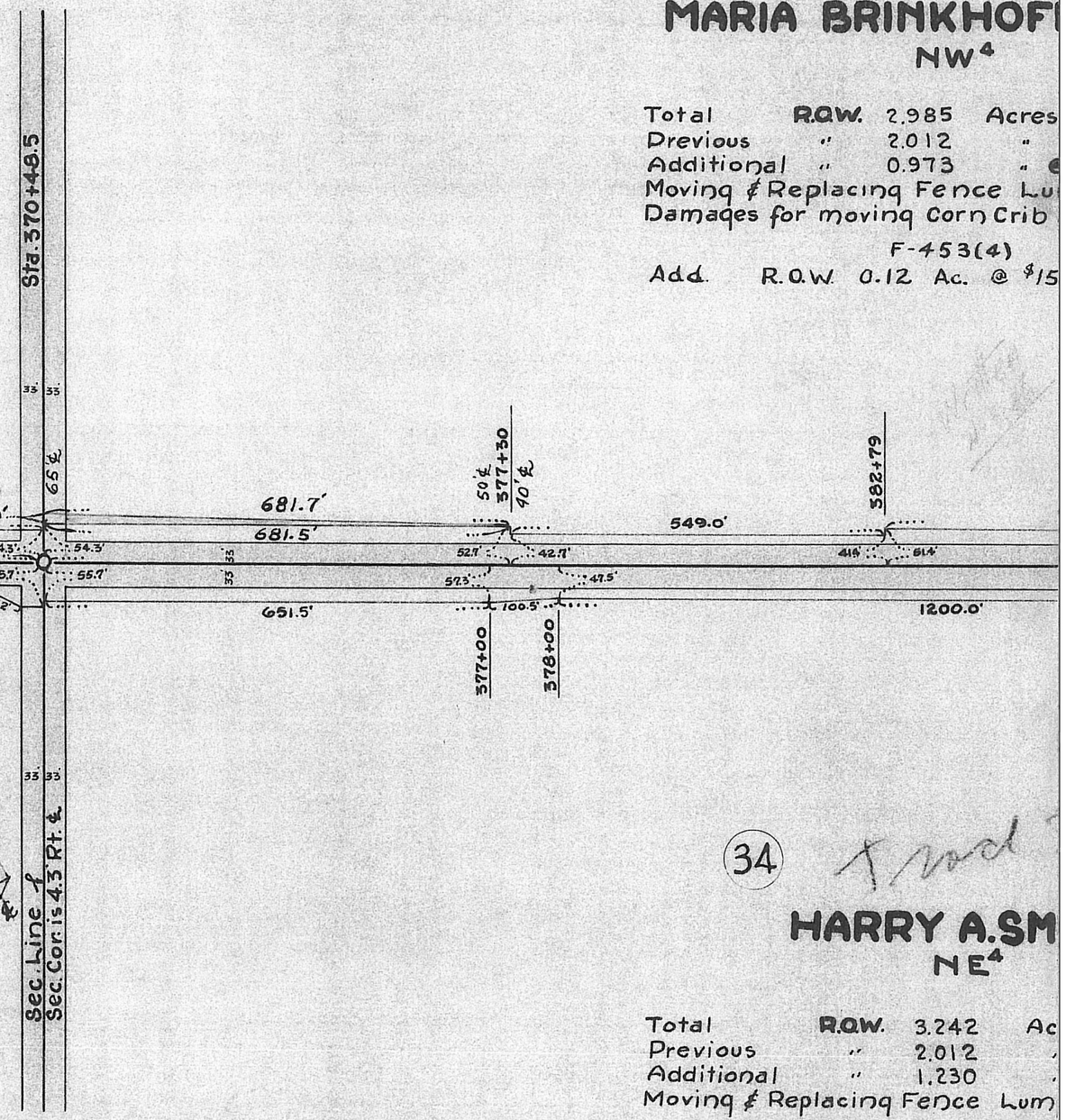

(33) Tract 3

MARIA BRINKHOF
NW¼

Total R.O.W. 2.985 Acres
Previous " 2.012 "
Additional " 0.973 " @
Moving & Replacing Fence Lu
Damages for moving Corn Crib

F-453(4)
Add. R.O.W. 0.12 Ac. @ $15

(32) Tract 34

OSCAR HANAU ETAL.
SE¼

Total R.O.W. 3.001 Acres.
Previous " 2.027 "
Additional " 0.974 " @ $125/ac. $121.75
Moving & Replacing Fence Lump Sum = $50.00
Additional R.O.W. 0.16 Acres @ $175 $28.00

F-453(4)
Total R.O.W. 0.84 Acres
Prev. " 0.63 "
Add. " 0.21 " @ $150.00 $31.50
Channel Easement 0.58 " L.S. $25.00

(34) Tract

HARRY A.SM
NE¼

Total R.O.W. 3.242 Ac
Previous " 2.012
Additional " 1.230
Moving & Replacing Fence Lum

36

27
T7N-R11E
OTOE COUNTY

(16)

F ETAL.

= 121.63
mp Sum = $ 50.00
foundation = $ 150.00

0.00 $ 18.00

35

ITH

res.

@ = $ 153.75
p Sum = $ 50.00

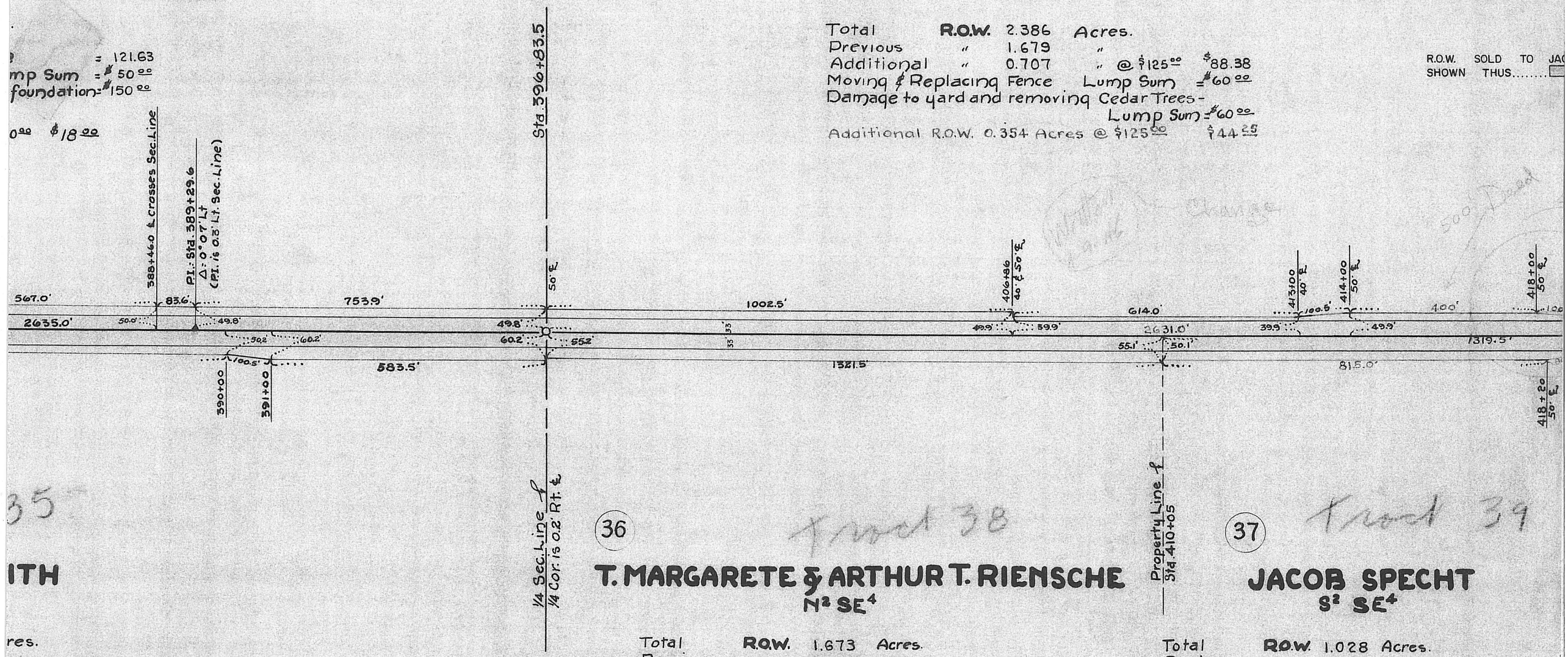

(35) Tract 37

JACOB BENTZINGER
SW⁴

Total R.O.W. 2.386 Acres.
Previous " 1.679 "
Additional " 0.707 " @ $125.00 $88.38
Moving & Replacing Fence Lump Sum = $ 60.00
Damage to yard and removing Cedar Trees - Lump Sum = $ 60.00
Additional R.O.W. 0.354 Acres @ $125.00 $44.25

R.O.W. SOLD TO JA
SHOWN THUS.....

(36) Tract 38

T. MARGARETE & ARTHUR T. RIENSCHE
N² SE⁴

Total R.O.W. 1.673 Acres.
Previous " 1.001 "
Additional " 0.672 " @ $125.00 = $ 84.00
Moving & Replacing Fence Lump Sum = $ 24.00

(37) Tract 39

JACOB SPECHT
S² SE⁴

Total R.O.W. 1.028 Acres.
Previous " 0.678 "
Additional " 0.350 " @ $125.00 = $ 43.75
Moving & Replacing Fence Lump Sum = $ 24.00
Additional R.O.W. 0.095 Acres @ $125.00 $11.88

28
T7N-R11E

27
T7N-R11E

34
T7N-R11E

(17)

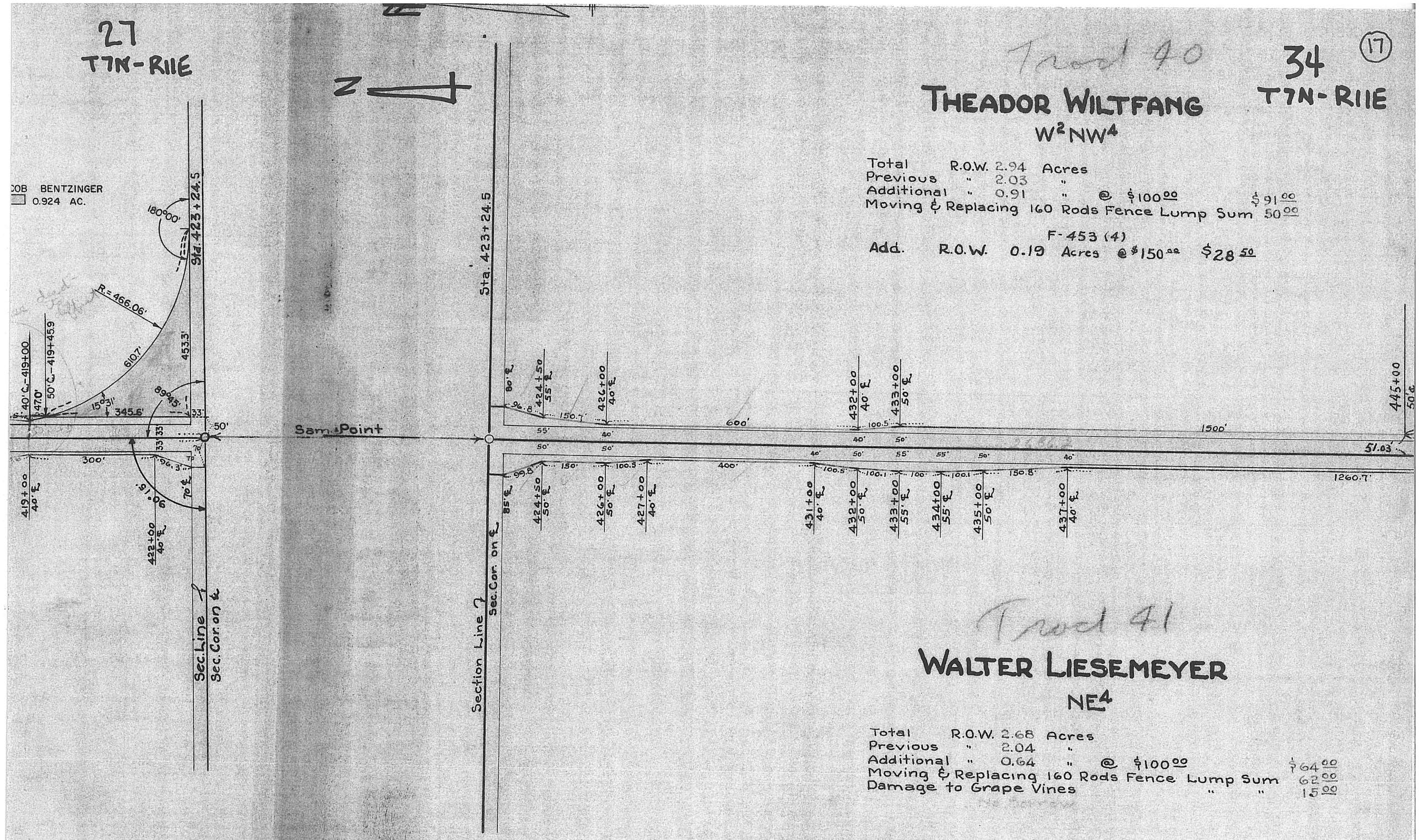

Tract 40

THEADOR WILTFANG

W²NW⁴

Total R.O.W. 2.94 Acres
Previous " 2.03 "
Additional " 0.91 " @ $100.00 $91.00
Moving & Replacing 160 Rods Fence Lump Sum 50.00

F-453 (4)

Add. R.O.W. 0.19 Acres @ $150.00 $28.50

Tract 41

WALTER LIESEMEYER

NE⁴

Total R.O.W. 2.68 Acres
Previous " 2.04 "
Additional " 0.64 " @ $100.00 $64.00
Moving & Replacing 160 Rods Fence Lump Sum 62.00
Damage to Grape Vines " " 15.00

34
T 7 N ~ R 11 E
OTOE CO.

Tract 43

JOHN A. CARMAN

SW4

Total R.O.W. 3.39 Acres
Previous " 2.03 "
Additional " 1.36 " @ $100.00 $136.00

No Fence
No Barrow

Written 2-10-48

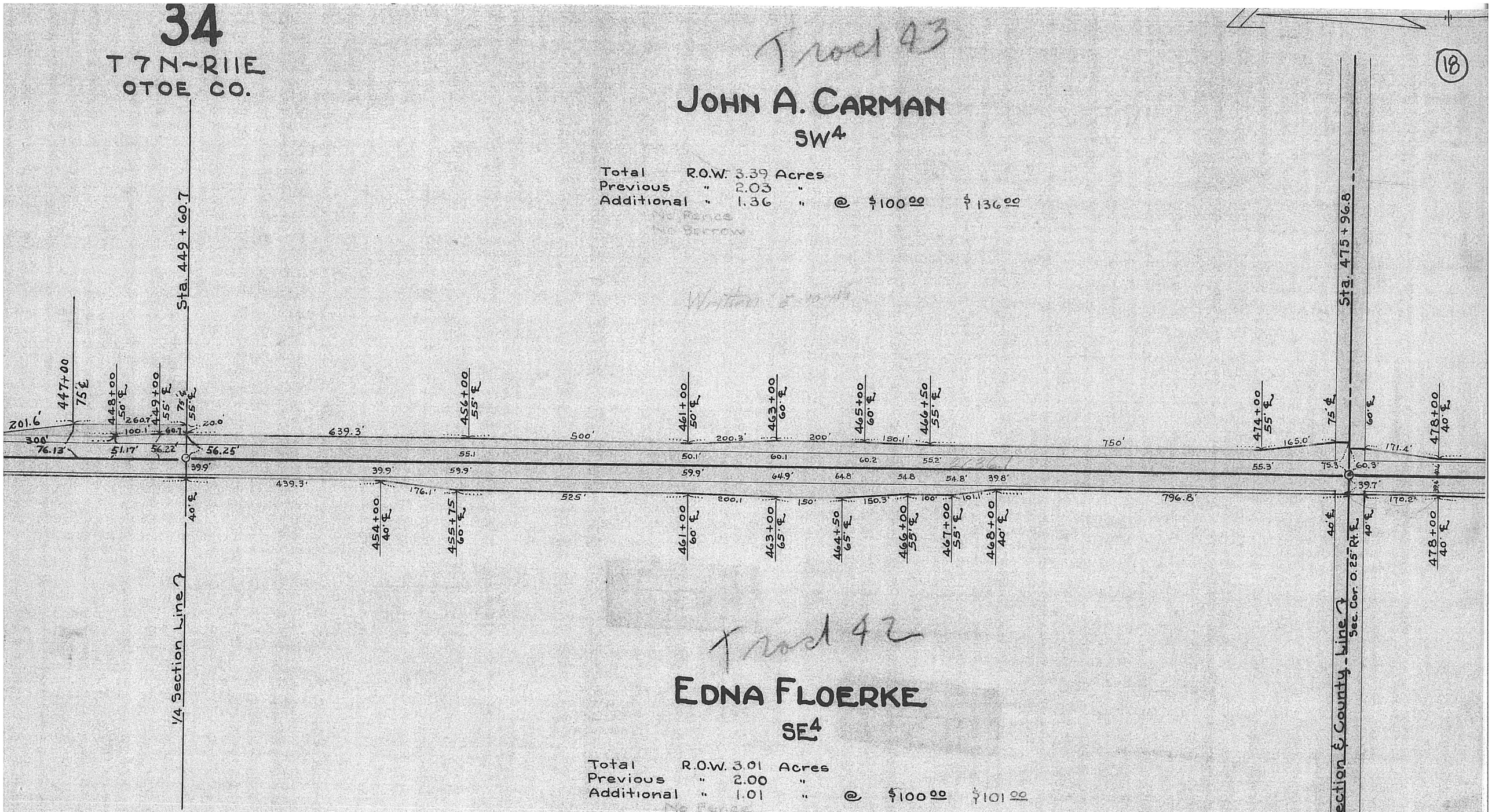

Tract 42

EDNA FLOERKE

SE4

Total R.O.W. 3.01 Acres
Previous " 2.00 "
Additional " 1.01 " @ $100.00 $101.00

No Fence
No Barrow

33
T 7 N ~ R 11 E
PROJ. F-453(1)

3

T 6 N ~ R 11 E
JOHNSON CO.

Dora A. ~~JOHN~~ MITTELBERG
NW4

Total R.O.W. 2.67 Acres
Previous " 1.98 "
Additional " 0.69 " @ $100.00 $69.00
Moving & Replacing 60 Rods Fence Lump Sum 27.00

F-453(4)

Add. R.O.W. 0.06 Acres @ $150.00 $ 19.00
M. & R. Fence L.S. $ 57.50
Total $ 66.50

Total
Previous
Additional
Moving & R
Damage to

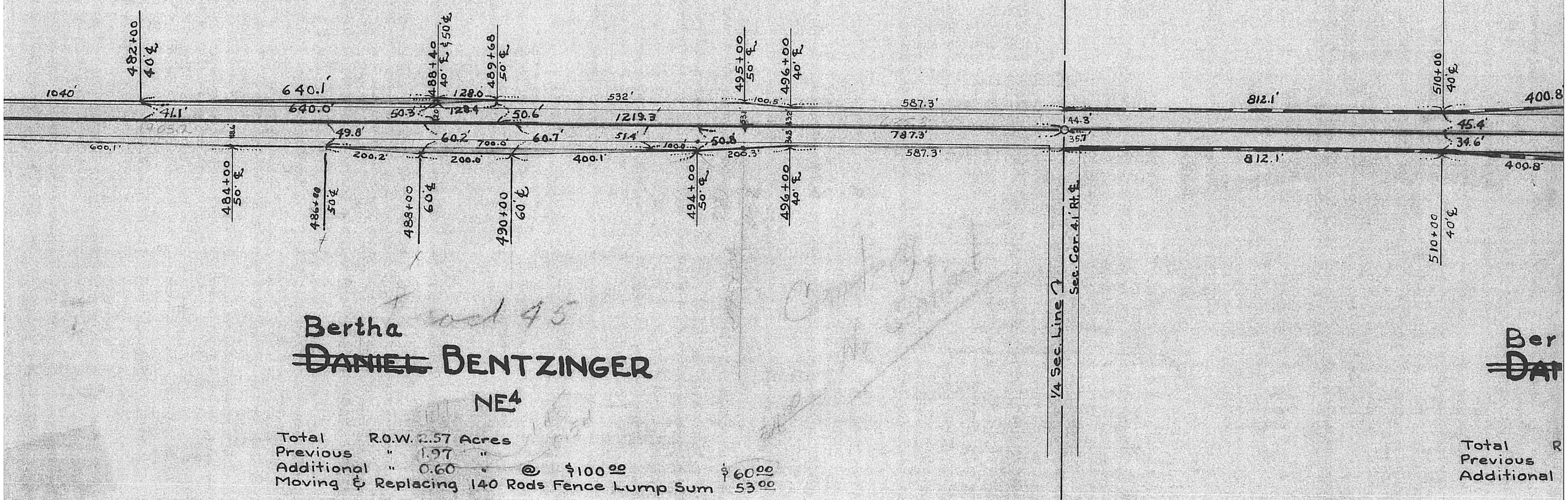

Bertha
~~DANIEL~~ BENTZINGER
NE4

Total R.O.W. 2.57 Acres
Previous " 1.97 "
Additional " 0.60 " @ $100.00 $60.00
Moving & Replacing 140 Rods Fence Lump Sum 53.00

F-453(4)

Add. R.O.W. 0.16 Acres @ $150.00 = $24.00

Ber
~~DA~~

Total R
Previous
Additional

4

T 6 N ~ R 11 E
PROJ. F-453(1)

F-453(4)

3

T6N-R11E

(20)

lith E. Fisher et. al.

SW4

R.O.W. 3.69 Acres
" 3.02 "
" 0.67 " @ $150.00 $100.50
Replacing Rods Fence Lump Sum $96.75
Crib & Hog House L.S. $400.00
Total $597.25

Tract 47

CLARA McINTYRE
Pt. NW4NW4

F-453(4)

Total R.O.W. 0.66 Acre
Previous " 0.47 "
Additional " 0.19 " @ $150.00 $28.50

Tract 49

ADRIANA JOHANNA
Pt. NW4

Total R.O.W. 0.43 Acre
Previous " 0.29 "
Additional " 0.14 " @ $100.00
Moving & Replacing 20 Rods Fence

Wanton - 5-11-45

END PROJ. F-453(1)

Note: For Remainder of F-45

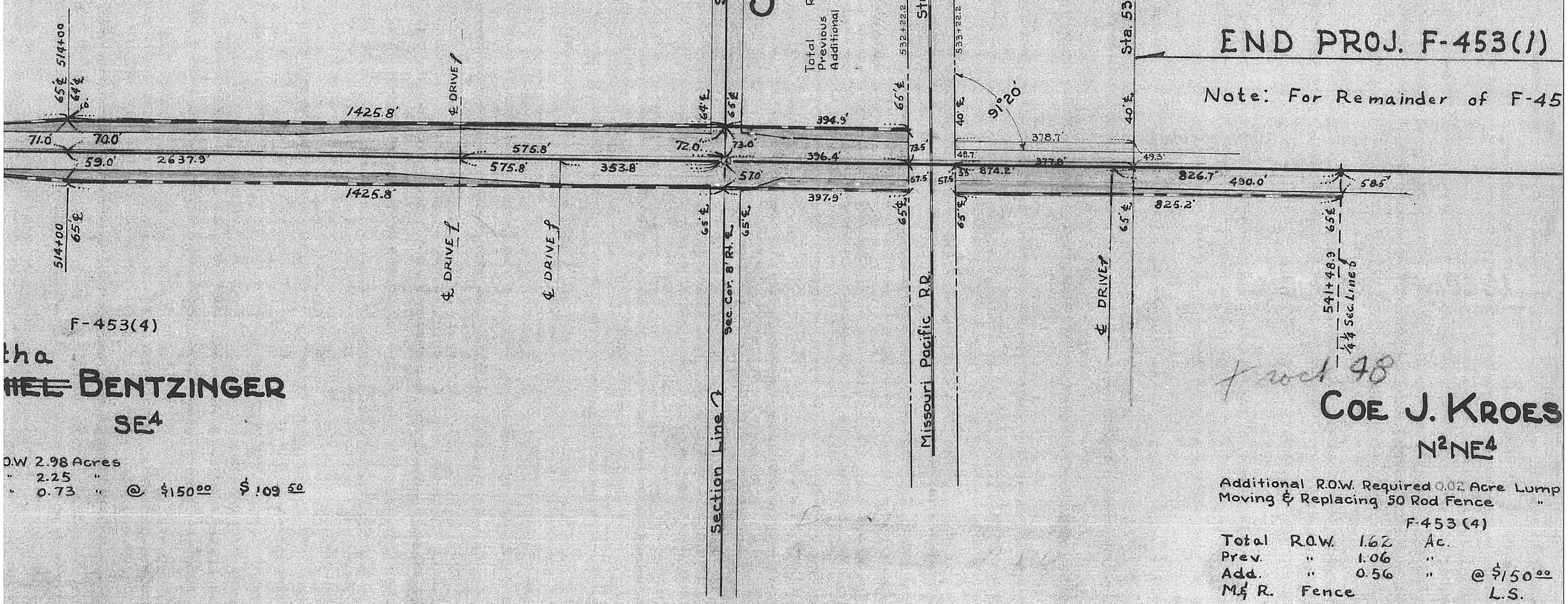

F-453(4)

tha
~~HEL~~ BENTZINGER

SE4

O.W 2.98 Acres
" 2.25 "
" 0.73 " @ $150.00 $109.50

Tract 48

COE J. KROES

N2NE4

Additional R.O.W. Required 0.02 Acre Lump
Moving & Replacing 50 Rod Fence "

F-453(4)

Total R.O.W. 1.62 Ac.
Prev. " 1.06 "
Add. " 0.56 " @ $150.00
M.& R. Fence L.S.

10

T 6 N ~ R 11 E
JOHNSON CO.

KROESE

45¢ $14.00
9.00

(4) See F-453 (2) Roll.

um $10.00
" 20.00

$ 84.00
$ 128.00
$ 212.00

9

T 6 N ~ R 11 E
PROJ. F-453(1)