STATE OF NEBRASKA
DEPARTMENT OF ROADS
RIGHT OF WAY PLANS

RD--50-1(1006)

IN TECUMSEH
JOHNSON COUNTY

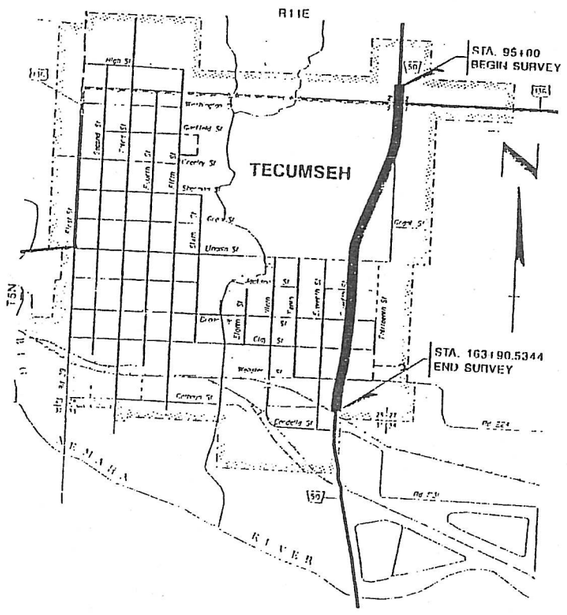

PRELIM. BOOK NO.

CONTROL NO. 12145

FINALIZED PROJ. NO. RD-50-1(1006)

PREV. R.O.W. PURCHASED UNDER PROJ. F-454(1)

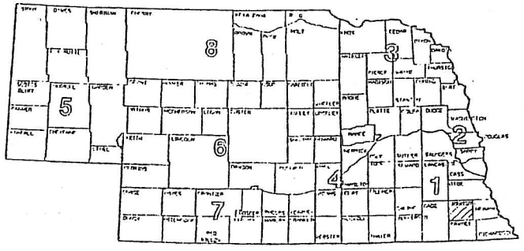

LEGEND

- NEW CONTROLLED ACCESS
- PREVIOUS CONTROLLED ACCESS
- LIMITS OF CONSTRUCTION
- PREVIOUS R.O.W.
- NEW R.O.W.
- EXISTING PERMANENT EASEMENT
- TEMPORARY EASEMENT
- EXCESS TAKING
- PERMANENT EASEMENT
- EXISTING RAILROAD EASEMENT
- NEW RAILROAD PERMANENT EASEMENT
- NEW RAILROAD TEMPORARY EASEMENT

CONVENTIONAL SIGNS

- CITY OR VILLAGE LIMITS
- FENCE LINE
- GUARDRAIL
- RAILROAD
- RAILROAD RIGHT OF WAY LINE
- TRAVELED WAY
- DIKE
- EXISTING CULVERTS
- NEW CULVERTS
- POWER POLE
- TELEPHONE OR TELEGRAPH POLE
- HEDGE
- TREES

EQUATION

FROM REF. POST 32.060 TO REF. POST 32.920 INCLUDED IN THIS LAYOUT

TOTAL NET LENGTH OF PROJECT FEET 0.86 MILES

ROADWAY DESIGNER RAY HURD

R.O.W. DESIGNER UMA GUPTA

COMPUTED BY QUINTEN JORDAN

DATE STAGE IV COMPLETE

LETTING DATE 2-6-97

HALF SIZE BY UMA GUPTA

HALF SIZE DATE 1-4-99

ALL RIGHT OF WAY SHOULD BE VERIFIED BY DEEDS AT COUNTY COURTHOUSE.

PROJECT NO.	SHEET NO.
ROW PROJECT NO. RD-50-1(1006)	
LOCATION IN TECUMSEH	
COUNTY JOHNSON	
CONTROL NO. 12145	ROW SHEET NO. 3
FINALIZED PROJECT NO. RD-50-1(1006)	

PREV. ROW PROJ.
F-454(1)

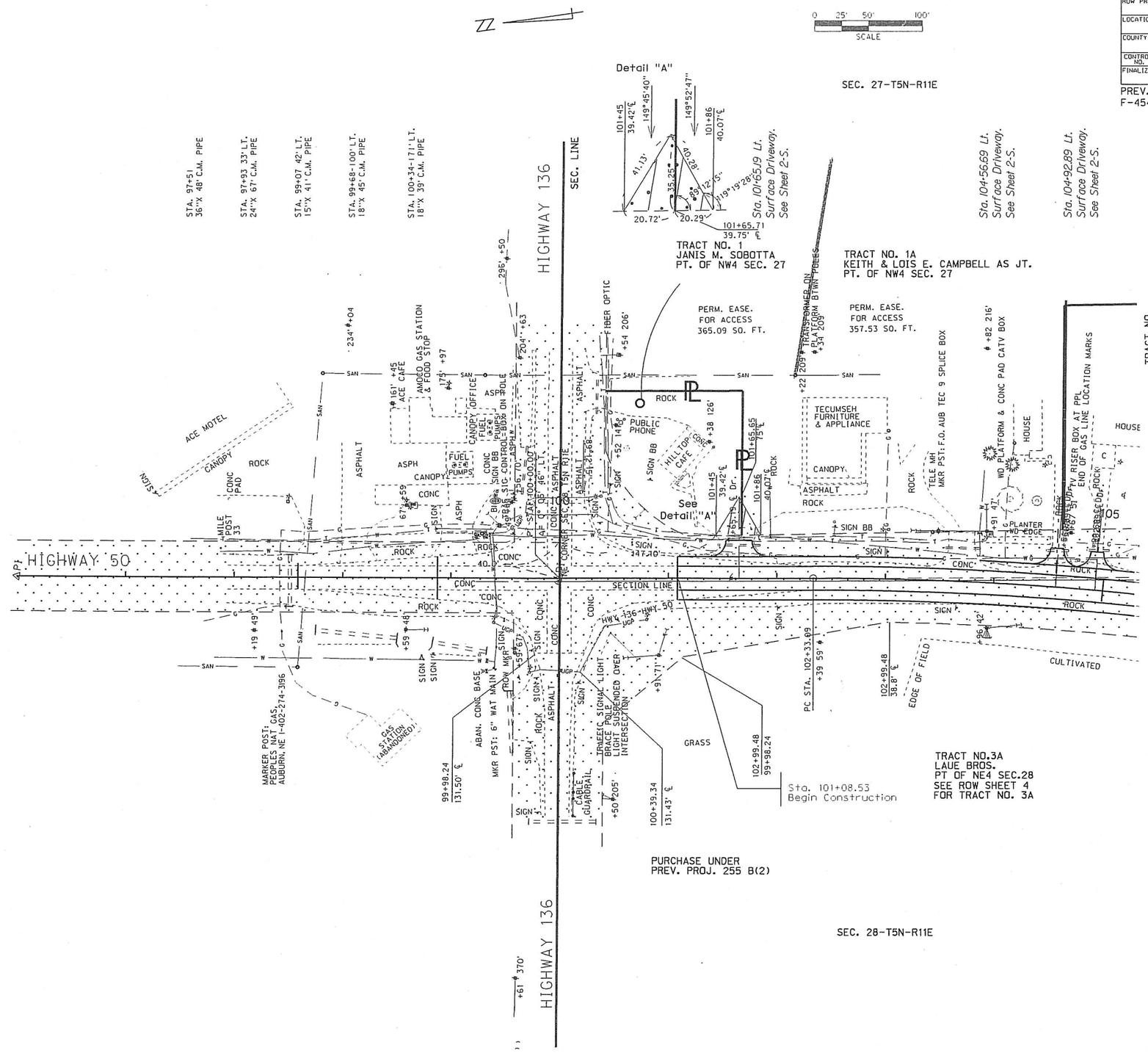

PROJECT NO.	SHEET NO.
ROW PROJECT NO.	RD-50-1(1006)
LOCATION	IN TECUMSEH
COUNTY	JOHNSON
CONTROL NO. 12145	ROW SHEET NO. 4
FINALIZED PROJECT NO.	RD-50-1(1006)

PREV. ROW PROJ.
F-454(1)

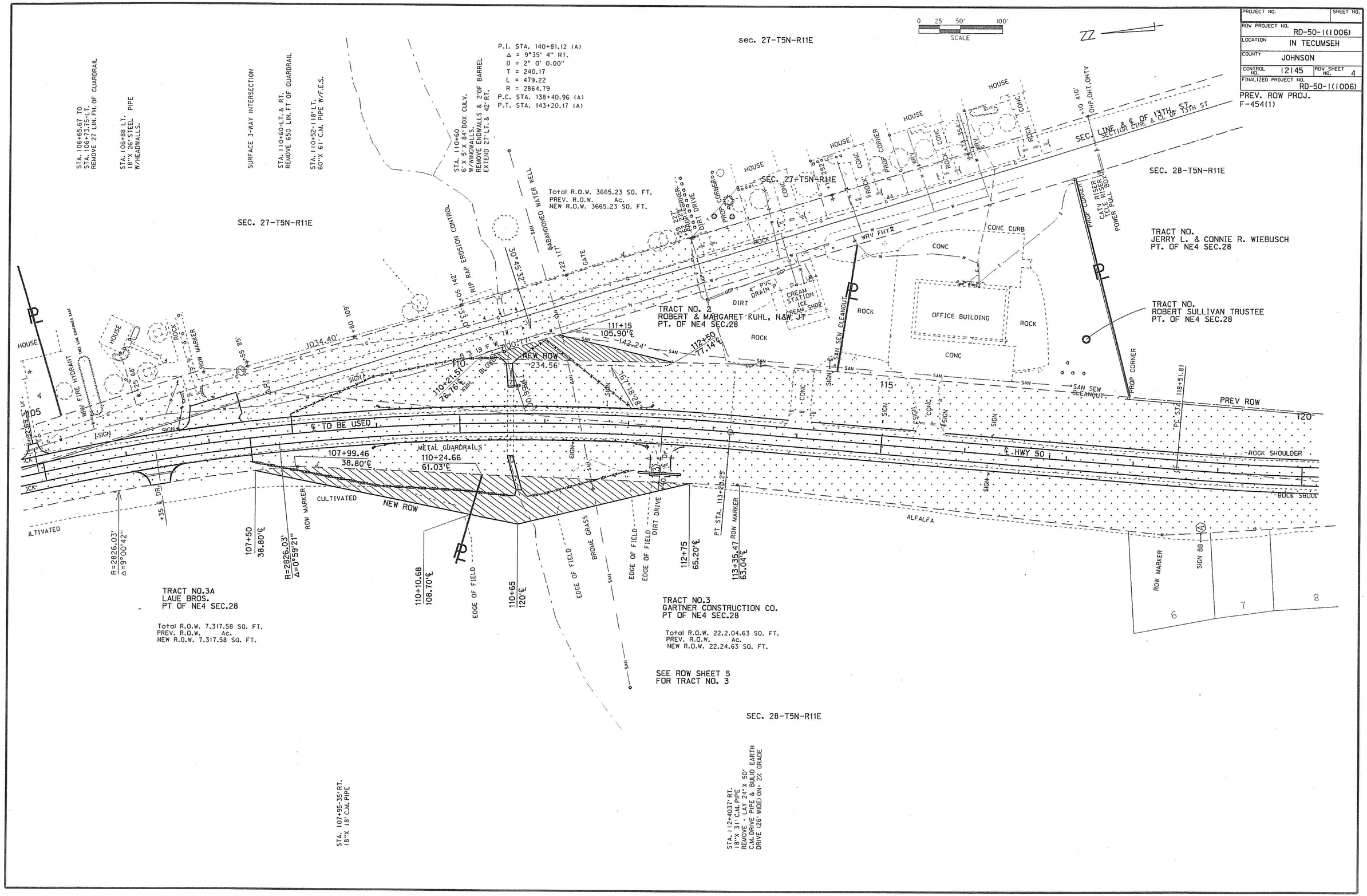

PROJECT NO.	SHEET NO.
ROW PROJECT NO. RD-50-1(1006)	
LOCATION IN TECUMSEN	
COUNTY JOHNSON	
CONTROL NO. 12145	ROW SHEET NO. 5
FINALIZED PROJECT NO. RD-50-1(1006)	

PREV. ROW PROJ.
F-454(1)

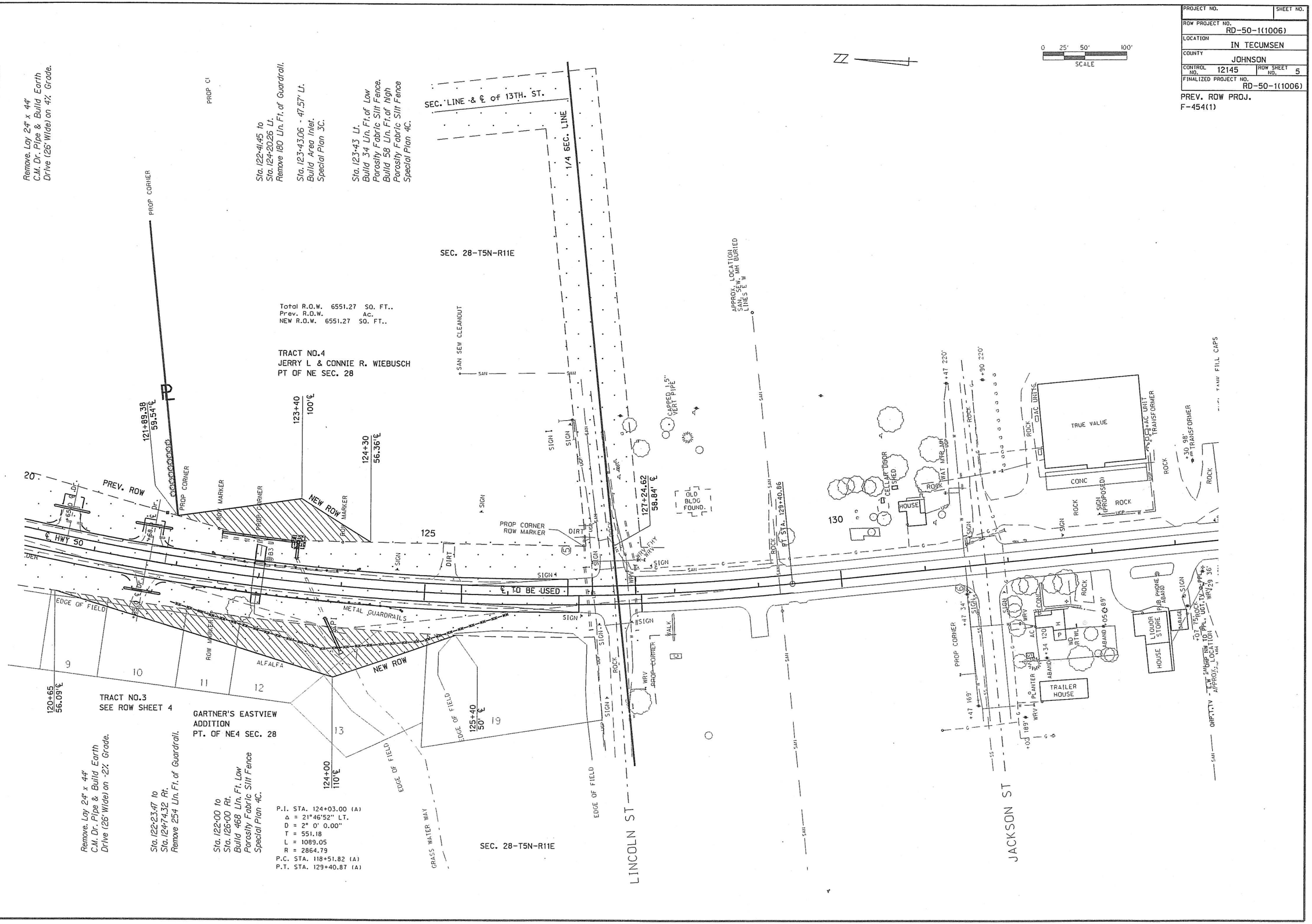

PROJECT NO.	SHEET NO.
ROW PROJECT NO. RD-50-1(1006)	
LOCATION IN TECUMSEN	
COUNTY JOHNSON	
CONTROL NO. 12145	ROW SHEET NO. 6
FINALIZED PROJECT NO. RD-50-1(1006)	

PREV. ROW PROJ.
F-454(1)

P.I. STA. 140+81.12 (A)
Δ = 9°35' 4" RT.
D = 2° 0' 0.00"
T = 240.17
L = 479.22
R = 2864.79
P.C. STA. 138+40.96 (A)
P.T. STA. 143+20.17 (A)

ROW SHEET NO.

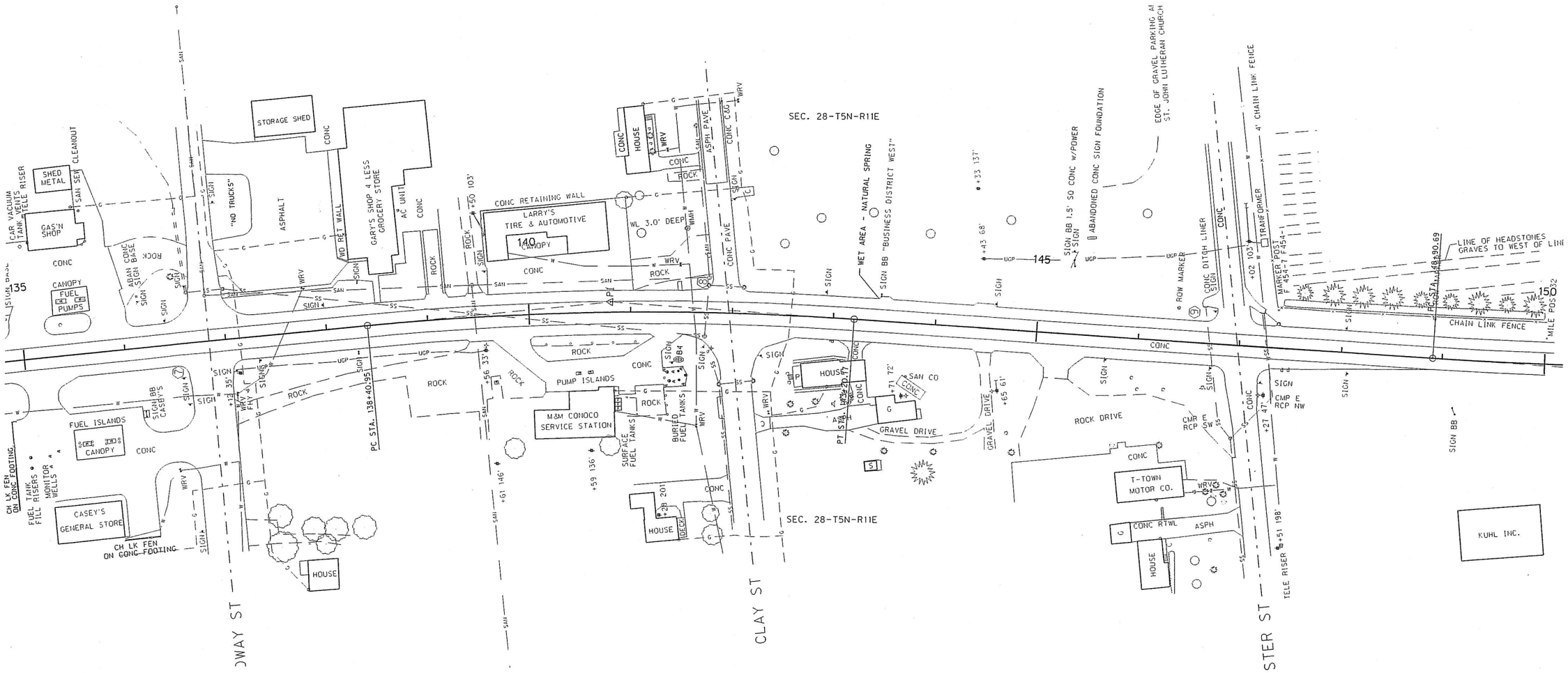

/usr/drafting1/draft/12145dc2.dgn
SHEET 2 OF 2