FED. ROAD DIV. NO.	STATE	FED. AID PROJ. NO.	FISCAL YEAR	SHEET NO.	TOTAL SHEETS
5	NEB.	S-426(4)		1	

STATE OF NEBRASKA
DEPARTMENT OF ROADS ~~AND IRRIGATION~~
~~BUREAU OF HIGHWAYS~~
PLAN AND PROFILE OF PROPOSED
STATE HIGHWAY
FEDERAL AID SECONDARY PROJECT
ELK CREEK EAST
JOHNSON & NEMAHA COUNTIES

INDEX OF SHEETS

NO. 1. TITLE PAGE.
" 2. TYPICAL CROSS-SECTION OF IMPROVEMENT NO. 2-S-426(4)

" 2-S Summary Of Quantities

" 3 Plan and Profile, Sta. 369+56.4 to Sta. 390+00
" 4 " " " " 390+00 " " 420+00
" 5 " " " " 420+00 " " 450+00
" 6 " " " " 450+00 " " 480+00
" 7 " " " " 480+00 " " 485+00

" 8 to 13 Computations and Slope Stake Data
" 14 to 40 Cross Sections
" 41 to 43 " " at Culvert Sites

" 44 Details Of Construction, Plan S-426(4)-1 (3 Sheets)

" 45 " " " " 414-J-R4 (2 Sheets)
" 46 " " " " 414-N 2
" 47 " " " " 423-E
" 48 " " " " 1666-A (2-Sheets)
" 49 " " " " 1747
" 50 " " " " 1749
" 51 " " " " 1822-A1-R2
" 52 " " " " 1844-A-R1
" 53 " " " " 1845-A-R1
" 54 " " " " 420-B
" 55 " " " " 1699-R2
" 56 " " " " 1718-A

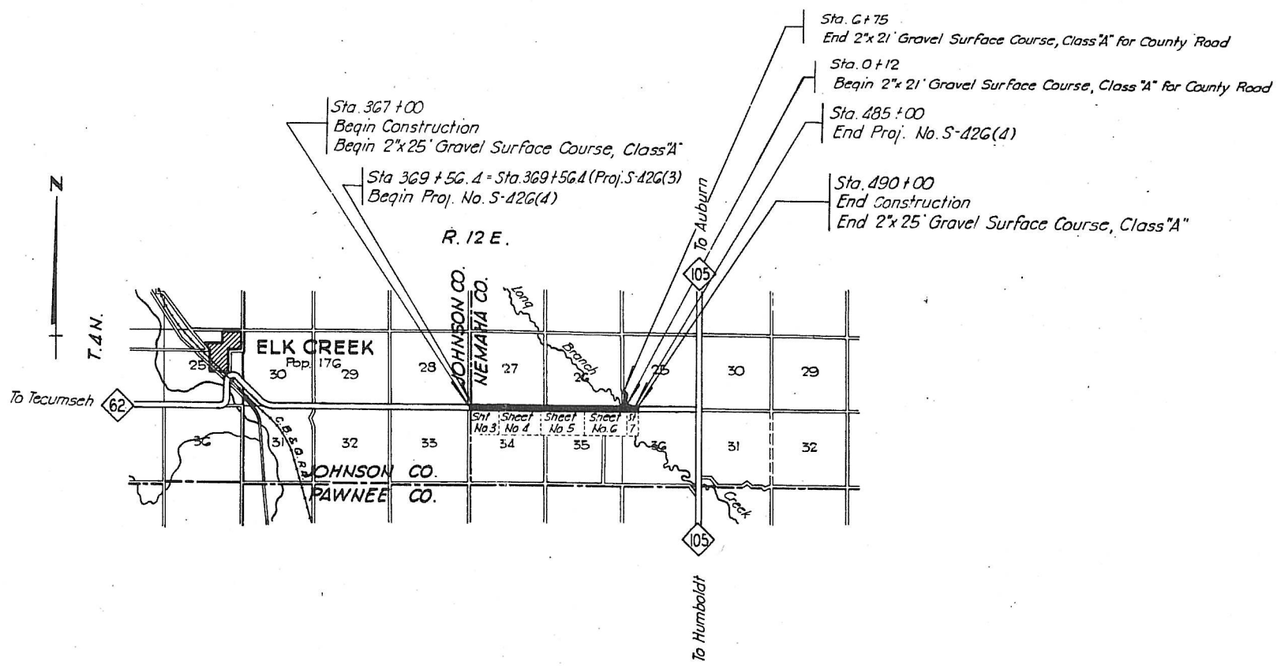

RIGHT OF WAY SECTION

-LEGEND-

New R.O.W. - Non-Controlled Access
New R.O.W. - Controlled Access
Previous R.O.W.
Borrow
Channel
Access Road Easement

CONVENTIONAL SIGNS

ATE AND NATIONAL LINE
UNTY LINE
Y OR VILLAGE
CTION LINE
NCE LINE
ARD RAIL
HT OF WAY LINE
AVELED WAY
LROADS
SE OR SURVEY LINE

DYKE
CULVERTS
POWER POLE
TELEPHONE OR TELEGRAPH POLE
MARSH
HEDGE
TREES
GROUND ELEVATION
GRADE ELEVATION

EQUATIONS

EXCEPTIONS

FROM STA. TO STA. INCLUDED IN THIS LAYOUT

TOTAL LENGTH OF EXCEPTIONS FEET
TOTAL NET LENGTH OF Proj. S-426(4) 11,543.6 FEET 2.186 MILES

APPROVED Nov. 1, 1957

W. H. Mengel
DESIGN ENGINEER

R. N. Ress
STATE ENGINEER

DEPARTMENT OF COMMERCE
BUREAU OF PUBLIC ROADS
APPROVED
DIVISION ENGINEER DATE

S-426(4) 3

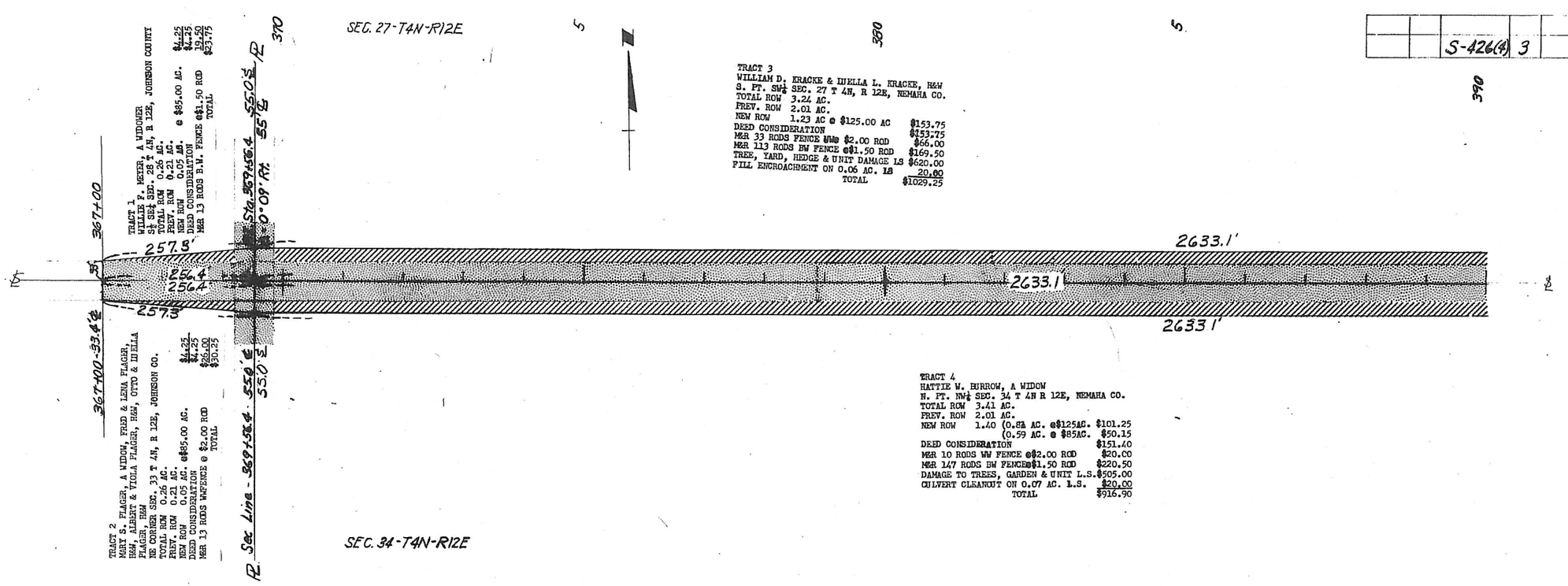

S-426(4) 4

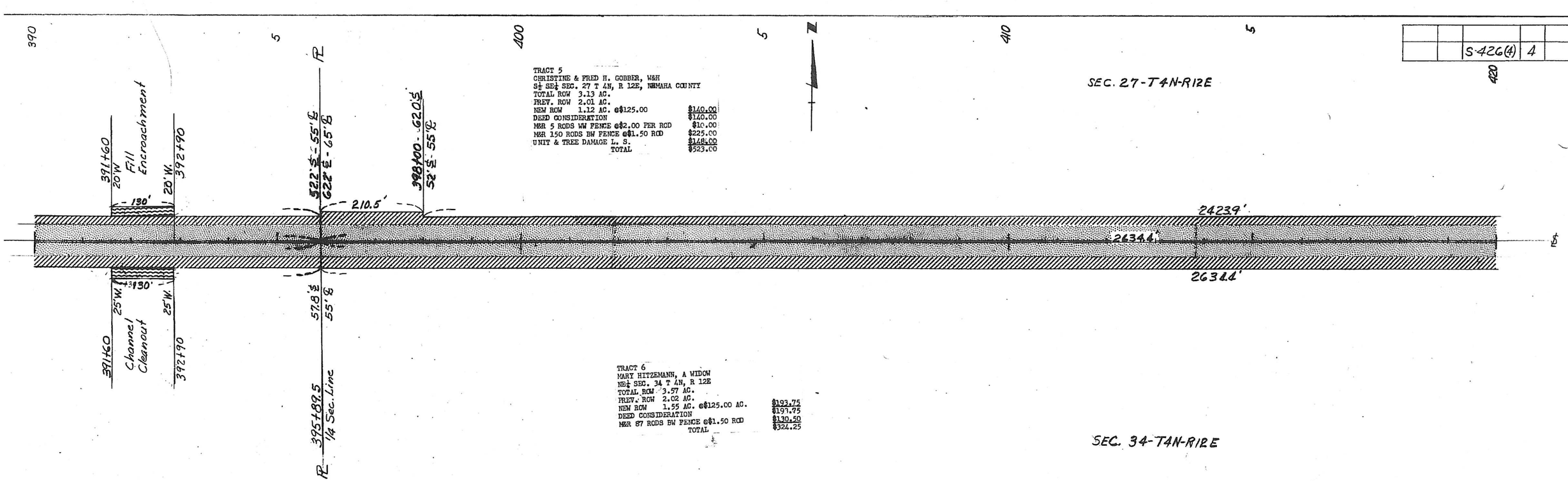

Sec. 26-T4N-R12E

TRACT 7
FRED H. & TENA GOBBER, H&W
S½ SW¼ SEC. 26 T 4N, R 12E, NEMAHA COUNTY
TOTAL ROW 4.66 AC.
PREV. ROW 2.02 AC.
NEW ROW 2.64 AC. @$85.00 AC. $224.40
SEE SUMMARY

TRACT 8
FRED H. & TENA GOBBER, H&W
PT. W½ NW¼ SEC. 35 T 4N, R 12E, NEMAHA COUNTY
TOTAL ROW 2.41 AC.
PREV. ROW 0.85 AC.
NEW ROW 1.56 AC @$85.00 AC. $132.60
SEE SUMMARY

SUMMARY TRACTS 7-8
FRED H. & TENA GOBBER, H&W
S½ SW¼ SEC. 26-4-12 TOTAL ROW 4.66 AC.
NEW ROW 2.64 AC. @$85 AC. $224.40
PT. W½ NW¼ SEC. 35-4-12TOTALROW 2.41AC.
NEW ROW 1.56 AC @$85 AC. $132.60
TOTAL NEW ROW 4.20 @$85 AC. $357.00
DEED CONSIDERATION $357.00
MAR 39 RODS WW FENCE @$2.00 ROD $78.00
MAR 184 RODS BW FENCE@$1.50 ROD $276.00
MOVING 2 HOG SHEDS & DIGGING NEW SILO PIT, L.S. $80.00
TOTAL $791.00

TRACT 9
MT. ZION CHUB, ELMER HITZEMANN (SEC.)
N PT. OF PT. OF W½ NW¼ SEC. 35 T 4N, R 12E, NEMAHA COUNTY
TOTAL ROW 0.27 AC.
PREV. ROW 0.17 AC.
NEW ROW 0.10 AC @ $125.00 AC $12.50
ASSOCIATION WARRANTY DEED CONSIDERATION $12.50
UNIT DAMAGE, L.S. $250.00
TOTAL $262.50

TRACT 10
BRADY B. & LORA DODDS SCHAFFER, H&W, J.T.
NE¼ NW¼ & W½ NE¼ SEC. 35 T 4N, R 12E
TOTAL ROW 4.19 AC.
PREV. ROW 2.01 AC.
NEW ROW 2.18 AC @$125.00 AC. $272.50
DEED CONSIDERATION $272.50
TOTAL $272.50

SEC. 35-T4N-R12E

Sec. 26-T4N-R12E

TRACT 11
OTTO & ANNA BUCHHOLZ, H&W, HENRY & LOUISE BUCHHOLZ, H&W
SE¼ SEC. 26 T 4N, R 12E, NEMAHA COUNTY
TOTAL ROW 5.22 AC.
PREV. ROW 2.36 AC.
NEW ROW 2.86AC. @$125.00 AC. $357.50
DEED CONSIDERATION $357.50
MAR 160 RODS BW FENCE@$1.50 PER ROD $240.00
TOTAL $597.50

TRACT 12
ALBERT & OR LYDIA TUXHORN, H&W
E½ NE¼ SEC. 35 T 4N, R 12E, NEMAHA CO.
TOTAL ROW 2.06 AC.
PREV. ROW 0.71 AC.
NEW ROW 1.35 AC. @$125.00 $168.75
DEED CONSIDERATION $168.75
TREE DAMAGE, L. S. $25.00
TOTAL $193.75

TRACT 14
JOHN & OLLIE E. KOLASNY, H&W
N½ NW¼ NW¼ NW¼ SEC. 36 T 4N, R 12E, NEMAHA, CO.
ALL NEW ROW 5.00 AC. @ $75.00 $375.00
DEED CONSIDERATION $375.00
TOTAL $375.00

SEC. 35-T4N-R12E

SEC. 25 T-4N-R-12-E

TRACT 13
ELLA STUTHEIT, A WIDOW, LEONHARD STUTHEIT SINGLE, CLARENCE & COLLEEN STUTHEIT, H&W, MELVIN STUTHEIT, SINGLE, LORRENE & ALVIN H. ADEN, W&H, DELORA & HERBERT GOOS, W&H

TOTAL ROW	5.13 AC.	
PREV. ROW	1.20 AC.	
NEW ROW	3.93 AC. @$125.00 AC.	$491.25
DEED CONSIDERATION		$491.25
55 RODS NEW FENCE @$3.00 PER ROD		$165.00
M&R 62 RODS WW FENCE @$2.00 ROD		$124.00
M&R 12 RODS ELECTRIC FENCE @.50 ROD		6.00
TOTAL		$786.25

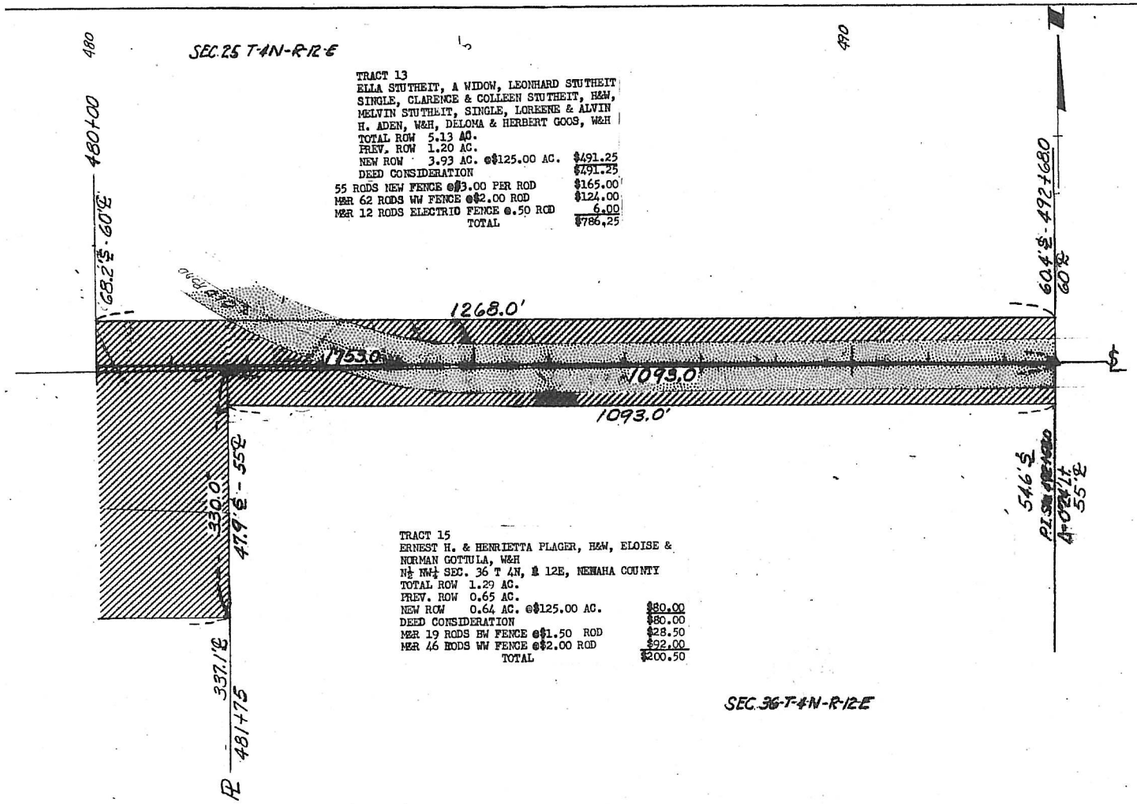

TRACT 15
ERNEST H. & HENRIETTA PLAGER, H&W, ELOISE & NORMAN GOTTULA, W&H
N½ NW¼ SEC. 36 T 4N, R 12E, NEMAHA COUNTY

TOTAL ROW	1.29 AC.	
PREV. ROW	0.65 AC.	
NEW ROW	0.64 AC. @$125.00 AC.	$80.00
DEED CONSIDERATION		$80.00
M&R 19 RODS BW FENCE @$1.50 ROD		$28.50
M&R 46 RODS WW FENCE @$2.00 ROD		$92.00
TOTAL		$200.50

SEC. 36-T-4N-R-12-E