FED. ROAD DIV. NO.	STATE	FED. AID PROJ. NO.	FISCAL YEAR	SHEET NO.	TOTAL SHEETS
6	NEB.	S-42G (5)		1	

INDEX OF SHEETS

TITLE PAGE.
TYPICAL CROSS-SECTION OF IMPROVEMENT NO. 2-S-42G(5)

5 Summary Of Quantities

Plan and Profile, Sta. 1+00 to Sta. 30+00
" " " " 30+00 " " 54+61

5 Computations & Slope Stake Data
6 Cross-Sections
18 " " at Culvert Sites

Details Of Construction, Plan No. S-42G(5)-1 (6 Sheets)
" " " " " " " " 1C
" " " " " " " " 2C

" " " " " 114-N2
" " " " " 421-J
" " " " " 1542-A
" " " " " 1686 (3 Sheets)
" " " " " 1699-R2
" " " " " 1718-A
" " " " " 1742-F
" " " " " 1744
" " " " " 1747
" " " " " 1749
" " " " " 420-B

STATE OF NEBRASKA
DEPARTMENT OF ROADS ~~AND IRRIGATION~~
BUREAU OF HIGHWAYS
PLAN AND PROFILE OF PROPOSED
STATE HIGHWAY
FEDERAL AID SECONDARY PROJECT
ELK CREEK WEST
JOHNSON COUNTY

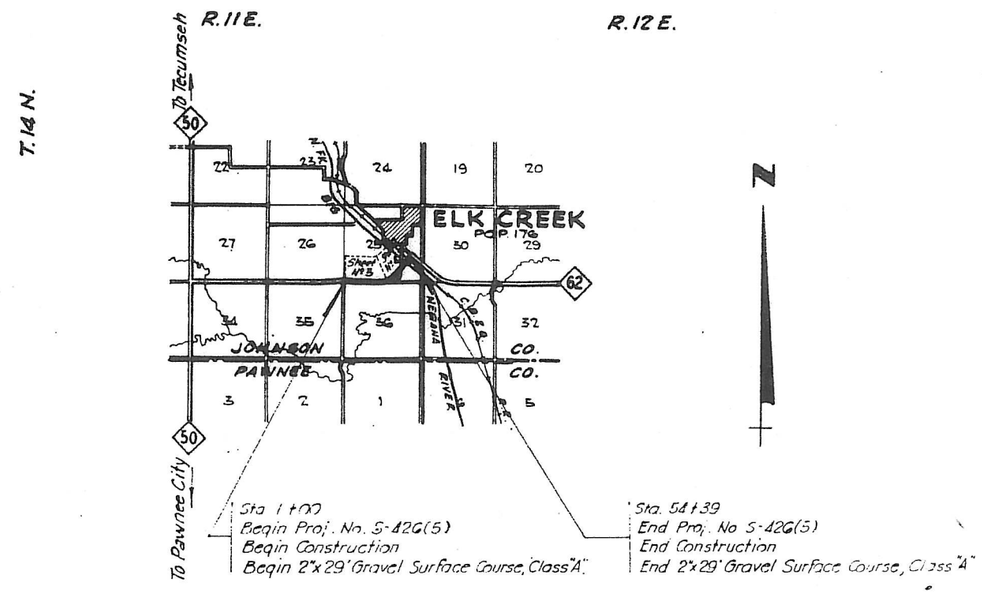

RIGHT OF WAY DIVISION

—LEGEND—

ew R.O.W.- Non-Controlled Access
ew R.O.W.- Controlled Access
revious R.O.W.
cess Road Easement
annel

rawn June 1959

CONVENTIONAL SIGNS

AND NATIONAL LINE
LINE
VILLAGE
LINE
LINE
RAIL
OF WAY LINE
OF WAY
DYKE
CULVERTS
POWER POLE
TELEPHONE OR TELEGRAPH POLE
MARSH
HEDGE
TREES

EQUATIONS

EXCEPTIONS

FROM STA.	TO STA.	INCLUDED IN THIS LAYOUT

TOTAL LENGTH OF EXCEPTIONS FEET

APPROVED Nov. 17 1958

ASSISTANT DESIGN ENGINEER

STATE ENGINEER

DEPARTMENT OF COMMERCE
BUREAU OF PUBLIC ROADS

APPROVED

DIVISION ENGINEER DATE

FED. ROAD DIV. NO.	STATE	FED. AID PROJ. NO.	SHEET NO.	TOTAL SHEETS
5	NEBR.	S-426(5)	3	

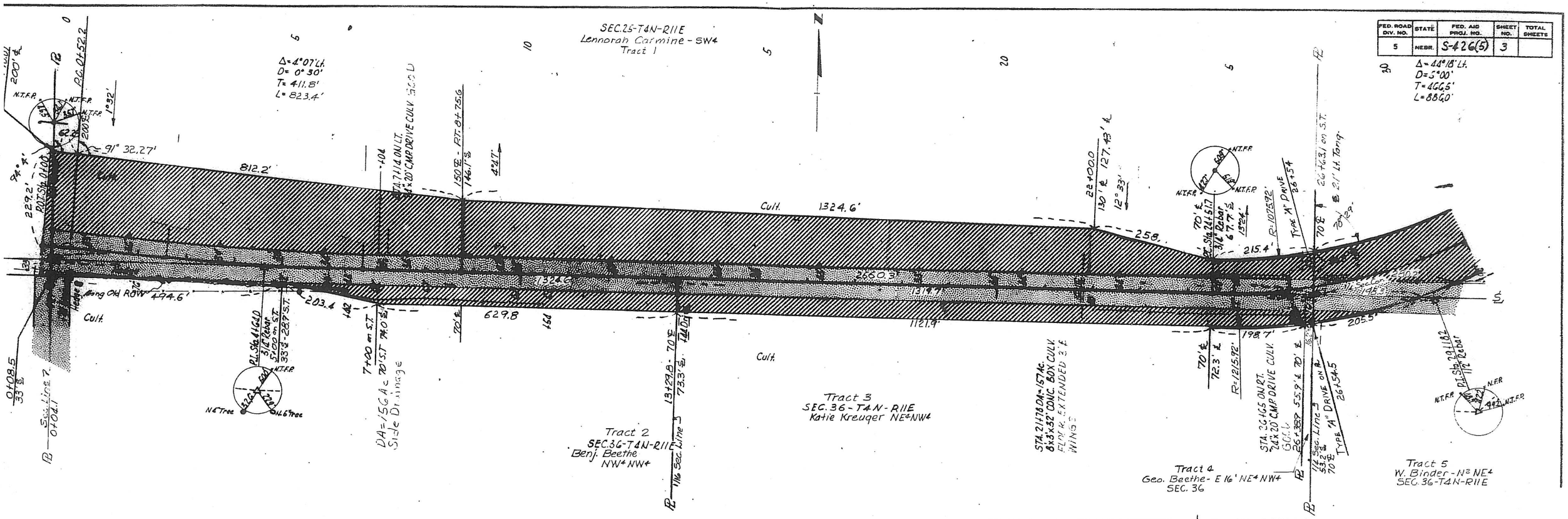
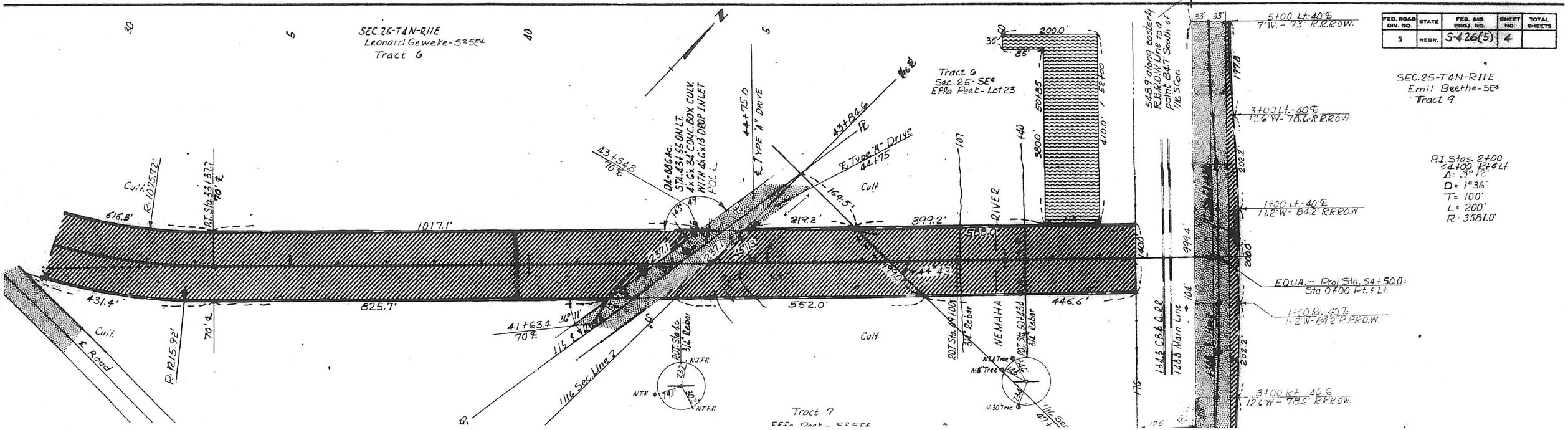
FED. ROAD DIV. NO.	STATE	FED. AID PROJ. NO.	SHEET NO.	TOTAL SHEETS
5	NEBR.	S-426(5)	4