OF NEBRASKA

RIGHT OF WAY STRIP MAP

SCALE
1 INCH = 200 ft

Right of Way

Road

DRAWN BY
C. J. Schuster
MARCH, 1940

DEPARTMENT OF ROADS & IRRIGATION

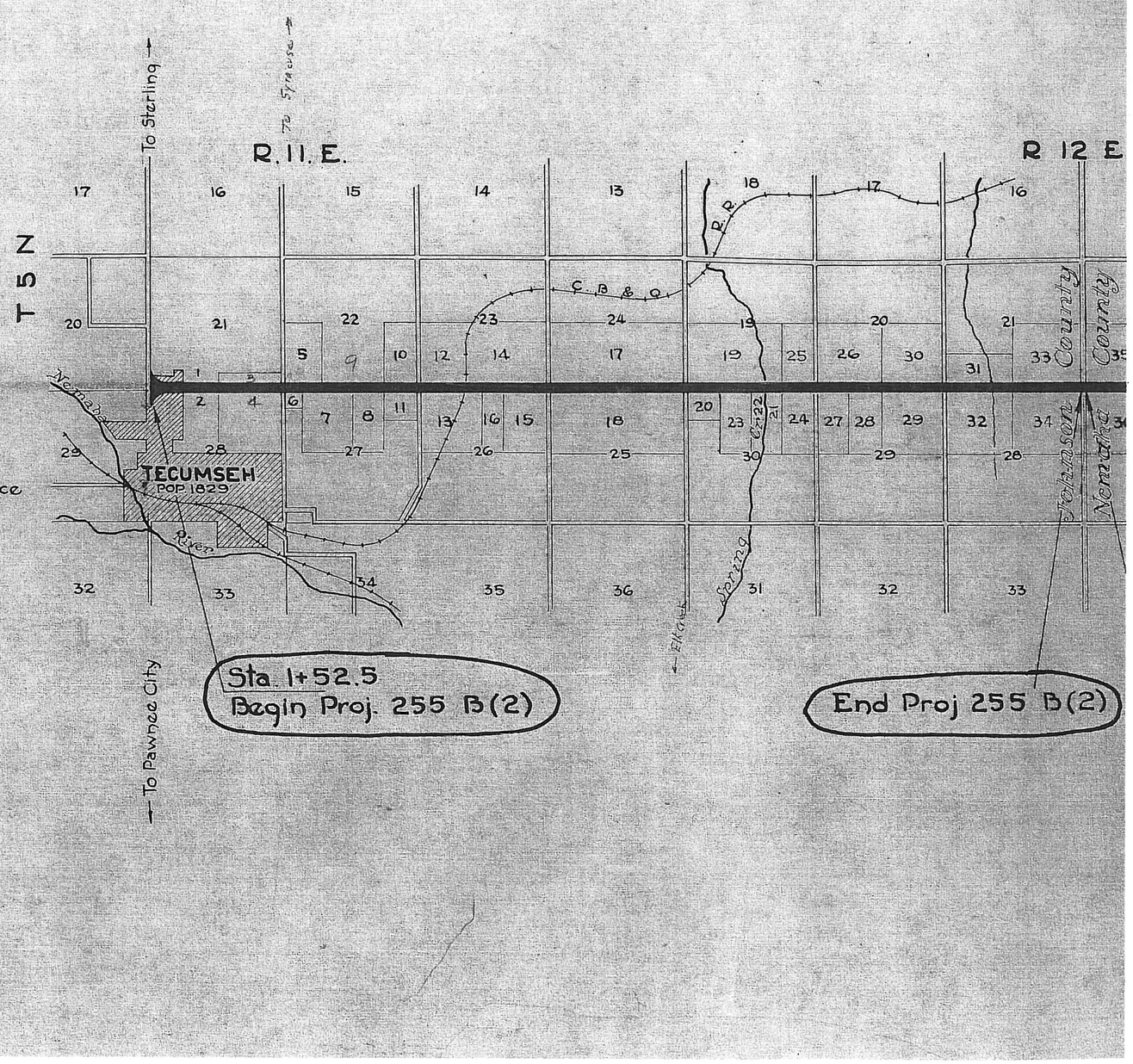

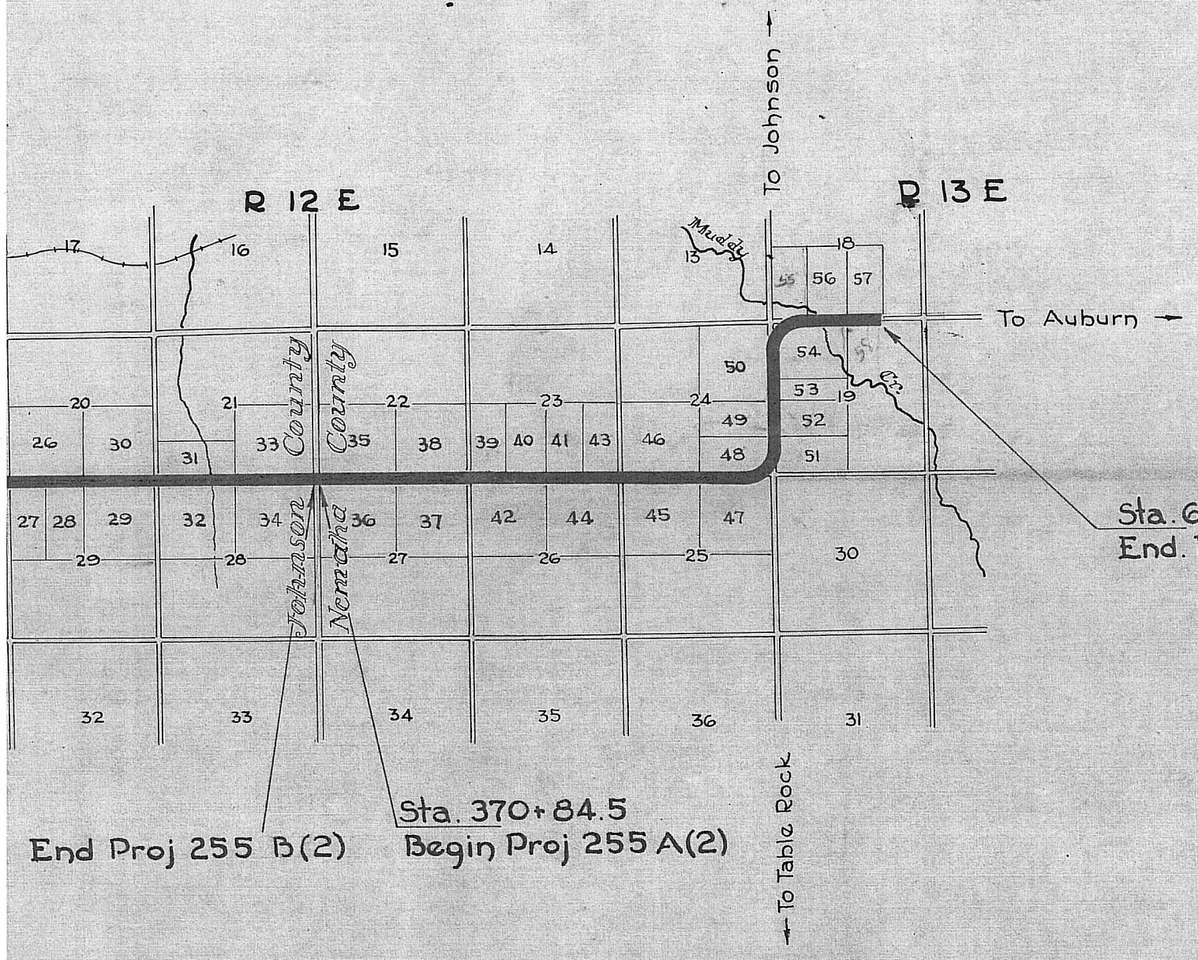

1 Cora M Lyell Lot 3 in the SW^4 21-5-11
2 Albert Phillpot Out Lot 1 of NW^4 28-5-11
3A " " 20 Acres $S^2 SE^4$ 21-5-11
3 Eleanor. N. Norris SE 30 Acres of SE^4 21-5-11
4 Dale Scott Holden NE^4 28-5-11
5 Orville. C. Hazen $W^2 SW^4$ 22-5-11
6 Mildred B Brock $N^3/_4$ of Lot 3 in $NW^4 NW^4$ 27-5-11
7
8 First Trust Co. $W^2 NE^4$ 27-5-11
9
10 Fay & Goldie Miner $E^2 SE^4$ 22-5-11
11 Charles Fredrick Wallayne $NE^4 NE^4$ 27-5-11
12 Prudential Life Ins. Co. Part of SW^4 West of R.R. 23-5-11
13 William B. Cummings Et Al NW^4 26-5-11
14 Carl H Jacka SW^4 East of R.R & SE^4 23-5-11
15 " " " East 95 Acres except 10 Acres NE^4 26-5-11
16 Grace N Rose West 65 Acres NE^4 26-5-11
17 John A Jacobsen S^2 24-5-11
18 Paul. A. Jacka N^2 25-5-11
19 James. C. Jacka SW^4 & $W^2 SE^4$ 19-5-12
20 " " " $NW^4 NW^4$ 30-5-12
21 " " " East 60 Acres of W^2 NE^4 30-5-12
22 Ethel & John Souders Et Al. West 20 Acres $W^2 NE^4$ 30-5-12
23 " " " " " " E^2 NW^4 30-5-12
24 Harry. B. Gore $E^2 NE^4$ 30-5-12
25 Johnson County Bank $E^2 SE^4$ 19-5-12
26 John. C. Graf Et Al. SW^4 20-5-12
27 Leonard Dwinell $W^2 NW^4$ 29-5-12
28 Gustav. R. Peters $E^2 NW^4$ 29-5-12
29 William. R. Graf NE^4 29-5-12
30 Fred. Wendell. SE^4 20-5-12
31 Edith Schmidt $S^2 SW^4$ 21-5-12
32 Vina. C. Croft NW^4 28-5-12
33 Edward. L. Broady SE^4 21-5-12
34 Margaret. J. Ellsworth - Rebecca Ellsworth Life Estate NE^4 28-5-12
35 Minna. L. Beelha Et Al. SW^4 22-5-12
36 Jane . Ellsworth Et Al. NW^4 27-5-12
37 William. P. Rohrs NE^4 27-5-12
38 Henry. A. Broady SE^4 22-5-12
39 Bertha Damme Et Al. $W^2 SW^4$ 23-5-12
40-41 Edward Weber $E^2 SW^4$ 23-5-12 & $W^2 SE^4$ 23-5-12
42 Homer. J. Pohlman NW^4 26-5-12
43 Christena Blinde $E^2 SE^4$ 23-5-12
44 Ernest. F. C. Bohling NE^4 26-5-12
45 Elmer. J. Hahn NW^4 25-5-12
46 Edward. P. Bergmann SW^4 24-5-12
47 S.H. West NE^4 25-5-12
48 Emil. H. Moerer $S^2 SE^4$ 24-5-12
49 Heye. J. Rademacher $N^2 SE^4$ 24-5-12
50 Otto Blinde NE^4 24-5-12
51 Ruth. L. Moell $S^2 SW^4$ 19-5-13
52 Mary Bohling $N^2 SW^4$ 19-5-13
53 Elsie Clarke So. 64 Acres of $S^2 NW^4$ 19-5-13
54 M.H. Kleihauer $N^2 NW^4$ & No. 14 Acres $S^2 NW^4$ 19-5-13
55
56 Henry & Ella Moeller $E^2 SW^4$ 18-5-13
57 Cleveland Kleihauer $W^2 SE^4$ 18-5-13

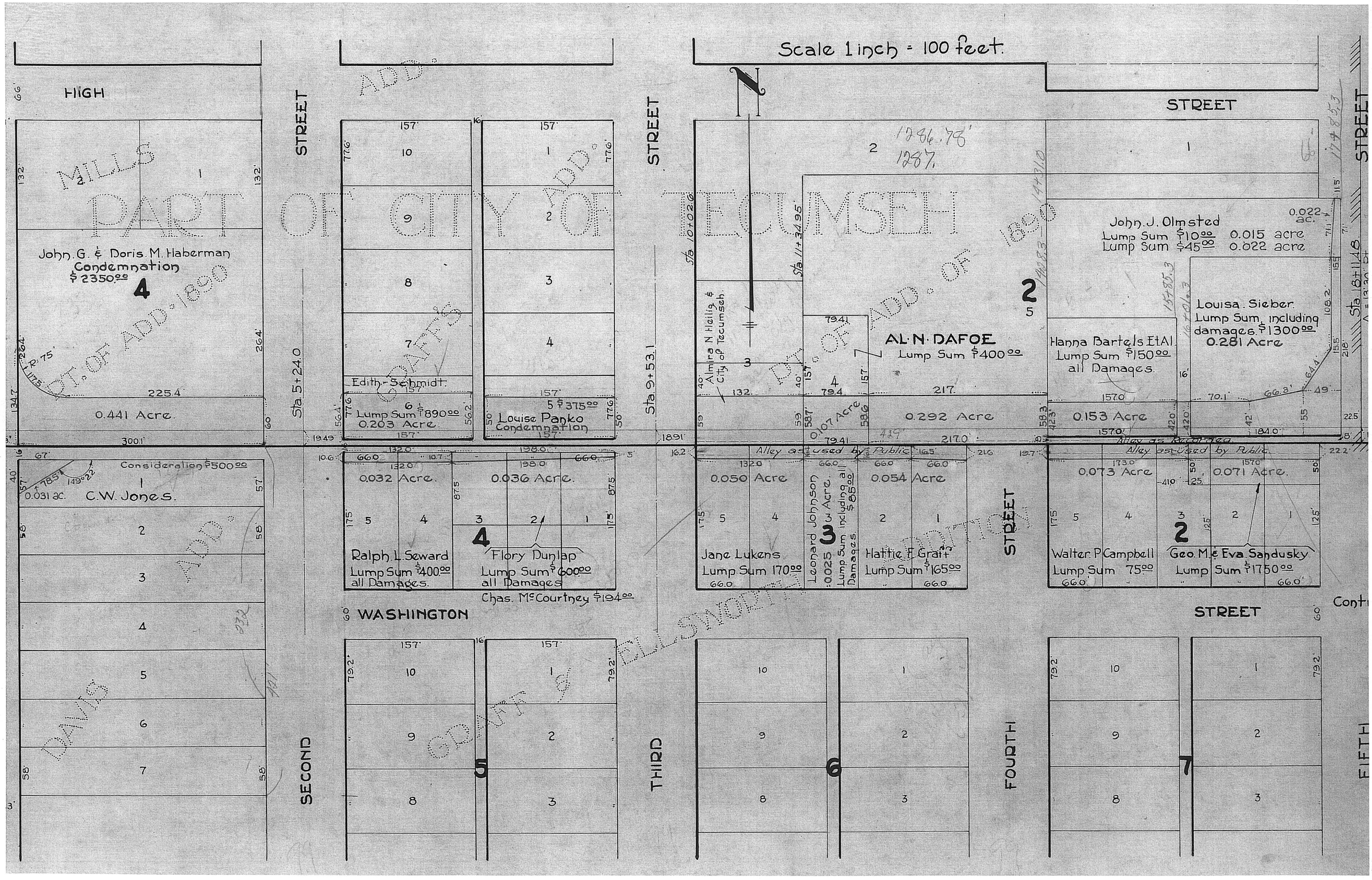

Scale 1 inch = 100 feet.
HIGH
STREET
MILLS
PART OF CITY OF TECUMSEH
PT. OF ADD. 1890
GRAFF'S ADD.
DAVIS ADD.
GRAFF & ELLSWORTH ADDITION
John. G. & Doris. M. Haberman
Condemnation
$2350.00
4
0.441 Acre.
Consideration $500.00
C.W. Jones.
0.031 ac.
Edith Schmidt.
Lump Sum $890.00
0.203 Acre.
Louise Panko
Condemnation
$375.00
Sta. 5+24.0
Sta. 9+53.1
Sta. 10+02.6
Sta. 11+34.95
Sta. 18+11.48
Almira N. Heilig & City of Tecumseh.
AL. N. DAFOE
Lump Sum $400.00
0.292 Acre
0.107 Acre
Hanna Bartels Et Al.
Lump Sum $150.00
all Damages.
0.153 Acre
John. J. Olmsted
Lump Sum $10.00 0.015 acre
Lump Sum $45.00 0.022 acre
0.022 ac.
Louisa. Sieber.
Lump Sum, including damages. $1300.00
0.281 Acre
Alley as used by Public
Alley as Recorded
0.032 Acre.
0.036 Acre.
Ralph. L. Seward
Lump Sum $400.00
all Damages.
Flory Dunlap
Lump Sum $600.00
all Damages
Chas. McCourtney $194.00
0.050 Acre
Jane Lukens
Lump Sum 170.00
Leonard Johnson
0.025 Acre.
Lump Sum including all Damages. $85.00
0.054 Acre
Hattie F. Graff
Lump Sum $165.00
0.073 Acre
Walter P. Campbell
Lump Sum 75.00
0.071 Acre.
Geo. M. & Eva Sandusky
Lump Sum $1750.00
WASHINGTON
SECOND
THIRD
FOURTH
FIFTH

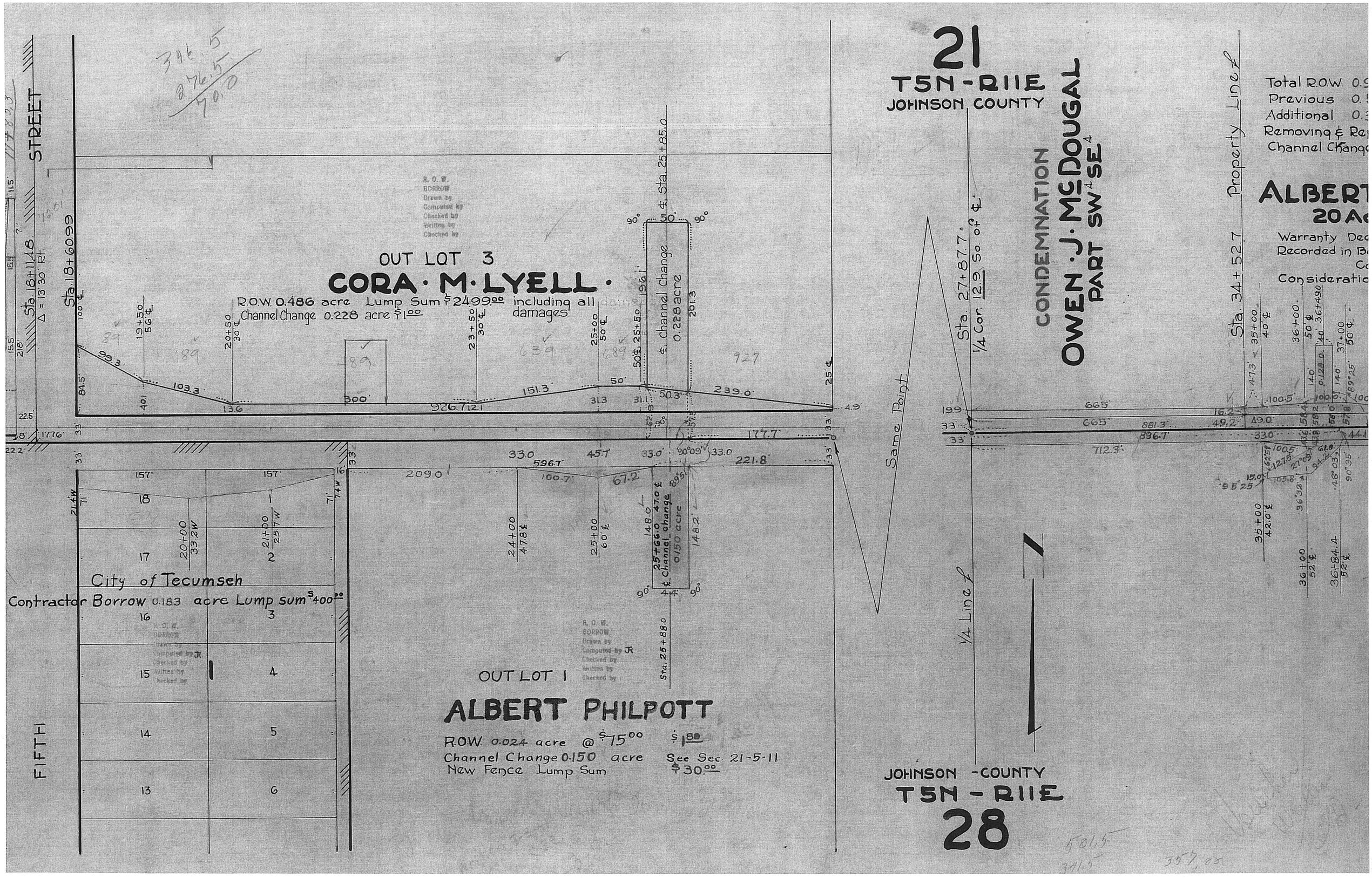

21
T5N-R11E
JOHNSON COUNTY
CONDEMNATION
OWEN · J · McDOUGAL
PART SW4 SE4
Total R.O.W. 0.9
Previous 0.
Additional 0.3
Removing & Re
Channel Change
ALBERT
20 Ac
Warranty Dec
Recorded in B
Co
Consideratio
Property Line
Sta. 34+52.7
Sta. 27+87.7
1/4 Cor. 12.9 So. of ℄
Same Point
1/4 Line
STREET
Sta. 18+11.48
Δ = 13°30' Rt.
Sta. 18+60.99
OUT LOT 3
CORA · M · LYELL ·
R.O.W. 0.486 acre Lump Sum $24.99.00 including all damages
Channel Change 0.228 acre $1.00
℄ Sta. 25+85.0
℄ Channel Change 0.228 acre
City of Tecumseh
Contractor Borrow 0.183 acre Lump sum $400.00
FIFTH
OUT LOT 1
ALBERT PHILPOTT
R.O.W. 0.024 acre @ $75.00 $1.80
Channel Change 0.150 acre See Sec. 21-5-11
New Fence Lump Sum $30.00
Sta. 25+88.0
JOHNSON -COUNTY
T5N - R11E
28

21
T5N - R11E
JOHNSON COUNTY

CONDEMNATION
OWEN · J. McDOUGAL
PART SW¼SE¼

Sta. 27+87.7
¼ Cor. 12.9 So. of ℄

Same Point

¼ Line ℄

Property Line ℄

Sta. 34+52.7

Sta. 42+38.0

Total R.O.W. 0.916 acres
Previous 0.595 acres
Additional 0.321 acres @ $75.00 $24.08
Removing & Replacing Fence Lump Sum $24.00
Channel Change 0.128 0.150 acres Lump Sum $15.00

ALBERT PHILPOTT
20 Ac. S² SE⁴

Warranty Deed Recorded in Book County
Acres of Deeds Page No.
Consideration

Total R.O.W 1.470 acres
Previous 0.908 acres
Additional 0.562 acres @ 75.00 $42.15
Removing & Replacing Fence Lump Sum $30.00
Damage to Yard Lump Sum $140.00

ELEANOR · M · MORRIS
SE 30 Ac. SE⁴

Warranty Deed Recorded in Book County
Acres of Deeds Page No.
Consideration

This payment of $5.50 made to Orville C. Hazen

Sta. 54+31.0
Sec. Cor. 1.8 No. of ℄

Section Line

Warranty Deed Recorded In Book County
Acres of Deed Page No.
Consideration

DALE · SCOTT · HOLDEN
NE⁴

Total R.O.W 2.833 acres
Previous 2.091 acres
Additional 0.742 acres @ $75.00 $55.65
Removing & Replacing Fence Lump Sum $35.00
Channel Change 0.126 acres Lump Sum $7.50

MILDRED · B · BROCK
LOT · 4
NO. ¾ LOT 3 ℄ 4 NW⁴NW⁴

JOHNSON - COUNTY
T5N - R11E
28

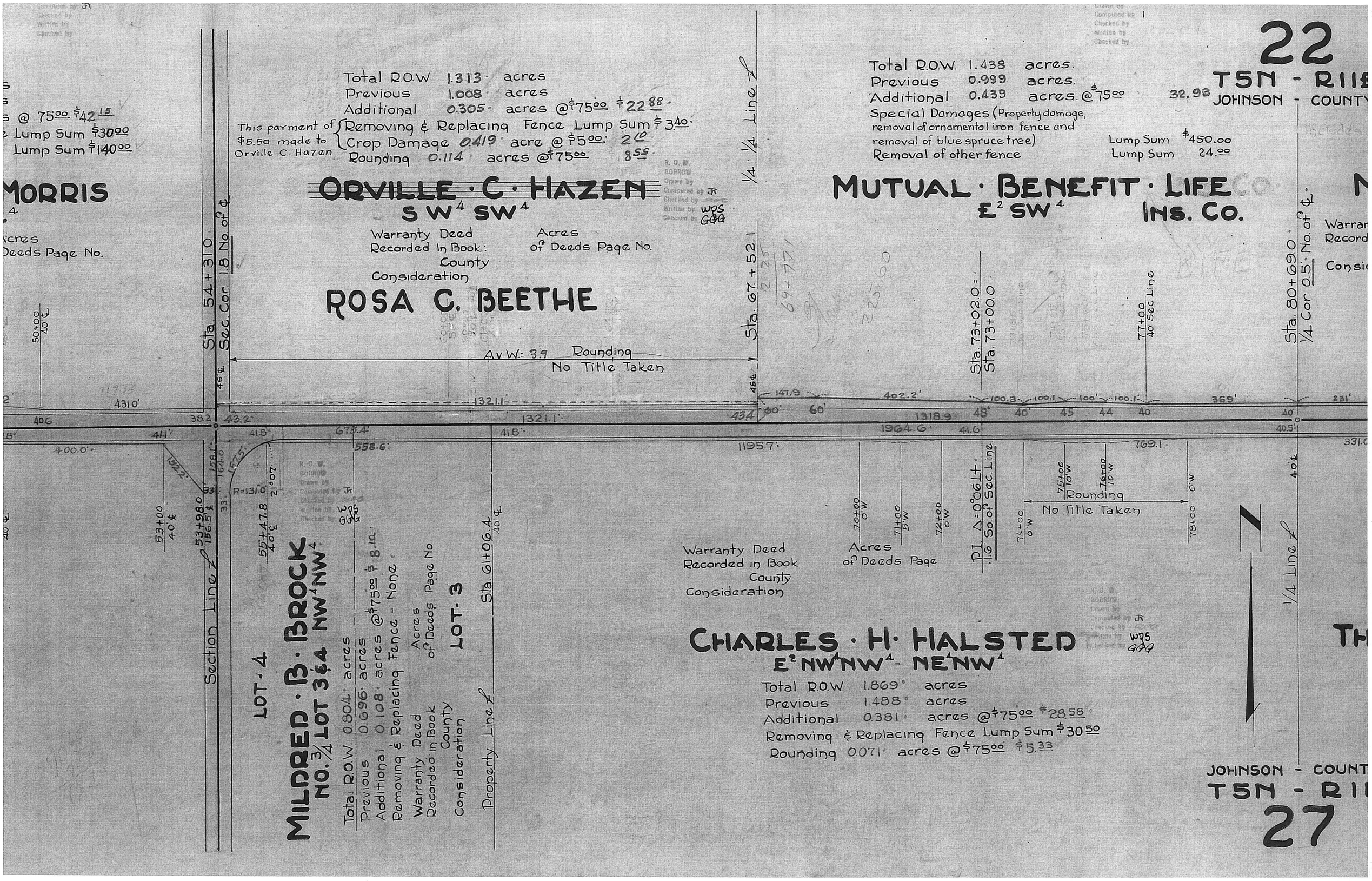
22
T5N - R11E
JOHNSON - COUNTY
Total R.O.W. 1.313 acres
Previous 1.008 acres
Additional 0.305 acres @$75.00 $22.88
This payment of $5.50 made to Orville C. Hazen
Removing & Replacing Fence Lump Sum $3.40
Crop Damage 0.419 acre @$5.00 2.10
Rounding 0.114 acres @$75.00 8.55
ORVILLE · C · HAZEN
SW4 SW4
Warranty Deed Recorded In Book: County
Acres of Deeds Page No.
Consideration
ROSA C. BEETHE
Total R.O.W. 1.438 acres
Previous 0.999 acres
Additional 0.439 acres @$75.00 32.93
Special Damages (Property damage, removal of ornamental iron fence and removal of blue spruce tree) Lump Sum $450.00
Removal of other fence Lump Sum 24.00
MUTUAL · BENEFIT · LIFE
E2 SW4 INS. CO.
Sta. 54+31.0 Sec. Cor. 1.8 No. of ℄
Sta. 67+52.1
Sta. 73+02.0 = Sta. 73+00.0
Sta. 80+69.0 1/4 Cor. 0.5 No. of ℄
1/4 1/4 Line
Av. W. = 3.9 Rounding
No Title Taken
Section Line
LOT · 4
MILDRED · B · BROCK
NO. 3/4 LOT 3 & 4 NW4 NW4
Total R.O.W. 0.804 acres
Previous 0.696 acres
Additional 0.108 acres @$75.00 $8.10
Removing & Replacing Fence - None
Warranty Deed Recorded in Book County
Acres of Deeds Page No
Consideration
LOT · 3
Property Line
Sta. 61+06.4
Warranty Deed Recorded in Book County
Acres of Deeds Page
Consideration
P.I. Δ = 0°06' Lt. 1.6 So. of Sec. Line
Rounding
No Title Taken
CHARLES · H · HALSTED
E2 NW4 NW4 - NE4 NW4
Total R.O.W. 1.869 acres
Previous 1.488 acres
Additional 0.381 acres @$75.00 $28.58
Removing & Replacing Fence Lump Sum $30.50
Rounding 0.071 acres @$75.00 $5.33
1/4 Line
JOHNSON - COUNTY
T5N - R11
27

22

T5N - R11E

JOHNSON - COUNTY

res.
res.
res. @ $75.00
damage,
e and

Lump Sum $450.00
Lump Sum 24.00

32.93

Total R.O.W 1.364 acres
Previous 0.989 acres
Additional 0.375 acres @ 75.00 per acre $28.13
Special Damages { property damage and removal of two evergreen trees } Lump Sum $50.00
Removing & Replacing other fence Lump Sum $24.00

NEFIT · LIFE INS. CO.

W² SE⁴

MUTUAL · BENEFIT · LIFE INS. CO.

W² SE⁴

Warranty Deed
Recorded in Book:
County
Consideration

Acres
of Deeds: Page No.

Sta. 80+69.0
1/4 Cor. 0.5' No. of ℄

77+00 40' Sec. Line
83+00 40' Sec. Line
88+00 40' Sec. Line

Sta. 93+74.7
50' Sec. 45' ℄

FAY & GOLDIE · MINER

E² SE⁴

Warranty Deed
Recorded in Book
County
Consideration

Acres
of Deeds Page No.

98+00 50' ℄
99+00 40' ℄
106+00 40' ℄

Sta. 106+88.7
50' ℄
Sec. Cor. 7.2' So. of ℄
52' W.

100' 100.1' 369' 231' 101.1 100' 100.2' 100' 100.3 574.7' 425.3' 100.5' 700.0' 893'

45 44 40 40' 41' 55' 57' 50 50' 42' 1305.7' 44 48.3' 54.6' 44.9' 1314.0' 46.9 87.2' 47.2'

40.5' 39.5' 49.2' 48.5' 38.2' 36.7' 36.3' 41.0' 38.6' 43.3' 42.8'

769.1' 331.0' 100.5' 300.0' 100.5' 474.7' 125.3' 100.1' 800.0' 100.1' 188.7'

75+00 10' W
76+00 10' W
Rounding
No Title Taken
78+00 0' W
40' ℄
1/4 Line ℄

84+00 40' ℄
85+00 50' ℄
88+00 50' ℄
89+00 40' ℄

Property Line ℄
40' ℄

95+00 40' ℄
96+00 45' ℄
104+00 45' ℄
108+00 50' ℄
50' ℄
Section Line ℄

LD

28.58
$30.50

THE FIRST · TRUST · CO.

W² NE⁴

Total R.O.W 1.250 acres
Previous 0.989 acres
Additional 0.261 acres @ 75.00 $19.58
Removing Hedge & W.W. Fence 79 rods $79.00 @ 1.00

Warranty Deed
Recorded in Book
County
Consideration

Acres
of Deeds Page No.

JOHNSON - COUNTY
T5N - R11E
27

ARTHUR · W. & FERN · E · MAYFIELD

NE⁴ NE⁴

Total R.O.W 1.205 acres
Previous 1.003 acres
Additional 0.202 acres @ 75.00 $15.15
Moving Fence Lump Sum $16.00
Rounding acres @ 75.00

Warranty Deed
Recorded in Book
County
Consideration

Acres
of Deeds Page No.

Total ROW 1.460 acres
Previous 1.014 acres
Additional 0.446 acres @ 75.00 $33.45
Yard Damage & Fence moving Lump Sum $80.00.

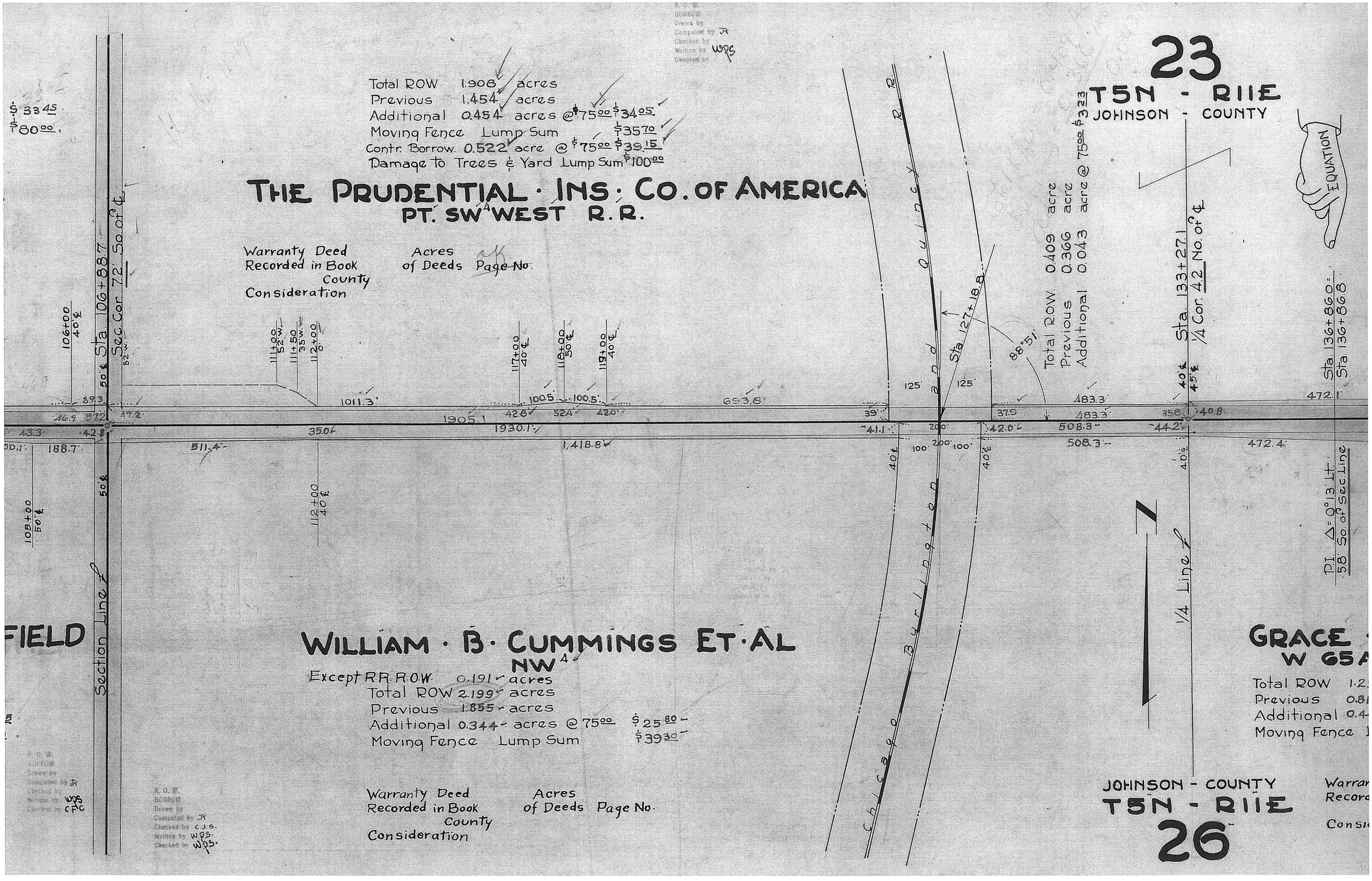
23
T5N - R11E
JOHNSON - COUNTY
Total ROW 1.908 acres
Previous 1.454 acres
Additional 0.454 acres @ $75.00 $34.05
Moving Fence Lump Sum $35.70
Contr. Borrow 0.522 acre @ $75.00 $39.15
Damage to Trees & Yard Lump Sum $100.00
THE PRUDENTIAL · INS · CO. OF AMERICA
PT. SW4 WEST R.R.
Warranty Deed Acres
Recorded in Book of Deeds Page No.
County
Consideration
Sta. 106+88.7
Sec. Cor. 72' So. of ℄
Section Line ℄
Chicago Burlington and Quincy R.R.
Sta. 127+18.8
Total ROW 0.409 acre
Previous 0.366 acre
Additional 0.043 acre @ 75.00 $3.23
Sta. 133+27.1
1/4 Cor. 4.2 No. of ℄
Sta. 136+86.0
Sta. 136+86.8
EQUATION
P.I. Δ=0°13' Lt.
58' So. of Sec. Line
1/4 Line ℄
WILLIAM · B · CUMMINGS ET · AL
NW4
Except R.R. R.O.W. 0.191 acres
Total ROW 2.199 acres
Previous 1.855 acres
Additional 0.344 acres @ 75.00 $25.80
Moving Fence Lump Sum $39.30
Warranty Deed Acres
Recorded in Book of Deeds Page No.
County
Consideration
FIELD
GRACE
W 65A
Total ROW 1.2
Previous 0.81
Additional 0.4
Moving Fence
JOHNSON - COUNTY
T5N - R11E
26
Warran
Record
Consi

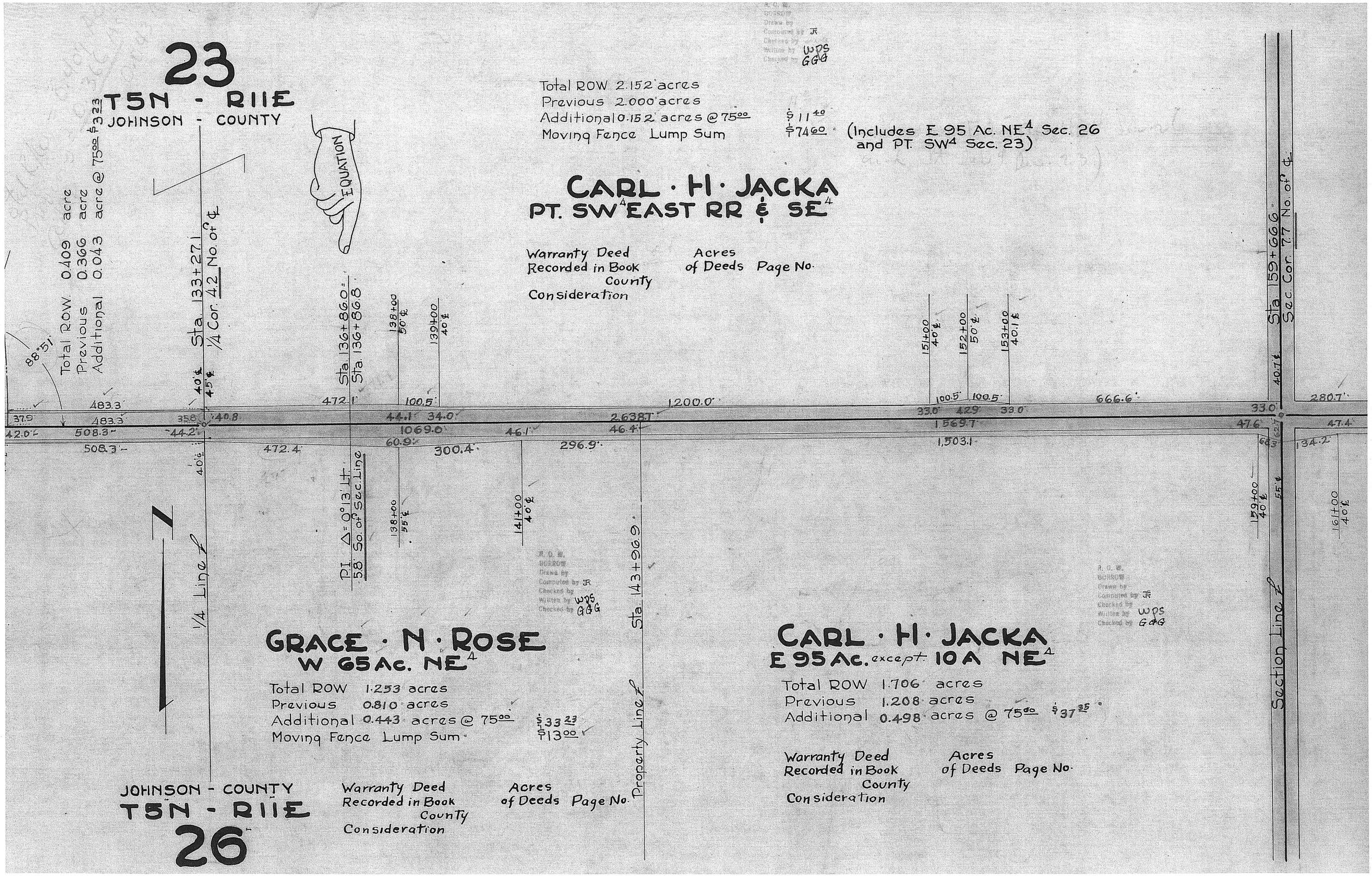
23
T5N - R11E
JOHNSON - COUNTY
Total ROW 2.152 acres
Previous 2.000 acres
Additional 0.152 acres @ 75.00 $11.40
Moving Fence Lump Sum $74.60 (Includes E 95 Ac. NE4 Sec. 26 and PT. SW4 Sec. 23)
CARL · H · JACKA
PT. SW4 EAST RR & SE4
Warranty Deed Recorded in Book County Consideration
Acres of Deeds Page No.
EQUATION
Total ROW 0.409 acre
Previous 0.366 acre
Additional 0.043 acre @ 75.00 $3.23
Sta. 133+27.1
1/4 Cor. 4.2 No. of ℄
Sta. 136+86.0
Sta. 136+86.8
Sta. 159+66.6
Sec. Cor. 7.7 No. of ℄
Sta. 143+96.9
Property Line ℄
1/4 Line ℄
Section Line ℄
P.I. Δ=0°13' Lt.
5.8' So. of Sec. Line
GRACE · N · ROSE
W 65 Ac. NE4
Total ROW 1.253 acres
Previous 0.810 acres
Additional 0.443 acres @ 75.00 $33.23
Moving Fence Lump Sum $13.00
CARL · H · JACKA
E 95 Ac. except 10 A NE4
Total ROW 1.706 acres
Previous 1.208 acres
Additional 0.498 acres @ 75.00 $37.35
Warranty Deed Recorded in Book County Consideration
Acres of Deeds Page No.
JOHNSON - COUNTY
T5N - R11E
26
Warranty Deed Recorded in Book County Consideration
Acres of Deeds Page No.

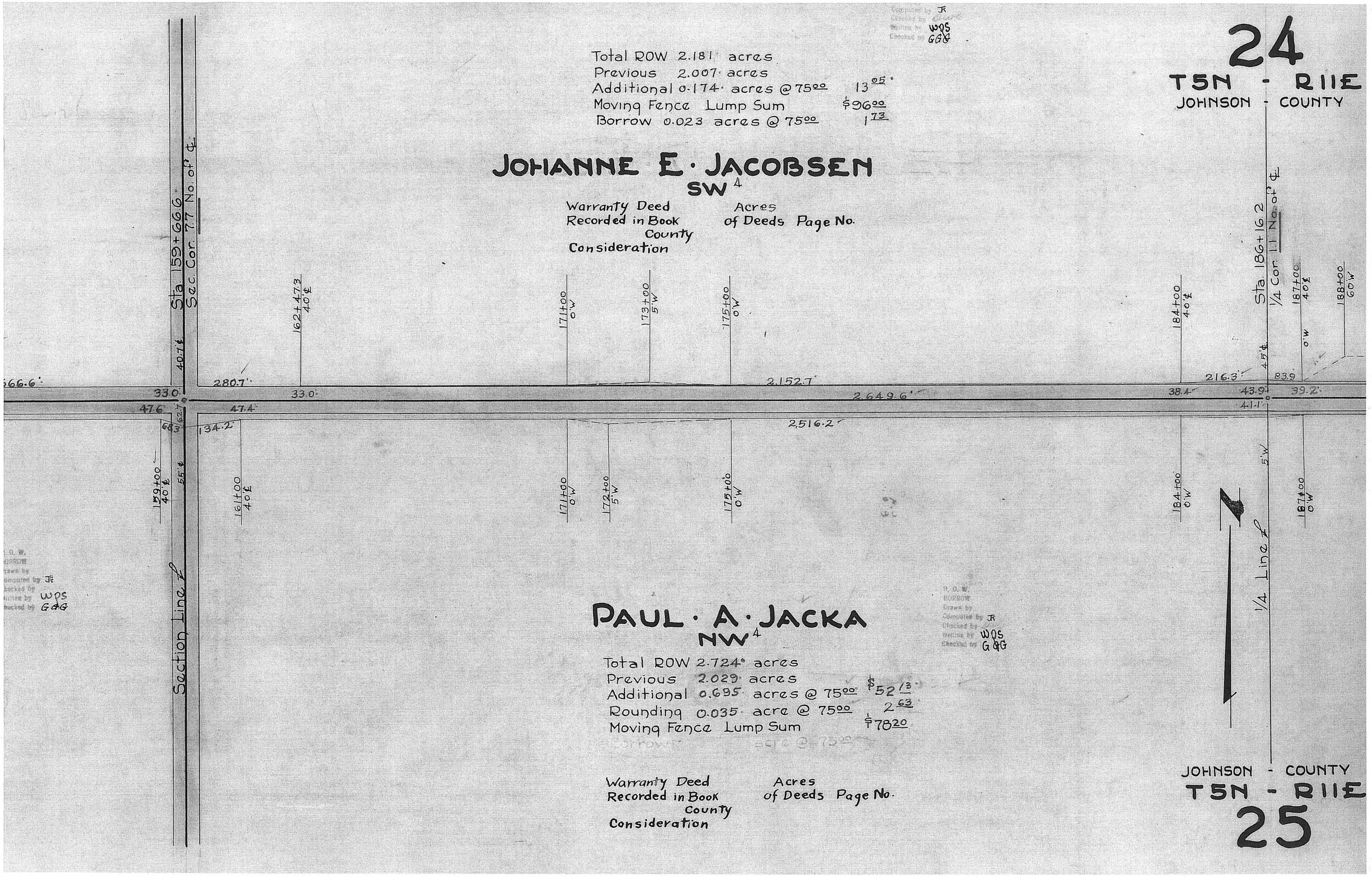
24
T5N - R11E
JOHNSON - COUNTY
Total ROW 2.181 acres
Previous 2.007 acres
Additional 0.174 acres @ 75.00 13.05
Moving Fence Lump Sum $96.00
Borrow 0.023 acres @ 75.00 1.73
JOHANNE E. JACOBSEN
SW 4
Warranty Deed Recorded in Book County Consideration
Acres of Deeds Page No.
Sta. 159+66.6
Sec. Cor. 7.7 No. of ℄
Sta. 186+16.2
1/4 Cor. 1.1 No. of ℄
Section Line ℄
1/4 Line ℄
PAUL A. JACKA
NW 4
Total ROW 2.724 acres
Previous 2.029 acres
Additional 0.695 acres @ 75.00 $52.13
Rounding 0.035 acre @ 75.00 2.63
Moving Fence Lump Sum $78.20
Warranty Deed Recorded in Book County Consideration
Acres of Deeds Page No.
JOHNSON - COUNTY
T5N - R11E
25

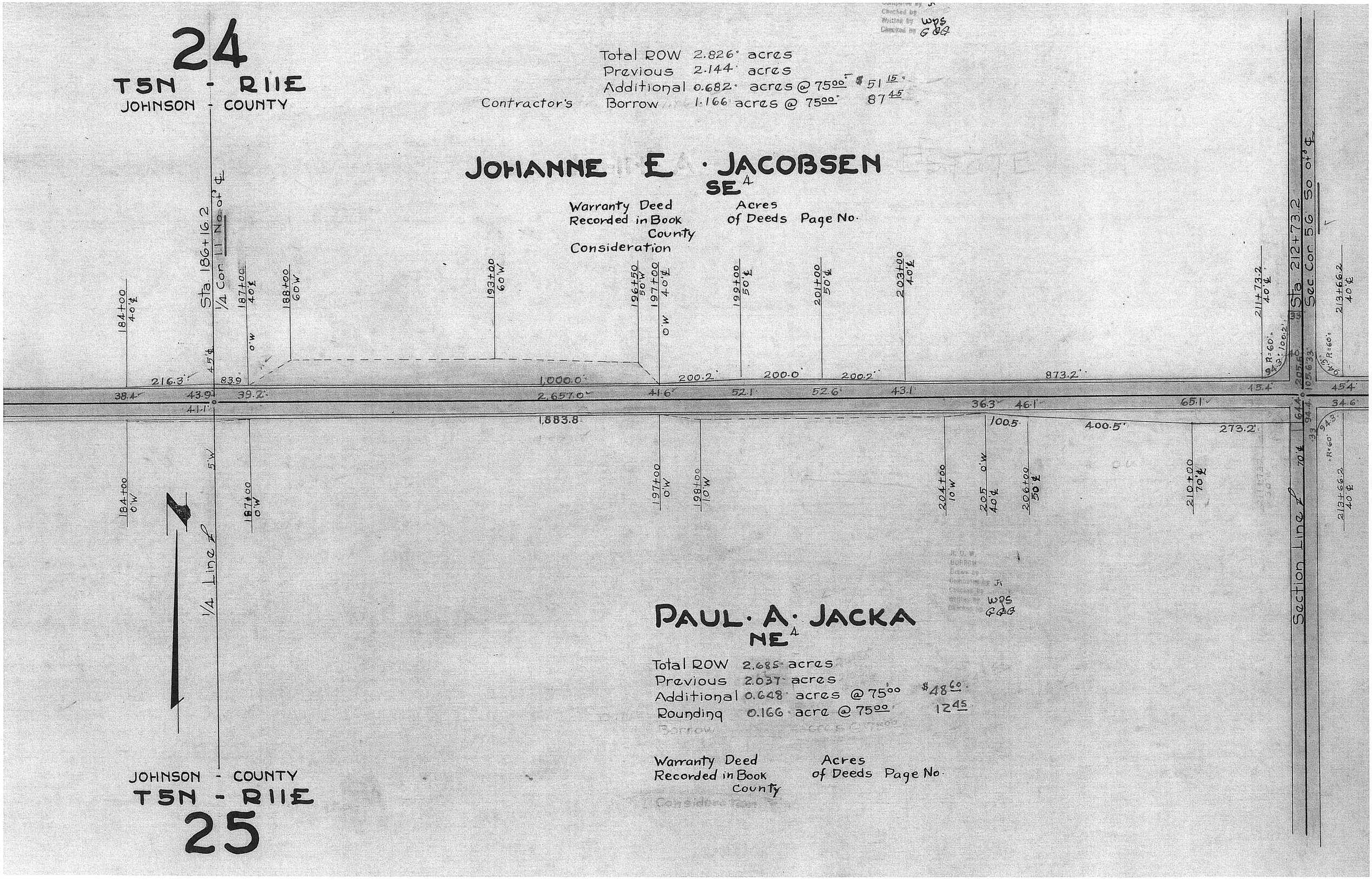
24
T5N - R11E
JOHNSON - COUNTY
Total ROW 2.826 acres
Previous 2.144 acres
Additional 0.682 acres @ 75.00 $51.15
Contractor's Borrow 1.166 acres @ 75.00 87.45
JOHANNE E. JACOBSEN
SE4
Warranty Deed Recorded in Book County
Acres of Deeds Page No.
Consideration
Sta. 186+16.2
1/4 Cor. 1.1 No. of ℄
Sta. 212+73.2
Sec. Cor. 5.6 So. of ℄
184+00 40'℄
187+00 40'℄
188+00 60'W
193+00 60'W
196+50 50'W
197+00 40'℄
199+00 50'℄
201+00 50'℄
203+00 40'℄
211+73.2 40'℄
213+66.2 40'℄
216.3
83.9
1,000.0
200.2
200.0
200.2
873.2
38.4
43.9
39.2
41.6
52.1
52.6
43.1
45.4
45.4
41.1
36.3
46.1
65.1
34.6
1,883.8
100.5
400.5
273.2
184+00 0'W
187+00 0'W
197+00 0'W
198+00 10'W
204+00 10'W
205 40'℄
206+00 50'℄
210+00 70'℄
213+66.2 40'℄
1/4 Line ℄
Section Line ℄
PAUL A. JACKA
NE4
Total ROW 2.685 acres
Previous 2.037 acres
Additional 0.648 acres @ 75.00 $48.60
Rounding 0.166 acre @ 75.00 12.45
Warranty Deed Recorded in Book County
Acres of Deeds Page No.
JOHNSON - COUNTY
T5N - R11E
25

19

T5N - R12E

JOHNSON - COUNTY

Total ROW 2.643 acres
Previous 2.033 acres
Additional 0.610 acres @ 75.00 $45.75
Channel 0.162 acres @ 75.00 12.15
Moving Fence Lump Sum $86.70
Channel Change Lump Sum 3.00
0.113 acres

J. C. JACKA
SW¼

Warranty Deed
Recorded in Book
County
Consideration

Acres
of Deeds Page No.

Sta. 212+73.2
Sec. Cor. 5.6' So. of ℄

211+73.2
40' ℄

213+66.2
40' ℄

R=60'
Δ=3°10'02"

R=60'
Δ=9°46'

15.4'
45.4'
105.6
33
205.6
33
94.4
64.4'
65.1'
34.6'
1,305.5'
2,517.9'
2,610.9'
37.0'
1,212.5'
273.2'
40.5'
39.5'
1,305.4'
331.4'
331.4'
40.2'

232+96.0
℄ Channel
130.1'
121.9'
117.0'
15'
5'
10'

Sta. 238+84.1
1/4 Cor. 0.5 So. of ℄
239+80
30'
40' ℄
Ditch
Ditch
2350'

Contractor's Borrow

210+00 70' ℄
212+00 70' ℄
213+66.2 40' ℄
215+00 0'W
216+00 5'W
218+00 10'W
220+00 0'W
228+00 0'W
+50 7'W
229+00 92'W
230+00 98'W
231+00 99'W
232+00 98'W
233+13 90'W
+23 0'W

Section Line ℄
1/4 - 1/4 Line ℄
Sta. 225+78.7
40' ℄
1/4 Line ℄
Property Line
Sta. 242+15.5

R. O. W.
BORROW
Drawn by
Computed by JR
Checked by
Written by WDS.
Checked by 4&G

J. C. JACKA
NW¼ NW¼

Total ROW 1.133 acres
Previous 1.036 acres
Additional 0.097 acres @ 75.00 7.28
Rounding 0.063 acres @ 75.00 4.73

Warranty Deed
Recorded in Book
County
Consideration

Acres
of Deeds Page No.

R. O. W.
BORROW
Drawn by
Computed by JR
Checked by
Written by WDS.
Checked by GGG

ETHEL & JOHN · SOUDERS ETAL
E² NW¼ & W 20Ac. W² NE¼

Total ROW 1.146 acres
Previous 0.989 acres
Additional 0.157 acres @ 75.00 $11.78
Moving Fence Lump Sum $27.40
Moving Garage Lump Sum $10.00
Contractor's Borrow 0.968 acres @ 75.00 $72.60

0.303
0.251
0.052 @ 75.00 $3.90

Warranty Deed
Recorded in Book
County
Consideration

Acres
of Deeds Page No.

JOHNSON - COUNTY

T5N - R12E

30

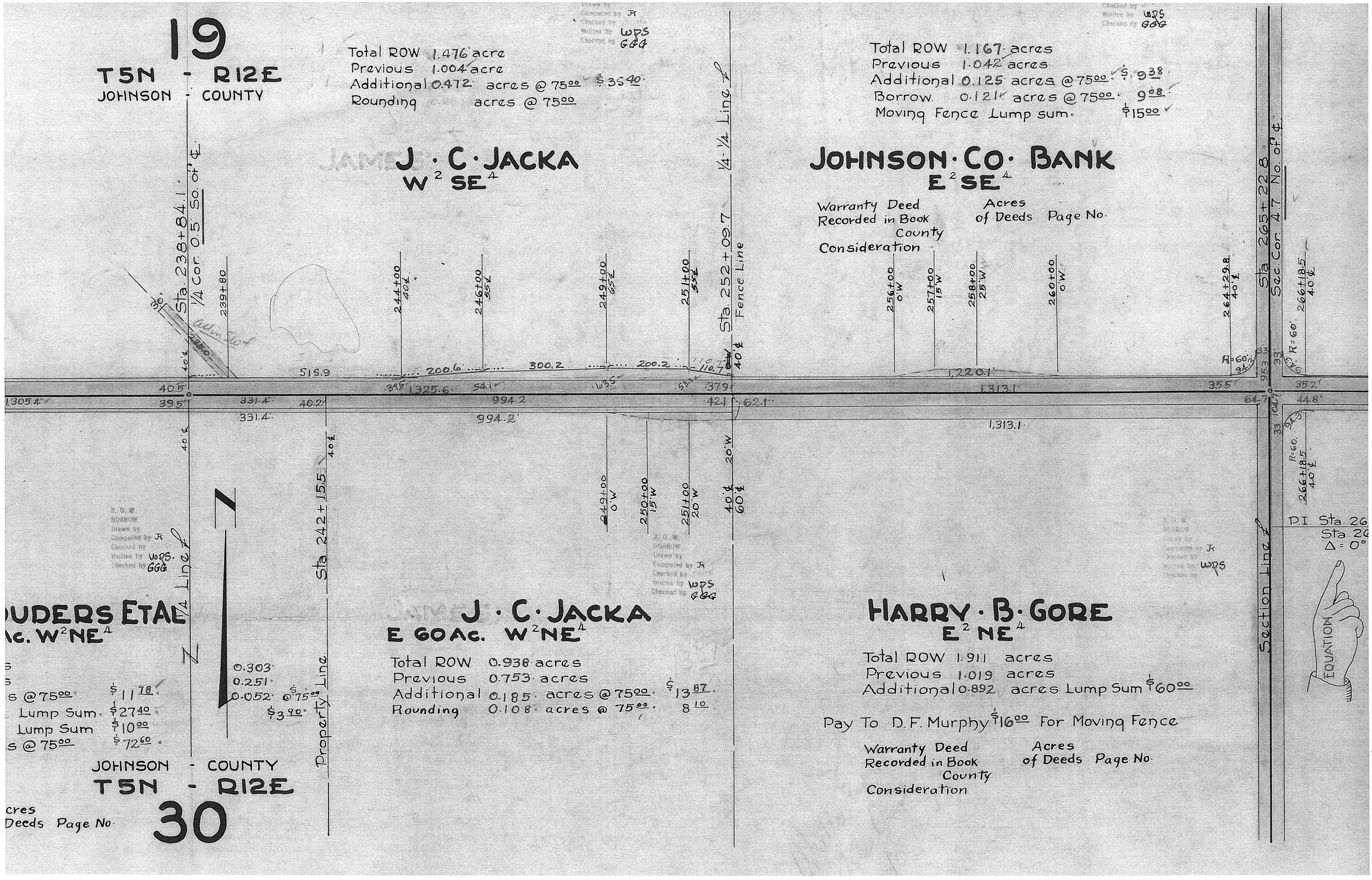
19
T5N - R12E
JOHNSON - COUNTY
Total ROW 1.476 acre
Previous 1.004 acre
Additional 0.472 acres @ 75.00 $35.40
Rounding acres @ 75.00
J · C · JACKA
W2 SE4
Total ROW 1.167 acres
Previous 1.042 acres
Additional 0.125 acres @ 75.00 $9.38
Borrow 0.121 acres @ 75.00 9.08
Moving Fence Lump sum $15.00
JOHNSON · CO · BANK
E2 SE4
Warranty Deed Recorded in Book County Consideration
Acres of Deeds Page No.
Sta. 238+84.1
1/4 Cor. 0.5 So. of ℄
1/4 · 1/4 Line
Sta. 252+09.7
Fence Line
Sta. 265+22.8
Sec. Cor. 4.7 No. of ℄
Section Line
P.I. Sta. 26
Sta. 26
Δ = 0°
EQUATION
Property Line
Sta. 242+15.5
1/4 Line
JOHNSON - COUNTY
T5N - R12E
30
J · C · JACKA
E 60 Ac. W2 NE4
Total ROW 0.938 acres
Previous 0.753 acres
Additional 0.185 acres @ 75.00 $13.87
Rounding 0.108 acres @ 75.00 8.10
HARRY · B · GORE
E2 NE4
Total ROW 1.911 acres
Previous 1.019 acres
Additional 0.892 acres Lump Sum $60.00
Pay To D.F. Murphy $16.00 For Moving Fence
Warranty Deed Recorded in Book County Consideration
Acres of Deeds Page No.
Drawn by
Computed by JK
Checked by
Written by WPS
Checked by GGG
R. O. W.
BORROW
Drawn by
Computed by JK
Checked by
Written by WPS
Checked by GGG

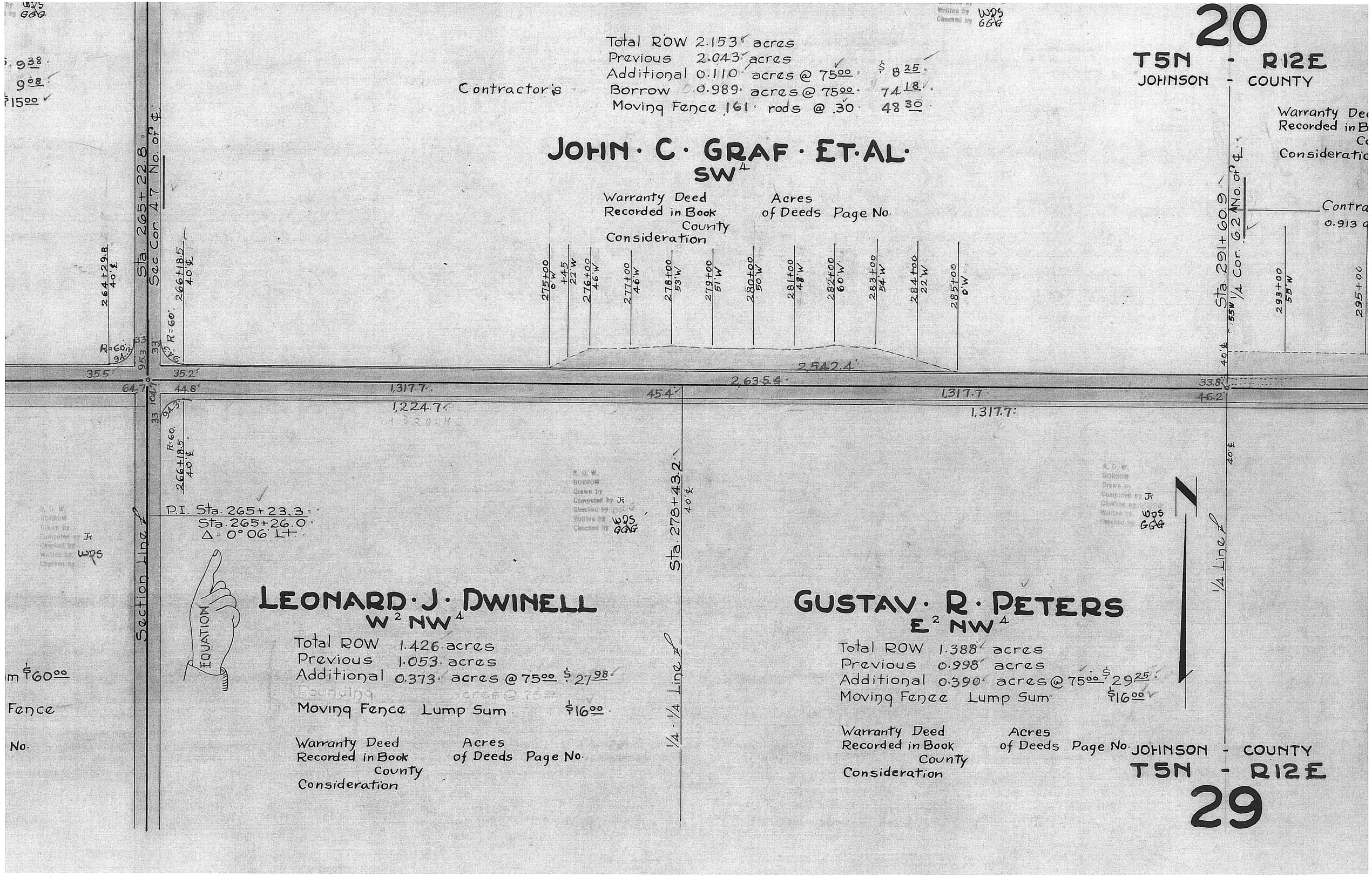
20
T5N - R12E
JOHNSON - COUNTY
Total ROW 2.153 acres
Previous 2.043 acres
Additional 0.110 acres @ 75.00 $ 8.25
Contractor's Borrow 0.989 acres @ 75.00 74.18
Moving Fence 161 rods @ .30 48.30
JOHN · C · GRAF · ET · AL ·
SW4
Warranty Deed Recorded in Book County Consideration
Acres of Deeds Page No.
Sta. 265+22.8
Sec. Cor. 4.7 No. of ℄
Sta. 291+60.9
1/4 Cor. 6.2 No. of ℄
Warranty Deed Recorded in B
Consideratio
Contra
0.913
2,542.4
2,635.4
1,317.7
1,224.7
1,317.7
1,317.7
35.5
35.2
64.7
44.8
45.4
33.8
46.2
Section Line
P.I. Sta. 265+23.3
Sta. 265+26.0
Δ = 0° 06' Lt.
Sta. 278+43.2
1/4 - 1/4 Line
1/4 Line
EQUATION
LEONARD · J · DWINELL
W2 NW4
Total ROW 1.426 acres
Previous 1.053 acres
Additional 0.373 acres @ 75.00 $ 27.98
Moving Fence Lump Sum $16.00
Warranty Deed Recorded in Book County Consideration
Acres of Deeds Page No.
GUSTAV · R · PETERS
E2 NW4
Total ROW 1.388 acres
Previous 0.998 acres
Additional 0.390 acres @ 75.00 $ 29.25
Moving Fence Lump Sum $16.00
Warranty Deed Recorded in Book County Consideration
Acres of Deeds Page No.
JOHNSON - COUNTY
T5N - R12E
29

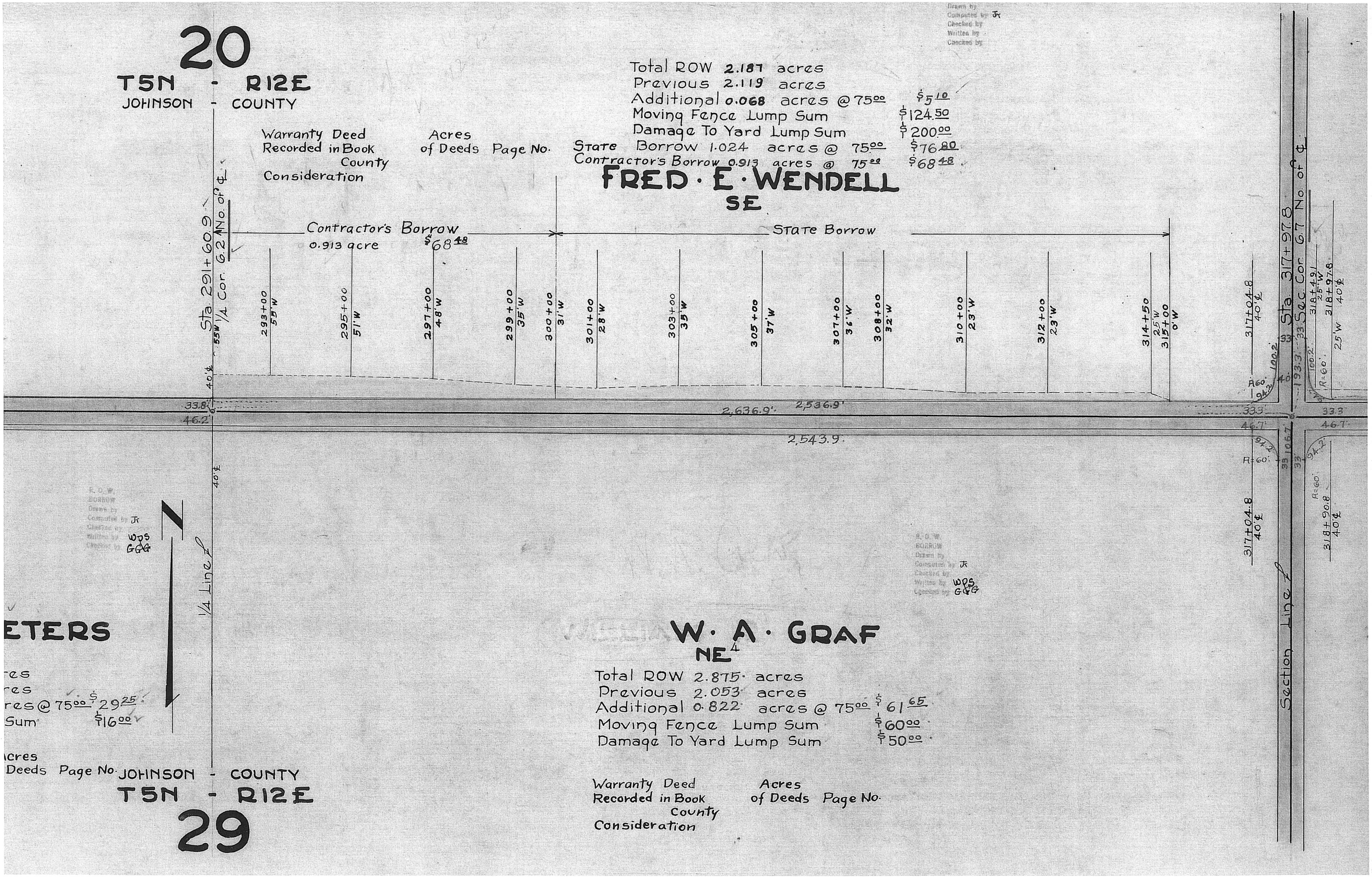
20
T5N - R12E
JOHNSON - COUNTY
Total ROW 2.187 acres
Previous 2.119 acres
Additional 0.068 acres @ 75.00 $5.10
Moving Fence Lump Sum $124.50
Damage To Yard Lump Sum $200.00
State Borrow 1.024 acres @ 75.00 $76.80
Contractor's Borrow 0.913 acres @ 75.00 $68.48
Warranty Deed Acres
Recorded in Book of Deeds Page No.
County
Consideration
FRED · E · WENDELL
SE
Contractor's Borrow
0.913 acre $68.48
State Borrow
Sta. 291+60.9
1/4 Cor. 6.2 No. of ℄
Sta. 317+97.8
Sec. Cor. 6.7 No. of ℄
293+00 55'W
295+00 51'W
297+00 48'W
299+00 35'W
300+00 31'W
301+00 28'W
303+00 35'W
305+00 37'W
307+00 36'W
308+00 32'W
310+00 23'W
312+00 23'W
314+50 25'W
315+00 0'W
317+04.8 40'℄
318+49.1 25'W
318+97.8 40'℄
2,636.9'
2,536.9'
2,543.9'
33.8'
46.2'
33.3'
46.7'
1/4 Line ℄
Section Line ℄
317+04.8 40'℄
318+90.8 40'℄
R=60'
R.O.W. BORROW
Drawn by
Computed by JK
Checked by
Written by WDS
Checked by GGG
ETERS
res
res
res @ 75.00 $29.25
Sum $16.00
Acres
Deeds Page No.
JOHNSON - COUNTY
T5N - R12E
29
W · A · GRAF
NE4
Total ROW 2.875 acres
Previous 2.053 acres
Additional 0.822 acres @ 75.00 $61.65
Moving Fence Lump Sum $60.00
Damage To Yard Lump Sum $50.00
Warranty Deed Acres
Recorded in Book of Deeds Page No.
County
Consideration

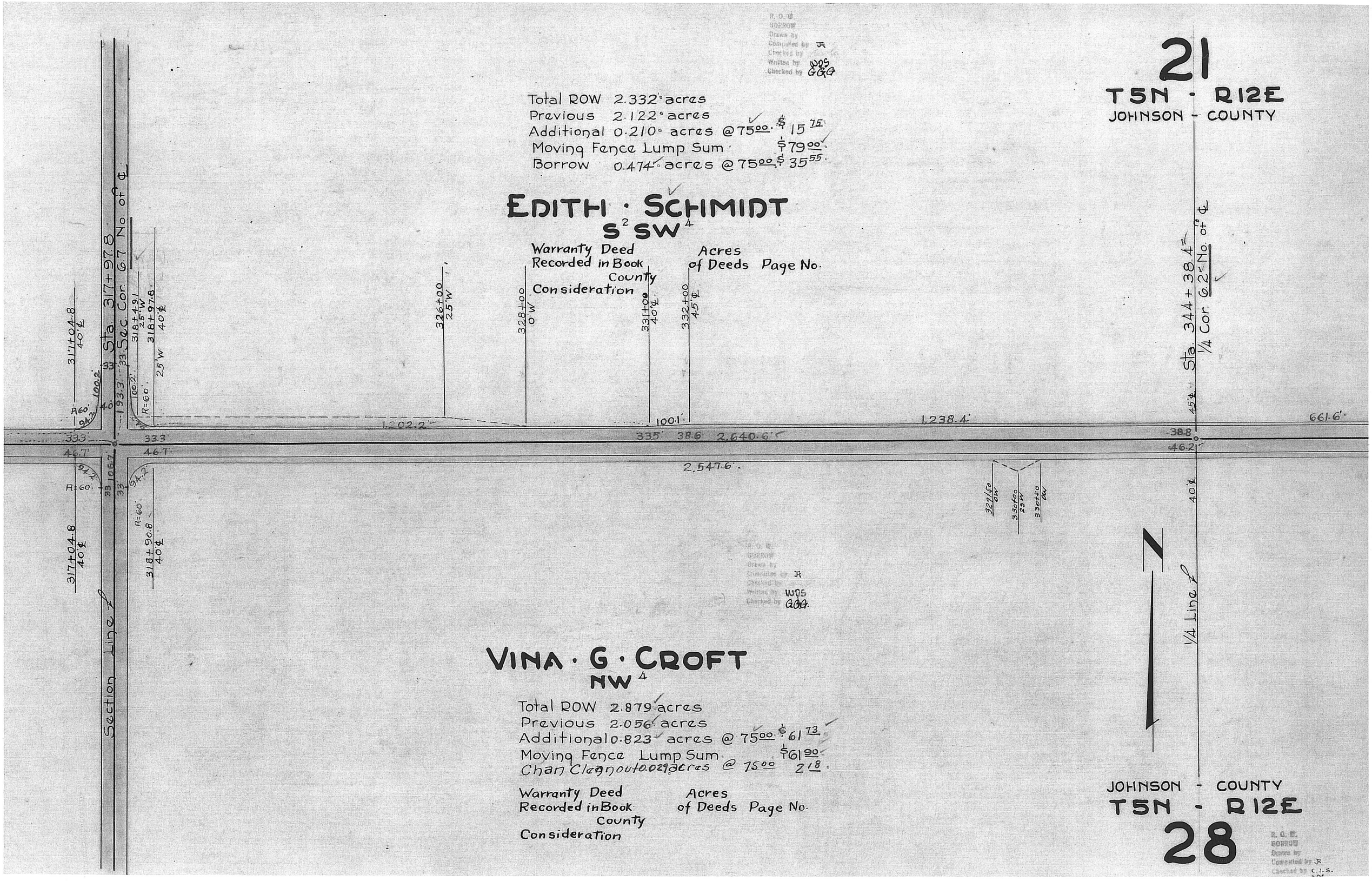
21
T5N - R12E
JOHNSON - COUNTY
Total ROW 2.332 acres
Previous 2.122 acres
Additional 0.210 acres @ 75.00 $15.75
Moving Fence Lump Sum $79.00
Borrow 0.474 acres @ 75.00 $35.55
EDITH · SCHMIDT
S2 SW4
Warranty Deed Recorded in Book County Consideration
Acres of Deeds Page No.
Sta. 317+97.8
Sec. Cor. 6.7 No. of ℄
Sta. 344+38.4
1/4 Cor. 6.2 No. of ℄
317+04.8 40'℄
318+49.1 25'W
318+97.8 40'℄
326+00 25'W
328+00 0'W
331+00 40'℄
332+00 45'℄
1,202.2
100.1
1,238.4
661.6
33.3
46.7
33.3
46.7
335
38.6
2,640.6
38.8
46.2
2,547.6
R=60
Section Line ℄
1/4 Line ℄
VINA · G · CROFT
NW4
Total ROW 2.879 acres
Previous 2.056 acres
Additional 0.823 acres @ 75.00 $61.73
Moving Fence Lump Sum $61.90
Chan Cleanout 0.029 acres @ 75.00 2.18
Warranty Deed Recorded in Book County Consideration
Acres of Deeds Page No.
JOHNSON - COUNTY
T5N - R12E
28

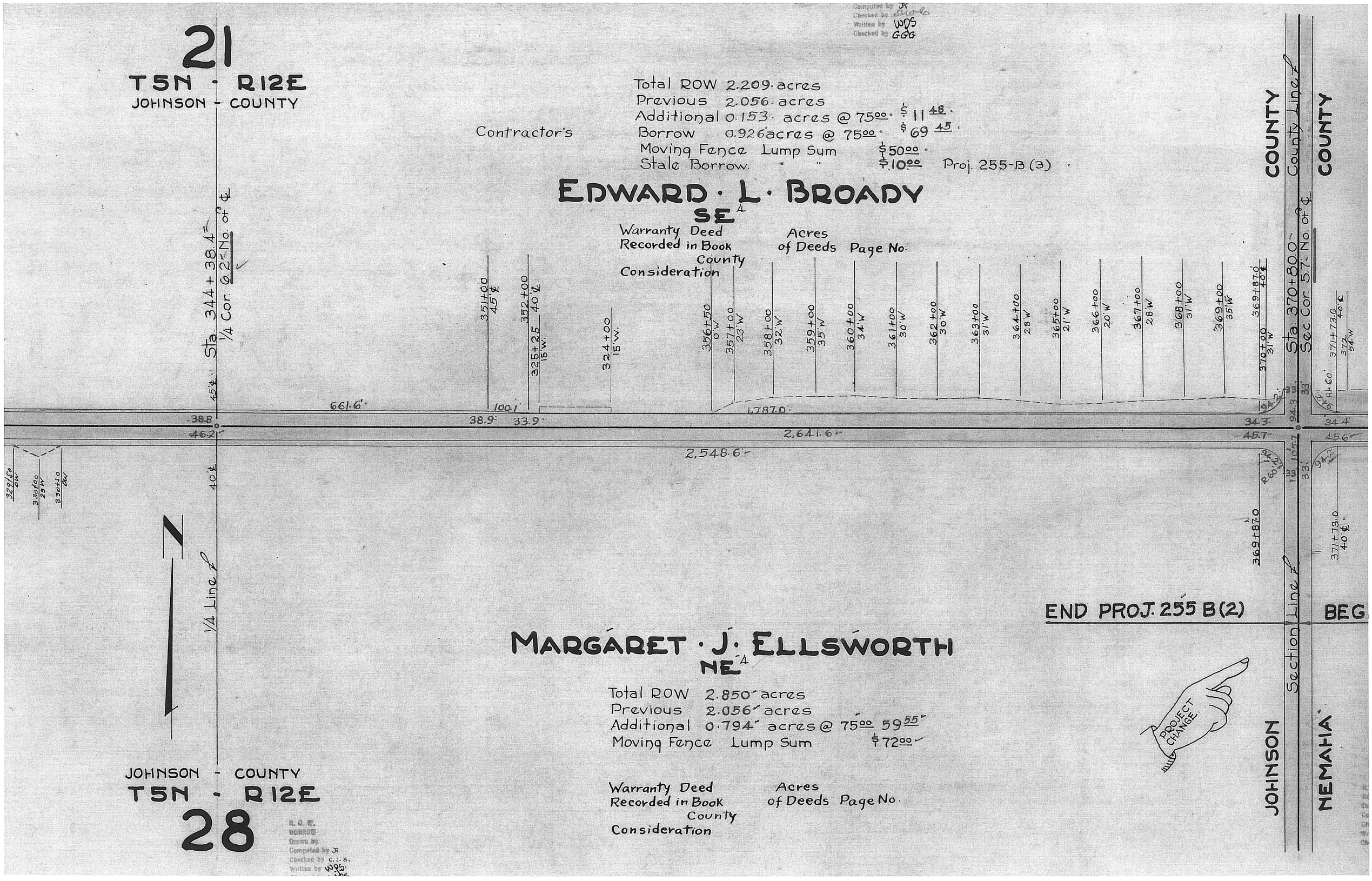
21
T5N - R12E
JOHNSON - COUNTY
Total ROW 2.209 acres
Previous 2.056 acres
Additional 0.153 acres @ 75.00 $11.48
Contractor's Borrow 0.926 acres @ 75.00 $69.45
Moving Fence Lump Sum $50.00
Stale Borrow " " $10.00 Proj. 255-B (3)
EDWARD · L · BROADY
SE4
Warranty Deed Recorded in Book County Consideration
Acres of Deeds Page No.
Sta. 344+38.4
1/4 Cor. 6.2 No. of ℄
Sta. 370+80.0
Sec. Cor. 5.7 No. of ℄
COUNTY
County Line
COUNTY
351+00 45'℄
352+00 40'℄
325+25 15'W
324+00 15'W
356+50 0'W
357+00 23'W
358+00 32'W
359+00 35'W
360+00 34'W
361+00 30'W
362+00 30'W
363+00 31'W
364+00 28'W
365+00 21'W
366+00 20'W
367+00 28'W
368+00 31'W
369+00 35'W
369+87.0 40'℄
370+00 31'W
371+73.0 40'℄
372 54'W
661.6'
100.1'
1,787.0'
38.8
38.9
33.9
34.3
34.4
46.2
2,641.6
45.7
45.6
2,548.6
329+50 0'W
330+00 29'W
330+50 0'W
40'℄
1/4 Line
N
369+87.0
371+73.0 40'℄
END PROJ. 255 B(2)
BEG
Section Line
JOHNSON
NEMAHA
MARGARET · J · ELLSWORTH
NE4
Total ROW 2.850 acres
Previous 2.056 acres
Additional 0.794 acres @ 75.00 59.55
Moving Fence Lump Sum $72.00
PROJECT CHANGE
Warranty Deed Recorded in Book County Consideration
Acres of Deeds Page No.
JOHNSON - COUNTY
T5N - R12E
28