(14)

C.B. & Q. RIGHT OF WAY

PURCHASED IN 1944
BETWEEN

ROCKFORD & VESTA

GAGE & JOHNSON CO'S.

Scale 1 inch = 400 ft.

Red Color: Quit-Claim deeds from Railroad Co.

RECORDED:

Gage County:	Book 157, page 402
Johnson "	" 32 " 112

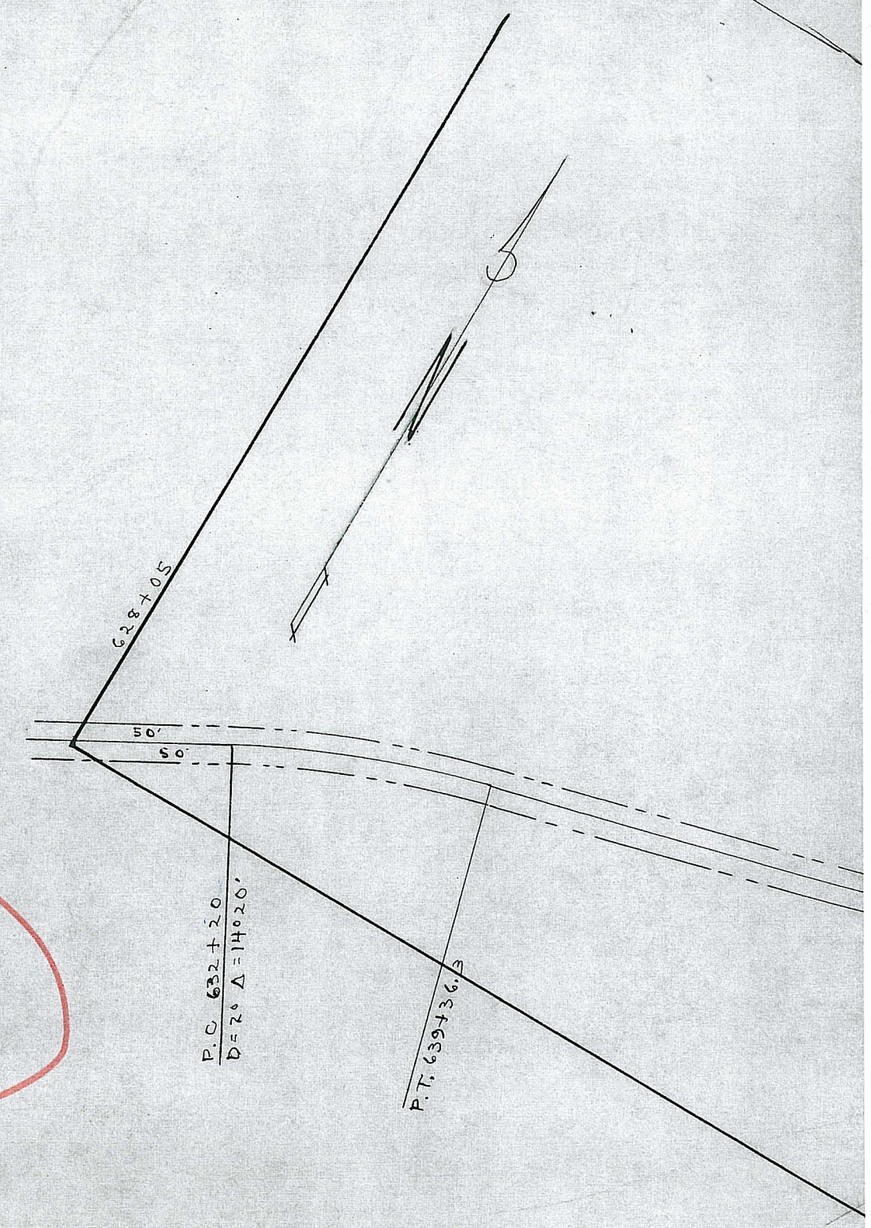

NOTE:
THIS OLD ROLL IS IN
BIN (14) WITH OLD ROLL
F-122(8)

(14)

C.B. & Q. RIGHT OF WAY

PURCHASED IN 1944
BETWEEN

ROCKFORD & VESTA

GAGE & JOHNSON CO'S.

Scale 1 inch = 400 ft.

Red Color: Quit-Claim deeds from Railroad Co.

RECORDED:

Gage County:	Book 157, page 402
Johnson "	" 32 " 112

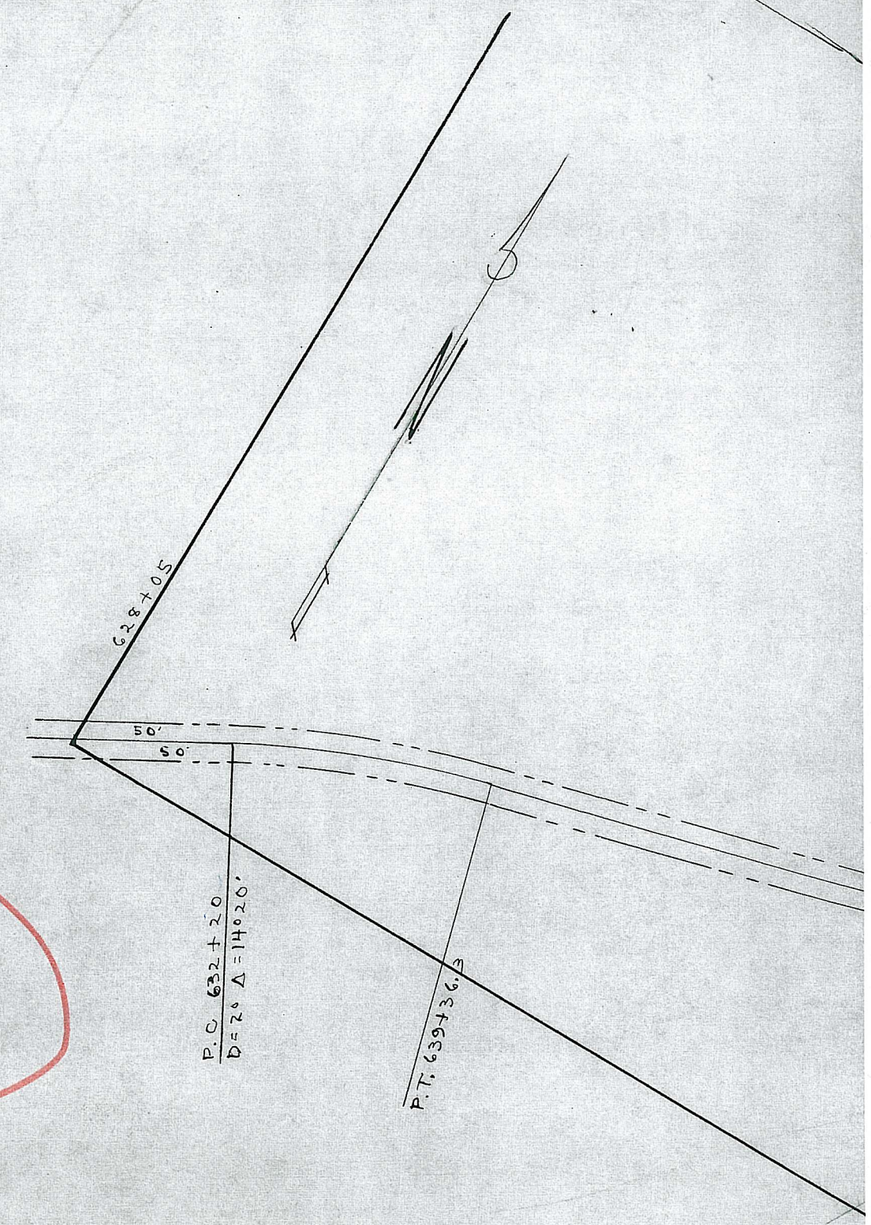

NOTE:
THIS OLD ROLL IS IN
BIN (14) WITH OLD ROLL
F-122(8)

29
T.4 N., R.8 E.
628+05
50'
50'
P.C. 632+20
D=2° Δ=14°20'
P.T. 639+36.3
P.C. 652+20.0
D=3° Δ=45°00'
656+17
33°05.4'
P.T. 667+20
50'
50'
D=20 Δ=39°41'
670+71.3 = 670+50.8
EQUA.
667 20.0
656 17.0
3) 11 03.0 3
9
2
11.03 (x 100)
3°
33.09
33°05.4'

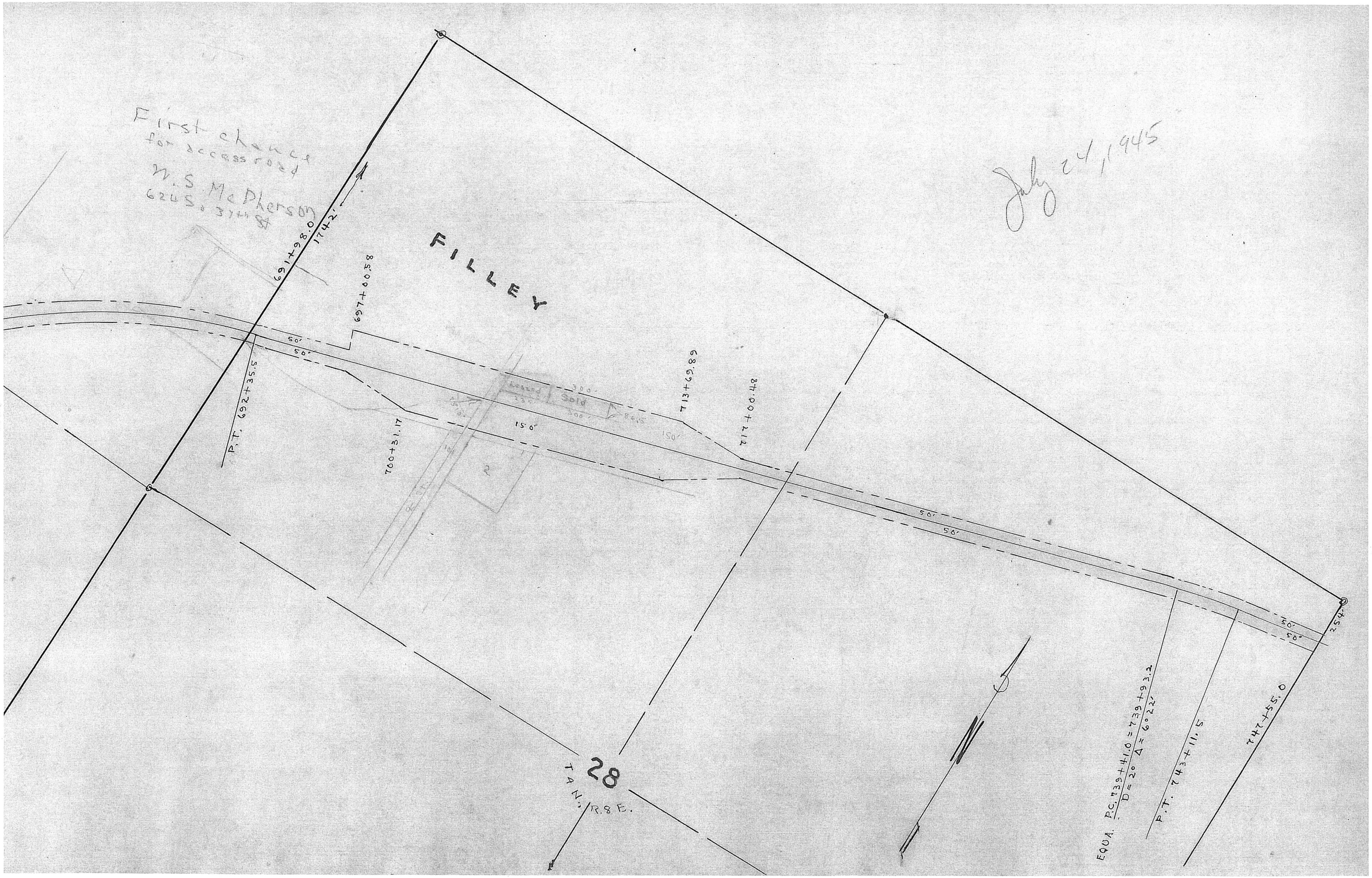
First chance
for access road
W. S. McPherson
62 U.S. 37th St
July 24, 1945
FILLEY
691+98.0
1742'
697+00.58
P.T. 692+35.5
700+31.17
713+69.89
717+00.48
Leased
Sold
150'
50'
50'
50'
50'
50'
50'
254'
28
T4N. R.8E.
EQUA. P.C. 739+41.0 = 739+93.2
D = 20 Δ = 6°22'
P.T. 743+11.5
747+55.0

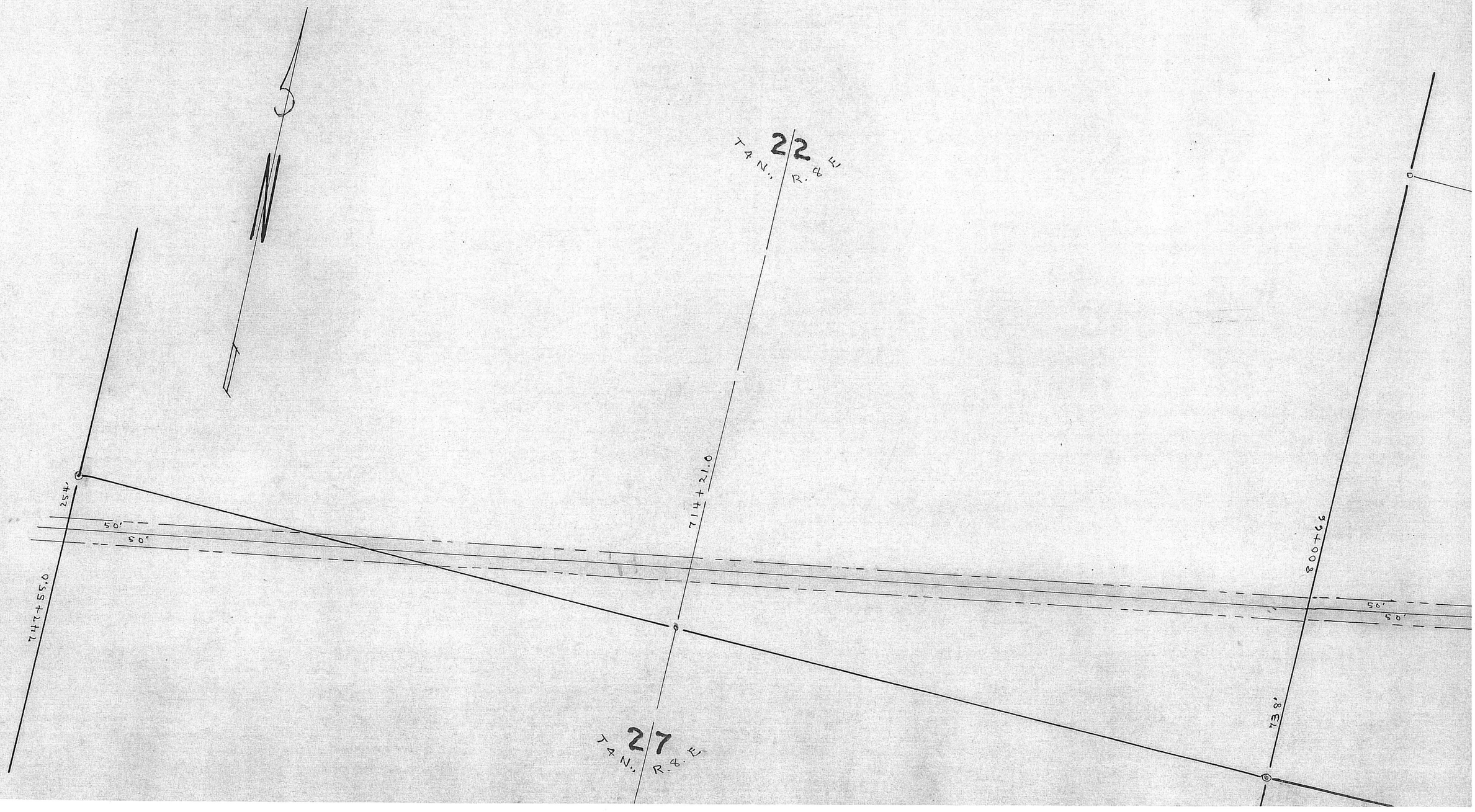

22
T4N., R.8E
27
T4N., R.8E
254'
50'
50'
747+55.0
714+21.0
800+66
738'
50'
50'

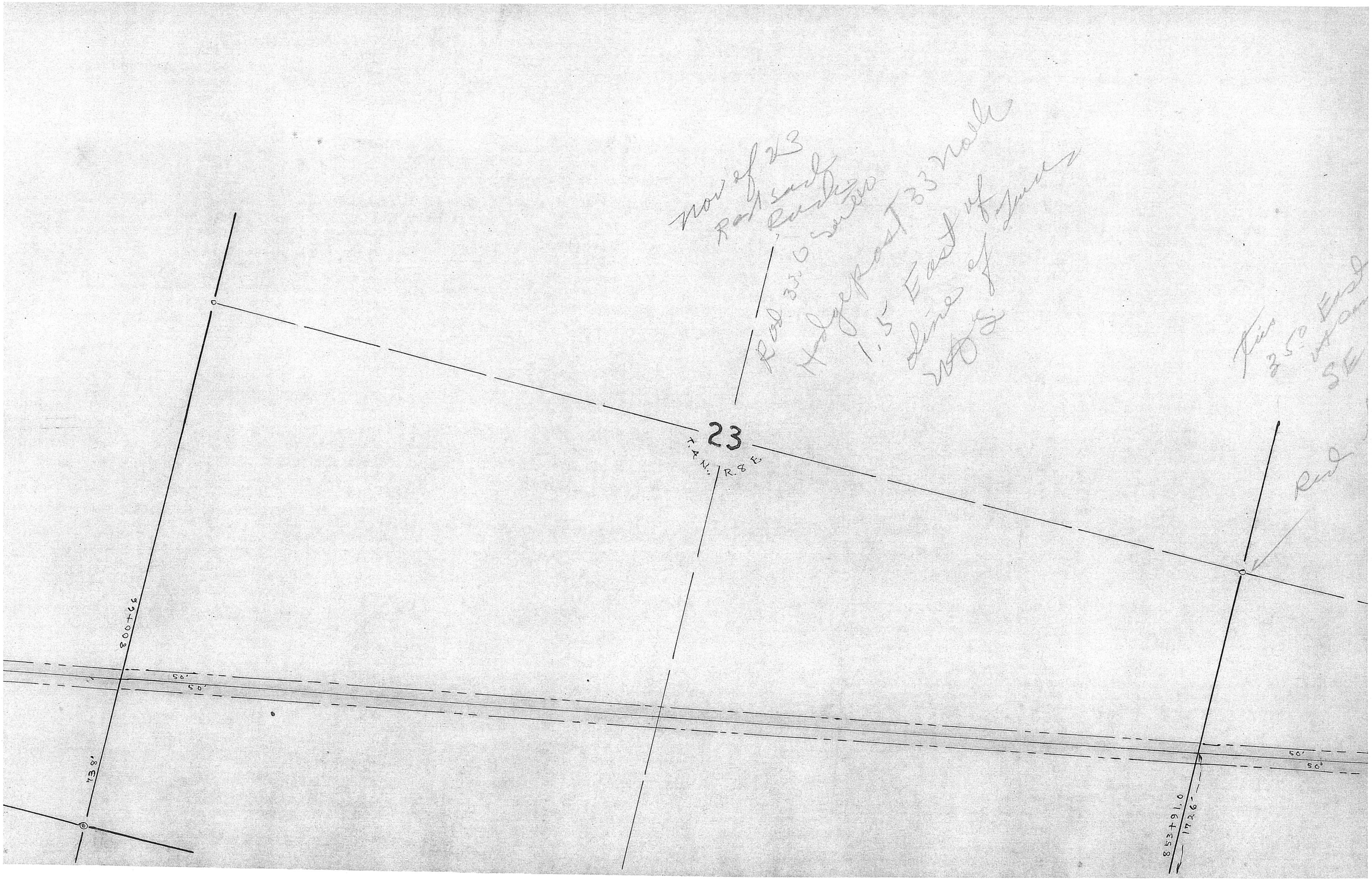

23
T.4 N.
R.8 E.
800+66
738'
50'
50'
50'
50'
853+91.0
1726'

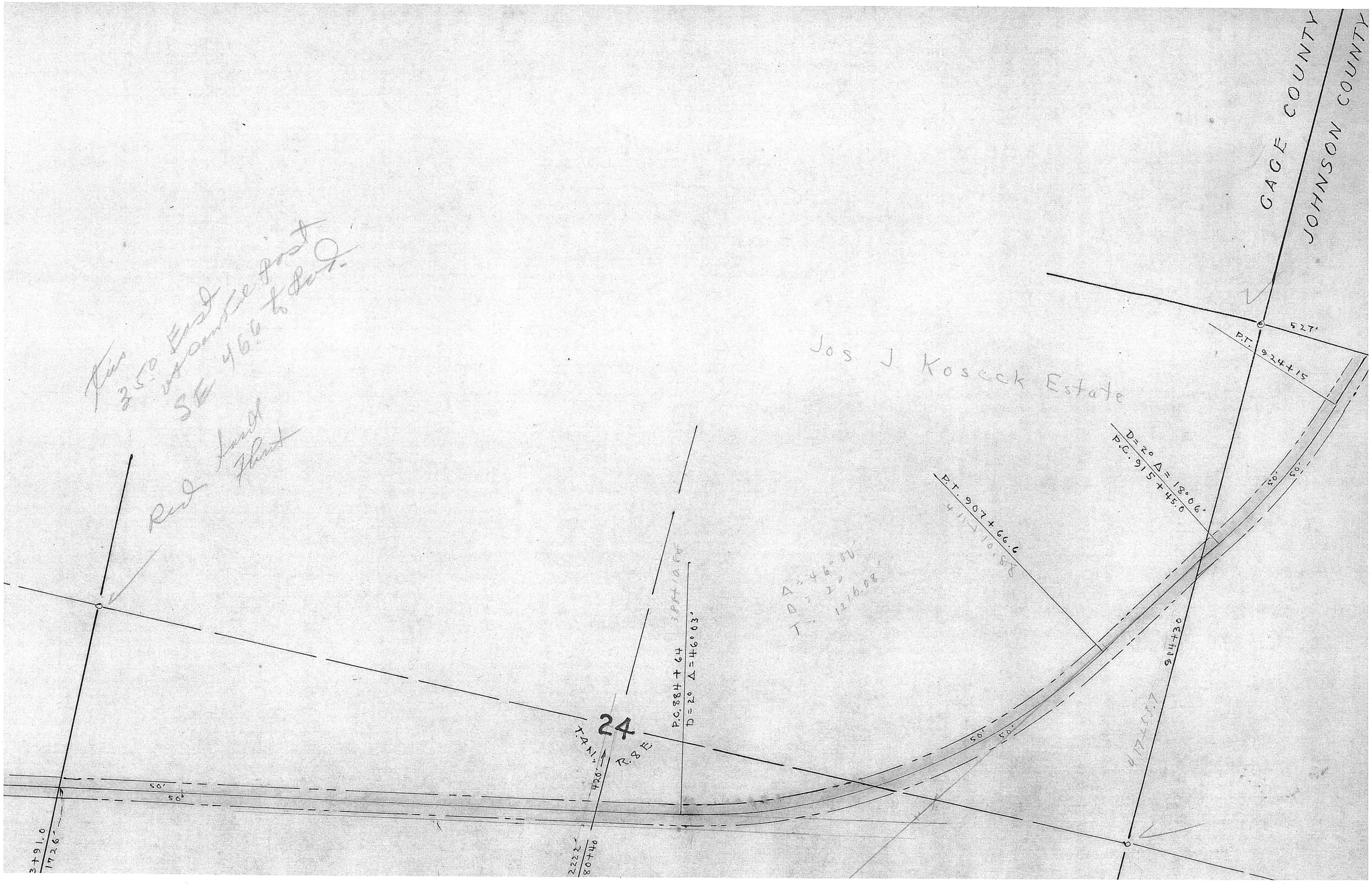

GAGE COUNTY
JOHNSON COUNTY
527'
P.T. 924+15
Jos J Koseck Estate
D=2° Δ=18°06'
P.C. 915+45.0
P.T. 907+66.6
Δ=46°00'
D=2°
T=1216.08'
P.C. 884+64
D=2° Δ=46°03'
24
T.4N.
R.8E.
420'
50'
50'
50'
50'
50'
50'
3+91.0
1726'
2222'
80+40

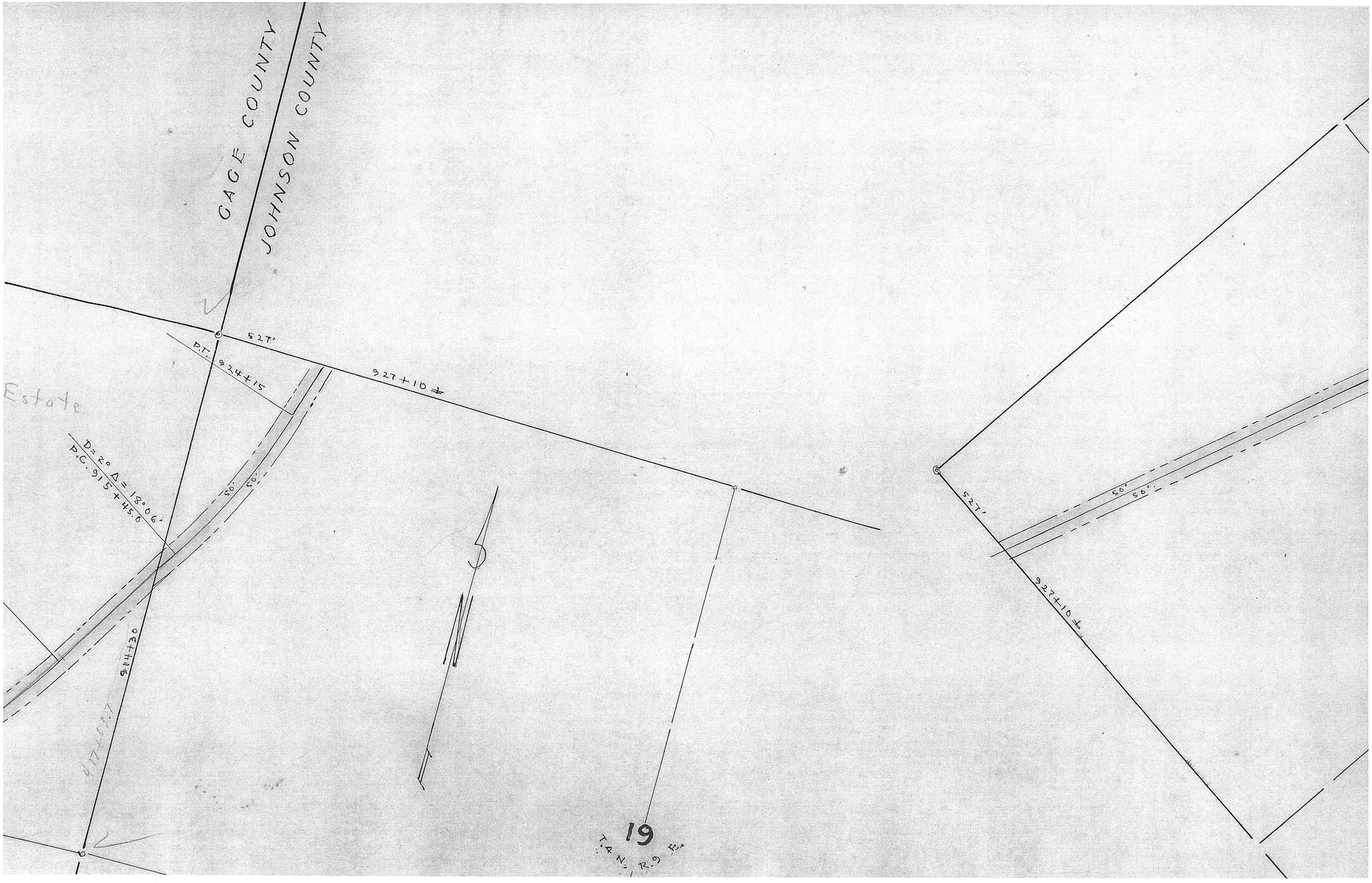
GAGE COUNTY
JOHNSON COUNTY
527'
P.T.
924+15
927+10±
Estate
D=2° Δ=18°06'
P.C. 915+45.0
50'
50'
914+30
527'
50'
50'
927+10±
19
T.4 N., R.9 E.

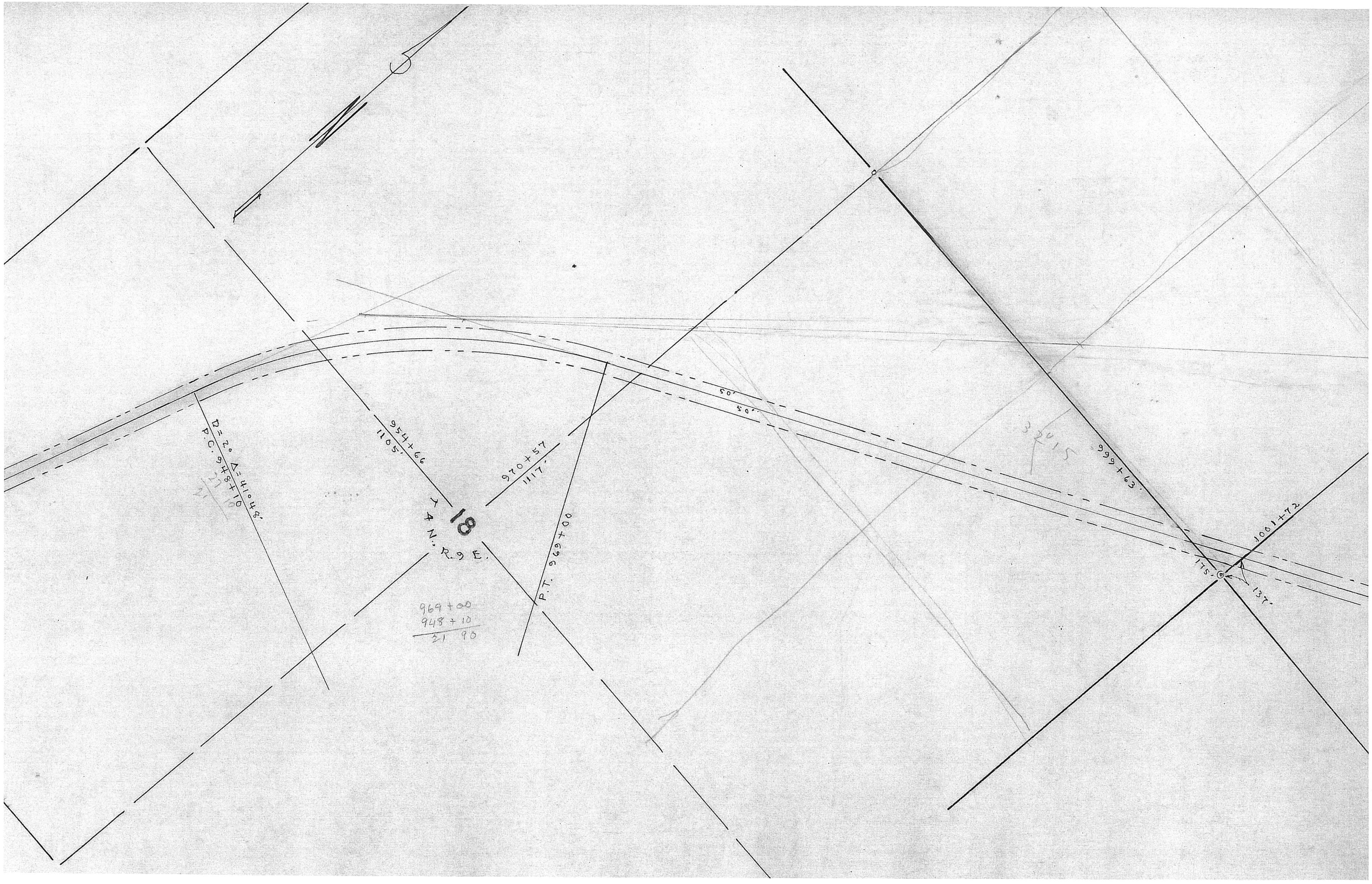
D = 20° Δ = 41°48'
P.C. 948+10
954+66
1105'
970+57
1117'
18
T 4 N. R. 9 E.
P.T. 969+00
969+00
948+10
21 90
50'
50'
50'
999+63
1001+72
175'
137'

P.C. 1018+79.0
D=2° Δ=12°28'
P.T. 1025+02
8
T.4N.
R.9E
556'
614'
50'
50'
1034+49
1043+22.0
1076+60
1069+76.5
D=10 Δ=5°14'

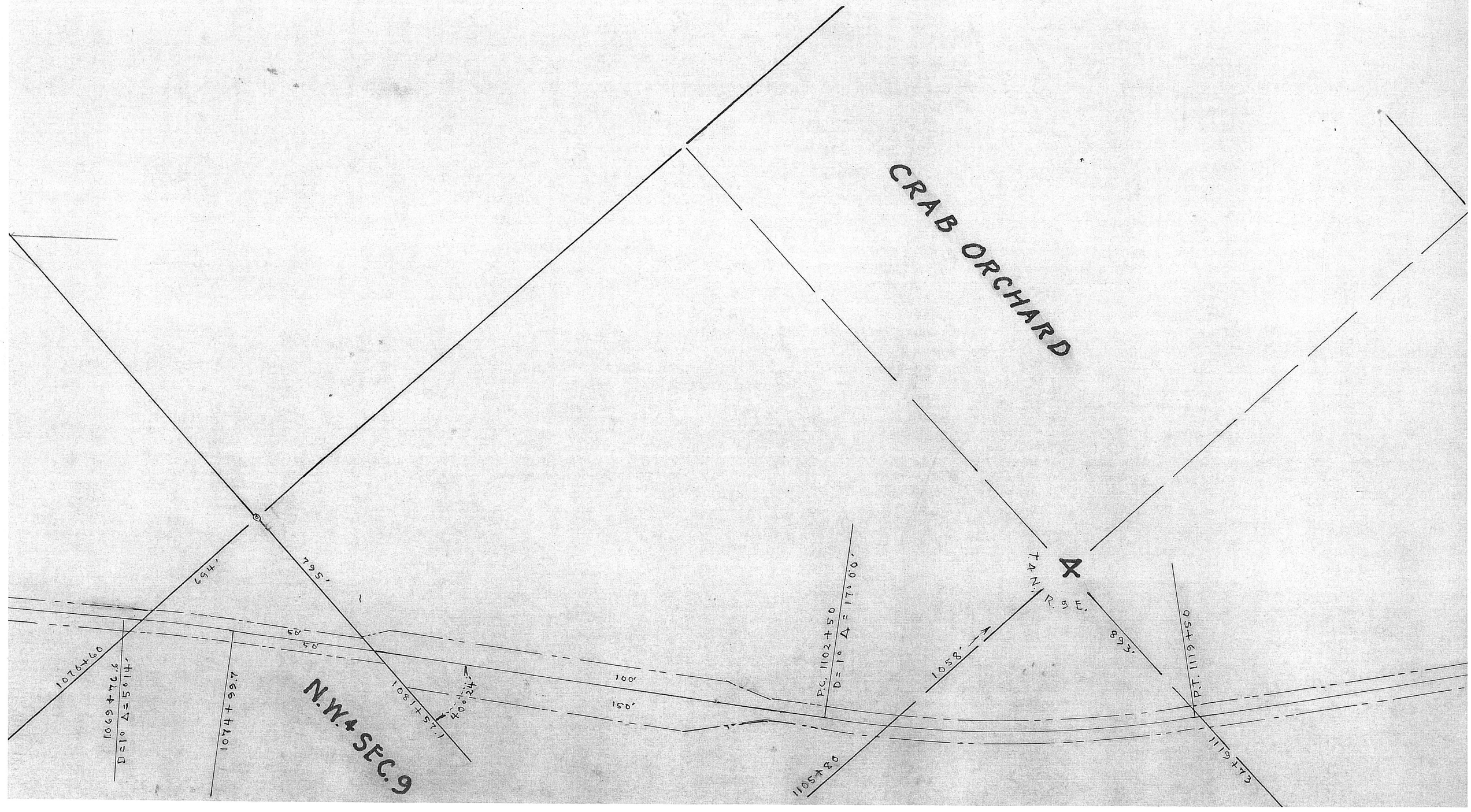
CRAB ORCHARD
T.4 N. R.9 E.
N.W.4 SEC.9
1076+60
1069+76.6
D=10 Δ=5°14'
1074+99.7
1081+57.1
40°24'
694'
795'
50'
50'
100'
150'
P.C. 1102+50
D=1° Δ=170°0'
1058'
1105+80
893'
P.T. 1119+50
1119+73

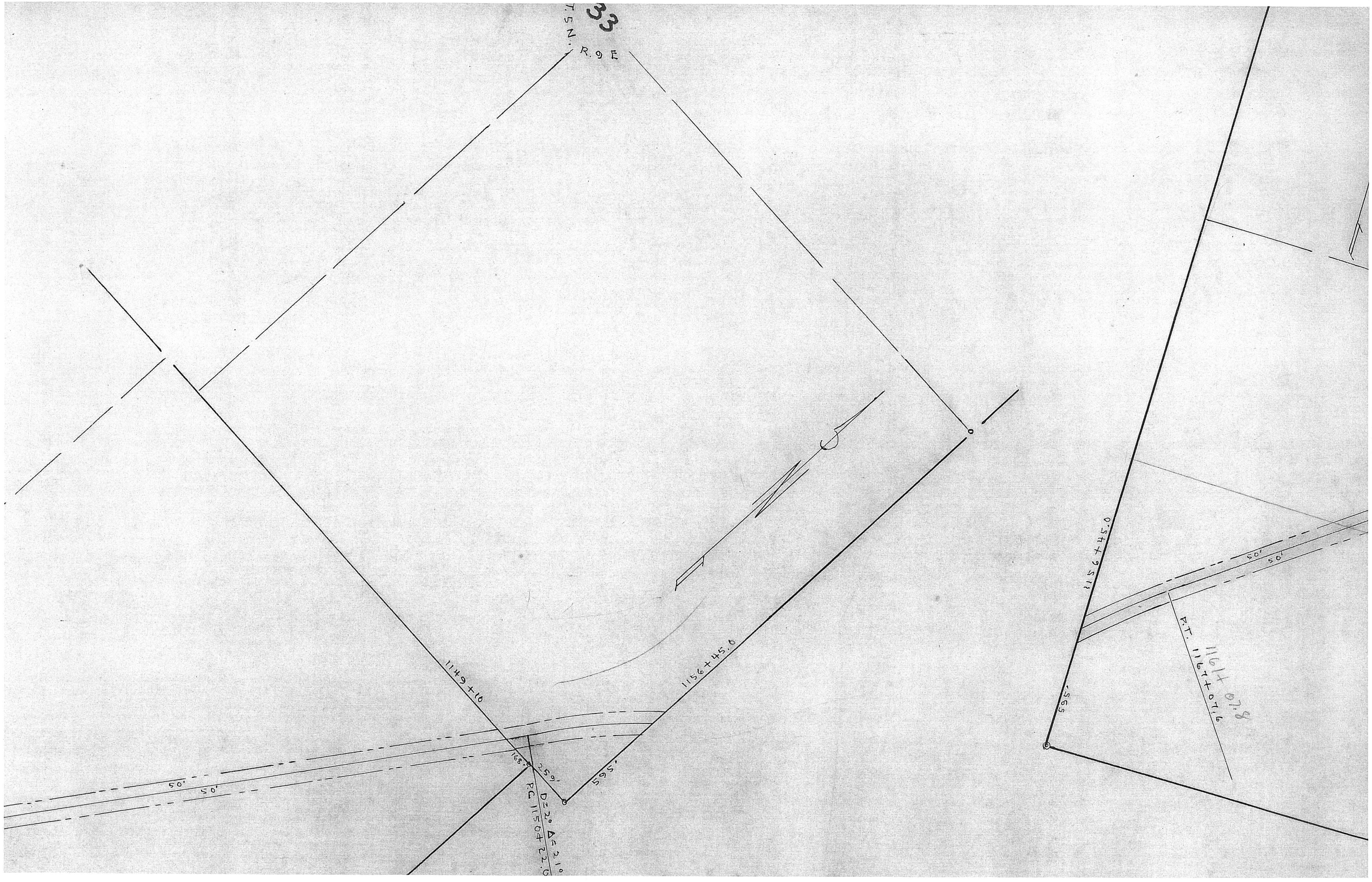
33
T.5N.
R.9E
1149+10
1156+45.0
1156+45.0
595'
595'
50'
50'
50'
50'
168'
259'
D=2° Δ=21°
P.C. 1150+22.0
P.T. 1167+07.6
1161+07.8

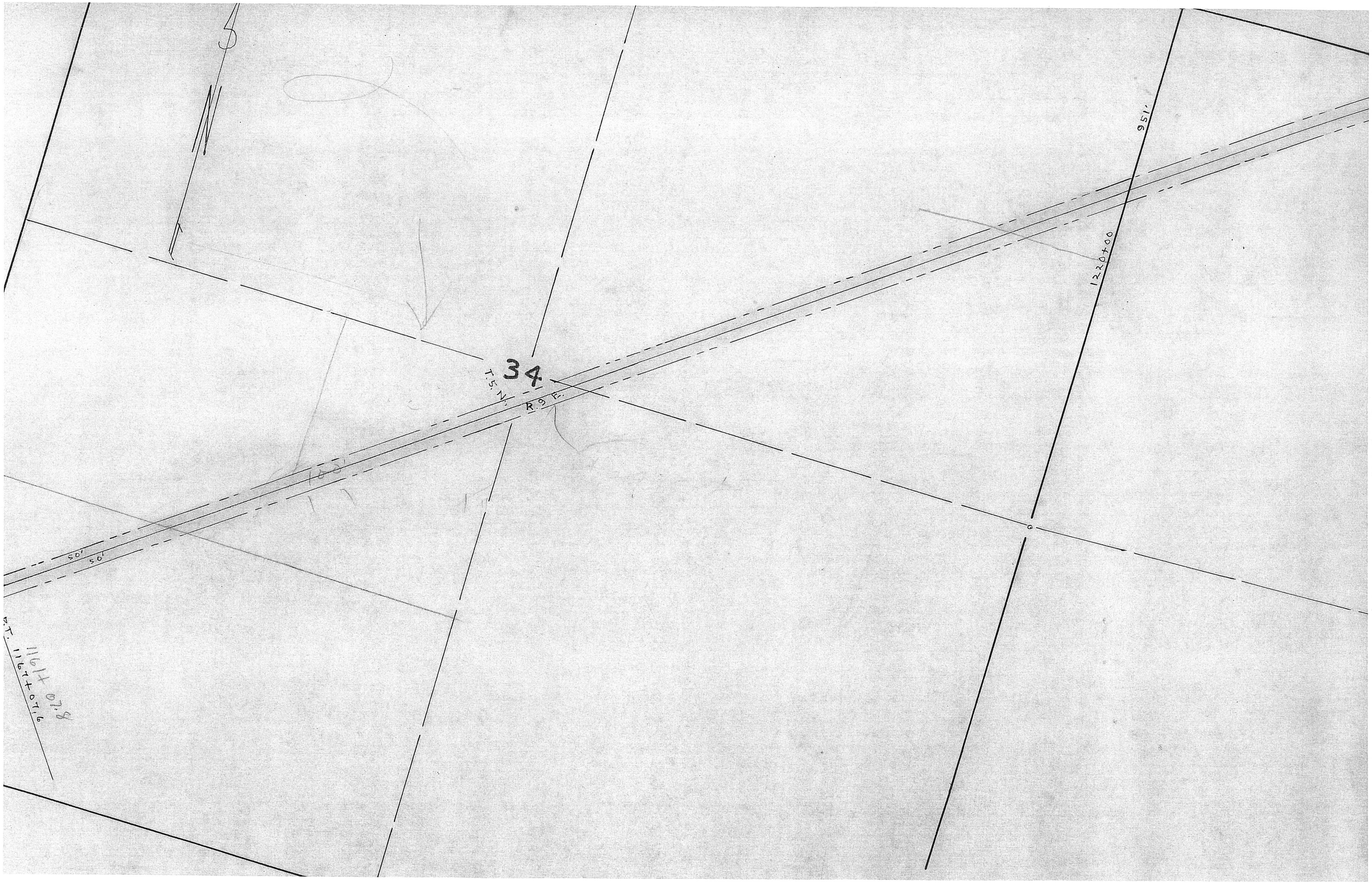

34
T.5.N.
R.9 E.
951'
1220+00
100'
50'
50'
1161+07.8
1167+07.6

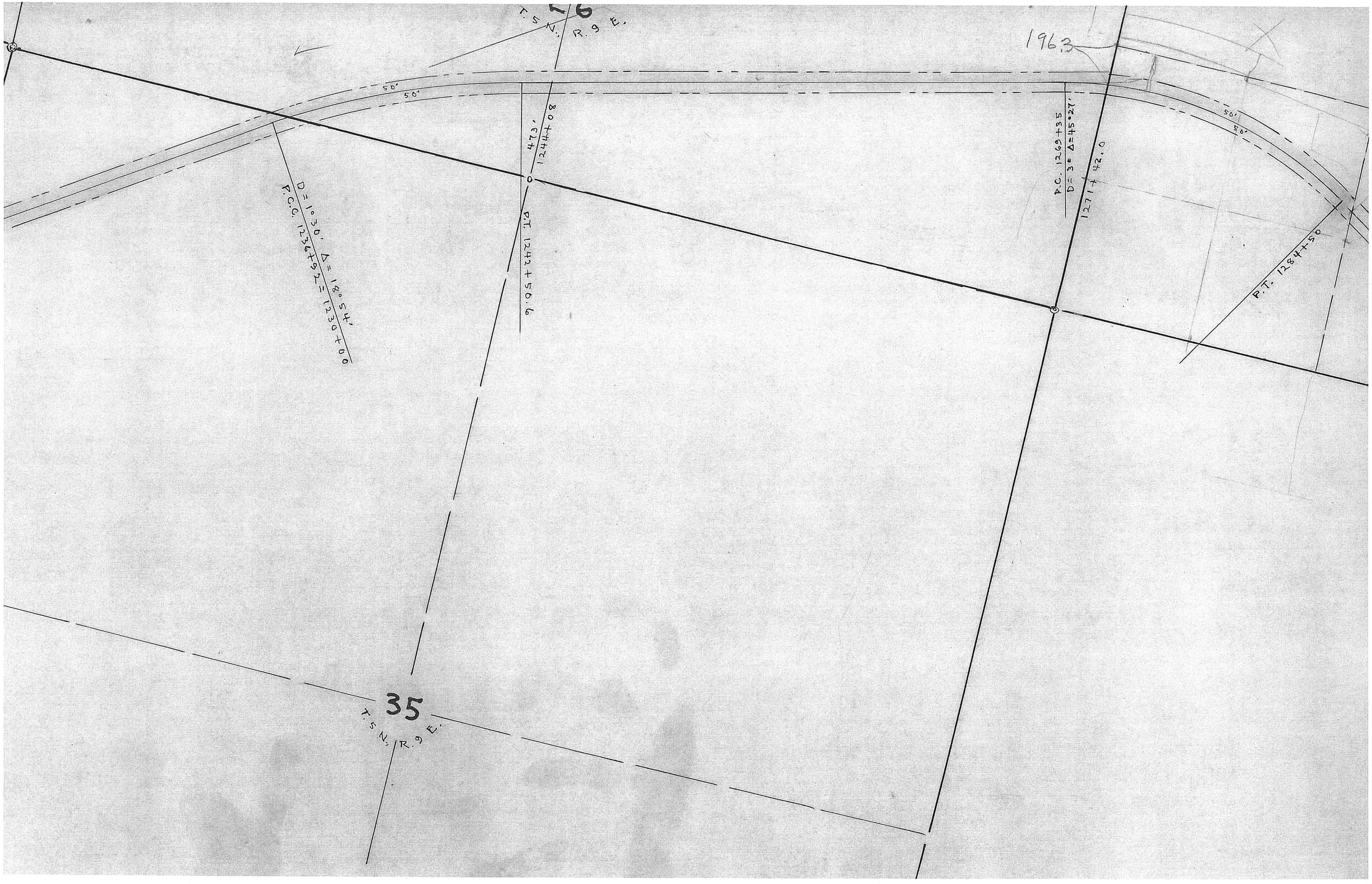
T. 5 N., R. 9 E.
1963
50'
50'
473'
1244+08
P.T. 1242+56.6
D = 1° 30' Δ = 18° 54'
P.C.C. 1236+69 T = 1230+00
P.C. 1269+35
D = 3° Δ = 45° 27'
1271+42.0
50'
50'
P.T. 1284+50
35
T. 5 N., R. 9 E.

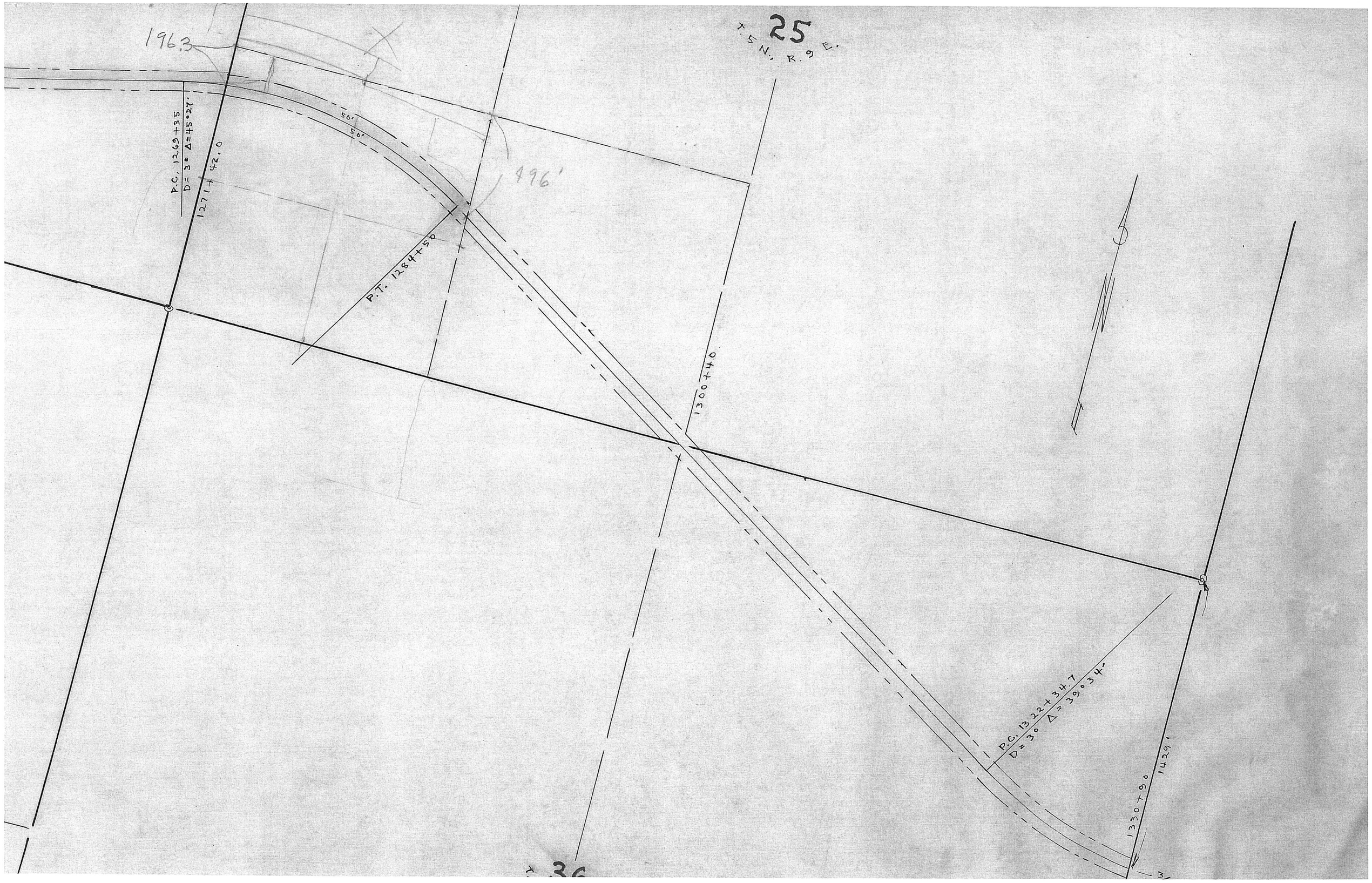
25
T. 5 N., R. 9 E.
196.3
P.C. 1269+35
D = 3° Δ = 45°27'
1271+42.0
50'
50'
496'
P.T. 1284+50
1300+40
P.C. 1322+34.7
D = 3° Δ = 39°34'
1330+90
1429'
36