REA

East line of original Town Site of Tecumseh ie from South East Corner to the 1/4 Corner on the East is 2632,9 feet and from the South West Corner to the 1/4 Corner on the West of section 28 Town 5 North Range 11 East the distance is 2644,7 feet -- the East line 7,1 feet short and the West line 4,7 long - Consequently the original town Plat does not fit the real area of land.

W. L. Dunlap
Co. Surveyor

For Stories about Tecumseh
See Page 287 a
Sterling Cemetery 234 a
" Center 26 260 a

Adkins James 25
Amas. G. W 91
Agans 16
Aden, John 34.
Anker, Geo. W 102
Amas. G. W 102
Allen, Allison 109
Allen, Warren 109
Atkins, Robert M 176
Archer. T. B 210

Blakely Jacob 30
Baird J. C. 30
Bennett, J. S. 6
Ball, John 12
Brown Peter 22
Baumler, John 90
Blake, Ed. 90
Burns Mrs 88
Benson Wm 20. 21
Bird 31.
Baird, Warren 33
Bryson, M. C. 33.
Burlington Moses 33
Buehler, Christ 37
Brown, Peter 39.
Biesmeier, Conrad 40. 41. 45.
Buehler, John 45, 46.
Boslette Fred. W 46
Bailey L. R. 53
Barrett, John E 54
Baker, B. J. 55.
Bartels, Fred 76
Buss, Henry. 78
Burns, Mrs 88
Baumler John 90
Blake, Ed. 90
Beatty, J. W. 97
Bennett, C. D. 97
Bartels, John 100
Berry, Samuel 101
Beatty, J. L. 114
Bain, Andrew 43
Buerstetta, Fred. W. 47
Brown, J. M. 105
Blythe, Graham 151
Best, Charles 170
Bohman, Henry 180
Bell, E. F 185
Buerstetta Grant 221

INDEX

RANGE 9

Sec	Twp	Page	Sec	Twp	Page	Sec	Twp	Page
1			1	5	253	1	4	270
2	6	245	2	5	253			
3	6	245	3	5	252	3	4	[illegible]
4			4	5	252	4	4	[illegible]
5			5	5	251			
6			6	5	251	6	4	270
7	6	248				7	4	270
8	6	247	8	5	251			
9	6	247	9	5	251	9	4	[illegible]
10	6	245	10	5	252	10	4	[illegible]
11	6	245	11	5	253			
12			12	5	253	12	4	270
13			13	5	257			
14	6	246	14	5	257	14	4	[illegible]
15	6	246	15	5	256	15	4	267
16	6	247	16	5	256	16	4	269
17	6	247	17	5	255			
18			18	5	255			
19	6	[illegible]	19	5	255 [illegible]			
20	6	[illegible]	20	5	[illegible]			
21			21	5	256	21	4	271
22	6	246	22	5	256	22	4	271
23	6	246	23	5	257			
24			24	5	257			
25								
26			26	5	262			
27	6	249				27	4	271
28	6	249	28	5	264	28	4	271
29	6	[illegible]	29	5	[illegible]			
30	6	[illegible]	30	5	258			
31						31	4	272
32						32	4	273
33	6	249	33	5	268			
34	6	249						
35			35	5	263			
36								

Cooper P. L 25
Clodfelder Jacob 30
Cook, Charles 6
Cummings William 8
Chamberlain Marte 9
Crow, John E. 27
Cook, Edward 50.
Cook, J. W. 50.
Clark, Adam 93
Corbin, Oar 91.68.69.70
Clark, Eugene 94.
Cox, Joseph 19
Chapmans, heirs 38
Clark, William 39
Carman Israel 53.
Conklin D. C 77.
Chapin, W. H. 102
Clark, Isaac 113
Curtain, John 119
Caywood J 58
Cooper. 181
Clark. W. L 182
Colton, Edwin 184
Casford, James 192.
Corson, George & Allen 198
County Commissioners 134

Dancy, W. H. 102
Derr, John Jr
Dowd, D. M 111
Dew J. S. 99.
Dosch, C. H. 191
Douglass, Harry 171
Douglass, Cyrus 171
Davidson S. P. 171
Dement J M 193
Dew Robt 222

INDEX

Sec	Range 10 TWP	Page	Sec	TWP	Page	Range 9 Sec	TWP	Page	Sec	TWP	Page	Sec	TWP	Page	Range 8 Sec	TWP	Page
1															1		
2															2		
3			3	6	240	3	4	276							3		
4			4	6	240	4	4	276							4		
5	5	254	5	6	242	5			5	4	162				5		
6	5	254	6	6	242	6			6	4	279				6		
7	5	254	7	6	242										7		
8	5	254	8	6	242										8		
9			9	6	240	9	4	276							9		
10			10	6	240	10	4	276							10		
11															11		
12			12	6	238									238	12		238
13			13	6	239										13		
14			14	6	239	14	4	277		5	285				14	6	229
15	5	259	15	6	241	15	4	275	27						15	6	230
16	5	259	16	6	241	16	4	274	24	5	284				16	6	231
17	5	258	17	6	243	17	4	281							17	6	232
18	5	258	18	6	243	18	4	280							18	6	233
19	5	258	19	6	243										19	6	234
20	5	258	20	6	242	20	4	282							20	6	235
21	5	259	21	6	241										21	6	236
22	5	259	22	6	241	22	4	278									
23	5	260	23	6	239										23	6	228
24			24	6	239					R 12					24	6	227
25									20	5	284						
26									28	5	290						
27	5	261															
28	5	261															
29			29	6	244	29	4	283									
30			30	6	244										30	6	237
31			31	6	244												
32			32	6	244	32	4	284									
33	5	261															
34	5	261															
35																	
36																	

Ellis, B. P. 121
Estes F. D. 105

Fairbrother F. M.
Fisher, Enos 19
Falkendorf, William 34
Farrand, Almond 75
Ficklinberg, Albert 81
Fraser F. D. 118
Fittian P. M. 105
Fittian W. M. 105
Farin, Thomas 191

Section	Township 4 N. Range 9 E. Page	Township 4 N. Range 10 E. Page
1	182, 270	
2	180	
3	92, 127, 224	133, 276
4	3, 127, 169	110, 276
5	2	
6	204	63, 270
7		187, 210, 270
8	1, 163, 189	
9		208, 276
10	95, 266	276
11		
12	270	
13	212	
14	268	277
15	96, 267	275
16	193, 269	91, 274
17	155	93, 281
18		188, 280
19		149, 184
20		102, 282
21	271	68
22	97, 271	69, 278
23		
24	207	192
25		
26		64
27	271	
28	271	70
29		283
30		
31	32, 272	
32	31, 137, 273	103, 284
33		
34		146
35		147
36	94	141

Garish, Jacob, 35
Grow, Thomas 54,
Gorackey, Thomas 83
Gorackey, 83
Gorackey, Frank 87
Glen, Patrick 115
Green, John 51
Greenfield, W.H. 143
Gotula, Louis 183
Gorack, Royt all 225

Robert Howard
Howard, James
Humpal John
Houck, John
Holms, O.W.
Holden, Winfield S
Hinton, John
Hafett W.H. 93
Hatch, J.R 91,
Hopkins P.H. 94,
Hoppas 88
Hoar, John R. 36
Heterman, Henry 80
Harris, William 121
Holbein, Israel 121
Holbrook, Barbara 123
Hanna, Elias 124
Hyslop, James 62
Hoover, Jacob 133
Howard John et al 156
Houptman, Charles 184
Hawkins, J.W. 185
Holbrook, Himan 185
Holbrook, Enos 185
Hurst, A.H 192
Hickey, John & James 166
Houlton, Lawrence 155

1
3
3
5
10
11
12

Section	Township 4 N. Range 11 E. Page	Township 4 N. Range 12 E. Page
1		
2	124	
3	198	
4		
5	6, 36, 162	43
6	279	
7		33
8	7	30
9	170	
10	12, 220	
11	125	
12		
13	26, 56	
14	108, 142	
15	13	
16		25, 52
17		51
18		135
19		
20	28	
21		54
22		60
23	10	
24	71, 161	
25	120, 199	
26	73	
27	128	
28	128	138
29	29	
30	76	
31		
32	100, 144	
33	128	84
34	128	
35		
36		

Irwin Hardin	12	Jones, Ed, 65
		Joy 75
		Johnson 79
		Jeffry, Thomas 95
		Jessen, Peter 172

Section	Township 5 N. Range 9E.	Township 5 N., Range 10 E.
1	253	191
2	253	
3	252	82, 178
4	252	174
5	40, 251	254
6	251	254
7	46, 251	164, 254
8	41, 45, 251	254
9	252	194
10	252	72
11	253	
12	253	
13	257	87
14	156, 257	
15	122, 256	83, 259
16	37, 157, 256	106, 223, 259
17	38, 255	258
18	255	258
19	255	258
20	107, 255	258
21	256	259
22	256	259
23	257	260
24	257	
25		
26	44, 262	
27	151	115, 261
28	121, 264	261
29		
30		136
31		
32		145, 181
33	42, 265	261
34	127, 130, 224	261
35	123, 127, 263	
36	185	88

Kavanagh. James 92
Kiser 16
Krouse, John 26, 56.
Keith, M.A. 45, 48, 49.
Kaiser Bros 78
Kent Byron 43
Keplinger, Chas 99.
Kester, Frank S 106
Knisiver, James 107
Korshaw 1st add to Tecumseh 129
Keebler 126
Kaywood Joseph 130
Kurle 143
Kozack, Frank 143
Kohno, Fred 172
Kavanagh Estate 224

Lawson, George
Lester, J.J.
Lager Hannan 37
Lewis, Ford 79
Little, William 121
Lester 113
Lester, Thomas 58
Linford, John 63.
Logan, S.D. Estate 140
Lalicker, H.J 181
Leet, Sarah J 184
Lovett, Andrew 155

5
8

Section	Township 5N. Range 11E	Township 5N. Range 12E
1		
2		
3		
4		
5		
6		
7		
8		
9		
10		
11		
12		
13		
14		

Montgomery, Charles 7
McClure Thomas 64 10
Miller, Jno O 28 & 29.
Miller, Daniel 91.
Middleton, J. M 94.
Mochelring, Herman 19
McNaley, James 67.
McAuliff, Jno & Con. 72. 82.
Murphy, James 110
McKee John 110
Murphy, Lawrence 115
Malone John 124
McLaughlin, John F 175
Mains L. O. 177
McAtral, Alexander 184
Mucha, Mat & August 185
Mummens, August 192

Ogden, David 19
Oldfield, High 53
Ostrander, James 122
Ogden, Andrew 71
O'Keef, John 104
Overman, Laura 180
Oldaker, Andrew 171

Peck Jr, Dr 1 1
Phillips Frank 2 2
Powell, Mrs 11 11
Pratt, David 93
Phillips v Erwin 86
Palmer, Clark 20
Platt, J. S. 42
Platt, Purdy 90
Pelinger, John 44
Pickering, Chas 77
Phillips v Erwin 88
Pease, A 95
Peacock, E 102
Phillips, Cyrus, S. 112, 113
Pallett, Alexander 119
Presson, Barbara 122
Prille, John 58.
Patch, Isaac 143
Paulman, H. C. 191
Parker, Thomas 171
Powell, J. B. 193

Samuel Rufs 33
Richardson O. P. 94
Richards D S. 18
Roggs, Henry 18
Randall, Geo 18
Rodgers, James 35
Remley, Susan 65
Reynolds E M. 75
Rathe, August 79
Reynolds, M. S. 102.
Reed, Anderson 110
Robb, Thomas 124
Robbins, Jas. 58
Roosner, Chas. 62
Russell W. L 149. 184
Rothell, Geo. D 184
Roup. E 191
Roup F. W. 191
Richardson Dani 193
Richardson O. P. 193
Redman, John 155

Tierce, Rufus 5.
Demmen, Thomas 6 14
Demmen, Frank 15
Trout, George 94.
Taylor W. K. 88
Thompson, Elijah 51.
Tierney, K 59.
Thompson, James A 66.
Townsley, Sanford 74
Tyler, Jacob 143
Tagart, James 185
Turner, J. S. 155

Stone B. F. 2+3
Stone Mrs B. F. 2
Smith, C. E. 4
Sanford, Watson 5
Schacht Wm 9
Schacht Louis 9
Stulheit B. F. 11
Swartwood Wm 23+24
Shaw E. M 50
Shoughenessy 93
Sampson Richard 93.
Smith N. P. T. 35
Slover, M. L. 42
Swallow J. P. 55
Streeter, Volney 66
Steel, S. R. 75
Stone, B F. 96.
Strong, H B. 120
Snider, S. W. 124
Skillman Mrs 104
Stevens, Frank 106
Sullivans, Patrick, Heirs 145
Snyder, William 153
Stanton, Jerome 144-161
Schmidt 175
Spurgin, Martha 180
Sutton William 220

Vance Valentine 215
Vandsdol, James 2
Vanness, Wm 78

25 Ummen, Martin H 15

Wallace B. F. 25
Work, S. J. 17
Wolfford S 32
Wolfford S 33
Wilcox 98.
Weaver, Henry 34
Washburn, Sanford 51, 52
Washburn G. C. 65
Work R. G. 65
Wilcox 98.
Wagoner, David 109
Work, D. C. 125
Waters, John 58
Waters, Jay 58
Wagner, D. S. 99
Whitehead, W. L. 105
Winters, Lewis 143
Ward, Frank 133.
Wagner, Charles 175
Walters, S. W. 180
Walters, J. W 180
Work, R. G. 180
Walbridge A. B. 184
Ward, D. T. 192
Watson, Anna 154

Zutavern Geo. C. 89-170
Zinto Valentine 19
Zinsmeister, Jacob, Jr. 170

SURVEYOR'S RECORD, JOHNSON COUNTY, NEBRASKA.

SECTION 8 **TOWNSHIP** 4 **NORTH, RANGE** 9 **EAST OF 6th P. M.**

ACKER, BLACKMAR & CO., Printers, Burlington, Iowa.

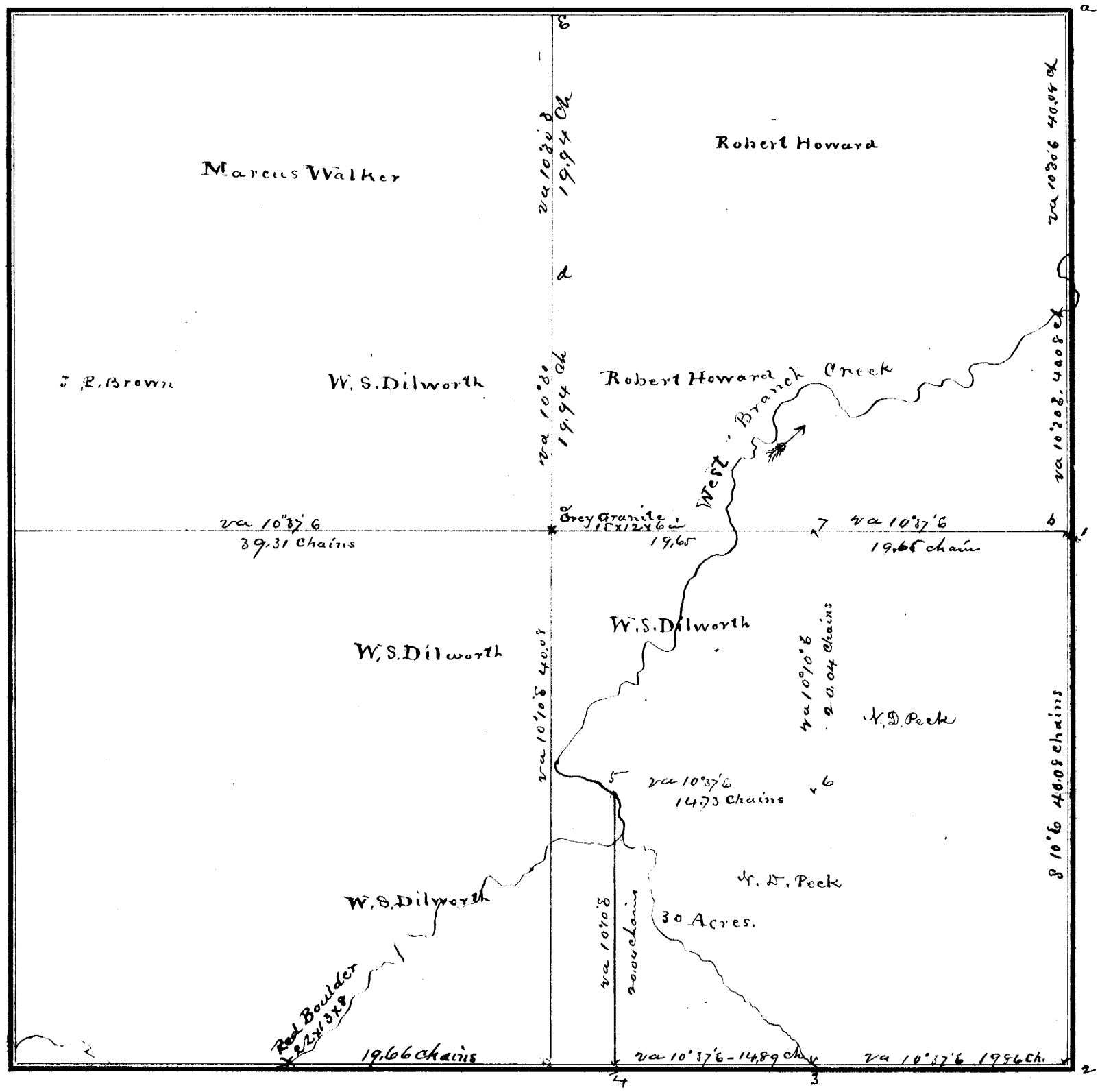

FIELD NOTES.

From Station No.	Direction and Variation	DISTANCE Ch'ns	DISTANCE Links	To Station No.	REMARKS. (Bearing Trees, Boulders, Edifices, &c.	From Station No.	Direction and Variation	DISTANCE Ch'ns	DISTANCE Links	To Station No.	REMARKS. (Bearing Trees, Boulders, Edifices, &c.
1	S. va 10° E	40	08	2		a	S. va 10°30' E	40	08	b	
2	W " 10°37' E	19	86	3		b	W. va 10°37' E	39	31	c	
3	N " 10°37' E	14	89	4		c	N " 10°30' E	19	94	d	
4	N " 10°10' E	20	04	5	Burr oak. Elm Stone 16x15x9	d	N " 10°30' E	19	94	e	
5	E " 10°37' E	14	73	6	Cottonwood 45 in W 28 Links						
6	N " 10°10' E	20	04	7							
7	E " 10°37' E	19	65	1							

The above is a correct Plat and Field Notes of a Survey made May 4th *18*70*, for* N. D. Peck *at the request of* himself *by* W. L. Dunlap *County Surveyor, and* Jno Wright *and* Marcus S. Dilworth & others *Chainmen.*

County Surveyor.

We do solemnly swear that the foregoing Plat and Field Notes are correct, and that the lines were measured by us justly and exactly, to the best of our knowledge and ability.

Subscribed and sworn to before me, May 4th 18*70*

W. L. Dunlap

Chainmen.

2

SURVEYOR'S RECORD, JOHNSON COUNTY, NEBRASKA.

SECTION 5 **TOWNSHIP** 4 **NORTH, RANGE** 9 **EAST OF 6th P. M.**

Form No. 18 Kirkpatrick & Co. Printers, Burlington, Iowa.

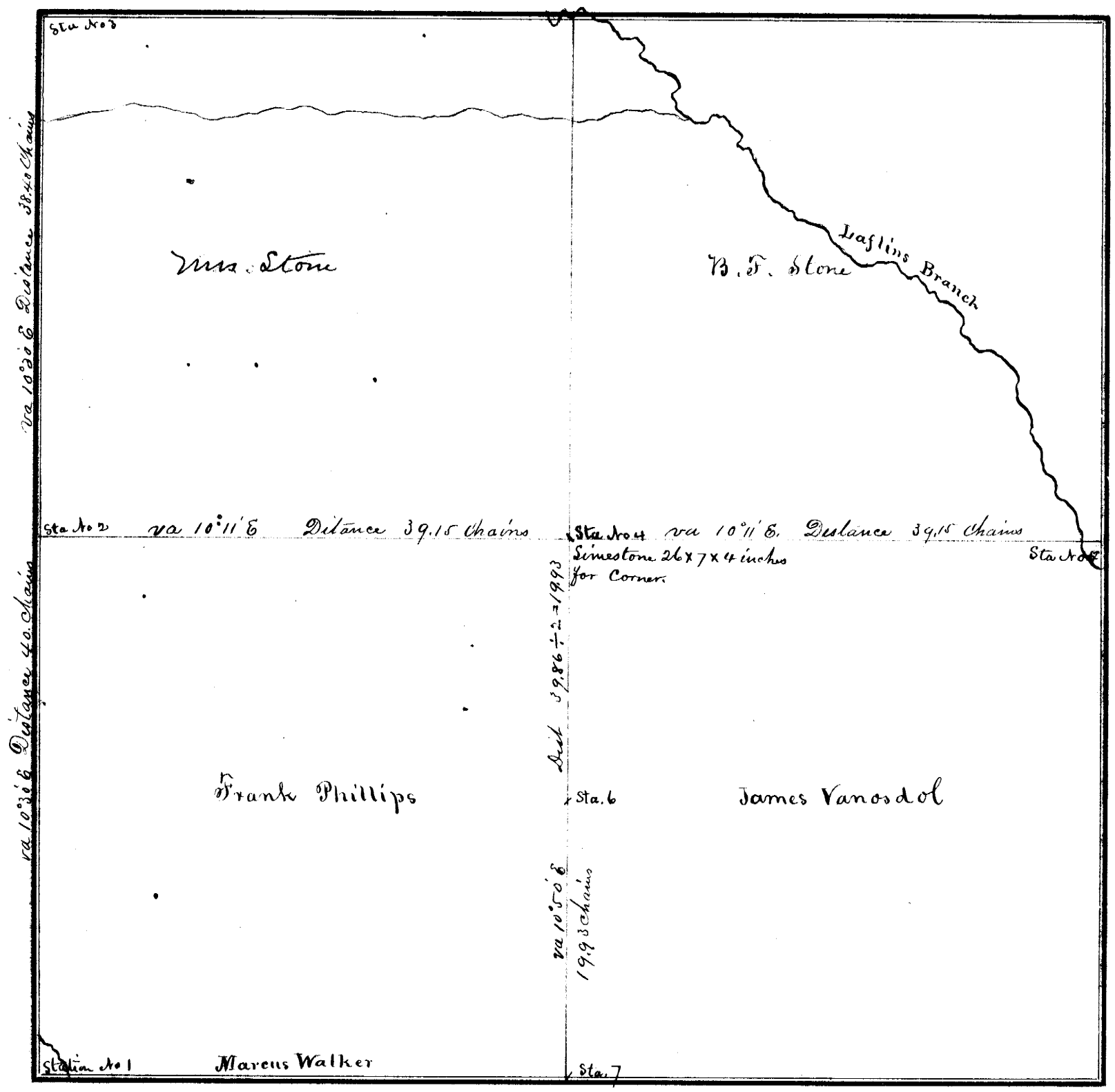

FIELD NOTES.

From Station No.	Direction and Variation	DISTANCE Ch'ns	DISTANCE Links	To Station No.	REMARKS. (Bearing Trees, Boulders, Edifices, &c.	From Station No.	Direction and Variation	DISTANCE Ch'ns	DISTANCE Links	To Station No.	REMARKS. (Bearing Trees, Boulders, Edifices, &c.
1	va 10°30' E	40	00	2							
2	" 10°30' E	38	40	3							
3	" 10°11' E	39	15	4							
4	" 10°11' E.	39	15	5							
4	" 10°50' E.	19	93	6							
6	" 10°50' E	19	93	7							

The above is a correct Plat and Field Notes of a Survey made March 20th 1871, *for* B. F. Stone, Jas. Vanosdol & Frank Phillips *at the request of* B. F. Stone et al *by* W. L. Dunlap *County Surveyor, and* James Eldridge & W. S. Dilworth *Chainmen.*

W. L. Dunlap *County Surveyor.*

We do solemnly swear that the foregoing Plat and Field Notes are correct, and that the lines were measured by us justly and exactly, to the best of our knowledge and ability.

Subscribed and sworn to before me, March 20th 1871

W. L. Dunlap Co. Surveyor

James Eldridge
W. S. Dilworth
} *Chainmen.*

SURVEYOR'S RECORD, JOHNSON COUNTY, NEBRASKA.

SECTION 4 TOWNSHIP 4 NORTH, RANGE 9 EAST OF 6th P. M.

JOHN MACWATT & CO., Printers, Burlington, Iowa.

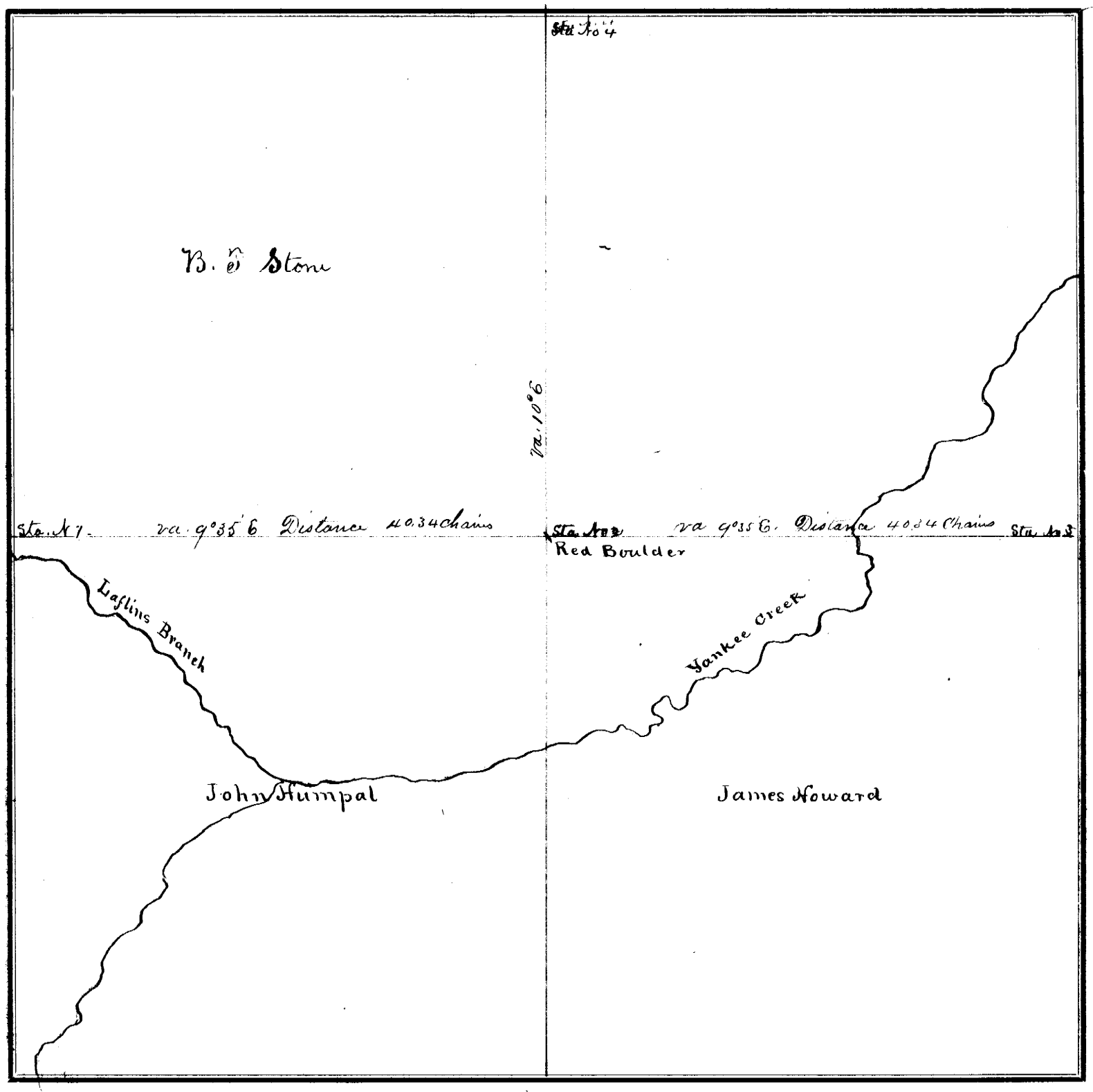

FIELD NOTES.

From Station No.	Direction and Variation	DISTANCE Ch'ns	DISTANCE Links	To Station No.	REMARKS. (Bearing Trees, Boulders, Edifices, &c.	From Station No.	Direction and Variation	DISTANCE Ch'ns	DISTANCE Links	To Station No.	REMARKS. (Bearing Trees, Boulders, Edifices, &c.
1	Va 9°35' E.	40	34	2							
2	" 9°35' E	40	34	3							

The above is a correct Plat and Field Notes of a Survey made March 21st 1871, *for* B. F. Stone John Humpal & Jas Howard *at the request of* Bin F. Stone *by* W. L. Dunlap *County Surveyor, and* W. S. Dilworth & James Vanosdol *Chainmen.*

W. L. Dunlap **County Surveyor.**

We do solemnly swear that the foregoing Plat and Field Notes are correct, and that the lines were measured by us justly and exactly, to the best of our knowledge and ability.

Subscribed and sworn to before me, March 21st 1871

W. L. Dunlap Co. Surveyor

W. S. Dilworth
James Vanosdol
} **Chainmen.**

4

SURVEYOR'S RECORD, JOHNSON COUNTY, NEBRASKA.

SECTION 2 **TOWNSHIP** 6 **NORTH, RANGE** 9 **EAST OF 6th P. M.**

ACRES, BLACKMAR & CO., Printers, Burlington, Iowa.

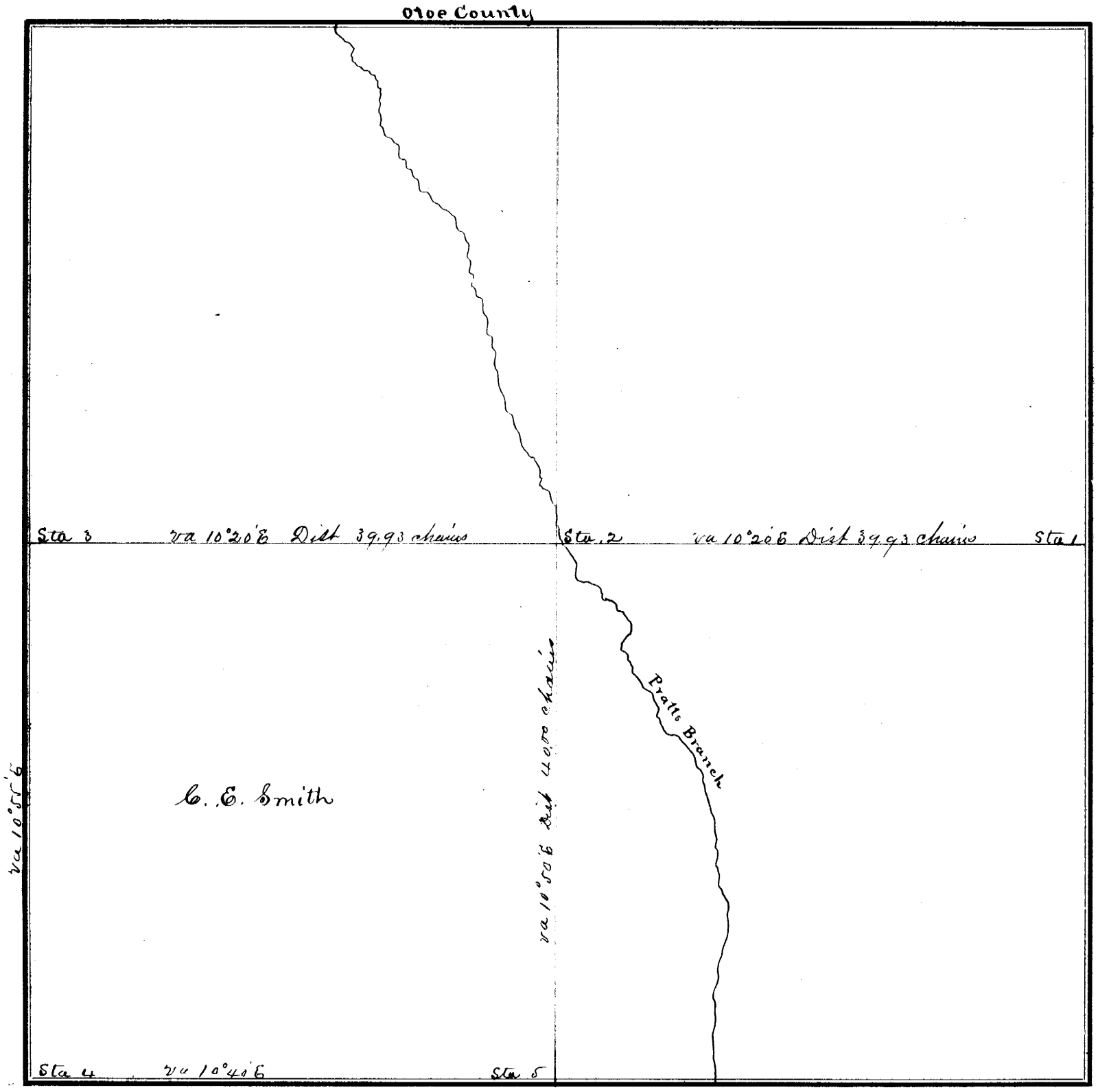

FIELD NOTES.

From Station No.	Direction and Variation	DISTANCE Ch'ns	DISTANCE Links	To Station No.	REMARKS. (Bearing Trees, Boulders, Edifices, &c.	From Station No.	Direction and Variation	DISTANCE Ch'ns	DISTANCE Links	To Station No.	REMARKS. (Bearing Trees, Boulders, Edifices, &c.
1	N va 10°20' E	39	93	2							
2	N. " 10°20' E	39	93	3							
3	S. " 10°55' E			4							
4	E. " 10°40' E			5							
5	N " 10°50' E	40	50	2							

The above is a correct Plat and Field Notes of a Survey made April 27th 1871, *for* C. E. Smith *at the request of* C. E. Smith *by* W. L. Dunlap *County Surveyor, and* A. J. Drury *and* William Delong *Chainmen.*

W. L. Dunlap *County Surveyor.*

***We do** solemnly swear that the foregoing Plat and Field Notes are correct, and that the lines were measured by **us justly** and exactly, to the best of our knowledge and ability.*

Subscribed and sworn to before me, April 27th 1871

W. L. Dunlap Co. Surveyor

A. J. Drury
Wm. Delong
} *Chainmen.*

SURVEYOR'S RECORD, JOHNSON COUNTY, NEBRASKA.

SECTION 16 TOWNSHIP 6 NORTH, RANGE 9 EAST OF 6th P. M.

ACRES, BLACKMAR & CO., Printers, Burlington, Iowa.

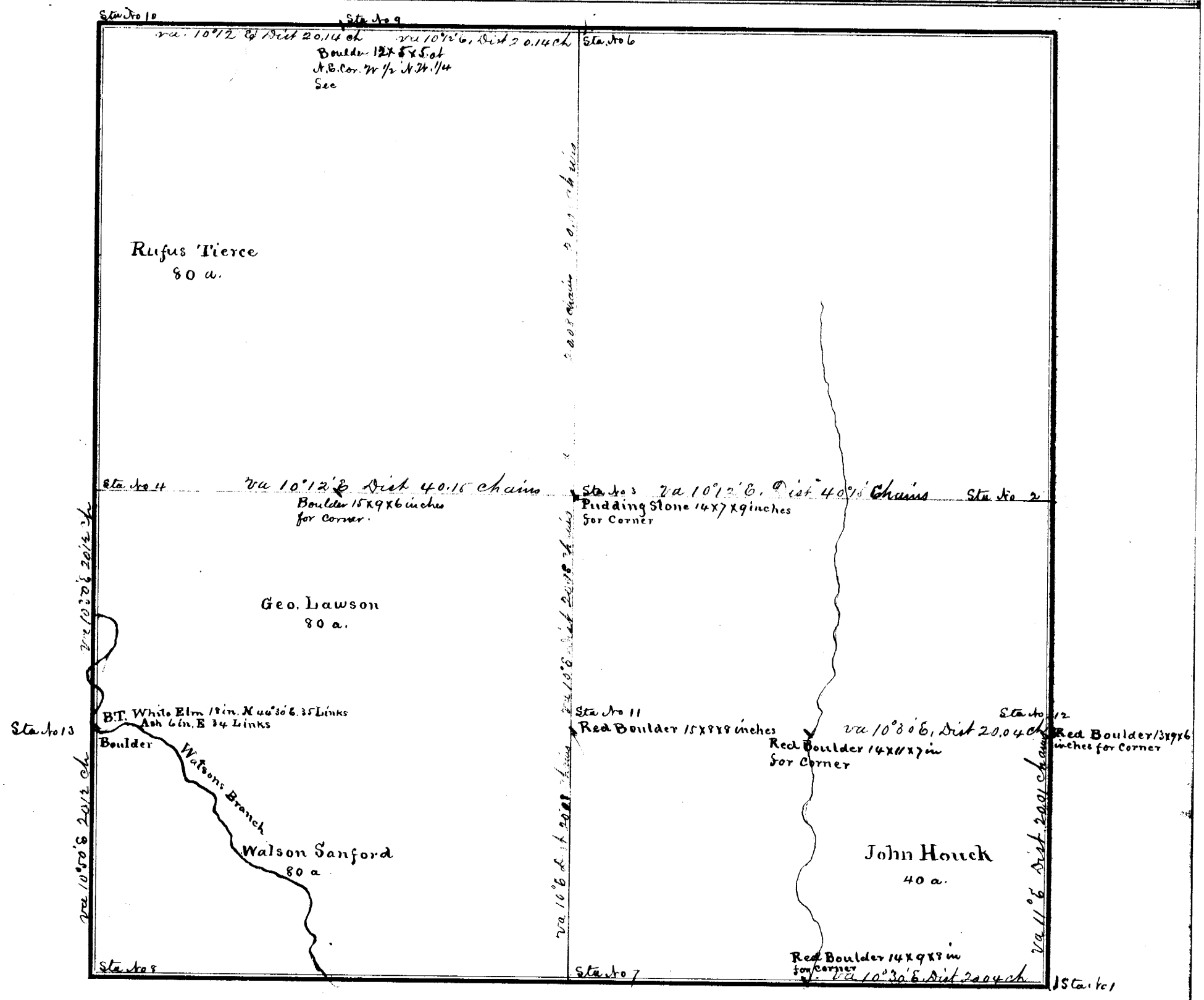

FIELD NOTES.

From Station No.	Direction and Variation	DISTANCE Ch'ns	DISTANCE Links	To Station No.	REMARKS. (Bearing Trees, Boulders, Edifices, &c.	From Station No.	Direction and Variation	DISTANCE Ch'ns	DISTANCE Links	To Station No.	REMARKS. (Bearing Trees, Boulders, Edifices, &c.
1	North va 11° E	20	01	12	S.E. Corner Sec. 16	W 9	W va 10°12' E	20	14	10	
12	" " 11° E	20	01	2		3	S. va 10° E	20	08	11	
2	W " 10°12' E	40	15	3		11	S " 10° E	20	08	7	
3	W " 10°12' E	40	15	4		7	E " 10°30' E.	40	08	1	
4	S. " 10°50' E	20	12	13	B.T. W. Elm 18 in. N 44°30' E. 35 Links Ash E. 34 Links	11	E " 10°30' E	40	08	12	
5	S " 10°50' E	20	12	8	S.W. cor. Sec 16						
8	N " 10°00' E	80	16	6							
6	W " 10°12' E	20	14	9							

The above is a correct Plat and Field Notes of a Survey made April 28th 1871, *for* John Houck et al *at the request of* John Houck *by* W. L. Dunlap *County Surveyor, and* Walson Sanford *and* Rufus Tierce *Chainmen.*

County Surveyor.

We do solemnly swear that the foregoing Plat and Field Notes are correct, and that the lines were measured by us justly and exactly, to the best of our knowledge and ability.

Subscribed and sworn to before me, April 28th 1871

W. L. Dunlap Co. Surveyor

Walson Sanford
Rufus Tierce
} Chainmen

SURVEYOR'S RECORD, JOHNSON COUNTY, NEBRASKA.

SECTION 5 TOWNSHIP 4 NORTH, RANGE 11 EAST OF 6th P. M.

JOHN BLACKBURN & CO. Stereotypers, Burlington, Iowa.

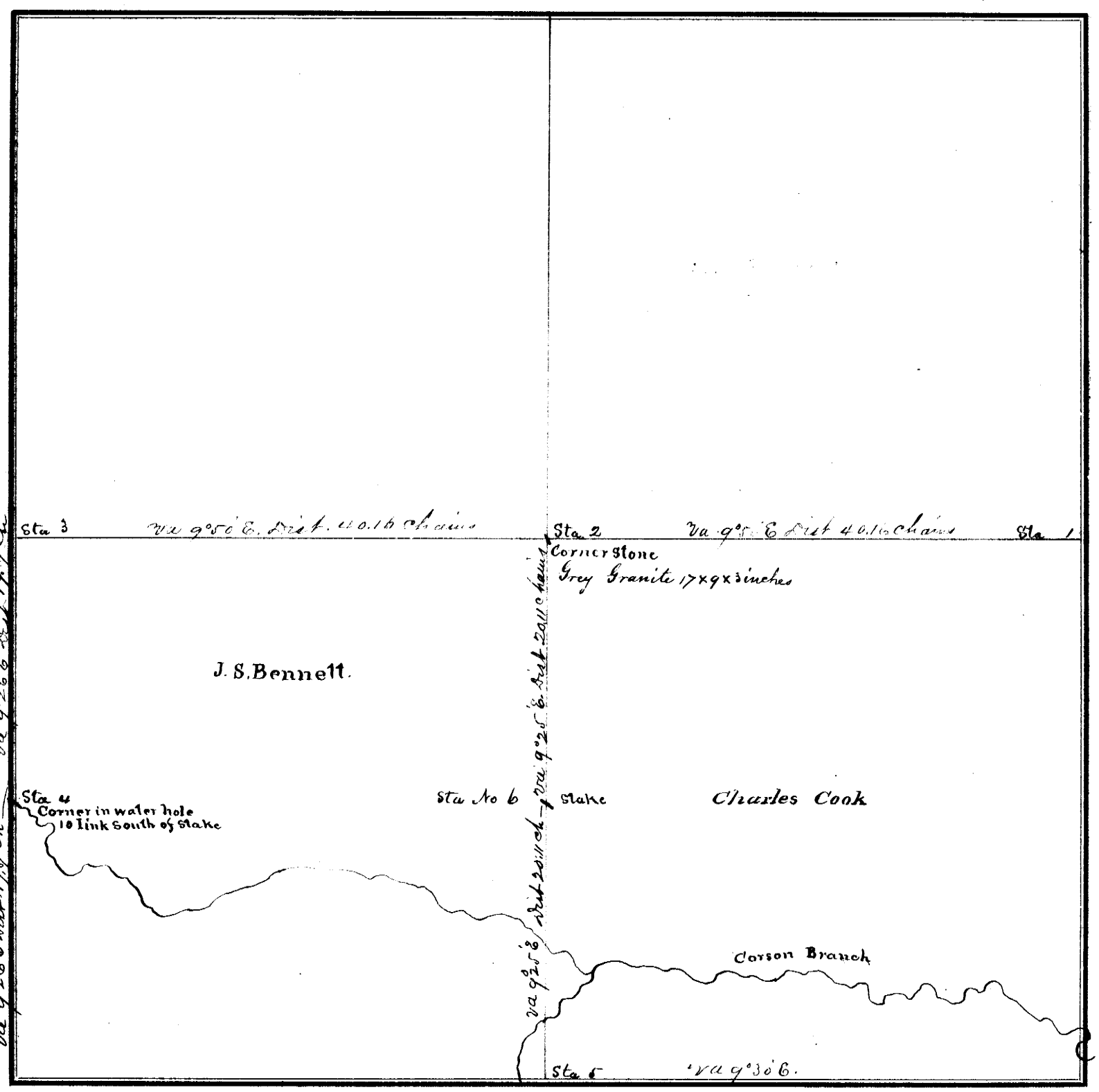

FIELD NOTES.

From Station No.	Direction and Variation	DISTANCE Ch'ns	DISTANCE Links	To Station No.	REMARKS. (Bearing Trees, Boulders, Edifices, &c.	From Station No.	Direction and Variation	DISTANCE Ch'ns	DISTANCE Links	To Station No.	REMARKS, (Bearing Trees, Boulders, Edifices, &c.
1	W Va. 9°50' E	40	16	2							
2	W " 9°50' E.	40	16	3							
3	S. " 9°26' E.	19	87	4							
1	S " 9°25' E.	20	11	6							
2	S " 9°25' E.	40	22	5	To Brook 24.50 chains						

The above is a correct Plat and Field Notes of a Survey made April 17th 1871 *1871, for* Charles Cook & J. S. Bennett *at the request of* Charles Cook *by* W. L. Dunlap *County Surveyor, and* F. M. Fairbrother and Wm Montgomery *Chainmen.*

W. L. Dunlap **County Surveyor.**

We do solemnly swear that the foregoing Plat and Field Notes are correct, and that the lines were measured by us justly and exactly, to the best of our knowledge and ability.

Subscribed and sworn to before me, April 17th 1871

W. L. Dunlap Co. Surveyor

F. M. Fairbrother
Wm Montgomery
} **Chainmen.**

SURVEYOR'S RECORD, JOHNSON COUNTY, NEBRASKA.

SECTION 8 **TOWNSHIP** 4 **NORTH, RANGE** 11 **EAST OF 6th P. M.**

ACKES, McCREW & CO. Printers, Burlington, Iowa.

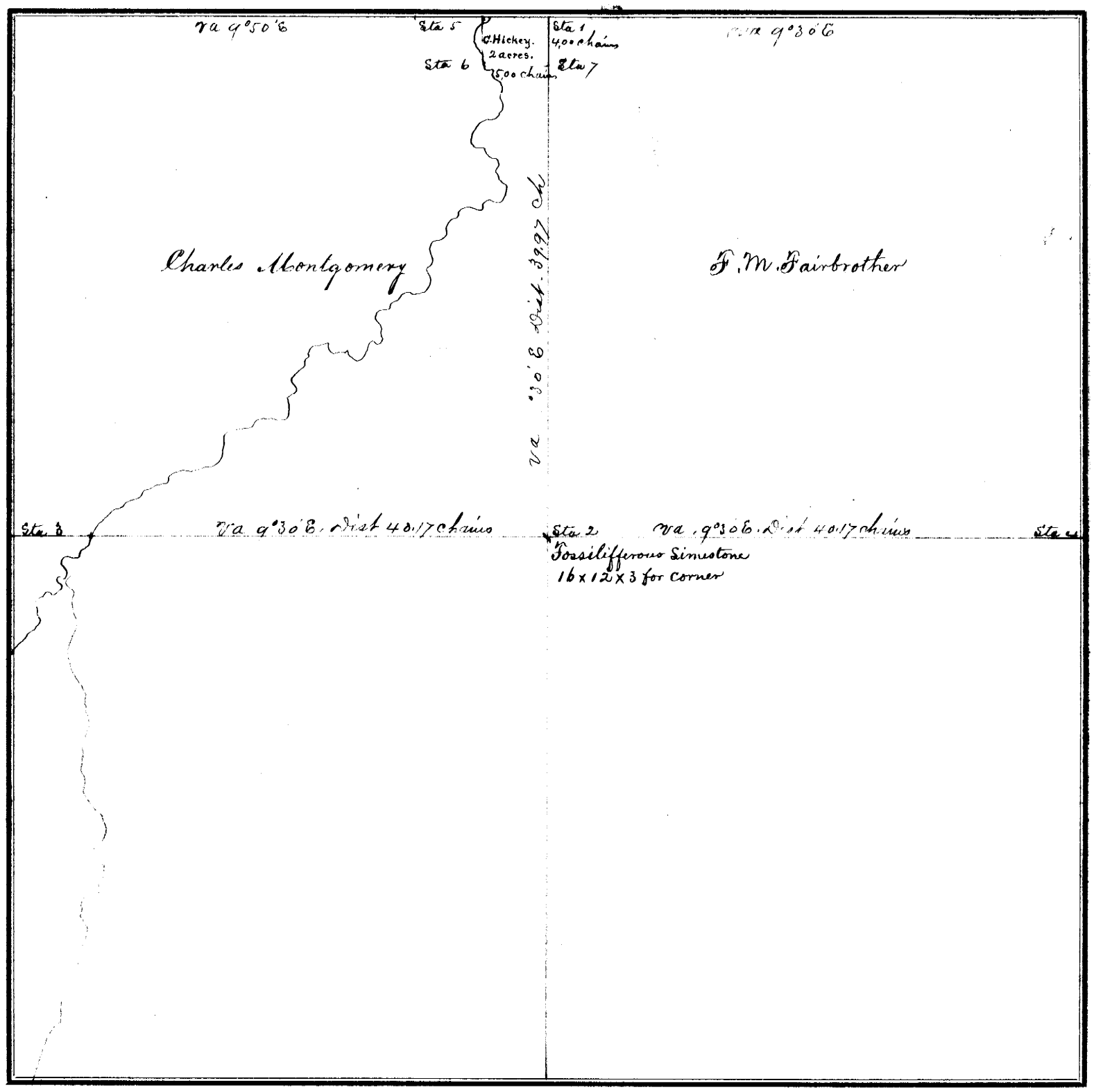

FIELD NOTES.

From Station No.	Direction and Variation	DISTANCE Ch'ns	DISTANCE Links	To Station No.	REMARKS. (Bearing Trees, Boulders, Edifices, &c.	From Station No.	Direction and Variation	DISTANCE Ch'ns	DISTANCE Links	To Station No.	REMARKS, (Bearing Trees, Boulders, Edifices, &c.
1	S. Va. 10°30' E	39	97	2	Centre of Section						
2	E. " 9°30' E	40	17	4	1/4 Corner on E Line Sec						
2	W " 9°30' E.	40	17	3	1/4 " " W " "						
1	W " 9°50' E.	5	00	5	1/4 " " N " "						
5	S " 10°30' E	4	00	6							
6	E " 9°50' E	5	00	7							
7	N " 10°30' E	4	00	1							

The above is a correct Plat and Field Notes of a Survey made April 17th *1871, for* Chas Montgomery & F. M. Fairbrother *at the request of* F. M. Fairbrother *by* W. L. Dunlap *County Surveyor, and* J. S. Brunett & Charles Cook *Chainmen.*

W. L. Dunlap **County Surveyor.**

We do solemnly swear that the foregoing Plat and Field Notes are correct, and that the lines were measured by us justly and exactly, to the best of our knowledge and ability.

Subscribed and sworn to before me, April 17 1871

W. L. Dunlap Co. Surveyor.

J. S. Brunett
Charles Cook } **Chainmen.**

8

SURVEYOR'S RECORD, JOHNSON COUNTY, NEBRASKA.

SECTION 12 **TOWNSHIP** 6 **NORTH, RANGE** 11 **EAST OF 6th P. M.**

AUBURN, BLACKMAN & CO. Printers, Hastings, Iowa.



FIELD NOTES.

From Station No.	Direction and Variation	DISTANCE Ch'ns	DISTANCE Links	To Station No.	REMARKS. (Bearing Trees, Boulders, Edifices, &c.	From Station No.	Direction and Variation	DISTANCE Ch'ns	DISTANCE Links	To Station No.	REMARKS. (Bearing Trees, Boulders, Edifices, &c.
1	N va 10° E	40	00	2	Limestone 20x10x8 inches						
2	N va 10°50' E	40	00	3							
2	E va 10° E	40	30	5							
2	W va 10° E	40	30	4							

The above is a correct Plat and Field Notes of a Survey made April 12th *1871, for* Wm. Cummings and J. J. Lester *at the request of* J. J. Lester *by* W. L. Dunlap *County Surveyor, and* Aaron Beacon and Martz Chamberlain *Chainmen.*

W. L. Dunlap **County Surveyor.**

We do solemnly swear that the foregoing Plat and Field Notes are correct, and that the lines were measured by us justly and exactly, to the best of our knowledge and ability.

Subscribed and sworn to before me, April 12th 1871

W. L. Dunlap Co. Surveyor

Aaron Beacon
Martz Chamberlain } **Chainmen.**

SURVEYOR'S RECORD, JOHNSON COUNTY, NEBRASKA.

SECTION 6 **TOWNSHIP** 6 **NORTH, RANGE** 12 **EAST OF 6th P. M.**

ACKER, BLACKMAR & CO., Printers, Burlington, Iowa.

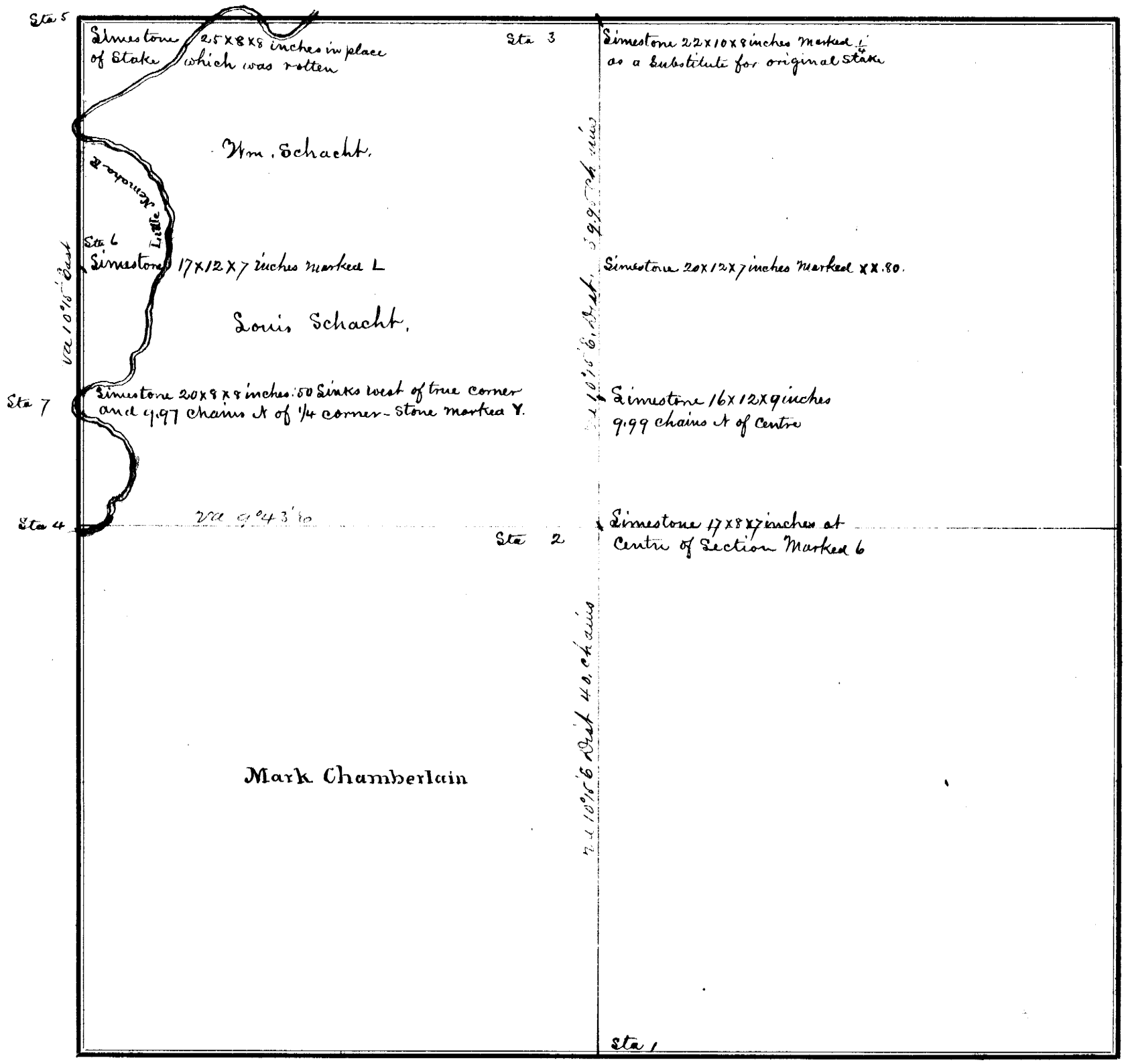

FIELD NOTES.

From Station No.	Direction and Variation	DISTANCE Ch'ns	DISTANCE Links	To Station No.	REMARKS. (Bearing Trees, Boulders, Edifices, &c.	From Station No.	Direction and Variation	DISTANCE Ch'ns	DISTANCE Links	To Station No.	REMARKS, (Bearing Trees, Boulders, Edifices, &c.
1	N va 10°15' E	40	00	2	Limestone 17x8x7 inches m. L						
2	N " 10°15' E.	39	95	3	" 22x10x8 " ¼						
2	N " 9°43' E			4	Original ¼						
4	N " 10°15' E.	9	97	8	Limestone 20x8x8 mark Y						
7	N " 10°15' E.	9	97	6	" 17x12x7 " L						
6	N " 10°15' E	19	94	5	" 25x8x8 m. 6 E.S.						

The above is a correct Plat and Field Notes of a Survey made April 13th *1871, for* Wm and Louis Schacht and M. Chamberlain *at the request of* said parties *by* W. L. Dunlap *County Surveyor, and* Wm Cummings and Louis Daum *Chainmen.*

W. L. Dunlap **County Surveyor.**

We do solemnly swear that the foregoing Plat and Field Notes are correct, and that the lines were ***measured by*** *us justly and exactly, to the best of our knowledge and ability.*

Subscribed and sworn to before me, April 13th 1871

W. L. Dunlap Co. Surveyor

Wm Cummings
Louis Daum
} **Chainmen.**

SURVEYOR'S RECORD, JOHNSON COUNTY, NEBRASKA.

SECTION 23 TOWNSHIP 4 NORTH, RANGE 11 EAST OF 6th P. M.

ACKER, BLACKMAR & CO., Printers, Burlington, Iowa.

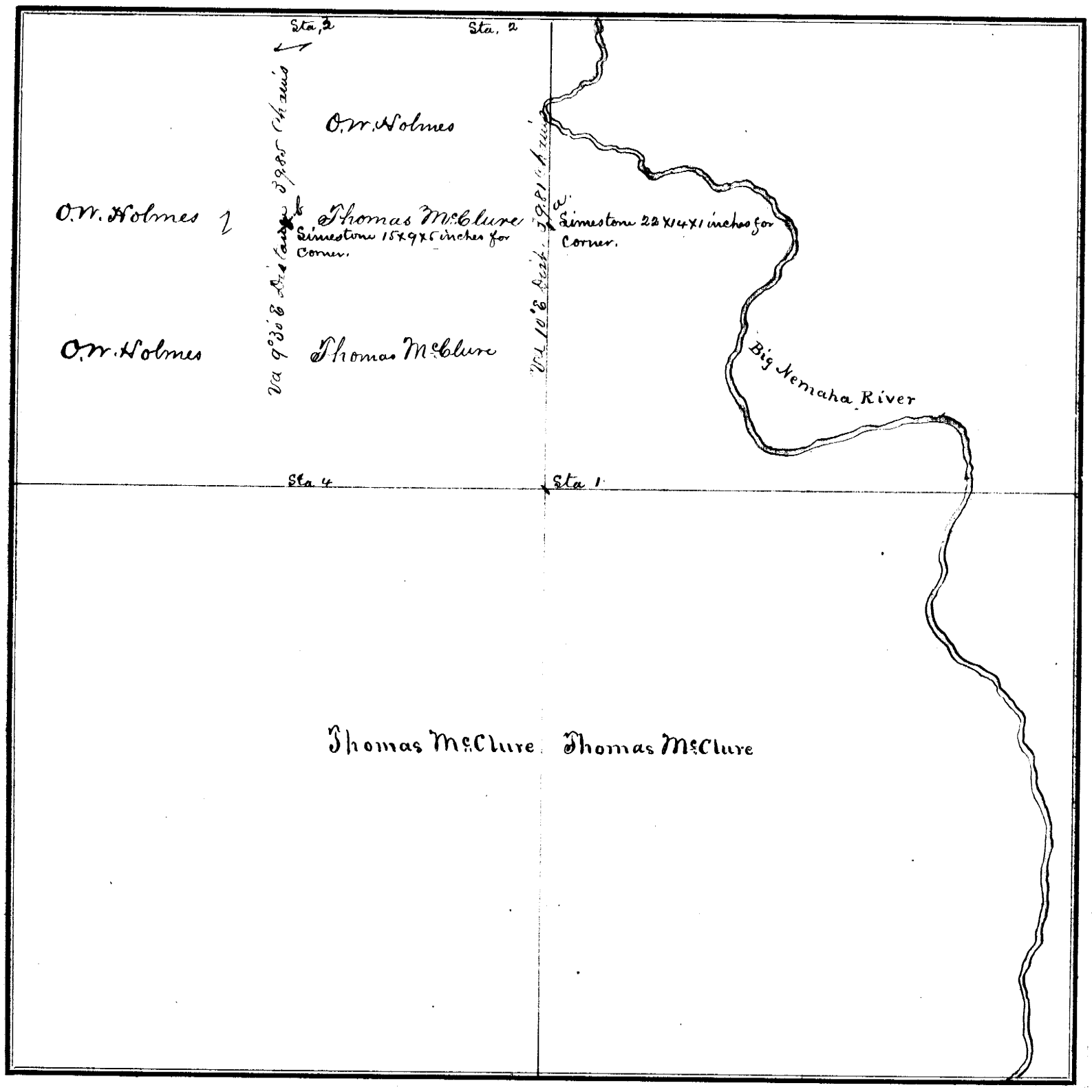

FIELD NOTES.

From Station No.	Direction and Variation	DISTANCE Ch'ns	DISTANCE Links	To Station No.	REMARKS. (Bearing Trees, Boulders, Edifices, &c.	From Station No.	Direction and Variation	DISTANCE Ch'ns	DISTANCE Links	To Station No.	REMARKS, (Bearing Trees, Boulders, Edifices, &c.
1	N va 10° E	39	81	2		1	N va. 10° E.	19	90	a	Limestone 22x14x1 inches
3	S " 9°30' E	39	85	4		4	N va. 9°30' E.	19	97	b	" 15x9x5 "

The above is a correct Plat and Field Notes of a Survey made March 15th 1871, *for* Thos McClure and O.W. Holmes *at the request of* said parties *by* W. L. Dunlap *County Surveyor, and* Robert Whitehead and Peter Purrier *Chainmen.*

W. L. Dunlap **County Surveyor.**

We do solemnly swear that the foregoing Plat and Field Notes are correct, and that the lines were measured by us justly and exactly, to the best of our knowledge and ability.

Subscribed and sworn to before me, March 15th 1871

W. L. Dunlap Co. Surveyor

Robert Whitehead
Peter Purrier
} **Chainmen.**

SURVEYOR'S RECORD, JOHNSON COUNTY, NEBRASKA.

SECTION 12 **TOWNSHIP** 6 **NORTH, RANGE** 10 **EAST OF 6th P. M.**

AURES, BLACKMAN & CO., Printers, Burlington, Iowa.

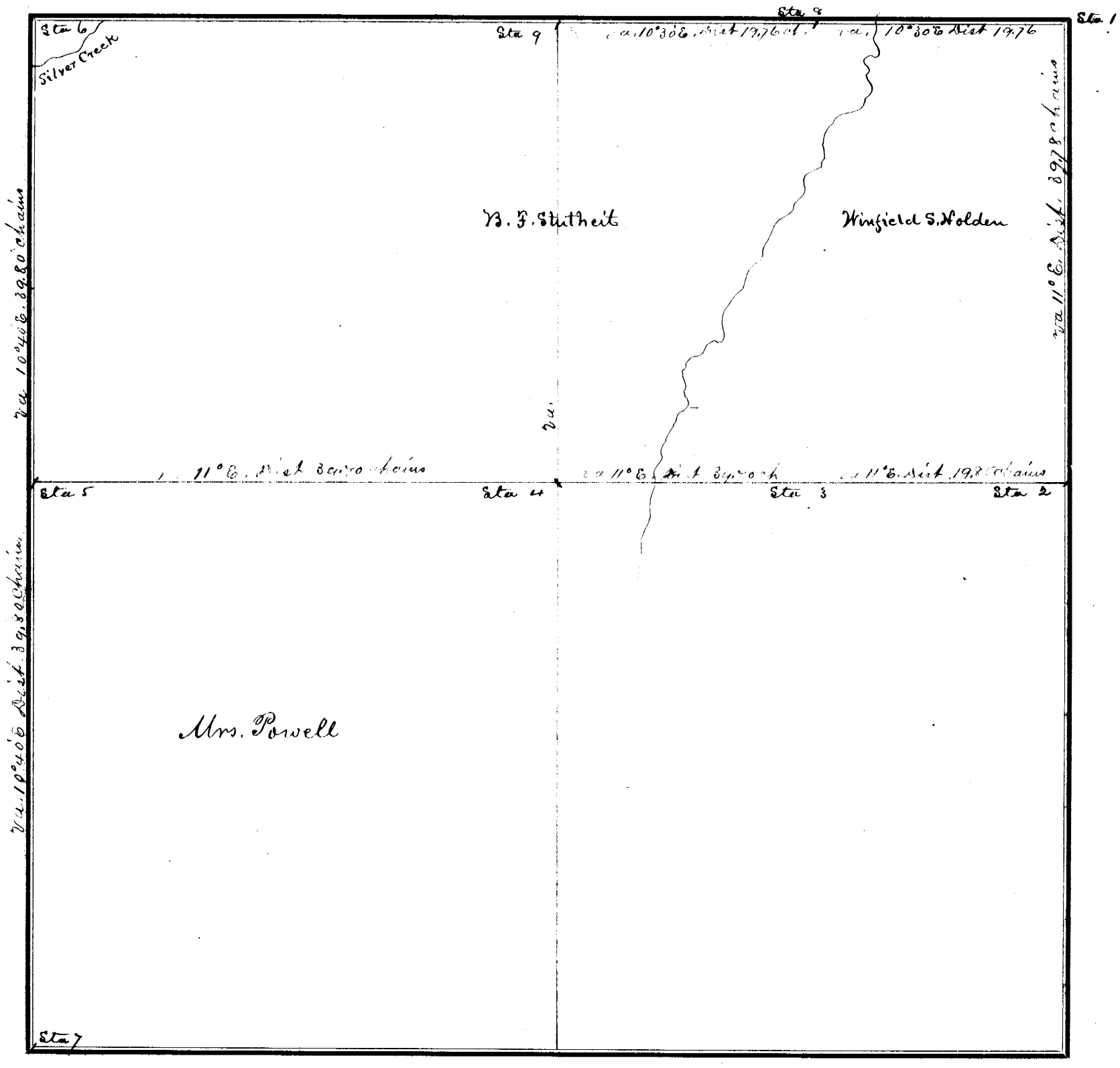

FIELD NOTES.

From Station No.	Direction and Variation	DISTANCE Ch'ns	DISTANCE Links	To Station No.	REMARKS. (Bearing Trees, Boulders, Edifices, &c.	From Station No.	Direction and Variation	DISTANCE Ch'ns	DISTANCE Links	To Station No.	REMARKS. (Bearing Trees, Boulders, Edifices, &c.
1	S va 11° E.	39	78	2							
2	N " 11° E.	19	85	3							
3	N " 11° E	19	85	4							
4	N " 11° E	39	70	5							
5	N " 10°40' E	39	80	6							
5	S. " 10°40' E	39	80	7							
1	N " 10°30' E	19	76	8							
8	N " 10°30' E	19	76	9							

The above is a correct Plat and Field Notes of a Survey made March 18th 1871, *for* Winfield S. Holden & B. F. Stutheit *at the request of* said parties *by* W. L. Dunlap *County Surveyor, and* W. Holden and B. Stutheit *Chainmen.*

W. L. Dunlap **County Surveyor.**

We do solemnly swear that the foregoing Plat and Field Notes are correct, and that the lines were measured by us justly and exactly, to the best of our knowledge and ability.

Subscribed and sworn to before me, March 18th 1871

W. L. Dunlap Co. Surveyor

W. Holden
B. Stutheit
} **Chainmen.**

SURVEYOR'S RECORD, JOHNSON COUNTY, NEBRASKA.

SECTION 10 **TOWNSHIP** 4 **NORTH, RANGE** 11 **EAST OF 6th P. M.**

SCHEE & SCHWER & CO. Pelton Building, Iowa.

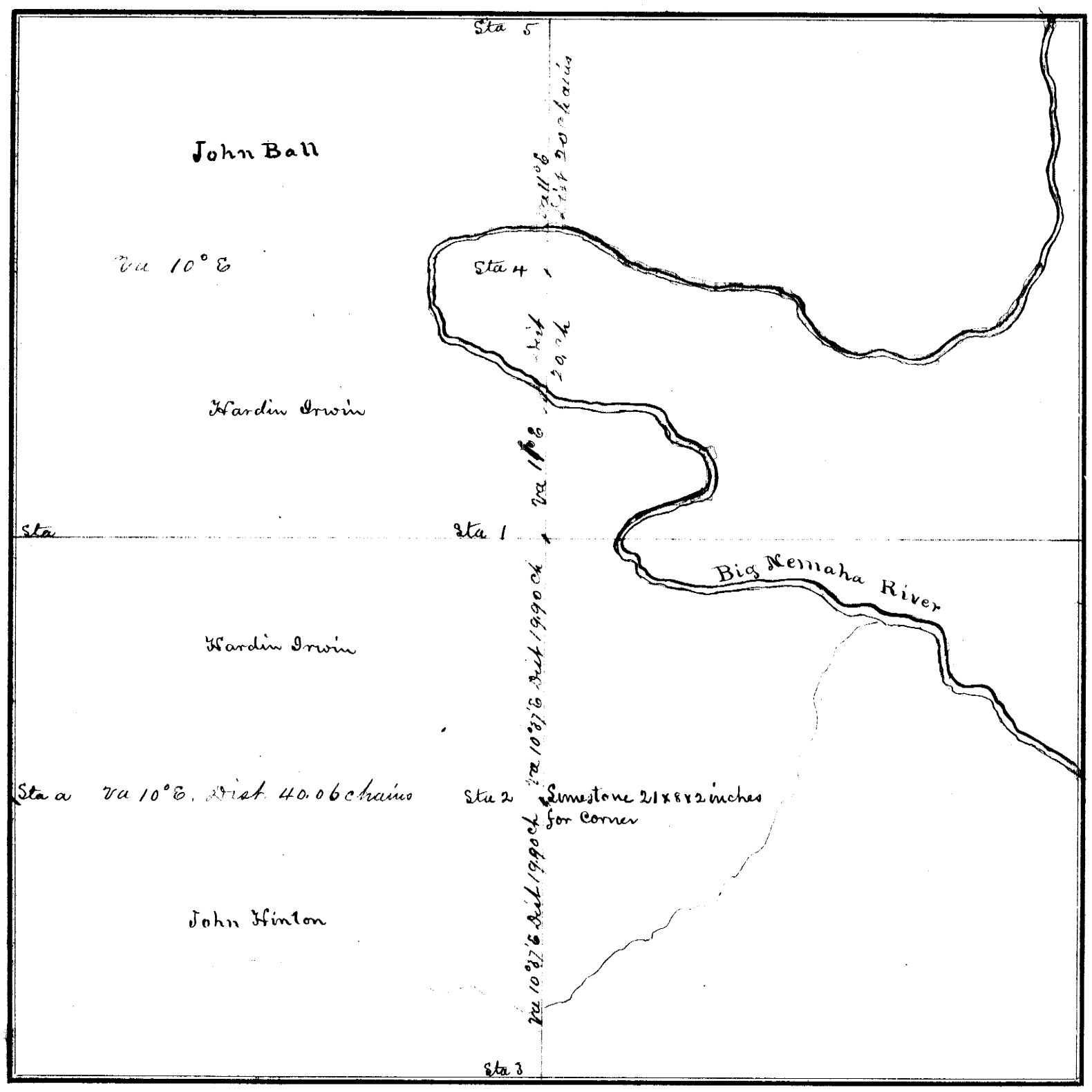

FIELD NOTES.

From Station No.	Direction and Variation	DISTANCE Ch'ns	DISTANCE Links	To Station No.	REMARKS. (Bearing Trees, Boulders, Edifices, &c.	From Station No.	Direction and Variation	DISTANCE Ch'ns	DISTANCE Links	To Station No.	REMARKS, (Bearing Trees, Boulders, Edifices, &c.
1	S Va 10°37'E	19	90	2	Limestone 21x8x2 inches						
2	S Va 10°37'E	19	90	3	Original ¼						
1	N Va 11° E	20	00	4	Limestone 18x8x5 inches						
4	N Va 11° E	20	00	5	Original ¼						
2	N Va 10° E	40	06	a							

The above is a correct Plat and Field Notes of a Survey made Nov 4th, *1870, for* John Ball et al *at the request of* themselves *by* W L Dunlap *County Surveyor, and* John Irwin Newton Hinton *Chainmen.*

W L Dunlap **County Surveyor.**

We do solemnly swear that the foregoing Plat and Field Notes are correct, and that the lines were measured by us justly and exactly, to the best of our knowledge and ability.

Subscribed and sworn to before me, Nov 4th 1870

W L Dunlap Co Sur

John Irwin
Newton Hinton } **Chainmen.**

SURVEYOR'S RECORD, JOHNSON COUNTY, NEBRASKA.

SECTION 15 TOWNSHIP 4 NORTH, RANGE 11 EAST OF 6th P. M.

AUGHE, BRASUKASH & CO., Printers, Burlington, Iowa.



FIELD NOTES.

From Station No.	Direction and Variation	DISTANCE Ch'ns	DISTANCE Links	To Station No.	REMARKS. (Bearing Trees, Boulders, Edifices, &c.	From Station No.	Direction and Variation	DISTANCE Ch'ns	DISTANCE Links	To Station No.	REMARKS, (Bearing Trees, Boulders, Edifices, &c.

The above is a correct Plat and Field Notes of a Survey made ..... *18*..., *for* ..... *at the request of* ..... *by* .....

County Surveyor, and ..... *Chainmen.*

..... ***County Surveyor.***

We do solemnly swear that the foregoing Plat and Field Notes are correct, and that the lines were measured by us justly and exactly, to the best of our knowledge and ability.

Subscribed and sworn to before me, ... 18.....

..... } ***Chainmen.***

SURVEYOR'S RECORD, JOHNSON COUNTY, NEBRASKA.

SECTION 12 **TOWNSHIP** 6 **NORTH, RANGE** 11 **EAST OF 6th P. M.**

ACME SURVEYOR'S CO. Printers, Sterling, Ill., Iowa.

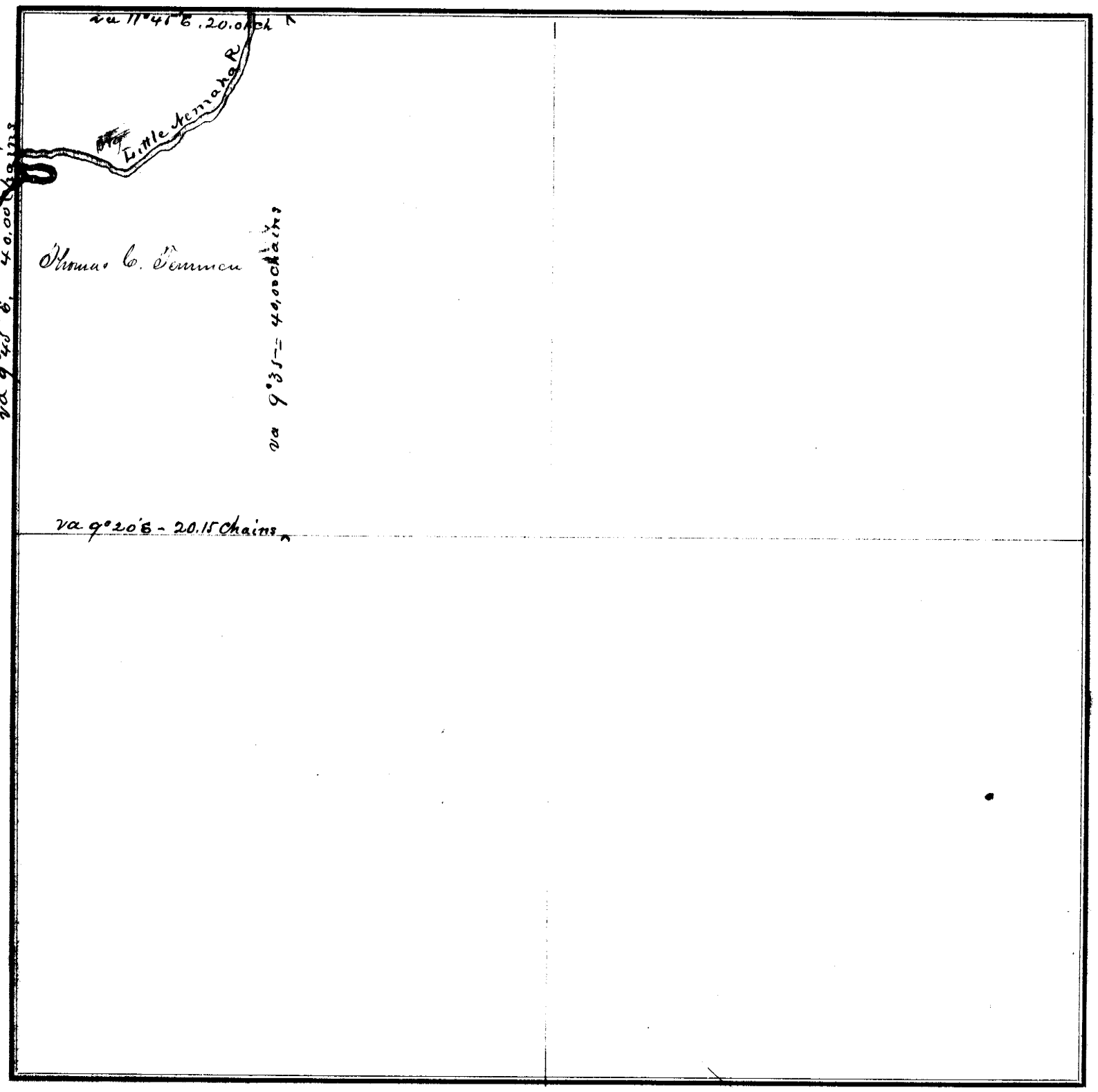

FIELD NOTES.

From Station No.	Direction and Variation	DISTANCE Ch'ns	DISTANCE Links	To Station No.	REMARKS. (Bearing Trees, Boulders, Edifices, &c.	From Station No.	Direction and Variation	DISTANCE Ch'ns	DISTANCE Links	To Station No.	REMARKS, (Bearing Trees, Boulders, Edifices, &c.
1	E va 9°20 E	20	15	2							
2	N 9°35' E	40	00	3							
3	N va 11°45' E	20	01	4	Crossed Nemaha at 2 ch 40						
4	S va 9°45 E	40	00	1	" "						

The above is a correct Plat and Field Notes of a Survey made ~~May 2nd~~ *May 10th 1873* ~~1873~~, *for* ~~Geo. H. Hoffley~~ Thomas C. Jennison *at the request of* ~~Anthony Cook Sr~~ Simpson *by* ~~W. L. Dunlap~~ W. L. Dunlap *County Surveyor, and* ~~Alexander Johnson and Anthony Cook Jr~~ Martin Houghton and Frank Jennison *Chainmen.*

County Surveyor.

We do solemnly swear that the foregoing Plat and Field Notes are correct, and that the lines were measured by us justly and exactly, to the best of our knowledge and ability.

Martin H. Houghton
Frank Jennison
~~Alexander Johnson~~
~~Anthony Cook Jr~~
} ***Chainmen.***

Subscribed and sworn to before me, May 10th 1873

W. L. Dunlap, Surv

SURVEYOR'S RECORD, JOHNSON COUNTY, NEBRASKA.

SECTION 2 TOWNSHIP 6 NORTH, RANGE 11 EAST OF 6th P. M.

AUBIN, BLACKMAN & CO., Printers, Burlington, Iowa.

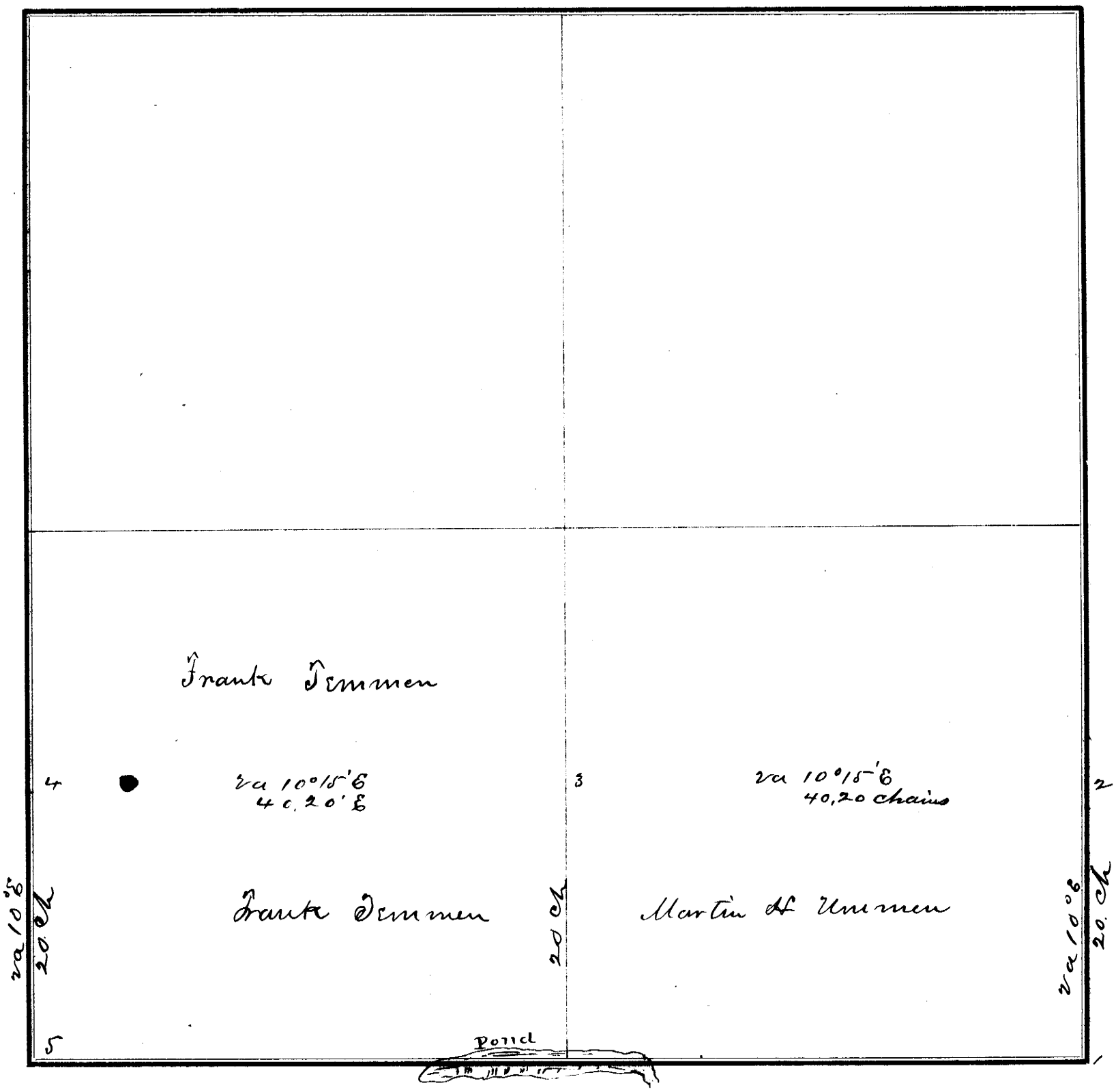

FIELD NOTES.

From Station No.	Direction and Variation	DISTANCE Ch'ns	DISTANCE Links	To Station No.	REMARKS. (Bearing Trees, Boulders, Edifices, &c.	From Station No.	Direction and Variation	DISTANCE Ch'ns	DISTANCE Links	To Station No.	REMARKS, (Bearing Trees, Boulders, Edifices, &c.
1	N va 10° E	20		2							
2	W va 10°15' E	40	20	3							
3	W " 10°15' E	40	20	4							
4	S " 10° E	20		5							

The above is a correct Plat and Field Notes of a Survey made May 10th *18*73*, for* Martin H Unmen *at the request of* Martin Henken *by* W. L. Dunlap *County Surveyor, and* Martin Henken *and* Frank Zemmen *Chainmen.*

County Surveyor.

We do solemnly swear that the foregoing Plat and Field Notes are correct, and that the lines were measured by us justly and exactly, to the best of our knowledge and ability.

Subscribed and sworn to before me, May 10th 1873.

W L Dunlap
Sur

Martin Henken
Frank Zemmen
} ***Chainmen.***

SURVEYOR'S RECORD, JOHNSON COUNTY, NEBRASKA.

SECTION 16 **TOWNSHIP** 6 **NORTH, RANGE** 9 **EAST OF 6th P. M.**

Schick, Blackford & Co., Publishers, Burlington, Iowa.

FIELD NOTES.

From Station No.	Direction and Variation	DISTANCE Ch'ns	DISTANCE Links	To Station No.	REMARKS. (Bearing Trees, Boulders, Edifices, &c.	From Station No.	Direction and Variation	DISTANCE Ch'ns	DISTANCE Links	To Station No.	REMARKS, (Bearing Trees, Boulders, Edifices, &c.
1	N va 10°E	20	05	2							
2	" " 10°E	20	05	3							
3	" " 10°E	20	05	4							
4	" " 10°E	20	05	5							
5	N " 10°10'E	20	09	10							
10	" " 10°10'E	20	09	11							
10	S " 10°E	20	04	12							
12	" " 10°E	20	04	7							
6	E.										

The above is a correct Plat and Field Notes of a Survey made April 15th and 16th *1879, for* Mr Agana Kiser et al *at the request of* Agana Kiser et al *by* W L Dunlap *County Surveyor, and* Frank Schuster & Fred Mahler *Chainmen.*

County Surveyor.

We do solemnly swear that the foregoing Plat and Field Notes are correct, and that the lines were measured by us justly and exactly, to the best of our knowledge and ability.

Subscribed and sworn to before me, April 15th 1879

W L Dunlap

Frank Schuster
Fred. Mahler } ***Chainmen.***

SURVEYOR'S RECORD, JOHNSON COUNTY, NEBRASKA.

SECTION ..... TOWNSHIP 5 NORTH, RANGE 11 EAST OF 6th P. M.

KURZ, BLACKMAN & CO., Printers, Burlington, Iowa.

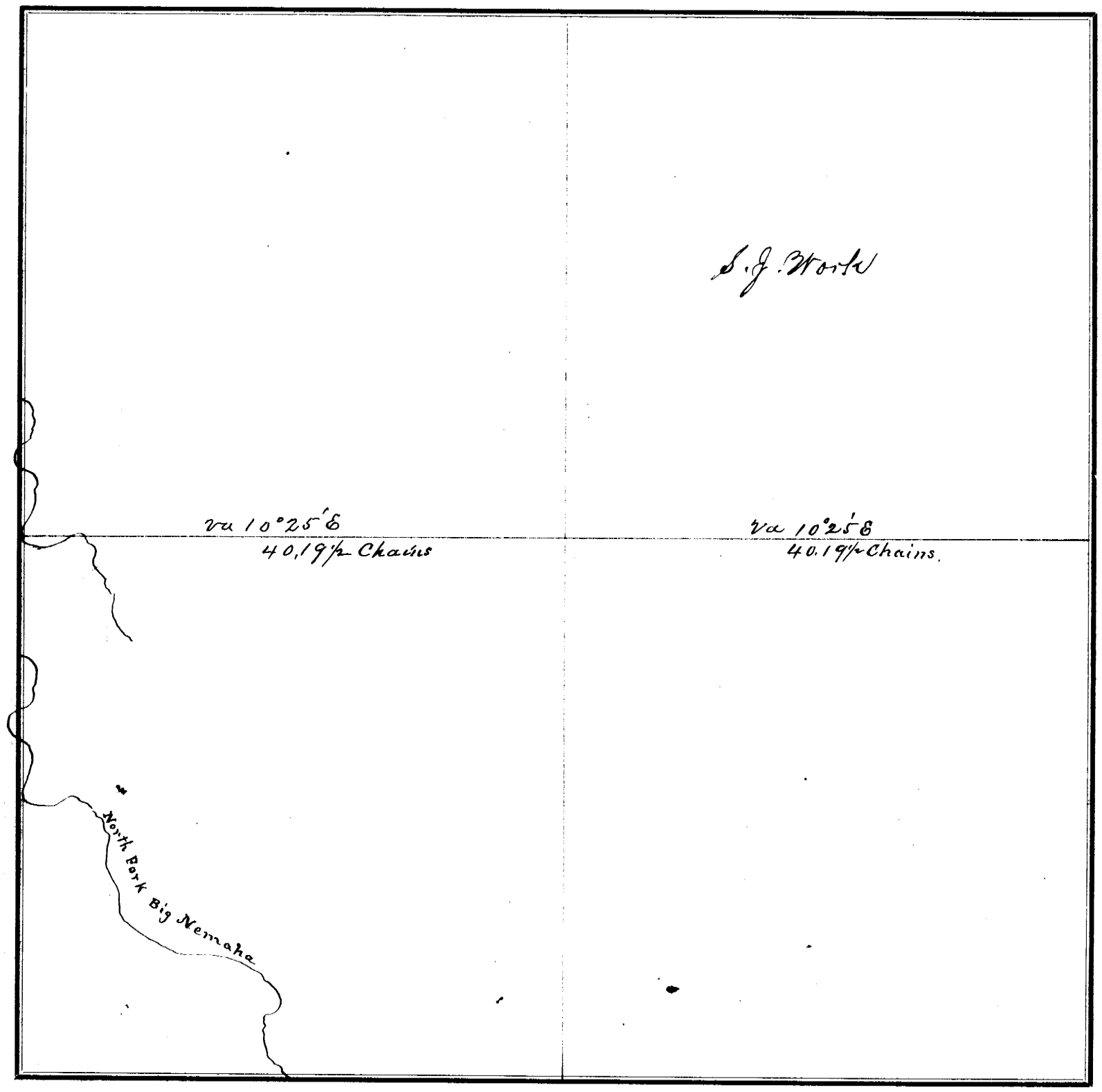

FIELD NOTES.

From Station No.	Direction and Variation	DISTANCE Ch'ns	DISTANCE Links	To Station No.	REMARKS. (Bearing Trees, Boulders, Edifices, &c.	From Station No.	Direction and Variation	DISTANCE Ch'ns	DISTANCE Links	To Station No.	REMARKS, (Bearing Trees, Boulders, Edifices, &c.

The above is a correct Plat and Field Notes of a Survey made June 10th *1873, for* S. J. Work *at the request of* himself *by* W. L. Dunlap *County Surveyor, and* Wm L. Dunlap and Silas J. Work *Chainmen.*

W. L. Dunlap ***County Surveyor.***

We do solemnly swear that the foregoing Plat and Field Notes are correct, and that the lines were measured by us justly and exactly, to the best of our knowledge and ability.

Subscribed and sworn to before me, June 10th 1873

Wm L. Dunlap

Wm L. Dunlap } ***Chainmen.***

SURVEYOR'S RECORD, JOHNSON COUNTY, NEBRASKA.

SECTION 6 **TOWNSHIP** 6 **NORTH, RANGE** 10 **EAST OF 6th P. M.**

ROBERT SMITH & CO. PRINTERS, BURLINGTON, IOWA.

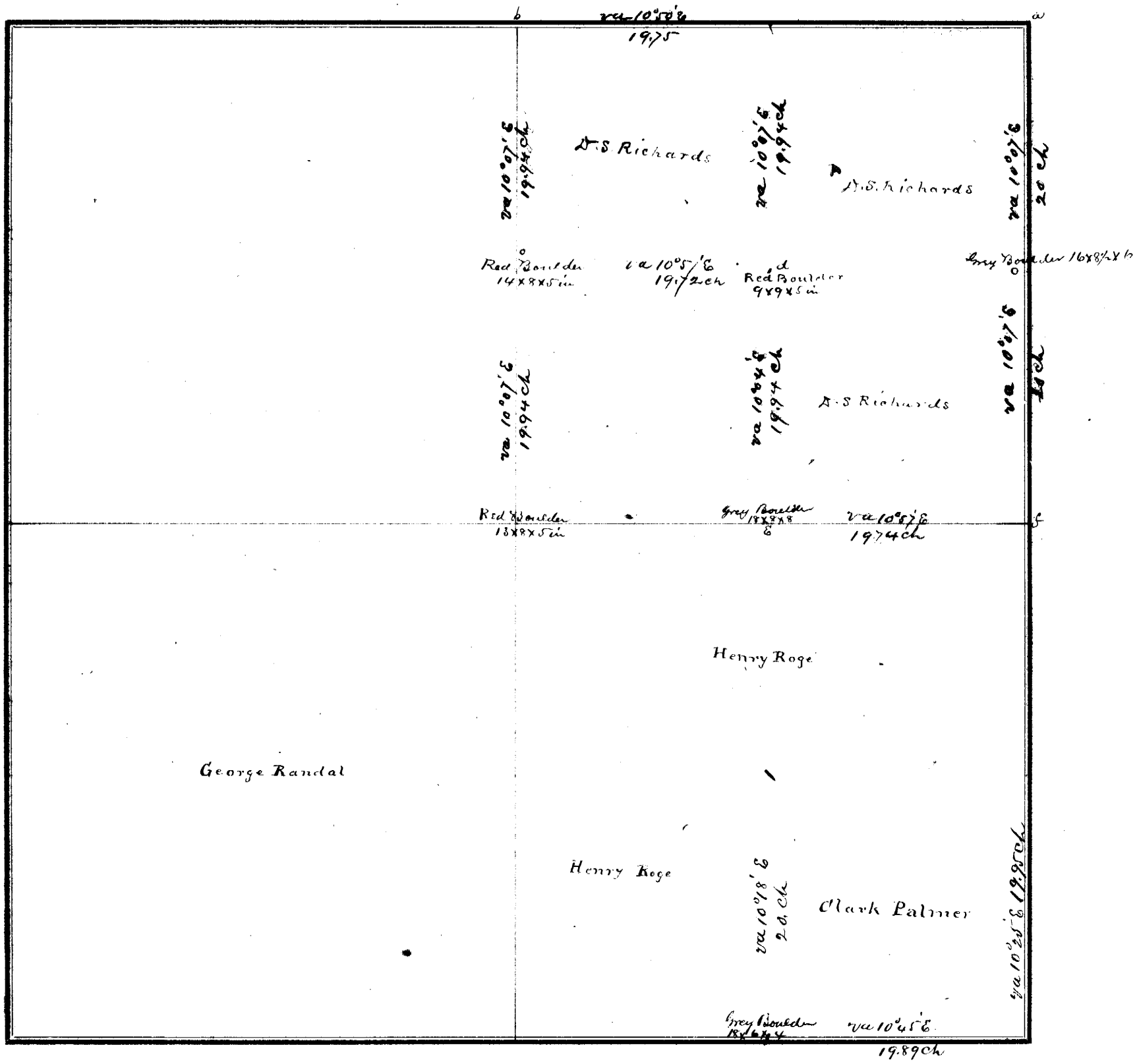

FIELD NOTES.

From Station No.	Direction and Variation	DISTANCE Ch'ns	DISTANCE Links	To Station No.	REMARKS. (Bearing Trees, Boulders, Edifices, &c.	From Station No.	Direction and Variation	DISTANCE Ch'ns	DISTANCE Links	To Station No.	REMARKS, (Bearing Trees, Boulders, Edifices, &c.
1 a	N. va 10°50'E	39	50	b							
2 b	S " 10°07'E	19	94	c							
c	E " 10°57'E	19	72	d							
d	E " 10°04'E	19	94	e							
e	E " 10°57'E	19	74	f							
f	N " 10°07'E	40	00	a							
g	E " 11°12'E.	19	90	g							
g	N " 10°07'E	20	00	o							
o	E " 10°20'E	19	87	h.							

The above is a correct Plat and Field Notes of a Survey made May 10th *1870, for* A S Richards *at the request of* himself *by* W.L. Dunlap *County Surveyor, and* David Campbell and Valentine Finck *Chainmen.*

W.L. Dunlap **County Surveyor.**

We do solemnly swear that the foregoing Plat and Field Notes are correct, and that the lines were measured by us justly and exactly, to the best of our knowledge and ability.

Subscribed and sworn to before me, May 10th 1870

W.L. Dunlap

David Campbell
Valentine Finck } **Chainmen.**

SURVEYOR'S RECORD, JOHNSON COUNTY, NEBRASKA.

SECTION 5 **TOWNSHIP** 6 **NORTH, RANGE** 10 **EAST OF 6th P. M.**

ACKES, BLACKSTAR & CO., Printers, Burlington, Iowa.

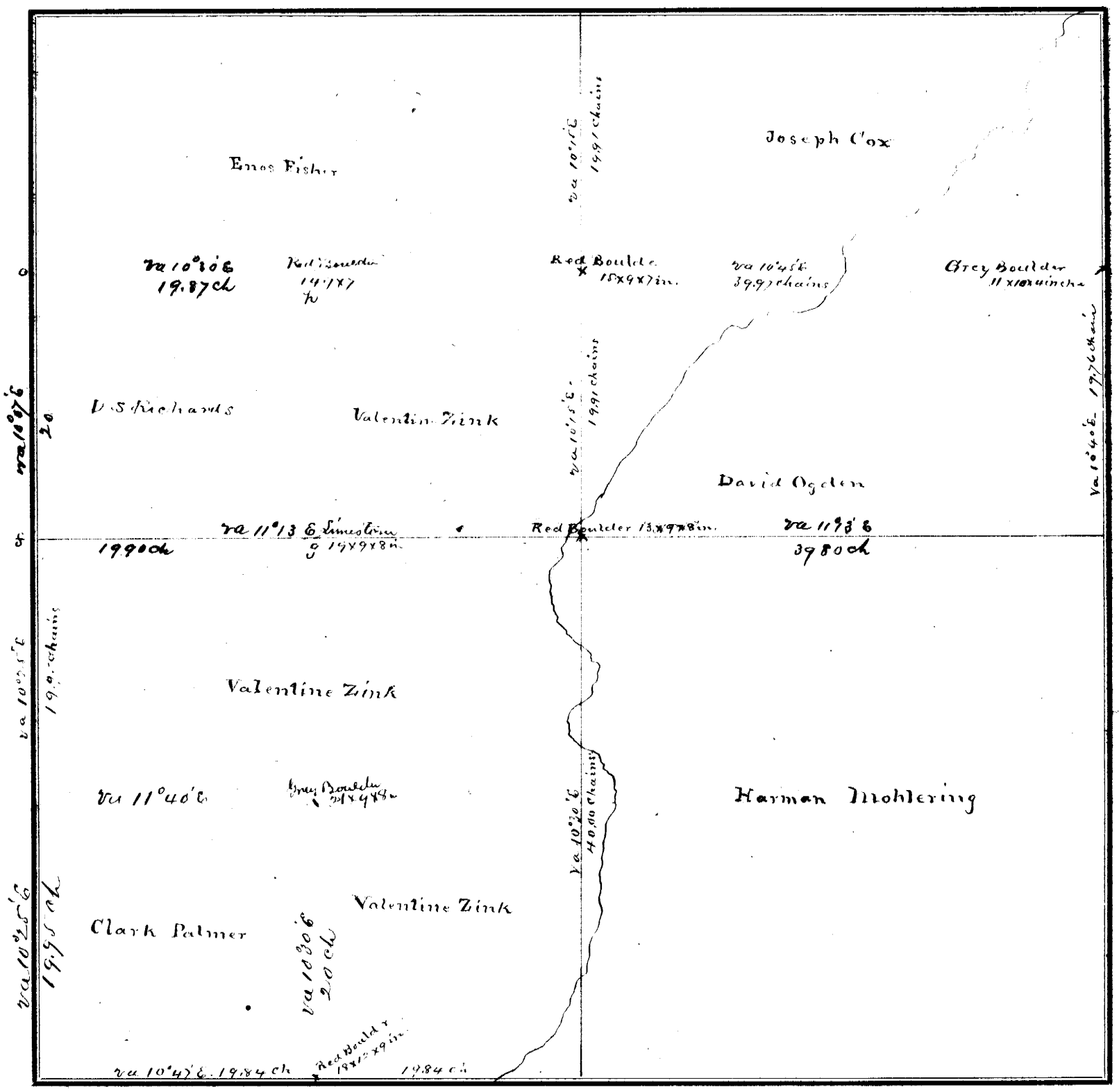

FIELD NOTES.

From Station No.	Direction and Variation	DISTANCE Ch'ns	DISTANCE Links	To Station No.	REMARKS. (Bearing Trees, Boulders, Edifices, &c.	From Station No.	Direction and Variation	DISTANCE Ch'ns	DISTANCE Links	To Station No.	REMARKS, (Bearing Trees, Boulders, Edifices, &c.

The above is a correct Plat and Field Notes of a Survey made May 11th, 12th and 13th *18*70, *for* parties above named *at the request of* themselves *by* W. L. Dunlap *County Surveyor, and* David Campbell, Enos Fisher, Geo Randal and others *Chainmen.*

W. L. Dunlap **County Surveyor.**

We do solemnly swear that the foregoing Plat and Field Notes are correct, and that the lines were measured by us justly and exactly, to the best of our knowledge and ability.

Subscribed and sworn to before me, May 11th **18**70

W. L. Dunlap

Chainmen.

SURVEYOR'S RECORD, JOHNSON COUNTY, NEBRASKA.

SECTION 7 **TOWNSHIP** 6 **NORTH, RANGE** 14 **EAST OF 6th P. M.**

JOHN BLACKMAN & CO., Publisher, Fairfield, Iowa.

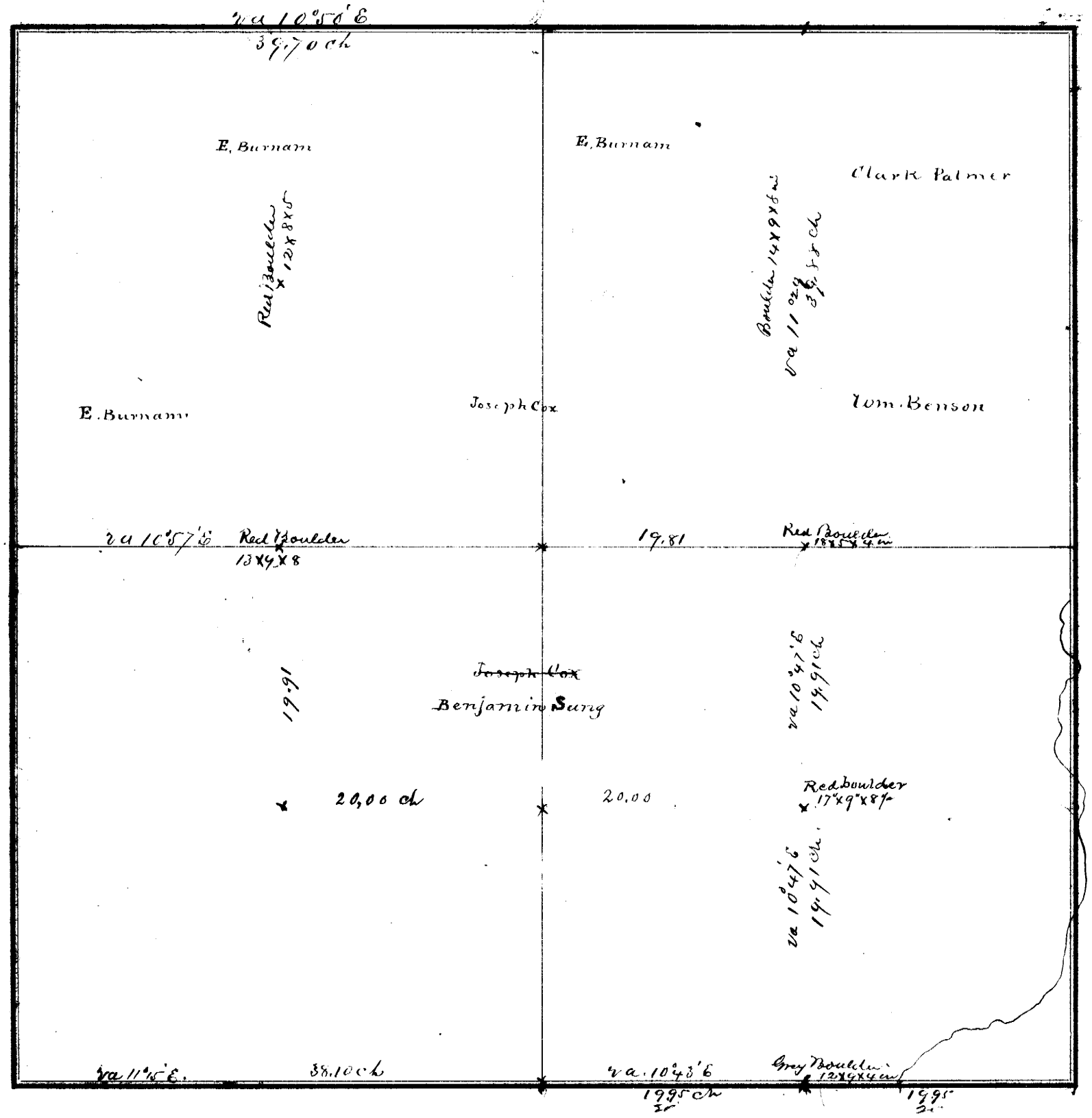

FIELD NOTES.

From Station No.	Direction and Variation	DISTANCE Ch'ns	DISTANCE Links	To Station No.	REMARKS. (Bearing Trees, Boulders, Edifices, &c.	From Station No.	Direction and Variation	DISTANCE Ch'ns	DISTANCE Links	To Station No.	REMARKS. (Bearing Trees, Boulders, Edifices, &c.

The above is a correct Plat and Field Notes of a Survey made May 11th *1870, for* E. Burnam et. al. *at the request of* themselves *by* M. L. Dunlap *County Surveyor, and* David Campbell & Henry Roggo *Chainmen.*

M. L. Dunlap *County Surveyor.*

We do solemnly swear that the foregoing Plat and Field Notes are correct, and that the lines were measured by us justly and exactly, to the best of our knowledge and ability.

Subscribed and sworn to before me, May 11th 1870

M. L. Dunlap Co. Sur.

David Campbell
Henry Roggo } **Chainmen.**

SURVEYOR'S RECORD, JOHNSON COUNTY, NEBRASKA.

SECTION 8 **TOWNSHIP** 6 **NORTH, RANGE** 10 **EAST OF 6th P. M.**

JOHN BLACKBURN & CO. Printers, Bentley, Iowa.

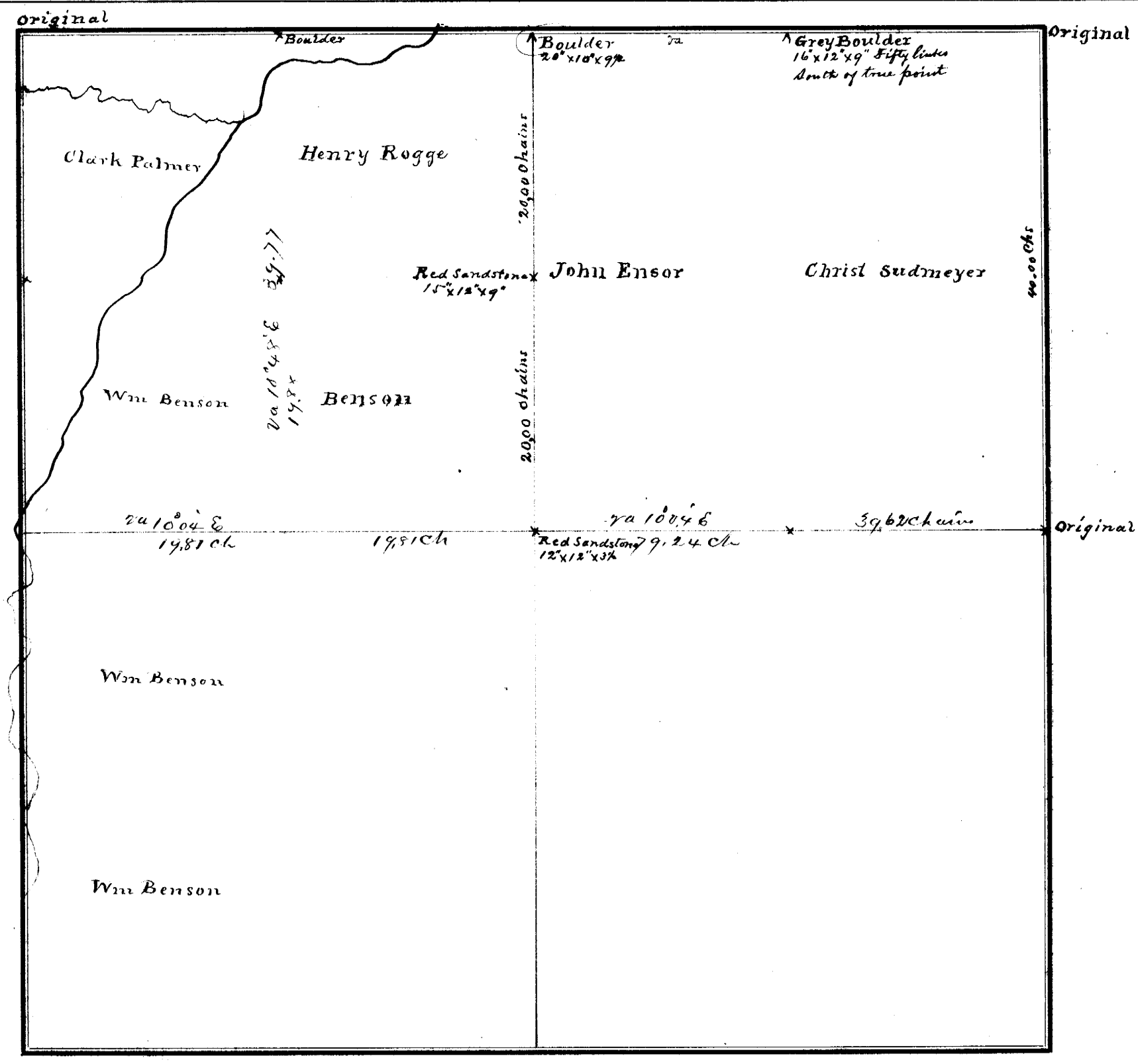

FIELD NOTES.

From Station No.	Direction and Variation	DISTANCE Ch'ns	DISTANCE Links	To Station No.	REMARKS. (Bearing Trees, Boulders, Edifices, &c.	From Station No.	Direction and Variation	DISTANCE Ch'ns	DISTANCE Links	To Station No.	REMARKS. (Bearing Trees, Boulders, Edifices, &c.

The above is a correct Plat and Field Notes of a Survey made May 11th 1870, *for* Wm Benson et al *at the request of* themselves *by* W. L. Dunlap *County Surveyor, and* D. S. Richards and David Campbell *Chainmen.*

W. L. Dunlap **County Surveyor.**

We do solemnly swear that the foregoing Plat and Field Notes are correct, and that the lines were measured by us justly and exactly, to the best of our knowledge and ability.

Subscribed and sworn to before me, May 11th 1870

W. L. Dunlap Co. Sur

D. S. Richards
David Campbell } **Chainmen.**

SURVEYOR'S RECORD, JOHNSON COUNTY, NEBRASKA.

SECTIONS 19 20 29 & 30 **TOWNSHIP** 6 **NORTH, RANGE** 12 **EAST OF 6th P. M.**

ACKER, MACOMAS & Co., Printers, Burlington, Iowa.

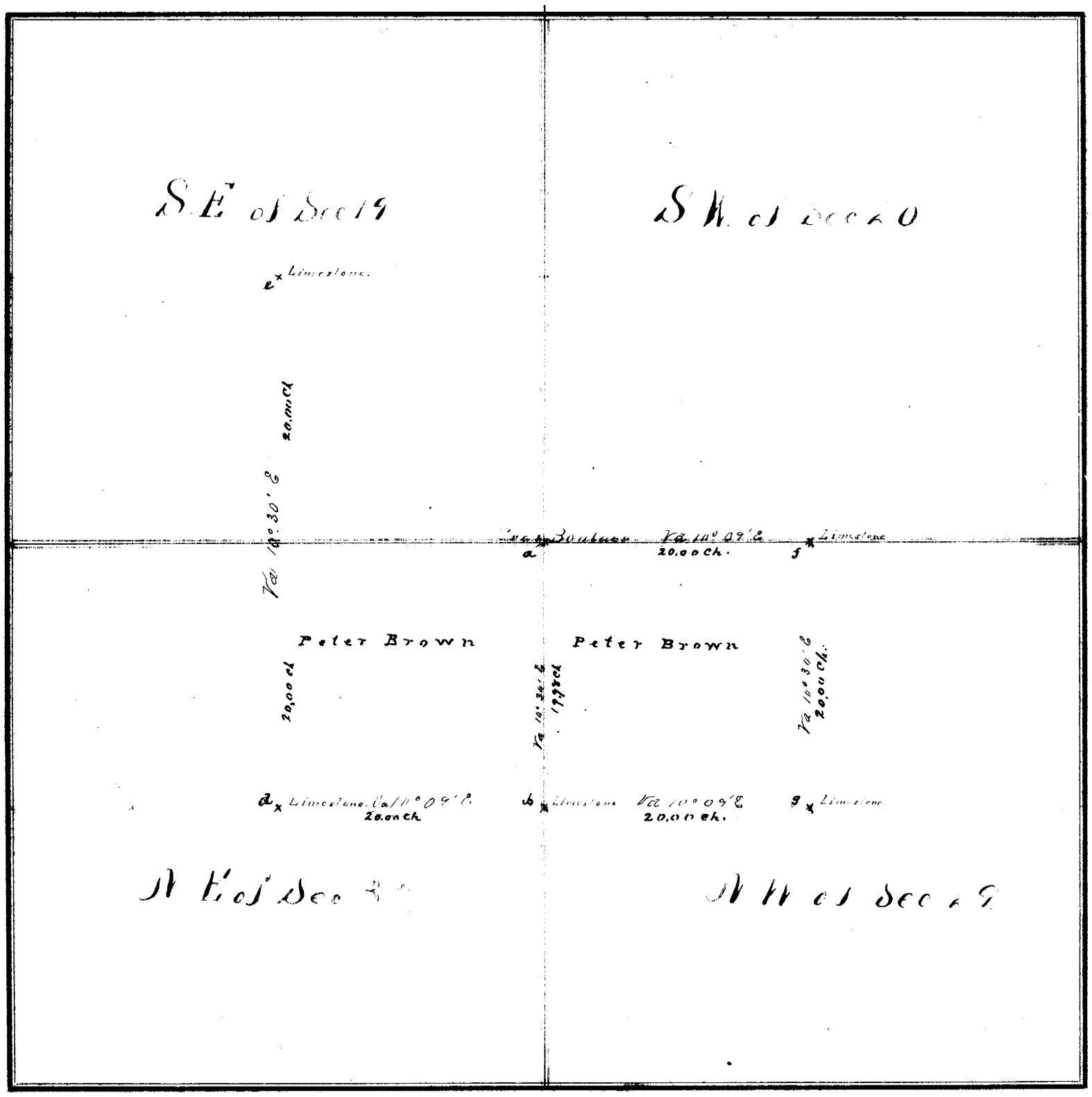

FIELD NOTES.

From Station No.	Direction and Variation	DISTANCE Ch'ns	DISTANCE Links	To Station No.	REMARKS. (Bearing Trees, Boulders, Edifices, &c.	From Station No.	Direction and Variation	DISTANCE Ch'ns	DISTANCE Links	To Station No.	REMARKS, (Bearing Trees, Boulders, Edifices, &c.
a	S. l a. 10° 30' E	19	98	b							
b	W. " 10° 09' "	20	00	d							
d	N. " 10° 30 "	40	00	c							
c	E. " 10° 09 "	20	00	f							
f	S. " 10° 30'	20	00	E							
E	W. " 10° 09'	20	00	b							

The above is a correct Plat and Field Notes of a Survey made June 19th *1873, for* Peter Brown *at the request of* himself *by* Jno R. Patrick Deputy *County Surveyor, and* Peter Brown & Wm Bradwood *Chainmen.*

Jno R. Patrick Deputy *County Surveyor.*

We do solemnly swear that the foregoing Plat and Field Notes are correct, and that the lines were measured by us justly and exactly, to the best of our knowledge and ability.

Subscribed and sworn to before me, ... 18 .....

..... } *Chainmen.*

SURVEYOR'S RECORD, JOHNSON COUNTY, NEBRASKA.

SECTION 9 **TOWNSHIP** 5 **NORTH, RANGE** 13 **EAST OF 6th P. M.**

ACKER, BLACKWELL & CO. Printers, Burlington, Iowa.



FIELD NOTES.

From Station No.	Direction and Variation	DISTANCE Ch'ns	DISTANCE Links	To Station No.	REMARKS. (Bearing Trees, Boulders, Edifices, &c.	From Station No.	Direction and Variation	DISTANCE Ch'ns	DISTANCE Links	To Station No.	REMARKS. (Bearing Trees, Boulders, Edifices, &c.
a	W Va 10° 40'	3	00	b							
b	" " " "	1	00	c							
c	" " " "	2	09	d.							
d	" " " "	2	09	e							
e	N " 10° 35'	4	07	f							
f	E " 10° 40'	2	00	g							
g	" " " "	3	00	h							
h	" " " "	3	00	J							
J	S " " "	4	07	a.							

The above is a correct Plat and Field Notes of a Survey made June 27th *18*73*, for* ..... *at the request of* ..... *by* Jno R Palmer & Delsley *County Surveyor, and* ..... *Chainmen.*

Jno R Palmer Deputy *County Surveyor.*

We do solemnly swear that the foregoing Plat and Field Notes are correct, and that the lines were measured by us justly and exactly, to the best of our knowledge and ability.

Subscribed and sworn to before me, ... 18.....

..... } *Chainmen.*

SURVEYOR'S RECORD, JOHNSON COUNTY, NEBRASKA.

SECTION 29 **TOWNSHIP** 6 **NORTH, RANGE** 12 **EAST OF 6th P. M.**

ACKER, BLACKMAR & CO., Printers, Burlington, Iowa.

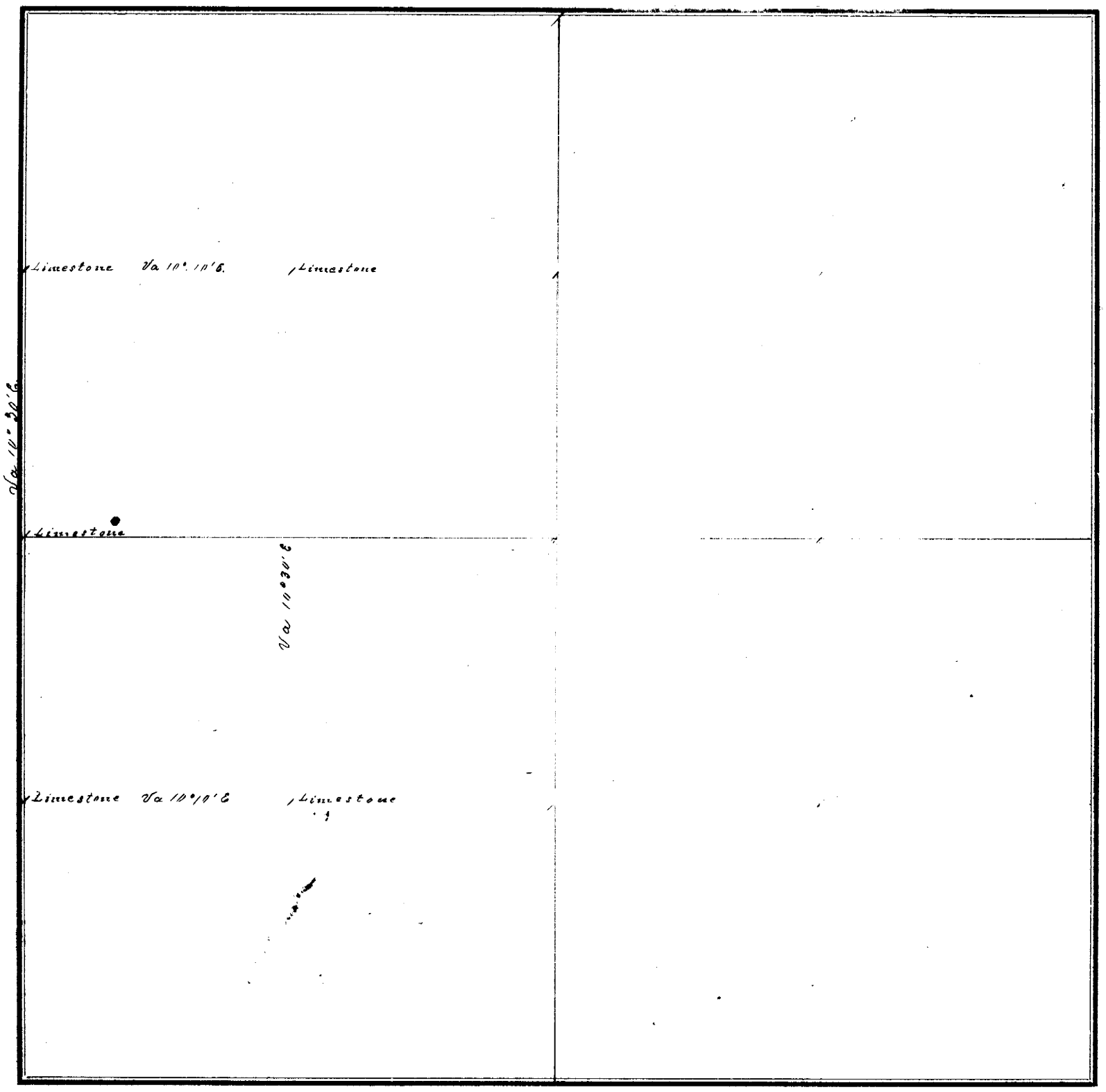

FIELD NOTES.

From Station No.	Direction and Variation	DISTANCE Ch'ns	DISTANCE Links	To Station No.	REMARKS. (Bearing Trees, Boulders, Edifices, &c.	From Station No.	Direction and Variation	DISTANCE Ch'ns	DISTANCE Links	To Station No.	REMARKS. (Bearing Trees, Boulders, Edifices, &c.
a	E Va 10°09' E	20	00	b							
b	S " 10°30' E	40	00	c							
c	W " 10°09' E	20	00	d							
d	N. 10°30' E	40	00	a							

The above is a correct Plat and Field Notes of a Survey made June 20th *18*73*, for* *at the request of* *by* Jno A Pattrette Deputy *County Surveyor, and* Peter Brown *and* Wm Swaglwood *Chainmen.*

Jno A Pattrette Deputy *County Surveyor.*

We do solemnly swear that the foregoing Plat and Field Notes are correct, and that the lines were measured by us justly and exactly, to the best of our knowledge and ability.

Subscribed and sworn to before me, 18

Chainmen.

SURVEYOR'S RECORD, JOHNSON COUNTY, NEBRASKA.

SECTION 16 **TOWNSHIP** 4 **NORTH, RANGE** 12 **EAST OF 6th P. M.**

ACKES, BLACKWAR & CO., Printers, Burlington, Iowa.

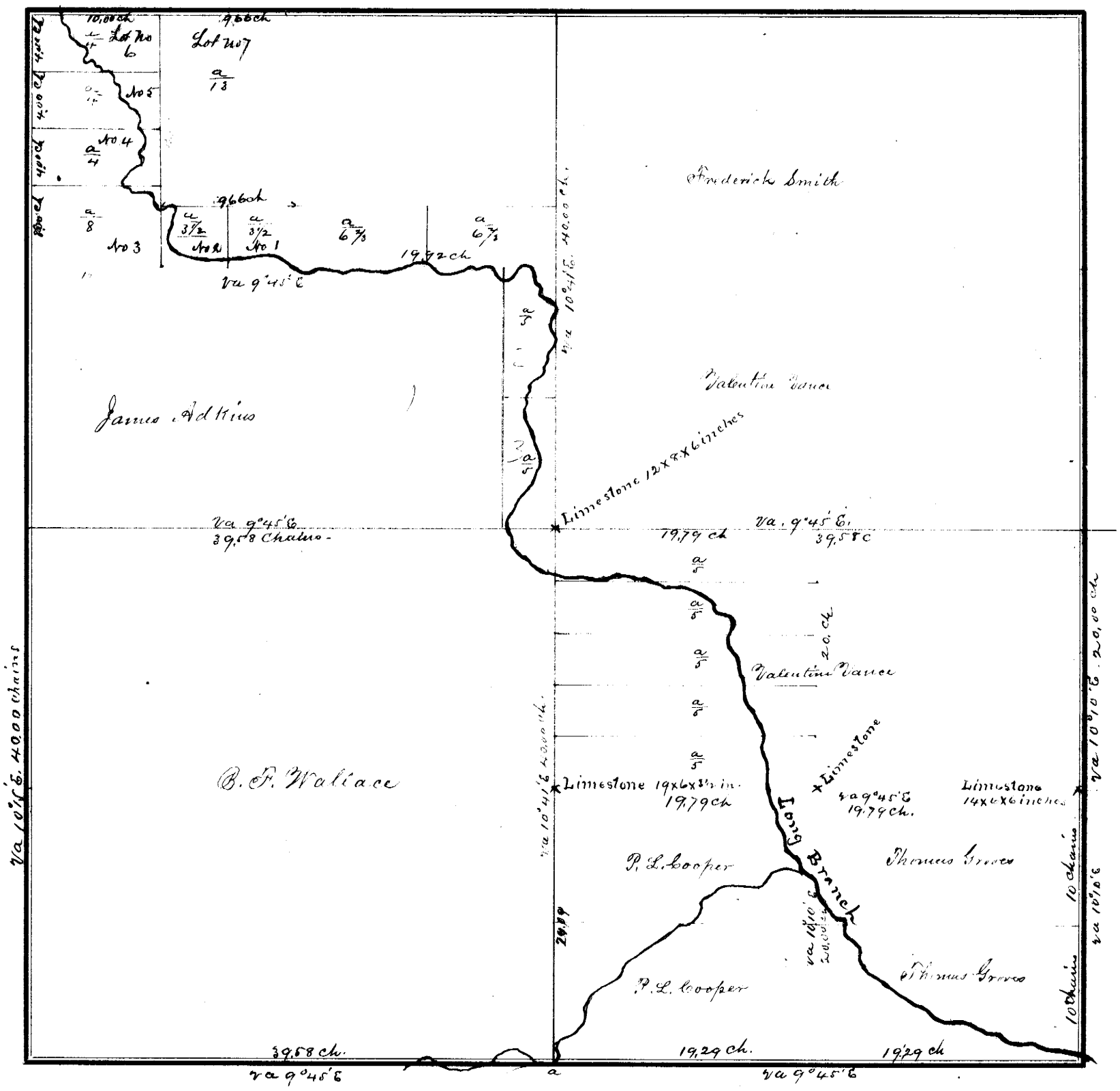

FIELD NOTES.

From Station No.	Direction and Variation	DISTANCE Ch'ns	DISTANCE Links	To Station No.	REMARKS. (Bearing Trees, Boulders, Edifices, &c.	From Station No.	Direction and Variation	DISTANCE Ch'ns	DISTANCE Links	To Station No.	REMARKS. (Bearing Trees, Boulders, Edifices, &c.
					¼ Corner at a on the South lost April 16th AD 1880 Reset with a Shelly lime stone 13½ x 12 x 5 inches						

The above is a correct Plat and Field Notes of a Survey made April 7th & 8th *, 1880, for* the persons named on Map *at the request of* themselves *by* W. L. Dunlap *County Surveyor, and* P. L. Cooper & Vance, Jas Adkins & B. F. Wallace *Chainmen.*

County Surveyor.

We do solemnly swear that the foregoing Plat and Field Notes are correct, and that the lines were measured by us justly and exactly, to the best of our knowledge and ability.

Subscribed and sworn to before me, April 7 4. 1880

W. L. Dunlap Co Surv.

P. L. Cooper, V. Vance, Jas. Adkins, B. F. Wallace } Chainmen

SURVEYOR'S RECORD, JOHNSON COUNTY, NEBRASKA.

SECTION 13 **TOWNSHIP** 4 **NORTH, RANGE** 11 **EAST OF 6th P. M.**

ACHES, BLACKMAR & CO., Printers, Burlington, Iowa.

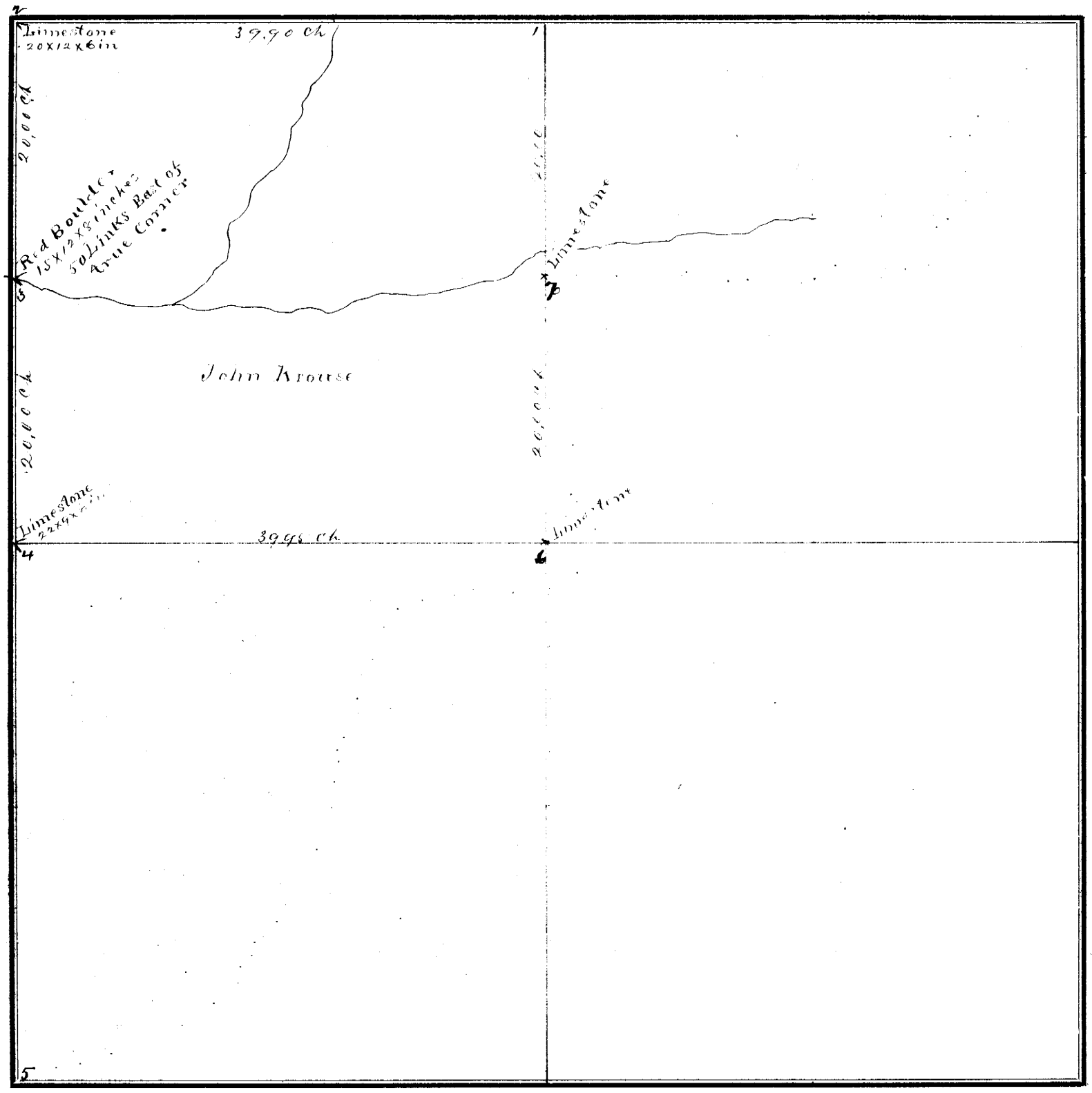

FIELD NOTES.

From Station No.	Direction and Variation	DISTANCE Ch'ns	DISTANCE Links	To Station No.	REMARKS. (Bearing Trees, Boulders, Edifices, &c.	From Station No.	Direction and Variation	DISTANCE Ch'ns	DISTANCE Links	To Station No.	REMARKS, (Bearing Trees, Boulders, Edifices, &c.
1	N	39	90	2	N.W corner gone - Rest						
2	S	20	00	3	with a Limestone 20X12						
3	S	20	00	4	X6 inches						
4	S	40	00	5							
4	E	39	95	6							
6	N	20	00	7							
7	N	20	00	1							

The above is a correct Plat and Field Notes of a Survey made april 4th *1881, for* John Krouse *at the request of* himself *by* W. L. Dunlap *County Surveyor, and* N. B. Bisbee & P. Albert Krouse *Chainmen.*

W L Dunlap *County Surveyor.*

We do solemnly swear that the foregoing Plat and Field Notes are correct, and that the lines were measured by us justly and exactly, to the best of our knowledge and ability.

Subscribed and sworn to before me, April 4th 1881

W L Dunlap

N B. Bisbee
P. Albert Krouse
} *Chainmen.*

SURVEYOR'S RECORD, JOHNSON COUNTY, NEBRASKA.

SECTION 29 **TOWNSHIP** 5 **NORTH, RANGE** 11 **EAST OF 6th P. M.**

ACKER, BLACKMAR & CO. Printers, Burlington, Iowa.

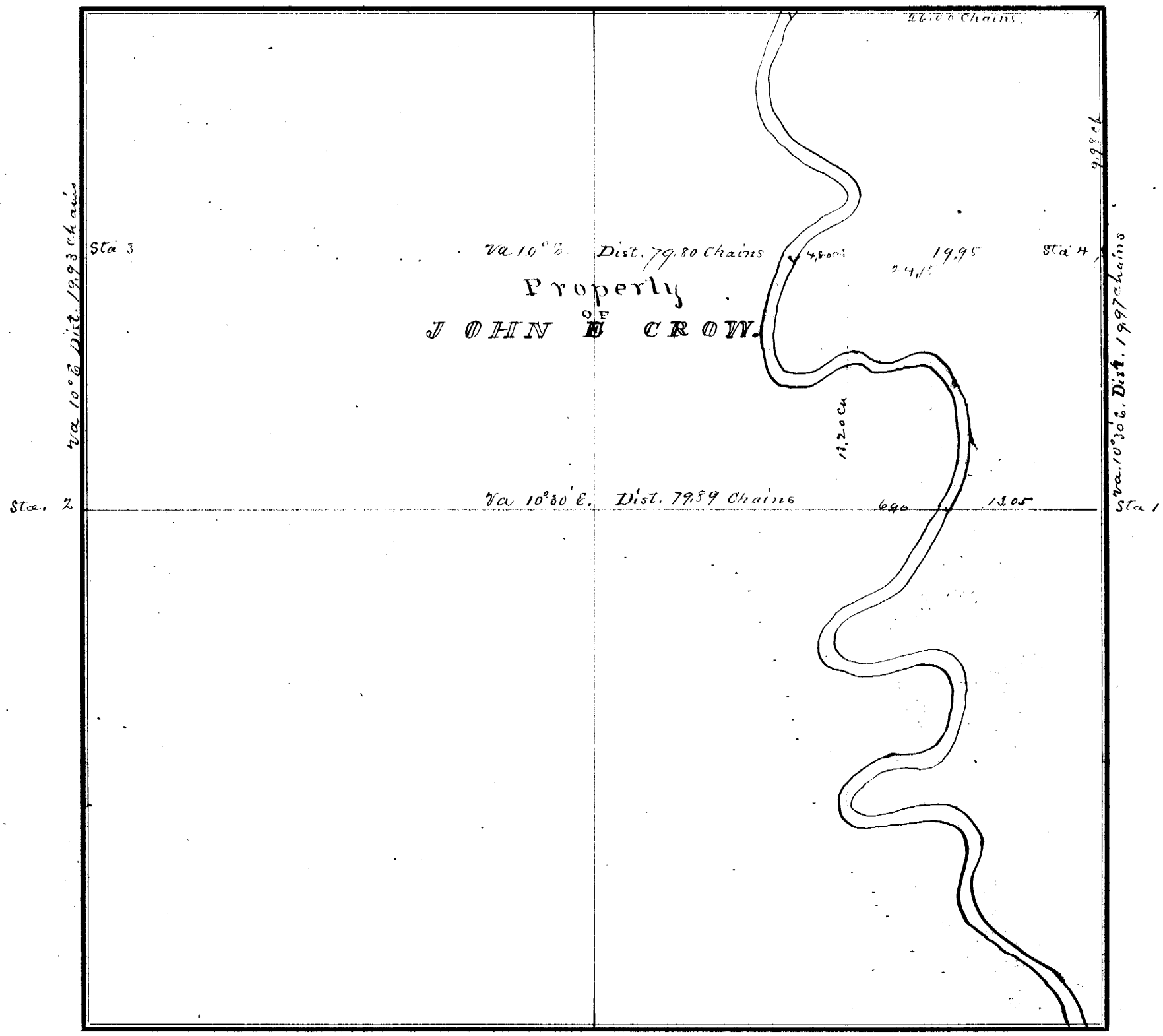

FIELD NOTES.

From Station No.	Direction and Variation	DISTANCE Ch'ns	DISTANCE Links	To Station No.	REMARKS. (Bearing Trees, Boulders, Edifices, &c.	From Station No.	Direction and Variation	DISTANCE Ch'ns	DISTANCE Links	To Station No.	REMARKS, (Bearing Trees, Boulders, Edifices, &c.
1	W. va. 10°30' E	79	89	2	Crossed Nemaha at 12.50						
2	N va 10° E	19	93	3							
3	E va 10° E.	79	80	4							
4	S va 10°30' E	19	97	1	Crossed here at 57.00 ch.						

The above is a correct Plat and Field Notes of a Survey made March 25th *1875, for* John H Crow *at the request of* himself *by* W. L. Dunlap *County Surveyor, and* John Holden and Samuel Haughton *Chainmen.*

W L Dunlap **County Surveyor.**

We do solemnly swear that the foregoing Plat and Field Notes are correct, and that the lines were measured by us justly and exactly, to the best of our knowledge and ability.

Subscribed and sworn to before me, March 25th 1875

W. L. Dunlap Co. Sur.

John Holden
Samuel Haughton } **Chainmen**

28

SURVEYOR'S RECORD, JOHNSON COUNTY, NEBRASKA.

SECTION 20 **TOWNSHIP** 4 **NORTH, RANGE** 11 **EAST OF 6th P. M.**

ACKER, BLACKMAR & CO., Printers, Burlington, Iowa.

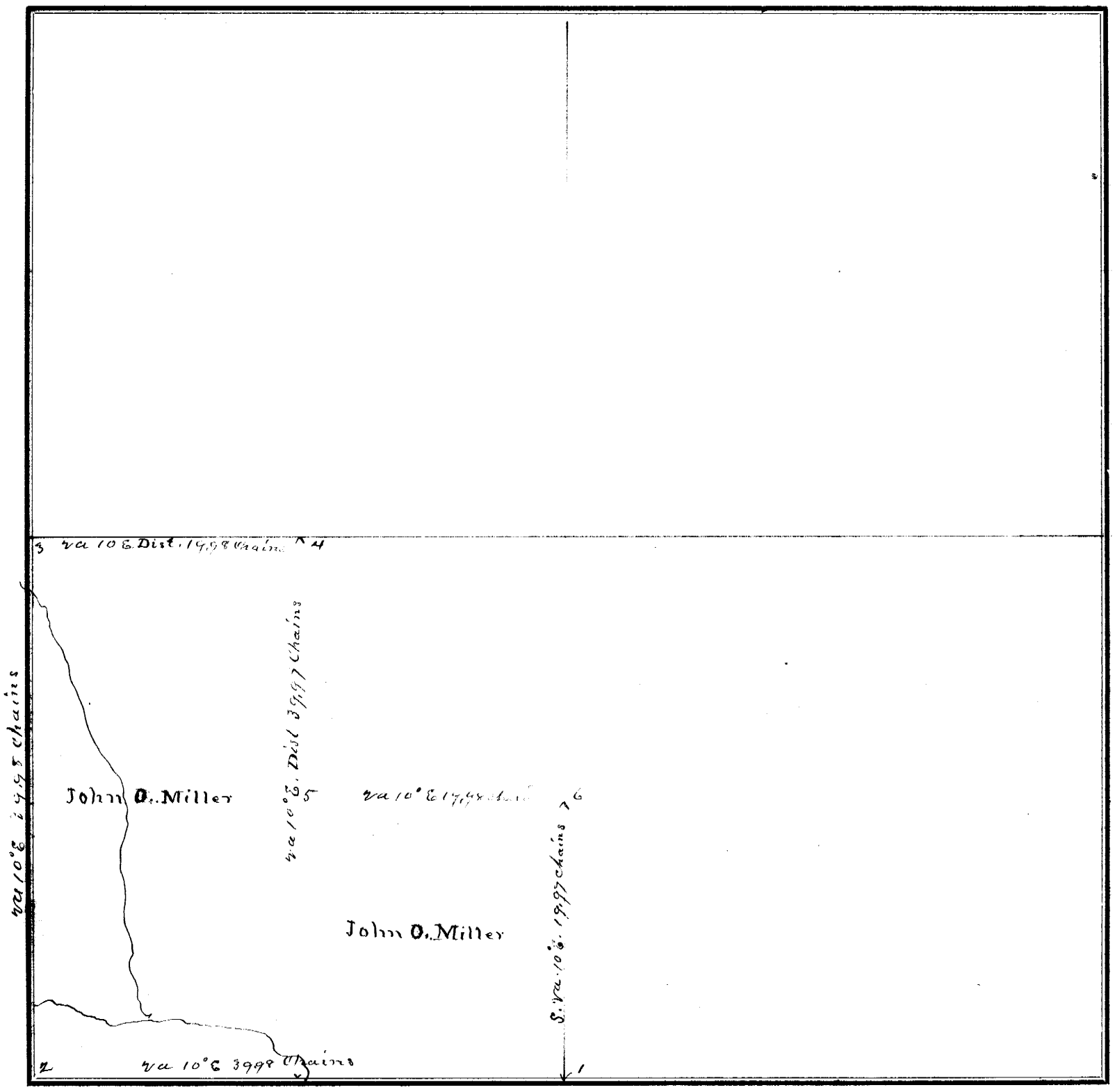

FIELD NOTES.

From Station No.	Direction and Variation	DISTANCE Ch'ns	DISTANCE Links	To Station No.	REMARKS. (Bearing Trees, Boulders, Edifices, &c.	From Station No.	Direction and Variation	DISTANCE Ch'ns	DISTANCE Links	To Station No.	REMARKS, (Bearing Trees, Boulders, Edifices, &c.
1	N va 10° E	39	98	2	Midway - B.T. Blackwal						
2	N va 10° E	39	98	3	Ant. 8 in. diam - N 7° 15' E						
3	E va 10° E	19	98	4	Dist 15 Links - also a						
4	S va 10° E	19	97	5	Red Elm. 6 in. diam						
5	E va 10° E	19	98	6	N 43° 30' E Dist 8 Links -						
6	S va 10° E	19	97	1							

The above is a correct Plat and Field Notes of a Survey made Dec 15th *1874, for* John O. Miller *at the request of* himself *by* W. L. Dunlap *County Surveyor, and* George Buffon and A. W. Buffon *Chainmen.*

W. L. Dunlap **County Surveyor.**

We do solemnly swear that the foregoing Plat and Field Notes are correct, and that the lines were measured by us justly and exactly, to the best of our knowledge and ability.

Subscribed and sworn to before me, Dec 15th 1875

W. L. Dunlap Co. Surv.

George Buffon
A. W. Buffon } **Chainmen.**

SURVEYOR'S RECORD, JOHNSON COUNTY, NEBRASKA.

SECTION 29 **TOWNSHIP** 4 **NORTH, RANGE** 11 **EAST OF 6th P. M.**

ACRES, BLACKMAN & CO., Printers, Burlington, Iowa.

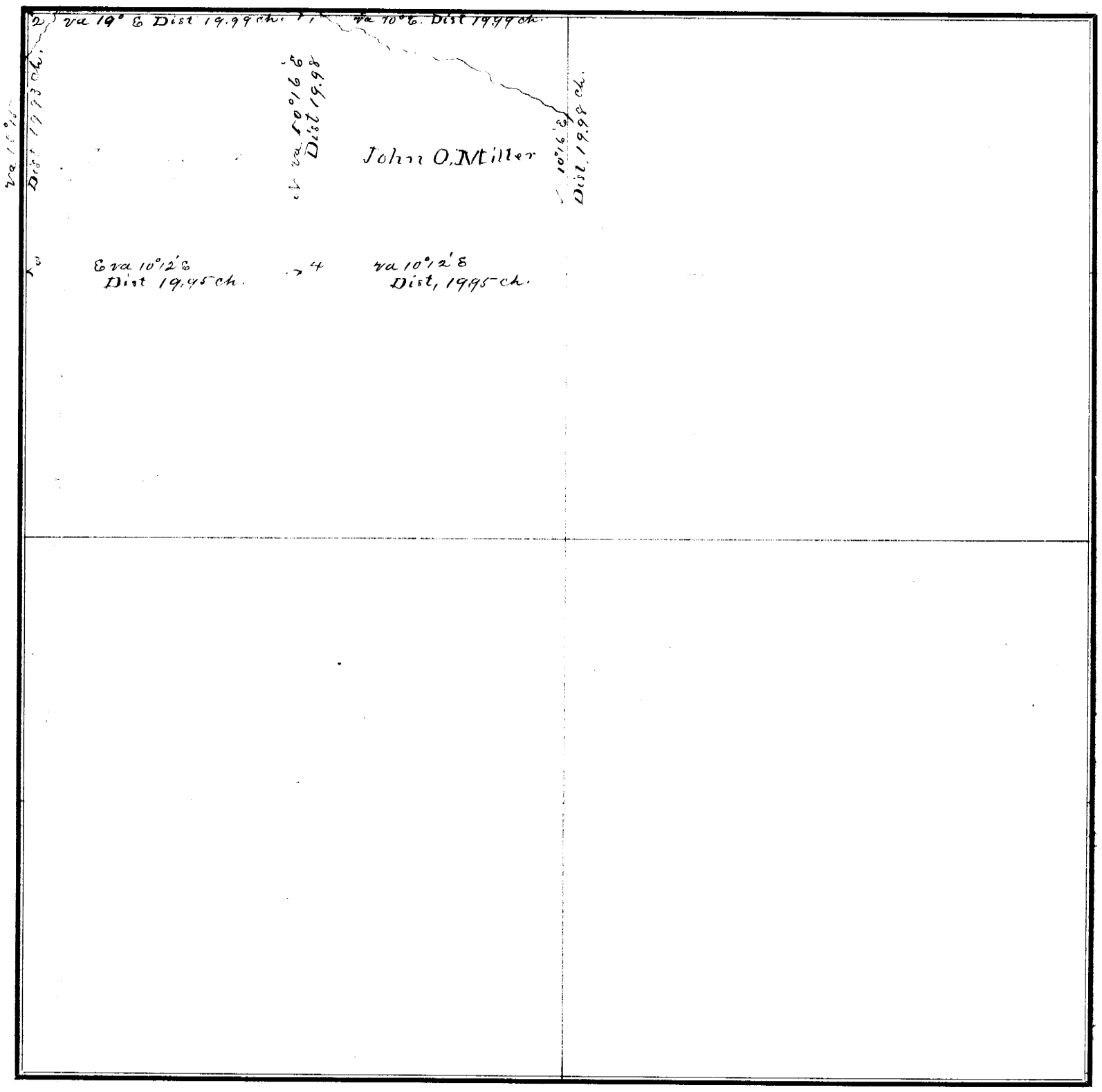

FIELD NOTES.

From Station No.	Direction and Variation	DISTANCE Ch'ns	DISTANCE Links	To Station No.	REMARKS. (Bearing Trees, Boulders, Edifices, &c.	From Station No.	Direction and Variation	DISTANCE Ch'ns	DISTANCE Links	To Station No.	REMARKS, (Bearing Trees, Boulders, Edifices, &c.
1	N. va 10° E	19	98	2							
2	S. va 10°15' E	19	93	3							
3	E va 10°12' S	19	95	4							
4	N va 10°16	19	98	1							

The above is a correct Plat and Field Notes of a Survey made Dec 15th *18*75*, for* John O Miller *at the request of* himself *by* W. L. Dunlap *County Surveyor, and* Geo Buffon and A. W. Buffon *Chainmen.*

W. L. Dunlap ***County Surveyor.***

We do solemnly swear that the foregoing Plat and Field Notes are correct, and that the lines were measured by us justly and exactly, to the best of our knowledge and ability.

Subscribed and sworn to before me, Dec 15th 1875

W. L. Dunlap Co. Sur.

Geo. Buffon
A. W. Buffon } **Chainmen.**

SURVEYOR'S RECORD, JOHNSON COUNTY, NEBRASKA.

SECTION 8 **TOWNSHIP** 4 **NORTH, RANGE** 12 **EAST OF 6th P. M.**

ACHES, BLACKMAN & CO. PRINTS, DUBUQUE, IOWA.

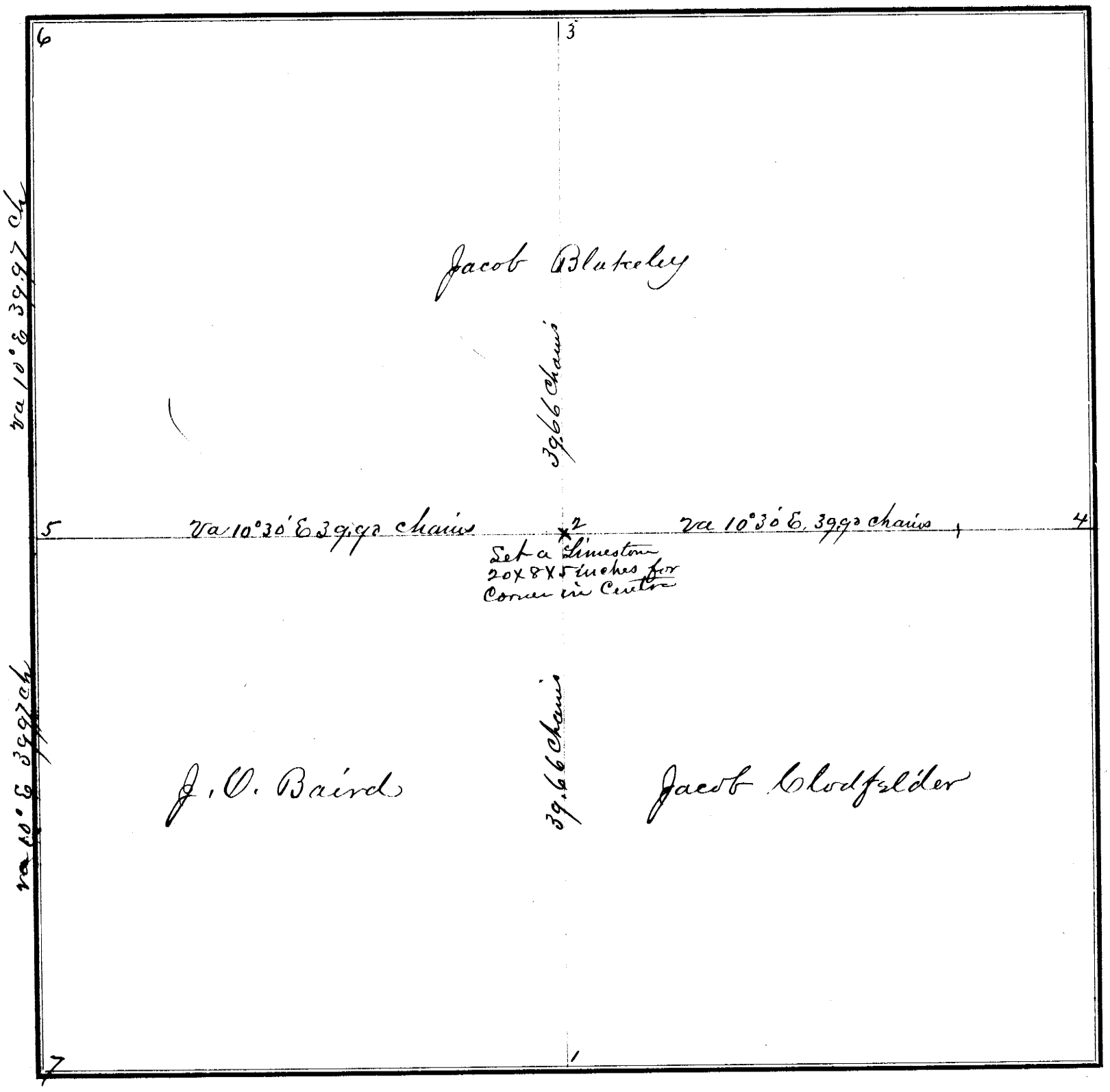

FIELD NOTES.

From Station No.	Direction and Variation	DISTANCE Ch'ns	DISTANCE Links	To Station No.	REMARKS. (Bearing Trees, Boulders, Edifices, &c.	From Station No.	Direction and Variation	DISTANCE Ch'ns	DISTANCE Links	To Station No.	REMARKS, (Bearing Trees, Boulders, Edifices, &c.
1	North 11° E	79	32	3	The quarter corner						
4	West 10° 30' E	39	90	2	at Station 5 was						
2	" 10° 30' E	39	90	5	gone — run the						
6	South 10° E	39	97	5	line through from						
5	" 10° E	39	97	7	6 to 7 and set						
					a yellowish Lime						
					stone 22X6X6 inches						
					for Corner						

The above is a correct Plat and Field Notes of a Survey made April 8th 1870, *for* the parties above named *at the request of* themselves *by* W L Dunlap *County Surveyor, and* J. A. McAlister & J. Blakely *Chainmen.*

W L Dunlap *County Surveyor.*

We do solemnly swear that the foregoing Plat and Field Notes are correct, and that the lines were measured by us justly and exactly, to the best of our knowledge and ability.

J. A. McAlister
J. Blakely } *Chainmen.*

Subscribed and sworn to before me, April 8th 1870

W L Dunlap Co Sur

SURVEYOR'S RECORD, JOHNSON COUNTY, NEBRASKA.

SECTION 32 TOWNSHIP 4 NORTH, RANGE 9 EAST OF 6th P. M.

ACRES, BLACKMAR & CO., Printers, Burlington, Iowa.



FIELD NOTES.

From Station No.	Direction and Variation	DISTANCE Ch'ns Rods	DISTANCE Links	To Station No.	REMARKS. (Bearing Trees, Boulders, Edifices, &c.	From Station No.	Direction and Variation	DISTANCE Ch'ns	DISTANCE Links	To Station No.	REMARKS. (Bearing Trees, Boulders, Edifices, &c.
1	9° 30'	80	3½	2	Placing Stones						
2	10 30'	80	3½	3	at Each Corner						
3	9 30'	80	3½	4	Marking the						
4	10 30'	80	3½	1	line through						
					timber						

The above is a correct Plat and Field Notes of a Survey made May 22nd *1876, for the parties above named at the request of* S. Wolfford *by* Willie P. Cole *County Surveyor, and* John Valeat & Volney Noies *Chainmen.*

W. P. Cole *County Surveyor.*

We do solemnly swear that the foregoing Plat and Field Notes are correct, and that the lines were measured by us justly and exactly, to the best of our knowledge and ability.

Subscribed and sworn to before me, May 22nd 1876

W P Cole Co. Sur

John Valeat
Volney Noies } Chainmen.

SURVEYOR'S RECORD, JOHNSON COUNTY, NEBRASKA.

SECTION 31 **TOWNSHIP** 4 **NORTH, RANGE** 9 **EAST OF 6th P. M.**

ROBBS, BLACKMAN & CO., Printers, Bowling Gr., Iowa.



FIELD NOTES.

From Station No.	Direction and Variation	DISTANCE Ch'ns	DISTANCE Links	To Station No.	REMARKS. (Bearing Trees, Boulders, Edifices, &c.	From Station No.	Direction and Variation	DISTANCE Ch'ns	DISTANCE Links	To Station No.	REMARKS, (Bearing Trees, Boulders, Edifices, &c.
1	9° 30.	80	5	2	Set good Stone						
2	" "	80	5	3	about 8 + 10 + 12						
3	10° 30'	160		4	at Each Corner						
Cen. B. 3-4	9° 30'.	160		5							

The above is a correct Plat and Field Notes of a Survey made May 22nd 1876, *for the parties above Names at the request of* S. Wolfford *by* W. P. Cole *County Surveyor, and* John Valeat & Volney Sais *Chainmen.*

W. P. Cole *County Surveyor.*

***We do solemnly swear** that the foregoing Plat and Field Notes are correct, and that the lines were measured by us **justly and** exactly, to the best of our knowledge and ability.*

Subscribed and sworn to before me, May 22nd 1876

W P Cole Co Sur

John Valeat
Volney Sais } **Chainmen.**

SURVEYOR'S RECORD, JOHNSON COUNTY, NEBRASKA.

SECTION 7 TOWNSHIP 4 NORTH, RANGE 12 EAST OF 6th P. M.

ACRES, BLACKMAR & CO., Printers, Burlington, Iowa.



FIELD NOTES.

From Station No.	Direction and Variation	DISTANCE Ch'ns	DISTANCE Links	To Station No.	REMARKS. (Bearing Trees, Boulders, Edifices, &c.	From Station No.	Direction and Variation	DISTANCE Ch'ns	DISTANCE Links	To Station No.	REMARKS, (Bearing Trees, Boulders, Edifices, &c.
1	10° "	40		2	Set Stone 15" 7" 7–						
2	10° "	40		3	to 14 corner – 7						
2	7° 45'	20		4	Set Stone 12" 10" 2						
4	10° "	30		5	" " 12" 7" 3–						

The above is a correct Plat and Field Notes of a Survey made June 19th 1877, for the parties above named at the request of Samuel Russel by Lafillie P. Cole County Surveyor, and John G. Krause & G. A. Phillips Chainmen.

County Surveyor.

We do solemnly swear that the foregoing Plat and Field Notes are correct, and that the lines were measured by us justly and exactly, to the best of our knowledge and ability.

Subscribed and sworn to before me, June 19th 1877

Lafillie P. Cole Co Sur

John G. Krause
G. A. Phillips } Chainmen.

SURVEYOR'S RECORD, JOHNSON COUNTY, NEBRASKA.

SECTION 32 **TOWNSHIP** 6 **NORTH, RANGE** 9 **EAST OF 6th P. M.**

ACME SCREEN & CO., Printers, Burlington, Iowa.

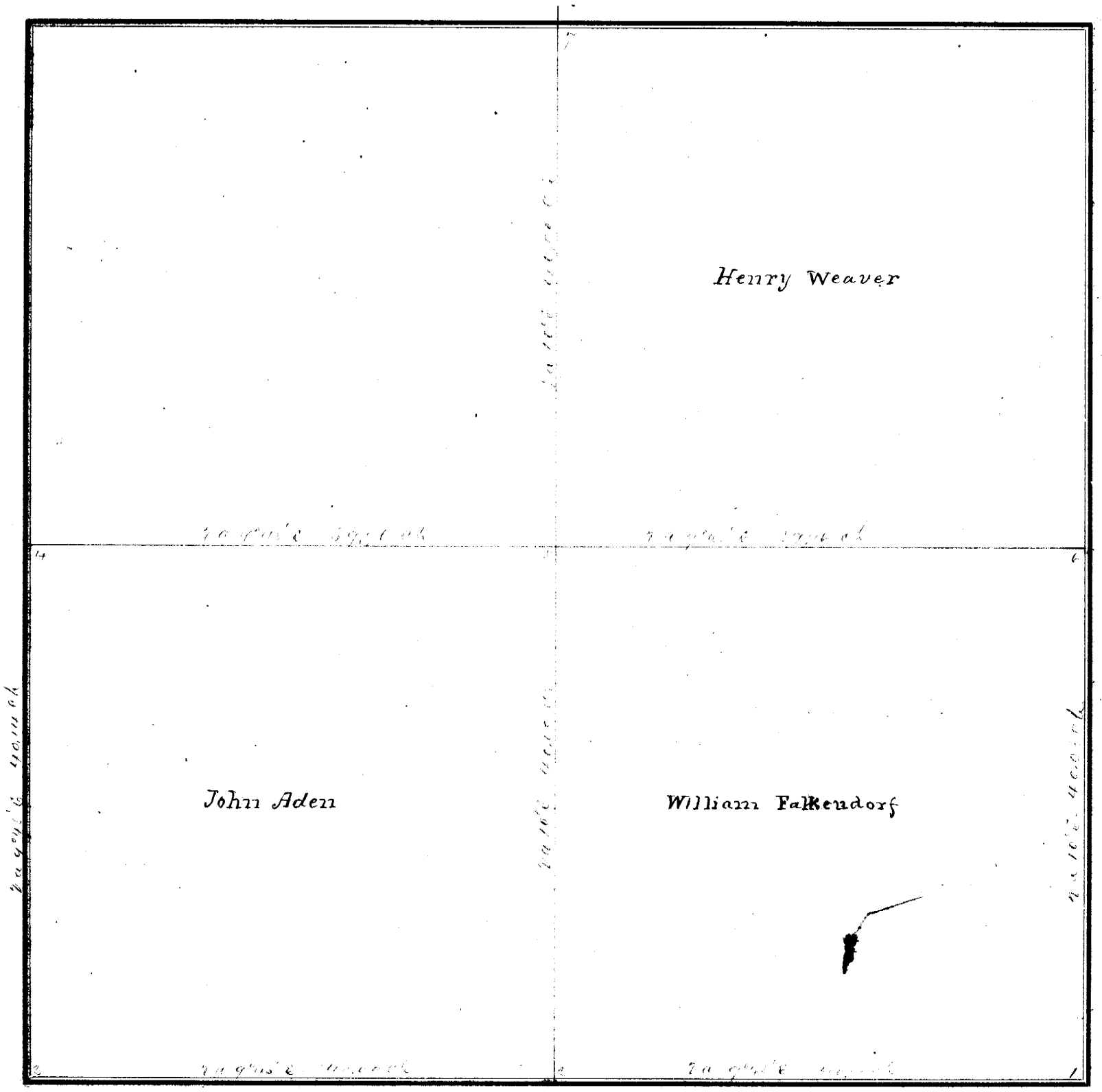

FIELD NOTES.

From Station No.	Direction and Variation	DISTANCE Ch'ns	DISTANCE Links	To Station No.	REMARKS. (Bearing Trees, Boulders, Edifices, &c.	From Station No.	Direction and Variation	DISTANCE Ch'ns	DISTANCE Links	To Station No.	REMARKS, (Bearing Trees, Boulders, Edifices, &c.
1	N 89°45' E	40	00	2							
2	N 89°45' E	40	00	3							
3	N 89°45' E	40	14	4							
4	E 89°45' E	39	96	5							
5	E 89°45' E	39	96	6							
6	S 10° E	40	05	1							
1	S 10° E	40	00	8							
8	S 10° E	40	00	9							

The above is a correct Plat and Field Notes of a Survey made June 22d 1880, *for* Aden, Falkendorf & Weaver *at the request of* themselves *by* W L Dunlap *County Surveyor, and* George Gertz & H Weaver *Chainmen.*

County Surveyor.

We do solemnly swear that the foregoing Plat and Field Notes are correct, and that the lines were measured by us justly and exactly, to the best of our knowledge and ability.

Subscribed and sworn to before me, June 22d 1880

W L Dunlap

George Gertz
Henry Weaver } ***Chainmen.***

SURVEYOR'S RECORD, JOHNSON COUNTY, NEBRASKA.

SECTION 8 **TOWNSHIP** 6 **NORTH, RANGE** 12 **EAST OF 6th P. M.**

ACHAS, SEACKMAN & CO., Printers, Burlington, Iowa.

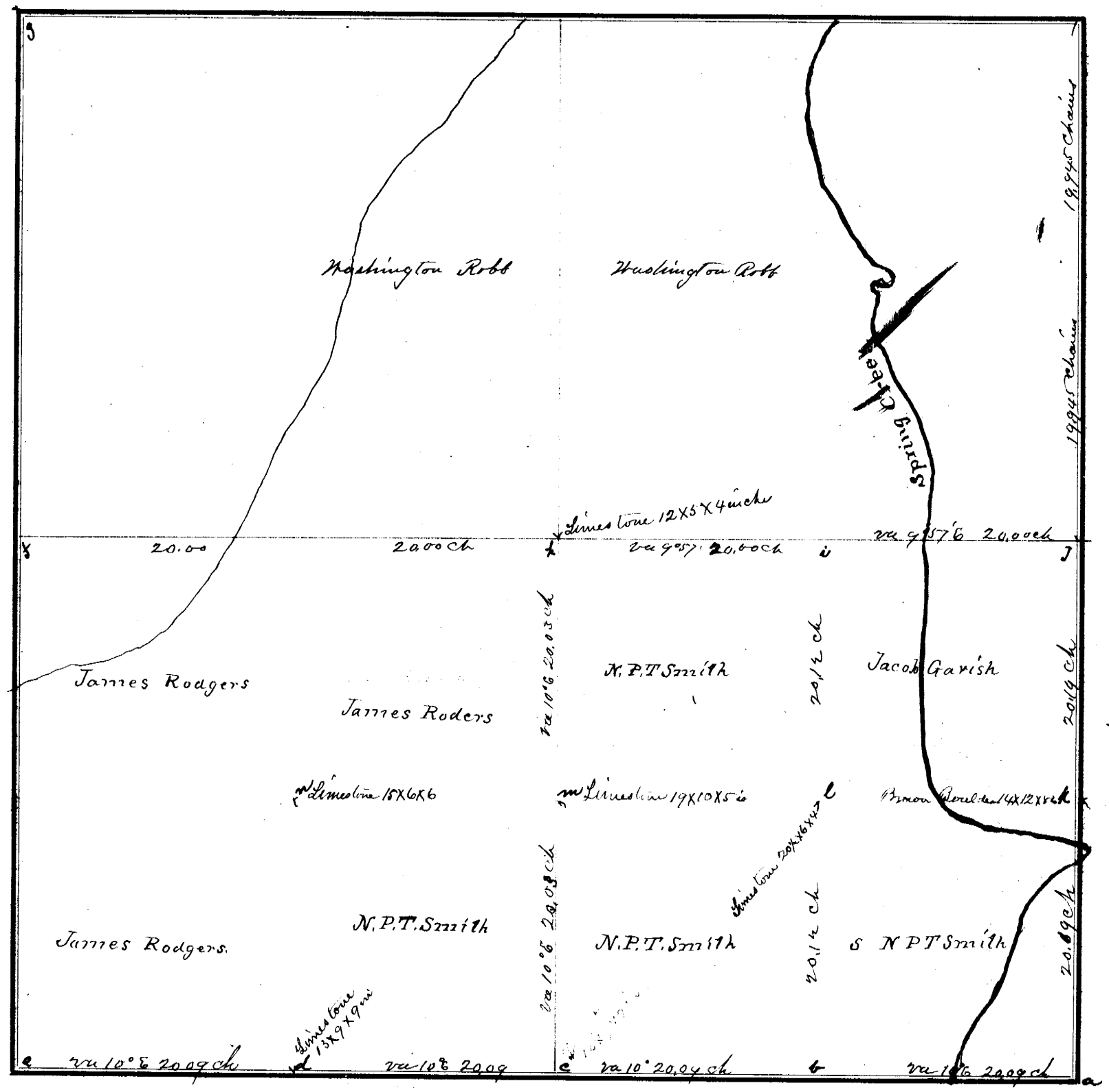

FIELD NOTES.

From Station No.	Direction and Variation	DISTANCE Ch'ns	DISTANCE Links	To Station No.	REMARKS. (Bearing Trees, Boulders, Edifices, &c.	From Station No.	Direction and Variation	DISTANCE Ch'ns	DISTANCE Links	To Station No.	REMARKS, (Bearing Trees, Boulders, Edifices, &c.
a	va 10° E	20	09	b		i		20	00	j	
b	va 10° E	20	09	c		j				e	
c	va 10° E	20	09	d	Reset the original 1/4 corner						
d	va 10° E	20	09	e	Reset the original corner						
e	va 10° E	40	05	f							
f	va 10° E	40	05	g							
g		40	00	h							
h		20	00	i							

The above is a correct Plat and Field Notes of a Survey made Feby 10th 1880, *for* the parties thereon named *at the request of* themselves *by* W L Dunlap *County Surveyor, and* Washington Robb & Grant C Cuthcart *Chainmen.*

W L Dunlap **County Surveyor.**

We do solemnly swear that the foregoing Plat and Field Notes are correct, and that the lines were measured by us justly and exactly, to the best of our knowledge and ability.

Subscribed and sworn to before me, Feby 10th 1880

W L Dunlap

Washington Robb
Grant C. Cuthcart } **Chainmen.**

SURVEYOR'S RECORD, JOHNSON COUNTY, NEBRASKA.

SECTION 5 **TOWNSHIP** 4 **NORTH, RANGE** 11 **EAST OF 6th P. M.**



FIELD NOTES.

From Station No.	Direction and Variation	DISTANCE Ch'ns	DISTANCE Links	To Station No.	REMARKS. (Bearing Trees, Boulders, Edifices, &c.	From Station No.	Direction and Variation	DISTANCE Ch'ns	DISTANCE Links	To Station No.	REMARKS. (Bearing Trees, Boulders, Edifices, &c.
1	E va 10° E	40	00	2	Cor. Stone gone_ rest		Limestone 22X15X4				
2	S va 10° E	38	88	3	Centre of Section gone	rest	" 20X4X6.	for	1/4	cor. between Sections 5 & 33	
3	N va 10° E	40	00	4	1/4 on N. Standing		Limestone 25½X	14X	7	inches in	Centre of Section
4	N va 11° 10' E	38	88	1							

The above is a correct Plat and Field Notes of a Survey made April 5th *1880, for* Jno R. Hoar *at the request of* himself *by* W L Dunlap *County Surveyor, and* Daniel Curtis & Bennett *Chainmen.*

County Surveyor.

We do solemnly swear that the foregoing Plat and Field Notes are correct, and that the lines were measured by us justly and exactly, to the best of our knowledge and ability.

Subscribed and sworn to before me, ... **18** .....

Chainmen.

SURVEYOR'S RECORD, JOHNSON COUNTY, NEBRASKA.

SECTION 16 **TOWNSHIP** 5 **NORTH, RANGE** 9 **EAST OF 6th P. M.**

ACME BLACKWELL & CO. Printers, Dubuque, Iowa.

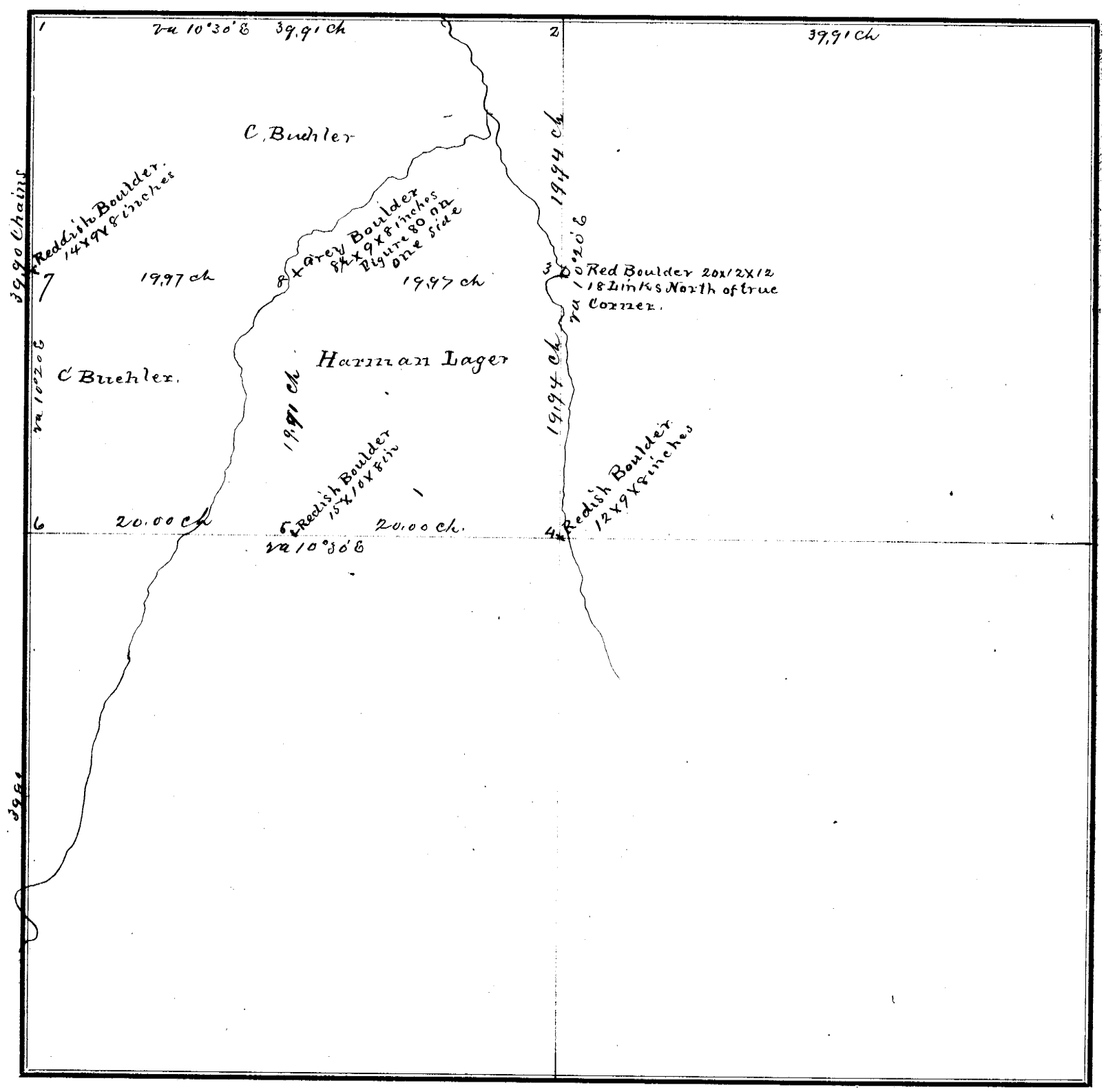

FIELD NOTES.

From Station No.	Direction and Variation	DISTANCE Ch'ns	DISTANCE Links	To Station No.	REMARKS. (Bearing Trees, Boulders, Edifices, &c.	From Station No.	Direction and Variation	DISTANCE Ch'ns	DISTANCE Links	To Station No.	REMARKS, (Bearing Trees, Boulders, Edifices, &c.
1	E Va 10°30' E	39	91	2		5	N	19	91	8	
2	S Va 10°20' E	19	94	3							
3	S Va 10°20' E	19	94	4							
4	N Va 10°30' E	20	00	5							
5	N Va 10°30' E	20	00	6							
6	N Va 10°20' E	39	90	7							
7	E Va 10°30' E	19	97	8							
8	E Va 10°30' E	19	97	3							

The above is a correct Plat and Field Notes of a Survey made March 18th *1880, for* Christ Buehler & Lager *at the request of* himself *by* W L Dunlap *County Surveyor, and* Conrad Biesemeier and Wm A Keith *Chainmen.*

County Surveyor.

We do solemnly swear that the foregoing Plat and Field Notes are correct, and that the lines were measured by us justly and exactly, to the best of our knowledge and ability.

Subscribed and sworn to before me, March 18th 1880

W L Dunlap

Conrad Biesemeier
W A Keith
} **Chainmen.**

SURVEYOR'S RECORD, JOHNSON COUNTY, NEBRASKA.

SECTION 17 **TOWNSHIP** 5 **NORTH, RANGE** 9 **EAST OF 6th P. M.**

ACORN, BLANK BOOK & STIC. Printers, Burlington, Iowa.

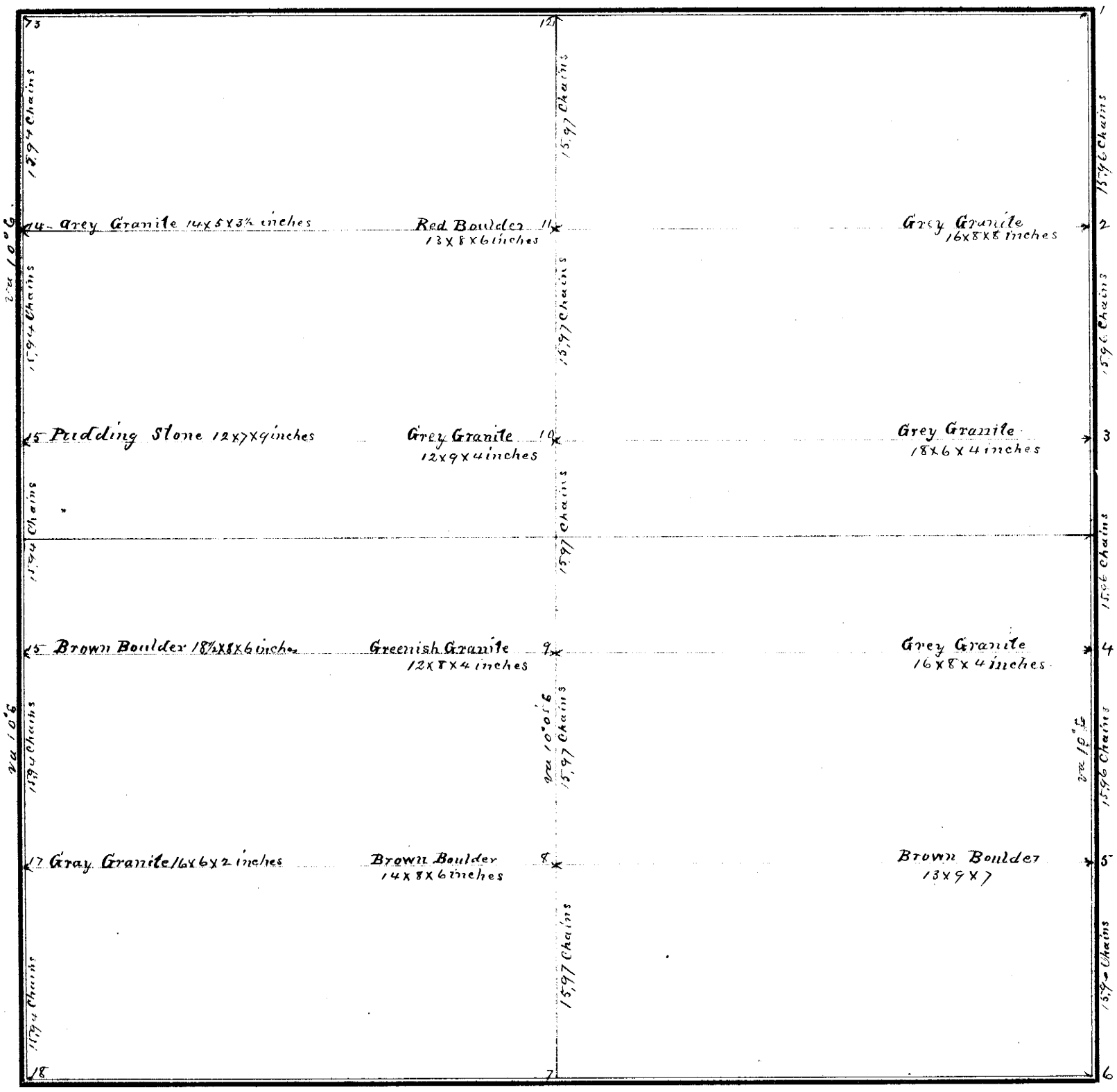

FIELD NOTES.

From Station No.	Direction and Variation	DISTANCE Ch'ns	DISTANCE Links	To Station No.	REMARKS. (Bearing Trees, Boulders, Edifices, &c.	From Station No.	Direction and Variation	DISTANCE Ch'ns	DISTANCE Links	To Station No.	REMARKS. (Bearing Trees, Boulders, Edifices, &c.
1	S. on 10° E	15	96	2		10	N on 10°05' E	15	97	11	
2	" " 10° E	15	96	3		11	" " 10°15' E	15	97	12	¼ Cor on North
3	" " 10° E	15	96	4		13	S " 10°10' E	15	94	14	N.W. corner Section
4	" " 10° E	15	96	5		14	" " 10°10' E	15	94	15	
5	" " 10° E	15	96	6	S.E. Cor of Section	15	" " 10°10' E	15	94	16	
7	N " 10°05' E	15	97	8		16	" " 10°10' E	15	94	17	
8	" " 10°05' E	15	97	9		17	" " 10°10' E	15	94	18	S.W. corner Section.
9	" " 10°05' E	15	97	10							

The above is a correct Plat and Field Notes of a Survey made March 23d & 24th 1871, *for* Chapmans Heirs *at the request of* Johnson County Court *by* W. L. Dunlap *County Surveyor, and* Conrad Beisemiere & William A Keith *Chainmen.*

W. L. Dunlap **County Surveyor.**

We do solemnly swear that the foregoing Plat and Field Notes are correct, and that the lines were measured by us justly and exactly, to the best of our knowledge and ability.

Conrad Beisemeire
William A Keith } **Chainmen.**

Subscribed and sworn to before me, March 23d 1871

W. L. Dunlap

SURVEYOR'S RECORD, JOHNSON COUNTY, NEBRASKA.

SECTION 29 TOWNSHIP 6 NORTH, RANGE 12 EAST OF 6th P. M.

ROBB, SCHEMER & CO., Printers, Sterling, Ill., Iowa



FIELD NOTES.

From Station No.	Direction and Variation	DISTANCE Ch'ns	DISTANCE Links	To Station No.	REMARKS. (Bearing Trees, Boulders, Edifices, &c.	From Station No.	Direction and Variation	DISTANCE Ch'ns	DISTANCE Links	To Station No.	REMARKS, (Bearing Trees, Boulders, Edifices, &c.
1	E	20	00	2							
2	S	19	99	3							
3	W	20	00	4							
4	S	39	94	5							
5	E	20	00	6							
6	N	39	94	3							

The above is a correct Plat and Field Notes of a Survey made Feby. 14th *1880, for* Wm Clark *at the request of* Peter Brown *by* W. L. Dunlap *County Surveyor, and* Wm. R. York *and* W. L. Dunlap *Chainmen.*

County Surveyor.

We do solemnly swear that the foregoing Plat and Field Notes are correct, and that the lines were measured by us justly and exactly, to the best of our knowledge and ability.

Subscribed and sworn to before me, Feby 14th 1880 — Wm R. York } Chainmen.

W. L. Dunlap Co. Sur

SURVEYOR'S RECORD, JOHNSON COUNTY, NEBRASKA.

SECTION 5 **TOWNSHIP** 5 **NORTH, RANGE** 9 **EAST OF 6th P. M.**

ROBERT MORGAN & CO., Printers, Burlington, Iowa.

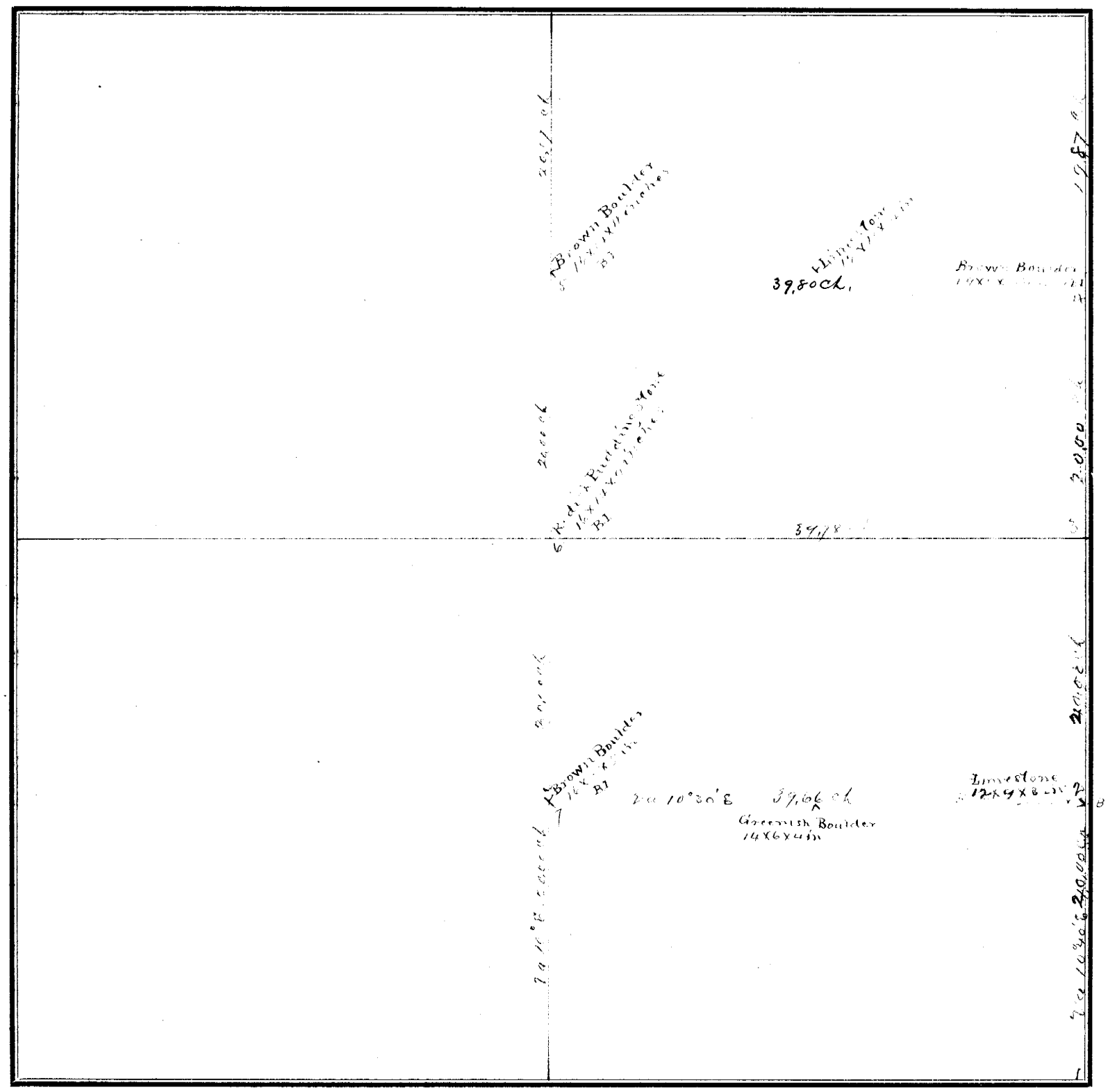

FIELD NOTES.

From Station No.	Direction and Variation	DISTANCE Ch'ns	DISTANCE Links	To Station No.	REMARKS. (Bearing Trees, Boulders, Edifices, &c.	From Station No.	Direction and Variation	DISTANCE Ch'ns	DISTANCE Links	To Station No.	REMARKS, (Bearing Trees, Boulders, Edifices, &c.
1	N va 10°40' E	20	00	2	All new corners set						
2	N va 10°40' E	20	00	3	and pickets driven on a						
3	N va 10°40' E	20	00	4	marked B.T.						
4	W	39	80	5							
5	S	20	00	6							
6	S	20	00	7							
7	E	39	66	2							

The above is a correct Plat and Field Notes of a Survey made March 18th *1880, for* Samuel Bessemeier *at the request of* himself *by* W L Dunlap *County Surveyor, and* Christ Beuhler and Harman Leager *Chainmen.*

W L Dunlap **County Surveyor.**

We do solemnly swear that the foregoing Plat and Field Notes are correct, and that the lines were measured by us justly and exactly, to the best of our knowledge and ability.

Christ Beuhler
Harman Leager } **Chainmen.**

Subscribed and sworn to before me, March 17th 1880

W L Dunlap, County

SURVEYOR'S RECORD, JOHNSON COUNTY, NEBRASKA.

SECTION 8 **TOWNSHIP** 5 **NORTH, RANGE** 9 **EAST OF 6th P. M.**

ACKES, BLACKMAR & CO., Printers, Burlington, Iowa.



FIELD NOTES.

From Station No.	Direction and Variation	DISTANCE Ch'ns	DISTANCE Links	To Station No.	REMARKS. (Bearing Trees, Boulders, Edifices, &c.	From Station No.	Direction and Variation	DISTANCE Ch'ns	DISTANCE Links	To Station No.	REMARKS, (Bearing Trees, Boulders, Edifices, &c.
1	S va 10°50 E	19	95	2							
2	E va 10°50	39	98	3							
3	N va 10°50 E	19	95	4							

The above is a correct Plat and Field Notes of a Survey made March 17th *1880, for* Conrad Biesemeier *at the request of* Linsey *by* W L Dunlap *County Surveyor, and* Christ Buhler & Harman Lager *Chainmen.*

W L Dunlap **County Surveyor.**

We do solemnly swear that the foregoing Plat and Field Notes are correct, and that the lines were measured by us justly and exactly, to the best of our knowledge and ability.

Subscribed and sworn to before me, 17th March 1880

W L Dunlap Co Sur

Christ Buhler
Harman Lager
} **Chainmen.**

SURVEYOR'S RECORD, JOHNSON COUNTY, NEBRASKA.

SECTION 33 **TOWNSHIP** 5 **NORTH, RANGE** 9 **EAST OF 6th P. M.**

ROBERT BLACKMAN & CO., Printers, Burlington, Iowa.

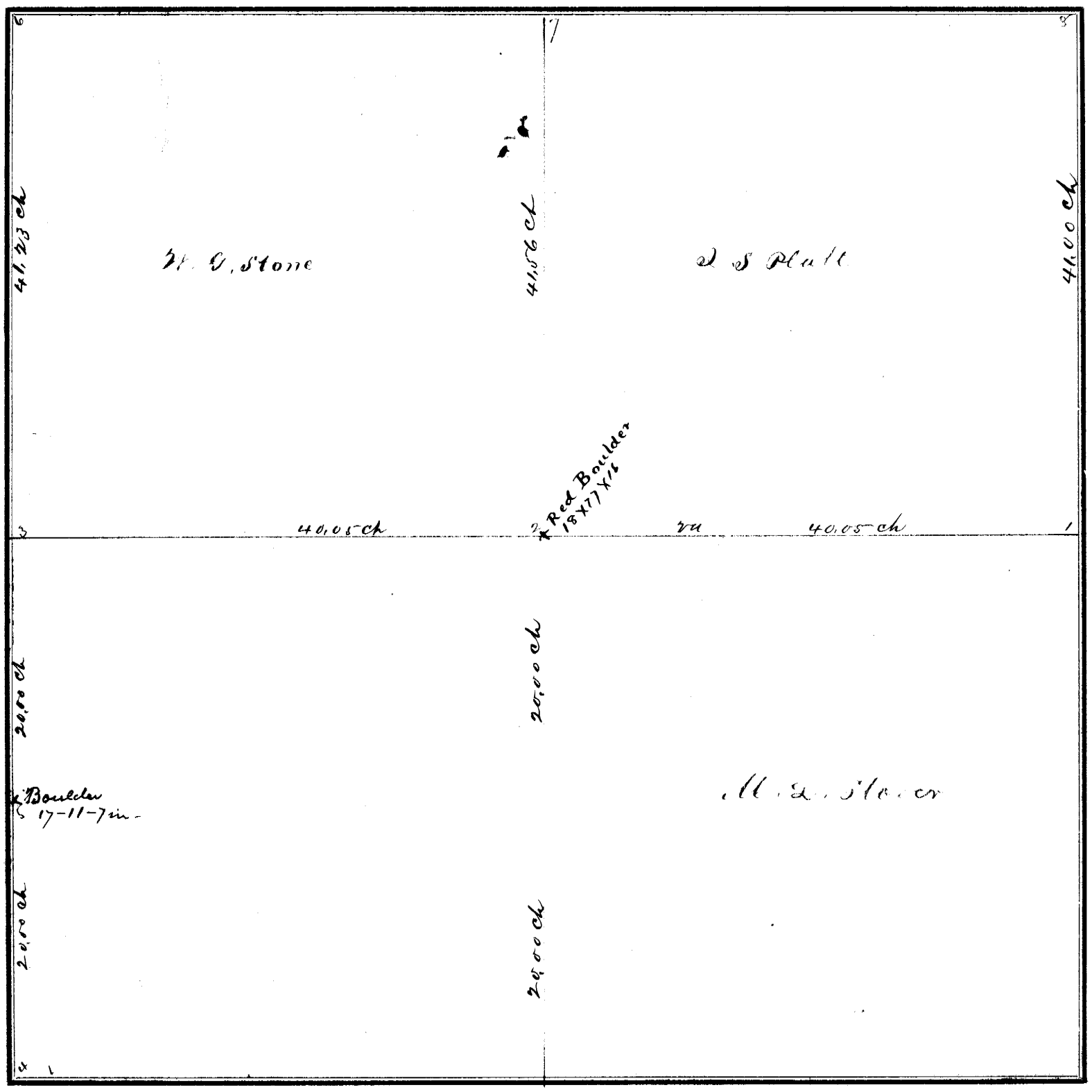

FIELD NOTES.

From Station No.	Direction and Variation	DISTANCE Ch'ns	DISTANCE Links	To Station No.	REMARKS. (Bearing Trees, Boulders, Edifices, &c.	From Station No.	Direction and Variation	DISTANCE Ch'ns	DISTANCE Links	To Station No.	REMARKS. (Bearing Trees, Boulders, Edifices, &c.
1	N	40	05	2	S.E. corner of this						diameter N 57½° E.
2	N	40	05	3	Section is in Sau						40 links – also
4	N	20	00	5	Ka Creek & not						Elm 9 inches S 45° W
5	N	20	00	3	marked – A post						87 links – also
3	N	41	23	6	was set 100 links						Elm – 14 in – N 84° W
2	N	41	56	7	South by M. S. Def						58 links – also
1	N	41	00	8	ute Surveyors –						a Linden 14 in S 74½°
					B.T. Elm 12 inches						East 78 links

The above is a correct Plat and Field Notes of a Survey made from 12th May 15th *1880, for* J. S. Platt & M. L. Stover *at the request of* J. S. Platt *by* W. L. Dunlap *County Surveyor, and* William Southard & Seth Hodges *Chainmen.*

W. L. Dunlap **County Surveyor.**

We do solemnly swear that the foregoing Plat and Field Notes are correct, and that the lines were measured by us justly and exactly, to the best of our knowledge and ability.

Subscribed and sworn to before me, May 15th 1880

W. L. Dunlap

William Southard
Seth Hodges } **Chainmen.**

SURVEYOR'S RECORD, JOHNSON COUNTY, NEBRASKA.

SECTION 5 **TOWNSHIP** 4 **NORTH, RANGE** 12 **EAST OF 6th P. M.**

ACRES, BLACKMAR & CO., Printers, Burlington, Iowa.



FIELD NOTES.

From Station No.	Direction and Variation	DISTANCE Ch'ns	DISTANCE Links	To Station No.	REMARKS. (Bearing Trees, Boulders, Edifices, &c.	From Station No.	Direction and Variation	DISTANCE Ch'ns	DISTANCE Links	To Station No.	REMARKS. (Bearing Trees, Boulders, Edifices, &c.
1	N va 10°30' E	20	03	9		6	N	3	53	10	
2	N va	7	50	3		10	N va 9° E	19	82	11	
3	N	3	30	4		11	N va 9° E	19	82	12	
4	S	7	50	5		12	N va 9°25' E	40	00	13	
9	N va 10°30' E	20	03	10		13	E va 10° E.	19	91	14	
10	N	7	00	8		14	E va 10° E	19	91	15	
8	E	3	53	7		15	E va 10° E	19	91	16	
7	S	7	00	6		16	E va 10° E	19	91	17	

The above is a correct Plat and Field Notes of a Survey made Jany. 16 & 17 *1880, for* Byron Kent et al *at the request of* themselves *by* W. L. Dunlap *County Surveyor, and* Luther Vanlandingham & A Bain *Chainmen.*

W. L. Dunlap **County Surveyor.**

We do solemnly swear that the foregoing Plat and Field Notes are correct, and that the lines were measured by us justly and exactly, to the best of our knowledge and ability.

Subscribed and sworn to before me, Jany 16th 1880

W. L. Dunlap Co Sur

Luther Vanlandingham
A Bain
} **Chainmen.**

SURVEYOR'S RECORD, JOHNSON COUNTY, NEBRASKA.

SECTION 26 **TOWNSHIP** 5 **NORTH, RANGE** 9 **EAST OF 6th P. M.**

ACME MANIFOLD & CO. Printers, Burlington, Iowa.



FIELD NOTES.

From Station No.	Direction and Variation	DISTANCE Ch'ns	DISTANCE Links	To Station No.	REMARKS. (Bearing Trees, Boulders, Edifices, &c.	From Station No.	Direction and Variation	DISTANCE Ch'ns	DISTANCE Links	To Station No.	REMARKS, (Bearing Trees, Boulders, Edifices, &c.
1	S va	39	90	5	The quarter corner on						
1	E va 10° E	39	62	2	the North 11 links						
2	S va 10° 30' E	19	10	3	North of true place						
3	W va 10° 30' E	39	63	4	to keep it out of						
3	N va 10° 30' E	10	00	6	traveled part of						
5	E va 10° 30' E	39	62		road						

The above is a correct Plat and Field Notes of a Survey made April 13th, 1880, *for* John Pettinger *at the request of* himself *by* W L Dunlap *County Surveyor, and* Alexander Martin & George Kohler *Chainmen.*

W L Dunlap **County Surveyor.**

We do solemnly swear that the foregoing Plat and Field Notes are correct, and that the lines were measured by us justly and exactly, to the best of our knowledge and ability.

Alexander Martin
George Kohler } **Chainmen.**

Subscribed and sworn to before me, April 13th 1880

W L Dunlap Co Sur

SURVEYOR'S RECORD, JOHNSON COUNTY, NEBRASKA.

SECTION 8 **TOWNSHIP** 5 **NORTH, RANGE** 9 **EAST OF 6th P. M.**

SUBER, BLACKMAN & CO., Printers, Burlington, Iowa.

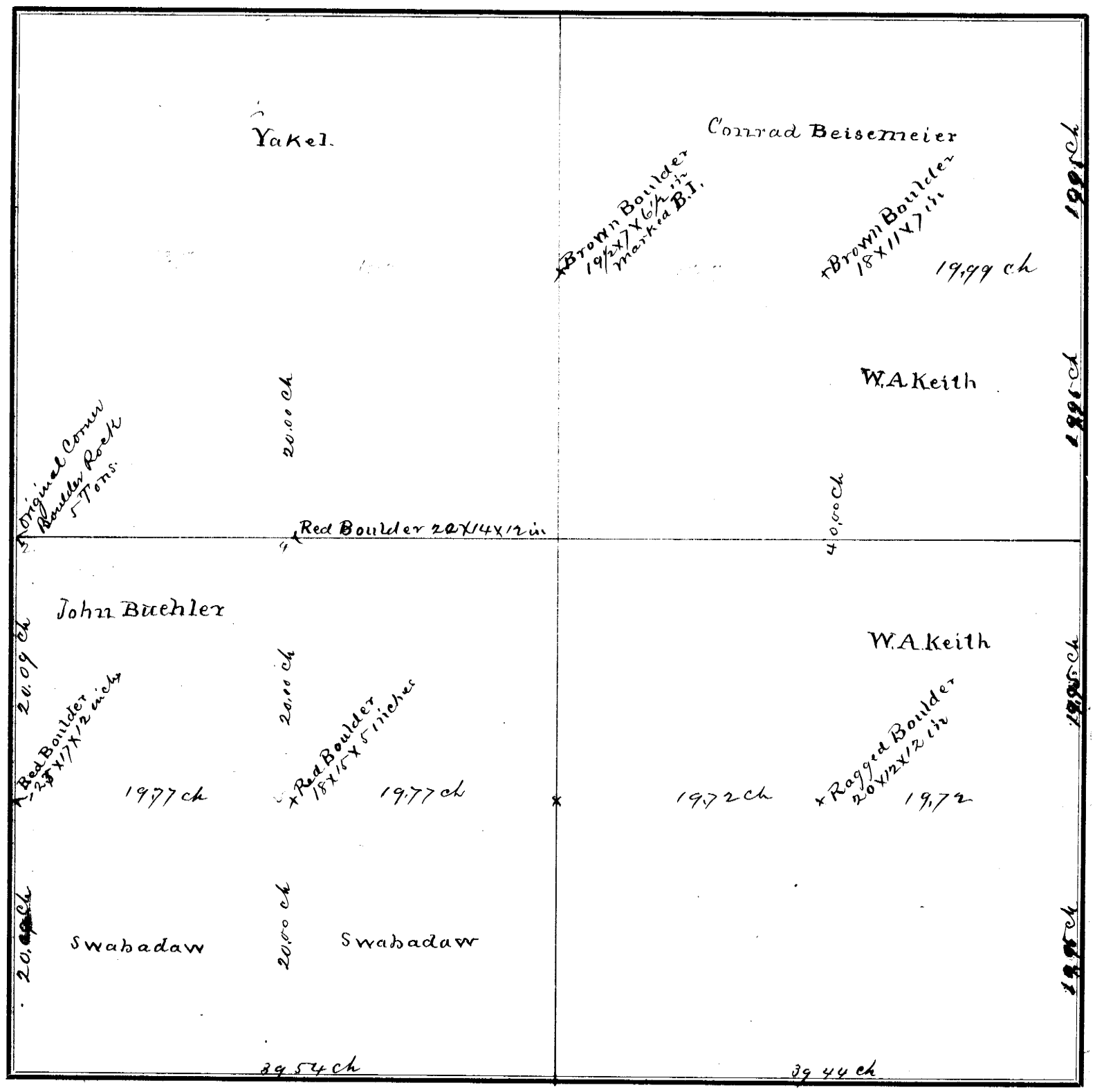

FIELD NOTES.

From Station No.	Direction and Variation	DISTANCE Ch'ns	DISTANCE Links	To Station No.	REMARKS. (Bearing Trees, Boulders, Edifices, &c.	From Station No.	Direction and Variation	DISTANCE Ch'ns	DISTANCE Links	To Station No.	REMARKS, (Bearing Trees, Boulders, Edifices, &c.
1	N Va	20	09	2	Big Boulder - Origin						
1	E	19	77	3	al U.S. Field Notes						
3	N	20	00	4	Say weighs 5 tons						

The above is a correct Plat and Field Notes of a Survey made March 26th 1887, *for* John Buehler *at the request of* himself *by* W L Dunlap *County Surveyor, and* Conrad Beisenmeier & Christ Buehler *Chainmen.*

W L Dunlap **County Surveyor.**

We do solemnly swear that the foregoing Plat and Field Notes are correct, and that the lines were measured by us justly and exactly, to the best of our knowledge and ability.

Subscribed and sworn to before me, March 26th 1887

W L Dunlap

Conrad Beisenmeier
Christ Buehler } **Chainmen.**

SURVEYOR'S RECORD, JOHNSON COUNTY, NEBRASKA.

SECTION 7 **TOWNSHIP** 5 **NORTH, RANGE** 9 **EAST OF 6th P. M.**

JONES, BLACKMAN & CO. Printers, Burlington, Iowa.

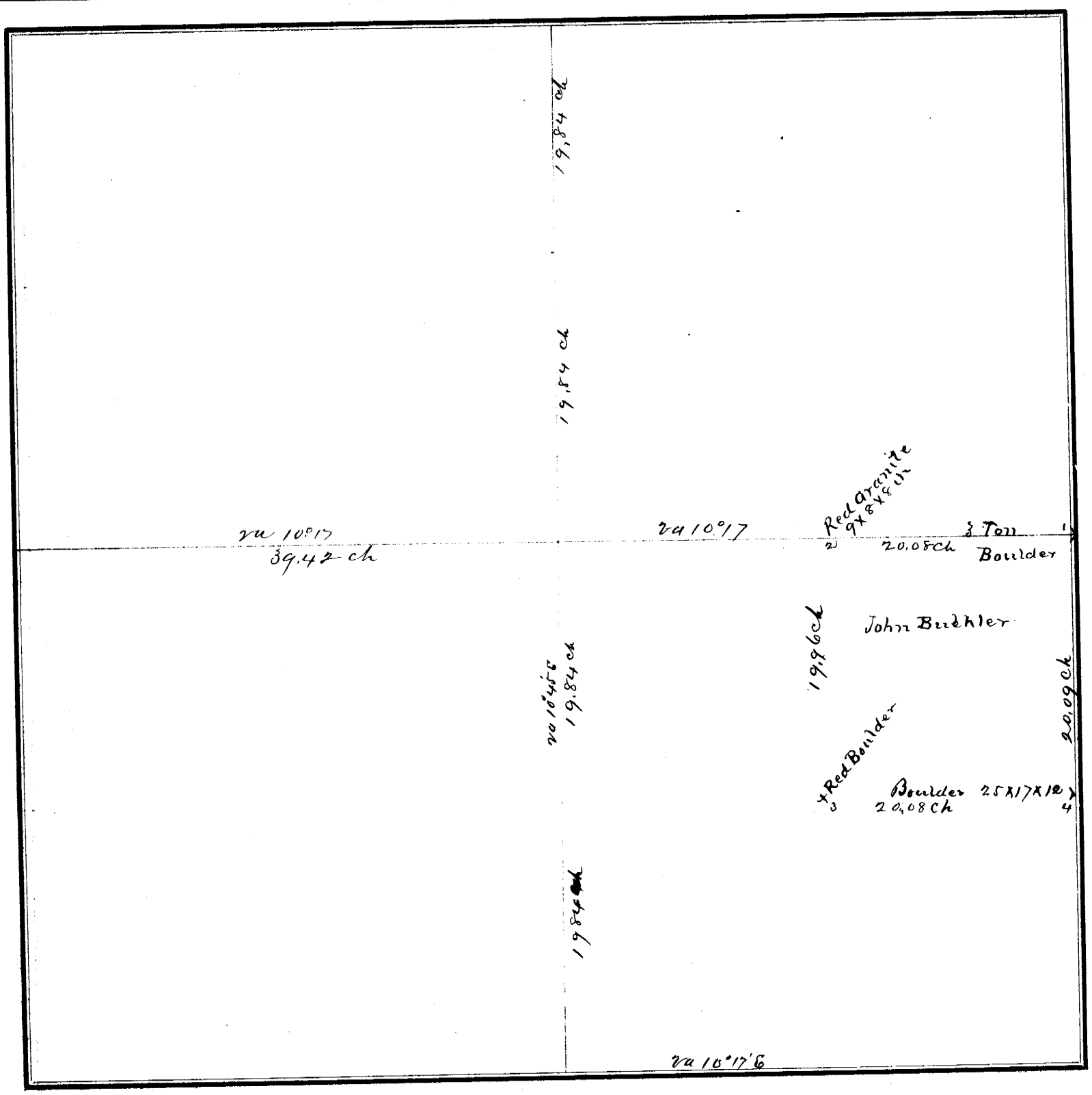

FIELD NOTES.

From Station No.	Direction and Variation	DISTANCE Ch'ns	DISTANCE Links	To Station No.	REMARKS. (Bearing Trees, Boulders, Edifices, &c.	From Station No.	Direction and Variation	DISTANCE Ch'ns	DISTANCE Links	To Station No.	REMARKS, (Bearing Trees, Boulders, Edifices, &c.
1	N	20	08	2							
2	S	19	96	3							
3	E	20	08	4							
4	N	20	09	1							

The above is a correct Plat and Field Notes of a Survey made March 26th 1881, *for* John Buehler *at the request of* himself *by* W L Dunlap *County Surveyor, and* Christ Buehler & Conrad Biesemeier *Chainmen.*

W L Dunlap **County Surveyor.**

We do solemnly swear that the foregoing Plat and Field Notes are correct, and that the lines were measured by us justly and exactly, to the best of our knowledge and ability.

Christ Buehler
Conrad Biesemeier } **Chainmen.**

Subscribed and sworn to before me, March 26th 1881

W L Dunlap

SURVEYOR'S RECORD, JOHNSON COUNTY, NEBRASKA.

SECTION 33 TOWNSHIP 5 NORTH, RANGE 11 EAST OF 6th P. M.

AUREL BLACKMAR & CO., Printers, Burlington, Iowa.



FIELD NOTES.

From Station No.	Direction and Variation	DISTANCE Ch'ns	DISTANCE Links	To Station No.	REMARKS. (Bearing Trees, Boulders, Edifices, &c.	From Station No.	Direction and Variation	DISTANCE Ch'ns	DISTANCE Links	To Station No.	REMARKS. (Bearing Trees, Boulders, Edifices, &c.
1	N va	22	50	2	1/4 Corner gone-Reset						
2	S			6	by a Boulder 18x15						
6	S	13	75	3	x9 inches						
3	E	22	50	4							
4	N	13	75	5							

The above is a correct Plat and Field Notes of a Survey made March 30th *1881, for* Frederick M Burstetta *at the request of* himself *by* W L Dunlap *County Surveyor, and* S. P. Tingle & Isaac Marine *Chainmen.*

W L. Dunlap **County Surveyor.**

We do solemnly swear that the foregoing Plat and Field Notes are correct, and that the lines were measured by us justly and exactly, to the best of our knowledge and ability.

Subscribed and sworn to before me, March 30th 1881

W L Dunlap

S. P. Tingle
Isaac Marine
Chainmen.

SURVEYOR'S RECORD, JOHNSON COUNTY, NEBRASKA.

SECTION 8 **TOWNSHIP** 6 **NORTH, RANGE** 9 **EAST OF 6th P. M.**

ACHEN, BLACKMAR & CO., Publishers, Burlington, Iowa.

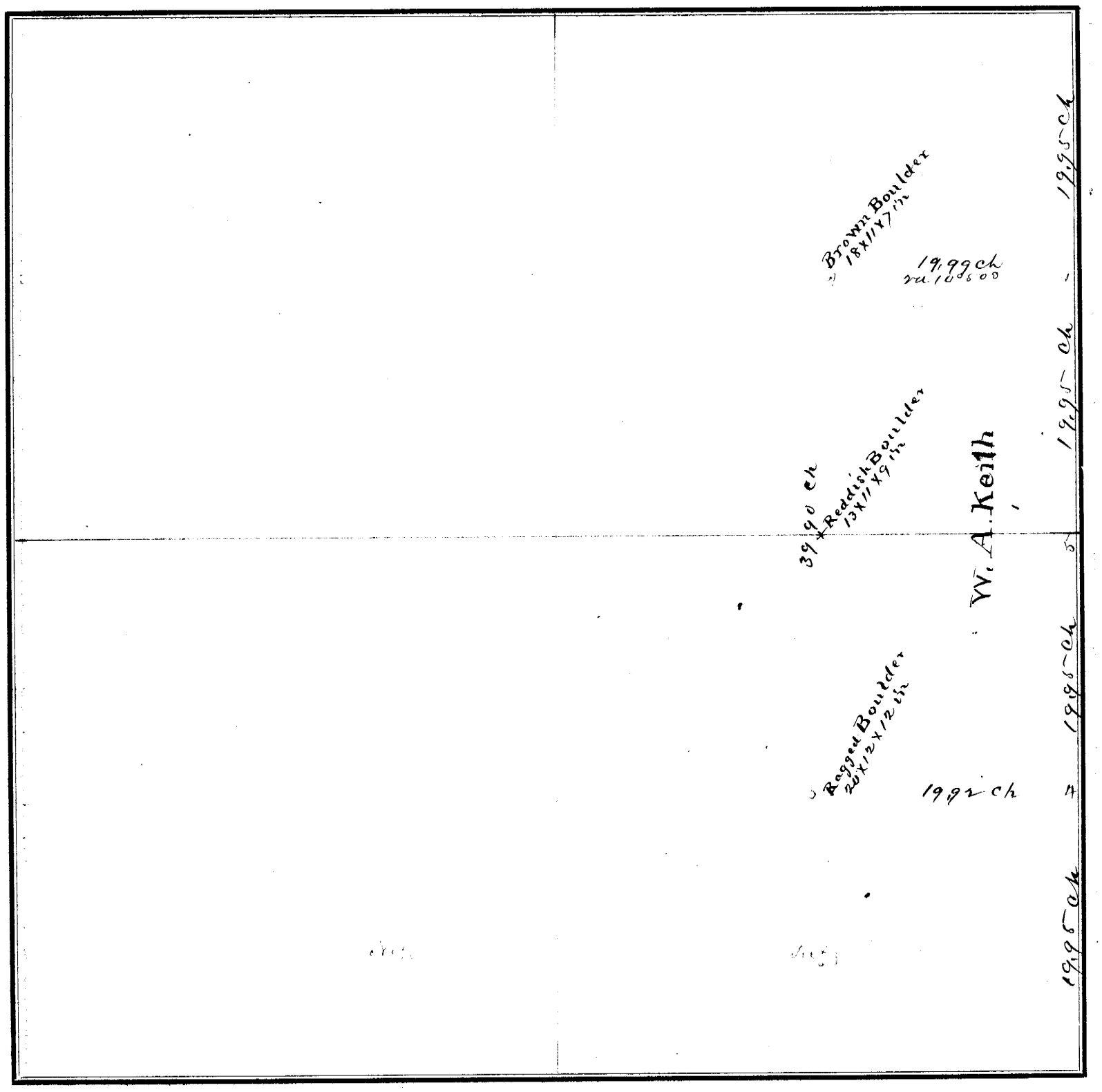

FIELD NOTES.

From Station No.	Direction and Variation	DISTANCE Ch'ns	DISTANCE Links	To Station No.	REMARKS. (Bearing Trees, Boulders, Edifices, &c.	From Station No.	Direction and Variation	DISTANCE Ch'ns	DISTANCE Links	To Station No.	REMARKS, (Bearing Trees, Boulders, Edifices, &c.
1	N va 10°50' E	19	99	2							
2	S va 10°30' E	39	90	3							
3	E va 10°40' E	19	92	4							
4	N	19	95	5							
5	N	19	95	1							

The above is a correct Plat and Field Notes of a Survey made March 18th 1880, *for* W. A. Keith *at the request of* himself *by* W. L. Dunlap *County Surveyor, and* Conrad Biesemeier & Christ. Buehler *Chainmen.*

W. L. Dunlap *County Surveyor.*

We do solemnly swear that the foregoing Plat and Field Notes are correct, and that the lines were measured by us justly and exactly, to the best of our knowledge and ability.

Subscribed and sworn to before me, March 18th 1881

W. L. Dunlap

Conrad Biesemeier
Christ Buehler } *Chainmen.*

SURVEYOR'S RECORD, JOHNSON COUNTY, NEBRASKA.

SECTION 9 TOWNSHIP 6 NORTH, RANGE 9 EAST OF 6th P. M.

BURRS, BLACKMAN & CO., Printers, Burlington, Iowa.

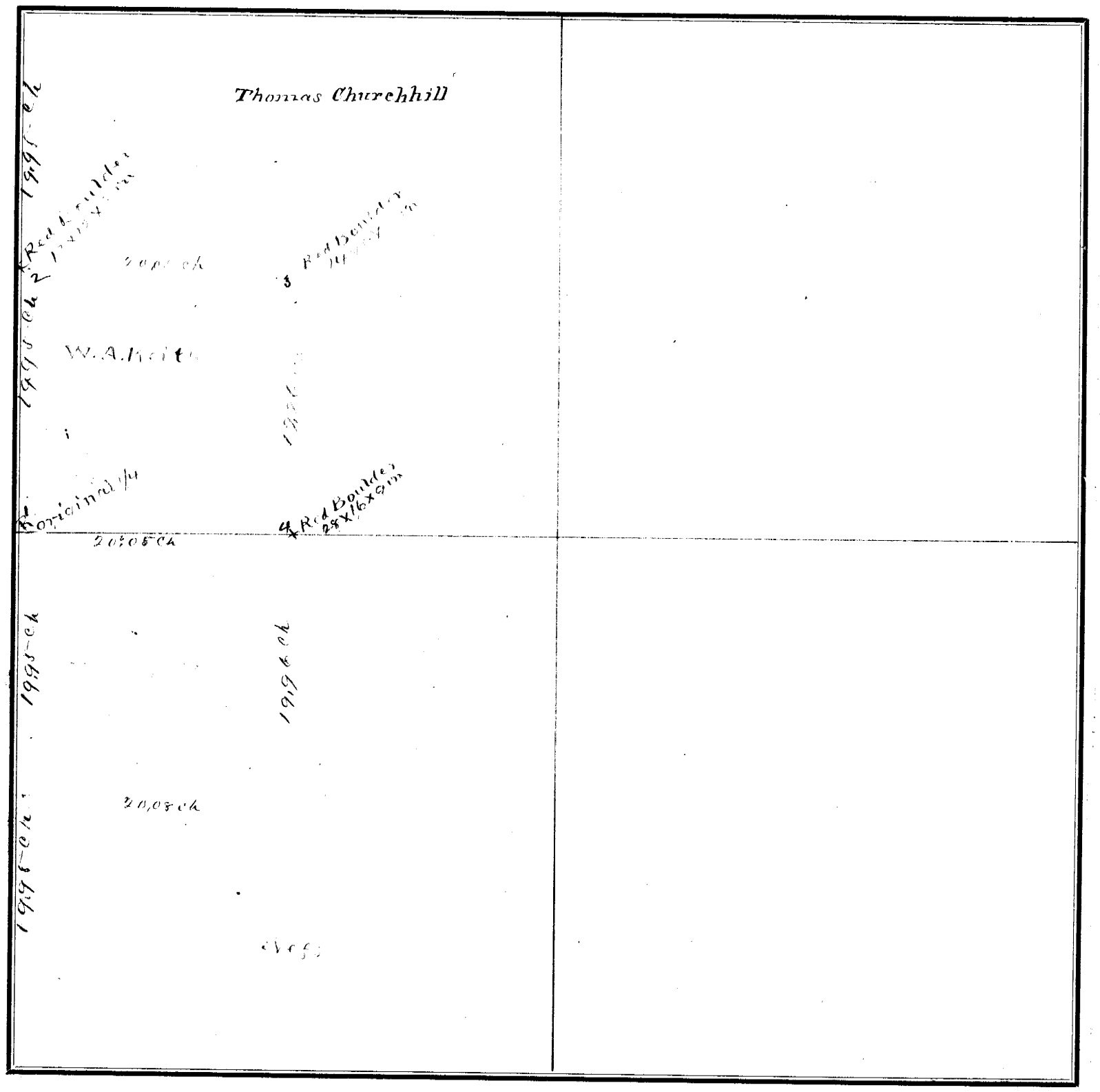

FIELD NOTES.

From Station No.	Direction and Variation	DISTANCE Ch'ns	DISTANCE Links	To Station No.	REMARKS. (Bearing Trees, Boulders, Edifices, &c.	From Station No.	Direction and Variation	DISTANCE Ch'ns	DISTANCE Links	To Station No.	REMARKS. (Bearing Trees, Boulders, Edifices, &c.
1	N	19	95	2							
2	E.	20	05	3							
3	S	19	96	4							
4	W	20	08	1							

The above is a correct Plat and Field Notes of a Survey made March 18th 1880, *for* W. A. Keith *at the request of* himself *by* W. L. Dunlap *County Surveyor, and* Conrad Biesemeier & Christ Buehler *Chainmen.*

W. L. Dunlap **County Surveyor.**

We do solemnly swear that the foregoing Plat and Field Notes are correct, and that the lines were measured by us justly and exactly, to the best of our knowledge and ability.

Subscribed and sworn to before me, March 18th 1880

W. L. Dunlap

Conrad Biesemeier
Christ. Buehler
} **Chainmen.**

SURVEYOR'S RECORD, JOHNSON COUNTY, NEBRASKA.

SECTION 14 **TOWNSHIP** 6 **NORTH, RANGE** 11 **EAST OF 6th P. M.**

KEEN, BURDICK & CO., Stationers, Burlington, Iowa.

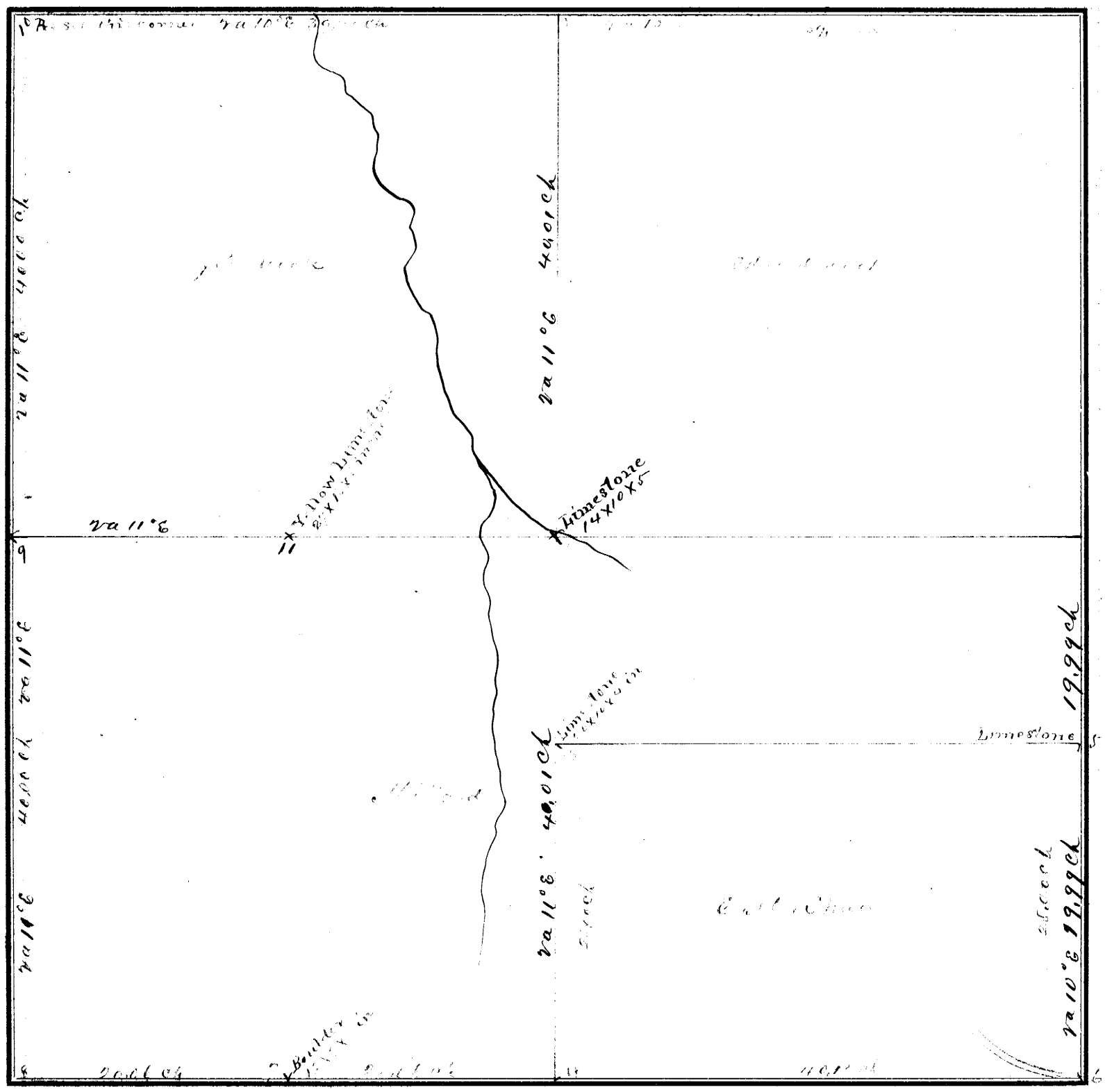

FIELD NOTES.

From Station No.	Direction and Variation	DISTANCE Ch'ns	DISTANCE Links	To Station No.	REMARKS. (Bearing Trees, Boulders, Edifices, &c.	From Station No.	Direction and Variation	DISTANCE Ch'ns	DISTANCE Links	To Station No.	REMARKS. (Bearing Trees, Boulders, Edifices, &c.
1	S va 11° E	40	01	2		9	N va 10° E	40	00	10	[illegible]
2	S va 11° E	15	01	3		9	E			11	[illegible]
3	S va 11° E	25	00	4							[illegible]
4	E	40	12	6							[illegible] May 1st, 1881
6	N	20	00	5							
4	N	20	06	7							
7	N	20	06	8							
8	N va 10° E	40	00	9							

The above is a correct Plat and Field Notes of a Survey made April 5th *1881, for* above named parties *at the request of* themselves *by* W L Dunlap *County Surveyor, and* Agustine Millard & Fred Williams *Chainmen.*

W L Dunlap **County Surveyor.**

We do solemnly swear that the foregoing Plat and Field Notes are correct, and that the lines were measured by us justly and exactly, to the best of our knowledge and ability.

Subscribed and sworn to before me, April 5th 1881

W L Dunlap

Agustine Millard
Fred Williams } **Chainmen.**

SURVEYOR'S RECORD, JOHNSON COUNTY, NEBRASKA.

SECTION 17 TOWNSHIP 4 NORTH, RANGE 12 EAST OF 6th P. M.

ACRES, BLACKMAR & CO., Printers, Burlington, Iowa.



FIELD NOTES.

From Station No.	Direction and Variation	DISTANCE Ch'ns	DISTANCE Links	To Station No.	REMARKS. (Bearing Trees, Boulders, Edifices, &c.	From Station No.	Direction and Variation	DISTANCE Ch'ns	DISTANCE Links	To Station No.	REMARKS, (Bearing Trees, Boulders, Edifices, &c.
1	N 2 10° 30' E	50	50	2							
3	S 2 10° E	80	40	4							

The above is a correct Plat and Field Notes of a Survey made Oct 27th 1881, *for* above named parties *at the request of* Sanford Mashburn & others *by* W L Dunlap *County Surveyor, and* William Cordfelder Henry Skinner *Chainmen.*

W. L. Dunlap **County Surveyor.**

We do solemnly swear that the foregoing Plat and Field Notes are correct, and that the lines were measured by us justly and exactly, to the best of our knowledge and ability.

Subscribed and sworn to before me, Oct 27th 1881

W L Dunlap

William Cordfelder
Henry Skinner } **Chainmen.**

SURVEYOR'S RECORD, JOHNSON COUNTY, NEBRASKA.

SECTION 16 **TOWNSHIP** 4 **NORTH, RANGE** 12 **EAST OF 6th P. M.**

JOHN MACDONALD & CO. Stationers, Rulers &c. Omaha.



FIELD NOTES.

From Station No.	Direction and Variation	DISTANCE Ch'ns	DISTANCE Links	To Station No.	REMARKS. (Bearing Trees, Boulders, Edifices, &c.	From Station No.	Direction and Variation	DISTANCE Ch'ns	DISTANCE Links	To Station No.	REMARKS. (Bearing Trees, Boulders, Edifices, &c.
1	S	16	00	2							
2	E	10	00	3							
3	N	16	00	4							
4	E	9	78	5							
5	S	12	95	6							
6	W	9	95	7							
7	N	12	95	4							
4	W	10	00	1							

The above is a correct Plat and Field Notes of a Survey made 27th 1881, *for* Sanford Hushburn *at the request of* himself *by* W L Dunlap *County Surveyor, and* Henry Skinner and John Woolsey *Chainmen.*

W L. Dunlap *County Surveyor.*

We do solemnly swear that the foregoing Plat and Field Notes are correct, and that the lines were measured by us justly and exactly, to the best of our knowledge and ability.

Henry Skinner
John Woolsey } *Chainmen.*

Subscribed and sworn to before me, Oct 27 1881

W L Dunlap

SURVEYOR'S RECORD, JOHNSON COUNTY, NEBRASKA.

SECTION 7 TOWNSHIP 5 NORTH, RANGE 12 EAST OF 6th P. M.

ACRES, BLACKMAR & CO., Printers, Burlington, Iowa



FIELD NOTES.

From Station No.	Direction and Variation	DISTANCE Ch'ns	DISTANCE Links	To Station No.	REMARKS. (Bearing Trees, Boulders, Edifices, &c.	From Station No.	Direction and Variation	DISTANCE Ch'ns	DISTANCE Links	To Station No.	REMARKS, (Bearing Trees, Boulders, Edifices, &c.
a	N	6	63	b	a Brown Boulder	c		15	22	f	
b	"	13	12	c	b Redish " 15x12x12 in	b		15	22	g	
c	"	5	25	d	c Limestone 28x15x5 in						
d	E	15	22	e	d " 30x13x4 "						
e	S	5	25	f	e " 24x24x3 "						
f	"	13	12	g	f " 24x19x8 "						
g	"	6	63	h	g " 29x14x8 "						
h	W	15	22	a	h " 18x14x6 "						

The above is a correct Plat and Field Notes of a Survey made February 6th 1882, *for* Alfred Carman et al *at the request of* Alfred Carman *by* W. L. Dunlap *County Surveyor, and* Alfred Schriver and Samuel Bodie *Chainmen.*

W. L. Dunlap **County Surveyor.**

We do solemnly swear that the foregoing Plat and Field Notes are correct, and that the lines were measured by us justly and exactly, to the best of our knowledge and ability.

Subscribed and sworn to before me, Feb. 6th 1882

W. L. Dunlap

Alfred Schriver
Samuel Bodie } **Chainmen.**

SURVEYOR'S RECORD, JOHNSON COUNTY, NEBRASKA.

SECTION 21 **TOWNSHIP** 4 **NORTH, RANGE** 12 **EAST OF 6th P. M.**

Robert Beckman & Co. Printers, Burlington, Iowa.

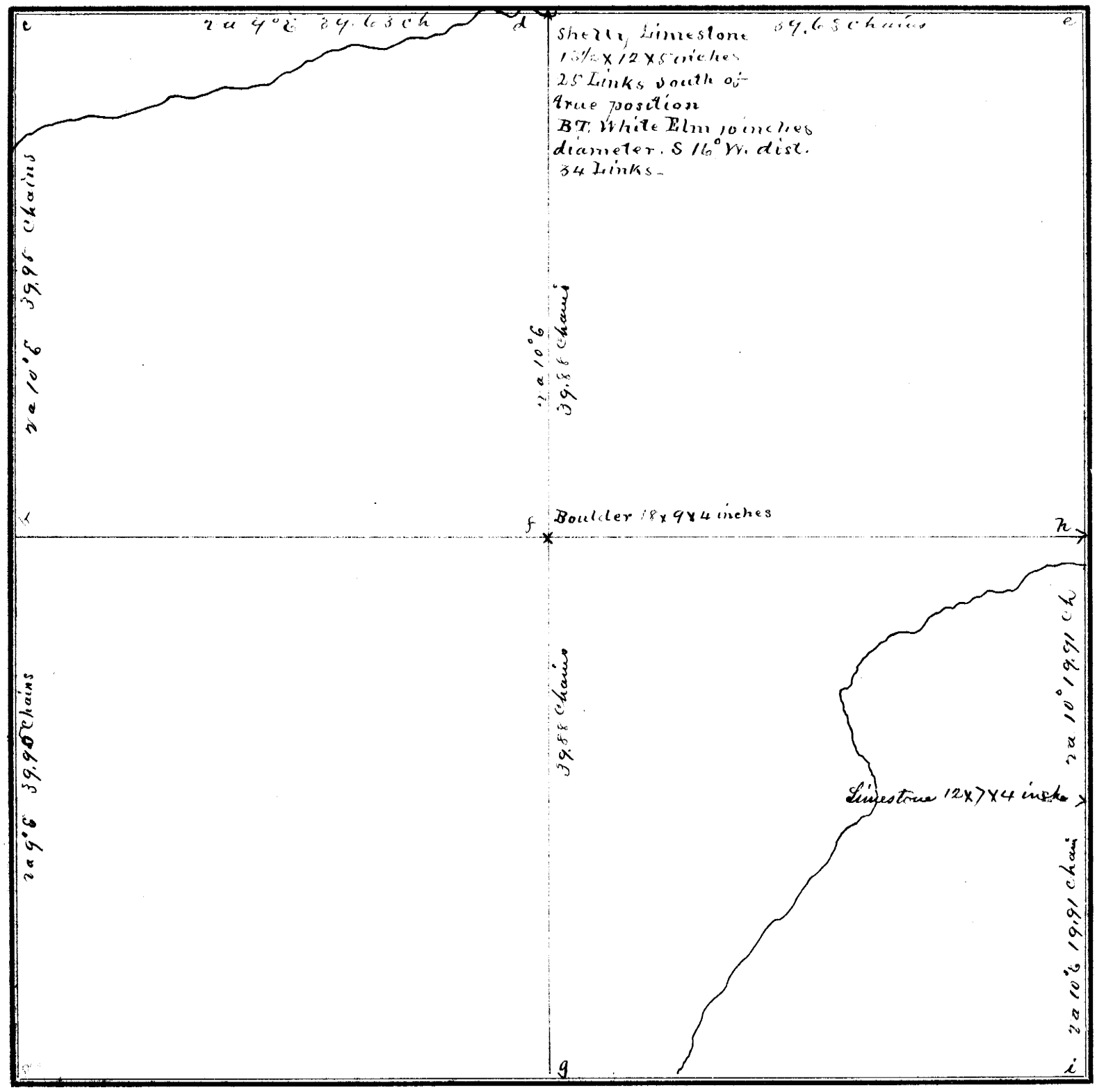

FIELD NOTES.

From Station No.	Direction and Variation	DISTANCE Ch'ns	DISTANCE Links	To Station No.	REMARKS. (Bearing Trees, Boulders, Edifices, &c.	From Station No.	Direction and Variation	DISTANCE Ch'ns	DISTANCE Links	To Station No.	REMARKS, (Bearing Trees, Boulders, Edifices, &c.
a	N na 10° E	39	95	b							
b	" " 10° E	39	95	c							
c	E " 9° E	39	63	d							
d	" " 9° E	39	63	e							
d	S na 10° E	39	88	f							
f	" na 10° E	39	88	g							
h	" na 10° E	39	88	i							

The above is a correct Plat and Field Notes of a Survey made April 16 and 17th 1880, for Jas E Barrett, Thos Gow et al at the request of themselves by W. L. Dunlap County Surveyor, and John Overturf and Thos Gow Chainmen.

County Surveyor.

We do solemnly swear that the foregoing Plat and Field Notes are correct, and that the lines were measured by us justly and exactly, to the best of our knowledge and ability.

Subscribed and sworn to before me, April 16th 1880

W. L. Dunlap Co Surveyor

John Overturf
T. Gow
} Chainmen.

SURVEYOR'S RECORD, JOHNSON COUNTY, NEBRASKA.

SECTION 17 TOWNSHIP 6 NORTH, RANGE 9 EAST OF 6th P. M.

SHIRAS, BLACKMAN & CO., Printers, Burlington, Iowa.

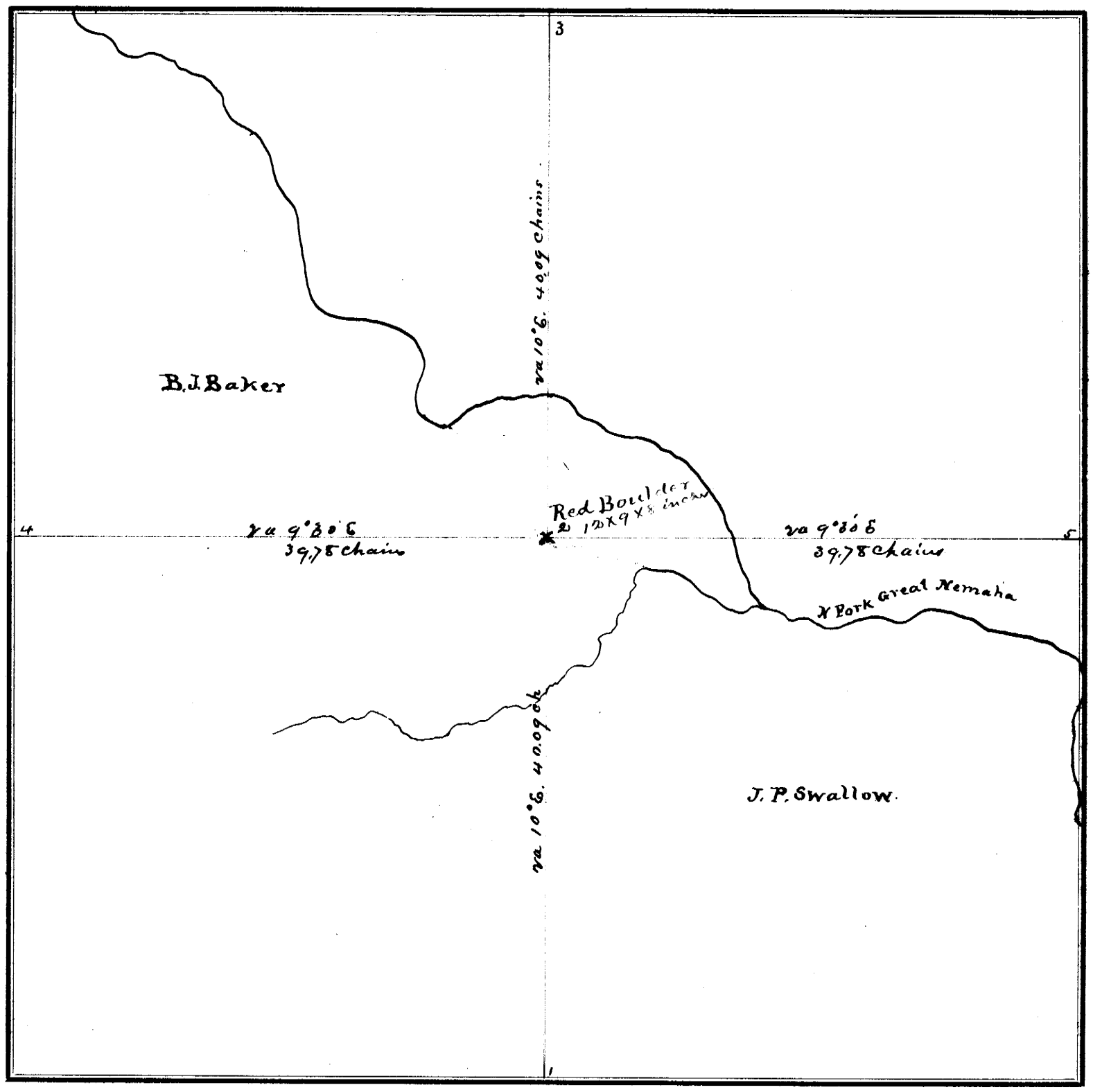

FIELD NOTES.

From Station No.	Direction and Variation	DISTANCE Ch'ns	DISTANCE Links	To Station No.	REMARKS. (Bearing Trees, Boulders, Edifices, &c.	From Station No.	Direction and Variation	DISTANCE Ch'ns	DISTANCE Links	To Station No.	REMARKS, (Bearing Trees, Boulders, Edifices, &c.
1	N 10°E	40	09	2	To timber 39.00 chains						Centre of Section
2	" 10°E	40	09	3	To North Fork great						timber at 30.00 chains
4	E 9°30'E	39	78	2	Nemaha 52.50 chains						and a Slough at
2	E 9°30'E	39	78	5	this on line from						28.00 Chains
					1 to 2 & to 3						
					Crossed the great						
					Nemaha at 13.78						
					Chains East of						

The above is a correct Plat and Field Notes of a Survey made W. L. Dunlap April 27th 1880, *for* B. J. Baker & J. P. Swallow *at the request of* themselves *by* W. L. Dunlap *County Surveyor, and* Dennis Dorsheimer & August Friday *Chainmen.*

County Surveyor.

We do solemnly swear that the foregoing Plat and Field Notes are correct, and that the lines were measured by us justly and exactly, to the best of our knowledge and ability.

Subscribed and sworn to before me, April 27th 1880

W. L. Dunlap Co. Sur.

Dennis Dorsheimer
August Friday } *Chainmen.*

SURVEYOR'S RECORD, JOHNSON COUNTY, NEBRASKA.

SECTION 13 **TOWNSHIP** 4 **NORTH, RANGE** 11 **EAST OF 6th P. M.**

JOHN SCHMIDT & CO., Printers, Burlington, Iowa.



FIELD NOTES.

From Station No.	Direction and Variation	DISTANCE Ch'ns	DISTANCE Links	To Station No.	REMARKS. (Bearing Trees, Boulders, Edifices, &c.	From Station No.	Direction and Variation	DISTANCE Ch'ns	DISTANCE Links	To Station No.	REMARKS. (Bearing Trees, Boulders, Edifices, &c.
1	N	39	96	2	No 3 Lost Reset with						
2	"	39	90	3	a lime stone 20x12x6 in						
3	S	20	00	4	No 5 a red boulder						
4	"	20	00	5	15x12x8 inches 50 links						
5	"	40	00	6	East of true place						
5	E	40	00	7							
7	N	20	00	8							
8	"	20	00	2							

The above is a correct Plat and Field Notes of a Survey made April 4th *1881, for* John Krouse *at the request of* himself *by* W. E. Dunlap *County Surveyor, and* N. B. Bieber *and* P. Albert Krouse *Chainmen.*

County Surveyor.

We do solemnly swear that the foregoing Plat and Field Notes are correct, and that the lines were measured by us justly and exactly, to the best of our knowledge and ability.

Subscribed and sworn to before me, April 4th 1881

W. E. Dunlap

N. B. Bieber
P. Albert Krouse
} ***Chainmen.***

SURVEYOR'S RECORD, JOHNSON COUNTY, NEBRASKA.

SECTION 20 **TOWNSHIP** 6 **NORTH, RANGE** 12 **EAST OF 6th P. M.**

ACRES, BLACKMAR & CO., Printers, Burlington, Iowa.



FIELD NOTES.

From Station No.	Direction and Variation	DISTANCE Ch'ns	DISTANCE Links	To Station No.	REMARKS. (Bearing Trees, Boulders, Edifices, &c.	From Station No.	Direction and Variation	DISTANCE Ch'ns	DISTANCE Links	To Station No.	REMARKS, (Bearing Trees, Boulders, Edifices, &c.
1	E va 9°30' E	39	91	2	¼ on the north						
2	E va 9°30' E	39	91	3	lost – Reset with						
2	S va 9°30' E	39	92	4	Limestone in a swampy						
4	S va 9°30' E	39	92	5	place – the original						
					is covered up by						
					embankment of						
					road some rods						
					East –						

The above is a correct Plat and Field Notes of a Survey made Feby 12th *1880, for* William York *at the request of* himself *by* W. L. Dunlap *County Surveyor, and* Peter Brown & Alfred Lawson *Chainmen.*

County Surveyor.

We do solemnly swear that the foregoing Plat and Field Notes are correct, and that the lines were measured by us justly and exactly, to the best of our knowledge and ability.

Subscribed and sworn to before me, Feby. 12th 1880

W. L. Dunlap

Peter Brown
Alfred Lawson
} ***Chainmen.***

SURVEYOR'S RECORD, JOHNSON COUNTY, NEBRASKA.

SECTION 36 **TOWNSHIP** 6 **NORTH, RANGE** 11 **EAST OF 6th P. M.**

ROBERT SLAUGHT & CO., PRINTERS, BURLINGTON, IOWA.

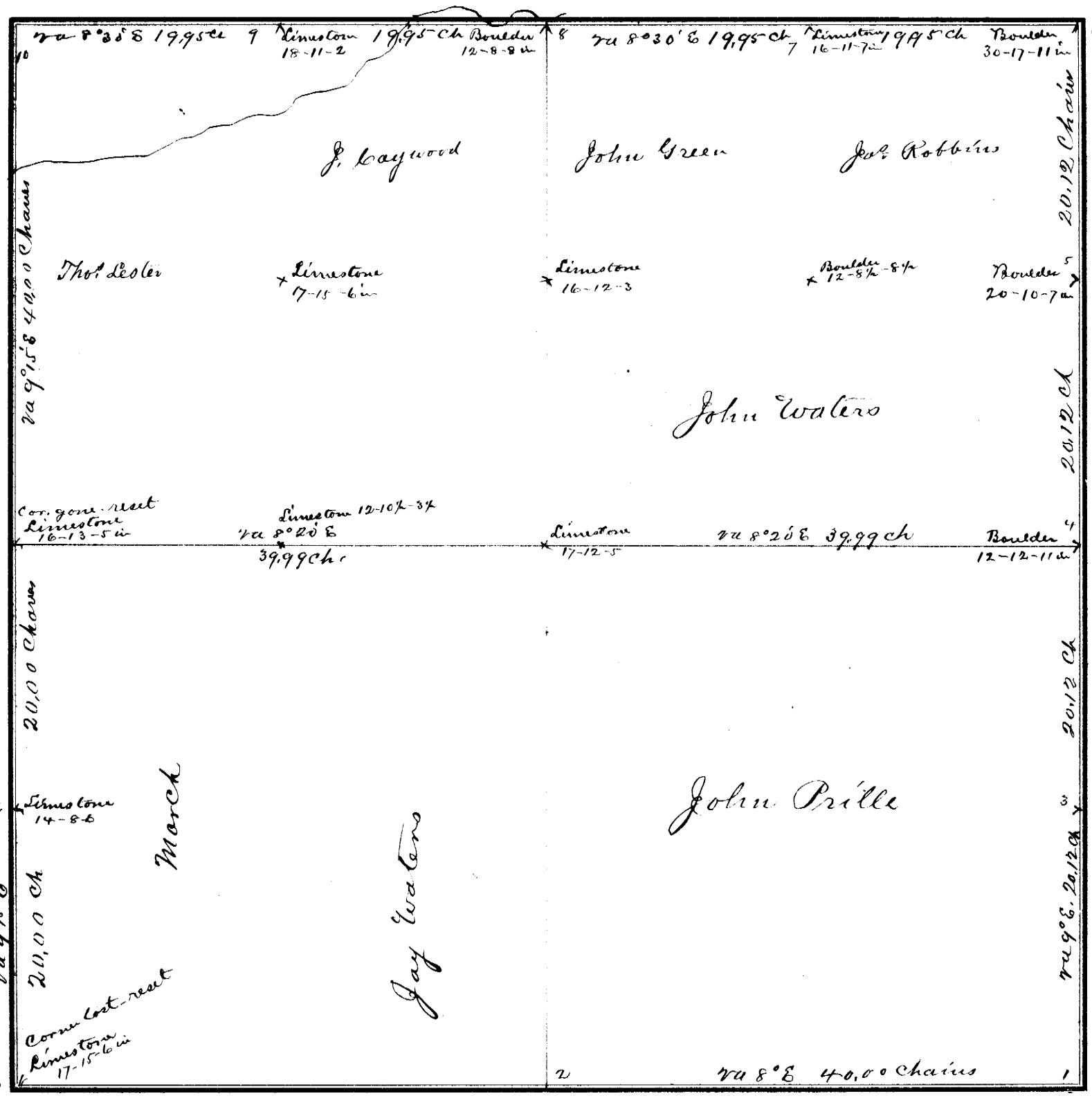

FIELD NOTES.

From Station No.	Direction and Variation	DISTANCE Ch'ns	DISTANCE Links	To Station No.	REMARKS. (Bearing Trees, Boulders, Edifices, &c)	From Station No.	Direction and Variation	DISTANCE Ch'ns	DISTANCE Links	To Station No.	REMARKS, (Bearing Trees, Boulders, Edifices, &c.
1	W va 8° E	40	00	2		9	W. va 8°30' E	19	95	10	
1	N va 9° E	20	12	3							
3	N va 9 E	20	12	4							
4	N va 9° E	20	12	5							
5	N va 9° E	20	12	6							
6	W. va 8°30' E	19	95	7							
7	W. va 8°30' E	19	95	8							
8	W. va 8°30' E	19	95	9							

The above is a correct Plat and Field Notes of a Survey made Feby 18th *1880, for* John Waters et al *at the request of* themselves *by* W. D. Dunlap *County Surveyor, and* John Waters & James Robbins *Chainmen.*

W. D. Dunlap **County Surveyor.**

We do solemnly swear that the foregoing Plat and Field Notes are correct, and that the lines were measured by us justly and exactly, to the best of our knowledge and ability.

Subscribed and sworn to before me, Feby 18 **1880**

W. D. Dunlap

John Waters
James Robbins } **Chainmen.**

SURVEYOR'S RECORD, JOHNSON COUNTY, NEBRASKA.

SECTION 33 **TOWNSHIP** 5 **NORTH, RANGE** 11 **EAST OF 6th P. M.**

ACKES, BLACKMAR & CO., Printers, Burlington, Iowa.



FIELD NOTES.

From Station No.	Direction and Variation	DISTANCE Ch'ns	DISTANCE Links	To Station No.	REMARKS. (Bearing Trees, Boulders, Edifices, &c.	From Station No.	Direction and Variation	DISTANCE Ch'ns	DISTANCE Links	To Station No.	REMARKS, (Bearing Trees, Boulders, Edifices, &c.
1	Va 9° 45' E	11	45	2	Old R R Addition						
2	" 9° E	3	31	3	to Tecumseh West						
3	" 9° 45' E	2	24	4	of the R R. except						
4	" 9° E	3	98	5	Stock Yards						
5	S 45½° E	16	80	6							
6	Va 9° E	17	06	1	See page 85.						

The above is a correct Plat and Field Notes of a Survey made June 29th & 30th *1882, for* K. Tierney *at the request of* himself *by* W. L. Dunlap *County Surveyor, and* E. L. Winser & John Rathbun & G. L. Beach *Chainmen.*

W. L. Dunlap **County Surveyor.**

We do solemnly swear that the foregoing Plat and Field Notes are correct, and that the lines were measured by us justly and exactly, to the best of our knowledge and ability.

Subscribed and sworn to before me, June 29th 1882

W. L. Dunlap Co Sur

E. L. Winser
John Rathbun } **Chainmen.**

SURVEYOR'S RECORD, JOHNSON COUNTY, NEBRASKA.

SECTION 21 **TOWNSHIP** 4 **NORTH, RANGE** 12 **EAST OF 6th P. M.**

ACME BLANK & CO., Printers, Burlington, Iowa.

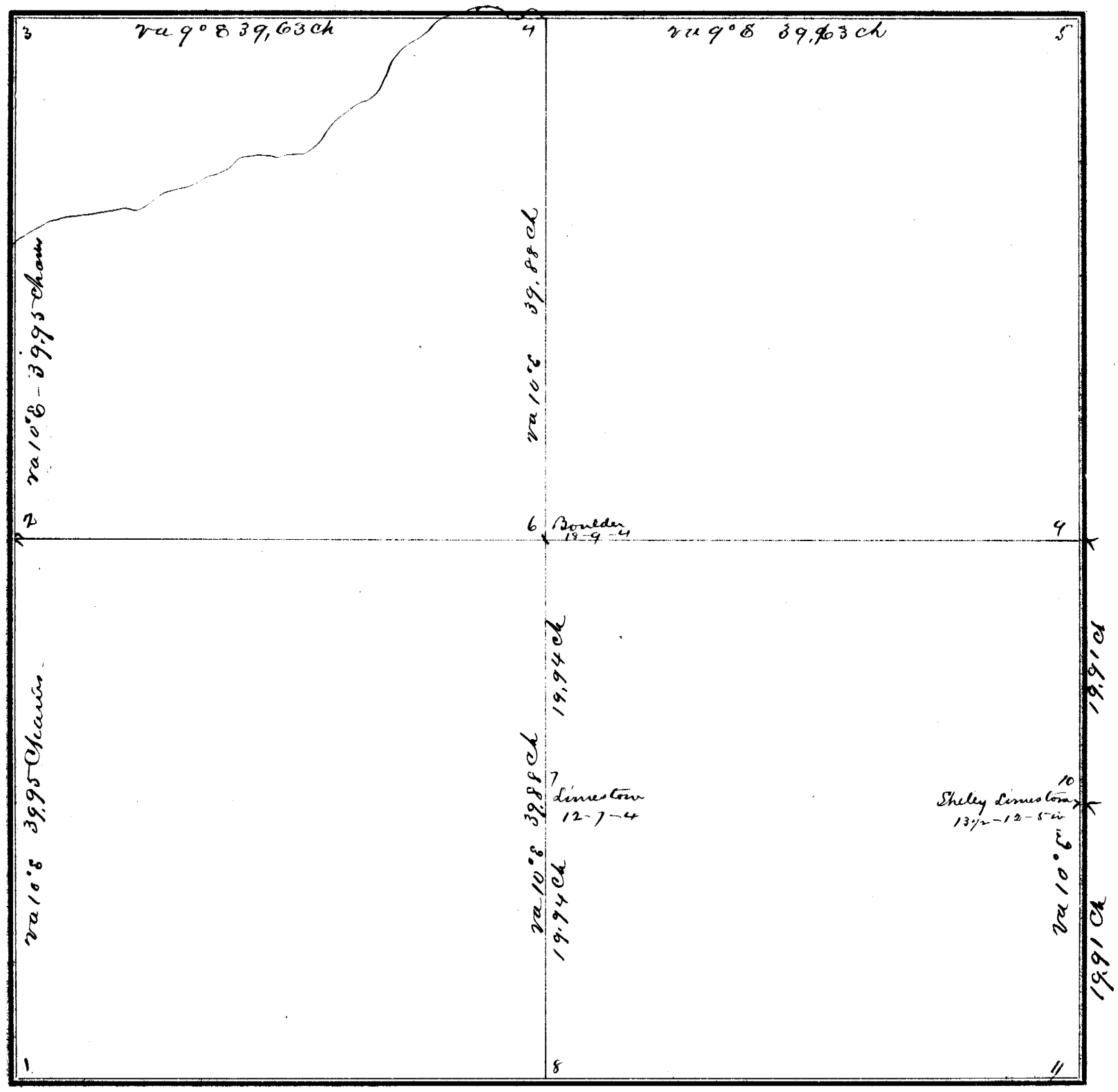

FIELD NOTES.

From Station No.	Direction and Variation	DISTANCE Ch'ns	DISTANCE Links	To Station No.	REMARKS. (Bearing Trees, Boulders, Edifices, &c.	From Station No.	Direction and Variation	DISTANCE Ch'ns	DISTANCE Links	To Station No.	REMARKS. (Bearing Trees, Boulders, Edifices, &c.
1	N va 10° E	39	95	2		10	S va 10° E	19	91	11	
2	N va 10° E	39	95	3							
3	E va 9° E	39	63	4							
4	E va 9° E	39	63	5							
4	S va 10° E	39	88	6							
6	S va 10° E	19	94	7							
7	S va 10° E	19	94	8							
9	S va 10° E	19	91	10							

The above is a correct Plat and Field Notes of a Survey made April 16 & 17 *1880, for* John E Barrett et al *at the request of* themselves *by* W L Dunlap *County Surveyor, and* John Overturf and T. Grove *Chainmen.*

W L Dunlap **County Surveyor.**

We do solemnly swear that the foregoing Plat and Field Notes are correct, and that the lines were measured by us justly and exactly, to the best of our knowledge and ability.

Subscribed and sworn to before me, April 16th 1880

W L Dunlap

John Overturf
T. Grove } **Chainmen.**

SURVEYOR'S RECORD, JOHNSON COUNTY, NEBRASKA.

SECTION 4 TOWNSHIP 5 NORTH, RANGE 12 EAST OF 6th P. M.

ACHES, BLACKMAN & CO., Printers, Burlington, Iowa.

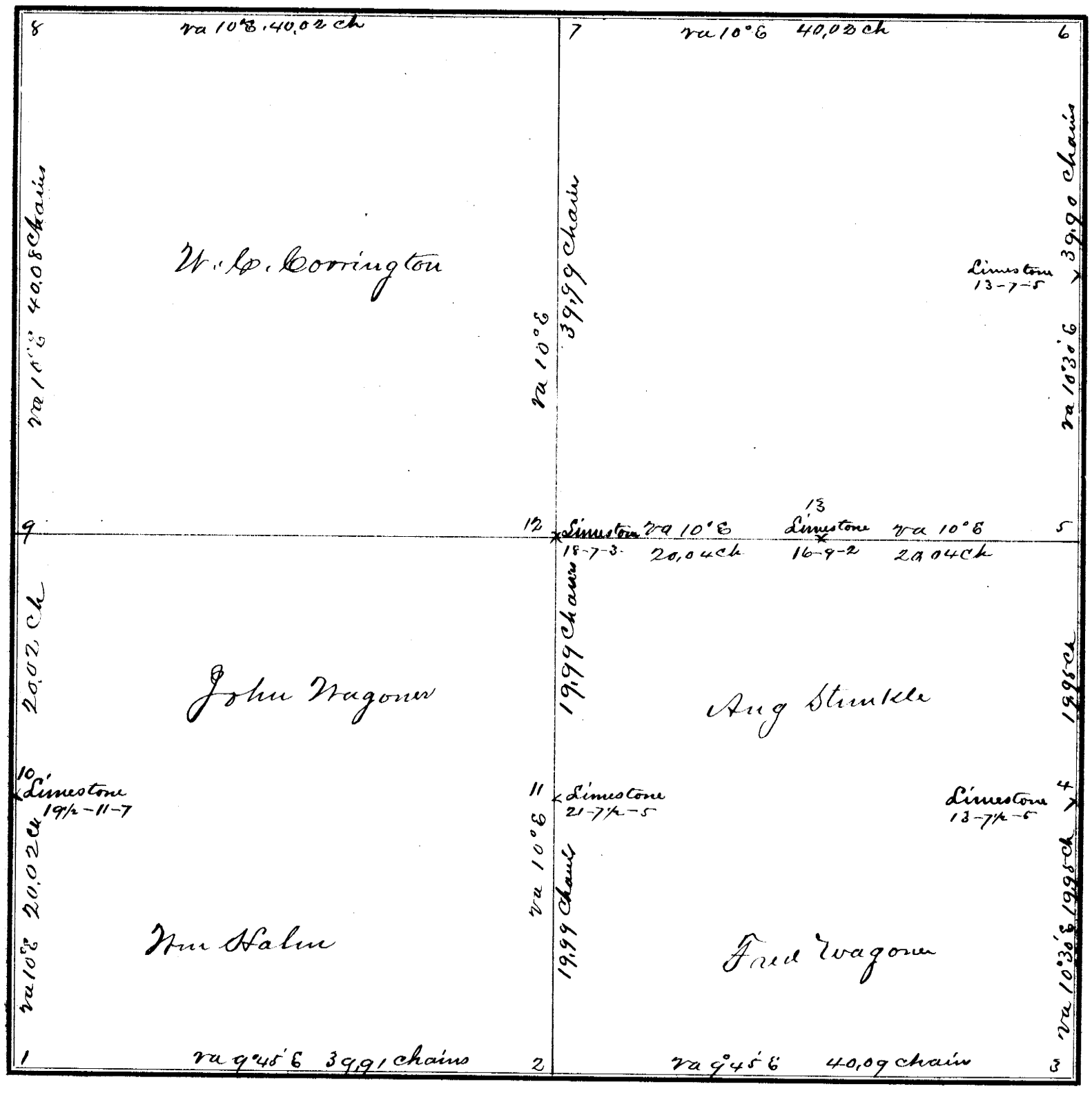

FIELD NOTES.

From Station No.	Direction and Variation	DISTANCE Ch'ns	DISTANCE Links	To Station No.	REMARKS. (Bearing Trees, Boulders, Edifices, &c.	From Station No.	Direction and Variation	DISTANCE Ch'ns	DISTANCE Links	To Station No.	REMARKS, (Bearing Trees, Boulders, Edifices, &c.
1	E va 9°45' E	39	91	2		9	S va 10° E	20	08	1	
2	E va 9°45' E	40	09	3		2	N va 10° E	19	99	11	
3	N va 10°30' E	19	95	4		11	N va 10° E	19	99	12	
4	N va 10°30' E	19	95	5		12	E va 10° E	20	04	13	
5	N va 10°30' E	39	90	6		13	E va 10° E	20	04	5	
6	W, va 10° E	40	02	7							
7	W va 10° E	40	02	8							
8	S va 10° E	40	08	9							

The above is a correct Plat and Field Notes of a Survey made April 20 & 21 *1880, for* William Ernst et al *at the request of* themselves *by* W. L. Dunlap *County Surveyor, and* Fred Wagoner & George Goering *Chainmen.*

W. L. Dunlap **County Surveyor.**

We do solemnly swear that the foregoing Plat and Field Notes are correct, and that the lines were measured by us justly and exactly, to the best of our knowledge and ability.

Subscribed and sworn to before me, April 20th 1880

W. L. Dunlap

Fred Wagoner
George Goering } **Chainmen.**

SURVEYOR'S RECORD, JOHNSON COUNTY, NEBRASKA.

SECTION 4 **TOWNSHIP** 6 **NORTH, RANGE** 10 **EAST OF 6th P. M.**

ACME BLANKBOOK & CO., Printers, Burlington, Iowa.



FIELD NOTES.

From Station No.	Direction and Variation	DISTANCE Ch'ns	DISTANCE Links	To Station No.	REMARKS. (Bearing Trees, Boulders, Edifices, &c	From Station No.	Direction and Variation	DISTANCE Ch'ns	DISTANCE Links	To Station No.	REMARKS, (Bearing Trees, Boulders, Edifices, &c.
1	N va 10° E	40	00	2							
2	N va 10° E	40	00	3							
3	N va 10° E	39	88	4							
4	E va 10° E	40	20	5							
5	S va 10° E	39	84	9							
5	S va 10° E	19	79	6							
6	S va 10° E	20	00	2							
6	E va 10° E	39	96	7							

The above is a correct Plat and Field Notes of a Survey made May 16th *1880, for* Jas. Hyslop et al *at the request of* themselves *by* W. L. Dunlap *County Surveyor, and* John Jenny & Jas Hyslop Jr *Chainmen.*

W. L. Dunlap **County Surveyor.**

We solemnly swear that the foregoing Plat and Field Notes are correct, and that the lines were measured by us and exactly, to the best of our knowledge and ability.

Subscribed and sworn to before me, May 16th 1880.

W. L. Dunlap Co Sur

John Jenny
James Hyslop Jr } **Chainmen.**

SURVEYOR'S RECORD, JOHNSON COUNTY, NEBRASKA.

SECTION 6 **TOWNSHIP** 4 **NORTH, RANGE** 10 **EAST OF 6th P. M.**

ACHES, BLACHMAN & CO., PRINTERS, DUBUQUE, IOWA.



FIELD NOTES.

From Station No.	Direction and Variation	DISTANCE Ch'ns	DISTANCE Links	To Station No.	REMARKS. (Bearing Trees, Boulders, Edifices, &c.	From Station No.	Direction and Variation	DISTANCE Ch'ns	DISTANCE Links	To Station No.	REMARKS, (Bearing Trees, Boulders, Edifices, &c.
1	W va 10°30 E	20	15	2							
2	W va 10°30 E	20	15	3							
1	S va 8° E	17	04	4							
4	W va 10°15 E	20	17	5							
5	W va 10°15 E	20	17	6							

The above is a correct Plat and Field Notes of a Survey made June 1st 1882, *for* John Linford *at the request of* himself *by* W. L. Dunlap *County Surveyor, and* Thomas Ballard & D. R. Oslander *Chainmen.*

W. L. Dunlap **County Surveyor.**

We do solemnly swear that the foregoing Plat and Field Notes are correct, and that the lines were measured by us justly and exactly, to the best of our knowledge and ability.

Subscribed and sworn to before me, June 1st 1882

W. L. Dunlap Co Sur

Thomas Ballard
D. R. Oslander } **Chainmen.**

SURVEYOR'S RECORD, JOHNSON COUNTY, NEBRASKA.

SECTION 26 **TOWNSHIP** 4 **NORTH, RANGE** 10 **EAST OF 6th P. M.**

ACME BLANKBAR & CO., Printers, Burlington, Iowa.



FIELD NOTES.

From Station No.	Direction and Variation	DISTANCE Ch'ns	DISTANCE Links	To Station No.	REMARKS. (Bearing Trees, Boulders, Edifices, &c.	From Station No.	Direction and Variation	DISTANCE Ch'ns	DISTANCE Links	To Station No.	REMARKS, (Bearing Trees, Boulders, Edifices, &c.
1	E va 9° E	40	10	2							
2	E va 10° 30' E	40	10	3							
3	N va 9° E	40	16	4	The 1/4 Corner on the						
4	W va 10° 20' E	40	13	5	East is in a water						
5	W va 10° 20' E	40	13	6	hole near the East						
					Edge. I set a red						
					Boulder 14-12-8 inches						
					31 Links due west						
					on the West bank -						

The above is a correct Plat and Field Notes of a Survey made Aug. 10th *1882, for* Thomas McClure *at the request of* himself *by* W. L. Dunlap *County Surveyor, and* William Wilkerson & T. McClure *Chainmen.*

W. L. Dunlap *County Surveyor.*

We do solemnly swear that the foregoing Plat and Field Notes are correct, and that the lines were measured by us justly and exactly, to the best of our knowledge and ability.

Subscribed and sworn to before me, Aug. 10th 1882

W. L. Dunlap Co Surv

William Wilkerson
Th McClure
} *Chainmen.*

SURVEYOR'S RECORD, JOHNSON COUNTY, NEBRASKA.

SECTION 19 **TOWNSHIP** 6 **NORTH, RANGE** 11 **EAST OF 6th P. M.**

AUKES, BLEKEMAN & CO., Printers, Burlington, Iowa.



FIELD NOTES.

From Station No.	Direction and Variation	DISTANCE Ch'ns	DISTANCE Links	To Station No.	REMARKS. (Bearing Trees, Boulders, Edifices, &c.	From Station No.	Direction and Variation	DISTANCE Ch'ns	DISTANCE Links	To Station No.	REMARKS. (Bearing Trees, Boulders, Edifices, &c.
1	E	20	04	2		3	E	20	00	9	
2	N			3		8	N	89	92	9	
3	W	20	00	4							
4	S	20	00	5							
5	W	20	00	6							
6	S	20	04	7							
7	E	20	00	1							
2	E	20	04	8							

The above is a correct Plat and Field Notes of a Survey made March 16th *1882, for* the parties named on Plat *at the request of* themselves *by* W. L. Dunlap *County Surveyor, and* J. S. Shull and Wm Washburn *Chainmen.*

W. L. Dunlap **County Surveyor.**

We do solemnly swear that the foregoing Plat and Field Notes are correct, and that the lines were measured by us justly and exactly, to the best of our knowledge and ability.

Subscribed and sworn to before me, March 16th 1882

W. L. Dunlap

J. S. Shull
Wm Washburn } **Chainmen.**

SURVEYOR'S RECORD, JOHNSON COUNTY, NEBRASKA.

SECTION 20 **TOWNSHIP** 6 **NORTH, RANGE** 11 **EAST OF 6th P. M.**

Kelly, McCormick & Co. Printers, Huntington, Ind.



FIELD NOTES.

From Station No.	Direction and Variation	DISTANCE Ch'ns	DISTANCE Links	To Station No.	REMARKS. (Bearing Trees, Boulders, Edifices, &c)	From Station No.	Direction and Variation	DISTANCE Ch'ns	DISTANCE Links	To Station No.	REMARKS, (Bearing Trees, Boulders, Edifices, &c.
1	E va 9° E	40	00	2	1/4 on S. gone - reset	1	N va 10°30' E	39	96	7	
2	N va 10°30' E	40	00	3	by a Limestone 17x17						
3	N va 10°30' E	40	00	4	x4 inches						
4	E va 9° E	40	18	5	1/4 on N East - reset						
6	W va 9° E	40	16	8	by a brown boulder						
8	W va 9° E	40	16	7	1/4 on E East line						
8	N va 10°30' E	39	96	8	not reset						
8	E va 9° E	40	18	4							

The above is a correct Plat and Field Notes of a Survey made March 18th *1882, for* above named parties *at the request of* themselves *by* W. L. Dunlap *County Surveyor, and* Jno C. Remley *and* Jones *Chainmen.*

County Surveyor.

We do solemnly swear that the foregoing Plat and Field Notes are correct, and that the lines were measured by us justly and exactly, to the best of our knowledge and ability.

Subscribed and sworn to before me, March 18th 1882

W. L. Dunlap County Surveyor

Chainmen.

SURVEYOR'S RECORD, JOHNSON COUNTY, NEBRASKA.

SECTION 19 **TOWNSHIP** 5 **NORTH, RANGE** 11 **EAST OF 6th P. M.**

ACKLEY, BLACKMAN & CO., Printers, Binding etc., Omaha



FIELD NOTES.

From Station No.	Direction and Variation	DISTANCE Ch'ns	DISTANCE Links	To Station No.	REMARKS. (Bearing Trees, Boulders, Edifices, &c.	From Station No.	Direction and Variation	DISTANCE Ch'ns	DISTANCE Links	To Station No.	REMARKS, (Bearing Trees, Boulders, Edifices, &c.
1	N va 10° E	20	00	2							
2	S va 10°20' E	5	00	3							
3	E va 10° E	20	00	4							
4	N va 10°20' E	5	00	1							

The above is a correct Plat and Field Notes of a Survey made March 22d *1882, for* James McNally *at the request of* himself *by* W. L. Dunlap *County Surveyor, and* James McNally and W. L. Dunlap *Chainmen.*

County Surveyor.

We do solemnly swear that the foregoing Plat and Field Notes are correct, and that the lines were measured by us justly and exactly, to the best of our knowledge and ability.

Subscribed and sworn to before me, ... **18** .....

..... } **Chainmen.**

SURVEYOR'S RECORD, JOHNSON COUNTY, NEBRASKA.

SECTION 21 **TOWNSHIP** 4 **NORTH, RANGE** 10 **EAST OF 6th P. M.**

ACME BLUEPRINT & CO., Printers, Fredericksburg, Iowa.

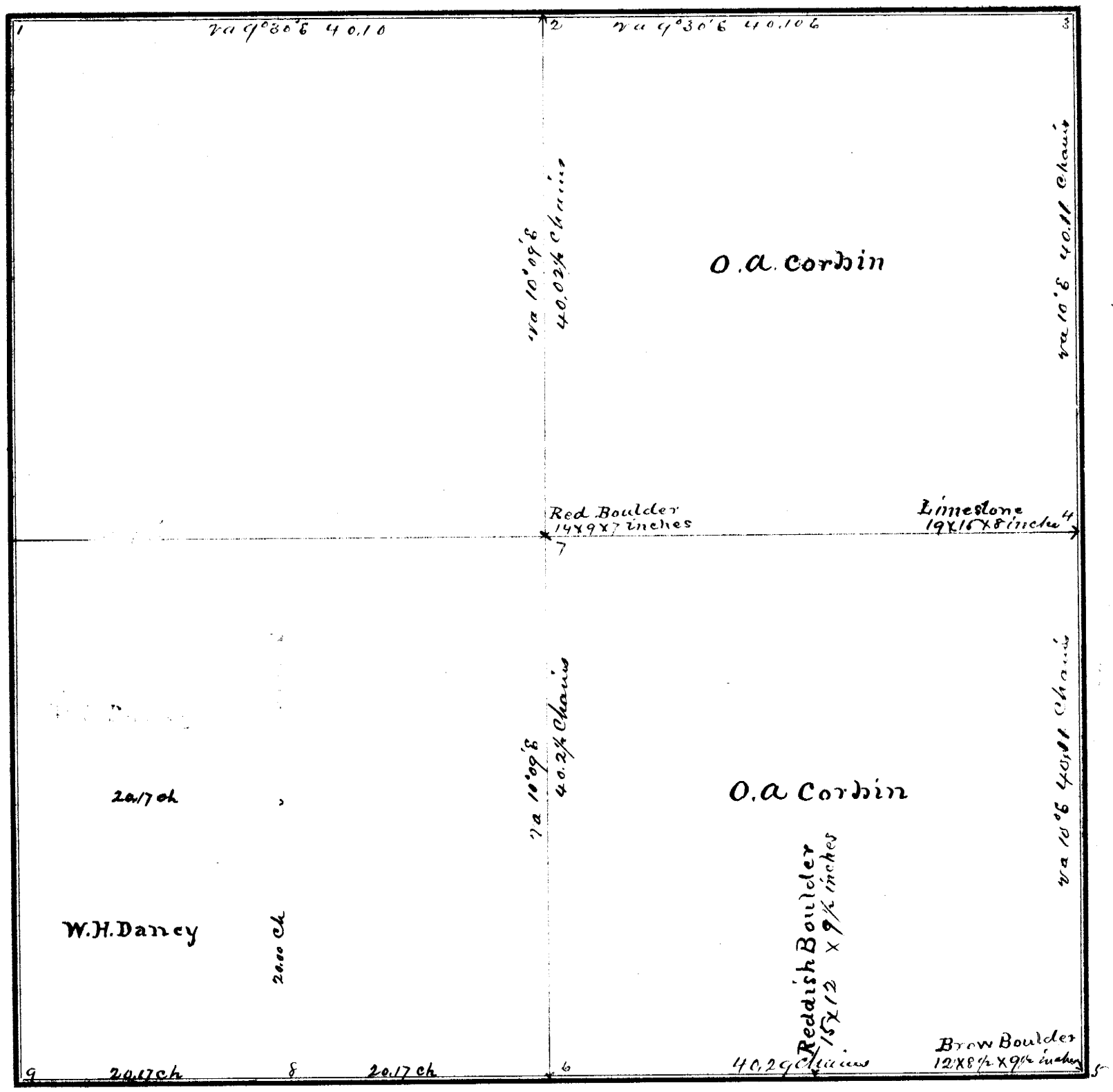

28

FIELD NOTES.

From Station No.	Direction and Variation	DISTANCE Ch'ns	DISTANCE Links	To Station No.	REMARKS. (Bearing Trees, Boulders, Edifices, &c	From Station No.	Direction and Variation	DISTANCE Ch'ns	DISTANCE Links	To Station No.	REMARKS, (Bearing Trees, Boulders, Edifices, &c.
1	E va 9°30 E	40	10	2	40 rods north						
2	E va 9°30 E	40	10	3	at 2 rod mark						
3	S va 10° E	40	11	4	with a limestone						
4	S va 10° E	40	11	5	20x12x8 inches						
5	W va	40	29	6							
6	N va	40	02½	7							
6	W	20	17	8							
8	W	20	17	9							

The above is a correct Plat and Field Notes of a Survey made April 22 & 23d 1880, for O. A. Corbin at the request of himself by W. L. Dunlap County Surveyor, and N. P. Cooper and Augustus Barber Chainmen.

County Surveyor.

We do solemnly swear that the foregoing Plat and Field Notes are correct, and that the lines were measured by us justly and exactly, to the best of our knowledge and ability.

Subscribed and sworn to before me, April 22d 1880.

W. L. Dunlap Co Sur.

N P Cooper
Augustus Barber } Chainmen.

SURVEYOR'S RECORD, JOHNSON COUNTY, NEBRASKA.

SECTION 22 **TOWNSHIP** 4 **NORTH, RANGE** 10 **EAST OF 6th P. M.**

ACRES, BLACKMAR & CO., Printers, Burlington, Iowa.

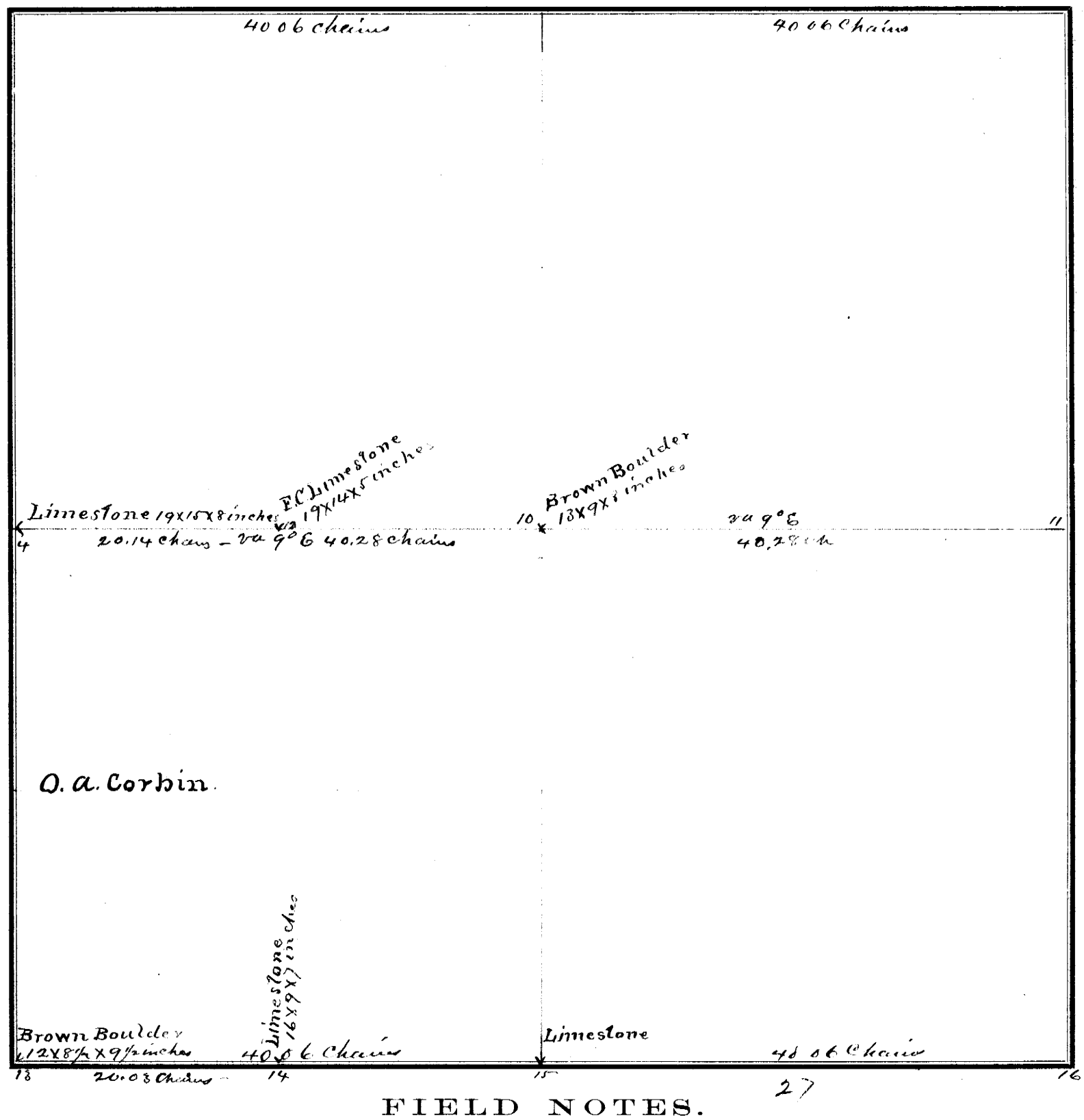

FIELD NOTES.

From Station No.	Direction and Variation	DISTANCE Ch'ns	DISTANCE Links	To Station No.	REMARKS. (Bearing Trees, Boulders, Edifices, &c.	From Station No.	Direction and Variation	DISTANCE Ch'ns	DISTANCE Links	To Station No.	REMARKS. (Bearing Trees, Boulders, Edifices, &c.
4	E va 9° E	20	14	12	Quarter Corner on						
4	S va 10° E	40	11	13	the South out						
13	E	20	03	14	Reset with a						
					Limestone 19 x 8 inches						

The above is a correct Plat and Field Notes of a Survey made April 22d and 23d 188~~0~~, *for* O. A. Corbin *at the request of* Himself *by* W. L. Dunlap *County Surveyor, and* N. P. Cooper and Augustus Barber *Chainmen.*

County Surveyor.

We do solemnly swear that the foregoing Plat and Field Notes are correct, and that the lines were measured by us justly and exactly, to the best of our knowledge and ability.

~~Subscribed and~~ sworn to before me, April 22d 188~~0~~

W. L. Dunlap

N. P. Cooper
Augustus Barber
} ***Chainmen.***

SURVEYOR'S RECORD, JOHNSON COUNTY, NEBRASKA.

SECTION 28 **TOWNSHIP** 4 **NORTH, RANGE** 10 **EAST OF 6th P. M.**

Robbins, Blackfield & Co., Cedar Rapids, Iowa.

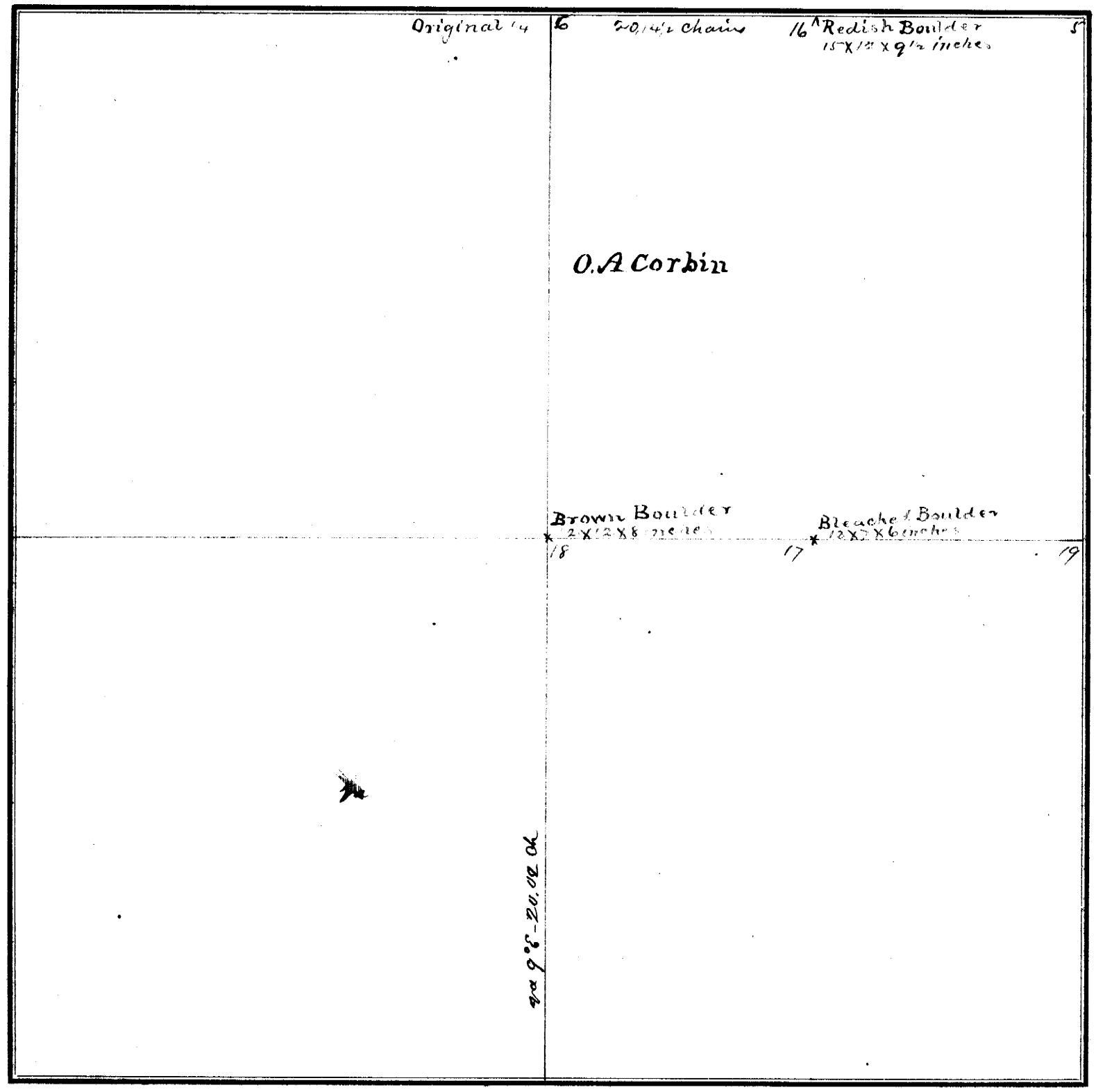

FIELD NOTES.

From Station No.	Direction and Variation	DISTANCE Ch'ns	DISTANCE Links	To Station No.	REMARKS. (Bearing Trees, Boulders, Edifices, &c.	From Station No.	Direction and Variation	DISTANCE Ch'ns	DISTANCE Links	To Station No.	REMARKS, (Bearing Trees, Boulders, Edifices, &c.
6	E	20	14½	16							
16	S			17	Cor						
17	W			18	"						
18	N			6	"						

The above is a correct Plat and Field Notes of a Survey made April 22d *1880, for* O. A. Corbin *at the request of* himself *by* W. L. Dunlap *County Surveyor, and* N. P. Cooper and Augustus Barber *Chainmen.*

County Surveyor.

We do solemnly swear that the foregoing Plat and Field Notes are correct, and that the lines were measured by us justly and exactly, to the best of our knowledge and ability.

Subscribed and sworn to before me, April 22d 1880

W. L. Dunlap Co Surv

N. P. Cooper
Augustus Barber } ***Chainmen.***

SURVEYOR'S RECORD, JOHNSON COUNTY, NEBRASKA.

SECTION 24 TOWNSHIP 4 NORTH, RANGE 11 EAST OF 6th P. M.

ACRES, BLACKMAR & CO., Publishers, Burlington, Iowa.



FIELD NOTES.

From Station No.	Direction and Variation	DISTANCE Ch'ns	DISTANCE Links	To Station No.	REMARKS. (Bearing Trees, Boulders, Edifices, &c.	From Station No.	Direction and Variation	DISTANCE Ch'ns	DISTANCE Links	To Station No.	REMARKS. (Bearing Trees, Boulders, Edifices, &c.
1	N va 9° E	19	99	2							
2	N. va 9° E	19	99	3							
4	N va 8° E	20	12	5							
5	N. va 8° E	20	12	6							
6	W va 9° E	20	02	7							
7	S va 8° E	20	07	8							
7	W. va 9° E.	20	02	8							
8	S va 9° E.	20	05	10							

The above is a correct Plat and Field Notes of a Survey made April 12th 1882, *for* Andrew Ogden et al *at the request of* themselves *by* W L Dunlap *County Surveyor, and* W. T. H. McLaughlin J W Lawrence *Chainmen.*

W L Dunlap **County Surveyor.**

We do solemnly swear that the foregoing Plat and Field Notes are correct, and that the lines were measured by us justly and exactly, to the best of our knowledge and ability.

Subscribed and sworn to before me, April 12th 1882

W L Dunlap

W T H McLaughlin
J W Lawrence
} **Chainmen.**

SURVEYOR'S RECORD, JOHNSON COUNTY, NEBRASKA.

SECTION 10 **TOWNSHIP** 5 **NORTH, RANGE** 10 **EAST OF 6th P. M.**

ACME STATIONERY CO., Printers, Burlington, Iowa.



FIELD NOTES.

From Station No.	Direction and Variation	DISTANCE Ch'ns	DISTANCE Links	To Station No.	REMARKS. (Bearing Trees, Boulders, Edifices, &c.	From Station No.	Direction and Variation	DISTANCE Ch'ns	DISTANCE Links	To Station No.	REMARKS. (Bearing Trees, Boulders, Edifices, &c.
1	S va 9° E	40	00	2	The corner is now in						
2	S va 9° E	40	00	3	the Omaha river						
4	N va 10°02 E	40	06	2	from which an ash						
2	N va 10°02' E	40	06	5	9 inches diameter						
6	N va 9° E	40	00	5	bears N 20° E distant						
5	N va 9° E	40	00	7	52 links –						
					Box Elder 18 inches bears						
					S 89° E dist 49 links						

The above is a correct Plat and Field Notes of a Survey made March 22d 1883, *for* John Cn McAuliff *at the request of* Themselves *by* W L Dunlap *County Surveyor, and* William Rutter *and* Rutter *Chainmen.*

W L Dunlap **County Surveyor.**

***We do solemnly** swear that the foregoing Plat and Field Notes are correct, and that the lines were measured by us **justly and exactly**, to the best of our knowledge and ability.*

Subscribed and sworn to before me, March 22d 1883.

W L Dunlap Co Surv

William Rutter
Rutter
} **Chainmen.**

SURVEYOR'S RECORD, JOHNSON COUNTY, NEBRASKA.

SECTION 26 **TOWNSHIP** 4 **NORTH, RANGE** 11 **EAST OF 6th P. M.**

ACME MFG. CO. Edwards Building, Iowa.

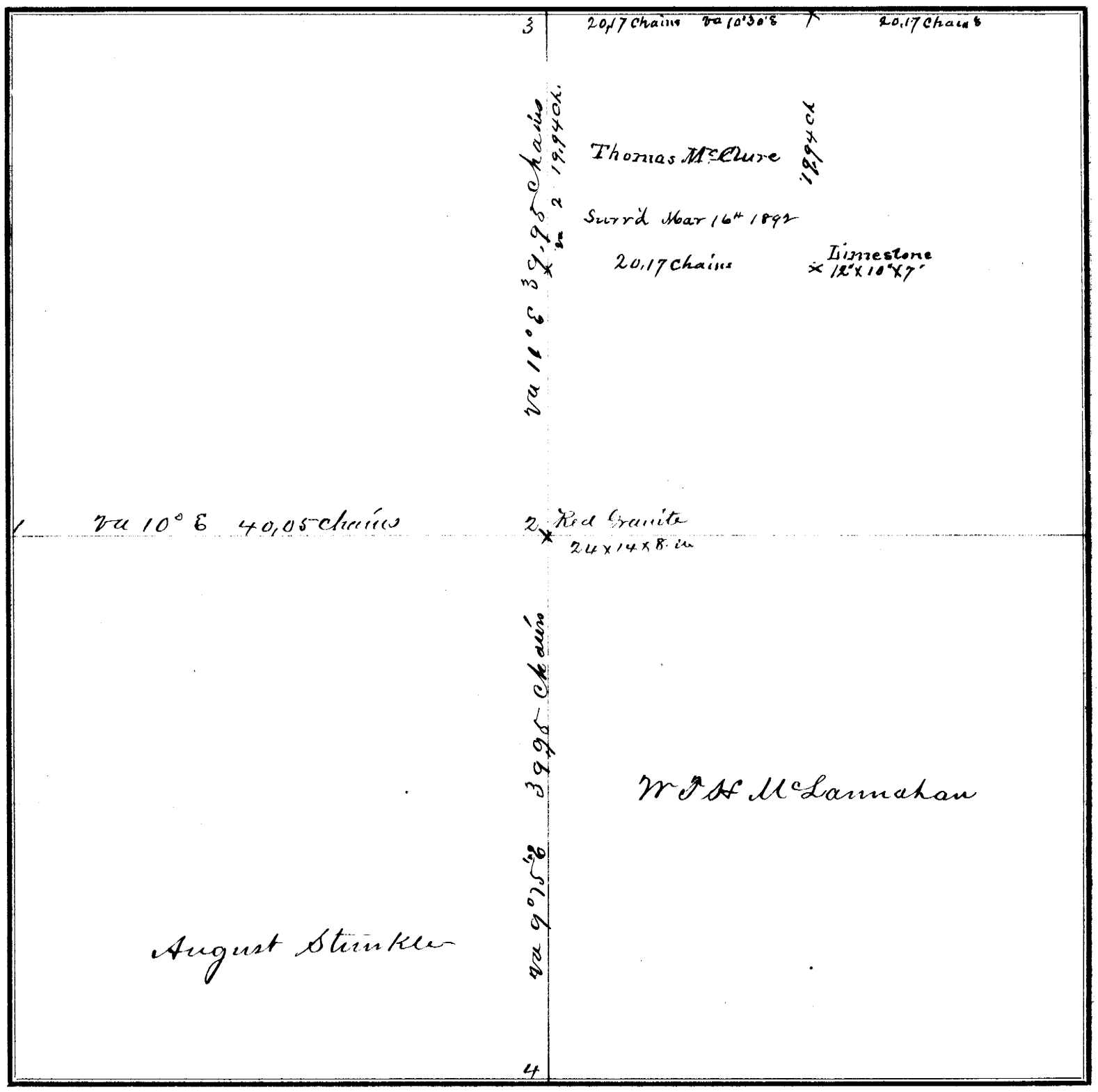

FIELD NOTES.

From Station No.	Direction and Variation	DISTANCE Ch'ns	DISTANCE Links	To Station No.	REMARKS. (Bearing Trees, Boulders, Edifices, &c.	From Station No.	Direction and Variation	DISTANCE Ch'ns	DISTANCE Links	To Station No.	REMARKS, (Bearing Trees, Boulders, Edifices, &c.
1	E va 10° E	40	05	2							
3	S va 11° E	39	95	2							
2	S va 9°15' E	39	95	4							

The above is a correct Plat and Field Notes of a Survey made April 28th *1882, for* W T H McLamahan *at the request of* himself *by* W D Dunlap *County Surveyor, and* Andrew Ogden & Samuel Purrier *Chainmen.*

W. D. Dunlap **County Surveyor.**

We do solemnly swear that the foregoing Plat and Field Notes are correct, and that the lines were measured by us justly and exactly, to the best of our knowledge and ability.

Subscribed and sworn to before me, April 28th 1882

W. D. Dunlap Co Sur

Andrew Ogden
Samuel Purrier } **Chainmen.**

SURVEYOR'S RECORD, JOHNSON COUNTY, NEBRASKA.

SECTION 32 **TOWNSHIP** 6 **NORTH, RANGE** 9 **EAST OF 6th P. M.**

Author, McAllister & Co. Printers, Burlington, Iowa.

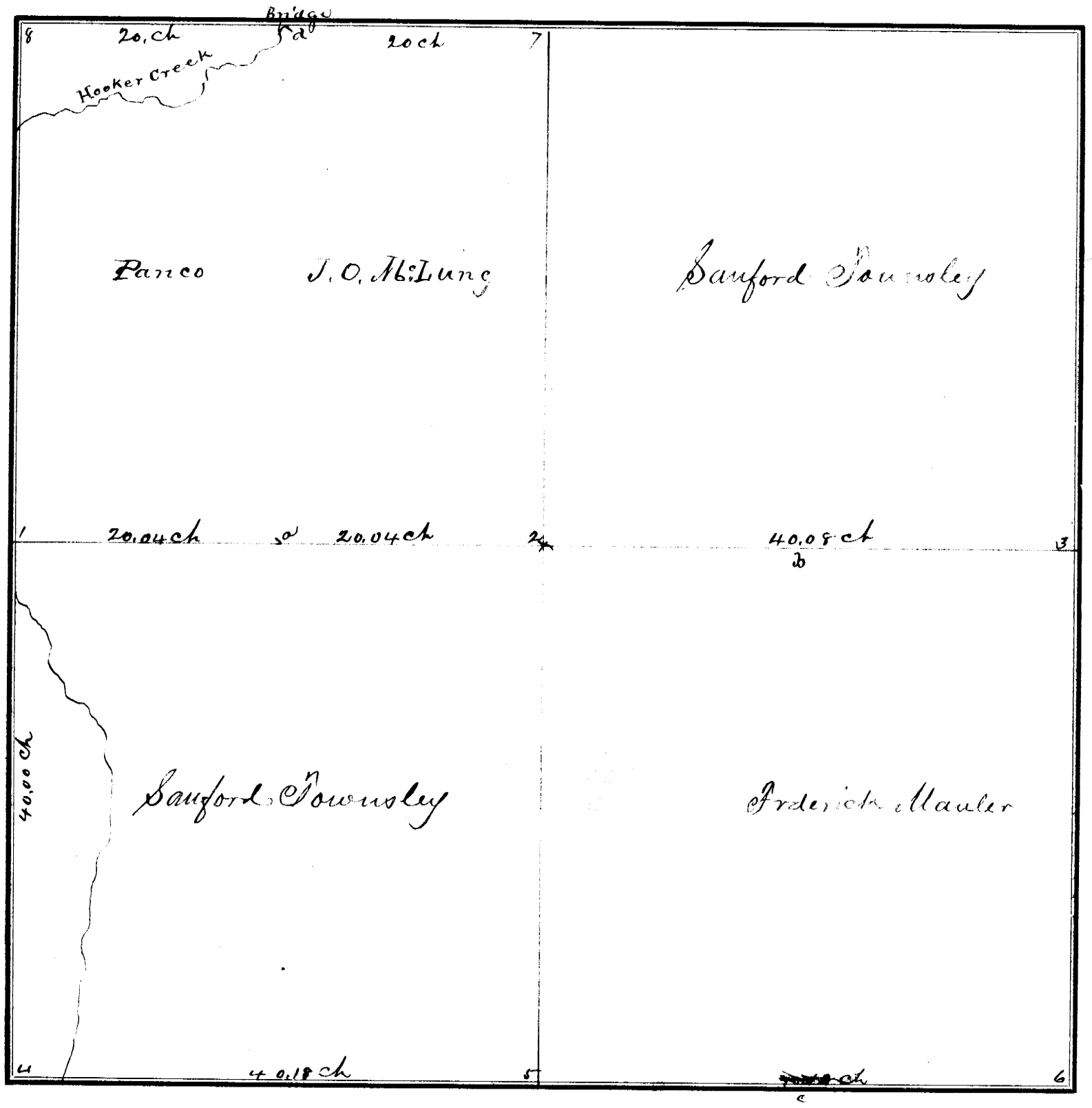

FIELD NOTES.

From Station No.	Direction and Variation	DISTANCE Ch'ns	DISTANCE Links	To Station No.	REMARKS. (Bearing Trees, Boulders, Edifices, &c.	From Station No.	Direction and Variation	DISTANCE Ch'ns	DISTANCE Links	To Station No.	REMARKS. (Bearing Trees, Boulders, Edifices, &c.
1	E	40	08	2	Brown Boulder 20x14						a. gray boulder 20x
2	"	40	08	3	x11.						16x12 inches
1	S	40	00	4	Lost. Reset with Red						b. Pale boulder 17x12
4	E	40	18	5	Boulder 17x13x13 inches						x6 inches
5	"	40	18	6	No Lost. Re-set with a						c gray boulder 20x13
7	W	40	00	8	gray Boulder 28x17						x10 inches
					x8 inches						d. Corner on the
											bridge - river first on
											East Bent - Co p

The above is a correct Plat and Field Notes of a Survey made March 30th *1882, for* Sanford Townsley et al *at the request of* themselves *by* W. R. Dunlap *County Surveyor, and* James Townsley and Gottlieb Meisk *Chainmen.*

County Surveyor.

We do solemnly swear that the foregoing Plat and Field Notes are correct, and that the lines were measured by us justly and exactly, to the best of our knowledge and ability.

Subscribed and sworn to before me, March 30th 1882

W. R. Dunlap Co Sur

James Townsley
Gottlieb Meisk } *Chainmen.*

SURVEYOR'S RECORD, JOHNSON COUNTY, NEBRASKA.

SECTION 25 TOWNSHIP 6 NORTH, RANGE 9 EAST OF 6th P. M.

ACRES, BLACKMAR & CO. Printers, Hopkinton, Iowa.

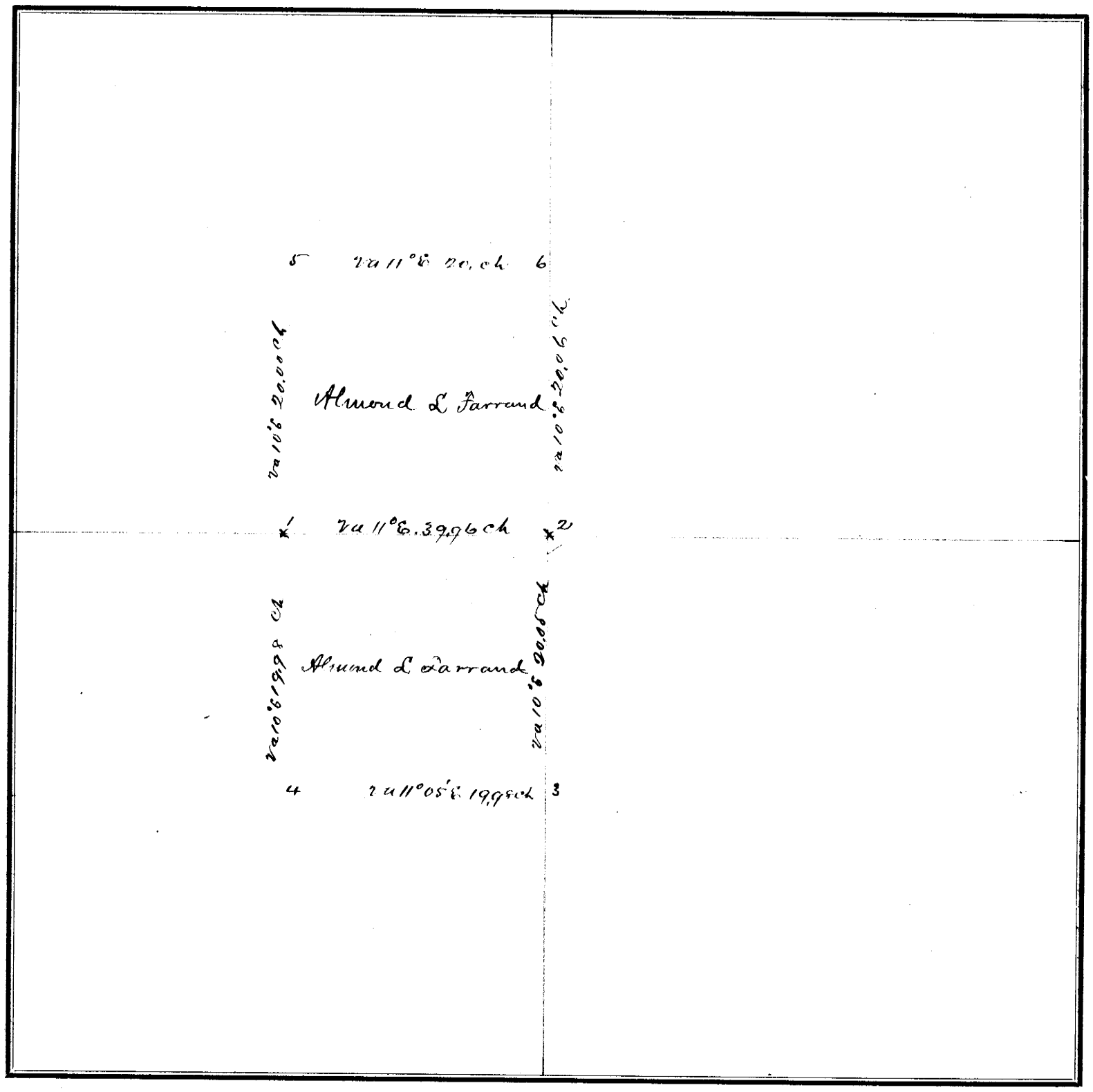

FIELD NOTES.

From Station No.	Direction and Variation	DISTANCE Ch'ns	DISTANCE Links	To Station No.	REMARKS. (Bearing Trees, Boulders, Edifices, &c.	From Station No.	Direction and Variation	DISTANCE Ch'ns	DISTANCE Links	To Station No.	REMARKS. (Bearing Trees, Boulders, Edifices, &c.
1	E N 11° E	39	96	2	1, Redish boulder 19.12.8						Certificate issued
2	S " 10 E	20	05	3	2. " " 18.14.8						to owner
3	W " 11°05' E	19	98	4	3. greenish " " 15.17.7						
4	N " 10° E	19	98	1	4. Limestone " 26.17.3½						
2	" " 10° E	20	06	6	5 Walnut fence Post						
6	W " 11° E	20	00	5	6 " " "						
5	S " 10° E	20	00	1	40 inches long						

The above is a correct Plat and Field Notes of a Survey made March 31st 1882, *for* Almond L Farrand *at the request of* himself *by* W. R. Dunlap *County Surveyor, and* A Dollerhide and James Dubikin *Chainmen.*

County Surveyor.

We do solemnly swear that the foregoing Plat and Field Notes are correct, and that the lines were measured by us justly and exactly, to the best of our knowledge and ability.

Subscribed and sworn to before me, March 31st 1882 — A. Dollerhide, James Dubikin } Chainmen.

W. R. Dunlap Co. Surv.

SURVEYOR'S RECORD, JOHNSON COUNTY, NEBRASKA.

SECTION 30 **TOWNSHIP** 4 **NORTH, RANGE** 11 **EAST OF 6th P. M.**

KNIGHT, BUCKMAN & CO., PRINTERS, BURLINGTON, IOWA.



FIELD NOTES.

From Station No.	Direction and Variation	DISTANCE Ch'ns	DISTANCE Links	To Station No.	REMARKS. (Bearing Trees, Boulders, Edifices, &c.	From Station No.	Direction and Variation	DISTANCE Ch'ns	DISTANCE Links	To Station No.	REMARKS. (Bearing Trees, Boulders, Edifices, &c.
1	E va 10°30'E	40	00	2	Set a gray boulder						x6 inches on top
1	N " 10°30'E	39	41	3	15x10x4 inches at 8					4	Oak 3 in diameter
4	S " 10°30'E	20	00	5	at No 6 a Cottonwood						S45° W. 3 inches
5	" " 10°30'E	20	00	6	6 inches diameter					3	SW cor lost - reset
6	" " 10°30'E	40	42	8	S80°E. 27 Links						with a red boulder
7	N va 9°E	40	00	8	- Original 1/4 Corner						24x15x12 inches.
8	" " 9°E	39	48	6	Stone o. k. reset as					2	Lost - reset with a
					above - & placed an						brown boulder
					angular Boulder 11x9						25x13x8 inches —

The above is a correct Plat and Field Notes of a Survey made Feby 10th *1882, for* Fred Bartel & M. Joy *at the request of* themselves *by* M. L. Dunlap *County Surveyor, and* William Drake and John J. Miller *Chainmen.*

M. L. Dunlap **County Surveyor.**

We do solemnly swear that the foregoing Plat and Field Notes are correct, and that the lines were measured by us justly and exactly, to the best of our knowledge and ability.

Subscribed and sworn to before me, Feby 10th 1882

M. L. Dunlap Co. Sur.

William Drake
John J. Miller } **Chainmen.**

SURVEYOR'S RECORD, JOHNSON COUNTY, NEBRASKA.

SECTION 6 **TOWNSHIP** 5 **NORTH, RANGE** 11 **EAST OF 6th P. M.**

ACKER, BLACKMAR & CO., PRINTS, BURLINGTON, IOWA.

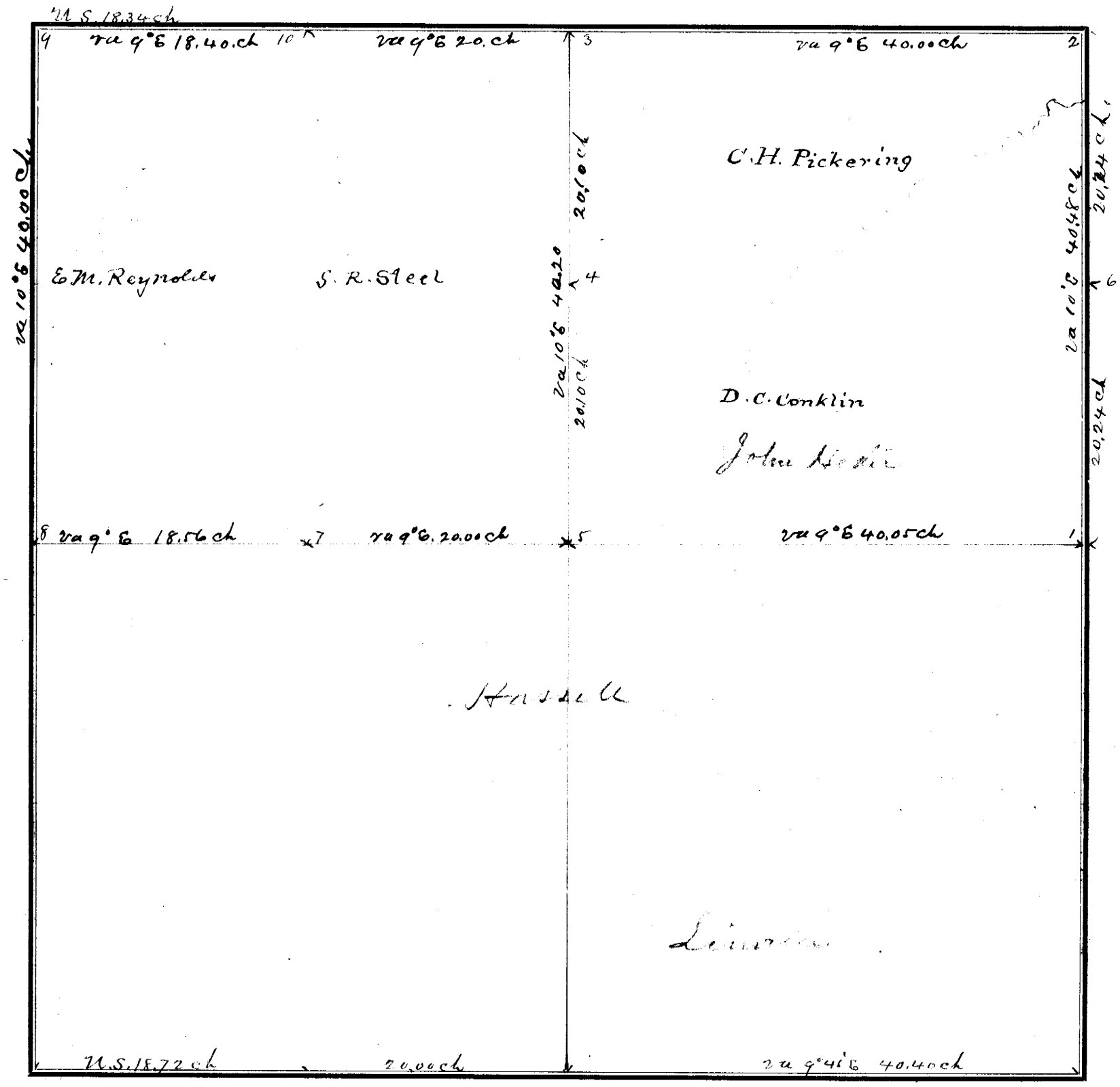

FIELD NOTES.

From Station No.	Direction and Variation	DISTANCE Ch'ns	DISTANCE Links	To Station No.	REMARKS. (Bearing Trees, Boulders, Edifices, &c.	From Station No.	Direction and Variation	DISTANCE Ch'ns	DISTANCE Links	To Station No.	REMARKS. (Bearing Trees, Boulders, Edifices, &c.
1	N va 10° E	20	24	6	1 Red Boulder 15x9x8 in	3	N va 9° E	20	00	10	The N. E 1/4 of the above
6	N va 10° E	20	24	2	Reset	10	" " 9° E	18	40	9	Section was divided
2	N va 9° E	40	00	8	2 Original						into two Equal areas
3	S va 10° E	20	10	4	3 Whitish boulder 20x18						by agreement & request
4	" " 10° E	20	10	5	X 9 inches						of the above named
5	N " 9° E	20	00	7	4 Limestone 14x8x7 in						owners - C.H. Pickering
7	" " 9° E	18	56	8							& D.C. Conklin
8	N " 10° E	40	00	9							

The above is a correct Plat and Field Notes of a Survey made May 9th *1882, for* D.C. Conklin, S.R. Steel et al *at the request of* themselves *by* W.L. Dunlap *County Surveyor, and* Elbert M. Reynolds & Samuel R. Steel *Chainmen.*

County Surveyor.

We do solemnly swear that the foregoing Plat and Field Notes are correct, and that the lines were measured by us justly and exactly, to the best of our knowledge and ability.

Subscribed and sworn to before me, May 8th 1882

W L Dunlap Co Sur.

Elbert M. Reynolds
Samuel R. Steel
} Chainmen.

SURVEYOR'S RECORD, JOHNSON COUNTY, NEBRASKA.

SECTION 18 **TOWNSHIP** 6 **NORTH, RANGE** 9 **EAST OF 6th P. M.**

ACRES, BLACKMAR & CO., Printers, Burlington, Iowa.



FIELD NOTES.

From Station No.	Direction and Variation	DISTANCE Ch'ns	DISTANCE Links	To Station No.	REMARKS. (Bearing Trees, Boulders, Edifices, &c.	From Station No.	Direction and Variation	DISTANCE Ch'ns	DISTANCE Links	To Station No.	REMARKS. (Bearing Trees, Boulders, Edifices, &c.
1	N va 10°20' E	40	00	2	No 1 Standing OK						
2	" " 10°20' E	39	17	3	" 2 Lost						
2	N " 9°45' E	40	08	4	" 3 OK						
4	" " 9°45' E	40	08	5	" 5 OK						
4	E			6	Lost						
6	S			1	"						
					No 6 OK						

The above is a correct Plat and Field Notes of a Survey made April 20th *1882, for* Kaiser Bros & Van Ness *at the request of* themselves *by* W. L. Duncan *County Surveyor, and* ..... *Chainmen.*

County Surveyor.

We do solemnly swear that the foregoing Plat and Field Notes are correct, and that the lines were measured by us justly and exactly, to the best of our knowledge and ability.

Subscribed and sworn to before me, ... 18 .....

Chainmen.

SURVEYOR'S RECORD, JOHNSON COUNTY, NEBRASKA.

SECTION 20 **TOWNSHIP** 6 **NORTH, RANGE** 9 **EAST OF 6th P. M.**

SINGER, BLACKMAN & CO., Printers, Huntington, Ind.

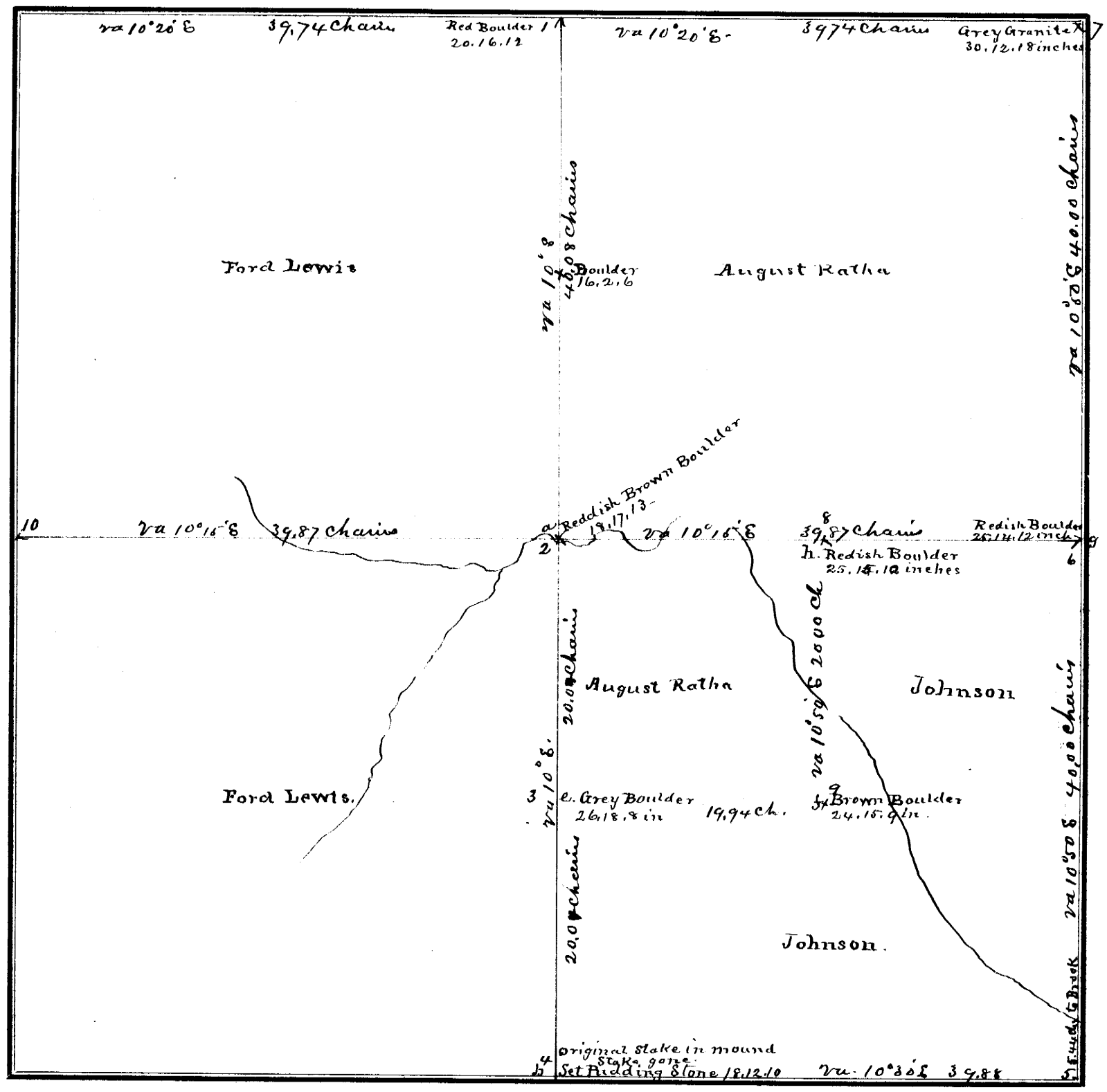

FIELD NOTES.

From Station No.	Direction and Variation	DISTANCE Ch'ns	DISTANCE Links	To Station No.	REMARKS. (Bearing Trees, Boulders, Edifices, &c.	From Station No.	Direction and Variation	DISTANCE Ch'ns	DISTANCE Links	To Station No.	REMARKS, (Bearing Trees, Boulders, Edifices, &c.
1	S va 10° E	40	08	2		2	E va 10°15 E	19	93	8	
2	" " 10° E	20	04	3		8	S " 10° E	20	02		
3	" " 10° E	20	04	4	original stake gone						
4	E " 10°30' E	39	88	5	" " "						
5	N " 10°50' E	40	00	6	" " "						
6	" " 10°50' E	40	00	7	" " "						
1	E va 10°20 E	39	74	7							
6	N " 10°15 E	19	93	2							

The above is a correct Plat and Field Notes of a Survey made April 21st *1882, for* August Ratha & Johnson *at the request of* themselves *by* W. L. Dunlap *County Surveyor, and* John F. Iler and Henry Oetting *Chainmen.*

W. L. Dunlap **County Surveyor.**

We do solemnly swear that the foregoing Plat and Field Notes are correct, and that the lines were measured by us justly and exactly, to the best of our knowledge and ability.

Subscribed and sworn to before me, April 21st 1882.

W. L. Dunlap Co. Sur.

John F. Iler
Henry Oetting } **Chainmen.**

SURVEYOR'S RECORD, JOHNSON COUNTY, NEBRASKA.

SECTION 33 **TOWNSHIP** 6 **NORTH, RANGE** 9 **EAST OF 6th P. M.**

[illegible] & Co. Davenport, Scott Co. Iowa.



FIELD NOTES.

From Station No.	Direction and Variation	DISTANCE Ch'ns	DISTANCE Links	To Station No.	REMARKS. (Bearing Trees, Boulders, Edifices, &c.	From Station No.	Direction and Variation	DISTANCE Ch'ns	DISTANCE Links	To Station No.	REMARKS, (Bearing Trees, Boulders, Edifices, &c.
1	N va 10° E	40	00	2	2 lost reset a con	3	N va 9° 05' E			4	old Corner in Centre
					gloverate Boulder						
					32.24.10 inches	4	N va 10° E	40	07	1	
2	S va 10° E	40	09	3	¼ Corner lost						
					not of place. Re						
					set & placed a boul						
					der 24.18.12 in						
					ground alongside						

The above is a correct Plat and Field Notes of a Survey made June 19th 1882, *for* Henry Westerman *at the request of* himself *by* W. L. Dunlap. *County Surveyor, and* Henry Diedrick and Albert Ficklinburgh *Chainmen.*

County Surveyor.

***We do solemnly** swear that the foregoing Plat and Field Notes are correct, and that the lines were measured by **us justly and** exactly, to the best of our knowledge and ability.*

Subscribed and sworn to before me, June 19th 1882

W. L. Dunlap Co Sur

Henry Diedricks
Albert Ficklinberg
} **Chainmen.**

SURVEYOR'S RECORD, JOHNSON COUNTY, NEBRASKA.

SECTION 30 **TOWNSHIP** 6 **NORTH, RANGE** 9 **EAST OF 6th P. M.**

ACRES, BEACHAM & CO., Printers, Burlington, Iowa.



FIELD NOTES.

From Station No.	Direction and Variation	DISTANCE Ch'ns	DISTANCE Links	To Station No.	REMARKS. (Bearing Trees, Boulders, Edifices, &c.	From Station No.	Direction and Variation	DISTANCE Ch'ns	DISTANCE Links	To Station No.	REMARKS, (Bearing Trees, Boulders, Edifices, &c.
1	N. 10° E	18	76	2							
2	S. 9°45' E	20	04	3	Set a Boulder 18x10x5 inches on top of the hill on this line						
1	S 10° 9°45' E	20	025	4	Set a rough boulder 19x15x6 inches for Corner at No 4						

The above is a correct Plat and Field Notes of a Survey made June 20th 1882, *for* Albert Ficklinberg *at the request of* Henry Diedricks *by* W. L. Dunlap *County Surveyor, and* Henry Diedricks & A. Ficklinberg *Chainmen.*

County Surveyor.

We do solemnly swear that the foregoing Plat and Field Notes are correct, and that the lines were measured by us justly and exactly, to the best of our knowledge and ability.

Subscribed and sworn to before me, July 20th 1882

W. L. Dunlap Co. Sur

Henry Diedricks
A. Ficklinberg
} *Chainmen.*

82

SURVEYOR'S RECORD, JOHNSON COUNTY, NEBRASKA.

SECTION 3 **TOWNSHIP** 5 **NORTH, RANGE** 10 **EAST OF 6th P. M.**

ALBERT, WORKMAN & CO., Printers, Burlington, Iowa.



FIELD NOTES.

From Station No.	Direction and Variation	DISTANCE Ch'ns	DISTANCE Links	To Station No.	REMARKS. (Bearing Trees, Boulders, Edifices, &c.	From Station No.	Direction and Variation	DISTANCE Ch'ns	DISTANCE Links	To Station No.	REMARKS. (Bearing Trees, Boulders, Edifices, &c.
1	E va 9°20' E	19	94	2							
2	E va 9°20' E	40	00	3							
3	N va 9°30' E	40	00	4							
4	N va 9°20' E	40	00	5							
5	S va 9°30' E	40	00	2							

The above is a correct Plat and Field Notes of a Survey made March 21st *1883, for* Jno & Con McAuliff *at the request of* themselves *by* W. L. Dunlap *County Surveyor, and* Albert Gorackey & William Rutter *Chainmen.*

W. L. Dunlap *County Surveyor.*

We do solemnly swear that the foregoing Plat and Field Notes are correct, and that the lines were measured by us justly and exactly, to the best of our knowledge and ability.

Subscribed and sworn to before me, March 21st 1883

W. L. Dunlap Co Sur.

Albert Gorackey
William Rutter } *Chainmen.*

SURVEYOR'S RECORD, JOHNSON COUNTY, NEBRASKA.

SECTION 15 TOWNSHIP 5 NORTH, RANGE 10 EAST OF 6th P. M.

ROBB, PEARMAN & CO., Printers, Burlington, Iowa.



FIELD NOTES.

From Station No.	Direction and Variation	DISTANCE Ch'ns	DISTANCE Links	To Station No.	REMARKS. (Bearing Trees, Boulders, Edifices, &c.	From Station No.	Direction and Variation	DISTANCE Ch'ns	DISTANCE Links	To Station No.	REMARKS, (Bearing Trees, Boulders, Edifices, &c.
1	N va 9°20' E	20	23	2							
2	N va 9°20' E	20	23	3							
4	E va 10° E	20	23	5							
5	E va 10° E	20	23	6							

The above is a correct Plat and Field Notes of a Survey made Commenced March 23 *1883, for* Thomas Goracky *at the request of* themselves *by* W L Dunlap *County Surveyor, and* Miley Sandusky & Geo A Ballard *Chainmen.*

County Surveyor.

We do solemnly swear that the foregoing Plat and Field Notes are correct, and that the lines were measured by us justly and exactly, to the best of our knowledge and ability.

Subscribed and sworn to before me, March 23d 1883.

W L Dunlap

Miley Sandusky
Geo A Ballard
} ***Chainmen.***

SURVEYOR'S RECORD, JOHNSON COUNTY, NEBRASKA.

SECTION 33 **TOWNSHIP** 4 **NORTH, RANGE** 12 **EAST OF 6th P. M.**

ACKER, BLACKMAN & CO., PUBLISH. BUFFALO, IOWA.



FIELD NOTES.

From Station No.	Direction and Variation	DISTANCE Ch'ns	DISTANCE Links	To Station No.	REMARKS. (Bearing Trees, Boulders, Edifices, &c.	From Station No.	Direction and Variation	DISTANCE Ch'ns	DISTANCE Links	To Station No.	REMARKS. (Bearing Trees, Boulders, Edifices, &c.
1	S va 10°30'E	20.	00	2							
2	S va 10°30'E	20	00	3	Centre of Section						
3	" " 10°30'E	20	00	4	1/4 on S.						
3	W " 11°E	39	64	5	1/4 on W						
5	N va 10°E	20	00	6							
6	N va 10°E	20	00								

The above is a correct Plat and Field Notes of a Survey made May 31st *1882, for* D. K. Rheinhart *at the request of* Geo. P. Miller *by* W. L. Dunlap *County Surveyor, and* Scott W. Kimes *and* Henry Autholz *Chainmen.*

W. L. Dunlap **County Surveyor.**

We do solemnly swear that the foregoing Plat and Field Notes are correct, and that the lines were measured by us justly and exactly, to the best of our knowledge and ability.

Subscribed and sworn to before me, May 31st 1882

W. L. Dunlap Co Sur

Scott W Kimes
Henry Autholz
} **Chainmen.**

SURVEYOR'S RECORD, JOHNSON COUNTY, NEBRASKA.

SECTION 33 **TOWNSHIP** 5 **NORTH, RANGE** 11 **EAST OF 6th P. M.**

ACRES, BLACKMAR & CO., Printers, Burlington, Iowa.

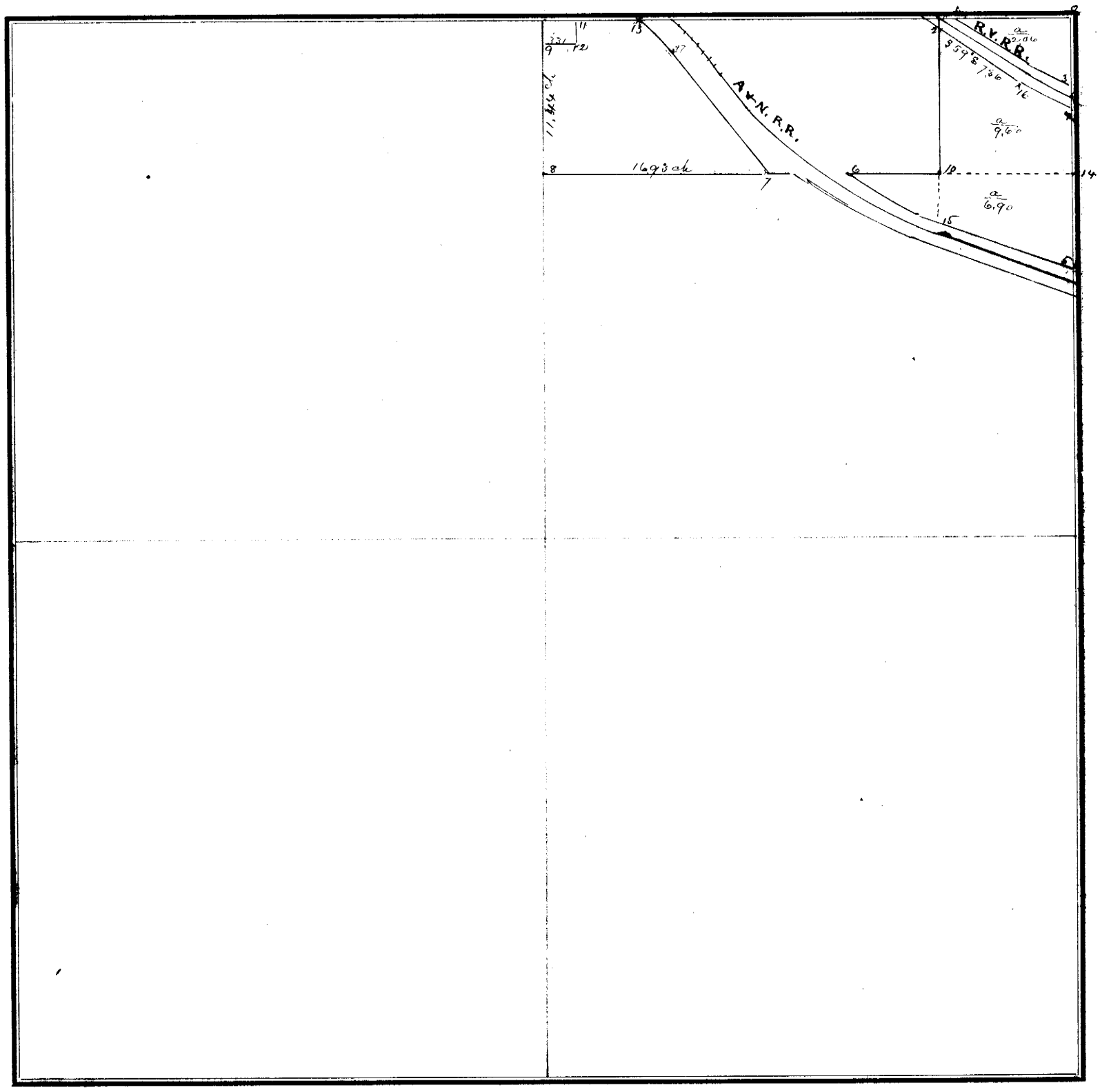

FIELD NOTES.

From Station No.	Direction and Variation	DISTANCE Ch'ns	DISTANCE Links	To Station No.	REMARKS. (Bearing Trees, Boulders, Edifices, &c.	From Station No.	Direction and Variation	DISTANCE Ch'ns	DISTANCE Links	To Station No.	REMARKS, (Bearing Trees, Boulders, Edifices, &c.
0	va 9°45' E	8	50	1		8		11	44	9	
0	S	4	83	3		9		3	31	12	
4	"	7	23	14		12		2	24	11	
14	"	7	55	5		11		3	98	13	
14	W va 9°45'	16	96	6		13		5	03	17	
10	S	3	65	15		17		11	68	7	
2	S 89° E	7	36	16							
7	W	16	93	8							

The above is a correct Plat and Field Notes of a Survey made June 29th & 30th *1882, for* J. T. Hedrick & N. Tierney *at the request of* themselves *by* W. L. Dunlap *County Surveyor, and* Ed. L. Minier, G. L. Beach & John Rathbun *Chainmen.*

W. L. Dunlap **County Surveyor.**

We do solemnly swear that the foregoing Plat and Field Notes are correct, and that the lines were measured by us justly and exactly, to the best of our knowledge and ability.

Subscribed and sworn to before me, June 29th 1882

W. L. Dunlap Co. Sur.

Ed. L. Minier
G. L. Beach
John Rathbun
} **Chainmen.**

SURVEYOR'S RECORD, JOHNSON COUNTY, NEBRASKA.

SECTION 18 **TOWNSHIP** 5 **NORTH, RANGE** 12 **EAST OF 6th P. M.**

ADAMS, WILKIE & CO., Printers, Burlington, Iowa.

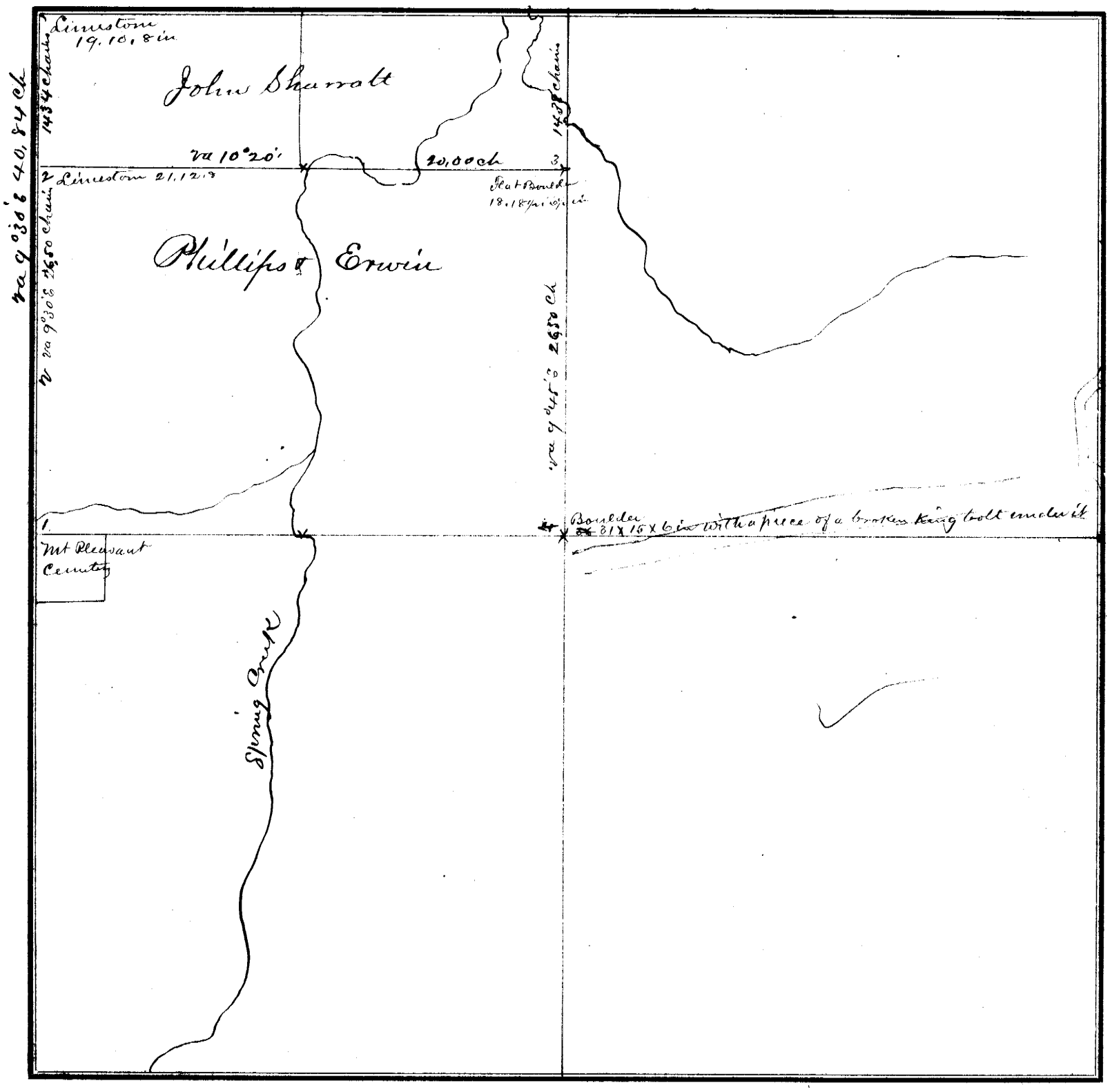

FIELD NOTES.

From Station No.	Direction and Variation	DISTANCE Ch'ns	DISTANCE Links	To Station No.	REMARKS. (Bearing Trees, Boulders, Edifices, &c.	From Station No.	Direction and Variation	DISTANCE Ch'ns	DISTANCE Links	To Station No.	REMARKS. (Bearing Trees, Boulders, Edifices, &c.
1	N va 9°30' E	26	50	2							
2	E va 10°20' E			3							
3	S va 9°45' E	26	50	4							

The above is a correct Plat and Field Notes of a Survey made March 30th *1883, for* Phillips & Erwin *at the request of* Themselves *by* W. L. Dunlap *County Surveyor, and* H. L. Kellog & Jas R. Phillips *Chainmen.*

W. L. Dunlap *County Surveyor.*

***We do solemnly** swear that the foregoing Plat and Field Notes are correct, and that the lines were measured by us justly and exactly, to the best of our knowledge and ability.*

Subscribed and sworn to before me, March 30th 1883

W. L. Dunlap Co Sur

H. L. Kellogg
Jas R. Phillips
} ***Chainmen.***

SURVEYOR'S RECORD, JOHNSON COUNTY, NEBRASKA.

SECTION 13 TOWNSHIP 5 NORTH, RANGE 10 EAST OF 6th P. M.

ACRES, BLACKMAR & CO., Printers, Burlington, Iowa.



FIELD NOTES.

From Station No.	Direction and Variation	DISTANCE Ch'ns	DISTANCE Links	To Station No.	REMARKS. (Bearing Trees, Boulders, Edifices, &c.	From Station No.	Direction and Variation	DISTANCE Ch'ns	DISTANCE Links	To Station No.	REMARKS, (Bearing Trees, Boulders, Edifices, &c.
1	N va 10°E	40	00	2	At Station 1 B.T. Ash		From Station 2 Mad				Crossed Yankee Creek
2	N va 10° E	39	82	3	15 inches diameter		8.50 chains Nemaha				at 5.20 chains
3	N va 10° E	39	82	4	N 35°45' E. 101 Links		16.00 Send of "				" 8.20 "
					Walnut 12" 9 N 64 Lks		19.50 leave timber				" 11.00 "
					" 9 in 8 9 N 18 Lks						" 12.00 "
											Y Bridge Nemaha at 38.50
											chains —

The above is a correct Plat and Field Notes of a Survey made April 2d 1883, *for* Frank Garacka *at the request of* himself *by* W L Dunlap *County Surveyor, and* Ignatius Shuster & Miley Peirdel *Chainmen.*

W L Dunlap **County Surveyor.**

We do solemnly swear that the foregoing Plat and Field Notes are correct, and that the lines were measured by us justly and exactly, to the best of our knowledge and ability.

Subscribed and sworn to before me, April 2d 1883

W L Dunlap

Ignatius Shuster
Miley Peirdel } **Chainmen.**

SURVEYOR'S RECORD, JOHNSON COUNTY, NEBRASKA.

SECTION 36 **TOWNSHIP** 5 **NORTH, RANGE** 10 **EAST OF 6th P. M.**

ACHES, McCLURAN & CO., Printers, Burlington, Iowa.

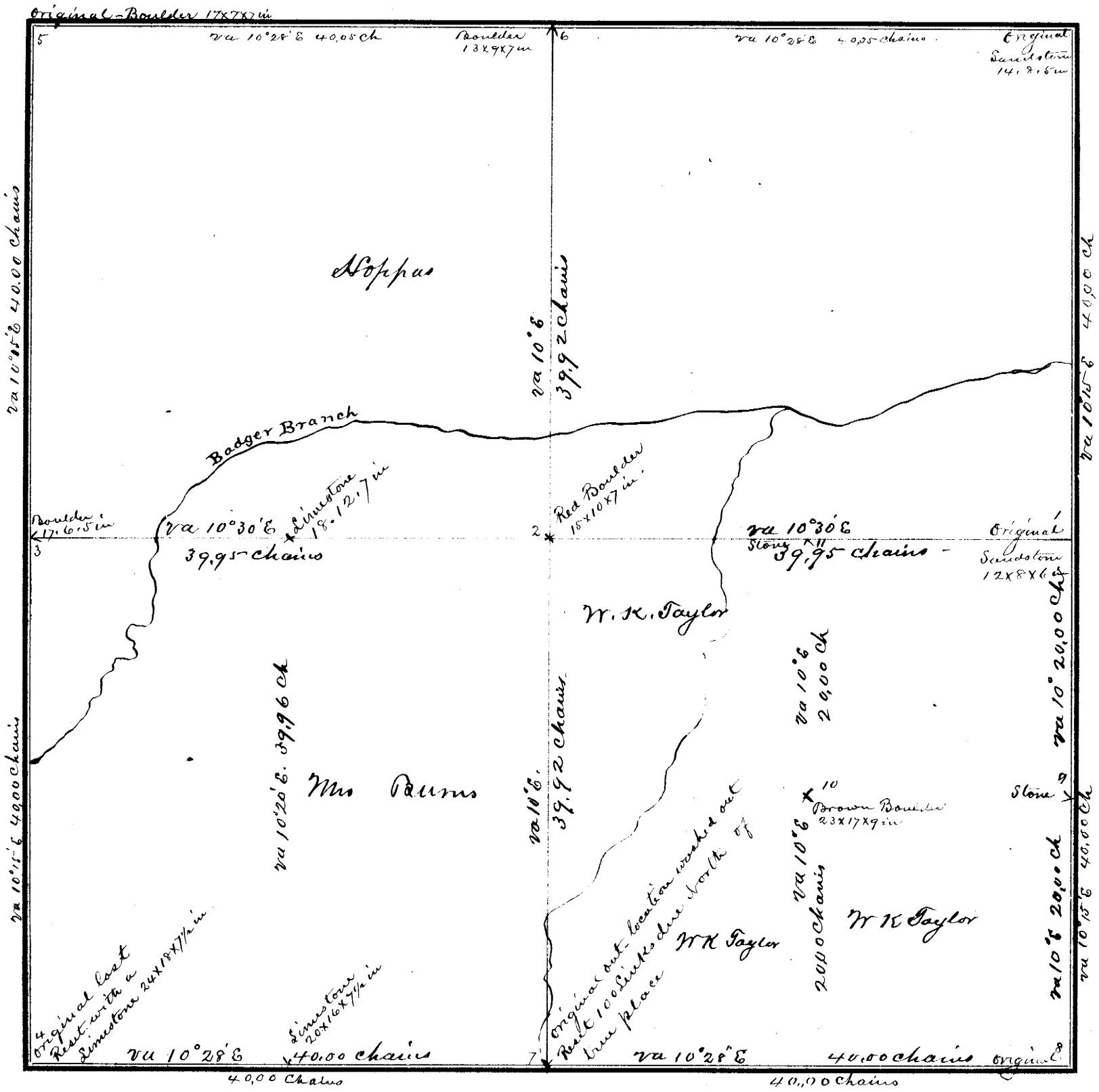

FIELD NOTES.

From Station No.	Direction and Variation	DISTANCE Ch'ns	DISTANCE Links	To Station No.	REMARKS. (Bearing Trees, Boulders, Edifices, &c.	From Station No.	Direction and Variation	DISTANCE Ch'ns	DISTANCE Links	To Station No.	REMARKS. (Bearing Trees, Boulders, Edifices, &c.
1	N va 10°30' E	39	95	2		8	N va 10° E	20	00	9	
2	N va 10°30' E	39	95	3		9	N va 10°30' E	20	00	10	
4	N va 10°15' E	40	00	3		10	N va 10° E	20	00	11	
3	N va 10°15' E	40	00	5							
2	N va 10° E	39	92	6							
2	S va 10° E	39	92	7							
4	E va 10°28' E	40	00	7							
7	E va 10°28' E	40	00	8							

The above is a correct Plat and Field Notes of a Survey made April 11 *1883, for* W K Taylor et al *at the request of* themselves *by* W D Dunlap *County Surveyor, and* W J Walling & S Hoppus *Chainmen.*

W D. Dunlap *County Surveyor.*

We do solemnly swear that the foregoing Plat and Field Notes are correct, and that the lines were measured by us justly and exactly, to the best of our knowledge and ability.

Subscribed and sworn to before me, April 11th 1883.

W. D. Dunlap Co Surv.

W. J. Walling
S Hoppus } *Chainmen.*

SURVEYOR'S RECORD, JOHNSON COUNTY, NEBRASKA.

SECTION 5 **TOWNSHIP** 5 **NORTH, RANGE** 11 **EAST OF 6th P. M.**

ACRES, BLACKMAR & CO., Printers, Burlington, Iowa.

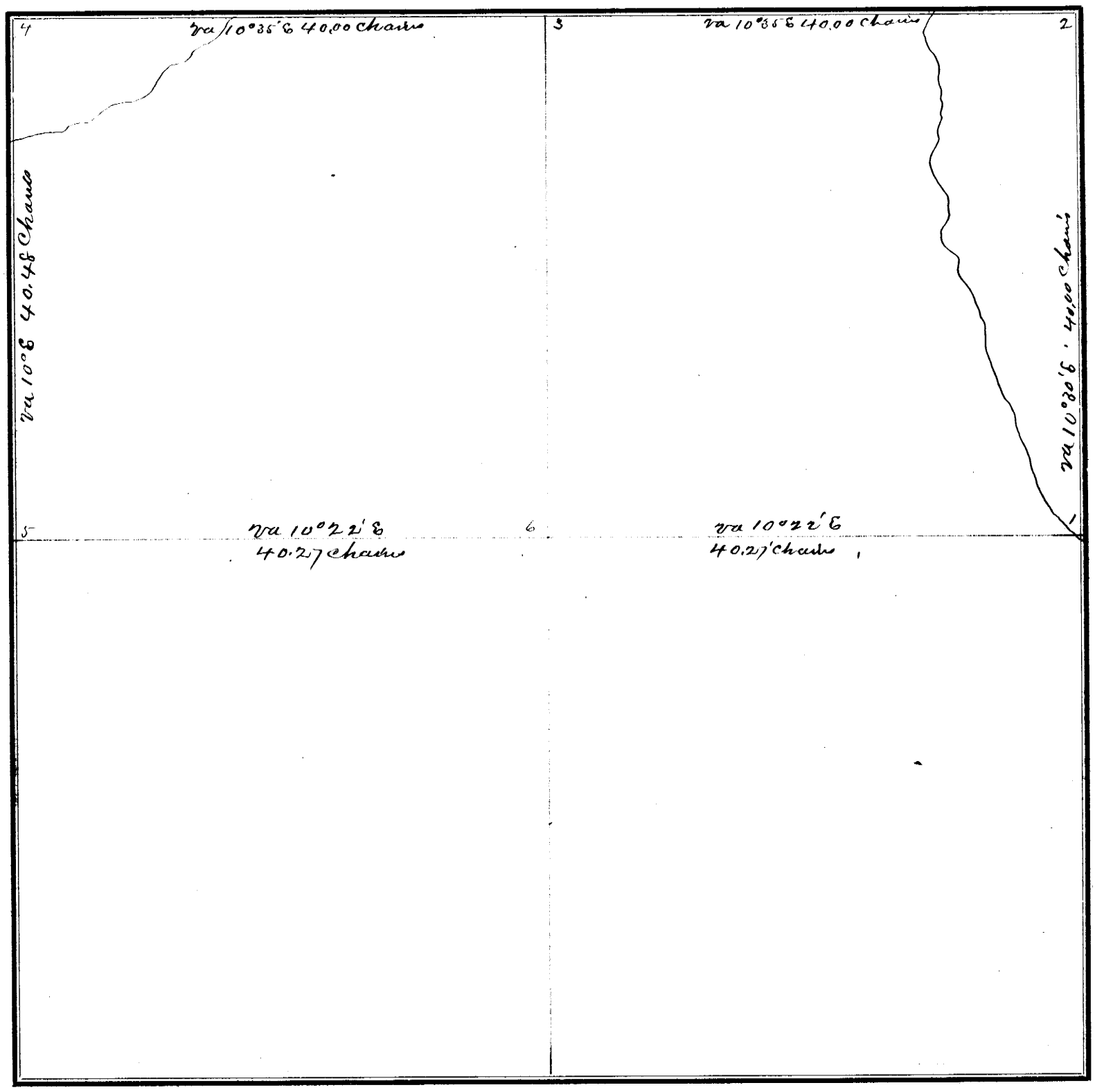

FIELD NOTES.

From Station No.	Direction and Variation	DISTANCE Ch'ns	DISTANCE Links	To Station No.	REMARKS. (Bearing Trees, Boulders, Edifices, &c.	From Station No.	Direction and Variation	DISTANCE Ch'ns	DISTANCE Links	To Station No.	REMARKS. (Bearing Trees, Boulders, Edifices, &c.
1	N Va 10°35'E	40	00	2							
2	W Va 10°35'E	40	00	3							
3	W Va 10°35'E	40	00	4							
4	S Va 10°E	40	48	5							
5	E Va 10°22'E	40	27	6	Drove a Stake						
6	E Va 10°22'E	40	27	1							

The above is a correct Plat and Field Notes of a Survey made April 12th 1883, *for* Geo C. Gustavern *at the request of* himself *by* W. L. Dunlap *County Surveyor, and* H. H. Hunt and Milmer Edwards *Chainmen.*

W L Dunlap **County Surveyor.**

We do solemnly swear that the foregoing Plat and Field Notes are correct, and that the lines were measured by us justly and exactly, to the best of our knowledge and ability.

Subscribed and sworn to before me, April 12th 1883

W L Dunlap Co. Sur.

H. H. Hunt
Milmer Edwards } **Chainmen.**

190

SURVEYOR'S RECORD, JOHNSON COUNTY, NEBRASKA.

SECTION 21 **TOWNSHIP** 6 **NORTH, RANGE** 11 **EAST OF 6th P. M.**

ACKER, BLACKMAR & CO., Printers, Burlington, Iowa.

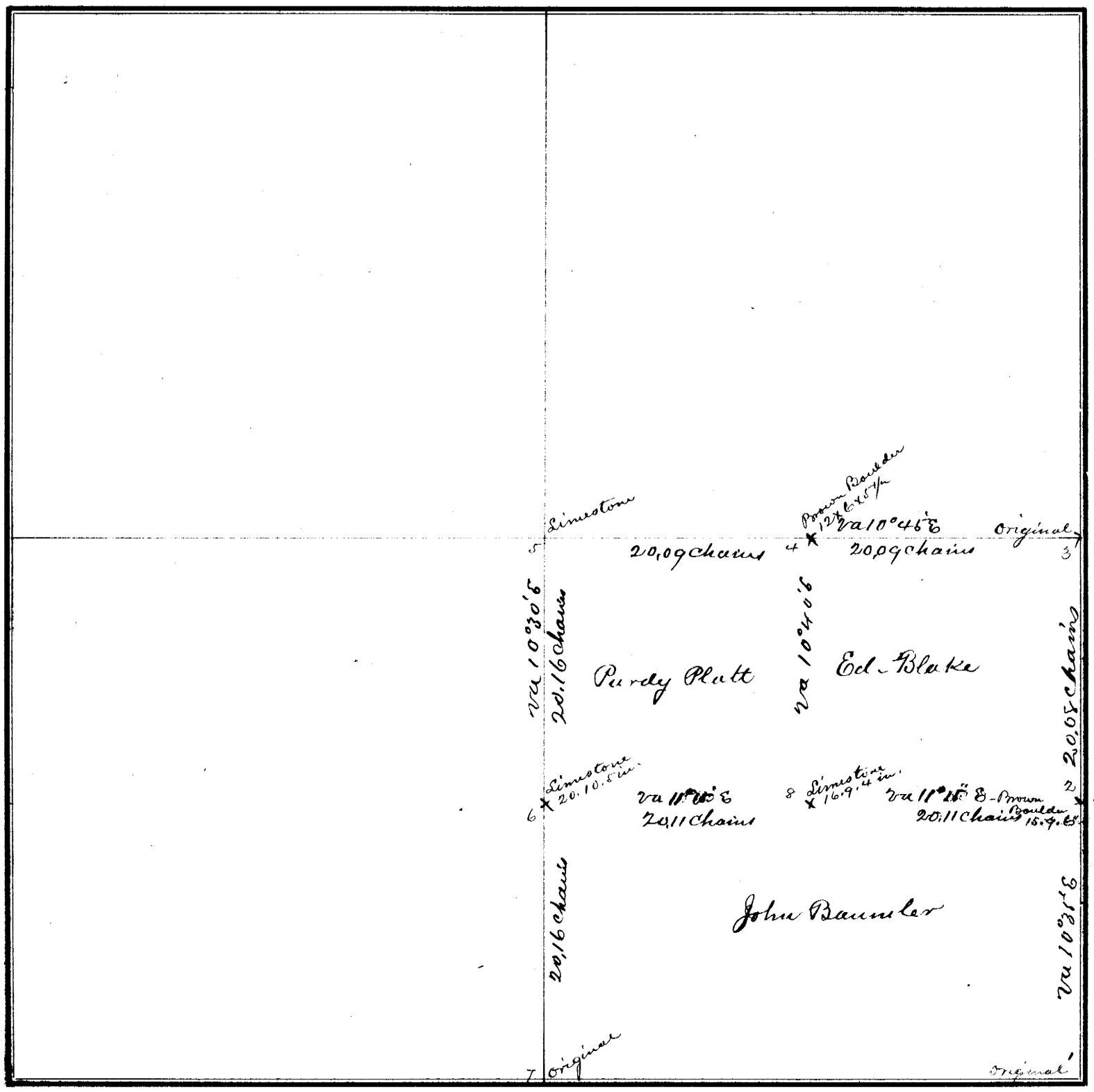

FIELD NOTES.

From Station No.	Direction and Variation	DISTANCE Ch'ns	DISTANCE Links	To Station No.	REMARKS. (Bearing Trees, Boulders, Edifices, &c.	From Station No.	Direction and Variation	DISTANCE Ch'ns	DISTANCE Links	To Station No.	REMARKS, (Bearing Trees, Boulders, Edifices, &c.
1	N. va 10°35' E	20	08	2	Brown Boulder 15.9.6						
2	N. va 10°35' E	20	08	3	Original						
3	N. va 10°45' E	20	09	4	Brown Boulder 12.6.5 p						
4	N. va 10°45' E	20	09	5	Limestone						
5	S va 10°30' E	20	16	6	" 20.10.15						
6	S va 10°36' E	20	16	7	Original						
6	E va 11°15' E	20	11	8	Limestone 16.9.4						
8	E va 11°15' E	20	11	2							

The above is a correct Plat and Field Notes of a Survey made April 13th *1883, for* John Baumler & Ed Blake *at the request of* themselves *by* W D Dunlap *County Surveyor, and* Palmer Blake & J Baumler *Chainmen.*

W D. Dunlap *County Surveyor.*

We do solemnly swear that the foregoing Plat and Field Notes are correct, and that the lines were measured by us justly and exactly, to the best of our knowledge and ability.

Subscribed and sworn to before me, April 13th 1883

W D Dunlap County Surv.

Palmer Blake
J Baumler } *Chainmen.*

SURVEYOR'S RECORD, JOHNSON COUNTY, NEBRASKA.

SECTION 16 **TOWNSHIP** 4 **NORTH, RANGE** 10 **EAST OF 6th P. M.**

ACHES, BLACKMAR & CO., Printers, Burlington, Iowa.



FIELD NOTES.

From Station No.	Direction and Variation	DISTANCE Ch'ns	DISTANCE Links	To Station No.	REMARKS. (Bearing Trees, Boulders, Edifices, &c.	From Station No.	Direction and Variation	DISTANCE Ch'ns	DISTANCE Links	To Station No.	REMARKS. (Bearing Trees, Boulders, Edifices, &c.
1	N va 9°15'E	40	00	2							
2	N " 9°15'E	40	00	3							
3	E " 10°30'E	39	97	4							
4	E " 10°30'E	39	97	5							
5	S " 9°47'E	40	00	6							
6	S " 9°47'E	40	00	7							
8	N " 9° E	40	00	9							
9	N " 9° E	40	00	4							

The above is a correct Plat and Field Notes of a Survey made March 9th *18*83*, for* above named parties *at the request of* themselves *by* W. L. Dunlap *County Surveyor, and* M. Shoughnessy and Asa Morris *Chainmen.*

W. L. Dunlap **County Surveyor.**

We do solemnly swear that the foregoing Plat and Field Notes are correct, and that the lines were measured by us justly and exactly, to the best of our knowledge and ability.

Subscribed and sworn to before me, ... **18** .....

..... } **Chainmen.**

SURVEYOR'S RECORD, JOHNSON COUNTY, NEBRASKA.

SECTION 3 **TOWNSHIP** 4 **NORTH, RANGE** 9 **EAST OF 6th P. M.**

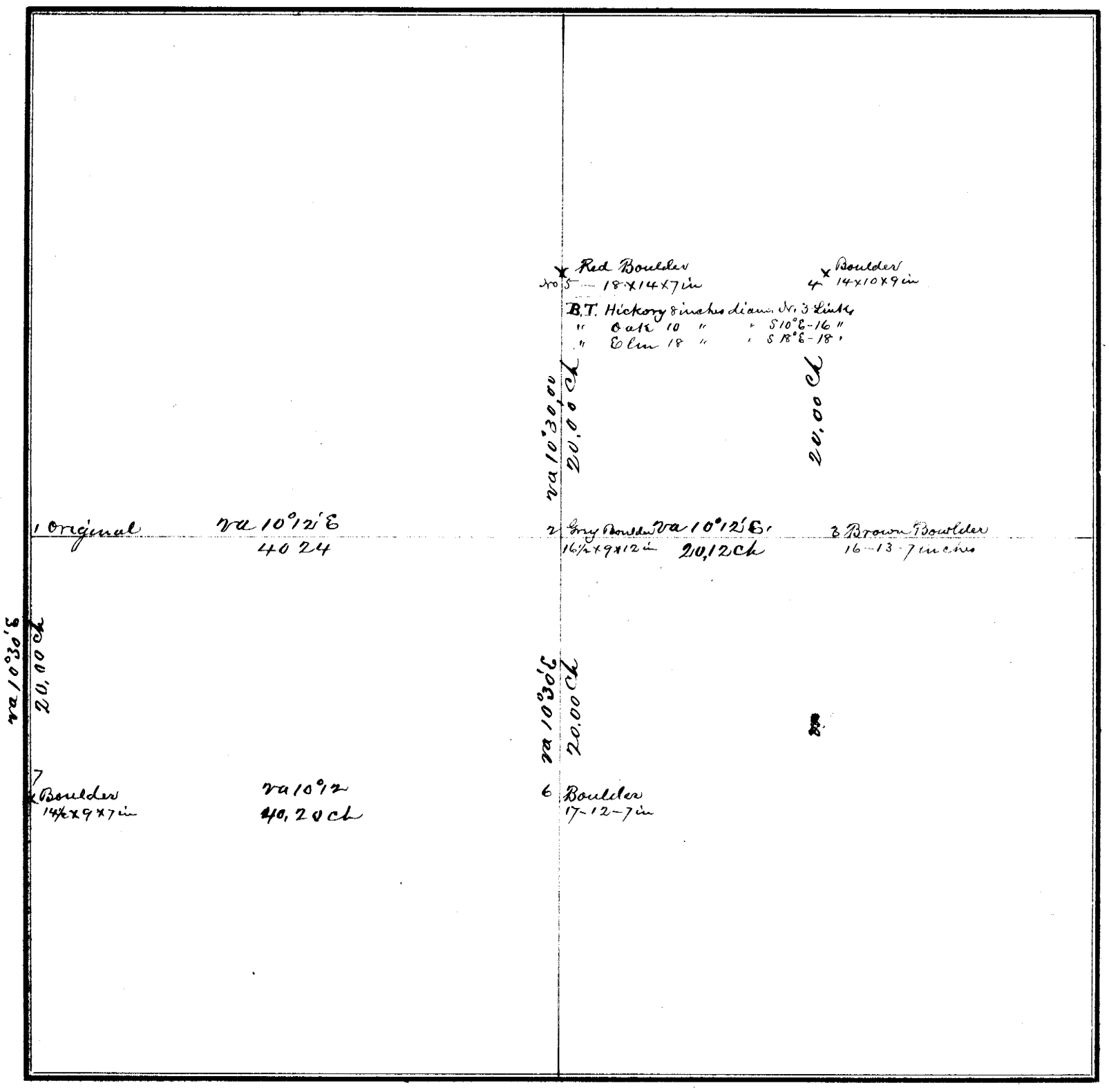

FIELD NOTES.

From Station No.	Direction and Variation	DISTANCE Ch'ns	DISTANCE Links	To Station No.	REMARKS. (Bearing Trees, Boulders, Edifices, &c.	From Station No.	Direction and Variation	DISTANCE Ch'ns	DISTANCE Links	To Station No.	REMARKS, (Bearing Trees, Boulders, Edifices, &c.
1	E, va, 10°12' E	40	24	2							
2	E. va, 10°12' E	40	24	3							
3	N, va, 10°30' E	20	00	4							
2	N. va, 10°30' E	20	00	5							
2	S. va, 10°30' E	20	00	6							
1	S. va, 10°30' E	20	00	7							
1	E va 10°20' E	40	20	6							

The above is a correct Plat and Field Notes of a Survey made May 28th *1883, for* James Kavanagh *at the request of* himself *by* W. L. Dunlap *County Surveyor, and* Bryan Kavanagh & Lawrence Shoughnessy *Chainmen.*

W. L. Dunlap *County Surveyor.*

We do solemnly swear that the foregoing Plat and Field Notes are correct, and that the lines were measured by us justly and exactly, to the best of our knowledge and ability.

Subscribed and sworn to before me, May 28 1883

W. L. Dunlap Co. Surv.

Bryan Kavanagh
Lawrence Shoughnessy } *Chainmen.*

SURVEYOR'S RECORD, JOHNSON COUNTY, NEBRASKA.

SECTION 17 **TOWNSHIP** 4 **NORTH, RANGE** 10 **EAST OF 6th P. M.**

ACHESE, BLACKMAN & CO., Printers, Burlington, Iowa.

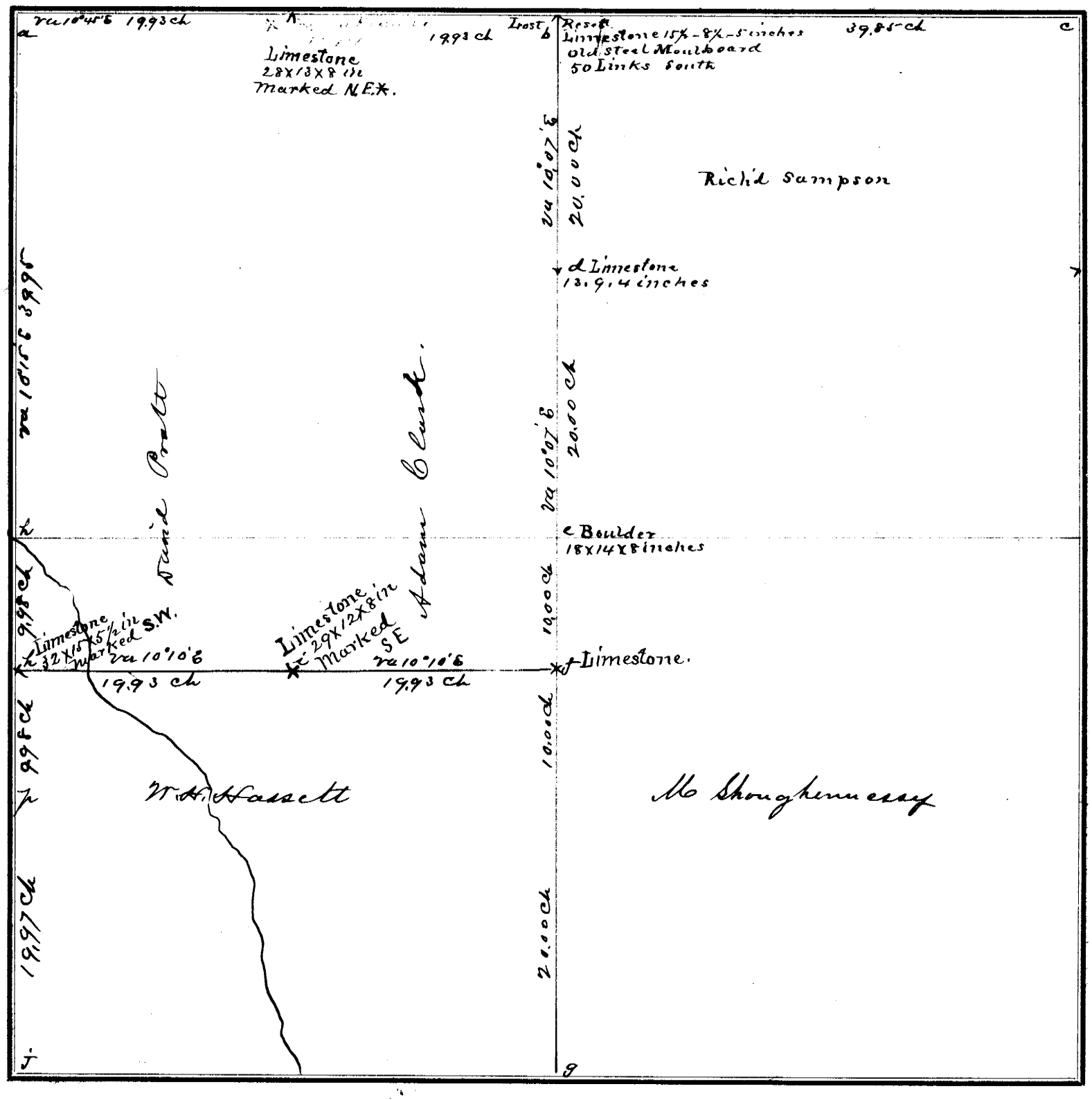

FIELD NOTES.

From Station No.	Direction and Variation	DISTANCE Ch'ns	DISTANCE Links	To Station No.	REMARKS. (Bearing Trees, Boulders, Edifices, &c.	From Station No.	Direction and Variation	DISTANCE Ch'ns	DISTANCE Links	To Station No.	REMARKS. (Bearing Trees, Boulders, Edifices, &c.
a	E va 10°45' E	19	93	X		h	S. va 10°15' E	9	98	h	
X	" " 10°45' E	19	93	b		h	S " 10°15' E	9	98	p	
b	" " 10°45' E	39	85	c.	Old Iron side 50 Lks South	p	S " 10°15' E	9	97	J	
b	S " 10°07' E	20	00	d		h	E " 10°10' E	19	93	i	
d	S " 10°07' E	20	00	e		i	E " 10°10' E	19	93	e	
e	S " 10°07' E	10	00	f							
f	S " 10°07' E	20	00	g	1/4 on South						
a	S " 10°15' E	39	95	h							

The above is a correct Plat and Field Notes of a Survey made July 3d *1883, for* above named parties *at the request of* themselves *by* W. L. Dunlap *County Surveyor, and* P. S. Chrisenberry *and* F. W. Lukins *Chainmen.*

W. L. Dunlap **County Surveyor.**

We do solemnly swear that the foregoing Plat and Field Notes are correct, and that the lines were measured by us justly and exactly, to the best of our knowledge and ability.

Subscribed and sworn to before me, July 3d 1883

W. L. Dunlap

P. S. Chrisenberry
F. W. Lukins } **Chainmen.**

SURVEYOR'S RECORD, JOHNSON COUNTY, NEBRASKA.

SECTION 36 **TOWNSHIP** 4 **NORTH, RANGE** 9 **EAST OF 6th P. M.**

ACME BLANKS & CO., Printers, Burlington, Iowa.



FIELD NOTES.

From Station No.	Direction and Variation	DISTANCE Ch'ns	DISTANCE Links	To Station No.	REMARKS. (Bearing Trees, Boulders, Edifices, &c.	From Station No.	Direction and Variation	DISTANCE Ch'ns	DISTANCE Links	To Station No.	REMARKS, (Bearing Trees, Boulders, Edifices, &c.
a	N. va 10°10' E	40.03		b	1/4 location lost reset						
b	N va 10°10' E	40.03		c	the original - Semi-lost						
b	E va 9°46' E	39.89		d							
d	E va 9°46' E	3989		e	original broken in many						
e	N va 10°48' E	40.00		f	fragments - reset with						
g	S va 10°24' E	40	11	d	a Boulder 12x11x11 inches						
d	S va 10°24' E	40	11	h							

The above is a correct Plat and Field Notes of a Survey made July 11th *1883, for* Jas. O. Filley, J. M. Middleton *at the request of* themselves *by* W. L. Dunlap *County Surveyor, and* Geo. Trout and Eugene Clark *Chainmen.*

County Surveyor.

We do solemnly swear that the foregoing Plat and Field Notes are correct, and that the lines were measured by us justly and exactly, to the best of our knowledge and ability.

Subscribed and sworn to before me, July 11th **1883**

W. L. Dunlap

Geo Trout
Eugene Clark } ***Chainmen.***

SURVEYOR'S RECORD, JOHNSON COUNTY, NEBRASKA.

SECTION 10 **TOWNSHIP** 4 **NORTH, RANGE** 9 **EAST OF 6th P. M.**

BURR, BLACKMAN & CO., PRINTERS, Huntington, Ind.



FIELD NOTES.

From Station No.	Direction and Variation	DISTANCE Ch'ns	DISTANCE Links	To Station No.	REMARKS. (Bearing Trees, Boulders, Edifices, &c.	From Station No.	Direction and Variation	DISTANCE Ch'ns	DISTANCE Links	To Station No.	REMARKS, (Bearing Trees, Boulders, Edifices, &c.
1	N Va 10°25' E	40	52	2		7	N Va 10°30' E	40	20	4	
2	N Va 10°25' E	40	00	3	Boulder 18x14x12 inches Corner set with a but remnant of old Corner						
3	N Va 10°30' E	40	00	4							
4	N Va 10°30' E	40	00	5							
5	S Va 10° E	40	50	6	1/4 Corner on N.						
6	E Va 10°30' E	40	17	7	Centre of Section						
7	E Va 10°30' E	40	17	2	1/4 on E.						
8	N Va 10°30' E	40	20	7							

The above is a correct Plat and Field Notes of a Survey made July 10th *1883, for* Thos. Jeffrey & A. Pease *at the request of* themselves *by* W. L. Dunlap *County Surveyor, and* B. F. Stone & James Marshal *Chainmen.*

W. L. Dunlap **County Surveyor.**

We do solemnly swear that the foregoing Plat and Field Notes are correct, and that the lines were measured by us justly and exactly, to the best of our knowledge and ability.

Subscribed and sworn to before me, July 10th 1883

W. L. Dunlap Co. Sur.

B. F. Stone
James Marshall
} **Chainmen.**

SURVEYOR'S RECORD, JOHNSON COUNTY, NEBRASKA.

SECTION 15 **TOWNSHIP** 4 **NORTH, RANGE** 9 **EAST OF 6th P. M.**

ACRES, BLACKMAR & CO., Printers, Burlington, Iowa.

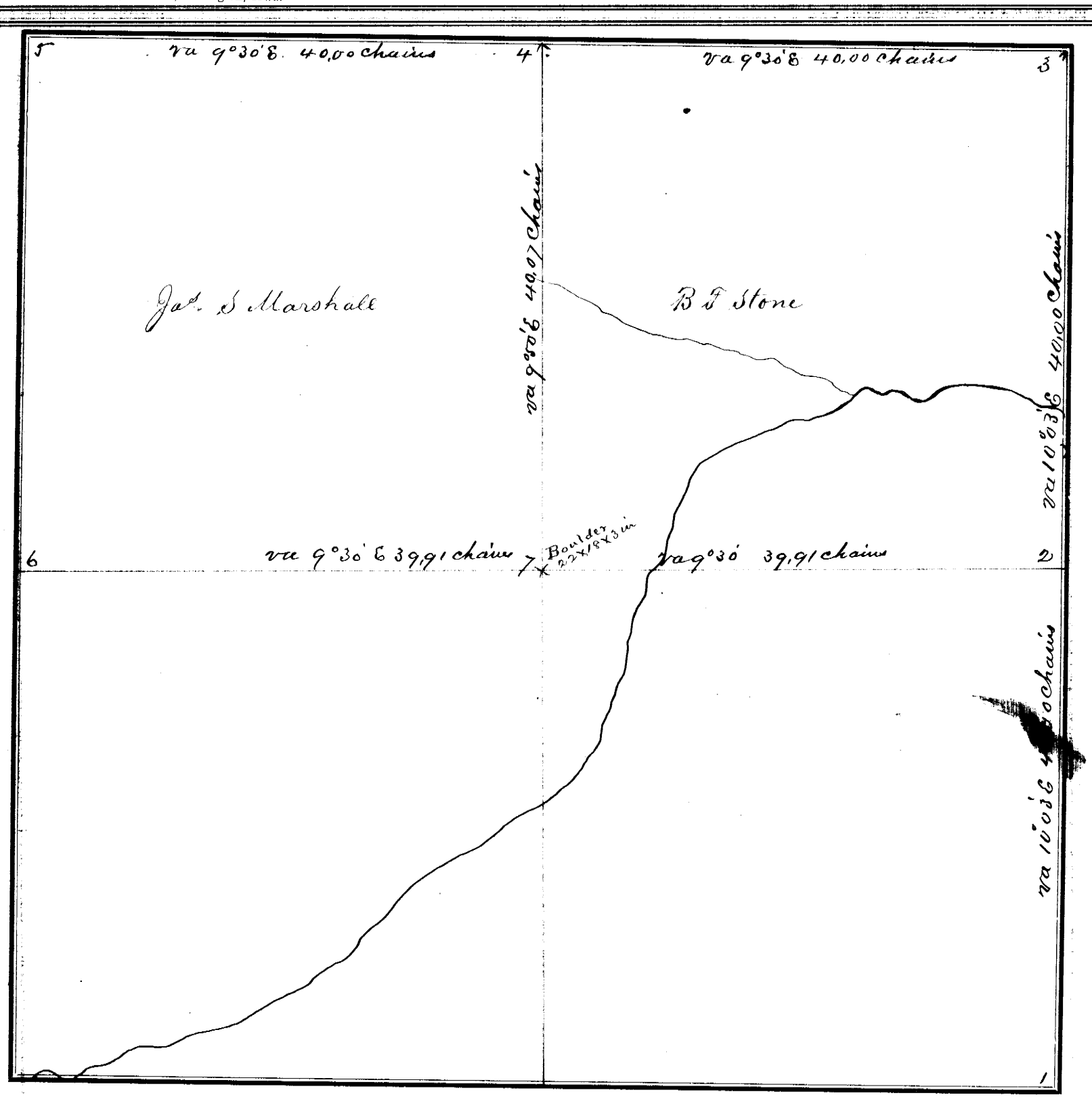

FIELD NOTES.

From Station No.	Direction and Variation	DISTANCE Ch'ns	Links	To Station No.	REMARKS, (Bearing Trees, Boulders, Edifices, &c.	From Station No.	Direction and Variation	DISTANCE Ch'ns	Links	To Station No.	REMARKS, (Bearing Trees, Boulders, Edifices, &c.
1	N va 10°03' E	40	00	2	1/4 Corner lost re-set with a Boulder 19x12x8 inches						
2	N va 10°03' E	40	00	3	N.E. Corner lost reset with original stone in bottom of pit & a boulder 20x14x13 on top						
4	N va 9°30' E	40	00	6							
4	N va 9°30' E	40	00	5							
2	N va 9°30' E	39	91	7							
7	N va 9°30' E	39	91	6							
7	N va 9°50' E	40	07	4							

The above is a correct Plat and Field Notes of a Survey made July 7th 1883, *for* Jas S Marshall et al *at the request of* himself *by* W L Dunlap *County Surveyor, and* J. W. Beatty and E. E. Pease *Chainmen.*

W. D. Dunlap **County Surveyor.**

We do solemnly swear that the foregoing Plat and Field Notes are correct, and that the lines were measured by us justly and exactly, to the best of our knowledge and ability.

Subscribed and sworn to before me, July 7th 1883

W. L. Dunlap
Co Sur.

J. W. Beatty
E. E. Pease
} **Chainmen.**

SURVEYOR'S RECORD, JOHNSON COUNTY, NEBRASKA.

SECTION 22 TOWNSHIP 4 NORTH, RANGE 9 EAST OF 6th P. M.

ACRES, BLACKMAR & CO., Printers, Burlington, Iowa.



FIELD NOTES.

From Station No.	Direction and Variation	DISTANCE Ch'ns	DISTANCE Links	To Station No.	REMARKS. (Bearing Trees, Boulders, Edifices, &c.	From Station No.	Direction and Variation	DISTANCE Ch'ns	DISTANCE Links	To Station No.	REMARKS, (Bearing Trees, Boulders, Edifices, &c.
1	S va 10°25' E	39	95	2							
2	S va 10°25' E	39	95	3							
2	E va 10°35' E	39	06	4							
4	E va 10°35' E	39	06	5							
6	N va 9°25' E	39	62	4							
4	N va 10°15' E	39	62	7							

The above is a correct Plat and Field Notes of a Survey made July 6th, 1883, *for* J. N. Beatty & C. D. Bennett *at the request of* themselves *by* W. L. Dunlap *County Surveyor, and* B. F. Stone & Jno. C. Boyd *Chainmen.*

W. L. Dunlap **County Surveyor.**

We do solemnly swear that the foregoing Plat and Field Notes are correct, and that the lines were measured by us justly and exactly, to the best of our knowledge and ability.

Subscribed and sworn to before me, July 6th 1883

W. L. Dunlap Co Surv

B. F. Stone
Jno. C. Boyd
} **Chainmen.**

98

SURVEYOR'S RECORD, JOHNSON COUNTY, NEBRASKA.

SECTION 30 **TOWNSHIP** 5 **NORTH, RANGE** 11 **EAST OF 6th P. M.**

ACRES, BLACKMAR & CO., Printers, Burlington, Iowa.



FIELD NOTES.

From Station No.	Direction and Variation	DISTANCE Ch'ns	DISTANCE Links	To Station No.	REMARKS. (Bearing Trees, Boulders, Edifices, &c.	From Station No.	Direction and Variation	DISTANCE Ch'ns	DISTANCE Links	To Station No.	REMARKS. (Bearing Trees, Boulders, Edifices, &c.
1	E. va 10°30' E	10	00	2						1	Limestone 18½ - 12 - 5
2	S. va 10°45' E	10	00	3						2	" 18½ - 9 - 5
3	W. va 10°30' E	10	00	4						3	" 15 - 9 - 3
4	N va 10°45' E	10	00	1						4	" 19 - 10 - 4

The above is a correct Plat and Field Notes of a Survey made June 20th *1883, for* Francis Pillmore *at the request of* himself *by* W. L. Dunlap *County Surveyor, and* W. L. Dunlap *Chainmen.*

W. L. Dunlap *County Surveyor.*

We do solemnly swear that the foregoing Plat and Field Notes are correct, and that the lines were measured by us justly and exactly, to the best of our knowledge and ability.

W. L. Dunlap } ***Chainmen.***

Subscribed and sworn to before me, June 20th 1883

W. L. Dunlap

SURVEYOR'S RECORD, JOHNSON COUNTY, NEBRASKA.

SECTION 22 **TOWNSHIP** 5 **NORTH, RANGE** 11 **EAST OF 6th P. M.**

ACRES, BLACKMAR & CO., PRINTERS, BURLINGTON, IOWA.



FIELD NOTES.

From Station No.	Direction and Variation	DISTANCE Ch'ns	DISTANCE Links	To Station No.	REMARKS. (Bearing Trees, Boulders, Edifices, &c.	From Station No.	Direction and Variation	DISTANCE Ch'ns	DISTANCE Links	To Station No.	REMARKS, (Bearing Trees, Boulders, Edifices, &c.
1	N. Va 10°15' E	39	96	2	1/4 Cor S. last — rest						
2	N. Va 10°15' E	39	96	3	with a Gray Boulder						
1	N Va 10° E	40	00	4	23x15x12 inches						
4	N Va 10° E	40	00	5	N. E corner last						
5	N. Va 10° E	39	68	6	rest with a Lime-						
6	N. Va 10° E	39	68	7	stone 12x12x3 inches						
6	S Va 10°30' E	39	98	8							
8	S Va 10°30' E	39	98	2							

The above is a correct Plat and Field Notes of a Survey made April 6th *1882, for* Chas Keplinger *at the request of* himself *by* W. L. Dunlap *County Surveyor, and* E. Keplinger & D. S. Warner *Chainmen.*

W. L. Dunlap **County Surveyor.**

We do solemnly swear that the foregoing Plat and Field Notes are correct, and that the lines were measured by us justly and exactly, to the best of our knowledge and ability.

Subscribed and sworn to before me, April 6th 1882

E. Keplinger
D. S. Warner } **Chainmen.**

SURVEYOR'S RECORD, JOHNSON COUNTY, NEBRASKA.

SECTION 32 **TOWNSHIP** 4 **NORTH, RANGE** 11 **EAST OF 6th P. M.**

ACKER, BLACKMAN & CO., Printers, Burlington, Iowa.



FIELD NOTES.

From Station No.	Direction and Variation	DISTANCE Ch'ns	DISTANCE Links	To Station No.	REMARKS. (Bearing Trees, Boulders, Edifices, &c.	From Station No.	Direction and Variation	DISTANCE Ch'ns	DISTANCE Links	To Station No.	REMARKS. (Bearing Trees, Boulders, Edifices, &c.
1	N va 9°30' E	40	00	2							
2	N va 9° E	19	96	3	N.E Corner lost - reset						
3	S va 9°30 E	40	00	4	with a half round						
4	E	20	06	1	Boulder 21.7.5 inches						

The above is a correct Plat and Field Notes of a Survey made January 24th 1882, *for* John Barlels *at the request of* himself *by* W L Dunlop *County Surveyor, and* Henry Schrader and Charles Rich *Chainmen.*

W L. Dunlap **County Surveyor.**

We do solemnly *swear that the foregoing Plat and Field Notes are correct, and that the lines were measured by us justly and exactly, to the best of our knowledge and ability.*

Subscribed and sworn to before me, Jany 24th 1882.

W L Dunlop Co. Surv.

Henry Schrader
Charles Rich } **Chainmen.**

SURVEYOR'S RECORD, JOHNSON COUNTY, NEBRASKA.

SECTION 30 **TOWNSHIP** 5 **NORTH, RANGE** 12 **EAST OF 6th P. M.**

ACKER, HACKMAN & CO., Printers, Burlington, Iowa.



FIELD NOTES.

From Station No.	Direction and Variation	DISTANCE Ch'ns	DISTANCE Links	To Station No.	REMARKS. (Bearing Trees, Boulders, Edifices, &c.	From Station No.	Direction and Variation	DISTANCE Ch'ns	DISTANCE Links	To Station No.	REMARKS, (Bearing Trees, Boulders, Edifices, &c.
1	N. va 11° E	19	92	2	At station 2. Set aug					4	Limestone 22 x 12. 6 in
2	" " 11° E	19	92	3	ular Boulder 21.13.12					6	Red Boulder 14.10.8 "
3	" " 11° E	19	92	4	inches					8	" " 14.9.10 "
4	" " 11° E	19	76	5	At Sta 3. Reset by red						
5	S. " 10°20' E	20	01	6	ish boulder 17.12.11						
6	" " 10°20' E	20	01	7	inches in place of						
6	E " 11° E	19	76	8	the original which						
8	N " 10°20' E	20	02	4	was lost.						

The above is a correct Plat and Field Notes of a Survey made Feby. 8th *1882, for* Samuel Berry *at the request of* himself *by* W. L. Dunlap *County Surveyor, and* A. F. Jones & Joseph Berry *Chainmen.*

W L Dunlap **County Surveyor.**

We do solemnly swear that the foregoing Plat and Field Notes are correct, and that the lines were measured by us justly and exactly, to the best of our knowledge and ability.

Subscribed and sworn to before me, Feby 8th 1882

W L Dunlap Co Sur

A F Jones
Joseph Berry } **Chainmen.**

SURVEYOR'S RECORD, JOHNSON COUNTY, NEBRASKA.

SECTION 20 **TOWNSHIP** 4 **NORTH, RANGE** 10 **EAST OF 6th P. M.**

ACME STATIONERY & CO., Printers, Burlington, Iowa.

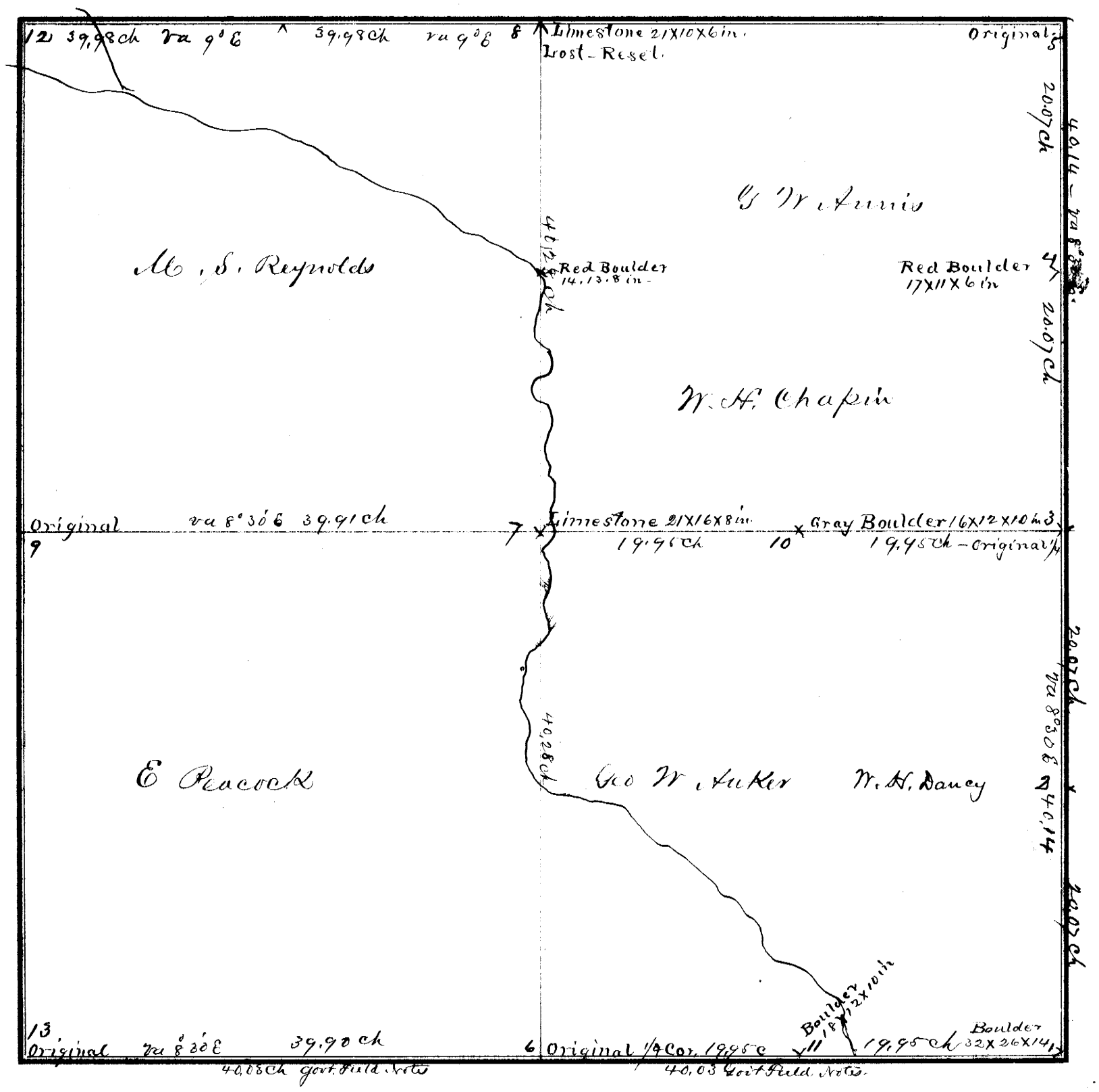

FIELD NOTES.

From Station No.	Direction and Variation	DISTANCE Ch'ns	DISTANCE Links	To Station No.	REMARKS. (Bearing Trees, Boulders, Edifices, &c.	From Station No.	Direction and Variation	DISTANCE Ch'ns	DISTANCE Links	To Station No.	REMARKS. (Bearing Trees, Boulders, Edifices, &c.
1	N va 8° 30' E	20	07	2		10	E va 8° 30' E	19	95	3	
2	" 8° 30' E	20	07	3		1	N va 8° 30' E	19	95	11	
3	" 8° 30' E	20	07	4		11	" " 8° 30' E	19	95	6	
4	" 8° 30' E	20	07	5		6	" " 8° 30' E	39	90	13	
5	N 9° E	39	98	8		6	N " 8° 30' E	40	20	7	
8	" 9° E	39	98	12		7	" " 8° 30' E	40	20	8	
9	E 8° 30' E	39	91	7		7	" " 8° 30' E	20	10	14	
7	" 8° 30' E	19	95	10							

The above is a correct Plat and Field Notes of a Survey made Oct 26th 1882, *for* G. W. Auker & W. H. Chapin *at the request of* themselves *by* W. L. Dunlap *County Surveyor, and* M. Shoughnessy and M. Cooper *Chainmen.*

W. L. Dunlap *County Surveyor.*

We do solemnly swear that the foregoing Plat and Field Notes are correct, and that the lines were measured by us justly and exactly, to the best of our knowledge and ability.

M. Shoughnessy
M. Cooper } **Chainmen.**

Subscribed and sworn to before me, Oct 26th 1882

W. L. Dunlap Co Surveyor

SURVEYOR'S RECORD, JOHNSON COUNTY, NEBRASKA.

SECTION 32 TOWNSHIP 4 NORTH, RANGE 10 EAST OF 6th P. M.

ACRES, BLACKMAR & CO., Printers, Burlington, Iowa.



FIELD NOTES.

From Station No.	Direction and Variation	DISTANCE Ch'ns	DISTANCE Links	To Station No.	REMARKS. (Bearing Trees, Boulders, Edifices, &c.	From Station No.	Direction and Variation	DISTANCE Ch'ns	DISTANCE Links	To Station No.	REMARKS. (Bearing Trees, Boulders, Edifices, &c.
1	E va 9°30'E	39	88	2							
2	E va 9° E	39	88	3							
3	S va 10° E	40	00	4							
2	S va 10° E	40	14	5							

The above is a correct Plat and Field Notes of a Survey made May 7th 1882, *for* Winzel Kamen *at the request of* himself *by* W L Dunlap *County Surveyor, and* Theodore Fuller & W Kamen **Chainmen.**

W L Dunlap **County Surveyor.**

We do solemnly swear that the foregoing Plat and Field Notes are correct, and that the lines were measured by us justly and exactly, to the best of our knowledge and ability.

Subscribed and sworn to before me, May 7th 1882

W L Dunlap

Theodore Fuller
W. Kamen } **Chainmen.**

SURVEYOR'S RECORD, JOHNSON COUNTY, NEBRASKA.

SECTION 25 **TOWNSHIP** 6 **NORTH, RANGE** 10 **EAST OF 6th P. M.**

ACKLEY, BLASCHKE & CO., PRINTERS, Dubuque, Iowa.



FIELD NOTES.

From Station No.	Direction and Variation	DISTANCE Ch'ns	DISTANCE Links	To Station No.	REMARKS. (Bearing Trees, Boulders, Edifices, &c.	From Station No.	Direction and Variation	DISTANCE Ch'ns	DISTANCE Links	To Station No.	REMARKS. (Bearing Trees, Boulders, Edifices, &c.
1	N, va 10° E	19	93	8		6	E, va 9°50' E	19	93	7	
8	N, va 10° E	19	93	2							
2	N, va 10° E	19	93	9							
9	N, va 10° E	19	93	3							
3	N va 10°30' E	39	90	4							
4	E va 9°50' E	19	93	10							
10	E va 9°50' E	19	93	5							
5	E va 9°50' E	19	93	6							

The above is a correct Plat and Field Notes of a Survey made April 18th 1887, *for* Mrs Skillman & O'Keef *at the request of* themselves *by* W. L. Dunlap *County Surveyor, and* Christian Dosh & Nathaniel Sutherland *Chainmen.*

W. L. Dunlap *County Surveyor.*

We do solemnly swear that the foregoing Plat and Field Notes are correct, and that the lines were measured by us justly and exactly, to the best of our knowledge and ability.

Christian Dosh
Nathaniel Sutherland } **Chainmen.**

Subscribed and sworn to before me, April 18th 1887

W. L. Dunlap Co Sur

SURVEYOR'S RECORD, JOHNSON COUNTY, NEBRASKA.

SECTION 16 **TOWNSHIP** 6 **NORTH, RANGE** 10 **EAST OF 6th P. M.**

ACMES, BLACKMAR & CO., Printers, Binding, etc. Iowa.



FIELD NOTES.

From Station No.	Direction and Variation	DISTANCE Ch'ns	DISTANCE Links	To Station No.	REMARKS. (Bearing Trees, Boulders, Edifices, &c.	From Station No.	Direction and Variation	DISTANCE Ch'ns	DISTANCE Links	To Station No.	REMARKS, (Bearing Trees, Boulders, Edifices, &c.
1	E va 9°45' E	20	04	2		9	E va 10° E	20	04	10	
2	E va 9°45' E	20	04	3		10	E va 10° E	20	04	11	
3	E va 9°45' E	20	04	4		1	N va 10° E	20	00	12	
4	E va 9°45' E	20	04	5		12	N va 10° E	20	00	13	
6	N va 9°50' E	20	01	7		1	S va 10° E	20	00	14	
7	N va 9°50' E	20	01	3		14	S va 10° E	20	00	15	
3	N va 9°50' E	20	01	8		15	E va 10° E	20	00	16	
8	N va 9°50' E	20	01	9		16	E va 10° E	20	00	6	

The above is a correct Plat and Field Notes of a Survey made Jany 18th *1882, for* P. M. Fithian et al *at the request of* themselves *by* W. L. Dunlap *County Surveyor, and* F. D. Estes & J. M. Brown *Chainmen.*

W. L. Dunlap **County Surveyor.**

We do solemnly swear that the foregoing Plat and Field Notes are correct, and that the lines were measured by us justly and exactly, to the best of our knowledge and ability.

Subscribed and sworn to before me, Jany 18th 1882

W. L. Dunlap Co Surv

F. D. Estes
J. M. Brown } **Chainmen.**

SURVEYOR'S RECORD, JOHNSON COUNTY, NEBRASKA.

SECTION 16 TOWNSHIP 5 NORTH, RANGE 10 EAST OF 6th P. M.

KEEN, McCLURE & CO. Stationers, Burlington, Iowa.

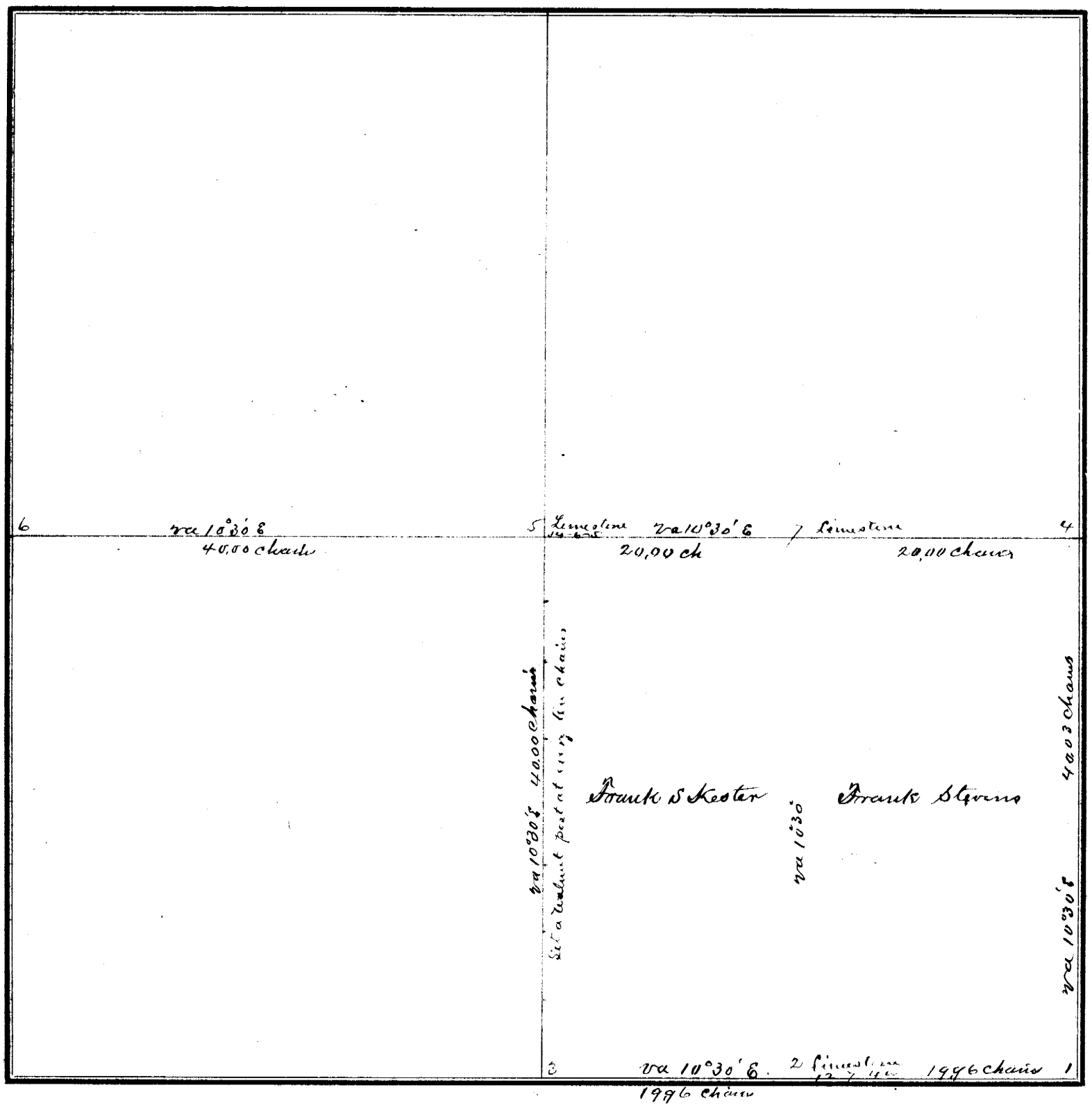

FIELD NOTES.

From Station No.	Direction and Variation	DISTANCE Ch'ns	DISTANCE Links	To Station No.	REMARKS. (Bearing Trees, Boulders, Edifices, &c.	From Station No.	Direction and Variation	DISTANCE Ch'ns	DISTANCE Links	To Station No.	REMARKS. (Bearing Trees, Boulders, Edifices, &c.
1	W, va 10°30' E	19	96	2							
2	W. va 10°30' E	19	96	3							
1	N va 10°30 E	40	03	4							
4	W va 10°30' E	20	00	7							
7	W va 10°30' E	20	00	5	Centre of sec –						
5	W, va 10°30' E	20	00	6	1/4 on W.						
5	S va 10°30' E	40	00	3	1/4 on S						

The above is a correct Plat and Field Notes of a Survey made April 4th 1882, *for* Frank Stevens et al *at the request of* themselves *by* W L Dunlap *County Surveyor, and* George A Ballard and David Moore *Chainmen.*

W L Dunlap *County Surveyor.*

***We do solemnly swear** that the foregoing Plat and Field Notes are correct, and that the lines were measured by us **justly and exactly**, to the best of our knowledge and ability.*

Subscribed and sworn to before me, April 4th 1882

W L Dunlap

George A Ballard
David Moore } *Chainmen.*

SURVEYOR'S RECORD, JOHNSON COUNTY, NEBRASKA.

SECTION 20 **TOWNSHIP** 5 **NORTH, RANGE** 9 **EAST OF 6th P. M.**

ACME BLANK & CO. Printers, Burlington, Iowa.



FIELD NOTES.

From Station No.	Direction and Variation	DISTANCE Ch'ns	DISTANCE Links	To Station No.	REMARKS. (Bearing Trees, Boulders, Edifices, &c.	From Station No.	Direction and Variation	DISTANCE Ch'ns	DISTANCE Links	To Station No.	REMARKS. (Bearing Trees, Boulders, Edifices, &c.
1	N va 10° E	40	00	2	to centre						
2	N va 10° E	40	00	3	" 1/4 on N.						
4	E va 10° E	39	78	2							
2	E va 10° E	39	78	5	to 1/4 on E						

The above is a correct Plat and Field Notes of a Survey made June 13th *18*81*, for* James Krisiva *at the request of* himself *by* W. L. Dunlap *County Surveyor, and* John Swabada *and* James Brosh *Chainmen.*

County Surveyor.

We do solemnly swear that the foregoing Plat and Field Notes are correct, and that the lines were measured by us justly and exactly, to the best of our knowledge and ability.

Subscribed and sworn to before me, June 13th 1881

W. L. Dunlap

John Swabada
James Brosh } **Chainmen.**

SURVEYOR'S RECORD, JOHNSON COUNTY, NEBRASKA.

SECTION 14 **TOWNSHIP** 4 **NORTH, RANGE** 11 **EAST OF 6th P. M.**

ROBB, MACHAN & CO., Printers, Burlington, Iowa.



FIELD NOTES.

From Station No.	Direction and Variation	DISTANCE Ch'ns	DISTANCE Links	To Station No.	REMARKS. (Bearing Trees, Boulders, Edifices, &c.	From Station No.	Direction and Variation	DISTANCE Ch'ns	DISTANCE Links	To Station No.	REMARKS. (Bearing Trees, Boulders, Edifices, &c.

The above is a correct Plat and Field Notes of a Survey made ..... *18* ..., *for* Ludwig Matthias J Clark *at the request of* themselves *by* W. L. Dunlap *County Surveyor, and* Drake *Chainmen.*

W L Dunlap ***County Surveyor.***

We do solemnly swear that the foregoing Plat and Field Notes are correct, and that the lines were measured by us justly and exactly, to the best of our knowledge and ability.

Subscribed and sworn to before me, ... **18** ..... } ***Chainmen.***

SURVEYOR'S RECORD, JOHNSON COUNTY, NEBRASKA.

SECTION 5 TOWNSHIP 5 NORTH, RANGE 12 EAST OF 6th P. M.

SCHEE, SCHERMERHORN & CO., Printers, Burlington, Iowa.

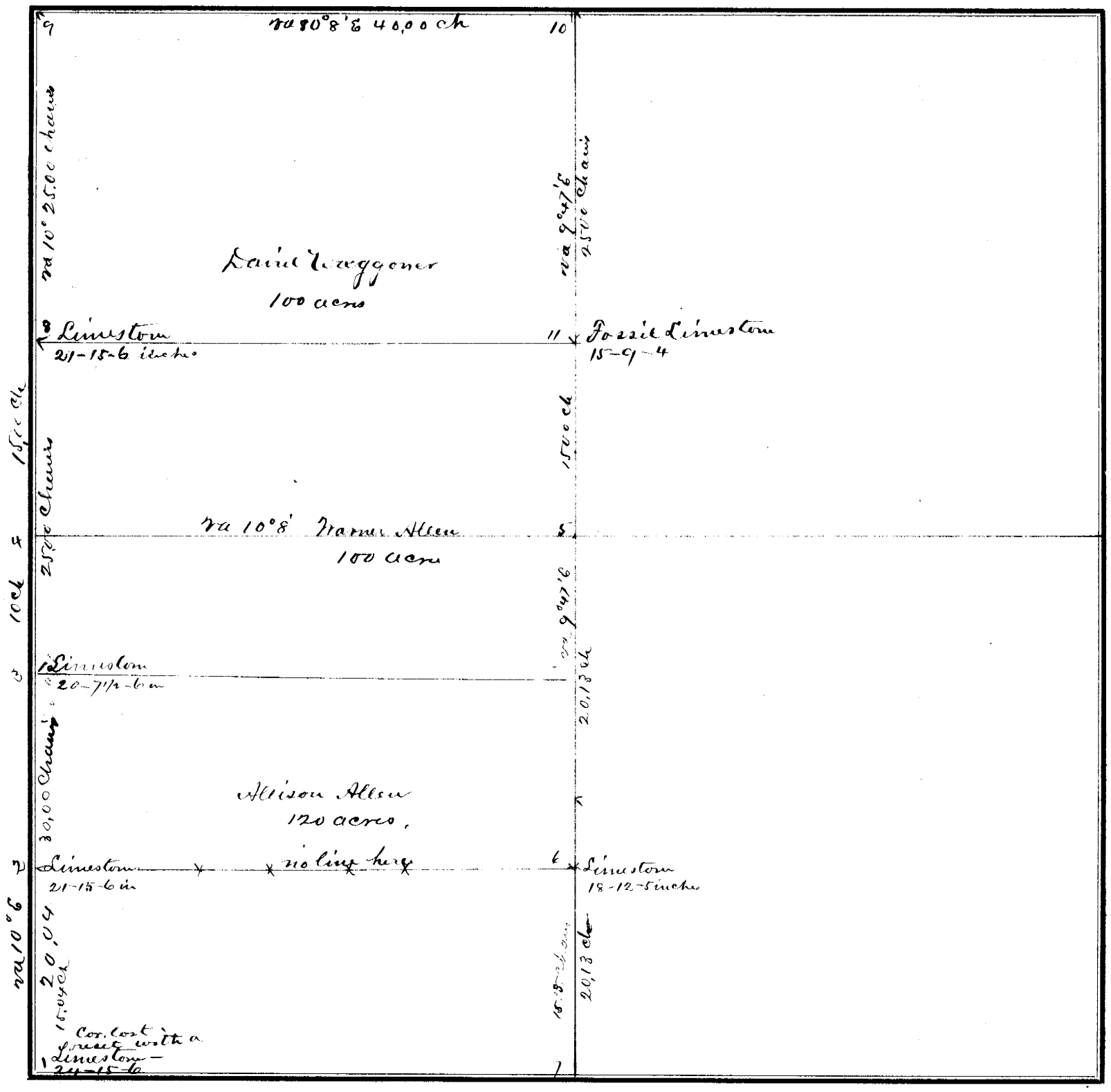

FIELD NOTES.

From Station No.	Direction and Variation	DISTANCE Ch'ns	DISTANCE Links	To Station No.	REMARKS. (Bearing Trees, Boulders, Edifices, &c.	From Station No.	Direction and Variation	DISTANCE Ch'ns	DISTANCE Links	To Station No.	REMARKS, (Bearing Trees, Boulders, Edifices, &c.
1	N va 10° E	15	04	2		8	N va 10° E	25	00	9	
1	N va 10 E	30	00	3		9	E va 10°8' E	40	00	10	
13	N va 10° E	40	08	4		10	S va 9°47' E	25	00	11	
4	E va 10°8' E	40	00	5		11	S va 9°47' E	15	00	5	
5	S va 9°47' E	25	00	6							
6	S. va 9°47' E	15	13	7							
3	N va 10° E	10	00	4	1/4						
4	N. va 10° E	15	00	8							

The above is a correct Plat and Field Notes of a Survey made Sept 13th *1882, for* Allison Allen et al *at the request of* themselves *by* W. L. Dunlap *County Surveyor, and* *Chainmen.*

W. L. Dunlap *County Surveyor.*

We do solemnly swear that the foregoing Plat and Field Notes are correct, and that the lines were measured by us justly and exactly, to the best of our knowledge and ability.

Subscribed and sworn to before me, Sept 13th 1882 } *Chainmen.*

W. L. Dunlap Co. Sur.

SURVEYOR'S RECORD, JOHNSON COUNTY, NEBRASKA.

SECTION 34 **TOWNSHIP** 4 **NORTH, RANGE** 10 **EAST OF 6th P. M.**

ACME BLANK BOOK CO. FORMS, BURLINGTON, IOWA.



FIELD NOTES.

From Station No.	Direction and Variation	DISTANCE Ch'ns	DISTANCE Links	To Station No.	REMARKS. (Bearing Trees, Boulders, Edifices, &c.	From Station No.	Direction and Variation	DISTANCE Ch'ns	DISTANCE Links	To Station No.	REMARKS. (Bearing Trees, Boulders, Edifices, &c.
1	S va. 9°15' E	19	73	2							
2	S va 9°15' E	19	73	3							
3	N va 9° E.	40	03	4							
4	N va 9° E	40	03	5							
4	N va 8°30' E	20	10	6							
6	N va 8°30' E	20	20	7							

The above is a correct Plat and Field Notes of a Survey made Oct 20th 1882, *for* John McKee et al *at the request of* themselves *by* W. L. Dunlap *County Surveyor, and* F. M. Lukins and David Fenwick *Chainmen.*

W. L. Dunlap *County Surveyor.*

We do solemnly swear that the foregoing Plat and Field Notes are correct, and that the lines were measured by us justly and exactly, to the best of our knowledge and ability.

Subscribed and sworn to before me, Oct 20th 1882

W. L. Dunlap Co. Sur.

F. M. Lukins
David Fenwick
} ***Chainmen.***

SURVEYOR'S RECORD, JOHNSON COUNTY, NEBRASKA.

SECTION 21 TOWNSHIP 5 NORTH, RANGE 11 EAST OF 6th P. M.

ACME, BECKMAN & CO., Printers, Spring'd, Ohio.

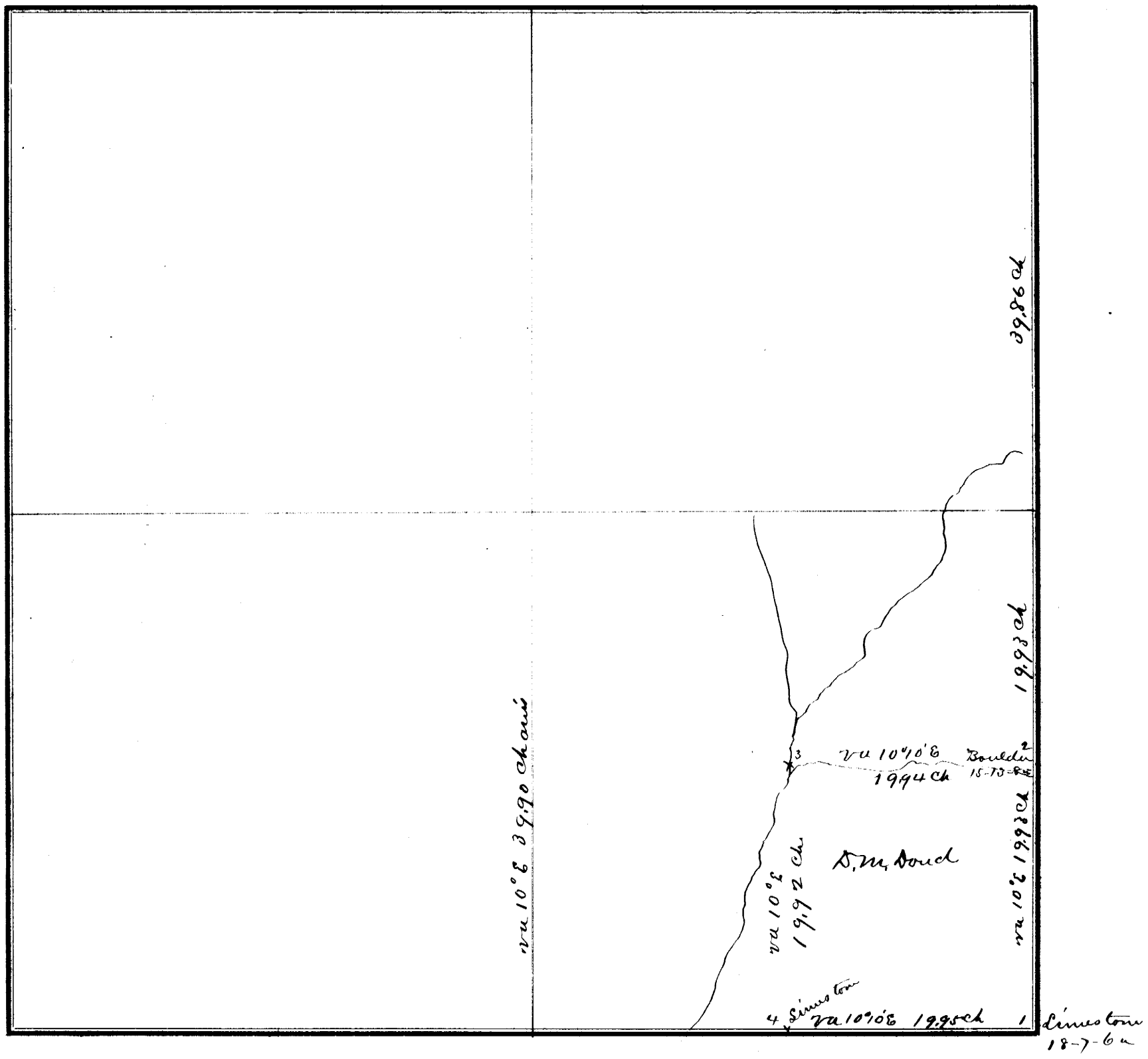

FIELD NOTES.

From Station No.	Direction and Variation	DISTANCE Ch'ns	DISTANCE Links	To Station No.	REMARKS. (Bearing Trees, Boulders, Edifices, &c.	From Station No.	Direction and Variation	DISTANCE Ch'ns	DISTANCE Links	To Station No.	REMARKS, (Bearing Trees, Boulders, Edifices, &c.
1	N Va 10° E	19	93	2	Boulder 15-13-8					4	At 4 B.T. oak 7 inches di.
2	N Va 10°10' E	19	94	3	Oak Stake B.T. white						N 10° W. dist 8 links from
3	S Va 10° E	19	92	4	Elm 8 inches bears N 8°						the Corner which is
4	E Va 10°10' E	19	95	1	W. distant 42½ links						a boulder Stone - meas
					also a Willow 10 inches						urements lost
					N 73° E. 62 links						

The above is a correct Plat and Field Notes of a Survey made Nov 4th *1882, for* D M Doud *at the request of* himself *by* W. L. Dunlap *County Surveyor, and* G. B. Strong *and* Eyrick *Chainmen.*

W. L. Dunlap *County Surveyor.*

We do solemnly swear that the foregoing Plat and Field Notes are correct, and that the lines were measured by us justly and exactly, to the best of our knowledge and ability.

Subscribed and sworn to before me, Nov. 3d 1882

W. L. Dunlap Co. Sur

G B Strong
Eyrick
} Chainmen.

SURVEYOR'S RECORD, JOHNSON COUNTY, NEBRASKA.

SECTION 34 **TOWNSHIP** 5 **NORTH, RANGE** 11 **EAST OF 6th P. M.**

JOHN P. BLACKMAN & CO., PRINTERS, BURLINGTON, IOWA.

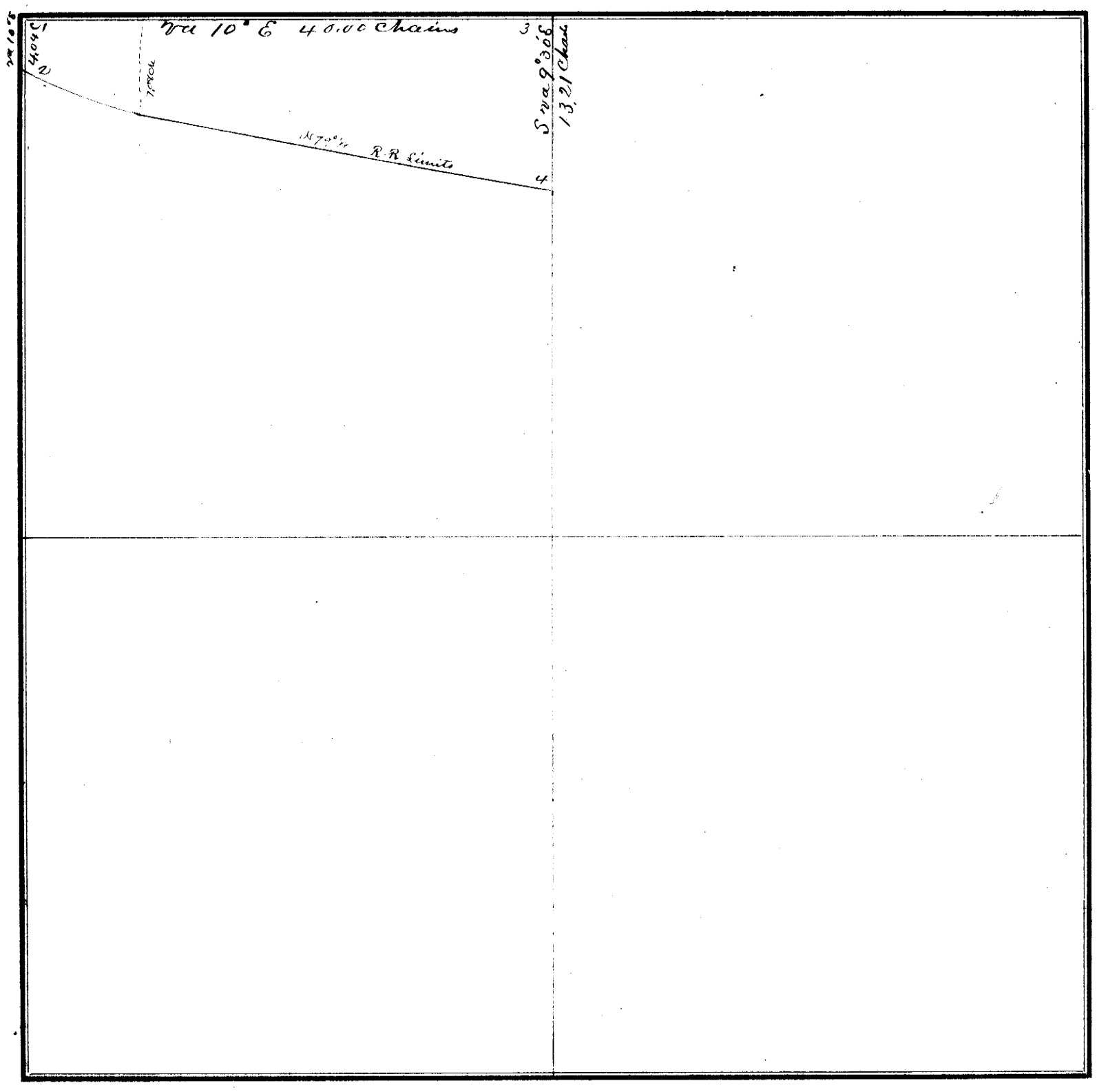

FIELD NOTES.

From Station No.	Direction and Variation	DISTANCE Ch'ns	DISTANCE Links	To Station No.	REMARKS. (Bearing Trees, Boulders, Edifices, &c.	From Station No.	Direction and Variation	DISTANCE Ch'ns	DISTANCE Links	To Station No.	REMARKS. (Bearing Trees, Boulders, Edifices, &c.
1	S va 10°E.	4	08	2	To R v. R R limits						
1	E va 10°E	40	00	3	" 1/4 Cor. bet 27 & 34						
3	S va 9°3'E	13	21	4	" R R limits						

The above is a correct Plat and Field Notes of a Survey made March 20th *1883, for* Cyrus A. Phillips *at the request of* himself *by* W. L. Dunlap *County Surveyor, and* William Harris and C. Phillips *Chainmen.*

W. L. Dunlap *County Surveyor.*

We do solemnly swear that the foregoing Plat and Field Notes are correct, and that the lines were measured by us justly and exactly, to the best of our knowledge and ability.

Subscribed and sworn to before me, March 20th 1883

W. L. Dunlap Co Sur

William Harris
C. Phillips
Chainmen.

SURVEYOR'S RECORD, JOHNSON COUNTY, NEBRASKA.

SECTION 27 **TOWNSHIP** 5 **NORTH, RANGE** 11 **EAST OF 6th P. M.**

ACKES, BLACKMAR & CO., Publishers, Burlington, Iowa.



FIELD NOTES.

From Station No.	Direction and Variation	DISTANCE Ch'ns	DISTANCE Links	To Station No.	REMARKS. (Bearing Trees, Boulders, Edifices, &c.	From Station No.	Direction and Variation	DISTANCE Ch'ns	DISTANCE Links	To Station No.	REMARKS, (Bearing Trees, Boulders, Edifices, &c.
1	N va 9° E	39	95	2	to Centre Sec						
2	N va 9° E			3	" 1/4 North						
4	S va 10° E	39	95	5	" 1/4 on E						
5	S va 10° E	39	95	6	" S E Cor.						
5	W va 10° E	39	83	2	" Centre						
2	W va 10° E	39	83	7	" 1/4 on W.						

The above is a correct Plat and Field Notes of a Survey made March 20th *1883, for* Isaac Clark & Cyrus S. Phillips *at the request of* themselves *by* W. L. Dunlap *County Surveyor, and* H. Brockenridge & A. J. Edwards *Chainmen.*

W. L. Dunlap **County Surveyor.**

We do solemnly swear that the foregoing Plat and Field Notes are correct, and that the lines were measured by us justly and exactly, to the best of our knowledge and ability.

Subscribed and sworn to before me, March 20th 1883

W. L. Dunlap Co Sur.

H. Brockenridge
A. J. Edwards
} **Chainmen.**

SURVEYOR'S RECORD, JOHNSON COUNTY, NEBRASKA.

SECTION 29 TOWNSHIP 5 NORTH, RANGE 11 EAST OF 6th P. M.

McNiff, Blackmar & Co., Printers, Bluffs, Ia.



FIELD NOTES.

From Station No.	Direction and Variation	DISTANCE Ch'ns	DISTANCE Links	To Station No.	REMARKS. (Bearing Trees, Boulders, Edifices, &c.	From Station No.	Direction and Variation	DISTANCE Ch'ns	DISTANCE Links	To Station No.	REMARKS. (Bearing Trees, Boulders, Edifices, &c.
1	N va 10°15' E	20	09	2	At No 2 B.T. an ash 7 inches						
2	N va 10°15' E	5	00	3	diameter bears N 48°15' E dist						
3	E va 10°15' E	20	09	4	49 links						
4	S va 10° E	5	00	1	also an oak 6 inches in						
					diameter bears North 71½° E						
					distant 50½ links.						

The above is a correct Plat and Field Notes of a Survey made April 16th 1883, for F. L. Beatty at the request of himself by W. D. Dunlap County Surveyor, and John Beatty & John Flynn Chainmen.

W. D. Dunlap County Surveyor.

We do solemnly swear that the foregoing Plat and Field Notes are correct, and that the lines were measured by us justly and exactly, to the best of our knowledge and ability.

Subscribed and sworn to before me, April 16th 1883

W. D. Dunlap Co. Sur.

John Beatty
John Flynn } Chainmen.

SURVEYOR'S RECORD, JOHNSON COUNTY, NEBRASKA.

SECTION 27 TOWNSHIP 5 NORTH, RANGE 10 EAST OF 6th P. M.

ACKER, BLACKMAN & CO., PRINTERS, Burlington, Iowa.

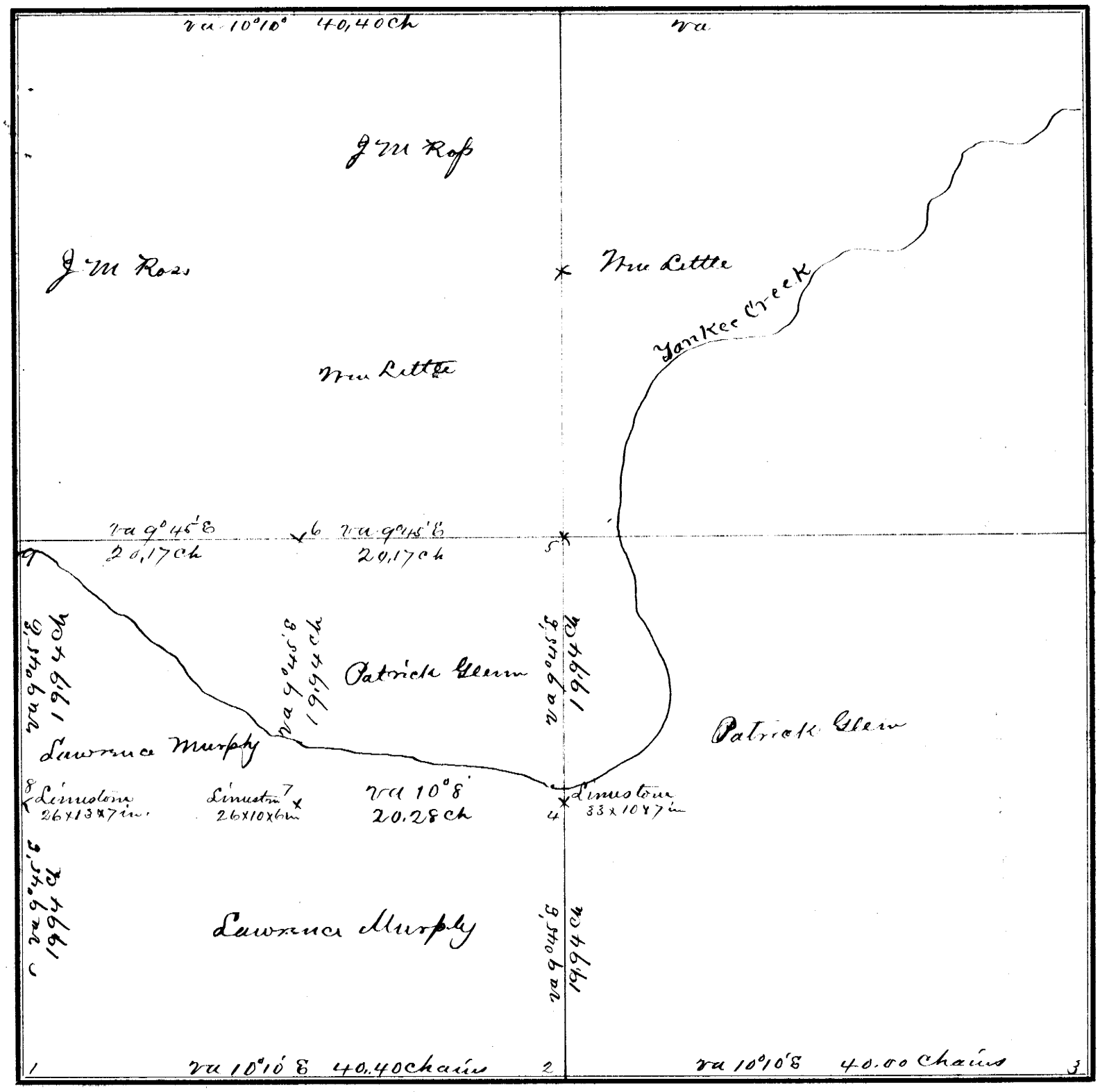

FIELD NOTES.

From Station No.	Direction and Variation	DISTANCE Ch'ns	DISTANCE Links	To Station No.	REMARKS. (Bearing Trees, Boulders, Edifices, &c.	From Station No.	Direction and Variation	DISTANCE Ch'ns	DISTANCE Links	To Station No.	REMARKS. (Bearing Trees, Boulders, Edifices, &c.
1	E va 10°10'E	40	40	2	1/4 Corner	1	N va 9°45'E	19	94	8	
2	E va. 10°10'E	40	40	3	S E Corner	8	N va 9°45'E	19	94	9	
2	N va. 9°45'E	19	94	4							
4	N va. 9°45'E	19	94	5							
5	N va. 9°45'E	20	17	6							
6	N va 9°45'E	20	17	7							
6	S va 9°45'E	19	94	7							
7	E va 10° E.	20	28	4							

The above is a correct Plat and Field Notes of a Survey made Nov. 9 *1882, for* Lawrence Murphy et al *at the request of* Themselves *by* W. L. Dunlap *County Surveyor, and* David Pratt and Michael Coney *Chainmen.*

W. L. Dunlap **County Surveyor.**

We do solemnly swear that the foregoing Plat and Field Notes are correct, and that the lines were measured by us justly and exactly, to the best of our knowledge and ability.

Subscribed and sworn to before me, Nov 11th 1882

W. L. Dunlap

David Pratt
Michael Coney } **Chainmen.**

SURVEYOR'S RECORD, JOHNSON COUNTY, NEBRASKA.

SECTION 15 **TOWNSHIP** 6 **NORTH, RANGE** 9 **EAST OF 6th P. M.**

ADOLPH SCHICKAT & CO., Printers, Dubuque, Iowa.



FIELD NOTES.

From Station No.	Direction and Variation	DISTANCE Ch'ns	DISTANCE Links	To Station No.	REMARKS. (Bearing Trees, Boulders, Edifices, &c.	From Station No.	Direction and Variation	DISTANCE Ch'ns	DISTANCE Links	To Station No.	REMARKS. (Bearing Trees, Boulders, Edifices, &c.
1	E va 11° E	20	06	7							
7	E va 11° E	20	06	2							
2	N va 10° 27' E	40	04	3							
3	N va 10° 27' E	40	04	4							
1	N va 10° 50' E	40	00	5							
6	S va 10° 34' E	40	00	7							

The above is a correct Plat and Field Notes of a Survey made April 21st *1883, for* John Houck *at the request of* himself *by* W. L. Dunlap *County Surveyor, and* William E Taggart and Washington A Hill *Chainmen.*

W. L. Dunlap *County Surveyor.*

We do solemnly swear that the foregoing Plat and Field Notes are correct, and that the lines were measured by us justly and exactly, to the best of our knowledge and ability.

Subscribed and sworn to before me, April 21st 1883

W. L. Dunlap

William E Taggart
Washington A Hill } **Chainmen.**

SURVEYOR'S RECORD, JOHNSON COUNTY, NEBRASKA.

SECTION 10 **TOWNSHIP** 6 **NORTH, RANGE** 9 **EAST OF 6th P. M.**

JOHN SCHWENK & CO. Printers Burlington, Iowa.



FIELD NOTES.

From Station No.	Direction and Variation	DISTANCE Ch'ns	DISTANCE Links	To Station No.	REMARKS. (Bearing Trees, Boulders, Edifices, &c.	From Station No.	Direction and Variation	DISTANCE Ch'ns	DISTANCE Links	To Station No.	REMARKS, (Bearing Trees, Boulders, Edifices, &c.
1	N va 10°35' E	20	00	2		9	N va 10°20' E	20	00	10	
2	N va 10°35' E	20	00	3		10	N va 10°20 E	20	00	11	
3	N. va 10°35' E	40	00	4		3	E va 11°E	40	24	11	
4	E. va 11° E	40	13	5		11	E va 11° E	40	24	7	
5	E va 11° E.	40	13	6		10	E va 11°E	40	23	12	
6	S va 10°50' E	40	00	7							
7	S va 10°50' E	40	00	8							
8	W va 11° E.	40	22	9							

The above is a correct Plat and Field Notes of a Survey made April 24th 1883, *for* Jas Curtain *at the request of* himself *by* W. L. Dunlap *County Surveyor, and* Grant Pallett and Patrick Curtain *Chainmen.*

W. L. Dunlap **County Surveyor.**

We do solemnly swear that the foregoing Plat and Field Notes are correct, and that the lines were measured by us justly and exactly, to the best of our knowledge and ability.

Subscribed and sworn to before me, April 24th 1883

W. L. Dunlap

Grant Pallett
Patrick Curtain } **Chainmen.**

SURVEYOR'S RECORD, JOHNSON COUNTY, NEBRASKA.

SECTION 19 **TOWNSHIP** 6 **NORTH, RANGE** 9 **EAST OF 6th P. M.**

John Walters & Co., Printers, Burlington, Iowa.



FIELD NOTES.

From Station No.	Direction and Variation	DISTANCE Ch'ns	DISTANCE Links	To Station No.	REMARKS. (Bearing Trees, Boulders, Edifices, &c.	From Station No.	Direction and Variation	DISTANCE Ch'ns	DISTANCE Links	To Station No.	REMARKS. (Bearing Trees, Boulders, Edifices, &c.
1	N va 11°21' E	40	00	2							
2	N va 11°10' E	40	00	3							
3	N va 11°11' E	40	00	4							
2	W va 11°21 E	39	72	5							
5	N va 11°15' E	40	00	6							
6	N va 11°15' E	40	00								

The above is a correct Plat and Field Notes of a Survey made April 25th *18*80*, for* J. D. Fraser *at the request of* himself *by* W. L. Dunlap *County Surveyor, and* Fred. Buehler and A. W. Snider *Chainmen.*

W. L. Dunlap *County Surveyor.*

We do solemnly swear that the foregoing Plat and Field Notes are correct, and that the lines were measured by us justly and exactly, to the best of our knowledge and ability.

Subscribed and sworn to before me, April 25th 1880.

W. L. Dunlap

Fred Buehler
A. W. Snider } *Chainmen.*

SURVEYOR'S RECORD, JOHNSON COUNTY, NEBRASKA.

SECTION 15 TOWNSHIP 6 NORTH, RANGE 9 EAST OF 6th P. M.

ACRES, BLACKMAR & CO., Printers, Burlington, Iowa.



FIELD NOTES.

From Station No.	Direction and Variation	DISTANCE Ch'ns	DISTANCE Links	To Station No.	REMARKS. (Bearing Trees, Boulders, Edifices, &c.	From Station No.	Direction and Variation	DISTANCE Ch'ns	DISTANCE Links	To Station No.	REMARKS, (Bearing Trees, Boulders, Edifices, &c.
1	N Va 10°25' E	40	05	2							
2	W Va 11° E E	40	22	3							
3	S Va 10°25' E	40	04	4							
4	E Va 11° E	42	22	1							

The above is a correct Plat and Field Notes of a Survey made April 23d 1883, *for* Jno Curtain & Alex Pallett *at the request of* themselves *by* W. D. Dunlap *County Surveyor, and* Patrick Curtain and Grant Pallett *Chainmen.*

W. D. Dunlap **County Surveyor.**

We do solemnly swear that the foregoing Plat and Field Notes are correct, and that the lines were measured by us justly and exactly, to the best of our knowledge and ability.

Subscribed and sworn to before me, April 23d 1883

W. D. Dunlap Co Surv.

Patrick Curtain
Grant Pallett
} **Chainmen**

SURVEYOR'S RECORD, JOHNSON COUNTY, NEBRASKA.

SECTION 25 **TOWNSHIP** 4 **NORTH, RANGE** 11 **EAST OF 6th P. M.**

JONES BLACKMAN & CO., Printers, Bowling'on, Iowa.



FIELD NOTES.

From Station No.	Direction and Variation	DISTANCE Ch'ns	DISTANCE Links	To Station No.	REMARKS. (Bearing Trees, Boulders, Edifices, &c.	From Station No.	Direction and Variation	DISTANCE Ch'ns	DISTANCE Links	To Station No.	REMARKS, (Bearing Trees, Boulders, Edifices, &c.
1	S 10° E	19	91	2	B.T. Maple 12 inches S45°15'W 21 Links Cottonwood 24 inches S73° E – distant 122 links						

The above is a correct Plat and Field Notes of a Survey made May 3 *1883, for* H. B. Strang *, at the request of* himself *by* W. L. Dunlap *County Surveyor, and* F. G. Vanmeter *and* David S. Vanmeter *Chainmen.*

W. L. Dunlap **County Surveyor.**

We do solemnly swear that the foregoing Plat and Field Notes are correct, and that the lines were measured by us justly and exactly, to the best of our knowledge and ability.

Subscribed and sworn to before me, May 3d 1883.

W. L. Dunlap

F. G. Vanmeter
David S. Vanmeter } **Chainmen.**

SURVEYOR'S RECORD, JOHNSON COUNTY, NEBRASKA.

SECTION 28 **TOWNSHIP** 5 **NORTH, RANGE** 9 **EAST OF 6th P. M.**

ACHES, BLACKMAR & CO., Printers, Burlington, Iowa.

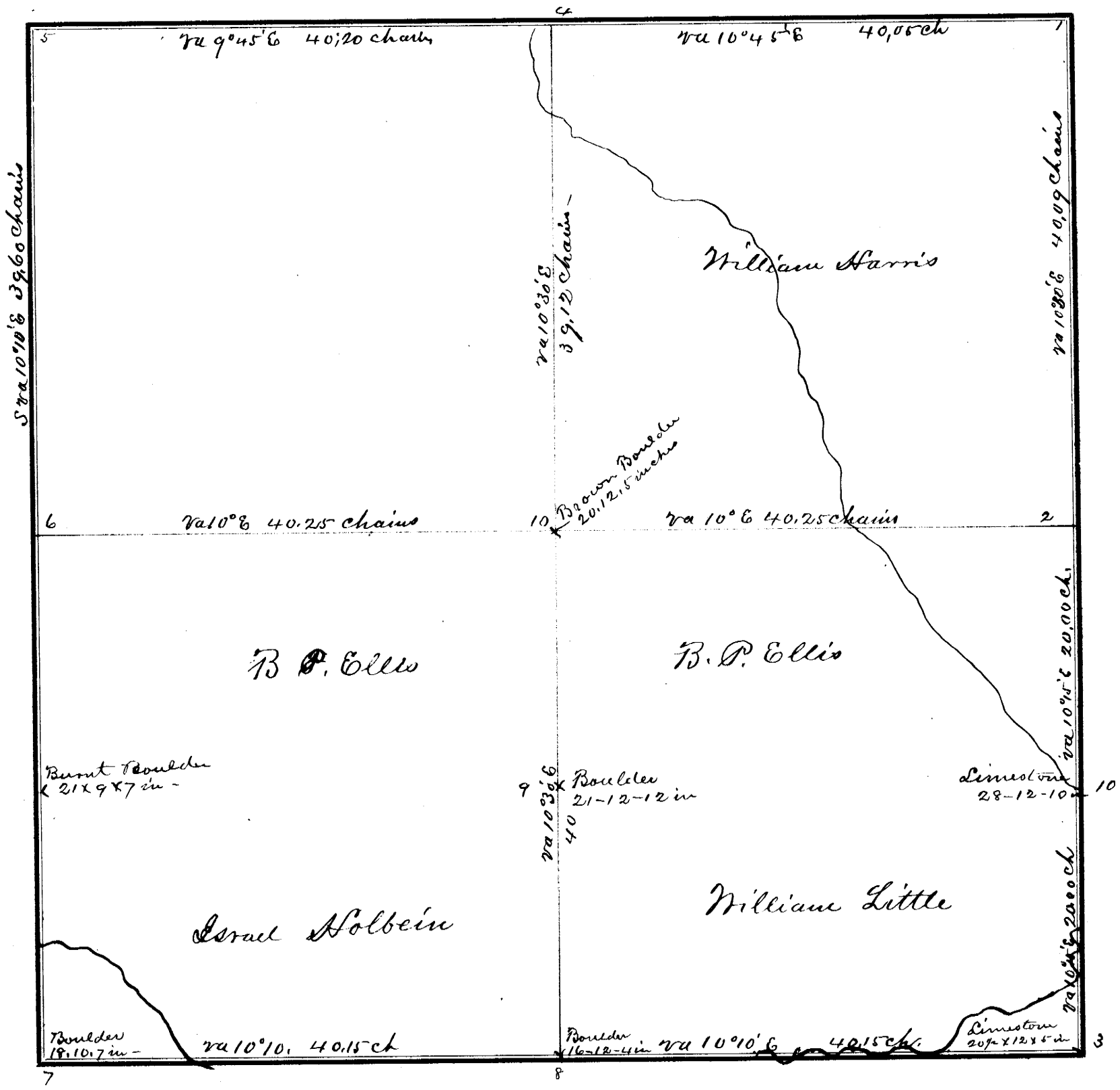

FIELD NOTES.

From Station No.	Direction and Variation	DISTANCE Ch'ns	DISTANCE Links	To Station No.	REMARKS. (Bearing Trees, Boulders, Edifices, &c.	From Station No.	Direction and Variation	DISTANCE Ch'ns	DISTANCE Links	To Station No.	REMARKS. (Bearing Trees, Boulders, Edifices, &c.
1	S va										

The above is a correct Plat and Field Notes of a Survey made May 23d *1883, for* above named parties *at the request of* themselves *by* W. L. Dunlap *County Surveyor, and* C. C. Thompson & J. L. Ward *Chainmen.*

W. L. Dunlap *County Surveyor.*

We do solemnly swear that the foregoing Plat and Field Notes are correct, and that the lines were measured by us justly and exactly, to the best of our knowledge and ability.

Subscribed and sworn to before me, May 23d 1883

W. L. Dunlap Co. Sur.

C. C. Thompson
J. L. Ward } **Chainmen.**

SURVEYOR'S RECORD, JOHNSON COUNTY, NEBRASKA.

SECTION 15 **TOWNSHIP** 5 **NORTH, RANGE** 9 **EAST OF 6th P. M.**

ACME BLANK BOOK CO. PRINTERS, BINDERS & RULERS, IOWA.



FIELD NOTES.

From Station No.	Direction and Variation	DISTANCE Ch'ns	DISTANCE Links	To Station No.	REMARKS. (Bearing Trees, Boulders, Edifices, &c.	From Station No.	Direction and Variation	DISTANCE Ch'ns	DISTANCE Links	To Station No.	REMARKS, (Bearing Trees, Boulders, Edifices, &c.
1	N 10°36' E	20	01	2							
2	N 10°36' E	20	01	3							
2	N 10°20' E	19	91	8							
8	N 10°20' E	19	91	5							
4	N 10°15' E	40	00	6							
6	N 10°15' E	40	00	7							

The above is a correct Plat and Field Notes of a Survey made May 24th *1883, for* James Ostrander *at the request of* himself *by* W L Dunlap *County Surveyor, and* Franklin Crile & Jacob Summers *Chainmen.*

W L Dunlap *County Surveyor.*

***We do solemnly** swear that the foregoing Plat and Field Notes are correct, and that the lines were measured by us **justly and** exactly, to the best of our knowledge and ability.*

Subscribed and sworn to before me, May 24th 1883

W L Dunlap Co. Sur.

Franklin Crile
Jacob Summers } *Chainmen.*

SURVEYOR'S RECORD, JOHNSON COUNTY, NEBRASKA.

SECTION 35 TOWNSHIP 5 NORTH, RANGE 9 EAST OF 6th P. M.



FIELD NOTES.

From Station No.	Direction and Variation	DISTANCE Ch'ns	DISTANCE Links	To Station No.	REMARKS. (Bearing Trees, Boulders, Edifices, &c.	From Station No.	Direction and Variation	DISTANCE Ch'ns	DISTANCE Links	To Station No.	REMARKS. (Bearing Trees, Boulders, Edifices, &c.
1	N va 10°25' E	40	03	2	original corn						
2	E va 10°25' E	16	25	3	Sandstone "						
3	S va 10°25' E	40	00	4	~~Sandstone~~ 17x13x7 in						
4	W va 10°30 E	16	25	1	S E cor. Sandstone 16x16x6 inches –						

The above is a correct Plat and Field Notes of a Survey made Sept 17th 1883, *for* Barbara Holbrook *at the request of* herself *by* W. L. Dunlap *County Surveyor, and* L. E. Laflin and John Scott *Chainmen.*

County Surveyor.

We do solemnly swear that the foregoing Plat and Field Notes are correct, and that the lines were measured by us justly and exactly, to the best of our knowledge and ability.

Subscribed and sworn to before me, Sept 17th 1883

W. L. Dunlap Co. Sur.

L. E. Laflin
John Scott } Chainmen.

SURVEYOR'S RECORD, JOHNSON COUNTY, NEBRASKA.

SECTION 2 **TOWNSHIP** 4 **NORTH, RANGE** 11 **EAST OF 6th P. M.**

Kohler, Brown & Co., Printers, Burlington, Iowa.

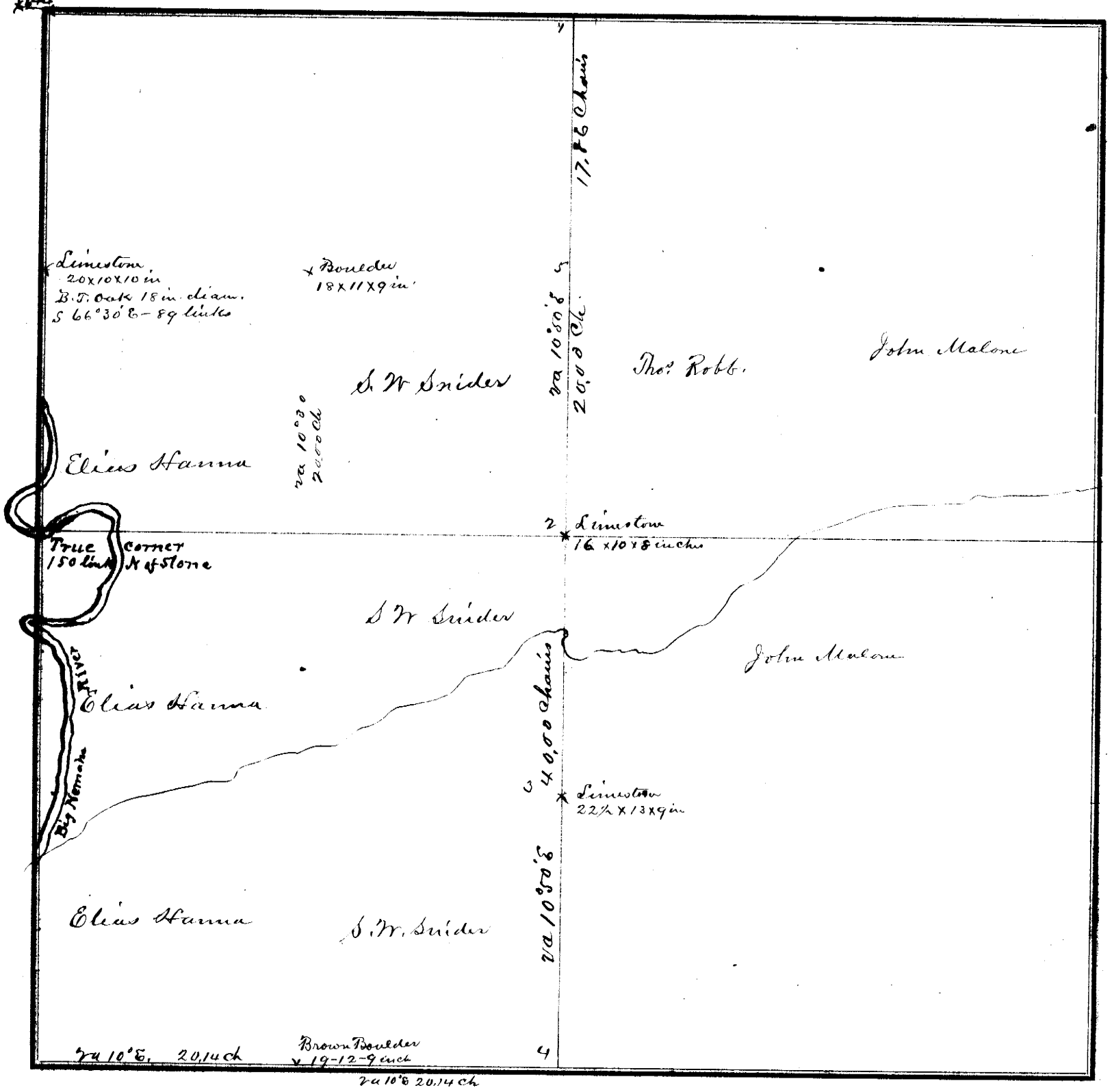

FIELD NOTES.

From Station No.	Direction and Variation	DISTANCE Ch'ns	DISTANCE Links	To Station No.	REMARKS. (Bearing Trees, Boulders, Edifices, &c.	From Station No.	Direction and Variation	DISTANCE Ch'ns	DISTANCE Links	To Station No.	REMARKS, (Bearing Trees, Boulders, Edifices, &c.
1	S 10°50' E	17	86	5							
5	S 10°50' E.	20	00	2							
2	S 10°50' E	20	00	3							
3	S 10°50' E	20	00	4							

The above is a correct Plat and Field Notes of a Survey made March 1st *1883, for* S. W. Snider et al *at the request of* themselves *by* W. C. Dunlap *County Surveyor, and* James Webb and H. Smith *Chainmen.*

County Surveyor.

We do solemnly swear that the foregoing Plat and Field Notes are correct, and that the lines were measured by us justly and exactly, to the best of our knowledge and ability.

Subscribed and sworn to before me, March 1st 1883

W. C. Dunlap Co Sur

James Webb
H. Smith
Chainmen.

SURVEYOR'S RECORD, JOHNSON COUNTY, NEBRASKA.

SECTION 11 **TOWNSHIP** 4 **NORTH, RANGE** 11 **EAST OF 6th P. M.**

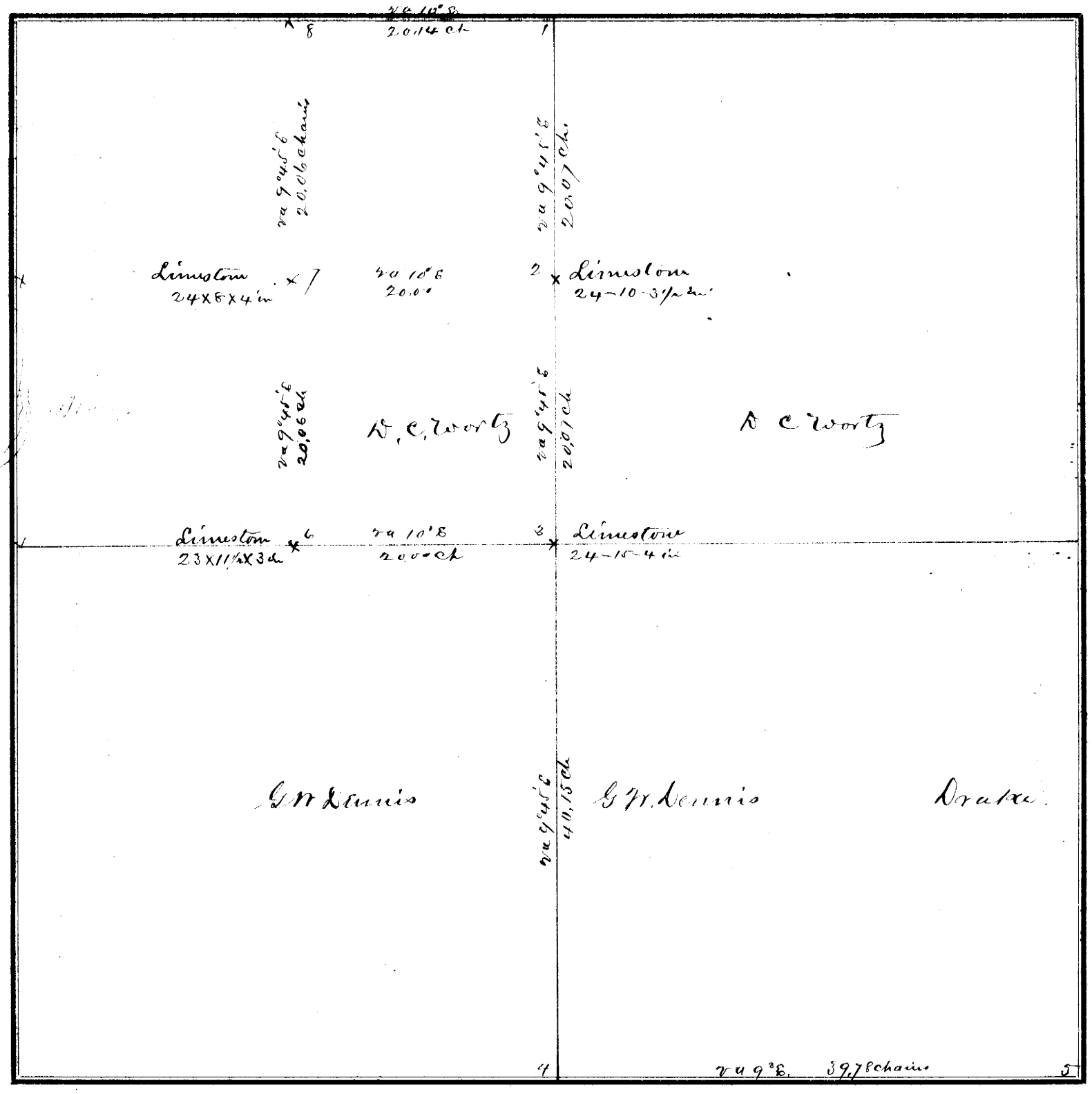

FIELD NOTES.

From Station No.	Direction and Variation	DISTANCE Ch'ns	DISTANCE Links	To Station No.	REMARKS. (Bearing Trees, Boulders, Edifices, &c.	From Station No.	Direction and Variation	DISTANCE Ch'ns	DISTANCE Links	To Station No.	REMARKS. (Bearing Trees, Boulders, Edifices, &c.
1	S va 9°45' E	20	07	2		8	E va 10° E.	20	00	1	At 1/4 on North
2	S va 9°45' E	20	07	3	Center of Sec						
3	S va 9°45' E	40	15	4	1/4 on S.						
4	E va 9° E	39	78	5	S. E. Corner						
3	W va 10° E	20	00	6							
6	N va 9°45' E	20	06	7							
7	E va 10° E	20	00	2							
7	N va 9°45' E	20	00	8							

The above is a correct Plat and Field Notes of a Survey made March 24 *18*83*, for* D C Worts et al *at the request of* themselves *by* W L Dunlap *County Surveyor, and* J. F. Cole and Henry Good *Chainmen.*

W L. Dunlap **County Surveyor.**

We do solemnly swear that the foregoing Plat and Field Notes are correct, and that the lines were measured by us justly and exactly, to the best of our knowledge and ability.

Subscribed and sworn to before me, March 1883.

W L Dunlap Co Sur

J. F. Cole
Henry Good } **Chainmen.**

SURVEYOR'S RECORD, JOHNSON COUNTY, NEBRASKA.

SECTION 31 **TOWNSHIP** 6 **NORTH, RANGE** 9 **EAST OF 6th P. M.**

ADAMS, McCORKLE & CO., Printers, Burlington, Iowa.



FIELD NOTES.

From Station No.	Direction and Variation Va 10°30' E	DISTANCE Ch'ns	DISTANCE Links	To Station No.	REMARKS. (Bearing Trees, Boulders, Edifices, &c.	From Station No.	Direction and Variation	DISTANCE Ch'ns	DISTANCE Links	To Station No.	REMARKS. (Bearing Trees, Boulders, Edifices, &c.
1	S	40	05	2	Set Boulder 5x6x9 inches						
2	"	40	05	3	Gov cor of 6						
4	W Va 9°30' E	39	99	2	Gov cor of 4						

The above is a correct Plat and Field Notes of a Survey made May 27 *18* 84, *for* Kubler *at the request of* himself *by* L. A. Varner *County Surveyor, and* James Luckinbill *and* Edward Murphy *Chainmen.*

L. A. Varner *County Surveyor.*

***We do solemnly** swear that the foregoing Plat and Field Notes are correct, and that the lines were measured by **us justly and** exactly, to the best of our knowledge and ability.*

Subscribed and sworn to before me, May 27 18 84

L. A. Varner

James Luckinbill
Edward Murphy } *Chainmen.*

SURVEYOR'S RECORD, JOHNSON COUNTY, NEBRASKA.

SECTION 34 TOWNSHIP 5 NORTH, RANGE 9 EAST OF 6th P. M.

ACHES, SHACKMAN & CO., Printers, Burlington, Iowa.



FIELD NOTES.

From Station No.	Direction and Variation	DISTANCE Ch'ns	DISTANCE Links	To Station No.	REMARKS. (Bearing Trees, Boulders, Edifices, &c.	From Station No.	Direction and Variation	DISTANCE Ch'ns	DISTANCE Links	To Station No.	REMARKS, (Bearing Trees, Boulders, Edifices, &c.
Va 9°10'	From S side of Sec 4 T R 9 E at ¼ corner North to ¼ corner on the north side of said Section thence East along Section line between Secs four and Thirty four Va 8°55'					35.93 chs to R R right of way thence N 33° 25' E	16.25 chs to intersect Sec line between Secs 34 & 35 in T 5 R 9 E.				

The above is a correct Plat and Field Notes of a Survey made May 28 *18*84*, for* Johnson County *at the request of* Commissioners *by* L. A. Varner *County Surveyor, and* Joseph Kaywood *and* Milton Stover *Chainmen.*

L. A. Varner **County Surveyor.**

We do solemnly swear that the foregoing Plat and Field Notes are correct, and that the lines were measured by us justly and exactly, to the best of our knowledge and ability.

~~Subscribed~~ and sworn to before me, May 28 18 84

L. A. Varner

Jo Seph Kaywood
Milton Stover } Chainmen

SURVEYOR'S RECORD, JOHNSON COUNTY, NEBRASKA.

SECTION 34 TOWNSHIP 4 NORTH, RANGE 11 EAST OF 6th P. M.

ROBT. MACKAY & CO., Printers, Burlington, Iowa.

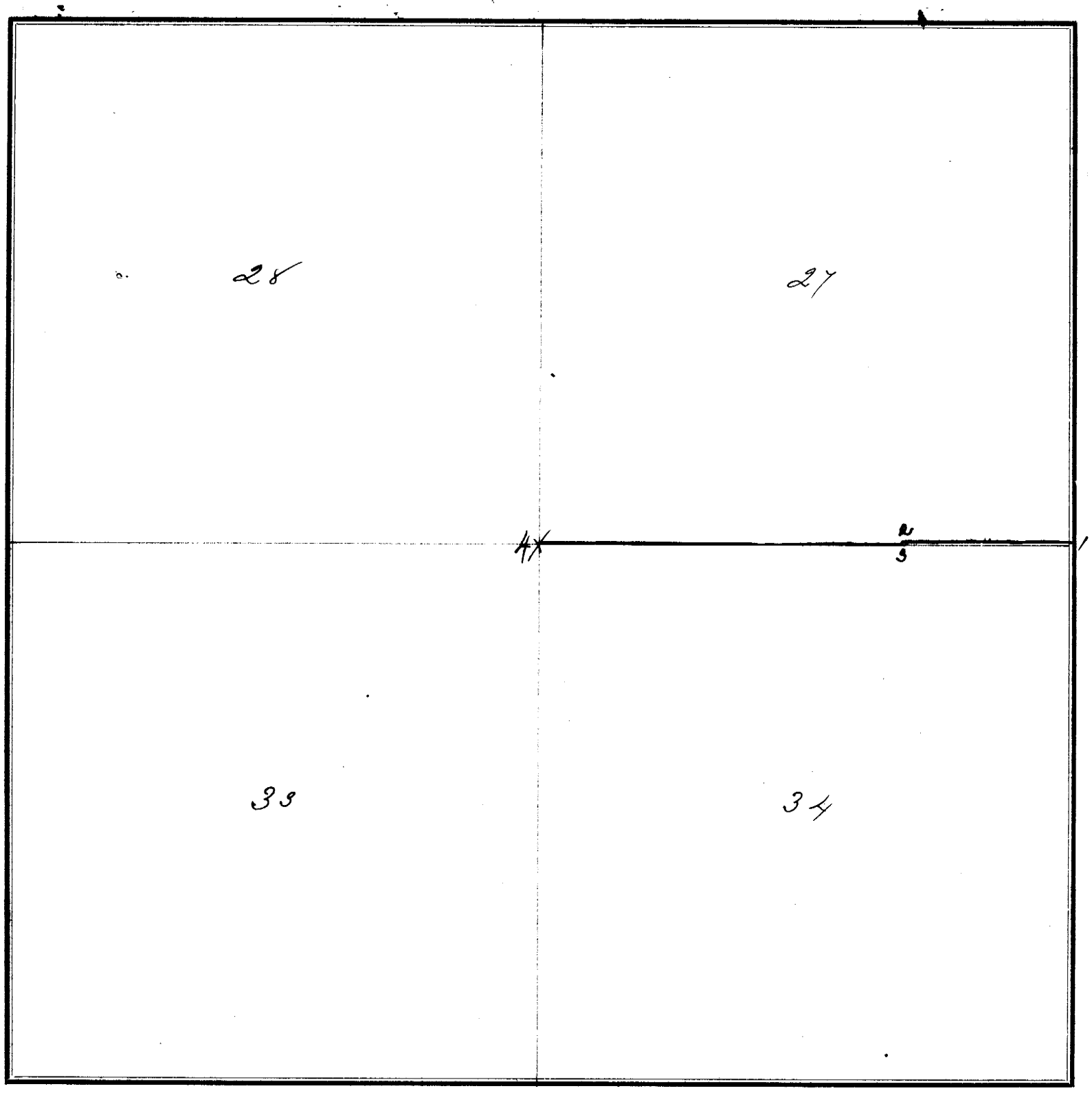

FIELD NOTES.

From Station No.	Direction and Variation 9a 7° 25'	DISTANCE Ch'ns	DISTANCE Links	To Station No.	REMARKS. (Bearing Trees, Boulders, Edifices, &c.	From Station No.	Direction and Variation	DISTANCE Ch'ns	DISTANCE Links	To Station No.	REMARKS, (Bearing Trees, Boulders, Edifices, &c.
1	W	18		2	Nos 1 & 2 being stakes set 66 ft N of the line						
ch	3 Set South	33 ft		to again strike North boundary of 66 ft limit of Section line road.							
Station 7 & 3 from		3	West	4,45 chs to creek		35 links wide thence West		21.36		chs to N & 4	
being	33 ft N of	Corner of Sections 28 & 33				27 & 34	Set stakes			as required by law.	

The above is a correct Plat and Field Notes of a Survey made June 19 & 20 *18* 84, *for* Johnson County *at the request of* Commissioners *by* L A Varner *County Surveyor, and* Henry Seaman *and* Carl Beuthe *Chainmen.*

L. A. Varner *County Surveyor.*

We do solemnly swear that the foregoing Plat and Field Notes are correct, and that the lines were measured by us justly and exactly, to the best of our knowledge and ability.

Subscribed and sworn to before me, June 20 18 84

L A Varner

Henry Seaman
Carl Beuthe } *Chainmen.*

SURVEYOR'S RECORD, JOHNSON COUNTY, NEBRASKA.

SECTION ..... TOWNSHIP ..... NORTH, RANGE ..... EAST OF 6th P. M.

ACRES, BLACKMAR & CO., Printers, Burlington, Iowa.

Kershaw's 1st Addition to Tecumseh / Blocks 1,2,3,4,5,6,7,8,9 & 10

FIELD NOTES.

From Station No.	Direction and Variation	DISTANCE Ch'ns	DISTANCE Links	To Station No.	REMARKS. (Bearing Trees, Boulders, Edifices, &c.	From Station No.	Direction and Variation	DISTANCE Ch'ns	DISTANCE Links	To Station No.	REMARKS, (Bearing Trees, Boulders, Edifices, &c.
	N & S Lines Va E & W Lines "	9.35 9.27			Do resurvey of said addition I set stakes at each corner of each Block. Blocks are 330 X 396 feet exclusive of streets and I find an error in the original plat thereof the Streets instead of being 99 feet each are of the following widths to wit 2nd Street 98.5 ft. Third, Fourth and Fifth Streets are each 97 feet and Grant Street is 97.5 feet. Said survey was began at the 1/4 corner on west side of Section and N & S lines run Parallel with said Sec line on the west of said Section the S.W. corner of said Addition or S.W. corner of Blk 6 therein is 66 ft N and 33 ft East of Said 1/4 corner.						

The above is a correct Plat and Field Notes of a Survey ~~made~~ completed July 11th 1882, for Village of Tecumseh at the request of Trustees thereof by L. A. Varner County Surveyor, and Henry Rosenkrans and Jeff Brown Chainmen.

L. A. Varner County Surveyor.

We do solemnly swear that the foregoing Plat and Field Notes are correct, and that the lines were measured by us justly and exactly, to the best of our knowledge and ability.

~~Subscribed and~~ sworn to before me, July 19th 1882.

L. A. Varner

Henry Rosenkrans
Jeff Brown } Chainmen.

SURVEYOR'S RECORD, JOHNSON COUNTY, NEBRASKA.

SECTION 34 TOWNSHIP 5 NORTH, RANGE 9 EAST OF 6th P. M.

ECKER, BLACKMAR & CO., Printers, Burlington, Iowa.



FIELD NOTES.

From Station No.	Direction and Variation 8° 9' E	DISTANCE Ch'ns	DISTANCE Links	To Station No.	REMARKS. (Bearing Trees, Boulders, Edifices, &c.	From Station No.	Direction and Variation	DISTANCE Ch'ns	DISTANCE Links	To Station No.	REMARKS. (Bearing Trees, Boulders, Edifices, &c.
1	E	19	99	2	at 2 Set Stone						
2	E	19	99	3	found Stone at 3.						
3				4	found " " 4						
4	N	20		5	at 5 Set Stone 6x19x24						
5	N	20		6	Stone at 6.						

The above is a correct Plat and Field Notes of a Survey made May 29 *18* 82, *for* Joseph Haywood *at the request of* himself *by* L A Varner *County Surveyor, and* Wm Baldwin + myself *Chainmen.*

L. A. Varner *County Surveyor.*

We do solemnly swear that the foregoing Plat and Field Notes are correct, and that the lines were measured by us fairly and exactly, to the best of our knowledge and ability.

Wm Baldwin } *Chainmen.*

Subscribed and sworn to before me, May 29 18 82

L A Varner

SURVEYOR'S RECORD, JOHNSON COUNTY, NEBRASKA.

SECTION 27 TOWNSHIP 6 NORTH, RANGE 9 EAST OF 6th P. M.

ROBERT BLACKMAN & CO., Printers, Burlington, Iowa.



FIELD NOTES.

From Station No.	Direction and Variation	DISTANCE Ch'ns	DISTANCE Links	To Station No.	REMARKS. (Bearing Trees, Boulders, Edifices, &c.	From Station No.	Direction and Variation	DISTANCE Ch'ns	DISTANCE Links	To Station No.	REMARKS. (Bearing Trees, Boulders, Edifices, &c.
	Va 9°45'										
1	N	40	00	2	Set triangular Stone at 2						
2	W	39	78	3	found Stone at 3						
3	W	39	88½	4	Set Stone at 4.						

The above is a correct Plat and Field Notes of a Survey made Sept 23 *18*84*, for* G Wehmer *at the request of* G Wehmer *by* L A Varner *County Surveyor, and* Brunk Smith *and* Henry Hestman *Chainmen.*

L A Varner *County Surveyor.*

We do solemnly swear that the foregoing Plat and Field Notes are correct, and that the lines were measured by us justly and exactly, to the best of our knowledge and ability.

~~Subscribed~~ and sworn to before me, Sept 23 18 84

L A Varner

Brunk Smith
Henry Hestman } Chainmen

SURVEYOR'S RECORD, JOHNSON COUNTY, NEBRASKA.

SECTION 21 **TOWNSHIP** 6 **NORTH, RANGE** 9 **EAST OF 6th P. M.**

ACME LOCKBOX & CO., PRINTERS, BURLINGTON, IOWA.



FIELD NOTES.

From Station No.	Direction and Variation 1884	DISTANCE Ch'ns	DISTANCE Links	To Station No.	REMARKS. (Bearing Trees, Boulders, Edifices, &c.	From Station No.	Direction and Variation	DISTANCE Ch'ns	DISTANCE Links	To Station No.	REMARKS. (Bearing Trees, Boulders, Edifices, &c.
1	W	40	07½	2	found Stone at 2						
2	W	40	07	3	" " " 3						

The above is a correct Plat and Field Notes of a Survey made Sept 23 *18*84*, for* G Wehrman *at the request of* G Wehrman *by* L A Varner *County Surveyor, and* Brunk Smith and Henry Hesterman *Chainmen.*

L A Varner *County Surveyor.*

***We do solemnly** swear that the foregoing Plat and Field Notes are correct, and that the lines were measured by us justly **and** exactly, to the best of our knowledge and ability.*

[illegible] and sworn to before me, Sept 28 1884

L A Varner

Brunk Smith
Henry Hesterman } *Chainmen.*

SURVEYOR'S RECORD, JOHNSON COUNTY, NEBRASKA.

SECTION 3 **TOWNSHIP** 4 **NORTH, RANGE** 10 **EAST OF 6th P. M.**

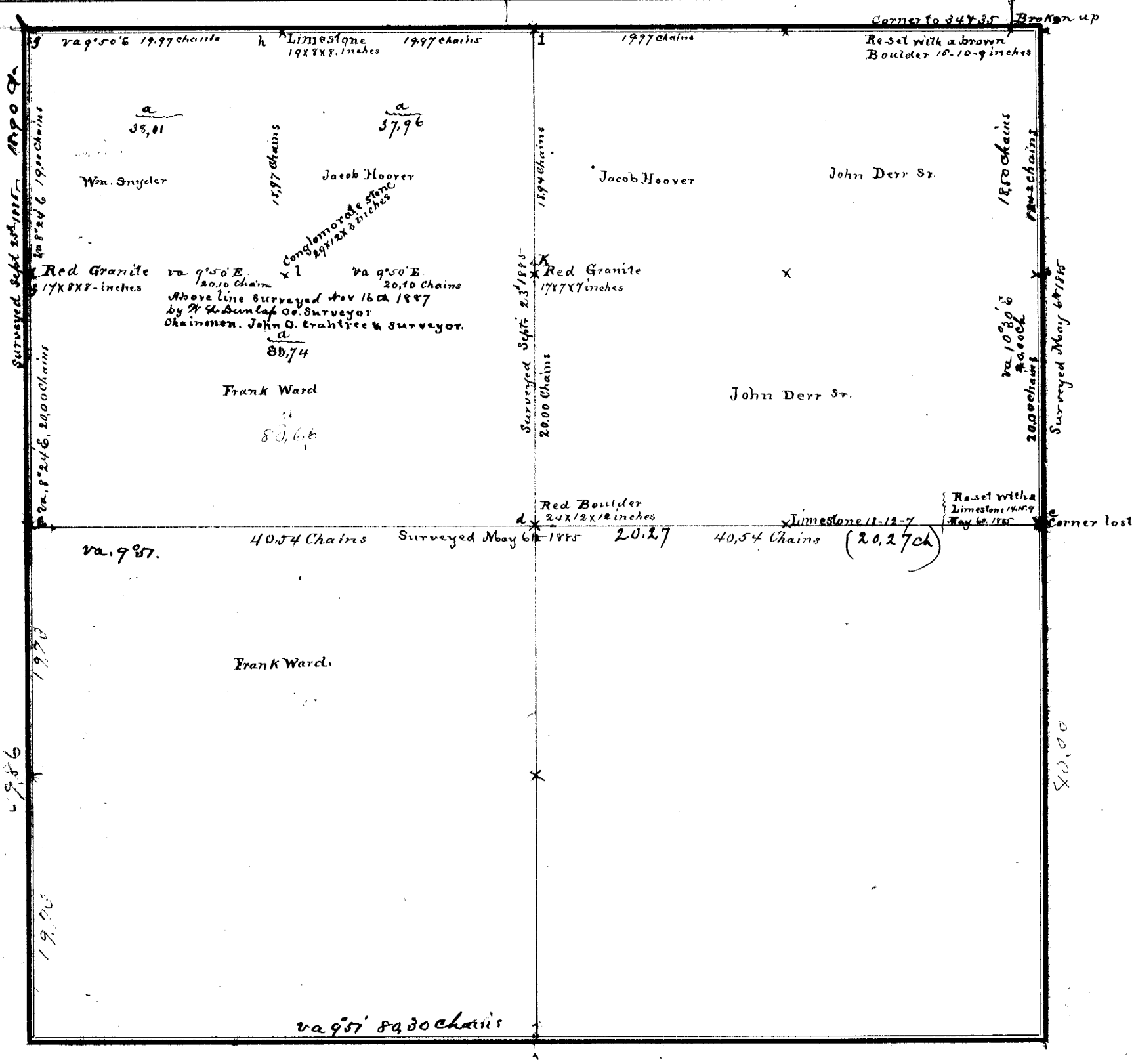

FIELD NOTES.

From Station No.	Direction and Variation	DISTANCE Ch'ns	DISTANCE Links	To Station No.	REMARKS. (Bearing Trees, Boulders, Edifices, &c.	From Station No.	Direction and Variation	DISTANCE Ch'ns	DISTANCE Links	To Station No.	REMARKS. (Bearing Trees, Boulders, Edifices, &c.
a	S. va.	19	42	b		i	E. va. 9°50' E	19	97	l	
b	S. va.	20	00	c		I	E. va. 9°50 E	19	97	a	
c	W. va.	40	54	d		i	S. va. 9°30 E	18	94	K	
d	W. va.	40	54	e		K	S. va. 9°30 E	20	00	d	
e	N. va. 8°24'E	20	00	f		K	W. va 9°50' E	20	10	l	
f	N. va. 8°24'E	19	00	g		l	W. va 9°50' E	20	10	f	
g	E. va. 9°50' E	19	97	h							
h	E. va. 9°50' E	19	97	i							

The above is a correct Plat and Field Notes of a Survey made May 6th 1885 & Sept 23d 1885, *for* John Derr Sr. Wm Snyder et al *at the request of* themselves *by* W. L. Dunlap *County Surveyor, and* Henry W. Lamb, Samuel Harper, John O. Harrah & Benjamin Hall *Chainmen.*

W. L. Dunlap **County Surveyor.**

We do solemnly swear that the foregoing Plat and Field Notes are correct, and that the lines were measured by us justly and exactly, to the best of our knowledge and ability.

Subscribed and sworn to before me, September 23d 1885

W. L. Dunlap County Surveyor

John O. Harrah
Benjamin Hall
} **Chainmen.**

SURVEYOR'S RECORD, JOHNSON COUNTY, NEBRASKA.

SECTION 20 **TOWNSHIP** 6 **NORTH, RANGE** 12 **EAST OF 6th P. M.**

ROBERT SCHEMPER & Co. Printers, Dunlap, Iowa.

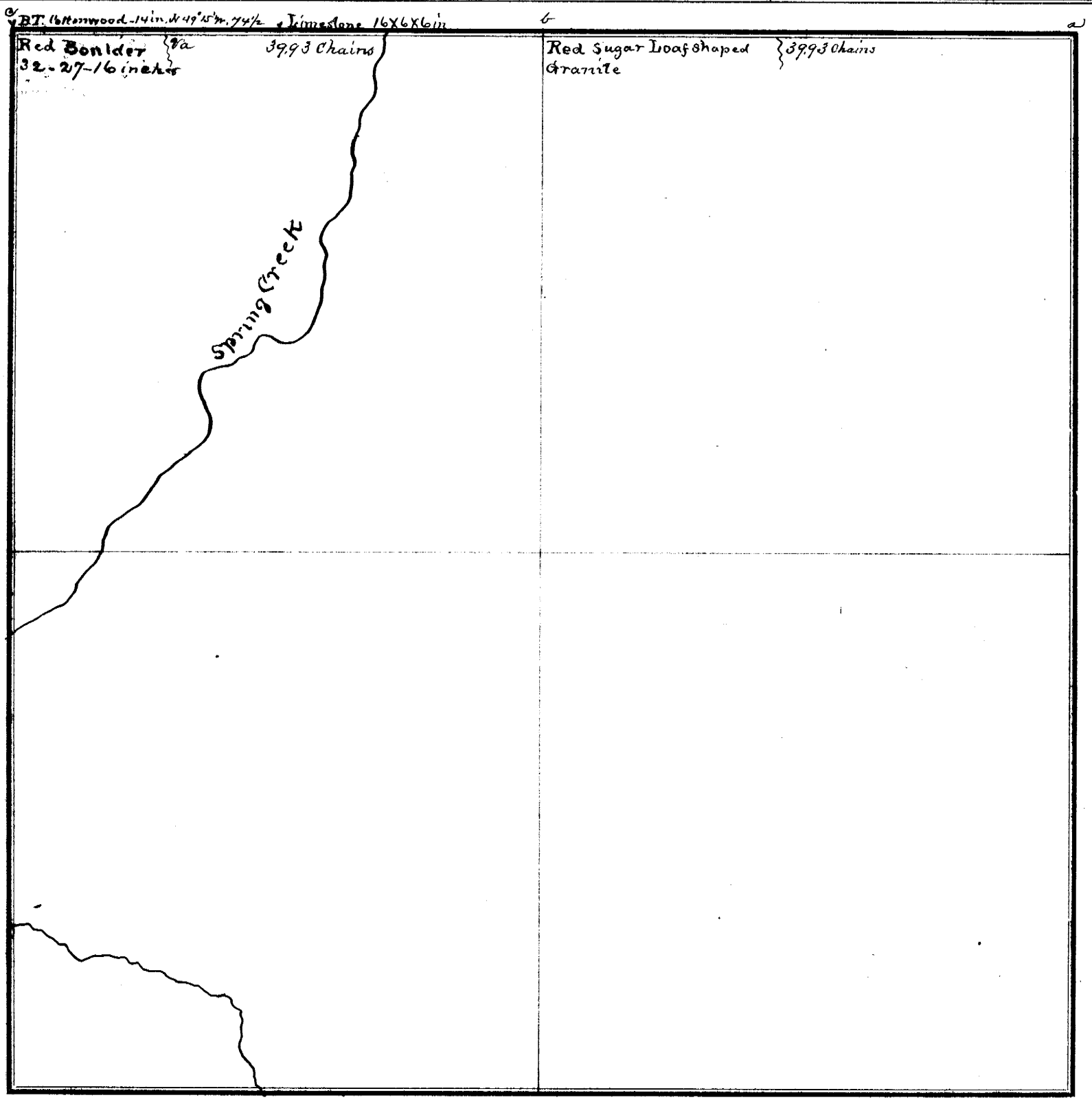

FIELD NOTES.

From Station No.	Direction and Variation	DISTANCE Ch'ns	DISTANCE Links	To Station No.	REMARKS. (Bearing Trees, Boulders, Edifices, &c.	From Station No.	Direction and Variation	DISTANCE Ch'ns	DISTANCE Links	To Station No.	REMARKS. (Bearing Trees, Boulders, Edifices, &c.
a	N va 9°45' E	39	93	b							
b	N va 9°45' E	39	93		BT. Cottonwood 14in. N 49°15'W. 74½ lks						

The above is a correct Plat and Field Notes of a Survey made September 14 & 15th *1885, for* Johnson County Nebr. to locate road *at the request of* County Commissioners *by* W. L. Dunlap *County Surveyor, and* John Osterhout *and* A Edmiston *Chainmen.*

County Surveyor.

***We do solemnly** swear that the foregoing Plat and Field Notes are correct, and that the lines were measured by **us justly and exactly**, to the best of our knowledge and ability.*

Subscribed and sworn to before me, Sept 14th 1885

W. L. Dunlap County Surveyor

John Osterhout
A Edmiston
} ***Chainmen.***

SURVEYOR'S RECORD, JOHNSON COUNTY, NEBRASKA.

SECTION 18 TOWNSHIP 4 NORTH, RANGE 12 EAST OF 6th P. M.

Ames, Blackman & Co., Printers, Binding and Book

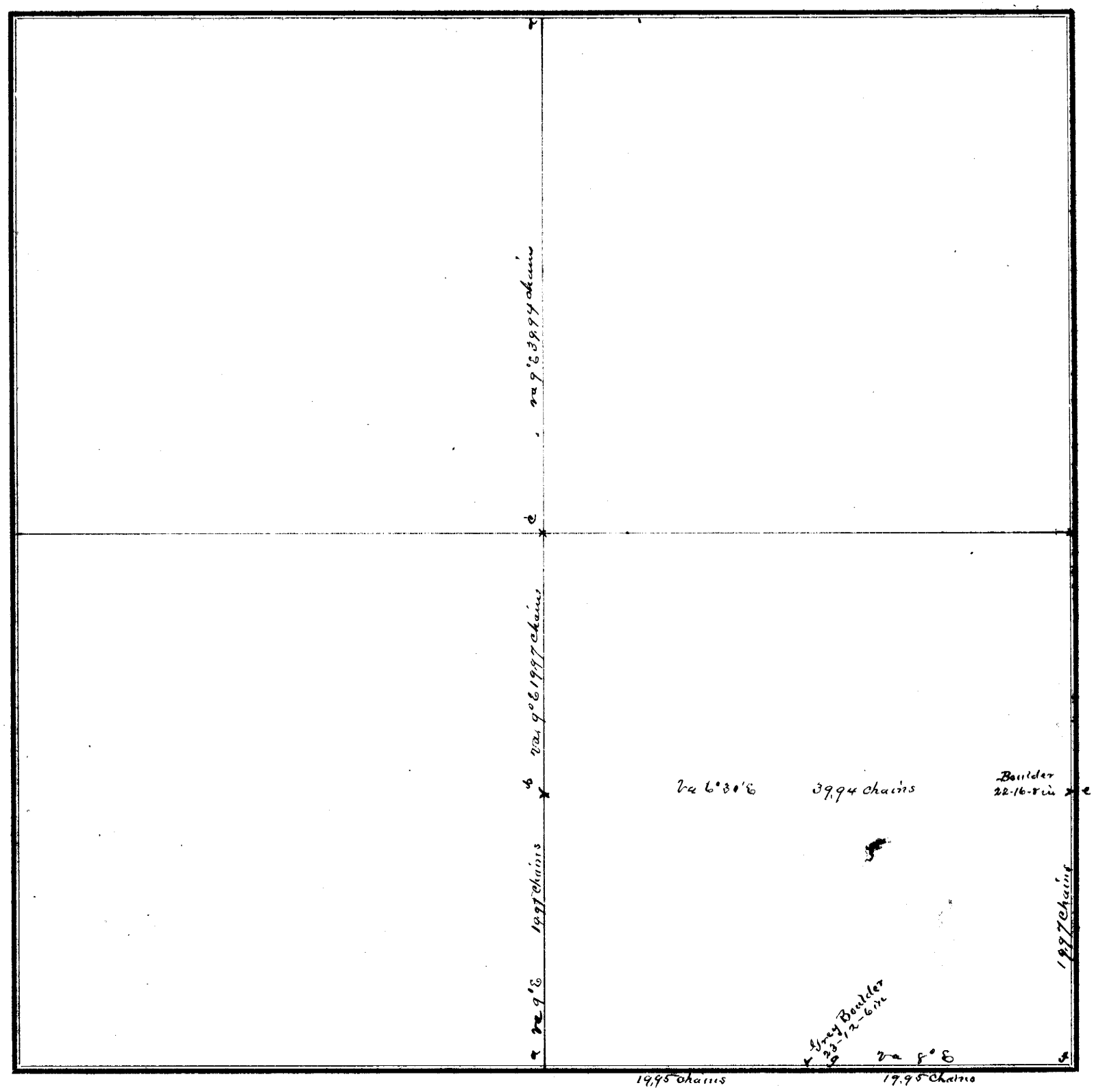

FIELD NOTES.

From Station No.	Direction and Variation	DISTANCE Ch'ns	DISTANCE Links	To Station No.	REMARKS. (Bearing Trees, Boulders, Edifices, &c.	From Station No.	Direction and Variation	DISTANCE Ch'ns	DISTANCE Links	To Station No.	REMARKS. (Bearing Trees, Boulders, Edifices, &c.
a	N va 9° E	19	97	b							
b	N va 9° E	19	97	c							
c	N va 9° E	39	94	d							
d	E va 6°30' E	39	94	e							
e	S va 9° E	19	97	f							
f	W va 8° E	19	95	g							
g	W va 8° E	19	95	a							

The above is a correct Plat and Field Notes of a Survey made August 11th 1885, *for* *at the request of* themselves *by* W. L. Dunlap *County Surveyor, and* E. C. Thompson, J. B. Rodgers & Geo W Knowles *Chainmen.*

County Surveyor.

We do solemnly swear that the foregoing Plat and Field Notes are correct, and that the lines were measured by us justly and exactly, to the best of our knowledge and ability.

Subscribed and sworn to before me, August 11th 1885

W. L. Dunlap
County Clerk

E. C. Thompson, J. B. Rodgers
Geo W Knowles
Chainmen

SURVEYOR'S RECORD, JOHNSON COUNTY, NEBRASKA.

SECTION 30 **TOWNSHIP** 5 **NORTH, RANGE** 10 **EAST OF 6th P. M.**

IOWA BLUEBOOK & SP. Printing Burlington, Iowa.



FIELD NOTES.

From Station No.	Direction and Variation	DISTANCE Ch'ns	DISTANCE Links	To Station No.	REMARKS. (Bearing Trees, Boulders, Edifices, &c.	From Station No.	Direction and Variation	DISTANCE Ch'ns	DISTANCE Links	To Station No.	REMARKS, (Bearing Trees, Boulders, Edifices, &c.
1	N va 10°36' E	19	94	2							
2	N va 10°36' E	19	94	3							
3	W va 10° E	38	84	4							
4	S va 10°36' E	19	94	5							
5	S va 10°36' E	19	94	6							

The above is a correct Plat and Field Notes of a Survey made April 8 & 9 *1886, for* Peter Marks & W. W. Adams *at the request of* themselves *by* W. L. Dunlap *County Surveyor, and* W. W. Warren and John C. Hawkins *Chainmen.*

County Surveyor.

***We do solemnly** swear that the foregoing Plat and Field Notes are correct, and that the lines were measured by us justly and exactly, to the best of our knowledge and ability.*

Subscribed and sworn to before me, April 8 & 9 1886.

W. L. Dunlap

W. W. Adams
John C. Hawkins } *Chainmen.*

SURVEYOR'S RECORD, JOHNSON COUNTY, NEBRASKA.

SECTION 32 **TOWNSHIP** 4 **NORTH, RANGE** 9 **EAST OF 6th P. M.**

FIELD NOTES.

From Station No.	Direction and Variation	DISTANCE Ch'ns	DISTANCE Links	To Station No.	REMARKS. (Bearing Trees, Boulders, Edifices, &c.	From Station No.	Direction and Variation	DISTANCE Ch'ns	DISTANCE Links	To Station No.	REMARKS. (Bearing Trees, Boulders, Edifices, &c.
1	W va 9°46' E	39	94	2	Location lost. re-set original 1/4 Stone —	5	E va 9°46' E	39	81		
2	W va 9°46' E.	39	94	3							
2	S va 9°25' E	39	99	4							
4	S va 9°25' E	39	99	5							
1	S va 9°50' E	40	00	7							
7	S va 9°50' E	40	00	8							
7	W va 9°48' E	39	89	4							
4	W va 9°30' E	39	89	6							

The above is a correct Plat and Field Notes of a Survey made Sept 25 and 26th 1885, *for* G. L. Rothell *at the request of* himself *by* W. L. Dunlap *County Surveyor, and* R. H. Vanosdle and G. D. Rothell *Chainmen.*

W. L. Dunlap **County Surveyor.**

We do solemnly swear that the foregoing Plat and Field Notes are correct, and that the lines were measured by us justly and exactly, to the best of our knowledge and ability.

Subscribed and sworn to before me, Sept 25th 1885

W. L. Dunlap County Surv.

R. H. Vanosdle
G. D. Rothell } **Chainmen.**

SURVEYOR'S RECORD, JOHNSON COUNTY, NEBRASKA.

SECTION 28 **TOWNSHIP** 4 **NORTH, RANGE** 12 **EAST OF 6th P. M.**

KNIGHT, BRIGGS & CO., Printing Stationers, Iowa City.

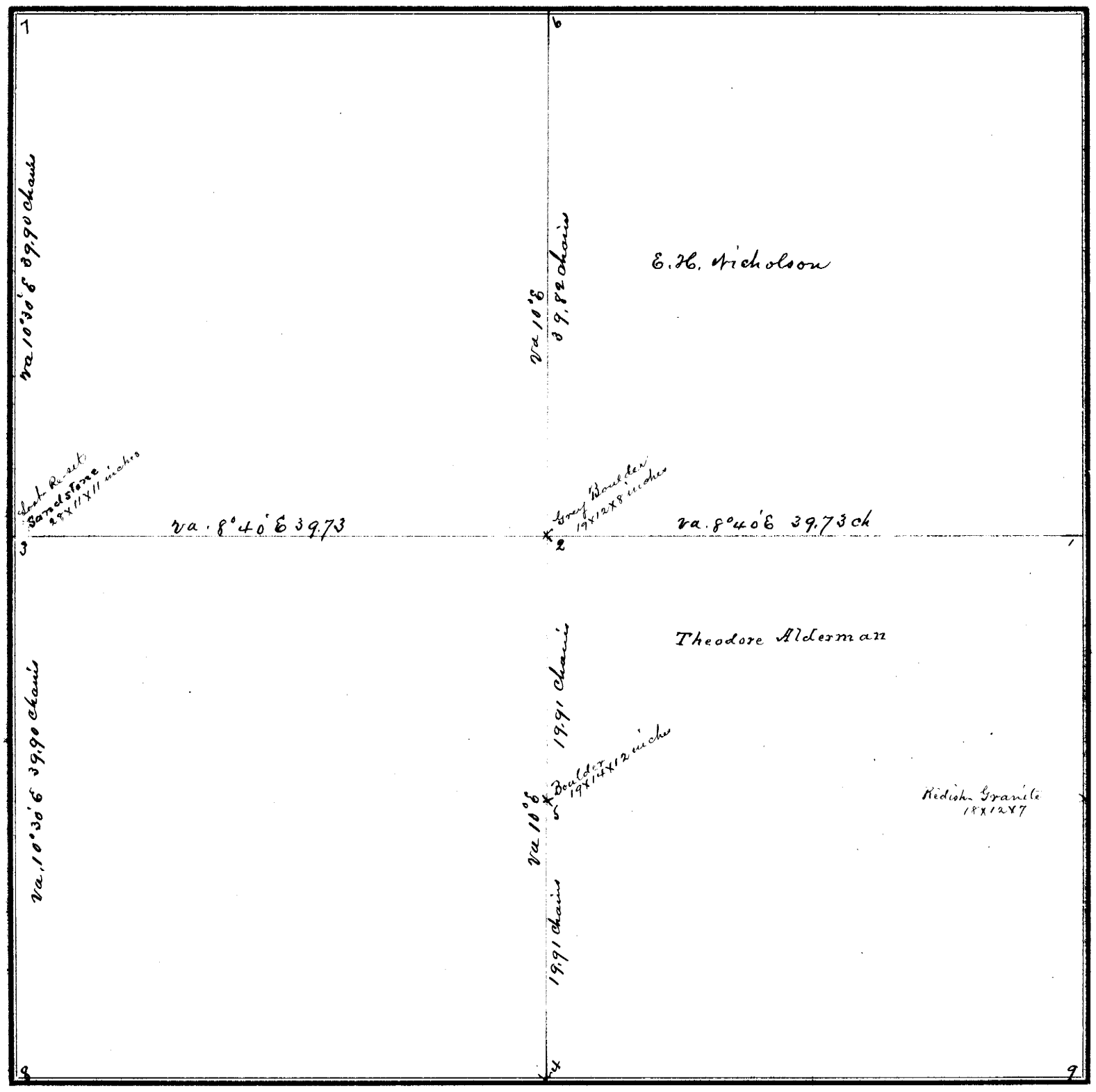

FIELD NOTES.

From Station No.	Direction and Variation	DISTANCE Ch'ns	DISTANCE Links	To Station No.	REMARKS. (Bearing Trees, Boulders, Edifices, &c.	From Station No.	Direction and Variation	DISTANCE Ch'ns	DISTANCE Links	To Station No.	REMARKS. (Bearing Trees, Boulders, Edifices, &c.
1	N va 8°40' E	39	73	2							
2	N va 8°40' E	39	73	3							
4	N va 10° E	19	91	5							
5	N va 10° E	19	91	6							
7	S va 10°30' E	39	90	8							
8	S va 10°30' E	39	90	9							

The above is a correct Plat and Field Notes of a Survey made Oct. 8th *18*85*, for* Theodore Alderman *at the request of* himself *by* W. L. Dunlap *County Surveyor, and* Oliver Vanlandingham & Isaiah Williams *Chainmen.*

County Surveyor.

***We do solemnly** swear that the foregoing Plat and Field Notes are correct, and that the lines were measured by us justly and exactly, to the best of our knowledge and ability.*

Subscribed and sworn to before me, Oct. 8th 1885

W. L. Dunlap Co. Sur.

Oliver Vanlandingham
Isaiah Williams
} ***Chainmen.***

SURVEYOR'S RECORD, JOHNSON COUNTY, NEBRASKA.

SECTION ..... **TOWNSHIP** ..... **NORTH, RANGE** ..... **EAST OF 6th P. M.**

ACKER, WAGENER & CO., Printers, Burlington, Iowa.



FIELD NOTES.

From Station No.	Direction and Variation	DISTANCE Ch'ns	DISTANCE Links	To Station No.	REMARKS. (Bearing Trees, Boulders, Edifices, &c.	From Station No.	Direction and Variation	DISTANCE Ch'ns	DISTANCE Links	To Station No.	REMARKS. (Bearing Trees, Boulders, Edifices, &c.

The above is a correct Plat and Field Notes of a Survey made ..... *18*..... *, for* ..... *at the request of* ..... *by* ..... *County Surveyor, and* ..... *Chainmen.*

..... ***County Surveyor.***

We do solemnly swear that the foregoing Plat and Field Notes are correct, and that the lines were measured by us justly and exactly, to the best of our knowledge and ability.

Subscribed and sworn to before me, ... **18**..... } ***Chainmen.***

.....

SURVEYOR'S RECORD, JOHNSON COUNTY, NEBRASKA.

SECTION 27 **TOWNSHIP** 5 **NORTH, RANGE** 11 **EAST OF 6th P. M.**

JOHN BLACKMAN & CO. PRINTERS, BURLINGTON, IOWA.

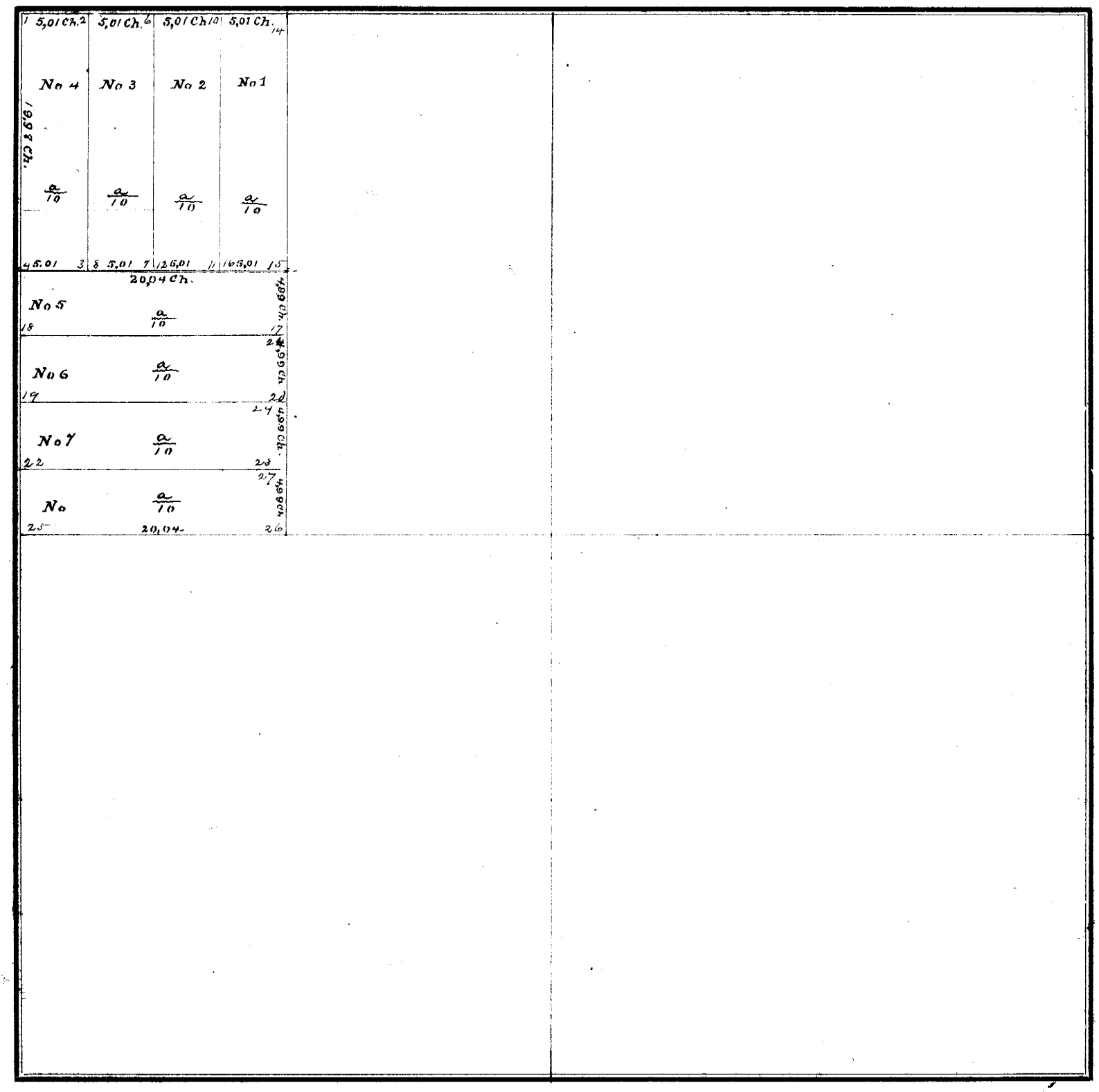

FIELD NOTES.

From Station No.	Direction and Variation	DISTANCE Ch'ns	DISTANCE Links	To Station No.	REMARKS. (Bearing Trees, Boulders, Edifices, &c.	From Station No.	Direction and Variation	DISTANCE Ch'ns	DISTANCE Links	To Station No.	REMARKS. (Bearing Trees, Boulders, Edifices, &c.
1	E	5	01	2		10	S	19	98	11	
2	S	19	98	3		11	W	5	01	12	
3	W	5	01	4		10	E	5	01	14	
4	N	19	98	1		14	S	19	98	15	
2	E	5	01	6		4	E	20	04	15	
6	S	19	98	7		15	S	4	99	17	
7	W	5	01	8		17	W	20	04	18	
6	E	5	01	10		18	S	4	99	19	
						19	E	20	04	20	
						20	N	4	99	21	
						19	S	4	99	22	
						22	E	20	04	23	
						23	N	4	99	24	
						22	S	4	99	25	
						25	E	20	04	26	
						26	N	4	99	27	

The above is a correct Plat and Field Notes of a Survey made February 16th 1886, *for* Heirs of S. D. Logan decd *at the request of* Referees *by* W. L. Dunlap *County Surveyor, and* _____ *Chainmen.*

W. L. Dunlap *County Surveyor.*

We do solemnly swear that the foregoing Plat and Field Notes are correct, and that the lines were measured by us fairly and exactly, to the best of our knowledge and ability.

_____ } *Chainmen.*

Subscribed and sworn before me, Feby 16th 1886

W. L. Dunlap
County Surveyor

SURVEYOR'S RECORD, JOHNSON COUNTY, NEBRASKA.

SECTION 36 **TOWNSHIP** 4 **NORTH, RANGE** 10 **EAST OF 6th P. M.**

ROBERT BLACKMAN & CO., Printers, Burlington, Iowa.

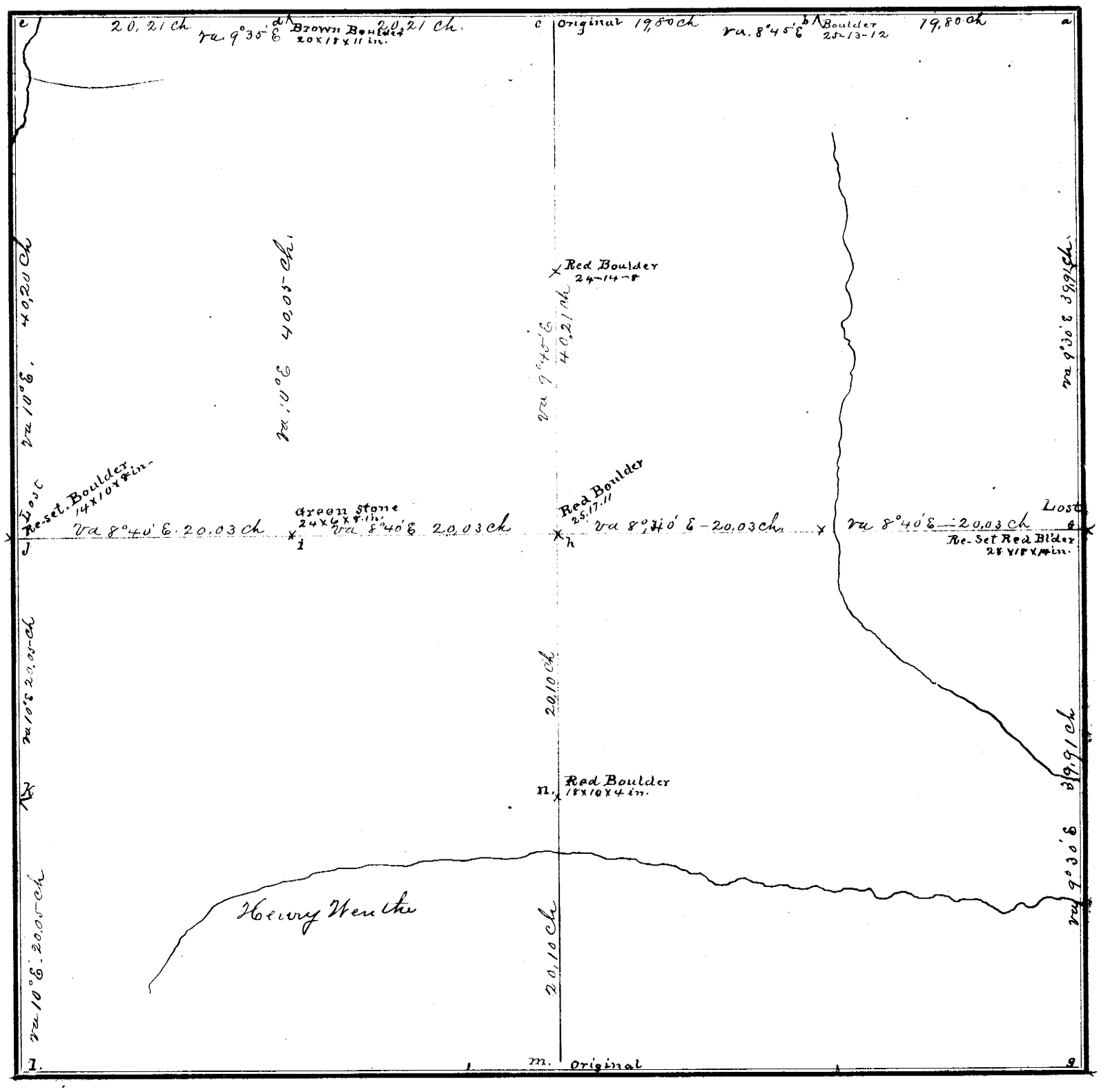

FIELD NOTES.

From Station No.	Direction and Variation	DISTANCE Ch'ns	DISTANCE Links	To Station No.	REMARKS. (Bearing Trees, Boulders, Edifices, &c.	From Station No.	Direction and Variation	DISTANCE Ch'ns	DISTANCE Links	To Station No.	REMARKS. (Bearing Trees, Boulders, Edifices, &c.
a	W va 8°45' E	19	80	b		i	W va. 8°40' E	20	03	J.	
b	W va 8.°45' E	19	80	c		J	N va 10° E	40	20	e	
c	W va 9°35' E	20	21	d		i	N va 10° E	40	05	d	
d	W va 9°35' E	20	21	e		J	S va 10° E	20	05	K	
a	S va 9°30' E.	39	91	f		K	S va 10° E	20	05	l	
f	S va 9°30' E	39	91	g		m	N va 9°45' E	20	11	n.	
S	W va 8°40' E.	40	07	h		n	N va 9°45' E	20	11	h.	
h	W va 8°40' E.	20	03	i							

The above is a correct Plat and Field Notes of a Survey made March 25th 1886, *for* Norman Rusch et al *at the request of* themselves *by* W. L. Dunlap *County Surveyor, and* W. A. Joy and John Herman *Chainmen.*

W. L. Dunlap **County Surveyor.**

We do solemnly swear that the foregoing Plat and Field Notes are correct, and that the lines were measured by us justly and exactly, to the best of our knowledge and ability.

~~Subscribed and~~ sworn to before me, March 25th 1886

W. L. Dunlap

Chainmen.

SURVEYOR'S RECORD, JOHNSON COUNTY, NEBRASKA.

SECTION 14 **TOWNSHIP** 4 **NORTH, RANGE** 11 **EAST OF 6th P. M.**

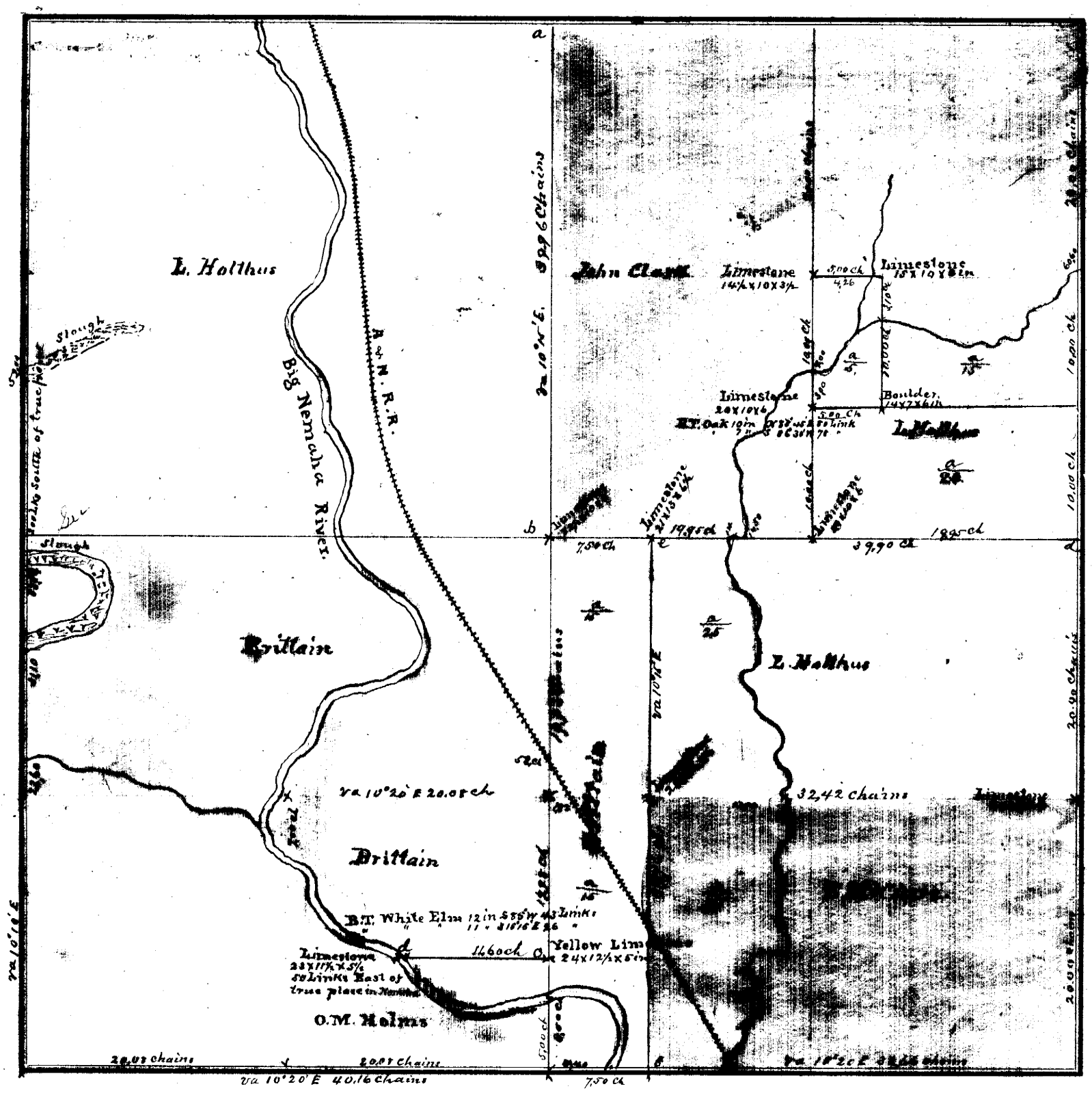

FIELD NOTES.

From Station No.	Direction and Variation	DISTANCE Ch'ns	DISTANCE Links	To Station No.	REMARKS. (Bearing Trees, Boulders, Edifices, &c.	From Station No.	Direction and Variation	DISTANCE Ch'ns	DISTANCE Links	To Station No.	REMARKS. (Bearing Trees, Boulders, Edifices, &c.

The above is a correct Plat and Field Notes of a Survey made May 8th *1883, for* Ludwig Holthus et al *at the request of* themselves *by* W L Dunlap *County Surveyor, and* Miner Yokum Joseph Reed & O.M. Holmes *Chainmen.*

County Surveyor.

We do solemnly swear that the foregoing Plat and Field Notes are correct, and that the lines were measured by us justly and exactly, to the best of our knowledge and ability.

Subscribed and sworn to before me, May 8th 1883 } *Chainmen.*

W L Dunlap County Surveyor

SURVEYOR'S RECORD, JOHNSON COUNTY, NEBRASKA.

SECTION 31 **TOWNSHIP** 6 **NORTH, RANGE** 10 **EAST OF 6th P. M.**

ACRES, BLACKMAR & CO., Printers, Burlington, Iowa.

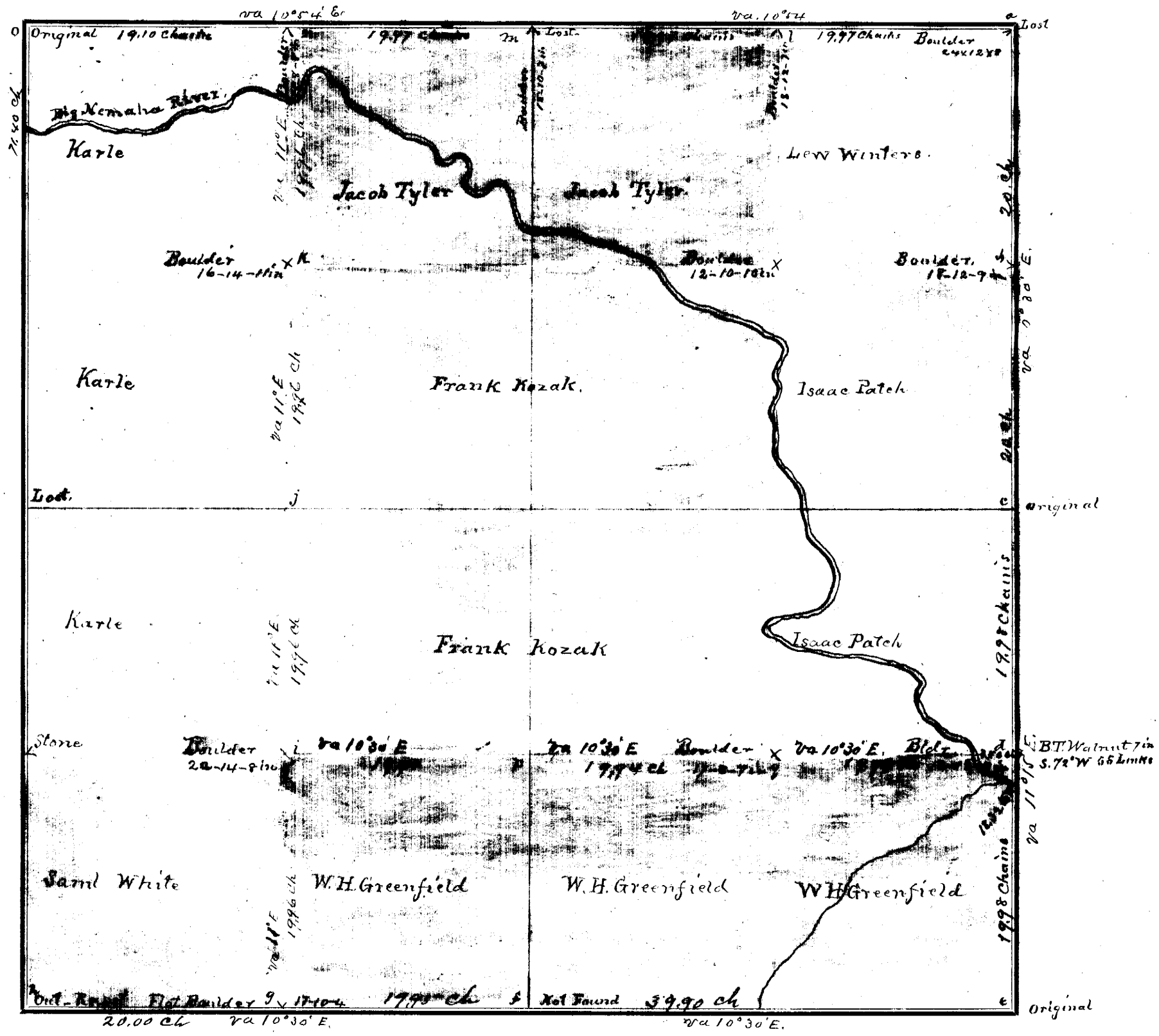

FIELD NOTES.

From Station No.	Direction and Variation	DISTANCE Ch'ns	Links	To Station No.	REMARKS. (Bearing Trees, Boulders, Edifices, &c.	From Station No.	Direction and Variation	DISTANCE Ch'ns	Links	To Station No.	REMARKS, (Bearing Trees, Boulders, Edifices, &c.
a	S. va 10°30 E	20	00	b		i	N va 11° E	19	96	J	
b	S va 10°30 E	20	00	c		J	N va 11° E	19	96	K	
c	S va 11°15 E	19	98	d		K	N va 11° E	19	96	n	
d	S va 11°15 E	19	98	e		a	W va 10°30' E	19	97	l	
e	W va 10°30' E	19	95	f	1/4 not found	l	W va 10°30' E	19	97	m	
f	W va 10°30 E	19	95	g		m	W va 10°30° E	19	97	n	
g	W va 10°30 E	20	00	h		n	W va 10°30' E	19	10	o	
g	N va 11° E	19	96	i							

The above is a correct Plat and Field Notes of a Survey made Nov. 3rd 4th 5th *1886, for* Isaac Patch, et al *at the request of* themselves *by* W. L. Dunlap *County Surveyor, and* Noah McKinsely & James E Smith *Chainmen.*

W. L. Dunlap **County Surveyor.**

We do solemnly swear that the foregoing Plat and Field Notes are correct, and that the lines were measured by us justly and exactly, to the best of our knowledge and ability.

Subscribed and sworn to before me, Nov 14th 1886

W. L. Dunlap

Noah McKinsley
James E Smith } **Chainmen.**

SURVEYOR'S RECORD, JOHNSON COUNTY, NEBRASKA.

SECTION 32 TOWNSHIP 4 NORTH, RANGE 11 EAST OF 6th P. M.

ADAMS, BLACKMAN & CO., Printers, Burlington, Iowa.

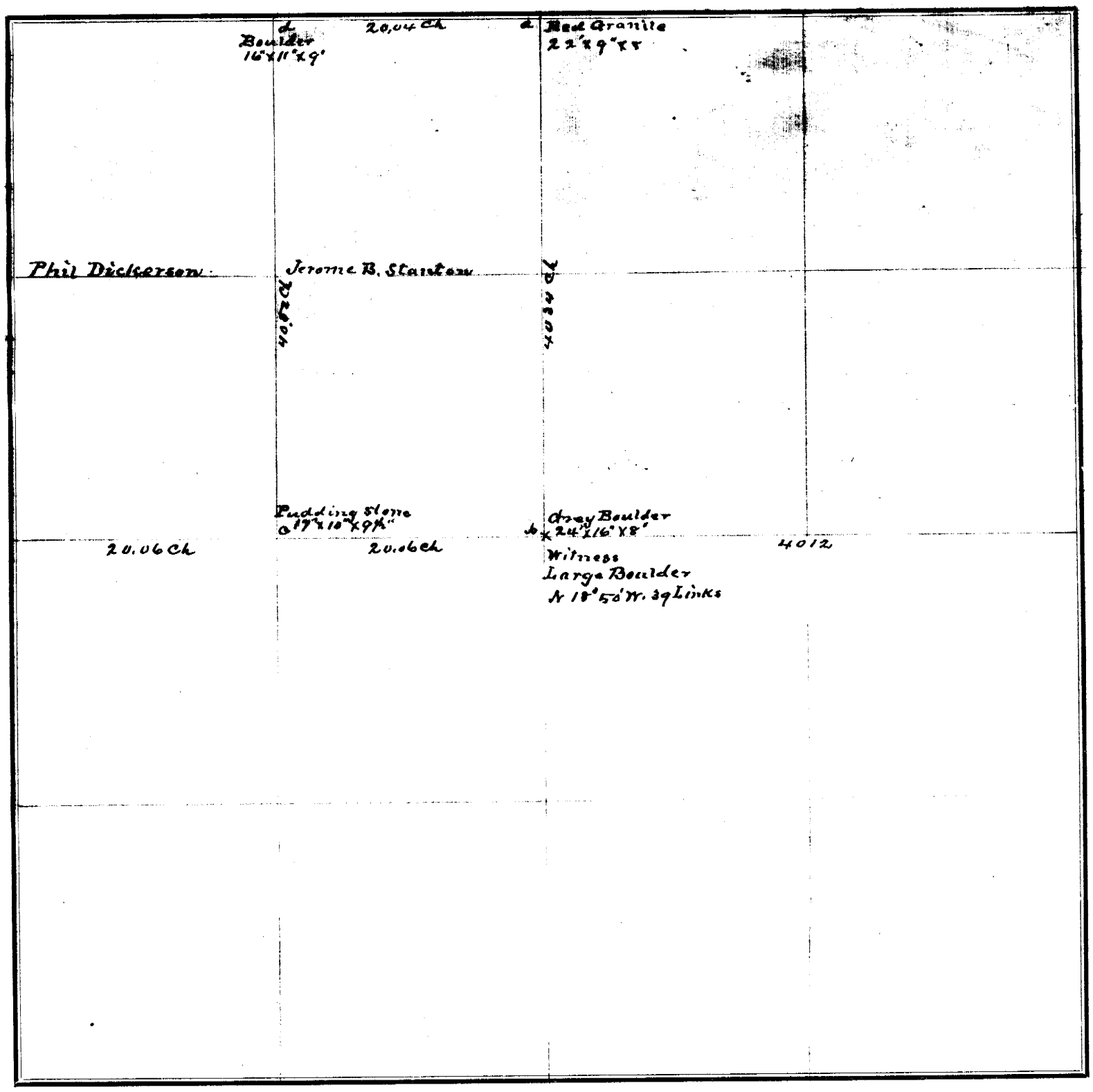

FIELD NOTES.

From Station No.	Direction and Variation	DISTANCE Ch'ns	DISTANCE Links	To Station No.	REMARKS. (Bearing Trees, Boulders, Edifices, &c.	From Station No.	Direction and Variation	DISTANCE Ch'ns	DISTANCE Links	To Station No.	REMARKS, (Bearing Trees, Boulders, Edifices, &c.
a	S	40	34	b							
b	B	20	06	c							
c	N	40	52	d							
d	E	20	04	a							

The above is a correct Plat and Field Notes of a Survey made October *1887, for* Jerome B. Stanton *at the request of* himself *by* W. L. Dunlap *County Surveyor, and* Fred. Archolbz *and* Fred. Trute *Chainmen.*

County Surveyor.

We do solemnly swear that the foregoing Plat and Field Notes are correct, and that the lines were measured by us justly and exactly, to the best of our knowledge and ability.

Subscribed and sworn to before me, October 1887

W. L. Dunlap

Chainmen.

SURVEYOR'S RECORD, JOHNSON COUNTY, NEBRASKA.

SECTION 32 **TOWNSHIP** 5 **NORTH, RANGE** 10 **EAST OF 6th P. M.**

ACRES, BLACKMAR & CO., Printers, Burlington, Iowa.



FIELD NOTES.

From Station No.	Direction and Variation	DISTANCE Ch'ns	DISTANCE Links	To Station No.	REMARKS. (Bearing Trees, Boulders, Edifices, &c.	From Station No.	Direction and Variation	DISTANCE Ch'ns	DISTANCE Links	To Station No.	REMARKS, (Bearing Trees, Boulders, Edifices, &c.
a	E va 8°58'E	19	93	b	part of all way all to by 1st iron for corner at b.						
c	E va 8°50'E	20	00	d	run true line v mark Red tree on v near for b to d - without measuring						

The above is a correct Plat and Field Notes of a Survey made Feby 2 and March 1st *1887, for* William Hess *at the request of* Thompson *by* H. L. Dunlap *County Surveyor, and* H. A. C. Jones and John Linford *Chainmen.*

County Surveyor.

We do solemnly swear that the foregoing Plat and Field Notes are correct, and that the lines were measured by us justly and exactly, to the best of our knowledge and ability.

~~Subscribed~~ and sworn to before me, Feby 28th 1887

H. L. Dunlap Co Surv

H. A. Jones
John Linford
} ***Chainmen.***

SURVEYOR'S RECORD, JOHNSON COUNTY, NEBRASKA.

SECTION 34 **TOWNSHIP** 4 **NORTH, RANGE** 10 **EAST OF 6th P. M.**

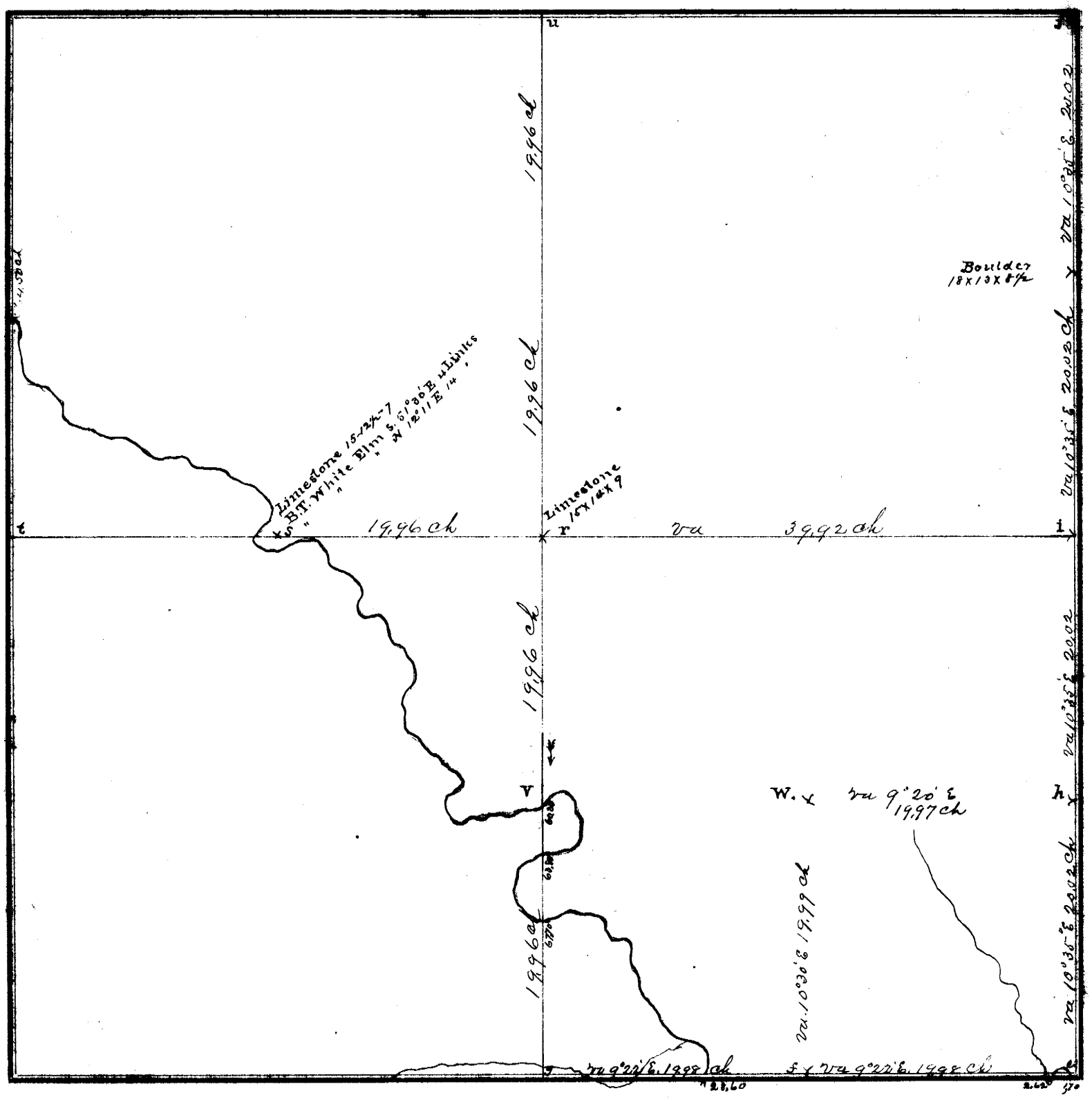

FIELD NOTES.

From Station No.	Direction and Variation	DISTANCE Ch'ns	DISTANCE Links	To Station No.	REMARKS. (Bearing Trees, Boulders, Edifices, &c.	From Station No.	Direction and Variation	DISTANCE Ch'ns	DISTANCE Links	To Station No.	REMARKS. (Bearing Trees, Boulders, Edifices, &c.
e	W Va 9°22' E	19	98	f		r	S Va	19	96	V	
f	W " 9°22' E	19	98	g		V	S "	19	96	g	
e	N " 10°35' E	20	02	h		f	N " 10°30' E	19	99	W	
h	N " 10°35' E	20	02	i		W	E " 9°20' E	19	97		
i	N " 10°35' E	20	02	J							
i	W " 9°30' E	39	92	r							
r	W " 9°30' E	19	96	S.							
u	S "	39	92	r							

The above is a correct Plat and Field Notes of a Survey made March 11 & 12 *1887, for* William Bartel et al *at the request of* themselves *by* W. L. Dunlap *County Surveyor, and* John Hufman and Wenzel Seidell *Chainmen.*

W. L. Dunlap *County Surveyor.*

We do solemnly swear that the foregoing Plat and Field Notes are correct, and that the lines were measured by us justly and e[illegible] to the best of our knowledge and ability.

[illegible] to before me, March 11 1887 } *Chainmen.*

W. L. Dunlap County Surveyor

SURVEYOR'S RECORD, JOHNSON COUNTY, NEBRASKA.

SECTION 35 **TOWNSHIP** 4 **NORTH, RANGE** 10 **EAST OF 6th P. M.**

Kellogg & Bingham Co., Cedar Rapids, Iowa.

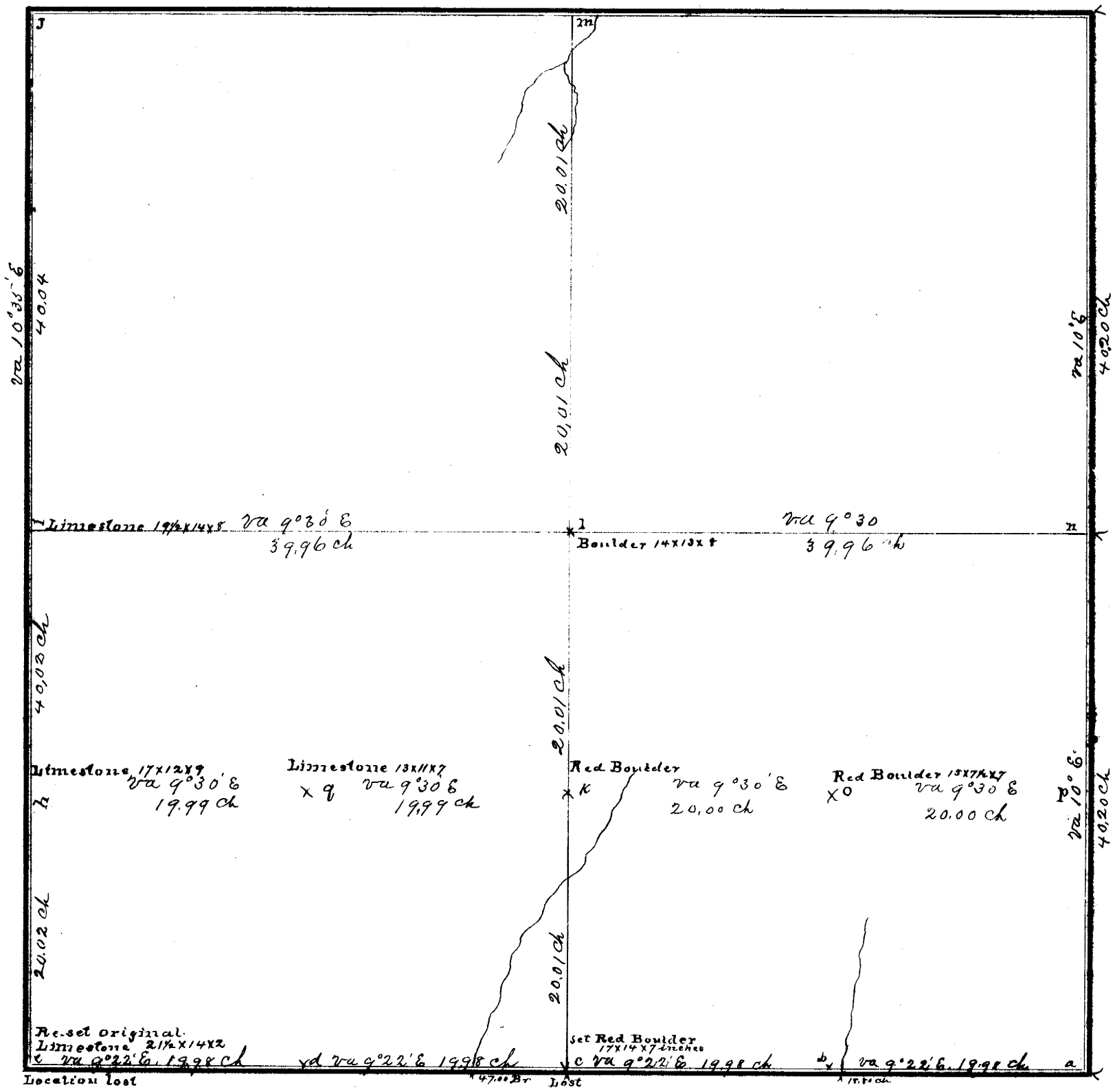

FIELD NOTES.

From Station No.	Direction and Variation	DISTANCE Ch'ns	DISTANCE Links	To Station No.	REMARKS. (Bearing Trees, Boulders, Edifices, &c.	From Station No.	Direction and Variation	DISTANCE Ch'ns	DISTANCE Links	To Station No.	REMARKS, (Bearing Trees, Boulders, Edifices, &c.
a	W va 9°22' E	19	98	b		l	W va 9°30' E	39	96	i	
b	W va 9°22' E	19	98	c		c	N " 10°15' E	20	01	K	
c	W " 9°22' E	19	98	d		K	N " 10°15' E	20	01	l	
d	W " 9°22' E	19	98	e		l	N " 10°15 E	20	01	m	
e	N " 10°35' E	20	02	h		p	W " 9°30' E	20	00	o	
h	N " 10°35' E	20	02	i		o	W " 9°30' E	20	00	K	
i	N " 10°35' E	40	04	J		K	W " 9°30' E	19	99	q	
n	W " 9°30' E	39	96	l		q	W " 9°30' E	19	99	h	

The above is a correct Plat and Field Notes of a Survey made March 11th & 12th *1887, for* Herman Rusch et al *at the request of* themselves *by* W. L. Dunlap *County Surveyor, and* John Hufman and Wenzel Seidell *Chainmen.*

W. L. Dunlap **County Surveyor.**

We do solemnly swear that the foregoing Plat and Field Notes are correct, and that the lines were measured by us justly and exactly, to the best of our knowledge and ability.

~~Subscribed and~~ sworn to before me, March 11th 1887 } ~~Chainmen.~~

W. L. Dunlap County Surveyor

SURVEYOR'S RECORD, JOHNSON COUNTY, NEBRASKA.

SECTION 11 TOWNSHIP 5 NORTH, RANGE 11 EAST OF 6th P. M.

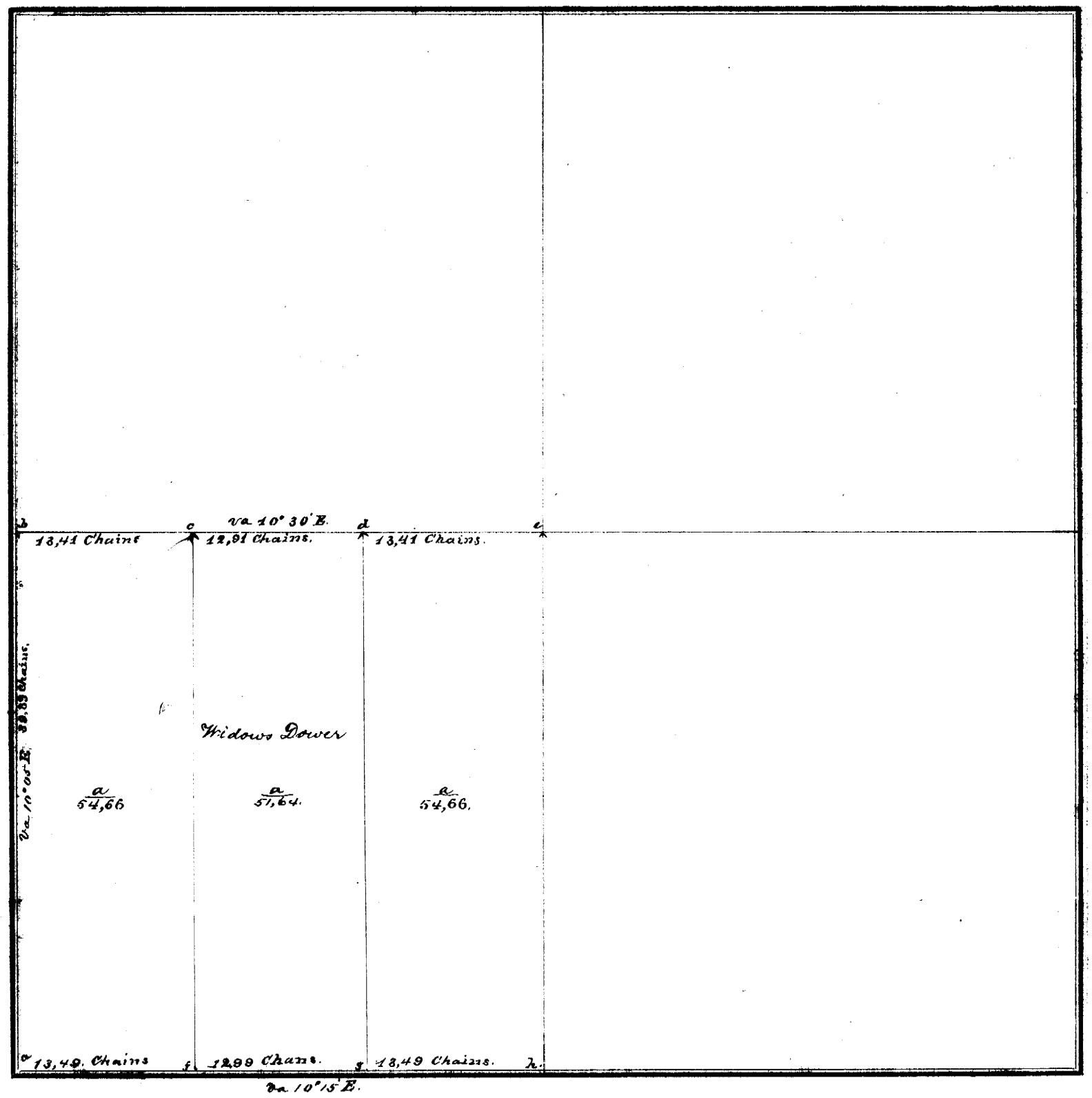

FIELD NOTES.

From Station No.	Direction and Variation	DISTANCE Ch'ns	DISTANCE Links	To Station No.	REMARKS. (Bearing Trees, Boulders, Edifices, &c.	From Station No.	Direction and Variation	DISTANCE Ch'ns	DISTANCE Links	To Station No.	REMARKS. (Bearing Trees, Boulders, Edifices, &c.
a	N. Va 10° 05' E	39	89	b	Old iron landside - 2ft E of true point						
b	E . 10° 30' E.	13	41	c	Stake						
c	E . 10° 30' E	12	91	d	"						
d	E . 10° 30' E	13	41	e							
a	E . 10° 15' E	13	49	f	Stake						
f	E . 10° 15' E	12	99	g	"						
g	E . 10° 15' E	13	49	h	Original 1/4 Cor. Stone.						

The above is a correct Plat and Field Notes of a Survey made April 19th 1887, for Referees Smith Estate at the request of Themselves by W. L. Dunlap County Surveyor, and Frederick W. Buselle & Lorin Rounds Chainmen.

W. L. Dunlap County Surveyor.

We do solemnly swear that the foregoing Plat and Field Notes are correct, and that the lines were measured by us justly and exactly, to the best of our knowledge and ability.

Subscribed and sworn to before me, April 19th 1887

W. L. Dunlap

Frederick W. Buselle
Lorin Rounds } Chainmen.

SURVEYOR'S RECORD, JOHNSON COUNTY, NEBRASKA.

SECTION 19 **TOWNSHIP** 4 **NORTH, RANGE** 10 **EAST OF 6th P. M.**

BORDS, BRADFIELD & CO., Printers, Nebraska City, Neb.

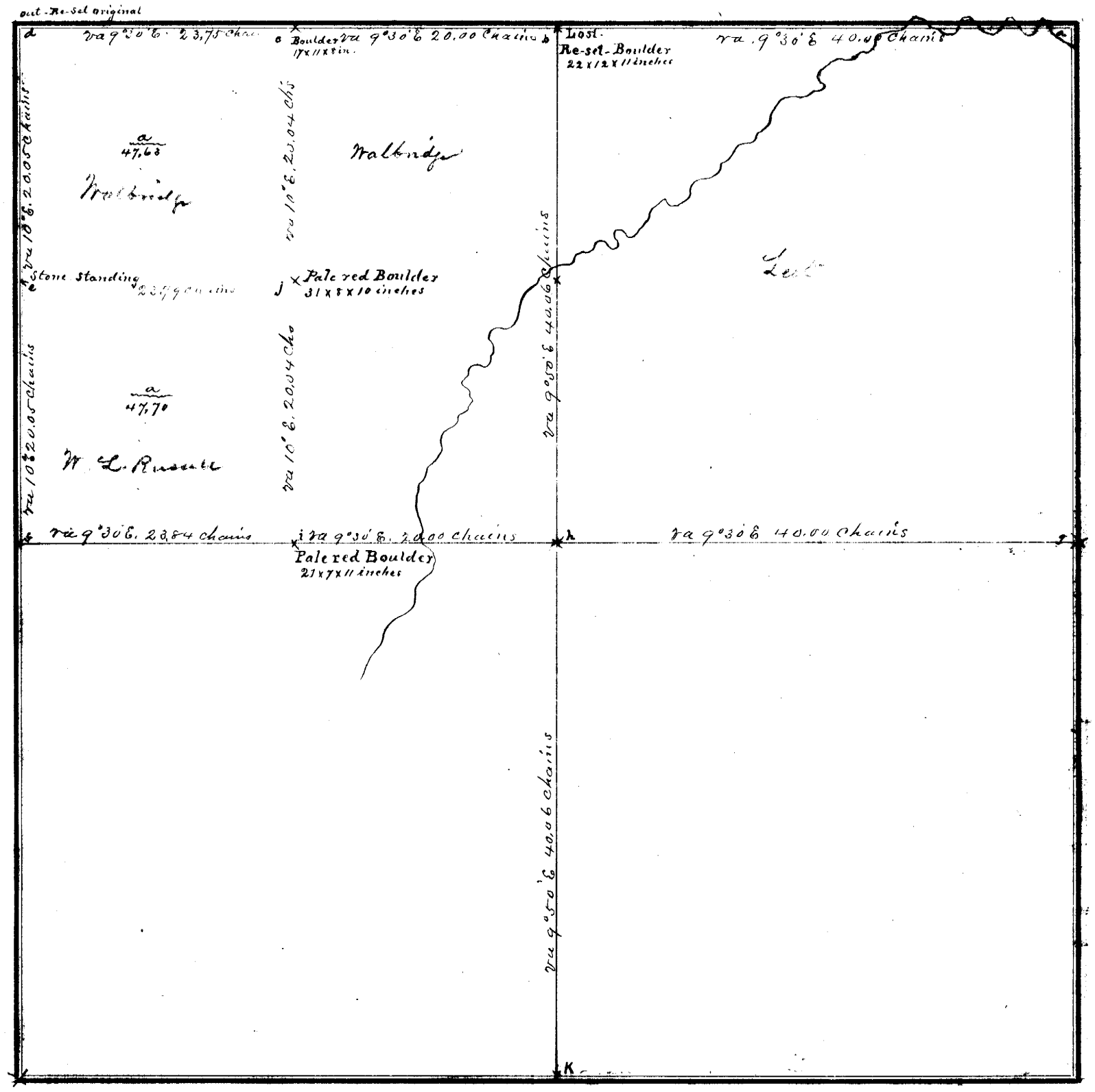

FIELD NOTES.

From Station No.	Direction and Variation	DISTANCE Ch'ns	DISTANCE Links	To Station No.	REMARKS. (Bearing Trees, Boulders, Edifices, &c.	From Station No.	Direction and Variation	DISTANCE Ch'ns	DISTANCE Links	To Station No.	REMARKS, (Bearing Trees, Boulders, Edifices, &c.
a	N va 9°30' E	40	00	b		i	N. va 10° E	20	04	j	
b	N " 9°30 E	20	00	c		j	N. va 10° E	20	04	c	
c	N " 9°30' E	23	75	d		b	S. va 9°50' E	40	06	h	
d	S " 10° E	20	05	e		h	S va. 9°50' E	40	06	K	
e	S " 10° E	20	05	f							
g	N " 9°30' E	40	00	h							
h	N " 9°30' E	20	00	i							
i	N " 9°30' E	23	84	f							

The above is a correct Plat and Field Notes of a Survey made June 1st & 2nd *1887, for* W. L. Russell *at the request of* himself *by* W. L. Dunlap *County Surveyor, and* J. W. Richardson and Richard Goldsby *Chainmen.*

W. L. Dunlap **County Surveyor.**

We do solemnly swear that the foregoing Plat and Field Notes are correct, and that the lines were measured by us justly and exactly, to the best of our knowledge and ability.

~~Subscribed and~~ sworn to before me, June 1st 1887

W. L. Dunlap County Surveyor

J. W. Richardson
Richard Goldsby } **Chainmen.**

SURVEYOR'S RECORD, JOHNSON COUNTY, NEBRASKA.

SECTION 32 **TOWNSHIP** 6 **NORTH, RANGE** 10 **EAST OF 6th P. M.**

ACKER, BLACKMAR & CO., Printers, Burlington, Iowa.

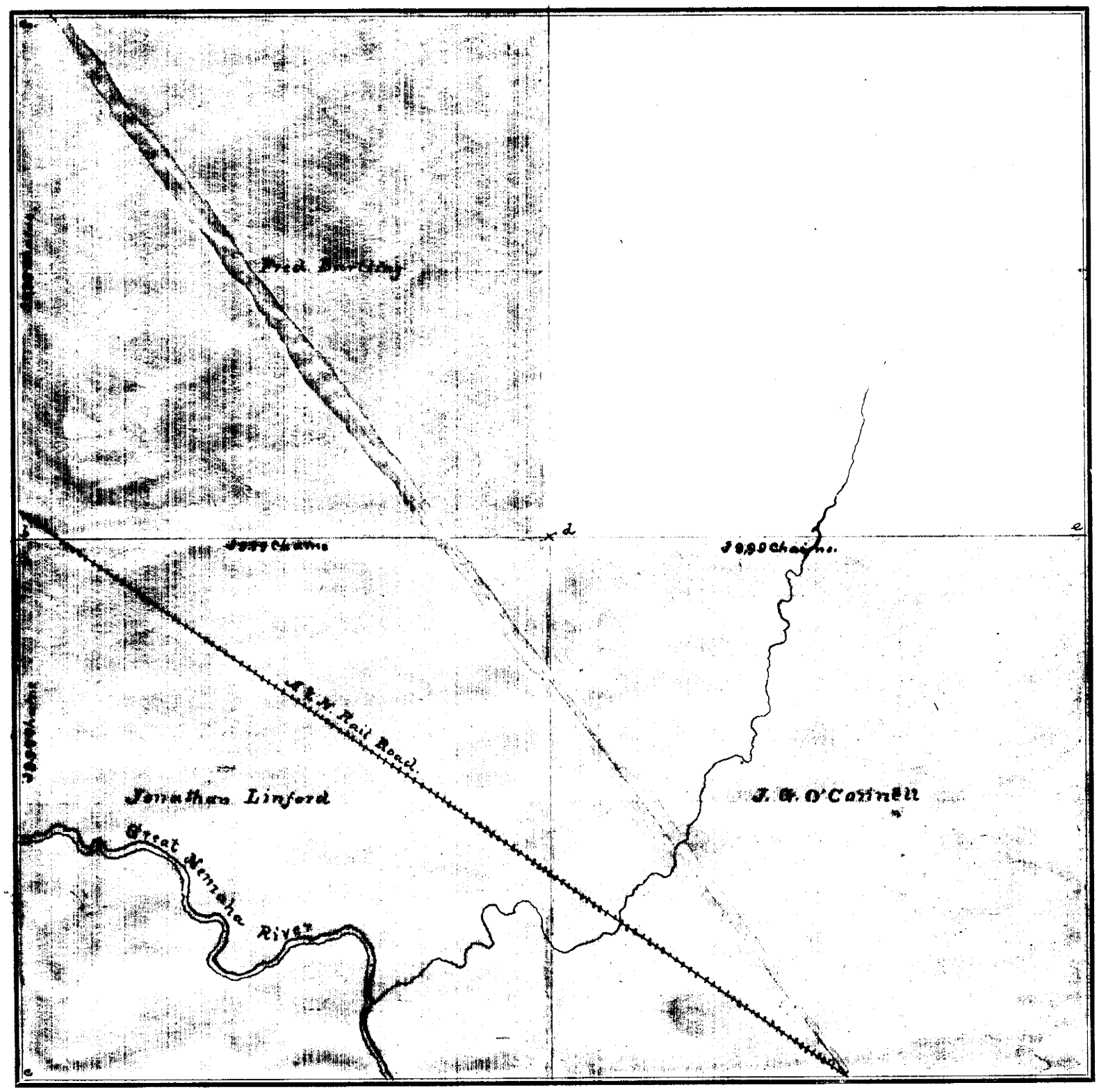

FIELD NOTES.

From Station No.	Direction and Variation	DISTANCE Ch'ns	DISTANCE Links	To Station No.	REMARKS. (Bearing Trees, Boulders, Edifices, &c.	From Station No.	Direction and Variation	DISTANCE Ch'ns	DISTANCE Links	To Station No.	REMARKS, (Bearing Trees, Boulders, Edifices, &c.
a		39	98	b							
b		39	98	c							
b		39	99	d							
d		39	99	e							

The above is a correct Plat and Field Notes of a Survey made June 21st & 22nd *1888, for* Fred. Bartling & Jonathan Linford *at the request of* themselves *by* W. L. Dunlap *County Surveyor, and* Lewis Winters and John Stindt *Chainmen.*

W. L. Dunlap **County Surveyor.**

We do solemnly swear that the foregoing Plat and Field Notes are correct, and that the lines were measured by us justly and exactly, to the best of our knowledge and ability.

Lewis Winters
John Stindt } ***Chainmen.***

~~Subscribed and~~ sworn to before me, June 21st 1888

W. L. Dunlap County Surveyor

SURVEYOR'S RECORD, JOHNSON COUNTY, NEBRASKA.

SECTION 27 TOWNSHIP 5 NORTH, RANGE 9 EAST OF 6th P. M.

ACRES, BLACKMAR & CO., Printers, Burlington, Iowa.

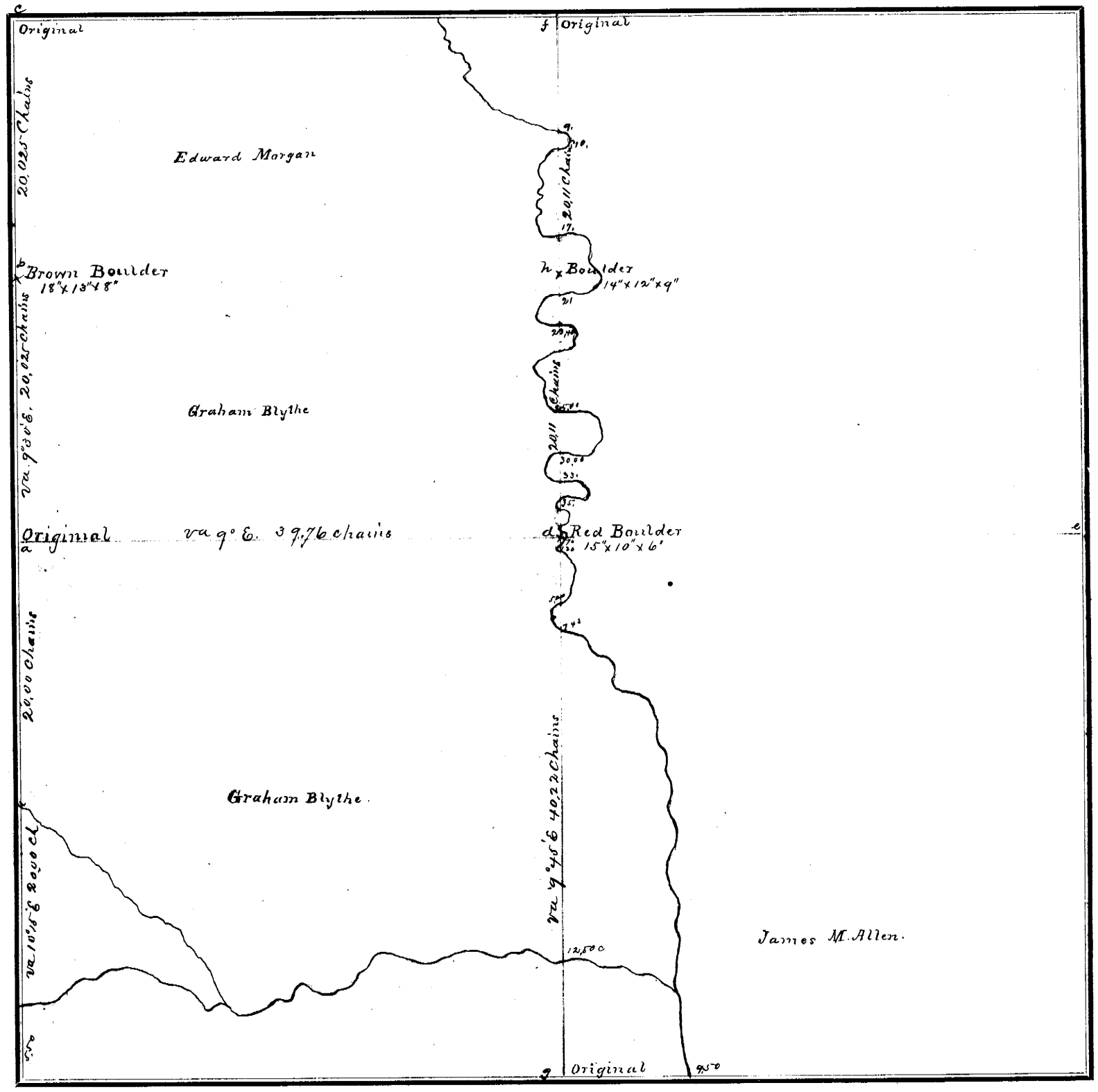

FIELD NOTES.

From Station No.	Direction and Variation	DISTANCE Ch'ns	DISTANCE Links	To Station No.	REMARKS. (Bearing Trees, Boulders, Edifices, &c.	From Station No.	Direction and Variation	DISTANCE Ch'ns	DISTANCE Links	To Station No.	REMARKS. (Bearing Trees, Boulders, Edifices, &c.
a	North 9°30' E.	20	025	b							
b	" 9°30' E.	20	025	c							
a	East 9° E.	39	76	d							
d	" 9°30' E.	39	76	e							
f	South 10° E.	20	11	h							
h	" 10° E.	20	11	d							
d	" 10° E	40	22	g							

The above is a correct Plat and Field Notes of a Survey made Octr 23d *1888, for* Graham Blythe *at the request of* himself *by* W. L. Dunlap *County Surveyor, and* M. S. Palmer *and* F. C. Harris *Chainmen.*

W. L. Dunlap **County Surveyor.**

We do solemnly swear that the foregoing Plat and Field Notes are correct, and that the lines were measured by us justly and exactly, to the best of our knowledge and ability.

~~Subscribed and~~ sworn to before me, Octr 23d 1888

W. L. Dunlap

M. S. Palmer
F. C. Harris } **Chainmen.**

SURVEYOR'S RECORD, JOHNSON COUNTY, NEBRASKA.

SECTION 17 **TOWNSHIP** 6 **NORTH, RANGE** 12 **EAST OF 6th P. M.**

ACKES, BLACKMAR & CO., Printers, Burlington, Iowa.

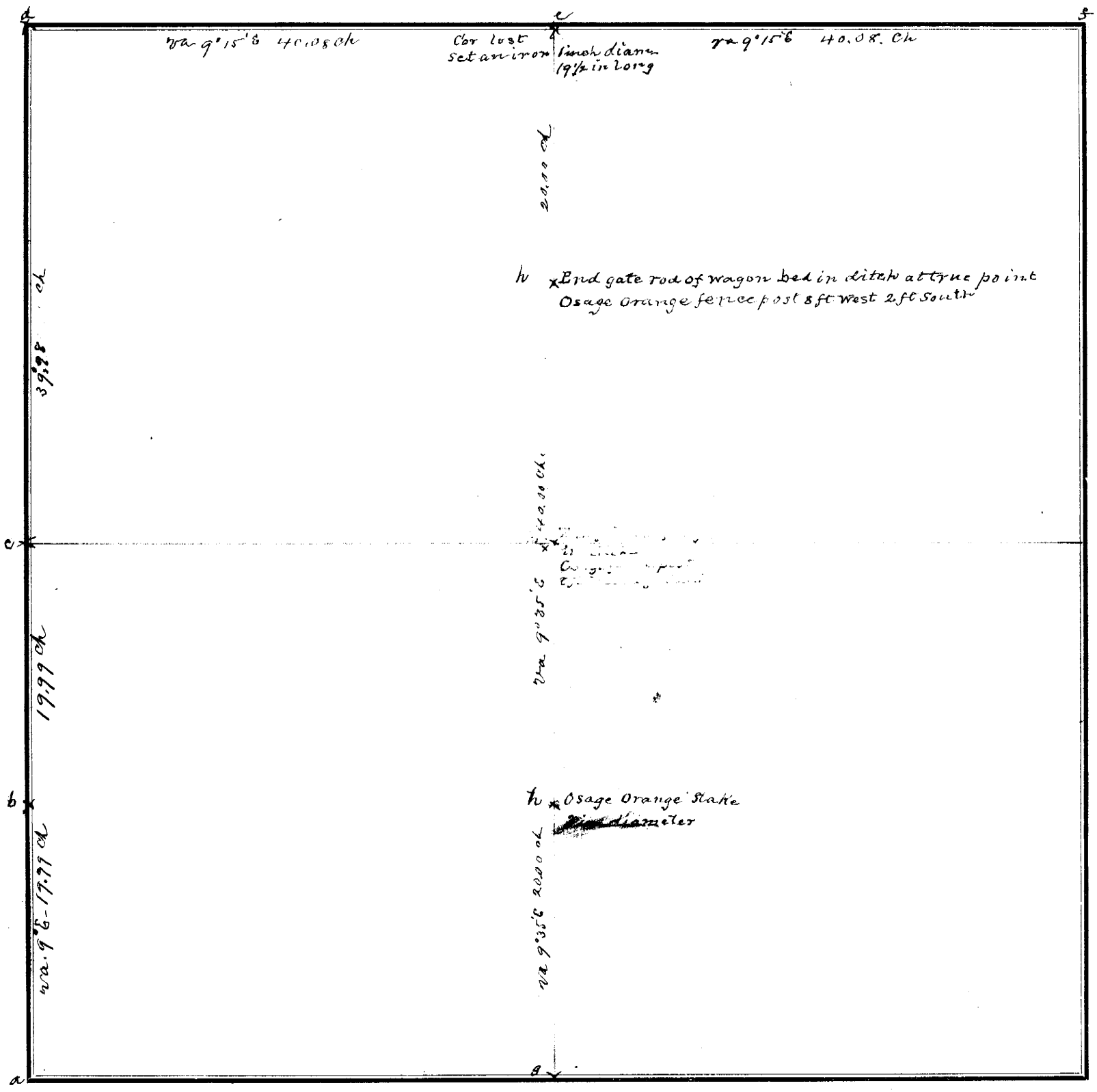

FIELD NOTES.

From Station No.	Direction and Variation	DISTANCE Ch'ns	DISTANCE Links	To Station No.	REMARKS. (Bearing Trees, Boulders, Edifices, &c.	From Station No.	Direction and Variation	DISTANCE Ch'ns	DISTANCE Links	To Station No.	REMARKS. (Bearing Trees, Boulders, Edifices, &c.
a	North 9° E	19	99	b							
b	" Var 9° E	19	99	c							
c	" " 9° E	39	98	d							
d	E " 9°15' E	40	08	e							
e	E " 9°15' E	40	08	f							
g	N " 9°35' E	40	00	h							
h	N " 9°35' E	20	00	e							

The above is a correct Plat and Field Notes of a Survey made June 2d *1888, for* Henry Howorth *at the request of* Linnsely *by* W. L. Dunlap *County Surveyor, and* C. G. Frazier & J. L. Jones *Chainmen.*

County Surveyor.

We do solemnly swear that the foregoing Plat and Field Notes are correct, and that the lines were measured by us justly and exactly, to the best of our knowledge and ability.

~~Subscribed and~~ sworn to before me, June 2d 1888

W. L. Dunlap County Surveyor

Chainmen.

SURVEYOR'S RECORD, JOHNSON COUNTY, NEBRASKA.

SECTION ..... TOWNSHIP ..... NORTH, RANGE ..... EAST OF 6th P. M.

ACRES, BLACKMAR & CO., Printers, Burlington, Iowa.

FIELD NOTES.

From Station No.	Direction and Variation	DISTANCE Ch'ns	DISTANCE Links	To Station No.	REMARKS. (Bearing Trees, Boulders, Edifices, &c.	From Station No.	Direction and Variation	DISTANCE Ch'ns	DISTANCE Links	To Station No.	REMARKS, (Bearing Trees, Boulders, Edifices, &c.

The above is a correct Plat and Field Notes of a Survey made ..... *18* ..... *, for* ..... *at the request of* ..... *by* ..... *County Surveyor, and* ..... *Chainmen.*

County Surveyor.

We do solemnly swear that the foregoing Plat and Field Notes are correct, and that the lines were measured by us justly and exactly, to the best of our knowledge and ability.

Subscribed and sworn to before me, ... 18 .....

..... } ***Chainmen.***

SURVEYOR'S RECORD, JOHNSON COUNTY, NEBRASKA.

SECTION 7 TOWNSHIP 6 NORTH, RANGE 9 EAST OF 6th P. M.

ACKER, BLACKMAR & CO., Printers, Burlington, Iowa.

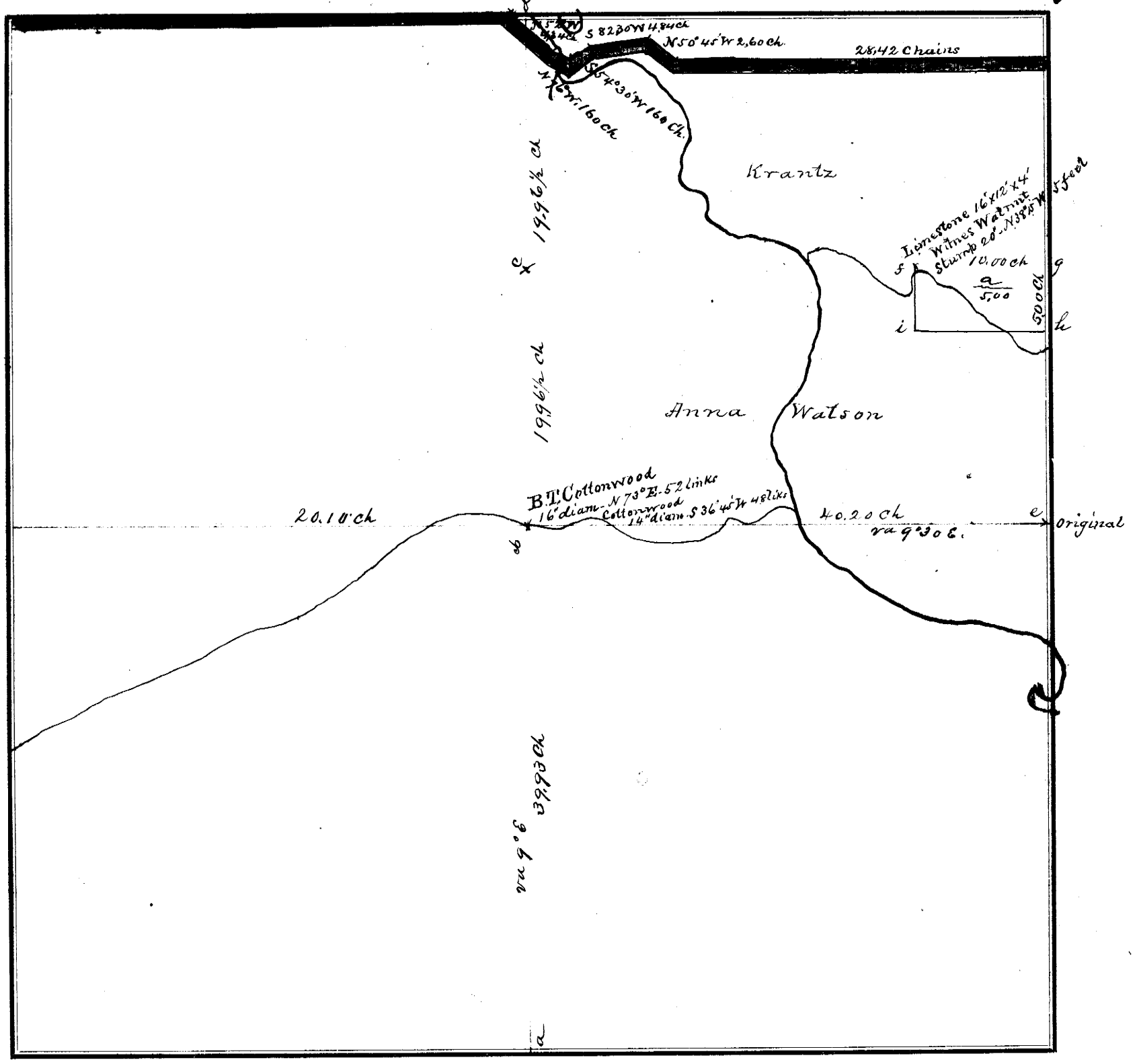

FIELD NOTES.

From Station No.	Direction and Variation	DISTANCE Ch'ns	DISTANCE Links	To Station No.	REMARKS. (Bearing Trees, Boulders, Edifices, &c.	From Station No.	Direction and Variation	DISTANCE Ch'ns	DISTANCE Links	To Station No.	REMARKS, (Bearing Trees, Boulders, Edifices, &c.
a	N va 9° E	39	93	b		b	E va 9° 30	40	20	c	
b	N va 9° E	19	96½	c							
c	N va 9° E	19	96½	d							
c	E va 9° 30' E	30	00	f							
f	E va 9° 30 E.	10	00	g							
g	S va 9° 30 E	5	00	h							
h	W " 9° 30 E	10	00	i							
i	N " 9.25° E	5	00	f							

The above is a correct Plat and Field Notes of a Survey made March 26th *1889, for* Mrs Anna Watson *at the request of* William Freeburn *by* W. L. Dunlap *County Surveyor, and* William Freeburn & William Krantz *Chainmen.*

W. L. Dunlap *County Surveyor.*

We do solemnly swear that the foregoing Plat and Field Notes are correct, and that the lines were measured by us justly and exactly, to the best of our knowledge and ability.

~~Subscribed and~~ sworn to before me, March 26th 1889 } *Chainmen.*

W. L. Dunlap

SURVEYOR'S RECORD, JOHNSON COUNTY, NEBRASKA.

SECTION 17 **TOWNSHIP** 4 **NORTH, RANGE** 9 **EAST OF 6th P. M.**

ACRES, BLACKMAR & CO., Printers, Burlington, Iowa.

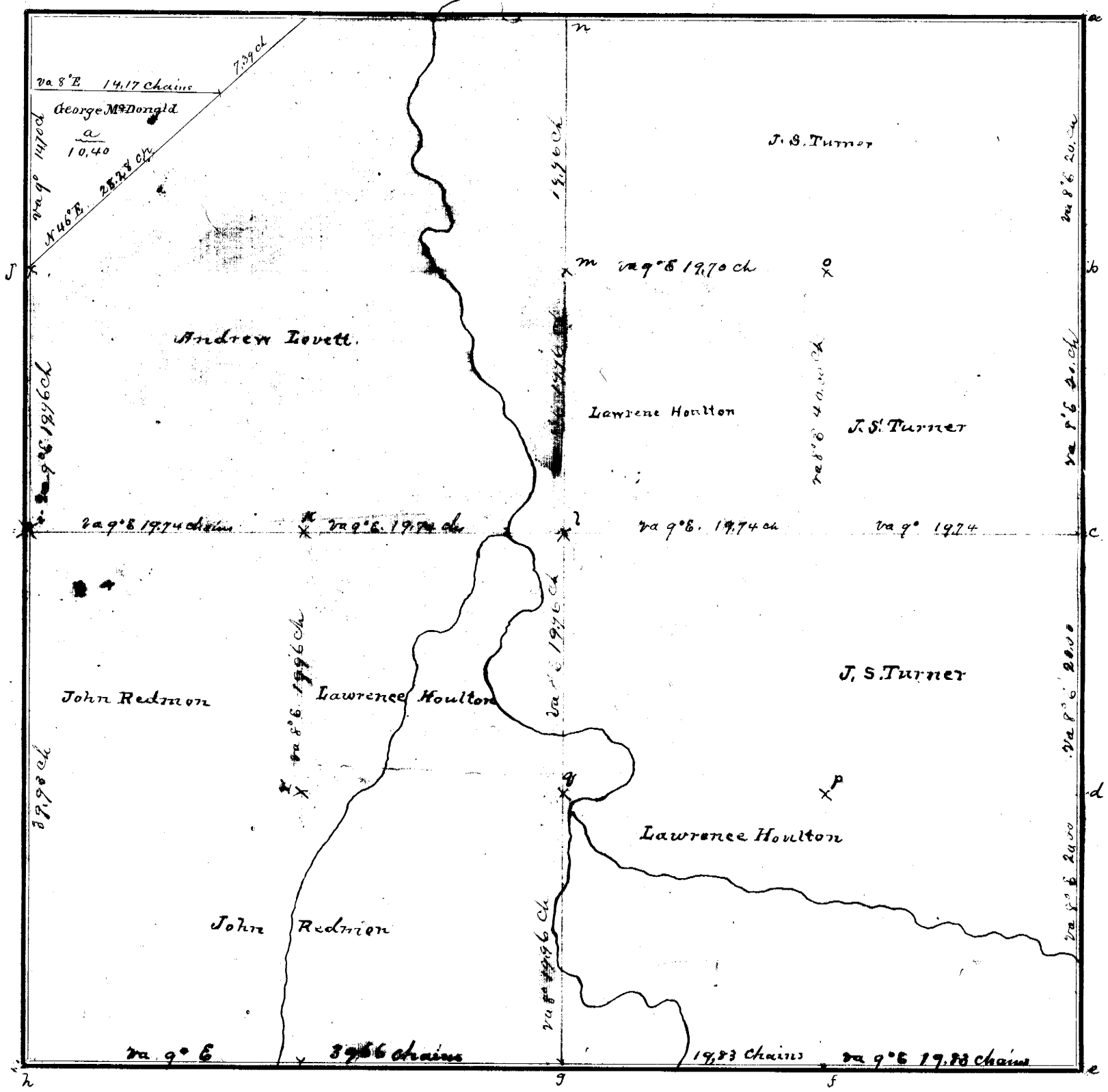

FIELD NOTES.

From Station No.	Direction and Variation	DISTANCE Ch'ns	DISTANCE Links	To Station No.	REMARKS. (Bearing Trees, Boulders, Edifices, &c.	From Station No.	Direction and Variation	DISTANCE Ch'ns	DISTANCE Links	To Station No.	REMARKS. (Bearing Trees, Boulders, Edifices, &c.
a	S. va 8° E	40	00	c		i	E va 8° E	19	94	k	
c	S va 8° E	20	00	d	1/4 corner at c lost	k	E " 8° E	19	94	l	
d	S va 8° E	20	00	e		l	" " 9° E	19	96	m	
e	N va 9° E	19	83	f		m	" " 9° E	19	96	n	
f	N " 9° E	19	83	g		m	E " 9° E	19	70	o	
g	N " 9° E	39	66	h		o	S " 8° E	40	00	p	
h	N " 9° E	39	94	i		l	S " 8° E	19	96	q	
i	N " 9° E	19	96	k		q	S " 8° E	19	96	g	
						k	S " 8° E	19	96	r	

The above is a correct Plat and Field Notes of a Survey made April 24, 25 & 26 *1888, for* J. S. Turner, John Redmon et al *at the request of* themselves *by* W. L. Dunlap *County Surveyor, and* Oliver Osborn, Samuel Sly & Fred. Kohn *Chainmen.*

W. L. Dunlap **County Surveyor.**

We do solemnly swear that the foregoing Plat and Field Notes are correct, and that the lines were measured by us justly and exactly, to the best of our knowledge and ability.

~~Subscribed and~~ sworn to before me, April 24th 1888 } **Chainmen.**

W. L. Dunlap County Surveyor

SURVEYOR'S RECORD, JOHNSON COUNTY, NEBRASKA.

SECTION 14 **TOWNSHIP** 5 **NORTH,** **RANGE** 9 **EAST OF 6th P. M.**

ACHES, BLACKMAR & CO., Printers, Burlington, Iowa.

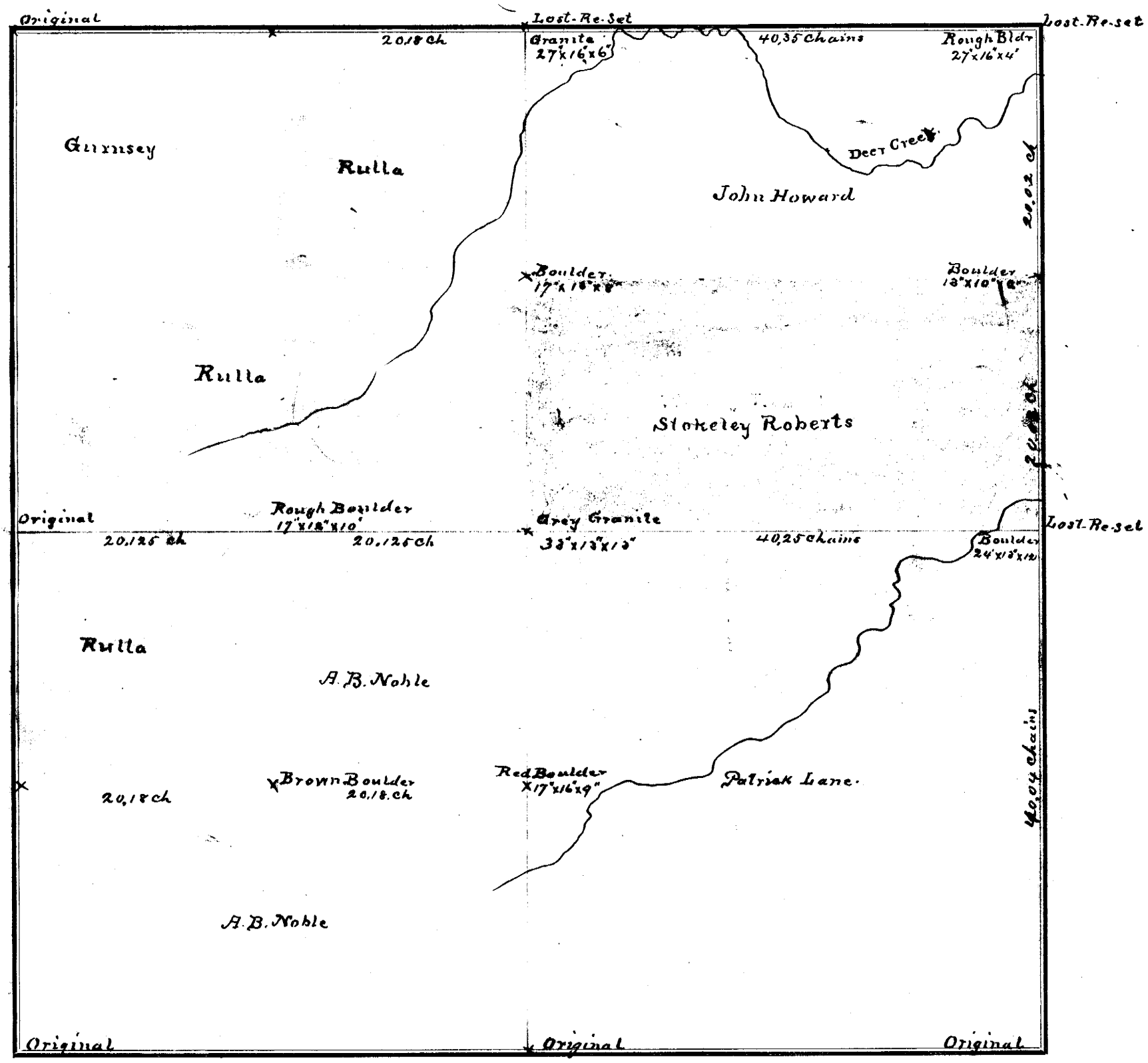

FIELD NOTES.

From Station No.	Direction and Variation	DISTANCE Ch'ns	DISTANCE Links	To Station No.	REMARKS. (Bearing Trees, Boulders, Edifices, &c.	From Station No.	Direction and Variation	DISTANCE Ch'ns	DISTANCE Links	To Station No.	REMARKS. (Bearing Trees, Boulders, Edifices, &c.
2	N va	40	04	2		12	W	20	18	14	
3	N	20	02	4		14	W	20	18	15	
4	N	20	02	5		3	W	40	25	9	
5	W	40	35	6		9	W	20	125	10	
6	W	20	18	7		10	W	20	125	11	
6	S	19	96	8							
8	S	19	96	9							
9	S	39	92	13							

The above is a correct Plat and Field Notes of a Survey made Nov. 21st & 22d. *1888, for* above named parties *at the request of* themselves *by* W. L. Dunlap *County Surveyor, and* J. S. Sommers, A. J. Rulla & Burt Grady *Chainmen.*

County Surveyor.

We do solemnly swear that the foregoing Plat and Field Notes are correct, and that the lines were measured by us justly and exactly, to the best of our knowledge and ability.

~~Subscribed and~~ sworn to before me, Nov. 21st 1888

W. L. Dunlap

Chainmen.

SURVEYOR'S RECORD, JOHNSON COUNTY, NEBRASKA.

SECTION 16 **TOWNSHIP** 5 **NORTH, RANGE** 9 **EAST OF 6th P. M.**

ACRES, BLACKMAR & CO., Printers, Burlington, Iowa.

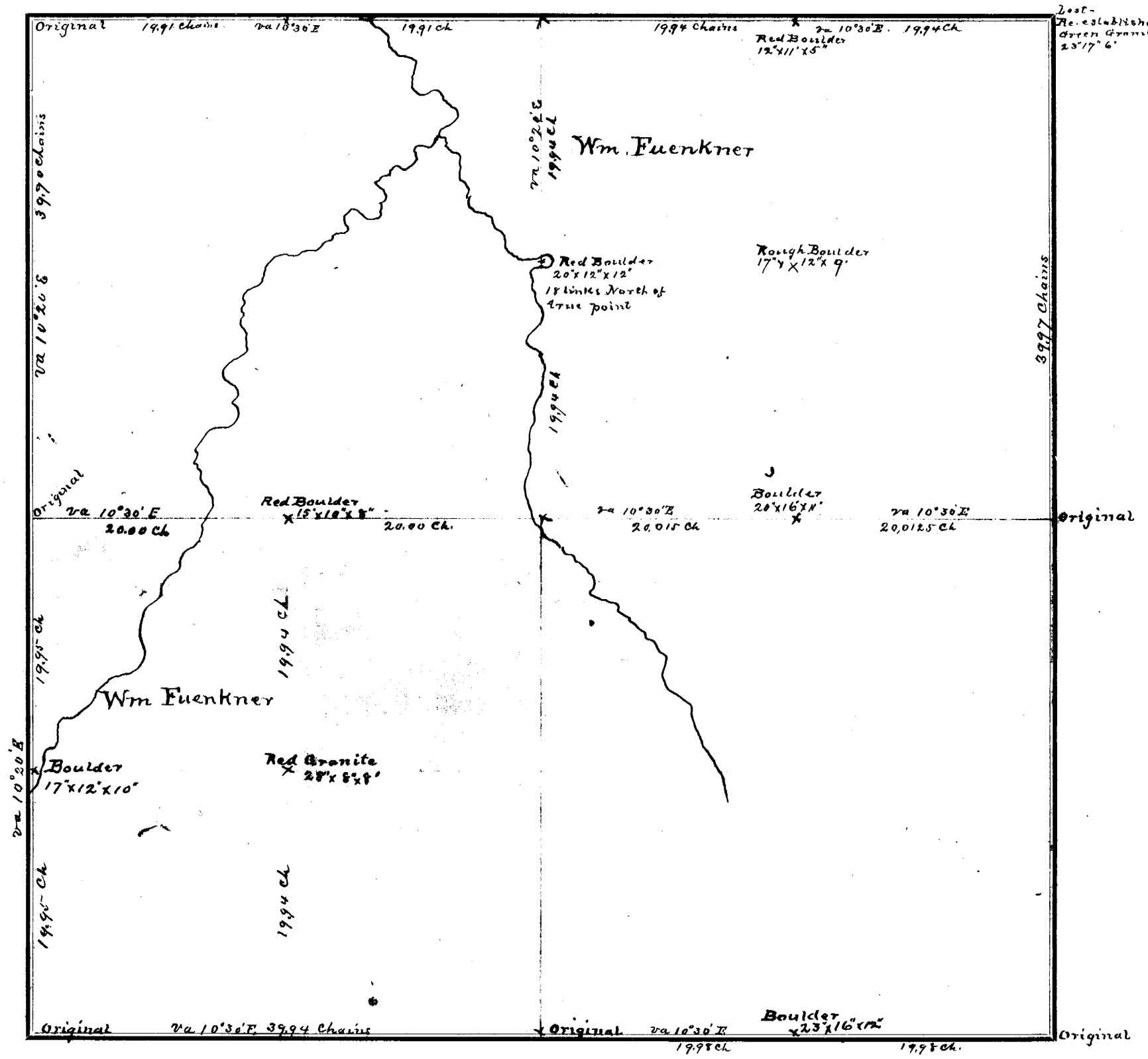

FIELD NOTES.

From Station No.	Direction and Variation	DISTANCE Ch'ns	DISTANCE Links	To Station No.	REMARKS. (Bearing Trees, Boulders, Edifices, &c.	From Station No.	Direction and Variation	DISTANCE Ch'ns	DISTANCE Links	To Station No.	REMARKS. (Bearing Trees, Boulders, Edifices, &c.

The above is a correct Plat and Field Notes of a Survey made ..... *18*..., *for* ..... *at the request of* ..... *by* .....

County Surveyor, and ..... *Chainmen.*

County Surveyor.

We do solemnly swear that the foregoing Plat and Field Notes are correct, and that the lines were measured by us justly and exactly, to the best of our knowledge and ability.

Subscribed and sworn to before me, ... 18...

..... } ***Chainmen.***

SURVEYOR'S RECORD, JOHNSON COUNTY, NEBRASKA.

SECTION 7 **TOWNSHIP** 6 **NORTH, RANGE** 9 **EAST OF 6th P. M.**

ACKER, BLACKMAR & CO., Printers, Burlington, Iowa.

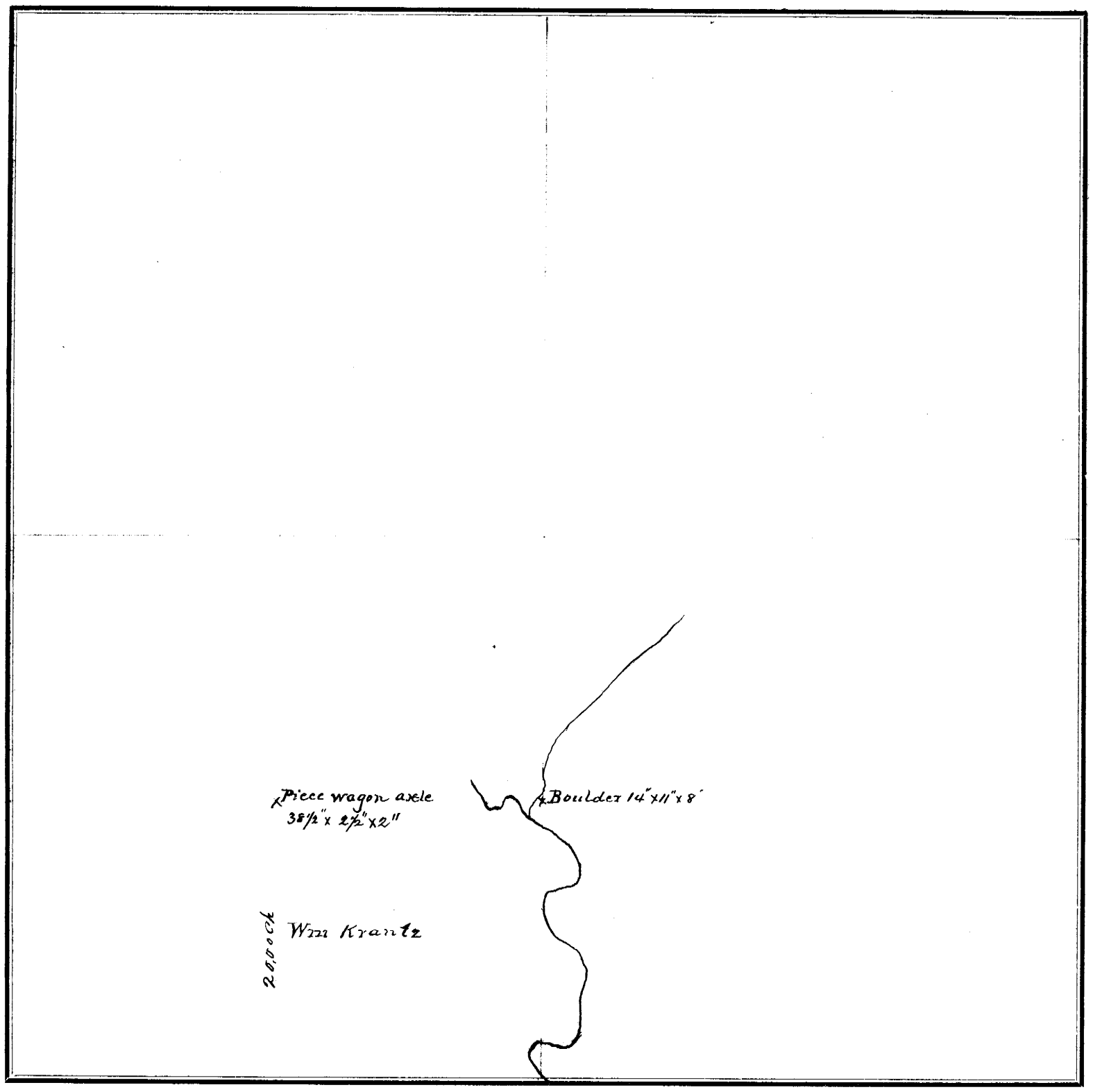

FIELD NOTES.

From Station No.	Direction and Variation	DISTANCE Ch'ns	DISTANCE Links	To Station No.	REMARKS. (Bearing Trees, Boulders, Edifices, &c.	From Station No.	Direction and Variation	DISTANCE Ch'ns	DISTANCE Links	To Station No.	REMARKS. (Bearing Trees, Boulders, Edifices, &c.

The above is a correct Plat and Field Notes of a Survey made ..... *18* ..., *for* ..... *at the request of* ..... *by* .....

County Surveyor, and ..... *Chainmen.*

County Surveyor.

We do solemnly swear that the foregoing Plat and Field Notes are correct, and that the lines were measured by us justly and exactly, to the best of our knowledge and ability.

Subscribed and sworn to before me, ... 18 ..... } ***Chainmen.***

SURVEYOR'S RECORD, JOHNSON COUNTY, NEBRASKA.

SECTION 6 **TOWNSHIP** 6 **NORTH, RANGE** 9 **EAST OF 6th P. M.**

ACKES, BLACKMAR & CO., Printers, Burlington, Iowa.



FIELD NOTES.

From Station No.	Direction and Variation	DISTANCE Ch'ns	DISTANCE Links	To Station No.	REMARKS. (Bearing Trees, Boulders, Edifices, &c.	From Station No.	Direction and Variation	DISTANCE Ch'ns	DISTANCE Links	To Station No.	REMARKS, (Bearing Trees, Boulders, Edifices, &c.

The above is a correct Plat and Field Notes of a Survey made ..... *18* ..... *, for* ..... *at the request of* ..... *by* ..... *County Surveyor, and* ..... *Chainmen.*

County Surveyor.

We do solemnly swear that the foregoing Plat and Field Notes are correct, and that the lines were measured by us justly and exactly, to the best of our knowledge and ability.

Subscribed and sworn to before me, ... 18 .....

..... } ***Chainmen.***

SURVEYOR'S RECORD, JOHNSON COUNTY, NEBRASKA.

SECTION ..... **TOWNSHIP** ..... **NORTH, RANGE** ..... **EAST OF 6th P. M.**

ACRES, BLACKMAR & CO., Printers, Burlington, Iowa.

FIELD NOTES.

From Station No.	Direction and Variation	DISTANCE Ch'ns	DISTANCE Links	To Station No.	REMARKS. (Bearing Trees, Boulders, Edifices, &c.	From Station No.	Direction and Variation	DISTANCE Ch'ns	DISTANCE Links	To Station No.	REMARKS, (Bearing Trees, Boulders, Edifices, &c.

The above is a correct Plat and Field Notes of a Survey made ..... *18*..... *, for* ..... *at the request of* ..... *by* ..... *County Surveyor, and* ..... *Chainmen.*

County Surveyor.

We do solemnly swear that the foregoing Plat and Field Notes are correct, and that the lines were measured by us justly and exactly, to the best of our knowledge and ability.

Subscribed and sworn to before me, ... **18** .....

.... ***Chainmen.***

SURVEYOR'S RECORD, JOHNSON COUNTY, NEBRASKA.

SECTION 24 **TOWNSHIP** 4 **NORTH, RANGE** 11 **EAST OF 6th P. M.**

ACRES, BLACKMAR & CO., Printers, Burlington, Iowa.

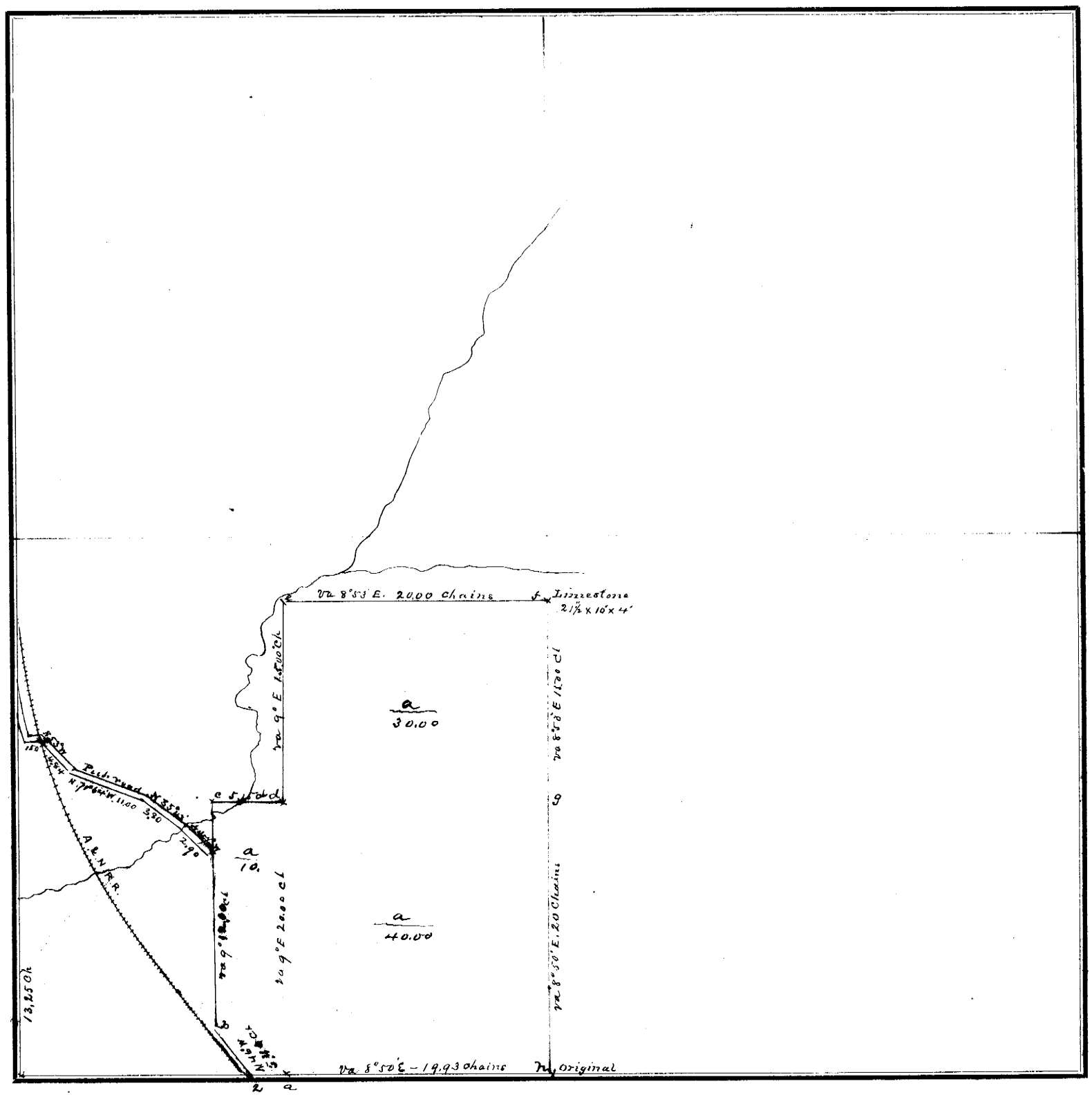

FIELD NOTES.

From Station No.	Direction and Variation	DISTANCE Ch'ns	Links	To Station No.	REMARKS. (Bearing Trees, Boulders, Edifices, &c.	From Station No.	Direction and Variation	DISTANCE Ch'ns	Links	To Station No.	REMARKS, (Bearing Trees, Boulders, Edifices, &c.
a	N	2	52	b		h	N va 8°50' E	19	93	a	
b	N 46° W	3	28	2	B.T. Red Elm 9" N W 18½ Links	a	N va 9° E	20	00	d	
2	N va 9° E	17	28	c	" White " 10 S W 39 "						
					" Walnut 10 S E 29 "						
c	E	5	15	d							
d	N va 9° E	15	00	e	B.T. Red Elm 10" N 70° E 39 Links						
					" White " 14" S 69°30' W 63 "						
e	E va 8°53' E	20	00	f	" " " 13 S 45° W 73 "						
f	S va 8°50' E	15	00	g							
g	S va 8°50 E	20	00	h							

The above is a correct Plat and Field Notes of a Survey made April 10th *1889, for* A. Ogden & Jerome Stanton *at the request of* themselves *by* W. L. Dunlap *County Surveyor, and* William Merwin & G. C. Brink *Chainmen.*

W. L. Dunlap **County Surveyor.**

We do solemnly swear that the foregoing Plat and Field Notes are correct, and that the lines were measured by us justly and exactly, to the best of our knowledge and ability.

William Merwin
G. C. Brink } **Chainmen.**

~~Subscribed and~~ sworn to before me, April 10th 1889

W. L. Dunlap
County Surveyor

SURVEYOR'S RECORD, JOHNSON COUNTY, NEBRASKA.

SECTION 5 **TOWNSHIP** 4 **NORTH, RANGE** 11 **EAST OF 6th P. M.**

[illegible] Printers, Burlington, Iowa.



FIELD NOTES.

From Station No.	Direction and Variation	DISTANCE Ch'ns	DISTANCE Links	To Station No.	REMARKS. (Bearing Trees, Boulders, Edifices, &c.	From Station No.	Direction and Variation	DISTANCE Ch'ns	DISTANCE Links	To Station No.	REMARKS, (Bearing Trees, Boulders, Edifices, &c.

The above is a correct Plat and Field Notes of a Survey made Oct 1940 ~~18~~, *for* Eastern Nebr P. & Ht *at the request of* Johnson County *by* Reuel Swenson *County Surveyor, and* Reuben K Sifon & D. J. Clark *Chainmen.*

Reuel Swenson *County Surveyor.*

We do solemnly swear that the foregoing Plat and Field Notes are correct, and that the lines were measured by us justly and exactly, to the best of our knowledge and ability.

Subscribed and sworn to before me, ... 18 ..... } *Chainmen.*

SURVEYOR'S RECORD, JOHNSON COUNTY, NEBRASKA.

SECTION 8 **TOWNSHIP** 4 **NORTH, RANGE** 9 **EAST OF 6th P. M.**

ACRES, BLACKMAR & CO., Printers, Burlington, Iowa.

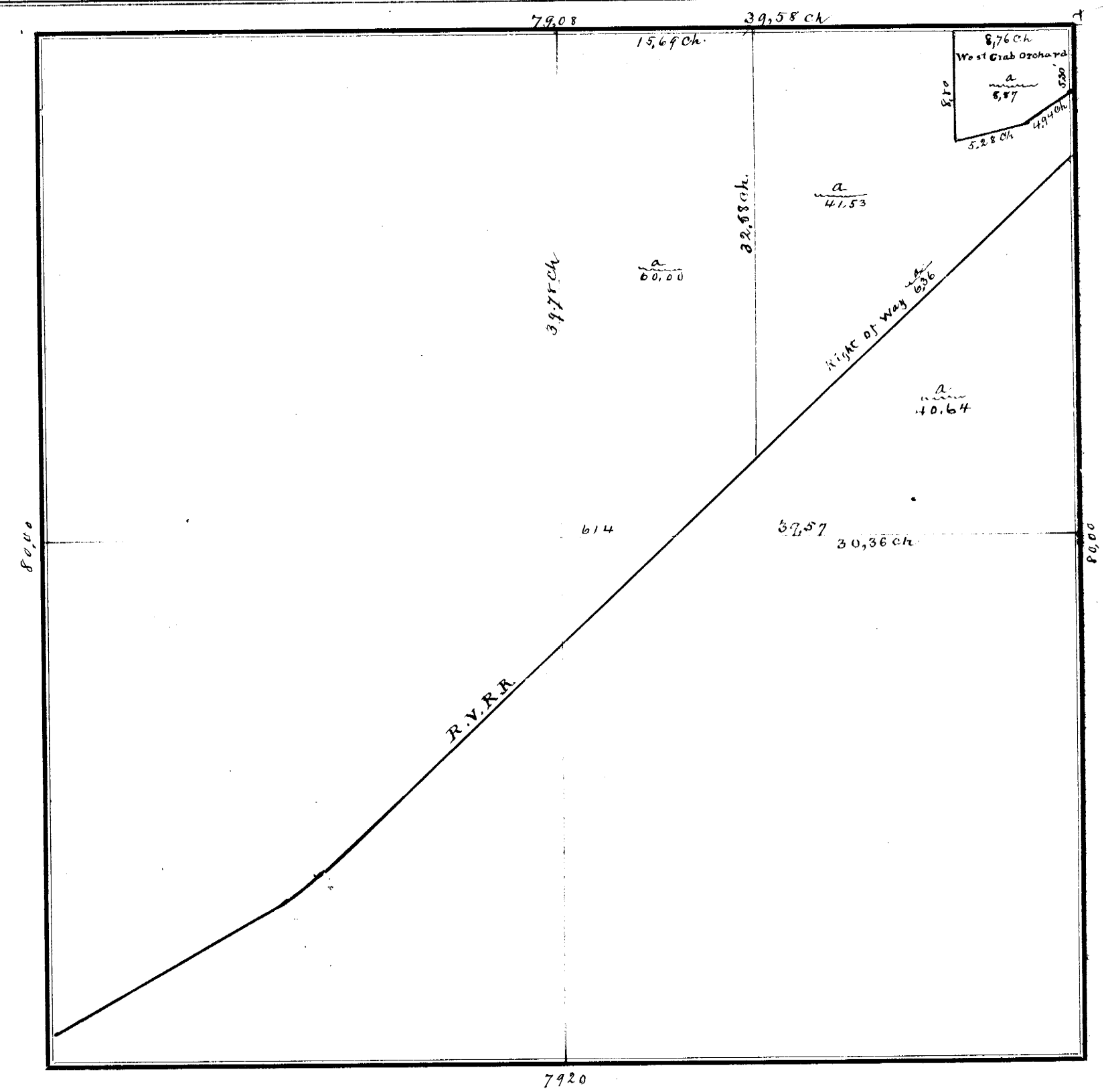

FIELD NOTES.

From Station No.	Direction and Variation	DISTANCE Ch'ns	DISTANCE Links	To Station No.	REMARKS. (Bearing Trees, Boulders, Edifices, &c.	From Station No.	Direction and Variation	DISTANCE Ch'ns	DISTANCE Links	To Station No.	REMARKS, (Bearing Trees, Boulders, Edifices, &c.

The above is a correct Plat and Field Notes of a Survey made partly *18* , *for* Israel Gehr *at the request of* himself *by* W. L. Dunlap *County Surveyor, and* *Chainmen.*

W. L. Dunlap ***County Surveyor.***

We do solemnly swear that the foregoing Plat and Field Notes are correct, and that the lines were measured by us justly and exactly, to the best of our knowledge and ability.

Subscribed and sworn to before me, 18 } ***Chainmen.***

SURVEYOR'S RECORD, JOHNSON COUNTY, NEBRASKA.

SECTION 7 **TOWNSHIP** 5 **NORTH, RANGE** 10 **EAST OF 6th P. M.**

ACKER, BLACKMAR & CO., Printers, Burlington, Iowa.

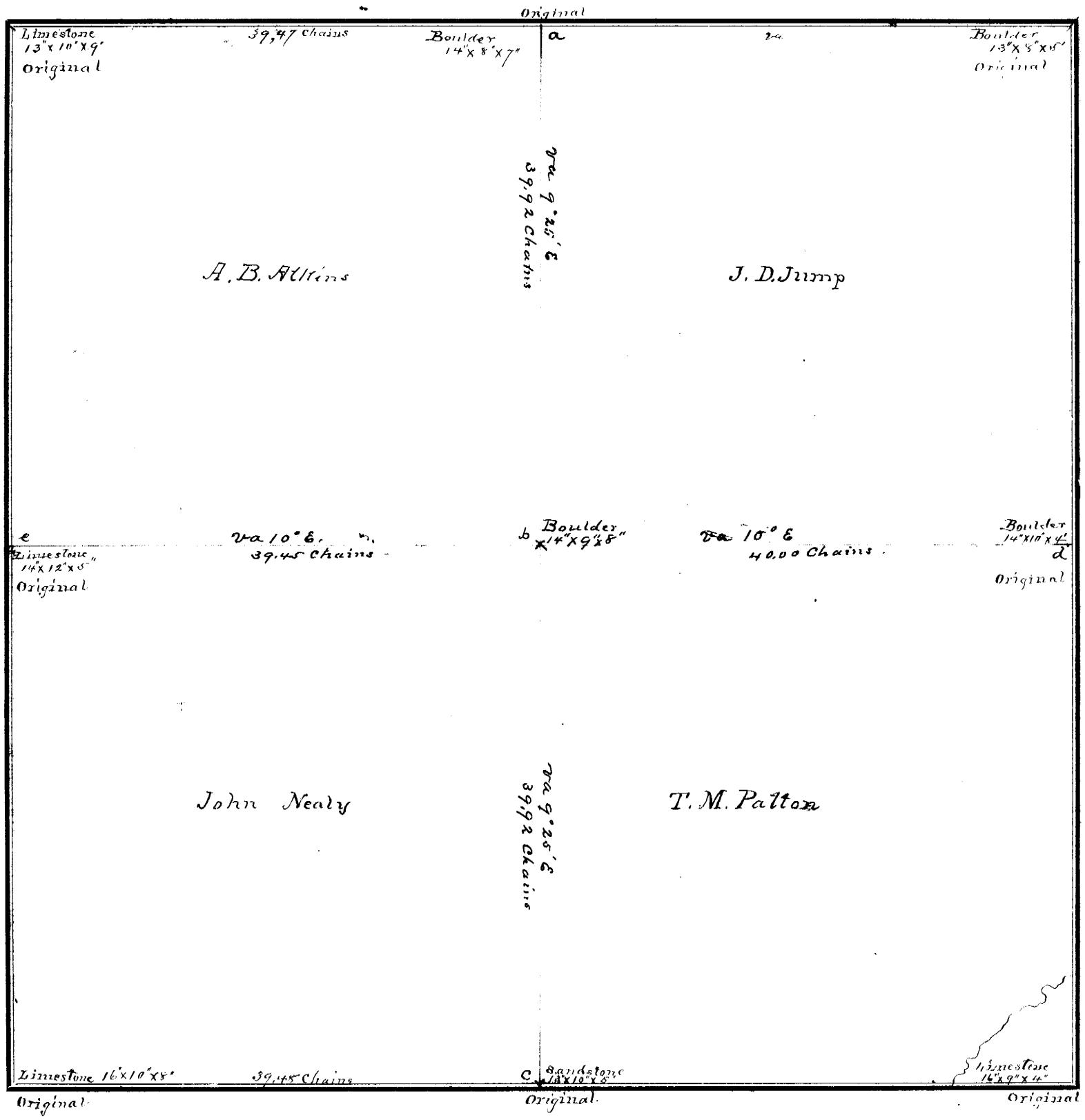

FIELD NOTES.

From Station No.	Direction and Variation	DISTANCE Ch'ns	DISTANCE Links	To Station No.	REMARKS. (Bearing Trees, Boulders, Edifices, &c.	From Station No.	Direction and Variation	DISTANCE Ch'ns	DISTANCE Links	To Station No.	REMARKS. (Bearing Trees, Boulders, Edifices, &c.
a	S va 9°25' E	39	92	b							
b	S va. 9°25' E	39	92	c							
d	W. va 10° E	40	00	b							
b	W va 10° E	39	45	e							

The above is a correct Plat and Field Notes of a Survey made October 4th *18*89*, for* A. B. Atkins et al *at the request of* themselves *by* W. L. Dunlap *County Surveyor, and* J. D. Jump & T. M. Patton *Chainmen.*

W. L. Dunlap **County Surveyor.**

We do solemnly swear that the foregoing Plat and Field Notes are correct, and that the lines were measured by us justly and exactly, to the best of our knowledge and ability.

Subscribed and sworn to before me, Oct 4th 1889

W. L. Dunlap
County Surveyor

Chainmen.

SURVEYOR'S RECORD, JOHNSON COUNTY, NEBRASKA.

SECTION 29 **TOWNSHIP** 6 **NORTH, RANGE** 12 **EAST OF 6th P. M.**

ACRES, BLACKMAR & CO., Printers, Burlington, Iowa.

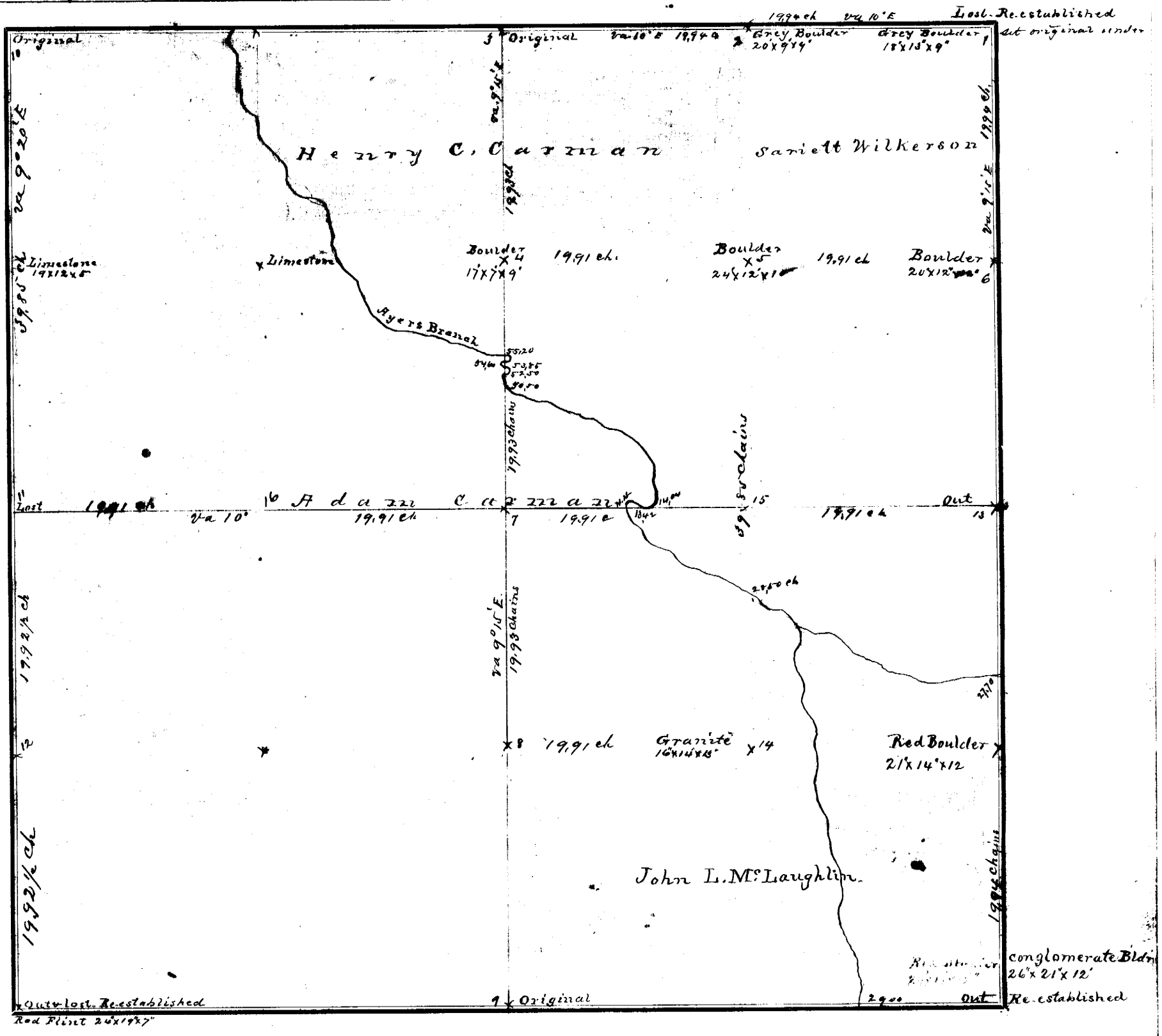

FIELD NOTES.

From Station No.	Direction and Variation	DISTANCE Ch'ns Links	To Station No.	REMARKS. (Bearing Trees, Boulders, Edifices, &c.	From Station No.	Direction and Variation	DISTANCE Ch'ns Links	To Station No.	REMARKS. (Bearing Trees, Boulders, Edifices, &c.
1	W. va 10° E	19 94	2		8	S. va 9°15' E	19 93	9	
2	N " 10° E	19 94	3		10	S. va 9°20 E	39 85	11	
3	S " 9°15 E.	19 93	4		11	S. va 9°20' E	19 92,5	12	
4	E " 10° E	19 91	5		11	E va 10° E	19 91	16	
5	E " 10° E	19 91	6		16	E " 10° E	19 91	7	
6	N " 9°15' E	19 94	1		7	E " 10° E	19 91	15	
9	S " 9°15' E	19 93	7		5	S " 9°15' E	39 85	14	
7	S " 9°15' E	19 93	8						

The above is a correct Plat and Field Notes of a Survey made Octr 15 & 16 *1889, for* H. C. & Adam Carman *at the request of* themselves *by* W. L. Dunlap *County Surveyor, and* John C. Hickey & Christian Schutheis *Chainmen.*

W. L. Dunlap **County Surveyor.**

We do solemnly swear that the foregoing Plat and Field Notes are correct, and that the lines were measured by us justly and exactly, to the best of our knowledge and ability.

~~Subscribed and~~ sworn to before me, Octr 16th 1889

W. L. Dunlap

Chainmen.

SURVEYOR'S RECORD, JOHNSON COUNTY, NEBRASKA.

SECTION 31 **TOWNSHIP** 6 **NORTH, RANGE** 12 **EAST OF 6th P. M.**

ACRES, BLACKMAR & CO., Printers, Burlington, Iowa.

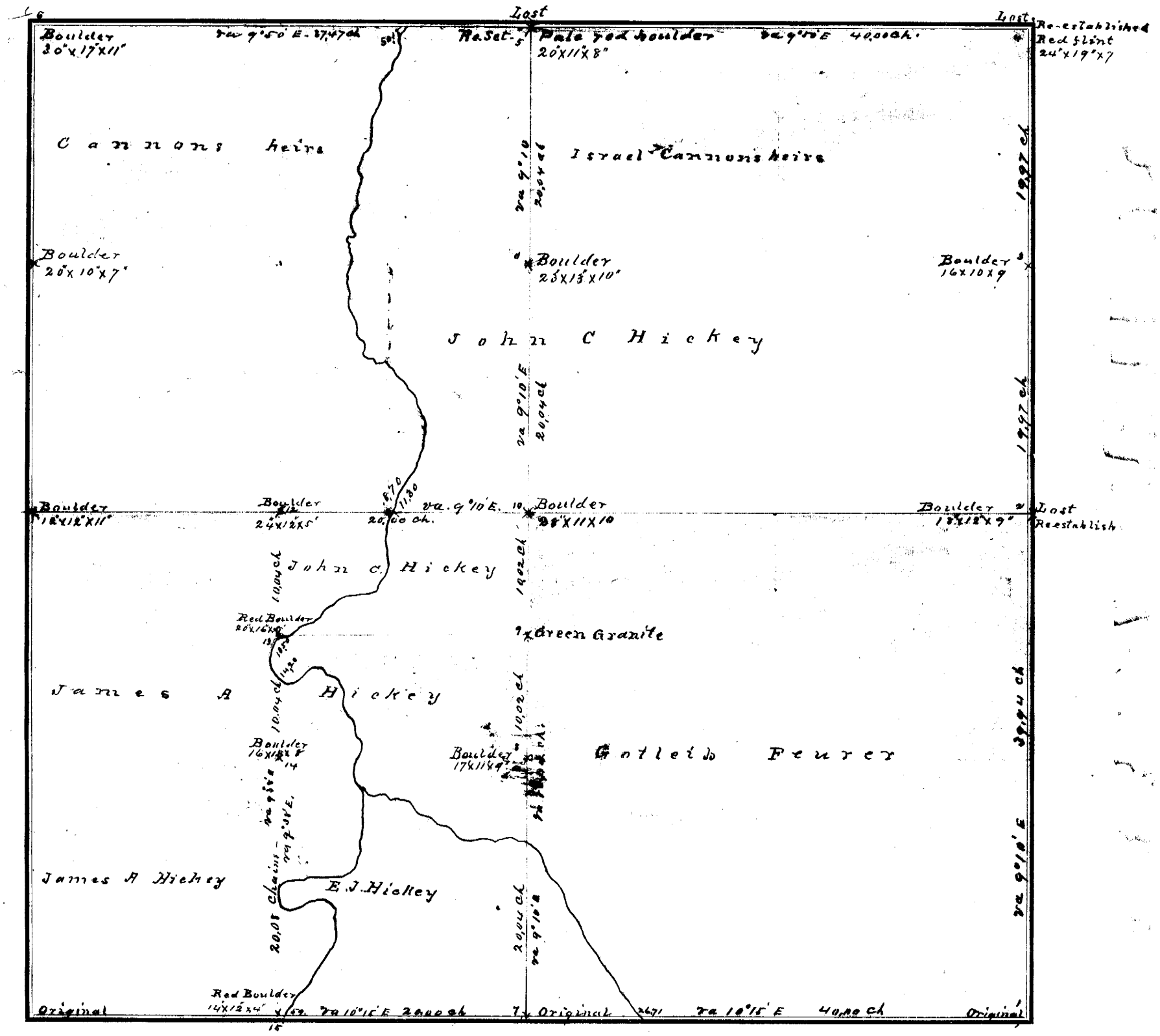

FIELD NOTES.

From Station No.	Direction and Variation	DISTANCE Ch'ns	DISTANCE Links	To Station No.	REMARKS. (Bearing Trees, Boulders, Edifices, &c.
1	N va 9°10' E	39	94	2	
2	N " 9°10' E	19	97	3	
3	N " 9°10' E	19	97	4	
4	W " 9°50' E	40	00	5	
5	W " 9°50' E	37	47	6	Willow 8" S. 17°30' W. 46 links; " 7" S 13°30' E 47 "
7	N " 9°10' E	20	04	8	
8	N " 9°10' E	10	02	9	
9	N " 9°10' E	10	02	10	
10	N va 9°10' E	20	04	11	
11	N " 9°10' E	20	04	5	
1	W " 10°15' E	40	00	7	
7	W " 10°15' E	20	00	15	Red Elm. S 86°15' E - 21 links; " " N. 89°15' W 21 "
10	W " 9°10' E	20	00	12	
12	S " 9°38' E	10	04	13	
13	S " 9°38' E	10	04	14	
14	S " 9°38' E	20	08	15	

The above is a correct Plat and Field Notes of a Survey made Octr 16 & 17th *1889, for* John C. Hickey et al *at the request of* themselves *by* W. L. Dunlap *County Surveyor, and* Linn Carman, Henry C Carman & Albert Elliott *Chainmen.*

W. L. Dunlap *County Surveyor.*

We do solemnly swear that the foregoing Plat and Field Notes are correct, and that the lines were measured by us justly and exactly, to the best of our knowledge and ability.

[redacted] sworn to before me, Octr 16th 1889

W. L. Dunlap

Chainmen.

166

Survey to determine the acreage in the portion of the S½ of the NW¼ of section 31,T6,R12, Johnson County, Nebraska, lying west of Spring Creek. Total acreage as computed 51.55 acres.

The directions of the lines were determined by stones located during a previous survey of other parts of this same section by W.L.Dunlap. The acreage of the portion of the present survey bounded by A,B,C and D as shown on sketch below was computed by using figures of the Dunlap Survey. The portion of the land lying east of line A-B was surveyed as follows:

Points A and B were located by measuring east 1500' from points C and D respectively. The line A-B was thus established. Commencing at A,line A-B was divided into loo' sections. Then the distance east from each of these points to the center of Spring Creek was measured, and the area of the land between line A-B and Spring Creek was thus determined.

Surveyed March1,1931

R.L. Miller
Surveyor.

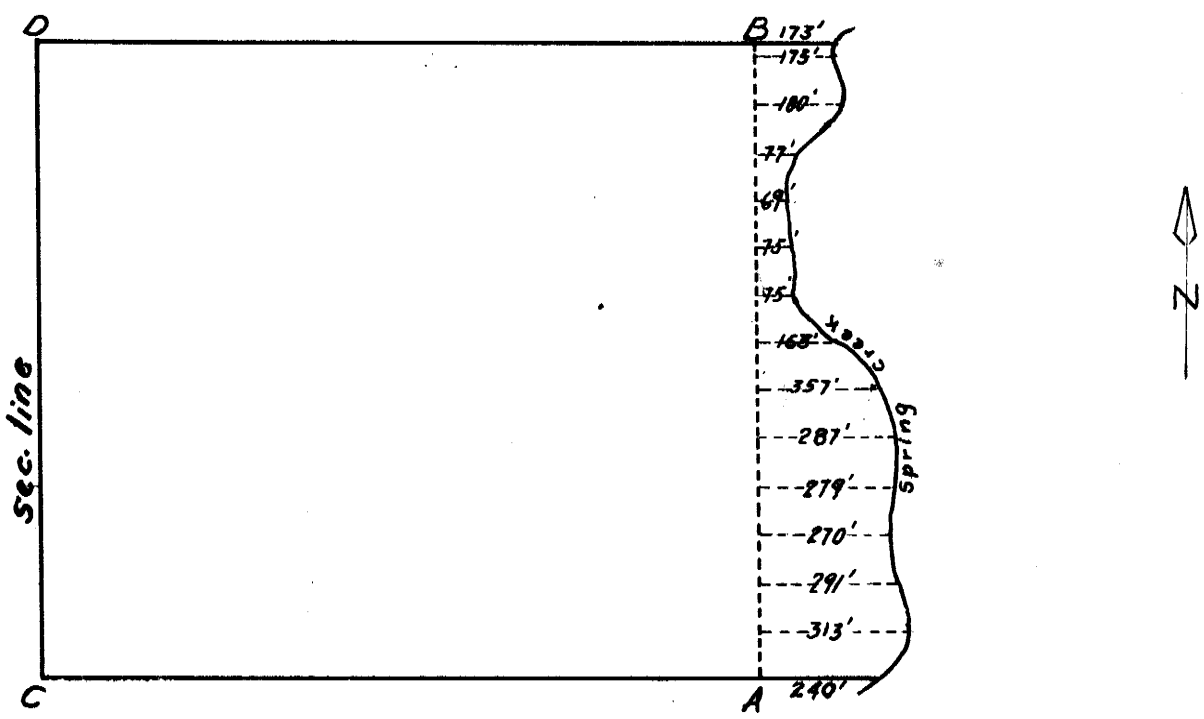

SURVEYOR'S RECORD, JOHNSON COUNTY, NEBRASKA.

SECTION 21 TOWNSHIP 6 NORTH, RANGE 10 EAST OF 6th P. M.

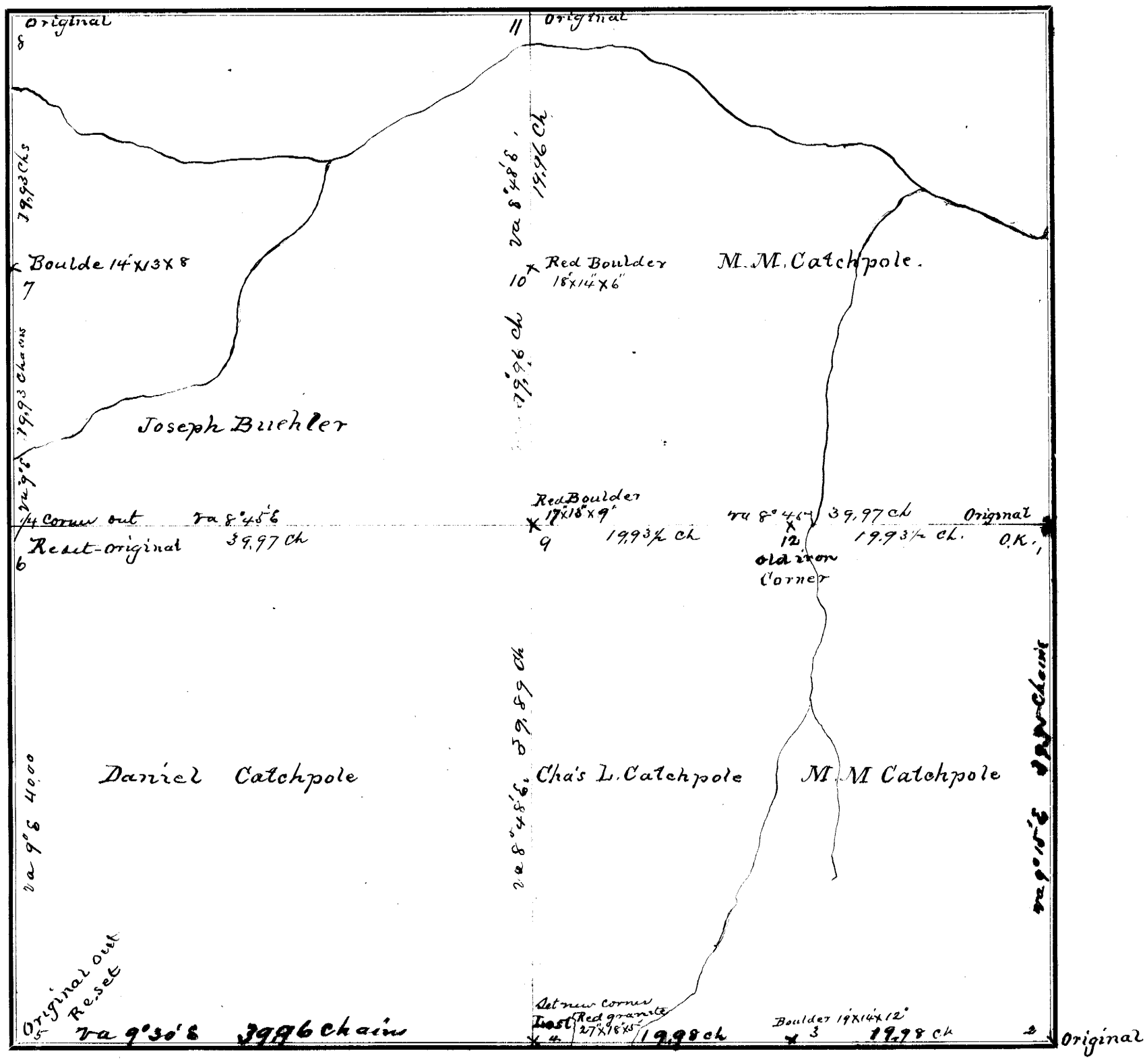

FIELD NOTES.

From Station No.	Direction and Variation	DISTANCE Ch'ns	Links	To Station No.	REMARKS. (Bearing Trees, Boulders, Edifices, &c.	From Station No.	Direction and Variation	DISTANCE Ch'ns	Links	To Station No.	REMARKS. (Bearing Trees, Boulders, Edifices, &c.
1	S. 9°15' E	39	95	2	original Corner	9	N. Va 8°48' E	19	94½	10	
2	W Va. 9°30' E	19	98	3	Set Boulder 19x14x12	10	N Va 8°48' E	19	94½	11	original in place
3	W. Va 9°30' E	19	98	4	Lost - set granite 27x18x15	1	W Va 8°45' E	19	93½	12	
4	W Va 9°30 E	39	96	5		12	W Va 8°45 E	19	93½	9	
5	N Va 9° E	39	92½	6	original out reset	9	W Va 8°45' E	39	97	6	
6	N Va 9° E	19	96	7							
7	N Va 9° E	19	96	8	original in place						
4	N Va 8°48' E	39	89	9							

The above is a correct Plat and Field Notes of a Survey made Nov 6th & 7th *1889, for* M M Catchpole et al *at the request of* themselves *by* W. L. Dunlap *County Surveyor, and* Samuel Kramer & Elmer Harper *Chainmen.*

County Surveyor.

We do solemnly swear that the foregoing Plat and Field Notes are correct, and that the lines were measured by us justly and exactly, to the best of our knowledge and ability.

~~Subscribed and~~ sworn to before me, Nov. 6th 1889

W. L. Dunlap
Co. Surveyor

Chainmen.

SURVEYOR'S RECORD, JOHNSON COUNTY, NEBRASKA.

SECTION ..... **TOWNSHIP** ..... **NORTH, RANGE** ..... **EAST OF 6th P. M.**

ACRES, BLACKMAR & CO., Printers, Burlington, Iowa.



FIELD NOTES.

From Station No.	Direction and Variation	DISTANCE Ch'ns	DISTANCE Links	To Station No.	REMARKS. (Bearing Trees, Boulders, Edifices, &c.	From Station No.	Direction and Variation	DISTANCE Ch'ns	DISTANCE Links	To Station No.	REMARKS. (Bearing Trees, Boulders, Edifices, &c.

The above is a correct Plat and Field Notes of a Survey made ..... *18* ..., *for* ..... *at the request of* ..... *by* ..... *County Surveyor, and* ..... *Chainmen.*

County Surveyor.

We do solemnly swear that the foregoing Plat and Field Notes are correct, and that the lines were measured by us justly and exactly, to the best of our knowledge and ability.

Subscribed and sworn to before me, ... 18 ...

..... } *Chainmen.*

SURVEYOR'S RECORD, JOHNSON COUNTY, NEBRASKA.

SECTION 4 **TOWNSHIP** 4 **NORTH, RANGE** 9 **EAST OF 6th P. M.**

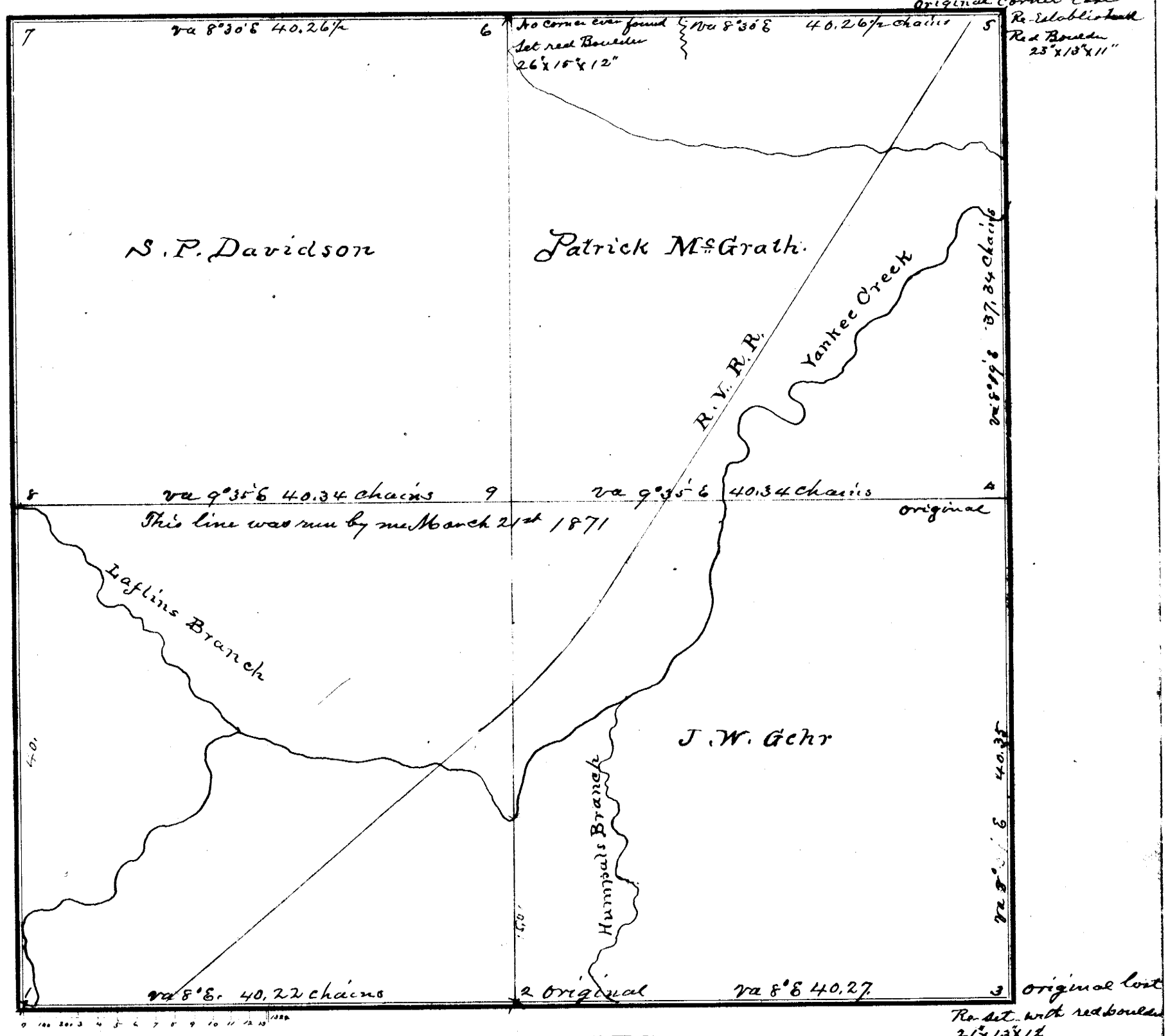

FIELD NOTES.

From Station No.	Direction and Variation	DISTANCE Ch'ns	DISTANCE Links	To Station No.	REMARKS. (Bearing Trees, Boulders, Edifices, &c.	From Station No.	Direction and Variation	DISTANCE Ch'ns	DISTANCE Links	To Station No.	REMARKS. (Bearing Trees, Boulders, Edifices, &c.
1	E Va 8°30' E	40	22	2	originals 1 & 2 O.K						
2	E Va 8°30' E	40	27	3	lost - re established						Red boulder 21"x13"x12"
3	N Va 8° E	40	35	4	original ¼ O.K						
4	N Va 8°19' E	37	34	5	" lost - set - new						Red boulder 25"x13"x11"
7	E Va 8°30' E	40	26½	6	No corner - Established on						Red boulder 26"x15"x12"
6	E Va 8°30' E	40	26½	5							

The above is a correct Plat and Field Notes of a Survey made Dec'r 10th & 11th 1889, *for* J. W. Gehr & Pat. McGrath *at the request of* themselves *by* W. L. Dunlap *County Surveyor, and* Frank Borden & G. Dolan *Chainmen.*

County Surveyor.

We do solemnly swear that the foregoing Plat and Field Notes are correct, and that the lines were measured by us justly and exactly, to the best of our knowledge and ability.

~~Subscribed and~~ sworn to before me, Dec 10th 1889 } *Chainmen*

W. L. Dunlap Co. Surv.

170

SURVEYOR'S RECORD, JOHNSON COUNTY, NEBRASKA.

SECTION 9 **TOWNSHIP** 4 **NORTH, RANGE** 11 **EAST OF 6th P. M.**

ACRES, BLACKMAN & CO. Printers, Burlington, Iowa.

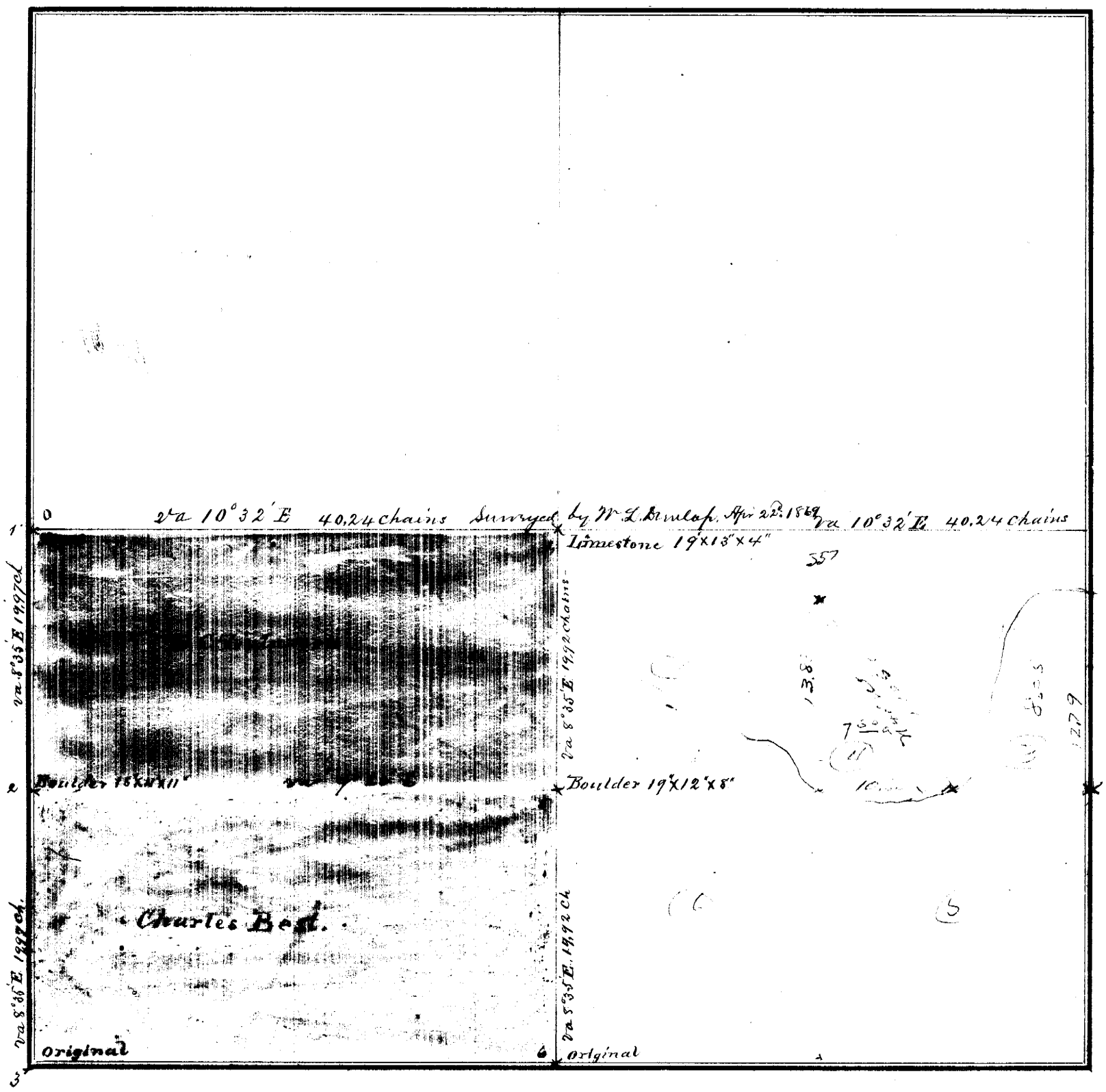

FIELD NOTES.

From Station No.	Direction and Variation	DISTANCE Ch'ns	DISTANCE Links	To Station No.	REMARKS. (Bearing Trees, Boulders, Edifices, &c.	From Station No.	Direction and Variation	DISTANCE Ch'ns	DISTANCE Links	To Station No.	REMARKS. (Bearing Trees, Boulders, Edifices, &c.
1	S Va 8°35' E	19	97	2							
2	S Va 8°35' E	19	97	3							
1	E Va 10°32' E	40	24	4	Survey of Apr 22d 1869						
4	S Va 8°35' E	19	92	5							
5	S Va 8°35' E	19	92	6							

The above is a correct Plat and Field Notes of a Survey made October 22d 1890, *for* G. C. Tutaworn *at the request of* himself *by* W. L. Dunlap *County Surveyor, and* John H. Hickey *and* Hugh Oldfield *Chainmen.*

W. L. Dunlap *County Surveyor.*

We do solemnly swear that the foregoing Plat and Field Notes are correct, and that the lines were measured by us justly and exactly, to the best of our knowledge and ability.

Subscribed and sworn to before me, October 22d 1890.

W. L. Dunlap
County Surveyor

John H. Hickey
Hugh Oldfield
} *Chainmen.*

SURVEYOR'S RECORD, JOHNSON COUNTY, NEBRASKA.

SECTION 20 **TOWNSHIP** 5 **NORTH, RANGE** 11 **EAST OF 6th P. M.**

ACRES, BLACKMAR & CO., Printers, Burlington, Iowa.

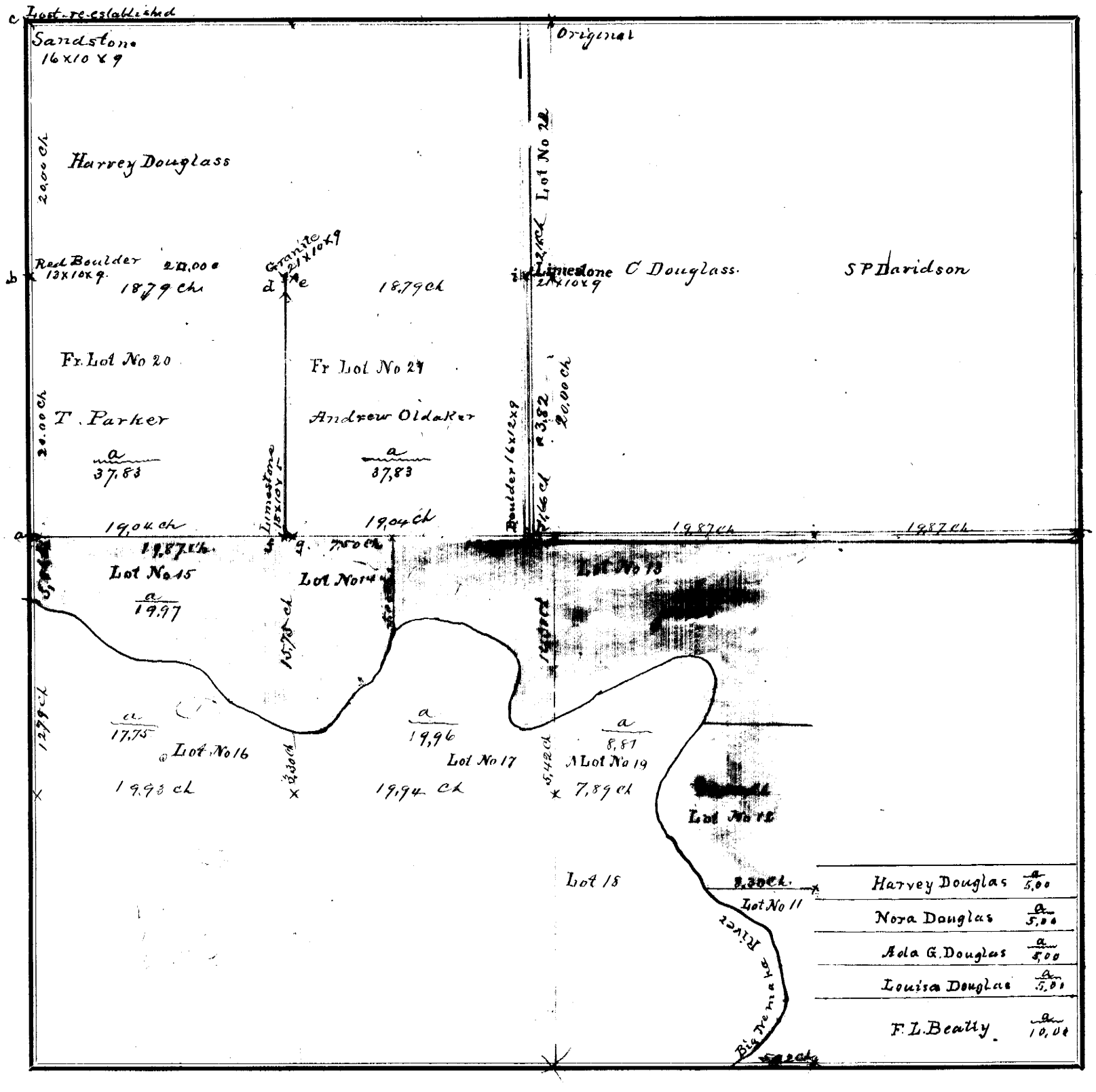

FIELD NOTES.

From Station No.	Direction and Variation	DISTANCE Ch'ns	Links	To Station No.	REMARKS. (Bearing Trees, Boulders, Edifices, &c.	From Station No.	Direction and Variation	DISTANCE Ch'ns	Links	To Station No.	REMARKS. (Bearing Trees, Boulders, Edifices, &c.
a	N 9°10' E	20	00	b							
b	N 9°10 E	20	00	c							
b	E 9°10' E	18	79	d							
d	S	20	00	f							
e	E	18	79	i							
i	S	20	00	h							
h	W	19	04	f							
f	W	19	04	a							

The above is a correct Plat and Field Notes of a Survey made 1890, *for* Marion & Henry Pillmore *at the request of* themselves *by* W L Dunlap *County Surveyor, and* Parker Ellsworth & Clarence G. Dunlap *Chainmen.*

County Surveyor.

We do solemnly swear that the foregoing Plat and Field Notes are correct, and that the lines were measured by us justly and exactly, to the best of our knowledge and ability.

~~Subscribed and~~ sworn to before me, 1890

W L Dunlap
County Surveyor

Chainmen.

SURVEYOR'S RECORD, JOHNSON COUNTY, NEBRASKA.

SECTION 28 **TOWNSHIP** 6 **NORTH, RANGE** 12 **EAST OF 6th P. M.**

ACRES, BLACKMAR & CO., Printers, Burlington, Iowa.



FIELD NOTES.

From Station No.	Direction and Variation	DISTANCE Ch'ns	DISTANCE Links	To Station No.	REMARKS. (Bearing Trees, Boulders, Edifices, &c.	From Station No.	Direction and Variation	DISTANCE Ch'ns	DISTANCE Links	To Station No.	REMARKS. (Bearing Trees, Boulders, Edifices, &c.
1	E	40	07	2		8	S va 9°25' E	40	06	10	
2	N	20	00	3		10	E " 8°23' E	19	94	11	
3	N	20	00	4		11	E " 8°23' E	19	94	6	
4						8	E " 8°23' E	19	99	9	
5	S	39	90	6		9	E " 8°23' E	19	99	5	
6	S	19	95	7							
7	S	19	95	1							

The above is a correct Plat and Field Notes of a Survey made March 22d *1890, for* Fred Kohrs & Co *at the request of* themselves *by* W. L. Dunlap *County Surveyor, and* Henry Miller & P. Jessen *Chainmen.*

W. L. Dunlap *County Surveyor.*

We do solemnly swear that the foregoing Plat and Field Notes are correct, and that the lines were measured by us justly and exactly, to the best of our knowledge and ability.

~~Subscribed and~~ sworn to before me, March 22d 1890

W. L. Dunlap

Chainmen.

SURVEYOR'S RECORD, JOHNSON COUNTY, NEBRASKA.

SECTION 36 **TOWNSHIP** 5 **NORTH, RANGE** 11 **EAST OF 6th P. M.**

ACRES, BLACKMAR & CO., Printers, Burlington, Iowa.

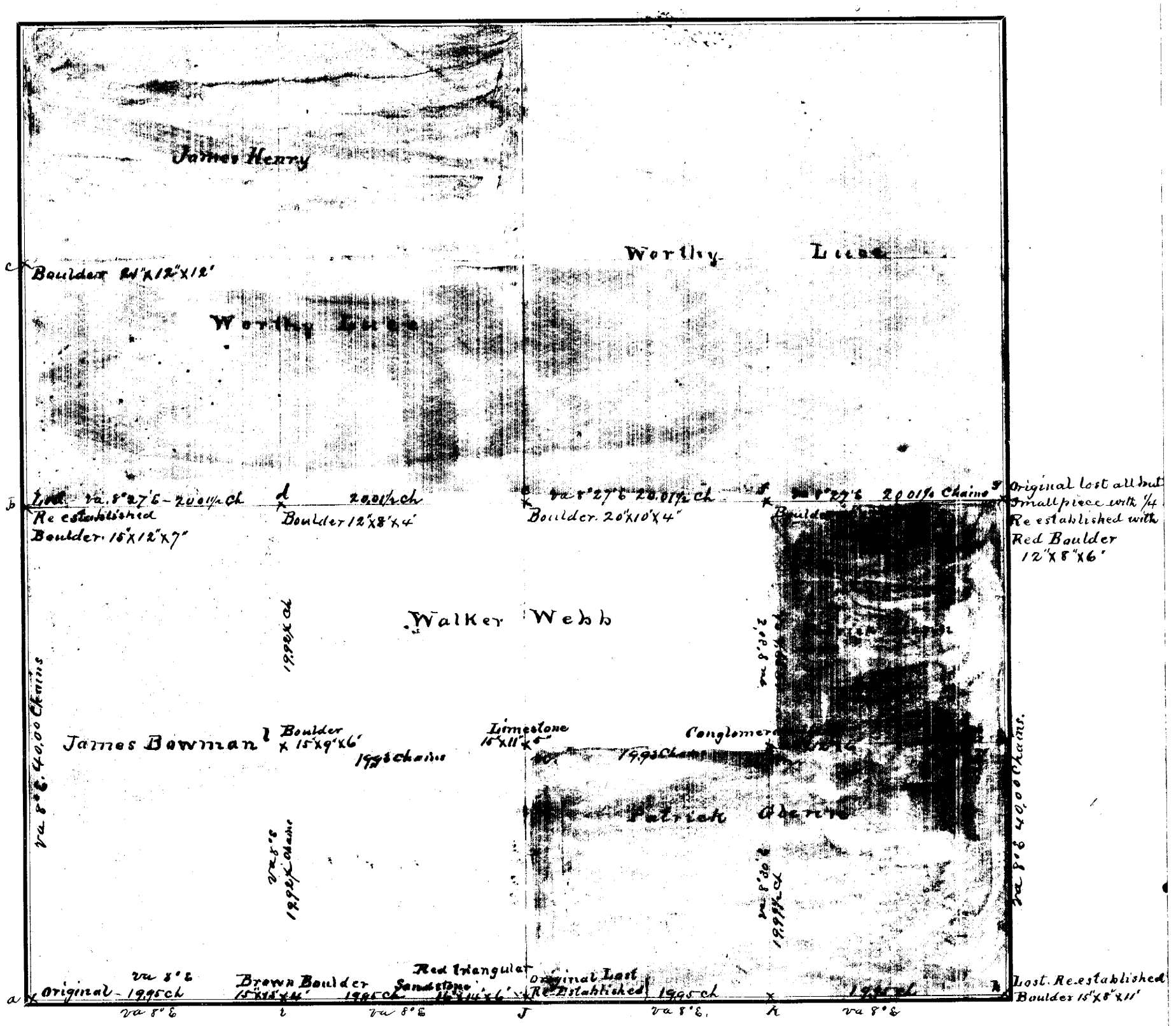

FIELD NOTES.

From Station No.	Direction and Variation	DISTANCE Ch'ns	Links	To Station No.	REMARKS. (Bearing Trees, Boulders, Edifices, &c.
a	N va 8° E	40	00	b	
b	N va 8° E.	20	00	c	
b	E " 8°27' E	20	01½	d	
d	E " 8°27' E.	20	01½	e	
e	E " 8°27' E	20	01½	f	
f	E " 8°27' E	20	01½	g	
g	E " 8° E	40	00	h	
a	E " 8° E	39	90	J	

From Station No.	Direction and Variation	DISTANCE Ch'ns	Links	To Station No.	REMARKS, (Bearing Trees, Boulders, Edifices, &c.
J	E va 8° E	39	90	h	
i	N va 8° E	19	92	l	
l	N va 8° E	19	92	d	
K	N " 8°30' E	19	99½	m	
m	N " 8°30' E	19	99½	f	
m	W "	19	93	n	
n	W "	19	93	l	

The above is a correct Plat and Field Notes of a Survey made Octr 24th & 25th *1890, for* Patrick Glenn et al *at the request of* themselves *by* W L Dunlap *County Surveyor, and* W. Webb and John Herrington *Chainmen.*

W. L. Dunlap **County Surveyor.**

We do solemnly swear that the foregoing Plat and Field Notes are correct, and that the lines were measured by us justly and exactly, to the best of our knowledge and ability.

Subscribed and sworn to before me, Oct 24th 1890 } **Chainmen.**

W L Dunlap
County Surveyor

SURVEYOR'S RECORD, JOHNSON COUNTY, NEBRASKA.

SECTION 4 TOWNSHIP 5 NORTH, RANGE 10 EAST OF 6th P. M.

ACHES, BLACKMAN & CO., Printers, Burlington, Iowa.

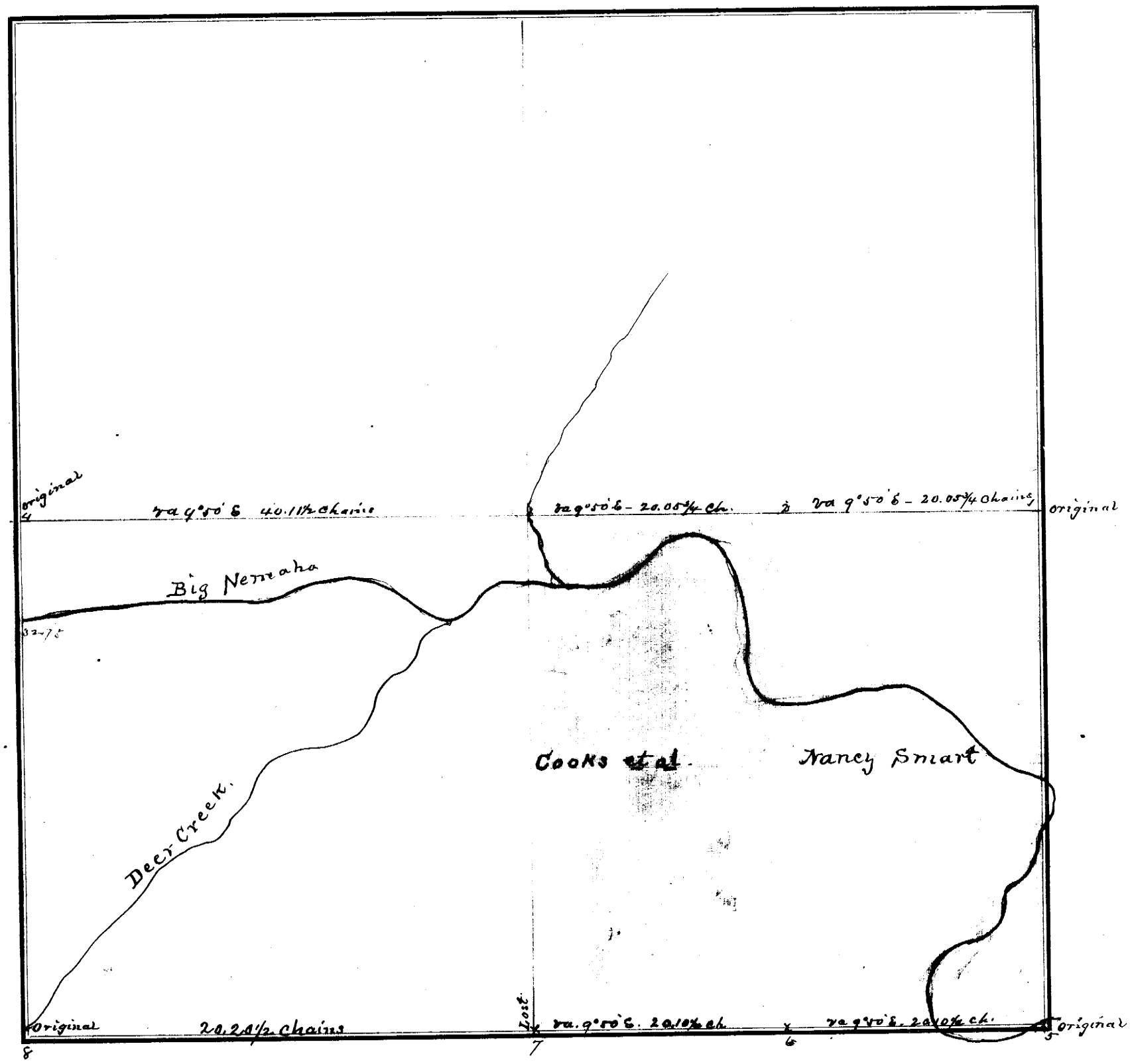

FIELD NOTES.

From Station No.	Direction and Variation	DISTANCE Ch'ns	Links	To Station No.	REMARKS. (Bearing Trees, Boulders, Edifices, &c.	From Station No.	Direction and Variation	DISTANCE Ch'ns	Links	To Station No.	REMARKS, (Bearing Trees, Boulders, Edifices, &c.
1	N va 9°50' E	20	05¾	2	Corner Limestone 22"x11"x8"	6	N va 9°50' E	20	10¼	7	Lost & reset with a Boulder 14"x12"x10"
2	N va 9°50' E	20	05¾	3	" " 22"x14"x5"	7	" va 9°50' E	40	20	8	Original - Boulder
3	N va 9°50' E	40	11½	4	" original - Boulder						
3	N " 9°50' E	1	40		S bank Nemaha N.E.						
	" 9°50	2	00		N " " N.E.						
		8	00		E end of Bridge over						
		9	00		N " " " Nemaha						
5	N va 9°50' E	20	10¼	6	Boulder 18"x10"x8"						

The above is a correct Plat and Field Notes of a Survey made Dec. 19th 1890, *for* heirs of Robert Smart dec'd *at the request of* themselves *by* W. L. Dunlap *County Surveyor, and* J. W. Riffle and E. Estes *Chainmen.*

W. L. Dunlap *County Surveyor.*

We do solemnly swear that the foregoing Plat and Field Notes are correct, and that the lines were measured by us justly and exactly, to the best of our knowledge and ability.

Chainmen.

~~Subscribed and~~ sworn to before me, Dec 18th 1890

W. L. Dunlap Co. Surv.

SURVEYOR'S RECORD, JOHNSON COUNTY, NEBRASKA.

SECTION 32 TOWNSHIP 6 NORTH, RANGE 12 EAST OF 6th P. M.

ACRES, BLACKMAR & CO., Printers, Burlington, Iowa.

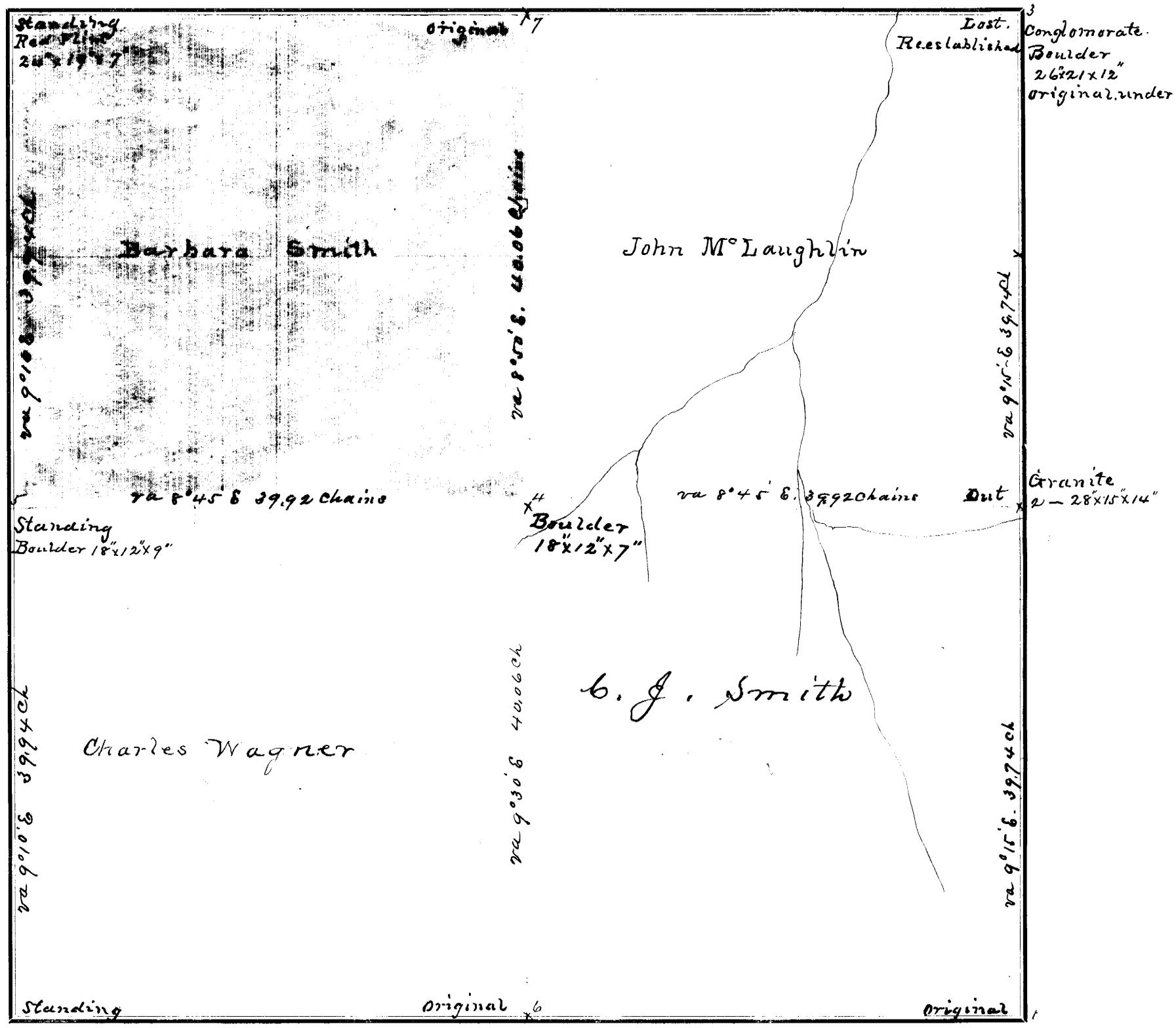

FIELD NOTES.

From Station No.	Direction and Variation	DISTANCE Ch'ns	Links	To Station No.	REMARKS. (Bearing Trees, Boulders, Edifices, &c.	From Station No.	Direction and Variation	DISTANCE Ch'ns	Links	To Station No.	REMARKS. (Bearing Trees, Boulders, Edifices, &c.
1	N va 9°15' E	39	74	2							
2	N va 9°15' E	39	74	3							
2	N " 8°45' E	39	92	4							
4	N " 8°45' E	39	92	5							
6	N " 9°30' E	40	06	4							
4	N " 8°50'	40	06	7							

The above is a correct Plat and Field Notes of a Survey made May 4th *1891, for* John McLaughlin et al *at the request of* themselves *by* W. L. Dunlap *County Surveyor, and* John Smidt and C. J. McLaughlin *Chainmen.*

County Surveyor.

We do solemnly swear that the foregoing Plat and Field Notes are correct, and that the lines were measured by us justly and exactly, to the best of our knowledge and ability.

~~Subscribed and~~ sworn to before me, May 4th 1891 } ***Chainmen.***

W. L. Dunlap County Surveyor

SURVEYOR'S RECORD, JOHNSON COUNTY, NEBRASKA.

SECTION 17 TOWNSHIP 5 NORTH, RANGE 11 EAST OF 6th P. M.

ACKES, BLOMKER & CO. Printers, Bustling Ok. Iowa.

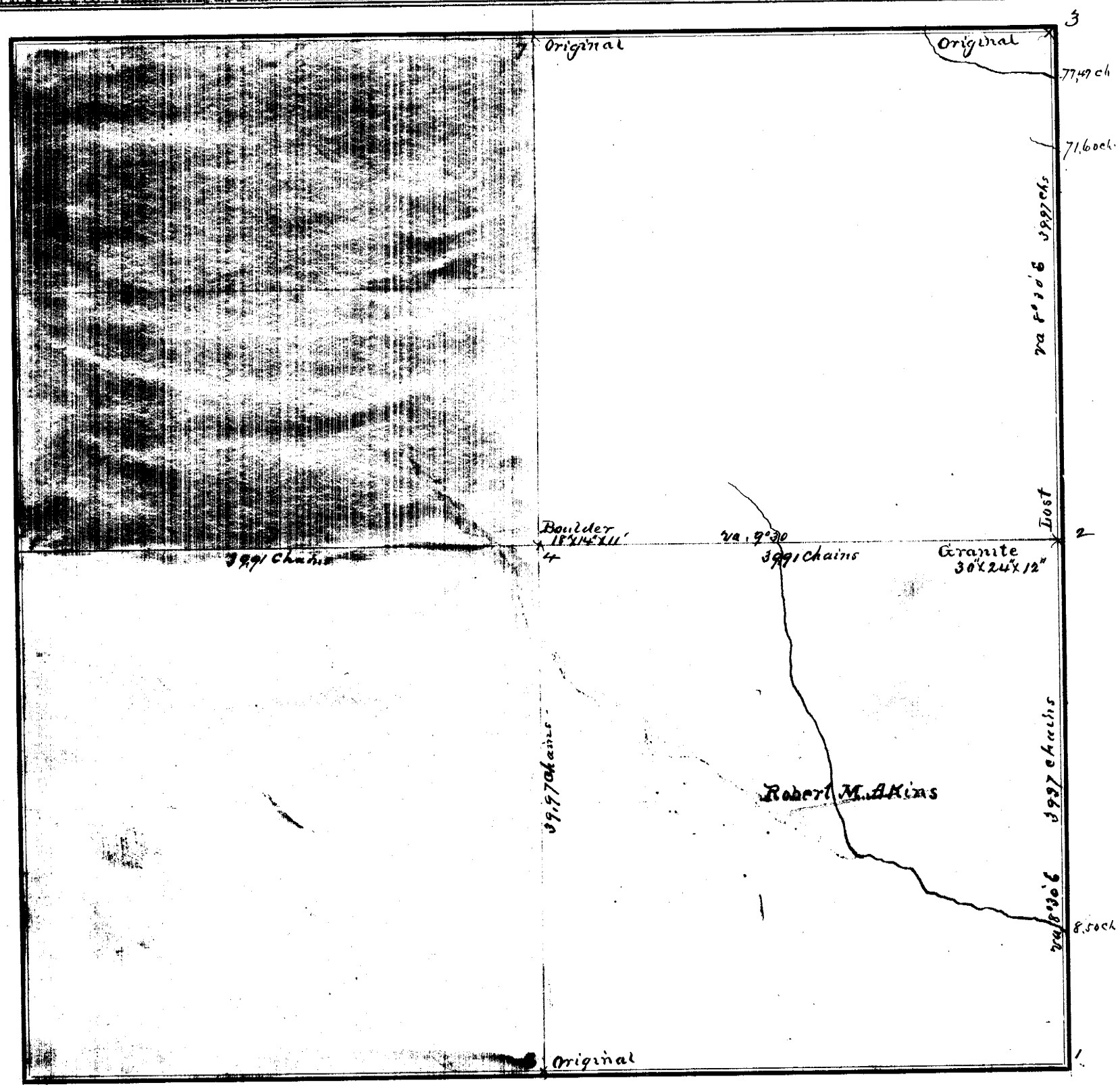

FIELD NOTES.

From Station No.	Direction and Variation	DISTANCE Ch'ns	DISTANCE Links	To Station No.	REMARKS. (Bearing Trees, Boulders, Edifices, &c.	From Station No.	Direction and Variation	DISTANCE Ch'ns	DISTANCE Links	To Station No.	REMARKS, (Bearing Trees, Boulders, Edifices, &c.
1	N Va 8°30' E	39	97	2							
2	N " 8°30' E	39	97	3							
2	W " 9°30' E	39	91	4							
4	W	39	91	5							
6	N	39	97	4							
4	N	39	97	7							

The above is a correct Plat and Field Notes of a Survey made April 20th *18*91*, for* Robert M. Atkins *at the request of* himself *by* W. L. Dunlap *County Surveyor, and* C. F. Shull & G. S. Simpson *Chainmen.*

County Surveyor.

We do solemnly swear that the foregoing Plat and Field Notes are correct, and that the lines were measured by us justly and exactly, to the best of our knowledge and ability.

Chainmen.

~~Subscribed and~~ sworn to before me, April 20th 1891

W. L. Dunlap Co. Surveyor

SURVEYOR'S RECORD, JOHNSON COUNTY, NEBRASKA.

SECTION 29 **TOWNSHIP** 6 **NORTH, RANGE** 11 **EAST OF 6th P. M.**

ACRES, BLACKMAR & CO., Printers, Burlington, Iowa.

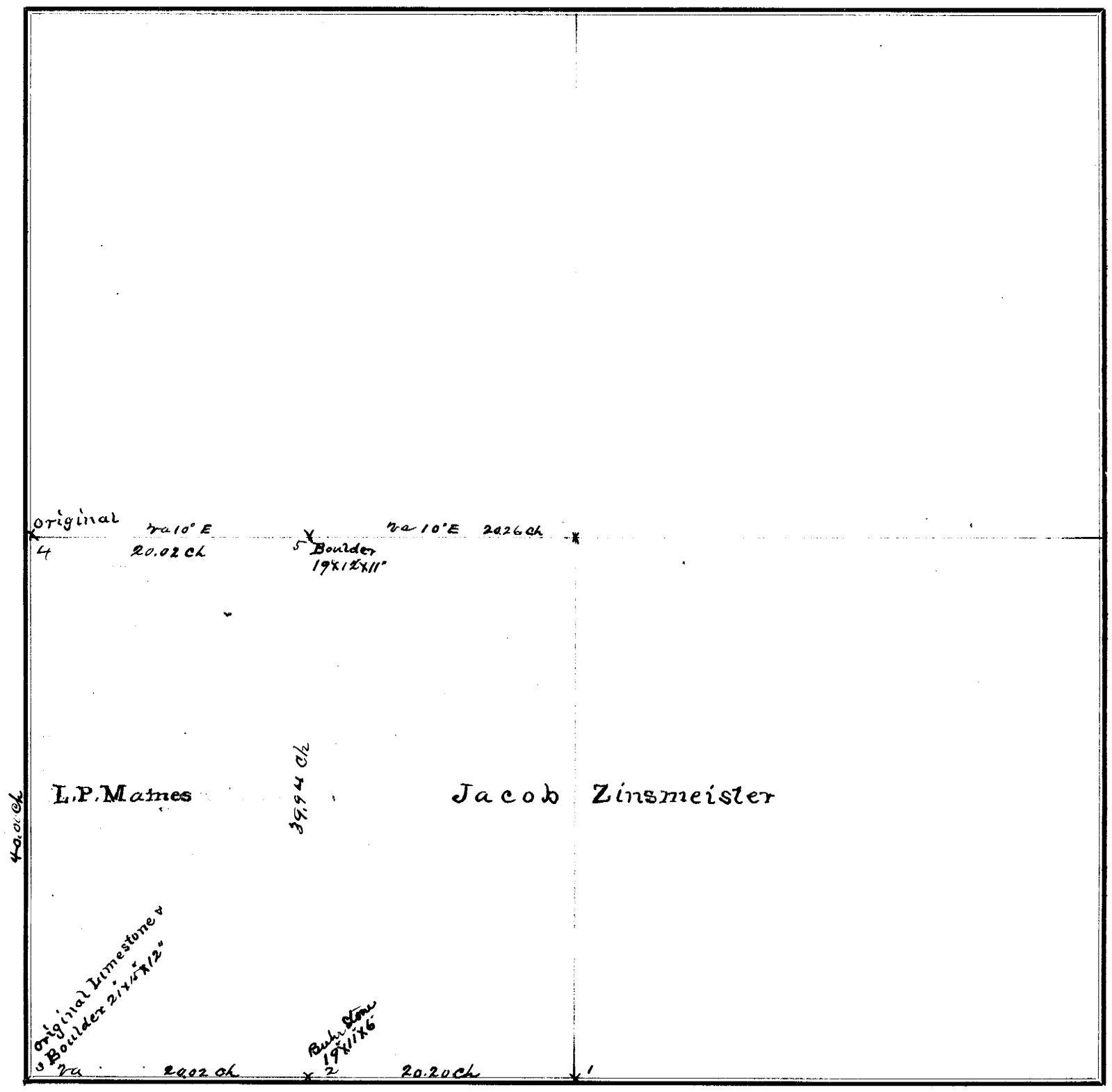

FIELD NOTES.

From Station No.	Direction and Variation	DISTANCE Ch'ns	Links	To Station No.	REMARKS. (Bearing Trees, Boulders, Edifices, &c.	From Station No.	Direction and Variation	DISTANCE Ch'ns	Links	To Station No.	REMARKS. (Bearing Trees, Boulders, Edifices, &c.
1	N va	20	20	2	set Bush Stone 19x11x6						
2	N	20	02	3	original out - Re-set in						
3	N	40	00	4	bottom of hole Boulder						
4	E	20	02	5	21x15x12" on top						
5	S	39	94	2							

The above is a correct Plat and Field Notes of a Survey made May 15th *1890, for* Jacob Zinsmeister & L.P. Mames *at the request of* themselves *by* W. L. Dunlap *County Surveyor, and* Adam Lenhart & Charles F. Zinsmeister *Chainmen.*

W. L. Dunlap *County Surveyor.*

We do solemnly swear that the foregoing Plat and Field Notes are correct, and that the lines were measured by us justly and exactly, to the best of our knowledge and ability.

~~Subscribed and~~ sworn to before me, May 15th 1890 } *Chainmen.*

W. L. Dunlap County Surveyor

SURVEYOR'S RECORD, JOHNSON COUNTY, NEBRASKA.

SECTION 3 TOWNSHIP 5 NORTH, RANGE 10 EAST OF 6th P. M.

ACRES, BLACKMAR & CO., Printers, Burlington, Iowa.

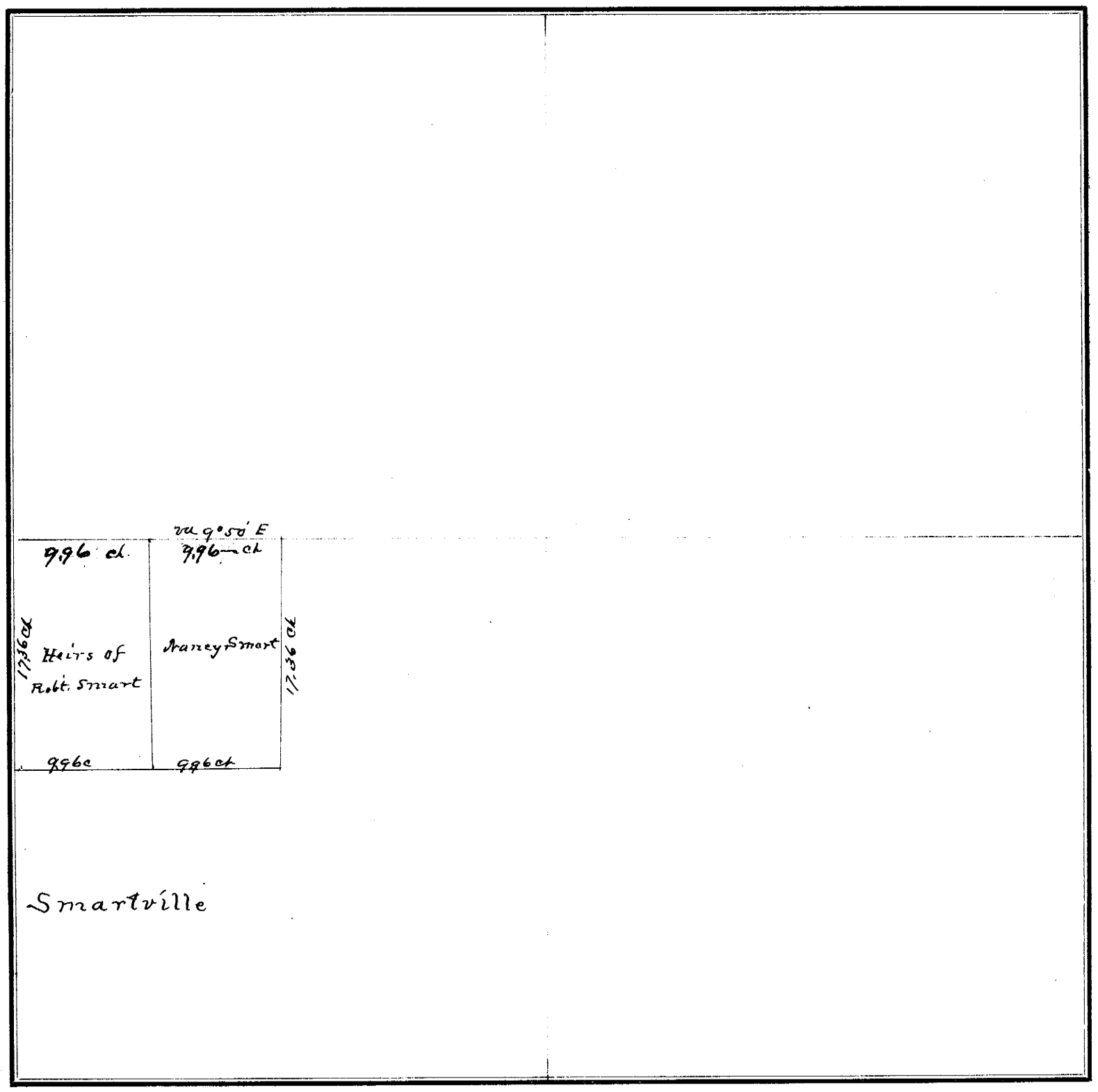

FIELD NOTES.

From Station No.	Direction and Variation	DISTANCE Ch'ns	DISTANCE Links	To Station No.	REMARKS. (Bearing Trees, Boulders, Edifices, &c.	From Station No.	Direction and Variation	DISTANCE Ch'ns	DISTANCE Links	To Station No.	REMARKS. (Bearing Trees, Boulders, Edifices, &c.

The above is a correct Plat and Field Notes of a Survey made Dec 18th *1890, for* Nathan Broudown *at the request of* Robt Smarts heirs *by* W. L. Dunlap *County Surveyor, and* J. W. Riffle & E. Estes *Chainmen.*

County Surveyor.

We do solemnly swear that the foregoing Plat and Field Notes are correct, and that the lines were measured by us justly and exactly, to the best of our knowledge and ability.

~~Subscribed and~~ sworn to before me, Dec 18th 1890 } ***Chainmen.***

W. L. Dunlap Co. Surv

SURVEYOR'S RECORD, JOHNSON COUNTY, NEBRASKA.

SECTION 27 TOWNSHIP 5 NORTH, RANGE 11 EAST OF 6th P. M.

ACRES, BLACKMAR & CO., Printers, Burlington, Iowa.



FIELD NOTES.

From Station No.	Direction and Variation	DISTANCE Ch'ns	Links	To Station No.	REMARKS. (Bearing Trees, Boulders, Edifices, &c.	From Station No.	Direction and Variation	DISTANCE Ch'ns	Links	To Station No.	REMARKS, (Bearing Trees, Boulders, Edifices, &c.
1	S	15	00	2							
2	S	4	98	3							
3	E	10	02	4							
4	N	4	98	5							
5	N	15	00	6							
6	W	10	02	1							

The above is a correct Plat and Field Notes of a Survey made June 2nd *1891, for* Preston Rankin & A. C. Yamanka *at the request of* themselves *by* W. L. Dunlap *County Surveyor, and* himself & John Holmes *Chainmen.*

W. L. Dunlap ***County Surveyor.***

We do solemnly swear that the foregoing Plat and Field Notes are correct, and that the lines were measured by us justly and exactly, to the best of our knowledge and ability.

Subscribed and sworn to before me, ... 18 ..... } ***Chainmen.***

180

SURVEYOR'S RECORD, JOHNSON COUNTY, NEBRASKA.

SECTION 2 **TOWNSHIP** 4 **NORTH, RANGE** 9 **EAST OF 6th P. M.**

ACRES, BLACKMAR & CO., Printers, Burlington, Iowa.

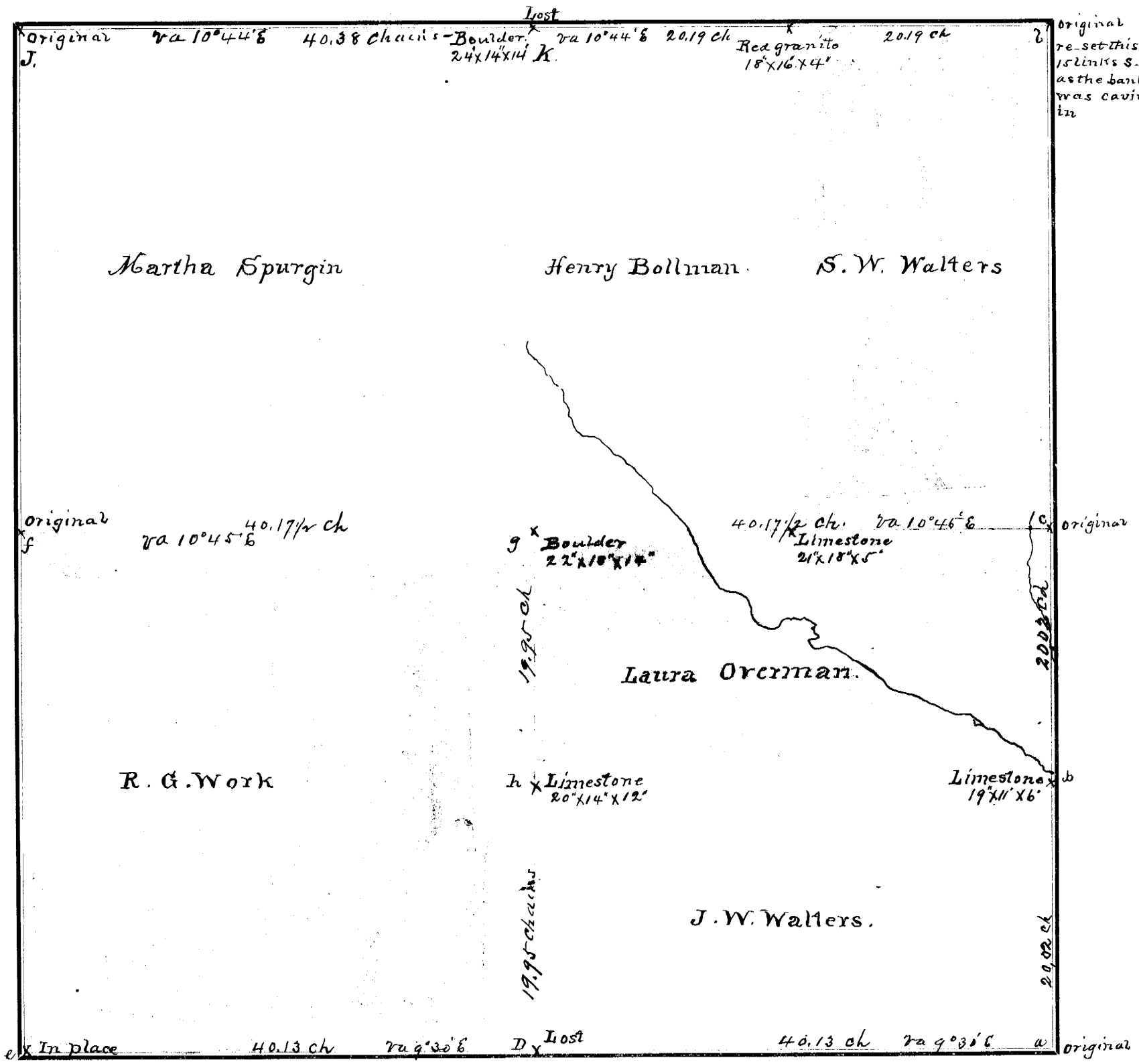

FIELD NOTES.

From Station No.	Direction and Variation	DISTANCE Ch'ns	DISTANCE Links	To Station No.	REMARKS. (Bearing Trees, Boulders, Edifices, &c.
a	N	20	02	b	
b	N	20	02	c	
a	W va 9°30'E	40	13	D	
D	W " 9°30'E	40	13	e	
f	S " 10°45'E	40	17½	g	
g	E " 10°45'E	40	17½	c	
g	S "	19	950	h	
h	S "	19	95	D	

From Station No.	Direction and Variation	DISTANCE Ch'ns	DISTANCE Links	To Station No.	REMARKS. (Bearing Trees, Boulders, Edifices, &c.
J	E va 10°44'E	40	38	K	
K	E " 10°44'E	40	38	l	

The above is a correct Plat and Field Notes of a Survey made April 22 & 23 *1892. for* Henry Bolman et al *at the request of* themselves *by* W. L. Dunlap *County Surveyor, and* Oscar Hotalling, Robert Tagart & Enos Holbrook *Chainmen.*

County Surveyor.

We do solemnly swear that the foregoing Plat and Field Notes are correct, and that the lines were measured by us justly and exactly, to the best of our knowledge and ability.

~~Subscribed and~~ sworn to before me, April 22 1892 } *Chainmen.*

W. L. Dunlap County Sur-

SURVEYOR'S RECORD, JOHNSON COUNTY, NEBRASKA.

SECTION 32 TOWNSHIP 5 NORTH, RANGE 10 EAST OF 6th P. M.

ACRES, BLACKMAR & CO., Printers, Burlington, Iowa.

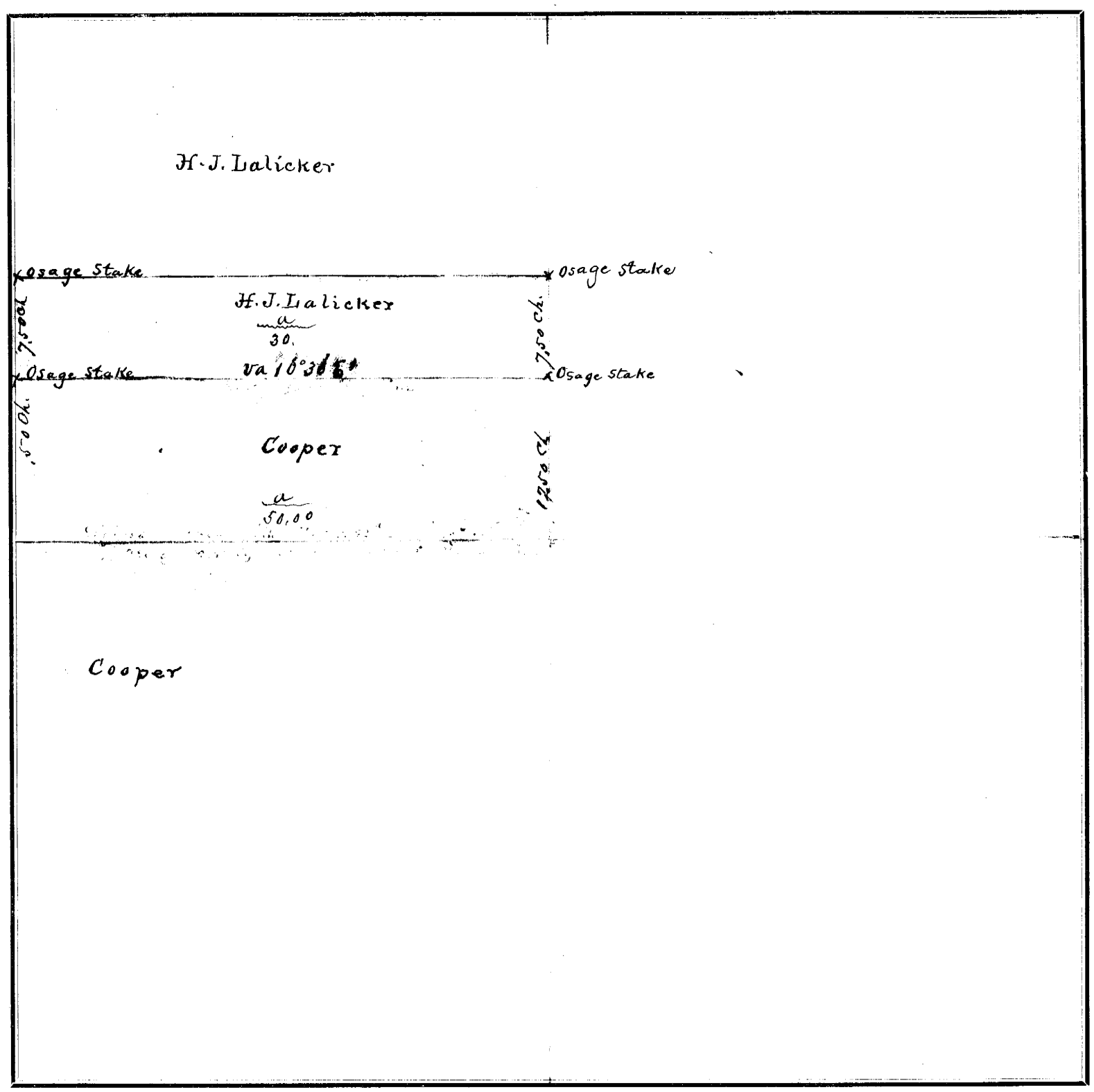

FIELD NOTES.

From Station No.	Direction and Variation	DISTANCE Ch'ns	DISTANCE Links	To Station No.	REMARKS. (Bearing Trees, Boulders, Edifices, &c.	From Station No.	Direction and Variation	DISTANCE Ch'ns	DISTANCE Links	To Station No.	REMARKS. (Bearing Trees, Boulders, Edifices, &c.

The above is a correct Plat and Field Notes of a Survey made 18 , *for*

..... *at the request of* ..... *by* .....

County Surveyor, and *Chainmen.*

County Surveyor.

We do solemnly swear that the foregoing Plat and Field Notes are correct, and that the lines were measured by us justly and exactly, to the best of our knowledge and ability.

Subscribed and sworn to before me, ... 18 ..... } ***Chainmen.***

.....

SURVEYOR'S RECORD, JOHNSON COUNTY, NEBRASKA.

SECTION 1 TOWNSHIP 4 NORTH, RANGE 9 EAST OF 6th P. M.

ACRES, BLACKMAR & CO., Printers, Burlington, Iowa.

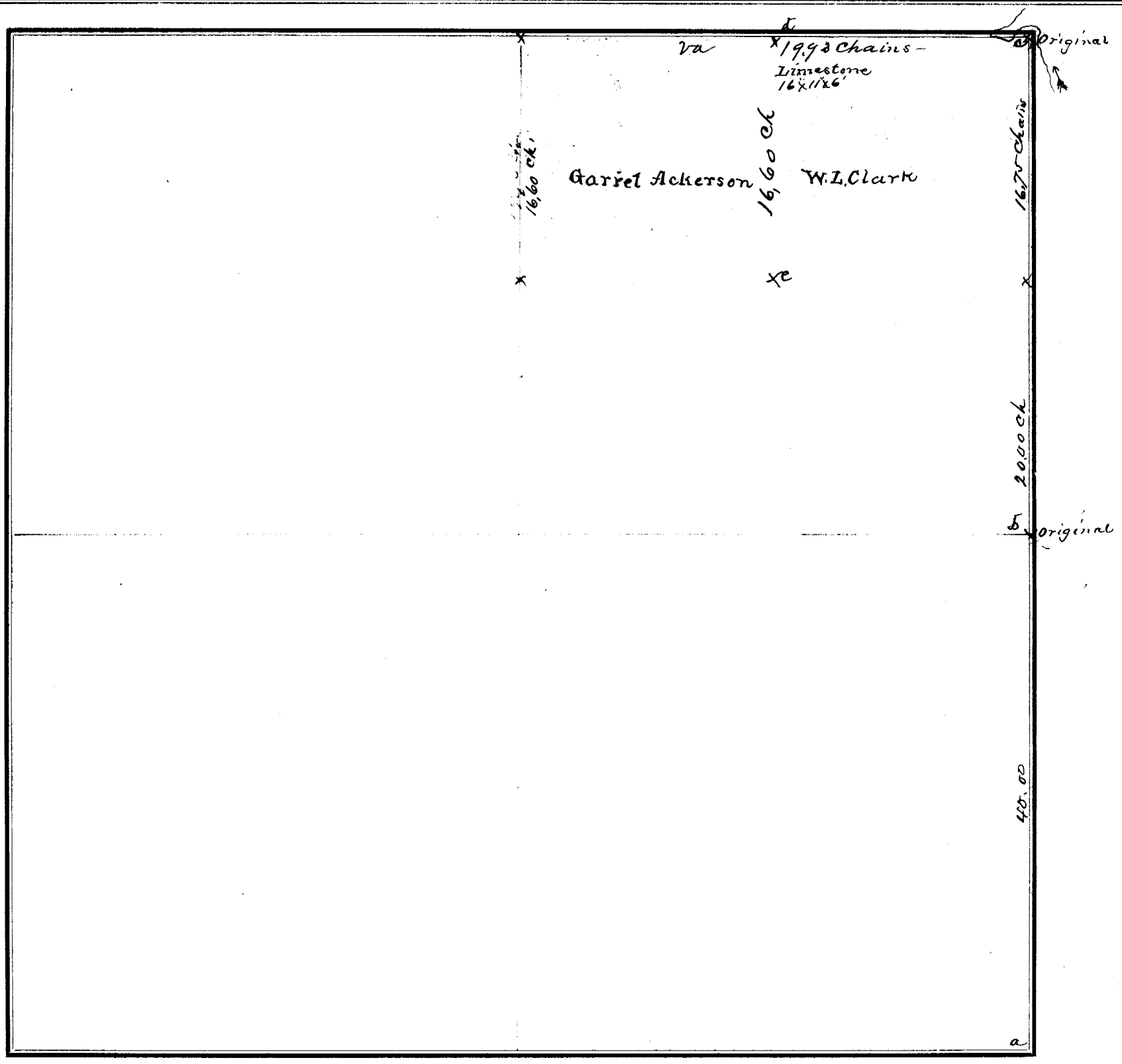

FIELD NOTES.

From Station No.	Direction and Variation	DISTANCE Ch'ns	DISTANCE Links	To Station No.	REMARKS. (Bearing Trees, Boulders, Edifices, &c.	From Station No.	Direction and Variation	DISTANCE Ch'ns	DISTANCE Links	To Station No.	REMARKS, (Bearing Trees, Boulders, Edifices, &c.
a	N Va	40	00	b							
b	N	16	75	c							
c	W	19	93	d	0.66 lks branch S.W						
d	S	16	60	e	2.00 Same N.						
					2.92 branch N.E.						

The above is a correct Plat and Field Notes of a Survey made May 4 & 5 *1892, for* W L. Dunlap *at the request of* himself *by* W. L. Dunlap *County Surveyor, and* A. W. Wade & J. C. Morshead *Chainmen.*

County Surveyor.

We do solemnly swear that the foregoing Plat and Field Notes are correct, and that the lines were measured by us justly and exactly, to the best of our knowledge and ability.

~~Subscribed and~~ sworn to before me, May 4 1892 } ***Chainmen.***

W L. Dunlap County Surveyor

SURVEYOR'S RECORD, JOHNSON COUNTY, NEBRASKA.

SECTION 34 **TOWNSHIP** 6 **NORTH, RANGE** 10 **EAST OF 6th P. M.**

ACRES, BLACKMAR & CO., Printers, Burlington, Iowa.

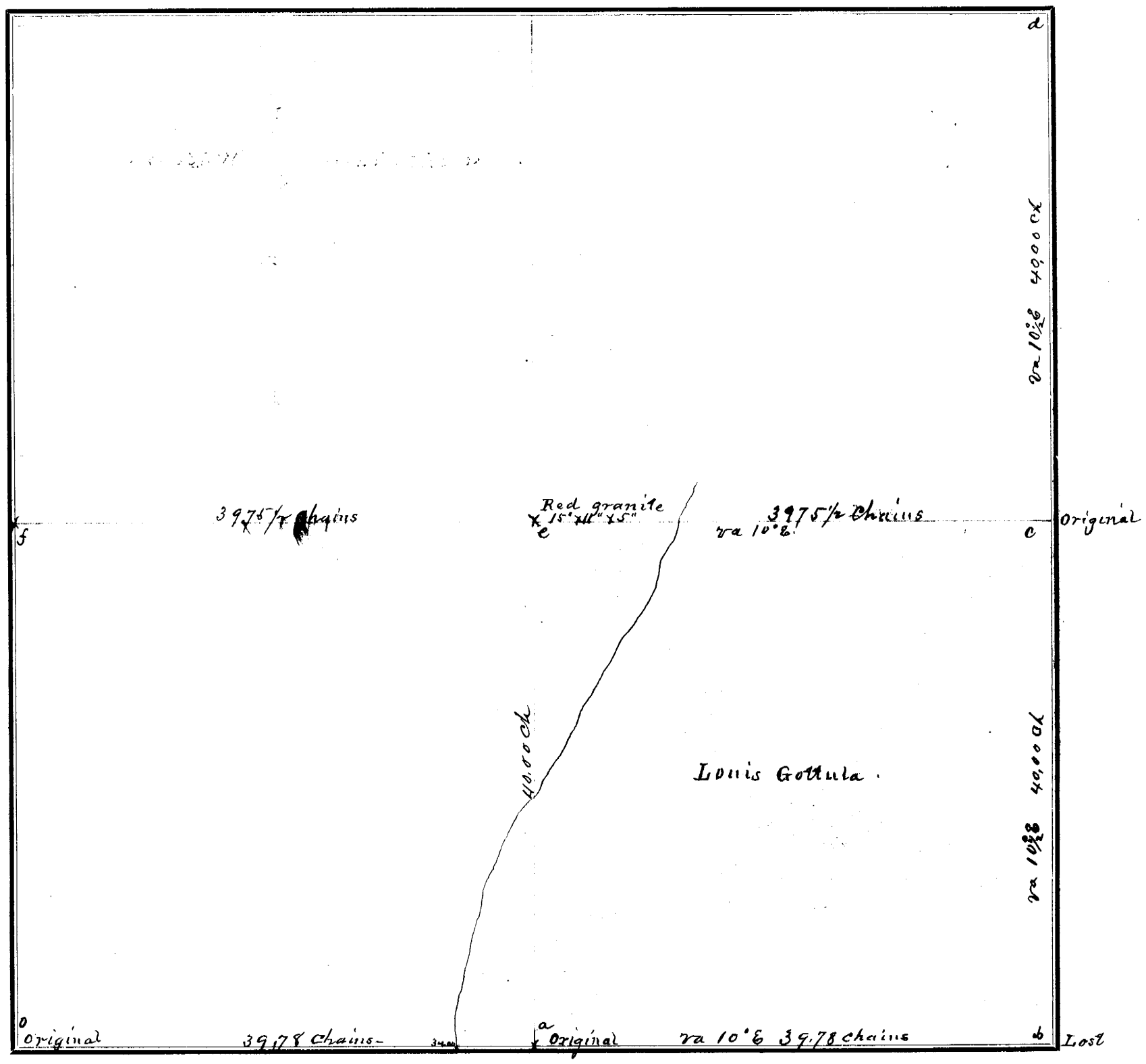

FIELD NOTES.

From Station No.	Direction and Variation	DISTANCE Ch'ns	Links	To Station No.	REMARKS. (Bearing Trees, Boulders, Edifices, &c.	From Station No.	Direction and Variation	DISTANCE Ch'ns	Links	To Station No.	REMARKS. (Bearing Trees, Boulders, Edifices, &c.
o	E on 10° E	39	78	a							
a	E " 10° E.	39	78	b							
b	N " 10°30' E	40	00	c							
c	N " 10°30' E	40	00	d							
c	W " 10° E	39	75½	e							
e	W " 10° E	39	75½	f							

The above is a correct Plat and Field Notes of a Survey made May 7th *1892, for* Louis Gottula *at the request of* himself *by* W. L. Dunlap *County Surveyor, and* J. Lempka & Peter Hupka *Chainmen.*

W. L. Dunlap **County Surveyor.**

We do solemnly swear that the foregoing Plat and Field Notes are correct, and that the lines were measured by us justly and exactly, to the best of our knowledge and ability.

~~Subscribed and~~ sworn to before me, May 7th 1892

W. L. Dunlap Co. Surv.

J. Lempka
Peter Hupka
} **Chainmen.**

SURVEYOR'S RECORD, JOHNSON COUNTY, NEBRASKA.

SECTION 19 **TOWNSHIP** 4 **NORTH, RANGE** 10 **EAST OF 6th P. M.**

ACRES, BLACKMAR & CO., Printers, Burlington, Iowa.

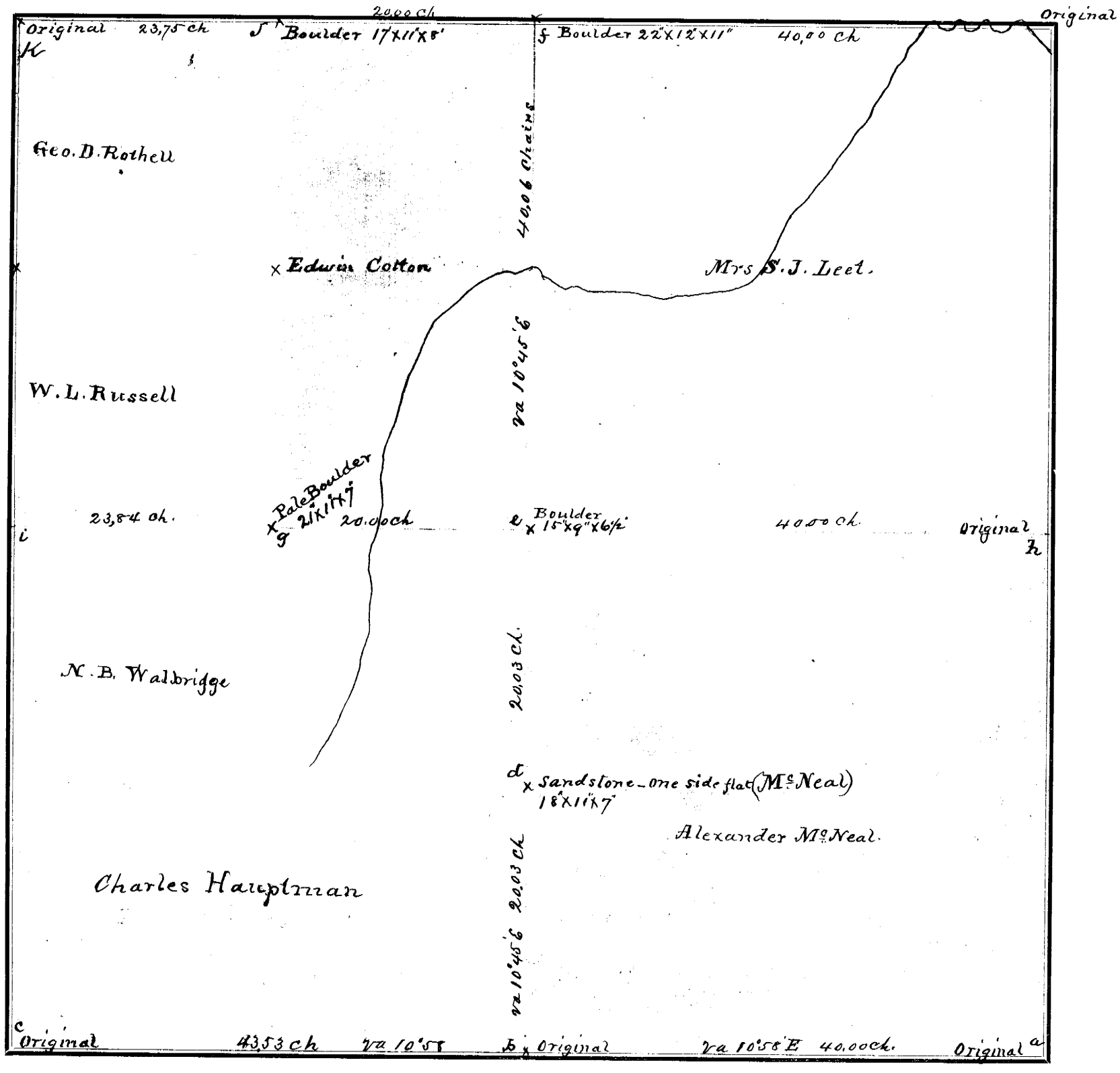

FIELD NOTES.

From Station No.	Direction and Variation	DISTANCE Ch'ns	Links	To Station No.	REMARKS. (Bearing Trees, Boulders, Edifices, &c.
a	W. 10°58' E	40	00	b	Original
b	W 10°58' E	43	53	c	"
b	N Va 10°45' E	20	03	d	
d	N 10°45' E	20	03	e	
e	N 10°45' E	40	06	f	
e	W 10° E	20	00	g	
e	E E	40	00	h	
g	W 10 E	23	84	i	

From Station No.	Direction and Variation	DISTANCE Ch'ns	Links	To Station No.	REMARKS, (Bearing Trees, Boulders, Edifices, &c.
f	W	20	00	J	
J	W	23	75	K.	

The above is a correct Plat and Field Notes of a Survey made June 2d *1892, for* Mrs Leet et al *at the request of* *by* W. L. Dunlap *County Surveyor, and* R Kaufman & E. J. McNeal *Chainmen.*

W L. Dunlap *County Surveyor.*

We do solemnly swear that the foregoing Plat and Field Notes are correct, and that the lines were measured by us justly and exactly, to the best of our knowledge and ability.

~~Subscribed and~~ sworn to before me, June 2d 1892 } *Chainmen.*

W. L. Dunlap Co. Sur.

SURVEYOR'S RECORD, JOHNSON COUNTY, NEBRASKA.

SECTION 36 TOWNSHIP 5 NORTH, RANGE 9 EAST OF 6th P. M.

ACRES, BLACKMAR & CO., Printers, Burlington, Iowa.

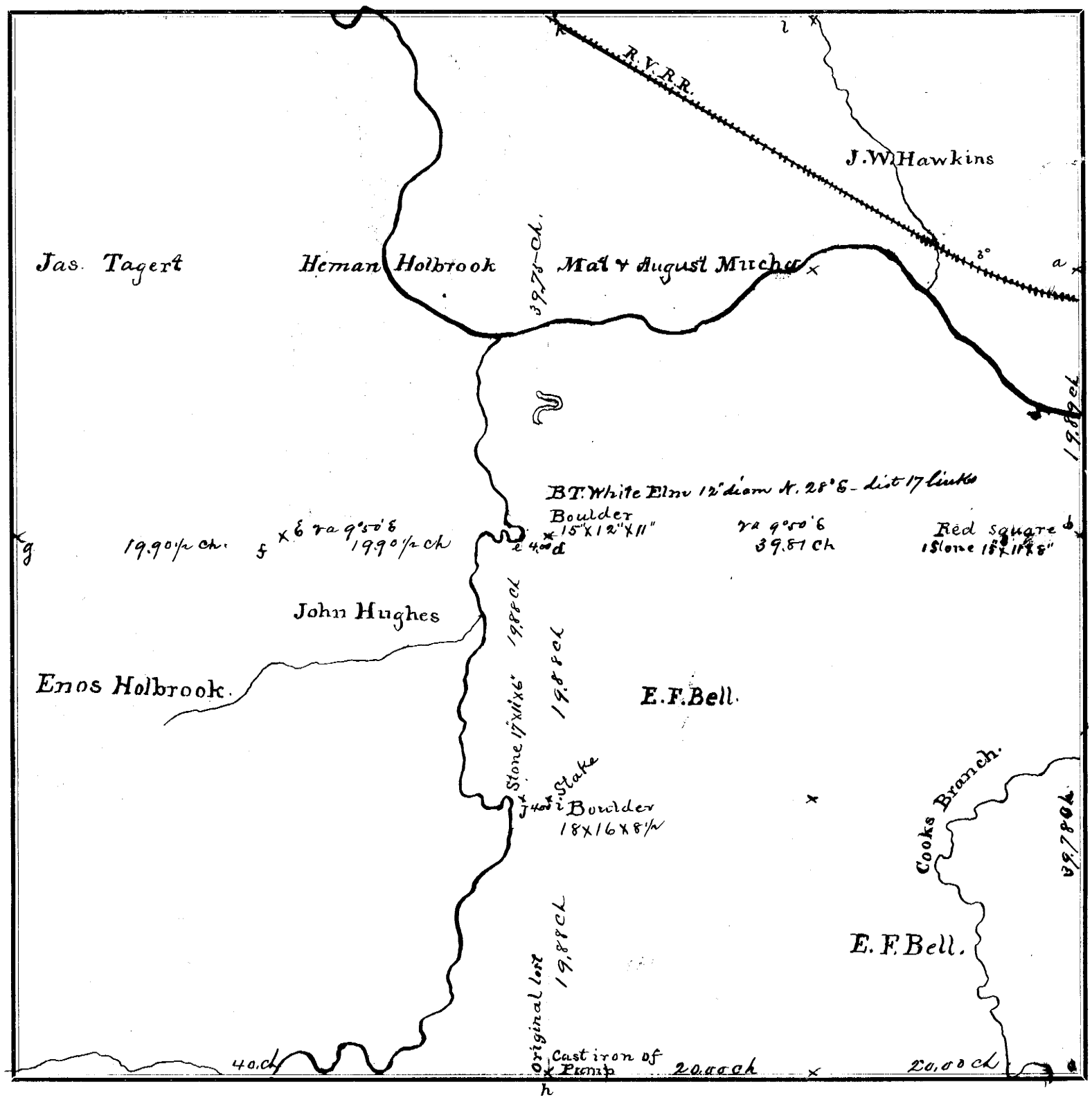

FIELD NOTES.

From Station No.	Direction and Variation	DISTANCE Ch'ns	Links	To Station No.	REMARKS. (Bearing Trees, Boulders, Edifices, &c.
a	S va 9°30'E	19	89	b	11.00 ch Yankee Creek
b	S va 9°35'E	39	78	c	36.50 Cooks branch
c	W	40	00	h	46.30 Ravine
b	W va 9°50'E	39	81	d	B.T. Elm 12" N. 28°E-17 lks
d	W va 9°50'E	4	00	e	
e	W va 9°50'E	19	90½	f	
f	W va. 9°50'E	19	90½	g	
d	S va 10° E	19	88	i	

From Station No.	Direction and Variation	DISTANCE Ch'ns	Links	To Station No.	REMARKS. (Bearing Trees, Boulders, Edifices, &c.
i	S. va 10°E	19	88	h	to pump casting
i	W	4	00	j	
i	N	19	88	e	
d	N	39	76	R	

The above is a correct Plat and Field Notes of a Survey made June 3d & 4th *1892, for* E. F. Bell et all *at the request of* themselves *by* W. L. Dunlap *County Surveyor, and* Taylor Holbrook, John Hughes Jr et al *Chainmen.*

County Surveyor.

We do solemnly swear that the foregoing Plat and Field Notes are correct, and that the lines were measured by us justly and exactly, to the best of our knowledge and ability.

~~Subscribed and~~ sworn to before me, June 3d 1892

W. L. Dunlap Co Sur.

Chainmen.

SURVEYOR'S RECORD, JOHNSON COUNTY, NEBRASKA.

SECTION ..... **TOWNSHIP** ..... **NORTH, RANGE** ..... **EAST OF 6th P. M.**

ACKLEY, BLACKMAN & CO., Printers, Burlington, Iowa.



FIELD NOTES.

From Station No.	Direction and Variation	DISTANCE Ch'ns	DISTANCE Links	To Station No.	REMARKS. (Bearing Trees, Boulders, Edifices, &c.	From Station No.	Direction and Variation	DISTANCE Ch'ns	DISTANCE Links	To Station No.	REMARKS, (Bearing Trees, Boulders, Edifices, &c.

The above is a correct Plat and Field Notes of a Survey made ..... *18*..... *, for* ..... *at the request of* ..... *by* ..... *County Surveyor, and* ..... *Chainmen.*

County Surveyor.

We do solemnly swear that the foregoing Plat and Field Notes are correct, and that the lines were measured by us justly and exactly, to the best of our knowledge and ability.

Subscribed and sworn to before me, ... **18**.....

..... } ***Chainmen.***

SURVEYOR'S RECORD, JOHNSON COUNTY, NEBRASKA.

SECTION 7 **TOWNSHIP** 4 **NORTH, RANGE** 10 **EAST OF 6th P. M.**

ACRES, BLACKMAR & CO., Printers, Burlington, Iowa.

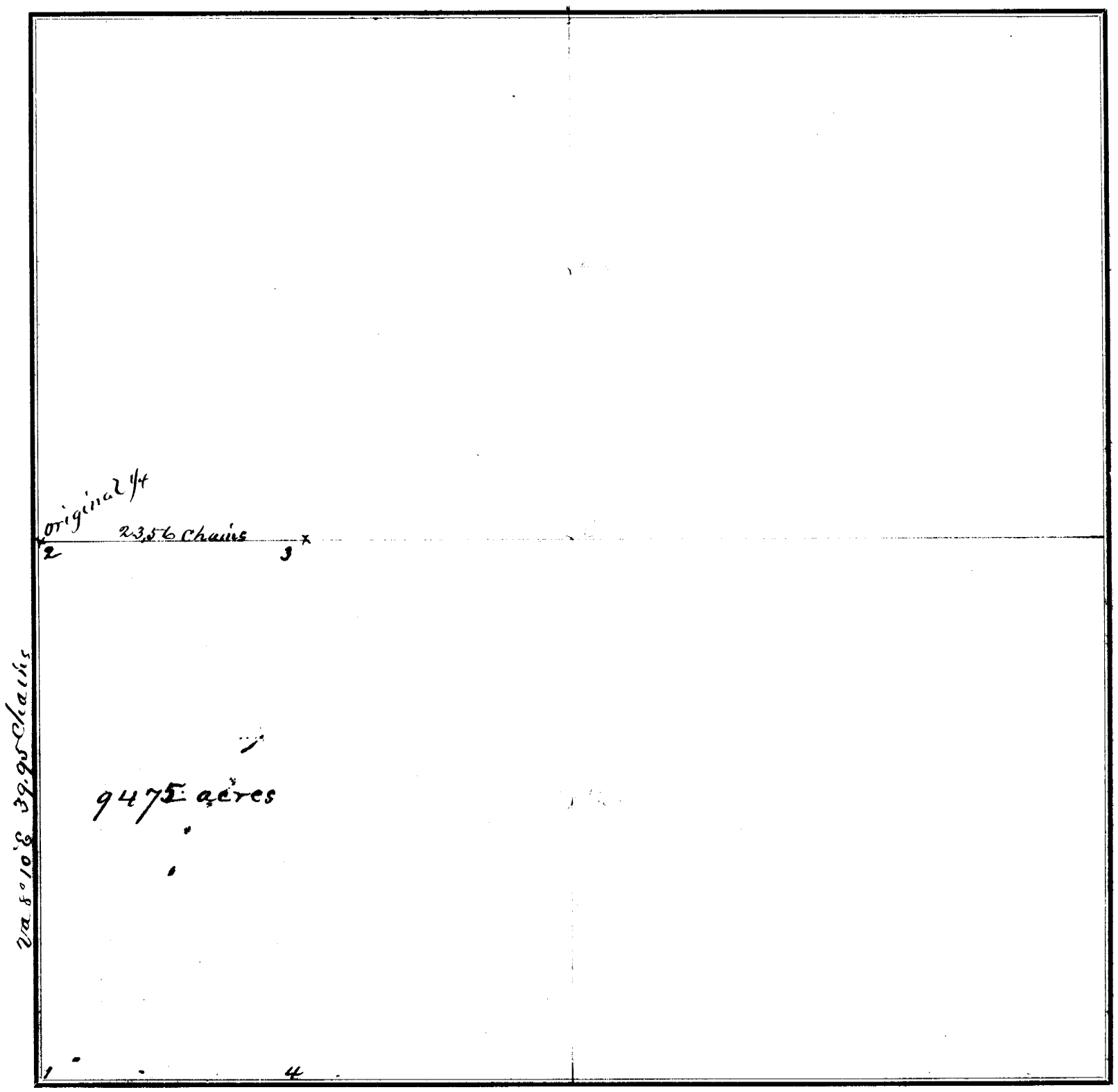

FIELD NOTES.

From Station No.	Direction and Variation	DISTANCE Ch'ns	DISTANCE Links	To Station No.	REMARKS. (Bearing Trees, Boulders, Edifices, &c.	From Station No.	Direction and Variation	DISTANCE Ch'ns	DISTANCE Links	To Station No.	REMARKS. (Bearing Trees, Boulders, Edifices, &c.
1	N va 8° 10 E	39	95	2							
2	E	23	56	3							
3	S	39	91	4							
4	W	23	91	1							

The above is a correct Plat and Field Notes of a Survey made Septr 3d *1892, for* John Weidley *at the request of* himself *by* W. L. Dunlap *County Surveyor, and* Charles Amlong *Chainmen.*

W. L. Dunlap **County Surveyor.**

We do solemnly swear that the foregoing Plat and Field Notes are correct, and that the lines were measured by us justly and exactly, to the best of our knowledge and ability.

~~Subscribed and~~ sworn to before me, ... 18....

W. L. Dunlap
Charles Amlong } **Chainmen.**

SURVEYOR'S RECORD, JOHNSON COUNTY, NEBRASKA.

SECTION 18 **TOWNSHIP** 4 **NORTH, RANGE** 10 **EAST OF 6th P. M.**

ACRES, BLACKMAR & CO., Printers, Burlington, Iowa.

Original



FIELD NOTES.

From Station No.	Direction and Variation	DISTANCE Ch'ns	DISTANCE Links	To Station No.	REMARKS. (Bearing Trees, Boulders, Edifices, &c.	From Station No.	Direction and Variation	DISTANCE Ch'ns	DISTANCE Links	To Station No.	REMARKS, (Bearing Trees, Boulders, Edifices, &c.
1	S	21	27	2							
2	E	24	00	3							
3	N	21	14	4							
4	W	23	91	1							

The above is a correct Plat and Field Notes of a Survey made September 3d *1892, for* John Weidley Sr *at the request of* himself *by* W. L. Dunlap *County Surveyor, and* Charles Amlong *Chainmen.*

W. L. Dunlap **County Surveyor.**

We do solemnly swear that the foregoing Plat and Field Notes are correct, and that the lines were measured by us justly and exactly, to the best of our knowledge and ability.

W. L. Dunlap
Charles Amlong } **Chainmen.**

Subscribed and sworn to before me, ... 18 .....

SURVEYOR'S RECORD, JOHNSON COUNTY, NEBRASKA.

SECTION 8 **TOWNSHIP** 4 **NORTH, RANGE** 9 **EAST OF 6th P. M.**

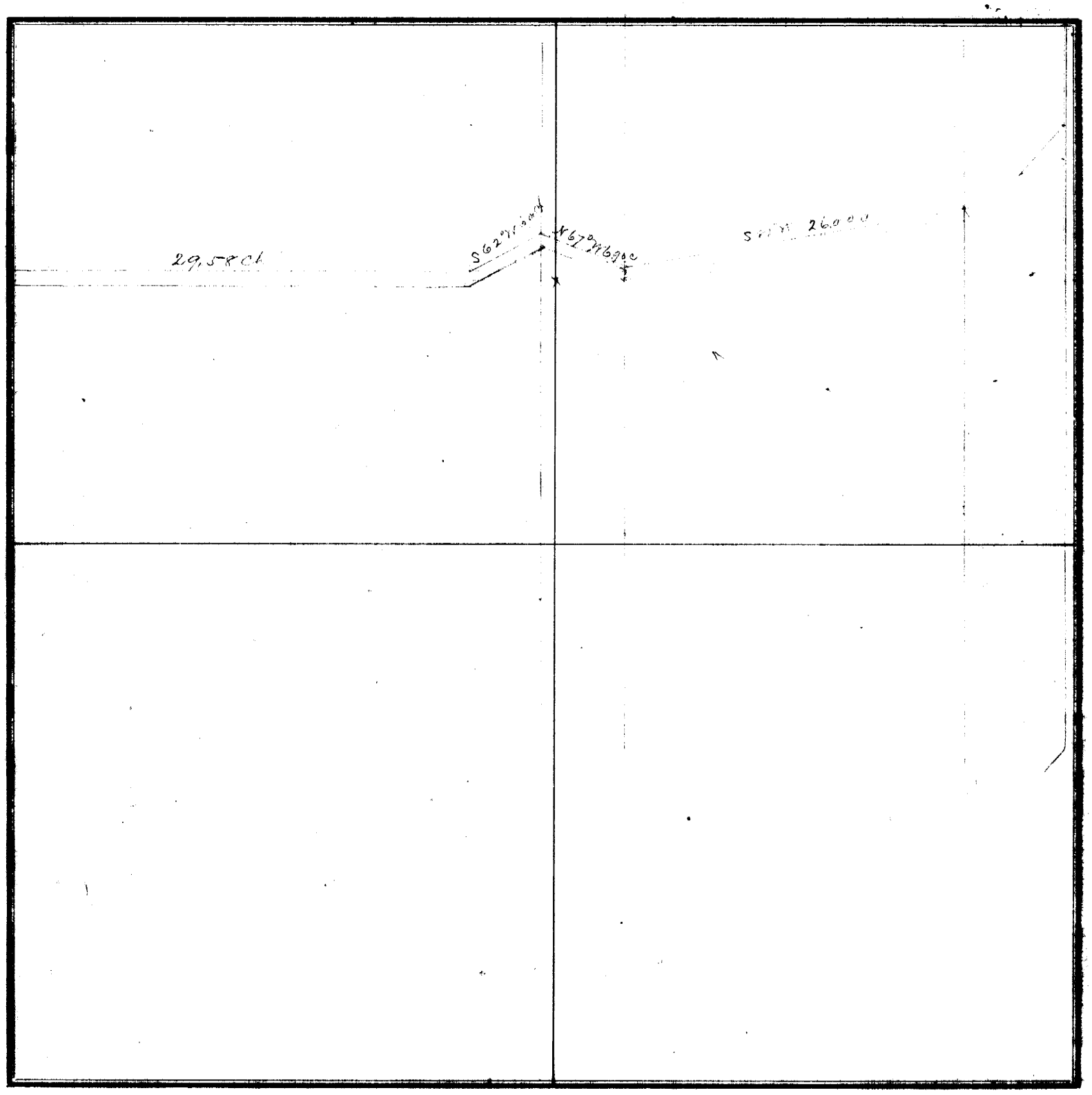

FIELD NOTES.

From Station No.	Direction and Variation	DISTANCE Ch'ns	DISTANCE Links	To Station No.	REMARKS. (Bearing Trees, Boulders, Edifices, &c.	From Station No.	Direction and Variation	DISTANCE Ch'ns	DISTANCE Links	To Station No.	REMARKS. (Bearing Trees, Boulders, Edifices, &c.

The above is a correct Plat and Field Notes of a Survey made ..... *18* ....., *for* ..... *at the request of* ..... *by* .....

County Surveyor, and ..... *Chainmen.*

..... *County Surveyor.*

We do solemnly swear that the foregoing Plat and Field Notes are correct, and that the lines were measured by us justly and exactly, to the best of our knowledge and ability.

Subscribed and sworn to before me, ... **18** .....

..... } **Chainmen.**

SURVEYOR'S RECORD, JOHNSON COUNTY, NEBRASKA.

SECTION ..... **TOWNSHIP** ..... **NORTH, RANGE** ..... **EAST OF 6th P. M.**

ACKES, BLACKMAR & CO., Printers, Burlington, Iowa.

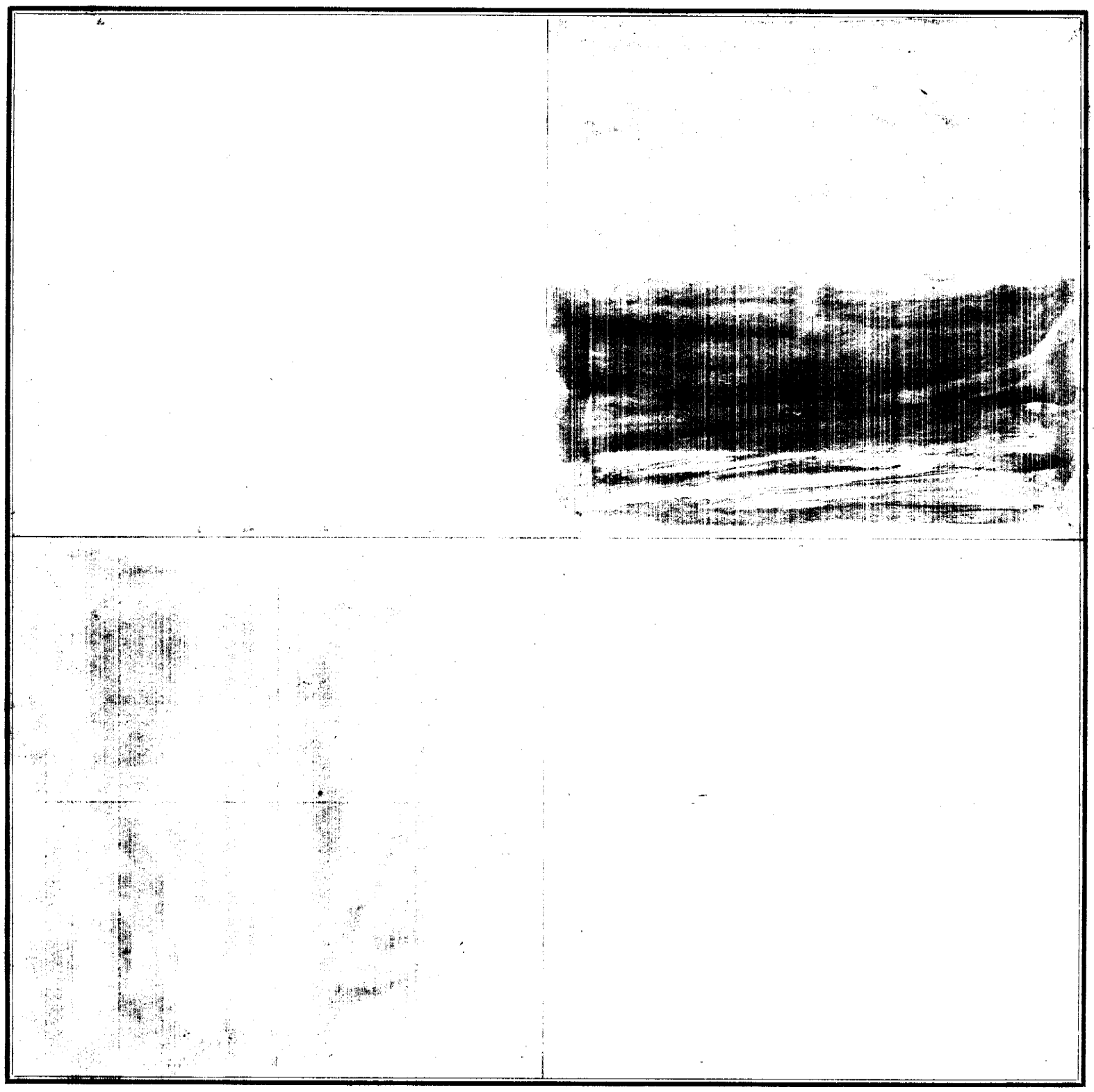

FIELD NOTES.

From Station No.	Direction and Variation	DISTANCE Ch'ns	DISTANCE Links	To Station No.	REMARKS. (Bearing Trees, Boulders, Edifices, &c.	From Station No.	Direction and Variation	DISTANCE Ch'ns	DISTANCE Links	To Station No.	REMARKS, (Bearing Trees, Boulders, Edifices, &c.

The above is a correct Plat and Field Notes of a Survey made ..... *18* ..... *, for* ..... *at the request of* ..... *by* ..... *County Surveyor, and* ..... *Chainmen.*

County Surveyor.

We do solemnly swear that the foregoing Plat and Field Notes are correct, and that the lines were measured by us justly and exactly, to the best of our knowledge and ability.

Subscribed and sworn to before me, ... 18 ..... } ***Chainmen.***

.....

SURVEYOR'S RECORD, JOHNSON COUNTY, NEBRASKA.

SECTION 1 TOWNSHIP 5 NORTH, RANGE 10 EAST OF 6th P. M.

ACRES, BLACKMAR & CO., Printers, Burlington, Iowa.

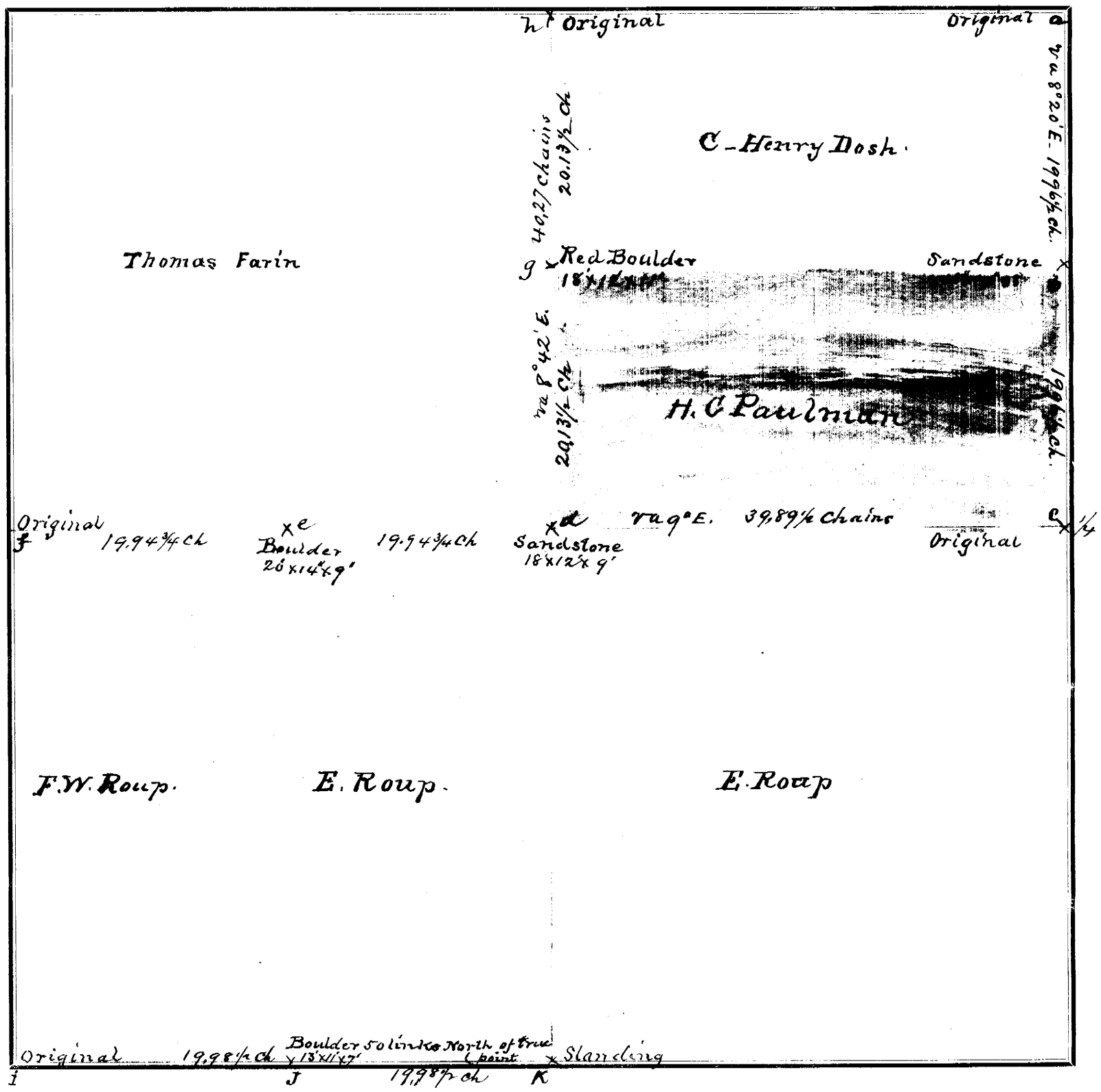

FIELD NOTES.

From Station No.	Direction and Variation	DISTANCE Ch'ns	DISTANCE Links	To Station No.	REMARKS. (Bearing Trees, Boulders, Edifices, &c.
a	S va 8° 20' E	19	96/4	b	Sandstone 18'x14'x8'
b	S va 8° 20' E	19	96/4	c	1/4 Corner, original
b	W va 9° E	39	89/4	d	Sandstone 18x12x9
d	W va 9° E	19	94¾	e	boulder. 26'x14'x9"
e	W va 9° E	19	94¾	f	Original 1/4
d	N va 8° 42' E	20	13¾	g	red boulder 18x12x11
g	N va 8° 42' E	20	13¾	h	original 1/4
i	E va 8° 50' E	19	98/4	J	
J	E va 8° 50' E	19	98/4	K	

The above is a correct Plat and Field Notes of a Survey made April 7th 1893 *1893, for* C H. Dosh et al *at the request of* themselves *by* W L Dunlap *County Surveyor, and* S. B Parker & F. M. Peterson *Chainmen.*

County Surveyor.

We do solemnly swear that the foregoing Plat and Field Notes are correct, and that the lines were measured by us justly and exactly, to the best of our knowledge and ability.

~~Subscribed and~~ sworn to before me, April 7th 1893

W. L. Dunlap, County Sur.

Chainmen.

192

SURVEYOR'S RECORD, JOHNSON COUNTY, NEBRASKA.

SECTION 14 **TOWNSHIP** 4 **NORTH, RANGE** 11 **EAST OF 6th P. M.**

ACRES, BLACKMAR & CO., Printers, Burlington, Iowa.

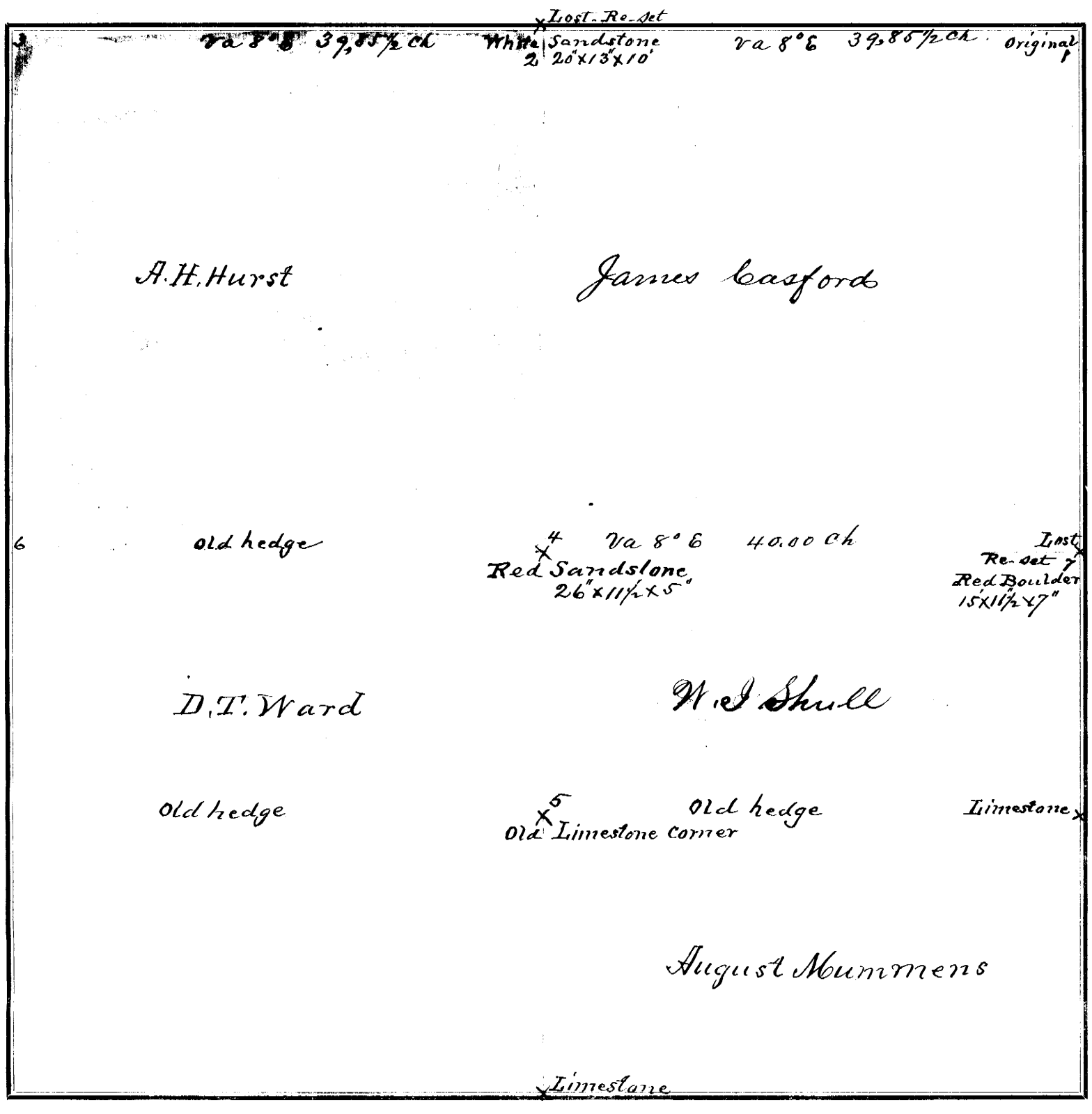

FIELD NOTES.

From Station No.	Direction and Variation	DISTANCE Ch'ns	Links	To Station No.	REMARKS. (Bearing Trees, Boulders, Edifices, &c.	From Station No.	Direction and Variation	DISTANCE Ch'ns	Links	To Station No.	REMARKS. (Bearing Trees, Boulders, Edifices, &c.
1	W. Va 8° E	39	85½	2	Lost re-set.						
2	W Va 8° E	39	85½	3							
2	S Va 8°20' E	40	10	4							
4	S Va 8°20' E	20	5	5							

The above is a correct Plat and Field Notes of a Survey made April 17th *1893, for* James Casford et al *at the request of* themselves *by* W. L. Dunlap *County Surveyor, and* J. B. Nichols & R. H. Murphy *Chainmen.*

W. L. Dunlap **County Surveyor.**

We do solemnly swear that the foregoing Plat and Field Notes are correct, and that the lines were measured by us justly and exactly, to the best of our knowledge and ability.

~~Subscribed and~~ sworn to before me, April 17th 1893 } ***Chainmen.***

W. L. Dunlap, County Sur.

SURVEYOR'S RECORD, JOHNSON COUNTY, NEBRASKA.

SECTION 16 **TOWNSHIP** 4 **NORTH, RANGE** 9 **EAST OF 6th P. M.**

ACRES, BLACKMAR & CO., Printers, Burlington, Iowa.

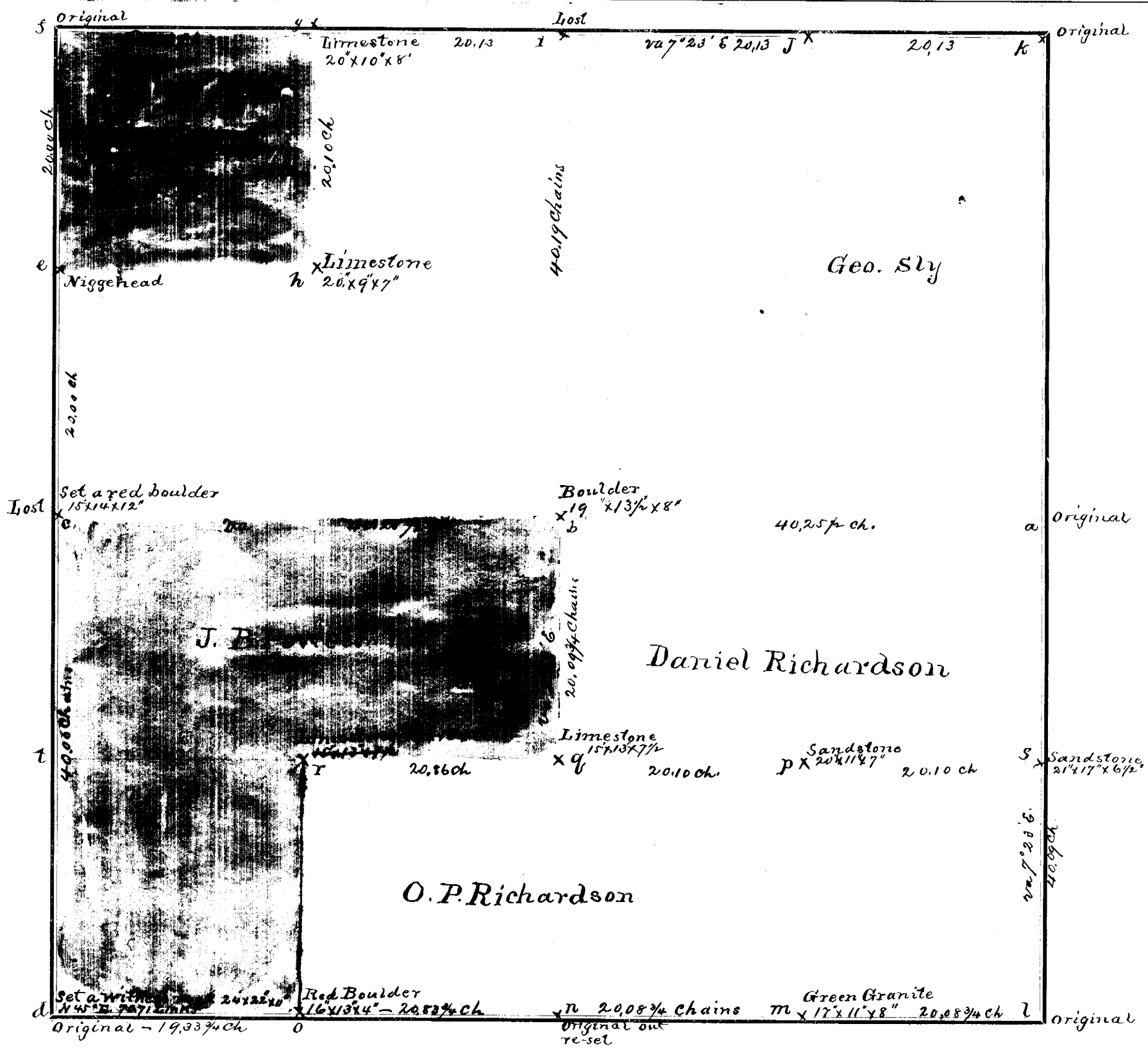

FIELD NOTES.

From Station No.	Direction and Variation	DISTANCE Ch'ns	Links	To Station No.	REMARKS. (Bearing Trees, Boulders, Edifices, &c.
a	W va E	40	25½	b	Boulder 19½x13½x8"
b	W va E	40	25½	c	Red boulder 15"x14"x12"
d	N va E	40	00	c	" " " "
c	N va E	20	00	e	Nigger head
e	N va E	20	00	f	Original
f	E va 7°23' E	20	13	g	Limestone 20"x10"x8"
g	S va 7°23' E	20	10	h	" 20"x9"x7"
g	E va 7°23' E	20	13	i	original lost

From Station No.	Direction and Variation	DISTANCE Ch'ns	Links	To Station No.	REMARKS. (Bearing Trees, Boulders, Edifices, &c.
i	E va 7°23' E	20	13	J	no corner
J	E va 7°23' E	20	13	K	Original
L	N va 7°23' E	40	09	a	original to original
S	W	20	10	p	Sandstone 20"x11"x7"
p	W	20	10	q	Limestone 15"x13"x7"
q	W	20	86	r	" 20x10x8
r	W	19	33¾	t	"
q	N va 7°23'	20	09	b	Green granite
m	W va 7°23'	20	08¾	m	original
n	W va 7°23'	20	83¾	n	Red boulder 16x13x4

The above is a correct Plat and Field Notes of a Survey made Octr 18th 19th + 20th 1894, *for* Richardsons et al *at the request of* themselves *by* W. L. Dunlap *County Surveyor, and* L. P. Marity & W. F. Epley *Chainmen.*

W. L. Dunlap **County Surveyor.**

We do solemnly swear that the foregoing Plat and Field Notes are correct, and that the lines were measured by us justly and exactly, to the best of our knowledge and ability.

~~Subscribed and~~ sworn to before me, Octr 18th 1894 } *Chainmen.*

W. L. Dunlap County Surveyor

SURVEYOR'S RECORD, JOHNSON COUNTY, NEBRASKA.

SECTION 9 **TOWNSHIP** 5 **NORTH, RANGE** 10 **EAST OF 6th P. M.**

ACRES, BLACKMAR & CO., Printers, Burlington, Iowa.

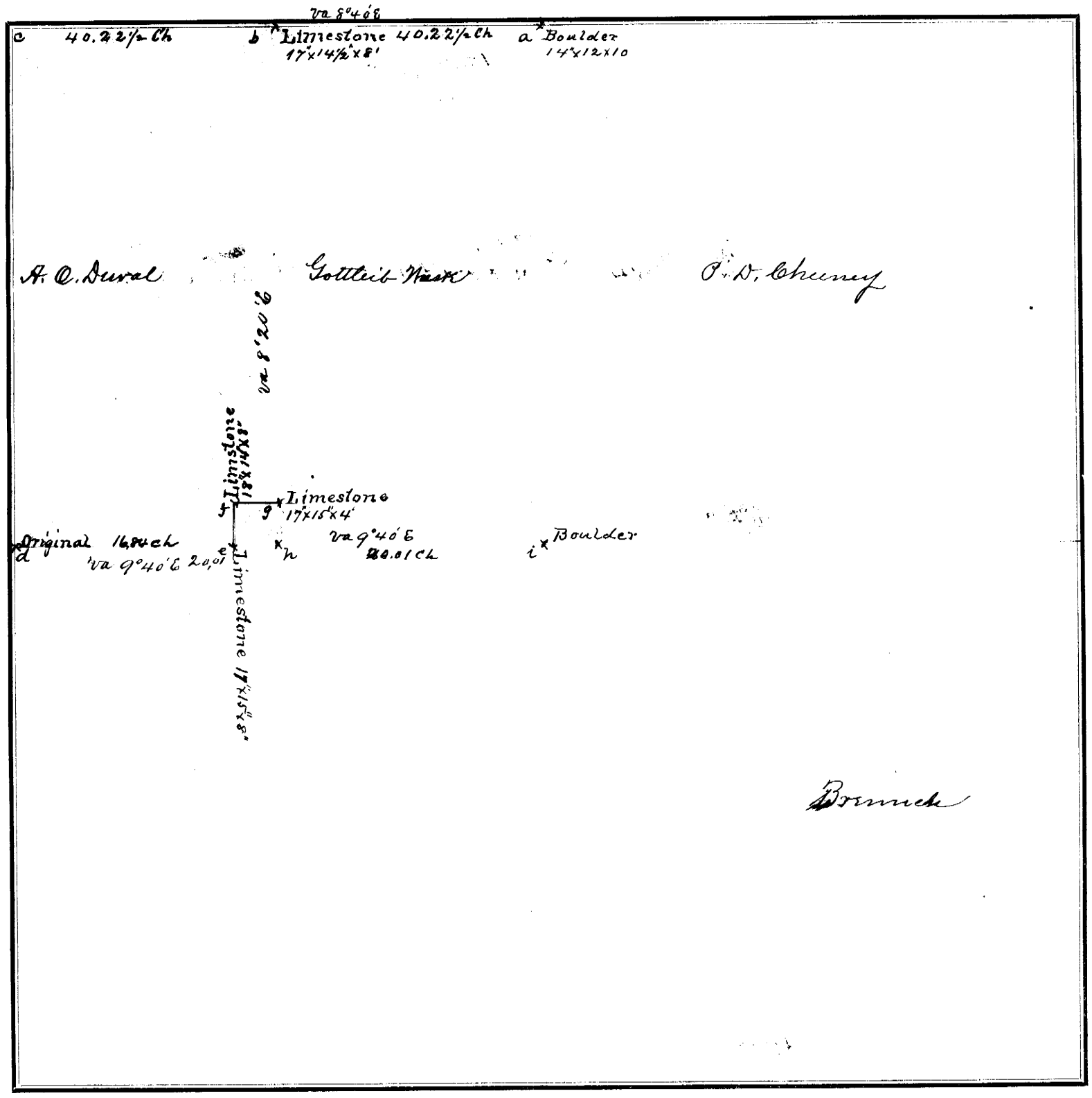

FIELD NOTES.

From Station No.	Direction and Variation	DISTANCE Ch'ns	DISTANCE Links	To Station No.	REMARKS. (Bearing Trees, Boulders, Edifices, &c.	From Station No.	Direction and Variation	DISTANCE Ch'ns	DISTANCE Links	To Station No.	REMARKS. (Bearing Trees, Boulders, Edifices, &c.
a	W. va 8°40'E	20	11¼	b							
b	W " 8°40'E	20	11¼	c							
d	E " 9°10'E	16	84	e							
e	N " 9°20'E	3	17	f							
f	E 9°40 E	3	17	g							
g	S 8.20' E	3	17	h							
h	W 9°40' E	3	17	e							
h	E 9°40 E	20	01	i							

The above is a correct Plat and Field Notes of a Survey made May 29 *1893, for* A. O. Duval *at the request of* himself *by* W. L. Dunlap *County Surveyor, and* Louis Fridley & Frank Fridley *Chainmen.*

W. L. Dunlap **County Surveyor.**

We do solemnly swear that the foregoing Plat and Field Notes are correct, and that the lines were measured by us justly and exactly, to the best of our knowledge and ability.

~~Subscribed and~~ sworn to before me, May 29 1893 } **Chainmen.**

W. L. Dunlap County Surveyor

SURVEYOR'S RECORD, JOHNSON COUNTY, NEBRASKA.

SECTION 36 **TOWNSHIP** 6 **NORTH, RANGE** 10 **EAST OF 6th P. M.**

ACRES, BLACKMAR & CO., Printers, Burlington, Iowa.

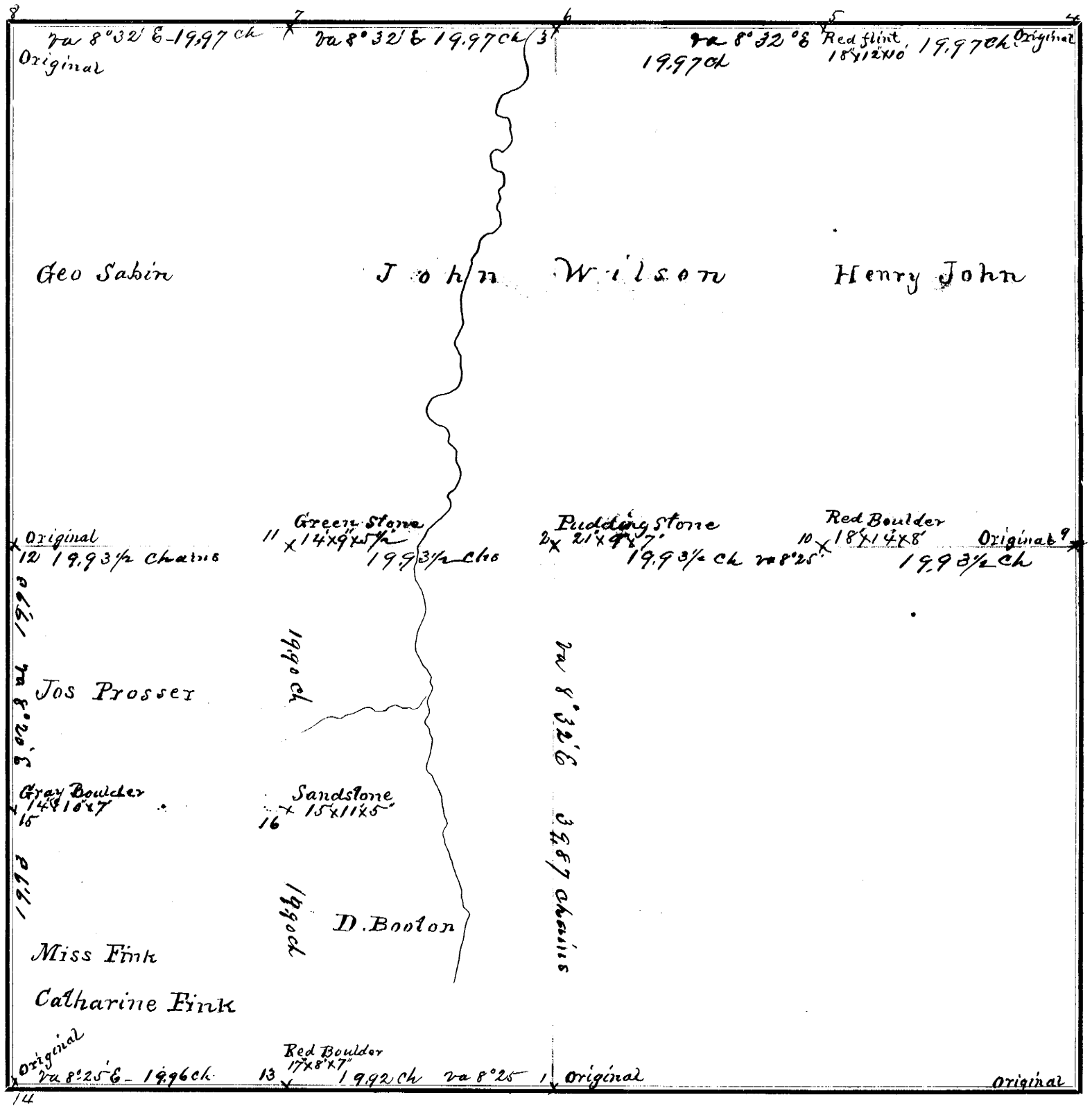

FIELD NOTES.

From Station No.	Direction and Variation	DISTANCE Ch'ns	DISTANCE Links	To Station No.	REMARKS. (Bearing Trees, Boulders, Edifices, &c.
1	N va 8°32' E	39	87	2	
2	N va 8°32' E	39	87	3	
4	W " 8°32' E	19	97	5	
5	W " 8°32' E	19	97	3	
3	W " 8°32' E	19	97	7	
7	W " 8°32' E	19	97	8	
9	W " 8°25' E	19	93½	10	
10	W, 8° 25' E	19	93½	2	

From Station No.	Direction and Variation	DISTANCE Ch'ns	DISTANCE Links	To Station No.	REMARKS. (Bearing Trees, Boulders, Edifices, &c.
2	W va 8°25' E	19	93½	11	
11	W " 8°25' E	19	93½	12	
1	W " 8°25' E	19	92	13	
13	W " 8°25' E	19	92	14	
14	N va 8°26' E	19	93	15	
15	N va 8°26' E	19	93	12	
13	N v 8°26 E	19	90	16	
16	N va 8°26' E	19	90	11	

The above is a correct Plat and Field Notes of a Survey made August 30th 31st *1893, for* Geo Sabin et al *at the request of* themselves *by* W. L. Dunlap *County Surveyor, and* Thomas Parker, Wm Johns, Henry Goeman, Frank Sabin et al *Chainmen.*

County Surveyor.

We do solemnly swear that the foregoing Plat and Field Notes are correct, and that the lines were measured by us justly and exactly, to the best of our knowledge and ability.

~~Subscribed and~~ sworn to before me, Sept 29th 1893

W L Dunlap Co Surv

Chainmen.

SURVEYOR'S RECORD, JOHNSON COUNTY, NEBRASKA.

SECTION 21 **TOWNSHIP** 5 **NORTH, RANGE** 11 **EAST OF 6th P. M.**

ACRES, BLACKMAR & CO., Printers, Burlington, Iowa.

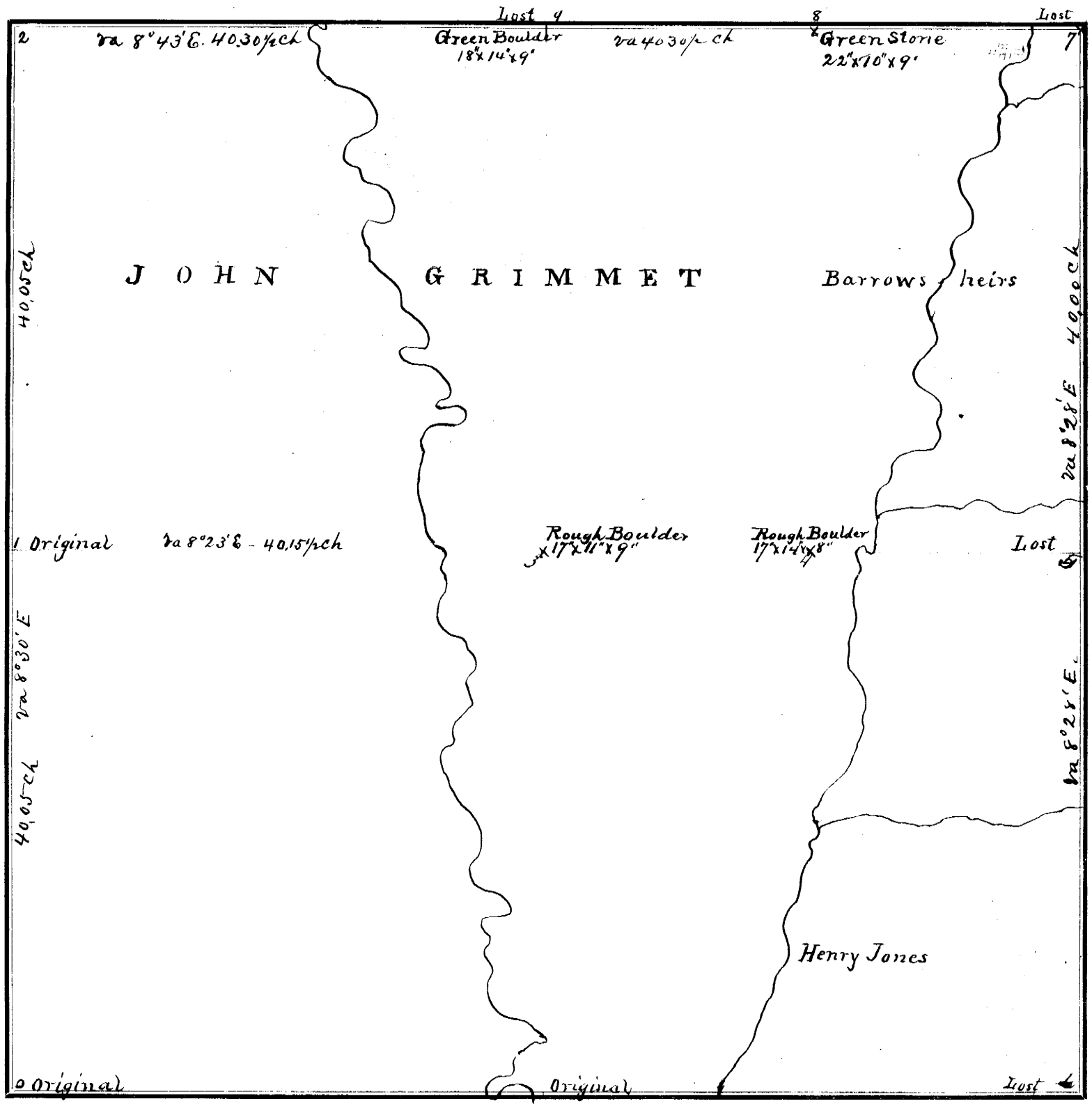

FIELD NOTES.

From Station No.	Direction and Variation	DISTANCE Ch'ns	Links	To Station No.	REMARKS. (Bearing Trees, Boulders, Edifices, &c.
0	N va 8°30' E	40	05	1	
1	N va 8°30' E	40	05	2	
1	E va 8°23' E	40	15½	3	
3	E va 8° E	20	7¼	4	
4	E va 8° E	20	7¼	5	
6	N va 8°28' E	40	00	5	
5	N va 8°28' E	40	00	7	
7	W va 8°43' E	20	15½	8	

From Station No.	Direction and Variation	DISTANCE Ch'ns	Links	To Station No.	REMARKS, (Bearing Trees, Boulders, Edifices, &c.
8	W va 8°43' E	20	15½	9	
9	W. va 8°43' E	40	30½	2	
4	N va 8°38' E	40	00	8	

The above is a correct Plat and Field Notes of a Survey made Nov 26 & 27 *1893, for* John Grimmet *at the request of* himself *by* W L Dunlap *County Surveyor, and* Adam Mills *Chainmen.*

County Surveyor.

We do solemnly swear that the foregoing Plat and Field Notes are correct, and that the lines were measured by us justly and exactly, to the best of our knowledge and ability.

Subscribed and sworn to before me, Nov 26th 1893

W. L. Dunlap

Chainmen.

SURVEYOR'S RECORD, JOHNSON COUNTY, NEBRASKA.

SECTION 16 **TOWNSHIP** 5 **NORTH, RANGE** 11 **EAST OF 6th P. M.**

ACRES, BLACKMAR & CO., Printers, Burlington, Iowa.

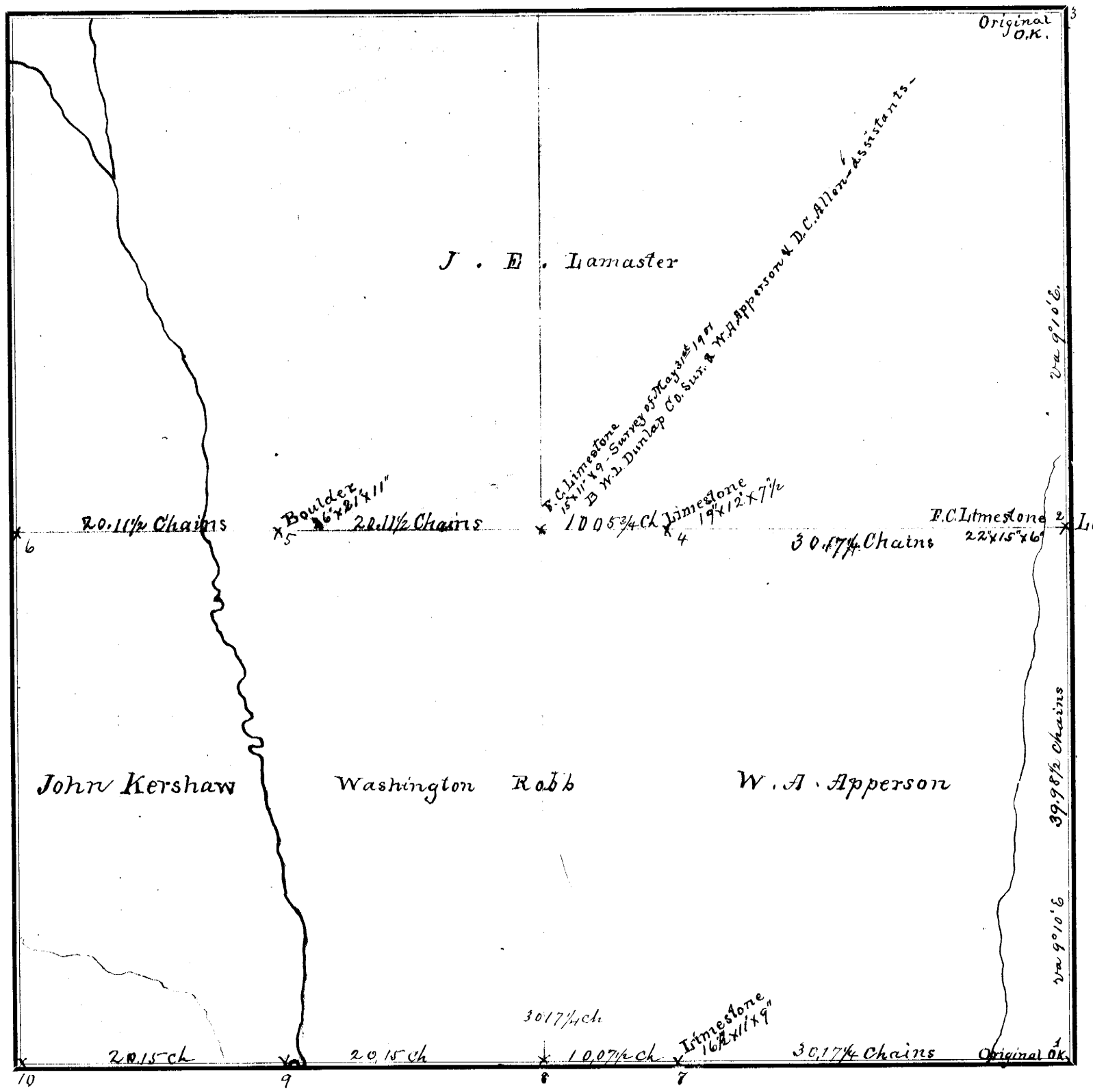

FIELD NOTES.

From Station No.	Direction and Variation	DISTANCE Ch'ns	Links	To Station No.	REMARKS. (Bearing Trees, Boulders, Edifices, &c.	From Station No.	Direction and Variation	DISTANCE Ch'ns	Links	To Station No.	REMARKS, (Bearing Trees, Boulders, Edifices, &c.
1	N 9°10' E.	39	98½	2							
2	N 9°10 "	39	98½	3							
2	W 8°35' "	30	17¼	4							
4	W 8°35' "	30	17¼	5							
5	W 8°35" "	20	11½	6							
1	W 8°43' "	30	17¼	8							
8	W 8°43' "	30	17¼	9							
9	W 8°43" "	20	15	10							

The above is a correct Plat and Field Notes of a Survey made April 26th *1894, for* W. Robb & W. A. Apperson *at the request of* themselves *by* W. L. Dunlap *County Surveyor, and* Charles Campbell & Jay Robb *Chainmen.*

W. L. Dunlap ***County Surveyor.***

We do solemnly swear that the foregoing Plat and Field Notes are correct, and that the lines were measured by us justly and exactly, to the best of our knowledge and ability.

~~Subscribed and~~ sworn to before me, April 26th 1894

W. L. Dunlap

Chainmen.

SURVEYOR'S RECORD, JOHNSON COUNTY, NEBRASKA.

SECTION 3 **TOWNSHIP** 4 **NORTH, RANGE** 11 **EAST OF 6th P. M.**

ACRES, BLACKMAR & CO., Printers, Burlington, Iowa.

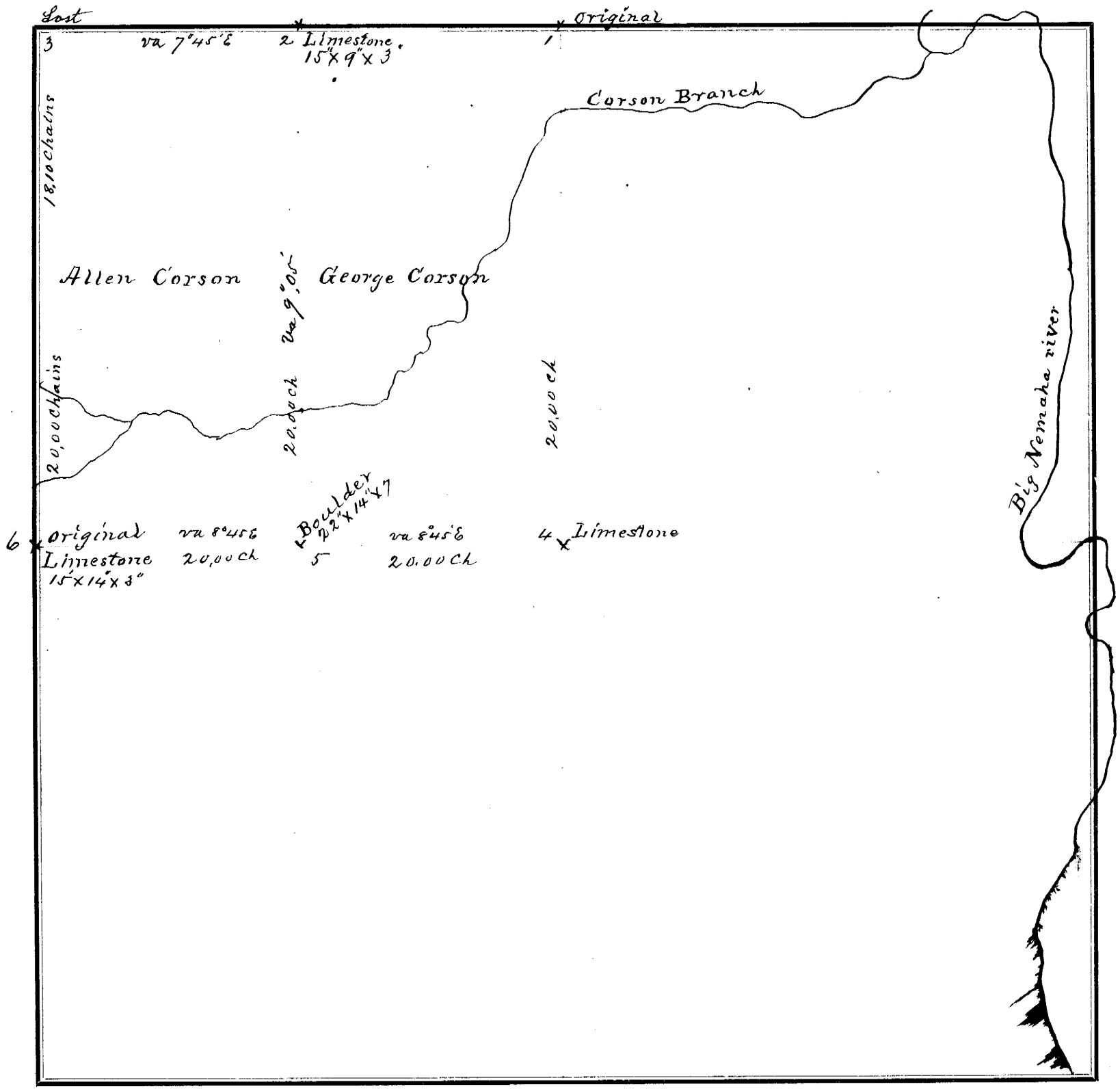

FIELD NOTES.

From Station No.	Direction and Variation	DISTANCE Ch'ns	Links	To Station No.	REMARKS. (Bearing Trees, Boulders, Edifices, &c.	From Station No.	Direction and Variation	DISTANCE Ch'ns	Links	To Station No.	REMARKS, (Bearing Trees, Boulders, Edifices, &c.
1	W. va 7°45'E	20	00	2							
2	" " "	20	00	3							
4	" 8°45'E	20	00	54							
5	" 8°45'E	20	00	6							
5	N va 9°05'E	37	88	2							

The above is a correct Plat and Field Notes of a Survey made March 16th *1898, for* George & Allen Corson *at the request of* L. C. Chapman *by* W. L. Dunlap *County Surveyor, and* Edward J. Howorth & W. B. Batterton *Chainmen.*

W. L. Dunlap **County Surveyor.**

We do solemnly swear that the foregoing Plat and Field Notes are correct, and that the lines were measured by us justly and exactly, to the best of our knowledge and ability.

~~Subscribed~~ and sworn to before me, March 16th 1898

W. L. Dunlap

} **Chainmen.**

SURVEYOR'S RECORD, JOHNSON COUNTY, NEBRASKA.

SECTION 25 **TOWNSHIP** 4 **NORTH, RANGE** 11 **EAST OF 6th P. M.**

ACME STATIONERY CO. Printers, Peoria, Ill.

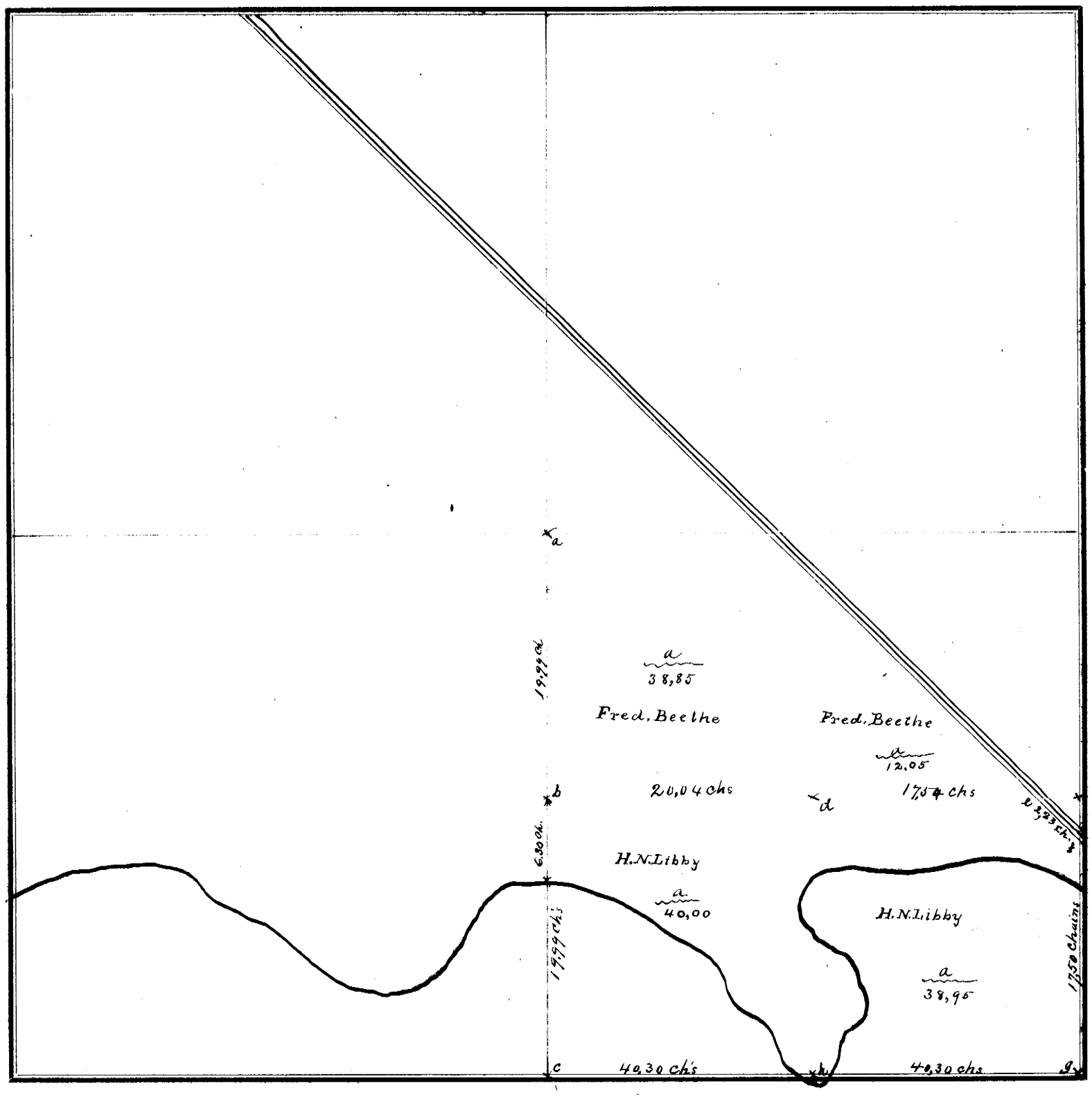

FIELD NOTES.

From Station No.	Direction and Variation	DISTANCE Ch'ns	DISTANCE Links	To Station No.	REMARKS. (Bearing Trees, Boulders, Edifices, &c.	From Station No.	Direction and Variation	DISTANCE Ch'ns	DISTANCE Links	To Station No.	REMARKS, (Bearing Trees, Boulders, Edifices, &c.
a	South	19	99	b							
b	"	19	99	c							
b	East	20	04	d							
d	"	17	54	e							
e	S 45° E	2	23	f							
f	South	17	50	g							
g	West	20	15	h							
h	"	20	15	c							

The above is a correct Plat and Field Notes of a Survey made May 9th *1898, for* H.N. Libby & Fred Beethe *at the request of* themselves *by* W. L. Dunlap *County Surveyor, and* Richard Hartwell & Frank Weaver *Chainmen.*

W. L. Dunlap **County Surveyor.**

We do solemnly swear that the foregoing Plat and Field Notes are correct, and that the lines were measured by us justly and exactly, to the best of our knowledge and ability.

~~Subscribed and~~ sworn to before me, May 9th 1898

W. L. Dunlap

Richard Hartwell
Frank Weaver } **Chainmen.**

200

SURVEYOR'S RECORD, JOHNSON COUNTY, NEBRASKA.

SECTION 27 **TOWNSHIP** 5 **NORTH, RANGE** 11 **EAST OF 6th P. M.**

ACHES, BLACKMAR & CO., Printers, Burlington, Iowa.



FIELD NOTES.

From Station No.	Direction and Variation	DISTANCE Ch'ns	DISTANCE Links	To Station No.	REMARKS. (Bearing Trees, Boulders, Edifices, &c.	From Station No.	Direction and Variation	DISTANCE Ch'ns	DISTANCE Links	To Station No.	REMARKS. (Bearing Trees, Boulders, Edifices, &c.
1	S	19	98	2							
2	W	20	02	3							
3	N	19	98	4							
4	E	20	04	1							

The above is a correct Plat and Field Notes of a Survey made Nov. 19th *1895, for* Alice J. Harts *at the request of* herself *by* W. L. Dunlap *County Surveyor, and* Charles Shull and W. L. Dunlap *Chainmen.*

W. L. Dunlap ***County Surveyor.***

We do solemnly swear that the foregoing Plat and Field Notes are correct, and that the lines were measured by us justly and exactly, to the best of our knowledge and ability.

Subscribed and sworn to before me, ... 18 ..... } ***Chainmen.***

SURVEYOR'S RECORD, JOHNSON COUNTY, NEBRASKA.

SECTION 21 **TOWNSHIP** 6 **NORTH, RANGE** 9 **EAST OF 6th P. M.**

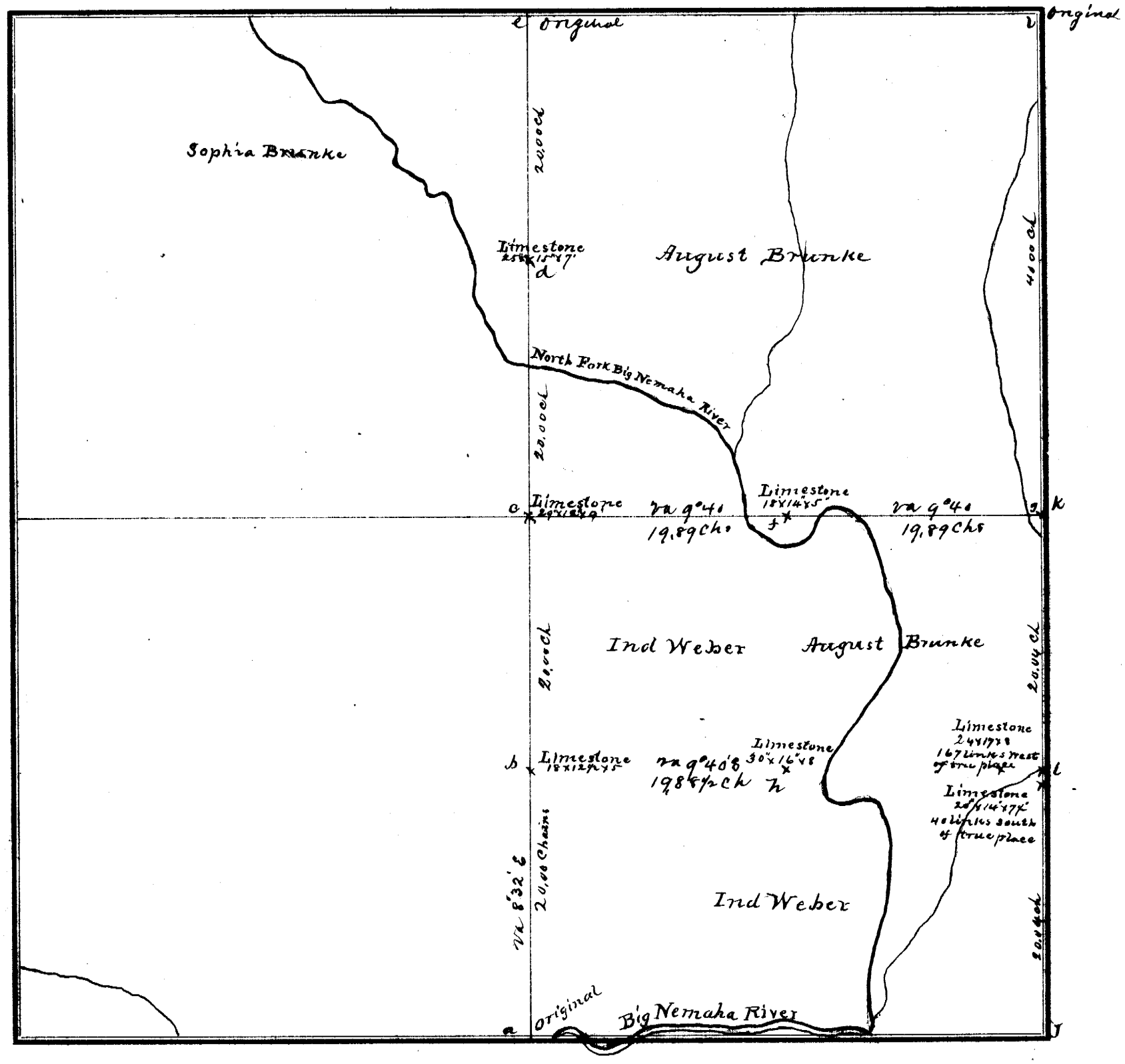

FIELD NOTES.

From Station No.	Direction and Variation	DISTANCE Ch'ns	DISTANCE Links	To Station No.	REMARKS. (Bearing Trees, Boulders, Edifices, &c.	From Station No.	Direction and Variation	DISTANCE Ch'ns	DISTANCE Links	To Station No.	REMARKS. (Bearing Trees, Boulders, Edifices, &c.
a	N va 8°32' E	20	00	b		J	N va 8°10' E	20	04	i	
b	N " "	20	00	c		i	N " 8°10' E	20	04	k	
c	N " "	20	00	d		k	N " 8°10' E	20	08	l	
d	N " "	20	00	e							
e	E 9°40' E	19	89	f							
f	E 9°40' E	19	89	k							
h	E 9°40' E	19	88½	h							
h	E 9°40' E	19	88½	i							

The above is a correct Plat and Field Notes of a Survey made May 6th & 7th *1897, for* Ind Weber & Aug. Brunke *at the request of* themselves *by* W. L. Dunlap *County Surveyor, and* John Johnson & David W Wright *Chainmen.*

W. L. Dunlap *County Surveyor.*

We do solemnly swear that the foregoing Plat and Field Notes are correct, and that the lines were measured by us justly and exactly, to the best of our knowledge and ability.

~~Subscribed and~~ sworn to before me, May 6th 1897 } ~~Chainmen~~

W. L. Dunlap County Surv

SURVEYOR'S RECORD, JOHNSON COUNTY, NEBRASKA.

SECTION 31 **TOWNSHIP** 5 **NORTH, RANGE** 12 **EAST OF 6th P. M.**

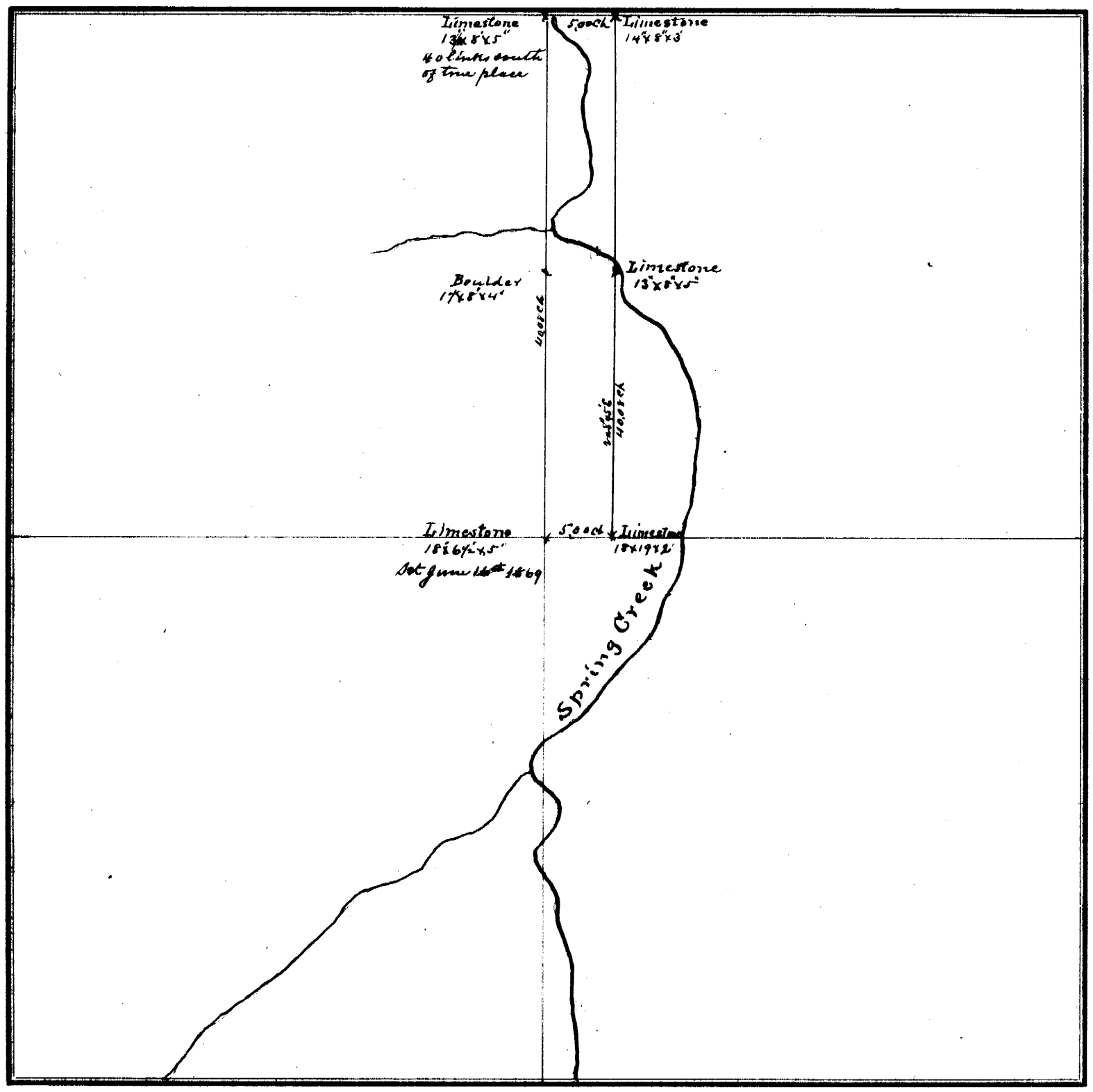

FIELD NOTES.

From Station No.	Direction and Variation	DISTANCE Ch'ns	DISTANCE Links	To Station No.	REMARKS. (Bearing Trees, Boulders, Edifices, &c.	From Station No.	Direction and Variation	DISTANCE Ch'ns	DISTANCE Links	To Station No.	REMARKS, (Bearing Trees, Boulders, Edifices, &c.
a	East	5	00	b							
b	North in 8°45'	40	08	c							
c	West	5	00	d							
d	South in 8°45'	40	08	a							

The above is a correct Plat and Field Notes of a Survey made June 22d *1895, for* Ella Grimm *at the request of* referees of Estate of Saml. Berry dec. *by* W. L. Dunlap *County Surveyor, and* Alfred Carman & Washington Robb *Chainmen.*

W. L. Dunlap *County Surveyor.*

We do solemnly swear that the foregoing Plat and Field Notes are correct, and that the lines were measured by us justly and exactly, to the best of our knowledge and ability.

Subscribed and sworn to before me, June 22d 1895 } ***Chainmen.***

W. L. Dunlap County Sur

SURVEYOR'S RECORD, JOHNSON COUNTY, NEBRASKA.

SECTION 5 **TOWNSHIP** 6 **NORTH, RANGE** 10 **EAST OF 6th P. M.**

KNIGHT-WEGENER & CO. Printers, Building on Paper.

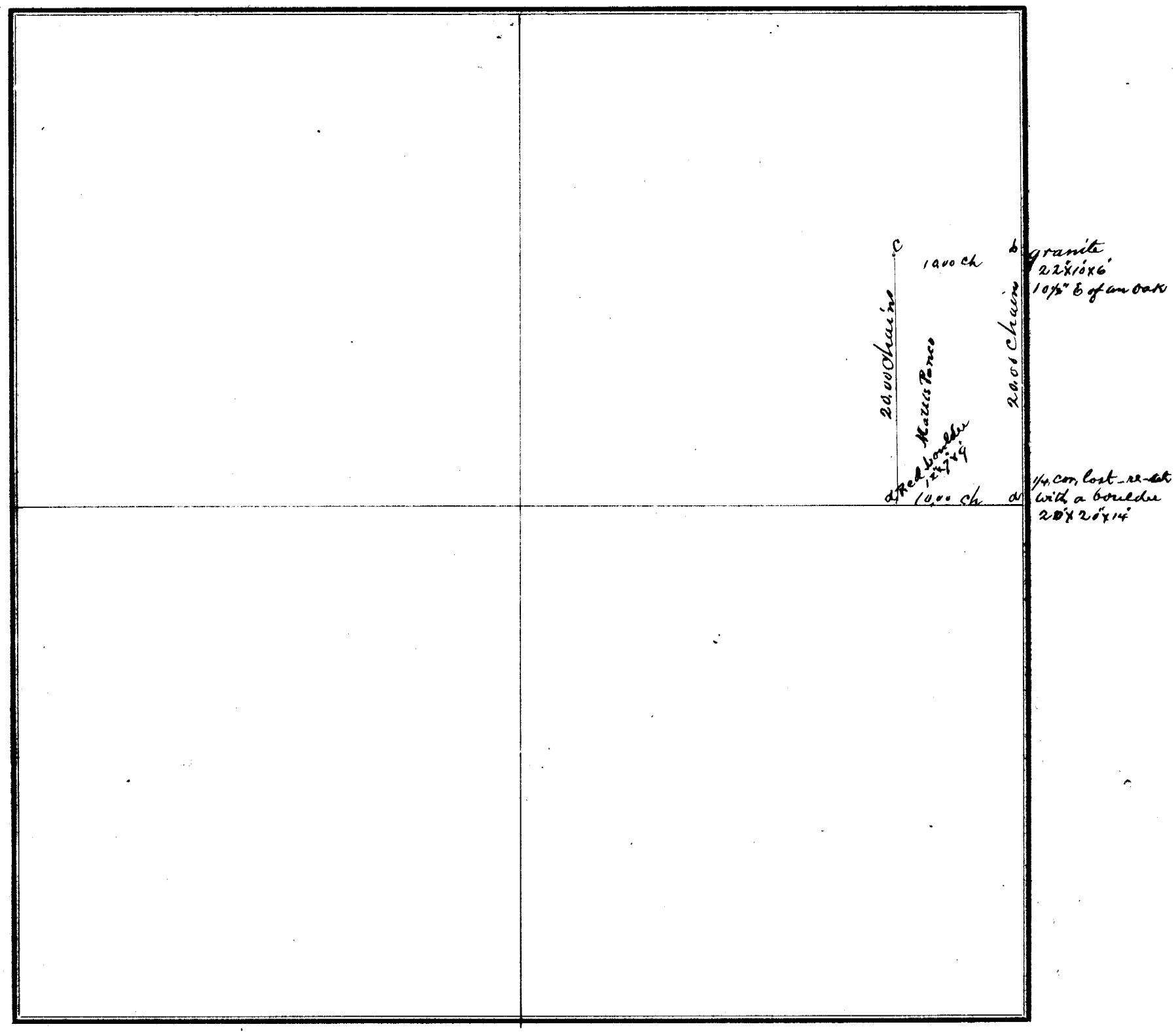

FIELD NOTES.

From Station No.	Direction and Variation	DISTANCE Ch'ns	DISTANCE Links	To Station No.	REMARKS. (Bearing Trees, Boulders, Edifices, &c.	From Station No.	Direction and Variation	DISTANCE Ch'ns	DISTANCE Links	To Station No.	REMARKS. (Bearing Trees, Boulders, Edifices, &c.
a	N. va. 9°40' E	20	00	b							
b	W.	10	00	c							
c	S va 9°40 E	20	00	d							
d	E	10	00	a							

The above is a correct Plat and Field Notes of a Survey made March *1898, for* Matts Pance *at the request of* himself *by* W. L. Dunlap *County Surveyor, and* Christ Benter and Henry Wessels *Chainmen.*

W. L. Dunlap *County Surveyor.*

We do solemnly swear that the foregoing Plat and Field Notes are correct, and that the lines were measured by us justly and exactly, to the best of our knowledge and ability.

~~Subscribed and~~ sworn to before me, March 1898 } ~~Chainmen~~

W. L. Dunlap

SURVEYOR'S RECORD, JOHNSON COUNTY, NEBRASKA.

SECTION 6 **TOWNSHIP** 4 **NORTH, RANGE** 9 **EAST OF 6th P. M.**

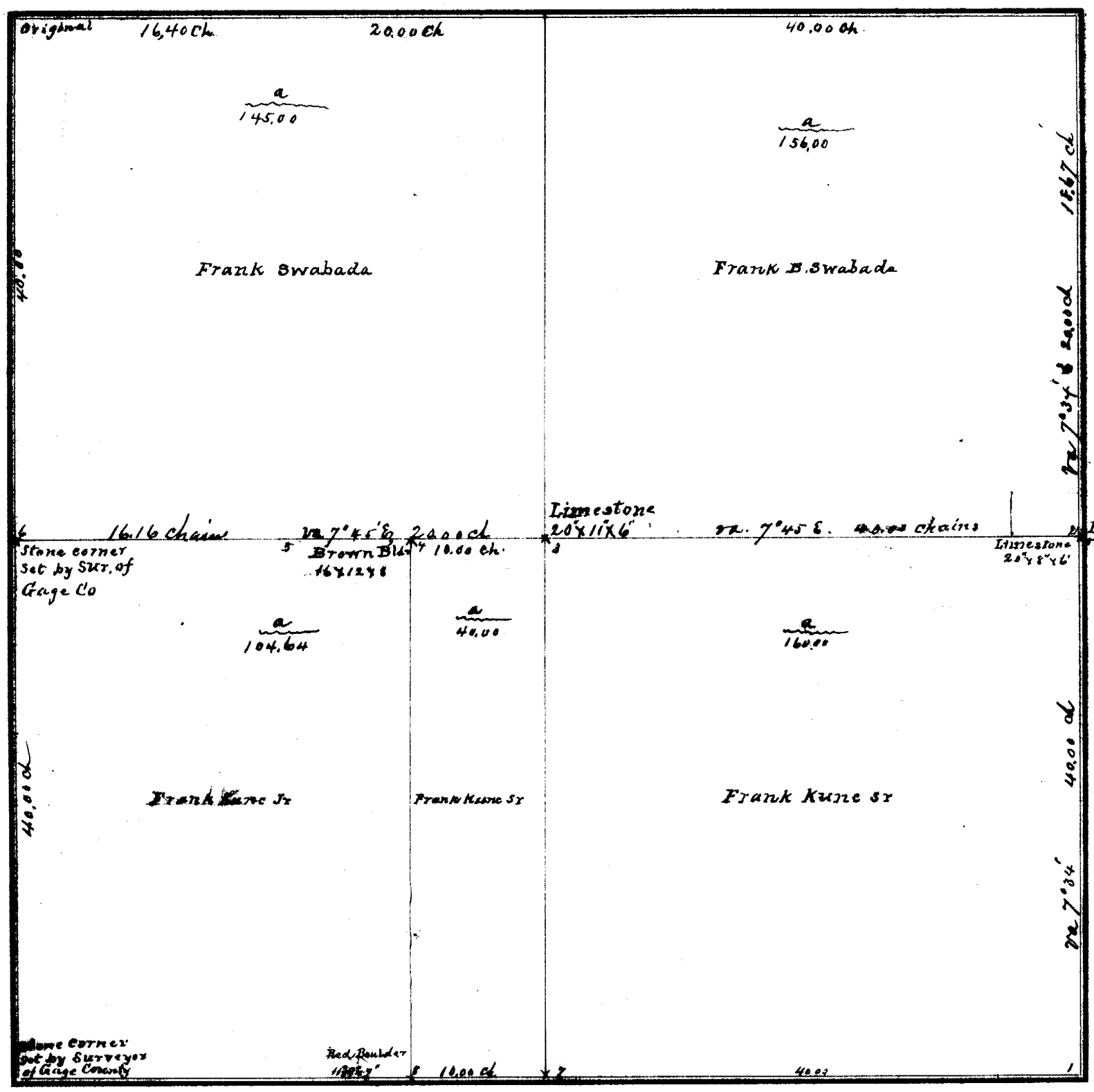

FIELD NOTES.

From Station No.	Direction and Variation	DISTANCE Ch'ns	DISTANCE Links	To Station No.	REMARKS. (Bearing Trees, Boulders, Edifices, &c.	From Station No.	Direction and Variation	DISTANCE Ch'ns	DISTANCE Links	To Station No.	REMARKS. (Bearing Trees, Boulders, Edifices, &c.
1	N va 7°34' E	40	00	2	The section corners		with rocks by the				
2	N va 7°45' E	40	00	3	South of the North		surveyor of Gage				
3	N va 7°45' E	10	00	4	West Corner of Sec. 6		County Nebraska				
4	N va 7°45' E	10	00	5	as above were wooden						
5	N va 7°45' E	16	16	6	stakes in mounds						
1	N va 7°25' E	40	00	7	of Earth & were all						
7	N va 7°25' E	10	00	8	rotted away and						
					were re-established						

The above is a correct Plat and Field Notes of a Survey made Nov. 17 & 18 *1899, for* Frank B Swabada et al *at the request of* themselves *by* W L Dunlap *County Surveyor, and* Perry Elson, John Clutter, L. C. Hornley & W. C. Redfield *Chainmen.*

W L Dunlap *County Surveyor.*

We do solemnly swear that the foregoing Plat and Field Notes are correct, and that the lines were measured by us justly and exactly, to the best of our knowledge and ability.

Subscribed and sworn to before me, Nov 16 & 17 1899 } *Chainmen.*

W. L. Dunlap

SURVEYOR'S RECORD, JOHNSON COUNTY, NEBRASKA.

SECTION ..... TOWNSHIP ..... NORTH, RANGE ..... EAST OF 6th P. M.

FIELD NOTES.

From Station No.	Direction and Variation	DISTANCE Ch'ns	DISTANCE Links	To Station No.	REMARKS. (Bearing Trees, Boulders, Edifices, &c.	From Station No.	Direction and Variation	DISTANCE Ch'ns	DISTANCE Links	To Station No.	REMARKS. (Bearing Trees, Boulders, Edifices, &c.

The above is a correct Plat and Field Notes of a Survey made ..... *18*....., *for* ..... *at the request of* ..... *by* ..... *County Surveyor, and* ..... *Chainmen.*

..... ***County Surveyor.***

We do solemnly swear that the foregoing Plat and Field Notes are correct, and that the lines were measured by us justly and exactly, to the best of our knowledge and ability.

Subscribed and sworn to before me, ... 18.....

..... } ***Chainmen.***

SURVEYOR'S RECORD, JOHNSON COUNTY, NEBRASKA.

SECTION ..... **TOWNSHIP** ..... **NORTH, RANGE** ..... **EAST OF 6th P. M.**



FIELD NOTES.

From Station No.	Direction and Variation	DISTANCE Ch'ns	DISTANCE Links	To Station No.	REMARKS. (Bearing Trees, Boulders, Edifices, &c.	From Station No.	Direction and Variation	DISTANCE Ch'ns	DISTANCE Links	To Station No.	REMARKS. (Bearing Trees, Boulders, Edifices, &c.

The above is a correct Plat and Field Notes of a Survey made ..... *18*....., *for* ..... *at the request of* ..... *by* .....

County Surveyor, and ..... *Chainmen.*

..... *County Surveyor.*

We do solemnly swear that the foregoing Plat and Field Notes are correct, and that the lines were measured by us justly and exactly, to the best of our knowledge and ability.

Subscribed and sworn to before me, ... 18..... } *Chainmen.*

SURVEYOR'S RECORD, JOHNSON COUNTY, NEBRASKA.

SECTION 24 **TOWNSHIP** 4 **NORTH, RANGE** 9 **EAST OF 6th P. M.**

ACRES, BLACKMAR & CO., Printers, Burlington, Iowa.

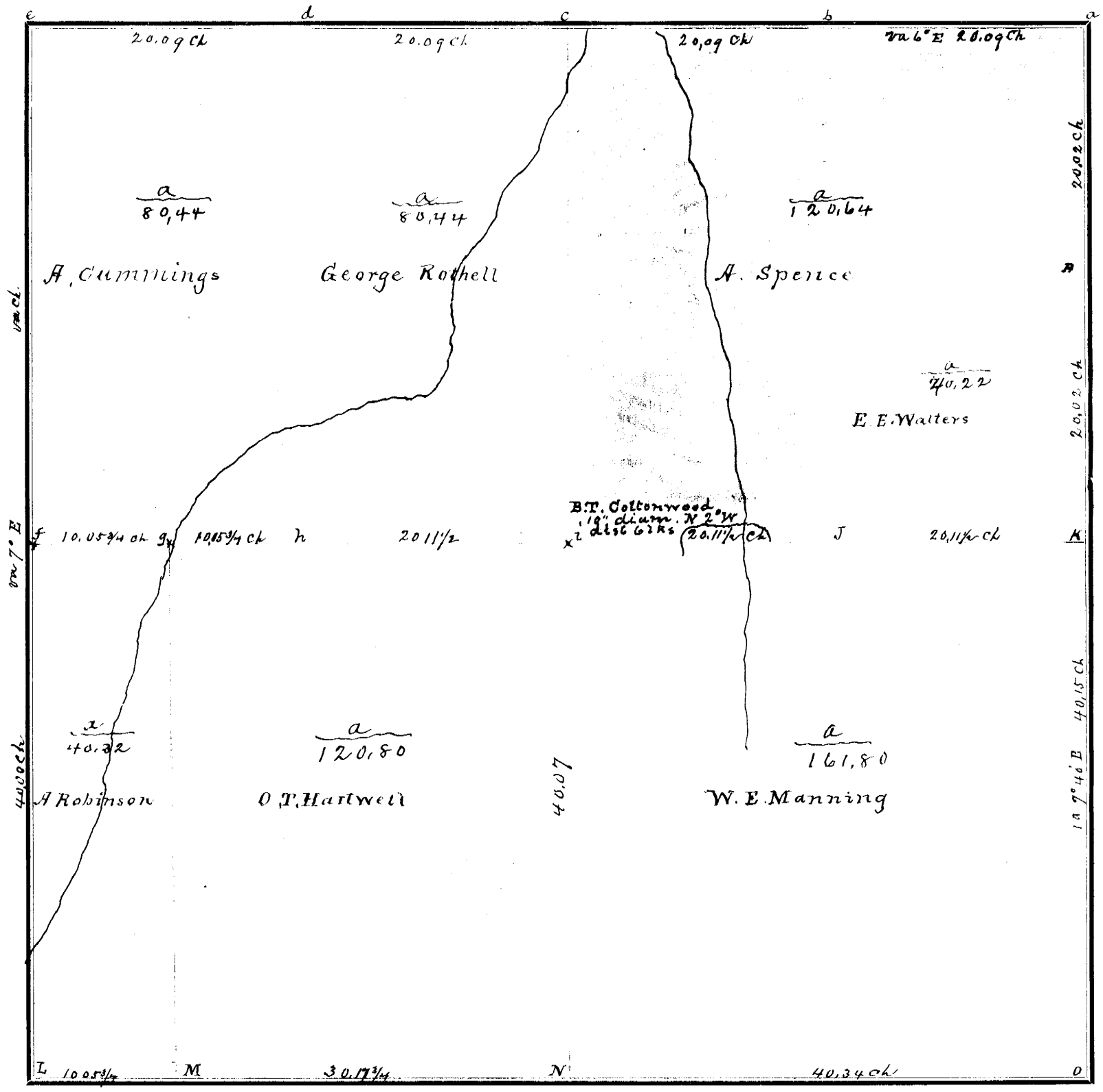

FIELD NOTES.

From Station No.	Direction and Variation	DISTANCE Ch'ns	DISTANCE Links	To Station No.	REMARKS. (Bearing Trees, Boulders, Edifices, &c.
o	N va 7° 40 E	40	15	K	Boulder 24x13x10½
K	N " "	20	02	P	" 18x11½x10
P	" " "	20	02	a	"
a	W " 6° E	20	00	b	Limestone 17x10x4
b	W " 6° E	20	09	c	original ¼ Cor. Limestone 17x14x8 set under a
c	" " "	20	09	d	Gray boulder 17x14x8
d	" "	20	09	e	Rough boulder 17x14x8
e	S	7° E	40	00	f	Limestone 19½x17½x5½

From Station No.	Direction and Variation	DISTANCE Ch'ns	DISTANCE Links	To Station No.	REMARKS, (Bearing Trees, Boulders, Edifices, &c.
f	S. va 7° E	40	00	L	Original
L	E va 6° E	10	05¾	M	grey bldr. 16"x10"x7
M	E " "	30	17¾	N	Original
N	E "	40	34	O	"
g			05¾		grey Bldr. 14"x12"x11"
g	E	10	05¾	h	" " 13"x10"x10
h	E	20	11½	i	Limestone 17"x10"x3½"
i	E	20	11½	J	" 15"x8"x5
J	E	20	11½	K	Bldr - 23"x13"x10½"

The above is a correct Plat and Field Notes of a Survey made Oct 4th & 5th 1900 ~~18~~ *, for* Parties named as owners *at the request of* themselves *by* W. L. Dunlap *County Surveyor, and* E. G. Hart and D. M. Lovitt *Chainmen.*

W. L. Dunlap **County Surveyor.**

We do solemnly swear that the foregoing Plat and Field Notes are correct, and that the lines were measured by us justly and exactly, to the best of our knowledge and ability.

~~Subscribed and~~ sworn to before me, Oct 3d 1900 ~~18~~

W. L. Dunlap

Chainmen.

SURVEYOR'S RECORD, JOHNSON COUNTY, NEBRASKA.

SECTION 9 **TOWNSHIP** 1 **NORTH, RANGE** 10 **EAST OF 6th P. M.**

ACRES, BLACKMAR & CO., Printers, Burlington, Iowa.

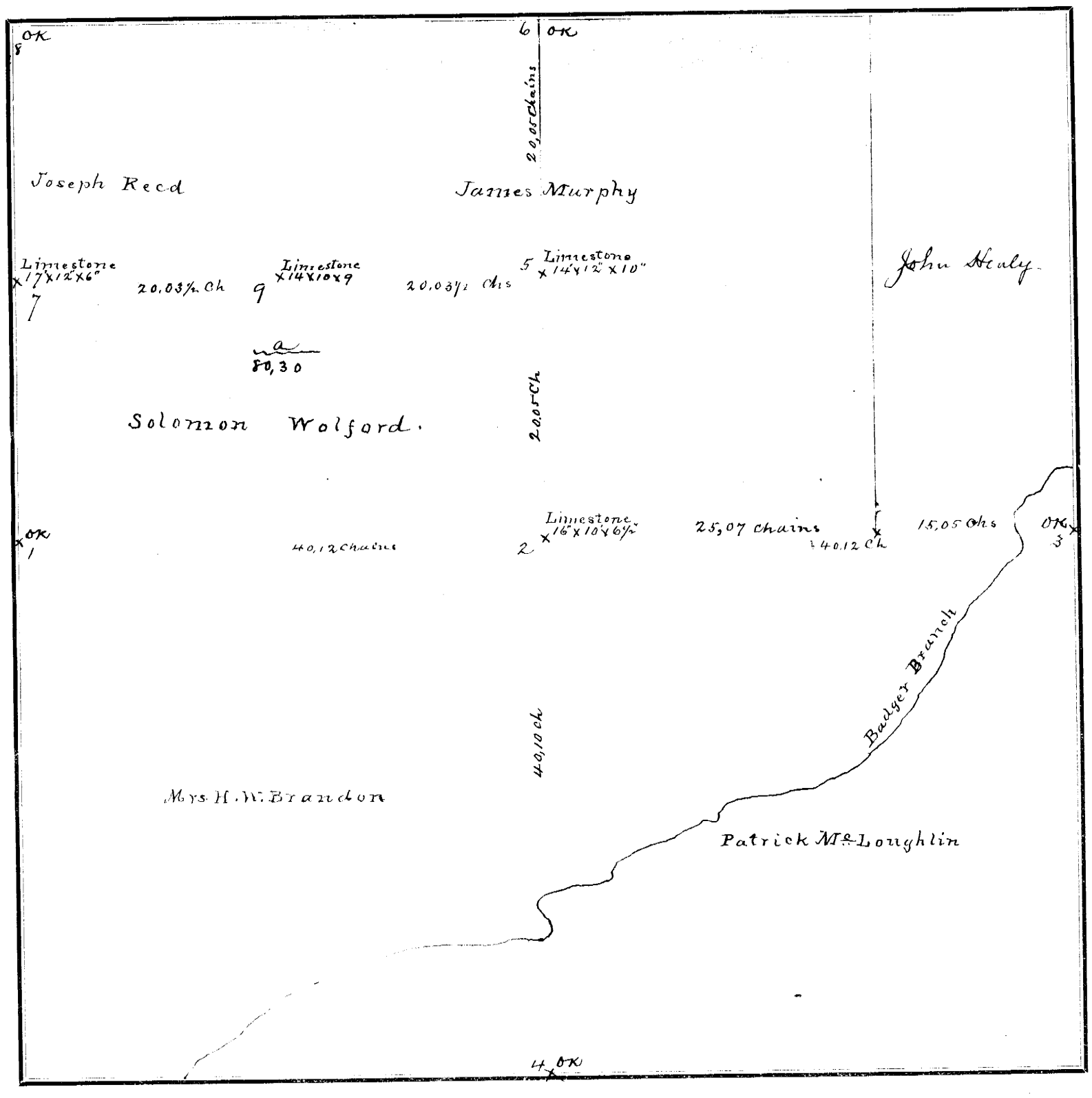

FIELD NOTES.

From Station No.	Direction and Variation	DISTANCE Ch'ns	DISTANCE Links	To Station No.	REMARKS. (Bearing Trees, Boulders, Edifices, &c.
1	E	40	12	2	Limestone 16x10x6½
2	E	40	12	3	Boulder
4	N	40	10	2	Sec 16 cs
2	N	20	05	5	Limestone 14x12"x10"
5	N	20	05	6	OK
1	N	20	00	7	Limestone 17"x12"x6"
7	N	20	00	8	to original
7	E	20	03½	9	Limestone 14"x10"x9"
9	E	20	03½	5	

The above is a correct Plat and Field Notes of a Survey made October 19th 1900 18 *for* Solomon Wolford et al *at the request of* themselves *by* W. L. Dunlap *Chainmen.*
County Surveyor, and Wm L Dunlap & Joseph Reed & James Power

W. L. Dunlap **County Surveyor.**

We do solemnly swear that the foregoing Plat and Field Notes are correct, and that the lines were measured by us justly and exactly, to the best of our knowledge and ability.

} *Chainmen.*

Subscribed and sworn to before me, ... 18

SURVEYOR'S RECORD, JOHNSON COUNTY, NEBRASKA.

SECTION ..... TOWNSHIP ..... NORTH, RANGE ..... EAST OF 6th P. M.

ACRES, BLACKMAR & CO., Printers, Burlington, Iowa.

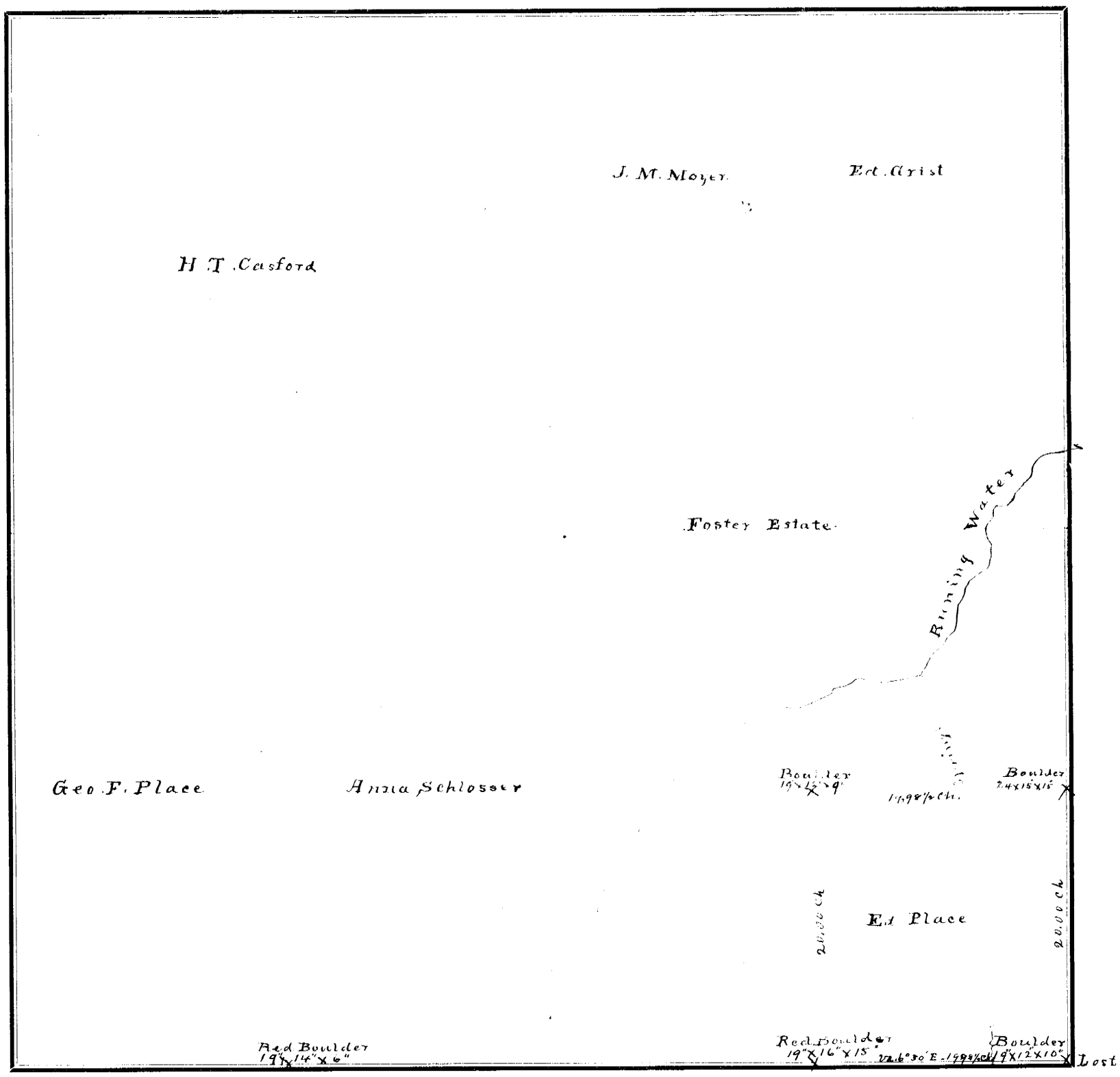

FIELD NOTES.

From Station No.	Direction and Variation	DISTANCE Ch'ns	Links	To Station No.	REMARKS. (Bearing Trees, Boulders, Edifices, &c.
1	W. va 6°30' E	19	98½	2	
2	N va 7° E	20	00	3	
3	E va 6°30' E	19	98½	4	
4	S va 7° E	20	00	1	

From Station No.	Direction and Variation	DISTANCE Ch'ns	Links	To Station No.	REMARKS. (Bearing Trees, Boulders, Edifices, &c.

The above is a correct Plat and Field Notes of a Survey made Dec 17 & 18 1900 ~~18~~ *, for* Ed Place *at the request of* Mrs L J Foster *by* W. L. Dunlap *County Surveyor, and* James Ross Jr & Geo. F. Place *Chainmen.*

County Surveyor.

We do solemnly swear that the foregoing Plat and Field Notes are correct, and that the lines were measured by us justly and exactly, to the best of our knowledge and ability.

~~Subscribed and~~ sworn to before me, Dec 17th 1900 ~~18~~ } ***Chainmen.***

W. L. Dunlap Co. Sur

SURVEYOR'S RECORD, JOHNSON COUNTY, NEBRASKA.

SECTION 7 **TOWNSHIP** 4 **NORTH, RANGE** 10 **EAST OF 6th P. M.**

ACORN BLACKMAR & CO., Printers, Burlington, Iowa.



FIELD NOTES.

From Station No.	Direction and Variation	DISTANCE Ch'ns	DISTANCE Links	To Station No.	REMARKS. (Bearing Trees, Boulders, Edifices, &c.	From Station No.	Direction and Variation	DISTANCE Ch'ns	DISTANCE Links	To Station No.	REMARKS. (Bearing Trees, Boulders, Edifices, &c.
a	E. Va. 7°24' E	44	60	b							
b	S "	39	59	c							
c	W "	44	86	d							
d	N " 7°25' E	39	99	a							

The above is a correct Plat and Field Notes of a Survey made April 23d 1901 ~~for~~, *for* T. B. Archer *at the request of* himself *by* W. L. Dunlap *County Surveyor, and* James Little & Joseph Dudgeon *Chainmen.*

W. L. Dunlap **County Surveyor.**

We do solemnly swear that the foregoing Plat and Field Notes are correct, and that the lines were measured by us justly and exactly, to the best of our knowledge and ability.

~~Subscribed and~~ sworn to before me, April 23d 1901 ~~18~~

W. L. Dunlap Co Surv.

James Little
Joseph Dudgeon } **Chainmen.**

SURVEYOR'S RECORD, JOHNSON COUNTY, NEBRASKA.

SECTION 1 **TOWNSHIP** 5 **NORTH, RANGE** 11 **EAST OF 6th P. M.**

ACRES, BLACKMAR & CO., Printers, Burlington, Iowa.

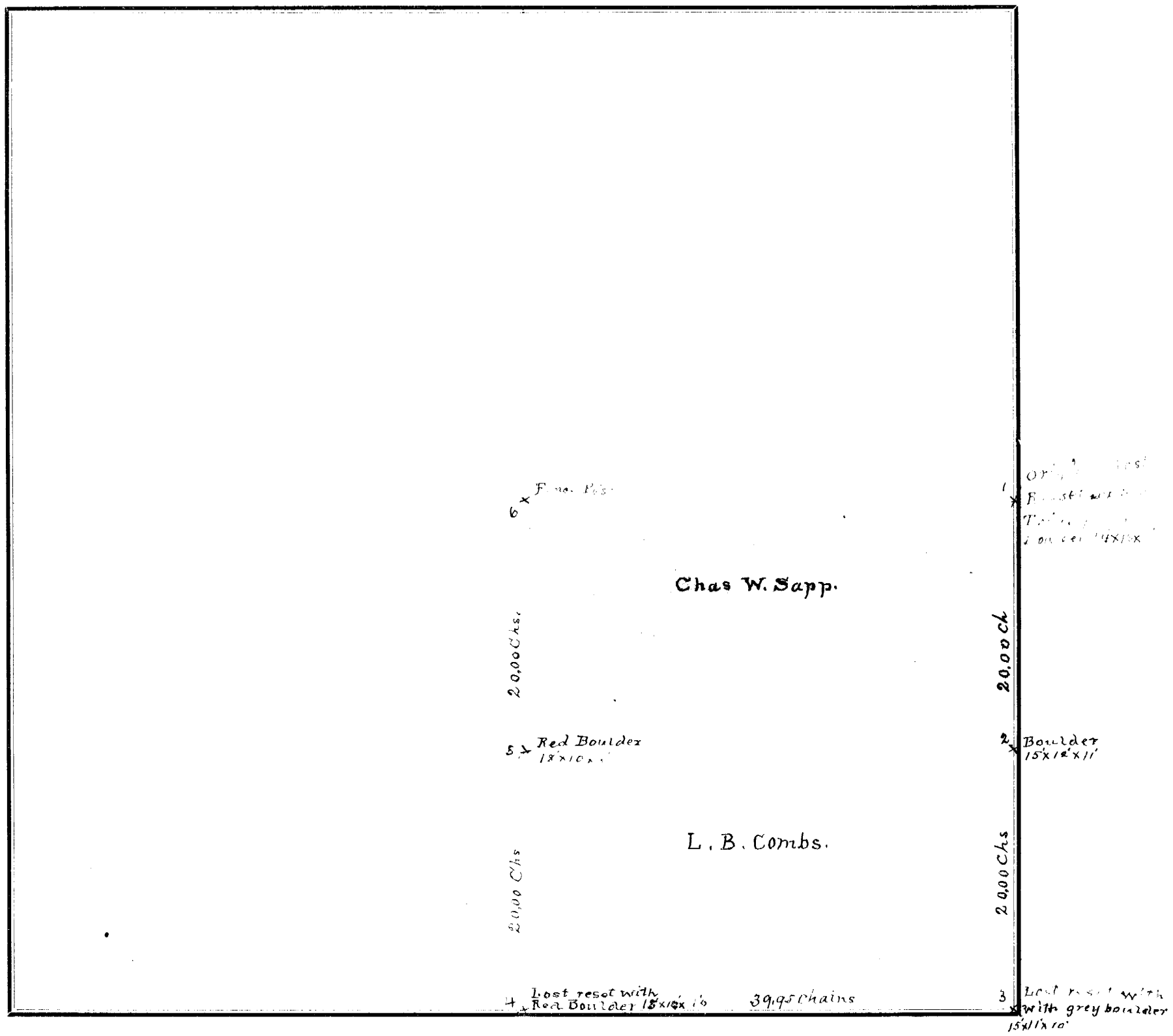

FIELD NOTES.

From Station No.	Direction and Variation	DISTANCE Ch'ns	Links	To Station No.	REMARKS. (Bearing Trees, Boulders, Edifices, &c.	From Station No.	Direction and Variation	DISTANCE Ch'ns	Links	To Station No.	REMARKS. (Bearing Trees, Boulders, Edifices, &c.
1	S	20	00	2							
2	S	20	00	3							
3	W	39	95	4							
4	N	20	00	5							
5	N	20	00	6							

The above is a correct Plat and Field Notes of a Survey made March 2nd 1902 ~~18~~ *, for* L. B. Combs & Chas. W. Sapp *at the request of* [illegible] *by* [illegible] Dunlap *County Surveyor, and* [illegible] Olgerson and Henry [illegible] *Chainmen.*

[illegible] Dunlap **County Surveyor.**

We do solemnly swear that the foregoing Plat and Field Notes are correct, and that the lines were measured by us justly and exactly, to the best of our knowledge and ability.

Subscribed and sworn to before me, [illegible] 18 [illegible] Olgerson, Henry [illegible] **Chainmen.**

[illegible] County Surveyor

SURVEYOR'S RECORD, JOHNSON COUNTY, NEBRASKA.

SECTION 13 TOWNSHIP 4 NORTH, RANGE 9 EAST OF 6th P. M.

ACKER, BLACKMAR & CO., Printers, Burlington, Iowa.



FIELD NOTES.

From Station No.	Direction and Variation	DISTANCE Ch'ns	DISTANCE Links	To Station No.	REMARKS. (Bearing Trees, Boulders, Edifices, &c.	From Station No.	Direction and Variation	DISTANCE Ch'ns	DISTANCE Links	To Station No.	REMARKS. (Bearing Trees, Boulders, Edifices, &c.
1	E.	80	27	2.							
1	S.	80									

In the survey of this line to establish NW cor. 13 I measured from SE cor 13 W to SW cor of 14 and at practically correct location of corner of SE-13 unearthed a cornerstone previously set by Mr Dunlap. From this stone I measured N. 80 ch. and set corner midway between NE. Cor of 13 and NW. cor. 14. Taking for NE. 13. a point properly measured from old hedge row which were agreed lines of years standing, the cornerstone having been lost years ago.

The above is a correct Plat and Field Notes of a Survey made Oct 20 & 21 1903, for Johnson County at the request of Road Supervisor by L. A. Varner County Surveyor, and William Goudy and Andrew Goldsby Chainmen.

County Surveyor.

We do solemnly swear that the foregoing Plat and Field Notes are correct, and that the lines were measured by us justly and exactly, to the best of our knowledge and ability.

Subscribed and sworn to before me, Oct 20 1903

L A Varner Co. Surveyor

Wm Goudy
Andrew Goldsby } Chainmen.

SURVEYOR'S RECORD, JOHNSON COUNTY, NEBRASKA.

SECTION 1 TOWNSHIP 6 NORTH, RANGE 11 EAST OF 6th P. M.



FIELD NOTES.

From Station No.	Direction and Variation	DISTANCE Ch'ns	DISTANCE Links	To Station No.	REMARKS. (Bearing Trees, Boulders, Edifices, &c.	From Station No.	Direction and Variation	DISTANCE Ch'ns	DISTANCE Links	To Station No.	REMARKS. (Bearing Trees, Boulders, Edifices, &c.
					Old Ledgerow stick						
1	E. Var 8°30	40	32	2	over for gear on a red line						
					(set by Dunlap)						
2	E. "	40		3	found stone old state corner						
					reestablished corner formerly						
3	S. "	19	94	4	set by W. L. Dunlap. Owing to bad weather further work suspended until later date.						
					Record in finished Abstract,						

The above is a correct Plat and Field Notes of a Survey made April 6 1904, *for* Geo Dillon *at the request of* Geo Dillon *by* L. A. Warner *County Surveyor, and* Henry Blanfus and D. B. Allen *Chainmen.*

L. A. Warner **County Surveyor.**

We do solemnly swear that the foregoing Plat and Field Notes are correct, and that the lines were measured by us justly and exactly, to the best of our knowledge and ability.

Subscribed and sworn to before me, April 6 1904

L. A. Warner Co. Surveyor

Henry Blanfus
L. B. Allen } **Chainmen.**

SURVEYOR'S RECORD, JOHNSON COUNTY, NEBRASKA.

SECTION 30 **TOWNSHIP** 6 **NORTH, RANGE** 12 **EAST OF 6th P. M.**

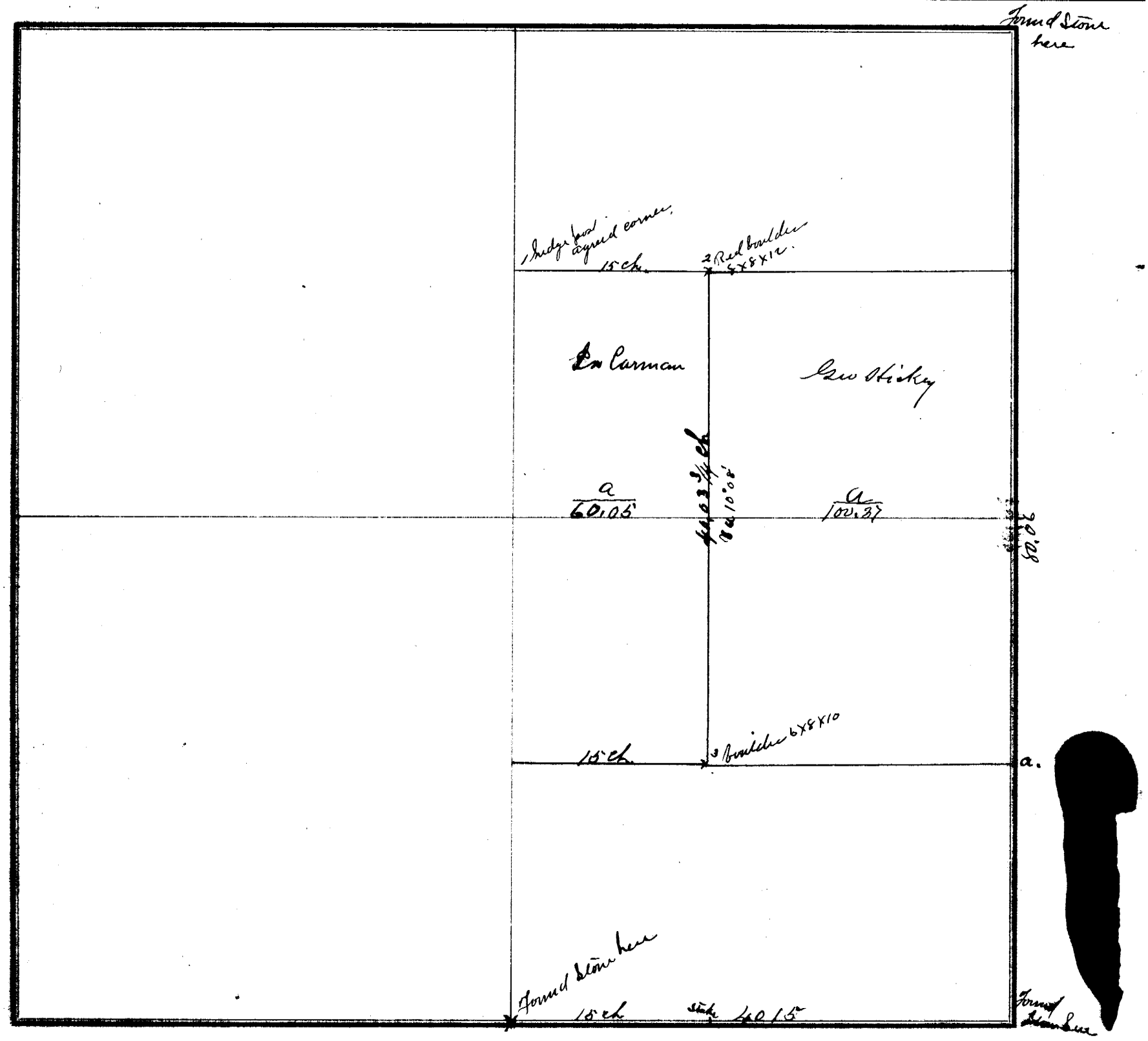

FIELD NOTES.

From Station No.	Direction and Variation	DISTANCE Ch'ns	DISTANCE Links	To Station No.	REMARKS. (Bearing Trees, Boulders, Edifices, &c.	From Station No.	Direction and Variation	DISTANCE Ch'ns	DISTANCE Links	To Station No.	REMARKS. (Bearing Trees, Boulders, Edifices, &c.
1	E.	15		2	Red boulder 8X8X12						
2	S 10°08' E	40	03 3/4	3	" 6X8X10						

Other lines were measured and found as designated on the above plat; the corner stones being found as above.
The start was made from a hedge post agreed corner established by Dunlap years ago.
The corner marked a SE corner of NE¼ of SE¼ was on bridge about 14 ft from south side and about 18 in N of line of old hedge rows on Sec 29. The location of this corner east and west was not determined.

The above is a correct Plat and Field Notes of a Survey made April 14 1904, for Jo Carman & Geo Hicky at the request of them by L A Warner County Surveyor, and William Gore and Frank Holden Chainmen.

L A Warner County Surveyor.

We do solemnly swear that the foregoing Plat and Field Notes are correct, and that the lines were measured by us justly and exactly, to the best of our knowledge and ability.

Subscribed and sworn to before me, April 14 1904 } Chainmen.

L A Warner Co Sur.

SURVEYOR'S RECORD, JOHNSON COUNTY, NEBRASKA.

SECTION 5 TOWNSHIP 5 NORTH, RANGE 11 EAST OF 6th P. M.

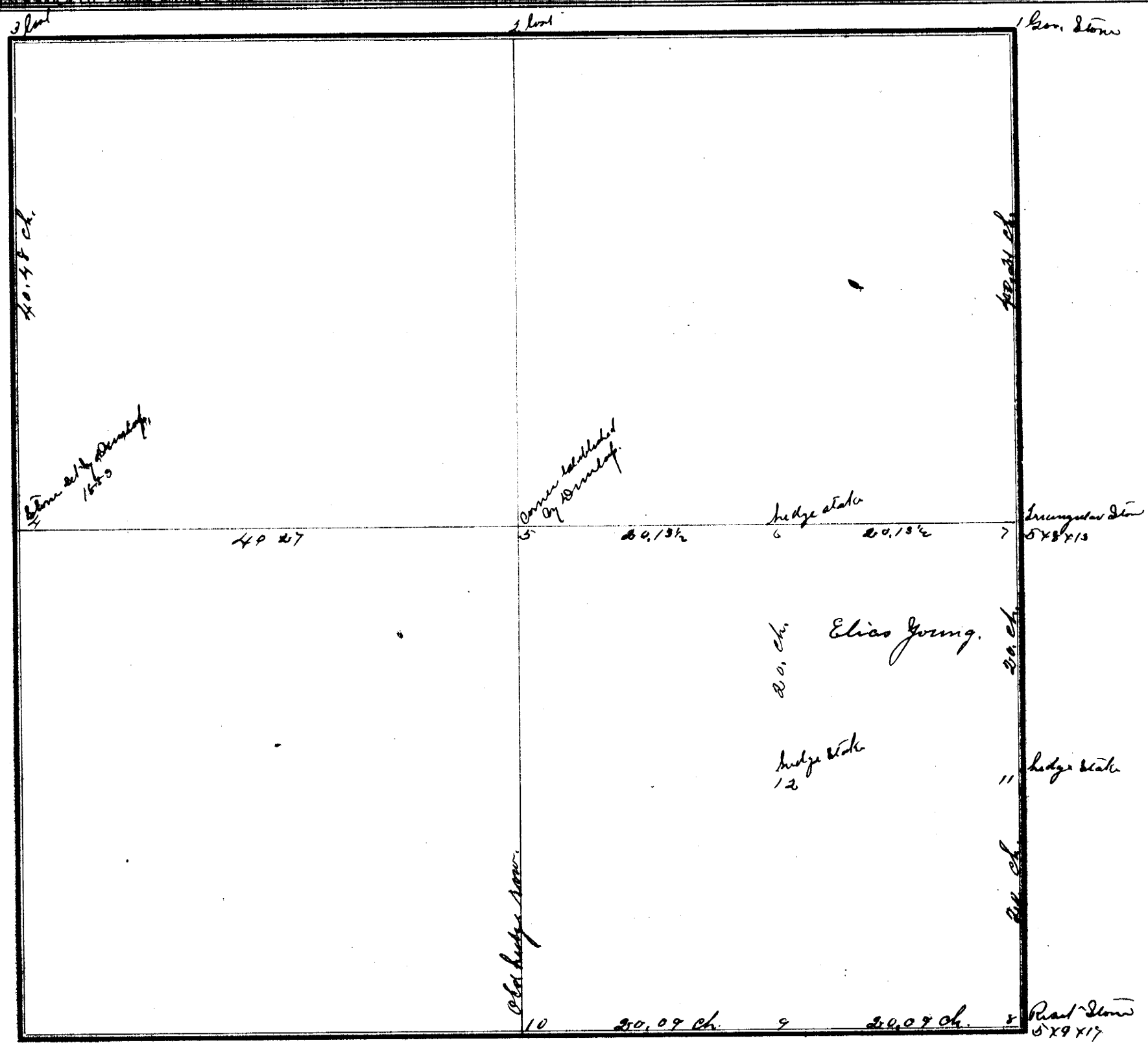

FIELD NOTES.

From Station No.	Direction and Variation	DISTANCE Ch'ns	DISTANCE Links	To Station No.	REMARKS. (Bearing Trees, Boulders, Edifices, &c.	From Station No.	Direction and Variation	DISTANCE Ch'ns	DISTANCE Links	To Station No.	REMARKS. (Bearing Trees, Boulders, Edifices, &c.
1	W Va 9° E.	40	25	2	lost		I found no government stone at this section except at				
2	" " " "	40	25	3	"		N.E. corner. From stone reset by me at S.E. corner				
3	S " E 30'	40	48	4	Stone set by W. L. Dunlap		West to line of hedges on sides 5 & 8 was 40.18 avoid				
4	E " 30'	40	27	5	Centre Corner established by Dunlap 1883.		stone was reset in right line with N.E. corner & 1/4 cor				
5	E " "	20	13½	6	drove hedge stake		on east side.				
6	E " "	20	13½	7	Set stone at 7. triangular 13 in long x 8 x 5.						
7	S " 30'	20		11	drove hedge stake						
11	S " "	20		8	lost reset stone 5x9x17 80 chains west from stone at corner Sec 5.9.16 x 17.						
8	S "	20		12.	drove hedge stake						

The above is a correct Plat and Field Notes of a Survey made April 25 1894, *for* Elias Young *at the request of* himself *by* L. A. Varner *County Surveyor, and* W. L. Whitehead *and* John Ramsey *Chainmen.*

L. A. Varner *County Surveyor.*

We do solemnly swear that the foregoing Plat and Field Notes are correct, and that the lines were measured by us justly and exactly, to the best of our knowledge and ability.

~~Subscribed and~~ sworn to before me, April 25 1894 } ~~Chainmen.~~

L. A. Varner.

SURVEYOR'S RECORD, JOHNSON COUNTY, NEBRASKA.

SECTION 30 **TOWNSHIP** 6 **NORTH, RANGE** 12 **EAST OF 6th P. M.**

Kelly, McBride & Co. Stationers, Burlington, Iowa.

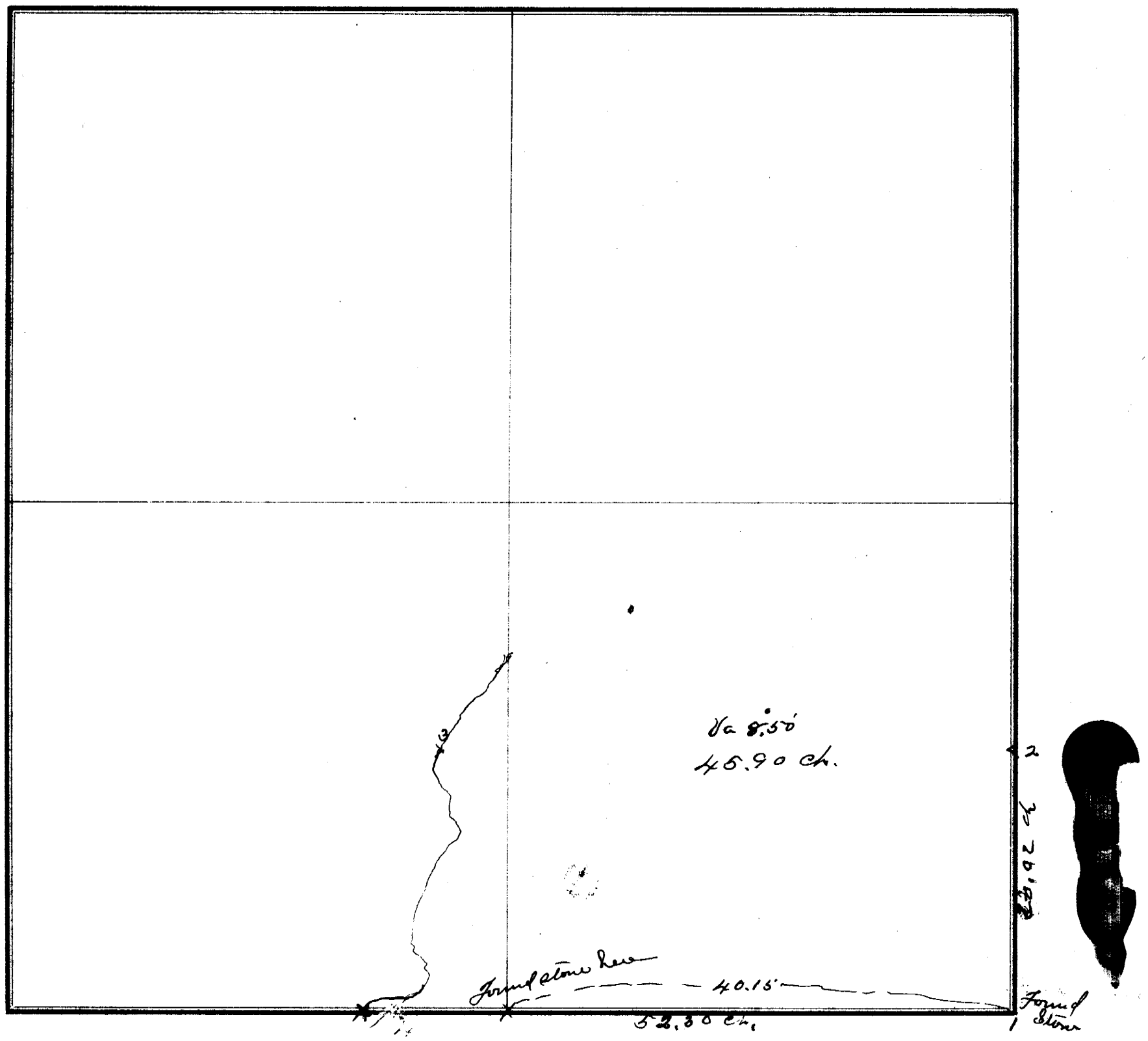

FIELD NOTES.

From Station No.	Direction and Variation	DISTANCE Ch'ns	DISTANCE Links	To Station No.	REMARKS. (Bearing Trees, Boulders, Edifices, &c.	From Station No.	Direction and Variation	DISTANCE Ch'ns	DISTANCE Links	To Station No.	REMARKS. (Bearing Trees, Boulders, Edifices, &c.
					On bridge.						
1	N	20	02	2	Mark near S.W. cor of bridge						
2	W	45	90	3	Center of Spring Creek						
3	S. westerly along center of said Spring creek to intersection of line between Sec 30 & 31 to Sta 4.										
4	E	52	30	1	the place of beginning. Containing 98.3 acres more or less.						
					bends in creek and computed but given a diagonal average.						

The above is a correct Plat and Field Notes of a Survey made July 26 *1904, for* Dill McLanahan *at the request of* Same *by* L A Warner *County Surveyor, and* Geo T. Dawson 2nd Jno Philpott *Chainmen.*

L A Warner *County Surveyor.*

We do solemnly swear that the foregoing Plat and Field Notes are correct, and that the lines were measured by us justly and exactly, to the best of our knowledge and ability.

Subscribed and sworn to before me, July 26 1904 } ***Chainmen.***

L A Warner

SURVEYOR'S RECORD, JOHNSON COUNTY, NEBRASKA.

SECTION 2 **TOWNSHIP** 6 **NORTH, RANGE** 11 **EAST OF 6th P. M.**

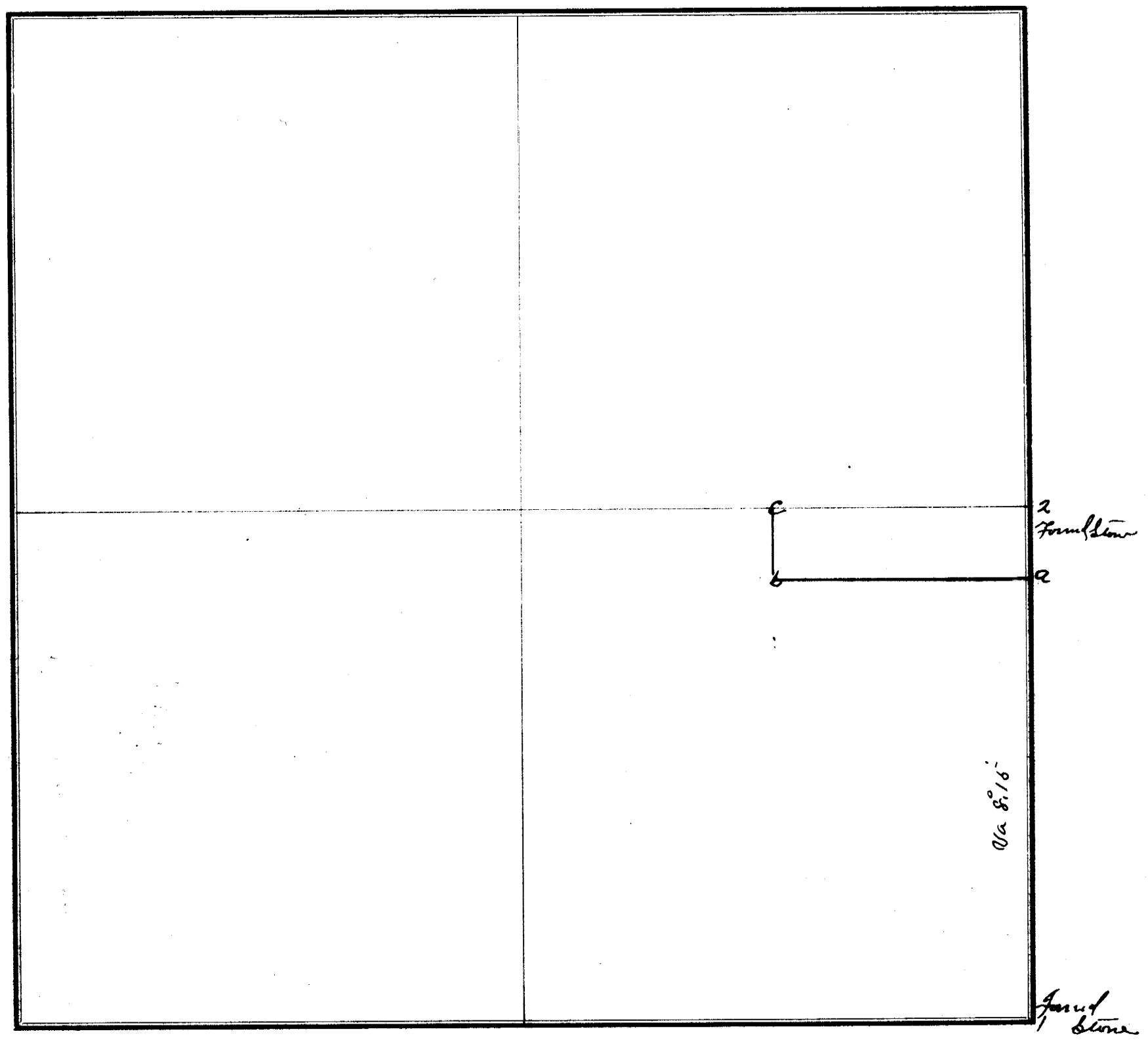

FIELD NOTES.

From Station No.	Direction and Variation		DISTANCE Ch'ns	Links	To Station No.	REMARKS. (Bearing Trees, Boulders, Edifices, &c.		From Station No.	Direction and Variation		DISTANCE Ch'ns	Links	To Station No.	REMARKS. (Bearing Trees, Boulders, Edifices, &c.
1	N.	8°16' E	40	10	2	Found Stone								
2	S	"	5	12½	a	hedge Stake								
a	W	8°45'	20	07	c	"	"							
c	S	8°16'	5	12½	b	"	"							
b	E	8°45'	20	07	a	"	"							

The above is a correct Plat and Field Notes of a Survey made May 3 *1904, for* Mrs Wilkins *at the request of* G. J. Dillon *by* L. A. Garner *County Surveyor, and* Henry Blaufuss *and* Henry Allen *Chainmen.*

L. A. Garner *County Surveyor.*

We do solemnly swear that the foregoing Plat and Field Notes are correct, and that the lines were measured by us justly and exactly, to the best of our knowledge and ability.

Subscribed and sworn to before me, May 3 1904 } **Chainmen.**

L. A. Garner

SURVEYOR'S RECORD, JOHNSON COUNTY, NEBRASKA.

SECTION 14 **TOWNSHIP** 6 **NORTH, RANGE** 11 **EAST OF 6th P. M.**



FIELD NOTES.

From Station No.	Direction and Variation	DISTANCE Ch'ns	DISTANCE Links	To Station No.	REMARKS. (Bearing Trees, Boulders, Edifices, &c.	From Station No.	Direction and Variation	DISTANCE Ch'ns	DISTANCE Links	To Station No.	REMARKS. (Bearing Trees, Boulders, Edifices, &c.
1	N Va 8°20'E	20	01½	14	I hereby certify that on the above date I also surveyed in above						
14	" " "	20	01½	7	section a tract of land described by metes and bounds as follows						
7	" " "	40	03	8	commencing at the southeast corner of said section in the						
1	W " 8°30'E	20	08	13	center of a limestone 9X13 in. on top and 25 in long I run west						
13	W " "	20	08	12	Va 9°30'E 79.4 ft: thence North Va 7°40' E 118 ft: thence North Va 10°45'E						
12	" " "	40	16	11	114 ft: thence North Va 7°30'E 88 ft: thence east Va 9°30'E 79 ft:						
					thence South Va 8°20'E. 319.4 ft: to the place of beginning						
					and containing .58 acre more or less. A correct plat						
					of which is hereto attached.						

The above is a correct Plat and Field Notes of a Survey made Sept 19 & 20 *1904, for* E M Shaw *at the request of* himself *by* L A Varner *County Surveyor, and* Geo J Dillon *and* Henry Blaufuss *Chainmen.*

L A Varner *County Surveyor.*

We do solemnly swear that the foregoing Plat and Field Notes are correct, and that the lines were measured by us justly and exactly, to the best of our knowledge and ability.

Chainmen.

Subscribed and sworn to before me, Sept 19 1904

L A Varner Co Surveyor

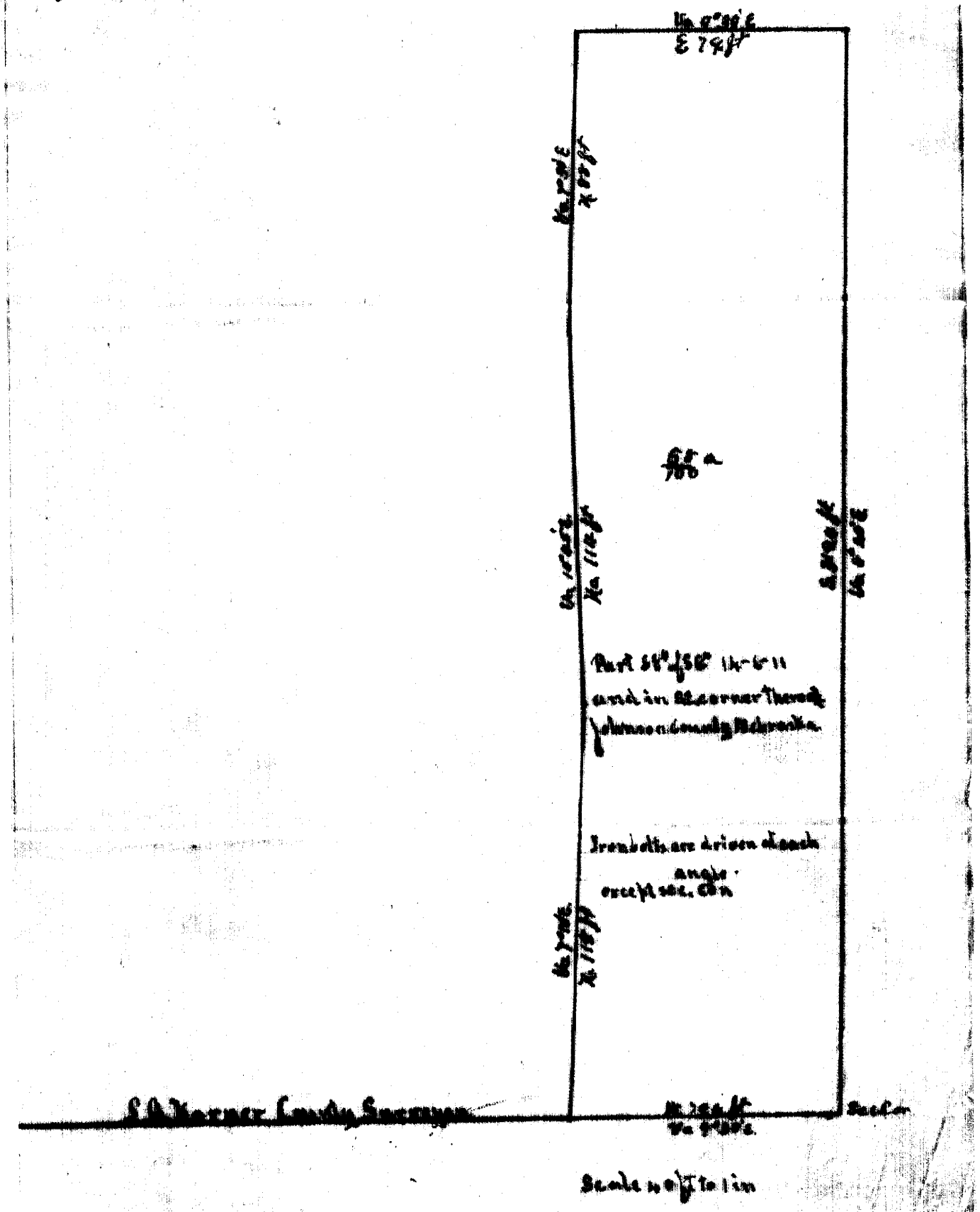
Part 58° of 58° 14-6-11
and in SE corner thereof
Johnson County Nebraska
Iron bolts are driven at each
angle
except sec. cor.
Sec. Cor.
Scale 40 ft to 1 in

SURVEYOR'S RECORD, JOHNSON COUNTY, NEBRASKA.

SECTION 7 **TOWNSHIP** 3 **NORTH, RANGE** 12 **EAST OF 6th P. M.**



FIELD NOTES.

From Station No.	Direction and Variation	DISTANCE Ch'ns	DISTANCE Links	To Station No.	REMARKS. (Bearing Trees, Boulders, Edifices, &c.	From Station No.	Direction and Variation	DISTANCE Ch'ns	DISTANCE Links	To Station No.	REMARKS. (Bearing Trees, Boulders, Edifices, &c.
	This is a resurvey of the timber tract the original survey of which is recorded on page 53 of this book. I found all the original stones except at e and at this I read Limestone 6x8x24 in somewhat triangular shape. I also remarked all lines and found following measurements.										
a	N 89 W	6	62	b		e	S	5	25	f	
b	" "	13	11	c		f	"	13	12	g	
c	" "		37	1/4 1/4 Cor	found old stone top broken	g	"	6	60	h	
c	" "	5	25	d	Set limestone on south side 8x8x18 in.						
d	E	8.37	15	22	e	limestone 6x8x24					

The above is a correct Plat and Field Notes of a Survey made March 16 1906, for L. M. Bailey at the request of himself by L. A. Warner County Surveyor, and J. E. Roberts and J. W. Harrington Chainmen.

L. A. Warner County Surveyor.

We do solemnly swear that the foregoing Plat and Field Notes are correct, and that the lines were measured by us justly and exactly, to the best of our knowledge and ability.

Subscribed and sworn to before me, Mar 16 1906 } Chainmen.

L. A. Warner County Surveyor

SURVEYOR'S RECORD, JOHNSON COUNTY, NEBRASKA.

SECTION 10 **TOWNSHIP** 4 **NORTH, RANGE** 11 **EAST OF 6th P. M.**

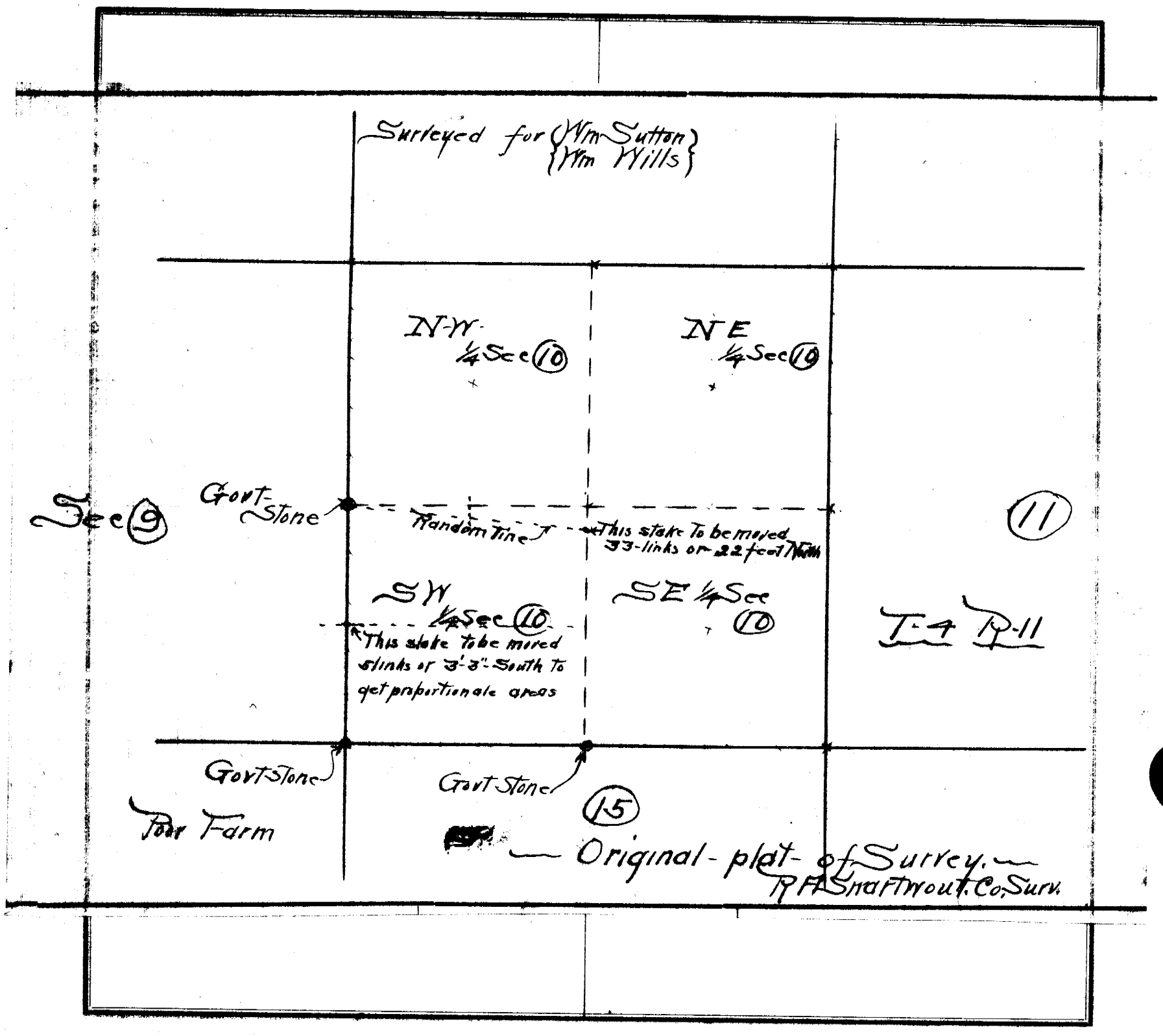

FIELD NOTES.

From Station No.	Direction and Variation	DISTANCE Ch'ns	DISTANCE Links	To Station No.	REMARKS. (Bearing Trees, Boulders, Edifices, &c.	From Station No.	Direction and Variation	DISTANCE Ch'ns	DISTANCE Links	To Station No.	REMARKS. (Bearing Trees, Boulders, Edifices, &c.

The above is a correct Plat and Field Notes of a Survey made ..... *18* ..., *for* Wm Sutton *at the request of* Wm Sutton *by* R F Swartwout *County Surveyor, and* D A Anderson Chas Flanagan *Chainmen.*

R F Swartwout *County Surveyor.*

We do solemnly swear that the foregoing Plat and Field Notes are correct, and that the lines were measured by us justly and exactly, to the best of our knowledge and ability.

[redacted], ... 18 ..... } *Chainmen.*

R F Swartwout Co Surveyor

SURVEYOR'S RECORD, JOHNSON COUNTY, NEBRASKA.

SECTION ..... TOWNSHIP ..... NORTH, RANGE ..... EAST OF 6th P. M.

KEITH, NEBERGALL & CO. Printers, Burlington, Iowa.

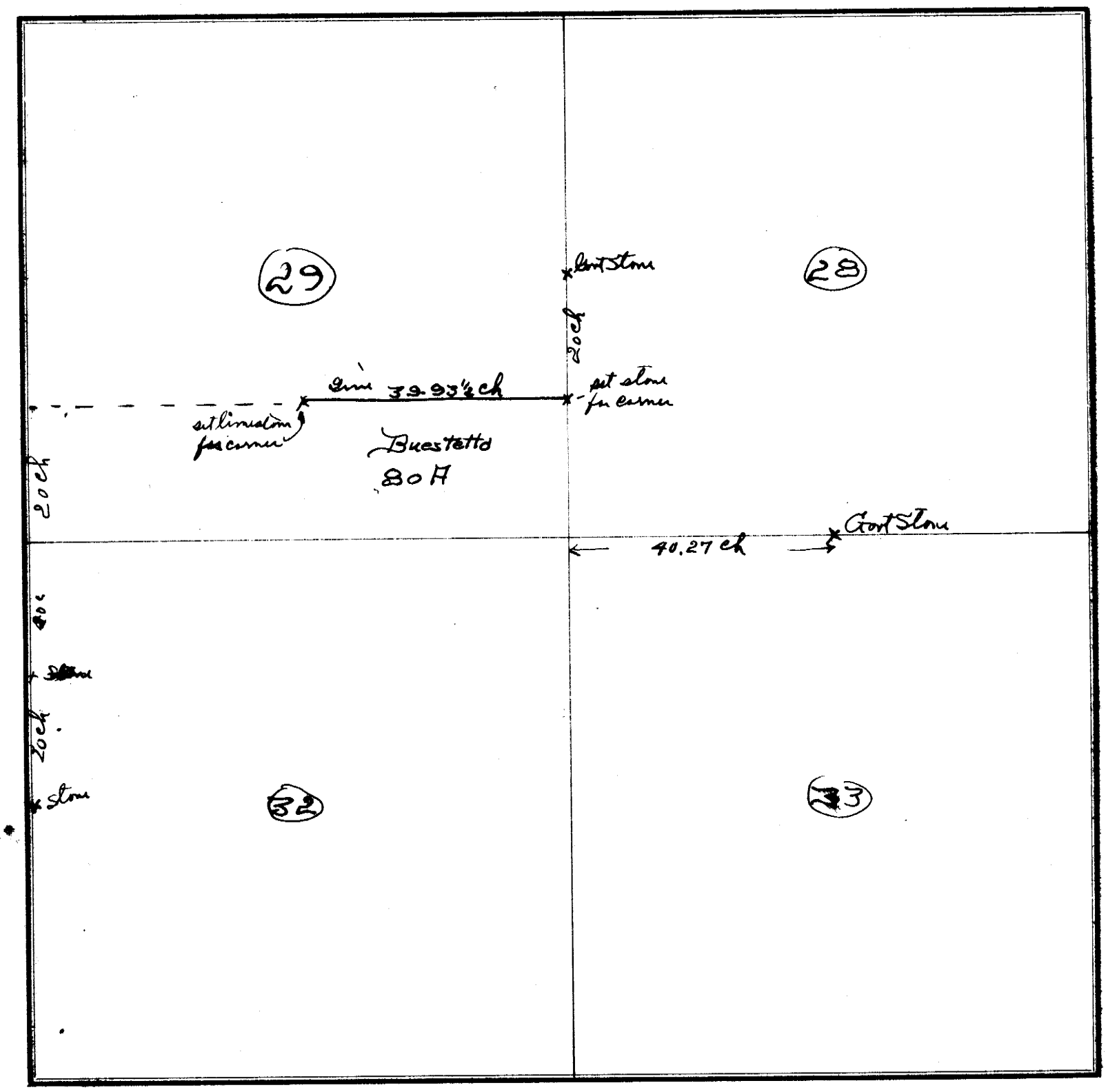

FIELD NOTES.

From Station No.	Direction and Variation	DISTANCE Ch'ns	DISTANCE Links	To Station No.	REMARKS. (Bearing Trees, Boulders, Edifices, &c.	From Station No.	Direction and Variation	DISTANCE Ch'ns	DISTANCE Links	To Station No.	REMARKS, (Bearing Trees, Boulders, Edifices, &c.

The above is a correct Plat and Field Notes of a Survey made Jan 25 1906, *for* Buesetta Estate *at the request of* Grant Buesetta *by* R H Swartwood *County Surveyor, and* G. Buesetta & E M Flanagan *Chainmen.*

R H Swartwood *County Surveyor.*

We do solemnly swear that the foregoing Plat and Field Notes are correct, and that the lines were measured by us justly and exactly, to the best of our knowledge and ability.

Subscribed and sworn to before me, ... 18 .....

SURVEYOR'S RECORD, JOHNSON COUNTY, NEBRASKA.

SECTION ..... **TOWNSHIP** ..... **NORTH, RANGE** ..... **EAST OF 6th P. M.**

Form 2-SURVEY 2-01. Parker, Burlington, Iowa.

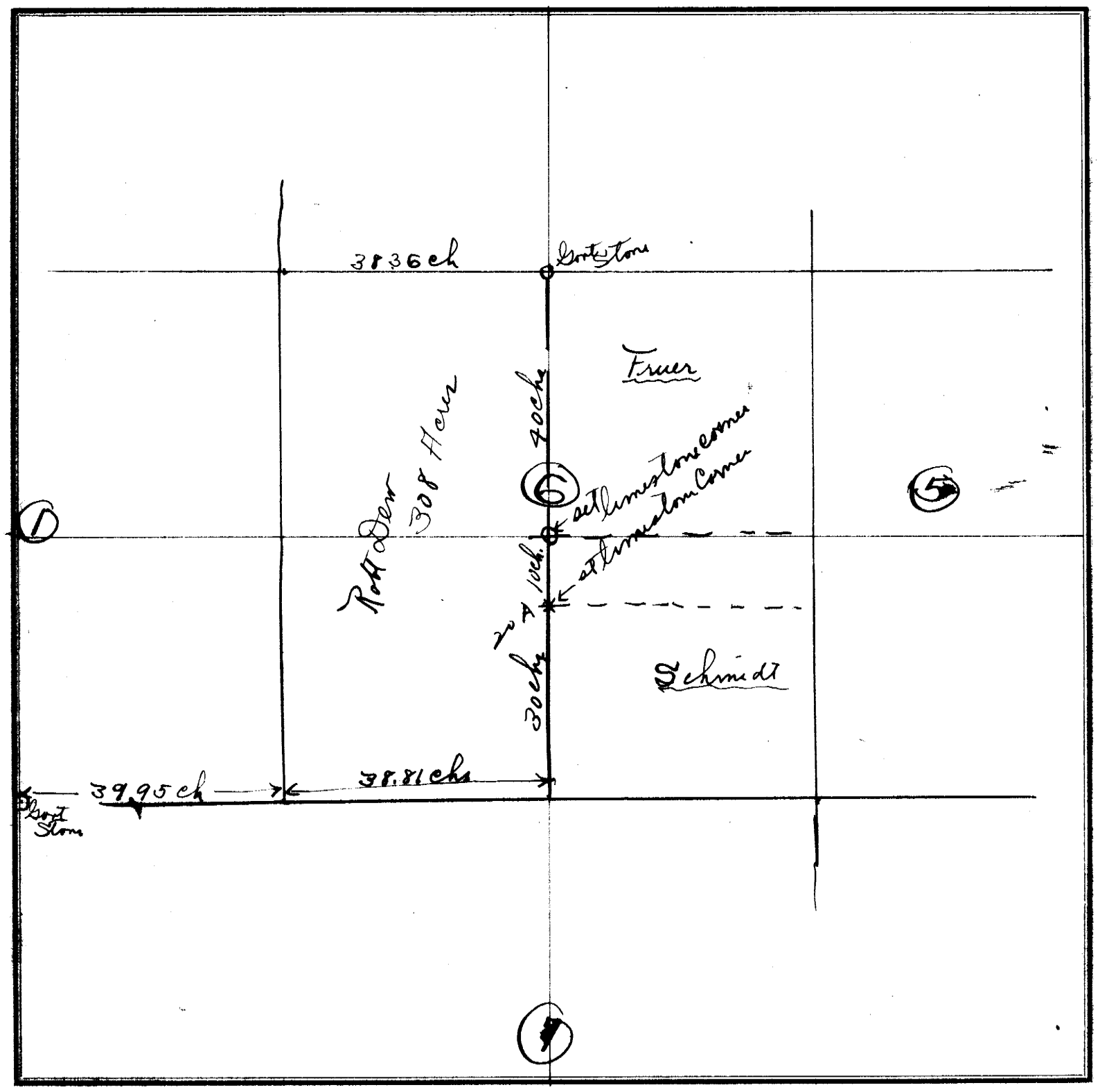

FIELD NOTES.

From Station No.	Direction and Variation	DISTANCE Ch'ns	DISTANCE Links	To Station No.	REMARKS. (Bearing Trees, Boulders, Edifices, &c.	From Station No.	Direction and Variation	DISTANCE Ch'ns	DISTANCE Links	To Station No.	REMARKS. (Bearing Trees, Boulders, Edifices, &c.

The above is a correct Plat and Field Notes of a Survey made Feb 21 *1906, for* Robt Dew *at the request of* Robt Dew *by* R G Swartwout *County Surveyor, and* E M Flanagan *and* J Way *Chainmen.*

R G Swartwout *County Surveyor.*

We do solemnly swear that the foregoing Plat and Field Notes are correct, and that the lines were measured by us justly and exactly, to the best of our knowledge and ability.

Subscribed and sworn to before me, ... 18 ..... } *Chainmen.*

SURVEYOR'S RECORD, JOHNSON COUNTY, NEBRASKA.

SECTION 16 TOWNSHIP 5 NORTH, RANGE 10 EAST OF 6th P. M.

Keith, McIlvain & Co., Printers, Burlington, Iowa.

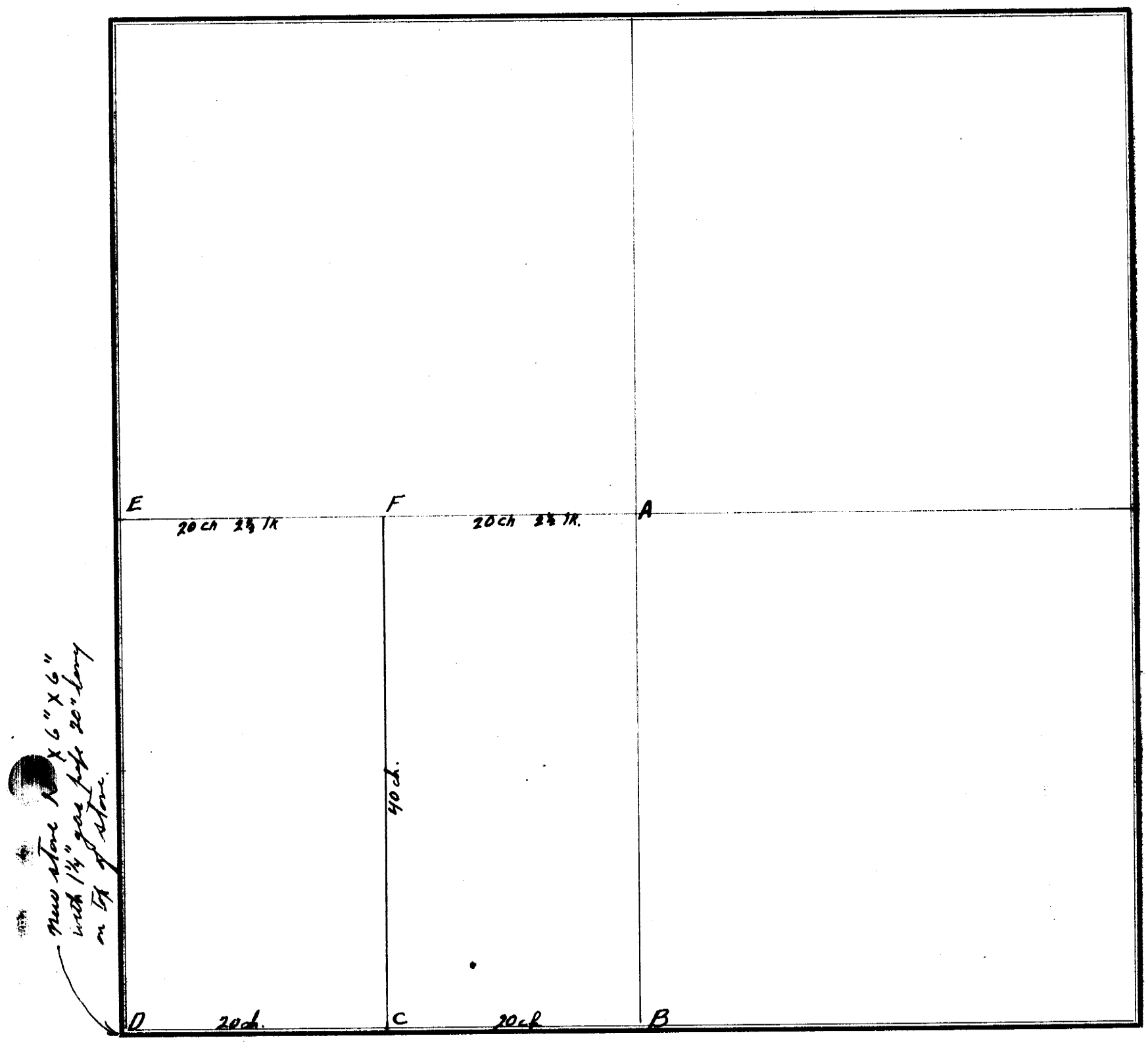

FIELD NOTES.

From Station No.	Direction and Variation	DISTANCE Ch'ns	DISTANCE Links	To Station No.	REMARKS. (Bearing Trees, Boulders, Edifices, &c.	From Station No.	Direction and Variation	DISTANCE Ch'ns	DISTANCE Links	To Station No.	REMARKS, (Bearing Trees, Boulders, Edifices, &c.
B	Original stone located at "B"	20	-	C	Red Boulder found at "C"		Cornerstone at D. having been				
A	Stone located at "A"	40	5	E			lost, said stone was relocated and				
E		20	2½	F			a stone 15 in long 6 in wide + 6 in thick				
A		20	2½	F.	Point "F" located		with a 1¼" gas pipe 20 in long on top of				
C		40	-	F			said stone was placed at point "D"				
E		40	-	D			Stone at E about 2½' under present road bed				
C		20	-	D			hedge post 3" dia 2½ ft long placed on top of				
							this stone.				

The above is a correct Plat and Field Notes of a Survey made April 29, 1923 *18*, *for* John C. Eiler + Pat Anson *at the request of* Pat Anson *by* Harry S. Villars *as County Surveyor, and* Geo. Morrissey, John C. Eiler, + Pat Anson *Chainmen.*

Harry S. Villars as County Surveyor.

We do solemnly swear that the foregoing Plat and Field Notes are correct, and that the lines were measured by us justly and exactly, to the best of our knowledge and ability.

Subscribed and sworn to before me, ... 18 .....

..... } Chainmen.

SURVEYOR'S RECORD, JOHNSON COUNTY, NEBRASKA.

SECTION 34 TOWNSHIP 5 NORTH, RANGE 9 EAST OF 6th P. M.

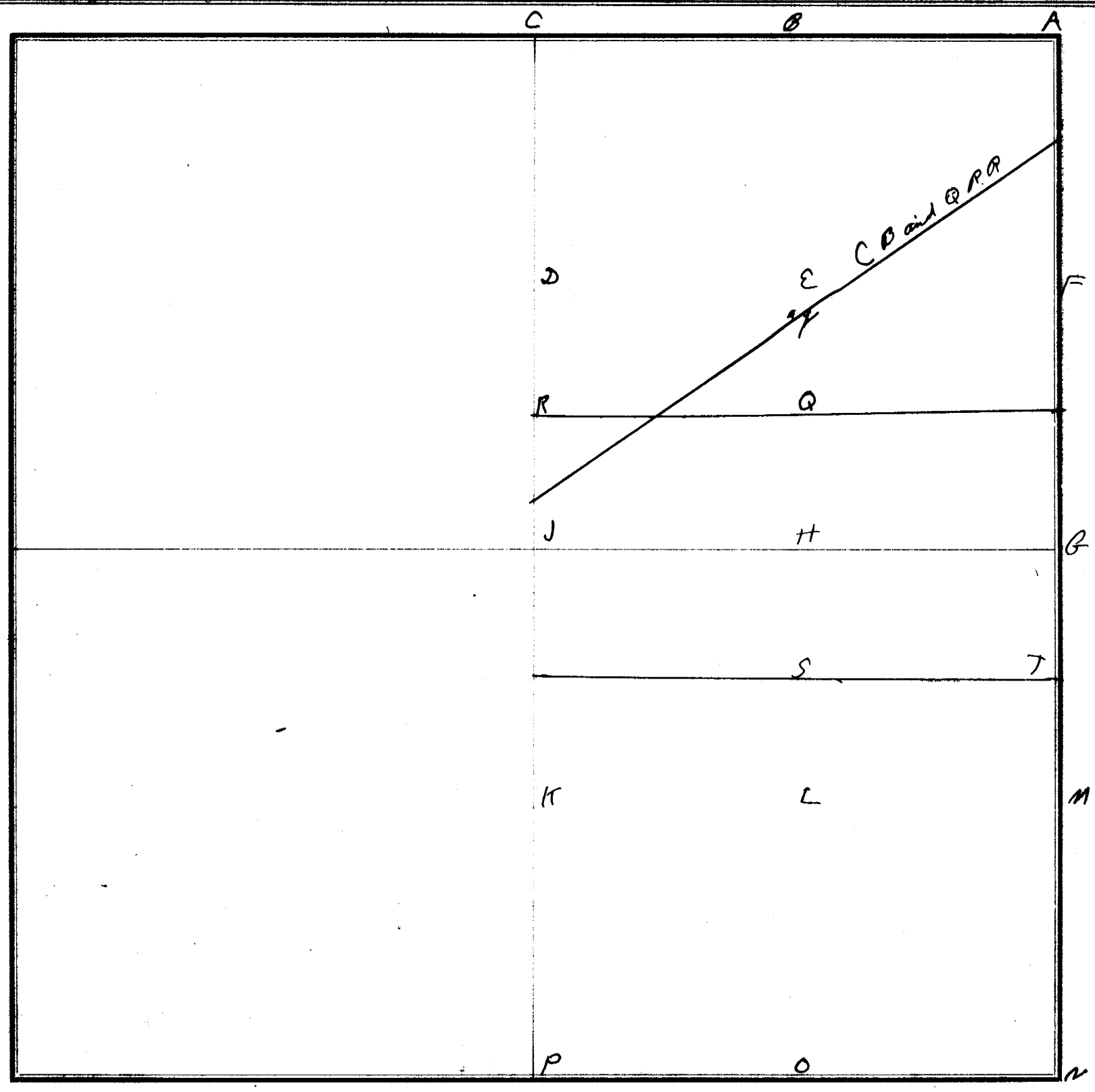

FIELD NOTES.

From Station No.	Direction and Variation	DISTANCE Ch'ns	DISTANCE Links	To Station No.	REMARKS. (Bearing Trees, Boulders, Edifices, &c.	From Station No.	Direction and Variation	DISTANCE Ch'ns	DISTANCE Links	To Station No.	REMARKS. (Bearing Trees, Boulders, Edifices, &c.
					Set white limestone						Located I according
B	S	60	00	A	at Q 13X10X8 marked	Q		76	63	V	To Field notes.
D	S.	20	60	R	+ on top. Blazed						Set red granite at
					red elm 27 links N.W.						E 15X8X7 marked +
					and ash tree 28 Links						Blazed Oak tree 65 L N.W.
Drove stakes from R to Q					S.E.						Stone 50 L south of Hedge.
					Set white limestone	H	S	77	42	O	at H set stone 38.4
Set stone at V next to					at H 10X9X4 marked						links west of three oak
					+ on top 16 links	Located S according to					
					N at H Hedge						follows to Sec 3.
Fence. White limestone		11	X8X4		Blazed Hedge tree	govt. Field notes and set a					
											Set white stone 10X7X4
marked + 14 links					57 links S. E and	granite 10X11X4 marked +					marked + windmill N
											84° 30' west and 20
					52 links S.W.	Blazed oak tree 24 links N and					feet south east of corner
elm	tree										
					drove stakes between	Elm tree 38 Links	E.				an angle of 34° 10' gives
					Q and H						chimney of House.

The above is a correct Plat and Field Notes of a Survey made July 17-18 *1884, for* Kavanagh Estate *at the request of* Patrick Ryan *by* O. D. Howe *County Surveyor, and* Carl Offel and Wm Offel *Chainmen.*

O. D. Howe
County Surveyor.
of Pawnee County

We do solemnly swear that the foregoing Plat and Field Notes are correct, and that the lines were measured by us justly and exactly, to the best of our knowledge and ability.

Subscribed and sworn to before me, ... 18..... Notary Public.

SURVEYOR'S RECORD, JOHNSON COUNTY, NEBRASKA.

SECTION ..... TOWNSHIP ..... NORTH, RANGE ..... EAST OF 6th P. M.

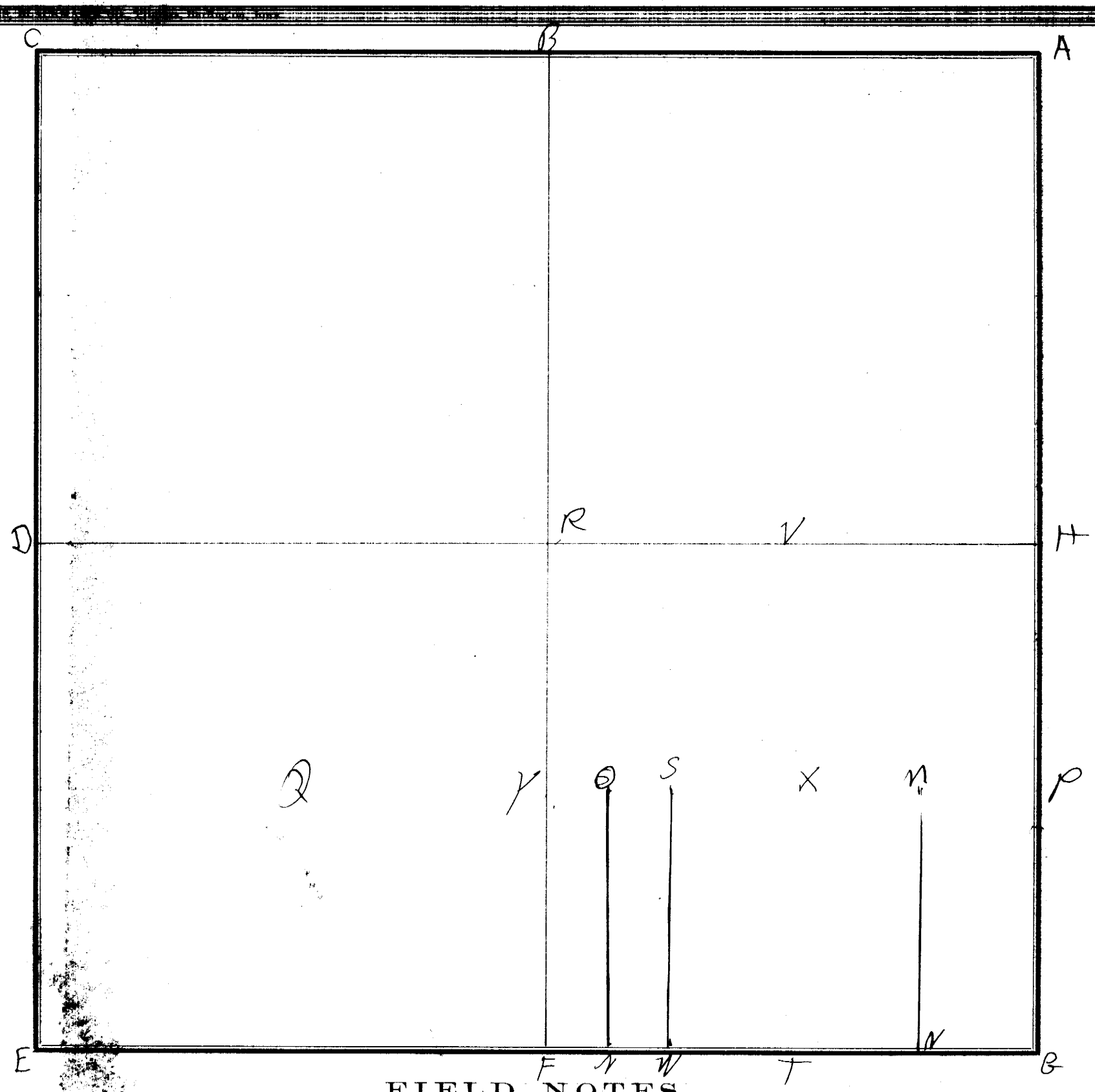

FIELD NOTES.

From Station No.	Direction and Variation	DISTANCE Ch'ns	DISTANCE Links	To Station No.	REMARKS. (Bearing Trees, Boulders, Edifices, &c.	From Station No.	Direction and Variation	DISTANCE Ch'ns	DISTANCE Links	To Station No.	REMARKS. (Bearing Trees, Boulders, Edifices, &c.
H		26 35 ft		R		X		65	9"	M	at V set red
D		26 25		R	according to notes	F		329	4½	N	granite 7x7x4
	set V at	13 17	6"			N		329	4½	W	at R set white limest
R		13 20		Y		W		65	8 9"	T	at V set white limestone
Y		13 14		F	set Y by sighting From P to Q	T		65	8 9"	N	at O set white limestone
											at S set yellow limestone
G		329	4½"	O							at X set red granite
G		329	4½	S							at M set limestone
S		658	9"	X		M	F-N-W-T and N set stones on edge of road				

The above is a correct Plat and Field Notes of a Survey made Nov 5 *18*74, *for* Roy Gorak et al *at the request of* Roy Gorak *by* Orville D House *County Surveyor, and* ..... *Chainmen.*

Orville D House *County Surveyor.*

We do solemnly swear that the foregoing Plat and Field Notes are correct, and that the lines were measured by us justly and exactly, to the best of our knowledge and ability.

Subscribed and sworn to before me, ... 18..... } Chainmen.

SURVEYOR'S RECORD, JOHNSON COUNTY, NEBRASKA.

SECTION ..... TOWNSHIP ..... NORTH, RANGE ..... EAST OF 6th P. M.



FIELD NOTES.

From Station No.	Direction and Variation	DISTANCE Ch'ns	DISTANCE Links	To Station No.	REMARKS. (Bearing Trees, Boulders, Edifices, &c.	From Station No.	Direction and Variation	DISTANCE Ch'ns	DISTANCE Links	To Station No.	REMARKS. (Bearing Trees, Boulders, Edifices, &c.

The above is a correct Plat and Field Notes of a Survey made ..... 18....., for ..... at the request of ..... by .....

County Surveyor, and ..... Chainmen.

..... County Surveyor.

We do solemnly swear that the foregoing Plat and Field Notes are correct, and that the lines were measured by us justly and exactly, to the best of our knowledge and ability.

Subscribed and sworn to before me, ... 18..... } Chainmen.

NOTES OF SURVEY

eginning at the center of Section 12 which point
s established by the junction of four hedges which
as been accepted as the center of the section, from
hence I ran west the distance of 1320 feet and set
stake and at 2650.7 feet I re-located the stone as
hown on plat, witnessed the same by inch and a
uarter gas pipe, 30 inches long, set at 33 feet east
f the stone, witnessed on the west side of the road
y a one and one eighth inch shaft with gear wheel
4 inches long set 33 feet west of stone. Corrected
ack and set the center line for division between
he east one half and the west one half of the
orth west quarter of section twelve at 1325.35 feet
r equal distance, also set a 3 X 3 stake five feet
ong at this point with a half inch rod, 3 feet long
ehind it.

Then beginning at the quarter section corners between
ection one and section twelve and ran west setting
stake at 1320 feet then west to 2648.5 feet which
determine by natural evidence to be the corner
etween section 11 and 12 and 1 and 2, township 5
ange 11, then correcting back and set the line for
ivision of the N.W. quarter at the equal distance
oint of 1324.25 feet.

Then set stakes, 3"x 3"x 5 feet at approximately
20 feet apart for fence row also set an iron pin
/2" x 2' at north fence line witnessed by a telephone
ole set 2 foot west.

T. C. Daugherty
County Surveyor

AFTER FIVE DAYS RETURN TO

Robert G. Curry
RWD 1 Johnson Co. Ne.
Box 462
~~ZIP CODE~~
Tecumseh Ne. 68450

TECUMSEH, NEBR
JUN 1 P
1973

226

Wayne L. McCoy
County Clerk
Johnson Co. Ne.
Tecumseh, Ne. 68450

Sec 12 T. 5 R. 11 4-7 1939

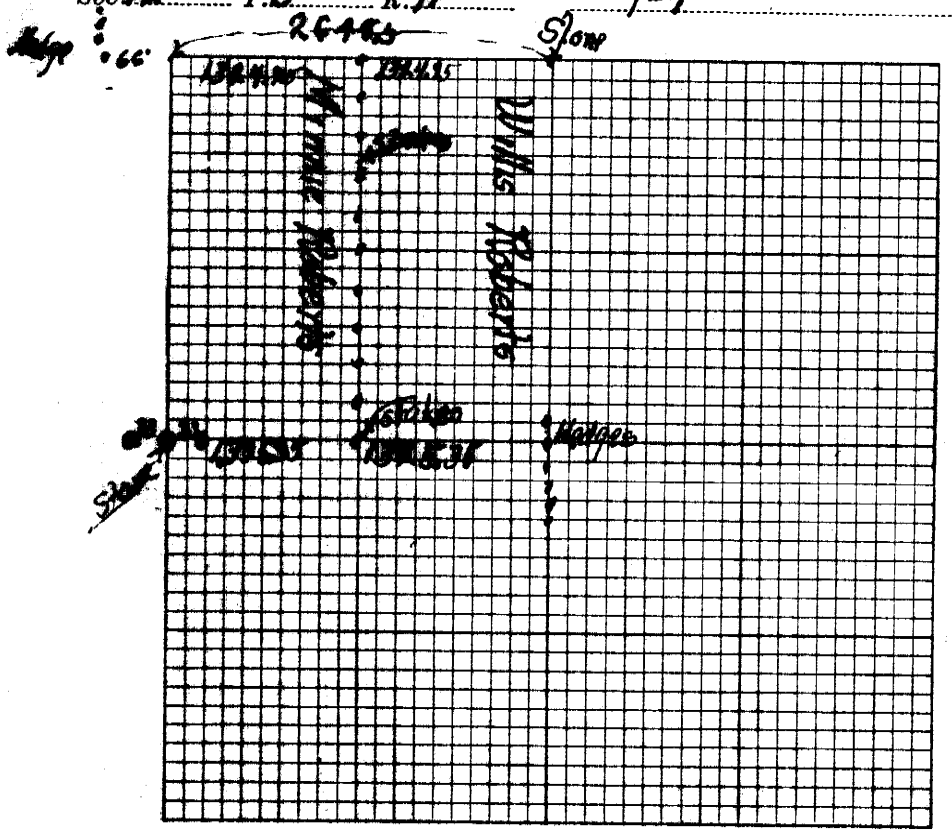

COUNTY SURVEYOR'S CERTIFICATE.

Auburn Nebraska 4-7 1939

STATE OF NEBRASKA,
Johnson County } ss.

I hereby certify that I have accurately surveyed the following described property: Division of NW¼ Sec 12-5-11
For purpose of dividing property

and marked the corners of the same as per this plat, and that the field notes of said survey are recorded in Book ..... *Page* ..... *of the Official Record of Surveys of* ..... *County.*

F C Daugherty
County Surveyor.

Fees, $ Paid

808-S—County Surveyor's Certificate—Printed and for Sale by KLOPP & BARTLETT CO., OMAHA.

Notes on back

SURVEYOR'S RECORD, JOHNSON COUNTY, NEBRASKA.

SECTION 24 TOWNSHIP 6 NORTH, RANGE 11 EAST OF 6th P. M.



FIELD NOTES.

From Station No.	Direction and Variation	DISTANCE Ch'ns	DISTANCE Links	To Station No.	REMARKS. (Bearing Trees, Boulders, Edifices, &c.	From Station No.	Direction and Variation	DISTANCE Ch'ns	DISTANCE Links	To Station No.	REMARKS. (Bearing Trees, Boulders, Edifices, &c.
											(A) 46.0 to N.E corner post - 47.9 S.E to telephone pole 46.9 SW to power pole (B) 41.8 N.W to cor. post 41.5 S.E to cor post. 32.8 S W to MAIL BOX.

The above is a correct Plat and Field Notes of a Survey made Oct *18*[redacted] *for* ..... *at the request of* Eastern Nebr Public Power Dist *by* Paul Swanson *County Surveyor, and* Reuben K Swan + D. J Clark *Chainmen.*

Deputy - Paul Swanson *County Surveyor.*

We do solemnly swear that the foregoing Plat and Field Notes are correct, and that the lines were measured by us justly and exactly, to the best of our knowledge and ability.

Subscribed and sworn to before me, ... 18.....

Reuben K Swan
D. J. Clark } Chainmen.

SURVEYOR'S RECORD, JOHNSON COUNTY, NEBRASKA.

SECTION 23 **TOWNSHIP** 6 **NORTH, RANGE** 11 **EAST OF 6th P. M.**



FIELD NOTES.

From Station No.	Direction and Variation	DISTANCE Ch'ns	DISTANCE Links	To Station No.	REMARKS. (Bearing Trees, Boulders, Edifices, &c.	From Station No.	Direction and Variation	DISTANCE Ch'ns	DISTANCE Links	To Station No.	REMARKS. (Bearing Trees, Boulders, Edifices, &c.

The above is a correct Plat and Field Notes of a Survey made October 1840, *for* Eastern Neb. P.P. District *at the request of* Johnson County *by* Reuel Swenson *County Surveyor, and* Reuben K Swan + D. J Clark *Chainmen.*

Reuel Swenson *Deputy County Surveyor.*

We do solemnly swear that the foregoing Plat and Field Notes are correct, and that the lines were measured by us justly and exactly, to the best of our knowledge and ability.

Subscribed and sworn to before me, June 26 1841

Reuben K. Swan
D. J. Clark
} *Chainmen.*

SURVEYOR'S RECORD, JOHNSON COUNTY, NEBRASKA.

SECTION 14 **TOWNSHIP** 6 **NORTH, RANGE** 11 **EAST OF 6th P. M.**



FIELD NOTES.

From Station No.	Direction and Variation	DISTANCE Ch'ns	DISTANCE Links	To Station No.	REMARKS. (Bearing Trees, Boulders, Edifices, &c.	From Station No.	Direction and Variation	DISTANCE Ch'ns	DISTANCE Links	To Station No.	REMARKS, (Bearing Trees, Boulders, Edifices, &c.

The above is a correct Plat and Field Notes of a Survey made Oct 1940 *, for* Eastern Neb P.P. District *at the request of* Johnson County *by* Reuel Swenson *County Surveyor, and* Reuben K Swoot + D. J Clark *Chainmen.*

Reuel Swenson *Deputy County Surveyor.*

We do solemnly swear that the foregoing Plat and Field Notes are correct, and that the lines were measured by us justly and exactly, to the best of our knowledge and ability.

Subscribed and sworn to before me, ... 18 ..... } ..... *Chainmen.*

230

SURVEYOR'S RECORD, JOHNSON COUNTY, NEBRASKA.

SECTION 1[illegible] TOWNSHIP 6 NORTH, RANGE 11 EAST OF 6th P. M.



FIELD NOTES.

From Station No.	Direction and Variation	DISTANCE Ch'ns	DISTANCE Links	To Station No.	REMARKS. (Bearing Trees, Boulders, Edifices, &c.	From Station No.	Direction and Variation	DISTANCE Ch'ns	DISTANCE Links	To Station No.	REMARKS. (Bearing Trees, Boulders, Edifices, &c.
A	West	52	95	B							

The above is a correct Plat and Field Notes of a Survey made October 19 1840, *for* Eastern Neb. T. P. District *at the request of* Johnson County *by* Reuel Swenson *County Surveyor, and* Reuben K Swan & D. J. Clark *Chainmen.*

Reuel Swenson *Deputy County Surveyor.*

We do solemnly swear that the foregoing Plat and Field Notes are correct, and that the lines were measured by us justly and exactly, to the best of our knowledge and ability.

Subscribed and sworn to before me, June 26 1840

Reuben K Swan
D. J. Clark } *Chainmen.*

SURVEYOR'S RECORD, JOHNSON COUNTY, NEBRASKA.

SECTION 16 TOWNSHIP 6 NORTH, RANGE 11 EAST OF 6th P. M.

Acme Map & Co. Printers, Burlington, Iowa.

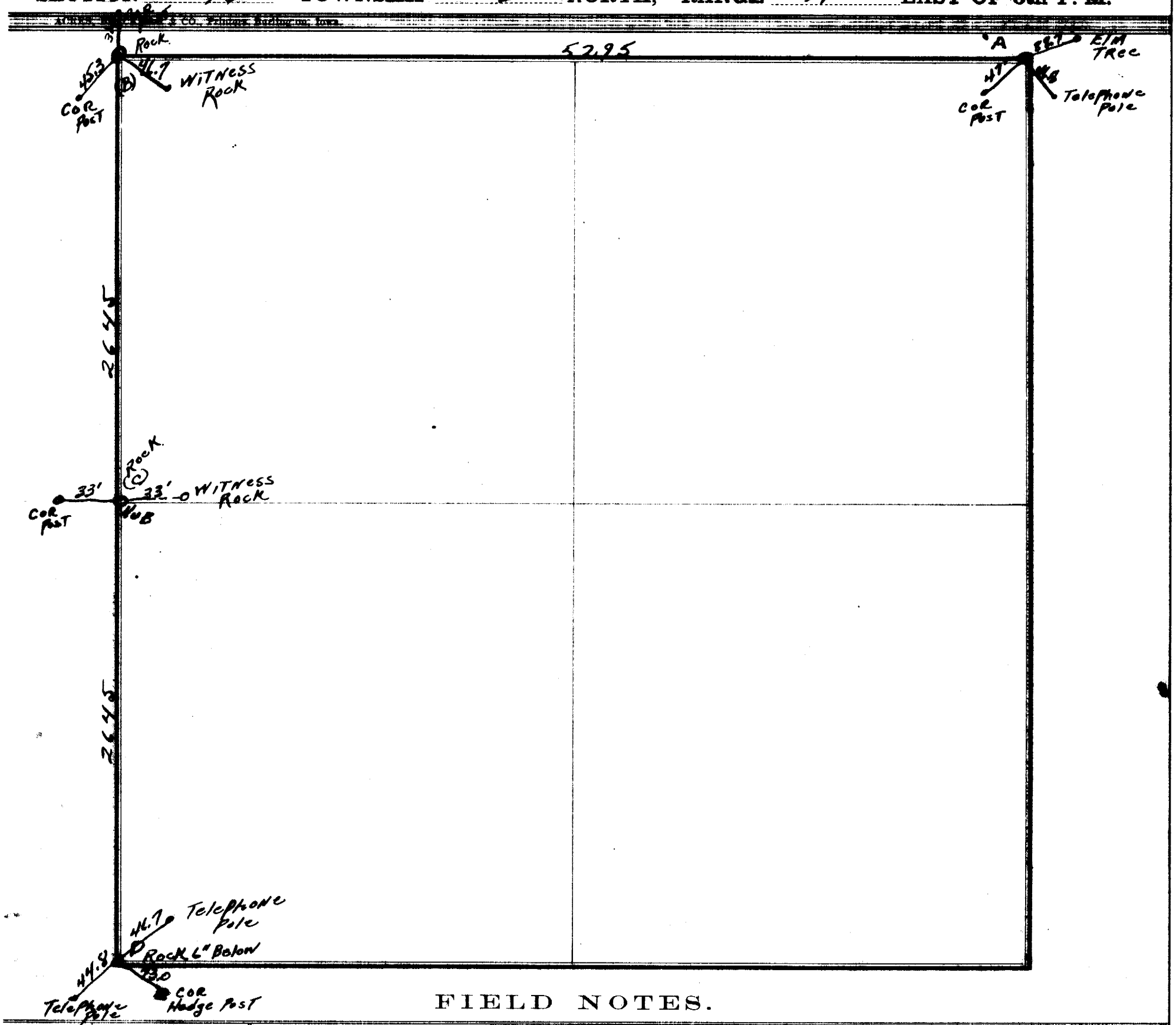

FIELD NOTES.

From Station No.	Direction and Variation	DISTANCE Ch'ns	DISTANCE Links	To Station No.	REMARKS. (Bearing Trees, Boulders, Edifices, &c.	From Station No.	Direction and Variation	DISTANCE Ch'ns	DISTANCE Links	To Station No.	REMARKS. (Bearing Trees, Boulders, Edifices, &c.
A	West	52	95	B.							
B	South	26	45								
C	"	26	45								

The above is a correct Plat and Field Notes of a Survey made October 19 1940, *for* Eastern Neb. P.P. District *at the request of* Johnson County *by* Reuel Swenson *County Surveyor, and* Reuben K Swan & D. J. Clark *Chainmen.*

Reuel Swenson Deputy *County Surveyor.*

We do solemnly swear that the foregoing Plat and Field Notes are correct, and that the lines were measured by us justly and exactly, to the best of our knowledge and ability.

Subscribed and sworn to before me, June 25th 1941

Reuben K Swan
D. J. Clark } **Chainmen.**

SURVEYOR'S RECORD, JOHNSON COUNTY, NEBRASKA.

SECTION 17 **TOWNSHIP** 6 **NORTH, RANGE** 11 **EAST OF 6th P. M.**



FIELD NOTES.

From Station No.	Direction and Variation	DISTANCE Ch'ns	DISTANCE Links	To Station No.	REMARKS. (Bearing Trees, Boulders, Edifices, &c.	From Station No.	Direction and Variation	DISTANCE Ch'ns	DISTANCE Links	To Station No.	REMARKS. (Bearing Trees, Boulders, Edifices, &c.

The above is a correct Plat and Field Notes of a Survey made October 15 1840, *for* Eastern Neb. P.P. District *at the request of* Johnson County *by* Reuel Swenson *County Surveyor, and* Reuben K Swan & D. J. Clark *Chainmen.*

Reuel Swenson *Deputy County Surveyor.*

We do solemnly swear that the foregoing Plat and Field Notes are correct, and that the lines were measured by us justly and exactly, to the best of our knowledge and ability.

Subscribed and sworn to before me, June 26th 1941

Reuben K Swan
D. J. Clark } **Chainmen.**

SURVEYOR'S RECORD, JOHNSON COUNTY, NEBRASKA.

SECTION 18 **TOWNSHIP** 6 **NORTH, RANGE** 11 **EAST OF 6th P. M.**

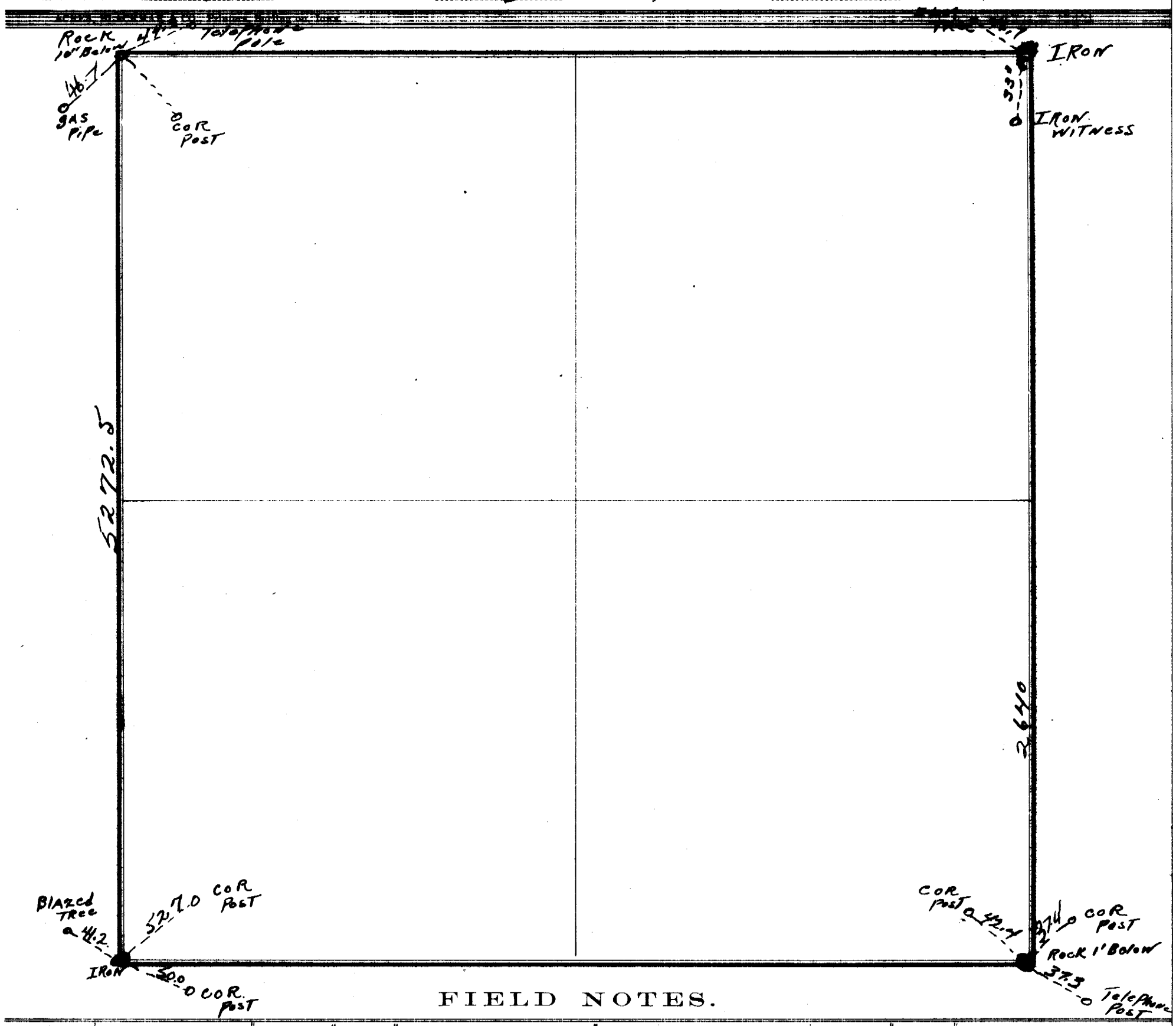

FIELD NOTES.

From Station No.	Direction and Variation	DISTANCE Ch'ns	DISTANCE Links	To Station No.	REMARKS. (Bearing Trees, Boulders, Edifices, &c.	From Station No.	Direction and Variation	DISTANCE Ch'ns	DISTANCE Links	To Station No.	REMARKS. (Bearing Trees, Boulders, Edifices, &c.

The above is a correct Plat and Field Notes of a Survey made Oct 15th 1940 ~~18~~, *for* Eastern Neb. P.P. District *at the request of* Johnson County *by* Reuel Swenson Deputy *County Surveyor, and* Reuben K. Sivak + S. J. Clark *Chainmen.*

Reuel Swenson Deputy, **County Surveyor.**

We do solemnly swear that the foregoing Plat and Field Notes are correct, and that the lines were measured by us justly and exactly, to the best of our knowledge and ability.

Subscribed and sworn to before me, ... 18 ..... } **Chainmen.**

SURVEYOR'S RECORD, JOHNSON COUNTY, NEBRASKA.

SECTION 19 **TOWNSHIP** 6 **NORTH, RANGE** 11 **EAST OF 6th P. M.**

Schultz Manufacturing Co., Dubuque, Dubuque Co., Iowa.

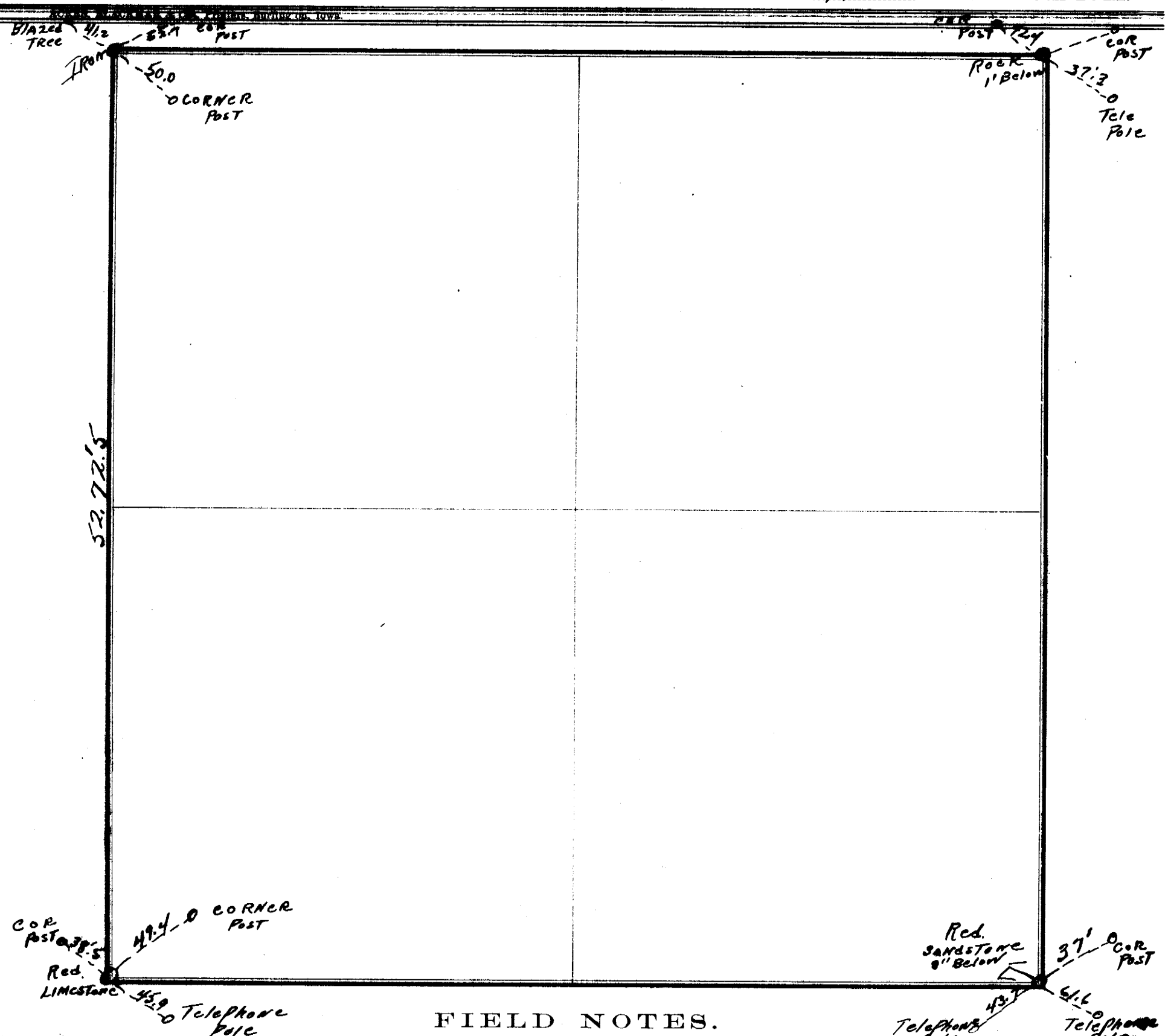

FIELD NOTES.

From Station No.	Direction and Variation	DISTANCE Ch'ns	DISTANCE Links	To Station No.	REMARKS. (Bearing Trees, Boulders, Edifices, &c.	From Station No.	Direction and Variation	DISTANCE Ch'ns	DISTANCE Links	To Station No.	REMARKS, (Bearing Trees, Boulders, Edifices, &c.

The above is a correct Plat and Field Notes of a Survey made Oct 16 1840 *, for* Eastern Neb. P.P. District *at the request of* Johnson County *by* Reuel Swenson *County Surveyor, and* Reuben K Swan & D. J. Clark *Chainmen.*

Reuel Swenson *Deputy County Surveyor.*

We do solemnly swear that the foregoing Plat and Field Notes are correct, and that the lines were measured by us justly and exactly, to the best of our knowledge and ability.

Subscribed and sworn to before me, ... 18 .....

..... } ***Chainmen.***

SURVEYOR'S RECORD, JOHNSON COUNTY, NEBRASKA.

SECTION 20 **TOWNSHIP** 6 **NORTH, RANGE** 11 **EAST OF 6th P. M.**

ACME MACHINE & CO. Elgin, Fairbury, Ill.

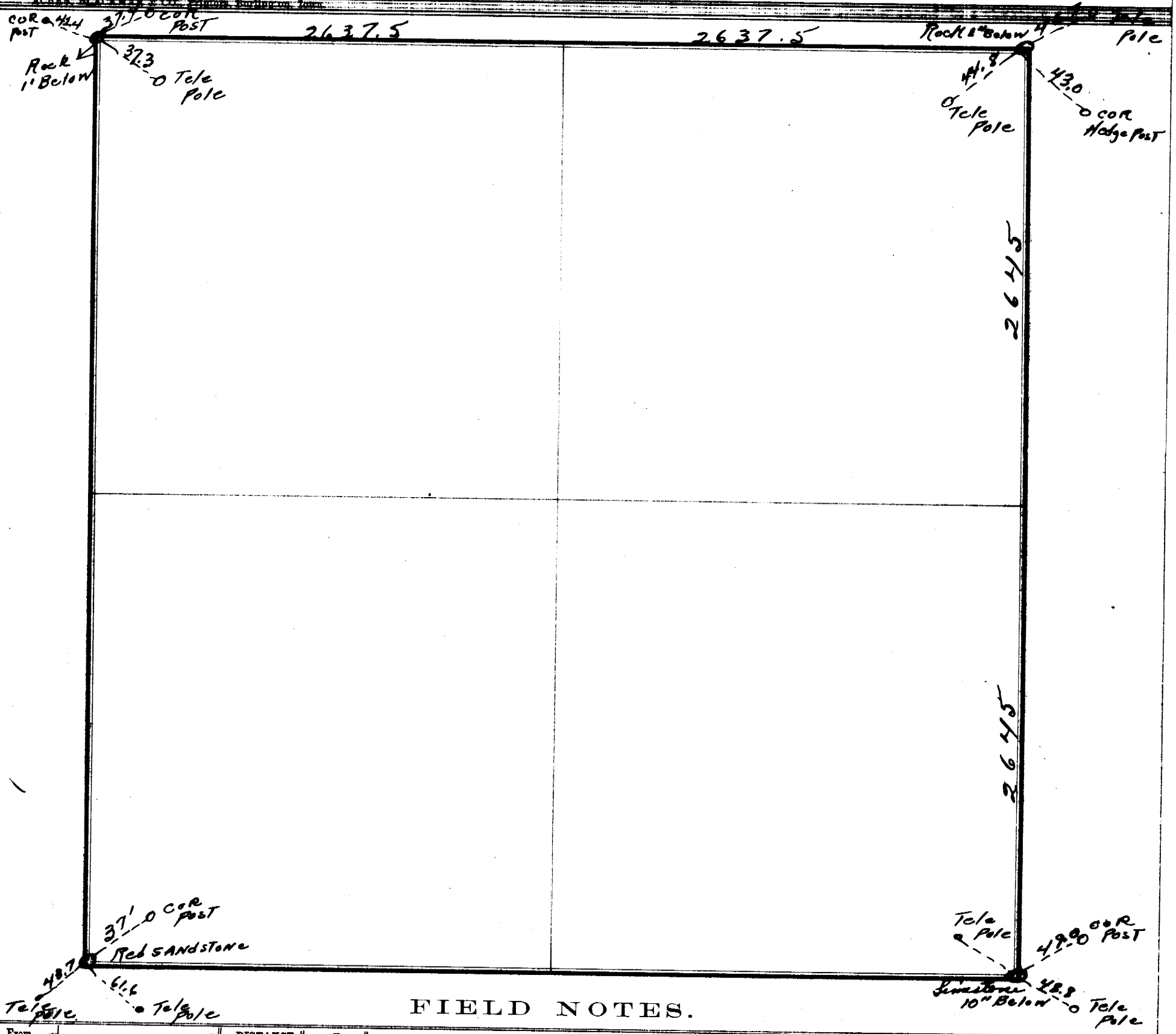

FIELD NOTES.

From Station No.	Direction and Variation	DISTANCE Ch'ns	DISTANCE Links	To Station No.	REMARKS. (Bearing Trees, Boulders, Edifices, &c.	From Station No.	Direction and Variation	DISTANCE Ch'ns	DISTANCE Links	To Station No.	REMARKS. (Bearing Trees, Boulders, Edifices, &c.

The above is a correct Plat and Field Notes of a Survey made Oct 16th 1940 ~~18~~, *for* Eastern Neb P.P District *the request of* Johnson County *by* Reuel Swenson *County Surveyor, and* Reuben K Swan & D. J. Clark *Chainmen.*

Reuel Swenson *County Surveyor.*

We do solemnly swear that the foregoing Plat and Field Notes are correct, and that the lines were measured by us justly and exactly, to the best of our knowledge and ability.

Subscribed and sworn to before me, ... **18** ..... } **Chainmen.**

SURVEYOR'S RECORD, JOHNSON COUNTY, NEBRASKA.

SECTION 21 **TOWNSHIP** 6 **NORTH, RANGE** 11 **EAST OF 6th P. M.**



FIELD NOTES.

From Station No.	Direction and Variation	DISTANCE Ch'ns	DISTANCE Links	To Station No.	REMARKS. (Bearing Trees, Boulders, Edifices, &c.	From Station No.	Direction and Variation	DISTANCE Ch'ns	DISTANCE Links	To Station No.	REMARKS. (Bearing Trees, Boulders, Edifices, &c.

The above is a correct Plat and Field Notes of a Survey made Oct 16 1940 ~~18~~, *for* Eastern Neb P.P. Dist *at the request of* Johnson County *by* Reul Swenson *County Surveyor, and* Reuben K Swanson & D. J. Clark *Chainmen.*

Reul Swenson *Deputy County Surveyor.*

We do solemnly swear that the foregoing Plat and Field Notes are correct, and that the lines were measured by us justly and exactly, to the best of our knowledge and ability.

Subscribed and sworn to before me, ... 18.....

..... } ***Chainmen.***

SURVEYOR'S RECORD, JOHNSON COUNTY, NEBRASKA.

SECTION 30 TOWNSHIP 6 NORTH, RANGE 11 EAST OF 6th P. M.



FIELD NOTES.

From Station No.	Direction and Variation	DISTANCE Ch'ns	DISTANCE Links	To Station No.	REMARKS. (Bearing Trees, Boulders, Edifices, &c.	From Station No.	Direction and Variation	DISTANCE Ch'ns	DISTANCE Links	To Station No.	REMARKS. (Bearing Trees, Boulders, Edifices, &c.

The above is a correct Plat and Field Notes of a Survey made Oct 16 1940 ~~18~~, *for* Eastern Neb. P.P. District *at the request of* Johnson County *by* Reuel Sussman *County Surveyor, and* Reuben K Sussman & D. J. Clark *Chainmen.*

Reuel Sussman Deputy *County Surveyor.*

We do solemnly swear that the foregoing Plat and Field Notes are correct, and that the lines were measured by us justly and exactly, to the best of our knowledge and ability.

Subscribed and sworn to before me, ... 18 ..... } Chainmen.

238

SURVEYOR'S RECORD, JOHNSON COUNTY, NEBRASKA.

SECTION 12 TOWNSHIP 6 NORTH, RANGE 10 EAST OF 6th P. M.

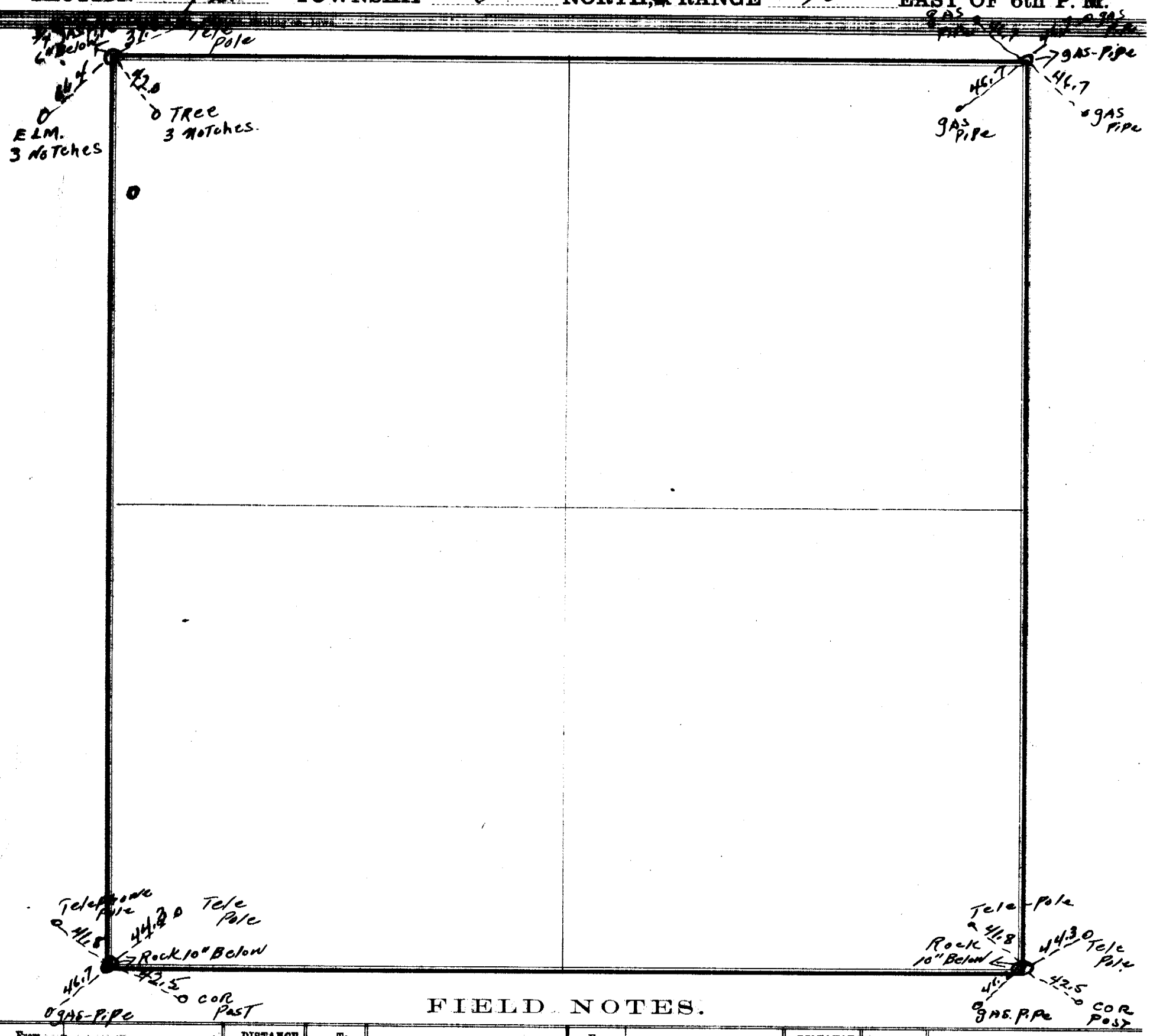

FIELD NOTES.

From Station No.	Direction and Variation	DISTANCE Ch'ns	DISTANCE Links	To Station No.	REMARKS. (Bearing Trees, Boulders, Edifices, &c.	From Station No.	Direction and Variation	DISTANCE Ch'ns	DISTANCE Links	To Station No.	REMARKS. (Bearing Trees, Boulders, Edifices, &c.

The above is a correct Plat and Field Notes of a Survey made Oct 17 1940 ~~18~~, *for* Eastern Neb P.P. District *at the request of* Johnson County *by* Reuel Swenson *County Surveyor, and* Reuben K Swan & D. J. Clark *Chainmen.*

Reuel Swenson *County Surveyor.*

We do solemnly swear that the foregoing Plat and Field Notes are correct, and that the lines were measured by us justly and exactly, to the best of our knowledge and ability.

Subscribed and sworn to before me, ... 18 ..... } *Chainmen.*

SURVEYOR'S RECORD, JOHNSON COUNTY, NEBRASKA.

SECTION 13-14-23-24 TOWNSHIP 6 NORTH, RANGE 10 EAST OF 6th P. M.

ACHES, BEACHEAR & CO., Printers, Burlington, Iowa.

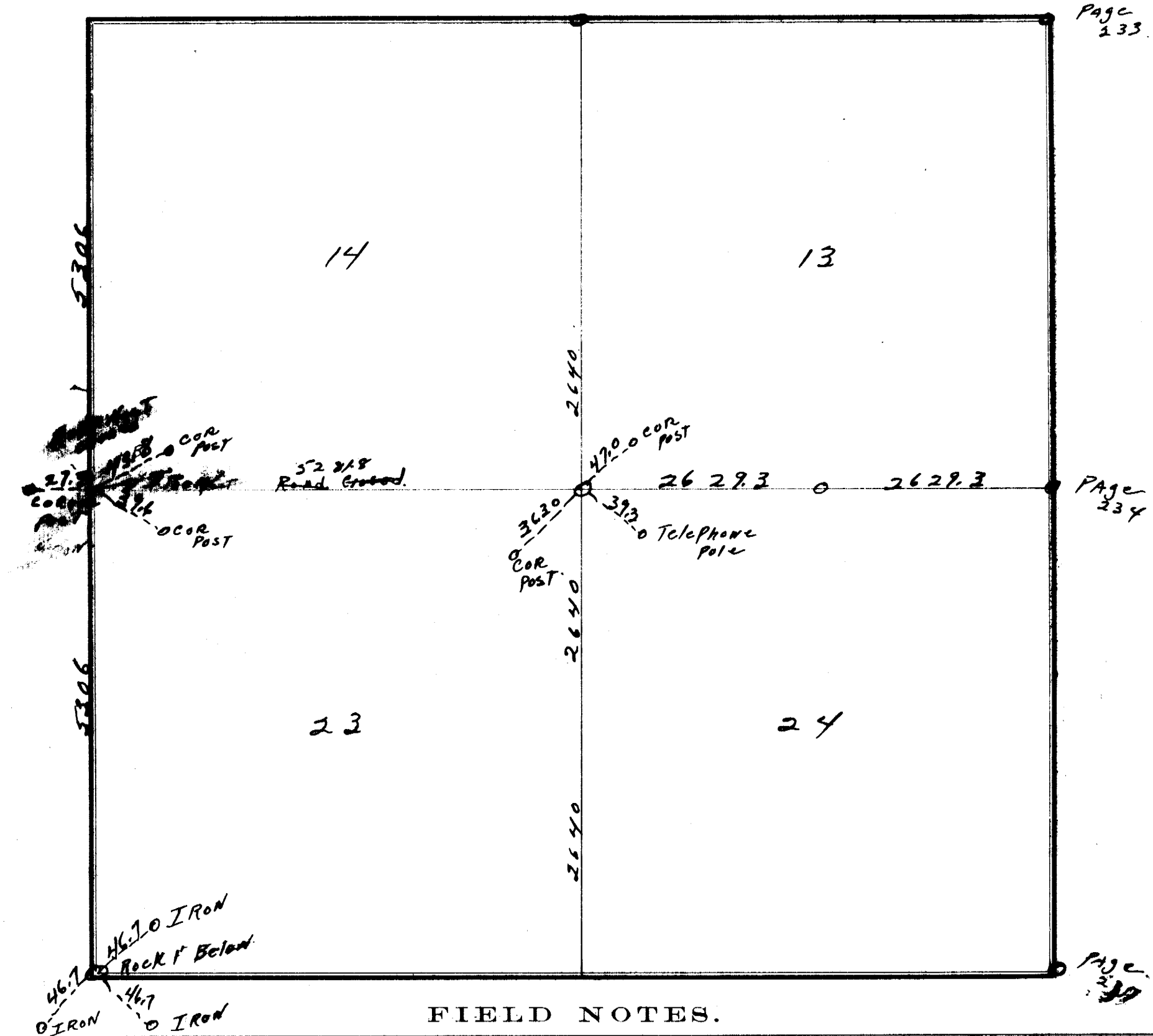

FIELD NOTES.

From Station No.	Direction and Variation	DISTANCE Ch'ns	DISTANCE Links	To Station No.	REMARKS. (Bearing Trees, Boulders, Edifices, &c.	From Station No.	Direction and Variation	DISTANCE Ch'ns	DISTANCE Links	To Station No.	REMARKS, (Bearing Trees, Boulders, Edifices, &c.

The above is a correct Plat and Field Notes of a Survey made Oct 1940 *, for* Eastern Neb P.P. Dist *at the request of* Johnson County *by* Reuel Swenson *County Surveyor, and* Reuben K Swan + D. J. Clark *Chainmen.*

Reuel Swenson Deputy **County Surveyor.**

We do solemnly swear that the foregoing Plat and Field Notes are correct, and that the lines were measured by us justly and exactly, to the best of our knowledge and ability.

Subscribed and sworn to before me, ... 18.....

..... } **Chainmen.**

SURVEYOR'S RECORD, JOHNSON COUNTY, NEBRASKA.

SECTION 3-4-9-10 **TOWNSHIP** 6 **NORTH, RANGE** 10 **EAST OF 6th P. M.**

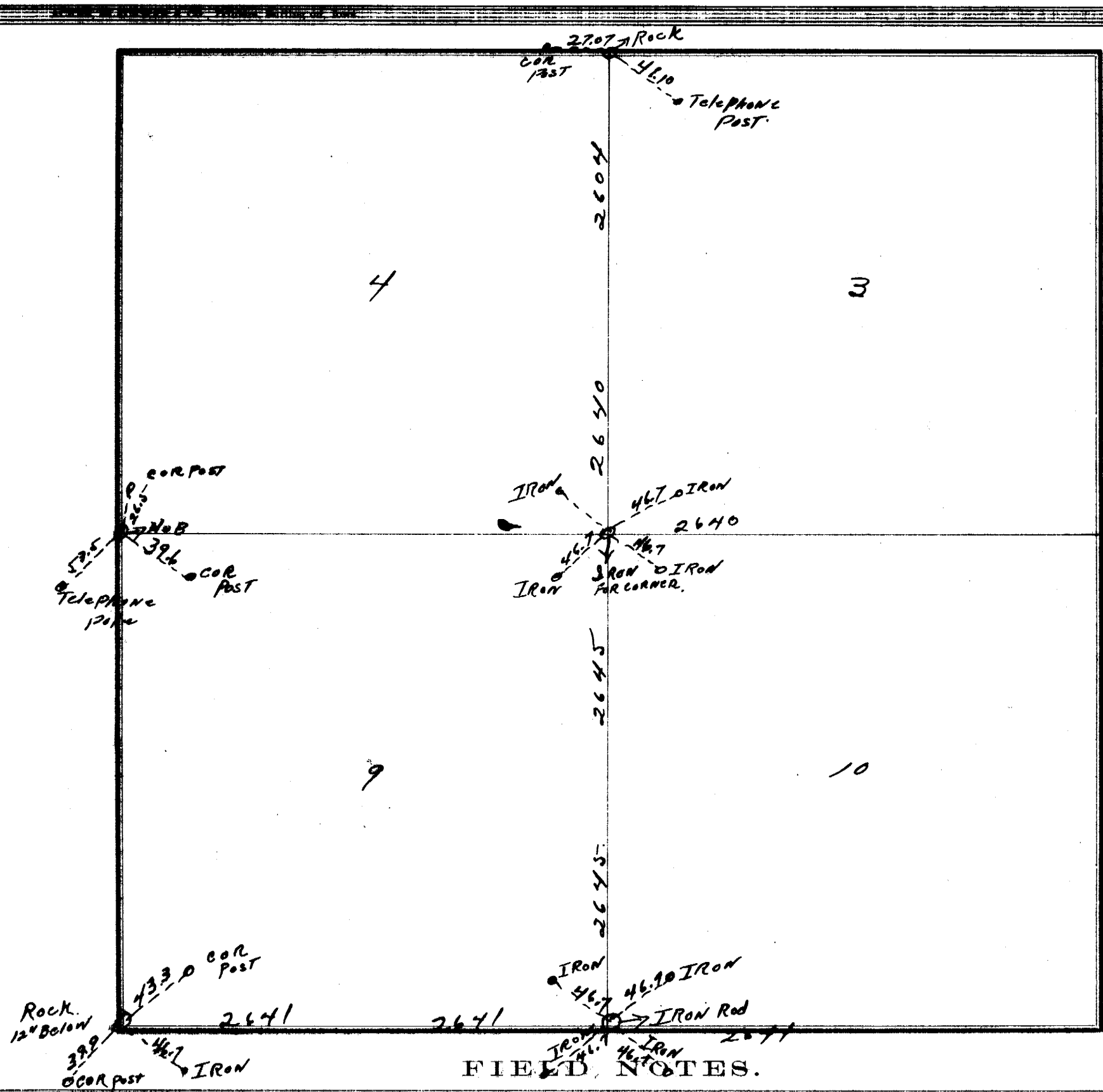

FIELD NOTES.

From Station No.	Direction and Variation	DISTANCE Ch'ns	DISTANCE Links	To Station No.	REMARKS. (Bearing Trees, Boulders, Edifices, &c.	From Station No.	Direction and Variation	DISTANCE Ch'ns	DISTANCE Links	To Station No.	REMARKS. (Bearing Trees, Boulders, Edifices, &c.

The above is a correct Plat and Field Notes of a Survey made Oct 18, ~~18~~ 1940, *for* Eastern Neb P.P. District *the request of* Johnson County *by* Reuel Swenson *County Surveyor, and* Reuben K Swan & David Clark *Chainmen.*

Reuel Swenson *Deputy County Surveyor.*

We do solemnly swear that the foregoing Plat and Field Notes are correct, and that the lines were measured by us justly and exactly, to the best of our knowledge and ability.

Subscribed and sworn to before me, ... 18.....

..... *Chainmen.*

SURVEYOR'S RECORD, JOHNSON COUNTY, NEBRASKA.

SECTION ..... TOWNSHIP 6 NORTH, RANGE 10 EAST OF 6th P. M.

KORES, BLACKMAR & CO., Printers, Burlington, Iowa.

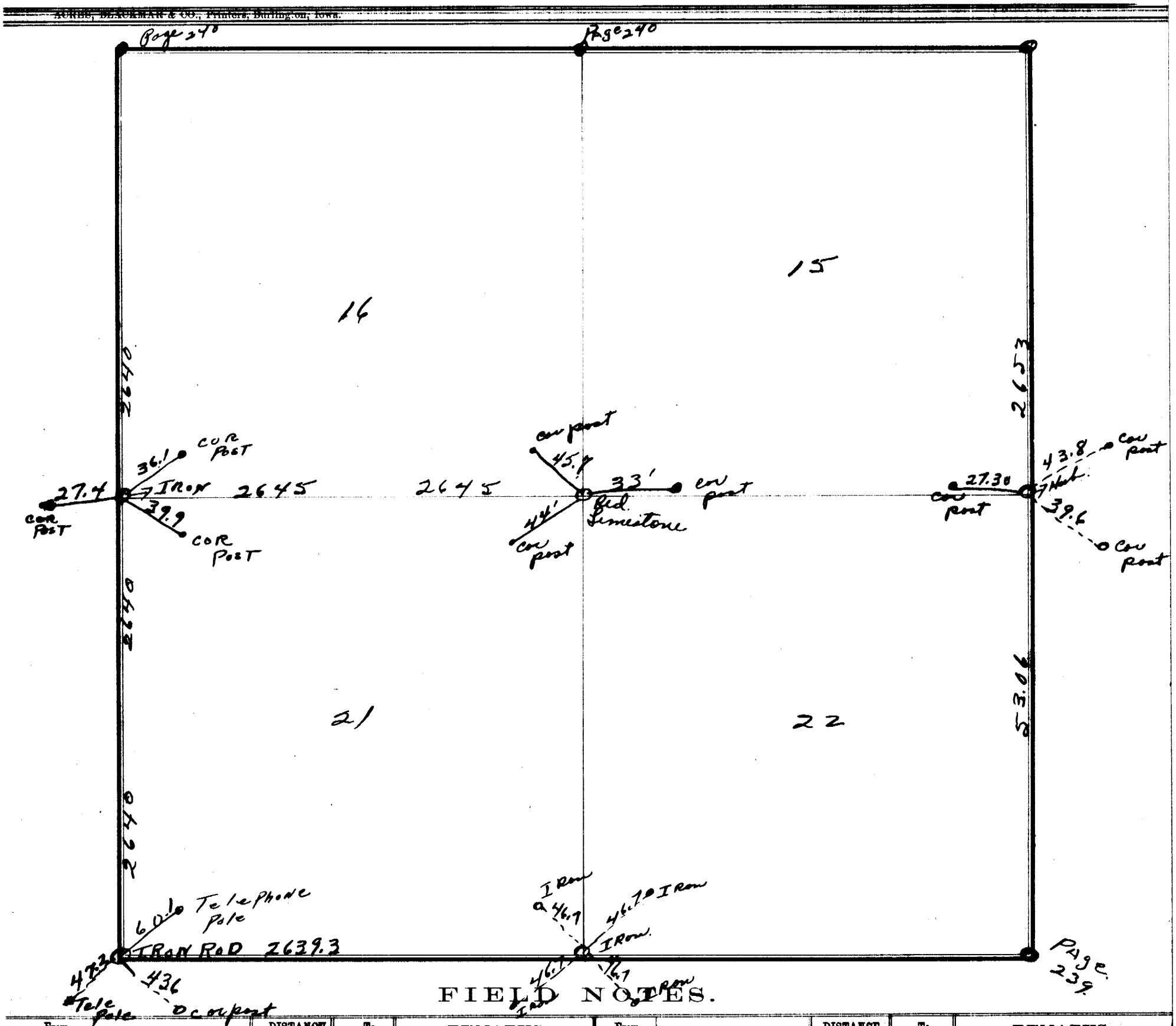

FIELD NOTES.

From Station No.	Direction and Variation	DISTANCE Ch'ns	DISTANCE Links	To Station No.	REMARKS. (Bearing Trees, Boulders, Edifices, &c.	From Station No.	Direction and Variation	DISTANCE Ch'ns	DISTANCE Links	To Station No.	REMARKS. (Bearing Trees, Boulders, Edifices, &c.

The above is a correct Plat and Field Notes of a Survey made Oct 18 1940 ~~18~~, *for* Eastern Neb. P.P. District *at the request of* Johnson County *by* Reuel Swenson *County Surveyor, and* Reuben K Lufan & David Clark *Chainmen.*

Reuel Swenson Deputy **County Surveyor.**

We do solemnly swear that the foregoing Plat and Field Notes are correct, and that the lines were measured by us justly and exactly, to the best of our knowledge and ability.

Subscribed and sworn to before me, ... 18 .....

..... } **Chainmen.**

SURVEYOR'S RECORD, JOHNSON COUNTY, NEBRASKA.

SECTION 5-6-7-8 TOWNSHIP 6 NORTH, RANGE 10 EAST OF 6th P. M.

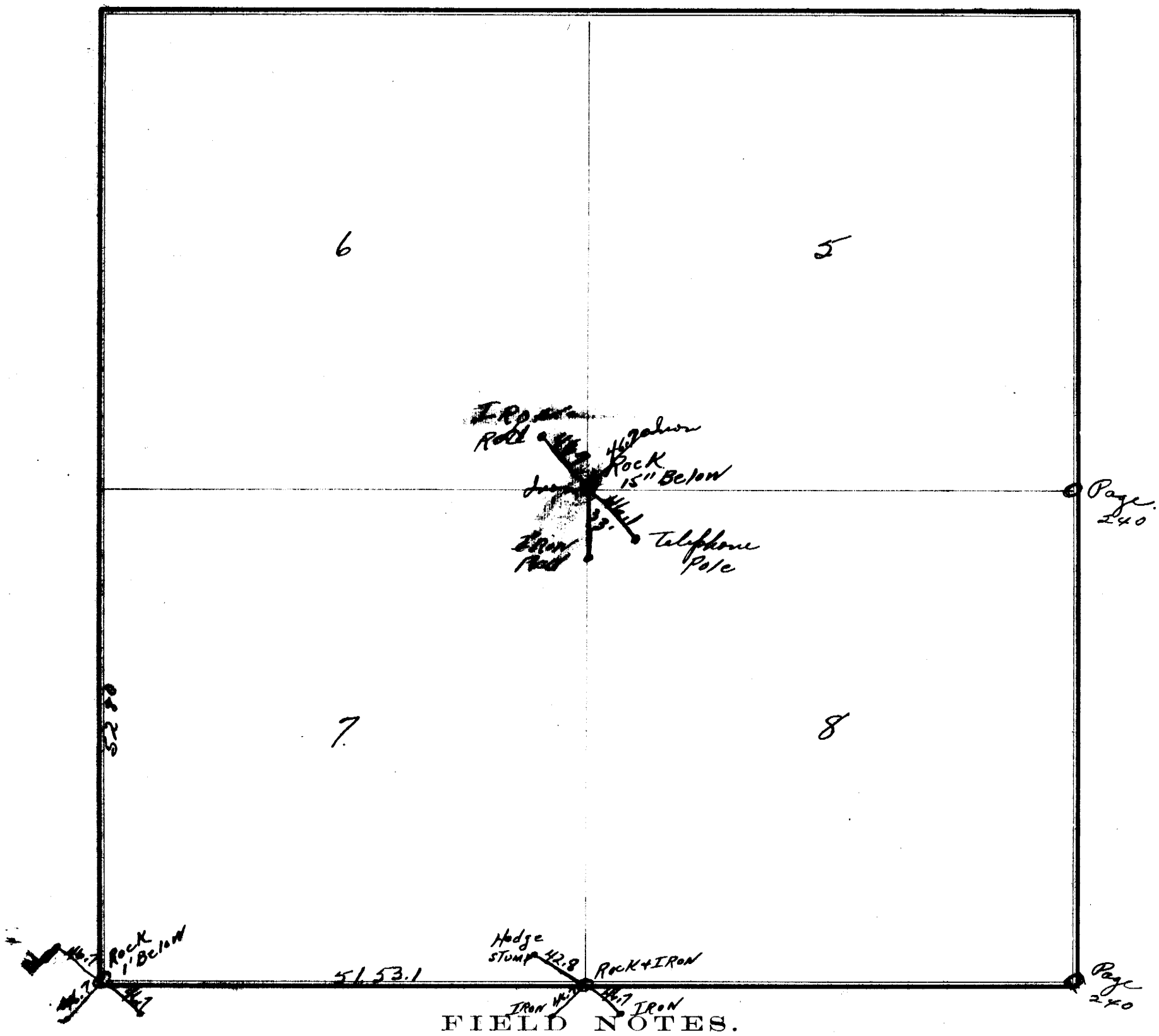

FIELD NOTES.

From Station No.	Direction and Variation	DISTANCE Ch'ns	DISTANCE Links	To Station No.	REMARKS. (Bearing Trees, Boulders, Edifices, &c.	From Station No.	Direction and Variation	DISTANCE Ch'ns	DISTANCE Links	To Station No.	REMARKS. (Bearing Trees, Boulders, Edifices, &c.

The above is a correct Plat and Field Notes of a Survey made Oct 19 ~~18~~ 1940, *for* Eastern Neb P.P. District *at the request of* Johnson County *by* Reuel Swenson *County Surveyor, and* Reuben K Swoj & D. J. Clark *Chainmen.*

Reuel Swenson Deputy *County Surveyor.*

We do solemnly swear that the foregoing Plat and Field Notes are correct, and that the lines were measured by us justly and exactly, to the best of our knowledge and ability.

Subscribed and sworn to before me, ... 18 .....

..... } *Chainmen.*

SURVEYOR'S RECORD, JOHNSON COUNTY, NEBRASKA.

SECTION 17-18-19-20 TOWNSHIP 6 NORTH, RANGE 10 EAST OF 6th P. M.

ACHES, BLACKMAN & CO., Printers, Burlington, Iowa.

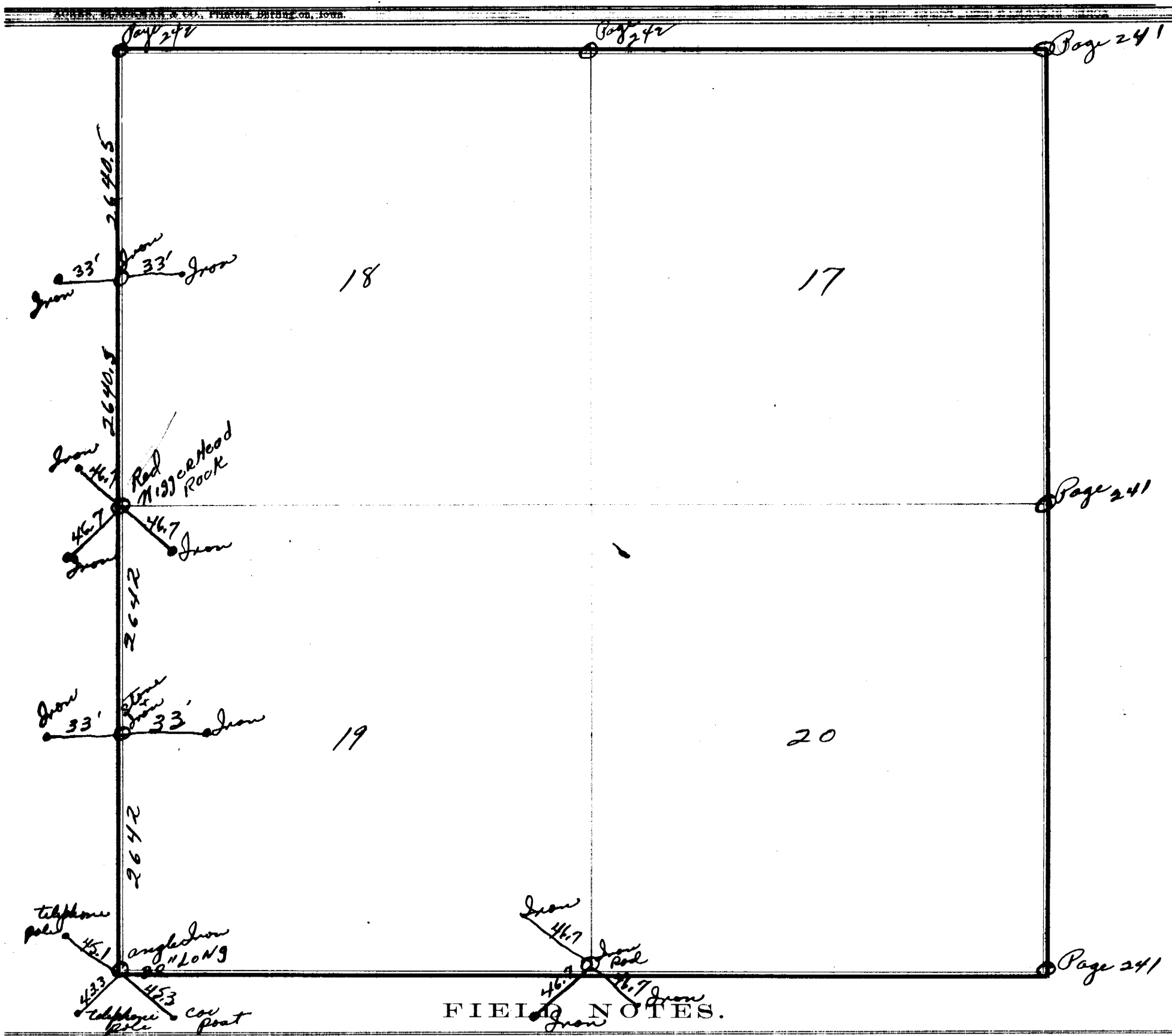

FIELD NOTES.

From Station No.	Direction and Variation	DISTANCE Ch'ns	DISTANCE Links	To Station No.	REMARKS. (Bearing Trees, Boulders, Edifices, &c.	From Station No.	Direction and Variation	DISTANCE Ch'ns	DISTANCE Links	To Station No.	REMARKS, (Bearing Trees, Boulders, Edifices, &c.

The above is a correct Plat and Field Notes of a Survey made Oct 18 40, *for* Eastern Nebr P.P. District *at the request of* Johnson County *by* Reuel Swenson *County Surveyor, and* Reuben K Swan + Dave Clark *Chainmen.*

Reuel S Swenson Deputy *County Surveyor.*

We do solemnly swear that the foregoing Plat and Field Notes are correct, and that the lines were measured by us justly and exactly, to the best of our knowledge and ability.

Subscribed and sworn to before me, ... 18 .....

..... } *Chainmen.*

SURVEYOR'S RECORD, JOHNSON COUNTY, NEBRASKA.

SECTION 29-30-31-32 TOWNSHIP 6 NORTH, RANGE 10 EAST OF 6th P. M.

Kimm, Beachley & Co., Printers, Burlington, Iowa.



FIELD NOTES.

From Station No.	Direction and Variation	DISTANCE Ch'ns	DISTANCE Links	To Station No.	REMARKS. (Bearing Trees, Boulders, Edifices, &c.	From Station No.	Direction and Variation	DISTANCE Ch'ns	DISTANCE Links	To Station No.	REMARKS, (Bearing Trees, Boulders, Edifices, &c.

The above is a correct Plat and Field Notes of a Survey made Oct ~~18~~ 1940, *for* Eastern Nebr P.P. District *at the request of* Johnson County *by* Reuel Swenson *County Surveyor, and* Reuben K Swed & D. J. Clark *Chainmen.*

Reuel Swenson *Deputy County Surveyor.*

We do solemnly swear that the foregoing Plat and Field Notes are correct, and that the lines were measured by us justly and exactly, to the best of our knowledge and ability.

Subscribed and sworn to before me, ... 18 ..... } *Chainmen.*

SURVEYOR'S RECORD, JOHNSON COUNTY, NEBRASKA.

SECTION 2-3-10-11 **TOWNSHIP** 6 **NORTH, RANGE** 9 **EAST OF 6th P. M.**

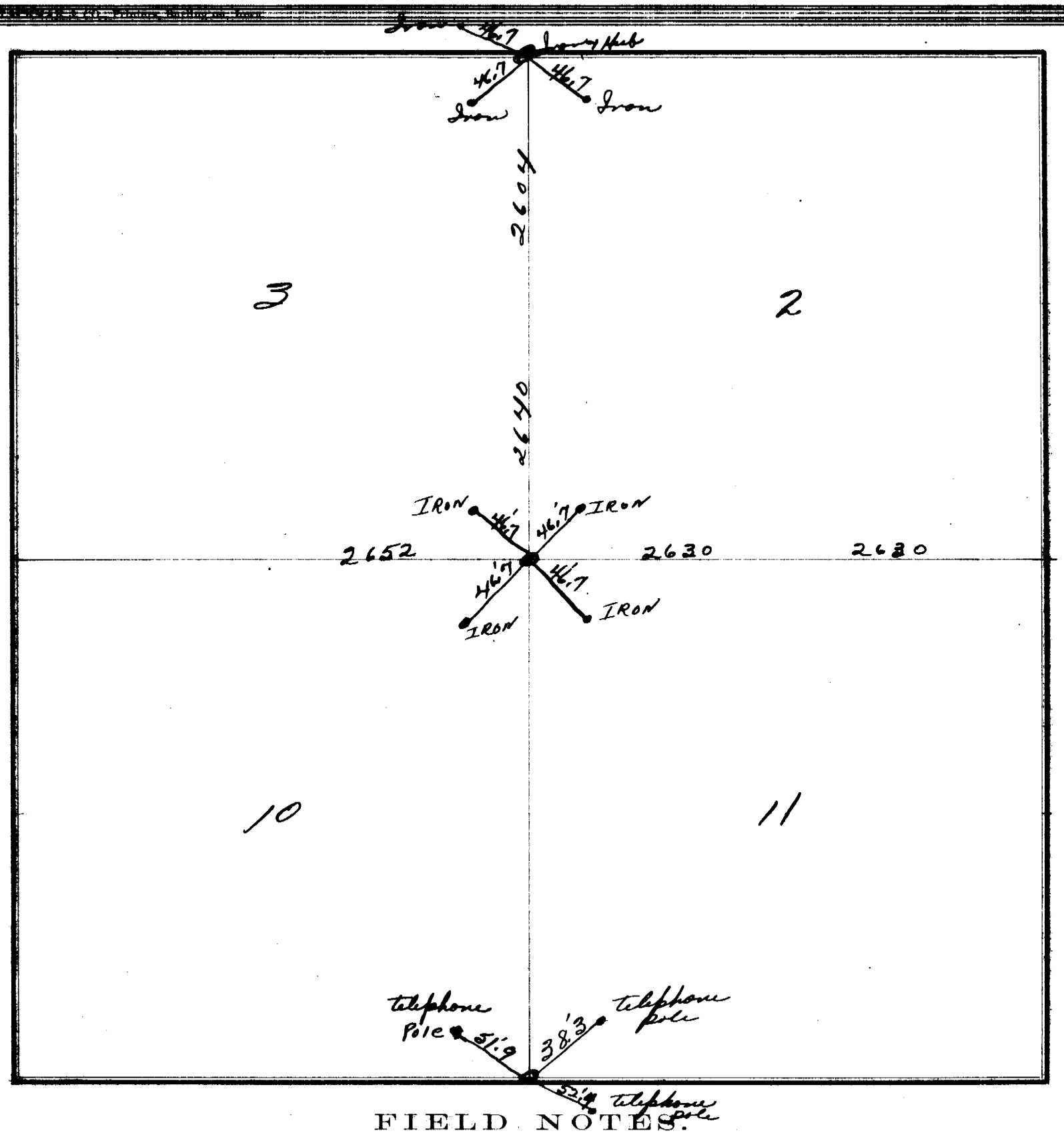

FIELD NOTES.

From Station No.	Direction and Variation	DISTANCE Ch'ns	DISTANCE Links	To Station No.	REMARKS. (Bearing Trees, Boulders, Edifices, &c.	From Station No.	Direction and Variation	DISTANCE Ch'ns	DISTANCE Links	To Station No.	REMARKS. (Bearing Trees, Boulders, Edifices, &c.

The above is a correct Plat and Field Notes of a Survey made Oct *18*40, *for* Eastern Nebr P.P. District *at the request of* Johnson County *by* Reuel Sweeman *County Surveyor, and* Reuben K Swan + Dave Clark *Chainmen.*

Reuel Sweeman Deputy *County Surveyor.*

We do solemnly swear that the foregoing Plat and Field Notes are correct, and that the lines were measured by us justly and exactly, to the best of our knowledge and ability.

Subscribed and sworn to before me, ... 18.....

..... } ..... } **Chainmen.**

SURVEYOR'S RECORD, JOHNSON COUNTY, NEBRASKA.

SECTION 14-15-22-23 **TOWNSHIP** 6 **NORTH, RANGE** 9 **EAST OF 6th P. M.**

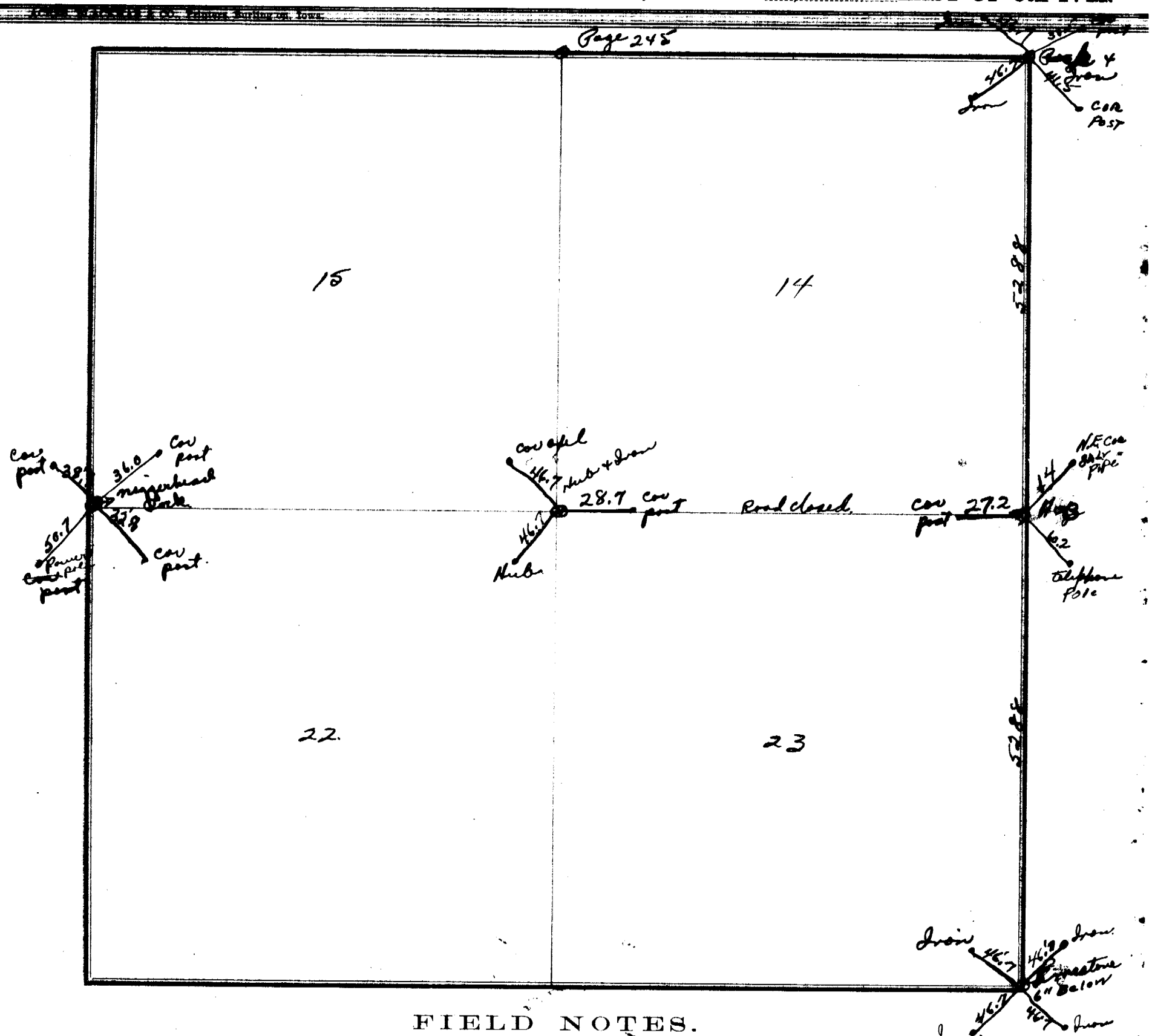

FIELD NOTES.

From Station No.	Direction and Variation	DISTANCE Ch'ns	DISTANCE Links	To Station No.	REMARKS. (Bearing Trees, Boulders, Edifices, &c.	From Station No.	Direction and Variation	DISTANCE Ch'ns	DISTANCE Links	To Station No.	REMARKS. (Bearing Trees, Boulders, Edifices, &c.

The above is a correct Plat and Field Notes of a Survey made Oct 1940 ~~18~~, *for* Eastern Neb P.P. District *at the request of* Johnson County *by* Reuel Swenson *County Surveyor, and* Reuben K Swan + D. J. Clark *Chainmen.*

Reuel Swenson *Deputy County Surveyor.*

We do solemnly swear that the foregoing Plat and Field Notes are correct, and that the lines were measured by us justly and exactly, to the best of our knowledge and ability.

Subscribed and sworn to before me, ... 18.....

..... } ***Chainmen.***

SURVEYOR'S RECORD, JOHNSON COUNTY, NEBRASKA.

SECTION 8-9-17-16 TOWNSHIP 6 NORTH, RANGE 9 EAST OF 6th P. M.

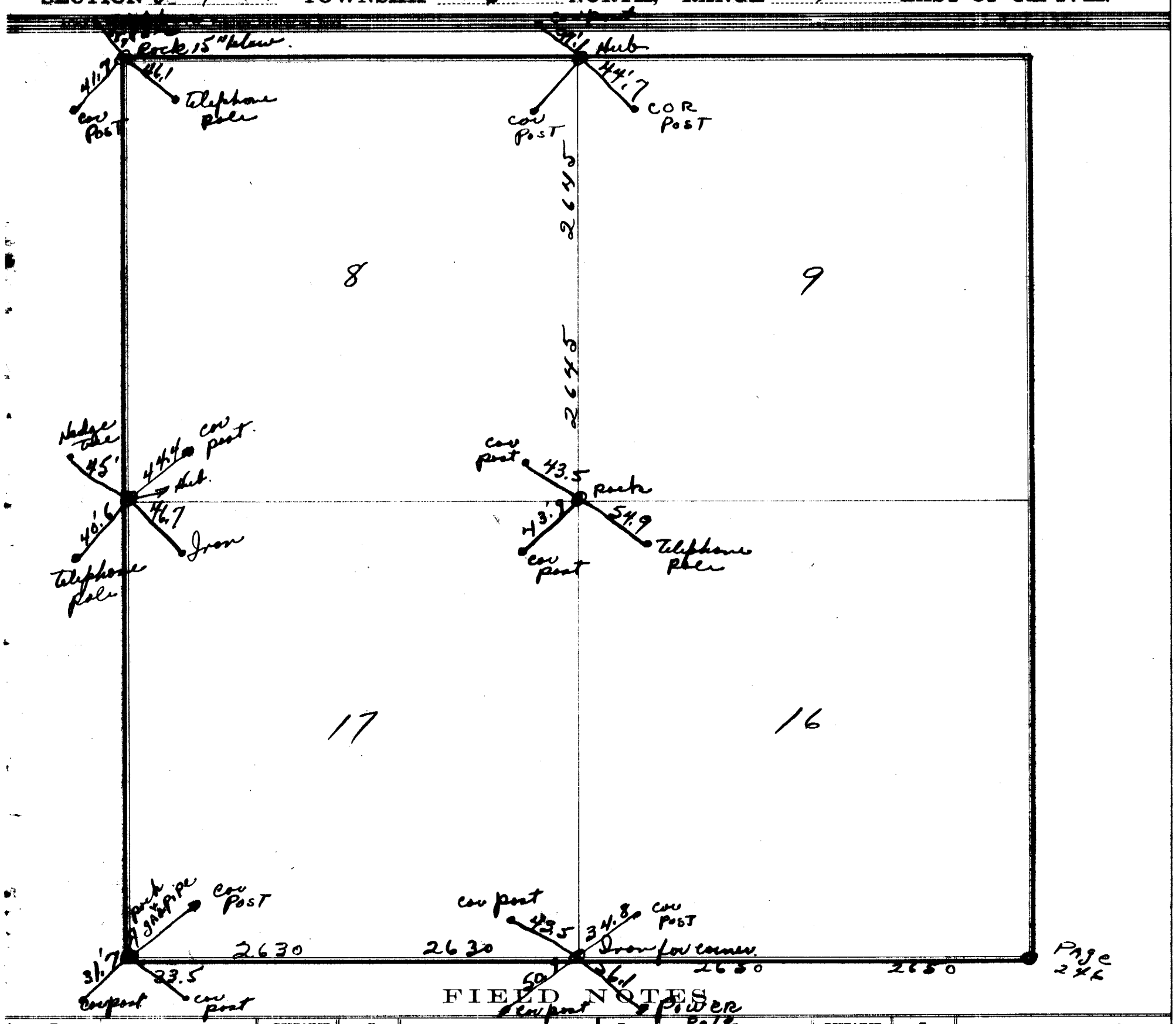

FIELD NOTES

From Station No.	Direction and Variation	DISTANCE Ch'ns	DISTANCE Links	To Station No.	REMARKS. (Bearing Trees, Boulders, Edifices, &c.	From Station No.	Direction and Variation	DISTANCE Ch'ns	DISTANCE Links	To Station No.	REMARKS. (Bearing Trees, Boulders, Edifices, &c.

The above is a correct Plat and Field Notes of a Survey made October ~~18~~ 1940, *for* Eastern Nebr. P.P. District *at the request of* Johnson County *by* Reuel Severson *County Surveyor, and* Reuben Sund + D. J. Clark *Chainmen.*

Reuel Severson *County Surveyor.*

We do solemnly swear that the foregoing Plat and Field Notes are correct, and that the lines were measured by us justly and exactly, to the best of our knowledge and ability.

Subscribed and sworn to before me, ... 18 ..... } Chainmen.

SURVEYOR'S RECORD, JOHNSON COUNTY, NEBRASKA.

SECTION 7 TOWNSHIP 6 NORTH, RANGE 9 EAST OF 6th P. M.



FIELD NOTES.

From Station No.	Direction and Variation	DISTANCE Ch'ns	DISTANCE Links	To Station No.	REMARKS. (Bearing Trees, Boulders, Edifices, &c.	From Station No.	Direction and Variation	DISTANCE Ch'ns	DISTANCE Links	To Station No.	REMARKS. (Bearing Trees, Boulders, Edifices, &c.

The above is a correct Plat and Field Notes of a Survey made October 1940 *, for* Eastern Neb. P.P. Dist. *at the request of* Johnson County *by* Rurel Swenson *County Surveyor, and* Reuben Swan & D. J. Clark *Chainmen.*

Rurel Swenson Deputy *County Surveyor.*

We do solemnly swear that the foregoing Plat and Field Notes are correct, and that the lines were measured by us justly and exactly, to the best of our knowledge and ability.

Subscribed and sworn to before me, ... 18 ..... } *Chainmen.*

SURVEYOR'S RECORD, JOHNSON COUNTY, NEBRASKA.

SECTION 28-27-33-34 TOWNSHIP [illegible] NORTH, RANGE 9 EAST OF 6th P. M.

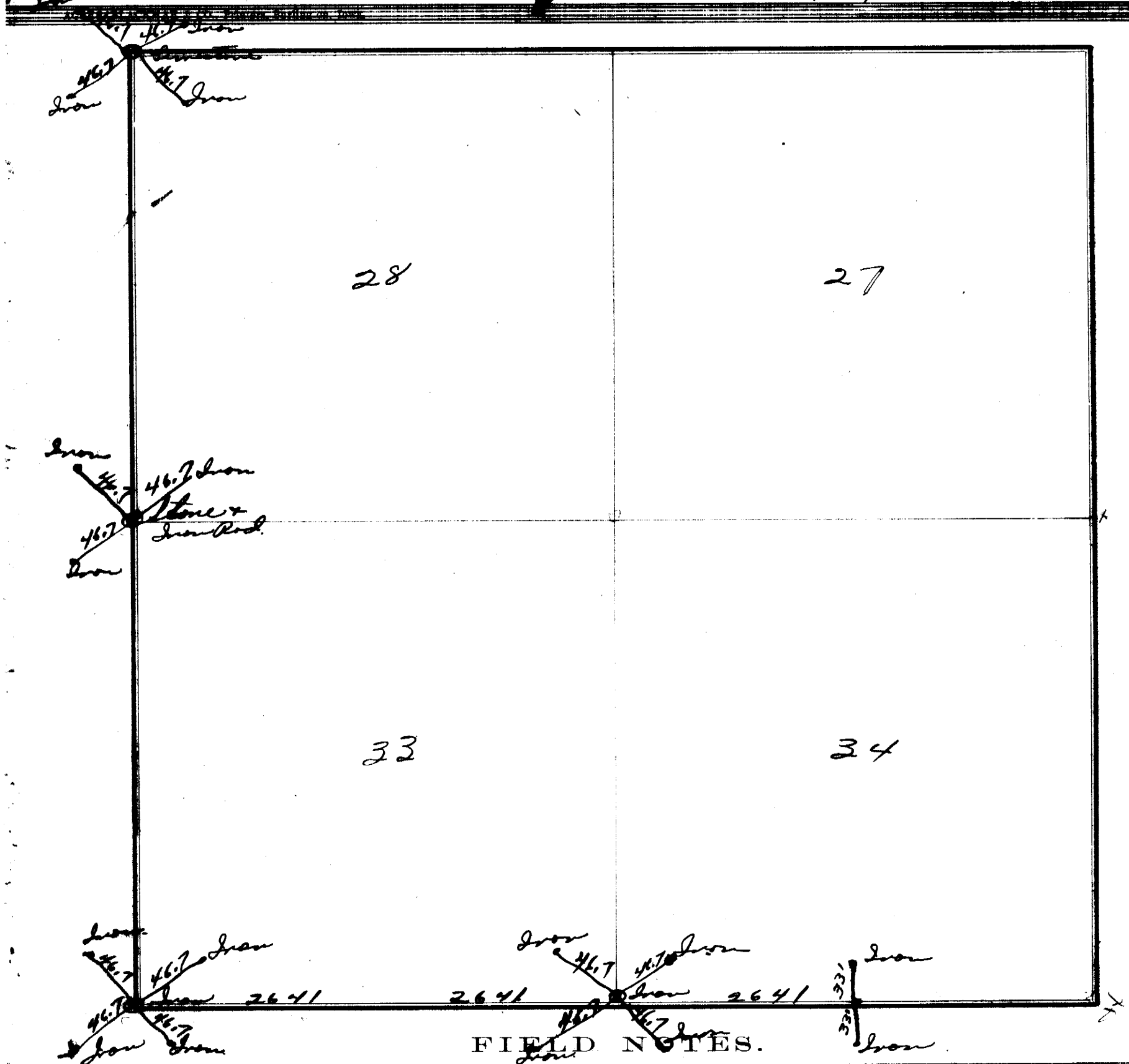

FIELD NOTES.

From Station No.	Direction and Variation	DISTANCE Ch'ns	DISTANCE Links	To Station No.	REMARKS. (Bearing Trees, Boulders, Edifices, &c.	From Station No.	Direction and Variation	DISTANCE Ch'ns	DISTANCE Links	To Station No.	REMARKS. (Bearing Trees, Boulders, Edifices, &c.

The above is a correct Plat and Field Notes of a Survey made October *18*40*, for* Eastern Nebr P.P. Ass't *at the request of* Johnson County *by* Reuel Swenson *County Surveyor, and* Reuben K. Brown + D. J. Clark *Chainmen.*

Reuel Swenson *Deputy County Surveyor.*

We do solemnly swear that the foregoing Plat and Field Notes are correct, and that the lines were measured by us justly and exactly, to the best of our knowledge and ability.

Subscribed and sworn to before me, ... 18..... } *Chainmen.*

SURVEYOR'S RECORD, JOHNSON COUNTY, NEBRASKA.

SECTION 18-20-29-30 TOWNSHIP 4 NORTH, RANGE 9 EAST OF 6th P. M.

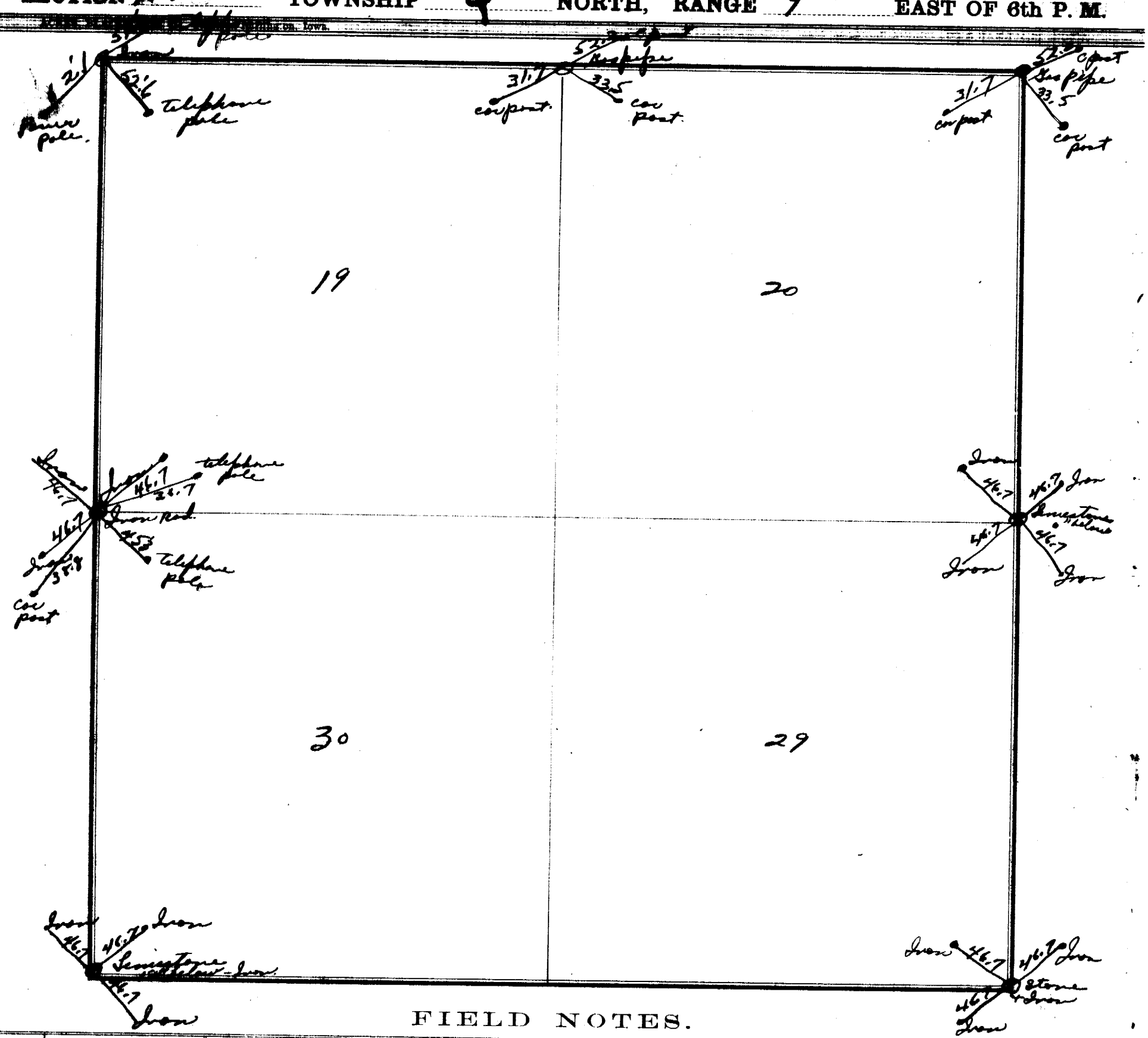

FIELD NOTES.

From Station No.	Direction and Variation	DISTANCE Ch'ns	DISTANCE Links	To Station No.	REMARKS. (Bearing Trees, Boulders, Edifices, &c.	From Station No.	Direction and Variation	DISTANCE Ch'ns	DISTANCE Links	To Station No.	REMARKS. (Bearing Trees, Boulders, Edifices, &c.

The above is a correct Plat and Field Notes of a Survey made October 1940 *for* Eastern Neb. P.P. District *at the request of* Johnson County *by* Reuel Swenson *County Surveyor, and* Reuben K Swenson & D. J. Clark *Chainmen.*

Reuel Swenson *County Surveyor.*

We do solemnly swear that the foregoing Plat and Field Notes are correct, and that the lines were measured by us justly and exactly, to the best of our knowledge and ability.

Subscribed and sworn to before me, ... 18 ..... } *Chainmen.*

SURVEYOR'S RECORD, JOHNSON COUNTY, NEBRASKA.

SECTION 56-78 TOWNSHIP 5 NORTH, RANGE 9 EAST OF 6th P. M.

ACME BLANK BOOK & CO. Printers, Springfield, Ohio.

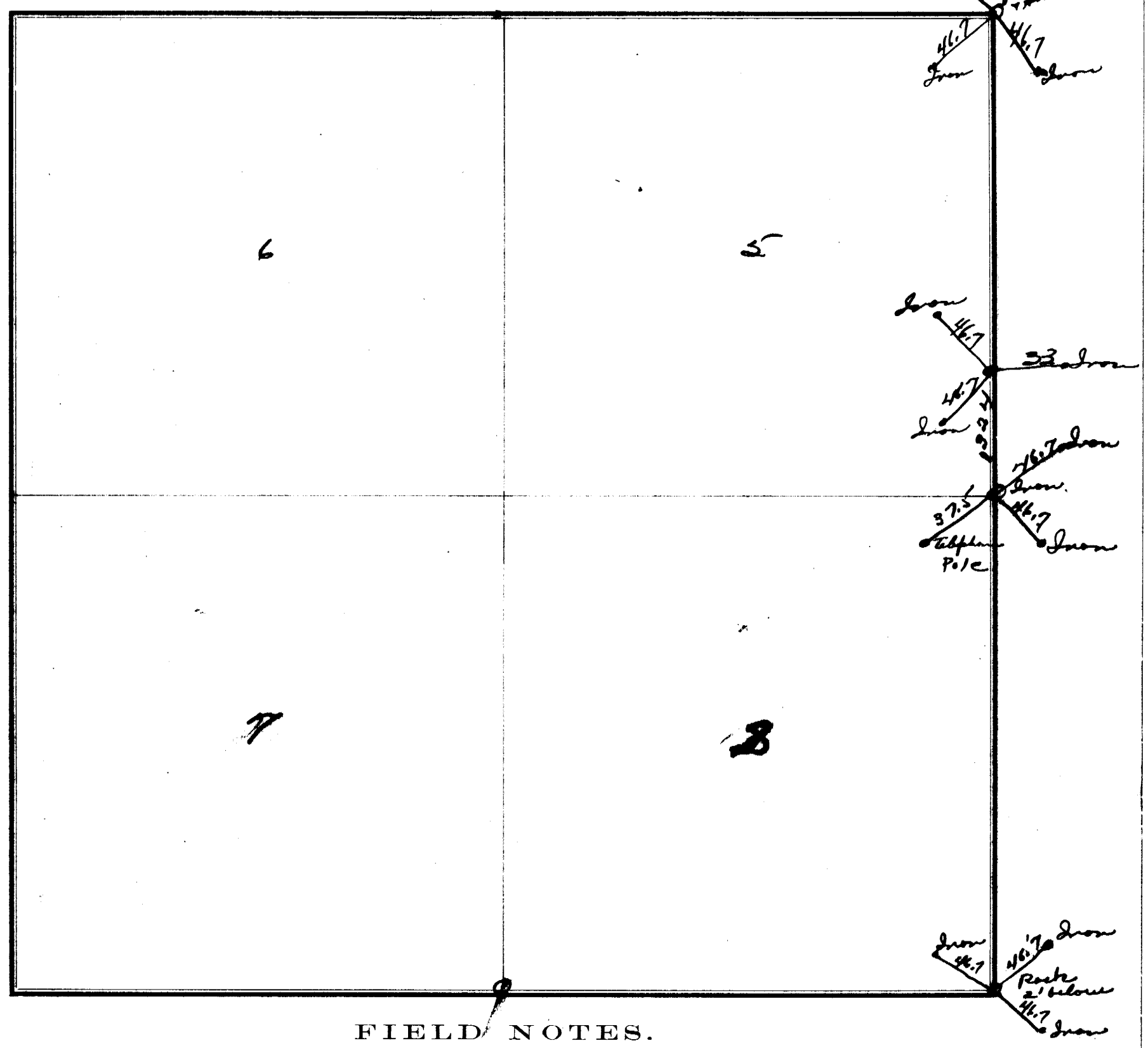

FIELD NOTES.

From Station No.	Direction and Variation	DISTANCE Ch'ns	DISTANCE Links	To Station No.	REMARKS. (Bearing Trees, Boulders, Edifices, &c.	From Station No.	Direction and Variation	DISTANCE Ch'ns	DISTANCE Links	To Station No.	REMARKS. (Bearing Trees, Boulders, Edifices, &c.

The above is a correct Plat and Field Notes of a Survey made October *18*40*, for* Eastern Neb. P.P. District *at the request of* Johnson County *by* Reuel Swanson *County Surveyor, and* Reuben K. Swan & S. J. Clark *Chainmen.*

Reuel Swanson *County Surveyor.*

We do solemnly swear that the foregoing Plat and Field Notes are correct, and that the lines were measured by us justly and exactly, to the best of our knowledge and ability.

Subscribed and sworn to before me, ... 18..... } Chainmen.

SURVEYOR'S RECORD, JOHNSON COUNTY, NEBRASKA.

SECTION 43-9-10 TOWNSHIP 5 NORTH, RANGE 9 EAST OF 6th P. M.

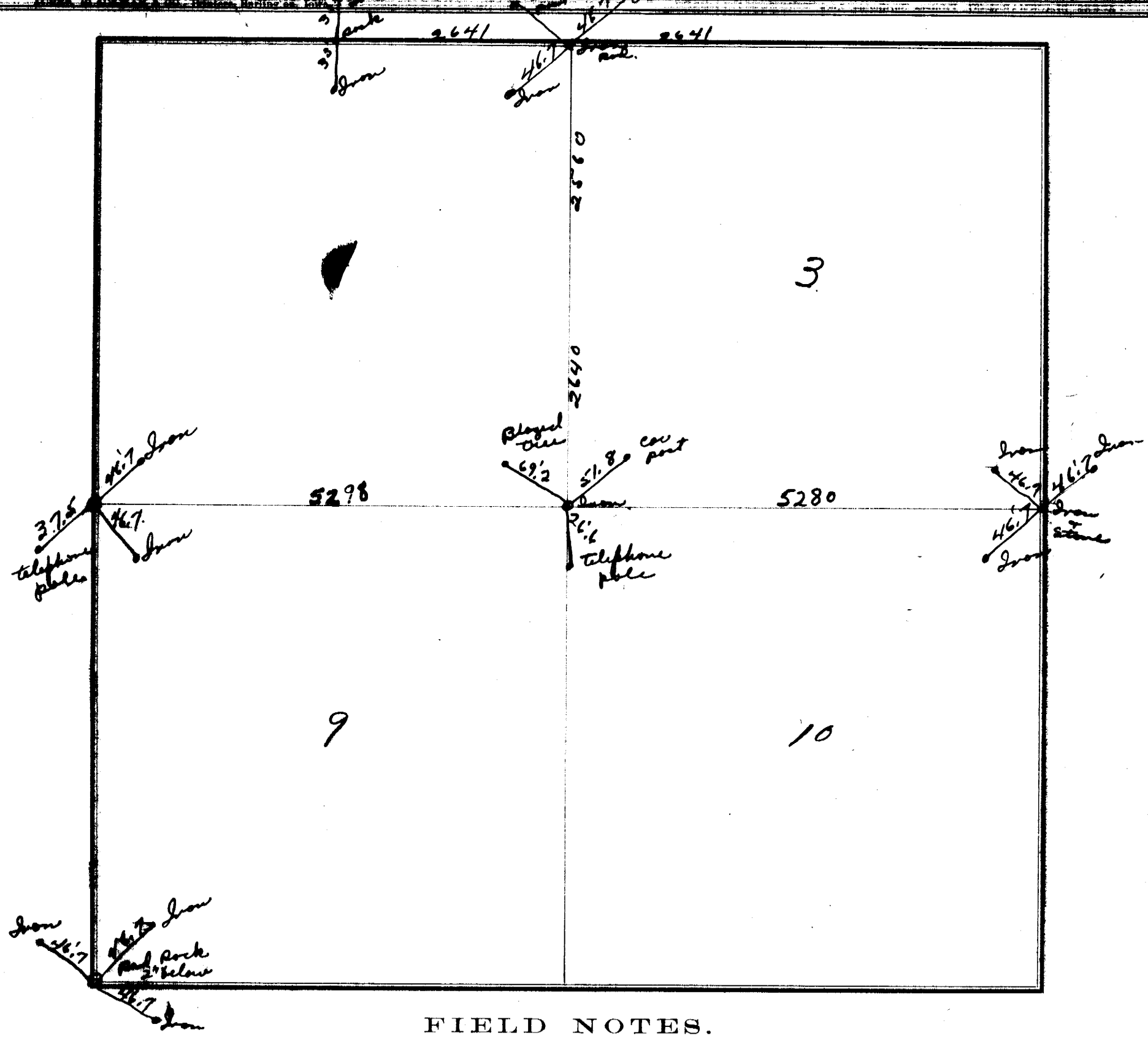

FIELD NOTES.

From Station No.	Direction and Variation	DISTANCE Ch'ns	DISTANCE Links	To Station No.	REMARKS. (Bearing Trees, Boulders, Edifices, &c.	From Station No.	Direction and Variation	DISTANCE Ch'ns	DISTANCE Links	To Station No.	REMARKS. (Bearing Trees, Boulders, Edifices, &c.

The above is a correct Plat and Field Notes of a Survey made October 1840 18, *for* Eastern Neb. P. P. District *at the request of* Johnson County *by* Reuel Swenson *County Surveyor, and* Reuben K Swan & D. J. Clark *Chainmen.*

Reuel Swenson *Deputy County Surveyor.*

We do solemnly swear that the foregoing Plat and Field Notes are correct, and that the lines were measured by us justly and exactly, to the best of our knowledge and ability.

Subscribed and sworn to before me, ... 18..... } *Chainmen.*

SURVEYOR'S RECORD, JOHNSON COUNTY, NEBRASKA.

SECTION 1-2-11-12 TOWNSHIP 5 NORTH, RANGE 9 EAST OF 6th P. M.

ACKER, BLACKMAR & CO. PRINTERS, BURLINGTON, IOWA.

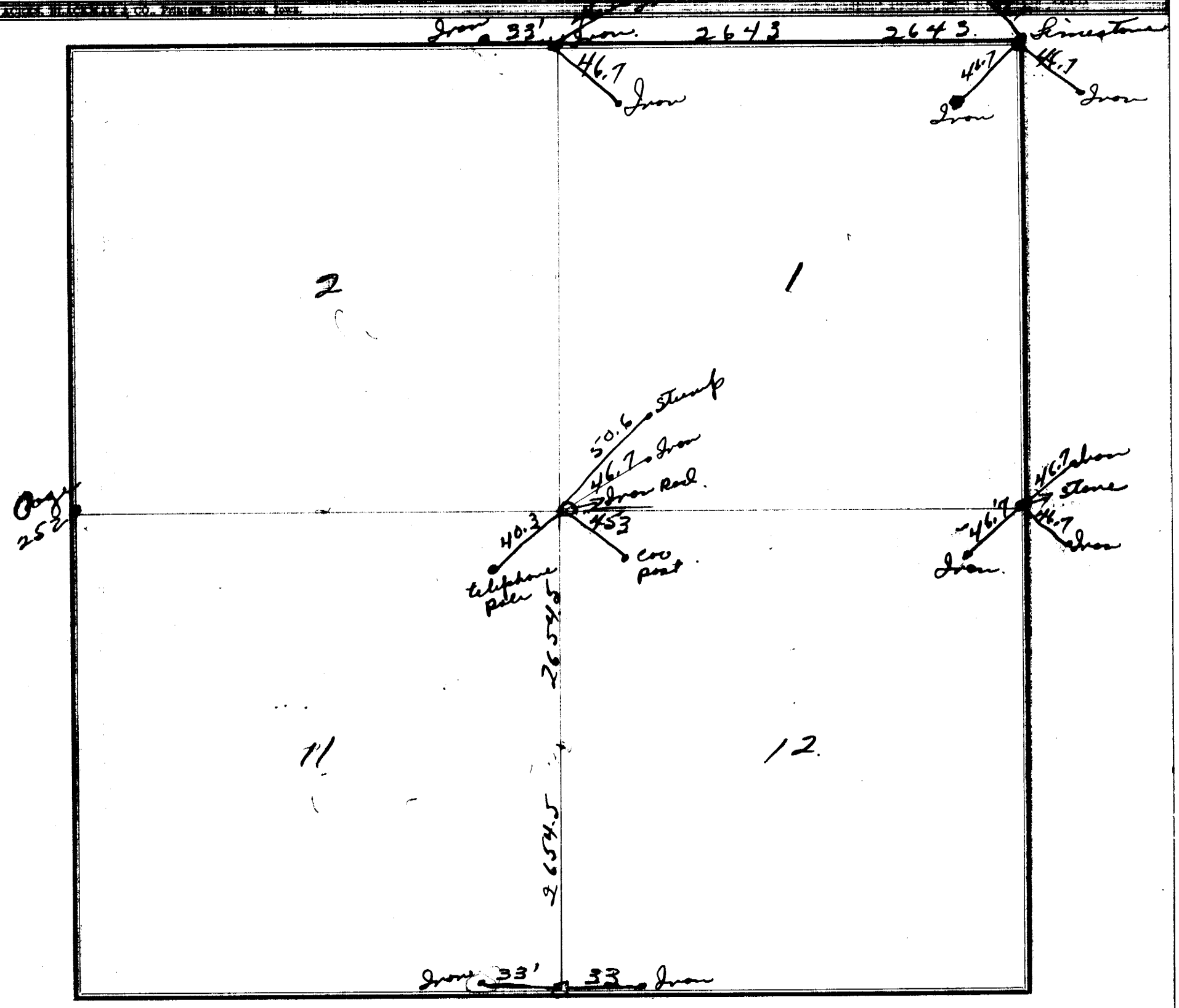

FIELD NOTES.

From Station No.	Direction and Variation	DISTANCE Ch'ns	DISTANCE Links	To Station No.	REMARKS. (Bearing Trees, Boulders, Edifices, &c.	From Station No.	Direction and Variation	DISTANCE Ch'ns	DISTANCE Links	To Station No.	REMARKS. (Bearing Trees, Boulders, Edifices, &c.

The above is a correct Plat and Field Notes of a Survey made October 1880, *for* Eastern Neb. P. P. District *at the request of* Johnson County *by* Reuel Swenson, *County Surveyor, and* Reuben K. Swan + D. J. Clark *Chainmen.*

Reuel Swenson *Deputy County Surveyor.*

We do solemnly swear that the foregoing Plat and Field Notes are correct, and that the lines were measured by us justly and exactly, to the best of our knowledge and ability.

Subscribed and sworn to before me, ... 18 .....

..... } Chainmen.

SURVEYOR'S RECORD, JOHNSON COUNTY, NEBRASKA.

SECTIONS 5-6-7-8 TOWNSHIP 5 NORTH, RANGE 10 EAST OF 6th P. M.

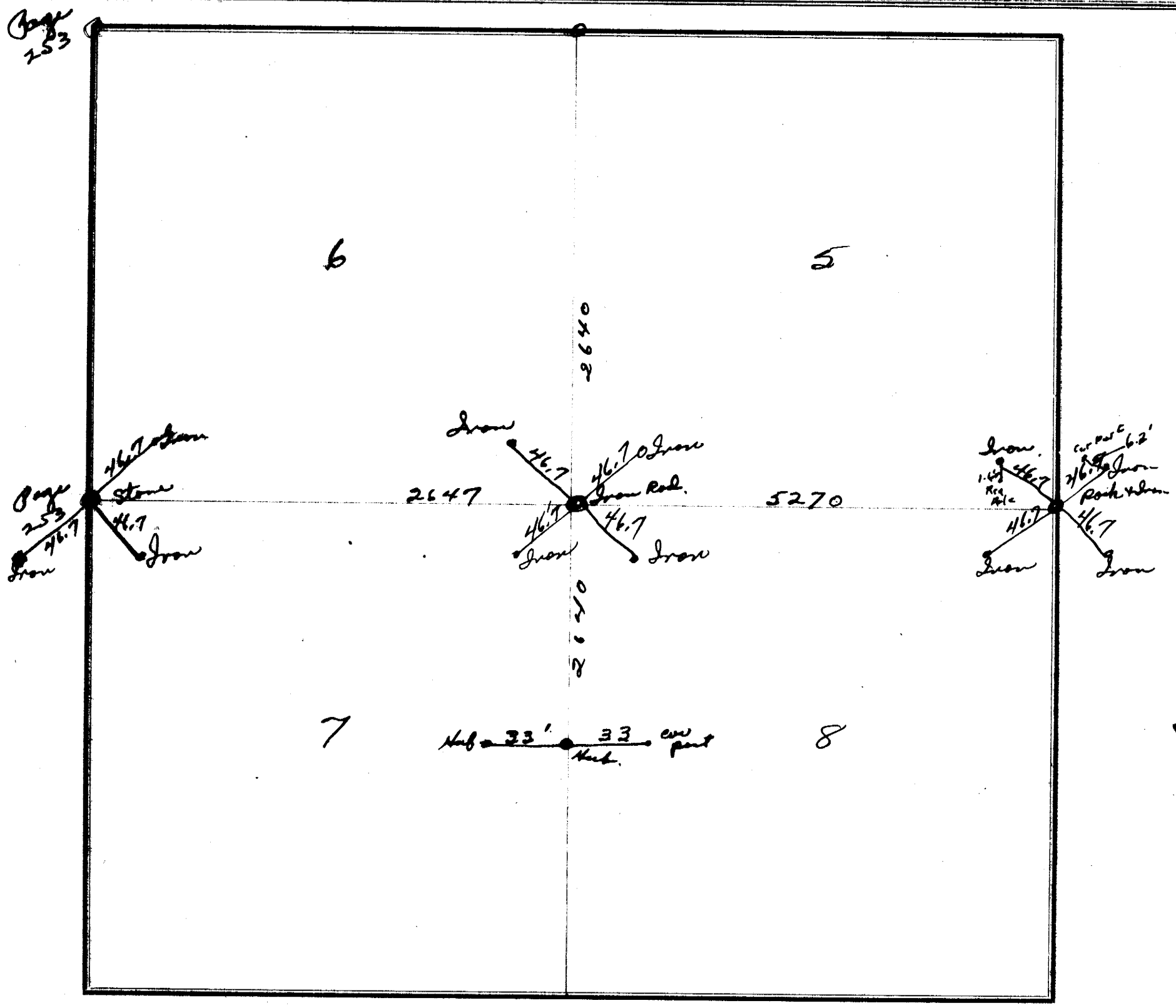

FIELD NOTES.

From Station No.	Direction and Variation	DISTANCE Ch'ns	DISTANCE Links	To Station No.	REMARKS. (Bearing Trees, Boulders, Edifices, &c.	From Station No.	Direction and Variation	DISTANCE Ch'ns	DISTANCE Links	To Station No.	REMARKS, (Bearing Trees, Boulders, Edifices, &c.

The above is a correct Plat and Field Notes of a Survey made October 1940 ~~18~~, *for* Eastern Neb. P.P. District *at the request of* Johnson County *by* Reuel Swenson *County Surveyor, and* Reuben K. Swenson & D. J. Clark *Chainmen.*

Reuel Swenson Deputy *County Surveyor.*

We do solemnly swear that the foregoing Plat and Field Notes are correct, and that the lines were measured by us justly and exactly, to the best of our knowledge and ability.

Subscribed and sworn to before me, ... 18 .....

..... } *Chainmen.*

SURVEYOR'S RECORD, JOHNSON COUNTY, NEBRASKA.

SECTION 17-18-19-20 TOWNSHIP 5 NORTH, RANGE 9 EAST OF 6th P. M.

ACRES, BLACKMAR & CO., Printers, Burlington, Iowa.

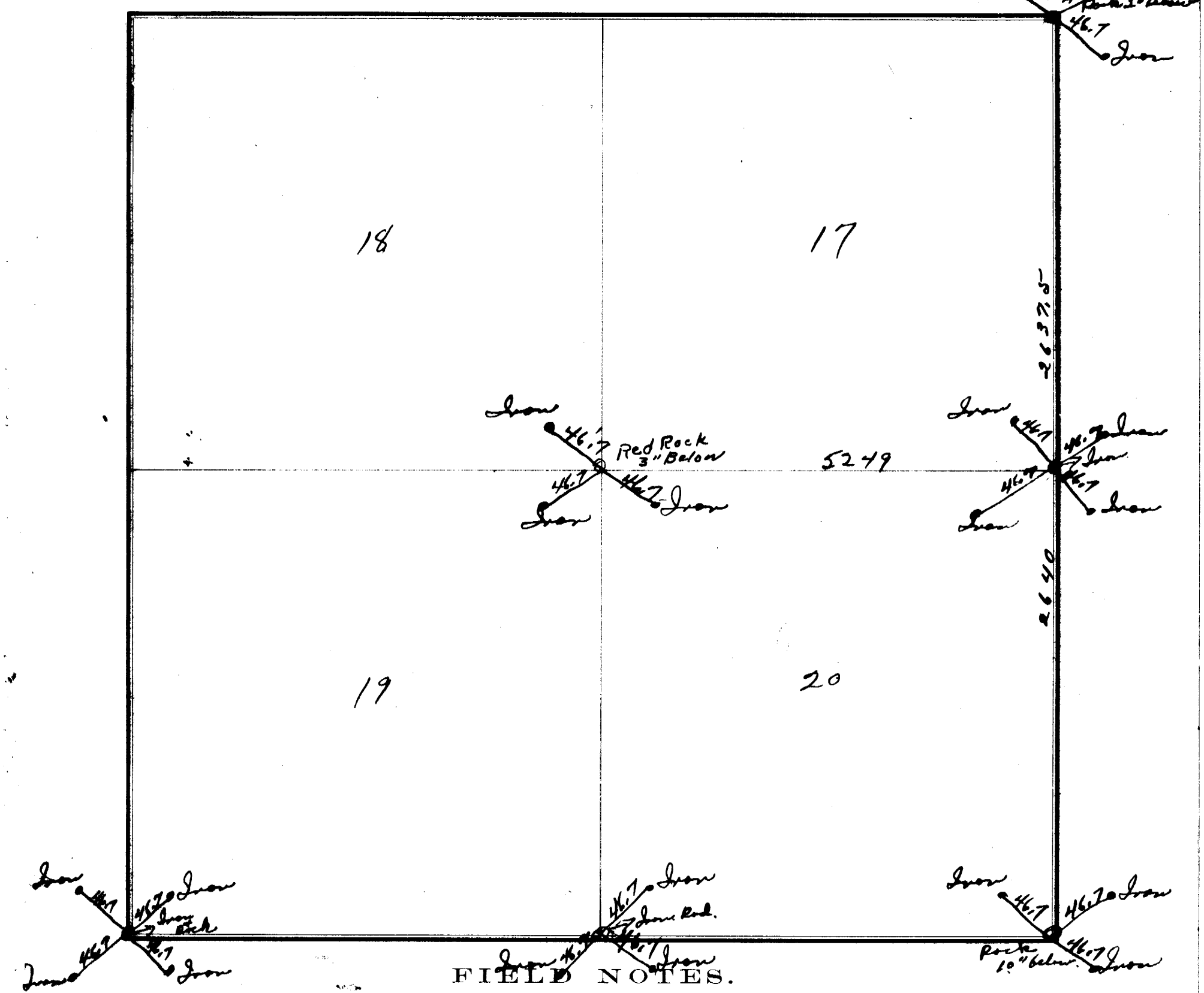

FIELD NOTES.

From Station No.	Direction and Variation	DISTANCE Ch'ns	DISTANCE Links	To Station No.	REMARKS. (Bearing Trees, Boulders, Edifices, &c.	From Station No.	Direction and Variation	DISTANCE Ch'ns	DISTANCE Links	To Station No.	REMARKS, (Bearing Trees, Boulders, Edifices, &c.

The above is a correct Plat and Field Notes of a Survey made October 1940 ~~18~~, *for* Eastern Nebr. P.P. Dist *at the request of* Johnson County *by* Reuel Swenson *County Surveyor, and* Ruben K Swan & D. J. Clark *Chainmen.*

Reuel Swenson. *County Surveyor.*

We do solemnly swear that the foregoing Plat and Field Notes are correct, and that the lines were measured by us justly and exactly, to the best of our knowledge and ability.

Subscribed and sworn to before me, ... 18 .....

..... } *Chainmen.*

SURVEYOR'S RECORD, JOHNSON COUNTY, NEBRASKA.

SECTION 15-16-21-22 TOWNSHIP 5 NORTH, RANGE 9 EAST OF 6th P. M.

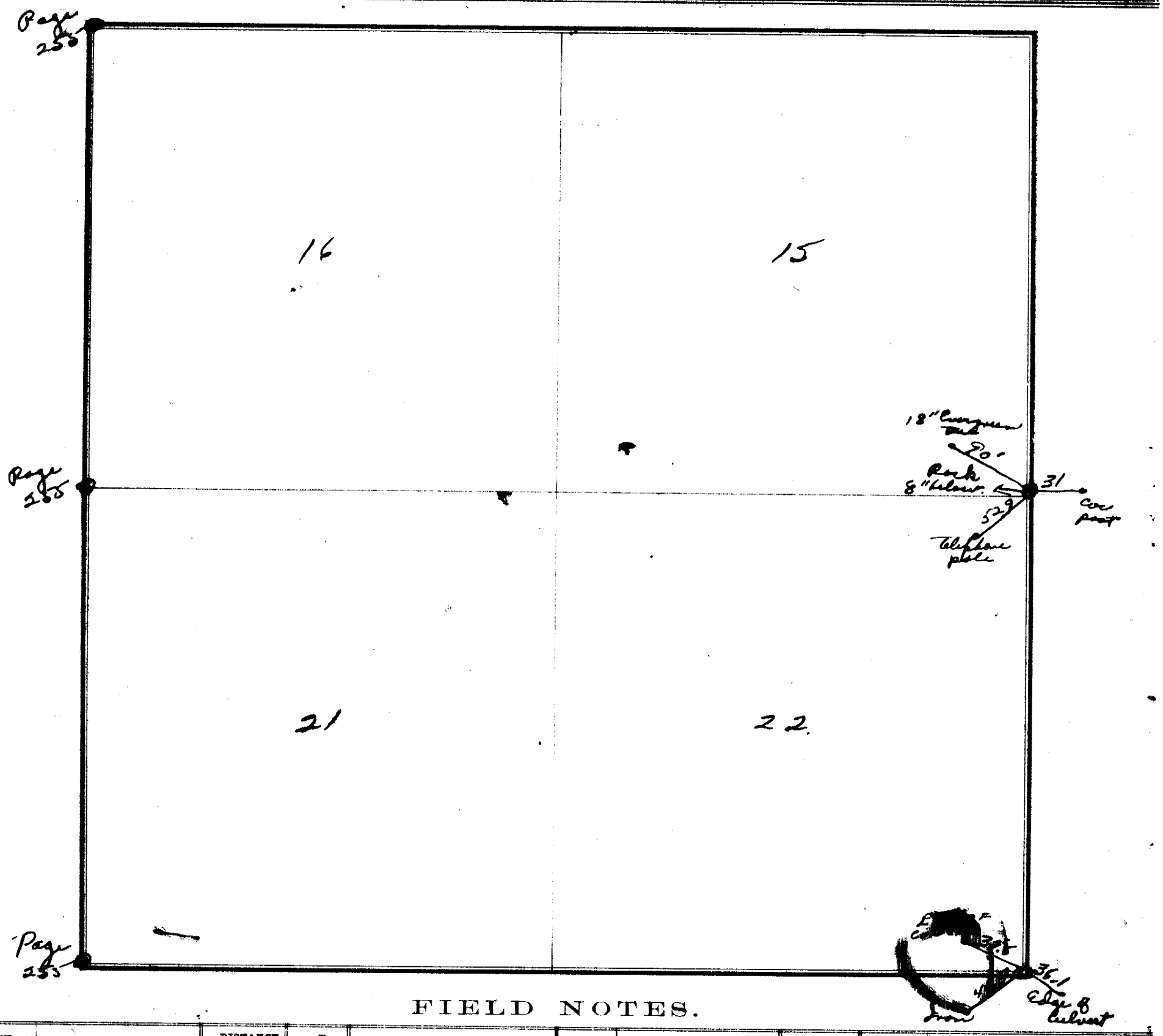

FIELD NOTES.

From Station No.	Direction and Variation	DISTANCE Ch'ns	DISTANCE Links	To Station No.	REMARKS. (Bearing Trees, Boulders, Edifices, &c.	From Station No.	Direction and Variation	DISTANCE Ch'ns	DISTANCE Links	To Station No.	REMARKS, (Bearing Trees, Boulders, Edifices, &c.

The above is a correct Plat and Field Notes of a Survey made October *18*40*, for* Eastern Nebr. P.C. District *at the request of* Johnson County *by* Reuel Swenson *County Surveyor, and* Reuben K Swen & D. J. Clark *Chainmen.*

Reuel Swenson (Deputy) *County Surveyor.*

We do solemnly swear that the foregoing Plat and Field Notes are correct, and that the lines were measured by us justly and exactly, to the best of our knowledge and ability.

Subscribed and sworn to before me, ... 18..... } *Chainmen.*

SURVEYOR'S RECORD, JOHNSON COUNTY, NEBRASKA.

SECTION 13-14-23-24 TOWNSHIP 5 NORTH, RANGE 9 EAST OF 6th P. M.

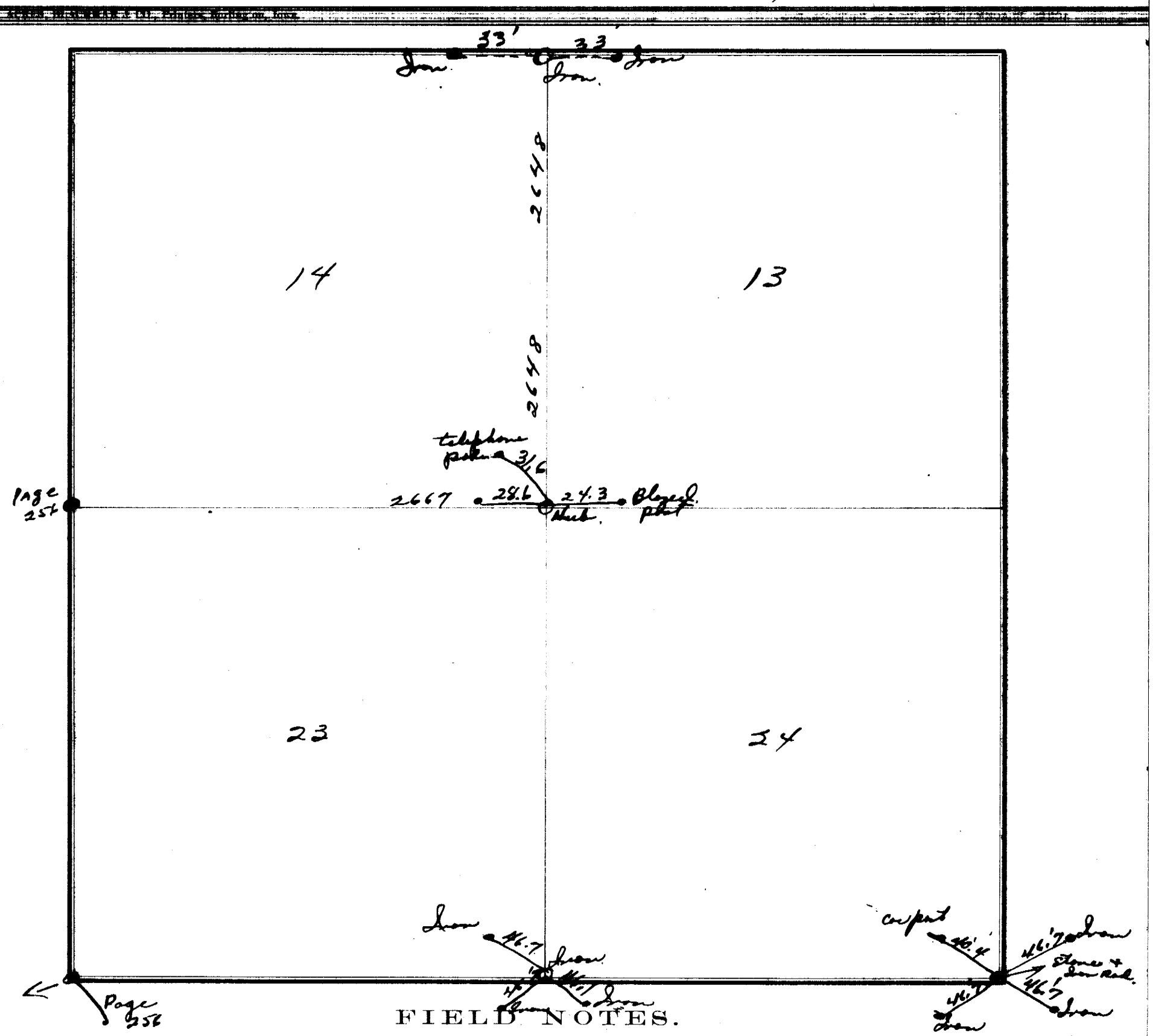

FIELD NOTES.

From Station No.	Direction and Variation	DISTANCE Ch'ns	DISTANCE Links	To Station No.	REMARKS. (Bearing Trees, Boulders, Edifices, &c.	From Station No.	Direction and Variation	DISTANCE Ch'ns	DISTANCE Links	To Station No.	REMARKS, (Bearing Trees, Boulders, Edifices, &c.

The above is a correct Plat and Field Notes of a Survey made October *18* 1940, *for* Eastern Neb P.P. District *at the request of* Johnson County *by* Reuel Swenson *County Surveyor, and* Reuben K Swift & D J Clark *Chainmen.*

Reuel Swenson *Deputy County Surveyor.*

We do solemnly swear that the foregoing Plat and Field Notes are correct, and that the lines were measured by us justly and exactly, to the best of our knowledge and ability.

Subscribed and sworn to before me, ... 18 ..... } Chainmen.

258

SURVEYOR'S RECORD, JOHNSON COUNTY, NEBRASKA.

SECTION 17-18-19-20 TOWNSHIP 5 NORTH, RANGE 10 EAST OF 6th P. M.

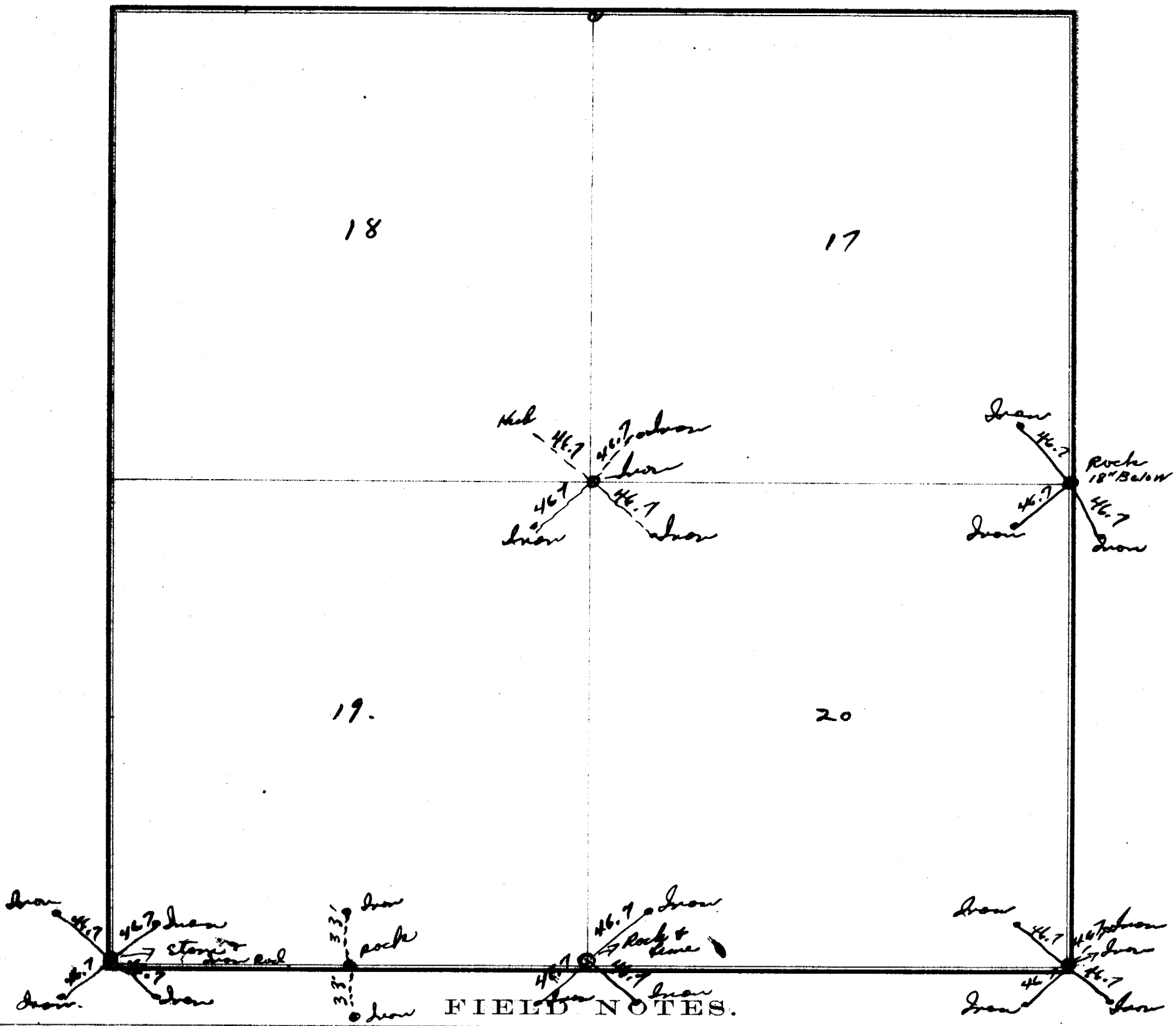

FIELD NOTES.

From Station No.	Direction and Variation	DISTANCE Ch'ns	DISTANCE Links	To Station No.	REMARKS. (Bearing Trees, Boulders, Edifices, &c.	From Station No.	Direction and Variation	DISTANCE Ch'ns	DISTANCE Links	To Station No.	REMARKS. (Bearing Trees, Boulders, Edifices, &c.

The above is a correct Plat and Field Notes of a Survey made Oct ~~18~~ 1940, *for* Eastern Neb P.P. District *at the request of* Johnson County *by* Reuel Swenson *County Surveyor, and* Reuben K Swan & D. J. Clark *Chainmen.*

Reuel Swenson *Deputy County Surveyor.*

We do solemnly swear that the foregoing Plat and Field Notes are correct, and that the lines were measured by us justly and exactly, to the best of our knowledge and ability.

Subscribed and sworn to before me, ... 18 ..... } *Chainmen.*

SURVEYOR'S RECORD, JOHNSON COUNTY, NEBRASKA.

SECTION 15, 16, 21 & 22 TOWNSHIP 5 NORTH, RANGE 10 EAST OF 6th P. M.

ADAMS, WILSON & CO., Printers, Hamburg, Iowa.

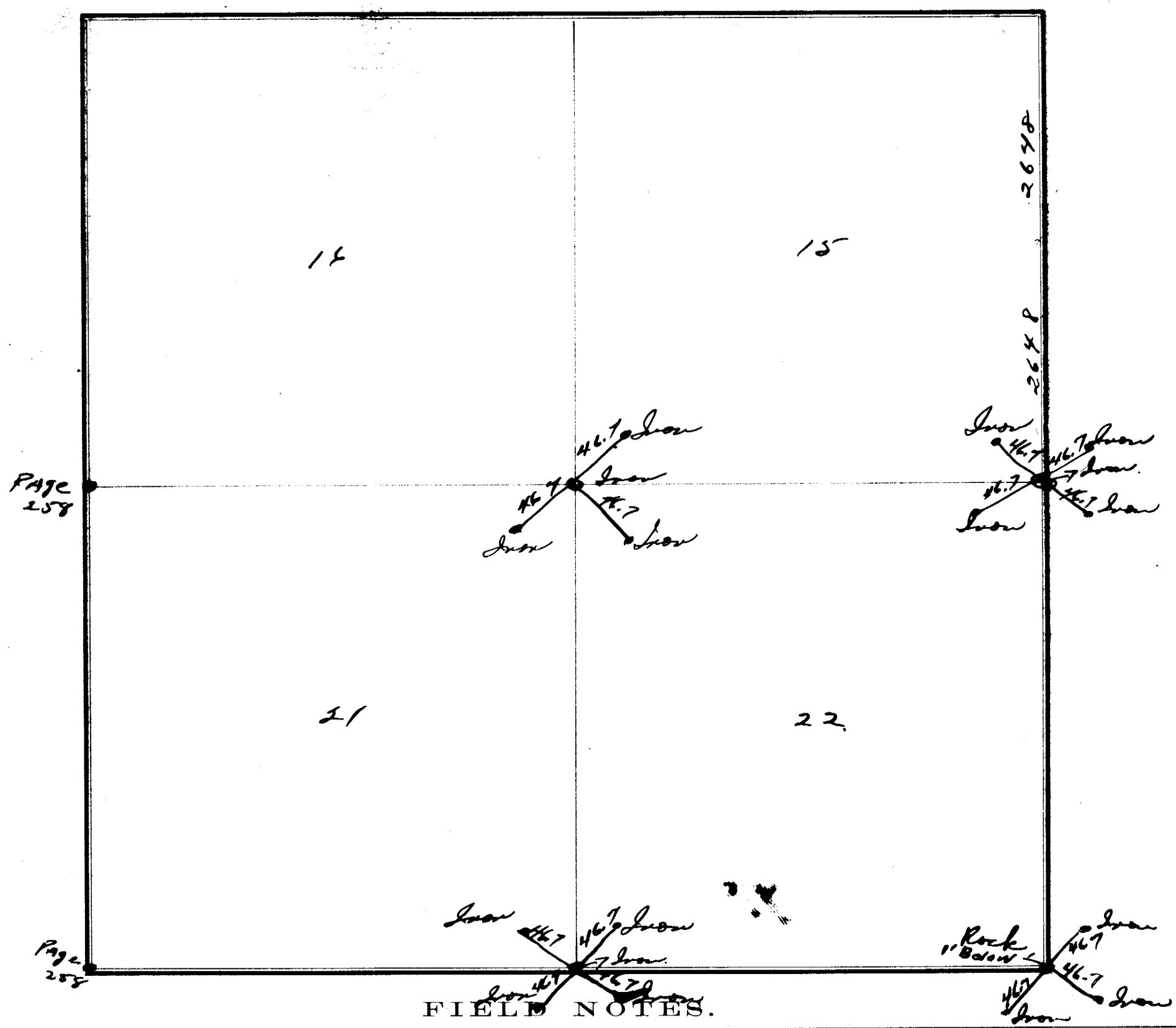

FIELD NOTES.

From Station No.	Direction and Variation	DISTANCE Ch'ns	DISTANCE Links	To Station No.	REMARKS. (Bearing Trees, Boulders, Edifices, &c.	From Station No.	Direction and Variation	DISTANCE Ch'ns	DISTANCE Links	To Station No.	REMARKS, (Bearing Trees, Boulders, Edifices, &c.

The above is a correct Plat and Field Notes of a Survey made Oct. 1940 ~~18~~, *for* Eastern Nebr P.P. District *at the request of* Johnson County *by* Reuel Swenson *County Surveyor, and* Reuben K Sund & S. J. Clark *Chainmen.*

Reuel Swenson *Deputy County Surveyor.*

We do solemnly swear that the foregoing Plat and Field Notes are correct, and that the lines were measured by us justly and exactly, to the best of our knowledge and ability.

Subscribed and sworn to before me, ... 18 ..... } *Chainmen.*

SURVEYOR'S RECORD, JOHNSON COUNTY, NEBRASKA.

SECTION 23 TOWNSHIP 5 NORTH, RANGE 10 EAST OF 6th P. M.



FIELD NOTES.

From Station No.	Direction and Variation	DISTANCE Ch'ns	DISTANCE Links	To Station No.	REMARKS. (Bearing Trees, Boulders, Edifices, &c.	From Station No.	Direction and Variation	DISTANCE Ch'ns	DISTANCE Links	To Station No.	REMARKS, (Bearing Trees, Boulders, Edifices, &c.

The above is a correct Plat and Field Notes of a Survey made Oct 1940 ~~18~~, *for* Eastern Neb P.P. District *at the request of* Johnson County *by* Reuel Swenson *County Surveyor, and* Reuben K Swed & D. J. Clark *Chainmen.*

Reuel Swenson *Deputy County Surveyor.*

We do solemnly swear that the foregoing Plat and Field Notes are correct, and that the lines were measured by us justly and exactly, to the best of our knowledge and ability.

Subscribed and sworn to before me, ... 18 ..... } *Chainmen.*

SURVEYOR'S RECORD, JOHNSON COUNTY, NEBRASKA.

SECTION 28-27-33-34 TOWNSHIP 5 NORTH RANGE 10 EAST OF 6th P. M.

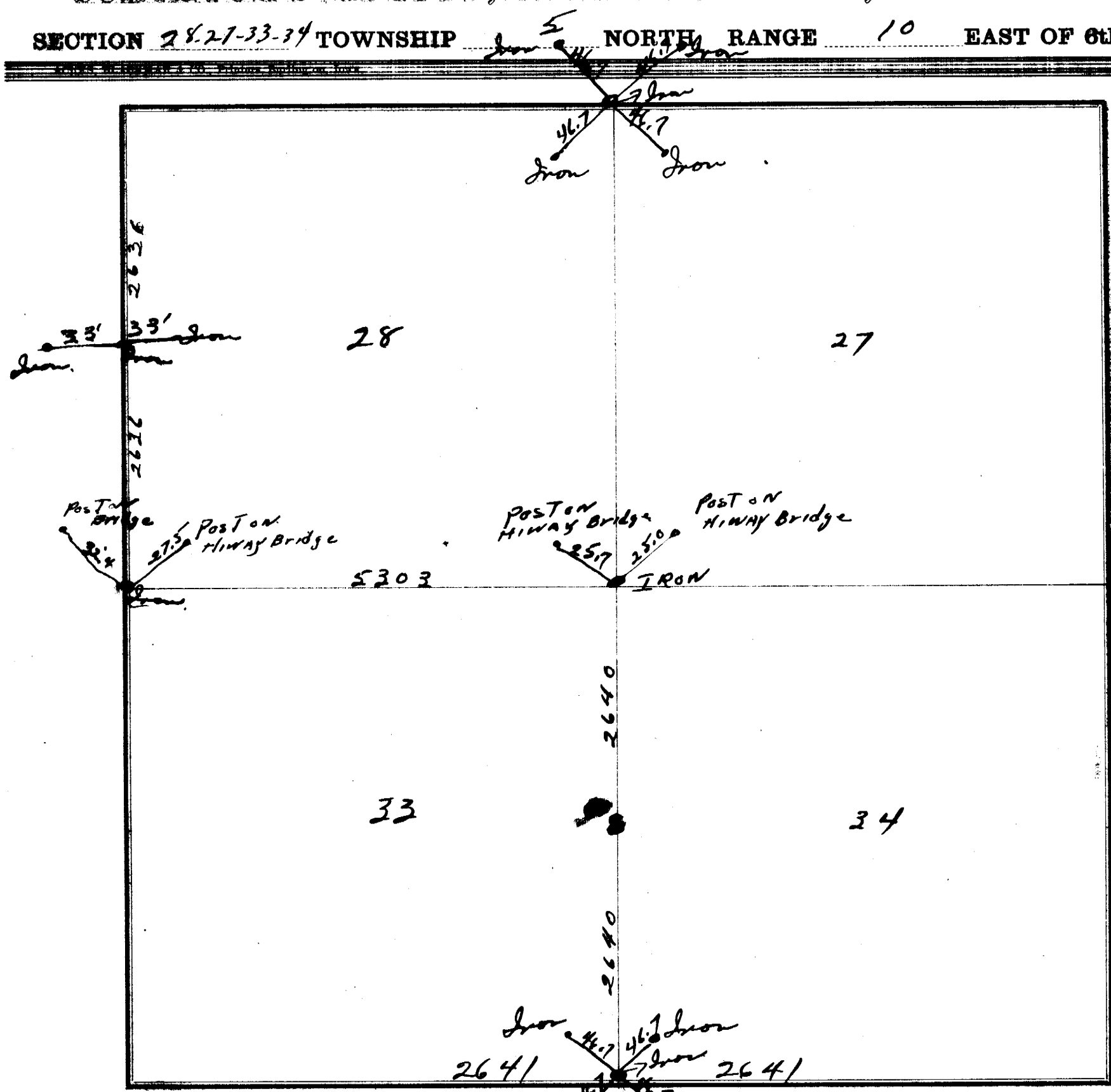

FIELD NOTES.

From Station No.	Direction and Variation	DISTANCE Ch'ns	DISTANCE Links	To Station No.	REMARKS. (Bearing Trees, Boulders, Edifices, &c.	From Station No.	Direction and Variation	DISTANCE Ch'ns	DISTANCE Links	To Station No.	REMARKS. (Bearing Trees, Boulders, Edifices, &c.

The above is a correct Plat and Field Notes of a Survey made Oct ~~18~~ 1940, *for* Eastern Neb P P District *at the request of* Johnson County *by* Reuel Swenson *County Surveyor, and* Reuben K Swenson & D. J. Clark *Chainmen.*

Reuel Swenson Deputy *County Surveyor.*

We do solemnly swear that the foregoing Plat and Field Notes are correct, and that the lines were measured by us justly and exactly, to the best of our knowledge and ability.

Subscribed and sworn to before me, ... 18..... } *Chainmen.*

SURVEYOR'S RECORD, JOHNSON COUNTY, NEBRASKA.

SECTION 26 TOWNSHIP 5 NORTH, RANGE 9 EAST OF 6th P. M.



FIELD NOTES.

From Station No.	Direction and Variation	DISTANCE Ch'ns	DISTANCE Links	To Station No.	REMARKS. (Bearing Trees, Boulders, Edifices, &c.	From Station No.	Direction and Variation	DISTANCE Ch'ns	DISTANCE Links	To Station No.	REMARKS. (Bearing Trees, Boulders, Edifices, &c.

The above is a correct Plat and Field Notes of a Survey made Oct 1940 ~~18~~, *for* Eastern Neb P.P. District *at the request of* Johnson County *by* Ruel Swenson *County Surveyor, and* Reuben K Swon & D. J Clark *Chainmen.*

Ruel Swenson Deputy *County Surveyor.*

We do solemnly swear that the foregoing Plat and Field Notes are correct, and that the lines were measured by us justly and exactly, to the best of our knowledge and ability.

Subscribed and sworn to before me, ... 18 .....

..... } *Chainmen.*

SURVEYOR'S RECORD, JOHNSON COUNTY, NEBRASKA.

SECTION 35 TOWNSHIP 5 NORTH, RANGE 9 EAST OF 6th P. M.

KEITH, NORRIS & CO., Printers, Nuckolls, Neb.

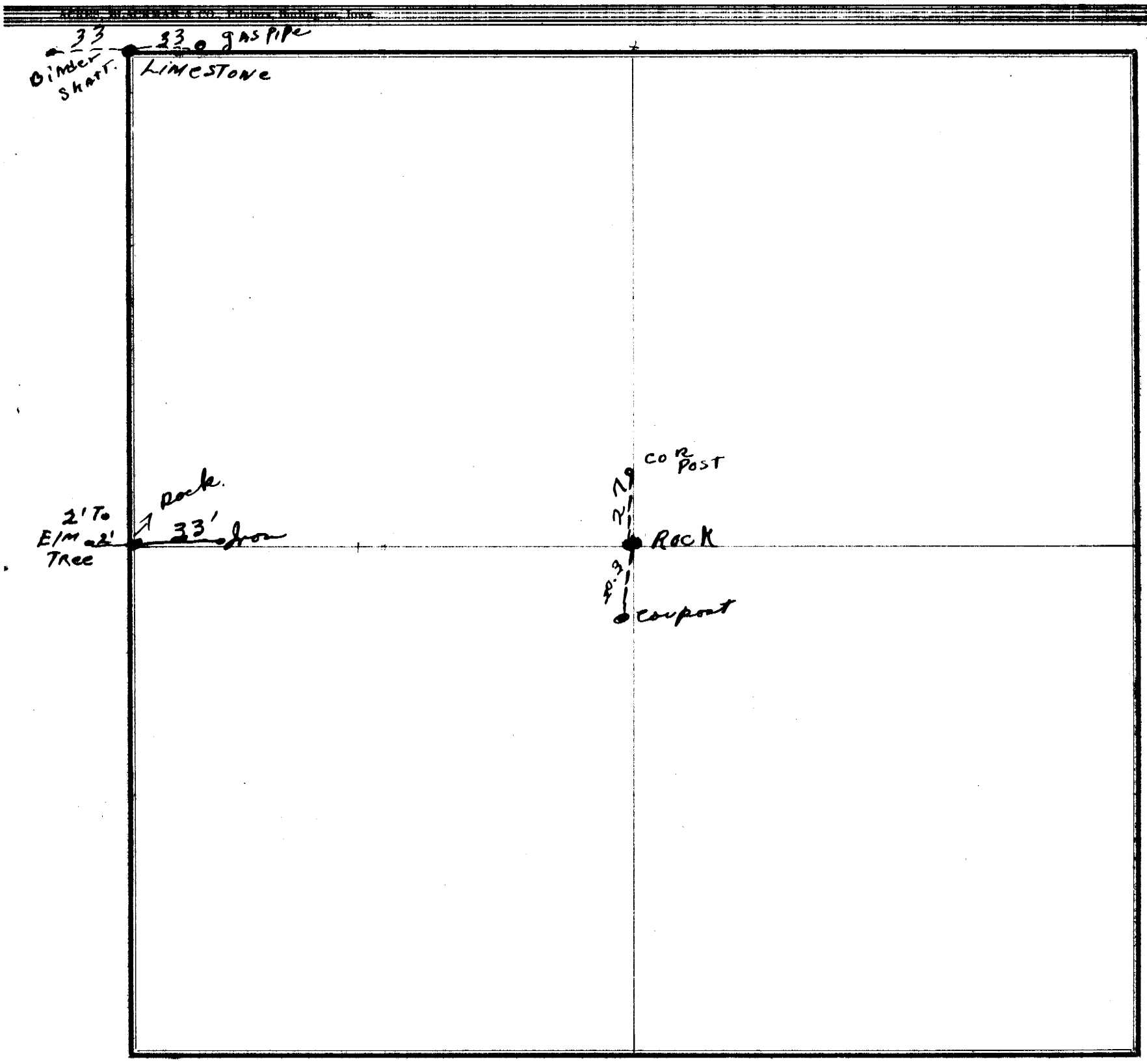

FIELD NOTES.

From Station No.	Direction and Variation	DISTANCE Ch'ns	DISTANCE Links	To Station No.	REMARKS. (Bearing Trees, Boulders, Edifices, &c.	From Station No.	Direction and Variation	DISTANCE Ch'ns	DISTANCE Links	To Station No.	REMARKS, (Bearing Trees, Boulders, Edifices, &c.

The above is a correct Plat and Field Notes of a Survey made Oct 1940, *for* Eastern Nebr P.P. District *at the request of* Johnson County *by* Reuel Swenson *County Surveyor, and* Reuben K Sibson & D. J. Clark *Chainmen.*

Reuel Swenson Deputy *County Surveyor.*

We do solemnly swear that the foregoing Plat and Field Notes are correct, and that the lines were measured by us justly and exactly, to the best of our knowledge and ability.

Subscribed and sworn to before me, ... 18.....

..... } Chainmen

SURVEYOR'S RECORD, JOHNSON COUNTY, NEBRASKA.

SECTION 28 TOWNSHIP 5 NORTH, RANGE 9 EAST OF 6th P. M.

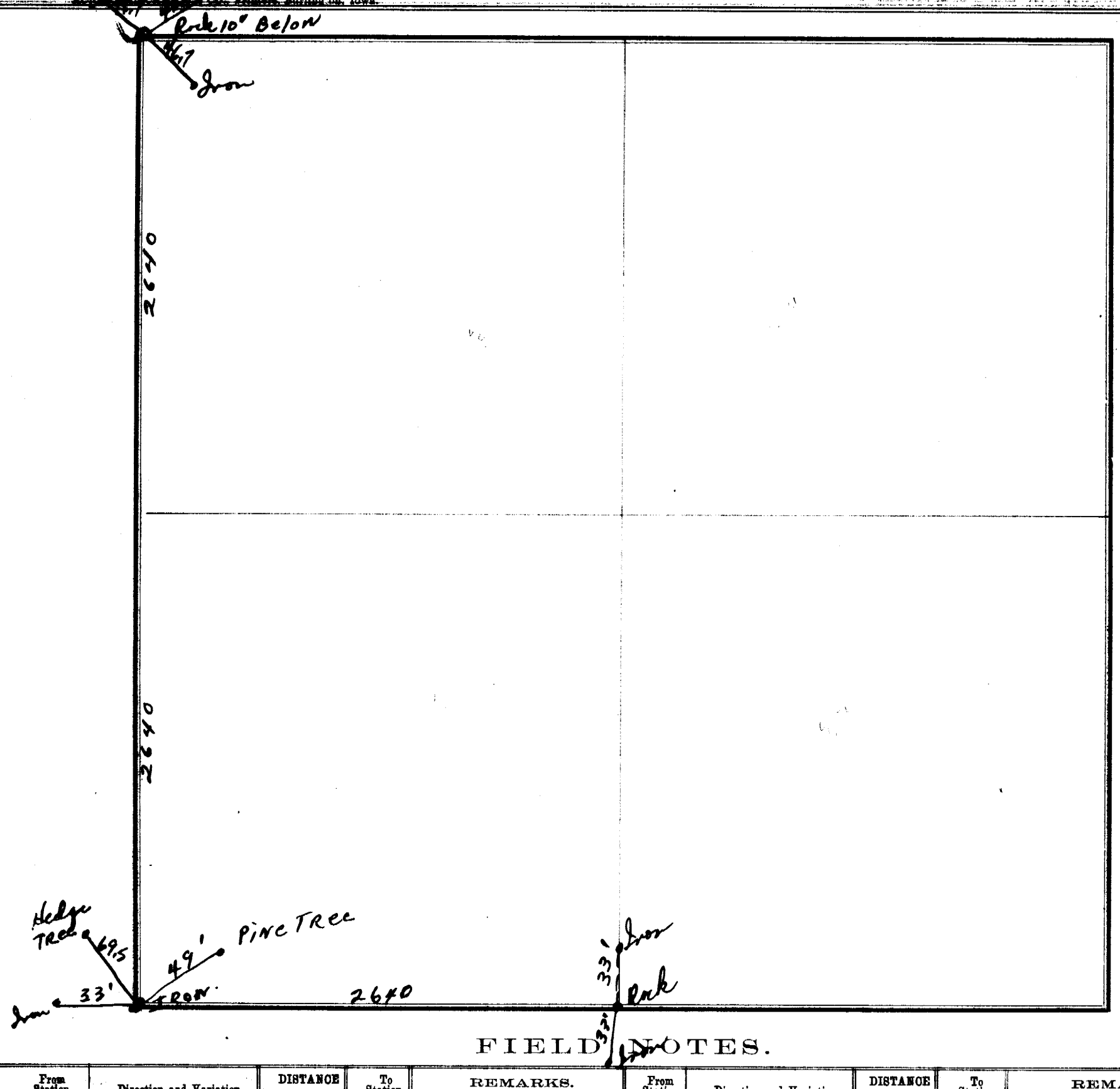

FIELD NOTES.

From Station No.	Direction and Variation	DISTANCE Ch'ns	DISTANCE Links	To Station No.	REMARKS. (Bearing Trees, Boulders, Edifices, &c.	From Station No.	Direction and Variation	DISTANCE Ch'ns	DISTANCE Links	To Station No.	REMARKS, (Bearing Trees, Boulders, Edifices, &c.

The above is a correct Plat and Field Notes of a Survey made Oct 18 1940, *for* Eastern Nebr P.P. District *at the request of* Johnson County *by* Reuel Swenson. *County Surveyor, and* Reuben K. Swoll & D. J. Clark *Chainmen.*

Reuel Swenson Deputy *County Surveyor.*

We do solemnly swear that the foregoing Plat and Field Notes are correct, and that the lines were measured by us justly and exactly, to the best of our knowledge and ability.

Subscribed and sworn to before me, ... 18 ..... } *Chainmen.*

SURVEYOR'S RECORD, JOHNSON COUNTY, NEBRASKA.

SECTION 33 TOWNSHIP 5 NORTH, RANGE 9 EAST OF 6th P. M.

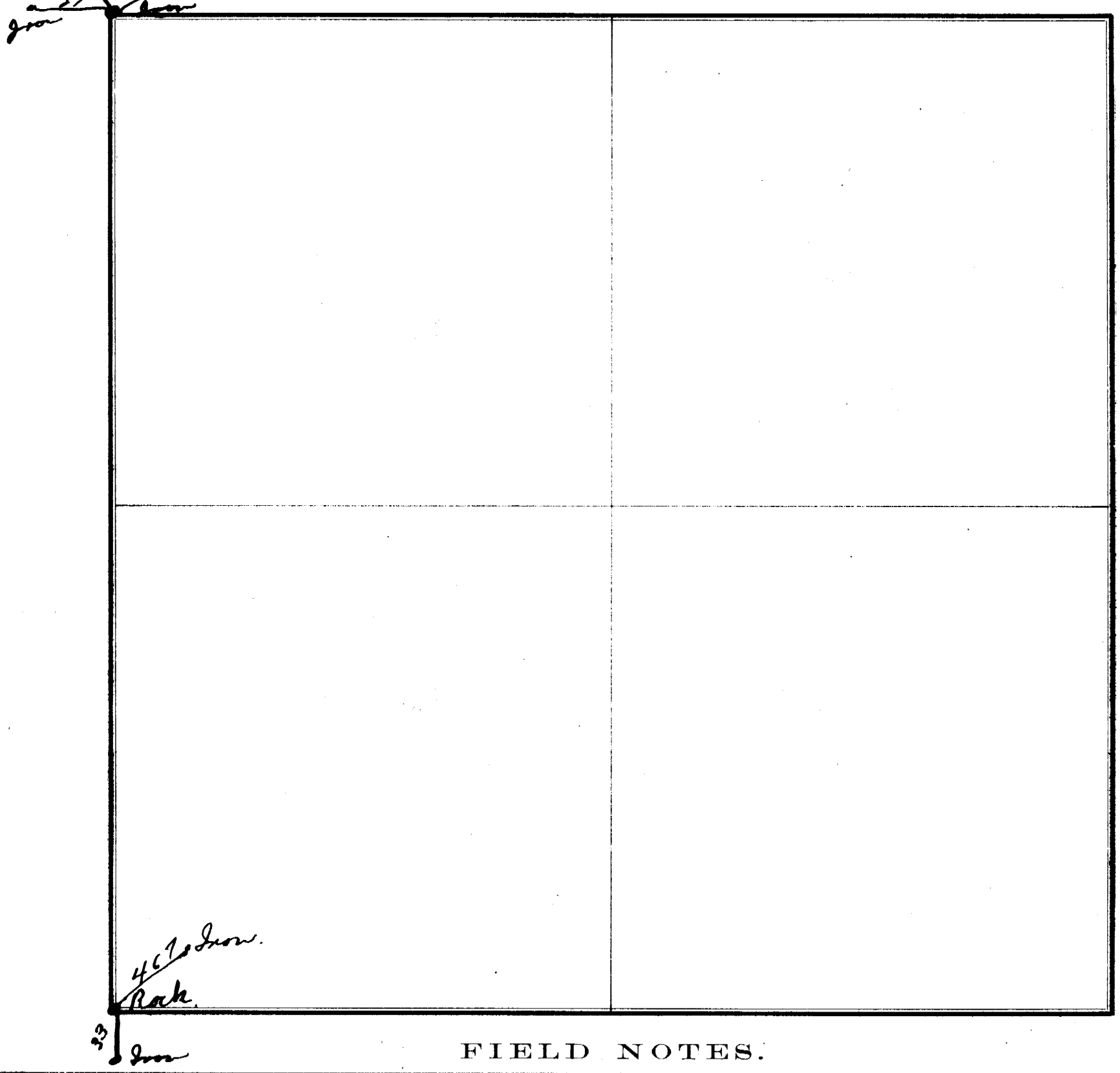

FIELD NOTES.

From Station No.	Direction and Variation	DISTANCE Ch'ns	DISTANCE Links	To Station No.	REMARKS. (Bearing Trees, Boulders, Edifices, &c.	From Station No.	Direction and Variation	DISTANCE Ch'ns	DISTANCE Links	To Station No.	REMARKS. (Bearing Trees, Boulders, Edifices, &c.

The above is a correct Plat and Field Notes of a Survey made Oct *~~18~~* 1940, *for* Eastern Nebr P.P. District *at the request of* Johnson County *by* Reuel Swenson *County Surveyor, and* Reuben K Swan + D. J Clark *Chainmen.*

Reuel Swenson *Deputy County Surveyor.*

We do solemnly swear that the foregoing Plat and Field Notes are correct, and that the lines were measured by us justly and exactly, to the best of our knowledge and ability.

Subscribed and sworn to before me, ... 18.....

..... } *Chainmen.*

SURVEYOR'S RECORD, JOHNSON COUNTY, NEBRASKA.

SECTION 10 **TOWNSHIP** 4 **NORTH, RANGE** 9 **EAST OF 6th P. M.**

ACME BLUEPRINT CO., Fisher's, Burlington, Iowa.



FIELD NOTES.

From Station No.	Direction and Variation	DISTANCE Ch'ns	DISTANCE Links	To Station No.	REMARKS. (Bearing Trees, Boulders, Edifices, &c.	From Station No.	Direction and Variation	DISTANCE Ch'ns	DISTANCE Links	To Station No.	REMARKS, (Bearing Trees, Boulders, Edifices, &c.

The above is a correct Plat and Field Notes of a Survey made Oct *18* 1940*, for* Eastern Nebr P.P. District *at the request of* Johnson County *by* Reuel Swenson *County Surveyor, and* Reuben H. Swed + D. J. Clark *Chainmen.*

Reuel Swenson Deputy *County Surveyor.*

We do solemnly swear that the foregoing Plat and Field Notes are correct, and that the lines were measured by us justly and exactly, to the best of our knowledge and ability.

Subscribed and sworn to before me, ... 18 ..... } *Chainmen.*

SURVEYOR'S RECORD, JOHNSON COUNTY, NEBRASKA.

SECTION 15 TOWNSHIP 4 NORTH, RANGE 9 EAST OF 6th P. M.

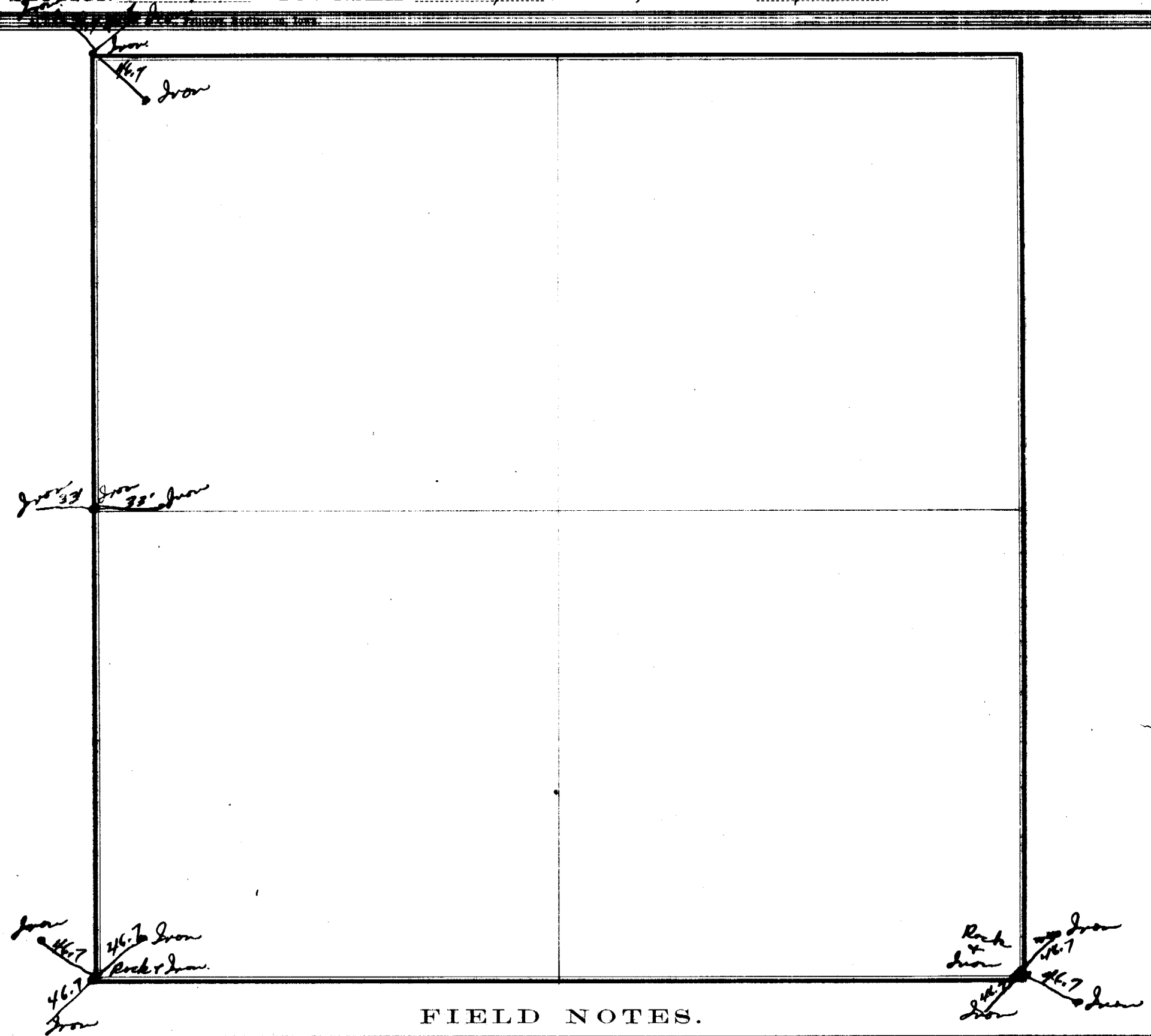

FIELD NOTES.

From Station No.	Direction and Variation	DISTANCE Ch'ns	DISTANCE Links	To Station No.	REMARKS. (Bearing Trees, Boulders, Edifices, &c.	From Station No.	Direction and Variation	DISTANCE Ch'ns	DISTANCE Links	To Station No.	REMARKS. (Bearing Trees, Boulders, Edifices, &c.

The above is a correct Plat and Field Notes of a Survey made Oct 1940 ~~18~~, *for* Eastern Neb P & Distrct *at the request of* Johnson County *by* Reuel Swenson *County Surveyor, and* Reuben K Swan & D. J. Clark *Chainmen.*

Reuel Swenson *Deputy County Surveyor.*

We do solemnly swear that the foregoing Plat and Field Notes are correct, and that the lines were measured by us justly and exactly, to the best of our knowledge and ability.

Subscribed and sworn to before me, ... 18.....

..... } *Chainmen.*

SURVEYOR'S RECORD, JOHNSON COUNTY, NEBRASKA.

SECTION 14 TOWNSHIP 4 NORTH, RANGE 9 EAST OF 6th P. M.

ACME STATIONERY & CO. PRINTERS, BURLINGTON, IOWA.



FIELD NOTES.

From Station No.	Direction and Variation	DISTANCE Ch'ns	DISTANCE Links	To Station No.	REMARKS. (Bearing Trees, Boulders, Edifices, &c.	From Station No.	Direction and Variation	DISTANCE Ch'ns	DISTANCE Links	To Station No.	REMARKS. (Bearing Trees, Boulders, Edifices, &c.

The above is a correct Plat and Field Notes of a Survey made Oct ~~18~~ 1940, *for* Eastern Neb P.P. District *at the request of* Johnson County *by* Reuel Swenson *County Surveyor, and* Reuben K Swan + D. J. Clark *Chainmen.*

Reuel Swenson. *County Surveyor.*

We do solemnly swear that the foregoing Plat and Field Notes are correct, and that the lines were measured by us justly and exactly, to the best of our knowledge and ability.

Subscribed and sworn to before me, ... 18 ..... } *Chainmen.*

SURVEYOR'S RECORD, JOHNSON COUNTY, NEBRASKA.

SECTION 16 TOWNSHIP 4 NORTH, RANGE 9 EAST OF 6th P. M.

ROBERT HEDRICKSON & CO., Printers, Burlington, Iowa.

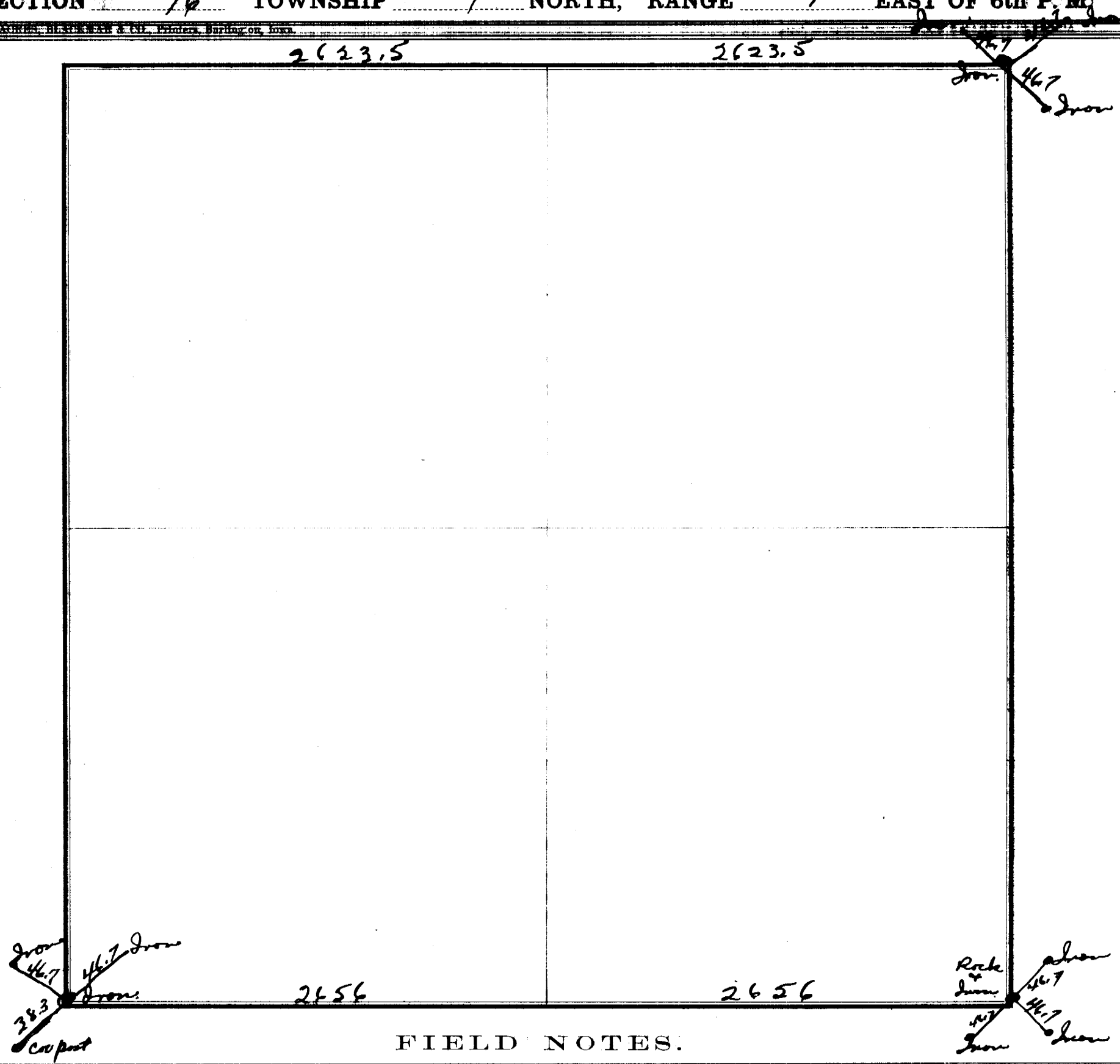

FIELD NOTES.

From Station No.	Direction and Variation	DISTANCE Ch'ns	DISTANCE Links	To Station No.	REMARKS. (Bearing Trees, Boulders, Edifices, &c.	From Station No.	Direction and Variation	DISTANCE Ch'ns	DISTANCE Links	To Station No.	REMARKS, (Bearing Trees, Boulders, Edifices, &c.

The above is a correct Plat and Field Notes of a Survey made Oct. 1890 ~~18~~, *for* Eastern Neb. P.P. District *at the request of* Johnson County *by* Reuel Swenson *County Surveyor, and* Reuben K Sutton & D. J. Clark *Chainmen.*

Reuel Swenson *Deputy County Surveyor.*

We do solemnly swear that the foregoing Plat and Field Notes are correct, and that the lines were measured by us justly and exactly, to the best of our knowledge and ability.

Subscribed and sworn to before me, ... 18..... } *Chainmen.*

270

SURVEYOR'S RECORD, JOHNSON COUNTY, NEBRASKA.

SECTION 7-12 TOWNSHIP 4 NORTH, RANGE 9 & 10 EAST OF 6th P. M.

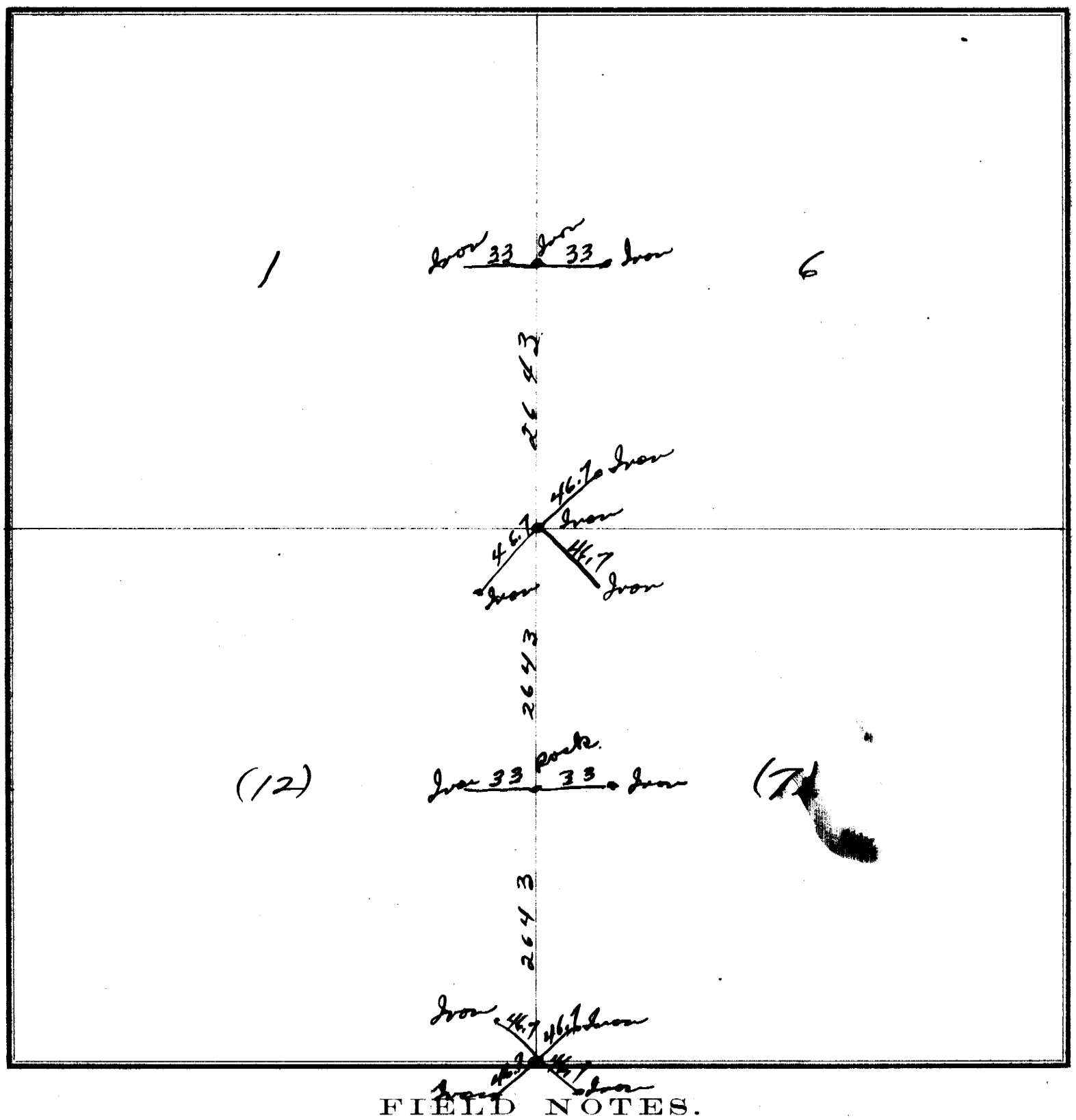

FIELD NOTES.

From Station No.	Direction and Variation	DISTANCE Ch'ns	DISTANCE Links	To Station No.	REMARKS. (Bearing Trees, Boulders, Edifices, &c.	From Station No.	Direction and Variation	DISTANCE Ch'ns	DISTANCE Links	To Station No.	REMARKS, (Bearing Trees, Boulders, Edifices, &c.

The above is a correct Plat and Field Notes of a Survey made Oct *18* 1940*, for* Eastern Nebr P.P. Dist *at the request of* Johnson County *by* Reuel Swanson *County Surveyor, and* Reuben K Swan & D. J. Clark *Chainmen.*

Reuel Swanson *County Surveyor.*

We do solemnly swear that the foregoing Plat and Field Notes are correct, and that the lines were measured by us justly and exactly, to the best of our knowledge and ability.

Subscribed and sworn to before me, ... 18 ..... } *Chainmen.*

SURVEYOR'S RECORD, JOHNSON COUNTY, NEBRASKA.

SECTION 21-22-28-27 TOWNSHIP 4 NORTH, RANGE 9 EAST OF 6th P. M.

ACRES, BLACKMAR & CO., Printers, Burlington, Iowa.

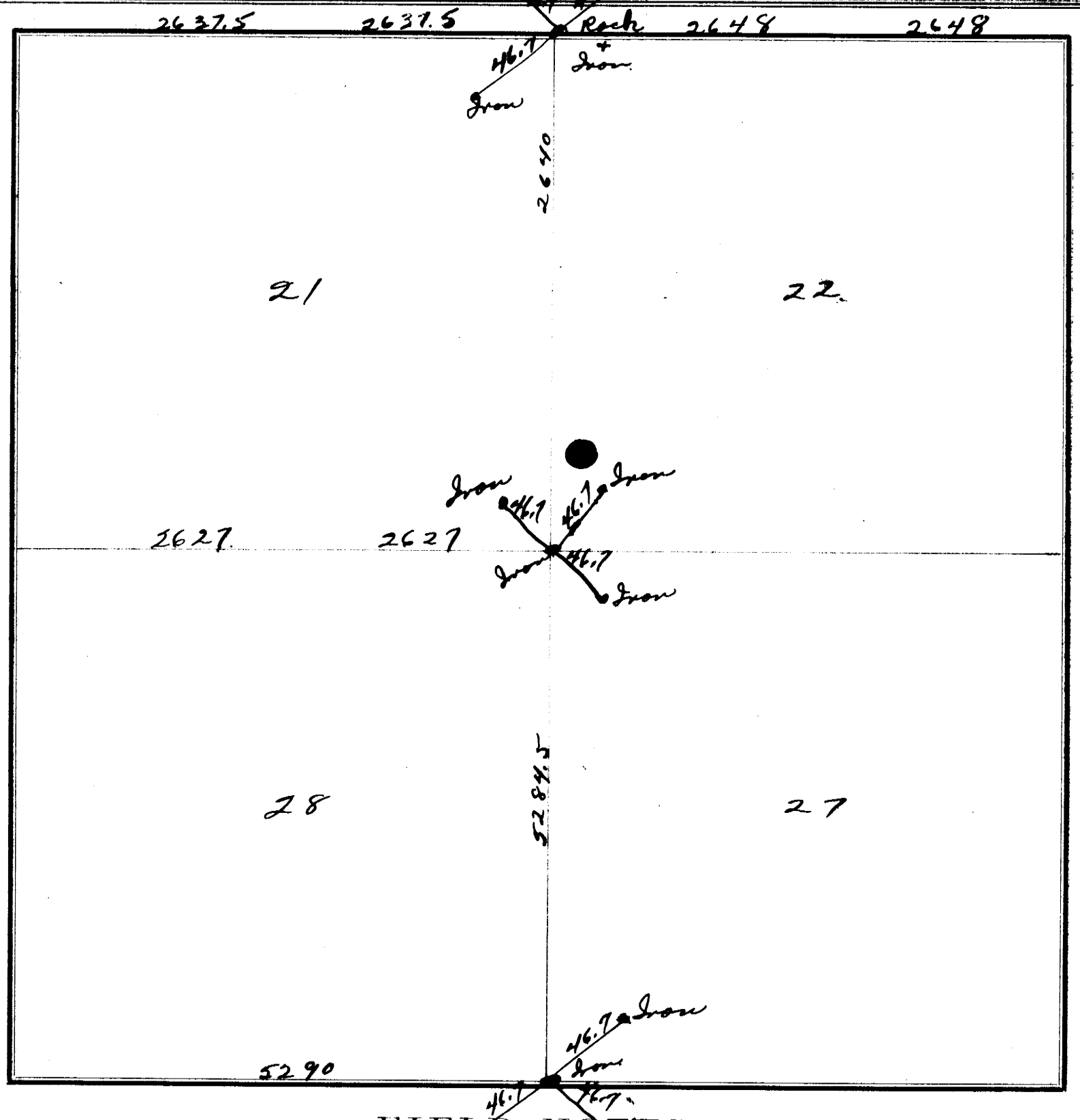

FIELD NOTES.

From Station No.	Direction and Variation	DISTANCE Ch'ns	DISTANCE Links	To Station No.	REMARKS. (Bearing Trees, Boulders, Edifices, &c.	From Station No.	Direction and Variation	DISTANCE Ch'ns	DISTANCE Links	To Station No.	REMARKS, (Bearing Trees, Boulders, Edifices, &c.

The above is a correct Plat and Field Notes of a Survey made Oct. ~~18~~ 1890, *for* Eastern P.P. District *at the request of* Johnson County *by* Reuel Swenson *County Surveyor, and* Reuben K Sebon & D J Clark *Chainmen.*

Reuel Swenson Deputy *County Surveyor.*

We do solemnly swear that the foregoing Plat and Field Notes are correct, and that the lines were measured by us justly and exactly, to the best of our knowledge and ability.

Subscribed and sworn to before me, ... 18.....

..... } *Chainmen.*

272

SURVEYOR'S RECORD, JOHNSON COUNTY, NEBRASKA.

SECTION 31 TOWNSHIP 4 NORTH, RANGE 9 EAST OF 6th P. M.

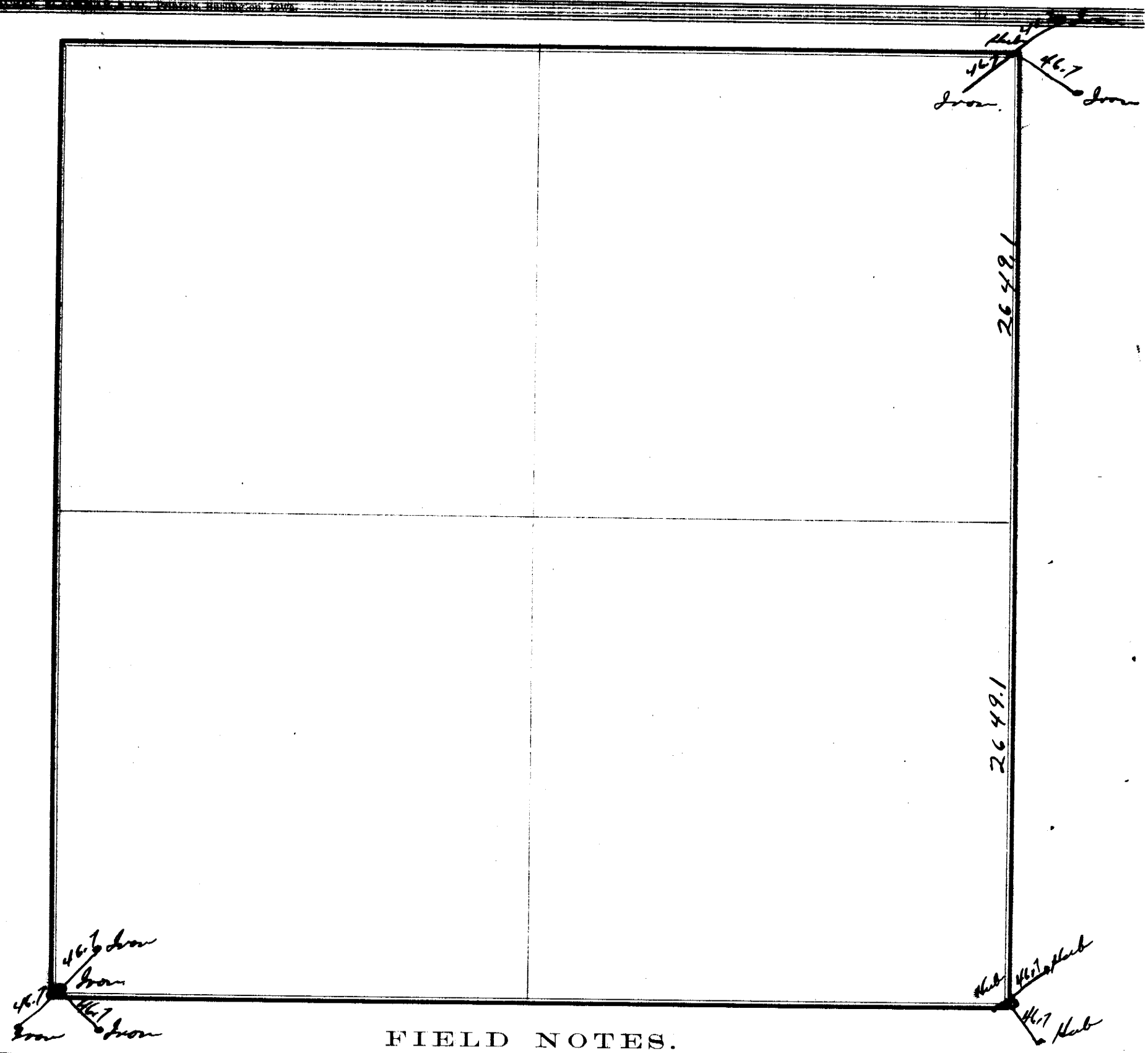

FIELD NOTES.

From Station No.	Direction and Variation	DISTANCE Ch'ns	DISTANCE Links	To Station No.	REMARKS. (Bearing Trees, Boulders, Edifices, &c.	From Station No.	Direction and Variation	DISTANCE Ch'ns	DISTANCE Links	To Station No.	REMARKS, (Bearing Trees, Boulders, Edifices, &c.

The above is a correct Plat and Field Notes of a Survey made Oct. 18 1940, *for* Eastern Neb P.P. District *at the request of* Johnson County *by* Ruel Swenson *County Surveyor, and* Reuben K Swan & David J Clark *Chainmen.*

Ruel Swenson Deputy *County Surveyor.*

We do solemnly swear that the foregoing Plat and Field Notes are correct, and that the lines were measured by us justly and exactly, to the best of our knowledge and ability.

Subscribed and sworn to before me, ... 18 ..... } *Chainmen.*

SURVEYOR'S RECORD, JOHNSON COUNTY, NEBRASKA.

SECTION 32 TOWNSHIP 4 NORTH, RANGE 9 EAST OF 6th P. M.

ALBERT, BOSTAMAN & CO., Printers, Burlington, Iowa.

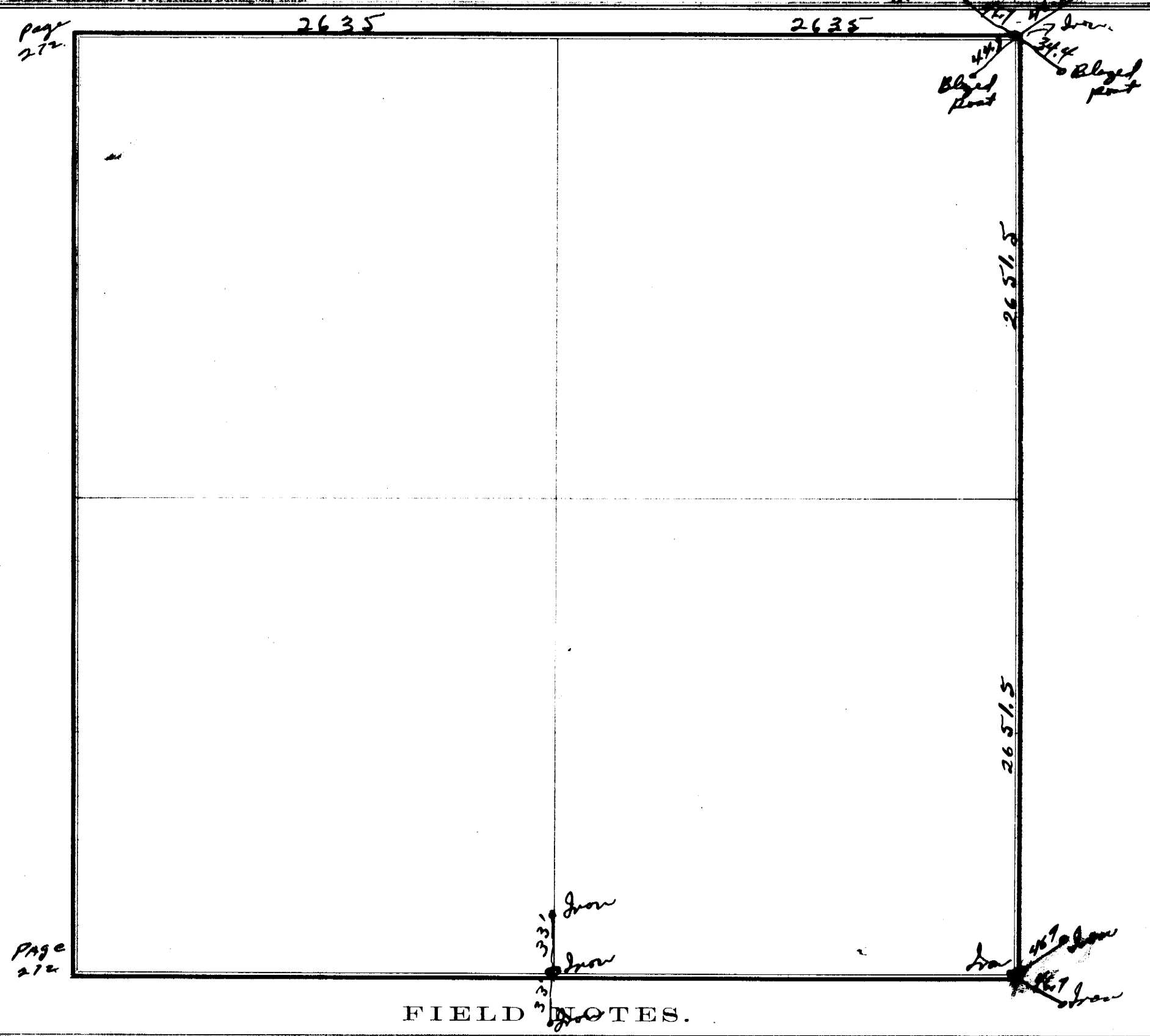

FIELD NOTES.

From Station No.	Direction and Variation	DISTANCE Ch'ns	DISTANCE Links	To Station No.	REMARKS. (Bearing Trees, Boulders, Edifices, &c.	From Station No.	Direction and Variation	DISTANCE Ch'ns	DISTANCE Links	To Station No.	REMARKS. (Bearing Trees, Boulders, Edifices, &c.

The above is a correct Plat and Field Notes of a Survey made Oct. 1890, *for* Eastern Neb P P District *at the request of* Johnson County *by* Reuel Swenson *County Surveyor, and* Reuben K Swan + David J Clark *Chainmen.*

Reuel Swenson Deputy *County Surveyor.*

We do solemnly swear that the foregoing Plat and Field Notes are correct, and that the lines were measured by us justly and exactly, to the best of our knowledge and ability.

Subscribed and sworn to before me, ... 18.....

..... } *Chainmen.*

SURVEYOR'S RECORD, JOHNSON COUNTY, NEBRASKA.

SECTION 16 TOWNSHIP 4 NORTH, RANGE 10 EAST OF 6th P. M.



FIELD NOTES.

From Station No.	Direction and Variation	DISTANCE Ch'ns	DISTANCE Links	To Station No.	REMARKS. (Bearing Trees, Boulders, Edifices, &c.	From Station No.	Direction and Variation	DISTANCE Ch'ns	DISTANCE Links	To Station No.	REMARKS. (Bearing Trees, Boulders, Edifices, &c.

The above is a correct Plat and Field Notes of a Survey made Oct *18* 1940*, for* Eastern Nbr P.C District *at the request of* Johnson County *by* Reuel Swenson *County Surveyor, and* Reuben K Swed + D J. Clark. *Chainmen.*

Reuel Swenson Deputy *County Surveyor.*

***We do solemnly** swear that the foregoing Plat and Field Notes are correct, and that the lines were measured by us justly and exactly, to the best of our knowledge and ability.*

Subscribed and sworn to before me, ... 18 .....

..... } *Chainmen.*

SURVEYOR'S RECORD, JOHNSON COUNTY, NEBRASKA.

SECTION 15 TOWNSHIP 4 NORTH, RANGE 10 EAST OF 6th P. M.



FIELD NOTES.

From Station No.	Direction and Variation	DISTANCE Ch'ns	DISTANCE Links	To Station No.	REMARKS. (Bearing Trees, Boulders, Edifices, &c.	From Station No.	Direction and Variation	DISTANCE Ch'ns	DISTANCE Links	To Station No.	REMARKS, (Bearing Trees, Boulders, Edifices, &c.

The above is a correct Plat and Field Notes of a Survey made Oct ~~18~~ 1940, *for* Eastern Neb P.P. Dist *at the request of* Johnson County *by* Ruel Swenson *County Surveyor, and* Reuben K. Sutton & D. J. Clark *Chainmen.*

Ruel Swenson Deputy *County Surveyor.*

We do solemnly swear that the foregoing Plat and Field Notes are correct, and that the lines were measured by us justly and exactly, to the best of our knowledge and ability.

Subscribed and sworn to before me, ... 18 .....

..... } *Chainmen.*

SURVEYOR'S RECORD, JOHNSON COUNTY, NEBRASKA.

SECTION 3-4-9-10 TOWNSHIP 4 NORTH, RANGE 10 EAST OF 6th P. M.

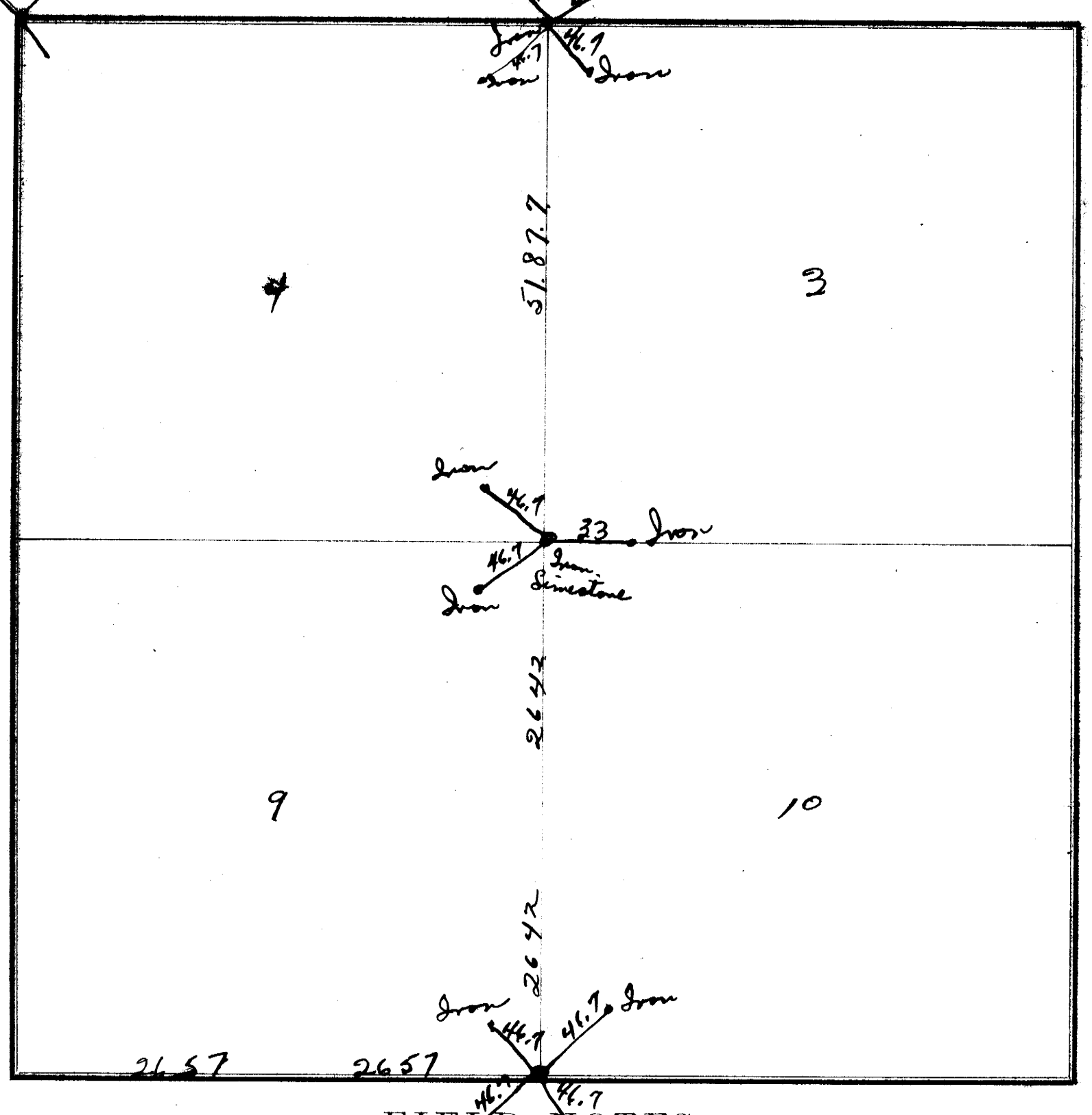

FIELD NOTES.

From Station No.	Direction and Variation	DISTANCE Ch'ns	DISTANCE Links	To Station No.	REMARKS. (Bearing Trees, Boulders, Edifices, &c.	From Station No.	Direction and Variation	DISTANCE Ch'ns	DISTANCE Links	To Station No.	REMARKS. (Bearing Trees, Boulders, Edifices, &c.

The above is a correct Plat and Field Notes of a Survey made Oct *~~18~~* 1940 *, for* Eastern Nebr P.P. Dist *at the request of* Johnson County *by* Reuel Swenson *County Surveyor, and* Reuben Swan & D. J. Clark *Chainmen.*

Reuel Swenson Deputy *County Surveyor.*

We do solemnly swear that the foregoing Plat and Field Notes are correct, and that the lines were measured by us justly and exactly, to the best of our knowledge and ability.

Subscribed and sworn to before me, ... 18 ..... } ***Chainmen.***

SURVEYOR'S RECORD, JOHNSON COUNTY, NEBRASKA.

SECTION 14 TOWNSHIP 4 NORTH, RANGE 10 EAST OF 6th P. M.

Kimball, Hepburn & Co., Printers, Burlington, Iowa.



FIELD NOTES.

From Station No.	Direction and Variation	DISTANCE Ch'ns	DISTANCE Links	To Station No.	REMARKS. (Bearing Trees, Boulders, Edifices, &c.	From Station No.	Direction and Variation	DISTANCE Ch'ns	DISTANCE Links	To Station No.	REMARKS. (Bearing Trees, Boulders, Edifices, &c.

The above is a correct Plat and Field Notes of a Survey made Oct 1940 ~~18~~, *for* Eastern Neb P.P. District *at the request of* Johnson County *by* Reuel Swenson *County Surveyor, and* Reuben K Swenson + D. J. Clark *Chainmen.*

Reuel Swenson *County Surveyor.*

We do solemnly swear that the foregoing Plat and Field Notes are correct, and that the lines were measured by us justly and exactly, to the best of our knowledge and ability.

Subscribed and sworn to before me, ... 18 ..... } *Chainmen.*

278

SURVEYOR'S RECORD, JOHNSON COUNTY, NEBRASKA.

SECTION 22 TOWNSHIP 4 NORTH, RANGE 10 EAST OF 6th P. M.

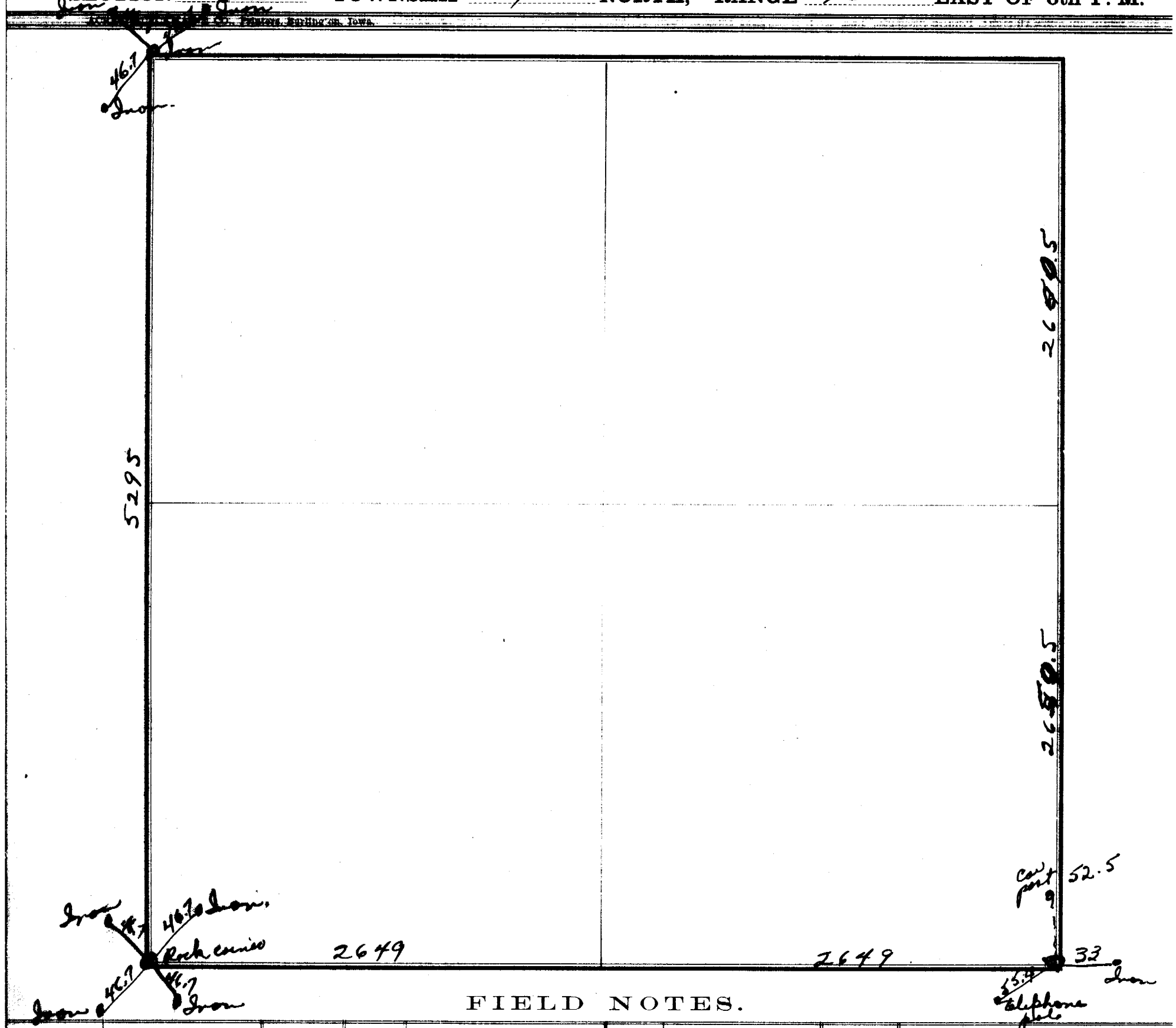

FIELD NOTES.

From Station No.	Direction and Variation	DISTANCE Ch'ns	DISTANCE Links	To Station No.	REMARKS. (Bearing Trees, Boulders, Edifices, &c.	From Station No.	Direction and Variation	DISTANCE Ch'ns	DISTANCE Links	To Station No.	REMARKS. (Bearing Trees, Boulders, Edifices, &c.

The above is a correct Plat and Field Notes of a Survey made Oct 1880, *for* Eastern Nebr P.P. Dist *at the request of* Johnson County *by* Reuel Swenson *County Surveyor, and* Reuben K Swift & D. J. Clark *Chainmen.*

Reuel Swenson *Deputy County Surveyor.*

We do solemnly swear that the foregoing Plat and Field Notes are correct, and that the lines were measured by us justly and exactly, to the best of our knowledge and ability.

Subscribed and sworn to before me, ... 18 ..... } ***Chainmen.***

SURVEYOR'S RECORD, JOHNSON COUNTY, NEBRASKA.

SECTION 6 TOWNSHIP 4 NORTH, RANGE 11 EAST OF 6th P. M.



FIELD NOTES.

From Station No.	Direction and Variation	DISTANCE Ch'ns	DISTANCE Links	To Station No.	REMARKS. (Bearing Trees, Boulders, Edifices, &c.	From Station No.	Direction and Variation	DISTANCE Ch'ns	DISTANCE Links	To Station No.	REMARKS, (Bearing Trees, Boulders, Edifices,

The above is a correct Plat and Field Notes of a Survey made Oct 1840, *for* Eastern Neb P P District *the request of* Johnson County *by* Reuel Swenson *County Surveyor, and* Reuben K Swan + D J Clark *Chainmen.*

Reuel Swenson *County Surveyor.*

We do solemnly swear that the foregoing Plat and Field Notes are correct, and that the lines were measured by us justly and exactly, to the best of our knowledge and ability.

Subscribed and sworn to before me, ... 18.....

..... } *Chainmen.*

SURVEYOR'S RECORD, JOHNSON COUNTY, NEBRASKA.

SECTION 18 TOWNSHIP 4 NORTH, RANGE 10 EAST OF 6th P. M.



FIELD NOTES.

From Station No.	Direction and Variation	DISTANCE Ch'ns	DISTANCE Links	To Station No.	REMARKS. (Bearing Trees, Boulders, Edifices, &c.	From Station No.	Direction and Variation	DISTANCE Ch'ns	DISTANCE Links	To Station No.	REMARKS. (Bearing Trees, Boulders, Edifices, &c.

The above is a correct Plat and Field Notes of a Survey made Oct 18 1940, *for* Eastern Neb P.P. Dist *at the request of* Johnson County *by* Reuel Swenson *County Surveyor, and* Reuben K Swan & D. J. Clark *Chainmen.*

Reuel Swenson Deputy *County Surveyor.*

We do solemnly swear that the foregoing Plat and Field Notes are correct, and that the lines were measured by us justly and exactly, to the best of our knowledge and ability.

Subscribed and sworn to before me, ... 18 ..... } *Chainme*

SURVEYOR'S RECORD, JOHNSON COUNTY, NEBRASKA.

SECTION 17 TOWNSHIP 4 NORTH, RANGE 10 EAST OF 6th P. M.

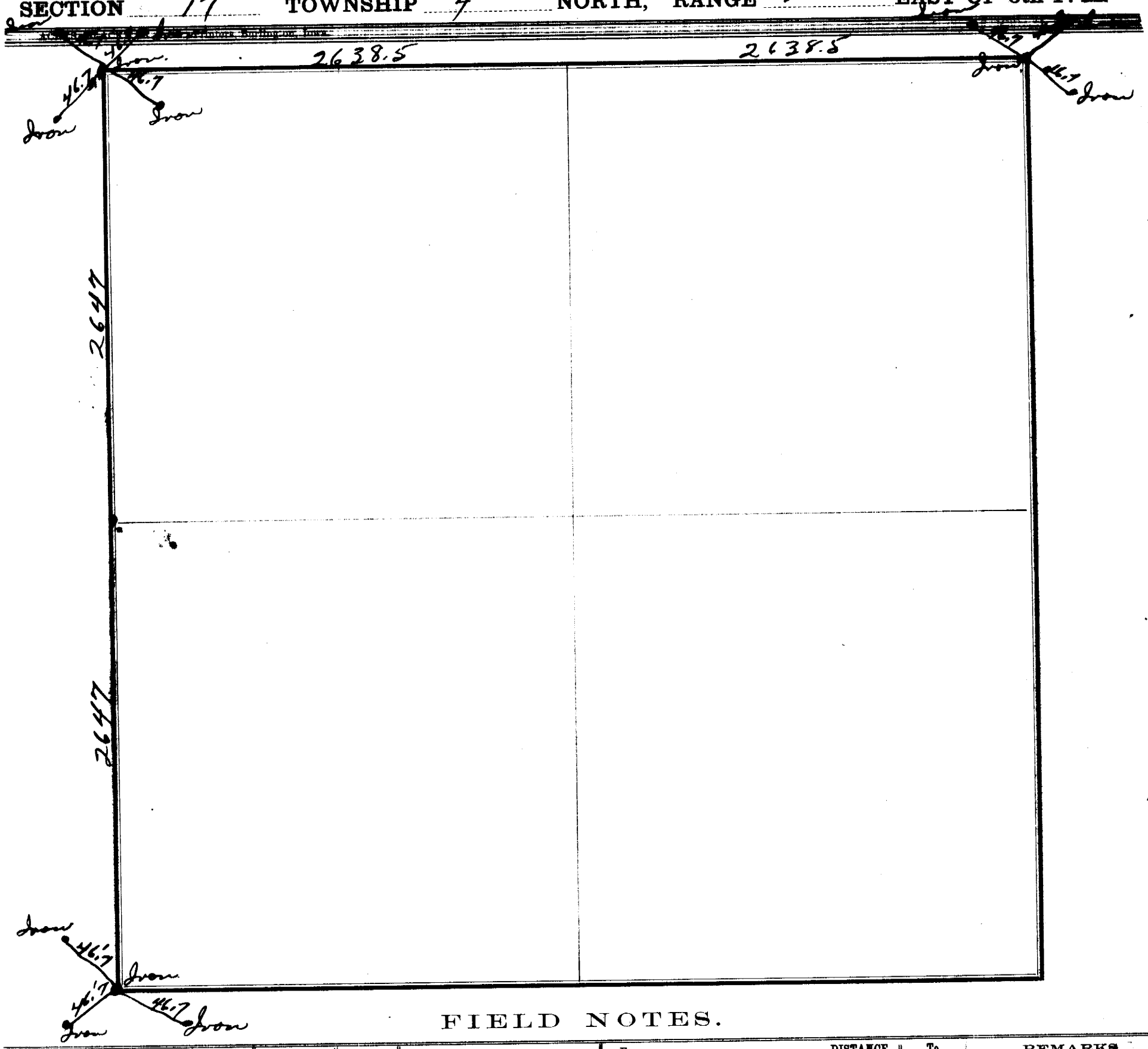

FIELD NOTES.

From Station No.	Direction and Variation	DISTANCE Ch'ns	DISTANCE Links	To Station No.	REMARKS. (Bearing Trees, Boulders, Edifices, &c.	From Station No.	Direction and Variation	DISTANCE Ch'ns	DISTANCE Links	To Station No.	REMARKS. (Bearing Trees, Boulders, Edifices, &c.

The above is a correct Plat and Field Notes of a Survey made Oct ~~18~~ 1940, *for* Eastern Neb P P District *at the request of* Johnson County *by* Reuel Swenson *County Surveyor, and* Reuben K Swan & D. J. Clark *Chainmen.*

Reuel Swenson Deputy *County Surveyor.*

We do solemnly swear that the foregoing Plat and Field Notes are correct, and that the lines were measured by us justly and exactly, to the best of our knowledge and ability.

Subscribed and sworn to before me, ... 18.....

..... } *Chainmen.*

1282

SURVEYOR'S RECORD, JOHNSON COUNTY, NEBRASKA.

SECTION 20 TOWNSHIP 4 NORTH, RANGE 10 EAST OF 6th P. M.

Schultz, Conklin & Co., Printers, Burlington, Iowa.

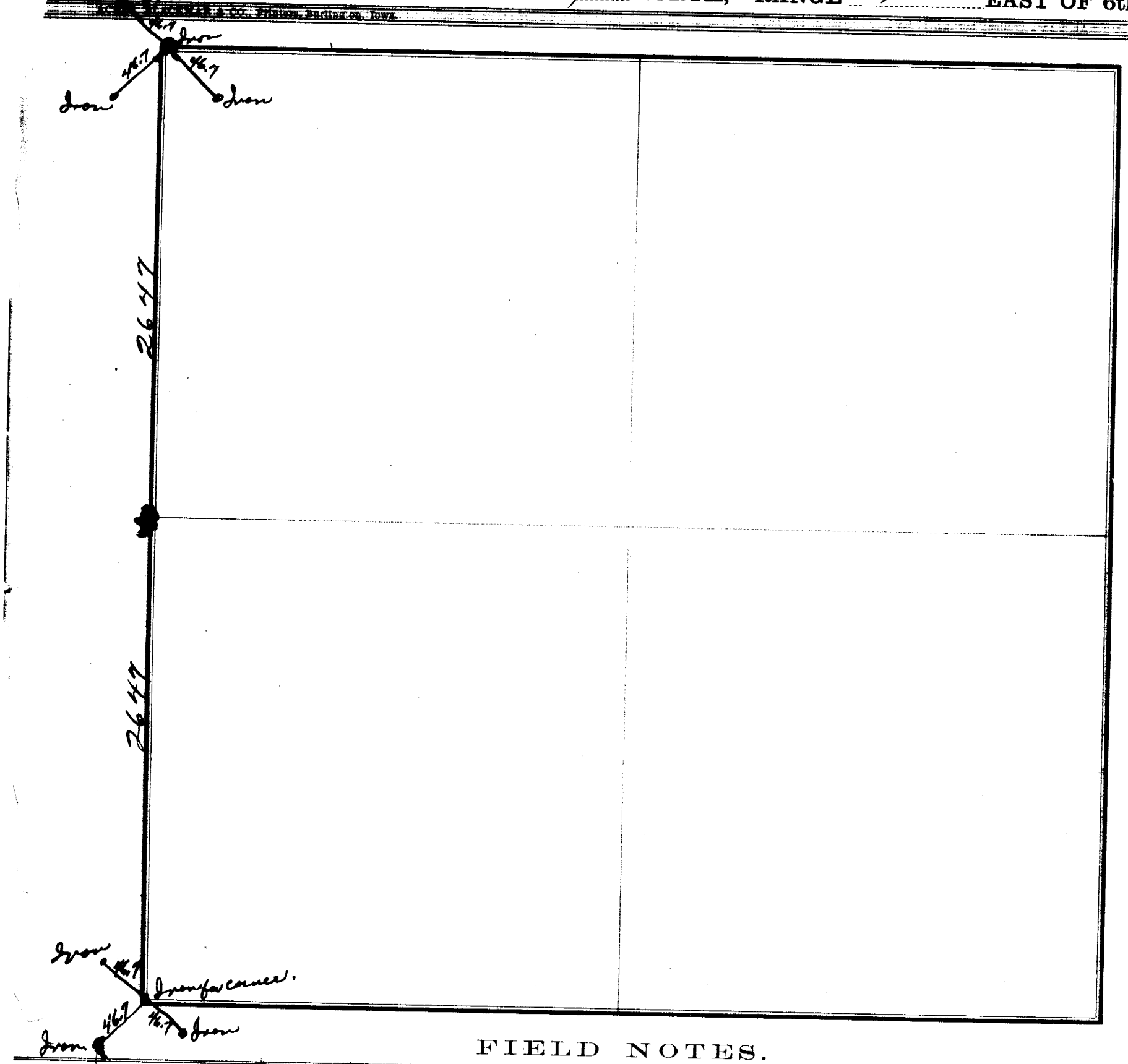

FIELD NOTES.

From Station No.	Direction and Variation	DISTANCE Ch'ns	DISTANCE Links	To Station No.	REMARKS. (Bearing Trees, Boulders, Edifices, &c.	From Station No.	Direction and Variation	DISTANCE Ch'ns	DISTANCE Links	To Station No.	REMARKS. (Bearing Trees, Boulders, Edifices, &c.

The above is a correct Plat and Field Notes of a Survey made Oct 18 1940, *for* Eastern Neb P.P. Dist *at the request of* Johnson County *by* Reuel Swenson *County Surveyor, and* Reuben K Swan + D. J. Clark *Chainmen.*

Reuel Swenson Deputy *County Surveyor.*

We do solemnly swear that the foregoing Plat and Field Notes are correct, and that the lines were measured by us justly and exactly, to the best of our knowledge and ability.

Subscribed and sworn to before me, ... 18 ..... } *Chainmen.*

SURVEYOR'S RECORD, JOHNSON COUNTY, NEBRASKA.

SECTION 29 TOWNSHIP 4 NORTH, RANGE 10 EAST OF 6th P. M.

Form JACKSON & CO. Printers, Burlington, Iowa.

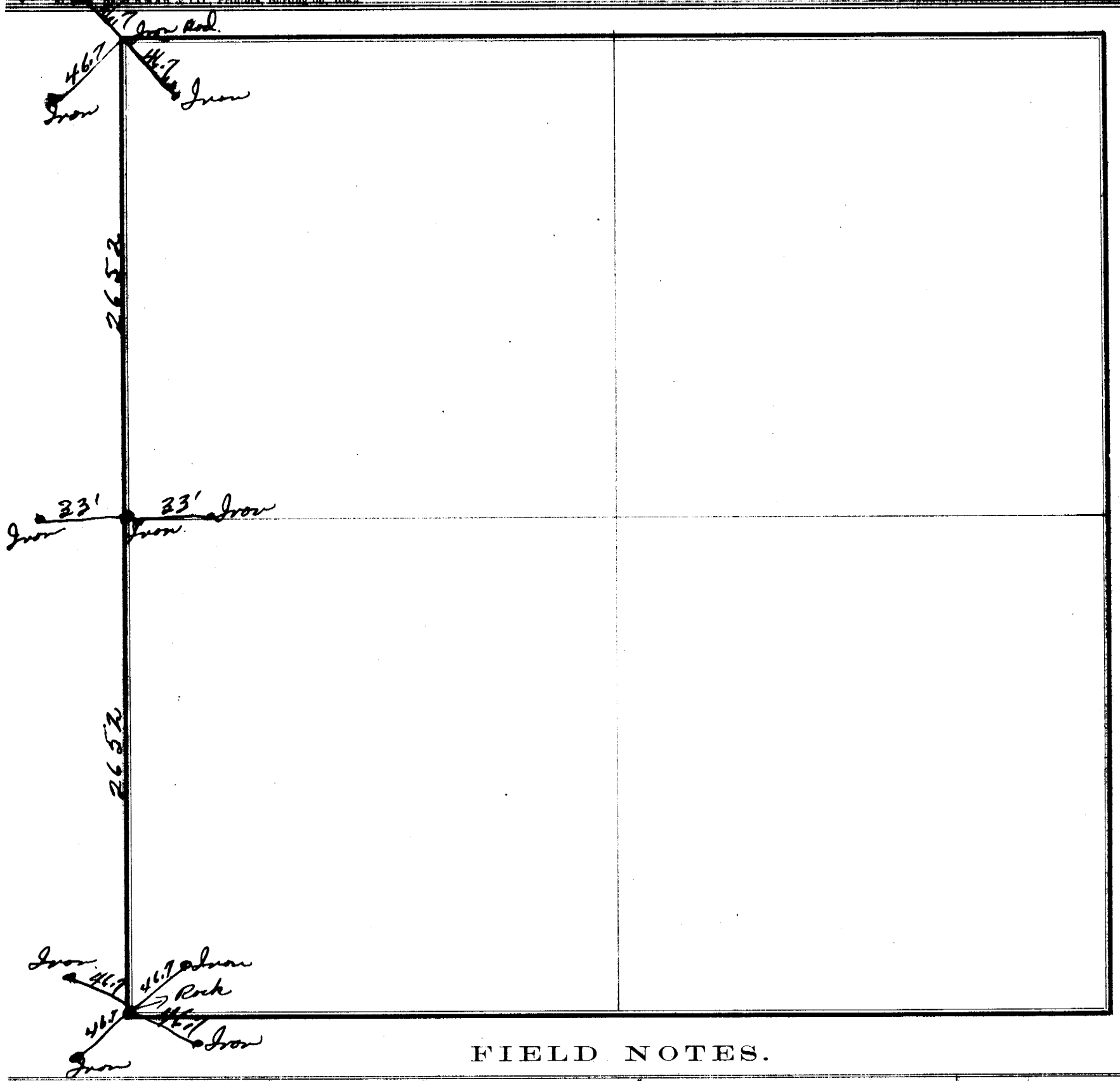

FIELD NOTES.

From Station No.	Direction and Variation	DISTANCE Ch'ns	DISTANCE Links	To Station No.	REMARKS. (Bearing Trees, Boulders, Edifices, &c.	From Station No.	Direction and Variation	DISTANCE Ch'ns	DISTANCE Links	To Station No.	REMARKS. (Bearing Trees, Boulders, Edifices, &c.

The above is a correct Plat and Field Notes of a Survey made Oct 1940 *, for* Eastern Neb P P Dist *at the request of* Johnson County *by* Reuel Swenson *County Surveyor, and* Reuben K Swan + D. J. Clark *Chainmen.*

Reuel Swenson Deputy County Surveyor.

We do solemnly swear that the foregoing Plat and Field Notes are correct, and that the lines were measured by us justly and exactly, to the best of our knowledge and ability.

Subscribed and sworn to before me, ... 18 ..... } Chainmen.

SURVEYOR'S RECORD, JOHNSON COUNTY, NEBRASKA.

SECTION 32 TOWNSHIP 4 NORTH, RANGE 10 EAST OF 6th P. M.

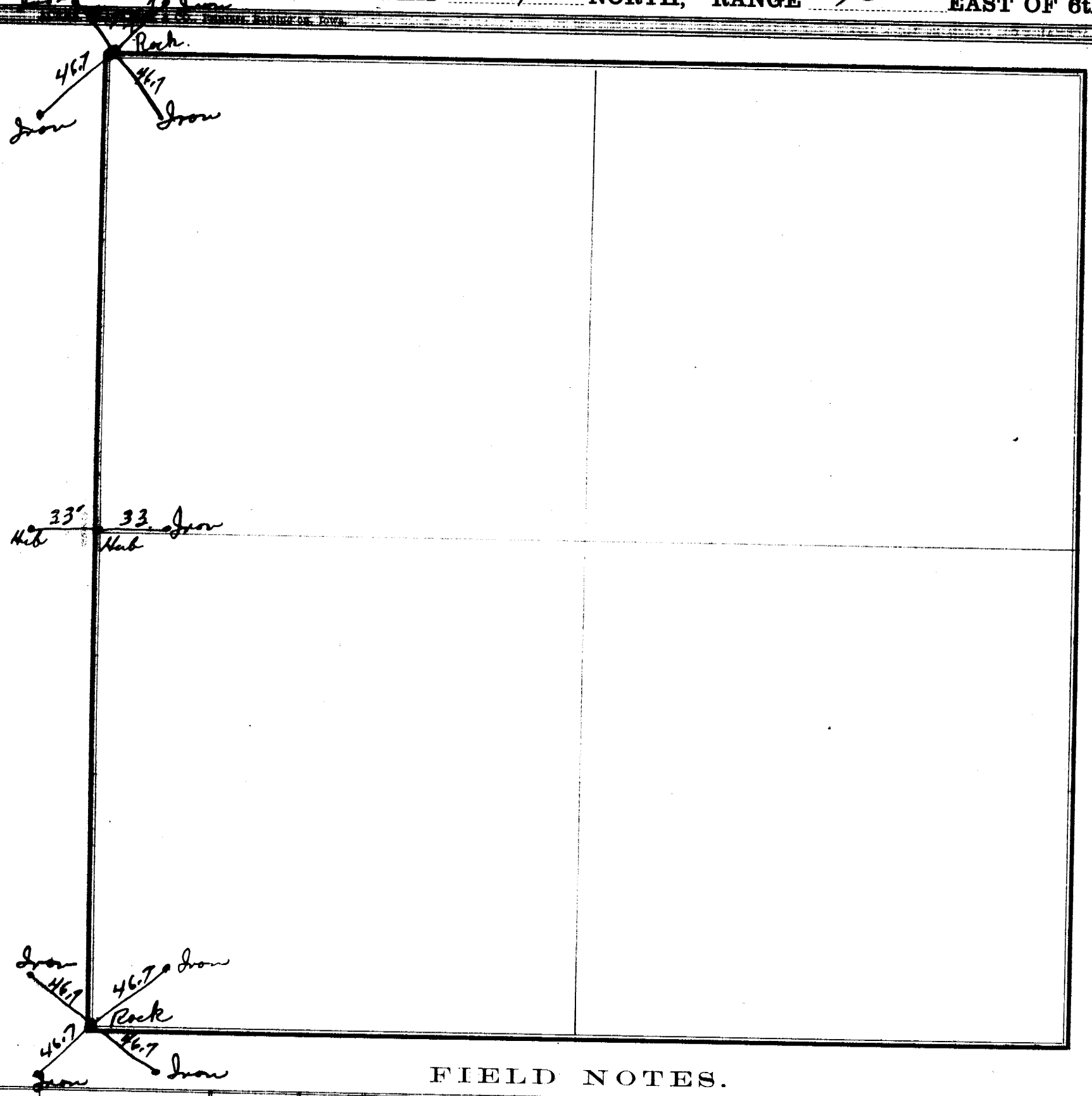

FIELD NOTES.

From Station No.	Direction and Variation	DISTANCE Ch'ns	DISTANCE Links	To Station No.	REMARKS. (Bearing Trees, Boulders, Edifices, &c.	From Station No.	Direction and Variation	DISTANCE Ch'ns	DISTANCE Links	To Station No.	REMARKS. (Bearing Trees, Boulders, Edifices, &c.

The above is a correct Plat and Field Notes of a Survey made Oct 1940 *18*, *for* Eastern Neb P P Dist *at the request of* Johnson County *by* Reuel Swenson *County Surveyor, and* Reuben K Swan & D. J. Clark *Chainmen.*

Reuel Swenson *Deputy County Surveyor.*

We do solemnly swear that the foregoing Plat and Field Notes are correct, and that the lines were measured by us justly and exactly, to the best of our knowledge and ability.

Subscribed and sworn to before me, 18

Chainmen.

SURVEYOR'S RECORD, JOHNSON COUNTY, NEBRASKA.

SECTION 27 TOWNSHIP 5 NORTH, RANGE 11 EAST OF 6th P. M.



FIELD NOTES.

From Station No.	Direction and Variation	DISTANCE Ch'ns	DISTANCE Links	To Station No.	REMARKS. (Bearing Trees, Boulders, Edifices, &c.	From Station No.	Direction and Variation	DISTANCE Ch'ns	DISTANCE Links	To Station No.	REMARKS. (Bearing Trees, Boulders, Edifices, &c.

The above is a correct Plat and Field Notes of a Survey made Nov *18*1880*, for* Johnson County *at the request of* State of Nebraska *by* Ruel Swenson *County Surveyor, and* Reuben K Swan & D. J. Clark *Chainmen.*

Ruel Swenson *Deputy County Surveyor.*

We do solemnly swear that the foregoing Plat and Field Notes are correct, and that the lines were measured by us justly and exactly, to the best of our knowledge and ability.

Subscribed and sworn to before me, ... 18.....

..... } *Chainmen.*

286

SURVEYOR'S RECORD, JOHNSON COUNTY, NEBRASKA.

SECTION 25 + 26 TOWNSHIP 5 NORTH, RANGE 11 EAST OF 6th P. M.

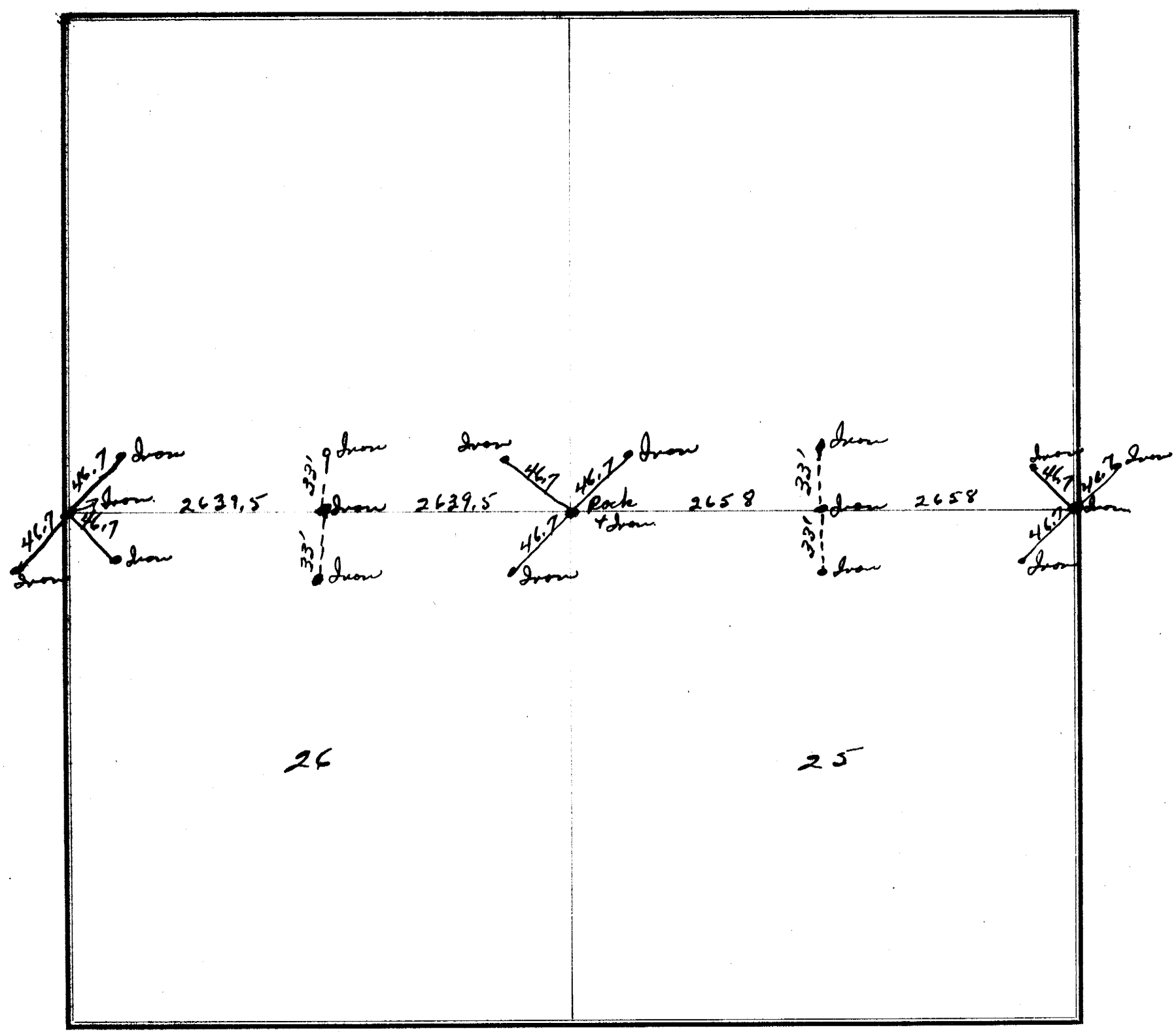

FIELD NOTES.

From Station No.	Direction and Variation	DISTANCE Ch'ns	DISTANCE Links	To Station No.	REMARKS. (Bearing Trees, Boulders, Edifices, &c.	From Station No.	Direction and Variation	DISTANCE Ch'ns	DISTANCE Links	To Station No.	REMARKS, (Bearing Trees, Boulders, Edifices, &c.

The above is a correct Plat and Field Notes of a Survey made Nov *~~18~~* 1940, *for* Johnson County *at the request of* State of Nebraska *by* Reuel Swenson *County Surveyor, and* Reuben K Swan + D. J Clark *Chainmen.*

Reuel Swenson *County Surveyor.*

We do solemnly swear that the foregoing Plat and Field Notes are correct, and that the lines were measured by us justly and exactly, to the best of our knowledge and ability.

Sworn to before me, 18 } *Chainme*

SURVEYOR'S RECORD, JOHNSON COUNTY, NEBRASKA.

SECTION 30 TOWNSHIP 5 NORTH, RANGE 12. EAST OF 6th P. M.



FIELD NOTES.

From Station No.	Direction and Variation	DISTANCE Ch'ns	DISTANCE Links	To Station No.	REMARKS. (Bearing Trees, Boulders, Edifices, &c.	From Station No.	Direction and Variation	DISTANCE Ch'ns	DISTANCE Links	To Station No.	REMARKS, (Bearing Trees, Boulders, Edifices, &c.

The above is a correct Plat and Field Notes of a Survey made Nov 1840, *for* State of Nebraska *at the request of* Johnson County *by* Reuel Swenson *County Surveyor, and* Reuben K. Swan & D. J. Clark *Chainmen.*

Reuel Swenson Deputy County Surveyor.

We do solemnly swear that the foregoing Plat and Field Notes are correct, and that the lines were measured by us justly and exactly, to the best of our knowledge and ability.

Subscribed and sworn to before me, ... 18.....

1990

SURVEYOR'S RECORD, JOHNSON COUNTY, NEBRASKA.

SECTION 28-r29 TOWNSHIP 5 NORTH, RANGE 12 EAST OF 6th P. M.

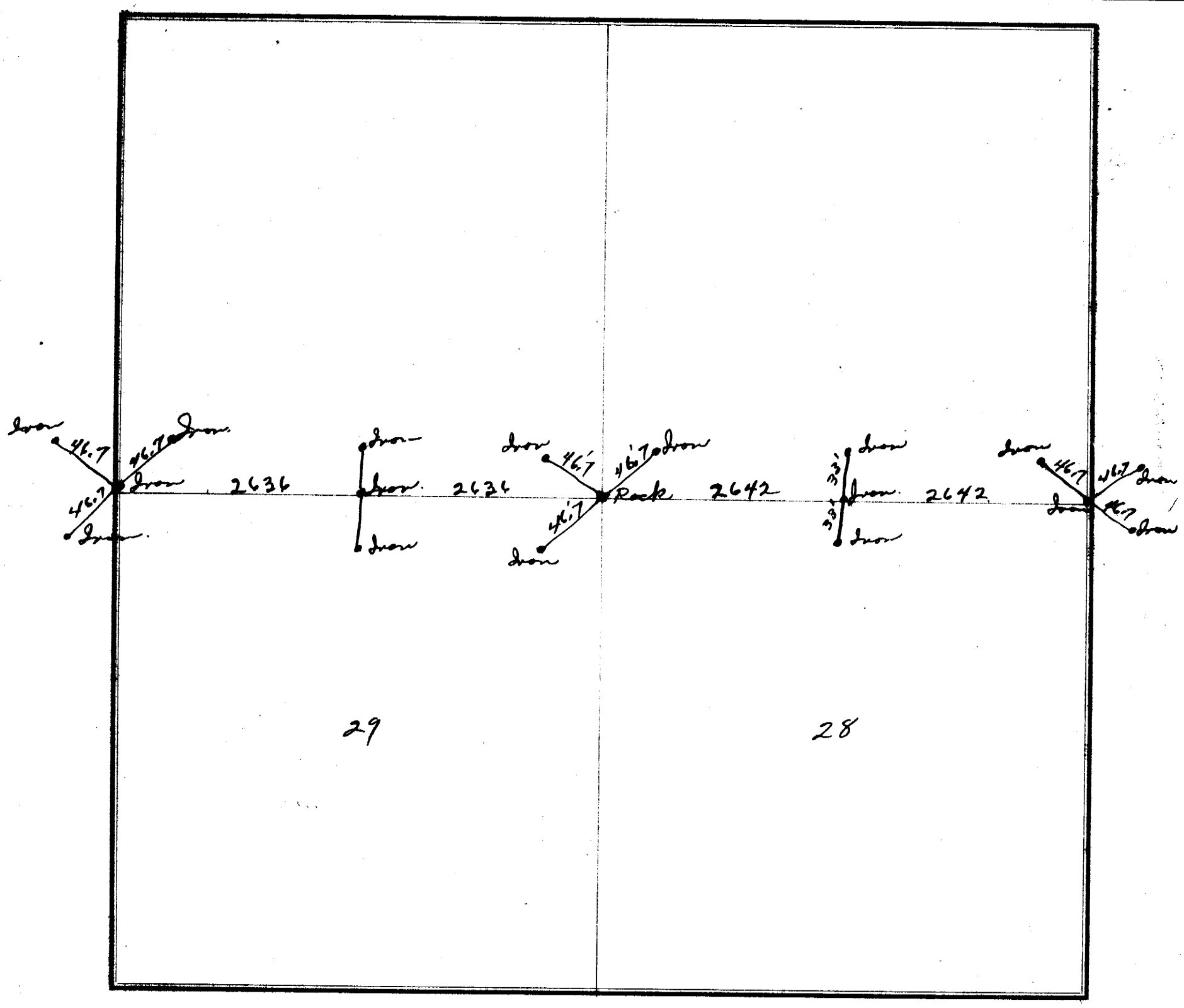

FIELD NOTES.

From Station No.	Direction and Variation	DISTANCE Ch'ns	DISTANCE Links	To Station No.	REMARKS. (Bearing Trees, Boulders, Edifices, &c.	From Station No.	Direction and Variation	DISTANCE Ch'ns	DISTANCE Links	To Station No.	REMARKS, (Bearing Trees, Boulders, Edifices, &

The above is a correct Plat and Field Notes of a Survey made Nov *~~18~~* 1940, *for* State of Nebraska *at the request of* Johnson County *by* Reuel Swenson *County Surveyor, and* Reuben K Swan & D J Clark *Chainmen.*

Reuel Swenson *Deputy County Surveyor*

We do solemnly swear that the foregoing Plat and Field Notes are correct, and that the lines were measured by us justly and exactly, to the best of our knowledge and ability.

Sworn to before me, ... 18 ..... } Chainmen

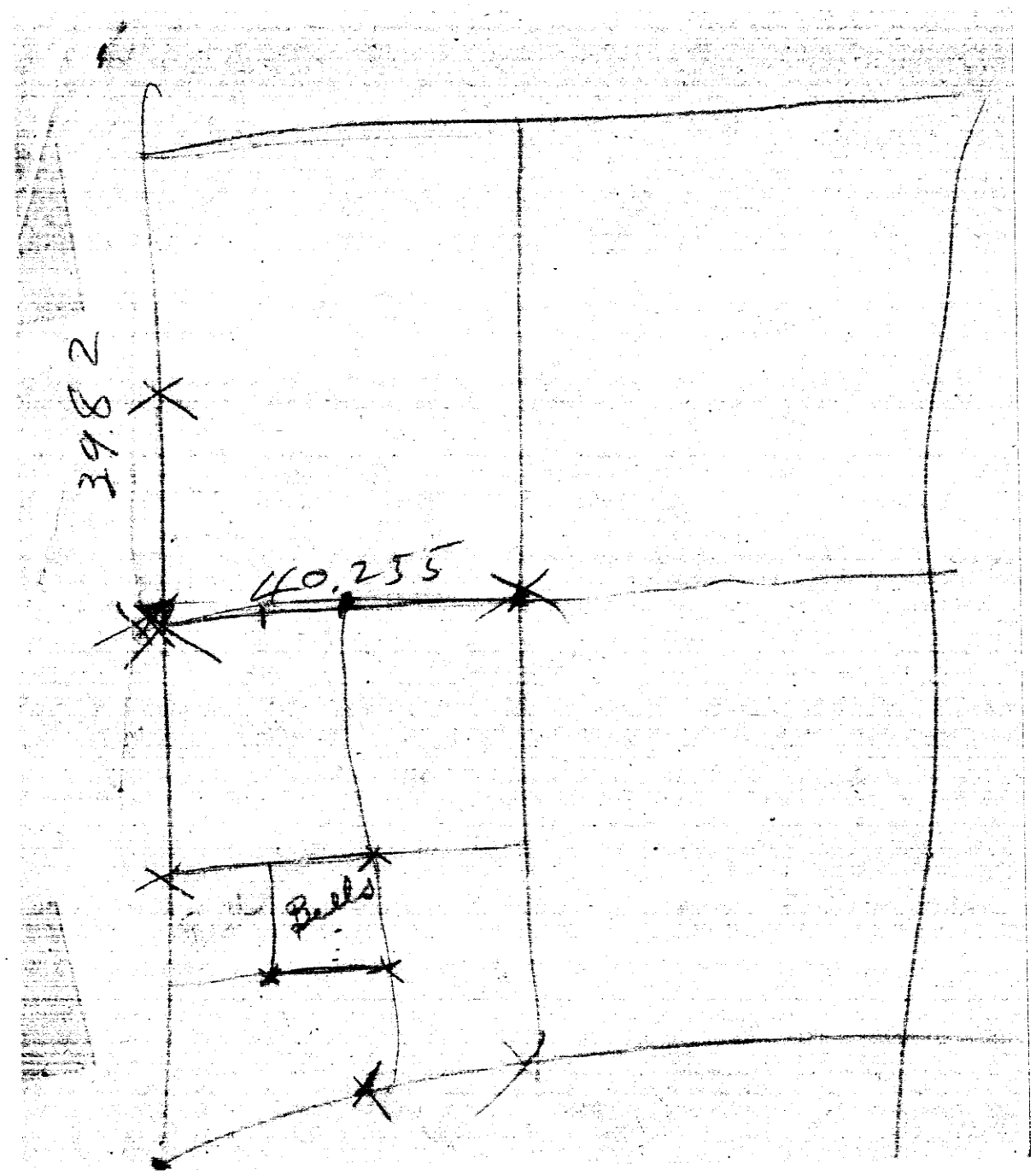
39.82
40.255
Beels