1320
44
1276

Index To

SURVEYORS RECORD

A

Survey for Lincoln Telephone Company by Hugh Dillon for road west of Sterling Nebr. and South of Tecumseh 2 mi to Co. line
See page 372

Survey Elk Creek No. 150, by State. Pg. 419.

Survey of Sections 30 & 31-542-Pg 422

H-9

1		28 30 94	127 283	391	283 398 399	405			
2		28 391							
3		391							
4		30	253 258		361-391	403 434	440	412	
5		53 31 32	326 244		403 434				
6		403 -466-							
7		55 403							
8		52 53 54	55 (81 [illegible])		147 290	403			
9		100 146	205	324	-391 290	291	355	403	
10		100 -391							
11		66 -391							
12		64 -391							
13		65 72	288 206		165 206				
14		347							
15		140							
16									
17		139 403							
18		55 56 403							
19		403 446							
20		403							
21		446							
22									
23									
24		101 441							
25		299 300							
26									
27									
28									
29									
30									
1		381							
2		381							
3		381 416							
4									

1		169	170 383			
2		154				
3		118 119	162 163	401 400		
4		108 171 179	170			
5						
6		29 49	74 76	391 343		
7		174 175	391			
8						
9		171				
10		163				
11						
12						
13		431 432				
14		432				
15		306 432				
16						
17						
18		46 198				
19						
20		22				
21		22				
22		264	432			
23	Will Buchmann.	302 264	266 432			
24		432				
25		356				
26		411				
27		332				
28						
29						
30						
31						
32		358 462				
33		462				
34						
35	Fritz Schafer	318 440				
36		440				

4
10

II-10

1		~~383~~		419	422	
2		57				
3		58-344-	401			
4		208				
5		304				
6		383				
7		426				
8						
9		167 168	401			
10		272 359	401			
11		293				
12				419		
13				419		
14		91				
15		401				
16		401				
17						
18						
19						
20		211 212				
21		84 132	158	54	372 401	
22		127 130	132	132 129	401 ~~445~~	
23		89 90 91	234	257	257	
24		72 204	205	239	419	
25		282 225	221	114	282 419	444
26		461	221			
27		128 401				
28		84 85	[redacted]	372	401	
29		211 212	491			
30						
31						
32		86	172			
33		211 372	401			
34			401	425		
35		425				
36		149 150	419			

4-11

1						
2						
3						
4		375 418				
5		417 422				
6		417	419-422			
7			419			
8		2355				
9		51				
10						
11						
12						
13						
14						
15						
16		152 153				
17						
18			419			
19			419			
20						
21		279 408				
22						
23						
24						
25						
26						
27						
28		445				
29		447 445				
30		115 116	419 446 449			
31		60 [illegible]	419 447 449			
32		100 447 445				
33		47 447 445	449			
34						
35						
36						
	Tecumseh Cemetary	248				



1	80 430 434				
2	80 430 449 460				
3	365				
4	102 103 364 420				
5	409 420 440				
6	104 105 106 442				
7	105 105				
8	104 261	420 440			
9	261	420			
10	123 126 430				
11	121	122 123	125 430 434		
12	121	122 430 436			
13	82 83	121 122			
14	121 122	123			
15	125 126				
16					
17	440				
18					
19	403				
20					
21					
22					
23	403 409 411				
24	403				
25	136 403 411				
26	57 136 403 490				
27	257 403	425			
28	138	425			
29					
30	403				
31	58				
32	58 403				
33	141				
34	197 252	257 403 451			
35	403 / 440				
36	156 157	157 159	55 57 398 403		

5-9

5-10

1	373 377				
2	377 377				
3	319 349	377			
4	179 [redacted]				
5	270 427				
6					
7	26				
8					
9	21				
10	161 223	377 388	420		
11	151 377 327				
12	180				
13	85 181				
14	93 328				
15	21 388				
16					
17					
18	83				
19	142 383				
20	24 77 78	79 383			
21	26 383				
22	17 383				
23	17 232	383			
24	75 383	448			
25	383 403				
26	20 383 403				
27	18 183	184 185	383		
28	8 26	185 [illegible]	383 403	437	
29	275 383	403			
30	195 197	383 403	413		
31	27 120	195 [illegible] 343	251 280 403		
32	97 94	172 214	313 403		
33	158 179	170 [illegible]	[illegible] 221	225 383 403	
34	118 119	383 403			
35	403				
36	403				

5-10

5-11

1		202 386	277 ~~444~~				
2		449					
3		~~44~~ 59 62					
4		59 47	423/437				
5							
6		340 449					
7		450					
8		342 ~~242~~					
9		67					
10							
11		337 414 5					
12		96 188	256 - 386 44				
13		1 2 7	144 255 - 346 386				
14	Page 335 for W. side SW 1/4 14-5-11 by Gore & Villers 346		386	335 - 346 406			
15	Airport survey - April, 1922	455					
16		370					
17	Tower	297					
18		182 346. ~~287~~	297 383				
19		37 75	216 216	346	383 403		
20		19 218	215 219	250 354 400	427 ~~444~~		
21		135 320 321	400 421	444	470		
22	Campbell's Dolsberg 438	400 438					
23	M. Geer - 214	189 212	346 386				
24		1 2	223 220	255 259. 346 - 386	249 422		
25		192	97 97	383 422			
26		345. 445					
27	See page 314 for survey notes between Joe Weber & Tec. Cemetery	314 341	428 429 432	Tecumseh Cem.			
28	Record of intersection pages 294	98 275 276	284 285 213	247 246 0	257 294	307 315	
29	Mis. Corners See Page 237	11 12 13	14 15 16	164 202 205	231 ~~237~~ 236	316 350	366
30	1st Street 403 Kate Campbell 400	195 383 403					
31	Highway 50 401	48 383 403	445				
32		10 73	12 383 403	323			
33		73 288	239 240	241 242	243 245 403	401	
34		62 63	362 244			401	
35		226					
36		422					

Block 47 Original Town

Block 45 Original Town

Block 18 Hershey Land

Block 6 Hershey Land

Corner 6th & Sherman

Ellis Great Cemetery

Block 22 Original Town

Block 40 Original Town

28-5-11 = Tecumseh

5-11

Block 17 Hershaw 2nd Add

317 371 383 394 368 165 176 248 262 263 287 293 360 401 432 439 457 560 567

Block 13 original Town

Block 22 original Town

Block 36 Town

Block 67 original Town

Block 15 Hershaw

Block 17 original Town

Block 14 original Town

Block 10 Hershaw

Block 4

Tecumseh Cem.

Tec. Post Office

Some Tec. in Sec. 20

Some Tec. in Sec. 21 & Sec. 22

Some Tec. in Sec. 33

No. 100 ft. of Lot 4 Blk. 6 1890 Add. Tec.

Proposed in Blocks 2 & 3 P.O. Tec.

SETTING COURT

1						
2						
3						
4	386					
5	386					
6	58	143	274	386	277	
7	9	142	238	333	386	416
8	386					
9	386					
10						
11						
12	3	4				
13						
14						
15						
16	386	390				
17	386	390				
18	3 - 6	4	188	386	337	416
19	5 - 386		422			
20	414		422			
21						
22						
23						
24						
25						
26						
27						
28						
29	194	422				
30	193	192	422			
31			422			
32			422/453			
33						
34						
35						
36						

FIELD NOTES

OF A SURVEY MADE FOR THE WESTERN PUBLIC SERVICE COMPANY
OF
AUBURN NEBRASKA
FOR THE LOCATION OF TRANSMISSION LINE

SURVEY MADE BY T.C.DAUGHERTY C.E AUBURN NEBRASKA

COUNTY SURVEYOR OF JOHNSON COUNTY (BY APPOINTMENT)

5/12

1		301			
2					
3		408			
4		454			
5					
6					
7					
8		424			
9					
10		409			
11					
12					
13					
14		295	379		
15			379 412		
16			379 435		
17			379 463		
18		~~[illegible]~~	379 456		
19			379		
20			379		
21		23	379		
22		23 0	379		
23			379		
24					
25		(23) 270			
26		24 25	225 260 210 370 379		
27		225 · 260	379		
28		155 322			
29					
30		468			
31		225			
32					
33					
34		145 454			
35					
36					

ES
KR

1		393			
2		148 - 393			
3		374			
4		443			
5					
6					
7					
8					
9					
10					
11		177 - 393			
12		378			
13					
14					
15					
16					
17		265 271	~~463~~		
18		330 331			
19		297			
20					
21					
22					
23					
24		176			
25		173			
26		~~310~~			
27					
28		173	1973 459 WX,AN4		
29					
30		166			
31		166			
32					
33		412			
34					
35		176	327		
36					

6
10

1	393 408	433 / 439	461	
2	307 - 393	310 311	461	
3		339 - 393		
4	(267) (268)	- 373		
5	393			
6	393 131			
7	393			
8	393 408			
9	393 408			
10	298 113	[illegible] - 393		
11	[illegible] - 393	310 311 / 434 461		
12	393 223	408 434 461		
13	393			
14	434			
15	334			
16				
17	461			
18	433 439 443			
19	68 95	174 175		
20	61			
	177 200			
22				
23				
24	373 42 -	393		
25	42 363			
26	468			
27	112 ~~[illegible]~~ 468			
28	109 110	111		
29	177			
30				
31	71			
32	201 286			
33	303 423			
34				
35	468			
36	277			

6

11

1					
2					
3					
4		36 410	421 429		
5		36 410			
6		131 - 393411	467		
7		393416			
8		36 36 416			
9					
10					
11					
12					
13					
14					
15					
16		434 436			
17		34			
18		17 - 393			
19		69 70 - 393 460			
20		278 281 284	464		
21		466			
22					
23					
24					
25					
26					
27					
28		453			
29		281 462			
30		40 41			
31		40 41	277		
32					
33					
34					
35					
36					

6
124

1					
2					
3					
4					
5					
6					
7					
8					
9					
10					
11					
12					
13					
14					
15					
16					
17					
18					
19					
20					
21					
22					
23					
24					
25					
26					
27					
28					
29					
30					
31					
32					
33					
34					
35					
36					

Survey A

Amistead 47

Adkins & Archer 80
Adcock, Henry A 108
Albright v Cody 207 and 208
Allen, John 142
H. Adams 278
~~[illegible]~~
W A Apperson 286

Bell A.W. 37, 215, 216, 217, 218
Brand Frederick 5
Beats, John 24 + 25
Beatty, David 26
Barrett B.T. 47
Brown, J.P. 56
Brotton G.M. 66
Bryant C.K 73
Bieomeir C.F. 104
Boreland Wm H. 94, 120
Boreland, James 100
Boreland Wm 101
Brooks, John M 112
Bush, David R 121, 122
Barrow R. C 135
Birins, Alex 164
Bliss J.W. 145
Beckman H.W. 148.
Bell — 149 + 150
Berry, Riley 151
Bock, Charles 152 + 153.
Barrow, R. C. 135.
st, Charles 167
[illegible] J.W. 170.

Brauf as, Henry 175
Berry, Silas 175
Brinkman, Christian 181
Baker. 205
Bartels Frederick ~~[illegible]~~ 230
Brown Henry 226
Buestetta, Fred. W. 245.

Curry, Richard F 134
Cook, Andrew Sr 176
Campbell, Walter P. Page 400 - SW¼SW¼ - 22-5-1

Craig A. J. 20
Clemmens J. B. 8
Cook 45
Carmany Alfred 40 & 41
Cottrion 62
Campbell, Jno. C. 71
Churchhill, Thomas 102 + 103
Curtis, Harrison 111
Cook, Wm. 113
Cody M. K. 114
Cody, Geo W. 114
Cody, Z. T. 114
Collins Wm R. 117
Cook, Jno L. 120, 127
Cody, Philanda 130.

Douglass, Calvin M.D. 19
Duncy, Wm 22
Drury Wm 34
Dunlap, M. L.
Dilong, George W. 4
Dilworth, W. S. 52 + 147
Dickerson, Joshua 87
Derr, John 154
Douck Dail M. 201
Davidson W. A. 140
Derr John 154
Denimny, J. M. 162
Dosh, George 176
Dorsey, C. G. 200
Dorreaux, Geo 72

Carmack Nicholas 142
Cooler J. H. 158 + 159
Collins, Wm 163
Curry, Richard J. 134
Claggett, S. H. 165
Compton, James 166
Cook Andrew, Sr. 176
Carmoody, John 185
Cox, S. L. 189.
Cole, Wiley, P. 198
Cochran Dr. John 225
Cook, William 233
Cook Andrew Jr. 233.
Crow, John E 194-197
Cook Andrew Sr. 176

Canfield & Holmes 242
Cemetery, Sterling 234
" Grand View, 235
" Elk Creek 221
" Tecumseh (248 213)
Compton & Taylor 166
Cemetery - Crab Orchard 81
County Commissioners - road line - 260
Cook Cemetery. 267
County Commissioners - Road 271
T. J. Cummings 305
cemetery at Hope 249

Ellsworth B.A. 51

Ellis. B. P. 138
Eberhart, Henry 186
Erwin, Peter 194
Easterday M.V. 231.

Fanning A. J. 27

Field notes of Resurvey 401
Field notes of Resurvey 403

Gould, John 97
Gray A. H. 1+229
Goff, Daniel 3
Gue, F. A. 61
Goetz, Louis 9-203-
Goldsby, Felix 65. 72-
Gurnsey, Lewis 123. 124
Gurnsey, Phineas 123, 124
Goracke, George 161
Geer, Homer 214
Gilbert, J. D. 168
Glenn, Patrick 184
Glenn, John 184
Glenn, Bernard 184
Gould, Wm 187+225. 221, 219
Grim, Johnathan 191
Gergen, Peter 63
Gould, Wm to Heuton W. J. 219

Geer, Homer 214

Howland, Jeremiah 142
Humphal, Susan 146
Hall, J. M. 156+157
Hart, Adam 179
Holbru, Israel 195
Hotalling, D. M. 197
Hillings & Glasson 209.
Halberstadt, Jacob Sr 201
Hilig, H. G. 215, 217, 219.

Hays, Ebenezer 16
Hostins, Symantha 55.
Holmes, Ors. 91
Houston, Jno S. 93
Holbrook, J. B. 127
Howard, A. V. 122, 121
Hartland, Clark 125
Holden, O. 131
Higley 177
Hillings & Glasson 209
Houck, Jno 224-23
Holloway 175
Henry, D. P. 222
Halsted, Jerome 195
Holmes & Canfield 242
Heuton, W. J. 219
Jennie Howorth 287.

Irwin, Uzza Sr 84
Irwin Uzza Jr 86
Irwin Otis 85

Jacobs, Thomas 47
95 John, Frederick
Jewett Cyf. 109, 110
John, Frederick 174
Johnson, Thomas R 139
Johnnas, Frederick 174
Holloway 175
Johnson Thomas 180
Jones, Henry 200
Johnson Co. Ag & Mech Ass 236
Johnson, Andrew 256
W C Jolly 287.

Kreidner Michael 104 and 105
Kronin August 106
Kinkaid John 149
Kister Henry 152+153
Kavanagh. John 232
Kuhlman F. 279.

Lawrence A. C. 15
Laflin. L. H. 33
Light. John 47
Laflin J. K 34
Lawrence J. H. 92
Libby A. 114, 115, 116
Mrs Libby 115, 116
Libby, Nelson 132
Libby. Wm 133.
Loomis, Israel 214 + 172.
Lushbaugh Benj 200-178
Long. Francis 196
Lowe, Andrew 227.
Lane, Patrick 181
Little, Frank 252

Pilmore, Francis 11
Prebon, W. A. 12
Prebon, R. W. 10–11
Pope 62
Phillips, E. P. 144
Parrish, Elias 136+137
Pease, D. W. 223.
Price, George 229.
Potter, Mary E. 238
Private Road 219

Owensdson, Theodore 118, 119
Oldfield, William 190.
Ostrander's Addition for J. M. Moore 280

...ow, 98+232
...Shu 60
..., Thomas 61–90–115, 116
...gus A.
...el T. 28+29–74
...ch 69
...Thomas 76
Adolphus
Jacob 78
James 165+140
Geo.
...A. 210+224
149+150
149+150
...ourence 171
...do 174

Miller, John O. 211

Mill Lot (water) 247
J. A. McPherrin 287

M. M. Morrisey

...ry 58
...3
126
Nau... ...on 149+15

M.
N

Robinson Thomas

Robinson James 61+1

Rodgers R.S. 10

Ray Mrs 50

Robb. Washington 38+39

Richson, Harry 36

Richardson, James 206

Richards, E. 155

Ross, James M. 183

Robinson, Thomas 199

Rhinehart Jas 182

Rankin, Preston 254

Quarton, John 24-79

Stubblefield. Calvin 75
Sylvester. H. M. 96
Sandusky. Wiley 21
Sandusky. Polk
Sandusky. Alexander
Sutherland Henry 7
Sharratt, J. B. 8, 188
Schroaf George 9
Stone. D. T. 30+31
Ston. J. J. 32
Sampson, Ezekiel 44
Sampson Nicholas
Scott. Charles D. 57
Seamans. A. 64
Samson A 64
Samson E. 65 & 64
Swartwood, Wm 65
Smith, Charles 82
Strong Hezikiah 89
Stuthert. H. H. 131
Stone W. G. 141
Scuggs. Riley 141
Smith F. C. 152+153
Straight. James 169.
Sapp 192
Schriver, Adam 193
Shaw. E. W. 233
Steinus Heirs 181
Spicknall. W. R 195
Stone B. F. 244
Schenkel, Ulrick 245
Stewart, W. A. 256 247
School District No 19. 259

Taylor, George 152+153

Taylor. Timothy 35
Titcum D. A. 88
Tecumseh Mill Lot 247
Taylor & Compton 16

Tecumseh Cemetery 248

Vanwinkle, James 202.
Vanwinkle, A.B. 254

Whisler David 99+181 (Eng) Willson, John 213
Wood. James 48+49 (Scotch) Wilson. John. 173
White. Samuel 17+18 Wright. Alonzo & W.A.
White. Francis 17 Weaver. Georg 226
Whitey J. W. 21 Work R.G. 243
Wagoner, Baird 42
Walker, Abarcus ~~52~~ +53+54
Will, Joachim 63
Wasmund, Henry 71
Wilson Andrew 128+129
Wood. James Sr. 160
Woodworth 239
Waters. William 245
Wilcox. Erastus R 258

Young, Thos. W. 43
Young, Simon 67
Young, Elias 67
Zakel, Henry 104

Chas Zimmaster 286

Form of Oath administered to Chainmen

I do solemnly swear that I will carry the Chain on the Surveys about to be made correctly and honestly to the best of my abilities without fear, favour, or the hope of reward, So help me God

Important

South West corner of Section 28 in Town 5 North Range 18
To N.W. corner of the Bridge 17 feet
To N.E. " " " " 18 " this was the first bridge built here

South West Corner to Section 22 Town 6 North Range 9 East of the 6th P.M.
B.T. Walnut 6 inches in diameter South 38°30' West distant 105 links –

SURVEYOR'S RECORD, JOHNSON CO., NEBRASKA.

For whom Surveyed	Town	Range	Sec	Description and Minutes of Survey	Acres	Remarks and Date
A. M. Gray	5	11	15 24	Began at the ¼ original corner stone on the South side of section 24 and run North on a 10°25' line the section to the ¼ corner on the North found the line Seventy nine 79.00 (7992) chains and set a Stake as Corner Nineteen 79.00 (1998) chains South of the aforesaid North ¼ corner as the S.E. corner of the N ½ of the N.W. ¼ of sec 24 Thence run North ~~on~~ 10°30' E thro' Sec 13 Distance Seventy nine 50.00 (7950) chains, ~~and~~ set a Stake for a Corner Nineteen 79.00 (1989) chains West of the ¼ corner between sections 24 and 13 Thence run West on ¼ to the original ¼ corner Stone and set a Stake as corner Equidistant from the centre of section 13 and the ¼ corner on the West line of Sec 13 – which is the North West corner of the E ½ of the S.W. ¼ of 13-5-11		Feburary 28th 1861 Surveyed by M. L. Dunlap Co Surveyor The Lands on which these partial Surveys were made were the N ½ of the N.W. ¼ of Sec 24 and the East ½ of the S.E. ¼ of Sec 13 in Town & Range designated Found the ¼ corner Stone between Sections 13 and 24 missing and re-established it by two bearing Trees near of Kind & bearing as follows viz Elm 18 inches diameter N.87° E. 55 links Elm 16 inches diameter S 11° E. 49 links In digging to set the corner Stone found the lower end of a Stake –

SURVEYOR'S RECORD, JOHNSON CO., NEBRASKA.

For whom Surveyed	Town	Range	Sec	Description and Minutes of Survey	Acres	Remarks and Date
Thomas A. Mills	5	11	16	Beg. at half ¼ of the S.E. ¼ of		March 16. 1866
			21	Sec. 21 & the E. half (½) of the S.E. ¼		
				of Sec. 16		
				Run South 1° 11' 25" E. Winding		
				700 (19.98) chains from the ¼ cor.		
				ner between Sections 16 and 21		
				to a Stake which is also		
				the S.E. corner of a 10 Acre		
				Land — and runs North		
				1° 11' 25" E from the aforesaid		
				¼ corner Stone between Sections		Surveyed by
				16 and 21, Winding 79 (19.89)		W. I. Dunlap
				chains to a Stake. Thence		Co. Surveyor
				East 1° 11' 25" E forty 25		
				links, 28 Chains to a Stake on		
				the Town Line. Thence S.		
				1° 11' 25" E winding 79 (19.96)		
				Chains to the original S.E.		
				corner Stone of Sec. 16. Thence		
				South 1° 11' 25" E. thirty 28		
				Chains to a Stake		

SURVEYOR'S RECORD, JOHNSON CO., NEBRASKA.

For whom Surveyed	Town	Range	Sec	Description and Minutes of Survey	Acres	Remarks and Date
Daniel R. Goff	5	12	18	Began at the original cor. on the West line of Section and South a 10 x 10 stake in a Stake Thence East on 10°30' E from the aforesaid 1/4 corner Ninety (90) chains to a Stake crossing the east Fork Creek at 40 chains Thence South on a 10°30' West Twenty (20) chains to a Stake at the Side of a little ravine Thence East on 10°30 Twenty (20) chains to a Stake Thence South on 10°30 Twenty (20) chains to a Stake Thence West on a 10°30' E Twenty (20) chains to the place of beginning —		Surveyed by W. L. Dunlap Co Surveyor.
				Containing	58.71	
				From the north west corner of this tract of land there was parted off a Cemetery and School House Lot four acres. Described as follows viz Begining at the North west corner and running E on 10°30' E Ten (10) chains to a Stake Thence South on a 10°30' E Three (3) chains to a Stake Thence West on 10°30' E Five (5) chains to a Stake Thence South Five (2.5) chains to a Stake. Thence West on 10°30' Five (5) chains to a Stake. Thence North Five (5) chains to the place of begining	4.00 54.71	School House & Cemetery in Mr. Goffs Farm The Cemetery was called Fairview Cemetery and as no School House was built the cemetery was Five chains square the quarter Section Corner being the North West Corner of the Cemetery

SURVEYOR'S RECORD, JOHNSON CO., NEBRASKA.

For whom Surveyed	Town	Range	Sec	Description and Minutes of Survey	Acres	Remarks and Date
George W. DeLong	5	12	18	This is survey of the S.W. of the S.W. fractional 1/4 of Sec. 18 and a part of the N.W. 1/4 of the S.W. 1/4 fractional of said Sec 18. Begun at the S.W. cornerstone and run East on a 10° 30' E Thirty-nine 37/100 (39.37) chains to the original 1/4 corner stone found it lying on top of the ground & reset it as per Field Notes. Thence run North on a 10.10 E Ten 10/ chains and set a stake for a corner. Thence West on a 10° 30' E Twenty (20) chains to a stake in little ravine Thence N on a 10° 30' E Ten 85/100 (10,85) chains to a stake thence West on a 10° 30' Nineteen 18/100 (19,18) chains to a stake crossed the creek at 9,18 chains Thence South on a 10° 30' E Thirty 82/100 (30,82) chains to the place of beginning		March 6th 1866
						Surveyed by W. L. Dunlap Co. Surveyor
						In running the first line crossed the Branch at 0,75 chains & again 3,00 chains and Spring Creek at 11,50 chains
				Containing	97.94	

SURVEYOR'S RECORD, JOHNSON CO., NEBRASKA.

For whom Surveyed	Town	Range	Sec	Description and Minutes of Survey	Acres	Remarks and Date
Fred. Brand	5	12	19	The N.W. 1/4 of Sec 19 Town & Range indicated Begin at the North west corner Stone and run East on 10°30 Thirty-nine 37/100 (39.37) chains to the original 1/4 corner Stone crossing the little Brook at 0,75 chains & again at 3.00 chains and Spring Creek at 11.20 chains Thence South on 10°34 Forty (40,00) chains and set Stake. Thence West on 10°25 E. Thirty eight 55/100 (38.55) chains crossing Spring Creek 3 times and cornering with T. A. Mills S. E. corner. Thence North on 10°24 E Thirty-nine 96/100 (39.96) chains to the place of begining Containing	157.76	March 6th 1866 Surveyed by W. D. Dunlap Co. Surveyor

SURVEYOR'S RECORD, JOHNSON CO., NEBRASKA.

For whom Surveyed	Town	Range	Sec	Description and Minutes of Survey	Acres	Remarks and Date
Henry Sutherland	5	12	18	Begun at corner in middle of the section and run North 1 a 10°25' E Forty (40.0) chains to the 1/4 corner stone on the north side of the section –		March 5th 1866 Surveyed by W. L. Dunlap Co. Surveyor

SURVEYOR'S RECORD, JOHNSON CO., NEBRASKA.

For whom Surveyed	Town	Range	Sec	Description and Minutes of Survey	Acres	Remarks and Date
J. B. Sharrett	5	11	13	The N. E. 1/4 of the N. E. 1/4 of Section 13, Town 5 Range 11 E Begin at the North East original Corner of the Section and run West on 12° E Twenty (20.00) Chains and set a Stake as corner, Thence South on 10°20' E Twenty ~~(20)~~ 43/100 (20,43) Chains and set a Stake for corner – Thence run East on 10°20' E Twenty (20.00) Chains and set a Stake for corner – Thence North on 10°20' E to place of begining Twenty 43/100 (20,43) Chains – Draft monuing Set Stones as Corners in place of the Stakes Containing 40.86		July 15th 1866 Surveyed by M. L. Dunlap Co. Surveyor

SURVEYOR'S RECORD, JOHNSON CO., NEBRASKA.

For whom Surveyed	Town	Range	Sec	Description and Minutes of Survey	Acres	Remarks and Date
J. W. Clemmens	5	10	28	This Property or parcel of Land was the East half of the S.W. Quarter (1/4) and the West half of the South East Quarter (1/4) of Section 28 and the N.E. 1/4 of the S.E. 1/4 of Sec 28. Begun at the 1/4 corner Stake on the South side of Sec 28. va 10° E & run West, to the S.W. Corner of the Sec. and set Stake for Corner Midway in a Slough distance Nineteen 95/100 (19.95) chains. thence North va 9°49' E Thirty-nine 84/100 (39.84) chains and set stake for corner on the line thro' the Section E. and W. — thence East va 10° E Sixty-(60.00) chains to the 1/4 Corner Stone on the East side of the Section — (Set a Stake at Forty (40.00) chains as corner of the (a) (40) Thence South va 9°10' E. Twenty (20.00) chains to a corner Stone near John Carmoodys House said to be formerly established by A. R. Brown Esq. — Thence West va 10° E Twenty 18/100 (20.18) chains and set Stake as corner Thence South va 10°15' E Twenty (20.00) chains to Stake Midway on the line between the S.E. corner & the 1/4 corner on the S. side — Thence West va. 10°15' E Nineteen 95/100 (19.95) chains to place of beginning	99.79 99.79	March 20th 1866 Sold to J. B. Cardwell " " Murphy Parted the Tract in two divisions. Commenced at the middle of the West line of the E 1/2 of the S.W. 1/4 of Sec 28 and run East Forty 06/100 (40.06) chains to the S.W. corner of the N.E. 1/4 of the S.E. 1/4 of Sec. 28. Thence North va 9°10' to the corner Stake marked a in the preceding Colum — and on the North line of the Tract Then divided the N.W. 1/4 of the S.E. 1/4 of Sec 28 from East to west — Setting a Stake for Corner on the East at Ten (10) Chains from the N.E. Corn of Section on the South bank of Yankee Creek and the division Corner on the north bank of Yankee Ck Ten (10) Chains from either Corner — The S.E. 1/4 of the S.W. 1/4 and the S.W. 1/4 of the S.E. 1/4 and the S 1/2 of the N.W. 1/4 of the S.E. 1/4 was sold to and parted off for J. B. Cardwell — Surveyed by W. L. Dunlap Co Surveyor

SURVEYOR'S RECORD, JOHNSON CO., NEBRASKA.

For whom Surveyed	Town	Range	Sec	Description and Minutes of Survey	Acres	Remarks and Date
George Schroaf	5	12	7	The N.W 1/4 fractional and the West 1/2 of the N.E 1/4 of Sec 7 Run from the 1/4 corner Stone on the West side of the Section North va 10° Thirty nine 72/100 (39,72) chains to original N.W. corner Stone - Thence E va 10°44' E Thirty nine 86/100 (39,86) chains to the original 1/4 corner Stone Thence East va 10°26' E to the original N.E. corner Stone - distance Forty (40) chains and set Stone midway for corner - Thence South va 10°35' E Forty (40) chains and set Stone for Corner on the Line that subdivides the Section East and West Thence West va 10°16' E Fifty Eight 81/100 (58,81) chains to place of begining - - Crossed Spring Creek at 26 chains and the little brook from the S.E at 15.00 chains - in running this last line -		March 8th 1866
				Containing	295.93	Surveyed by W L Dunlap Co Surveyor

SURVEYOR'S RECORD, JOHNSON CO., NEBRASKA.

For whom Surveyed	Town.	Range	Sec	Description and Minutes of Survey	Acres	Remarks and Date
S. S. Rodgers	5	11	32	Begun at the North East Original Corner Stone of Section 32 and run West on a 10°20' Variation for 599 Chains to a Stake from which a Black Walnut 20 inches diameter bears South 9°30' East distant 116 Links also a Black Walnut 10 inches diameter bears North 65° West distant 160 Links — Thence run South through the middle of the section to the ¼ Original, and the western Corner Stone, found the line Eighty 48/100 (80,48) chains long, and returning set a Stake for Corner on the Corrected line midway at a distance of Forty 24/100 (40,24) chains from return Corner —		March 20th 1880 Surveyed by W L Dunlap Co. Surveyor Chainmen on west line David Whisler James W Ross Flagguan David Beatty Chainmen on north line James Malden Peter Gergen Flagguan Frank Presson

SURVEYOR'S RECORD, JOHNSON CO., NEBRASKA.

For whom Surveyed	Town	Range	Sec	Description and Minutes of Survey	Acres	Remarks and Date
Francis Pillmore	5	11	29	The S.E. ¼ of the S.E. ¼ of Sec 29		Made 1866
				Begun at the ¼ corner on the South line of the section and run North 20 30' Minutes West (19.99) chains to a Stake which is also the N.E. corner of Wm. Parsons Land, Thence W on 90° Minutes West (19.96) chains to a Stake which is set on the west bank of the Big Nemaha and from which an Ironwood 12 inches diameter bears N.W. & distant fifty 50 links — also an Elm 12 inches diameter bears East 50 links — Thence South 20 30' Minutes East (19.92) chains to a Stake on the South line of the said S.E. ¼ of Sec 29 Thence East on the line of the section 90° Minutes East 19.96 chains —		Surveyed by W. L. Dunlap Co. Surveyor Chainmen Peter Geyer Riley Hays James Malden James M. Ross David Wheeler Crossed the Nemaha twice on the line running South at and chains Crossed the little Creek coming from the S.W. at 12.96 chains 14.96 chains and at chains
				Containing	39.86	

SURVEYOR'S RECORD, JOHNSON CO., NEBRASKA.

For whom Surveyed	Town	Range	Sec	Description and Minutes of Survey	Acres	Remarks and Date
W. A. Presson	3	11	29 32	The S. E. 1/4 of the S.W. 1/4 of Section 29 and the S.E. 1/4 of the N.W. 1/4 of Section 32 in Town 3 Range 11 East Began at the 1/4 corner between Sections 29 and 32 and run North 18 links to the 1/4 Corner Stone on the North line of Sec 29. found the distance Seventy nine 88/100 (79.88) chains and established the S.E. corner of this Lot at thirteen (13.00) chains from Starting point. Thence run West 18 2/10 Twenty (20.00) chains and set a Stake for Corner — and then returned to first Station and run South 18 to the South line of Section 32 to the West 1/4 corner Stone found the distance Eighty 18/100 (80.48) chains. Then the S. E. corner Stake of this Lot — the S. E. 1/4 of the N.W. 1/4 of Sec 32 — at Twenty 12/100 (20.12) chains from the starting point on the side a hill in the brush Also run the line this on the South line of S.W. 1/4 of 29 and found the distance Forty (40.00) chains		March 20th 1866 Surveyed by W. L. Dunlap Co. Surveyor Chainmen David Whisler James M. Ross James Walden Peter Gergan Flaggmen Frank Presson David Beatty This survey was made at different times with a different set of hands. The 1/4 Corner between Sections 29 and 32 was gone and I reestablished it from its two original Bearing Trees. — one a Walnut 12 inches in diameter N 69° 30' W. 168 Links — also a Walnut 16 inches diameter S. 69° 30' E 116 Links W. L. Dunlap

SURVEYOR'S RECORD, JOHNSON CO., NEBRASKA.

For whom Surveyed	Town	Range	Sec	Description and Minutes of Survey	Acres	Remarks and Date
H. B. Presson	5	11	29	This is a Mill Lot of four acres and also the N.W. ¼ of the S.E. ¼ of the S.E. ¼ of section 29.		March 21st 1861
				Begin at a Stake midway on the line between the E. & corner and the ¼ corner on the east line of Section 29 and run West on a g.45 E. Nine 99/100 (9,99) chains and set a permanent corner (Stake) —		Surveyed by W. L. Dunlap Co. Surveyor
				Thence run N. on a g.45 E. Six 99/100 (6,08) chains and set a Stake as permanent corner. Thence run N. on a g.45 E. Six 32/100 (6,32) chains and set Stake as corner — Pressed the Omaha at one hundred chains per Stake —		Took this as my Starting point or Station.
				From this corner a walnut sixteen inches diameter bears N.52° W. 21 links — also an Elm N.61° E. 25 links — 14 inches diameter. Thence South on a g.45 E. Six 32/100 (6,32) chains to a point in the Omaha which I could not mark, but from which a maple 16 inches diameter bears S. West links also an Elm 12 inches diameter N. East links.		Chainmen John G. Hessenacher Riley Hays
				Thence E. on a g.45 Six 32/100 (6,32) chains to the place of beginning.		
				Containing	4,00 ac	
				See description & [illegible]		

SURVEYOR'S RECORD, JOHNSON CO., NEBRASKA.

For whom Surveyed	Town	Range	Sec	Description and Minutes of Survey	Acres	Remarks and Date
R. B. Presson	5	11	29	The N.W. of the S.E. of the S.E. of Section 29		March 21st 1866
				Surveyed by W. L. Dunlap Co Surveyor		
				Begin at the S.E. corner of the N.W. 40 described on the preceding page and run South 2 d 10° 20' E. Ninety Chains crossed the Nimaha at 20 chains and set permanent corner stake in the edge of the Nimaha at the distance ninety chains from starting from which a Maple inches diameter bears S. West links also a Maple inches diameter bears North links — Thence West 2 d 10° 20' E. Ninety (90) chains and set stake for corner. Thence North 2 d 10° 20' E. Ninety (90) chains to a stake from which an Elm 12 inches diameter bears S. 50° E. distant 50 links also an Elm 10 inches diameter bears N. 28° 45' E. distant 53 links. Thence run East 2 d 10° 20' E. the place of beginning		Chainmen John C. Hasnecher Riley Hays
				Containing	9.97	

SURVEYOR'S RECORD, JOHNSON CO., NEBRASKA.

For whom Surveyed	Town	Range	Sec	Description and Minutes of Survey	Acres	Remarks and Date
S. C. Lawrence	5	11	29	Part of the S.E. ¼ of the S.E. ¼ of section 29.		March 21st 1881
				Beginning at the S.E. corner of section 29 and run west in 10°00' to the N.E. corner of land of Francis Nelson (marked by a stake) a distance of Sixteen ~~Sixteen~~ (99) chains. Thence South in 10°00' West Ten (99) chains to a stake. Thence East in 10°00' Sixty two (99) chains to a stake in the west edge of the Nemaha - being also the corner of N. Nelson's land. Thence South in 10°00' West Ten (99) chains to a stake the S.E. corner of the N.E. ¼ of the S.E. ¼ of said section. Thence East in 10°00' Sixty two (99) chains to a stake the S.E. corner of lands of Elmer Hays being the half way found on the East line of the S.E. ¼ of section 29. Thence South along said line to the place of beginning.		Surveyed by W. L. Dunlap Co Surveyor
				Containing	29.79	Chainmen John C. Hessenauer Riley Hays Flagman S. C. Lawrence

SURVEYOR'S RECORD, JOHNSON CO., NEBRASKA.

For whom Surveyed	Town	Range	Sec	Description and Minutes of Survey	Acres	Remarks and Date
Ebenezer Hays	5	11	29	Part of the S½ of the N.E. ¼ of section 29		March 22d 1856
				Run from the original ¼ corner on the East line of section 29 to the N.E. Corner of Lands of W. C. Laurence, on a ray of N 2° E Ninety ~~Two~~ 92 chains. Thence West on a ray 4° E. Nine ~~Two~~ (9.92) chains to the S.E. Corner of the Mill Lot — Thence North on a ray 4° E Six ~~Two~~ (6.32) chains to the N.E. corner of said Mill Lot Thence West along the line of said Mill Lot on a ray 4° E Six ~~Two~~ 32 (6.32) chains to its N.W. corner. Thence S. on a ray 4° E Six ~~Two~~ 33 (6.33) chains to the S.W. corner of said Mill Lot Thence West on a ray 4° E Twenty three ~~Two~~ 62 (23.62) chains to the N.E. corner of lands of H. A. Preston. Thence North along the line that bisects divides the said section North and South on a 10° 30' E Ninety ~~Two~~ 92 (19.92) chains		Surveyed by W L Dunlap Co Surveyor
						Chainmen James Malden Peter Gergen David Whisler James W. Ross
						Flagmen David Beatty Frank Preston

SURVEYOR'S RECORD, JOHNSON CO., NEBRASKA.

For whom Surveyed	Town	Range	Sec	Description and Minutes of Survey	Acres	Remarks and Date
Samuel White	5	10	20	The E. & W. ½ of section 20 Run through the section from the f. corner Stone on the east to the f. corner Stone on the west on a ra of 90.00 distance Eighty 80/100 (80.80) chains and set a Stake for corner at Forty 00/100 (40.00) chains from each corner		May 2nd 1880 Surveyed by W L Dunlap Co Surveyor Chainmen Polk Sandusky J. W White
Francis White	5	10	23	N. ½ of section 20 Begun at the N. corner Stone on the N. ½ of the section and run on a ra 90.00 to the f. corner on the east a distance of Seventy nine 00/100 (79.00) chains set Stake for Corner at Thirty nine 50/100 (39.50) chains from either corner		May 21st 1880 Surveyd by W L Dunlap Co Surveyor Chainmen Polk Sandusky J. W White crossed Yankee Creek at 37.50 chains and touched a bend at 42.50 chains

SURVEYOR'S RECORD, JOHNSON CO., NEBRASKA.

For whom Surveyed	Town	Range	Sec	Description and Minutes of Survey	Acres	Remarks and Date
Samuel White	5	10	27	S. E. 1/4 of the N. E. 1/4 of Sec 27		May 22d 1866
				Begun at the N. E corner of Section 27 and run South va 10°10' E. to the 1/4 corner distance Thirty-nine 82/100 (39.82) chains and set a Stone 7x2½x12 for corner from which an Elm 6 inches diameter bears S 66°35' E. 45 links—also a Locust 5 inches diameter N. 5°35' W. 62 links—also a Box Elder 11 inches diameter. N. 20°15' E. 43 links— The line from this to the 1/4 corner on the E. side of the aforesaid Section is Nineteen 91/100 (19.91) Chains long—Thence run from the said 1/4 corner West va 10°01 on the line that subdivides the Section E & W. Nineteen 77/100 (19.77) chains to a Stake from which a boulder—but little of its surface exposed—bears N 37° 0' E. 28 Links distant—Marked "80" Thence North va 10°10' E Nineteen 91/100 (19.91) chains to a Stake—Thence East va 10°01 Nineteen 77/100 (19.77) chains to place of starting		Surveyed by N L Dunlap Co Surveyor Chainmen Polk Sandusky Francis White
				Containing	39.76	

SURVEYOR'S RECORD, JOHNSON CO., NEBRASKA.

For which surveyed	Town	Range	Sec	Description and Minutes of Survey	Acres	Remarks and Date
Calvin Douglass	5	11	20	The North half (1/2) of the North West quarter (1/4) and the West half (1/2) of the North East quarter (1/4) of Section 20		May 1866
				Begun at the N.W corner Stone of the N.W quarter of Section 20. and run East va. 10°37' E Forty (40) chains to the centr 1/4 corner Stone – thence East va 10°58' E Nineteen ~~74~~ (19.84) chains to a Stone – which I established as a corner – Thence South va 10°46 Forty (40) Chains to South line of the half Section and set a Stone as Corner – Thence West along the line thro' the centr of the Section va 10°5' Nineteen 87/100 (19.87) Chains and set a Limestone Corner – Thence North va 10°30' Twenty (20) Chains and set a Limestone corner Thence West va 10°40' Twenty (20) Chains and set Stone for corner – Thence North va 10°10' Twenty chains to the place of beginning		Surveyed by W L Dunlap Co Surveyor Chainmen A.W. Bell Calvin Stubblefield
				Containing		
				W 1/2 of the N.W. 1/4	80.00	
				W. 1/2 of the N.E. 1/4	79.20	

SURVEYOR'S RECORD, JOHNSON CO., NEBRASKA.

For whom Surveyed	Town	Range	Sec	Description and Minutes of Survey	Acres	Remarks and Date
A. J. Graig	5	10	26	The S. 1/2 of the N.W. 1/4 of Sec. 26 and W. 1/2 of the N.E. 1/4 of Sec. 26		May 22nd 1866
				Begun at the N.E. corner of the S.E. 1/4 of the N.E. 1/4 of section 27 of Samil White See page 18 — and run South va 10°16' E Ninteen Etc (19.91) chains to the 1/4 corner Stone between Sections 26 and 27. Thence East va 10°18' E thro to the 1/4 corner on the east side of the section — distance Seventy nine 24/100 (79.24) chains Set Stone at centre at Thirty nine 62/100 (39.62) chains and also a Limestone 24x16x4 for Corner of the W. 1/2 of the N.E. 1/4 of Sec 26 distance from centre Corner Ninteen Etc (19.81) chains — Thence run from the Said Centre North va 10°44' E Thirty nine 72/100 (39.72) chains to the 1/4 Cornerstone on the North of Section Setting a Limestone 12x7x3 as corner of the S. 1/2 of the N.E. 1/4 of Sec 26 on the N.E. distant Ninteen 86/100 (19.86) chains from either corner (Centre and 1/4 on the North) Thence East va 10°00' Thirty nine 64/100 (39.64) chains to the N.E. corner of the Section and set a Small Limestone for corner. midway of the line distance Ninteen 82/100 (19.82) chains		Surveyed by W. L. Dunlap Co. Surveyor Chainmen Polk Sandusky Francis White Flagman Samuel White

SURVEYOR'S RECORD, JOHNSON CO., NEBRASKA.

For whom Surveyed	Town	Range	Sec	Description and Minutes of Survey	Acres	Remarks and Date
Riley Sandusky	5	11	15	East ½ of Section 15		May 23d 1866
				Begun at the ¼ corner between Sections 15 and 16. marked by a Mound and Stake and run E va 10°30' E ~~Eighty 00/100~~ (80.00) chains to the East ¼ corner Stone of Section 15 and set a Stone for corner midway of the line and distant from either corner Forty 21/100 (40.21) chains Thence run South va 10°05' E Thirty nine (39.) chains to the ¼ corner on the South line of the section. Thence East va 10° ~~Forty 00/100~~ (40.40) chains to the S. E. corner of the Section.		Surveyed by W L Dunlap Co. Surveyor Chainmen J. M. White Francis White Flagman Saml. White
J. M. White	5	10	9	S. E. ¼ of Section 9.		May 23d 1866
				Begun at the ¼ Cornerstone between Sections 9 and 10 and run West va 10°30' E to the ¼ Cornerstone between Section 8 and 9. distance ~~Seventy nine 90/100~~ (79.90) chains and set a Stake for corner midway of the line. Thirty nine 95/100 (39.95) chains from either corner.		Surveyed by W L Dunlap Co Surveyor Chainmen Riley Sandusky Francis White

SURVEYOR'S RECORD, JOHNSON CO., NEBRASKA.

For whom Surveyed	Town	Range	Sec	Description and Minutes of Survey	Acres	Remarks and Date
William Dancy	4	10	20 21	E. 1/2 of the S. E. 1/4 of section 20 and the S. W 1/4 of the S. W 1/4 of Section 21 and the N. W. 1/4 of the N. W 1/4 of Section 28	E 1/2 of S.E 1/4 of Sec. 20. S.W 1/4 of S.W 1/4 of Sec 21 N.W 1/4 of N.W 1/4 of Sec 28	Thence South va 10° E Forty (20) chains to a Stake marked (a) Thence South va 10° E Twenty (20) chains to a Stake – Thence West va 9°45 E Twenty (20) chains to a Stake in the edge of the brush near the Brook – Thence North va 10° E Twenty (20) chains to the N. W. corner of Section 28.
				Begun at the 1/4 cornerstone – between Sections 21 and 28 and run West va 9°35 E to the N. W. corner of Section 28. distance Forty 35/100 (40.35) chains and set a Stake for corner midway of the line. viz Twenty 17/100 (20.17) from either corner. Thence West va 9°20 E Thirty-eight 80/100 (38.80) chains to the 1/4 corner stone between sections 20 and 29. crossing the brook at 1600 chains and set a Stake for corner on hillside, distant Nineteen 40/100 (19.40) chains from either corner. – Then run North from said Stake va 9°3 E Forty (40) chains and set stake for corner – Thence East va 9°20 E to the 1/4 cornerstone between Sections 20 and 21 – Nineteen 40/100 (19.40) chains – Thence South va 10°10 E to the S.W corner of Section 21 Twenty (20) chains. and set a Stake midway of the line (viz) 20 chains from either corner. and run East from said Stake va 9°34 E Twenty 17/100 (20.17) chains to a Stake on hill side	S.W 1/4 of the S.W 1/4 of Sec 21 40.34	May 24th 1866 Surveyed by W L Dunlap Co. Surveyor Chainmen W L Dunlap Wm Dancy Flagman Robt Haright b this was an Error, made by Counting from the wrong End of the Chain – calling the 60th link 40 – both being marked alike – the true distance being 39.20 chains.

SURVEYOR'S RECORD, JOHNSON CO., NEBRASKA.

For which Surveyed	Town	Range	Sec	Description and Minutes of Survey	Acres	Remarks and Date
John Houck	6	9	21	The S.W. 1/4 and the S.W. 1/4 of the N.W.		Surveyed
			22	1/4 of Section 22 and the N.E. 1/4		June 6th 1866
				of Section 21.		By
						W.L. Dunlap
						Co. Sur.
Begun at the south West corner of Section Twenty-two and run North va 10°35' E. Thirty-nine chains and Forty-one Links to the quarter Corner between Section Twenty-one and Twenty-two - Found Ash Stake for Corner - and an ash six inches diameter S 21° E. 102 Links - Elm and Ash Eight inches diameter S 81° W. 113 Links - - Run from the said quarter on the West to the quarter Corner on the East of said Section Twenty-two va 10°32' E. Distance Seventy-nine chains and Eighty-two links - Set a Stake Midway in line for Center of Section - Then run from said Center to quarter Corner on South va 10°35' E. Distance Thirty-nine chains and Eighty Eight Links -						Chainmen
Then run North va 10°50' E. Forty chains from the quarter on the West to the North West corner of said Section Twenty-two - Set a Stake for corner Midway on this line is 20.00 chains from Either Corner						
Thence from last named Corner East va 11°06' Sixteen chains and Ninety Six links. and Set N.E. corner to the S.W. 1/4 of the N.W. 1/4 of Sec. 22 - Thence run South va 10°50' Twenty chains to a Stake Midway on line from the quarter Corner on the West to the center of said Section -						One Chainman was John Houcks nephew who lives up the Nemaha near Gales and the name of the other I forgot as well as his.
Then run from the quarter Corner on the East to the quarter Corner on the West line of Section Twenty-one va. 10°45' E. Distance Seventy-nine chains and Seventy-Eight Links - Set a Corner Stake Midway on line is 39.89 chains from Either Corner -						
Then run North from the last named Corner va 11°22' E. Thirty-nine chains and Eighty-Eight links to the quarter Corner on the North line of said Section Twenty-one -						

SURVEYOR'S RECORD, JOHNSON CO., NEBRASKA.

For whom Surveyed	Town	Range	Sec	Description and Minutes of Survey	Acres	Remarks and Date
John Bents	6	9	26	Line thro' the middle of section from East to West Begun at the 1/4 corner between Sections 25 and 26 and run West on 11° S. Eighty 5/100 (80.05) chains to the original Stake which was burnt off and lying on the ground - the lower end still in the ground - from which a Cottonwood 15 inches diameter bears S 18.15° E distant 267 links - also a Cottonwood 12 inches diameter S. 21.50 W. distant 297 links - Set a Stake for Corner midway of the line viz 40.02½ chains from each corner.		June 7th 1866 Surveyed by W L Dunlap Co. Surveyor Chainmen Joseph Cole Andrew Cole Jr.
John Quarton	5	10	20	Done the N. E. 1/4 of Section 20 Begun at the 1/4 corner between 20 and 21 and run West on 9°35 E to the 1/4 corner stone on the west side of section - distance Seventy nine 50/100 chains Estabblished the corner in the centre by setting stake midway - distant Thirty nine 90/100 (39.90) chains from either corner.		June 8th 1866 Surveyed by W L Dunlap Co Surveyor Chainmen David Beatty James Cooler Flagman Jno Quarton

SURVEYOR'S RECORD, JOHNSON CO., NEBRASKA.

For whom Surveyed	Town	Range	Sec	Description and Minutes of Survey	Acres	Remarks and Date
John Bents	6	9	26	A Mill Lot Sold to Joseph Cole –		June 8th 1866
				Begun at a Stake on the line through the middle of the Section East and West Six (6.00) chains East of Centre Stake and run East va 11°E Five (5.00) chains and set a Stake for Corner. Thence South va 11°E Seven (7.00) chains and set Stake for Corner one (1.00) chain East of Big Nemaha – Thence West va 11°E Two 75/100 (2.75) chains and set a Stake for Corner – Crossed the Nemaha at one (1.00) chain – Thence N 62° W. Four 50/100 (4.50) chains and set a Stake for corner Thence N 18°26'E Five 18/100 (5.18) chains to the place of begining		Surveyed by W. L. Dunlap Co. Surveyor Chainmen Joseph Cole Andrew Cole Jr.
				Containing	4.75	

SURVEYOR'S RECORD, JOHNSON CO., NEBRASKA.

For whom Surveyed	Town	Range	Sec	Description and Minutes of Survey	Acres	Remarks and Date
David Beatty	5	10	28 21	The N.E.¼ of the N.W.¼ of Section 28 and the S.E.¼ of the S.W.¼ of Section 21. a Homestead		June 8th 1866
				Run from the ¼ corner Stone between Sections 21 and 28 North va 10°10' E Nineteen 89/100 (19.89) Chains to a Stake Thence West va 10°20' E Nineteen 97/100 (19.97) Chains to James Coulee N. E corner. Thence South va 10°10' E Nineteen 89/100 (19.89) Chains to a Stake. Thence East va 10°20' E Nineteen 97/100 (19.97) Chains to the place of begining		This man Coulee subsequently abandoned his "Homestead"
				Containing	39.70	Surveyed by W. L. Dunlap C. S. Surveyor.
				N. E ¼ of N.W. ¼ of 28 Begun at the ¼ corner between Sections 21 and 28 and run South va 10°30' E Nineteen 89/100 (19.89) chains and set Stake for corner. Thence West va 10°20' E Twenty (20) chains to a Stake the S. E corner of lands of James Coulee. Thence North va 10°10' E Nineteen 91/100 (19.91) chains to a Stake the S.W. corner of the S.E ¼ of the S.W.¼ of Section 21. Thence East va 10°20' E Nineteen 97/100 (19.97) chains to the place of begining		Chainmen James Coulee John Quarton Flaggman David Beatty
				Containing	39.76	

SURVEYOR'S RECORD, JOHNSON CO., NEBRASKA.

For whom Surveyed	Town	Range	Sec	Description and Minutes of Survey	Acres	Remarks and Date
A. J. Fanning	5	10	31	Owns the S.E 1/4 of Section 31		June 10th 1866
				Begun at the 1/4 corner Stone (original) between Sections 31 and 32 and run West on 94/78 Seventy nine 45/100 (7945) Chains to the 1/4 corner Stone on the West line of Section 31. and Set Stone for cor mrs. on South bank of Yankee Creek	39725	Surveyed by W L Dunlap Co Surveyor Chainmen O. Stevens

SURVEYOR'S RECORD, JOHNSON CO., NEBRASKA.

For whom Surveyed	Town	Range	Sec	Description and Minutes of Survey	Acres	Remarks and Date
Joel T. Moore	4	9	1	The S½ of the S.W¼ of Sec 1 and		June 11th 1866
			2	the N½ of the N.W¼ of Sec 12		
				Begun at the ¼ corner between section 11 and 12 and run North on 10°13' E Thirty nine 46/100 (39,46) chains to the N.W corner of section 12 and set Stake midway of line Nineteen 73/100 (19,73) from either corner – From this Stake a Burr oaks 3 inches in diameter bears N. 31° W 14½ links distant –		Surveyed by W. L. Dunlap C. Surveyor Corner 1 Chainmen Charles Scott Matthew Long
				Thence North on 9°40' E Forty (40) chains to the ¼ corner Stone between Sections 1 and 2 and set a Stake for corner Midway ~~viz~~ Twenty (20) chains from either corner		Corner 2 Flagguman D. T. Stone
				Then Started from the corner first established near the little Burr oak and run east on 10°		
				chains to a Stake on hill side on East line of section. Set a Stone for corner Midway of line		Corner 3
				Thence run North on to the ¼ corner stone on the North line of Section		
				chains – Thence North on 10°30 E Nineteen 74/100 (19,74) chains and set a Stone for corner. Thence		Corner 4
				West on 10°E Thirty nine 60/100 (39,60) chains to a Stake designated in the Remarks as "Corner 1"		
				Set a Stake midway on this line 19,80 chains from either corner as corn of lands of D. T. Stone & Sons		~~From this last Stake an oak 12 inches diameter bears S. 22° E distant 27 links~~ Hickory 15 inches ~~diameter S. 40° W. 22 links~~ These bearing Trees were for the North on Stone line

SURVEYOR'S RECORD, JOHNSON CO., NEBRASKA.

For whom Surveyed	Town	Range	Sec	Description and Minutes of Survey	Acres	Remarks and Date
Joel T. Moore	4	10	6	The S 1/2 of the N.E. 1/4 of Section 6 and the S.E 1/4 of Section 6		June 12th 1866
				Begun at the 1/4 corner Stone on the North line of Section 6 and run South va 8°30' E to the 1/4 corner Stone on the South line of Said Section - distance Seventy-six 80/100 (76.80) chains. Set a Stake for corner at Sixteen 80/100 (16.80) chains from begining as the North West corner of Said Joel T. Moores land - Thence East from the 1/4 corner between Sections 6 and 7 va 1°20' Thirty-nine 93/100 (39.93) chains to the S. E corner of Said Sec. 6 Thence North va 8°25' E Thirty nine 95/100 (39.95) chains to the 1/4 corner between Sections 5 and 6. Thence North va 8°30' E Ninteen 96/100 (19.96) chains and set a boulder stone for corner From which a boulder rock bears N 25°40' E distant 16 links Thence West va 10°41' E Forty 31/100 (40.31) chains to place of beginning		Surveyed by W L Dunlap C. Surveyor Chainmen Charles Scott D. T. Stone Flaggman Henry Fry.
				Containing	240.51	

SURVEYOR'S RECORD, JOHNSON CO., NEBRASKA.

For whom Surveyed	Town.	Range	Sec	Description and Minutes of Survey	Acres	Remarks and Date
D. T. Stone	4	9	1	The N.W. 1/4 of the S.W. 1/4 of Sec. 1		June 11th 1866
				Begun at the 1/4 corner stone between Sections 1 and 2 and run South va 9°40' E Twenty (20) chains to a Stake the N.W. corner of the S. 1/2 of the S.W. 1/4 of Section. Thence East va 10°30' E to a Stake midway on the North line of the aforesaid S. 1/2 of Section One (1). ~~From which a Burr Oak bears~~		Surveyed by W. L. Dunlap Co. Surveyor Chainmen Holm Charles Scott Matthew Long
				Thence North va 9°50' E Twenty 36/100 (20,36) chains to a Stake set by some previous Survey on or near the line subdividing the Section from East to west		Flagman Joel T. Moon Henry Fry.
D. T. Stone	4	9	4	Owns the N.W. 1/4 of Section 4		June 14th 1866.
				Begun at the N.W. corner of N.W. 1/4 of Section 4 and run East va 10°05' E Forty 10/100 (40,10) chains and set a Stake for Corner on the Township line west 10 links from a water hole or pond—		Surveyed by W. L. Dunlap Co. Surveyor Chainmen W. G. Stone and hired hand of Mr. Stone's name forgotten. The original corner could not be found.

SURVEYOR'S RECORD, JOHNSON CO., NEBRASKA.

For whom Surveyed	Town	Range	Sec	Description and Minutes of Survey	Acres	Remarks and Date
D. T. Stone	4	9	5	The S.E. 1/4 of the N.E. 1/4 of Section 5		June 14th 1866
				Begun at the proper - the N.W. corner of Section 4 and run S. on a g° 45 E to the 1/4 corner between Sections 4 and 5 and set a Stake for corner Nineteen 95/100 (19.95) chains North of said 1/4 corner between Section 4 and 5 and Thence run West on a g° Nineteen 83/100 (19.83) chains and set a Stake for corner - crossed the brook at 14.00 chains - Thence North from last named corner - on a g° 45 E Nineteen 95/100 (19.95) chains and set a Stake for corner - (Crossed the Brook at 14.00 chains) Thence East on a g° Nineteen 83/100 (19.83) chains to the place of beginning -		Surveyed by W. L. Dunlap J. S. Surveyor Chainmen W. G. Stone Flagman D. T. Stone
				Containing	39.57	

SURVEYOR'S RECORD, JOHNSON CO., NEBRASKA.

For whom Surveyed	Town	Range	Sec	Description and Minutes of Survey	Acres	Remarks and Date
J. J. Stone	4	9	5	The S.W. 1/4 of the N.E. 1/4 of Section 5		June 14th 1866
				Begun at the N. E corner of section 5 and run West on 10° E Thirty-nine 30/100 (39.30) chains and set a Stake for corner. From which a Walnut 6 inches diameter bears N 61° 45' W. distant 52 links – an Elm S. 2° 10' E 18 1/2 links – an Elm 5 inches diameter S. 65° 18' W. 24 links – Thence South on a 10° E Eigtteen (18.00) chains and set a Stake for corner – Crossed the brook at 20 links from corner – Thence run East on a 11° 20' E Nineteen 65/100 (19.65) chains to a Stake – the N.W. corner of D. T. Stone "40" – Crossing the brook at 13.00 chains – Thence North on a 9° 45' E Seventeen 30/100 (17.30) chains to the place of beginning		Surveyed by W. L. Dunlap Co. Surveyor Chainmen W. G. Stone Flagman D. T. Stone
				Containing	34.67.	

SURVEYOR'S RECORD, JOHNSON CO., NEBRASKA.

For whom Surveyed	Town	Range	Sec	Description and Minutes of Survey	Acres	Remarks and Date
L. H. Laflin	5	9	31	The S½ of the N.W.¼ and the N½ of the S.W.¼ of Section 31		June 15th 1866
				Begun at the S.W corner of the N½ of the S.E¼ of Sec. 31 and run North va 1°26E Thirty-nine 82/100 (39.82) chains to the west line of the section. Thence begun at the S.W corner of the section and run North va 9°43' E thirty-nine 82/100 (39,82) chains to the ¼ corner and set Stake as corner midway of the line distant from either corner Nineteen 91/100 (19.91) chains. Thence run from the ¼ corner North va 9°43' E. Thirty-nine 84/100 (39.84) chains to the N.W. corner of the Section and set a Stake for corner midway of the line Nineteen 92/100 (19.92) chains from either corner. Thence run from this last named corner East va 9°38½ Thirty-nine 75/100 (39.75) chains to a Stone corner of S½ of the N.E.¼ of said Section 31		Surveyed by W. L. Dunlap Co. Surveyor Chainmen L. E. Laflin W. L. Dunlap Flagman M. Laflin Crabb

SURVEYOR'S RECORD, JOHNSON CO., NEBRASKA.

For whom Surveyed	Town	Range	Sec	Description and Minutes of Survey	Acres	Remarks and Date
Joseph K. Laflin	5	9	32	The S.W. 1/4 of Section 32 Begun at the S.W. corner of the said Section 32 and run North va 10°30' E. Thirty-nine 74/100 (39.74) to the 1/4 corner between Sections 31. and 32. Thence East va 10°16' E. thro' the section to the 1/4 corner between Sections 32 and 33. distance Seventy-nine 76/100 (79.76) chains and set a Stake for corner midway of the line viz Thirty nine 76/100 (39.76) chains from either corner. Thence from last mentioned corner Stake South va 10° E Thirty nine 81/100 (39.81) chains to the 1/4 corner on the South line of said Section 32.		June 15th 1866 Surveyed by W. L. Dunlap Co. Surveyor Chainmen: L. K. Laflin M. Laflin Flagbearer — Crabb
William Dunny	6	12	17	Begun at the 1/4 corner between Sections 16 and 17 and run West va 11°31' E Thirty-nine 87/100 (39.87) chains and set a red Boulder for corner Midway of the line viz Thirty nine, ninety three and a half (39 93/2) chains and links from either corner.		June 29th 1866 Surveyed by W. L. Dunlap Co Surveyor Chainmen Abram. Seavers Harvey Richeson Flagman Wm Dunny

SURVEYOR'S RECORD, JOHNSON CO., NEBRASKA.

For whom Surveyed	Town	Range	Sec	Description and Minutes of Survey	Acres	Remarks and Date
Timothy Taylor William Stevens J. T. Atkinson	5	10	13	Begun at the 1/4 corner bt. ween Sections 13. and 24 and run North va 9°53' E to the 1/4 corner between Sections 12 and 13 – Distance Seventy-nine 35/100 (79,35) chains and set the corner stake midway of the line viz Thirty nine Ninty seven and one-half (39.87½) chains and links from either corner. – Set the stake for corner in the west edge of the Nemaha from which a Maple bears N 50¼ links also a Willow [illegible] inches diameter N 15 E. 66½ links – Touched the Nemaha first at the centre corner stake again at 4,00 chains North crossed it – and a broke 2,50 chains further north and a Second Brook at 2,50 chains		June 25th 1866 Surveyed by W. L. Dunlap Co. Surveyor Chainmen Timothy Taylor J. T. Atkinson Flagman Wm Stevens

SURVEYOR'S RECORD, JOHNSON CO., NEBRASKA.

For whom Surveyed	Town	Range	Sec	Description and Minutes of Survey	Acres	Remarks and Date
Harvey Richeson	6	12	4 5	The W 1/2 of the S.W 1/4 of Section 4 and the East 1/2 of the S.E. 1/4 of Section 5 —		June 29th 1866
				Begun at the S.W. corner of Sec 4 and run East va. 9°23' E to the S E Corner of said Section — distance Seventy-nine 62/100 (79.62) chains and set a red Granite for corner. Nineteen chains, ninety and one half links (19.90½) from Starting point —		Surveyed by W L Dunlap Co Surveyor
				Thence Started from the 1/4 corner between Sections 3 and 4 and run West thro' section va 10°37' E Seventy-nine 89/100 (79.89) chains to the 1/4 corner between Sections 4 and 5 and set a stake as corner Nineteen chains. ninety-Seven and one half links (19.97½) east of the said 1/4 corner between Sections 4 and 5 on the aforesaid line — Thence run West va 10°30' E Seventy nine 82/100 (79.82) chains to the 1/4 corner between Sections 5 and 6 and set a red boulder for corner midway of the line Thirty-nine 90/100 chains from either corner —		Chainmen
				Then run West from first Station — viz the S.W. corner of Section 4 — va 10°19' Forty 06/100 (40.06) chains to the 1/4 corner between Sections 5 and 8 — and set a red granite for corner Twenty 03/100 (20.03) chains from either corner		

SURVEYOR'S RECORD, JOHNSON CO., NEBRASKA.

For whom Surveyed	Town	Range	Sec	Description and Minutes of Survey	Acres	Remarks and Date
A W Bell	5	11	19	Begun at the ¼ Corner Stone (original) on the East Side of said Section 19 and run the Line thence to the ¼ corner stone on the West line of the Section and found it one chain Short of what the Field Notes indicated – Set a Corner Stone at Forty (40) Chains from the ¼ Stone on the East Side – Bearing 9°30' E.		April 20th 1866 Crossed the Nemaha at 35.00 chains from Starting point
				Surveyed a Lot from Land belonging to Calvin Stubblefield for A W Bell Described as follows.		Surveyed by W D Dunlap Co Surveyor
			Station 1	Begin at the centre of Sec 19 from West va 9°30' E. Eight (8,00) chains and set a Stone Corner. from which a Cotton wood 12 inches in diameter bears N 34°40' W. distant 1.21 Links. Also another Cottonwood 12 inches in diameter. bears N. 61° East distant 1.22½ Links – Crossed the Great Nemaha at 1.50 chains.	7.78	Chainmen Calvin Stubblefield Calvin Douglass
			Station 3	Thence run N va 9°53' E 18 chains to a Stake in the Nemaha from which an Elm 12 inches diameter bears N 35°50' W. dist 35 Links. also an Elm 14 inches diameter bears S 85 W 48 Links ~~Thence S 50° E 7.00 chains to a point in the middle of the Nemaha River~~ Thence Bearing Trees at Station 4 Creek – From which a Cottonwood 30 in diameter bears S. 20° E. 72 Links Ash 12 in diameter N 76°45' W. 70 Links ~~Thence South 49° East 7.15 chains to the half section line E & W. Thence West 8.00 chains to the place of beginning~~	Station 4 Station 5 Station 1	Thence East 58 links to a point in the middle of the Nemaha river – Thence South 49° East chains to a point in the Middle of the abovementioned Stream on the half Section line N & S and Thence South 7.15 Chains to the half section line E & W. Thence West 8.00 chains to the place of beginning

SURVEYOR'S RECORD, JOHNSON CO., NEBRASKA.

For whom Surveyed	Town	Range	Sec	Description and Minutes of Survey	Acres	Remarks and Date
Washington Robb	6	12	8	The N.E. 1/4 of the N.E. 1/4 of Sec 8 Begun at the N.E. corner of Section 8 and run South va 10°56' E Thirty nine 66/100 (39.66) chains to the 1/4 corner between Sections 8 and 9 and set a Stake for Corner midway of line Nineteen 83/100 (19.83) chains from either corner.		June 29th 1866 * S.E. corner of Sec 5 and N.E. of Sec 8 — To Spring Creek 16.08 chains Surveyed by W. L. Dunlap Co. Surveyor
				Then run from the S.E. corner of Section 5 West. va 10°47' E Forty (40) chains to the 1/4 corner between Sections 5 and 8 and set a Lime Stone for Corner. midway of the line. Twenty 83/100 (20.83) chains from either corner — near (Spring Creek 3.95 chains west) ~~Shattuck wigwam~~	(*)	16.08 chains to Spring creek Chainmen Abram Lavers Harvey Nicheson
				Then begun at the 1/4 corner between Sections 8 and 9 and run W. va 9°57' E. thro' the Section to the 1/4 corner between Sections 7 and 8 Distance Eighty (80) chains and set Stone for corners at Twenty (20) Forty (40) and Sixty (60) Chains from Starting point —		To Spring Creek 12.50 chains (E) 1/4 corner between Sections 8 & 9
				Then run N. va 10°19' E Thirty-nine 83/100 chains to the S.W. Corner of Harvey Nicheson Homestead (H) and set a Stake for corner. midway of line viz Nineteen chains. ninety-seven and one half links (19.97½) — ~~Thence East on~~		(D.) S.E. corner of Robb Homestead Struck Bluff on west bank of Spring Creek at 15.00 chains and brook at 17.00 chains. (H)
				Containing	39.82	

SURVEYOR'S RECORD, JOHNSON CO., NEBRASKA.

For whom Surveyed	Town	Range	Sec	Description and Minutes of Survey	Acres	Remarks and Date
Washington Webb.	6	12	8	Homestead. The W½ of the N.E¼ and the E½ of the N.W¼ of Sec. 8		July 5th 1866
				Begun at the S.W. corner of Harvey Richesons Homestead and run West on 10.47 6 Twenty 03/100 (20.03) chains to the ¼ corner between Sections 5 and 8 — Thence West on 10.79 8 Forty (40) chains to the S.W. corner of Section 5 and set a Limestone for Corner midway of line viz Twenty (20) chains from either Corner as the North West corner of this Homestead — Thence run from place of beginning (the N.E. corner) South on 19.19 Thirty nine 83/100 (39.83) chains to point on the line that Sub-divides Section 8 from East to West distant from the East ¼ corner Twenty (20) chains and from the Creek Five 5.00 chains — Thence West on 9.57 E on said division line thro' the said Section Forty (40) chains to a Stone for corner, which is the S.W. corner of the said Homestead	(a) (b) (H) (2)	Surveyed by W. L. Dunlap Co. Surveyor Chainmen Abram Beavers Harvey Richeson Flaggman James

SURVEYOR'S RECORD, JOHNSON CO., NEBRASKA.

For whom Surveyed	Town	Range	Sec	Description and Minutes of Survey	Acres	Remarks and Date
Alfred Carman	6	12	30 31	The S.E.1/4 and the E1/2 of the S.W 1/4 and the N.W.1/4 of the S.W.1/4 and the S.1/2 of the N.E.1/4 and the S.1/2 of the N.W 1/4 of Section 30. and the N.E.1/4 of the N.W 1/4 and the N.W.1/4 of the N.E.1/4 of Section 31		July 6th 1866
				Begun at the S.E. corner of Section 30 and run West va 10°50' E — Thirty-nine 70 (39.71) chains to the 1/4 corner between Sections 30 and 31 and set a Stake for corner at N.E corner of the N.W.1/4 of the N.E 1/4 of Section 31 — Midway of line viz Nineteen chains. Eighty-five and one half links (1985 1/2) —	Station (a) to (b) Station (b)	
				Thence run West va 10°50' E Thirty-Seven 35/100 (37.35) chains to the 1/4 corner on west line of said Section and set a Stake for corner at Nineteen. 94/100 (19.94) chains	Station (b) to (c) Station c to (d)	
				Thence from Station (c) (which is the S.W corner of the E1/2 of the S.W.1/4 of said Section 30.) South va 10°35' E Nineteen 92/100 (19.92) chains (which is half the length of the W. line of the N.W.1/4 of Sec 31) and set a Stake for corner on the North edge of a gully running to Spring Creek — Thence E va 10°50' E Thirty-nine 92/100 (39.92) chains and set a Stake for corner	Station (d) to (e) — the S.W. cor. of the N.E 1/4 of N.W.1/4 of Sec. 31 Station (e) — the S.E. Corner of the N.W.1/4 of the N.E.1/4 of the Sec. 31	

SURVEYOR'S RECORD, JOHNSON CO., NEBRASKA.

For whom Surveyed	Town	Range	Sec	Description and Minutes of Survey	Acres	Remarks and Date
Alfred Carman	6	12	30	Continued from page 40		July 6th 1866
			31			
				Thence North va 11°E Ninteen 92/100 (19.92) chains to the first corner set on running the first line — This is the N.E. corner of the N.W. 1/4 of the N.E. 1/4 of Section 31		Station (f)
				Containing	79.52	
				Then run from the N.E. corn of the S.E. 1/4 of section 30 to the N.E. corner of the N.E. 1/4 of said Section 30. va 11°40E distance Thirty nine 92/100 (39.92) chains and set a Stake for corner Midway of the line viz Ninteen 96/100 (19.96) chains from either corner, as the N.E. corner of the S 1/2 of the N.E. 1/4 of Section 30. Thence run West va 11°E Seventy Six 34/100 (76.34) chains and set a Stake for corner on the West line of the N.W. 1/4 of Section 30 and Ninteen 88/100 (19.88) chains from either corner — Thence South va 11°E Ninteen 88/100 (19.88) chains to the 1/4 corner on the west line of Sec. 30 — Thence South va 10°45 Ninteen 89/100 (19.89) chains (half the lenght of the W line of the S.W. 1/4 of Sec. 30) and set a Stake for corner — Thence va 10°50 E. Seventeen 12/100 (17.12) chains & set a Stake for corner — Thence va 11°35' E Ninteen 89/100 (19.89) chains to a Stake marked Station (C) on the preceding page		

SURVEYOR'S RECORD, JOHNSON CO., NEBRASKA.

For whom Surveyed	Town	Range	Sec	Description and Minutes of Survey	Acres	Remarks and Date
David Hagoner	6	11	24	The N½ of the N.E.¼ of Sec 25		July 6th 1866
			25	and the S½ of the S.E.¼ of section 24		
				Begun at the N.E. corner of Section 25 and run West va 10°38' Thirty-nine 90/100 (39.90) chains to the ¼ corner between Sections 24 and 25 – Crossing the Brook at 34.00 chains – Thence S. va 10°27' E Nineteen 88/100 (19.88) chains and set a Limestone for Corner – Thence E va 10°24' Thirty nine 90/100 (39.90) chains to Mr Carmans N.W. corner Thence N va 11°6 to the place of beginning		Surveyed by W. L. Dunlap Co Surveyor. Chainmen Israel Corman Carman
				Containing	79.72	
				Begun at the S.E. Corner of Section 24 and run N. va 10°E. Nineteen 92/100 (19.92) chains and set Stone for corner – Thence West va 10°30' E Thirty nine 85/100 (39.85) chains and set corner Stone – Thence S. va 10°20' E Nineteen 91/100 (19.91) chains to the ¼ corner between sections 24 and 25 – Thence E va 10°38' E Thirty-nine 90/100 (39.90) Chains to the place of beginning		
				Containing	79.44	

SURVEYOR'S RECORD, JOHNSON CO., NEBRASKA.

For which Surveyed	Town	Range	Sec	Description and Minutes of Survey	Acres	Remarks and Date
William M. Young	6	11	24	The S.1/2 of the N.E.1/4 and the N.1/2 of the S.E.1/4 of Section 24		July. 6th 1866
				Run line thru Section from east to West va 10°30' E. Distance 79.70 chs		Surveyed by N. L. Dunlap Co. Surveyor
				Begun at the 1/4 corner on east line of Section and run S. va 10° Nineteen 92/100 (19.92) chains to D. Wagoners N.E. corner. – Thence W va 10°30' E Thirty nine 90/100 (39.90) chains to Wagoners N.W. corner Thence N. va 10°30' E Nineteen 91/100 (19.91) chains to the centre of the Section – Thence E va 10°30' E Thirty nine 85/100 (39.85) chains the place of beginning		Chainmen Israel Carman Enoch Carman Flagman William M. Young
				Containing	77.38	
				Begun at the 1/4 corner on the east line of Section and run N. va 10° E Thirty nine 83/100 (39.83) chains to the N.E corner of the Section and set a Stake midway of the line Nineteen 92/100 (19.92) chains from either corner, as the N.E corner of the S.1/2 of the NE 1/4 of said Section 24 – Thence run from centre of Section N. va 10°15 chains to the 1/4 corner between Sections 13 and 24 and set a Stake for N.W. corner midway of line		

SURVEYOR'S RECORD, JOHNSON CO., NEBRASKA.

For whom Surveyed	Town	Range	Sec	Description and Minutes of Survey	Acres	Remarks and Date
Ezekiel Sampson	4	10	7	The S.W. 1/4 of Sec. 7.		July 10th 1866
				Begun at the S.W. corner of Section 7 and run North va. 9°45 E Thirty nine 82/100 (39,82) chains to the 1/4 corner. Thence East va 8°16 thro the Section to the 1/4 corner bt. ween Sections 7 and 8. distance Eighty three 65/100 (83,65) chains and set a Stake for Corner at Centre in the edge of a little gully Forty (40) chains West the East 1/4 corner and also a Stake for Corner of fractional Lots. Twenty three 65/100 (23,65) chains East of the West 1/4 corner. Thence South from said Centre Corner Stake va 9°55 Thirty nine 78/100 (39,78) chains to the 1/4 corner between Sections 7 and 18. Thence West va 9°35 E Forty-four 31/100 (44,31) chains to the place of beginning		Surveyed by W. L. Dimlap C. Surveyor
						Chainmen. Abram Seavers, Henry Hoskins, L. F. Stone, J. J. Stone
						Flagman L. F. Stone, Willie Sylvester
				Containing	175.00	

SURVEYOR'S RECORD, JOHNSON CO., NEBRASKA.

For whom Surveyed	Town	Range	Sec	Description and Minutes of Survey	Acres	Remarks and Date
M W. Cook	4	10	7	The S.E 1/4 of Section 7		July 10th 1866
				Begun at the S.W corner at the 1/4 corner between Sections 7 and 18 and run East on a 30° Thirty nine 43/100 (39.43) chains to the S. E. corner of Section 7. thence North on a 10°21' E Thirty nine 74/100 (39.74) chains to the 1/4 corner between Sections 7 and 8. thence West on a 8°16' E Forty (40) chains to the corner in the centre of Section 7. Thence South on a 9°55' E Thirty nine 78/100 (39.78) chains to the place of beginning		Surveyed by J. L. Dunlap Co Surveyor
						Chainmen Abram Seamer D. T. Stone Henry Hoskins J. T. Stone
						Flagmen R. T. Stone Willie Sylvester
				Containing	157.92	

SURVEYOR'S RECORD, JOHNSON CO., NEBRASKA.

For whom Surveyed	Town	Range	Sec	Description and Minutes of Survey	Acres	Remarks and Date
Nicholas Sampson	4	10	18	The N. E. 1/4 of Section 18		July 11th 1866
				Begun at the 1/4 corner between Sections 7 and 18 and run East va 9.30 Thirty nine 43/100 (3943) chains to the N. E. corner of Section 18 Thence South va		Surveyed by N L Dunlap Co. Surveyor
						Chainmen Abram Sievers D. W. Stone
						Flagman Willie Sylvester

SURVEYOR'S RECORD, JOHNSON CO., NEBRASKA.

For whom Surveyed	Town	Range	Sec	Description and Minutes of Survey	Acres	Remarks and Date
B. F. Barrett Thomas Jacobs John Light Job Armistead	4	12	33	Begun at the North East Corner of Section 33 and run South va 10'20 E Seventy-nine 35/100 (79,35) to the South East Corner of said Section and Set the 1/4 corner Stone mid way from either corner viz Thirty nine Chains, Sixty seven and one half links (39,67½) – Found this corner Stone about 12 rods west and 18 rods North of the true place –		July 18th 1866 Surveyed by W S Emlaf G. Sumner Chainmen John Light Flagman Thomas Jacobs
				Then begun at the above mentioned 1/4 corner and run West va 10'38 E Seventy-nine 68/100 (79,68) chains to the 1/4 corner between Sections 32 and 33. and set a Stake for corner mid way of line viz (39,84) Thirty nine 84/100 chains from either corner.		

SURVEYOR'S RECORD, JOHNSON CO., NEBRASKA.

For whom Surveyed	Town	Range	Sec	Description and Minutes of Survey	Acres	Remarks and Date
James Wood	5	11	31	S.W 1/4 of the S.W. 1/4 of Sec 31		August 11th 1866
				Begun at the 1/4 corner on the West line of Section 31 and run South va 9°46' E Thirty-nine 84/100 (39.84) chains to the S.W Corner of said Section and set a Stake for corner Midway of the line viz Nineteen 92/100 (19.92) chains from either Corner. From the aforementioned Stake a Hickory tree 6 inches diameter bears S.44°45' E 53 links — also an oak 20 inches diameter bears S.78°15' W. distant 90 links — Thence run East va 10°30' E Nineteen 84/100 (19.84) chains and set a Stake for corner from which an Oak 14 inches diameter bears S.53.30 E distant 103 links. also an Oak 12 inches diameter S 10°15' E distant 103 links — Thence run South va 9°45' E Nineteen 92/100 (19.92) chains to a post — Thence West va 10°30' E Nineteen 84/100 (19.84) chains to the S.W corner of said Section 31. Thence North va 9°46 Nineteen 92/100 (19.92) chains to the place of Establishing the first corner	Surveyed by M. L. Dunlap Co Surveyor Chainmen F M Antel James Wood Jr. Flagmen James Wood Sr Riley Antel	
				Containing	39.84	

SURVEYOR'S RECORD, JOHNSON CO., NEBRASKA.

For whom Surveyed	Town	Range	Sec	Description and Minutes of Survey	Acres	Remarks and Date
James Wood	4	10	6	The W½ of the N.W.¼ of Section Six (6) Begun at the N.W. corner of Section 6 and run South va 10° Thirty six $\frac{67}{100}$ (36.67) chains to the ¼ corner of the west line of said Section. Thence East va 90° Thro said Section Eighty four $\frac{62}{100}$ (84.62) chains to the ¼ corner between Sections 5 and 6. Set a Stake for corner Twenty four $\frac{62}{100}$ chains from Starting point as the South East corner of this said W½ of the N.W.¼ of Section Six (6) — Thence North va 10°30'E Thirty six $\frac{95}{100}$ (36.95) chains to a Stake on the North line of said Section Six (6) — Thence West va 10°30'E Twenty-five (25) chains to the place of beginning Containing	91.32	August 12th 1866 Surveyed by W. L. Kimlap Co. Surveyor Chainmen F. M. Antel James Wood Jr. Flagmen James Wood Sr Riley Antel

SURVEYOR'S RECORD, JOHNSON CO., NEBRASKA.

For whom Surveyed	Town	Range	Sec	Description and Minutes of Survey	Acres	Remarks and Date
Mrs Ray	5	12	6	The W½ of the E½ of Sec 6		August 1 1866
				Begun at the ¼ corner between Sections 6 and 7 and run North the thru Section (6) to the ¼ corner on the North Seventy nine 00 chains. Thence East va 11° E Twenty (2000) chains and set a Sandstone for a Corner – Thence South va 10°40' E Seventy nine 00 chains to South line of Section and set a Sand Stone for Corner – Thence West va Twenty (20) chains to the place of beginning		Surveyed by Willis P. Cole For W. L. Dunlap Co Surveyor
				Containing	157.70	

SURVEYOR'S RECORD, JOHNSON CO., NEBRASKA.

For which Surveyed	Town	Range	Sec	Description and Minutes of Survey	Acres	Remarks and Date
E. A. Ellsworth	4	11	2	The E. ½ of the N.W. ¼ of Sec. 2		August 1866
				Begun at the ¼ corner on the North Line of said Section 2 and run W on 11°E Twenty 18/100 (20.18) chains and set a Sand Stone for corner - Thence S. on 10°30'E Thirty eight 75/100 (38.75) chains and set a Sandstone for corner Thence run E on 11° Twenty 18/100 (20.18) chains and set Sandstone for corner — Thence run North on 10°30'W Thirty-eight 75/100 (38.75) chains to the place of beginning Containing	78.09	Surveyed by Willis P. Cole For H L Dunlap Co. Surveyor
F. A. Gau	4	12	9	The N W ¼ of Section 9		August 1866
				Begun at the ¼ corner on the West line of said Section 9 and run East on 9°55'E Seventy-nine 77/100 (79.77) chains to the ¼ corner on the east line of Section and set a Stone 8×10 inches for corner Midway of said line viz Thirty nine, eighty-eight and one half links from either corner.		Surveyed by Willis P. Cole For H L Dunlap Co Surveyor

SURVEYOR'S RECORD, JOHNSON CO., NEBRASKA.

For whom Surveyed	Town	Range	Sec	Description and Minutes of Survey	Acres	Remarks and Date
W. S. Dilworth	4	9	8	The S.E. 1/4 of the N.W. 1/4 – the E 1/2 of the S.W. 1/4 and the N.W. 1/4 of the S.E. 1/4 of Section 8	E 1/2 of the S.W. 1/4 of Section 8	March 10th 1867
				Run from the 1/4 original corner on the South line of Section 8 west va 11° Minutes 66/100 (19.66) chains and set a Red Boulder 22X18X8 for corner – Crossed a branch of Yankee creek at 2.70 – 4.80 and 10.00 chains – Thence run N va 10°10' Minutes 86/100 (19.86) chains set Limestone 16X15X8 for corner – Thence North va 10°10' Minutes 86/100 (19.89) chains set Limestone for corner – Thence N. va 10°10' Minutes 89/100 (19.89) chains and set Limestone 13X8X8 for corner Thence East va 11° Minutes 59/100 (19.59) chains to a Limestone 15X10X5 From which an Ash 4 inches diameter bears S.55°15' E. 21 Links also a Hickory 5 inches diameter bears N. 56°20' East 23 Links – Thence South Minutes 94/100 (19.94) chains and set a Grey Boulder 7X12X5 for corner – Thence East va 10°40' E Minutes 42/100 (19.42) chains and set a Grey Boulder 12X8X5 for corner – Crossed Yankee creek at 9.40 chains from centre of Section – Thence run South va 9° Minutes 72/100 (19.72) chains to a Grey Granite on hill side – thence west 10°30' E Minutes 56/100 (19.56) chains and set a red Boulder 17X12X8 for corner	N.W. 1/4 of the S.E. 1/4 of Section 8	Minutes of Survey Continued From which last named corner An Elm 56 inches diameter bears S.83°40' E 39 Links – also an Elm 52 inches diameter bears S 85°40' E 57 Links – Thence South va 9°40 Minutes 89/100 (19.89) chains to the place of beginning Crossing Yankee Creek at 5.50 chains

Surveyed by
W. L. Dunlap
Co Surveyor

Chainmen
Henry Hoskins
Marcus Walter
T. R. Johnson

SURVEYOR'S RECORD, JOHNSON CO., NEBRASKA.

For whom Surveyed	Town	Range	Sec	Description and Minutes of Survey	Acres	Remarks and Date
Marcus Walker	4	9	5 8	The S½ of the S.W. ¼ of Section 5 & the N ½ of the N.W. ¼ of Section 8 Run from ¼ corner between Sections 5 and 8 South va 10°30' E Nineteen 94/100 (19.94) chains to a Limestone 15X10X5 From which an Ash 4 inches diameter bears S55°15' E distant 21 Links, also a Hickory 5 inches diameter bears N56°20' E distant 23 Links Thence West va 11° Thirty-nine 18/100 (39.18) chains and Set a Limestone 12X12X8 for corner Thence N. va 10°40' E Nineteen 94/100 (19.94) chains to the N.W corner of section 8 — Thence North va 12° Nineteen 90/100 (19.90) chains and set a gray Granite 12X10X4 for corner — Thence run from the ¼ corner between Sections 5 & 8 near the School House North va 11°12' E Nineteen 90/100 (19.90) chains and set a Limestone 12X12X5 for Corner		March 6th 1867 Surveyed by W L Dunlap Co. Surveyor Chainmen Wm Roberts Charles Johnson T W Johnson J. P. Brown

SURVEYOR'S RECORD, JOHNSON CO., NEBRASKA.

For whom Surveyed	Town	Range	Sec	Description and Minutes of Survey	Acres	Remarks and Date
Marcus Walker	4	9	8	The S.W. 1/4 of the S.E. 1/4 of Sec 8		March 8th 1867
				Run from the 1/4 corner on the South Line of Section 8. East va 10°08' E Ninteen 58/100 (19.58) chains and set grey granite for corner in a Hollow from which a Walnut 4 inches in diameter bears N 69°46' E distant 27 links Blue Oak 3 inches diameter S 79°30' E 5 Links – also an Elm 3 inches diameter N 11° W. distant 5 1/2 Links – Thence run N va 10°30' E Ninteen 92/100 (19.92) chains and set a Grey Granite for corner on Hillside – Thence West va 10°30' E Ninteen 56/100 (19.56) chains to a Red Boulder 17 X 12 X 8 for corner from which an Elm 56 inches diameter bears S 83°40' E. 39 Links also an Elm 52 inches diameter bears S. 85°40' E. 57 Links – Thence South va 9°40' Ninteen 89/100 (19.89) chains to the place of beginning	38.94	Surveyed by W. L. Dunlap Co. Surveyor Chainmen T. R. Johnson Henry Hoskins Flagguman J. P. Brown

SURVEYOR'S RECORD, JOHNSON CO., NEBRASKA.

For which Surveyed	Town	Range	Sec	Description and Minutes of Survey	Acres	Remarks and Date
Cynantha Hoskins	4	9	18	N ½ of N.E. ¼ of Section 18. The E		March 20th 1867
			7 & 8	¼ of the S.E. ¼ of Section 7 and the S.W. ¼ of the S.W. ¼ of Section 8		
				Run from the N.E. corner of Section 18 West va. 10° 08' E. Thirty-nine 64/100 (39.64) chains to the ¼ corner between Sections 7 and 17 - Set a Stake midway of the line Nineteen 82/100 (19.82) chains from either Corner - Thence run South from said ¼ Corner va 9° 30' E Nineteen 87/100 (19.87) chains & Set a Stake for Corner - Thence run East va 10° 30' E Thirty-nine 78/100 (39.78) chains and Set a Stake for Corner - Crossed a Branch of Yankee Creek at 20.10. - 22.00 - 22.90 - 25.00 and 27.75 chains - Thence run North va 9° Nineteen 81/100 (19.81) chains to the place of beginning -	78.78	Surveyed by H L Dunlap Co Surveyor Chainmen Marcus Walker W. S. Dilworth Henry Hoskins Flagman W. S. Dilworth area of the N ½ of the N.E. ¼ of Section 18.
				Thence from this last named corner, East va 11° E Nineteen 66/100 (19.66) chains to a Red Boulder 32 X 13 X 8 - Crossing the Creek at 4.32 - 7.32 - 7.82 and 9.32 chains - Thence North va 10° 10' E Nineteen 86/100 (19.86) chains and set Limestone for Corner - Thence West va 11° Nineteen 66/100 (19.66) chains & set a post for Corner - Thence West va 10° 30' E Nineteen 64/100 (19.64) and set a Stake for Corner in Bank of a Brook - Thence South va 11° Nineteen 86/100 (19.86) to a Stake set for corner on the first line run - mentioned above - Thence East va 10° 08' Nineteen 82/100 (19.82) chains to place of beginning	39.14 39.36 157.28	Area of the S.W. ¼ of the S.W. ¼ of Section 8 area of the S.E. ¼ of the S.E. ¼ of Section 7 Whole area

SURVEYOR'S RECORD, JOHNSON CO., NEBRASKA.

For whom Surveyed	Town	Range	Sec	Description and Minutes of Survey	Acres	Remarks and Date
J. P. Brown	4	9	18	The East ½ of the SW ¼ of Sec 18		March 19th 1867
				Begun at the ¼ corner on the East line of Section 18 and run West on 9°53' E Thirty-nine 92/100 (39.92) chains to the Lawful centre of the Section. Set Limestone 14x15x12 for corner. thence West on 9°53' E Sixteen 96/100 (19.96) chains and set Limestone 16x15x12 for N.W. corner of Said Browns Land		Surveyed by W. L. Dunlop Co. Surveyor
				Thence run from the aforesaid centre of the Section South on 9°53' E Thirty-nine 36/100 (39.36) chains to the original ¼ corner on the South line of Section crossing the Creek at 7.75 chains —		Chainmen Marcus Walker Henry Hoffman
				From the Corner at the Centre of Section a Cottonwood 15 in diameter on the Creek bank bears S 33°45' E 138 Links also a Burr Oak 6 inches diameter bears S. 21°45' E 115 Links —		Flagman W. S. Dilworth

SURVEYOR'S RECORD, JOHNSON CO., NEBRASKA.

For whom Surveyed	Town	Range	Sec	Description and Minutes of Survey	Acres	Remarks and Date
Charles D. Scott	5	9	26	The S.W. 1/4 of Section 26 Begun at the 1/4 original corner on the South line of Section 26 and run West va. 10° Forty 7/100 (40.07) Chains to the S.W. corner of said Section – Crossing Yankee Creek at 8.25 chains and also a Brook coming in from the North West at 12.25 – 16.25 and 17.25 chains Thence from the S.W. corner North va 10°08 E. Thirty-nine 68/100 (39.68) chains to the 1/4 original cornerstone on the West line of said Section – Thence East va 10°08 Forty 5/100 (40.05) Chains to the Centre of Section 26 and set a Stake for Corner on the west side of a Pond 25 feet distant.		March 22d 1867 Surveyed by W. L. Dunlap Co. Surveyor Chainmen Thos H. Strong John Scott Flagman C. D. Scott.

SURVEYOR'S RECORD, JOHNSON CO., NEBRASKA.

For whom Surveyed	Town	Range	Sec	Description and Minutes of Survey	Acres	Remarks and Date
Henry Storcross	4	11	3	N.E. 1/4 of Sec. 3. T. 4 R 11 E		April 29th 1867
				Begin at the 1/4 corner on the North line of said Section 3 and run East va 9°55' E. 40.00 Forty chains to the north east Corner of said Section 3. (to the Big Nemaha 100 chains to place of second crossing 19.50 chains and to the third crossing 22.50 chains)		Surveyed by W. L. Dunlap Co. Surv. Assistants Luke Corson Louis Geltz
				Thence from said N.E. Corner of said Section 3 South va 10°50' E. (37.31) Thirty seven 31/100 chains to the 1/4 corner between Sections 2 and 3. — Crossed the Nemaha at 24.00 chains and again at 34.00 chains in running this line —		Flagman Henry Storcross. This true place is in the Nemaha 150 Links north of where the 1/4 corner Stone Stands
				Thence run West va 11° E (39.93) Thirty nine 93/100 chains to the middle of said section — Thence took the Bearing of the line running north between Henry Storcross and Luke Corson and found it 11° E Did not measure it —		Run this line from the 1/4 corner on the East to the 1/4 corner on the west of said Section 3 — found the distance 79.80 chains and set a limestone by Goetz for corner — not measured

SURVEYOR'S RECORD, JOHNSON CO., NEBRASKA.

For whom Surveyed	Town	Range	Sec	Description and Minutes of Survey	Acres	Remarks and Date
Louis Goetz	5	11	3 & 4	N.W. ¼ of the S.E. ¼ of Section 3 – the N ½ of the S.W. ¼ of Section 3 and the N ½ of the S.E. ¼ of Section 4 in Town 4 North Range 11 East of the 6th P.M. Begun at a point marked by a 19.95 chs West of gr. sec cor ~~in the middle of the bicon the South of Section~~ 3 and run west va 11° E. (19.95) Nineteen 95/100 chains to the corner in the centre of said Section 3. Thence west va 11° E. (39.90) Thirty nine 90/100 chains to the ¼ corner between Sections 3 and 4 – Thence west va 9° 50' East (40.00) Forty chains to the Centre of Section 4 Thence South va 10° East (20.00) Twenty chains and Set a stake for corner – Thence East va 10° 15 E. (40.00) Forty chains to the corner to sections a stake thence East va 10° 46' E (40.48) Forty 48/100 chains to a stake Thence East va 10° 12' E (20.00) Twenty chains to stake Thence North va 11° 5' E (20.00) Twenty chains to the place of beginning		April 30th 1867 Surveyed by W. L. Dunlap Co. Surv. Chainmen Luke Corson Henry Scovel Flagman Louis Goetz Run thro this section (4) from East to west and set a Limestone Midway for corner Mr Goetz agreed to place stones at all these corners which agreement he performed faithfully I had good reason to believe –

SURVEYOR'S RECORD, JOHNSON CO., NEBRASKA.

For whom Surveyed	Town	Range	Sec	Description and Minutes of Survey	Acres	Remarks and Date
William McClelure	4	12	31	The west half (1/2) (Fractional) of the S.W. quarter (1/4) of Section 31 in Town 4 Range 12 East of the 6th P.M. Begun at the S.W corner Stone of said section and run North va 10° E to the 1/4 Corner Stone ~~Thirty nine~~ 87/100 (39.87) Chains — Thence East va 8°20' E.. ~~Sixteen~~ 93/100 (16.93) to a Stake — Crossing the Creek at 12.00 Chains — Thence South va 10°20' E ~~Thirty nine~~ 87/100 (39.87) Chains to a Post — Crossing the Nemaha at 9.20 Chains Thence West va 8°20' E to the place of Starting	April 5th 1866	Surveyed by M L Dunlap Co Surveyor
				Containing	65.06	

SURVEYOR'S RECORD, JOHNSON CO., NEBRASKA.

For which Surveyed	Town	Range	Sec	Description and Minutes of Survey	Acres	Remarks and Date
Thomas McClure and James Robinson	4	12	31	This line was run from the 1/4 Corner Stone on the north side of section 31 South on a va 10°20 to the Centre of the Section a distance of ~~thirty-nine~~ (39) ~~chains and eighty-seven~~ (87) link Run thro the middle of the Section from North to South and from East to West and Established the corner in the centre as near as "may be" from these lines — One acre being parted off from Thomas McClures South line to James Robinson making the North East corner of the said McClures land ~~Eighty four~~ 84 link north of the centre of the section and the whole length of the East line ~~Thirty nine~~ (39) chains and three (03) link The one acre sold by Thomas McClure to James Robinson begins at the Centre of the Section and runs West to the middle of the Nemaha — is forty five links wide ar	79.84 Chains 79.84 Chains 76.93 Chains 39.03	April 6th 1866 Surveyed by W L Dunlap Co. Surveyor From 1/4 corner on the East line to Centre 40.00 chains From Centre to 1/4 corner on the West line 36.93 chains — From the Centre to the 1/4 Corner on the South line 39.87 chains —

SURVEYOR'S RECORD, JOHNSON CO., NEBRASKA.

For whom Surveyed	Town	Range	Sec	Description and Minutes of Survey	Acres	Remarks and Date
Dr. Cochran and Pope & Vedor	5	11	34	Begun at the ¼ Corner Stone on the East line of Section 34 and run West va. 9°50' E. to the ¼ corner Stone of the West line of said Section 34. Distance 79.52 Seventy-nine 52/100 chains and set a Limestone 16x8x8 for Corner at the centre of the Section		April 20th 1867 W. L. Dunlap Co. Surv. Chainman Peter Gergen Joachim Vile Flagman Vile
Samuel P. Miller	5	11	3	Begun at the South East corner of said section Three and run West va 10°20' E Thirty-nine chains and Ninety links to the quarter corner set a stake for corner midway on said line ie Nineteen chains and Ninety-five links – Thence West va 10°30' E Thirty-nine chains and Sixty links to the south west corner of section Three – setting a stake for corner midway on the said line ie Nineteen chains and Eighty links from either corner – Thence run from the quarter corner on the East to the quarter corner on the West va 10°30' E. Distance Seventy-nine chains and Eighty-two links – Set a stake for corner at Nineteen chains and Ninety-five links. and also one for same purpose at Fifty-nine chains and Eighty-six links – Then run from the North west to South west corner of Millers Land Distance Thirty-nine chains and Sixty-five links – and run from South East to North East of said Land va 10°20' E Distance Thirty-nine chains and Seventy-seven links –		Surveyed May 1867 By W. L. Dunlap Co. Surveyor Chainmen pro Shamott " Wm Flagman S P. Miller

SURVEYOR'S RECORD, JOHNSON CO., NEBRASKA.

For Which Surveyed	Town	Range	Sec	Description and Minutes of Survey	Acres	Remarks and Date
Joachim Hill	5	11	34	The S½ of the SW¼ of Section 34 Town 5 N 11 E. Begun at the South west corner of Section 34 and run East va 10°E (19.90) Nineteen 90/100 chains to the ¼ corner on South line of said Section Thence North va 10°30'E (19.98) Nineteen 98/100 chains to a Stake. " Thence west va 10°30'E (19.90) Nineteen 90/100 chains to a Stake Thence South va 10° (19.94) Nineteen 94/100 chains to the place of beginning	39.72	April 29th 1869 W L Dunlap Co Surv. Chainmen Peter Gergen Hill Flagman J. Hill
Peter Gergen	5	11	34.	The N.E. ¼ of the S.W. ¼ of Sec. 34 Begun at the center of Section 34 and run west va 9°30'E (19.88) Nineteen 88/100 chains to a Stake at James Bivins Corner Thence South va 10°30'E (19.94) Nineteen 94/100 chains Set a Limestone 30x20x5 inches for Corner Thence East va 10°30'E (19.90) Nineteen 90/100 chains to Joachim Hills N.E. corner Thence North va 10°30'E (19.98) chains to the place of beginning.	39.80	April 30th 1869 W L Dunlap Co Surv. Chainmen Joachim Hill Hill Flagman Peter Gergen

SURVEYOR'S RECORD, JOHNSON CO., NEBRASKA.

For whom Surveyed	Town	Range	Sec	Description and Minutes of Survey	Acres	Remarks and Date
A. Seavers Nicholas Sampson Ezekiel Samson M. W. Cook	4	9	12	A line between A Seavers on the east and a Timber Lot on the west blonging to Nicholas Samson Ezekiel Samson and M. W. Cook		May 21st 1867 Surveyed by W. L. Dunlap Co. Sur.
				Begun at the 1/4 corner between Sections 12 & 13 and run north va 9°30' E. Distance (39.88) Thirty nine 88/100 chains to a Stone set by some former Surveyor as Corner in the centre of the Section — Set a Boulder 6x6x14 inches in the middle of the abovementioned line — distant from either corner (19.94) Nineteen 94/100 chains — as Seavers N.W. corner — Thence run South va 9°30' E — (19.82) Nineteen 82/100 chains and set a Grey Boulder 8x5x10 inches for Seavers S.W. corner —		Flagging A. Seavers Chainmen, Sworn James Richardson Ezekiel Samson Wilg P. Cole

SURVEYOR'S RECORD, JOHNSON CO., NEBRASKA.

For whom Surveyed	Town	Range	Sec	Description and Minutes of Survey	Acres	Remarks and Date
John Goldsby	4	9	13			May 21st 1867
John Goldsby Jr						
Ezekiel Samson				Began at the N.W. corner of Section 13 T. 4 R. 9 S. va 90° East distance (79.50) Seventy-nine 50/100 chains to the S.W. corner of said Section and Set the original Corner Stone midway of the line viz (39.79) thirty-nine 79/100 chains from either corner of Section — Crossed Lost Branch of Yankee Creek at 1400 chains and again at 17.00 chains from Centre or (1/4) Corner running South.		Line on West by Big and Little Johns Goldsby
						Surveyed by W S Dunlap Co Sur
						Chainmen Sworn A. Lewis E. Samson
						Flagman James Richardson

Also a Line from the 1/4 corner on the East of Section 13 to the 1/4 corner on the west line of said Section — va 90° E Distance (80.) Eighty chains — Set a Boulder 9X7X5 inches as corner in centre of the Section —

Also when running the line on the west of Section 13 Set a Stake as corner for Ezkiel Samson, at 19.89 chains South of 1/4 corner B.T. Hickory 4 inches in diameter N 24° 15' W. 20 Links — Hickory 5 inches diamet N 73° 15 E 18 Links

SURVEYOR'S RECORD, JOHNSON CO., NEBRASKA.

For whom Surveyed	Town	Range	Sec	Description and Minutes of Survey	Acres	Remarks and Date
Geo. H. Bratton	4	9	11	The S.W. 1/4 of the S.E. 1/4 and the S. 1/2 of the S.W. 1/4 and the S.W. 1/4 of the S.W. 1/4 of Section 11 Begun at the 1/4 corner between Sections 11 and 12 and run West va 9°44' E. distance (79.92) Seventy-nine 92/100 chains to the 1/4 corner between Sections 10 & 11 — Set a Stake at (1.98) chains for Bratton S. E. corner Thence run North va 10°15' E from the 1/4 to the N.W. corner of Section 11. Thence East va 10°35' E (20.08) Twenty 8/100 chains and set a Stake for corner — Thence South va 15°15' E (19.90) Nineteen 90/100 chains to a Stake on South bank of Brook — Thence East va 10°45' E (40) Forty chains and set a Stake for Bratton's N.E. corner —		May 22d 1867 Surveyed by H. & Lindsay Co. Sur. Chainmen (Sworn) John Goldsby Moses Scurr Flagman G. H. Bratton

SURVEYOR'S RECORD, JOHNSON CO., NEBRASKA.

For whom Surveyed	Town	Range	Sec	Description and Minutes of Survey	Acres	Remarks and Date
Simon Young	5	11	9	N.E. 1/4 of Section 9		June 13th 1867
				Run a Line from the 1/4 corner on the East line of Section 9 to the west line of Same Section va 9°30' E Distance (79.90) Seventy-nine 90/100 chains — ~~Set a~~ Set a Grey Boulder 16x6x6 for corner in the centre of the Section		Surveyed by W. L. Dunlap Co. Surr. Chainmen W. L. Dunlap Elias Young Flagman Simon Young
Elias Young	5	11	4	N.E. 1/4 of Section 4		June 13th 1867
				Run a Line from the 1/4 corner on the East line of Section 4 to the 1/4 corner on the west line of Said Section — va 10°13' E Distance (8006) Eighty 6/100 chains — Set Boulder 17x7x6 inches for Corner in centre of the Section —		Surveyed by W. L. Dunlap Co. Surr. Chainmen Simon Young W. L. Dunlap Flagman Elias Young.

SURVEYOR'S RECORD, JOHNSON CO., NEBRASKA.

For whom Surveyed	Town	Range	Sec	Description and Minutes of Survey	Acres	Remarks and Date
Wm. Swartwood	6	11	19 20	The S.W.¼ of the N.W.¼ & the N.W.¼ of the S.W.¼ of Section 20 and the N.E.¼ of the S.E.¼ of Section 19 Begun at the S.W. corner of Section 20 run North va 11°30' E Distance (40.04) Forty 4/100 chains to ¼ corner between Sections 19 & 20 — Set a Lime-Stone 12x12x4 inches for corner Midway on this line (viz) (20.02) Twenty 2/100 chains from either corner — Thence North from the ¼ cor between Sections 19 & 20 to the corner to Sections 17, 18, 19 & 20 — Distance (39.90) Thirty nine 90/100 chains & Set Swartwood N.W. corner Midway of said line viz (19.95) Nineteen 95/100 chains from either corner. Thence East from the last corner va 10°38' E (19.94) Nineteen 94/100 chains — Set a Limestone 11x6x2 inches for Corner to N.E corner of S.W.¼ of N.W.¼ — Thence South va 10°45' E 20.05 chains & Set Slate for Corner — Thence South va 11°30' E 20.05 chains — Thence West va 10° E Set Lizestone 10x11x2 in for corn 20.00 chains, Thence (N. va & distance Lost) — va 10°45' E 20.00 chains — Thence East va 10°15' E 20.00 chains to ¼ Corner between Sections 19 & 20.		June 14th 1867 Surveyed by W. L. Dunlap Co Surv. Chainmen Flaggman Alfred Carman Chainmen Sworn Alex McCollough Jno Campbell

SURVEYOR'S RECORD, JOHNSON CO., NEBRASKA.

For whom Surveyed	Town	Range	Sec	Description and Minutes of Survey	Acres	Remarks and Date
Alexander McCollock	6	12	19	The N.W. 1/4 the S.W. 1/4 and the S.E. 1/4 of the N.E. 1/4 of Section 19 and the N.W. 1/4 of the S.E. 1/4 of Section 19. Begun at the N.E. corner of Section 19 and run west va 10° S. Distance (40) Forty chains to the 1/4 corner on the north line of said Section 19. and set a Lime Stone 12x10x4 for McCollocho N.E. corner Midway of said line (viz) 20.00 chains from either corner — Thence South va 10° 28' E (19.95) Nineteen 95/100 chains and set a Limestone 12x10x3 for corner Thence East va 10° 11 E (20.00) Twenty chains to Swartwoods N.W. corner — Thence South va 10° 45' E (19.95) Nineteen 95/100 chains to the 1/4 corner between Sections 19 & 20. Thence west va 10° 15' E 20.00 Twenty chains to Swartwoods corner — Thence South va 10° 45 E (20.00) Twenty chains to Swartwoods S.W. Corner Thence west va 10° 35' E (19.92) Nineteen 92/100 chains to a Stone 18x11x8 inches for Corner Thence North va 10° 45' E to Center of Sec 1/4 Cor on N. distance not measured		June 15th 1867 Surveyed by H. L. Dunlap Co. Sur. Chainmen. Sworn Alfd Carman Jno C. Campbell Flagman Alex McCollock Set a Limestone 12x18x3 inches for corner in center of the Section

SURVEYOR'S RECORD, JOHNSON CO., NEBRASKA.

For whom Surveyed	Town	Range	Sec	Description and Minutes of Survey	Acres	Remarks and Date
Jno C. Campbell	6	12	19	The S.W 1/4 of the S.E. 1/4 & S.E. 1/4 of the S.W. 1/4 of Sec 19 and the N.E. 1/4 of the N.W 1/4 and the N.W. 1/4 of the Sec 20.		June 15th 1867
				Begun at the N.E. corner of the S.W. 1/4 of the S.E. 1/4 of Section 19 and run South va 11°47' E (40) Forty chains ~~to the line betwn Sections 19 & 20~~ crossing Spring Creek at 24.50 - 25.50. and 27.50 chains & then made an offsett to avoid crossing it oftener — Set a Limestone 12X5X3 inches for Corner ~~on the aforesaid Section line~~ — at the S.E. corner of the N.W 1/4 of the N.E. 1/4 of Section 20. — Thence west va 11° 39.89 Thirty nine ~~89/100~~ chains Set a Limestone 15X9X2 inches for Corner —		Surveyed by W. L. Dunlap Co. Surr.
				Thence North va 11°10' E (40) Forty chains and Set a Limestone 16X11X3 for Corner at N.W. of the S.E. 1/4 of the S.W. 1/4 of Sec. 19		Chainmen (Sworn) Alfd Carman Alex McCulloch
				Thence East va 10°55' E 39.84 Thirty nine 84/100 chains to the place of beginning — 159.44		Flagman Jno C. Campbell

SURVEYOR'S RECORD, JOHNSON CO., NEBRASKA.

For whom Surveyed	Town	Range	Sec	Description and Minutes of Survey	Acres	Remarks and Date
Frederick John	6	11	31	S ½ of the N.W. ¼ and the N ½ of the N.E. ¼ of Section 31 Begun at the North west corner of Section 31 and run East va 10°32' E 37.60 Thirty Seven $\frac{60}{100}$ chains to the ¼ corner between Sections 30 and 31 — Thence East va 10°32' E (39.30) Thirty-nine $\frac{30}{100}$ chains to the N.E. corner of Section 31 Thence South va 10°30' E (39.80) Thirty-nine $\frac{80}{100}$ chains to the ¼ corner between Sections 31 and 32 — Thence West va 10°41' E (77.80) Seventy Seven $\frac{80}{100}$ chains to the ¼ corner on west		July 5th 1867 Surveyed by W. L. Dunlap Co Sur. Chainmen (Sworn) Jacob Dash Henry Wasmund Flaggman Frederick John Set a Grey Boulder 7x15x16 inches for centre of Section on this line
Henry Wasmund	6	11	31	The S ½ of the S.W. ¼ and the S ½ of S.E. ¼ of Section 31 Run North on Town line from the last ¼ corner last above mentioned va 10°22' E (39.68) Thirty-nine $\frac{68}{100}$ chains to the place of beginning Set a Grey Boulder 6x8x11 Midway on this line viz (1982/7) Links from either corner — Also set a Grey Boulder 8x8x16 on the East line, midway viz 19.90 chains from either corner		July 5th 1867 Surveyed by W. L. Dunlap Co. Sur. Chainmen (Sworn) Jacob Dash Henry John Flaggman Henry Wasmund The chaining was done so badly that I dont consider the survey at all reliable Dunlap

SURVEYOR'S RECORD, JOHNSON CO., NEBRASKA.

For whom Surveyed	Town	Range	Sec	Description and Minutes of Survey	Acres	Remarks and Date
John Goldsby Jr	4	9	13	A Timber Lot Sold by John Goldsby Jr to Geo A. Ballard Begun (10) Ten chains East of the 1/4 corner on the west line of Section 13. on the Line through the middle of the Section from East to West, and run North 89°50' (3,50) Three and $\frac{50}{100}$ chains to a Stake on west Bank of Yankee Creek. From which Stake a Burr Oak 24 inches in diameter bears South 40° East dist 22 links. Thence North 19°15' East (1,58) One $\frac{58}{100}$ chains to a Stake Thence East 89°50' E (9,65) Nine & $\frac{65}{100}$ chains to a Stake from which a Burr Oak 28 inches in diameter bears S 40°30' west distant Links Also an oak 15 inches diameter bears N 30°15' E dist 27 Links Thence South 89°33' E (5,00) Five chains to a Boulder in road. From which an oak 6 in. diameter bears N 12°45' East dist 15 links - also a Hickory 4 in. diam. S. 29°30' E dist. 13 links — Thence W. 89°50' Ten chains to place of beginning - From which a Box Elder ~~[illegible]~~ dist. N 82°15' W. 17 links Walnut 10 in N 32° E. dist 47 links	5,00	July 13th 1861 A Timber Lot — Surveyed by W. L. Dunlap Chainmen Geo. A. Ballard W. L. Dunlap Flagman Jno Goldsby Jr

SURVEYOR'S RECORD, JOHNSON CO., NEBRASKA.

For ~~when Surveyed~~	Town	Range	Sec	Description and Minutes of Survey	Acres	Remarks and Date
C. R. Bryant	5	11	33	S.W. ¼ of Section 33 Begun at the ¼ corner between Sections 32 & 33 ~~[illegible]~~ and run South va 10°12' E (39.86) Thirty-nine $\frac{86}{100}$ chains to corner to Sections 32 & 33 ~~[illegible]~~ Thence ~~East~~ va 10°15' E (39.94) Thirty-nine $\frac{94}{100}$ chains to the ¼ corner on S. Line of Sec 33 Thence North 10°26' E (39.92) Thirty-nine $\frac{92}{100}$ chains to the middle of the Section as Established by some previous Survey		July 21st 1867 Surveyed by W. L. Dunlap Co. Sur. Chainmen, Sworn Renel Simms Samuel Single Flagman C R Bryant
Renel Simms	5	11	32	S. E. ¼ of Sec 32 Begun at the ¼ corner between Sections 32 & 33 run South va 10°12' E. (39.86) Thirty nine $\frac{86}{100}$ chains to the corner to Sections 32 & 33. Thence west va 10°15' East Forty chains to the ¼ corner on the South line of Section 32 Thence North va 10°12' E (39.86) Thirty nine $\frac{86}{100}$ chains to the middle of said Section. Thence East va 10°24' E Thirty-nine (39.94) chains to the place of beginning -		Surveyed July 21st 1867 Surveyed by W. L. Dunlap Co Sur Chainmen Samuel Single C. R. Bryant Flagman Renel Simms

SURVEYOR'S RECORD, JOHNSON CO., NEBRASKA.

For whom Surveyed	Town	Range	Sec	Description and Minutes of Survey	Acres	Remarks and Date
Joel T. Moore	4	10	6	S.E.¼ of N.W.¼ of Sec 6 Begun at a Stake on the line that Subdivides the Section North & South ~~at~~ the S.E. corner of the N.E.¼ of the N.W.¼ and run West va 8°30'E (20.34) Twenty 34/100 chains & Set a Stake for Corner.		July 29th 1867 Surveyed by W. L. Kimball Flagman Joel T. Moore
				Thence North va 10°30'E (16.73) Sixteen 73/100 chains to a Stake on W line of Section –		Chainmen – Sworn Jno Borland Thos Moore
				Thence from the begin ning point of the last line South 9°30'E. to the line that Sub. divides the Section East & West and already marked by a Stake – "		
Thomas Moore				Thence East va 9°40'E (20) Twenty ~~(44.62) Forty four 62/100~~ chains to the centre of the Section –		
				Thence South va 9°38'E (40.38) Forty 38/100 chains to the ¼ corner on the South line of the section		Chainmen – Sworn Jno L. Cook Jno Borland
				Thence West va 8°47'E. (44.54) Forty four 54/100 chains to the South west corner of the Section –		
				Thence N. va 10°10'E (39.95) Thirty nine 95/100 chains to the ¼ corner on west line –	179.03	
				Thence East va 9°40'E. (24.62) Twenty-four 62/100 chains to the NE. cor. of N.W.¼ of S.W. ¼ of Said Section 6		

SURVEYOR'S RECORD, JOHNSON CO., NEBRASKA.

For whom Surveyed	Town	Range	Sec	Description and Minutes of Survey	Acres	Remarks and Date
Calvin Stubblefield	5	10	24	The N. E 1/4 along the South side of which I run the line on a va. of 10°35' E. Distance Thirty-nine 72/100 (39,72) chains to a post at the centre of the Section which I estab lished as the corner		Chainmen, Sworn C. Douglas Alex Sandusky S. P. Bell
Calvin Stubblefield	5	11	19	Beguin at the 1/4 corner Stone on the North Line of Section 19 and run East va 9°40' Five 59/100 (5,59) chains to a Stake - Thence South va 9°50' E. Twenty-nine 50/100 (29,50) chains to a Stone - Thence West va 9°40' Five 59/100 (5,59) chains to a Stone, from which a Burr Oak 24 inches in diameter bear 20°35' West distant 116 Links Thence North va 9°50' Twenty nine 50/100 (29,50) chains to the place of beginning Containing	16,19	Surveyed by H. L. Dunlap Co. Surveyor Chain Carriers, Sworn S. P. Bell Alex Sandusky

SURVEYOR'S RECORD, JOHNSON CO., NEBRASKA.

For whom Surveyed	Town	Range	Sec	Description and Minutes of Survey	Acres	Remarks and Date
Thomas Moore	1	10	6	S.W. ¼ of Section 6		July 29th 1867
						Surveyed by W. L. Dunlap Co Surv.
						This Survey is recorded on page 74
						Chainmen — Sworn Jno L Coots Jno Borland
						Flagman Thos Moore
Joel T. Moore				South ½ of the N.E. ¼ of Section 6 in Town 1 North Range 10 East of the 6th P.M. Begun at a Stake at the S.W. corner of the North west ¼ of the N.E. ¼ of Section 6 and run East va 10°10'E (40.28) Forty 28/100 chains to a Stake on East line of said Section 6 — Thence South va 84°56' (20.00) Twenty chains to the ¼ Cor. run on said East line of Sec — Thence West va 10°10'E (40.28) Forty 28/100 chains to the centre of Section —		Surveyed by W. L. Dunlap Co. Surv. Chainmen — Sworn Thomas Moore Jno Borland

SURVEYOR'S RECORD, JOHNSON CO., NEBRASKA.

For whom Surveyed	Town	Range	Sec	Description and Minutes of Survey	Acres	Remarks and Date
Adolphus Meyer	5	10	20	The East ½ ~~of the~~ – The S.W. ¼ of the S.E. ¼ and the S.E. ¼ of the S.W. ¼ of Section 20 Begun at the ¼ corner between Sections 20 and 29 and run North va 9°30' E. (19.89) nine teen 89/100 chains. and set a Limestone 8X10X16 inches for Corner – Thence East va 9°45' E. (40.02) Forty 2/100 chains to line midway – on the East line of the S.E. ¼ of said Section 20. and at halfway set a Lime 4X12X18 inches for corner Thence West va 9°45' E (40.02) Forty 2/100 chains from the S.E corner of Section 20 to the ¼ corner – Setting a Limestone 4X6X3 at half way (in 20.01 chains – Thence West va 9°45' E (40.09) Forty 100 chains to the S.W. corner of said Section – Set a Limestone 4X10X24 inches for corner at half way Thence run North va 9°45' E chains – Set a Limestone 4X8X31 on South Side of Slough midway on this to line which subdivides the Section East & west		August 7th 1869 Surveyed by H. L. Dunlap Co Sur Chainmen – Sworn Jno Dunlap Jacob Miller Flagman Adolphus Meyer

SURVEYOR'S RECORD, JOHNSON CO., NEBRASKA.

For whom Surveyed	Town	Range	Sec	Description and Minutes of Survey	Acres	Remarks and Date
Jacob Miller	5	10	20	The west ½ and the N.E. ¼ of the S.W. ¼ and the N.W. ¼ of the S.E. ¼ of Section 20 Begun at the centre of Said Section and run South va 9°50E (19.89) Nineteen ~~100~~ 89 chains to a Limestone 8X10X16 inches Thence West va chains to a Limestone 4X8X31 inches— Thence South 9°45E chains to a Limestone 4X10X24 inches— Thence West va 9°45E (20,04) Twenty ~~100~~ 4 chains to the S.W. corner of said Section 20 Thence run West va 9°45E (40.02) Forty ~~100~~ 2 chains to the ¼ corner on the west line of Said Section 20. Setting a Limestone 4X6X30 inches for Corner at half way ~~viz~~ 20,01 chains—		Completed 5th 1867 Surveyed by W. L. Dunlap Co Surv Chainmen—Sworn Geo Linton Adolphus Meyer Flagman Jacob Miller

SURVEYOR'S RECORD, JOHNSON CO., NEBRASKA.

For which Surveyed	Town	Range	Sec	Description and Minutes of Survey	Acres	Remarks and Date
Jno Quarton	5	10	20	The N.E. 1/4 of Sec 20 Run a line from the 1/4 corner on the north line of Section 20 va 9'40" distance (40.06) Forty ~~60~~ 100 chains set a ~~Limestone~~ Stake half way — Thence from this Stake run South 9'45" E and set a Limestone 6 X 11 X 48 at 20.00 chains a centre to the quarter — Set a Limestone 8 X 8 X 30 inches at centre of this Section (20)		Aug. 5th 1867 Surveyed by Jno L Lindsay Co. Surv. Chainmen — Sworn Jac. Miller Adolph Meyer Flagman " Jno Quarton

SURVEYOR'S RECORD, JOHNSON CO., NEBRASKA.

For whom Surveyed	Town	Range	Sec	Description and Minutes of Survey	Acres	Remarks and Date
Adkins & Archer	5	9	1			Aug. 15th 1867
			2	Begin at 1/4 corner to Sections		
			11	7 & 12 and run North va 10°20'		Surveyed by
			12	(40.00) Forty chains to the corner		J. L. Dunlap
				to Sections 1, 12, 6 & 7 —		Co. Sur
				Thence North va 10°20' E		
				(40.00) Forty chains to the 1/4 corner		Flagmen
				between Sections 1 & 6		Albert Titcum
				Thence ~~North~~ West va 9°30' E		Chainmen, Sworn
				(39.92) Thirty-nine 92/100 chains to		D. A. Titcum
				the middle of Section 1 —		Wm. Gurney
				Set a grey granite 5X10X19		
				inches for corner		
				Thence North va 10°45' E.		
				40.00 Forty chains to the 1/4 cor		
				ner on the north line of		
				Section (1) one — Thence West		
				va 10°30' E (40.00) Forty chains to the		
				N.W. corner of said section —		
				Thence West va 10°35' E. (40.00) Forty		
				chains to 1/4 corner — Thence N.		
				va 10°35' E to section corner (40.00)		
				Forty chains — Thence ~~South~~		
				va 9°45' E (40.00) Forty chains		
				to the 1/4 corner on ~~north~~ line		
				of Section 2 — Thence South		
				va 9°50' E (40.00) Forty chains		
				to the South west corner of Sec		
				tion 2 — Thence South va		
				10°30' E (40.00) Forty chains to the		
				1/4 corner between 10 & 11		
				Thence East va 9°40' E. (79.76)		
				Seventy-nine 76/100 chains to the		
				1/4 corner on the East &		
				between sections 11 & 12 —		

SURVEYOR'S RECORD, JOHNSON CO., NEBRASKA.

For whom Surveyed	Town	Range	Sec	Description and Minutes of Survey	Acres	Remarks and Date
Adkins & Archer				Continued. Thence Set a Stake at Centre		August 15th 1867.
				Thence from 1/4 on the west to the 1/4 corner on the East of Section 12 varying distance (79,78) Seventy nine 78/100 chains		
				Crab Orchard Cemetery		
				Begun at the centre of section 8 Town 4 North Range Nine East and run West 199 feet — Thence South 220 feet — Thence East 199 feet — Thence North 220 feet to the place of beginning		

SURVEYOR'S RECORD, JOHNSON CO., NEBRASKA.

For whom Surveyed	Town	Range	Sec	Description and Minutes of Survey	Acres	Remarks and Date
Charles Smith	5	9	13	The S.W.1/4 of the S.E and the S.E 1/4 of the South West 1/4 of Section 12 and the N.E.1/4 of the N.W.1/4 and the N.W.1/4 of the N.E.1/4 of section 13		Aug. 16th 1867
				Begun at the Corner to Sections 7.18.12 & 13 and run west va 9°30' 39.96 Thirty nine 96/100 chains to the 1/4 Corner. Setting a red Boulder 8 x 9 x 11 inches for corner —		Surveyed by W. L. Dunlap Co Sur — Chainmen Sworn A. Dilcum C. Gurney
				Thence west 10°40' E (39.94) Thirty nine 94/100 chains to the Section corner to sections 11 12.13 & 14. Set & set a Grey Boulder for Corner 12 x 9 x 6 on C Smiths west line —		Flagman C. Smith
				Thence run North 10°40' E (19.97) Nineteen 97/100 chains & set a Grey Boulder 6 x 9 x 12 for corner		
				Thence East va 9°30' E (39.89) Thirty nine 89/100 chains set a Grey Boulder 6 x 7 x 12 inches for corner		
				Thence South va 10° E (19.94) nineteen 94/100 chains to the Red Boulder first set —		
				Thence South va 10°20' E (19.98) Nineteen 98/100 chains set a Stake Thence west 9°30' E (39.94) Thirty nine 94/100 chains Set a Grey Granite 5 x 6 x 14 for corner —		
				Thence N va 10° E (19.92) Nineteen 92/100 chains to the Grey Boulder 12 x 9 x 6 mentioned as the 2d corner set when the survey closed		

SURVEYOR'S RECORD, JOHNSON CO., NEBRASKA.

For whom Surveyed	Town	Range	Sec	Description and Minutes of Survey	Acres	Remarks and Date
D. A. Tilcum	5	9	13	The East half of the N.E. ¼		Aug 17th 1867
	5	10	18	of Section 13 in Town 5 North		
				and 9 East and the west half		
				of the N.W. ¼ of Section 18 in		Surveyed by
				Town 5 North and 10 East		H. L. Dunlap
				of the 6th P.M.		Co. Sur.
				Began at the corner to sections		
				12, 13 ~~and~~ 18 and run west		Chainmen — Sworn
				on a 30' E — (19.98) nineteen 98/100		Phineas Gunsay
				chains — Set red boulder 6x7x		Charles Smith
				13 inches for corner — Thence		
				South on 10° E. 39.88 Thirty-nine		
				88/100 chains — Set a red boulder		
				5x6x9 inches for corner — Thence		
				run East on 10°40' E (19.48)		
				Nineteen 48/100 chains to the		
				¼ corner between Sections 13		
				& 18 — Thence North on		
				10°20' E. (39.96) Thirty-nine 96/100		
				chains to the place of begin		
				ning — Thence run East		
				on 10°40' E. (19.48) Nineteen		
				48/100 chains. — Thence East		
				on 10°40' E (19.48) Nineteen 48/100 chains		
				to the ¼ corner between Sec 7 & 18		
				Thence South on 10°10' E (19.92) Nine		
				teen 92/100 chains. Set stake for		
				corner — Thence west on 10°30' E		
				(19.93) Nineteen 93/100 chains. Set gray		
				granite 28x2x4 inches for corner		
				from which an Elm 6 in. bears N. 49¼ E		
				35 Links — also a walnut quartus bears		
				S. 71¾ W 41 Links — Thence S.		
				on 10° E 19.92 Nineteen 92/100 chains		
				Set a gray granite 12x11x25 inches for		
				corner — Thence west N° 20' E (19.93)		
				Nineteen 93/100 chains to the place		
				of beginning —		

SURVEYOR'S RECORD, JOHNSON CO., NEBRASKA.

For whom Surveyed	Town	Range	Sec	Description and Minutes of Survey	Acres	Remarks and Date
Isaac Irwin Sr	1	11	21	S.W. ¼ of S.W. ¼ of sec. 21 and the		Aug 28th 1867
			28	of N ½ and S.E. ¼ of the N.W. ¼		
				of sec. 28 in Town 4 North Range		
				11 East of the 6th P.M.		Surveyed by
				Begun at the ¼ corner between Section 28 and 29		W. L. Dunlap
				and run East 1 m 10 ch &		Co Surv
				distance 80.82 Eighty 82/100 chains to ¼ corner on East of		Chainmen
				sec. 28. Limestone 16x10x7 was		Thos. W. Stewart
				set at centre of Section — Also		Jas. C. Stewart
				set a Limestone 24x16x4 inches		Isaac Irwin
				at 2.00 Twenty 8/100 chains from		W. W. Avritt
				starting point — Thence run		Flagman
				East on 10°25' & 40.19 Forty 19/100		Isaac Irwin
				chains from the N.W. corner of		
				Section 28. to ¼ corner —		
				Thence run East 10°25' & (40.28)		
				Forty 28/100 chains from the ¼		
				to the N.E. corner of Section		
				28 — Set a Limestone 17x11x6		
				inches for corner for I. Irwin		
				Sr. & Thos Irwin in Ele —		

SURVEYOR'S RECORD, JOHNSON CO., NEBRASKA.

For whom Surveyed	Town	Range	Sec	Description and Minutes of Survey	Acres	Remarks and Date
Wm Irwin	1	11	28	The S.W. 1/4 of N.E. 1/4 and S.E. 1/4 of N.W. 1/4 & N.E. 1/4 of S.W. 1/4 and N.W. 1/4 of S.E. 1/4 of Sec 28 and the S.W. 1/4 of the S.E. 1/4 of Section 28 in Town 4 North and 11 East of the 6th P.M. Begin at the 1/4 corner between Sections 28 and 29 and run East va 10°15' E (80,32) Eighty 32/100 chains to the 1/4 corner on the East line of section — Thence run from 1/4 corner on E line of Sec. 28 South va 10°15' to S.W. Cor. of Sec. 28 distance 89,70 thirty nine 70/100 chains — Set a Stake half way and run East from said Stake, va 10°15' E (80,14) Eighty 14/100 chains to the line on East side of section half way from S.E. cor. to 1/4 cor. Set a Limestone 14x12x7 inches for corner at S.W. 1/4 of the N.E. 1/4 & N.W. 1/4 of the S.E. 1/4 of 28 Thence run North va B.T. to the last named corner oak 14 inches N 4¾ W. 54 Links ash 8 " S 78½ W. 66 Links Set a Limestone 12x9x4 inches for S.W. corner of Mr Irwins land —		Aug. 28th 1867 Surveyed by Geo. L. Dunlap Co. Sur. Chainmen. Sworn Thos. W. Stewart James A. Stewart Flagman Isaac Irwin

SURVEYOR'S RECORD, JOHNSON CO., NEBRASKA.

For whom Surveyed	Town	Range	Sec	Description and Minutes of Survey	Acres	Remarks and Date
Isaac Irwin jr	4	11	32	The S.W. 1/4 of the S.W. 1/4 of sec 33 and the N.E. 1/4 of the S.W. 1/4 of sec 32 Commencing		Aug. 29th 1867
				Begun at the centre of sec 33 and run N. on 10°25' E (40.04) Forty 4/100 chains to the 1/4 corner between Sections 32 & 33 – Thence West on 10°25' E (40.02) Forty 12/100 chains to centre of section Setting a Limestone 10 x 12 x 4 inches for Corner half way on this line for N.W. cor. of the N.E. 1/4 of the S.E. 1/4 of sec 32.		Surveyed by W L Dunlap Co Surr.
				Thence South on 9°45' E 39.88 Thirty-nine 88/100 chains to the 1/4 Corner on the South Set a Limestone 14 x 7 x 5 inches mid way on this line for corner to the N.E. 1/4 of the S.E. 1/4 of section 32.		Chainmen, Sworn Thos Irwin W W Corritt
						Flagman " Isaac Irwin

SURVEYOR'S RECORD, JOHNSON CO., NEBRASKA.

For whom Surveyed	Town	Range	Sec	Description and Minutes of Survey	Acres	Remarks and Date
Joshua Dickerson	1	11	32	Correct this Run a line from the ¼ corn on East of Section to the ¼ corn on the west distance 80.24. Eight 40 chains on a 10.20 Set a grey Boulder 24 x 16 ~~for~~ corn in the centre of the section — From this corn a red Boulder rock Bears N 1850 E distance 39 Links — Run from from the ¼ corn on the west N. on a 9°87 E distance 40.67 Forty 67 chains to the NW corn of sec 32.		Aug. 27th 1867 Surveyed by W. L. Grimlafe Co. Sur. Chainmen Swoon Isaac Irwin W. W. Avitt Flagguman Joshua Dickerson

SURVEYOR'S RECORD, JOHNSON CO., NEBRASKA.

For whom Surveyed	Town	Range	Sec	Description and Minutes of Survey	Acres	Remarks and Date
Thos W Averill						This was a Timber lot in Section 3 Town 3 N Range 11 East in Pawnee County and Should be Recorded here

SURVEYOR'S RECORD, JOHNSON CO., NEBRASKA.

For whom Surveyed	Town	Range	Sec	Description and Minutes of Survey	Acres	Remarks and Date
Hezekiah B. Strong	4	11	23	A Mill Lot		Sept 23 1867
				Begun at the ¼ corner on the East line of section 23 and run west va 10° E. 29.12 Fourty 100 chain and set a Limestone 14x11x6 inches marked X for corner — Thence run north va 10° E 20 ch to the middle of the great Nemaha river —		Surveyed by H L Dunlap Co Sur. Crossed the Nemaha at 8.00 chains Chainmen Sworn G. H. Lawrence Jno Lawrence Flagman H. B. Strong
				Thence run from the above named ¼ corner North va 10° E (11.50) Eleven 50 chains. Set a Limestone 21x14x8 inches for corner — Marked X — Thence run west va 10° E (14.10) Fourteen 10 100 chains to a point Marked by a Limestone 16x9x5 inches. From which a Cottonwood inches in diameter bears S 80° E. 52 Links also an Oak 6 inches diameter bears N 27¾ East distant 14 Links — The remaining part of the line follows the ~~bo~~ course of the Nemaha to the intersection of the west line — Containing 20.71 acres more or less	20.71	

SURVEYOR'S RECORD, JOHNSON CO., NEBRASKA.

For whom Surveyed	Town	Range	Sec	Description and Minutes of Survey	Acres	Remarks and Date
Thomas McClure	4	11	23	E ½ of the S. W. ¼ and the W ½ of the S. E. ¼ of Sec 23		Sept. 3d 1867
				Begun at the ¼ or quarter corner on the South line of said Section 23. and run west - va 10°06 East 40.38 chains to the corner to Sections 22.23.26 and 27 Set a Limestone 19x12x3 inch as Marked X.W. Midway 20.19 ch of this Line as McClures S. W. corner —		Surveyed by W. L. Dunlap Co Sur Chainmen, Sworn Ball O.M. Holmes Flaggman Thomas McClure
				Then run from the abovementioned quarter corner at place of beginning East va. 10°15 East 40.60 chains to the corner to Sections 23.24.25 & 26. and Set a Limestone 19x12x3 inches midway viz 20.30 chains for South East corner of Said Tract of land —		
				Run from the quarter corner on the East line to the quarter Corner on the west line of Said Section 23. — va, 10 East, distance 80.40 chains — Set a Lime stone 14x11x5 inches for Corner for McClure & Strong — Limestone 13x9x3 at centre and Lime stone 14x3x3 inches for N.W. corner to McClures land		

SURVEYOR'S RECORD, JOHNSON CO., NEBRASKA.

For whom Surveyed	Town	Range	Sec	Description and Minutes of Survey	Acres	Remarks and Date
O.W. Holmes	11	11	14 23	S.½ of the N.W. N.E.¼ of N.W.¼ of Sec 23 — S.E.¼ of the S.W.¼ of Section 14 Begun at the South west corner of section 14 and run North va 9°30' East (38.08) Thirty-eight 100 chains to the quarter corner to get halfway distance — which was found to be (19.04) nineteen 4/100 chains — a Thence run East va 10°20' E. (40.16) Forty 16/100 chains to the quarter corner — Set a Grey Boulder 12 X10X10 Midway viz 20 8/100 chains for corner — b Thence run North va. 9°30 E. (19.04) Nineteen 4/100 chains and Set a Limestone 18X10X5 inches for N.E. corner of said "40" — Thence west va 10°20' E. (20.08) Twenty 8/100 chains and Set a ~~State~~ Limestone 15X12X3 inches for corner. on East bank of Nemaha. from which an Elm 12 inches bears S.67° E. distant 17 links — also an Elm 14 inches bears S.56½° E. distant 26 Links — Thence South va 10°20' 19.03 Nineteen 3/100 chains to the place of beginning etc		Sept 3d 1867 Surveyed by H L Dunlap Co. Surr. Chainmen, Sworn Thomas McClure Ball Flagman O W Holmes a From SW corner sec 14 b from the ¼ corner on the South to the Nemaha 5.00 chains To Nemaha 7.00 chains —

SURVEYOR'S RECORD, JOHNSON CO., NEBRASKA.

For whom Surveyed	Town	Range	Sec	Description and Minutes of Survey	Acres	Remarks and Date
G. W. Lawrence	4	11	24	S.E. 1/4 of Section 13 and the N.E. 1/4 of Selton 24		Sept 4th 1867
						Surveyed by W. L. Dunlap Co Sur.
				Begun at the quarter corner on the west and run to the quarter Corner on the East of Section 24 - va 10°0' East distance (79.73) Seventy 73/100 chains and set a Limestone 14x7x4 inches for corner midway on said line for corner to centre of said Section and the S.W. corner of Lawrence's Land -		Chainmen Sworn. James M. Thompson E. S. Thompson
						Flagman G. W. Lawrence
				Thence run from the quarter corner on the East line of section 13. to the quarter corner on the west line of said Section - va 10°30' E Distance (79.95) Seventy-nine ~~95~~ chains - Set a Lime Ston 24x14x4 inches in a hollow running north for corner. midway of said line - distance (39.97) Thirty nine 97/100 chains -		

SURVEYOR'S RECORD, JOHNSON CO., NEBRASKA.

For whom Surveyed	Town	Range	Sec	Description and Minutes of Survey	Acres	Remarks and Date
John S Hanlon	5	10	14	S.½ of N.W.¼ and N.E. of the S.W.¼ of Sec. 14 Begun at the quarter corner on the west of said Section 14 and run East on a 10°20' E. 39.78 Thirty nine 78/100 chains & set a Limestone 17x8x7 inches for corner at centre of Section -- Thence North on a 10°20' 19.99 Nineteen 99/100 chains & set a Limestone 17x9x6 inches for corner of this "80" — Thence west on 10°20' E 39.99 Thirty-nine 99/100 chains And set a Limestone 15x8x8 inches for corner on the line bounding the west side of the said N.W.¼ of said Section 14 — Thence South on 10°20' E 19.99 Nineteen 99/100 chains to the place of beginning	79.22	Sept 7th 1867 Surveyed by W. L. Smalap C. S. Chainmen Wiley Sandusky Geo. Garachi Flagman Jno Smith These lines were all run and measured through from original corners established by U.S. Deputy Surveyor and the tracts equally divided -
				Thence from this last mentioned corner S. on a 10°15' E 19.98 Nineteen 98/100 chains and set a Limestone X.C. 17 8x8 inches for corner — Thence run East on a 9°47' E 19.89 Nineteen 89/100 chains & set a Limestone Marked X.C. 16x9x5 inches for corner — thence North on a 10°15' East (19.89) nineteen 89/100 chains and set a Limestone Marked X.C. 14x9x5 inches for corner — thence west on a 10°20' East (19.90) nineteen 90/100 chains to the place of beginning	39.46	

SURVEYOR'S RECORD, JOHNSON CO., NEBRASKA.

For whom Surveyed	Town	Range	Sec	Description and Minutes of Survey	Acres	Remarks and Date
W. H. Boreland	4	9	1	The North line of the North East 1/4 of the N.E. 1/4 of Section (1) one Begun at the North East corner of Section (1) one and run West on 10 30' East 40.00 forty chains to the quarter Corner and set a Limestone 10x7x4 inches for Corner at Midway viz (20.00) twenty chains Reestablished a corner at the S.W. corner of the N.W. 1/4 of the N.W. 1/4 of Section 6 in Town 4 North Range 10 East of the 6th P.M. by a Limestone 17x11x7 inches from which a Hickory 6 inches diameter bears S. 44 45' E distant 53 links — Also an Oak 20 inches diameter bears South 78 15' W distant 95 links —		October 1st 1867 Surveyed by W. L. Dunlap Co. Sur. Chainmen Sworn James Boreland Boreland Flagman Wm H Boreland

SURVEYOR'S RECORD, JOHNSON CO., NEBRASKA.

For whom Surveyed	Town	Range	Sec	Description and Minutes of Survey	Acres	Remarks and Date
Frederick John	6	11	19	Timber Land		Dec 7th 1867
						Surveyed by W L Dunsap Co Sur.
						Chainmen John Brooks Henry Jones
						Flaggmen Henry Hammond

SURVEYOR'S RECORD, JOHNSON CO., NEBRASKA.

For whom Surveyed	Town	Range	Sec	Description and Minutes of Survey	Acres	Remarks and Date
H. M. Sylvester	5	11	12	The S. W. Quarter (1/4) of Section 12 in Town 5 Range 11 East Begun at the East side (of 1/4 Stone) of the section and run through the section setting a Stake as corner in the center of Section distant Thirty-nine 76/100 (39.76) chains from either 1/4 Corner and on a va of 10° 30' E — Thence run South from centre of the Section va 10° 23' E Forty 46/100 (40.46) chains to the original 1/4 corner Stone Thence West va 10° 08' E Thirty-nine 76/100 (39.76) chains to the original S. W. corner Stone of Section Thence North va 10° 26' E. Thirty-nine 66/100 (39.66) chains to the original 1/4 Corner Stone on the West	159.35	August 1866 Surveyed by W. L. Dunlap Co. Surveyor Chainmen Frank Stevens — Sylvester

SURVEYOR'S RECORD, JOHNSON CO., NEBRASKA.

For whom Surveyed	Town	Range	Sec	Description and Minutes of Survey	Acres	Remarks and Date
John Gould	5	10	32	Run the Lines on the North West and South of the East half (1/2) of the North East quarter (1/4) of Section 32 in Town 5 Range 10 East of the 6th P.M.		Nov. 11th 1866
				Begun at the 1/4 corner Stone on the East side of Section 32 and run West va 9°40' Sixteen 88/100 (19.88) Chains and set a Stake in a ravine running West of north from which a White Elm bears S. 85° W. distant 14 Links 6 inches in diameter — a Burr Oak 6 inches in diameter, S. 55°40' East 14 Links — White Elm 6 inches in diameter S 25°30' West, 12 Links — Thence North va 10°15' E Thirty nine 86/100 (39.86) Chains and set a St on the north line of the Section — Crossing Yankee Creek at 2.36 chains a Ravine at 9.36 chains — a fence at 14.86 chains and a brook at 32.86 chains — Thence East va 10° Chains to the N. E. corner of Section 32.		Surveyed by W. L. Dunlap Co. Surveyor Chainmen John Quarton David Beatty.

SURVEYOR'S RECORD, JOHNSON CO., NEBRASKA.

For whom Surveyed	Town	Range	Sec	Description and Minutes of Survey	Acres	Remarks and Date
Andrew Martin	5	11	28	Begun at the ¼ corner on the West side and run North on a variation of 10°30' E. 39.80 chains to the original Corner Stone which was lying loose by the road side - this I reset in or near the middle of the road as now traveled at the above distance from the Starting point - Thence run East va 10°30' E. thirty-nine 88/100 - (39.88) Links to the original ¼ Cor. Stone - Crossing a Brook at a distance of 35.00 chains and again at 39.00 chains from Starting point - Thence South va 1°32' E. Thirty-nine 80/100 - (39.80) chains to a Post. Crossing the abovementioned Brook five times - Thence West va 9°53' E. Thirty-nine 79/100 (39.79) chains to the place of beginning - Containing	158.2	April 21st 1866

Surveyed by
W L Dunlap
Co Surveyor

Chain Carriers
a Nephew of
Mr Martin - name forgotten
and myself
W L Dunlap

SURVEYOR'S RECORD, JOHNSON CO., NEBRASKA.

For whom Surveyed	Town	Range	Sec	Description and Minutes of Survey	Acres	Remarks and Date
David Whisler	5	10	32 W½ of the S½ of the SW¼ of 32	Begun at the Corner Stone on the South Side of Sec 29 & run E va 10° chains to a Post near John Goulds Gate - thence South va 10°15' E to a Stake in a Ravine, distance (39.86) thirty nine 86/100 chains - Crossed the Brook at 1.50 and at 2,00 chains and again at 7,00 chs crossed a worm Fence at 25.00 chains - a Ravine at 30.50 chs and Yankee Creek at 37.50 chains - Thence South va 9° E to a Stake near the foot of the Bluff - distance 19.78 chs Thence West va 9°45' E to a Burr Oak in a Ravine, 12 inches in diameter - Bearing trees Red Elm 11 in. Diameter N. 15° E 5 Links - White Elm 11 in diam N 46° 25' W. 21 Links - Thence N va 10° 12' E 39.89 chs to a Stone B.T Burr oak 11 in Diam Black walnut 13 in Diam White Elm 24 in Diam Thence N va 10°15' E to place of Beginning. Distance 39.86 chs Crossed Yankee Ck at 30.64 chs at 29.84 - at 25.84 - at 22.84 to Centre Stone - From thence to creek 1.05 chains		Nov. 11th 1866
					Surveyed by W L Dunlap Co. Surveyor	
					Chain Carriers John Gould David Beatty Alfred Lewis	
				N.W. ¼ of S.W. ¼. Sec. 32	39.40	
				W½ of N.E. ¼ Sec 32	78.68	

SURVEYOR'S RECORD, JOHNSON CO., NEBRASKA.

For whom Surveyed	Town	Range	Sec	Description and Minutes of Survey	Acres	Remarks and Date
James Boreland	4	9	9 10	The E 1/2 of the N.E. 1/4 of Section 9 & the west 1/2 of the N.W. 1/4 of Sec. 10 Begun at the corner to Sections 3.4.9 and 10 and run East va 10°06 (19.66) nineteen 66/100 chains and set a red boulder. 17x10x4 inches for corner — Thence South va 10°06E (39.61) thirty nine 61/100 chains and set a grey Boulder 8x8x7 inches for corner — Thence west va 10°06S (39.99) Thirty nine 99/100 chains Drove Stake for corner on East bank of Brook — Thence run North va 9°40E (40.00) forty chains set a Stone Grey boulder 11x9x5 inches for corner — Dug 4 pits and made mound over Stone Thence East va 10°30 East (19.66) Nineteen 66/100 chains to the place of beginning —		February 18th 1868 Surveyed by W L Dunlap Chainmen — Sworn Wm Boreland Christopher Boreland The South and west lines of this tract of land are in all probability incorrect — as it is my opinion that the quarter corner on the west of Section 9 is not in its proper place — W. L. Dunlap Lines run through from and to original corners —

SURVEYOR'S RECORD, JOHNSON CO., NEBRASKA.

For whom Surveyed	Town	Range	Sec	Description and Minutes of Survey	Acres	Remarks and Date
William Borland	4	9	23	This 1/2 & S.W. 1/4 of the N.E. 1/4 of Section 14 and the N.W. 1/4 of the N.E. 1/4 of Section 23. Begun at the quarter corner on the East and run through to the quarter corner on the west of Section 14 - va 9°41' E. distance (79.47) Seventy-nine 47/100 chains - Set a red Boulder 7x7.x8 inches for corner at centre of Section. viz (39.73) thirty-nine 73/100 from Eastern Corner - - - Thence run South va. 9°28' E (39.28) thirty-nine 28/100 chains to the quarter Corner between Sections 14 and 23 - Thence S. va 10°10' E. (20.) twenty chains. Set a Stake Made Mound and from pits - Thence run East from the quarter corner between sections 14 & 23 va 9° E (39.81) thirty-nine 81/100 chains to the corner to Sections 13.14.23.24. Set a grey boulder midway of line viz. 19.90 chains - Run from quarter corner on the East to the quarter corner on the west line of Section 23 va 8°39' E dist Set corner at centre and one at midway to the 1/4 corner on East - and from this corner run N va 9°40' E. 19.96 chains		February 19th 1868 Surveyed by W. E. Dunlap Co. Sur. Chainmen James Mattocks Sheldon Borland Continued and set a Stake for corner to the said N.W. 1/4 of the N.E. 1/4 of Sec. 23. Thence N va 9°40' E 19.96 chains to the aforesaid grey boulder on the line from the 1/4 corner between Sections 14 and 23 East to the Section corner Thence N va 9°30' E 19.64 chains. Set a Stake for Corner on the S. bank of brook from which an Oak 12 inches diameter bears N. 22° West 42 links also an Elm 12 inches diameter bears S. 72 1/4° West 28 links — Thence run East va 19°14' East 19.91 chains to a Stake on East line of said Section 14. B.T. Hickory 4 inches diameter N 24 1/4° W. 20 links - also Hickory 5 inches diam N 73 1/4° East 18 links Thence North va 9°54' E 19.89 chains to the place of beginning -

SURVEYOR'S RECORD, JOHNSON CO., NEBRASKA.

For whom Surveyed	Town	Range	Sec	Description and Minutes of Survey	Acres	Remarks and Date
Thomas Churchhill	5	9	4	The W 1/2 and S.E. 1/4 of the S.W. 1/4 and the S.W. 1/4 of the S.E. 1/4 of Section 4		February 28th 1868
				Begun at the 1/4 corner Stone between Section 4 and 5 and run East va 10°30' Nineteen 96/100 — (19.96) chains & set an Elm Stake in mound with four pits for	a	
				corner — Thence South from the place of beginning va 9°30' (40.07) forty 7/100 chains to the S.W. corner of Section 4	b	
				Thence South va 10° E (19.94) Nineteen 94/100 chains & set Stake in mound with four pits for	c	
				corner — Thence run from the said S.W. corner of Section 4 East va 10° East (39.88) thirty-nine 88/100 chains to the 1/4 corner Stone on South	d	
				line of Sec. 4 — Set a Stake in mound with four pits for corner at (19.94) Nine	e	
				teen 94/100 chains — Thence from the last named corner North va 10°30' East (40.04) forty 4/100 chains to		
				the first corner set and set a Stake in mound with four pits for corner at N.W. corner of the S.E. 1/4 of the S.W. 1/4 of said	f	
				Section 4		

SURVEYOR'S RECORD, JOHNSON CO., NEBRASKA.

For whom Surveyed	Town	Range	Sec	Description and Minutes of Survey	Acres	Remarks and Date
Thomas Churchhill				Continued Thence run from the 1/4 corner & stone on South line of Section 4 East va 10°47' E (19.94) Nine teen 94/100 chains half way on the line to the S.E corner & set a Stake in Mound with four pits for corner — Thence from "go or last named corner North va 10°30' East (20.12) Twenty 12/100 chains to Stake in Mound with four pits —		February 28th 1868 Surveyed by W L Dunlap Co. Surv. Chainmen D. D. Warner Conrad F Beiseimier Flagman Thomas Churchhill

SURVEYOR'S RECORD, JOHNSON CO., NEBRASKA.

For whom Surveyed	Town	Range	Sec	Description and Minutes of Survey	Acres	Remarks and Date
Conrad F. Biesmier Michael Kridner Henry Yatzel	5	9	6 8	Begun at the Section corner between 5, 6, 7 & 8 and run S. south va 10°30' E (39.97) thirty-nine 97/100 chains to the 1/4 corner between section 7 & 8 and set a corner for Yatzel & Kridner halfway of the line — an Elm Stake with mound & four pits — Thence run from said corner marked (a) East va 10°30' east 79.96 Seventy-nine 96/100 chains and set a Stake in mound with four pits for Biesmeirs S.E. corner — And also a Stake in mound with four pits for Biesmeirs S.W. and Yatzels S.E. corners — Thence from corner marked (a) North va 10°30' East 39.98 Nineteen 98/100 chains set a Stake raised mound & dug four pits for corner at N.W. of Yatzel & N. East of Kridner — Thence East from (d) va 10°30 East (39.51) thirty-nine 51/100 chains and set a Stake in mound with four pits as Yatzels N.E. and Biesmeirs N.W. corners — Thence East 10°30' East (39.51) chains and set a Stake in mound with four pits as Biesmeirs N.E. corn —		March 3d. 1868 Surveyed by W. L. Dunlap Co. Sur. Chainmen W. D. Warner Aug Kromer C. F. Biesmeir Flagman Michael Kridner

SURVEYOR'S RECORD, JOHNSON CO., NEBRASKA.

For ~~Whom Surveyed~~	Town	Range	Sec	Description and Minutes of Survey	Acres	Remarks and Date
Michael Kridner	5	9	6 7	Begun at Hiny Yatkel's N.W. corner & run west on 10°30' East (39.90) Thirty nine 90/100 chains & set a Stake in Mound with four pits for N.W. corner Thence South on 10°30' E (19.98) nineteen 98/100 Chains to the original 1/4 Corner between Section 6 & 7 Thence South on 10°10' E (19.98) nineteen 98/100 chains & set a Stake in mound with four pits 8 Links East of Slough for Corner — Thence East on 10°30' E (39.90) thirty nine 90/100 chains to Kridners S.E. Corner		March 4th 1868 Surveyed by W. L. Dunlap Co. Sur. Chainmen Conrad F. Riesmeier Hiny Yatkel Flagman Michael Kridner

SURVEYOR'S RECORD, JOHNSON CO., NEBRASKA.

For whom Surveyed	Town	Range	Sec	Description and Minutes of Survey	Acres	Remarks and Date
August Krousie	5	9	6	Begun at the 1/4 corner between Sections 6 and 7 and run west va 10°06' East (39,33) Thirty-nine 33/100 chains to the Section corner — Thence North va 10°32' E (39,84) Thirty nine 84/100 chains to 1/4 corner on west line of Section 6 and setting Stake at (19,92) nineteen 92/100 chains as a corner between Krousies Deeded Land and Homestead — Thence East va 10°24' E (39,00) Thirty nine 00/100 chains and set a Stake in mound with four pits for Krousies North East corner		March 4th 1868 Surveyed by W. L. Dunlap Co. Sur. Chainmen C. F. Siesmeier M. Kridler Flagman M. W. Cook

SURVEYOR'S RECORD, JOHNSON CO., NEBRASKA.

For whom Surveyed	Town	Range	Sec	Description and Minutes of Survey	Acres	Remarks and Date
J. B. Holbrook	5	9	34	Began at the 1/4 corner on the north line of Section 34 runs South (80,14) eight & 14/100 chains to the 1/4 corner on the South and Set ~~Stake~~ in Mound with four pits at (22.23) twenty two chains as corner between Strong & Holbrook and also a ~~Stake~~ with Mound & pits at (41.07) forty two chains as center of Section — Also a Stake at (60.10) Sixty 10/100 chains as a Corner between Holbrook and Jos Sprague — Thence run West va 9°50' E at (39.56) Thirty nine 56/100 chains to the 1/4 Corner and set a Limestone 21 X 18 X 4 in mound with 4 pits for corner — Thence South va 10° East (20.09) Twenty two chains and set a Limestone 18 X 12 X 6 in Mound with four pits for corner — Thence E va 10° East (19.84) Nineteen 84/100 chains the said corner between Holbrook & Sprague		June 5th 1868 Surveyed by N. L. Dunlap Co. Sur a Limestone 18 X 12 X 6 a Limestone 18 X 12 X 8 Chainmen W. H. Strong James Murphy Thos Tygert Flagman W. H. Strong J. B. Holbrook

SURVEYOR'S RECORD, JOHNSON CO., NEBRASKA.

For whom Surveyed	Town	Range	Sec	Description and Minutes of Survey	Acres	Remarks and Date
Henry A Adcock	5	10	33	The N.E. 1/4 of the S.E. 1/4 of 33		June 18th 1868
	4	10	4	and the N.W. 1/4 of the N.W. 1/4 of		
				Sec 4 Town 4 N R 10 E.		Surveyed by
				Began at the 1/4 Corner on		H L Dunlap
				the west line of Section 33		Co Sur
				thence run East var 10° 0' E		
				(20.06) Twenty ~~two~~ chains &		Chainmen
				set a Stake in mound		Peter Gergen
				with four pits for North		Gergen
				East corner — Thence		
				run from the place of		Flagman
				beginning South 10° 12' E		Henry A Adcock
				(40.00) forty chains to the		
				S.W. corner of said Section		
				33 Thence South from		
				the North west corner of		
				Section 4 var 8° 55' East		
				(18.00) Eighteen chains set		
				a Stake in mound with		
				four pits for corner —		
				Thence East var 0° 45' E		
				from the said S.W. corner		
				of Section 33 Town 5		
				Range 10 East (19.96) Nine		
				teen ~~7/10~~ chains to a Stake		
				on west bank of Brewers		
				Branch — Thence from		
				a point in Brook 2.00 cha		
				ins East of this last named		
				Corner, from which a Box		
				Elder 7 inches diameter Bears		
				West 14 Links — (18.00) Eight		
				een chains to a Stake in		
				mound with four pits		

SURVEYOR'S RECORD, JOHNSON CO., NEBRASKA.

For whom Surveyed	Town	Range	Sec	Description and Minutes of Survey	Acres	Remarks and Date
C. J. Jewett	6	11	28	E ½ of the NE ¼, and N ½ and SE ¼ of SE ¼ Sec 28 Town 6 N Range 11 East of 6th Prin Mer. Begun at the N.E. corner of Sec. 28 and run west Va 10°55' E. (20.04½) Twenty 4/100 chains and set stone for corner from which a Red Elm 12 in diameter bears N 22°45' W dis. 41 links also a White elm 16 in diameter bears S. 5°40' W. dis 38 links. Thence run W. Va 10°55' E (20.04½) Twenty 4/100 chains, to ¼ Cor. N. side Sec 28. Thence South Va. 11°10' E (19.93½) Nineteen 93½/100 chains and set stake. Thence South Va. 11°10' E. (19.93½) Nineteen 93½/100 chains and set flint-stone 10 x 8 x 5 inches for center of section Thence South Va 10°10' E (19.93½) Nineteen 93½/100 chains and set Boulder 14 x 14 x 6 inches and Thence South Va 10°10' E (19.93½) Nineteen 93½/100 chains to the ¼ corner on South side of Sec 28 Thence Run E Va. 10°38' E (20.02) Twenty 2/100 chains & set Irregular boulder for corner Thence E Va 10°38' E (20.02) Twenty 2/100 chains to SE boulder		April 3d 1868 Surveyed by M. W. Cook Dept Co. Surveyor Chainmen Harrison Curtis John W. Brooks Wm Cook Flagman C. J. Jewett The usual oath was administered to the chainmen on this Survey M. W. Cook Deptt Surveyor Johnson Co Neb

SURVEYOR'S RECORD, JOHNSON CO., NEBRASKA.

For whom Surveyed	Town	Range	Sec	Description and Minutes of Survey	Acres	Remarks and Date
C. J. Jewett				Continued from page 109 Thence N. Va 10° 20' E, (20.02) twenty & 2/100 chains and set Irregular Boulder Thence N Va 10° 20' E to the 1/4 corner stone on E side of Sec. 28. Then run from established corner at the NE corner of the SE 1/4 of SE 1/4 N. Va 10° 35' E (20.01) Twenty & 1/100 chains & set Irregular flint for corner Thence west Va 10° 35' E, (20.01) Twenty & 1/100 chains to established corner in cent of S 1/2 of Sec 28. Then run from 1/4 original corner on E side of Sec. 28. N. Va 10° 52' E to the center of the same and set Irregular flint in cent of line at (20.01) Twenty & 1/100 chains from either end of line. Then Run from the last named corner N. Va 10° 22' E to Established corner at N.W. corner E 1/2 of NE 1/4 Sec 28. and found the distance (39.98) Thirty nine 98/100 chains and here closed		April 3rd & 4th 1868

SURVEYOR'S RECORD, JOHNSON CO., NEBRASKA.

For whom Surveyed	Town	Range	Sec	Description and Minutes of Survey	Acres	Remarks and Date
Harrison Curtis	6	11	28	Homestead. W½ of N.E.¼ and E½ of N.W.¼ Sec 28 Town 6 N. Range 11 East. Begun at the N.E. corner Sec 28 Run W. 20.04½ ch and set irregular flinty boulder for corner with Red elm 12 in. dia. N 22.45 distant 44 links also White elm 16 in. dia S. 5°40' W. distant 38 links. at the N.E. corner of Curtis' tract. thence W. Va 10°55' E 20.04½ chains to the ¼ corner on N. Side of the Section, thence W. Va 10°55' E 20.12 chains and set irregular boulder at the N.W. corner of tract thence W. Va 10°55' E to the N.W. corner of Sec 28 Thence run S Va 10°21' E 39.95 chains to S.W. Cor of tract. Then run from the ¼ corner on W. Side of Sec to centre of same Va 10°20' E dis. 40.03 ch. set irregular flinty boulder in centre of line at the S.W. corner of Curtis' tract. Then N. Va 10°21' E. dis 39.98 chains. crossing Coon Creek at 39 ch and setting stake corner in centre of line.		April 4th 1868 Surveyed By M. W. Cook Dept Surveyor Johnson County Neb. Chainmen Amos Brooks John Brooks Flagman Chas J. Jewett The usual oath was administered to the Chainmen on this Survey M. W. Cook Dept Surveyor Johnson Co Neb

SURVEYOR'S RECORD, JOHNSON CO., NEBRASKA.

For whom Surveyed	Town	Range	Sec	Description and Minutes of Survey	Acres	Remarks and Date
John Brooks	6	11	27	Owns the NW¼ Run from ¼ Corner North side of the Section South through the Center to ¼ Corner on S. Side. Va 10°12½' Dis. 79.81 ch Set Corner in Center of line at 39.90½ chains Irregular Boulder with stake mound and pits being at the SE. Corner of John Brooks' tract		April 4th 1868 Surveyed By W. W. Cook Deputy Surveyor Johnson Co. Neb. Chainmen Amos Brooks Wm. Cook Flagman John Brooks The usual oath was administered to the Chainmen on this Survey W. W. Cook Dept Surveyor Johnson Co Neb,

SURVEYOR'S RECORD, JOHNSON CO., NEBRASKA.

For whom Surveyed	Town	Range	Sec	Description and Minutes of Survey	Acres	Remarks and Date
Wm Cook	6	11	10	Owns N.E. 1/4 Begun at the 1/4 Corner on S Side of Section and run north through the center of the Section Va 10°35' E. Dis. 79.71. chains crossed the Little Nemaha at 40.75 chains and set corner for Center of Section at 39.85 1/2 chains 90 lks South and 1 chain west of the Nemaha from which		April 4th 1868 Surveyed By W. W. Cook. Dept Surveyor Johnson Co Neb Chainmen Chas. J. Jewett John W. Brook.

SURVEYOR'S RECORD, JOHNSON CO., NEBRASKA.

For whom Surveyed	Town	Range	Sec	Description and Minutes of Survey	Acres	Remarks and Date
M. K. Cody George W. Cody H. T. Cody N. Libby	4	11	25	N.W. 4 and W½ of N.E. 1/4 Sec 25 Town 4 North Range 11 East of the 6th Principal Meridian. Begun at the 1/4 Corner on the W. side of the Sec and run East through the Center to 1/4 Corner on the East side. Va 10° 20' E Dis 79.90 ch Set corner stones at 1/4 1/2 and 3/4 distance Then run from N.E. Corner to 1/4 Corner N. side. Va 10° 36' E Dis. 89.92 ch Set Irregular boulder in center of line for N.E. Corner of the Cody Tract at 17.76 ch Then run from the Established Corner on S. Side to Established corner on N. side of the N.E. 1/4 Va 9° 48' E Dis 40.22 ch running through the W. End of Weavers house Set Corner in Cent of line for Nathaniel Libby's N.W Corner Then run from the N.W. Corner of the Sec to the 1/4 Corner on W. side Va 9° 26' E Dis. 39.71½ ch Set stake in Cent of line and blazed trees through the timber		April 23d 1868 Surveyed By M. W. Cook Deputy Surveyor Johnson County Nebraska Chainman M K. Cody A Mc Nicholson John Allen Flagman Geo. W. Cody The usual oath was administered to the chainmen on this survey M. W. Cook Dept Surveyor Johnson Co Neb

SURVEYOR'S RECORD, JOHNSON CO., NEBRASKA.

For whom Surveyed	Town	Range	Sec	Description and Minutes of Survey	Acres	Remarks and Date
Nathaniel Libby Mrs Libby Thomas McClure	4	12	30	S.W. 1/4 of N.W. 1/4, E 1/2 of N.W. 1/4. S.W. 1/4 and N.W. 1/4 of N.E. 1/4 of Sec 30. Town 4 North Range 12 East Begun at the 1/4 Cor. on N. side and run to the 1/4 Cor. on S. side of the Section Va 10°04' E Dis. 80.44 ch Set irregular boulder at 20.11 chains, conical boulder at 40.22 chains with Elm 4 in diameter N-2° E distant 12 links and Oak 14 in diameter S. 46°10' E distant 40 links for Center of Section and irregular flinty Boulder at 60.33 ch. Then run from 1/4 corner on South side west to S.W. Corner of Section Va 8°12' E. Dis 36.59 ch Set irregular limestone for corner at 20 chains at SW corner of Nathaniel Libby's tract Then run from Center of Sec. N. to 1/4 corner on W. side of the same Va 8°04' E Dis 36.87 chains Set corner of irregular limestone at 20 chains bet Nathaniel and Mrs Libby's tracts		

SURVEYOR'S RECORD, JOHNSON CO., NEBRASKA.

For whom Surveyed	Town	Range	Sec	Description and Minutes of Survey	Acres	Remarks and Date
Nathaniel Libby Mrs Libby Thomas McClure	4	12	30	Continued from P. 115 Then from N.W. Corner of E½ of SW¼ of Sec to the SW Corner of the same Va 9° 40' E Dis. 40.21 ch. Set Shell Limestone for SW. Corner of Mrs Libby's tract at 20.10½ chains Then run from ¼ Corner on W. side to the N.W. Corner of Sec. Va 9° 30' E Dis 40.12½ ch Set Irregular flint-boulder midway on line Then run from ¼ Corner on the W. side, to N.W. Corner Va E Dis. 36.00 chains Set Boulder for N.W. Corner of Mrs Libby's tract Then run from N.W. Cor of E½ of N.W. ¼ S. to SW. Cor. of the same Va 9° 57' E Dis. 40.05 chains Set Stone in Cent of line Then run from ¼ Corner on N. side to NE. Corner of Sec Va 8° 05' E Dis 39.73 chains Set flint for NE corner of Mrs Libby's tract Then run from NE. corner to ¼ Corner E. side of Sec Va 10° 25' E Dis 39.85 ch Then from center of this line west through NE. ¼ Va 8° 30' E Dis 39.81 chains Set Irregular Boulder for corner in center of line		April 28 & 29th 1867 Surveyed By M. W. Cook Deputy Surveyor Johnson County Nebraska Chainmen Thomas McClure Edwin Libby Lomax Miller George W. Miller Flagmen. Nat. Libby Edwin Libby The usual oath was administered to the Chainmen on this Survey M. W. Cook Dept Surveyor Johnson County Neb.

SURVEYOR'S RECORD, JOHNSON CO., NEBRASKA.

For whom Surveyed	Town	Range	Sec	Description and Minutes of Survey	Acres	Remarks and Date
Wm. R. Colline	6	12	18	W½ and NE¼ of SW¼ Sec 18. Town 6 North Range 12 East Begun at the ¼ Cor. on N. and run to the ¼ corner on S. side of the Section Va 10°00 E Dis. 77.90 ch Set limestone 10 x 6 x 3 in in center of line for the center of the Section also limestone 5 x 6 x 7 in in cent of S½ of line Thence W. to SW. Corner of Section Va 9°58' E. Dis. 35.18 ch Set limestone 15 x 12 x 2½ inches at 20, ch for the S.E. Corner of Collins tract Then from center W. to the ¼ corner on W. line of the same Va 9°45' E Dis 34.89½ ch Set Irregular conglomerate shell rock for corner at 20 chains Then from ¼ corner of W. fractional half of SW¼ to SE Cor of Same Va 9°56' Dis. 40.13½ ch Set Shell limestone 12 x 7 x 3 in in center of line		May 6th 1868 Surveyed by M. N. Cook Deputy Surveyor Johnson County Neb. Chainmen Saml Carroll John Dible Flagman Wm. R Colline The usual oath was administered to the Chainmen on this survey M. N. Cook Dept Surveyor Johnson Co Neb.

SURVEYOR'S RECORD, JOHNSON CO., NEBRASKA.

For whom Surveyed	Town	Range	Sec	Description and Minutes of Survey	Acres	Remarks and Date
Theodore Omundson	4	10	3	N.W. ¼ of N.E. ¼ & N.E. ¼ of N.W. ¼		
	5	10	34	S.W. ¼ of S.E. ¼ & S.E. ¼ of S.W. ¼		
				Begun at the N.E. Closing Corner of Sec (3) three Town (4) four N. Range (10) Ten East and run west on Town line Va. 9°50' E to the N.W. Closing Corner of the section Distance 79.89 chains To Standard Corner at the S.E. corner of Sec 34 in Town 5 N. R 10 E 2 chains		
				Set small Boulder & Stake with mound and pits at 19.95 chains for the N.E. corner of the S ½ of the tract and a small boulder with stake mound and pits at 21.95 ch for the S.E. corner of the N. ½ of the tract, A boulder 10 x 5½ x 4 in. for the N.W. corner of the S ½ of tract at 59.90 chains and a small irregular boulder at 61.90 chains for the S.W. corner of the N ½ of the tract.		
				Run on the same bearing N 2.03 chains to the S.W. Corner of Sec 34 in Town 5. Range 9 E.		

SURVEYOR'S RECORD, JOHNSON CO., NEBRASKA.

For whom Surveyed	Town	Range	Sec	Description and Minutes of Survey	Acres	Remarks and Date
				Continued		
Theodore Amundson	4	10	3	Run North from the		May 9th 1868
	5	10	34	S.W. Corner to the 1/4 Corner		
				on W. Side Sec 34.		Surveyed By
				Va 9°50' E. Dis 39.92 ch		M. W. Cook
				Set Temporary corner		Deputy Surveyor
				midway on line		Johnson Co
				Then runs S. from the		Neb.
				N.W. Corner of Sec 3		Chainmen
				Town 4 N Range 9 E.		John Allen
				to 1/4 Corner west side		Harvey Ritter
				of Same Va. 8°23' E Dis		
				39 chains. Set Temporary		Flagman
				corner at 19 ch on line		T. Amundson.
				Then Run East from		Norman Allen
				Temporary corner on W.		
				line to established corner		The usual oath
				on E line of Sec. 3, on		was administered
				the South line of tract		to the Chainmen on
				Va 9°7' E Dis 80.24 ch		this survey
				Set boulder 18 x 12 x 2 in		M. W. Cook
				at 20.06 chains at the		Dept Surveyor
				S.W. Corner of tract,		Johnson Co
				and Small boulder with		Neb
				Stake and mound at		T. Amundsons survey concluded
				60.18 ch for the S.E.		Then run west from
				Corner of the tract		Temporary corner on E. line
				Then run N. from		to temporary corner on
				the S.E. Corner of Sec 34		W. line
				to the 1/4 Corner N. Side of		Va 9°56' E Dis 79.72 ch
				the Line Va. 9°47' E		Set limestone 12 x 6 x 3 in
				Distance 39.88 chains		at 19.98 ch for N.E.
				Set Temporary corner		corner of tract and
				at 19.94 chains		limestone 20 x 12 x 2 in
				midway of line		at 59.98 ch for the
						N.W. Corner of the tract

SURVEYOR'S RECORD, JOHNSON CO., NEBRASKA.

For whom Surveyed	Town	Range	Sec	Description and Minutes of Survey	Acres	Remarks and Date
Wm H. Porland John L. Cook	5	10	31	Twenty acres of the S.W. 1/4 of Sec tion (31) Thirty-one Town (5) five North and Range (10) ten East of 6th Prin. Meridian. Begun at the S.W. Corner of the N.W. 1/4 of S.W. 1/4 and run North on sec. line Va 9°40' E Dis 10 chains Drove stake at end of line near side a road for N.W. Corner of tract— Then run E from same Va 10°05' E. Dis 20 chains Set irregular stone at the end of line and about 4 feet east of the established corner of the N.W. 1/4 of S.W. 1/4 of Sec (31) Thirty one for the S.E. Corner of tract Thence run North Va 9°40' E, Dis 10 chains Set Stake at end of line for N.E. corner of the tract. Thence run W. Va 9°50' E Dis 20 ch. to N.W. Corner of tract and here closed the survey.	20	May 11th 1868 Surveyed By M. W. Cook Deputy Surveyor Johnson Co Neb Chainmen Oscar Hootaling Henry C. Fry Flagman James Wood. The usual oath was administered to the chainmen on this survey M W Cook Dept. Surveyor Johnson Co Neb.

SURVEYOR'S RECORD, JOHNSON CO., NEBRASKA.

For whom Surveyed	Town	Range	Sec	Description and Minutes of Survey	Acres	Remarks and Date
David R Bush	5	9	11/12	S.W. 1/4 of S.W. 1/4 Sec 12		
A. V. Howard	5	9	13/14	N.W. 1/4 of N.W. 1/4 Sec 13		
				S 1/2 of S.E. 1/4 Sec 11		
				S.E. 1/4 of S.W. 1/4 Sec 11		
				N.W. 1/4 of N.E. 1/4 Sec 14		
				N.E. 1/4 of N.W. 1/4 Sec 14		
				Begun at the 1/4 Corner between Sec.s 12 & 13. Run West to the S.W. corner Sec. 12 Va 9°40' & Dis 39.71 ch Set Stake in center of line and made mound. Thence run West to the 1/4 corner between Sec.s 11 & 14 Va 10°10' & Dis 40.49 chains Set ash stake in center of line with mound & pits. Thence run West to the S.W. corner of Sec 11. Va 9°54' & Dis 40.15 ch Drove stake & made mound in center of line Then run from the center of the S.W. 1/4 of Sec 14. E. to the Established corner at the center of the N.W. 1/4 of Sec (13) thirteen Va 9°54' E. Set Stake and stone with pits and mound at 40.31 ch for S.W. Corner of Bush's Tract and S.E. Corner of Howards.		

SURVEYOR'S RECORD, JOHNSON CO., NEBRASKA.

For whom Surveyed	Town	Range	Sec	Description and Minutes of Survey	Acres	Remarks and Date
				Continued		
David R. Bush	9	9	11/12	Then run East from		May 13th 1868
A. D. Howard	9	9	13/14	Established corner at		Surveyed By
				the S.W. corner of the N.W. 1/4		M. N. Cook
				of the S.W. 1/4 of Section 11		Deputy Surveyor
				Va 10° 20' E. Dis. 80.50 ch.		Johnson County
				Set flinty boulder 14x6x3 in		Neb.
				at 20.20 ch for the N.W. corner		Chainmen
				of Howards tract and		Phineas Gurnsey
				flinty boulder 9x6x4 in		Clark Howland
				at 60.60 ch. at the N.W.		
				corner of Bushs tract		Flagman
						Lewis Gurnsey
						The usual oath
						was administered
						to the Chainmen on
						this Survey
						M. N. Cook
						Deputy Surveyor
						Johnson Co
						Neb

SURVEYOR'S RECORD, JOHNSON CO., NEBRASKA.

For whom Surveyed	Town	Range	Sec	Description and Minutes of Survey	Acres	Remarks and Date
Lewis Gurney	5	9	10	S.W. 4 of N.W. 4 Sec 14		May 13 & 14th 1868
Phineas Gurney	5	9	14	N.W. 4 of S.W. 4 Sec 14		
	5	9	15	S.E. 4 of N.E. 4 Sec 15		Surveyed by
	5	9	11	N.E. 4 of the S.E. 4 Sec 15		M. W. Cook
				S.W. 4 of S.W. 4 Sec 11		Dept Surveyor
				S.E. 4 of S.E. 4 Sec 10		Johnson Co. Neb
				N.W. 4 of N.W. 4 Sec 14		
				and N.E. 4 of N.E. 4 Sec 15		
				Began at the 1/4 cor		
				between Sec.s 11 & 14		
				and run West to S.W.		
				corner Sec 11		
				Va 90° 57' Dis. 40.15 ch		
				Set stake with mound		
				and pit. at 20.07 ch		
				Then run N from		
				S.W. corner of Sec 11		
				to 1/4 cor between		
				Sections 10 & 15.		
				Va 90° 52' Dis. 39.90 ch		
				Set stake & made mound		
				in center of line		
				Then from 1/4 corner		
				bet Sec.s 15 & 22 East		
				to the S.E. corner of Sec.		
				15 Va 90° 42' Dis 39.85 ch		
				Set stake for temporary		
				corner in cent. of line		
				Then run S. from the		
				N.W. corner of the E. 1/2 of the W.		
				1/4 To Temporary corner		
				on opposite side of Section		
				Set oblong Red Boulder 13 in.		
				at 19.99 ch stake & mound		
				at 39.97½ ch & oblong boulder		
				Red flint at 59.97½ ch		
				on the N. line of Gurneys		
				Homestead		

SURVEYOR'S RECORD, JOHNSON CO., NEBRASKA.

For whom Surveyed	Town	Range	Sec	Description and Minutes of Survey	Acres	Remarks and Date
				Continued Then run from the SW. Corner of Sec 14 East to the 1/4 Cor bet. Sections 14 and 23, Var. 10° 12' E Dis. 40.10 chains Set temporary corner in center Then run from temporary stake N. to the NE corner of NW 1/4 of NW 1/4 Sec 14 Va 10°20' E. Dis. 80.80 ch. Set Boulder 10 in long at 20 ch 02 lks Stake & mound at 40.04 ch & Flint rock 10 x 7 x 4 in at 60.06 ch Then North from the SW. corner Sec 11 to 1/4 corner bet Secs 10, and 11. Va 10°08' E. Dis. 39.91 ch Set corner stone in cent of line for Guernseys north line Then run E. from corner stone last set to established corner on E side of Section 11. Va 10°20' E Dis. 80.80 ch Set irregular flinty boulder 14 x 6 x 3 in at 20.20 ch at the NE corner of Gurnseys Homestead Then run west from the same point as on the last course to W. side of Section 10. Va 10°09' E Dis 20.03 ch and set Triangular boulder 15 inch long for the NW. Cor Gurnseys Homestead		May 13 & 14 / 1868 Surveyed By M. N. Cook Deputy Surveyor Johnson Co Neb Chainmen David R Bush Clark Howland Flagman Lewis Gurnsey The usual oath was administered to the chainmen on this survey M. N. Cook Dept Surveyor Johnson Co Neb

SURVEYOR'S RECORD, JOHNSON CO., NEBRASKA.

For whom Surveyed	Town	Range	Sec	Description and Minutes of Survey	Acres	Remarks and Date
Clark Howland	N 5	E 9	11	N ½ of S.E. and N ½ of S.W. ¼ Sec 11 Town 5 N R 9 E Begun at the S.W. corner of Sec 11 and Run North 11 to the ¼ cor bet Secs 10 & 11 Va 10°08' E. Dis 39.91 ch Set Flinty boulder 18x7x6. in center of the line at S.W. Cor Howlands tract Thence run east to the established corner on East line of Section 11 at the S.W. corner of Howlands tract an irregular boulder 16 in long. Va 10°20' E Dis 80.80 ch Set Stakes and corners at 20.20, 40.40 & 60.60 ch on line at the corners of Gurnsey, Howards & Bush's Homesteads Then run North on east line of Section and also of tract to the ¼ cor bet Secs 11 & 14 Va 9°55' E Dis. 40.02 ch		May 14th 1868 Surveyed By W. W. Cook Deputy Surveyor Johnson Co Neb Chainmen Phineas Gurnsey David P. Herald Flagman Lewis Gurnsey The usual oath was administered to the chainmen on this survey W. W. Cook Dept. Surveyor Johnson Co Neb

SURVEYOR'S RECORD, JOHNSON CO., NEBRASKA.

For whom Surveyed	Town	Range	Sec	Description and Minutes of Survey	Acres	Remarks and Date
James Mc Nelson	N 5	E 9	10/15	SW 1/4 of SW 1/4 Sec 10. W 1/2 and SE 1/4 of NW 1/4 Sec 15 Begun at the 1/4 corner between Sec.s 9 and 10 and run South to the SW corner Sec. 10 Va 10° 36' E Dis 40.07 ch Set oblong boulder with stake, mound and pits in center of line at the NW corner of the tract — Then E. from corner last set to NE corner of the tract Va 10° 09' E Dis 20.03 ch Set irregular Red flint boulder at this corner Then from 1/4 corner on N. side to 1/4 corner on S. side of Sec 15 — Va 10° 20' E Dis 79.97 ch Set Boulder ~~22 x 14 x 7~~ 15 x 12 x 6 in at 19.99 ch and Boulder 22 x 14 x 7 in at 39.98 ch at the SE. cor of Nelsons tract — Then Run West from last of Sec to 1/4 corner on W. side Va 9° 35' E Dis 39.90 ch Set stone in line Then Run North from last named corner through cent of NW 1/4 Sec 15 Va 10° 21' E Dis. 39.89 ch Set Red flint 15 in long in cent of line at SW corner of J. D. Nelson's Homestead		Meas 14 and 15, 1868 Surveyed By M. W. Cook Deputy Surveyor Johnson Co Neb Chainmen A. V. Howard D. R. Bush Flagmen J. M. Nelson J. D. Nelson The usual oath was administered to the chainmen on this Survey M. W. Cook Dept Surveyor Johnson Co Neb

SURVEYOR'S RECORD, JOHNSON CO., NEBRASKA.

For whom Surveyed	Town	Range	Sec	Description and Minutes of Survey	Acres	Remarks and Date
John L. Cook,	4	9	1	Begun at the quarter corner on East line of Section and run South 19.08 & 29.36 thirty nine 80/100 chains to the corner to Section 6, 1 and 12 Set a grey boulder marked X dug 4 pits and made a mound over the Stone — Thence run west 10.06 40.20, forty 20/100 chains to the quarter corner between Sections 1 and 12, Set a grey boulder 14x6x12 inches for corner midway viz (20,10) twenty 10/100 chains from either Corner made four pits and thrown up mound over the corner Stone —		February 26th 1868 W. L. Dunlap Co. Surv Chainmen, Sworn Thomas Moore Christopher Boreland Flagman Jas. L. Cook

SURVEYOR'S RECORD, JOHNSON CO., NEBRASKA.

For whom Surveyed	Town	Range	Sec	Description and Minutes of Survey	Acres	Remarks and Date
	N.	E.				
Andrew R. Wilson	4	11	22	E½ of S.E. ¼		
				W½ of S.E. ¼		
				S.E. ¼ of S.W. ¼		
			23	W½ of S.W. ¼		
			27	N.E. ¼ of N.W. ¼		
				Begun at the established		
				corner at the N.E. corner		
				of the W½ of Sec. 23		
				and N.W. cor of Thomas.		
				McClures Homestead		
				and Run West to the		
				¼ corner E. side Sec 22		
				Va — Dis 20,11 ch		
				Thence West through		
				the center of Sec 22		
				Va 9°30' E Dis 79,77 ch		
				Set stake with pits & mound		
				at 19,94 ch Limestone		
				28 x 13 x 3 in at 39,88 ch		
				for Center of Section		
				and stake with pits		
				and mound at 59,82 ch		
				center of P. Cody's Home		
				Thence South from		
				¼ corner W. side of Sec 22		
				to S.W. Corner of the same		
				Va 9°50' E Dis. 39,72 ch		
				Set Iron Limestone 18 x 5 x 3 in		
				midway of line		
				Then run E from S.W. Cor		
				Sec 22 to ¼ Cor. S. side		
				of the same		
				Va 10°10' E Dis 39,60 ch		
				Set Shell limestone 18 x 8 x 3 in		
				midway on line		

SURVEYOR'S RECORD, JOHNSON CO., NEBRASKA.

For whom Surveyed	Town	Range	Sec	Description and Minutes of Survey	Acres	Remarks and Date
Andrew R. Wilson				Continued Thence East to S.E. corner of Sec 22. Va 9° 40' E Dis. 39.70 ch Set Limestone 16 x 9 x 1½ in midway on line Thence east to established corner at S.E. corner of N.½ of S.W.¼ Sec. 23 Va 9° 45' E Dis. 20.18 ch Reestablished corner at end of course and set Mulberry Stake with 4 pits and mound near side of old track Thence run north to established corner at N.E. corner of tract Va 9° 30' E Dis 39.87 ch Staked line through and set Stake with mound in center. Then run N. through the E½ W¼ of Sec 22 Va 9° 30' E Dis 39.72 ch Then South from cent of Sec, 22 to 1/4 corner S. side of same Va 9° 45' E Dis 39.69 ch Set Irregular limestone 22 x 12 x 4 in in cent of line Then West through cent. of SW¼ Sec 22 Va 10° E Dis 39.26½ ch Set limestone 17 x 10 x 1½ in. in cent of line	May 21 & 22, 1868 Surveyed By M. W. Cook Deputy Surveyor Johnson Co. Neb. Chainmen Wm Libby Nelson Libby Philander Cody R. F. Cleaver Flagmen Wm Libby Mr Elliot The usual oath was administered to the Chainmen on this survey M. W. Cook Dept Sur Johnson Co Neb	
				Continued Then South from S.E. corner Sec. 22 To 1/4 cor on E. side Sec 27. Va 9° 30' E Dis 39.94 ch. Set Temporary corner in cent of line and Run thence west to the established corner at the N.W. corner of the SW¼ of NW¼ of Sec 27 Va 9° 53' E Dis 79.33 ch Set limestone 14 x 12 x 3½ at 39.66½ ch and limestone 15 x 9 x 2½ ch at 59.49¾ ch on line		

SURVEYOR'S RECORD, JOHNSON CO., NEBRASKA.

For whom Surveyed	Town	Range	Sec	Description and Minutes of Survey	Acres	Remarks and Date
Philander Cody	4	11	22	S½ of N.W.¼ and N½ of S.W.¼. Begin at the ¼ on East side and run West through cent of Sec. Va 9° 30' E Dis 79.77 ch Set limestone 23 x 10 x 3 in at 39.88½ ch on Cody's East line and in the center of the section Then Run South from ¼ Corner on W. side to S.W. Corner of Section Va 9° 50' E Dis 39.72 ch Set limestone 18 x 8 x 3 in midway on line for Cody's SW corner Then run South from cent of Sec. to ¼ corner S. side Va. 9° 45' E. Dis 39.69 ch Set limestone 22 x 12 x 4 in midway at Cody's S.E. corner Then to S.W. cor of tract Va 10° 00' E. Dis. 39.74½ ch Then N. from ¼ corner on W. side of Sect 22. to NW cor of the same Va 9° 45' E Dis 40.17 ch Set 2 small boulders & stake midway on line for Cody's NW corner — Then from ¼ cor N. side to cent of Section 22 Va 9° 40' E. Dis 40.07. Limestone 22 x 10 x 3 in. midway for N.E. cor of tract		May 21 & 22nd 1865 Surveyed By M. W. Cook Deputy Surveyor Johnson Co Neb Chainmen R. Curry Wm Libby Flagman Philander Cody The usual oath was administered to the Chainmen on this survey M. W. Cook Dept Surveyor Johnson Co Neb

continued
Then from — established corner W. side to East side of NW ¼ of Sec 22 Va 10° 05' Dis 40 ch on Cody's N. line

SURVEYOR'S RECORD, JOHNSON CO., NEBRASKA.

For whom Surveyed	Town	Range	Sec	Description and Minutes of Survey	Acres	Remarks and Date
	6	11	6			
O. Holden H. H. Stulheit						August 28th 1868
				Begun at the quarter corner on the east and run to the quarter corner on the west of said section 6 on 10°45' distance to centre or intersection of the line from the quarter corner on the north to the quarter corner on the South — 40.00 forty chains Thence run from the quarter corner on the North to the quarter corner on the South on 10°5'6 distance 79.91 Seventy nine 91/100 chains — Set a Limestone 22x11 x3 inches for corner in centre from which a Cottonwood 6 inches diameter bears S.20°E distant 29 Links — Also a Cottonwood 8 inches diameter S.29°30'E distant 23 links —		W. L. Dunlap Co. Surv. Chainmen — Sworn J. W. Holden Saml Keith Flagman O. Holden

SURVEYOR'S RECORD, JOHNSON CO., NEBRASKA.

For whom Surveyed	Town	Range	Sec	Description and Minutes of Survey	Acres	Remarks and Date
Nelson Libby	4	11	21	SE 1/4 of NE 1/4 and E 1/2 of SE 1/4		May 22 & 23d 1868
			22	SW 1/4 of SW 1/4		Surveyed By
				Begun at 1/4 corner on E. side of Sec 21 and run to NE corner Va 9°45' E Dis 40.17 ch Set 2 small boulders and stake in Road at 20.08 ch for NE corner of tract Thence West [redacted] SW cor of tract Va 10°18' E Dis 20.14 ch Set small boulder & stake in road at end of line Then run south from 1/4 cor to SE cor of Sec. Va 9°50' E Dis 39.72 ch Set limestone 18x8x3 in. in cent. Then from SE cor Sec 21 to 1/4 cor S side 22 Va 10°10' E Dis 39.60 ch Set limestone 17x15½x3 in in cent of line at SE cor. of Libby's tract— Then run from NE cor of P. Cody's tract to SW cor of the same Va 10° E Dis 39.24½ ch Set limestone 17x10x1½ in midway at NE corner of E. lot of Cody's tract Then run West from SE corner of Sec 21. N. 10°30' E to established corner 24.07 ch at the SW. corner of tract		Surveyed By M. W. Cook Deputy Surveyor Johnson County Neb Chainmen R. F. Curry Philander Cody Flagman William Libby The usual oath was administered to the Chainmen on this survey M. W. Cook Dept Surveyor Johnson Co Neb

SURVEYOR'S RECORD, JOHNSON CO., NEBRASKA.

For whom Surveyed	Town	Range	Sec	Description and Minutes of Survey	Acres	Remarks and Date
William Libby	4	11	21	S.W. 1/4 of N.E. 1/4, S.E. 1/4 of N.W. 1/4, N.W. 1/4 of S.E. 1/4, and N.E. 1/4 of S.W. 1/4. A Homestead Begun at the 1/4 cor on E side and run to N.E. corner of Sec; Va 9°45' Dis 40.17 ch Then from 1/4 cor on W side to N.W. corner of Sec. Va 9°51' E Dis. 40.12 ch Set temporary corner in center of line Then run from the center of the first line named to the center of the second line Va 10°18' E Dis 80.56 ch Set small boulder & stake at 20.14 ch for N.E. corner and limestone 15½ x 9 x 8 in at 60.42 ch for N.W. corner of the tract Then run south from 1/4 corner W side to S.W. corner of Sec. 21 Va 10°00' E Dis 40.05 ch Set temporary corner in cent. of line Then run from established corner of S.W. of Cody's tract to last corner Va 10°23' E Dis 80.36 ch		1868 May 22nd & 23d Surveyed by M. W. Cook Deputy Surveyor Johnson Co Neb. Chainmen K. F. Curry P. Cody Flagman Nelson Libby Wm Libby The usual oath was administered to the chainmen on this survey M. W. Cook Dept. Sur Johnson Co Neb. Continued Set limestone 14 x 8 x 2 in at 20.09 ch for S.E. cor of tract and limestone 20 x 12 x 9 in at 60.27 ch for S.W. corner of same

SURVEYOR'S RECORD, JOHNSON CO., NEBRASKA.

For whom Surveyed	Town	Range	Sec-	Description and Minutes of Survey	Acres	Remarks and Date
Richard F. Curry	4	11	21	NE 1/4 of NE 1/4,		May 22 & 23d
			22	N 1/2 of NW 1/4,		
				Begun at the 1/4 corner on the N. side and run south to the center of Section 22. Va 9°40' E Dis 40,07 ch Set limestone 22 x 10 x 3 in in center of line and at the S.E. corner of the tract & N.E. corner of P. Cody's Then from the N.E. cor Section 21 to the 1/4 cor on the N. side of the same Va 10°15' E Dis 40,22 ch Set lime stone 20 x 4 x 3 in in cent of line for NW cor of Curry's tract and then run from the corner of Nelson Libby's tract E. to N.E. cor of P. Cody's Va 10°05' E Dis 40 chains on the N. Line of the tract Then West to the N.E. Corner of Wm Libby's tract Va 10°18' E. Dis 20.14 ch to NW corner of Curry's tract		Surveyed by M. W. Cook Deputy Surveyor Johnson County Neb Chainmen Philander Cody Nelson Libby Flagman R. F. Curry The usual oath was administered to the chainmen on this survey M. W. Cook Deputy Surveyor Johnson Co Neb

SURVEYOR'S RECORD, JOHNSON CO., NEBRASKA.

For whom Surveyed	Town	Range	Sec	Description and Minutes of Survey	Acres	Remarks and Date
R. C. Barrow	5	11	21	E½ of the N.E. ¼, Begun at the ¼ cor. on the West side and run to the ¼ cor. on East side of Sec. 21. Va 10°26' & Dis 80.28 ch Drove stake at 60.17½ ch for the S.E. cor of tract Then run West from the N.E. corner of the section to the ¼ corner on the N. side. Va 10°21' & Dis 40.25 ch Set stake in center of line at the N.W. cor. of the tract— Then run from the S.E. corner to the N.W. Corner of the tract— Va 10°28' & Dis 39.87 ch Staked this line through		May 29th 1868 Surveyed By M. W. Cook Deputy Surveyor Johnson County Nebraska Chainmen J. M. Thompson The usual oath was administered to the chainmen on this Survey M. W. Cook Dept Surveyor Johnson Co Neb

SURVEYOR'S RECORD, JOHNSON CO., NEBRASKA.

For whom Surveyed	Town	Range	Sec	Description and Minutes of Survey	Acres	Remarks and Date
Elias Parish	5	9	25	W½ of NW¼ and NW¼ of SW¼ Sec 25 and		
			26	NE¼ of SE¼ Sec 26. Begun at the ¼ Cor between Secs. 24 & 25 and run west to the NW. Corner of Sec. 25. Va 10°05' & Dis 39.04 ch. Set Irregular oblong boulder at 19.53 ch for the N. corner of the tract Then run south from NW. to ¼ Cor. of Sec. 25 Va 10°15' & Dis 40.02 ch Thence to SW corner of Sec. Va 10°09' & Dis 39.88 ch Set Conical boulder in center of line on S. line of tract. Then run S. from corner established as NE Cor of tract to an established corner at the SE corner of the W½ of the SW¼ Sec. 25 Va 10°19' & Dis. 79.12 ch Crossed Brook at 22½ ch Staked line through and Set Red flint boulder at 59.94 ch for the SE Cor of Parish's tract. and run thence west to the corner established on the Section line Va 10°00' & Dis. 19.16 ch		

SURVEYOR'S RECORD, JOHNSON CO., NEBRASKA.

For whom Surveyed	Town	Range	Sec	Description and Minutes of Survey	Acres	Remarks and Date
				Continued		
Elias Parish				Run N from 1/4 cor		June 1st 1868
				bet Secs 26 & 35 to		
				center of Sec. 26		Surveyed By
				Va 9°56' & Dis 39.80 ch		M. W. Cook
				Set Temporary corner		Deputy Surveyor
				midway of line		Johnson County
				Then run from		Nebraska
				Established corner on		Chainmen
				East side to temporary		Alfred Howland
				corner on W side of		Wm. Holland
				S.E. 1/4 of Sec 26.		
				Va 10°30' & Dis 40.16 ch		Flagman
				Deposited boulder		E. Parish
				15 in. deep, set stake,		
				dug pits, made mound		
				&c in field of corn		The usual oath
				Then from the 1/4 corner		was administered
				between Secs 25 & 26		to the chainmen
				to the center of Sec 26		on this survey
				Va, 10°11' E. Dis. 40.25 ch.		M. W. Cook
				Made corner in middle		Dept Surveyor
				of line by setting a small		Johnson Co
				boulder driving a stake		Neb.
				digging 4 pits and		
				making mound		

SURVEYOR'S RECORD, JOHNSON CO., NEBRASKA.

For whom Surveyed	Town	Range	Sec	Description and Minutes of Survey	Acres	Remarks and Date
Benjamin P. Ellis	5	9	28	W½ of S.E. ¼ & N½ of S.W. ¼ Begin at the ¼ corner on the E. side and run to the S.E. corner of Sec. 28. Va 10° 15' E Dis 39.26 ch. Set stake & made pits and mound midway of line for the S.E. corner of the tract, Next run N. from the S.W. corner of the section to the ¼ corner on N. side, Va 9° 40' E Dis 39.35 ch. Set Irregular boulder and stake for the S.W. corner of the tract. Then run E. from ¼ cor. on N. to ¼ cor on E. side of the same Va 9° 35' E Dis. 80.08 ch Set Irregular Boulder midway for center of Section and staked line through. Run West from the established corner at the S.E. cor of tract to that at the S.W. corner Va 9° 35 Dis 80.20 ch. Set oblong boulder in center of line and marke line through		June 3d 1868 Surveyed By M. W. Cook Dept. Surveyor Johnson Co. Neb. Chainmen Alfred Howland Elias Parish Flagman B. P. Ellis. The usual oath was administered to the chainmen on this survey M. W. Cook Dept Surveyor Johnson Co Neb

SURVEYOR'S RECORD, JOHNSON CO., NEBRASKA.

For whom Surveyed	Town	Range	Sec	Description and Minutes of Survey	Acres	Remarks and Date
Thomas R. Johnson	4	9	17	S.W. 1/4 of N.E. 1/4, W 1/2 of S.E. 1/4, S.E. 1/4 of S.E. 1/4 and N.E. 1/4 of S.W. 1/4 Begun at the S.W. Cor of the Sec. and run to the S.E. Corner of the Same. Va 10°16' E Dis. 79.65ch Set Stake at Reset Original 1/4 corner midway on line and set Stake at 59.73 ch Then run from the S.E. to the N.E. corner Va 9°27' E Dis 79.77ch Set Triangular limestone at 19.94 ch. Reset old 1/4 corner at 39.88 ch and Temporary cor at 59.82 ch Run from 1/4 cor. on S. side to 1/4 cor on S. side of Sec Va 9°07' Distance 80 ch. Set, Small Irregular limestone at 20 ch for the N.W. corner of the tract Boulder, with stake & mound in field for the N.E. cor of entered land and small boulder and stake on bank of creek for the S.E. corner of the same Run East from 1st corner set on last line to temporary corner on E. line of Section Va 9°56' E Dis. 39.50 ch	June 5th 1868 Surveyed by M. W. Cook Deputy Surveyor Johnson County Nebraska Chainmen W. S. Dilworth M. S. Stover Chas. Wilson Flagman Thos. R. Johnson The usual oath was administered to the chainmen on this Survey. M. W. Cook Dept. Sur Johnson Co Neb continued Set Irregular limestone & stake midway for the N.E. cor of tract and then run thence to the S.E. cor of the S.W. 1/4 of S.E. 1/4 Va. 9°20' E. Dis. 60.12 ch. Set large flat limestone and stake at 40.08 ch. on line

SURVEYOR'S RECORD, JOHNSON CO., NEBRASKA.

For whom Surveyed	Town	Range	Sec	Description and Minutes of Survey	Acres	Remarks and Date
James Maddox	4	9	15	S. W. 1/4 of Section 15 Begun at the 1/4 cor on E. side and run W. through the center of the Section Va 10° 28' E Dis. 79.35 ch. Set Temporary corner in center of line and run South to 1/4 corner on S. side of Section Va 9° E Dis 40.83 ch. Thence E to S.E corner of Section Va 10° 45' E Dis. 39.89 ch Thence N. to 1/4 cor E. side Va 9° 20 E Dis 40.16 ch and here closed		June 10th 1868 Surveyed By M. W. Cook Deputy Surveyor Johnson County Neb Chainmen W. W. Borland Alonzo Wright Flagman W. A. Davidson The usual oath was administered to the chainmen on this survey M. W. Cook Deputy Sur Johnson Co
Wm. A. Davidson	4	9	15	Begun at the Temporary corner in East of Section and run North to 1/4 cor on N. side of the same Va 9° 20' E Dis 39.20 ch. Moved Temporary corner at place of Starting S. 81 lks to Center of Sec, and moved all the stakes on said line E & W. through center of Sec. accordingly Then run W. from 1/4 cor N. side to N.W. cor. Sec. Va 9° 15' E Dis 40 chains Thence South to 1/4 cor. Va 9° 25' E Dis 40.11 ch. and here closed		June 10th 1868 Surveyed By M. W. Cook Deputy Surveyor Johnson County Neb Chainmen W. W. Borland Alonzo Wright Flagman W. A. Davidson The usual oath was administered to the chainmen on this survey M. W. Cook Deput. Sur Johnson Co

SURVEYOR'S RECORD, JOHNSON CO., NEBRASKA.

For whom Surveyed	Town	Range	Sec	Description and Minutes of Survey	Acres	Remarks and Date
Wm G. Stone Riley Scaggs	5	9	33	NW 1/4 and N 1/2 of SW 1/4. 33. SE 1/4 Section 3 Run from 1/4 cor on S. Side to 1/4 cor on N. Side of Sec. 33. Va 9°57' E Dis 80.29 ch. Set Stake & made mound at 20.07 1/4 ch for Stone SE corner and Stake and mound for Scaggs NW cor at 44.14 1/2 ch midway of line. Run West from corner established at SE. corner of Stone's to SW corner of the same Va 10°15' E Dis 44.36 ch. Staked line through Then run from the center to 1/4 cor on E side of Sec. Va 10°15' E. Staked line through Thence South to the Standard Corner ~~at~~ the SE. Corner of Sec. 33. Va 9°50' E Dis 40.18 ch Staked & blazed line thru		June 12 1868 Surveyed by M.W. Cook Deputy Surveyor Johnson Co. Neb. Chainmen David Scaggs Wm G. Stone M.W. Cook George Scaggs Flagman Riley Scaggs The usual oath was administered to the chainmen on this survey M W Cook Dept. Sur. Johnson Co Neb	

SURVEYOR'S RECORD, JOHNSON CO., NEBRASKA.

For whom Surveyed	Town	Range	Sec	Description and Minutes of Survey	Acres	Remarks and Date
Jeremiah Howland	5	10	19	Owns the S.E. ¼ Begun at the ¼ cor. on the N. side of the Section to ¼ cor. on the South side of the same Va 10°05' E Dis. 79.86 ch Set irregular Red flint boulder in the center of line for the center of the Section at 39.93 ch from either end of line and at the N.W. corner of the tract above named		June 16th 1868 Surveyed by M. N. Cook Deputy Surveyor Johnson Co. Neb. Chainmen Clark Howland Alfred Howland. Flagman J. Howland.
Nicholas Carman	5	12	7	E ½ of S.W. ¼ Begun at the ¼ corner on the S. side and run to the S.W. corner of Section (7) Seven. Va 10°05' E Dis 38.95 ch. Set Oak stake on line at 19.97½ ch in Sharrett's field for S.W. corner of the tract Then run from this Established corner North to established corner on North line of the Section Va. 10°15' E. Dis. 80.08 ch. Set small flat lime-stone at 40.04 ch for the N.W. corner of the tract & staked line thro the entire length.		July 1st 1868 Surveyed by M. N. Cook Deputy Surveyor Johnson Co. Neb. Chainmen John Allen H. N. Phillips Flagman Norman Allen. The usual oath was administered to the Chainmen on this survey M. N. Cook

SURVEYOR'S RECORD, JOHNSON CO., NEBRASKA.

For whom Surveyed	Town	Range	Sec	Description and Minutes of Survey	Acres	Remarks and Date
John Allen	5	12	6	fractional W½ of Sec 6. T.5 R.12 Begun at the S.W. corner Sec 6 and run E. to S.E cor of the same Va 10°25' E. Dis. 78.40 ch. Reset old 1/4 corner at 38.60 ch that being the distance (proportionally) indicated by the old survey, S.E. corner of tract. Then run from the N.E. corner of the Sec to the N.W. of the same (Va 10°05' E Dis. 78.34 ch Set original, corner at 39.98 ch the distance (proportionally) indicated by the field notes of the original survey, N.E. corner of the tract. Then run from the 1/4 corner S. side to the 1/4 corner N side of the Section (Va 10°30' E Dis 79.77 ch Set small flat limestone at 29.77 ch, on line for S.E. cor of R. Ray's tract and flat limestone 2½ in thick at 39.88 ch for center of Sec. 6.		July 1st & 2nd 1868 Surveyed By M.W. Cook Deputy Surveyor Johnson Co. Neb. Chainmen E.P. Phillips F.N. Phillips Reuben Ray Flayman. Norman Allen The usual oath was administered to the chainmen on this survey M.W. Cook Dept. Surveyor Johnson Co Neb.	

SURVEYOR'S RECORD, JOHNSON CO., NEBRASKA.

For whom Surveyed	Town	Range	Sec	Description and Minutes of Survey	Acres	Remarks and Date
E. P. Phillips	5	11	13	N.W. 1/4, S 1/2 of N.E. 1/4, N.W. 1/4 of N.E. 1/4 and N.W. 1/4 of S.E. 1/4, Sec 6. Begun at the N.E. corner and run to the N.W. corner of the Section Va 10°39' E. Dis. 80.29 ch Set Elm Stake at 20.07 1/4 ch from which a corner previously established bears S. 10°40' W Dis 44 links and Hickory stake at 40.14 1/2 ch, from which Original 1/4 corner bears S. 7°00' W. Dis 87 1/2 lks. Then run from 1/4 corner E. side to Center of Sec Va, 10°30' E Dis. 40.19 ch. Set Short Hickory stake in wheat in center of the line, Run from this stake North to established corner on N. line and N.E. corner of Phillips' tract Va 10°15' E Dis. 40.87 1/2 ch Set Elm stake midway on line from which old corner bears S. 7°00' W. Dis 28 links		July 2nd 1868 Surveyed By M. N. Cook Deputy Surveyor Johnson Co. Neb. Chainmen John Allen F. N. Phillips Flagman E. P. Phillips The usual oath was administered to the chainmen on this survey M. N. Cook Dept Surveyor Johnson Co Neb.

SURVEYOR'S RECORD, JOHNSON CO., NEBRASKA.

For whom Surveyed	Town	Range	Sec	Description and Minutes of Survey	Acres	Remarks and Date
J. W. Bliss Per J. M. Nelson	6	9	34	W½ of the S.W.¼ Begin at the ¼ cor. on S. side and run to the ¼ cor. N. side Sec. (34) Thirty four Va 10°37' E Dis 80.33 ch Then run from the center of this line W. to ¼ cor. bet. Secs 33 & 34 Va 10°20' E Dis 40.11 ch made corner of 4 small stones and stake in the center of this line at the N.W. corner of the tract above named Then run South from ¼ cor. on W. to S.W. cor on West line of tract Va 10°30' E Dis. 40.17 ch staked line through Thence run East to the place of beginning Va 10°15' E Dis. 40.03 ch Set stake & made mound in center on bank of Crk. from which an elm 7 in. dia. bears N. 70½ W. dis. 28 links and an elm 8 in dia bears S. 70½ E dis. 18½ links	July 20th 1868 Surveyed By M. W. Cook Deputy surveyor Johnson Co. Neb. Chainmen J. D. Cole J. D. Nelson Flagman J. M. Nelson. The usual oath was administered to the chainmen on this survey M. W. Cook Dept. Surveyor Johnson Co Neb	

SURVEYOR'S RECORD, JOHNSON CO., NEBRASKA.

For whom Surveyed	Town	Range	Sec	Description and Minutes of Survey	Acres	Remarks and Date
Susan Humpal	4	9	9	W½ of N.E. ¼ and E½ of N.W. ¼ of Sec. 9. Town 4 N. Range 9 E. Begun at the ¼ corner on the W. Side of Sec. 9 and run W. to the N.W. Cor. of the same. Va 9° 15' E. Dis. 40.17 ch. Drove Hickory Stake at the center of the line and the N.W. Corner of the tract. Then from the ¼ Cor on the W. Side Sec. 9. to the ¼ Cor on E. Side of Sec. (9) Stno Va. 10° 15' E. Dis. 80.44 ch Set oak Stake at 20.11 ch on line for the S.W. Cor of the tract, the S.W. cor being established by a previous survey Then run S. from N.W. to S.W. corners of the tract Va 10° 15' E. Dis. 40.25 ch Staked the line through.		July 27th 1868 Surveyed By M. W. Cook. Deputy Surveyor Johnson Co. Neb. Chainmen Warren S. Dilworth Wm. Roberts Flagman Charles Wilson The usual oath was administered to the chainmen on this survey M W Cook Dept. Surveyor Johnson Co Neb

SURVEYOR'S RECORD, JOHNSON CO., NEBRASKA.

For whom Surveyed	Town	Range	Sec	Description and Minutes of Survey	Acres	Remarks and Date
N. S. Dilworth	4	9	8	S.E. 1/4 of N.W. 1/4. E 1/2 of S.W. 1/4 and N.W. 1/4 of S.E. 1/4 Sec 8 Town 4 N. Range 9 E. Begun at the 1/4 Corner on the West side Section 8 and run, E. through the center of the same Va 10°15' E. Dis. 79.26 ch Set Irregular Red flint boulder at 19.81 chains oblong grey boulder at 39.63 ch. oblong grey boulder at 59.44 chains and reset original 1/4 corner stone at the end of the line. Then moved the established corner in the cent of the S.W. 1/4 of Sec 8. S 7 1/4 lks and E 4 1/2 lks, established corner in cent of S 1/2 of Sec 8 South 18 1/2 lks and east 9 links ~~from which~~ a walnut 4 in. dia. bears N. 33° 30' E dis 30 links and an Elm 56 in dia. N. 75° 45' E. dis. 43 links Then moved the corner in cent of N. 1/2 of Sec. 8. S. 18 1/2 links and E 9 links from which an ash 6 in dia bears N. 62° E. 9 1/2 lks dis.		July 27 & 28th 1868 Surveyed By W. W. Cook Deputy Surveyor Johnson Co. Neb. Chainmen John Hempel Wm. Roberts Flagman Chas Wilson The usual oath was administered to the chainmen on this survey W. W. Cook Dept Surveyor Johnson Co Neb

Continued
and a Hickory 6 in dia. S. 87° West dis. 30 links

SURVEYOR'S RECORD, JOHNSON CO., NEBRASKA.

For whom Surveyed	Town	Range	Sec	Description and Minutes of Survey	Acres	Remarks and Date
H. N. Beckman	6	10	2	Cons S.E. 1/4 of Sec. 2 Town 6 N. Range 10 E. Run from 1/4 cor. on N. to 1/4 cor. on S. side of Section Va 11°08' E. Dis 80 chains Set Boulder 24x15x8 in. at 39.91 chains for the cent of the Section and the N.W. corner of Beckmans tract.		August 11th 1868 Surveyed by M. N. Cook Deputy Surveyor Johnson Co. Neb. Chainmen August Reper F. M. Fittian Hayman H. N. Beckman. The usual oath was administered to the chainmen on this survey M. N. Cook Dept Surveyor Johnson Co Neb.

SURVEYOR'S RECORD, JOHNSON CO., NEBRASKA.

For whom Surveyed	Town	Range	Sec	Description and Minutes of Survey	Acres	Remarks and Date
Hamilton Neal John Kinkaid Milton Mills George W. Miller - - - - - Bell.	4	11	36	All of Section 36 Town 4 N. Range 11. E. Begun at S.¼ Corner of the Section named and run N. ~~to the~~ ¼ corner N. side ~~and~~ the center of Section. 36. Town 4 N. Range 11. E. Va. 9° 42' E Dis. 79.66 ch. Set Limestone ~~2 x 10 x 8 in~~ marked X at 19.91½ chains on line Limestone marked X 14 x 8 x 8 in at 39.83 ch in center of Sec. 36. and a limestone 6 x 6 x 8 in. marked X at 59.74 ch. at the NW cor of Kinkaid's Thence run West to N.W. Corner of Sec. Va 10° 00 Dis. 40.22 ch Set limestone 18 x 6 x 2 in middle ~~center~~ of this line Thence South to ~~the ¼~~ corner on N. side Va. 10° 00' E Dis. 39.82 ch Set Limestone 18 x 6 x 2 in marked X in middle ~~center~~ of line. Thence east to Center of Section Va 9° 58' E Dis. 40.25½ ch Set Stake at 10.06¼ ch at N.E. cor Lot No. 1. N.W.¼ of S.W.¼ and triangular sandstone of a reddish yellow color 18 x 9 x 8 in in middle ~~center~~ of the W½ of ~~the~~ Sec and of line from which a blazed and duly marked walnut 5 inches, bears with the needle adjusted a 10° 30' E N. 86 E Dis 9 lks and a walnut stump 15 in dia S. 45° W. dis. 1 link.		Continued Then run from ¼ corner W. side to ~~S.W. Corner~~ Va 9° 45' E Dis 39.89 ch Set Limestone 12 x 5½ x 3 in marked X in the middle ~~center~~ of this line. Then run from the S.¼ corner to S.W. corner of Sec. Va 10° 03' E Dis 40.22 ch. Set conical boulder 16 x 8 x 7 in. in middle ~~center~~ of line. Then from this corner N. through the middle ~~center~~ of S.W.¼ of Sec. Va ~~9° 42 E~~. Dis. 39.88 ch. Set limestone 12 x 9 x 2½ in S.E. cor. Lot No 3. S.W.¼ of S.W.¼ at 9.97 chains Red sandstone 12 x 7 x 2 in. S.E. cor of Lot No 2 N.W.¼ of S.W.¼ at 19.94 chains Red sandstone 14 x 9 x 4 in at S.E. corner lot No. 3. do at 24.92½ chains. Red sandstone 15 x 9 x 4 in at S.E. cor of Lot No. 4. do. at 29.91 chains. and Red sandstone 18 x 8 x 2½ in at S.E. cor of Lot No 5. do. at 34.89½ chains each of these stones marked X. Then run W. through the middle ~~center~~ of S.W.¼ of S.W.¼ of Sec. Va 9° 45' E Dis 20.15 ch. Set Yellow limestone 16½ x 10 x 2½ in middle ~~center~~ of line at the S.W. cor of Bells. Tract the N.E.¼ of S.W.¼ of S.W.¼. Then run N. from this corner to the N. side of the N.W.¼ of S.W.¼. Va 9° 45' E. Dis. 29.81 ch Red sandstone 15 x 9 x 8½ in at S.W. cor of lot No 2 of the S.W.¼ of S.W.¼ at 9.93½ ch Red sandstone 12 x 8 x 3 in S.W. cor of Lot No 3. do. at 14.91½ chains Red sandstone 12 x 8 x 2 in S.W. cor of Lot No 4. do. at 19.87½ chains and Red sandstone 12 x 7 x 2 in at S.W. cor lot No 5. do. 24.84½ ch

SURVEYOR'S RECORD, JOHNSON CO., NEBRASKA.

For whom Surveyed	Town	Range	Sec	Description and Minutes of Survey	Acres	Remarks and Date
Hamilton Neal John Kinkaid Milton Mills George W. Miller Bell	4	11	36	Continued Run from S.W. to S.E. corner of Lot No "2" of the N.W.¼ S.W.¼ Va 9°45' E. Dis. 19.74 ch Blazed line through timber Then run the south lines of Lots No. 3, 4, and 5, the bearing of each being 9°45' E. Blazed lines through the timber on each of these lines Then run from the S.E. Corner of the Section to the ¼ Corner on E. Side Va 10°10' E. Dis. 40.02 ch Set Sandstone 11½ x 10 x 8 in in the ~~center~~ middle of the line for Kinkaid's S.E. corner Thence to the N.E. Corner of the Section crossing Elk run and the Nemaha the latter twice Va 9°44' E Dis. 39.52 ch Set Sandstone 10 x 8 x 8 in in ~~center~~ middle of line for the N.E. Corner of Kinkaid's tract. Then run from this to the Established corner on the W. side of the N.E.¼ Va 10°15' E. Dis. 40.13 ch Staked line through The N. line of Kinkaids tract. Then East through the center of the S.E.¼ Va. 10°33' E. Dis 40.04 ch Kinkaids tract.		August 18, 1874 20" 1565 Surveyed By M. W. Cook Deputy Surveyor Johnson Co. Neb. Chainmen Kinkaid Mills George Bell M. W. Cook H. Neal Flagman Hamilton Neal John Kinkaid

SURVEYOR'S RECORD, JOHNSON CO., NEBRASKA.

For whom Surveyed	Town	Range	Sec	Description and Minutes of Survey	Acres	Remarks and Date
Riley Berry	5	10	11	We½ of the S.W.¼ Sec 11 T. 5 – R 10 E. Begun at the E¼ corner and run west through the center of the section to ¼ corner on West side of the section Va 9°28' E Dis 79.68 ch Set Irregular limestone 21 X16 X 3 in in center of line for N.E corner of Berry's tract and center of Section (11) Eleven Thence to the S¼ corner of the Section named Va 9°37½' E Dis. 40.04 ch. Set Limestone 14 X11 X3 in. in middle of line and at the S.E corner of Berry's tract. Then from the N¼ corner to the S.W. corner of the Section Va. 10°19' E Dis. 40.02 ch Set limestone 16 X12 X 3 in in middle of line. at the S.W. corner of Berry's tract. Then from the S.E. to the S.W. corners of the tract owned by Berry Va 9°25' E Dis 39.02 ch Stakes line through		September 11th 1868 Surveyed by M. W. Cook Deputy Surveyor Johnson Co. Neb. Chainmen F. M. White Sr F. M. White Jr Flagman Riley Berry The usual oath was administered to the Chainmen on this Survey M. W. Cook Dept Sur Johnson Co Neb

SURVEYOR'S RECORD, JOHNSON CO., NEBRASKA.

For whom Surveyed	Town	Range	Sec	Description and Minutes of Survey	Acres	Remarks and Date
George Taylor Henry Kisler Charles Bock F. C. Smith	4	12	16	W½ of Section 16 Town 4 N. Range 12 E. Begun at the N ¼ corner and run to the N.W. Corner of the Sec. Va 9° E Distance 39.98 ch Set corner at 19.99. 29.98 and 34.98½ chains as follows 1st Lime 12 x 4½ x 4½ in 2nd 2 small limestones 3d Limestone 10 x 5½ x 4 in mkd with a cross Then run from the N.W. corner to the W ¼ corner of the Section Va 10° 38' E Dis 39.92 ch Set Limestone 8 x 6 x 2 in. mkd X at 3.99 ch for S.W. Corner of Lot No. 6. of the S.W. ¼ of N.W. ¼ of the Sec, being the tract owned by George Taylor Then run from W ¼ to E ¼ corner through center of the Section. Va 9° 15' E Dis 79.25 ch Drove stake for corner at 34.67½ ch & afterward set Lime stone 12 x 7 x 3 in mkd X this being the S.W. corner of the tract owned by Henry Kisler designated as Lot No of the S.E. ¼ of the N.W. ¼ Crossed Long Branch at 36.75 chains and set a Limestone 12 x 7 x 3 in for the Center of the Section and S.E. Corner of Kisler's tract from which an elm 24 in. in diam bears S. 69° W. dis 31 links and a Walnut 14 in in diam bears N. 11° 45' W dis. 46 lks. said stone being in the middle of the line, and 39 chains & 62½ links from either end of the same. Then run North from the Center to the N. ¼ corner of the Section Va 10° 12' Dis 39.97 ch Set stake at 9.99½ ch for N.E. corner of Kisler's tract a Walnut stake at 19.98 ch for N.E. Corner of Bock's tract known as Lot No 3 of the S.E. ¼ of the N.W. ¼. Set Limestone 11½ x 5½ x ~~[illegible]~~ marked X at 26.64 ch for the S.E. corner of Lot No 3 of the N.E. ¼ of the N.W. ¼ owned by F. C. Smith		Continued Then run from the N.E. to the N.W. corner of Lot No 3 of the S.E. ¼ of the N.W. ¼ (Bock's tract Va 9° 15' E Dis 5.97½ ch Set Hickory stake for corner Then South from the N.W. Corner of Bock's tract to the S.W. Corner of Kisler's Va 10° 30' E Dis 20.03 ch Set Stake midway of line for the corners of Kisler & Bock's lots Then run from the S.E. Corner of Lot No. 3 N.E. ¼ of N.W. ¼ to the S.W. corner of Lot No 7 N.W. ¼ of N.W. ¼ Va. 9° E Dis 29.79 ch. Set Limestone 8 x 7 x 3 in marked X at 19.86 ch at S.W. Corner of Lot No 3 N.E. ¼ of N.W. ¼. and a Limestone 14 x 7 x 2½ in marked X at the end of the line in the bottom of the creek for the S.W. Corner of Lot No. 7 of the N.W. ¼ of the N.W. ¼ Then run from the N.W. to the S.W. corner of Lot No 7 N.W. ¼ of N.W. ¼ Va 11° 15' E Dis 10.31 ch Set Limestone 13 x 6 x 4 in at 4.99 chains for the S.E. Corner of Lot No 6 in the S.W. ¼ of the N.W. ¼ Then run west from the S.E. to S.W. Corner of Lot last mentioned Va 9° 03' E Dis 10 chains Set Lime stone 9 x 4½ x 2½ in marked X in cent of line and blazed line through (Continued on next page)

SURVEYOR'S RECORD, JOHNSON CO., NEBRASKA.

For whom Surveyed	Town	Range	Sec	Description and Minutes of Survey	Acres	Remarks and Date
				continued		1868
George Taylor Henry Kisler Charles Bock F.C. Smith	4	12	16	Then run from the N 1/4 corner to the N.E. corner of the Section Va. 9°10'E Dis. 39.70 ch. Set limestone 15x5x4 in marked X for the N.E. corner of Smith's tract in center of line. Then run from N.E. to E 1/4 corner of Sec va 10° E Dis 39.95 ch. Made temporary corner in the center of the line and run thence west to established corner on the west side of the N.E 1/4 of the Section va 9° E Dis 39.72 ch Set Limestone 10x7x4 in marked X sandway on line for the S.E. corner of Smith's tract.		September 28-29 1880 Surveyed by M. W. Cook Deputy Surveyor Johnson County Nebraska. Chainmen Charles Bock Henry Kister James Claybourn M. W. Cook.
George Taylor Lots No 6 and 7 of the NW 1/4 of N.W. 1/4					3.99 13.30 17.29	Flagman Douglas Taylor
Henry Kisler Lot No 2 of the S.E 1/4 of N.W. 1/4					4.96	The usual oath was administered to the chainmen on this survey. M. W. Cook Dept Sur. Johnson Co Neb.
Charles Bock Lot No. 3. of the S.E. 1/4 of N.W. 1/4					4.97	
F.C. Smith Lot No 3. of the NE. 1/4 of N.W. 1/4 and the N.W 1/4 of NE 1/4					26.45. 39.67.	

SURVEYOR'S RECORD, JOHNSON CO., NEBRASKA.

For whom Surveyed	Town	Range	Sec	Description and Minutes of Survey	Acres	Remarks and Date
John Dern	4	10	2	The N.W. 1/4 of Section 2 Town 4 Range 10 East of the 6th Principal Meridian Begun at the 1/4 corner on the north line of said Section and run west va 1°20'E (30.92) Thirty-nine 92/100 chains to the north west corner to said Section - crossing a Brook at 34.50 chains - Thence South va 10°30'E (38.59) Thirty-eight 59/100 chains to the 1/4 corner between Sections 2 and 3 - Thence East va 10°30'E (39.84) Thirty nine 84/100 chains to the center of said Section 2 - crossed Preston Branch at 18.00 chains - Set a redish, grey Boulder 9x9x6 inches for Corner Thence North va 10°30'E (38.59) Thirty-eight 59/100 chains to the place of beginning crossing the aforesaid Branch at 3.00 chains - 158.51	April 9th 1867 Surveyed by W L Dimlap Sur Johnson Co Neb Chainmen G.W. Delong Flagman Jno Dern Run a line through the Middle of the Section from the 1/4 corner Stone to the East 1/4 corner & set the corner Exactly Midway of said line -	

SURVEYOR'S RECORD, JOHNSON CO., NEBRASKA.

For whom Surveyed	Town	Range	Sec	Description and Minutes of Survey	Acres	Remarks and Date
E. Richards	6.	9	28			June 4th 1870
Begun at the quarter section corner on the West line of said section Twenty-Eight 28 and run East 1.a. 11°20'8. Eighty 80 chains and Eighteen 18 Links to the quarter corner on the East line of the same — Set a Red Boulder 18x12x12 inches for corner midway — (44.09 chains) for corner at the centre of the said section —						Surveyed by W. L. Dunlap Sur of Johnson Co Neb. Chainmen R. Weaver — Richards

SURVEYOR'S RECORD, JOHNSON CO., NEBRASKA.

For whom Surveyed	Town	Range	Sec	Description and Minutes of Survey	Acres	Remarks and Date
J. M. Hall	5	9	36	The S.W. 1/4 of the S.E. 1/4 of sec. 36.		Jany. 18th 1869
				Begun at the 1/4 corner on the South and run north 2 d 45 E Nineteen 89/100 (19.89) chains to a Limestone 15x14x9 inches		W. E. Dunlap Co. Sur.
				Thence East 2 d 50 E (19.89) Nineteen 89/100 chains to a Stake		Chainmen – Sworn
				Thence South 2 d 45 E (19.89) Nineteen 89/100 chains to a Limestone 17x7x3 inches –		James Wood Sr Abram W. Ackerman
				Thence west 2 d 10' 19.91 Nineteen 91/100 chains to the place of beginning		Flagmen W. H. Hale Jno H. Conler
				S.W. 1/4 of the S.E. 1/4 of sec 36 Begun at the South west corner of Section and run North 2 d 45 E 19.94 Nineteen 94/100 chains to a Stake –		
				Thence East 2 d 50 E (19.89) Nineteen 89/100 chains to a Stake –		
				Thence South 2 d 45 E (19.94) Nineteen 94/100 chains to a Stake on west bank of Yankee Creek – From which an Elm 12 inches diameter bears West 8 1/2 links distant – also a Box Elder 10 inches diameter bears S. 49 3/4 E. distant 50 links		
				Thence west 2 d 10 E 19.91 Nineteen 91/100 chains to the place of beginning	39.60	

SURVEYOR'S RECORD, JOHNSON CO., NEBRASKA.

For whom Surveyed	Town	Range	Sec	Description and Minutes of Survey	Acres	Remarks and Date
J. H. Hall.	5	9	36	Timber Lot located off the South end of the South east quarter of South west quarter Section of Section 36.		Jany 18th 1869 W. L. Dunlap Co. Sur.
				Begin at the quarter corner between Sections 1 and 36 and run west 20.10 chains (1990) thence 20 chains to a Stake on west bank of Yankee Creek from which a Box Elder 10 inches bears S 45° E distant 25 links — Also a white Elm 12 inches diameter bears West distant 8 links Thence North 9° 40' E (5.52) five 52/100 chains to a Stake — — Thence East 10° E (19.90) nineteen 90/100 chains to a Stake — thence South 9° 40' E (5.53) five 53/100 chains to the place of beginning —	10.99+	Chainmen — Lewis James Hood Sr Abraham Ackerson Flagman W. H. Hale Jno H. Conlee

SURVEYOR'S RECORD, JOHNSON CO., NEBRASKA.

For whom Surveyed	Town	Range	Sec	Description and Minutes of Survey	Acres.	Remarks and Date
John. H. Conlee	5	9	36	North half and the South east quarter of the South east quarter of Section 36		January 18th 1869 H. L. Dunlap Co. Sur.
				Begun at the South east corner of said Section 36 and run North on 9°45' E 39.60 thirty-nine 60/100 chains to the quarter corner. Thence west on 10' E, to the quarter corner on the west side of said Section distance 79.54 chains and Set a Limestone 18×14×2 inches at centre of section —	79.12	Chainmen — Sworn James Wood Sr Abraham Ackerman Flagmen H. H. Hale Jno. H. Conlee
				thence run South on 9°40' E (19.89) nineteen 89/100 chains — Set a limestone 15×14×3 inches for corner — Thence run East on 9°50' E (19.89) nineteen 89/100 chains. Set a limestone for corner — thence South 9°45' E (19.89) nineteen 89/100 chains to a limestone 19×7×3 inches for corner ~~on the~~ South line of Section — thence East on 9°50' E (19.90) nineteen 90/100 chains to the place of beginning viz the S.E. corner of sec 36	39.60	

SURVEYOR'S RECORD, JOHNSON CO., NEBRASKA.

For whom Surveyed	Town	Range	Sec	Description and Minutes of Survey	Acres	Remarks and Date
Jno. H. Conlee	5	9	36	A Prairie Lot. Fractional Lot No 1 Begun at the center of the said Section 36 and run South va 9°45' E (19.99) nineteen 99/100 chains to a lime stone 15x14x3 inches — Thence west va. 9°50' E (4.03) four 3/100 chains. Set a limestone 18x7x3 inches for corner from which an Elm 40 inches diameter bears S 4° E. 21 links also an oak 4 inches diameter bears N 1° E. 12 links Thence North va 9°45' E (19.99) nineteen 99/100 chains to a limestone 12x7x5 inches on East bank of Yanker Creek, from which an oak 14 inches diameter bears S. 11½ W distant 44 links. also an Elm 12 inches diameter bears N. 28° W. distant 40 links — thence East va 9°50' E (4.03) four 3/100 chains to the place of beginning — 8.+		Jany 18th 1869 W L Drinlaf Co Sur. Chainmen — Sworn James Wood Sr Abraham Ackerman Flagman W H. Hale Jno H. Conlee

SURVEYOR'S RECORD, JOHNSON CO., NEBRASKA.

For whom Surveyed	Town	Range	Sec	Description and Minutes of Survey	Acres	Remarks and Date
James Wood Sr.	5	9	36	The S½ of the north East ¼ of Section 36 Run from the quarter corner on the east line of said Section va 9°45' E distance 19.89 nineteen 89/100 chains to a Stake — Thence west va 9°40' E (39.76) thirty nine 76/100 chains — Set a Stake for corner from which an Elm 5 inches diameter bears N 51° E distant 4 links — also a Walnut 6 inches diameter bears N. 67° E distant 15 Links — thence run South va 9°30' E (19.89) nineteen 89/100 chains to the center of the said Section — Thence run East va 9°30' E (39.76) thirty nine 76/100 chains to the place of beginning	79.08	Jany 19th 1869 W. L. Dunlap Co. Sur Chainmen. Sworn W. B. Conler Jas Wood Jr Flagmen Jno H. Conler James Wood Sr to creek from Starting point 8.50 chains West line to Bayou 8.50 ch to Yankee Creek 18 ch To second crossing 22 ch — From the ¼ corner on north line of Section to Yankee creek 25.00 chains to Bayou 3.00 ch

SURVEYOR'S RECORD, JOHNSON CO., NEBRASKA.

For whom Surveyed	Town	Range	Sec	Description and Minutes of Survey	Acres	Remarks and Date
George Goracke	5	10	10	The East half and the North west quarter of the South East quarter of Section 10 Begun at the South East Corner of Section 10 and run North va 10 45' E. (40.04) forty too chains to the quarter Corner — Thence West va 10 0 25 (80.12) Eighty 12/100 chains to the quarter Corner on the west of Said Section ten (10) and Set a Stake midway of said line viz 40.06 Forty 6/100 chains from Either Corner — Said Stake is on the South bank of the Nemaha, from which a Box Elder 10 inches diameter bears South 59° East distant 37 Links — Also an ash 6 inches diameter Bearing North 75° 30' East distant 47 Links — Thence run South va 0 05 E (39.90) thirty nine 90/100 chains to the quarter corner between Sections 10 and 15 — Thence East va 0 55 E. 40.58 Forty 58/100 chains to the place of beginning — Thence run East from a Stake midway on the line from the Centre of Section South to the S.E. Corner — to a Stake midway on the long from the S. East corner of the Section to the quarter corner and set a stake midway — whole distance 40.32 Forty 32/100 chains — At (20.16) Twenty 16/100 chains set a stake for Corner		March 1st 1869. W. L. Dunlap Surveyor of Johnson Co Neb. Set a Stake midway viz 20.02 chains Came to a Brook at 32.50 chains — Run 6 feet N of an Elm 20 inches diameter between 1st and 2d crossing of this Brook 2d crossing 33.50 chains — to 3d crossing 35.00 chains — to Nemaha 38.50 chains — Chainmen — Sworn John Goracke Frank Sowva Flaggmen, George Goracke Thomas Goracke. To the Nemaha 36.58 chains — to Slough 39.58 chains —

SURVEYOR'S RECORD, JOHNSON CO., NEBRASKA.

For whom Surveyed	Town	Range	Sec	Description and Minutes of Survey	Acres	Remarks and Date
F. M. Dominick	4	10	3	The S ½ of the N.E. ¼ and the N.E. ¼ of the S.E. ¼ of Section 3.		April 28th 1869. Surveyed by W. L. Dunlap Co. Sur.

Begun at the quarter section corner on the East line of said section Three and run West va 9° 6. Eighty chains to the quarter section corner on the West line — Set a stone for corner in the centre of the section x x inches and also a Gray Boulder 4x6x10 inches half way from the quarter corner on the East to the centre is at Twenty chains — Thence run North from the (¼) quarter corner on the East North va 10° 6. Thirty nine chains to the North East corner of section Three — Set a stone 6x6x11 inches for the North East corner of South half of the North East quarter of section Three — Thence run North from the centre of section three to the quarter corner of said section Three setting a stone for the North West corner of the South half of the North East quarter of the said section Three — Thence South from the quarter corner on the East of said section Three Forty chains to the South East corner of section Three — Setting a stone for the South East corner of the North East quarter of the South East quarter of the said section Three — Thence West va 10° 6 Twenty chains to the South West corner of the North East quarter of the South East quarter of section Three —

Thence North va 10° 6 Twenty chains to the North West corner of the said N.E. quarter of the South East quarter of section Three

Chainmen
John Deer
Bill Johnny

SURVEYOR'S RECORD, JOHNSON CO., NEBRASKA.

For whom Surveyed	Town	Range	Sec	Description and Minutes of Survey	Acres	Remarks and Date
Wm. Collins	4	10	3 & 10	The S.W. 1/4 of the S.E. 1/4 and the S.E. 1/4 of the S.W. 1/4 of Section 3 and the North 1/2 of the N.W. 1/4 of Section 10.		April 28th 1869 Surveyed by W. L. Dunlap Chainmen Bill Johnny Drinnny Field Notes lost or mislaid

SURVEYOR'S RECORD, JOHNSON CO., NEBRASKA.

For whom Surveyed	Town	Range	Sec	Description and Minutes of Survey	Acres	Remarks and Date
Alexander Bivins	5	11	29	A one acre Lot off the S.E. corner of the N.E. 1/4 of the S.E. 1/4 of Section 29 Begun at the said S.E. corner of the N.E. 1/4 of the S.E. 1/4 of said Section 29 and run North 10° 30' E (1.50) fifty links to North line of the road - and there set a Stake - from a Stake 50 links west, Thence run West on 10° 15' E (4.00) four chains and set a Stake for corner - Thence North on 10° E. (2.50) two 50/100 chains and set a Stake for corner - Thence East on 10° 15' E. (4.00) four chains and Set a Stake for corner on West line of the road running along the west side of Osamuch - Thence South on 10° E (2.50) two 50/100 chains to the place of begining - Containing one 1 acre - More or less		March 20th 1869 Surveyed by W. L. Dunlap Co. Sur.

SURVEYOR'S RECORD, JOHNSON CO., NEBRASKA.

For Whom Surveyed	Town	Range	Sec	Description and Minutes of Survey	Acres	Remarks and Date
James Matlox	4	9	13	A Timber Lot of 5 acres in the N.W. 1/4 of section 13 Town Four North Range Nine East Begun at the South East Corner of a Timber Lot Sold by Jas Goldsby to Geo. A. Ballard and Twenty chains East of the 1/4 Corner on the West line of said Section 13 — and run East 20 4 East Ten chains — Thence North 20 33 East Five chains — Thence West 20 50 East Ten chains — Thence South 20 33 East Five chains to the place of beginning — Containing Five Acres more or less	5,00	March 19th 1869 Surveyed by W. L. Dunlap Co. Sur. Chainmen. Sworn George Bonwell Price King Flagman James Matlox
J. H. Clagget	Block 22	Lot 6		City of Tecumseh 66 by 190 ft		Surveyed April 14th 1874 by W. L. Dunlap — City Engineer Set a Fossil Limestone 14x8x6 inches at the North West Corner of Lot No 6 and also a Limestone of Same Kind 12x14x5 ~~15x9x4~~ inches at the South West Corner — and a Limestone — Same Kind at the North East Corner of Lot No 9 And also a Limestone Same Kind — 15x9x4 inches at the South East corner of Lot No — 9 —
	"	7		66 " 190 "		
	"	8		66 " 190 "		
	"	9		66 " 190 "		

SURVEYOR'S RECORD, JOHNSON CO., NEBRASKA.

For whom Surveyed	Town	Range	Sec	Description and Minutes of Survey	Acres	Remarks and Date
James Compton	6	10	30	The S.W.1/4 of Section 30 and		May 17th 1869
E. B. Taylor	6	10	31	the West 1/2 of the N.W.1/4 and		
				the N.W.1/4 of the S.W.1/4 of Section		Surveyed by
				31.		W. L. Dunlap
						Co. Sur.

Begun at the south west corner of Section Thirty-one and run North va 10°6 Thirty-nine chains and Eighty-two links to the quarter section corner - set a red Boulder 11x9x6/2 inches for corner midway on this line ie Nineteen chains and Ninety-one links from Either corner -

Thence East va 11° E. Nineteen chains and five links to N.E. corner of the West half of the North West quarter of Section Thirty-one -

Thence South va 10°30 E Fifty nine chains and Seventy-four links

Thence West va 11° E. Nineteen chains and Seventy-two links to the place of beginning -

Thence run North, from S W corner of sec 30-6-10 va 10°30 E. Thirty-nine chains and Ninety one links - to the quarter corner of Section Thirty -

Thence East va 11° E from the quarter Section on the West to the quarter Section Corner on the East of said Section Thirty - distance Seventy-Eight chains and Seventy links - Set a Stake for corner in centre of Section (fractional) at Thirty-Eight chains and Seventy links from Starting point -

Chainmen
T. E. Hibbarts
James Compton

Flagman
E. B. Taylor.

SURVEYOR'S RECORD, JOHNSON CO., NEBRASKA.

For whom Surveyed	Town	Range	Sec	Description and Minutes of Survey	Acres	Remarks and Date
Charles Best	4	11	9	The S.W. ¼ of Section 9		April 22d 1869
Begun at the quarter corner on the West and run East va 10°32' East Eighty chains and forty-eight Links to the quarter corner on the East — Set a Limestone 19x13x4 inches for corner in the Centre of said Section Nine —						Surveyed by W. L. Dunlap Co. Sur.
						Chainmen Self & C. Best
						Flagbearers C Best Jr & H. Best

SURVEYOR'S RECORD, JOHNSON CO., NEBRASKA.

For whom Surveyed	Town	Range	Sec	Description and Minutes of Survey	Acres	Remarks and Date
James D. Gilbert	4	11	9	The S. 1/2 and N.W. 1/4 of S.E. 1/4 and the S.W. 1/4 of the N.E. 1/4 of Section 9		April 23d. 1869 Surveyed by W. L. Dunlap Co. Sur.

Begun at the quarter section corner on the south and run East va 10°35' E. Forty chains and six links to the South East corner of said section Nine – Thence run North va 10°30' East Thirty-nine chains and seventy-four links to the quarter section corner on the East line of Sec Nine – Set a Limestone 19x14x2 inches for corner midway on this line – for the N.E. corner of the south half of the South East quarter of said section Nine – Thence run West va 10°30' E. Twenty chains and three links – Thence North va 10°20' East Thirty-nine chains and Eighty-one links – Thence West va 10°12' E Twenty-chains and Eighteen links to the North west corner of the South west quarter of the North East quarter of section Nine – Thence South va 10°32' East – Fifty-nine chains and sixty-four links to place of beginning at the quarter corner on the South line of said section Nine

Chainmen, Sworn
John Irwin
Thos Gilbert

SURVEYOR'S RECORD, JOHNSON CO., NEBRASKA.

For whom Surveyed	Town	Range	Sec	Description and Minutes of Survey	Acres	Remarks and Date
James Straight	4	10	1	N.E. 1/4 of Section 1		April 24th 1869
Begun at the quarter (1/4) Corner on the North line of Section One (1) and run East va 10°15' E. 39.90 Chains to the North East corner of said Section One (1) — Thence South va 10°15' E. 39.55 chains to the quarter Corner on the East line of said Section One (1) —— Thence West va 10° E. 39.47 chains to the Centre of Section One (1) — Thence North va 10°15' E 39.58 chains to the place of beginning						Surveyed by W. L. Dunlap Co. Sur. Chainmen Jeremiah Straight Thomas McKinzie Flagmen James Straight W. M. Stewart

SURVEYOR'S RECORD, JOHNSON CO., NEBRASKA.

For whom Surveyed	Town	Range	Sec	Description and Minutes of Survey	Acres	Remarks and Date
J. M. Blackburn	4	10	1	S.W. ¼ of Section 1		April 24th 1869
Begun at the Centre of section One (1) and run South va 10° E. 39.76 chains to the Quarter (¼) corner on the South line of Said Section — Crossed a Brook at 10 and again at 24 chains — Thence run West va 9° 30' E. 39.74 chains to the South West corner of the aforesaid section — Thence North va 10° E 39.90 chains to the (¼) quarter corner on the West line of Said section — Thence East va 9° 25' E 39.47 chains to the place of beginning —						Surveyed by W. L. Dunlap Co. Sur. Chainmen, Sworn Jeremiah Straight Thomas McKinzie Flaggmen Jno Straight W. M. Stewart
W. M. Stewart	4	10	1	N.W. ¼. sec — one		April 24th 1869
Begun at the Centre of said section One (1) and run West va. 9° 25' E. Thirty-nine chains and Forty-seven links to the quarter corner on the West line of said Section — Thence North va 9° 55' E Thirty-Eight chains and Nine links to the North West corner of said Section One — thence East va 10° 22' E. Thirty-nine chains and Eighty-Eight links — to the quarter Corner — — — Thence South va 10° 05' E Thirty-nine chains and Fifty-Eight links to the place of beginning —						Surveyed by W. L. Dunlap Co. Sur. Chainmen (Sworn) Jeremiah Straight Thos. McKenzie Flaggmen Jno Straight W. M. Stewart

SURVEYOR'S RECORD, JOHNSON CO., NEBRASKA.

For whom Surveyed	Town	Range	Sec	Description and Minutes of Survey	Acres	Remarks and Date
James Murphy Lawrence Murphy	4	10	4 9	The S½ of the N.W.¼ and the S.W.¼ of section 4 and the N½ of the N.W.¼ of section 9. — 4 — 10		April 27th 1869 Surveyed by W. L. Dunlap Co. Sur.

'Begun at the North West Ce

Begun at the North West corner of the South West quarter of the North West quarter of Section Four and run South 79 · 8°45' E.
to the quarter corner - - - - Thence South 79 9°45 East to the South West corner of said Section Four - - - Thence South 79 9°45' E. To the the South West corner of the North half of the North West quarter of Section Nine - - Thence East 79 9°45' E Seventy-nine Chains and Seventy-Eight links to the East line of said Section Nine - Then begin Midway on the last line and run North 79 9°15 East

Chainmen
James Murphy Sr
Pat. Morrisy

Flaggmen
Jas Murphy Jr
Lawrence Morrisy

SURVEYOR'S RECORD, JOHNSON CO., NEBRASKA.

For whom Surveyed	Town	Range	Sec	Description and Minutes of Survey	Acres	Remarks and Date
Israel Loomis	5	10	32	The S. 1/2 of the N.W. 1/4 of Sec 32		May 14th 1869
				Begun at the quarter Corner between Sections 31 and 32 and run North va 10° E. Thirty nine chains and Eighty-Eight links to the North West corner of Section 32 and set a Limestone 9x14x5 inches for Corner Midway on the said line — Thence run South va 9°45' E from the quarter Corner between sections 29 and 32 to the Centre of same Thirty-nine chains and Eighty links - set a stake for Corner Midway on this line, ie Nineteen chains and Ninety links from either Corner — Thence run South va 9°45' E. Nineteen Chains and Ninety links to the South East Corner of the North half of the South West quarter of Section 32 — Thence run West va 9°30' East Thirty-nine Chains and Seventy-three links to the South west corner of the North half of the South west quarter of said Section 32		Surveyed by W. L. Dunlap Co. Surr Chainmen George Linford Alfred Loomis Flaggmen Israel Loomis. Here set a Limestone 12 by 7 by 3 for Corner —
George Drouseau	4	11	32	South East quarter		Surveyed April 26th 1870 By W L Dunlap Co. Surr
				Begun at the quarter corner between sections Twenty Nine and thirty two and run South va 10°15' East Eighty chains and Twenty-Eight links to the quarter Corner on the south line of said Section Thirty-two set a stake midway of this line for Corner — Thence run from the quarter Corner on the West line of Said Section to the quarter Corner on the East Distance Eighty Chains — Leaving the temporary Corner on the first line as the Established Corner in the Centre of said Section —		Chainmen Clinton Hickey Moram Ackerson Flaggmen S. S. Rodgers Ed Rodgers

SURVEYOR'S RECORD, JOHNSON CO., NEBRASKA.

For whom Surveyed	Town	Range	Sec	Description and Minutes of Survey	Acres	Remarks and Date
Jno. Wilson (scotch)	6	10	25	A line thro the centre East to West — The W 1/2 of S.E. 1/4 and the E 1/2 of the S.W. 1/4 of Sec 25		May 18th 1867 Surveyed by W. L. Dunlap Chainmen Oscar Holden J. Wilson Flagbearers H. Wilson C. Wilson

Begun at the quarter Section Corner on the East line of the said Section Twenty-five and run West va 10°10'E. Seventy-nine 79 Chains and Fifty-six 56 Links to the quarter Section Corner on the West line of said Section — Set a Red Boulder 12X8X6 inches at the North East corner of the W 1/2 of the S.E. 1/4 and also a Red Boulder 12X11X5 inches for corner at the North West Corner of the E 1/2 of the S.W 1/4 said Section — Also set a Red Boulder at the Centre of the Section — The whole length of the North Line of the said land belonging to the above mentioned owner being Thirty-nine 39 chains and Seventy-Eight 78 Links —

SURVEYOR'S RECORD, JOHNSON CO., NEBRASKA.

For whom Surveyed	Town	Range	Sec	Description and Minutes of Survey	Acres	Remarks and Date
Frederick John	6 ~~11~~	11 ~~6~~	19	A Timber Lot Sold by Fred. John to Gramman		Surveyed May 20th 1869 Surveyed by W. L. Dunlap Co. Sur.
Begun at the S.E. corner and run to the S.W. corner of the N½ of the N.W.¼ instead of thro. centre.						
Begun at the ~~Center of the section~~ Corner on the East line and runt West va 11°E. Thirty-nine[39] chains and Eighty-Eight[88] Links to the quarter Section Corner on the West line of the said Section Nineteen[19] — Then begun at a point Twenty-~~Six~~ six[26] chains and Eighty Six[86] links West from the above mentioned Centre Corner on aforesaid line — and run South va 11°E Two[2] chains and Thirty-~~Seven~~ seven[37] links — Thence West va 11°E. Eight[8] chains and Fifty[50] links — Thence North va 11°E. Two[2] chains and Thirty Six[36] links to the First mentioned Line — thence East va 11°E on said line Eight[8] chains and Fifty[50] Links to the place of beginning of this Lot — Containing two acres more or less	2,01				Area 2 acres — Flagman Henry Hammond Chainmen Henry Lyon Holoway
Holloway				Timber Lot bot from Fred'k John		Surveyed May 20th 1869 By W. L. Dunlap Co. Sur
Begun at the South East Corner of the above described Lot of Grammans and run South va 11°E. Fifty nine[59] Links — Thence West va 11°E. Eight[8] Chains and Fifty[50] Links — Thence North va 11°E Fifty-nine[59] Links to the South West Corner of Grammans Lot — Thence East along the South line of Grammans Lot to the place of beginning — Containg, 50 acre more, 50 or less						Chainmen, Holloway Henry Lyon

SURVEYOR'S RECORD, JOHNSON CO., NEBRASKA.

For whom Surveyed	Town	Range	Sec	Description and Minutes of Survey	Acres	Remarks and Date
Henry Branfas	6	11	19	Begun midway on the West line of the North West quarter of Section Nineteen and run East va 11° E. Four chains and Fifty-two Links to the North West corner of Grannamans Lot.— Thence North 23° East Ten Chains and Seventy-nine Links— Thence West va 11° East Eight chains and Seventy Links to the said West line of the N.W. quarter of Sec— Nineteen— Thence South along said line va 10°30' E. Nine chains and Ninety-two Links to the place of beginning—		May 20th 1869 Surveyed by W. L. Dunlap Co. Sur. Chainmen Holloway H. Lyon See description on opposite page viz. 174
Silas Berry	6	11	19	Sold by Frederick John to Silas Berry. Begun at the South East corner of Holloways Lot and run South va 11° E. One chain and Eighteen Links— Thence West va 11° E. Eight chains and Fifty Links— Thence North va 11° E One chain and Eighteen Links to the south West corner of Holloway's Lot— Thence East along the South Line of Holloway's Lot to the place of beginning		May 20th 1869 By W. L. Dunlap Co. Sur. Chainmen Holloway Henry Lyon area 1 acre more or less

SURVEYOR'S RECORD, JOHNSON CO., NEBRASKA.

For whom Surveyed	Town	Range	Sec	Description and Minutes of Survey	Acres	Remarks and Date
George Doach	6	10	24	A line between Sections 24 and 25 to re-establish the quarter (¼) corner Stone which had been thrown down and its position lost —		May 20th 1869 Surveyed by W. L. Dunlap Co. Sur.
				Begun at the ~~quarter (¼)~~ corner on the East line of Section Twenty-four and Twenty-five as aforesaid and run West va 10°15' East Seventy-nine chains and Sixty four links to the ~~quarter (¼)~~ corner on West line of Sections ~~and~~ Twenty-four and Twenty-five and re-established the said corner between the said Sections on a Straight line and midway of said line ie Thirty-nine chains and eighty-two links from Either corner —		Chainmen Henry Nasmunds Lion Flagman Geo Doach Indian John
Andrew Cook Sold	190 feet			from S.W. Corner of Blk 36 ft North to alley & E 132.		190 132/5 8
To Masonic Fraternity	24 feet			From Alley South		
" C.R. Bryant	22 "			" Murons "		
" Squires	20 "			" Bryant "		
" Shellenberger	22 "			" Squires "		

SURVEYOR'S RECORD, JOHNSON CO., NEBRASKA.

For whom Surveyed	Town	Range	Sec	Description and Minutes of Survey	Acres	Remarks and Date
G. W. Hefly at request of Andrew Cook Sr	6	10	11	The N.E. 1/4 of Section 11		May 21st 1869 Surveyed by W. L. Dunlap Co. Sur. Chainmen A. Cook Jr Bertram Grawb Flaggmen A. Cook Sr James Cook

Begun at the centre of Said Section and run North va 10° E. Thirty-Eight and ~~75~~ chains to the South Edge of a Small Lake, one chain and Twenty-five links South of the corner (Submerged in water) — Crossed a Brook at one chain and Twenty-five links and the Little Nemaha at Eleven chains ——

Then run from the Said Starting point East va 10°41' East Thirty-nine chains and Eighty-Eight links to the quarter (1/4) corner on the East line of Said Section —

Thence run North va 9°46' East Forty chains to the North East corner of Said Section Eleven Town and Range aforesaid —

Crossed the Little Nemaha River at 27,50 chains North of Starting point — on this line —

SURVEYOR'S RECORD, JOHNSON CO., NEBRASKA.

For whom Surveyed	Town	Range	Sec	Description and Minutes of Survey	Acres	Remarks and Date
Benj. Luschbaugh	6	11	29			May 22d. 1869
			21	Begun at the North East corner of section Twenty-nine 29 and run South va 10°30' East. Thirty-nine 39 chains and Seventy-four 74 Links to the quarter section corner - Set a Stake for Corner midway (19,87) chains from Either Corner - Thence run West va. 10°26' E Eighty 80 chains and Four 4 Links to the quarter Corner on the West. - Set Stakes at centre and at each out of Ten 10 chains - - Thence run South va 10°26' E. Thirty-nine 39 chains and Eighty 80 Links to the South west Corner of the said Section Twenty-nine 29 - Setting Stake for Corner Nineteen 19 chains and Ninety 90 Links from Starting point -		Surveyed by W. L. Duncan D. S. Sur Chainmen John Morris Henry Jones Flagmen - Silas Morris Amos Curtis -
				Then Begun at the South West Corner of Section Twenty-one 21 and run East va. 10°30' E Eighty 80 chains and Twenty-five 25 Links to the South East Corner - Thence run from the quarter section Corner on the South to the quarter section Corner on the North va. 10°20' E. Seventy-nine 79 chains and Eighty-seven 87 Links - Set Corner Midway - Thence run West va. 10°30' E. Forty 40 chains and Sixteen 16 Links to the quarter Corner on the West - Set a Stake for Corner Midway is at 20,08 chains from Either Corner - - Thence run East va 10°30' E from a Stake Nineteen 19 chains and Ninety Seven 97 South of the centre of the said Section Twenty-one 21 -		
				Thence run West from the South East corner to the South west corner of the North half of the North East quarter of Section Twenty-one va 10°30' E Distance Forty 40 chains - Set a Stake for Corner Midway on this line - is Twenty 20 chains from Either end		

SURVEYOR'S RECORD, JOHNSON CO., NEBRASKA.

For whom Surveyed	Town	Range	Sec	Description and Minutes of Survey	Acres	Remarks and Date
Adam Hart	5	10	33	W 1/2 of S W 1/4 Sec. 33		June 9th 1869
	4	10	4			
Begun at the quarter section Corner between Sections Thirty-two and Thirty-three and run East Va 9'45" E. Twenty chains --- Thence run South from the centre of Section Thirty-three to the quarter section between Sections Thirty three and Four --- Thence run West Va 10'16" E. Thirty nine chains and fifty Links Setting a Stake midway on said Line for Corner to the West half of the South West quarter of Section Thirty three						Surveyed by W. L. Dunlap Co. Surv. Chainmen James Murphy Jr Henry Eberhart

SURVEYOR'S RECORD, JOHNSON CO., NEBRASKA.

For whom Surveyed	Town	Range	Sec	Description and Minutes of Survey	Acres	Remarks and Date
Thomas Johnson	5	10	12	East 1/2 of the S.E 1/4 of Sec 12		June 1st 1869
	5	11	7	West 1/2 of the S.W 1/4 of Sec 7		Surveyed by W. L. Dunlap Co. Sur.

Begun at the quarter Corner between Sections Twelve and Thirteen and run East va 10° E. Thirty Nine Chains and Eighty nine Links to to the South East corner of said Section Twelve — Thence run East va 10°10' E. Seventy Nine chains to the South East corner of Section Seven — Set a Grey Boulder for the South East corner of the West half of the South West quarter of Section Seven Town Five Range Eleven — — — Thence run West va 10° E Seventy Eight chains and Eighty two Links from the quarter Corner on the East to the quarter Corner on the West of the aforesaid Section Thirteen — Set a Grey Boulder 11x6x4 inches for the North East corner of the aforesaid West half of the South West quarter of Section Seven — distant from the quarter Corner on the West Eighteen Chains and Eighty Six Links — From this corner an Elm ten inches in diameter bears North 56' East 55 Links also an ash Eleven inches in diameter bears North 27½ East distant 65 Links — Thence run West va 10°50' E Seventy Nine chains and Seventy four links from the quarter Corner on the East of Section Twelve to quarter Section Corner on the West — Set a Corner at the North West of the East half of the South East quarter of Section Twelve in Said Town Five North Range Ten East —

Thence run South from the last named corner va 10°10' E. Thirty nine chains and Seventy four links to the South West corner of the East half of the South East quarter of the aforesaid Section Twelve — where I placed a Grey Boulder 12x10x7 inches for Corner.

Chainmen
Chris. H. Brinkman
Geo. Meyer

SURVEYOR'S RECORD, JOHNSON CO., NEBRASKA.

For whom Surveyed	Town	Range	Sec	Description and Minutes of Survey	Acres	Remarks and Date
Christian H. Brinkman	5	10	13			June 2d 1869
Wm Stevens heirs						
Patrick Lane						Surveyed by
David Whisler						W. L. Dunlap
						Co. Sur.
				Begun at the quarter Corner of section Thirteen in Town and Range aforesaid and run West va 10°40' East Seventy-Nine Chains and Ninety and one half links Crossed the Big Nemaha at Twenty chains - again at Twenty-four chains - again at Twenty-Seven chains and Fifty Links - again at Thirty-five Chains and Fifty Links and again at Thirty-nine chains and Seventy five Links -- Set a stake for Corner to the centre of said Section Thirteen Four Links West of a large Cottonwood Stump. From said Corner a Maple Ten inches in diameter bears North 26½° East distant Fifty-Five Links - Also a Maple Seven inches in diameter Bears South 4° East distant Forty Six Links -- Then run South West va 10°40' E. Crossed Fourteen chains - to Big Nemaha Thirty Seven chains and Seventy-Links + again crossed the Nemaha at Thirty two chains run Whislers Ford + Then again the Seventh and last time at Thirty-five chains and Twenty-five Links - 32 inches North of an Elm on the North Bank of Nemaha	Chainmen Christ. H. Brinkman Geo. Meyer Flaggman Tom Stevens	
				Set a Stake for Corner at the South West corner of the East half of the South East quarter of said Section Thirteen between Brinkman and Whisler		

SURVEYOR'S RECORD, JOHNSON CO., NEBRASKA.

For whom Surveyed	Town	Range	Sec	Description and Minutes of Survey	Acres	Remarks and Date
Geo. Meyer Jno. Rhinehart	5	11	18	A line thro the center of Section 19 from West to East		June 2d. 1869 Surveyed by W. L. Dunlap Co Sur Chainmen Christ H. Brinkman Thomas Johnson Flagman Geo Meyer
Begun at the quarter Section corner on the west and run East Va 10°15' E. Distance Seventy-Eight Chains and Seventy-Eight Links and set a Grey Granite 15X12X3 inches for Corner Forty chains from the quarter corner on the East and Thirty-Eight Chains and Seventy-Eight links from the quarter corner on the West of said Section Eighteen (Fractional) as a corner to the Center of said Section 18.						

SURVEYOR'S RECORD, JOHNSON CO., NEBRASKA.

For whom Surveyed	Town	Range	Sec	Description and Minutes of Survey	Acres	Remarks and Date
James M. Ross	5	10	27 28	E½ of N.E.¼ 28 and N½ of the N.W.¼ of Sec 27.		June 5th 1869 Surveyed by W. L. Dunlap Co. Sur.

Begun at the quarter section Corner between Sections Twenty-Seven and Twenty Eight and run North va 10°15' E. Thirty-nine chains and Seventy-Seven Links - Set a Limestone 11X11X5 inches for Corner to the North half of the North West quarter of Twenty Seven Midway on this line ie - Nineteen chains and Eighty-Eight Links and one half link from Either Corner -

Thence run West va 10°15' E. from the North East corner to the quarter corner on the North line distance Forty chains and Ten links and set a Corner Midway on this line ie Twenty chains and Five links from Either Corner - - - - - Then run from the quarter Corner on the East to the quarter corner on the West line of Section Twenty Seven. Bearing va 10°15' E Distance Eighty-chains and Fifty-three Links - Set a Limestone 39X11X6 inches for Corner in the Centre of Section Twenty Seven and also a Limestone 29X8X3 inches for corner Midway between the Centre of Said Section and the quarter Corner on the West

Chainmen
John Carmoody
James M. Ross Jr

Flaggman
John McGlinn

SURVEYOR'S RECORD, JOHNSON CO., NEBRASKA.

For whom Surveyed	Town	Range	Sec	Description and Minutes of Survey	Acres	Remarks and Date
Patrick McGlinn John McGlinn Bernard McGlinn	5	10	27 28			June 6th 1869 Surveyed by W. L. Dunlap Co. Sur.
				Begun at the centre of Section Twenty-Seven and run North va 10°16' E. Thirty-Nine Chains and Eighty-one Links to the quarter Corner on the North line		Flaggmen Jeffy Ross
				Thence run West from the the South East Corner of the North half of the North West quarter to the South West Corner of said North half of the North West quarter of Section Twenty Seven. Set a Lime Stone Marked "80 R" for a Corner Midway on this line is Twenty chains and Five links from Either Corner — Thence run from the quarter Corner on the East to the centre of Section Twenty-Seven Bearing 10°10' E. Distance Forty chains and Twenty Six link & a half		Chainmen John Carmody Jr J. M. Ross

SURVEYOR'S RECORD, JOHNSON CO., NEBRASKA.

For whom Surveyed	Town	Range	Sec	Description and Minutes of Survey	Acres	Remarks and Date
John Carmody Jr	5	10	27			June 6th 1869 Surveyed by W. L. Dunlap Co. Sur.
				Begun at the centre of Section Twenty-seven and run South 2a 10' E. Thirty-Nine Chains and Seventy three links. Set a Corner midway on this line Nineteen chains and Eighty-six and one half links from Either Corner		Chainmen J. M. Ross John McGlinn Flaggman John Carmody Jr

SURVEYOR'S RECORD, JOHNSON CO., NEBRASKA.

For whom Surveyed	Town	Range	Sec	Description and Minutes of Survey	Acres	Remarks and Date
Henry Eberhart	5	10	33	S. E. 1/4		June 9th 1869 Surveyed by W. L. Dunlap Co. Sur.
Begun at the quarter corner on the west line of said section Thirty three and run East 79°40' E Eighty chains to the quarter corner on the East line - Crossed Brewer Branch at Forty Six chains and fifty links - Set a stake for corner to the centre of this section Forty chains from either corner - Thence sighted and staked the line from the said Centre to the quarter corner on the South without measuring -						Chainmen James Murphy Jr Harrison Butterfield Flaggman Adam Hart

SURVEYOR'S RECORD, JOHNSON CO., NEBRASKA.

For whom Surveyed	Town	Range	Sec	Description and Minutes of Survey	Acres	Remarks and Date
Wm Goold	5	11	33	E/2 of the S.W. 1/4 of 33		June 9th 1869 Surveyed by W. S. Dunlap Co. Sur.
Begun at the Centre of Section and Sighted and Staked the line to the quarter corner on the south line as in Eberhards Survey — Thence run West va 10°56 Thirty nine chains and Seventy three link to the Sou the West corner of said Section Thirty-three - Set a stake for South West corner of the said East half of the South West quarter of Section Thirty three — Midway on this line ie Nineteen chains and Eighty Six and a half links from Either Corner Thence run North va 10°04 E. Thirty nine chains and Seventy-four links to the North West corner of the said East half of the South West quarter of Section Thirty three — Thence East va 9°45 E. Twenty chains to the place of beginning						Chainmen James Murphy Jr Harrison Butterfield Flagguman Adam Hart Henry Eberhart
This to certify that I did Survey the same Land for John Cochran and find the same to be Correct as Surveyed by Wm S. Dunlap this 28th day of April 1877 Willis P Cole Co Sur						

SURVEYOR'S RECORD, JOHNSON CO., NEBRASKA.

For whom Surveyed	Town	Range	Sec	Description and Minutes of Survey	Acres	Remarks and Date
J. B. Sharratt	5	12	18			June 10th 1869 Surveyed by W. L. Dunlap Co. Sur.
	5	11	12			Chainmen H. A. Sutherland Frank. Sharratt Flaggman J B Sharratt

Begun at the North West corner of Section Eighteen and run North Va 10°15' E. Thirty-Nine chains and Ninety-four links to the quarter corner between Sections Seven and Twelve and Set a stake for corner Midway on the line — Thence run West va 12° E Forty chains and Twenty links to the quarter Corner between Sections Twelve and Thirteen and Set a corner Stake Midway on said line ie Twenty chains and Ten links from Either Corner Thence run North from the last Mentioned Corner Stake va 10°15' E — Twenty chains — Set a Stake for Corner to the South East quarter of the South East quarter of Section Twelve — Thence run East va 11° E. Twenty chains and Two links to the North East Corner of the said South East quarter of the South East quarter of Section Twelve.

Thence run East va 10°09' E — Eighteen Chains and Ninety one links from the North West corner of Section Eighteen and Set a corner to the South East of the South West quarter of the South West quarter of Section Seven Town Five North Range Twelve East — Thence run North va 10°10' E Nineteen chains and Ninety-Seven links and set Stake for Corner to the last mentioned quarter — Thence run West va 10°20' E Eighteen chains and Ninety one links to the North West corner of the South West quarter of the South West quarter of said Section Seven

SURVEYOR'S RECORD, JOHNSON CO., NEBRASKA.

For whom Surveyed	Town	Range	Sec	Description and Minutes of Survey	Acres	Remarks and Date
S. L. Cox	5	11	23	The S.E.1/4 of Section 23		June 11th 1869 Surveyed by W. L. Dunlap Co. Sur. Chainmen Wm. Oldfield John Sonders Flaggmen D. Cox S. L. Cox
Begun at the South East Corner of Section Twenty-three and run West va 10°57' E. Seventy-nine chains and fifty-five links to the South West Corner – The quarter corner being gone I reset one – and also set a Limestone 13x13x10 inches for corner at Nineteen chains and Eighty Eight links from Starting point – Said Stone marked "80 R						
Thence run North va 10°20' E Seventy Nine chains and Eighty links to the quarter corner on the North line of Section Twenty-three – Set a Limestone 29x14x5 inches for corner at the Centre of Section – ie Thirty Nine chains and Ninety links from Either Corner – and also set a Limestone 19x14x5 marked 80 R Nineteen chains and Ninety five links from Starting point ie halfway from the quarter corner on the South to the centre of the Section –						S. L. Cox Sold the N 1/2 of Said Section 23 to James Collins
Thence run East va 10°25' E. Thirty Nine chains and Ninety three links to the quarter corner on the East Set a Limestone marked "80 R, 21x13x5 inches for Corner Midway on this line – Nineteen chains and Ninety six links from either corner –						
Then run South va 10°30' E. Thirty Nine chains and Ninety five links to the South East corner of Said Section Twenty-three – Set a Limestone 14x10x10 inches for Corner Midway on this line ie Nineteen chains and Ninety seven links from either corner.						
Then run West va 10°50' E from the last described corner Thirty Nine chains and Ninety two links to the [illegible] North West corner of the South half of the South East quarter of Said Section Twenty-three – Set a Limestone marked 80 R 19x10x3 inches Midway on this line –						

SURVEYOR'S RECORD, JOHNSON CO., NEBRASKA.

For whom Surveyed	Town	Range	Sec	Description and Minutes of Survey	Acres	Remarks and Date
Wm Oldfield	5	11	24 25	W 1/2 of the N.W. 1/4 of Sec 25		June 12th 1869 Surveyed by W. L. Dunlap Co. Sur

Begun at the North West corner of Section Twenty five and run East va 10°30'E Forty-chains to the quarter corner ------ Then run from the quarter corner on the West to the quarter corner on the East line of said Section Twenty-five - Distance Eighty chains and Sixteen links - Set a Limestone 30x12x5 inches marked Cent at centre of section Twenty-five. Distant Forty chains and Eight links from Either corner

Chainmen
John Souders
Peter Erwin

Flaggmen
Wm Oldfield

Then run from Centre to the quarter corner on the North va 10°15'E Distance Thirty-nine chains and Ninety-Eight links - Set a Limestone marked 80 R midway on this line ~~is~~ Nineteen chains and Ninety ~~nine~~ links from Either corner -

Set a Limestone marked 80 R midway on the line from the North West corner to the quarter corner on the North line 32x10x7 inches

Then run from the quarter corner on the North to the North East corner of said Section Twenty-five Bearing va. 10°15'E Distance Forty chains and fifteen links - Set a Limestone 11x9x7 inches Fifty links south of the true corner on the road line as the centre of the road was washed out.

SURVEYOR'S RECORD, JOHNSON CO., NEBRASKA.

For whom Surveyed	Town	Range	Sec	Description and Minutes of Survey	Acres	Remarks and Date
Jonathan Grim	5	11	25	S W ¼ of Sec. 25		June 18th 1869 Surveyed by W. L. Dunlap Co. Sur. Chainmen John Souders Peter Erwin Wm Oldfield
Begun at the South west corner of section Twenty five and run East Va. 10°05' E Seventy nine chains and Ninty one Links to the South East corner of said section as the quarter corner was out of place, reset it mid way on this line - ie Thirty Nine chains and Ninty five and a half links from Either corner.						
Then run from the quarter corner on the South to the centre of said section Bearing Va. 10°15' E Distance Thirty-Nine chains and Ninty-five links -						
Thence run West va 10°15' E. Forty chains and Eight links to the quarter corner on the west						

SURVEYOR'S RECORD, JOHNSON CO., NEBRASKA.

For whom Surveyed	Town	Range	Sec	Description and Minutes of Survey	Acres	Remarks and Date
Sapp	5	11	24	E½ of the N.W. ¼ of Sec 25		June 15th 1869 Surveyed by W. L. Dunlap Co. Sur
Begun at the North West corner of the East half of the North West quarter of Section Twenty-five – which was marked by a Limestone Marked 80 R. 32x10x7 inches – and run East va 10°30' E. Distance Twenty Chains.						Chainmen John Souder Wm Oldfield Flaggmen Sapp
Begun at the quarter corner on the west of said Section Twenty-five and run East va 10°30' E. Distance Forty Chains and Eight links to the Centre of said Section – Set a Limestone Marked 80 R. 30x12x6 inches Midway on this line in Twenty chains and four links from Either Corner – which Marked Sapps South West Corner						
Then run from the quarter corner on the North line of Section Twenty-five East va 10°15' E. Forty Chains and Fourteen links to the North East corner of said Section Twenty-five – Set a corner midway on this line in Twenty Chains and Seven links from Either Corner –						

SURVEYOR'S RECORD, JOHNSON CO., NEBRASKA.

For whom Surveyed	Town	Range	Sec	Description and Minutes of Survey	Acres	Remarks and Date
Adam Shriver	5	12	30	S½ of the S.E. and the E½ of the N.E. of Section 30.		June 16th 1869 Surveyed by W. L. Dunlap Co. Surv.

Begun at the quarter of section Thirty and run East va 10°15' E. Distance Seventy nine chains and Forty links to the quarter corner on the East – Set a Limestone 18X6½X5 inches marked Cent for corner to Centre of said Section – Thirty nine chains and Sixty links from the quarter corner on the West and Thirty nine chains and Eighty link West of the quarter corner on the East –

Also set a Limestone Marked 80 R 18X12X4 inches Midway from Centre to the quarter corner on the East – for the South West corner of the East half of the North East quarter of said Section Thirty.

Then run from the quarter corner on the East to the South East Corner Bearing va 10°45' East Distance Thirty Nine chains and Sixty links and Set a Limestone Marked 80 R inches for South East Corner of the North half of the South East quarter of said Section –

Then run from the quarter corner on the South to the quarter corner on the North line of said Section Thirty – va 10°30' E. Distance Seventy nine chains and Seventy-two links –

Then run from the North West to the North East corner of said Section Thirty – Bearing va 10°30' E Distance Seventy-nine chains and Eighteen links – Reset the quarter corner Thirty nine chains and Eighty links West of the North East corner of said Section and also a Limestone Marked 80 R. 17X10X6½ inches on this line, Nineteen chains and Ninety links from Either Corner – Thence run from last named corner South va 10°30' E Distance Forty Chains to the South West Corner of of the East half of the North East quarter of Section Thirty

Chainmen
G. W. Mellinger
C. A. Tyson
Flaggmen
Peter Erwin
Shriver

Set a Limestone 24X8X6 inches marked 80 R at the South West corner of the North half of the South East quarter of Section Thirty Town and Range above written

SURVEYOR'S RECORD, JOHNSON CO., NEBRASKA.

For whom Surveyed	Town	Range	Sec	Description and Minutes of Survey	Acres	Remarks and Date
Peter Erwin	5	12	30			June 16th 1869 Surveyed by W. L. Dunlap Co. Sur.
Begun at the North west corner of said section thirty and run East to the quarter corner va 10°30' E Distance thirty nine chains and forty eight links — Thence run East va 10°30' E nineteen chains and ninety links to North East corner of the west half of the North East quarter of said section Thence run South va 10°30' E Forty chains to the South East corner of the west half of the North East quarter of said quarter — Thence run west va 10°12' E nineteen chains and ninety links to the centre of said section Thence run west va 10°42' E Thirty nine chains and sixty links to the quarter corner on the west of said section —						Chainmen G. Wolfsbinger C. A. Bryson Flagmen Peter Erwin Adam Shriner
John E Crow	5	11	29			Surveyed by W L Dunlap April 4th 1878.
Begun ten (10) chains North of the quarter (1/4) corner between sections 28 and 29 and run from thence North va 10°30' East Nine (9) chains and ninety six (96) links — Thence West va 10° E Twenty-four (24) chains and Seventy-five (75) links to the middle of the Big Nemaha River — Thence following the meanderings down said Stream to a point due due West of the place of beginning — Thence due East Eleven (11) chains and fifty-seven (57) links to the place of beginning; Containing twenty-three (23) acres and thirteen (13) hundredths more or less —						

SURVEYOR'S RECORD, JOHNSON CO., NEBRASKA.

For whom Surveyed	Town	Range	Sec	Description and Minutes of Survey	Acres	Remarks and Date
Israel Holben	5	9	7	S.W. 1/4		June 20th 1869 Surveyed by W. L. Dunlap Co Sur
Begun at the quarter corner on the West and run East va 10°17'E Seventy nine chains and fifty eight links to the quarter corner on the East — Set a stake for corner in centre of section Thirty nine chains and forty two links East of the quarter corner on the West. Then run from the quarter corner on the South to the quarter corner on the North va 10°45' E distance Seventy nine chains and thirty six links — The East line of the said quarter section being Thirty-nine chains and Sixty Eight links long.						Chainmen S. Holben, Joseph Holben. Flaggman Stakes
W. R. Spicknall	5	11	29			Surveyed April 4th 1878 By W L Dunlap
Begun at the quarter, quarter corner between the North East and South East quarters of said section 29 and running thence North va 10° E ten (10,00) chains to the middle of the Big Nemaha River — Thence following the meanderings of said stream to the intersection of the half section line — Thence following the aforesaid half section line West six (6) chains and Ninety (90) links to the place of beginning; Containing ten (10) acres and thirteen (13) hundredths, more or less						

SURVEYOR'S RECORD, JOHNSON CO., NEBRASKA.

For whom Surveyed	Town	Range	Sec	Description and Minutes of Survey	Acres	Remarks and Date
Francis Long	5	10	30 31	S½ and N.E.¼ of the N.E.¼ of Sec 31 and the S.E.¼ of the S.E.¼ of 30		June 21st 1869 Surveyed by W. L. Dunlap Co. Surr
Begun at the quarter corner between Sections Thirty-one and thirty two and run North va 10°18' E Thirty-nine chains and Eighty-Eight links to the North East Corner of Section Thirty-one. Set a Limestone 17X11X6 inches Midway on this line is Nineteen chains and Ninety-four links from Either Corner as the N. East corner of the South half of the North East quarter of Section Thirty-one - Thence run West from this last named Corner va 9°15' E. Thirty nine chains and Ninety links to the North West Corner of the said South half of the North East quarter of said Section Thirty Set a corner - a Limestone 14X11X3 inches Midway on this line is Nineteen chains and Ninety five links from Either Corner — Then run west from the North East to the quarter corner of said section Thirty one - va 9°15' E Distance Thirty-Nine chains and Eighty-Eight links and set a Limestone 10X12X3½ inches for the North west corner of the North East quarter of the North East quarter of said Section						Chainmen F. Long D. W. Houghtalling Flagmen Marshal Long Hayden Long
Then run from the quarter corner on the South to the quarter Corner on the North of Section Thirty va 10°15' E. Distance Seventy-Nine chains and forty four links and set a Limestone marked Cent Sec. 13X11X6 inches as Centre of Section Thirty - Set Stake for halfway on West line of the South East quarter of Section Thirty. This was Nineteen chains and Eighty-Six links from Either Corner. Then run from this last named Corner East va 10°E Thirty-Nine chains and Eighty links to point Midway on the East line of the South East quarter of said Sec. Thirty and left a Stone (Limestone) 14X8X6 inches for Corner Midway on this line is 19.94 from Either corner						Went back and set this Corner the Next day June 22d 1869

SURVEYOR'S RECORD, JOHNSON CO., NEBRASKA.

For whom Surveyed	Town	Range	Sec	Description and Minutes of Survey	Acres	Remarks and Date
D. W. Houghtalling	5	10	30 31	N ½ and N W ¼ of Sec 30 and the N. W. ¼ of N. W ¼ of Sec 31		June 21st 1869 Surveyed by W L. Dunlap Co. Surveyor Chainmen F. Long Dighton W Holatting Flaggmen Marshal Long Hyde M Long.
						For descriptive Field Notes See Page 196
John E Crow Sold to Jerome Halstead	5	11	29			Surveyed April 7th 1880 By W. L. Dunlap. Co. Sur.

Begin Six (6) chains and twelve (12) links due North of the quarter (¼) corner on the E line of section 29 in Town 5 North Range 11 East and run thence North va. 10° E Three (3) chains and Eighty-Eight (88) links to an old corner Stone – Thence West va 9° E. Eleven (11) chains and fifty-Seven (57) hundredths to the middle of the Big Nemaha river – Thence down the middle of said Stream to a point due West of the place of begining – Thence due East ten (10) chains and thirty (30) hundredths to the place of begining; Containing four (4.00) acres more or less –

Corrected on page 205

SURVEYOR'S RECORD, JOHNSON CO., NEBRASKA.

For whom Surveyed	Town	Range	Sec	Description and Minutes of Survey	Acres	Remarks and Date
W. P. Cole	4	10	18	N.W.1/4 Sec 18		Surveyed June 23d 1869 Surveyed by W L. Dunlap Co. Surv. Chainmen Richard Sampson Ezekiel Sampson Flagmen W. P. Cole James Richardson

Begun at the North East corner of said Section and run South va 10° E. Seventy-nine chains and Sixty six Links to the South East Corner of the same - The quarter Corner being lost set a Stake midway on line for the 1/4 Corner is Thirty-nine chains and Eighty-three links from Either corner

Thence run from the South East to the South West Corner of said Section Bearing va. 9° 33' E. Distance Eighty three chains and Thirty-five links - the quarter corner being missing reset one - a Limestone 12X6X2 inches Forty chains west of the South East corner of said Section Eighteen -

Then run from the quarter Corner on the South to the quarter corner on the North Distance Seventy Nine chains and Eighty Six Half Distance - length of side of Each quarter Section Thirty Nine chains and Ninety-three links - Set a Limestone 18X8X8 1/2 inches for Corner in the center of Section

Set a Limestone 15X9X9 inches half way from the quarter on the South to the center of said Section is 19.96 1/2 Links from Either Corner - as a corner for Wm Goldsby and James Richardson

SURVEYOR'S RECORD, JOHNSON CO., NEBRASKA.

For whom Surveyed	Town	Range	Sec	Description and Minutes of Survey	Acres	Remarks and Date
Thomas Robinson	4	12	32	The S.W. 1/4 of the N.E. 1/4 — S.E. 1/4 of N.W. 1/4 + N.E. 1/4 of the S.W. 1/4 and the N.W. 1/4 of the S.E. 1/4 of Section 32 T4 R 12 E.		June 29th 1869 Surveyed by W. L. Dunlap Co. Sur. Chainmen Peter Foal Allen Flaggmen James Robinson Thomas Robinson

Run from the South west corner to the quarter Corner on ~~West~~ line va 10°30' E Distance Thirty-nine chains and Seventy links - Set a Stake midway in 19,85 chains from Either Corner — Then run North va 10°30' E Thirty Nine chains and Seventy links to the North West Corner of Said Section — Set a Stake Midway on the line in 19,85 chains from Either Corner — — Then run from the South East Corner of Said Section to the quarter Corner on the East va 10°21' E Distance Thirty Nine chains and Eighty Six Links and Set a Stake Midway on the line ~~in~~ 19,93 chains from Either Corner. Then run North va 10°45' E Thirty Nine chains and Eighty three ~~Links~~ to the North East corner of Said Section. Set a Stake Midway on line in 19,91½ chains from Either Corner — Then run West from last named Stake va 10°45' E Eighty chains and Sixteen links to West line of Section to Stake No 2 — Set a Yellow Limestone 15X12X14 inches marked T.R. 1869 at 20,04 chains and also a Yellow Limestone marked T.R. 12X10X7 at North west Corner + distant from first Stone 40.08 chains -

Then run from Stake No 3 West va 10,80 E. Seventy-Nine chains and fifty Seven links to Stake No 1. and Set a Yellow Limestone 12X11X8 inches at 19.89 chains for South East corner — and Set a Yellow Limestone 15X7X6 inches at 39,78 chains from the said South East Corner for South west Corner — Said Stone marked T.R.

This Stone was marked T.R. 1869

SURVEYOR'S RECORD, JOHNSON CO., NEBRASKA.

For whom Surveyed	Town	Range	Sec	Description and Minutes of Survey	Acres	Remarks and Date
Benj. F. Lushbaugh O. G. Dorsey Henry Jones	6	11	21			July 13th 1869 Surveyed by W. L. Dunlap Co Sur
Begin at the quarter section corner on the West and run East va 10°S Seventy-nine 79 chains and Seventy-nine 79 Links to the quarter Corner on the East line – Set a Red Boulder 30x16x4 inches for Corner in the Centre of the Section – Thence run South va 10°S6 Forty 40 chains and thirteen 13 Links to the quarter Corner on the South – Set a Stake for corner, midway on this line – ie Twenty 20 chains and six 6½ Links from Either End –						Chainmen David M Donds Daniel B. Doty Oliver Davidson Flaggmen O. J. Davidson
Alonzo and W. A. Wright	5	9	36	A Timber Lot		Decr. 19th 1869 Surveyed by W L Dunlap Co. Sur.
Begun at the South West corner of Lot No and run East va 10° E. Twenty chains and set an oak Stake for Corner – Thence run North va 9°45' E Three chains and fifty Links and set an oak Stake for Corner Thence run West va. 10° E. Twenty chains and set Stake for corner — Thence run South va 10° E. Three chains and fifty Links to the place of beginning Containing Seven Acres, more or less					7.00	Chainmen A. Wright W A Wright Flaggmen John Wright Alison Wright

SURVEYOR'S RECORD, JOHNSON CO., NEBRASKA.

For whom Surveyed	Town	Range	Sec	Description and Minutes of Survey	Acres	Remarks and Date
Paul M. Dowds	6	11	32	N.W. 1/4		July 13th 1869 Surveyed by W L Dunlap Ds Sur
Begun at the quarter section on the East Line of section Thirty two and run West va 10°42' E. Eighty chains and Twenty five Links to the quarter Corner on the West lin of said section — Set a Red Boulder 3½ x 6 x 17 inches in the centre of said section — Sighted and staked the line through from the centre to the quarter corner on the North, which being lost I replaced with a Red Boulder 6 x 7 x 17 inches						Chainmen D B Doty A Dowds Flaggman D M Dowds
Jacob S. Halberstadt	4	11	33	W 1/2 of the N.W. 1/4 of Sec 33 and the E 1/2 of the N.E. 1/4 of Sec. 33.		April 2d & 5th 1870
Begun at the quarter Corner on the North line of Section Thirty-Four and run West va 10° E Forty chains and Thirty-five links — Set a grey Boulder 16 x 8 x 4 for a Corner Midway on this line — Thence run West va 10° E Thirty-nine chains and Ninety six links to the quarter Corner on the North line of Section Thirty-three — Set a striped Boulder 5 x 9 x 13 inches for Corner Midway on this line — Thence run South va 10° E. Forty chains and Nine links and set a grey Boulder 20 x 14 x 7 inches for the South West Corner of the East half of the North East quarter of the said Section Thirty three — Thence run East va 10°25' E Twenty chains to the quarter Corner between Sections Thirty three and Thirty-four Thence run East va 10°15' E Nineteen Chains & ninety two Links and set a grey Boulder for corner to the West half of the North West quarter of Section Thirty four — Thence North va 9°35' E. Forty chains and Eighteen links to the North East corner of this said West half of the North west quarter of Sec thirty four						Surveyed by W L. Dunlap Ds. Surveyor Chainmen Michael Super David Halberstadt Flaggmen C. Butha J. C. Halberstadt

SURVEYOR'S RECORD, JOHNSON CO., NEBRASKA.

For whom Surveyed	Town	Range	Sec	Description and Minutes of Survey	Acres	Remarks and Date
James Vanwinkle	5	11	1	N½ and S.E.¼ of N.E.¼ and the N.E.¼ of N.W.¼ of Sec. 1. Begin at the quarter corner of said Section One and on the East line and run North va 10°30' E Thirty-eight chains and Eighty-five Links to N.E. corner — Set a Stake for corner ~~Twenty chains on this line to 19.92 Links from Either Corner~~ Twenty chains north of starting point — Then run from the quarter corner on the East to the quarter corner on the West va 10°45' E Distance Seventy Nine chains and Seventy three Links and Set a Stake for Center of Section ie 39.86 chains from Either Corner — — Then run North from ~~¼ Corner on West Line~~ va 10°40' E Distance Forty chains and forty Eight Links to North West corner said section one, and Set a Stake at ~~Twenty~~ chains from Starting. Then run East va 11° E Seventy Nine chains and Sixty Eight Links to the Stake set on the First Line Set a Brown Granite Boulder 10x9x6 inches at 19.92 chains from Starting point on this line at South West corner of the North East quarter of the North West quarter of said Section and also a Brown Limestone 14x7x3 inches 39.84 chains East of this for the North West Corner of the South East quarter of the North East quarter of said Section — Also set a Brown Limestone 15½x7x3½ inches for the South West Corner of the South East quarter of the North East quarter of said Section 19.93¾ chains West of the quarter Corner on the East.		July 14th 1869 Surveyed by W. L. Dunlap Co. Sur Chainmen John Vanwinkle Flagmen Jas Vanwinkle Lette Vanwinkle The Govt Surveyors made the East line of Section 13 in this Township one Chain (81) too long & let the deficiency fall on the East line of Section one

SURVEYOR'S RECORD, JOHNSON CO., NEBRASKA.

For whom Surveyed	Town	Range	Sec	Description and Minutes of Survey	Acres	Remarks and Date
Louis Getz	4	11	4	A coal Lot sold to Hiram Stevens & Son by Louis Getz. Begun at the South west corner of North west (1/4) quarter of the South East (1/4) quarter of section 4 and run East va 10°15' E. (6,23) Six and 23/100 chains to a white oak Stake on East bank of ravine – Thence North va 10' E. (8,00 Eight chains to a white oak Stake on a bank South east of a ditch Thence North 29 3/4° West to an Elm Stake in old bed of brook ~~Thence West va~~ distance (2,00) two chains – Thence West va 10°10 E. ~~(9,80)~~ 5,25 five and 25/100 ~~Nine and 80/100~~ ~~chains~~ to the west line of the South East (1/4) quarter of Section 4 Town 4 North Range 11 East – Thence South va 10°E (9,80) Nine and 80/100 chains to the place of beginning Containing five acres and 20/100	5,20	Surveyed Dec. 7th 1869 By W. S. Dunlap Co. Surveyor Chainmen Charles Sylvester Louis Getz Flaggmen Hiram Stevens Frank Stevens

SURVEYOR'S RECORD, JOHNSON CO., NEBRASKA.

For whom Surveyed	Town	Range	Sec	Description and Minutes of Survey	Acres	Remarks and Date
Geo M Miller	4	11	24	N.W.1/4 Sec.24 Town 4 N R 11E. Begun at the quarter cor- ner on the West line of said Section and run North va 8°45' East Forty chains and two links and Set a Stake midway - 20.01 chains from either corner — Thence run East va 18°06' E Thirty-nine chains and Ninety-five Links to the quarter on the North line of said section — Set a Stake at 19.88 chains from Starting point and al- so a Stake 25 links west of the aforesaid quarter Corner on the North line of said Section — Thence South va 1°15' Forty Chains and Twenty links to the centre of the said Section 24 — Set a Limestone 24x8x4 inches at 20.37 chains South and 25 links West for Mrs Bakers Corner Thence run West va 10°35' East Thirty-Nine chains and Seventy-nine Links to the place of beginning Set stake midway - 19.89 chains on this line — Thence run North va 9°45' E. Forty chains and Fifteen links to the North West corner of the N.E.1/4 of the N.W.1/4 of said Sec 24 — Set a Boulder 12x2x7 inches for corner on this line 20.37 chains south of the last named corner — ie the S.W. corner of the N.E.1/4 of N.W.1/4 Sec 24		March 3d 1871 Surveyed by W.L. Dumlap Co. Sur. Flagg man G M. Miller L Miller Chainmen Nathaniel Libby Thos McClure

SURVEYOR'S RECORD, JOHNSON CO., NEBRASKA.

For whom Surveyed	Town	Range	Sec	Description and Minutes of Survey	Acres	Remarks and Date
Baker	4	11	24	N.E.1/4 of N.W.1/4 ~~Sec 24~~		Surveyed March 3d 1870

29-5-11
John E Crow
Sold to
Jerome Halsted

Surveyed April 7th
1880 by
W. L. Dunlap
County Surveyor

Begun Six (6) chains and Thirty-seven and a half (37½) links due North of the quarter corner on the East line of Section Twenty-nine (29) in Town Five North Range Eleven East and run North va 10° E Three (3) chains and Sixty-two and a half (62½) links to an old Corner Stone— Thence West va 10°30 E Eleven (11) Chains and Fifty-seven (57) links to the middle of the Great Nemaha river— Thence down the middle of said Stream to a point due West of the place of beginning— Thence due East Ten (10) chains and Thirty (30) Links to the place of beginning— Containing Four (4.00) acres more or less

SURVEYOR'S RECORD, JOHNSON CO., NEBRASKA.

For whom Surveyed	Town	Range	Sec	Description and Minutes of Survey	Acres	Remarks and Date
James Richardson	4	9	13			May 27th 1870 Made by W L Dimlap Co. Surveyor
Begun at the quarter section Corner on the south line of Section Thirteen and run North va. 9°21' E. Thirty-nine[39] chains and Ninety-Seven[97] Links to the centre of said Section Thirteen[13] — Set a Concrete Boulder 9X9X10 inches midway on this line for a corner — Thence run South va. 9°49' E. Thirty-nine[39] chains and Ninety two[92] Links from the quarter section Corner on the East line of said Section Thirteen[13] to the South East Corner of the same Section — Setting a Corner (Lime) Stone 12X4½X4 inches on this line — midway ie — Nineteen[19] chains and Ninety six links from either End —						Chainmen Jno. W. Richardson William McClane

SURVEYOR'S RECORD, JOHNSON CO., NEBRASKA.

For whom Surveyed	Town	Range	Sec	Description and Minutes of Survey	Acres	Remarks and Date
Wm Albright Geo W Cody	4	11	23	Begun at the quarter (1/4) corner between Sections Twenty three and Twenty four and run North va 9°35' Three Hundred and fifty Links (350) and set a Stake for Corner — Thence runs West va 9°27' — Three Hundred and Ten (3,10) Links and set a Stake on the East margin of the Rail Road grounds — Thence South 12° West Three Hundred and Sixty (3,60) Links and set a Stake for corner — on the line through the middle of the Said Section Twenty-three — Thence East va 9°27' Three Hundred & Eighty two (3,82) Links to the place of beginning — Containing One acre and Thirty-nine square rods more or less — The above description is of Geo W. Codys Lot Then begun at the North East corner of the above described Lot on the line between Sections Twenty three and Twenty four above mentioned and run West va 9°27' Three Hundred and Ten Links (3,10)	a 1.21 +	Residence Lots Feby. 13th 1873 Surveyed by W L Dunlap Co. Surr. Chainmen Thomas McClure

SURVEYOR'S RECORD, JOHNSON CO., NEBRASKA.

For whom Surveyed	Town	Range	Sec	Description and Minutes of Survey	Acres	Remarks and Date
Wm Albright Geo W Cody	4	11	23	thence run North va 11° East Four Hundred and (4,01) one Links and Set a Stake for Corner – Thence run East va 9°27'E. Two Hundred and Ninety-Eight (2,98) Links to a Stake on the line between Sections Twenty-three and Twenty-four – as aforesaid – Thence run South va 9°35'E. Four Hundred (4,00) Links to the place of beginning – Containing One Acre and Thirty-nine Square rods more or less – 1,21 The foregoing is a description of Wm Albrights Lot		Description Continued from preceding page

SURVEYOR'S RECORD, JOHNSON CO., NEBRASKA.

For whom Surveyed	Town	Range	Sec	Description and Minutes of Survey	Acres	Remarks and Date
Sold by B. F. Perkins Agent of to Hilings & Glasson	5	11	29			Surveyed April 13th AD 1874 by W. L. Dunlap Co. Surv.
Begun at the South West corner of the Davis Mill Lot and running North 78° East One Hundred and Twenty-Seven (127) Links — Thence South 12 10° East Three hundred and Ninety (3,90) Links to the Middle of the Big Nemaha River — Thence following the meanderings of said Stream, up the middle thereof to a point South of the North West corner of the South East quarter of the South East quarter of Section Twenty-Nine in Town Five North, Range Eleven East of the Sixth P. M. and thence running North Four hundred and twenty-five links to the last mentioned Corner — Thence running East 12 10° E. Three Hundred and Sixty-four (3,64) Links to a point in the Nemaha marked by a Walnut Stake — Thence South one hundred and forty (1,40) Links to the place of beginning Containing one acre and Ninety hundredths (1,90) more or less						Assistants Jno. Glasson S. C. Lawrence The starting and closing corner is nine feet South 78° West of an Elm. fifteen inches in diameter — Measuring from the heart of the tree — W. L. Dunlap Co Surv

SURVEYOR'S RECORD, JOHNSON CO., NEBRASKA.

For whom Surveyed	Town	Range	Sec	Description and Minutes of Survey	Acres	Remarks and Date
M H Mann	6	9	26			Oct 3d 1874 Surveyed by W L Dunlap Co Sur.

Begun at the North East Corner of John Houck's Mill Lot and run West Three Hundred and forty six and a half (346½) feet to a Stake – Thence South Seventy-one (71) feet to the middle of the Big Nemaha River Thence up the middle of said Stream to a point where the South line of the Original Town Site crosses said stre am – Thence West One Hundred and Ninety-Eight (198) feet to the ~~South West Corn of Said Town Site~~ half section line – Thence North Six Hundred and twelve (612) feet to the South West Corner of Locust Street – Thence East along South Line of said Street ~~to a point~~ Three Hund red and seventy seven (377) feet to a point Twenty (20) feet South of the middle of the Track of the Atchison and Nebraska Rail Road – Thence South 76° 41' East Two Hundred & Ninety one (291) feet to an Iron Stake – Twenty (20) feet South of the middle of the aforesaid Rail Road Track – Thence South One Hund red and Nine and three tenth (109 3/10) feet to the place of beginning

Assistants
Cogswell
Adkins

SURVEYOR'S RECORD, JOHNSON CO., NEBRASKA.

For whom Surveyed	Town	Range	Sec	Description and Minutes of Survey	Acres	Remarks and Date
Jno. O. Miller	4	11	20 29	West half (1/2) of the South West quarter 1/4 of Section Twenty (20) and S.E. 1/4 of S.W. 1/4 of Sec 20 & N.E. 1/4 of the N.W. 1/4 of Section 29 T 4 N 11 E		Surveyed December 1874 by W. L. Dunlap Co. Surveyor

Assistants
George Buffon } Chainmen
A.W. Buffon }

Warren Runnion } Flagmen
Jno O. Miller }

Begun at the quarter (1/4) corner on the North Line of Section Twenty Town & Range aforesaid and run South va. 10° East Seventy-nine 20/100 chains to the quarter (1/4) corner on the South line of said Section setting a Stake for corner halfway on said line for centre of the Section - and also set a Stake at Fifty-nine 97/100 chains for corner to the North East corner of the South East quarter of the said South West quarter of Section Twenty --- Thence run West va 10° East Thirty-nine 98/100 chains to the South West corner of Section Twenty -- Setting a Stake for corner at the North West corner of the North East quarter of the North West quarter of Section Twenty nine - from which Stake a Black Walnut Eight inches in diameter bears North 7°15' East distant Fifteen Links - Also a Red Elm Six inches in diameter bears North 45°30' East distant Eight Links - Thence run East va 10° East Thirty nine 97/100 chains from quarter (1/4) corner on West line of Section Twenty to the Center - Setting a Stake for the North East Corner of the West half of the South West quarter of said Section Twenty - Thence run South from last named Corner Thirty nine 90/100 chains - Setting a Stake for the North West Corner of the South East quarter of the said South West quarter of Section Twenty - Thence run South from the North West Corner of Section Twenty nine. Thirty-nine 56/100 chains to the quarter (1/4) corner & thence East from the middle of said line to the South East corner of the North East quarter of the North West quarter of said Section Twenty-nine - Setting South West corner to said

SURVEYOR'S RECORD, JOHNSON CO., NEBRASKA.

For whom Surveyed	Town	Range	Sec	Description and Minutes of Survey	Acres	Remarks and Date
Jno O. Miller	4	11	20			Survey Continued
			29			from page 211.

~~Setting South West~~

North East quarter of Section Twenty-nine at Nineteen 95/100 Chains - The whole distance being Thirty-nine 92/100 chains - The aforesaid for the last named quarter having Established by a former Survey for Drake -

SURVEYOR'S RECORD, JOHNSON CO., NEBRASKA.

For ~~when Surveyed~~	Town	Range	Sec	Description and Minutes of Survey	Acres	Remarks and Date
John Wilson	6	10	35	N. E. 1/4 of N. W. 1/4 of Section 35		Surveyed June 5th 1871 By W. L. Dunlap Sur. Johnson Co Nebr
Begun at the quarter Section Corner on the North line of section ~~Thirty-five~~ 35 and run South va 10°55' E Seventy-nine 79 chains and Eighty-Eight links to the quarter Section Corner on the South Setting a Stake for Corner at Nineteen 19 chains and Ninety Seven 97 Links – Thence West va. 10°55' E. Forty 40 chains from the aforementioned Stake to a point midway on the line from the quarter Section to the North West corner of the said Section Thirty-five 35 – Thence North va 11°20' E Nineteen 19 chains and Ninety-Seven 97 Links to the North West corner of the said Section Thirty-five 35 – Thence East va. 10°55' E Forty 40 chains to the place of beginning –						Chainmen. A. Cole Sr Nathan Wilson

28-5-11 Tecumseh Cemetery in S.E.4 section 28 Town 5 (4) North Range 11 East Beginning at the South East corner of section and running thence North va 9°45' E on section line Six hundred and Twenty seven (627) feet to the South line of Webster Street in the town site of Tecumseh – Thence due West along the South line of said Street Five hundred & sixty one (561) feet to 12th Street – Thence due South on East line of 12th street 627 feet to the section line – Thence due East on said section line Five hundred & Sixty-one (561) feet to the place of beginning Said Plat is divided into Four Equal quarters by an avenue Sixty (61) feet wide leading North and South and one running East & West Twenty-seven (27) feet wide – An alley ten (10) feet wide is laid out all around the outside next the Exterior lines – Each quarter is divided into Thirty (30) Blocks and Each Block Forty (40) feet square is divided into Four (4) Lots of Twenty (20) feet square Each Except Block 35 & 36. 65 & 66 at the centre which are fractional by reason of the formation of a circle at that point – The Blocks are Numbered consecutively begin- at the North East corner of said Cemetery and the Lots are Numbered in the same manner – Alleys Ten (10) feet wide run between all Blocks – A map correctly representing the above Survey and description was furnished the Cemetery officials when the survey was completed

This survey was completed on the 25th day of March 1871 by the undersigned

W. L. Dunlap
County Surveyor

SURVEYOR'S RECORD, JOHNSON CO., NEBRASKA.

For whom Surveyed	Town	Range	Sec	Description and Minutes of Survey	Acres	Remarks and Date
Homer Geer	5	11	23	N W. 1/4		June 11th 1870 Surveyed by W. L. Dunlap Co. Sur.
Begun at the North East corner of section Twenty ~~three~~ 23 and run West va 10°35' E. Forty 40 chains to the quarter section corner — Thence West va 10°35' E Forty 40 chains to the North West corner. or to the right position for it — found the stone out of the ground and reset it in proper place — Thence South va 10°53' E. Forty 40 chains to the quarter section Corner on the west line of said section Twenty three 23 —						Chainmen
Israel Loomis	5	11	32			Surveyed June 20th 1870 by W. L. Dunlap Co. Sur.
Begun at the South West corner of Section Thirty two 32 and run East va 9°51' E Forty 40 chains to the quarter corner on the South line of said Section 32 and Set a Limestone 12x7x5 inches Midway on said line for South East corner of the South west quarter of the South West quarter of said Section						Chainmen M. L. Stover J. B. Grippin

SURVEYOR'S RECORD, JOHNSON CO., NEBRASKA.

For Whom Surveyed	Town	Range	Sec	Description and Minutes of Survey	Acres	Remarks and Date
A. W. Bell and H. G. Hilig	5	11	19 20			

Begun at the corner to Sections 19, 20, 28 and 29 and run North va 8° East 38,75 chains to the quarter corner between Sections 19 and 20 – Crossed the Atchison and Nebraska Rail Road at 7,20 chains – and the Big Nemaha at 32,79 chains Thence East va 8° E. 39,97 chains to the Centre of Section 20 – Set a Boulder 14x7x7 for a corner Midway on this line ie 19,98 chains from either corner – Thence South va 8° 30' E 38,90 chains to the South line of Said Section 20 – Crossed the Nemaha at 15,75 chains – Set a Boulder at 20.00 chains North of last named point run to wit the N.E. Corner of the S.W. 1/4 of the S.W. 1/4 of Sec 20 – Thence run West va 8° 30' E 19,93 chains to the place of beginning – Thence run the following line from the East to the West line of this "80, Begun 165 links North of the N.E. Corner of the S.W. 1/4 of the South West 1/4 Section 20 and run North 55° West 6 chains – Thence N 32° West 4,75 chains – Thence North 87° West 9,00 chains – Thence North 66° West 3,44 chains to the section line between 19 and 20 – at a point 7,81 chains South of the quarter corner between said Sections 19 and 20 –

Then measured offsets from the last mentioned line run as follows First line – 6,00 chains – Thence diviains 2,00 chains 1st offset 85 links – to middle of Nemaha river 2d offset 91 links – 3d offset 168 links; all at right angles to line and extending to the middle of the aforesaid stream – as are all the following offsets – Thence North 33° West 4,75 Chains to the middle of the Nemaha – at 2,00 chains 160 links – at 4,00 chains 113 links –

Thence North 87° West 9,00 chains – at 2,00 chains, offset 94 links – at 4,00 chains offset 94 links – at 6,00 chains offset 102 links – at 8,00 chains 103 links – and at 9,00 chains offset 100 links – Thence North 66° W. at 2,00 chains offset 105 links and 144 links on section line 185 links to the middle of the Nemaha river

There are 19,97 acres more or less North of the Nemaha and 17,75 acres more or less on the South side of said stream –

John Stewart } Chainmen
H. G. Hilig }
Thomas Sandusky } axe & flagmen
A. V. Bell
W. L. Dunlap Surveyor

SURVEYOR'S RECORD, JOHNSON CO., NEBRASKA.

For whom Surveyed	Town	Range	Sec	Description and Minutes of Survey	Acres	Remarks and Date
A. W. Bell	5	11	19			

Begun at the quarter corner between Sections 19 and 20 and run West var 8° & 20,00 chains to an old corner stone Thence South var 8° & 5,57 chains to the middle of the A & N Rail Road track — Thence South 42° East 17,57 chains along the middle of the aforesaid A & N R.R. to a point on the bridge on the line dividing East and West the North East and South East quarters of the South East quarter of Said Section 19 — ~~Thence South 40° East 25 links to the line last above mentioned~~ — Thence East 194 links to the middle of the Great Nemaha River — Thence following the meanderings of said Stream to a point on the section line between Sections 19 & 20 and South of the quarter corner 5,96 chains — Containing 23,25 acres more or less — — Traversed the Nemaha in this tract as follows Begun 4,21 chains South of the quarter corner between Sections 19 & 20 and run North 81° West 2,70 chains — Thence South 32° West 6,00 chains — Thence South 19½° West 10,00 chains — Made offset on 1st line at 70 links 165 links to the middle of the Nemaha — 2d offset at the end of this line ie 2,70 chains — 200 links — — On second line 1st offset 74 links — 2d offset 92 links — 3d offset at end of line 122 links — Third line — offsets on this and last line 2,00 chains apart — 1st offset 121 links — 2d offset 190 links — 3d offset 250 links — 4th offset 350 chains Fifth offset 160 links —

Lot No 3.

SURVEYOR'S RECORD, JOHNSON CO., NEBRASKA.

For whom Surveyed	Town	Range	Sec	Description and Minutes of Survey	Acres	Remarks and Date
H. G. Heilig bot of John A. Hough	5	11	19			Surveyed Oct 29 & 30th 1879 by W. L. Dunlap Co Surv.
Begun five chains and fifty seven links South of the North West corner of the North East ¼ of the South East ¼ of Section 19 in Town 5 North Range 11 East in the middle of the Atchison and Nebraska Rail Road track and run South va 8°30' E. 13,28 chains to S.W. Corner of Said ¼ — Thence East va 8° E. 10,85 chains into the Nemaha River — Thence North twenty links to the middle of the track of the Atchison and Nebraska Rail Road — Thence North 42° West 17,05 chains to the place of beginning: Containing Seven zero and twenty hundredths (7,20) more or less						Chainmen John Stewart H. G. Heilig Flagmen A. W. Bell Lot No. 5
A. W. Bell bot of H. G. Heilig	5	11	19			Surveyed Oct 29th & 30th 1879 by W. L. Dunlap Co. Surv.
Begun at the North West corner of the North East quarter of the South East quarter of Section 19 Town 5 Range 11 E and West va 8° E 4,66 chains to the middle of the Atchison and Nebraska Rail Rail track — Thence South 42° East 7,29 along the middle of the track of the Rail Rail Road to where the line between the N.E. and N.W. quarters of of the S.E. ¼ of Section 19 crosses said Rail Road track Thence North va 8° E 5,57 chains to the place of beginning containing one acre and twenty-nine hundredths (1,29) more or less —						Chainmen John Stewart H. G. Heilig Flagman A. W. Bell Lot No 3.

SURVEYOR'S RECORD, JOHNSON CO., NEBRASKA.

For whom Surveyed	Town	Range	Sec	Description and Minutes of Survey	Acres	Remarks and Date
A W. Bell bot of John A Hough	5	11	20			Surveyed Oct. 29 & 30th 1879 by W. D. Dunlap Co. Sur.

Begin at the 1/4 Corner between Sections 19 and 20 Town and Range abovementioned and run East va 8° East 19.98 chains – halfway to Centre of Section – Thence South va 8°30' East 15.75 chains to the Middle of the Big Nemaha River – Thence up the middle of the channel of said river to a point where the line between Sections 19 and 20 crosses – Thence following said Section line North va 8°30' East 5.96 chains to the place of beginning Containing Nineteen acres and Ninety-Seven hundredths (19.97) acres more or less – Set a Grey Boulder 14x7x7 inches at the North East Corner of the above described tract of land –

Chainmen
John Stewart
H. G. Hulig

Lot No 1.

SURVEYOR'S RECORD, JOHNSON CO., NEBRASKA.

For ~~which Surveyed~~	Town	Range	Sec	Description and Minutes of Survey	Acres	Remarks and Date
H. G. Heilig lot of John A Hough	5	11	20			Surveyed Oct 29th & 30th 1879 by W. L. Dunlap Co Sur.
				Begunt at the South East Corner of the North West 1/4 of the S.W. 1/4 of Section 20 Town and range abovementioned and run North Va 8°30' East 315 chains to the middle of the Big Nemaha River. Thence up the middle of the Channel of said Stream to when the line between Sections 19 and 20 crosses it — Thence South Va 8°30' 12,79 chains to the South West corner of this said 1/4 of the said S.W. 1/4 of 20 — and run East 19,93 chains to the place of beginning. Containing Seventeen and Seventy five one hundredth acres (17,75) More or less — The East & West lines of the S.W. 1/4 of the S.W. 1/4 of said Section 20 were measured (20,00) twenty chains each		John Stewart Thomas Sandusky Chainmen A.W. Bell } Flagmen H.G. Heilig }
	5	10	33	Right of way of Private road given by Mrs Gould to W.J. Heaton —		
				Beginning at a Limestone which is a corner to Robert Goulds land on the North line of the "Spring Lot", on the lands in this Section owned said W.J. Heaton and running thence North Va 9°30' Eleven chains & thirty-Eight links — Thence North 47° East One hundred and seventy links — Thence North Va 9° E. Three chains and ~~Sixty~~ ninety links to a point Thence North 27° East Two chains and ninety seven links to the South line of the Pecumseh & Beatrice road —		
				Surveyed Sept 18th 1882 by W. L. Dunlap Co Sur.		
				Chainmen W.J. Heaton W.L. Dunlap		

SURVEYOR'S RECORD, JOHNSON CO., NEBRASKA.

For whom Surveyed	Town	Range	Sec	Description and Minutes of Survey	Acres	Remarks and Date

25-4-11

Codys Addition to the Village of Elk Creek

Commencing at a point 4,76 chains West and 78 feet North of the South East Corner of the South West quarter of the North East quarter of Section 25. Town 4 North and Range 11 East of the 6th Principal Meridian in the County of Johnson and State of Nebraska, lying on the West side and adjoining the Land now held by the Atchison and Nebraska Rail Road Company: Thence on the West side of said Companys land in a North Westerly direction 992,70 feet — Thence South 45°56' West 215 feet — Thence South 44°44' East 992,70 feet — Thence North 45°56' East 215 feet to the point of beginning —

Said Addition consists of four (4) Blocks, each 125 feet wide, lying 30 feet from the limits of said A & N. R.R. Companys land — South East Corner of Block No 1 is 138 feet North of the South line of said N. E quarter of section 25 and is 300 feet long consisting of 6 Lots numbered from the South —

Block No 2 is 100 feet wide; consisting of 2 Lots numbered from the South —

Block No 3 is 100 feet wide and consists of 2 Lots numbered from the South

Block No 4 is 300 feet long and contains 6 Lots numbered from the South

Each Lot is 50 feet front running back Southwesterly 125 feet — Cody Street is 30 feet wide and lies between all the Blocks and the limits of the land owned by the said A & N. R.R Company — Main Street is 100 feet and separates Blocks 2 and 3 — Alleys 16,35 feet wide separate Blocks 1 and 2 and 3 and 4

On the Southwesterly side of said Blocks is a Street 60 feet wide called Howes Street —

Ash Street 60 feet wide lies on the South easterly side of Block No 1

Filed for record May 24th AD 1880
in the County Clerks Office
Johnson County Nebraska

C. D. Howe
Surveyor

SURVEYOR'S RECORD, JOHNSON CO., NEBRASKA.

For whom Surveyed	Town	Range	Sec	Description and Minutes of Survey	Acres	Remarks and Date
25-4-11						
				Elk Creek Cemetery Beginning ~~Four~~ (4.00) chains due South of the quarter (1/4) Section Corner between Sections 25 and 26 in Town 4 North Range 11 East and running thence South ~~Four (4.00)~~ chains to a Stone Thence East Five chains to a Stone – Thence due North 4.00 chains to point marked by a Stone – Thence due West Five (5) chains to a Stone marking the place of beginning Containing Two (2.00) acres more or less and divided and laid off into Streets, alleys, Blocks & Lots as follows to wit – The streets on the North, West, South and through the middle North and South 33 feet wide – All the Alleys running North and South Except Greenwood Alley are Four (4) feet 5½ inches wide and Greenwood is Twelve (12) feet Five and a half (5½) inches and the two Alleys running East & West are 12 feet wide – and the Blocks and Lots are laid out as shown on the map Map P 249		
Robert Gould	5	10	33	Lot of Land sold by Wm Gould to Robert Gould Beginning at the N W corner of the North East quarter of the North West quarter of section 33 and running thence South, forty (40) chains – Thence due East Five (5) chains – Thence due North sixteen chains & eighty-three (16.83) links – Thence West one hundred and thirty-one (131) links – Thence North Three Hundred Sixteen & a half (316½) links Thence East One Hundred & thirty-one (131) links – Thence North to Section line Nineteen chains and Twenty-nine (19.29) links – Thence West Five (5) chains to the place of beginning		

SURVEYOR'S RECORD, JOHNSON CO., NEBRASKA.

For whom Surveyed	Town	Range	Sec	Description and Minutes of Survey	Acres	Remarks and Date
D P. Henry	4	10	27	N 1/2 of the S.E 1/4 Sec 27		June 12th 1874
Began at the quarter Section Corner on the South and run North va 9°45' E Seventy nine Chains and Eighty four links to the quarter Section Corner on the North of said Section -- Set a (Fusilina Cylindrica) Limestone 12 X 8 X 3 inches for Corner in the Centre of said Section - 39.92 Chains from Either Corner - ~~Since~~ Also set Same Kind of Limestone 11 X 6 X 2 1/2 inches for corner Midway between the centre and the quarter Section Corner on the South - Then run from the Quarter Section Corner on the East to the Quarter Section Corner on the West - va 9°45' E. Distance Eighty $\frac{3}{100}$ Chains ——— Thence run from the South East Corner of said Section North va 9°25' E. Forty Chains to the ~~East quarter~~ (¼) Corner of said Sections - Set a Limeston 11 X 5 X 2 1/2 for Corner Midway on this line		Surveyed by W L. Dunlap Co. Sur Chainmen Jno H. Hook J W. Dennis

SURVEYOR'S RECORD, JOHNSON CO., NEBRASKA.

For whom Surveyed	Town	Range	Sec	Description and Minutes of Survey	Acres	Remarks and Date
D. W. Pease	5	10	10	The North West quarter and the West half of the North East quarter of Section 10.		Surveyed April 6th 1871 W. B. Dunlap Co. Sur.
				Begun at the quarter corner on the West and run on a Va. of 10° East to the quarter corner on the East line of said Section. Distance. Eighty chains and thirty-five links — Set a red Boulder inches for corner to the South East corner of of the West half of the North East quarter of section Ten at 20.08½ Chains from quarter Corner on the East — Run a line from the North East Corner of said Section ten to the quarter Corner on the North line va 9°45' East — distance Nine ten chains and Ninety-Seven chains — Set a red Boulder 14×11×8 inches at the North East corner of the East half of the North East quarter of said Section Ten in Town and Range aforesaid.		Chainmen James Young Forest Beatty

SURVEYOR'S RECORD, JOHNSON CO., NEBRASKA.

For whom Surveyed	Town	Range	Sec	Description and Minutes of Survey	Acres	Remarks and Date
Wm H. Mann sold To John Houck	6	9	26	Begin 8.50 Chains South and 3,00 chains East of the centre of Section 26 in the middle of the Big Nemaha Creek and run East varies 7.75 chains to a point under the* Bridge ~~25~~ Twenty-five Links North and 50 Links East of a red Boulder 7x9x14 inches Thence North Four and a half chains to a Stake – Thence West Seventy-five Links to a Stake in the middle of Main Street – Thence North Two chains and Fifty-Eight Links – to a Stake in the middle of said Main Street – Thence West Five chains and Twenty-five links to a Stake – Thence South to the middle of the abovementioned ~~Stream~~ – Thence following the meanderings of said Stream to the place of beginning –		Surveyed Oct. 22d 1872 by W. L. Dunlap Co. Sur. Chainmen Henry Clar " Robt Brown Twenty-five Links (* – the old wooden Bridge Fifty Links An imperfect Survey – made so by Seller –

SURVEYOR'S RECORD, JOHNSON CO., NEBRASKA.

For whom Surveyed	Town	Range	Sec	Description and Minutes of Survey	Acres	Remarks and Date
Wm Good Sold to Dr Jno Cochran	5	10	33	10 acres in the south East corner of the North West 1/4 Sec 33 and one acre in the interior of the Same Section		Surveyed by M L Dunlap Co Sur. Oct 10th 1872
Begun at the center of Section Thirty three and run West va 10° E Ten chains and set a Stake for corner Thence run North va 10° 30' E Ten chains and set a Stake dug four pits & threw up a mound around the Stake — Thence run East va. 10° E Ten chains set a Stake dug four pits and threw up a mound around the Stake — Thence run South va 10° E Ten chains to the place of begining					10.	More or less.
Then run from the North West corner of aforesaid Ten acre Lot North 22° West Eight chains and Ninty Six Links and set a White Limestone 18X12X11 inches as the South East corner of the one acre Lot and run from thence West va 10° 30' E Three Hundred and Sixteen and one half links and set a White Limestone for Corner 15X8X8 inches — Thence run North va 10° 30' E Three Hundred and Sixteen and a half links and set White Limestone 7X11X5 inches for Corner — Thence run East va 10° 30' E Three Hundred and Sixteen Links and a half and set a White Limestone for North East Corner — and thence run South va 10° 30' E Three Hundred and Sixteen and a half links to the place of begining						

SURVEYOR'S RECORD, JOHNSON CO., NEBRASKA.

For whom Surveyed	Town	Range	Sec	Description and Minutes of Survey	Acres	Remarks and Date
Henry Brown	6	9	31			June 4th 1874 Surveyed by W. L. Dunlap Co. Surv.
Begun at the quarter Section Corner on the South Line of the said Section and run North Va 10° 40' E Eighty chains and four Links to the quarter Section Corner on the North Line of said Section — Set a stake for corner Midway on the said Line to mark the Centre of said Section — Run between two Cottonwood trees on the North Bank of the Nemaha						Chainmen Jno Eles Sr George Eele
Geo. Mecum	6	9	27	South ½ of North East ¼		
Begun To the North East corner of said Section and run South Va 11° 42' E. Forty chains and Eight Links to the quarter Section Corner — Set a Stake for Corner Midway on this line ie 20.04 Chains from Each Corner — Then run from the quarter Section corner on the South to the quarter Section on the North of said Section 27, Distance Eighty chains and Fourteen Links — Set a Limestone for corner Midway on this line ie 40.07 Chains from Either Corner — and set a Stake of the North West corner of the South half of the North East quarter of Section 27, — Thence run West Va 10° 44' 26 Thirty nine chains and Eighty four links from the quarter Section Corner on the East to the Centre of said Section						

SURVEYOR'S RECORD, JOHNSON CO., NEBRASKA.

For whom Surveyed	Town	Range	Sec	Description and Minutes of Survey	Acres	Remarks and Date
Andrew Lowe	6	10	19			Surveyed Nov 24th AD 1873 by
				Begun at the North West Corner of the North West quarter of said Section and run South 2a 11° E. Nineteen chains and Eighty four Links — Thence East 10°30' E Four chains and fifty two Links — Thence North 23° East Ten chains and Seventy Nine Links — Thence North 51° East Seven chains — Thence North 14° West Five chains and Seventy Nine Links — Thence West 2a 10°30' E. Twelve chains and Sixty links to the place of beginning —	17.40	W L Dunlap Co. Sur. Chainmen H. Weiser W L Dunlap Flagmen Henry Brauer Andrew Lowe
Andrew Lowe	6	10	19			Nov. 24th 1873
				Begun Thirteen chains and Sixty Six Links West of the North East Corner of the North West quarter of Section Nineteen Town and Range afore said — Thence run West 2a. 10°30' E Five Chains and Twenty-Six Links — Thence South 2a. 8°15' E. Seven chains and Forty links — Thence East 2a 8°15' E Two chains and Thirteen Links Thence South 2a 10°30' E. Two Chains and Forty Eight Links — Thence East 2a 10°30' E. Three chains and Fifteen links ~~to the East line of said quarter section~~ — Thence North 2a 10°30' E. Nine chains and Ninety two Links to the place of beginning Containing Four acres and Sixty Nine Hundredths more or less.	4.69	W L Dunlap Co. Sur. Chainmen M. Catchpole H Weiser Flagmen Henry Brauer Andrew Lowe

SURVEYOR'S RECORD, JOHNSON CO., NEBRASKA.

For whom Surveyed	Town	Range	Sec	Description and Minutes of Survey	Acres	Remarks and Date
Jas. Emmons	5	11	35	A Line from the 1/4 corner on the South to the 1/4 corner on the North of said Section 35		Chainmen James Webb David McCune
Begun at the quarter (1/4) Corner on the South line of the said Section Thirty-five and run North 1a 10° East Eighty (80) Chains to the quarter (1/4) Corner on the North line of the section aforesaid — Set a red boulder 24x13x13 inches for Corner in the Centre of the said Section						Surveyed by W. L. Dunlap Co. Sur
						This survey was made to establish a Public Road and at the same time it established the line and corner through and in the centre of the said section

SURVEYOR'S RECORD, JOHNSON CO., NEBRASKA.

For whom Surveyed	Town	Range	Sec	Description and Minutes of Survey	Acres	Remarks and Date
A. W. Gray and George Price	5	11	24			June 6th 1873
						Chainmen Robert Keys W. L. Dunlap
Begun at the quarter (1/4) corner on the West line of said Section and run North 2a 10'12" E. Forty and 5/100 chains to the North West Corner of Said Section 24 and set a Stake and Fossilliferous Limestone for a corner to land of A. W. Gray and George Price midway on this line. Thence from the last mentioned Corner East 2a. chains to the corner to the North West 1/4 of the North West 1/4 and the South West 1/4 of Section 24 as aforesaid.						
						Marked the line by setting stakes at every ten chains; and marked the North and South lines of the road formerly laid out on a portion of this line by stakes

SURVEYOR'S RECORD, JOHNSON CO., NEBRASKA.

For whom Surveyed	Town	Range	Sec	Description and Minutes of Survey	Acres	Remarks and Date
Frederick Bartels	4	11	34	A Timber Lot off the North East Corner of the SW¼ S. 34 T. 4 N. R 11 East		Feby 17th 1873
						Chainmen Charles Bethe Frank Bethe
Begun at the centre of section Thirty-four and run West va 9° 35' East Seven and ⅘ chains - - Thence South va 10° 15 East Seven and ⅘ chains - - - Thence East va 9° 35' East Seven and ⅘ chains set stone-Limestone 6 inches for corner from which a white Elm Fourteen inches in diameter bears North 64° West and distant Forty Links - also a red Elm Eight inches in diameter bears South 88° 45' East distant Thirty-Eight Links. Thence North va 10° 15' East Seven and ⅘ chains to the place of beginning Containing 5 more or less -						Flagman Geo. Bartels

SURVEYOR'S RECORD, JOHNSON CO., NEBRASKA.

For whom Surveyed	Town	Range	Sec	Description and Minutes of Survey	Acres	Remarks and Date
M. V. Easterday sold to George White	5	11	29	Begun at the South East Corner to said Section 29 and run North va 10°05'6 – Three and 65/100 chains – Thence West va 9°45' East Three and 50/100 chains to the middle of the Big Nemaha river – thence down the middle of said stream to the south line of the South East quarter of Section Twenty-nine – Bearing S 27°45'E – distance Four and 8/100 chains – Thence East va 9°45' East One and 77/100 chains to the place of beginning; Containing one acre, more or less –	1/a	March 4th 1873 A Lot of land sold by M. V. Easterday to George White Surveyed by W. L. Dunlap Co. Sur. Chainmen – White – Easterday
M. V. Easterday sold to David White	5	11	29	Begun at a point on the line between Sections 28 and 29 in Town and Range aforesaid and distant from their South East and South West Corners Six and 2/100 chains and run West Five chains to the middle of the Big Nemaha river – Thence down the middle of said Stream South 30° East Two and 72/100 chains Thence East va 9°45'E. Three and 50/100 chains – – Thence North on line between Sections 28 & 29 Two and 37/100 chains to the place of beginning Containing one acre more or less	1/a	March 4th 1873 Surveyed by W. L. Dunlap Co. Surveyor. N of Sec. Cor. 6,02 Chains Chainmen White Easterday

SURVEYOR'S RECORD, JOHNSON CO., NEBRASKA.

For whom Surveyed	Town	Range	Sec	Description and Minutes of Survey	Acres	Remarks and Date
John Kavanagh	5	10	23	N. E. quarter		April 29th 1875 Surveyed by W. L. Dunlap. Co. Sur. Chainmen Riley Hays Wm Little Flagmen. Alex Martin Jas Kavanagh B. D. Ash, 12 in At 33°30' E. 57 Links " " Ash. 24 in S. 33°35' W. 11 Links At N. E. corner Sec 23 T5 R10 E.
				Begun at the South East corner of Section Twenty-three and run North va 10° E. Seventy-nine chains and Eighty-eight Links to the North East corner - Set a Stake for quarter corner midway on said line - viz Thirty-nine chains and Ninety-four links from either Corner - Crossed Yankee Creek at Seventy-three chains and fifty Links and again at Seventy-Six chains and fifty Links — Thence run West va 8°30' E. Thirty-Nine chains and Eighty-three Links to the quarter Corner on the North Line of said Section Twenty-three - - Thence South va 9° E. Thirty-Nine chains and Ninety-seven Links to the Centre of said Section - Thence East va 9°45' E. Thirty-Nine chains and to the quarter corner on the East line of said Section Twenty-three		
Andrew Martin	5	10	23	South East Quarter Sec - Begun at the Centre of Section Twenty-three and run South va. 10° E. Thirty-Nine chains and Eighty One Links to the ~~sa~~ quarter Corner on the South line of said Section Crossed Yankee Creek at Three chains - Nine chains and fifty Links and at Thirteen chains and Seventy links - For lengths & Bearings of the North and East lines of this quarter See the above description of John Kavanagh's quarter Section		Surveyed April 29th 1875 By W. L. Dunlap Co. Sur Chainmen. Riley Hays William Little Flaggmen Alex Martin Jas Kavanagh

SURVEYOR'S RECORD, JOHNSON CO., NEBRASKA.

For whom Surveyed	Town	Range	Sec	Description and Minutes of Survey	Acres	Remarks and Date
Andrew Cook Sr	6	11	10	Begun at the quarter section corner on the West line of said Section and run East va 10° E. Seventy-nine Chains and Eighty-two Links to the quarter section corner on the East — Crossed Coon Creek at Eleven chains — Struck a bend of the Nemaha at Twenty-Eight chains — Crossed the Nemaha at Thirty-five chains and again at Thirty-nine chains and fifty Links — Set a Stake Midway on said line ie Thirty-nine chains and ~~Eighty~~ Ninety-one ~~two~~ links from Either Corner — Then Crossed the Nemaha again at Forty-one chains and fifty links and struck the said Stream again at Fifty chains and run along it Three chains — Then struck the stream at Fifty-nine chains and fifty Links and at Sixty-one chains and fifty links		Surveyed April 30th 1875 By W. L. Dunlap Co. Surveyor Chainmen. W. H. Chambers Edward Gardiner Flagman E. M. Shaw. A. Cook Jr At centre of section 10 B. T. White Elm 14 inches diameter South 20° West 25 links Also White Elm South 1° 30' E. distant 25 links Also a White Elm 8 inches diameter South 80° East distant 21 Links
William Cook Andrew Cook Jr E. M. Shaw	6	11	11	Begun at the quarter section corner on the West line of section Eleven and run to the quarter section corner on the East — Run near a Bend of the Nemaha at Seven chains — Crossed a Moose at Eighteen chains — again at Twenty chains chains and thirty-links and again at Twenty three chains — Then run from the South West to the South East corner of Said Section Eleven — va 10° East Distance Seventy-nine chains and Seventy-Six Links — Set a Red Boulder at the South West Corner of Said Section the original being lost Also set the quarter Corner on the South line of this the said Section Eleven. Midway on the line ie Thirty-nine chains and Eighty-Eight links — Crossed Johnsons Branch at Twenty-three chains —		Surveyed May 1st 1875 By W. L. Dunlap Co. Surveyor Flaggmen. A. Cook Jr E. M. Shaw Chainmen W. H. Chambers Edward Gardiner Set a red Boulder 16 x 9 x 7 inches at the South West Corner of Section Eleven

SURVEYOR'S RECORD, JOHNSON CO., NEBRASKA.

For whom Surveyed	Town	Range	Sec	Description and Minutes of Survey	Acres	Remarks and Date
	6	9	25	Sterling Cemetery		Surveyed April 8 & 9th 1880 — a resurvey —

Beginning 450 chains North of the Centre of Section 25 in Town 6 North Range 9 East and running North six chains (396 feet) Thence East va 10°30' E. Seven chains and fifty links (495 feet)

On the North line is printed off a Potters Field ten (10) feet wide the whole length — On the West is a Street 38½ feet wide and also on the East is a Street 38½ feet wide, and one in the middle North and South 38 feet wide — On the South is a Street 38½ feet wide — in the middle a Street 39 feet wide — East and West and on the North a Street 28½ feet wide — The main part of the Cemetery is divided into Blocks 40 feet square with Alley ten (10) feet wide between them each way East and West and North and South —

Each Block is divided into six (6) lots — the long way North and South — Each Lot being Eleven by twenty (11x20) feet with an Alley ~~three~~ and a half feet (3½) between them — There being 48 Blocks and 288 lots —

W L Dunlap
Surveyor

235

GRANDVI
JOHNSO

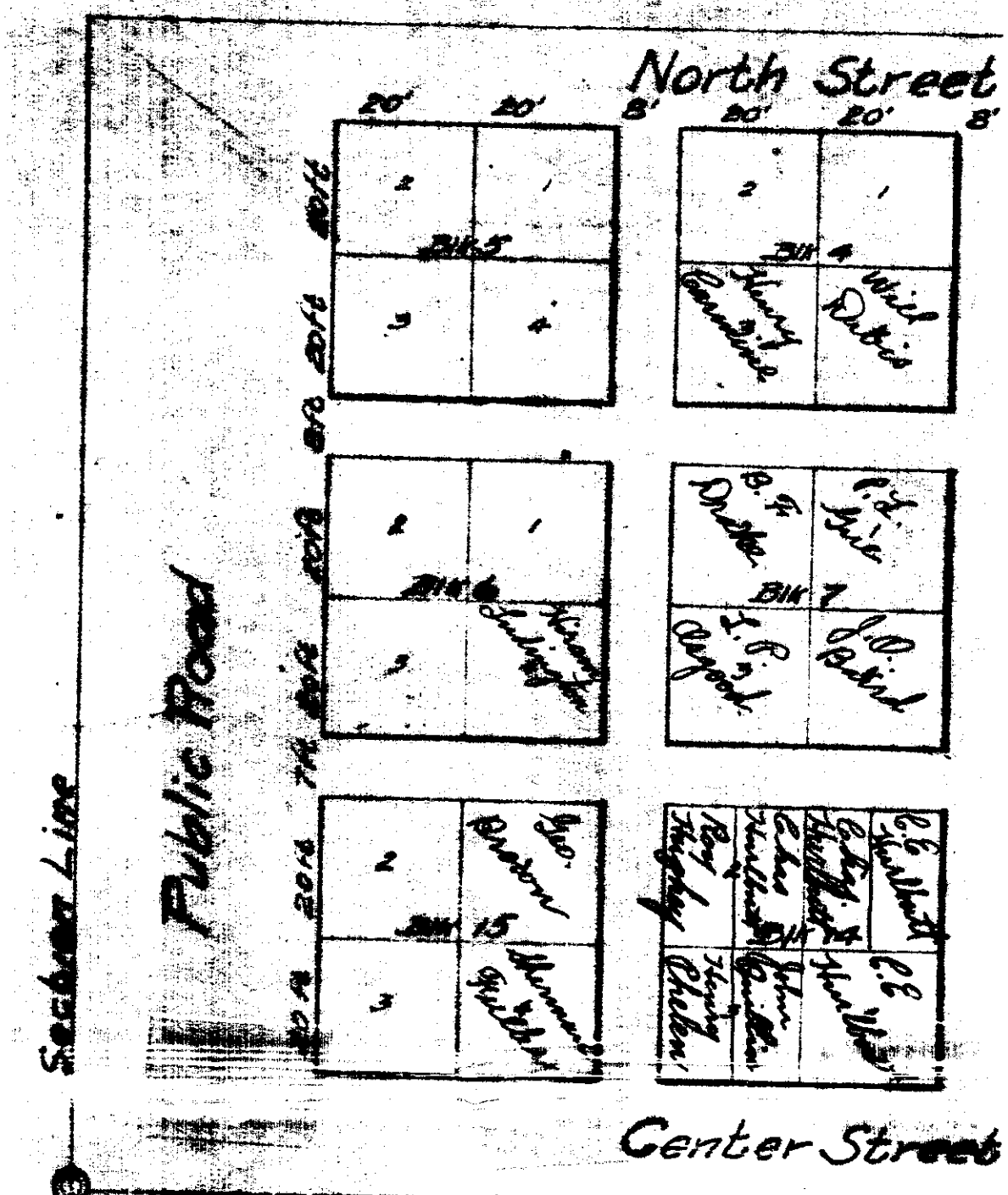

Half Section Cor.

I hereby certify that on the 21st & 22nd days of February AD 1877 I surveyed the above named Cemetery into Streets, Alleys, Blocks, and Lots as represented on this plat, the land lying in and comprising portions of the Northwest and Southwest quarters of Section Eight, in Town Four North, Range Twelve East of the Sixth Principal Meridian, being in the Southwest and Northwest corners respectively of said quarters.

W. L. Dunlap C.E.

By order of Trustees

North

South Street

EW CEMETERY
N CO. NEBRASKA

235



SURVEYOR'S RECORD, JOHNSON CO., NEBRASKA.

For whom Surveyed	Town	Range	Sec	Description and Minutes of Survey	Acres	Remarks and Date
	4	12	8	Grand View Cemetery Surveyed Feby 21st & 22d AD 1877 Lying in and Comprising a part of the North West and South West quarters of Section 8 in Town 4 North Range 12 East of the 6th P.M., being in the South West corner and North West corner of of said quarters		

Beginning 33 feet East of the quarter corner between Sections 7 and 8 in Town and Range aforesaid and running thence South 165 feet — Thence East 231 feet Thence North 330 feet Thence West 231 feet — Thence South along the East line of the public road limits 165 feet to the place of beginning

From the Starting point and thence South one hundred and fifty feet — Thence East Ninety-nine feet — Thence North one hundred and fifty-feet and thence West Ninety-nine feet to the place of beginning is parted off a Potters Field —

The North part which lies in the South West Corner of the North West quarter of the abovementioned Section is div as follows — on the North a Street fourteen[14] feet wide — on the East a Street nineteen[19] feet wide and on the South a Street fifteen[15] wide Then into twelve[12] Blocks and three[3] half Blocks — Numbered Consecutively from one to fifteen[15] Nos 1 and 10 are twenty by forty[20x40] feet — Nos 2 and 9 forty[40] by forty-two[40x42] feet — Nos 3 and 8 Thirty eight[38] by forty[40] feet — Nos 5 and 6 forty[40] by forty[40] feet — Blocks 14 and 15 forty[40] by forty-one[41] feet — No. 13 Thirty eight[38] by forty[41] feet — No 12 forty-one[41] by forty-two[42] feet — and No 1 Twenty[20] by forty-one[41] feet — between these blocks East and West & North and South are alleys 8 feet wide except on

On the South is a Street is a Street fifteen[15] feet wide and East Nineteen[19] feet wide — Nos 18 and 19 are Twenty[20] by forty[40] feet — Nos 17 and 20 are Forty[40] by Forty-two[42] feet — Nos 16 and 21 are Nineteen[19] by Forty[40] feet — No 22 is Twenty[20] by Fifty-four[54] feet — No 23 is Forty two[42] by Fifty four[54] feet and No 24 is Twenty[20] by Fifty four[54] feet with alleys Eight[8] feet Each way between them — Each full Block is divided in to four[4] lots — and the half Blocks into two[2] lots Each

The whole is Numbered from 1 to 24 Consecutively —

W. L. Dunlap
Surveyor

SURVEYOR'S RECORD, JOHNSON CO., NEBRASKA.

For whom Surveyed	Town	Range	Sec	Description and Minutes of Survey	Acres	Remarks and Date
Johnson County Agricultural and Mechanical Association	5	11	29	Beginning Fourteen chains and seventy-five links (14,75) due North of the quarter (1/4) Section corner between Sections Twenty-Eight and Twenty-nine in Town Five North Range Eleven East of the Sixth P.M. and running thence North va 10°30' E. Eleven Chains and Twenty-five (25) Links along said Section line— Thence West va 10°45' Eighteen Chains and Sixty-three (63) links to the middle of the Great Nemaha river— Thence following the meanderings of said Stream down the middle thereof to a point due West of the place of beginning— Thence East va 10°45' E Twenty-five chains and Ten (10) links to the place of beginning; containing Twenty-four acres and Sixty-Eight hundredths more or less—		April 8th 1883.

W. D. Dunlap
Co Sur.

SURVEYOR'S RECORD, JOHNSON CO., NEBRASKA.

For whom Surveyed	Town	Range	Sec	Description and Minutes of Survey	Acres	Remarks and Date
	5	11	28	Miscellaneous		April 3d A.D. 1880

Having occasion to make surveys when it was necessary to run from the quarter (¼) corner between Sections 28 and 29 in Town 5 North Range 11 East and failing to find said quarter I reset said Corner using a Limestone 27x18x6 inches but in digging a hole for said Corner stone came upon the original government Corner - which had been covered by the earth washing over it from higher land - I left the original stone remaining in its position and set the above described Limestone on top of it and projecting considerably above the surface -

Also set a Limestone 16x16x6 inches at the North West Corner of Block 6 Kershaw Addition to Tecumseh

Also set a Limestone 24x15x6 inches at the North East Corner of Block 8 old town site of Tecumseh

Also set a Limestone 20x8x7 inches at the Centre of Section 28 Town and Range Aforesaid

Also set a Limestone 30x12x6 inches on the half Section line East and West 66 feet due South of the South West corner of the High School Lot on the East line of 6th Street.

SURVEYOR'S RECORD, JOHNSON CO., NEBRASKA.

For whom Surveyed	Town	Range	Sec	Description and Minutes of Survey	Acres	Remarks and Date
Alfred Carman Sold to Derail Carman	5	12	7	Beginning at the South West Corner of the South E 1/4 of the S.W. 1/4 said Sec 7. and running thence due North Six (6) chains and fifty eight (58) links to a Stone		Feby 6th 1882 Timber Lot. W R Dunlap Co Sur See Surveyors Record 73 page 53
				Old Brewery Lot Beginning 30 feet West of a Honey Locust tree in the North line of Rev Sanders Lot & running thence West va. 9°45' E. 180 feet – Thence South 145.8 feet – Thence S 56°30' E. 126 feet – through the Omaha river to a soft Maple tree 24 inches in diameter – Thence S 76° E. 110 feet – Thence N 9°30' W. 252,7 feet to the place of beginning		
Mary A Potter	5	11	33	A part of the old Brewery Lot Beginning on the South line of Tecumseh 185 feet East of the West line of Third Street and running thence West on said line 64.3 feet – Thence South 4° East 229 feet – Thence South 76° East 92,3 feet – Thence North 9°30' West 252,6 feet to the place of beginning which 30 feet West of a Honey Locust in Rev Sanders Lot Feby 21st 1882		W R Dunlap Co. Sur

SURVEYOR'S RECORD, JOHNSON CO., NEBRASKA.

For whom Surveyed	Town	Range	Sec	Description and Minutes of Survey	Acres	Remarks and Date
Woodworth	5	11	33	Beginning at the North West corner of Mary E Potters Lot as described on the opposite page and running thence 115.7 feet West on and along the South line of Tecumseh — Thence due South 145.6 feet to the middle of the Great Nemaha river — Thence South 51°30' East 126 feet — Thence South 76° East 18 feet to a Stake — Thence North 4° West 229 feet to the place of begining. This is part of the Old Brewery Lot — Feby 21st 1882		W. R. Dunlap Co. Sur.
	4	11	24	Dunkard Graveyard Beginning at the quarter section corner between Sections 24 and 25 and running thence North va 9°30' E. Four (4.00) chains Thence East va 10°45' E Five (5.1100) chains — Thence South va 9°30' E. Four (4.00) Chains Thence West on half section line Five (5.00) chains to the place of beginning — Nov. 19th 1882		W. R. Dunlap Co Sur.

SURVEYOR'S RECORD, JOHNSON CO., NEBRASKA.

For whom Surveyed	Town	Range	Sec	Description and Minutes of Survey	Acres	Remarks and Date
C. A. Holmes & A Canfield	5	11	33			Nov. 20. 21. 22. 24 & Dec 1 & 2 1883

Lot etc 4.

Surveyed by N. C. Dunlap Co. Sur.

Chains

From the quarter section corner between Sections 33 & 34 va 10°30' E North

17.38 to the A & N R R limits — Limestone 24x9x9 inches

11.80 Thence North 68°38' West along the South line of A & N R R limits

.50 Thence South va 10°30' E to a Limestone 27x8x7 inches

21.87 " South va 10°30' E to the middle or half section line which divides said section Thirty-three (33) East and West—

10.84 Thence East va 10°30' E to the place of beginning Containing 11.27 acres more or less—

Lot No 5

Beginning at the North West corner of Lot No 4 on the line of the Right of way of the A & N. R.R. and thence following said right of way line to the intersection of the South line of the Rail Road Addition to Tecumseh marked by a Limestone 28x13x6 inches—

4.71 Thence West va 10°30' E on and along the abovementioned South line of the R.R. Addition to Tecumseh—

33. Thence South to a Limestone 23x14x7 inches

10.00 Thence South va 10°30' E to a Limestone 24x16x5 inches

12.94 Thence East va 10°30' E to a Limestone 17x12x5 inches on West line of lane

30 " " 10°30' E to a Limestone 18x10x4 inches on the West line of Lot No 4.

6.22 Thence North to the place of beginning. Containing 11.70 acres Exclusive of the lane on the East, North East and North—

Chains

Lot No 6.

Beginning at the South West corner of the Rail Road Addition to Tecumseh marked by a Limestone 17x12x8 inches and running

15.50 Thence E va 10°30' E to a Limestone 24x7x7½ inches—

6.46 Thence South to a Limestone 18½x12x5 inches on West line of lane

15.50 Thence West va 10°30' E to point on the East bank of the Nemaha bring unsuitable ground. I set a Limestone 21½x15x5 inches 50 links East—

SURVEYOR'S RECORD, JOHNSON CO., NEBRASKA.

For whom Surveyed	Town	Range	Sec	Description and Minutes of Survey	Acres	Remarks and Date
C A Holmes & A Canfield						
Surveyed by W L Dunlap Co Sur.				Lot No 6 Continued		
	Chains 6,46			Thence North to the place of beginning; Containing ten (10.00) acres more or less.		
				Lot No 6.		
	Chains			Beginning at the South East corner of Lot No 6 and running		
	6,46			Thence South to a Limestone 27p x 9 x 8 inches		
	15,50			" West va 10°30' E. to a point in the East edge of the Nemaha bring unsuitable ground for a corner & set a Limestone 20x12x5 inches 28 links due East of true point in the mud –		
	6,46			Thence due North (va 10°30') to the ~~South West corner of Lot~~ [illegible] No 6 [illegible]		
	15,50			Thence due East (va 10°30' E) to the place of beginning, Contain in Ten (10.00) acres more or less		
	Chains			Lot No 8.		
				Beginning at the South East corner of Lot No 7 and running		
	8,40			Thence to the middle of the Nemaha river va 10°30' E – Set a Limestone 21x7x9 inches 100 links due North of the true point –		
				Thence following the meanderings in the middle of said Stream up to the South West corner of Lot No 7		
	15,50			Thence East va 10°30' E to the place of beginning, Containing Eleven (11.00) acres more or less –		
	Chains			Lot No 9		
				Beginning at the South West corner of Lot No 5 and running		
	7,51			Thence East 10°30' E. to the North West corner of Lot No 10 marked by a Limestone 20x11x6 inches		
	15,50			Thence South va 10°30' E to the middle of the Nemaha river Set a Limestone 20x10x5 inches 100 links due North of true point From which a Honey Locust 10 inches bears North 64½° E distant 38 links		
				" " " Box Elder 7 inches, bears North 75°26' E " 12 "		
				" " White Elm 24 " " " 68° W " 40 "		

over –

SURVEYOR'S RECORD, JOHNSON CO., NEBRASKA.

For whom Surveyed	Town	Range	Sec	Description and Minutes of Survey	Acres	Remarks and Date
C.A. Holmes v A Canfield	5	11	33			

Surveyed by W.D. Dunlap Co. Surv.

Names of Chainmen Employed on these Surveys: John Rathbun, Chas. Rathbun, Jas. Robbins, W. Cunningham, Frank Artz, C.B. Strong, C.A. McBee, W.D. Whitlow

Chains	Lot No 9 continued
	Thence along up the middle of the Nemaha following the meanderings thereof to the South East corner of Lot No 8 –
8,20	Thence North va 10°30' E to a Limestone 28x18½x5 inches
,50	Thence due East to a Limestone 28x8x4 inches at South East Corner of the lane leading to Lot No 8.
3,82	Thence North va 10°30' E to the place of beginning; Containing Ten acres and Twenty-four Hundredths (10,24)

Chains	Lot No 10
	Beginning at the North East corner of Lot No 9 and running
5,90	Thence East va 10°30' E. to a Limestone 18x10x4 inches on the West line of Lot No 4
15,65	Thence South va 10°30' E. to the middle of the middle of the Nemaha – I set a Limestone 17x8x5 inches 125 links due North the true point in the Nemaha
	Thence following the middle of said Stream up to to the South East corner of Lot No 9
15,50	Thence North va 10°30' E to the place of beginning; Containing Nine and Eighteen Hundredths (9,18) acres more or less.

SURVEYOR'S RECORD, JOHNSON CO., NEBRASKA.

For whom Surveyed	Town	Range	Sec	Description and Minutes of Survey	Acres	Remarks and Date
R. G. Mork	5	11	33 34	Lot No 11		Dec. 3d 1883
Surveyed by W. L. Dunlap	Chains					
	10.00			From the centre of Section 33 North va 10°30' E to the middle of the Nemaha river		
				Thence down the middle of the Nemaha river to the point where the half Section line crosses said Stream —		
	26.14			Thence West va 10°30' E to the place of beginning containing Eleven acres and ninety-three hundredths (11,93) more or less —		
				This piece of land was traded to R. G. Mork by Holmes & Canfield for some North of the Nemaha in Sections 33 & 34		
Holmes & Canfield	Chains			Lot 12 — S.½ or S.E.¼ of Sec. 33		
	14.00			From the ¼ corner between Sections 34 & 33 West va. 10°30' E to the middle of the Nemaha river		
				Thence down the middle of the Nemaha river to a point due South of the place of beginning —		
	4.16			Thence due North to the place of beginning. Containing Three acres and Eighty-four Hundredths (3,84)		
Holmes & Canfield	Chains			Lot No 4 in the south West ¼ Sec. 34		
				Beginning at the ¼ corner between Sections 33 & 34 and running		
	15.25			thence East va. 10°30' E. to middle of the Nemaha river —		
				Thence following the meanderings up said Stream to the point where the line between Sections 33 & 34 Crosses		
	4.16			Thence due North to the place of beginning. Containing Three acres and Sixty-five Hundredths (3,65) more or less —		
R. G. Mork	Chains			Lot No 3 in the S.W.¼ of 34		
				Beginning at the quarter, quarter corner on the half Section line East		
	7.42			and West and running thence due North to the middle of the Nemaha river — Thence up the middle of said Stream to where the		
				aforesaid half Section line crosses —		
	4.75			Thence due east to the place of beginning — 2,73 acres more or less —		

SURVEYOR'S RECORD, JOHNSON CO., NEBRASKA.

For whom Surveyed		Town	Range	Sec	Description and Minutes of Survey	Acres	Remarks and Date
B. F. Stone		4	9	4 5			A private Burial ground Surveyed July 9th 1883
Surveyed by W. L. Dunlap Co. Sur.	Chains				Begun Twenty (20.00) chains South va 10° 25' E ~~and~~ Fifty (50) links West of the corner to Sections Four (4) and Five (5) in Town Four (4) North Range Nine (9) East of the 6th P. M. and		
	2,50				Thence run South va 10° 25' E - & set a walnut Stake -		
	2,00				Thence West va 10° 25' E Set a ~~Boulder~~ 8x6x6 for S. W. Corner		
	2,50				North va 10° 25' E Set a Boulder 13x7x5 inches		
	2,00				East to the place of beginning - Set a walnut stake for Corner Containing half an acre more or less		
					Lot No 11. Sec 34 T 5 R 11 E		
	7,42				From S W cor. S E 1/4 N W 1/4 34 - 5 - 11 N to middle of Omaha River		
					Thence following down the channel of said Stream to 1/2 sec line		
	7,40				West to place of beginning. Containing 3.96 acres more or less		
					Lot No 14 - 34 - 5 - 11		
	12,60				From the Centre of Sec. 34 West to middle of Omaha river		
					Thence up the middle of the aforesaid stream to half section line		
	3,25				due North to place of beginning		

SURVEYOR'S RECORD, JOHNSON CO., NEBRASKA.

For whom Surveyed	Town	Range	Sec	Description and Minutes of Survey	Acres	Remarks and Date
Fred W. Buesletta Sold to William Walters	5	11	33	Beginning on the South line of Tecumseh at the South East corner of Sixth Street and running thence East va 9°30' E 2,50 chains— Thence South va 9°30' E 2,24 chains Thence West va 9°30' E 2,50 " " Thence North va 9°30' E 2,24 " to the place of beginning March 8th 1883		W. L. Dunlap Co. Sur.
Fred W Buesletta Sold to Ulrick Schenkel	5	11	33	Beginning 2,50 chains East of the East line of Sixth Street and running thence East va 9°30' E 3,56 chains— Thence South va 9°30' E 2,24 chains— Thence West va 9°30' E 3,56 chains— Thence North va 9°30' E. 2,24 chains to the place of beginning March 8th 1883		W. L. Dunlap Co. Sur.

SURVEYOR'S RECORD, JOHNSON CO., NEBRASKA.

For whom Surveyed	Town	Range	Sec	Description and Minutes of Survey	Acres	Remarks and Date
	5	11	28			
Approved July 15th 1884 J. T. Hedrick Chairman Pro tem Attest C. M. Wilson Village Clerk				Re-survey of Kershaws	First Addition to Tecumseh	July 11th. 1884
				State of Nebraska } Johnson County } SS.		
				I L. A. Warner do hereby certify that on the 11th day of July 1884 I Completed a re-survey of Kershaws First Addition to Tecumseh Nebraska Consisting of One (1) Two (2) Three (3) Four (4) Five (5) Six (6) Seven (7) Eight (8) Nine (9) and Ten (10) and set Stakes at Each Corner of Each of said Blocks — Said Blocks are 330 by 396 ft Except 5 & 6 which are 297 ft East & West as shown by the Original Plat and by said Survey I find an Error in the Recorded Plat of said Addition — The streets instead of being 99 feet as shown thereby are of the following widths — to wit Second Street 98.5 ft — Third — fourth and Fifth Streets 97 ft Each and Grant Street 97.5 feet —		
Filed for Record July 21st 1884 at 9 o'clock A.M.				I further Certify that I believe said survey to Conform substantially to the Original Survey for the Reason that in the progress of the work I intersected marks of original Corners, or Corners which were identified and acknowledged as the locations of the Original Corners		
				In testimony whereof I have hereunto set my hand this 12th day of July AD 1884		
				L A Warner Surveyor for Johnson County		

The statement made that there was an error in the original survey is untrue — The original survey was just as the record & plat show it — The original Stakes were all gone & no reliable monuments remained to show Corners or lines & the only guides Mr Warner had to guide him were the fences located hap hazzard by the owners of lots & others without a re-survey

W. L. Dunlap
County Surveyor

SURVEYOR'S RECORD, JOHNSON CO., NEBRASKA.

For whom Surveyed	Town	Range	Sec	Description and Minutes of Survey	Acres	Remarks and Date
	5	11	29			
Tecumseh Milling Company's Mill Lot as existing April 23d 1888						
Beginning 9.00 chains West va 10° East from the quarter (1/4) quarter (1/4) Corner on the East line of the S E 1/4 of section Twenty nine (29) in Town Five (5) North. Range Eleven (11) East in Johnson County Nebraska						
					Chains	
Thence South 77° 30' West					3,73	
" South 65° East					4,10	
" South va 10° East					,30	
" up the middle of the Big Nemaha river to the Eigth (1/8) section line						
" North va 10° E					4,25	
" East va 10° E					3,77	to a point in the river
" North va 10° E					4,33	to a Limestone
" East va 10° E					3,75	" " "
" North va 10° E					2,00	" " "
" East va 10° E					2,57	" " "
" South va 10° E					6,33	" place of beginning
						Containing 6.92 acres more or less
						W. L. Dunlap County Surveyor

SURVEYOR'S RECORD, JOHNSON CO., NEBRASKA.

For whom Surveyed	Town	Range	Sec	Description and Minutes of Survey	Acres	Remarks and Date

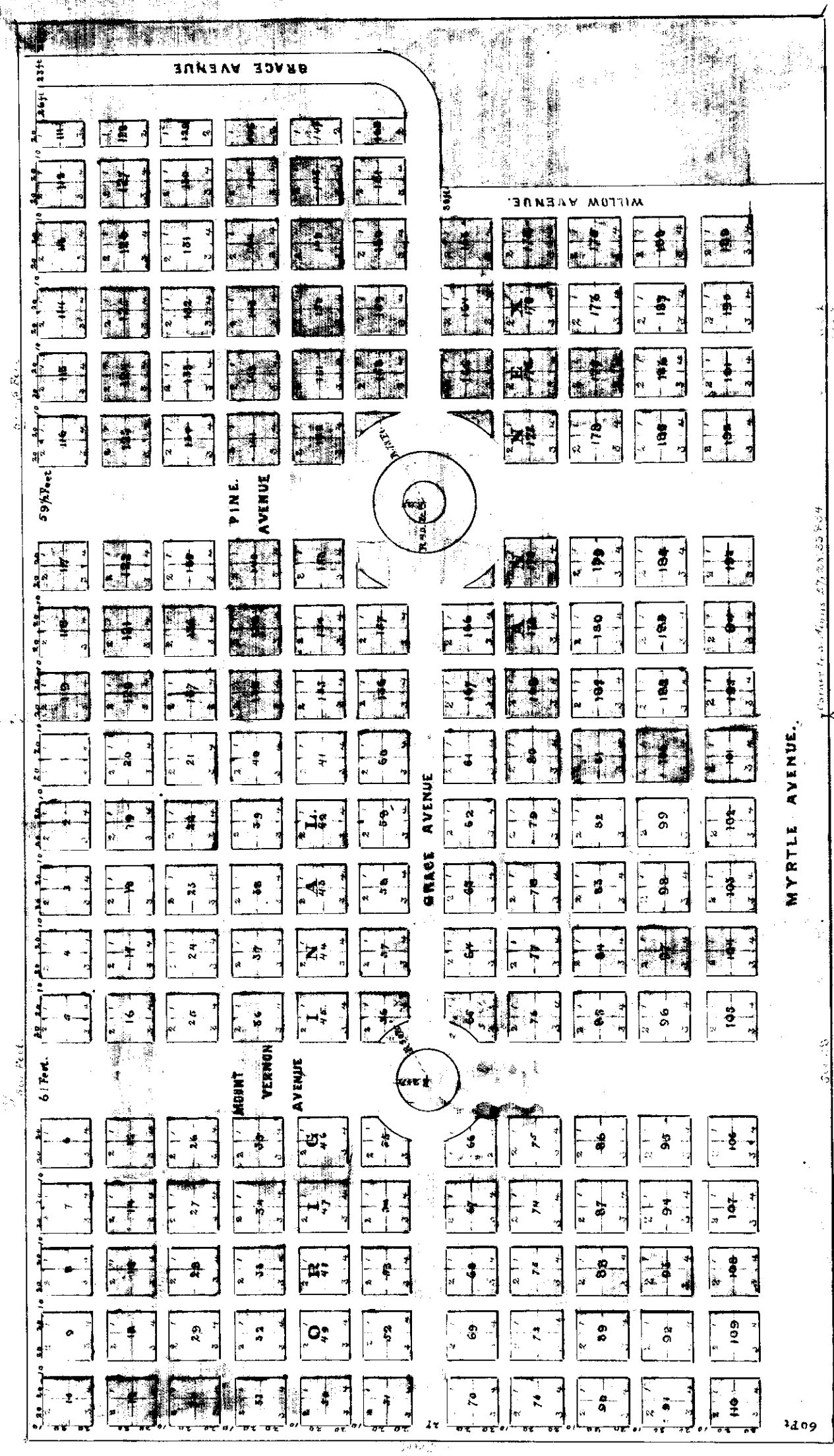

State of Nebraska } J. W. Trumbly surveyor in and for said County
Johnson County } Pursuant to the request of the Board of Trustees of the above named cemetery I surveyed the part marked "original" into Blocks, Lots, Avenues and Alleys and the figures represent the width of Avenues and Alleys and length, width and at corner of all Blocks and all lots except centre of Blocks and the figures represent the width of said original cemetery is located in numbers of Blocks & Lots and Radii of Circles & the above plat is correct. I further on certify that in the month of March & June 1888 South East corner of Section Twenty-eight (28) Town Four (4) North and Range Eleven (11) East. I further on certify that I surveyed that part of above Cemetery marked "Annex" at the request of the Board of Trustees of said Cemetery into Blocks, Lots, Avenues and Alleys, substantially corresponding with the original and the figures thereon truly represent the lengths and widths, widths and dimensions shown & Radii of Circles. I marked all the Lots and Blocks in the original with Oak & Cedar stakes. Setting stones down at the angles.. Witness my hand this 10th day of June 1888

J. W. Trumbly
County Surveyor

SURVEYOR'S RECORD, JOHNSON CO., NEBRASKA.

For whom Surveyed	Town Range Sec	Description and Minutes of Survey	Date	Remarks and Date

MOUNT HOPE CEMETERY.

ELK, JOHNSON COUNTY NEBRASKA.

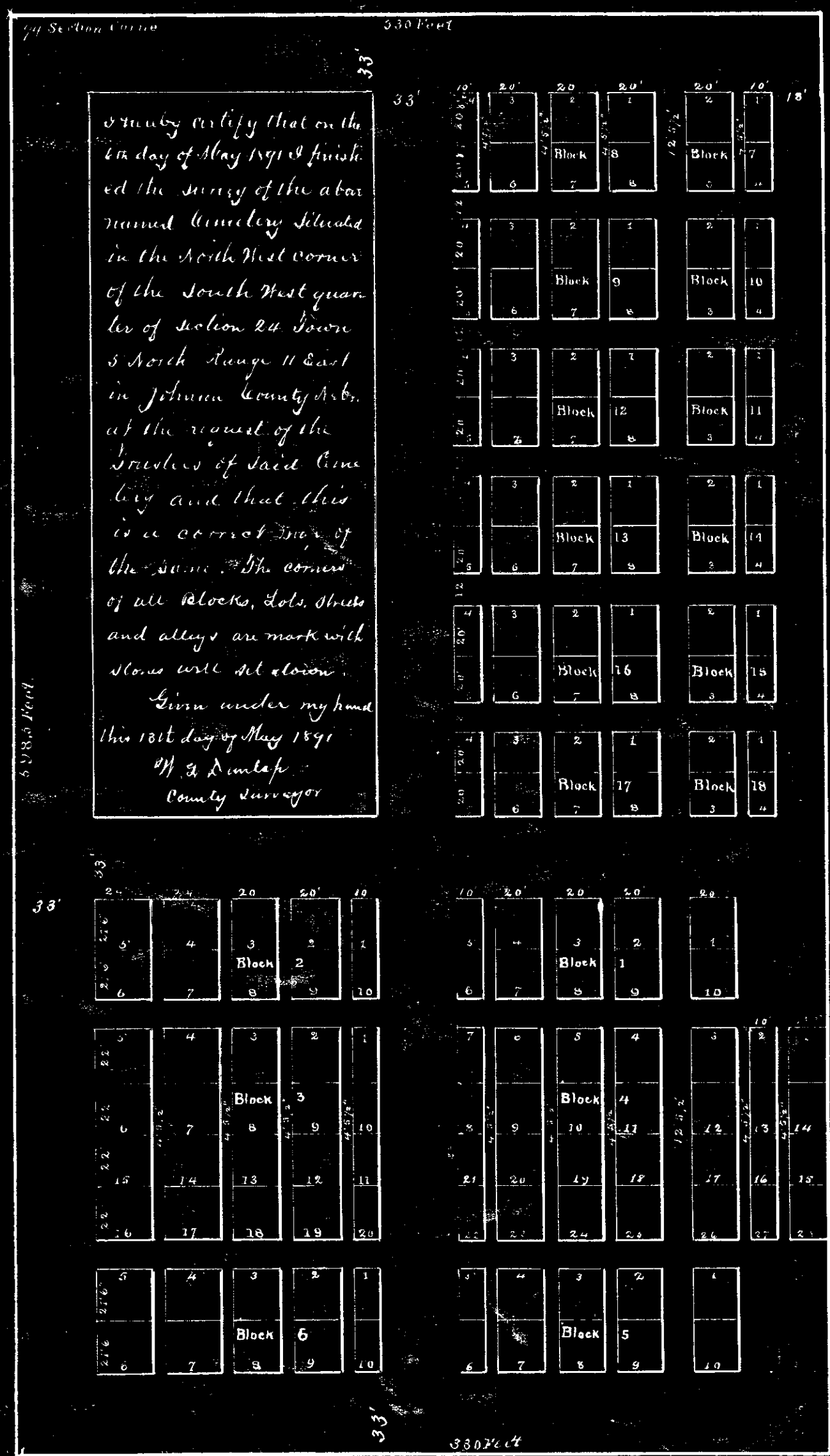

SURVEYOR'S RECORD, JOHNSON CO., NEBRASKA.

For whom Surveyed	Town	Range	Sec	Description and Minutes of Survey	Acres	Remarks and Date
	5	11	20			

Lot of land sold by Frederick W Buestetta (unmarried) to Parker Ellsworth in Sec. 20 Town 5 North Range 11 East
Beginning at the South West corner of the South East quarter of the South East quarter of section Twenty (20) in Town Five (5) North, Range Eleven (11) East in Johnson County Nebraska and running thence due North Twelve and 56/100 chains - thence due West Ten and 80/100 chains to the middle of the Big Nemaha river - Thence following the meanderings of said stream down the middle thereof to the south line of the aforesaid section -- Thence due East on section line Five and 83/100 chains to the place of beginning; Containing Eight and Forty-two hundredths (8,42) acres more or less -

Lot of land sold by Frederick W. Buerstetta (unmarried) to Henry Pillmore in Sec. 20. Town 5 North Range 11 East
Beginning at the North East corner of the South West quarter of the South East quarter of Section Twenty (20) in Town Five (5) North Range Eleven (11) East in Johnson County Nebraska and running thence due South Seven and 36/100 chains; — Thence due West Ten and Eighty hundredths (10,80) chains to the middle of the Big Nemaha river; thence following up the middle of said stream to a point due West of the place of beginning; —
Thence due East Twelve (12,00) chains to the place of beginning, Containing Eight and thirty hundredths (8,30) acres more or less.

Surveyed Octr. 29th 1888 by
W L Dunlap
County Surveyor

Chainmen
W. L. Dunlap
F. W. Buerstetta Axeman
Parker Ellsworth

SURVEYOR'S RECORD, JOHNSON CO., NEBRASKA.

For whom Surveyed	Town	Range	Sec	Description and Minutes of Survey	Acres	Remarks and Date
L. P. Henry	5	11	28	Fractional Lot No 2 & Lots 7 & 12 & South half of Lots 6 & 13 in Block No 1 Graff & Ellsworths Addition to Tecumseh —		Surveyed May 31st and June 1st 1889 Chainmen Abe. Sherman W. L. Dunlap County Surveyor

Fractional Lot sold by Eugene Miles to — In SW4 21-5-11 Surveyed Oct. 10th 1891

Field Notes of a fractional ½ land sold by E. F. Bell to J. H. Lalicker Oct 7th 1890

Chains					
				From Centre of Sec. 31-5-10	B.T. Elm 7" diam - S 37°40' W 37 lks
1,26	S.	70°30'	W	to a piece of old wagon tire	1½x3/8x26"
7,26	S	37°50'	W	" " " " " "	1½x3/8x26"
0,30	W			" " " " " "	1½x3/8x28"
5,66	S	17°	W	" " " " " "	1½x3/8x27" B.T. Hickory 8" North 9"
8,44	S			to 1/8 section line	Stake
7,58	E			to 1/2 " "	"

SURVEYOR'S RECORD, JOHNSON CO., NEBRASKA.

For whom Surveyed	Town	Range	Sec	Description and Minutes of Survey	Acres	Remarks and Date
Frank Little	5	9	34			Aprie 13th 1891

Begun at the centre of Section Thirty-four in Town Five North Range Nine East and run west Eleven (11) chains and Seventy-nine (79) links & set a Boulder 19"x17"x8" for Corner

Thence South Eleven (11) chains & Ten (10) links to the North Right of way line of the Republican Valley Rail Road set Boulder, pounding 20"x12"x6

Thence North 54° East Fourteen (14) Chains and Sixty (60) link to the half section line — set triangular boulder 14"x13"x7" for corner

Thence due North Two (2) Chains and Sixty (60) links to the place of beginning Containing 8,07 acres more or less —

The corner in the centre of this section 34 is a limestone set by me June 5th 1868

Surveyed for
Frank Little

Chainmen James Kavanagh Jr & Myself

W. L. Dunlap
County Surveyor

SURVEYOR'S RECORD, JOHNSON CO., NEBRASKA.

For whom Surveyed	Town	Range	Sec	Description and Minutes of Survey	Acres	Remarks and Date
Israel Gehr	4	9	4	Begun Thirty (30) feet South of the North East corner of Block No 9 in the recorded town plat of the village of Crab Orchard and run thence due South one hundred and Forty (140) feet -- Thence due East one hundred and Fifty (150) feet — Thence due North one Hundred and Forty (140) feet to an iron Stake on the South line of a Lot owned by Philes Walbridge -- -- Thence due West on the South line of Said Walbridges land to the place of beginning -		Survey made April 14th 1891 Recorded April 23d. 1891 W. L. Dunlap County Surveyor Chainmen Nathan Van Osdol

SURVEYOR'S RECORD, JOHNSON CO., NEBRASKA.

For whom Surveyed	Town	Range	Sec	Description and Minutes of Survey	Acres	Remarks and Date
Preston Rankin A. P. Vanwinkle	5	11	27	Lots 3 & 4 Begin at N. W corner of Sec 27-5-11 & run South va 8°50' E -- 15.00 chains from which point I set a F.C. Limestone 17½"X10½" X6" at 90° East - dist 45 lks.		June 2nd 1891 Chainmen John Holmes W. L. Dunlap County Surveyor
				Thence South va 8°50 E 4.98 chains on section line from which point I set a F.C. Limestone 17¾"X9" X6" at 90° East - distant 45 links -		This was a subdivision of Fractional Lots 3 & 4 between Preston Rankin & A. P. Vanwinkle as follows to wit Preston Rankins Begins at N W corner sec 27-5-11 & runs
				Thence run East 10.02 chains & set temporary flag -	chains 15.00 10.02 15.00 10.02	South East North West to place of beginning
				Then from North West corner of the aforesaid Section 27-5-11 I run East 10.02 chains on section line - & set a boulder 18"X 13"X6" due South of the end of this line 45 links Osage orange 6" diam S10 W 4½ lks		A. P. Vanwinkles Begins at the South West corner of Preston Rankins Lot ie 15.00 chs S. of the N W corner of 27-5-11 & runs
				Thence South 15.00 chains & set a boulder 15"X11"X9" for corner -	4.98 10.02 4.98 10.02	South East North West to the place of beginning
				Thence South 4.98 chains to the flag abovementioned & set a boulder 15"X13"X8" for South East corner of Lots 4 & 5 in 27-5-11 as aforesaid		

SURVEYOR'S RECORD, JOHNSON CO., NEBRASKA.

For whom Surveyed	Town	Range	Sec	Description and Minutes of Survey	Acres	Remarks and Date
County Commissioners.	5	11	13 24	Begun at the corner of Sections 13, 14, 23 & 24 and run East va 8°40' E.		Oct 26th 1892
		Chains	Links			
		18	50	Branch 10 lks wide N &		W. L. Dunlap
		20	04	set red boulder 14"x12"x7" – 50		County Surveyor
				links due North.		
				Also a boulder 18"x10"x5" due		
				South 50 links.		
		40	08	Red boulder for 1/4 corner. 18"x		Chainmen
				8"x7"		L. R. Bailey
		41	50	Branch 10 links wide now		W. L. Dunlap
				dry – runs S.E.		
		80	16	Corner to Sections 13, 24, 18 & 19		
				From which a walnut 17"		
				diameter bears North 49°20'		
				West – distant 105 1/2 links		
				also a Boxelder 24" in di		
				ameter bears South 49°20'		
				East – distant 56 links		
				This Survey was made		
				for a public Highway		

SURVEYOR'S RECORD, JOHNSON CO., NEBRASKA.

For whom Surveyed	Town	Range	Sec	Description and Minutes of Survey	Acres	Remarks and Date
	Between					
W. A. Stewart	10	5	7			
Andrew Johnson	11	5	12			
From the 1/8 corner of a former survey I run West						
		Chains	Links			
		8	20	Brook runs South West		
		10	80	" Same " " " along North bank		
		12	60	" " N. W.		
		12	80	" " S. W.		
		14	20	" " " N. W.		
		17	20	" " S. W.		
		19	50	Section Corner in brook		
				North on random line between sections 7 & 12		
				Va 8° E		
		5	75	Brook 10 links wide runs S. W.		
		16	60	Same 12 " " " E		
		17	00	" 6 " " " S. W.		
		18	60	" 10 " " " S. E.		
		18	70	" 6 " " " S. W.		
		20	80	" 8 " " " N 80° E		
		26	00	top of ridge W		
		29	10	Same brook 15 lks wide r. W		
		30	10	" " 8 " " S. E.		
		34	60	" " 10 " " N. W.		
		35	00	" " 10 " " S. W		
		39	84	1/4 Sec. Corner - original - run E. 44 links		
				Corrected line - true Va 8°38' E - distance 39.84 ch.		

SURVEYOR'S RECORD, JOHNSON CO., NEBRASKA.

For whom Surveyed	Town	Range	Sec	Description and Minutes of Survey	Acres	Remarks and Date
Frank Little } owners Graham Blyth }	5	9	27 34	The line to be established was between the S.W.4 of 27-5-9 and the N.W.4 of 34-5-9-		June 14th 1895.
				The Corner to Sections 27, 28, 33 & 34-5-9- Stands 75 links North of true position ie 40,75 chains North of the quarter section corner between sections 33 & 34 and 39,16½ South of the quarter section corner between sections 27 & 28, 5-9- and in consequence these owners agreed to ignor said corner as altogether wrong and to divide the West line of said quarter sections that is S.W.4 27 5-9 & the N.W.4 34-5-9 Equally- The whole length being 40,75 + 39,16,5 = 79,915 ÷ 2 = 39,9575 the length of the West line of each quarter section I therefore after measuring those line set a square sandstone 11 in long 10½ in thick & 8 in wide for corner to sections 28 & 34- From this corner I run East va 9° E- 39,67 chains to heddge in the half		Section line 42 links North of the original quarter section corner-- The aforesadd owners mutually agreed to make an osage orange tree- the last one on the South end of the hedge between the South West & South East quarters of 27-5-9 as the corner between them This corner is eleven (11) links North of the original quarter section corner between 27 & 34-5-9- From this new corner I corrected back a true line va 8° 34 and 39,67 chains in length-

SURVEYOR'S RECORD, JOHNSON CO., NEBRASKA.

For whom Surveyed	Town	Range	Sec	Description and Minutes of Survey	Acres	Remarks and Date
Erastus R Wilcox	4	9	4	A lot of land adjoining Crab Orchard on the North — Beginning Fifty (50) feet North of the North East corner of Block No 4 in the village of Crab Orchard and running thence North 51° East Two (2) chains and Eighty-one (81) links Thence North 18° East Two (2) chains & Ninety and one half (90½) links — Thence North 49° 30' East Four (4) chains and forty-six (46) links Thence South va 8°10' E- Seven (7) chains and Forty-seven (47) links to the North line of North Street — — Thence West on the North line of the aforesaid North Street six (6) chains and Fifty-five (55) links to the place of beginning; Containing 2,30 acres more or less		

SURVEYOR'S RECORD, JOHNSON CO., NEBRASKA.

For whom Surveyed	Town	Range	Sec	Description and Minutes of Survey	Acres	Remarks and Date
School Board District No 19 Johnson County Nebr	5	11	24	Begun Nine chains and Fifty links of the North East Corner of Section 24 T5N R 11 East on section line & then running South va 8°55' East Four chains and Sixty links – Thence West Two chains and Fifty links to a limestone 18"x11"x9" with hole on top at precise angle – Thence North Four chains and Sixty links to N. W. corner marked by a limestone 15"x12"x5' with hole in top at precise angle – Thence East Two chains and fifty links to the place of beginning – A limestone 24"x8"x4' was set 33 feet due West of the North East Corner of said School Lot No 19	1,15	July 23d 1895 W. L. Dunlap County Surveyor Set a Limestone 15"x14"x4' due West of South East Corner 33 feet – All these Corner & witness stones have a hole in top at precise angle Chainmen L. R. Bailey W. L. Dunlap

SURVEYOR'S RECORD, JOHNSON CO., NEBRASKA.

For whom Surveyed	Town	Range	Sec	Description and Minutes of Survey	Acres	Remarks and Date
County Commisioners of Johnson County Nebraska	6	9	26 27	This survey was made to reestablish the quarter section corner between sections 26 & 27 which was lost. in order to have the fences placed on the outside of the road at 33 feet from the section line - the proper distance		Aug 6 & 7 - 1897 W. L. Dunlap County Surveyor Chainmen J. E. Stulhert John Carter.

From the quarter section section corner between sections 25 & 26 as above mentioned I run West via 8°10' Forty & 8/100 chains to the centre of section 26 - Thence West va 8°10' West Forty & 33/100 chains to an old stake much rotted which was found by digging, about six inches below the surface and which I believd to be the lower end remains of the original corner which according to the United States Field Notes was a stake, the lower end of which was found by me in making a survey for John Bentz on the 7th day of June 1866 - the part above ground having been burnt off - the lower end still in place.

The Field Notes of my survey June 7th 1866 is found in this Record on page 24.

The Government Field Notes describing this corner - the line between sections 26 & 27 & witness trees is found on pages 4 & 5 of the original survey of Town six North, Range Nine East in the Field Notes of Johnson County Nebraska

I set a limestone 21 inches long 11 inches wide and 5 inches thick thirty-three (33) feet West and three (3) feet south of the remains of the abovementioned old stake as a witness to the true quarter section corner between sections Twenty-six & Twenty-seven in Town six North, Range Nine East - The witness trees described in the United States Field Notes had disappeared years since

Dated Aug 10th 1897
W. L. Dunlap
Surveyor of
Johnson County Nebr.

SURVEYOR'S RECORD, JOHNSON CO., NEBRASKA.

For whom Surveyed	Town	Range	Sec	Description and Minutes of Survey	Acres	Remarks and Date
Johnson County Neb	5	9	8 & 9			

This survey was made to determine the location of a ditch in the public highway between the Northwest quarter of Section Nine (9) and the North East quarter of Section Eight in town and range above given –

I begun at the quarter section corner between sections Four (4) and Five (5) Town and Range aforesaid and run West Thirty-nine and 94/100 chains being the distance given in U.S. Field Notes – Then run from the quarter section corner between sections Eight (8) and Nine (9) and run North Forty (40.00) chains to the corrected point first run to – Found the ditch all within the limits of the road and twenty (20.00) chains long and a considerable portion of it near the middle of said road –

The natural drainage had been turned by an artificial ditch into the public highway by Thomas Churchill as acknowledged by himself on the occasion of this survey – Corner to sections 4, 5, 8 & 9 lost – Set a grey sandstone 11 in long 7 in wide & 7 in thick 33 feet West of true point – Set a boulder 19½ in long 14½ wide & 8½ in thick 33 feet West of true gr. qr. cor. 2a.00 chains South

The chainmen employed were J. E. Stutheit & Fred Kohn – Flagmen Thomas Churchill and Conrad Biesemeier –

Survey made April 25th 1899
Record made April 27th 1899

W. L. Dunlap
County Surveyor

SURVEYOR'S RECORD, JOHNSON CO., NEBRASKA.

For whom Surveyed	Town	Range	Sec	Description and Minutes of Survey	Acres	Remarks and Date
Peter Keim and Jacob H Keim	Tecumseh			Lots 1, 2, 3, & 4 in Block 67 Lots all 66 feet front & 132 feet long North & South - Marked each corner with 3/4 inch round iron about 18 inches long & sharpened wedge fashion on lower end The south West corner is an Elm tree ~~[illegible]~~ No 4 - - This tree is 2/3 on lot 4 as to its diameter now		Aug 20th 1901 H. L. Dunlap City Engineer

SURVEYOR'S RECORD, JOHNSON CO., NEBRASKA.

For whom Surveyed	Town	Range	Sec	Description and Minutes of Survey	Acres	Remarks and Date
L. M. Davis				Begun at the South West corner of Block No 10 in Kershaws Addition to Tecumseh Neb and run thence North 197.6 feet - thence East 157 feet to W line of Alley - thence South 39.2 feet to John Wilsons corner - thence West 78.5 feet - thence South 158.4 feet - to Lincoln Street. Thence West 78.5 feet to the place of begining; being parts of lots 6, 7 & 8 in said block		Sept 29th 1901 W. L. Dunlap City Engineer

SURVEYOR'S RECORD, JOHNSON CO., NEBRASKA.

For whom Surveyed	Town	Range	Sec	Description and Minutes of Survey	Acres	Remarks and Date
Johnson County	4	10	22 & 23	This line running North and South between Sec 22 & 23 has been previously surveyed by W. L. Dunlap. once or more time and by Willis Ball of Pawnee co. to settle dispute as to proper location of road & and location of disputed quarter corner.		Surveyed Oct 22. 1903 A Spencer John Bradley Chainmen

In the survey of this line I found government stone at N.E. Cor. Sec 22. from which I run West to N.W. Cor 22. finding the measurement to be 161.02 chains which divided proportionally gave the N. side of 22. 80.63 ch. and N side of 23. 80.39 ch. This measurement corresponded substantially with measurement made by Surveyor Ball, of Gage county as practically at that point I found stone set by him. I found at this same corner of Sec 23. two or three other stones that had been set as I was informed by Co. Surveyor Dunlap at times of various surveys. One seven or eight feet W. of Ball stone and one a few feet east of Ball stone.

From the Ball stone I run South Va 9° E. 40.09 ch. where I found gov. stone in old prairie sod and which was sworn to by P. L. Reynolds as being exactly where he found it in 1880. And which I believe to be where it was originally placed; but it is 46 ch. E. of a right line between the Ball Stone at N.E. Cor. 22. and the Gov. stone found at S.E. Cor. 22. about which there was no dispute.

From the ¼ cor. bet 22 & 23 S Va 8°41' E. 40.16 ch. From Ball stone N. to ¼ cor bet 14 & 15 measured 40.07 ch.

L. A. Varner
County Surveyor

SURVEYOR'S RECORD, JOHNSON CO., NEBRASKA.

For whom Surveyed	Town	Range	Sec	Description and Minutes of Survey	Acres	Remarks and Note
Johnson County	6	10	17	Found grey boulder 8x10x12 N. of N.E. Cor 17 where I found Cor. stone 39.80 ch. & 8.25 L. W 39.50 ch. set stake, original corner being gone, and also corners for two or more miles south, stake were set - stake 40.04 ch. E of 1/4 Cor. Sect. line 16 & 17 and about 2 rods south of an old bridge some said by an old settler to have been set on the line 2 rods north of old corner. From this stake S.W. 6.2 ch. over bridge post - corner of Lierny pasture land. The line was run to determine location of bridge between Sec 16 & 17. Which I found to be in proper road limits. L. A. Warner County Surveyor		Survey of Oct. 29. 1900 John Swallow Clay S. Harris Chairmen

SURVEYOR'S RECORD, JOHNSON CO., NEBRASKA.

For whom Surveyed	Town	Range	Sec	Description and Minutes of Survey	Acres	Remarks and Date
Phil Hestor, Dr	4	10	23			Oct 5 - 1904

I began this survey at a white limestone 3x10x10 in and under which are a lot of small round boulders, brick bat and another limestone and is the ~~cor~~ ~~to~~ Northwest corner of said section as established by Surveyor Ball of Gage county and which I found in a previous survey, and recorded on Page 264 of this record, to be correct.
From this corner I run E to the established N.E. corner of said section where I found a stone, 80.38 ch. and at 40.19 ch. I set a nearly round red boulder 7x11x13 in for quarter section corner.
From said N.E. corner I run south 40.22 ch. when I found stone for quarter corner on line with an old hedge.
The S.E. corner of said section was lost and a deed given in 1875 to school Dist 68 recites that the N.W. corner of said school lot, which is 9 rods square, is 44 rods south of the said S.E. corner to Sec 26. I found the corner stones on east side of said school lot and in line with them and 44 rods south of the northeast corner of said lot I reset said corner placing a limestone 8x10 in on top and about half way down a square shoulder having stone about 8x10 in on bottom. and the same is 40.20 ch from quarter corner on east side of said sec 26.
From said stone I run west 80.35 ch to a stone at the S.W. corner of said section and at 40.17½ ch. I set red granite 7x8x13 in for quarter section corner.
From quarter corner on West to quarter corner on east I set a hedge post in west side of small ditch where said line intersected with a line from quarter corner on south to quarter corner on the north of said section. Va 8° 25' E.

L. A. Garner
County Surveyor

Chainmen
L Morrison
Thos. Whitehead.

SURVEYOR'S RECORD, JOHNSON CO., NEBRASKA.

For whom Surveyed	Town	Range	Sec	Description and Minutes of Survey	Acres	Remarks and Date
	6	11	4	Cook Cemetery (new)	2.	Plat
				April 1905		L A Warner County Surveyor

SURVEYOR'S RECORD, JOHNSON CO., NEBRASKA.

For whom Surveyed	Town	Range	Sec	Description and Minutes of Survey	Acres	Remarks and Date
	6	11	4	Cemetery Ev. Luth. Emanuel		
				Church at Cook	1/2	Plat
				April 1905		L A Garner
						County Surveyor

SURVEYOR'S RECORD, JOHNSON CO., MISSOURI.

For whom Surveyed	Town	Range	Sec	Description and Minutes of Survey	Acres	Remarks and Date

SURVEYOR'S RECORD, JOHNSON CO., NEBRASKA.

For whom Surveyed	Town	Range	Sec	Description and Minutes of Survey	Acres	Remarks and Date
Johnson County	5	10	5	Addition to Road.		April 11-1905
Chainmen John Brown, W H Abbott, L H Laffin } County Commissioners				Commencing at a point 6.43 ch. South and .50 ch. West of 1/4 corner between Sections four and five T5 R10 E. in Johnson county Nebraska, thence W .50 ch. to a stake thence on a north easterly course to an intersection of the West line of road at a point 4.50 ch. south and .50 ch. West of said 1/4 section corner above described. Being an addition to the section line road for the purpose of approach to a bridge. L A Varner County Surveyor		
Johnson County	6	9	25	Sterling Cemetery road.		April 16-1905
				Commencing at 1/4 corner between sections 25 & 26. T6 R9 I run east 19.98 ch where I found stone previously set by county surveyor from which I run east in the same right line 1 a 9°27' E 19.98 ch where I found a large granite boulder while digging a hole to reset the corner for center of section, This boulder was about 18 inches below the surface of the road at that time and I set on edge over it a cement slab about one foot square and about 1½ in. thick. This corner is 297 ft. south of stone at southwest corner of old cemetery lot and 10.48 ch. south of the stone at North West corner of old cemetery. It is also 40.10 ch. North of the quarter corner between sections 25 and 36 T6 R9. L. A. Varner County Surveyor		
				O. J. Cox and Chas Beeler Chainmen		

SURVEYOR'S RECORD, JOHNSON CO., NEBRASKA.

For whom Surveyed	Town	Range	Sec	Description and Minutes of Survey	Acres	Remarks and Date
Johnson County	6	10	17.	Public road		September 1905

This survey was made to reestablish 1/4 corner between sec. 17 & 20 T. 6 R. 10. At S.E. corner of Sec 19 I found stone also at 1/4 corner West between sec. 18 & 19.

I measured the distance and divided proportionally with gov. record setting a boulder about 8x8x12 with two small boulders below for quarter corner between said sections 17 & 12 at 39.89 ch West of and section corner S.E. 17 and thence W. 39.89 ch and 40.02 ch. E of 1/4 cor bet Sec 18 & 20 I reset Section corner for S.W. Sec 17 - S.E. 18 - N.W. 20 - N.E. 19 placing a boulder of irregular shape about 8x12x15 in. This corner is also 40 ch W of D. Buttles line fence which was said to have been set when 1/4 corner bet: Sec 19 & 20 was still in place. The same, as well as the section corner a mile south from S.W. 17 being gone.

L. A. Garner
County Surveyor

Chainmen
Chas Butler
Morris Borland.

SURVEYOR'S RECORD, JOHNSON CO., NEBRASKA.

For whom Surveyed	Town.	Range	Sec	Description and Minutes of Survey	Acres	Remarks and Date
William Sutton.	4	11	10			Jan-20 1906
				This Survey — was to determine location of section line between sect (9) and (10) T-4-R 11 also — half feet line between south west quarter and north west quarter of sect (10) T-4-R11 also quarter section corner at center of above sect (10)		
Chainmen — { Ed M Flanagan, D.A. Andrews						
Rodmen — { Wm Sutton, Wm Wills				Commencing at government corner stone at S W cor sect (10) - run north to ¼ sect government stone - between (9)-(10) 39.90 chains - from thence east on random line to center section - 40 chains and stake - - thence run south to government stone ¼ sect - 39.-66 chains making correction at stake set - at center section - 33ch. This stake was set 33ch straight north - by factor instruments and I have every reason to believe was done accurately —		
				P A S Warbrouet C Surveyor.		

SURVEYOR'S RECORD, JOHNSON CO., NEBRASKA.

For which Surveyed	Town	Range	Sec	Description and Minutes of Survey	Acres	Remarks and Date
Fred Buestella Estate	5	10	29	This survey was to determine the E & W line on the North side of the lower "80" in the S E 1/4 sec (29) — Started at Govt Cor stone at 1/4 corner - between (29) & (28) and measured south 20 chains - and set temporary corner - Started at 1/4 sect cor between (31) & (32) and measured north 60 chains and set temporary stake Started at 1/4 sect corner between (29) & (33) - and measured West - 40.27 ch. for E & W of N & S line - run random line from 1/4 sect cor between (28) & (29) to corner between - 28-29-32-33 missed stone 7 1/2 links - came back to 1/4 cor and set over temporary stake at N line south 80 in S E 1/4 sect 29 - 3 3/4 links - and set in limestone 18"x8"x4" for E end of required line - Run random line from this stone to temporary stake set 1 mile West - missed - 5 links - measured - 39.93 1/2 chains from - stone set at E end to West end of "80" line - corrected for - random line and set stone 12"x8"x4" limestone.		Jan 25 - 1906
Chainmen E M Flanagan Grant Buestella						
Rodmen Grant Buestella						

R H Swartwout
C S Surveyor

SURVEYOR'S RECORD, JOHNSON CO., NEBRASKA.

For whom Surveyed	Town	Range	Sec	Description and Minutes of Survey	Acres	Remarks and Date
Pott Dem	5	12	6		304.64	Feb. 21, 1906.
Chainmen.— Ed. M. Flanagan, D. Way				This Survey was to determine the north & south line between the E & W ½ sections of sect (6) Starting from ¼ section corner between sec (1) & (12) ~~T5 R12~~ T5. R11 - chained East 39.95 chains sect on between		
Rodmen.— D. Way, Harold Way						

sections (1)-(12) T5-R11 and (6)-(7)-T5-R12 - thence east 38.81 chains to ¼ section ~~corner~~ between (6)-(7)-T5-R12 - Thence N on random line to ¼ sect ~~corner~~ between (6) T5-R12. Thence back on true line 40 chains to center sect (6) - set limestone for corner - Thence south 10 chains to ~~sec~~ corner and set limestone for corner

B. G. Swartwout
Co. Surveyor

SURVEYOR'S RECORD, JOHNSON CO., NEBRASKA.

For Whom Surveyed	Town	Range	Sec	Description and Minutes of Survey	Acres	Remarks and Date
Thomas Mulroyhill	5	11	28			June 2, 1906.
Chainmen				This survey was to determine the boundary lines of the fraction of lot 10 Block 57, Original Town of Tecumseh, not included in the railroad right-of-way.		
Frank Thurber						
Roscoe Gore						
Rodman						
Frank Thurber						

Commenced at the N.E. corner of Lot 1, Block 67, (Buerletta's Addition) ran north Via E 8°30' N to a point 20.5 ft. north of the middle of Calhoun St. Thence East Via E 8°45' N, 1221 ft, Thence north Via E 8°30' N 29 ft to S.W. corner of Lot 10, Blk 57. Extended line on 100 ft north, set stake. From same corner ran a line 66 ft. east Via E 8°45', set stake. Thence from center of C.B. & Q. R.R. track ran perpendicular 150 ft, making this perpendicular line come as close to the S.W. corner of Lot 10 Blk 57 as possible and set stake. Thence from last named stake ran a line perpendicular to the perpendicular line from the railroad till it intersected the west and south line of Lot 10 Blk 57. Measuring from the corner north to the intersection on the west line the west boundary of the said lot was 5.5 feet. East to the intersection on the south line 6. feet, clearing the portion of Lot 10 Block 57, (Original Town of Tecumseh) not include in the Railroad Right-of-Way thus:

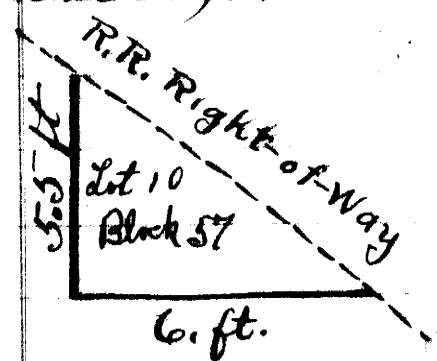

R. C. Gore
Co. Surveyor

SURVEYOR'S RECORD, JOHNSON CO., NEBRASKA.

For whom Surveyed	Town	Range	Sec	Description and Minutes of Survey	Acres	Remarks and Date
	5	11	28			
Joe Chubbuck.				To determine the S.E.		June 2, 1906.
				corner of Lot 3, and		
Chainmen				the west line of Lot 4,		
Frank Thurber				Block 45 Original Town		
R C Gore				of Tecumseh.		
				Set instrument ver		
Rodman				corner stone on the N.E. corner		
Frank Thurber				of Lot 3, Blk 45, ran		
				south Via E 8°50' N		
				190 feet., drov 3/4"		
				gas pipe 2 ft long,		
for the S.E. corner of Lot 3, Block 45,						
				To determine the West		
				line of Lot 4, same		
				block, set up our		
corner stove on N.W. corner of Lot 4 said Blk						
ran South Via E 8°50' N to a point of few						
inches north of a shed, north of barn on						
Lot 5 of said block which extends some						
2 feet over on Lot 4. drove a gas pipe						
at the point north of the shed. This						
pipe and stone on N.W. corner of said lot						
determines west line.						
				R C Gore		
				Co Surveyor		

SURVEYOR'S RECORD, JOHNSON CO., NEBRASKA.

For Whom Surveyed	Town	Range	Sec	Description and Minutes of Survey	Acres	Remarks and Date
Co Comm	6/5	11/12	36/31 1/6	Commenced at corner stone of sections 25-36, T-6, Range 11, 30-31, Town 6, R-12 and ran South Via 8°25' E of N 80.ch drove stake. Then ran west from half mile (to) stone between sec 31 Town 6, R-12, and sec 1, (6?) T-5, Range 12, Via 8°30' 38.36 ch, drove stake Then North from half mile stone between sec 6, T5, R12, and sec 1 T5, R-11, Via 8°25 40 ch and drove stake Then East between sec 36 Town-6, R-11, and sec 1, T-5, R-11, Via 8°41' 80 ch and drove stake In center of the four stakes driven set iron pin 30" long for corner. Township corner T-5 & 6 Range 11 & 12 Thence from aforesaid corner ran south 6.10 ch via E 8°30' N. Thence North west 1.90 ch " N73°30' W " " " 1.40 " " N54°30' W " Thence West via W 9°30 N to where it ran into original road. Purpose of survey, to lay out an irregular road around creek on section 1 Town 5 Range 11		

SURVEYOR'S RECORD, JOHNSON CO., NEBRASKA.

For whom Surveyed	Town	Range	Sec	Description and Minutes of Survey	Acres	Remarks and Date
H Adams.	6	12	20	First – Purpose of survey, to determine and stake off line between the NW & SW quarters of section 20, Town 6, Range 12. Second – Began at the corner stone of sections 19, 20, 29, & 30 ran north 40 chains via 9°20' and drove stake. Then from the quarter sec corner stone between sections 20 & 17, ran south 40 chains to a red nigger head stone set by a previous survey for the middle corner of the four quarters of said section 20. Then after setting instrument in a position between the red nigger head and the aforesaid stake so poles at both would coincide with the line of colum ation when telescope was plunged, and when it was turned horizontally thru 180°		
Chainmen Lynn Swan R.C. Gore Rodman Linn Swan Transit man R.C. Gore.						

Wedge stakes were driven at convenient distances both sides of the instrument in a direct line towards the two aforesaid flag poles.

R C Gore Surveyor.

SURVEYOR'S RECORD, JOHNSON CO., NEBRASKA.

For whom Surveyed	Town	Range	Sec	Description and Minutes of Survey	Acres	Remarks and Date
H. Kuhlman	4	12	21.	First — To establish a line between the East half and the West half of the N.E. quarter of Section 21, T-4, R-12. Ran 19.85 chains West from quarter section stone between sec 21 & 22 along south side of said Eighty - drove lead stake then from the cornerstone of Sections 21 - 22 - 15 - and 16 ran west 19.83 chains along north side of said Eighty, drove stake. then setting transit on a hill between the two stakes so when telescope was plunged and when turned thru 180° horizontally the line of culmination would coincide with flag pole on each stake, we drove stakes at convenient distances both ways from the transit in a direct line to both flag poles. Thus determining and establishing correct line		

SURVEYOR'S RECORD, JOHNSON CO., NEBRASKA.

For whom Surveyed	Town	Range	Sec	Description and Minutes of Survey	Acres	Remarks and Date
J. C. Moore & Atty.	5	10	31	Commenced at pin on S.W. corner of Lot 1 Blk 1 Vista Annex and ran east 141 feet Thence north to a point within 150 feet perp. distance from middle of Railroad right of way and drove stake Then from S.W. corner of lot in question ran east 88 feet Thence north to a point within 150 feet perp distance from middle of Railroad right of way and drove stake Leaving boundaries of said lot thus West side 184.8' South side 85.8' East side 168.86 North side 90.42 Lot A, B.C.D. on attached plat.		

SURVEYOR'S RECORD, JOHNSON CO., NEBRASKA.

For whom Surveyed	Town	Range	Sec	Description and Minutes of Survey	Acres	Remarks and Date
J J Brown	6	12	20 29	First to establish location and set stones at 20 chains 30 chains and 40 chains on true line east of corner of sections 19-20-29-30 T6, R12, Measured south 40 chains found niger lead stone in middle of sec 20 and drove stake. Then setting transit over stone at corner of 19-20-29-30 and turning telescope south of culmination rested on flag pole at aforesaid stake measuring commenced and at 20-30 & 40 chains respectively on this line stakes were driven and later replaced with iron stakes N C Gore Co Surveyor.		
Chainmen Lynn Swan R C Gore						
Rodmen Lynn Swan						
Transitman R C Gore.						

SURVEYOR'S RECORD, JOHNSON CO., NEBRASKA.

For whom Surveyed	Town	Range	Sec	Description and Minutes of Survey	Acres	Remarks and Date
Henry Howard Surveyed by Mr E D Howe of Pawnee County	4	11	25	The Clark Lot Beginning at a point 162 feet North of the SouthWest Corner of the SouthEast ¼ of the Northeast ¼ of Section 25-4-11 Thence North 269 feet – Thence East 129 feet to middle of ditch, thence along middle of ditch as follows: S 26°E 67 feet – S 25°W 59 feet – S 19°E 26 feet S 3½°E 66 feet – S 17½°W 151 feet – S 86°W 22 feet S 45½°W 51 feet to side of road. Thence North 67 feet Thence N 46°W 53 feet to place of beginning – 1 acre Oscar Giles Lot Beginning at a point 431 feet North of the SouthWest Corner of the SouthEast ¼ of the NorthEast ¼ of Section 25-4-11 Thence North 63 feet, Thence East 149 feet to middle of ditch Thence along ditch S 16°W 64 feet, thence West 129 feet to place of beginning. .2 or ⅕ acre Mrs Giles Lot Beginning at a point 494 feet N of the SW corner of the SE ¼ of the NE ¼ of section 25-4-11 Thence North 168 feet Thence East 96 feet to Middle of ditch, Thence along ditch S 17¾°E 177 feet, thence West 149 feet to place of beginning Containing .47 acres The Barn Lot Beginning at a point 460 feet south of of the NW Corner of the SE ¼ of the NE ¼ of section 25-4-11 Thence East 26 feet to middle of ditch, thence along ditch S 19½°E 192 feet, Thence West 90 feet, thence North 181 feet to point of beginning, Containing .24 acres Mrs Giles Lot Beginning at a point 64 feet South of the NW corner of the SE ¼ of the NE ¼ of sec 25-4-11 Thence East 90 feet to middle of ditch, thence along ditch S 19¾°E 28 feet, thence West 96 feet, thence North 21 feet to place of beginning, containing .04 acres or 1/25 acres. Cider Mill Lot. Beginning at a point 460 feet South and 26 feet east of the NW corner of the SE ¼ of the NE ¼ of section 25-4-11, Thence East 188.2 feet, thence South 202 feet thence west 118.2 feet, to middle of ditch, thence along ditch N 19½°W 214 feet to place of beginning, containing .71 acres Recorded Dec 19, 1907 by R C Gore County Surveyor.		

SURVEYOR'S RECORD, JOHNSON CO., NEBRASKA.

For Whom Surveyed	Town	Range	Sec	Description and Minutes of Survey	Acres	Remarks and Date
Fred Wendale Rodman J Young Chainmen Fred Tormpett R C Gor	6	11	12	Line run between East and West half of the Southeast Quarter of Section 12 Town 6 Range 11. Began at corner to sections 6, 7, 5, 8, Town 6 Range 12, ran west via N 8° 19' E 74.59 chains and set stone 4"x6"x12" (limestone) for corner to sections 1 & 12 T 6 R 11 and sections 6 & 7 T 6 R 12 Thence west from last named corner 20.08 chains Via N 10° 36' E to south end of line in question Set Limestone 6"x12"x26" Thence north Via N 8° 10' E to hedge on half mile line determining line in question. R C Gor Co Sur.		
Frank Murphy Rodman J E Hardin Chainmen J E Hardin R C Gor	4	9	1	Started at stone to corners 1 & 12 T 4, R 9. and 6 & 7 T 4, R 10. ran North 60 chains Via 8° 22' and set stone 7"x8"x[illegible] Thence west 20 ch Via N 7° 57' E set red stone 5"x5"x12" for SW corner of the NE fractional 40 of NE ¼ of section 1 Town 4 Range 9 Thence North 16.85 chains Via 8° 10' to limestone on section line between section 1 T 4 R 9 & Section 36 T 5 R 9. Thence East 20 ch Via 7° 58' to township corner of Towns 4 & 5 Ranges 9 & 10. Thence south 16.78 chains Via 8° 22' to SE corner of aforesaid fractional 40. Set nichement or sw stone at SE corner of the NE fractional 40 of the NE ¼ fractional 1, R 9 T 4 and had stakes driven on line Via 7° 58' along S side of NW fractional 40 of NW fractional T 4 R 9 The terminating [illegible] R C [illegible]		

SURVEYOR'S RECORD, JOHNSON CO., NEBRASKA.

For whom Surveyed	Town	Range	Sec	Description and Minutes of Survey	Acres	Remarks and Date
Dick McLanahan Chainmen R. C. Gore T. Fornefelt	6	12	20	To determine acreage of SW ¼ of Section 20 Town 6 Range 12 Began at SW corner of section 20 Town 6 Range 12 ran East 40 chains to SE corner of said Quarter Thence North to stone in center of section 40 chains. Thence West along line between NW & SW Quarters of said section 40 chains Thence South along road down west side of SW Quarter of said section 40ch showing that said SW Quarter contained full 160 Acres		
Walter Stevens.	5 Kirkham's first 10	11 Lt Blk 6	28	Began at ¼ section stone between Sects 28 & 29 Town 5 Range 11 ran north 382.8 feet Via N 8°42' E to center of street straight west of said line. Thence east Via N 8°37' E 33 feet to S.W. corner of said lot. Thence east Via N 8°37' E 124 feet to SE corner of said lot, Thus terminating survey. R. C. Gore County Surveyor		
Henry Tickner	5 Kirkham's first	11 Lt 8 & 9	28 Blk 6	Began corner mentioned in preceding survey ran North 224.4 feet to center of road west of said line. Thence east 33 feet Via N 8° 37' E to SW corner of lot 8. Blk 6 Kirkham's first addition Thence East 124 feet Via N 8° 37' E to SE corner of said lot 8, thus terminating survey R. C. Gore County Surveyor.		

SURVEYOR'S RECORD, JOHNSON CO., NEBRASKA.

For whom Surveyed	Town	Range	Sec	Description and Minutes of Survey	Acres	Remarks and Date
F L Barthing	5	11	28	Began at ¼ section corner between		
Kirkham Lang		Lot 8	Blk 18	Sections 28 & 29 Town 5 R 11		
				and ran north 1500.5 feet		
				via N 8°42' East. to Fairground		
				gate in center of road. Thence		
				East Via N 8°37' E. 808.5 feet		
				to intersection of centers of		
				Third and Seeley streets.		
				Thence north Via N 8°42' E 158.4 feet		
				to center of the road straight		
				west of south line of lot 8 Blk 18		
				Kirkham's second addition. Thence		
				east 49.5 feet N 8°37' E to west		
				end of said line, or S.W. corner of		
				said lot. Thence east 157 feet to		
				S.E. corner of said lot. Thence North		
				79.2 feet Via N 8°42 E to N.E. corner		
				of lot Thence West 157 feet via		
				N 8°37' to N W corner of said		
				lot terminating survey of lot 8		
				Blk 18 Kirkham's second addition.		
				P C Gore		
				County Surveyor.		

SURVEYOR'S RECORD, JOHNSON CO., NEBRASKA.

For whom Surveyed	Town	Range	Sec	Description and Minutes of Survey	Acres	Remarks and Date
W.A. Apperson & Chas T. Linemaster Chainmen T.N. Fornefelt R C Gore Flagman T.N. Fornefelt Transitman R.C. Gore	6	11	32	Began at stone to corner of 32 & 33 Town 6 Range 11 and 4 & 5 Town 5 Range 11 and ran north 80 chains to stone one mile north of aforesaid stone Then back on same line 25 chains and drove hedge stake Then from ¼ stone between sections 32 & 29 we ran south 25 chains and set boulder (red) 5"x9"x17" for west end of line dividing east half of said section 32 into 100 acre tract on north end and 220 acre tract on south. Thence from this west end boulder we ran east on line directly to hedge stake on east side and drove hedge stakes at convenient places for lining fence on said line. Then for hedge stake on east end of said dividing line we set a red boulder 6"x12"x22" R C Gore. Co Surveyor		

SURVEYOR'S RECORD, JOHNSON CO., NEBRASKA.

For whom Surveyed	Town	Range	Sec	Description and Minutes of Survey	Acres	Remarks and Date
J A McPherrin Lot 1 Blk 17	5	11	28	Began at ¼ section stone between sections 27 & 28 Town 5 Range 11 and ran south via N 8°37' E 957' Thence West via N 8°42' E 3613.5 feet to intersection of Broadway & Fifth Streets Thence North via N 8°37' E 272 feet. Thence West N 8°42' E 49½ feet to South East corner of said Lot 1 Blk 17 in Original Town of Tecumseh. Thence North along east side of said lot 190 feet via N 8°37' E. Thence West 66 feet via N 8°42' E to NW corner of said lot and drove iron pins 15" x ⅝" for the N.W. N.E. & S.E. corners of said lot. R C Gore County Surveyor		
W.C. Jolly Lot 10 Blk 17	5	11	28	Began at S.E. corner of above described lot and ran South 16 feet via N 8°37' E and drove iron stake ¾" x 15" for N.E. corner of Lot 10 Blk 17 Town 5 Range 11 section 28 in Original Town of Tecumseh. Then 190 feet on south with same bearing to S.E. corner of said Lot 10. and drove iron stake ⅝" x 15" Thus completing survey of east line of said lot. R.C. Gore Co Surveyor.		
Mrs Jennie Hardin East ½ of Lot 3 Blk 35 Original Tecumseh	5	11	28 (18)	From intersection of Broadway & Fifth Streets above described we ran East 214½ feet via N 8°42' E Thence South 66 feet via N 8°37' E and drove piece of 1" gas pipe for north end of dividing line between East & West half of said Lot 3. Then on 190' South to south end of said dividing line Thus completing said survey. R C Gore Co Surveyor.		

SURVEYOR'S RECORD, JOHNSON CO., NEBRASKA.

For whom Surveyed	Town	Range	Sec	Description and Minutes of Survey	Acres	Remarks and Date
Sigerton	4	9	13	section corner stone to sections 13 & 14 Town 4 Range 9 and ran north 3.5 chains via N 8°40'E Thence Northeast 1.58 ch via N 4°10' W. Thence East 19.65 chains via N 8°35' E. Thence South 5.00 chains via N 8°40'E Thence West 20.00 chains via N 8°40'E to place of beginning thus completing survey of 10 acres	10	This has been previously surveyed but owing to the record which is not an intelligent description of same and Error of enclosure according to said description this was made.

Mistake on Field Notes.

R. C. Gore County Surveyor.

Beginning Ten (10) chains East of the Quarter corner on the West Line of the said Section at an iron stake on the line, through the middle of the section, East and West; and run North 3.5 chains to an iron stake on the West Bank of Lost Branch; Thence North 12°50' East 1.58 chs to an iron stake; Thence South 89°55' East 19.65 chains to a stone; Thence South 5 chains to a stone on Half Section Line. Thence West on said line 20 chains to the place of beginning. Containing 10 acres.

R. C. Gore
County Surveyor.

SURVEYOR'S RECORD, JOHNSON CO., NEBRASKA.

For whom Surveyed	Town	Range	Sec	Description and Minutes of Survey	Acres	Remarks and Date

SURVEYOR'S RECORD, JOHNSON CO., NEBRASKA.

For whom Surveyed	Town	Range	Sec	Description and Minutes of Survey	Acres	Remarks and Date
Town Board of Crab Orchard Nebraska Chainmen F W Fornefelt R C Gore Rodman F W Fornefelt Transitman R C Gore Surveyed July 5, 6 & 8 1907	4	9	489	Began at iron stake on S.E. corner of School Dist property and ran east 460 feet, and south 140 feet from NE corner of property marked E B Laflin thus determining location of SE corner of E.B. Laflin's property. Then from S.E. corner of School Dist property I ran North 140 feet and then from NE corner of E.B. Laflin's property, that is, marked E.B. Laflin I ran 460 feet West thus locating N.W. corner of property marked E B Laflin	1.58	
				Thence from SE corner of property marked E B Laflin I ran East via 7°28' 140' thence North 482 feet. Thence East 93.3 feet to south end of line on west of Lot marked Perry Murphy Thence North along said line 458' Thence west 333.4 feet to Nibby's N.W. corner Thence South along Nibby's west line 930 feet		

SURVEYOR'S RECORD, JOHNSON CO., NEBRASKA.

For whom Surveyed	Town	Range	Sec	Description and Minutes of Survey	Acres	Remarks and Date
To place of beginning at S.E. corner of Lot marked E. B. Laflin					4.98	
Then beginning at S.W. corner of property marked Perry Murphy I ran East 260 feet thence North 458 feet thence West 260 feet to NE corner of property marked Robt Nibby					2.83	
Then beginning at NE corner of property marked Perry Murphy I ran East 82 feet, thence South 458 feet thence West 82 feet to SE corner of property marked Perry Murphy					.88	
Then beginning at SW corner of property marked Anna Rothell I ran east 342 feet thence North 458 feet thence West ~~342~~ feet to NW corner of property marked Mrs Anna Rothell					3.71	
Needle variation for all of above being 7°38' E						
Then beginning 66 feet north of the NE corner ~~of property~~ marked Dr Massey I ran east 150 feet thence North 320 feet thence west 150 feet thence South 320 feet to place of beginning					1.14	
Then beginning at SE corner of property marked J Redmond I ran north 120 feet, thence West 150 feet, thence south 120 feet to SW corner of property marked J Redmond.					.42	
Then beginning 760 feet north of the ¼ section corner stone along south of section 4 I ran 19.6 feet East to SW corner of						

SURVEYOR'S RECORD, JOHNSON CO., NEBRASKA.

For whom Surveyed	Town	Range	Sec	Description and Minutes of Survey	Acres	Remarks and Date
property marked J S Platt. Thence v						
East 237 feet to S E corner of said						
property. Thence north 140 feet thence						
west [illegible] feet thence south 140 feet to					.80	
S W corner of said property.						
Then beginning 53 feet West						
of last said corner I ran west 325 feet						
thence north 140 feet thence East						
325 feet thence south 140 feet to						
S E corner of property marked					1.08	
James Jeffery						
Then beginning at S E corner						
of property marked Henry Harrington I						
ran west 435 feet, thence North 37° East						
154 feet thence North 18° East [illegible] feet						
thence due east 267 feet to N E						
corner of property marked Henry					1.11	
Harrington						
R C Gore County Surveyor						

SURVEYOR'S RECORD, JOHNSON CO., NEBRASKA.

For whom Surveyed	Town	Range	Sec	Description and Minutes of Survey	Acres	Remarks and Date
Trustees of School District No. 18 Chainmen T W Fornefelt R C Gore Rodman F W Fornefelt Transitman R. C. Gore	4	11	11	Commencing 73 chains & 75 links North of South East Corner of Section Eleven Town 4 Range 11 I ran west 12 rods and drove T pin 9" long for S.E. corner of said property Thence West 16 rods at which point a ½" rod 14" long was driven (SW Corner) Then Beginning at S.E. corner of said property I ran North 13 rods to N.E. corner of said property and drove a pin 9" long. Thence West 10 rods and drove T pin 9" long for N W corner of property of School District No 18. Also set limestone 10"x12"x3" for corner to Sections 2 & 11 Town 4 Range 11 and Sections 1 & 2 T 4, R 11. R. C. Gore Co Surveyor.	9.75	
John Mandery	5	11	28	Commencing 181½ feet west of corner to Blks 12, 13, 14 & 15 Original Tecumseh I ran south 49½ feet to point for North end of line between lots 2 & 3 block 14. Thence beginning 239½ feet South of corner to blocks 12, 13, 14, & 15 I ran 181½ feet West to point for South end of line between lots 2 & 3 block 14. An iron pin, round ⅝ x 15" driven at both ends of said line R. C. Gore Co Surveyor.		

SURVEYOR'S RECORD, JOHNSON CO., NEBRASKA.

For whom Surveyed	Town	Range	Sec	Description and Minutes of Survey	Acres	Remarks and Date
City of Tecumseh By order of City Council Chainmen F H Wampfler R C Gore Rodman F H Wampfler April 21, 1908	5	11	28	To Whom it May Concern:- Having surveyed for corners at intersection of main streets in Tecumseh from various know established monuments in or bordering section 28, Town 5, Range 11, i.e. The Fort corner stone at S.E. corner of said section in Tecumseh Cemetery, the ¼ section corner on the east of said section, the stone at the N.W. corner of said section and the stone at the east end of Mill Road west of town, said stone being on first street at intersection of Mill Road and First Street and finding that results were different from every stone I consulted State Engineer (Mr Dobson) and also State Surveyor as to what would be the best plan to adopt for locating these corners at intersection of the main streets of Tecumseh. I was advised to assume that the business houses and most valuable property in Tecumseh as being correct and measure ~~for~~ and run lines from to the above mentioned known stones and proportion the distance according to blocks, the intention of this system being to make new established corners coincide with the most possible number of old established lot corners. In using these corners as established and as per directions to the left, measure from one to the other in block in question, find average and proportion accordingly. All pipes on same street are in a straight line. R C Gore C E Compton.		

Corners were established in this survey at the intersection of the following streets

		No. of Corners
~~Garfield~~		
Garfield	3, 4, 5,	3
Grieley	1, 2, 3, 4, 5	
Sherman	2, 3, 4, 5, 6	
Grant	1, 2, 3, 4, 5, 6	
Lincoln	1, 2, 3, 4, 5, 6	
Jackson	1, 2, 3, 4, 5, 6	
Broadway	1, 2, 3, 4, 5, 6, 9, 11, 13	
Clay	1, 2, 3, 4, 5, 6, 9, 11, 13	
Calhoun	3, 5,	

In surveying North of Grieley do not use these,
In surveying from Lincoln to Grieley use only corners North of Lincoln
in surveying from Calhoun to Lincoln use only pipes from Calhoun to Lincoln
In surveying South of Calhoun do not use these.

SURVEYOR'S RECORD, JOHNSON CO., NEBRASKA.

For Whom Surveyed	Town	Range	Sec	Description and Minutes of Survey	Acres	Remarks and Date
J Schuster Chainmen J E Hayden R. C. Gore Rodman J. E Hayden R C Gore Transitman	6	9	14	Began from stone at NW corner of the section 14 and measured south to stone at SW corner of said section finding distance to be 16 feet over 5280 ft. Went back to stake set for temporary ¼ corner and moved same S 8 feet. Then setting over post stone at N.W. corner of 14 I ran in a direct line south over a stone set ¼ mile south of stone at N.W. corner of section 14. The line was continued to half mile stake and stake set over line which set over was but about 6" as Then measuring south from ¼ stone North of 14, 2640' we drove stake for temporary distance. Then measuring on South to ¼ stone South of 14 we found total distance to be 5289', 9' over mile. Went back to temporary stake and moved stone S 4½ feet. Then between the two stakes we drove posts for fence line along the S line of NW ¼ of 14. Set stone 5"x8"x18" under which we drove an iron stake ½"x12" for ¼ corner West of 14		Dec. 4, 1907 R C Gore County Surveyor

SURVEYOR'S RECORD, JOHNSON CO., NEBRASKA.

For whom Surveyed	Town	Range	Sec	Description and Minutes of Survey	Acres	Remarks and Date
NE Fred Johns & Mr Bowman. Chainmen R. C. Gore F W Tornefelt Rodman F W Tornefelt Transitman R. C. Gore	6	10	35	The corner to Sections 25,26,35 & 36 having recently been plowed out by a road boss. I began at ¼ stone between 25 & 36 and measured West 39.98 chains and drove stake for temporary corner. Then beginning at stone on S.E. corner of 35 we measured North 80 chains. Then setting back 100 feet on both East and South measurments we described small arcs and where these arcs crossed we set a Red Granite 10"x10"x18" for corner to 25,26,35 & 36, which stone came, as near as all interested could determine, to the place they had always seen it Then with a variation of 8°30' I ran west 39.98 chains and set a red granite stone 8"x8"x14" for ¼ stone between 26 & 35 Then on west with the same variation I ran 19.96 chains and set a brown slab 2"x6"x12" for North end of line between E & W. 80s of NW ¼ of 35. Then beginning at ¼ stone between 35 & 34 we measured 19.98 chains and drove temporary post. went on 19.98 chains to center of section 35. and drove post. Then measuring south from ¼ stone North of 35, 40 chains we located and set brown boulder 6x8x12" for center of 35 Then measuring south from stone at NE corner of E 80 of NW ¼ of 35, 40 chains and swinging arcs we located place for and set red boulder 4x4x14 for corner to SW corner of E 80 of NW ¼ of 35		Surveyed Dec 5. 1907.

R C Gore Co Surveyor.

SURVEYOR'S RECORD, JOHNSON CO., NEBRASKA.

For whom Surveyed	Town	Range	Sec	Description and Minutes of Survey	Acres	Remarks and Date
Johnson County Chainmen F W Tornefelt R C Gore Flagman C W F Rodman R C Gore	5	11	17/18	Began at ¼ stone to 17 & 20 and measured West 33 chains. Then beginning at ¼ stone to sections 18 & 19 we measured east 40 ch and found stone at corner of 17, 18, 19 & 20 to be alright. From this stone we ran north on a random line 52.92 feet and found stone to sections 7, 8, 17 & 18 just 40 inches east of this point. Went back to all temporary stakes and moved them east according to their measurment. and set stakes for sides of road 33 feet on each side. The temporary stake for ¼ corner to 17 & 18 was moved 6' South and 20 inches east, thus making it in line with N. & S. stone and just 26.46 ft from each. R. C. Gore Co Surveyor.		Surveyed Dec. 7, 1907.

SURVEYOR'S RECORD, JOHNSON CO., NEBRASKA.

For whom Surveyed	Town	Range	Sec	Description and Minutes of Survey	Acres	Remarks and Date
William Cook. Chainmen F W Fornefelt R. C. Gore Flagman F. N. F. Rodsman R C Gore	6	11	10	Commencing at S.E. corner of Section 10 Town 6 Range 11 we measured North 40 chains. Then going to stone at N.E. corner of 10-6-11 we measured south 40 chains and lacked four feet of coming to temporary stake driven 40 chains North of S.E. corner of said section. Then setting upon at S.E. corner of sec 10 and placing cross hair on flag at N.E. corner I ran north on that line half mile to a point between temporary measurement stakes and also drove off-set stakes to relocate point and dug for stone which stone Mr. Cook thought was still there. We found stone which was marked ¼ and was of the kind and size set by Govt. about 30" below surface of road. We filled in		Surveyed Dec 8. 1907.

and set stone at surface directly above the place from which we took same. The location was verified with Mr Lon & William Cook and also tallied very closely with [illegible] measurements from N & S. [illegible] directly in line. R C Gore Co Surveyor.

SURVEYOR'S RECORD, JOHNSON CO., NEBRASKA.

For Which Surveyed	Town	Range	Sec	Description and Minutes of Survey	Acres	Remarks and Date
Mr E L Karnes Mr C E Houptman Mr E M Fithian Mr O F Hunt. Chainmen F W Fornefelt Mr McEne Flagman Furnished by E. M. Fithian Transitman R E Gore.	4	9	25	Beginning at S.W. corner of Section 25 Town 4 Range 9 we ran east on a random line 80 chains and drove stake at 40 chains and 80 chains for temporary corner for ¼ corner to South of 25-4-9 and for S.E. corner of 25-4-9. From stake on S.E. corner of 25-4-9 we ran north on random line 80 chains landing 11'6" east and 17'2" North of limestone for N.E. corner of 25-4-9. At 40 chains a stake was driven for temporary ¼ corner on East of 25-4-9. Also set stake at 60 chains for temporary corner to South East corner of the North 80 of the N.E. ¼ of 25-4-9. Went back to temporary stake at South East corner of 25-4-9 and moved the stake 17'2" South for permanent location of said corner stone and set stone (Granite 14"x8"x5") Then went to temporary stake for ¼ corner along East of 25-4-9 and moved same 17'2" South and 5'9" West for permanent location of ¼ corner on east of 25-4-9 and set a Granite 12"-9"-6"	Surveyed Dec 11, 12, 13.-1907.	
Aftearest of Section mischecked up.						
Last thing done				Went to temporary stake set for South East corner of North 80 of NE¼ of 25-4-9 and moved same 17'2" South and 8'10½" West for proper location of said corner stone and set Limestone 9"x5" Marked N ½ N / S ½ E		

SURVEYOR'S RECORD, JOHNSON CO., NEBRASKA.

For whom Surveyed	Town	Range	Sec	Description and Minutes of Survey	Acres	Remarks and Date
Continued	4	9	25	Then beginning at the ¼ section stone along the north of 25-4-9 we ran south on a random line 20 chains and drove stake for temporary Southwest corner to North 80 of NE¼ of 25-4-9 Thence South on same line 20 chains and drove stake for temporary corner to center of section 25-4-9. Thence South on same line 40 chains to a point 8'7" South and and 13'6" West of stake set for temporary ¼ section corner on South of 25-4-9. Set the temporary ¼ corner stake along South of 25-4-9 South 8'7" and planted Limestone 12"-10"-3" for ¼ section corner along south of 25-4-9. Then after checking North & West Sides of 25-4-9 and driving pins at proper location for the corners as shown by plat and measuring and and running line east and west across center of section we set a Limestone 16"x12"x5" marked ⊕ for center of section Then after correcting from random line North and South through center of Section we set Limestone 16"x10"x5" marked N½ N / S½ E for SW corner to N 80 of NE¼ of 25-4-9. Thus terminating survey and subdivision of section 25 Township 4 Range 9. R C Gore County surveyor.		

SURVEYOR'S RECORD, JOHNSON CO., NEBRASKA.

For whom Surveyed	Town	Range	Sec	Description and Minutes of Survey	Acres	Remarks and Date
Mrs D K Osgood & Others March 1908 F W Tompkins Chainmen R C Fox F W Tompkins Rodman	6	9	1	Began at NE corner of section and run south 2647' variation 8°30E and set original stone which was lying along the fence nearby. Thence on south 1320' and set stone 5x6x18. Thence on south 1320' and set red boulder 7x9x14 for southeast corner of said section. Thence west to ¼ corner stone on the south of said section. Thence north 1320' Variation 8°30' and drove stake. Then using this stake and the stone 1320' south of the SE corner for an east & west line I prolonged line on west to west side of section and drove 2 stakes Then running west 2640' from the ¼ section cor stone on the South drove at stake for a temporary corner for SW corner of section. Then running south 1320' from stake driven on west side of section I located point for SW corner of section and set stone 12x14x20 Then from this corner and stone at NW corner of said section I obtained ~~line~~ North & South line along the west of the section and where this line crossed line from the east I set a red boulder 7x9x14. R. C. Fox County Surveyor.		

SURVEYOR'S RECORD, JOHNSON CO., NEBRASKA.

For whom Surveyed	Town	Range	Sec	Description and Minutes of Survey	Acres	Remarks and Date
William Brockmeire March 1908 Chainmen F W Tomplett - rodman R. C. Gore.	4	10	23.	First I checked the lines and measurments along the north of said section, and from the stone on NW corner of said section I ran east on true line 1327' and set a stone 4x8x16 As there were 3 corners at NW corner the one used by myself was a white limestone about 6" north of a red boulder, since I checked with the other two stones along the north of the section use, the one at the NE corner of said section and the one ½ way on the north of said section Then from the ¼ section corner along the west we measured east to the ¼ section corner on the east and found distance 14' 8" short. Thence from the stake at 1320' east of ¼ sec. corner on the west we moved 5' 8" west and set boulder 6x5x14. Then from this to the stone on the North of said section 1327' East of NW corner we drove stakes for true line. R. C. Gore County Surveyor.		

SURVEYOR'S RECORD, JOHNSON CO., NEBRASKA.

For whom Surveyed	Town	Range	Sec	Description and Minutes of Survey	Acres	Remarks and Date
Robt Gibbs & others March 1908.	6	11	33	From stone at SE Corner I ran North on a random line and at 2640' drove a stake, at 3960 drove another and at 5280. Then from NW corner ran east on random line and at 2648'6" I set a stake at 5280. Ran line on East along the north side of 34 to the ¼ sec corner on the north side of sec 34 and found over run to be 35" and line 29" South of said ¼ sec cor on North of section 34. Came back to NE corner of 33 and and placed stone for NE corner of 33-6-11 which made East side of 33 overrun 10'8" or 2'8" to the ¼ mile Then set stones along the East of 33-6-11 at 1322'8" South of NE corner (Limestone 14×8×5) and one at 2645'4" from NE corner (Limestone 15-6-4) and one at 3968' Limestone (16-11-9) Then on the North of 33-6-11 at the ¼ section corner on the true line and at 2649'6" drove iron stake 1½"×½"×30" Then finding that the west side of the section ran 78" I set at Red Boulder 16×8×7 for ¼ sec corner on the west at 2643'3" from NW corner of 33-6-11 and at 3964'4" set red boulder 12×9×6". Then from ¼ corner on South of 33-6-11 I drove piece of lightening rod at 1322'2" north of same and iron rod at 2644'4" north of same and iron stake at 3966'6" north of same all on centre line N&S R. C. Fore C. Lindquist		

SURVEYOR'S RECORD, JOHNSON CO., NEBRASKA.

For whom Surveyed	Town	Range	Sec	Description and Minutes of Survey	Acres	Remarks and Date
C.C. Cook & Hardy Miner April 11-13-1908 Chainmen { T.W. Tornquist / R.C. Gore Rodman - T.W. Tornquist	4	11	5	Beginning at the NE corner of Section 5, Town 4, Range 11. Ran west to corner at NW corner of said section and found overrun of 6' rand East then on true line and set ¼ section corner on North (Red boulder 13x9x7") Then from ¼ section corner on the west ran East 2649' and drove temporary stake. Then from ¼ corner on north ran south 2560'6" and drove iron pin ¾x15" for center of section. Then from this ran West 13 rods, thence North 2 rods & drove stake, thence East 13 rods and drove stake, thence South 2 rods to place of beginning. This was to take road belonging to Henry Wogefelt out of the NW¼ of Section 5, Town 4, Range 11. Thence from center of section ran south 1320' and blaged hedge tree in 3 places for the corner of S½ of SW¼ of section 5, Town 4, Range 11. Thence from ¼ corner on west ran south on true line 2640' and set stone Red boulder 16x12x9" for SW corner of said section. Thence from this ran north 1320' and drove gas pipe 1½"-36" long for NW corner of the S½ of the SW¼ of section 5, Town 4, Range 11. R.C. Gore, County Surveyor.		

SURVEYOR'S RECORD, JOHNSON CO., NEBRASKA.

For Whom Surveyed	Town	Range	Sec	Description and Minutes of Survey	Acres	Remarks and Date
T. J. Cummings April 4-1908 Chainmen { T.W. Tonnejet R C Gore Rodman T.W. Tonnejet.	4	9	9	From the stone in front of Printing Office at East Orchard which stone is ¼ mile East of NW corner of section 9, Town 4, Range 9, East of 6 principal Meridian, I ran west 382'3". Thence south at right angle 420' to NE corner of said property of Mr. T. J. Cummings, Thence west at right angle 140' to NW corner of said property, thence south 150' to SW corner of said property, then East 140' to SE corner of said property, thence North 150' to NE corner of said property, being known as fractional Lot Number 2, in section 9, Town 4, Range 9. At all four corners ~~an~~ iron rods ¾"x30" were driven. R C Gore County Surveyor		

SURVEYOR'S RECORD, JOHNSON CO., NEBRASKA.

For whom Surveyed	Town	Range	Sec	Description and Minutes of Survey	Acres	Remarks and Date
Carl Phister Chainmen { F.W. Fornfelt R C Gore Rodman F.W. Fornfelt April 21 1908.	4	10	15	Beginning at the $\frac{1}{4}$ section corner on the North of section 15, Town 4, Range 10, East of the 6th Principal Meridian I ran East 26 47' 4" to NE corner of said section. Then back 1323'8" and set limestone 14" x 9" x 6" for North end of line between the E$\frac{1}{2}$ and W$\frac{1}{2}$ of the NE$\frac{1}{4}$ of Section 15, Town 4, Range 10 Then from the $\frac{1}{4}$ section corner on the East I ran west to the $\frac{1}{4}$ sec. cor. on the West finding the distance to be 5324' west back and set a niger head stone 10" x 6" x 3" with white spots - at 1331' on the line from the $\frac{1}{4}$ sec corner on the East of said section. The last named stone being for the south end of above mentioned line R. C. Gore County Surveyor.		

SURVEYOR'S RECORD, JOHNSON CO., NEBRASKA.

For whom Surveyed	Town	Range	Sec	Description and Minutes of Survey	Acres	Remarks and Date
Ella Vickroy Lots 3,4,&5 Blk 22 Tecumseh April 21 1908 Flagman F W Tonnefelt Chainman F W Tonnefelt R C Gore	5	11	28	Began at corner to intersection of Ninth & Broadway and ran North 398'8" thence East 49½" Thence North 63'4" Thence East 198' Thence south 63'4" Thence West 198' to SW corner of said North ⅓ of Lots 3,4 &5 Block 22, Original Town of Tecumseh R C Gore County Surveyor		
Mr L Jones Surveyed Dec 12 1908 Recorded Dec 12 1908 Chainmen R C Gore F W Tonnefelt Rodman F W Tonnefelt	6	11	2	Beginning 160' North of corner stone at the Southwest corner of section 2 T6 R11 and running East 33 feet at which place we drove an oak stake 2 feet long. thence on East 118.7' at which place an osage stake 18" long was driven, thence North 110' at which place an osage stake 18" long was driven, thence West 118.7' at which place we drove an oak stake 2' long, thence to check the work on west 33' to center of road, thence South 110' along center of the road to the place of beginning. R. C. Gore.		

SURVEYOR'S RECORD, JOHNSON CO., NEBRASKA.

For whom Surveyed	Town	Range	Sec	Description and Minutes of Survey	Acres	Remarks and Date

SURVEYOR'S RECORD, JOHNSON CO., NEBRASKA.

For whom Surveyed	Town	Range	Sec	Description and Minutes of Survey	Acres	Remarks and Date

SURVEYOR'S RECORD, JOHNSON CO., NEBRASKA.

For whom Surveyed	Town	Range	Sec	Description and Minutes of Survey	Acres	Remarks and Date
"Town Board" of the Village of Cook Johnson County Nebraska Chairman Herb Paine F W Tomfelt & R C Goss T W Tomfelt Rodman T W Tomfelt.	6	11	2	Beginning 345' North of the ¼ of ¼ stone between the South East ¼ of section 3 and the South West ¼ of section 2 Town 6 Range 11 East. and running thence East. 1116.22' Thence South 1632' to a point 6' West of stone set for intersection of South side of M. P. RR. Right of Way and the North side of the public road running between sections 2 & 11 Town 6 Range 11. Thence in a South Westerly direction 1166 feet ~~to cent~~ along South side of said Right of Way to center of road between sections 10 & 11 Town 6 Range 11 Thence North 2871 to corner stone for sections 2, 3, 10 & 11 Town 6 Range 11		

SURVEYOR'S RECORD, JOHNSON CO., NEBRASKA.

For Whom Surveyed	Town	Range	Sec	Description and Minutes of Survey	Acres	Remarks and Date
Continued from page 310				Thence East along center of road between sections 2 & 11 Town 6 Range 11 265.6 feet Thence North 400' to the south side of Main St thence along the south side of Main St 237.4 feet Thence North 920' along the east side of ~~Dow~~ Lawton Street to the line dividing the NW ¼ and SW ¼ of the SW ¼ of section 2 Town 6 Range 11 Thence west 503' to the ¼ ¼ stone between the SE ¼ of section 3 town 6 Range 11 and the SW ¼ of section 2. Town 6 Range 11 Thence North 345' to the place of beginning. containing in all Fifteen tracts of land outlots # 3, 4, 5, 6, 7, 8, 12, 13, 14, 15		

SURVEYOR'S RECORD, JOHNSON CO., NEBRASKA.

For whom Surveyed	Town	Range	Sec	Description and Minutes of Survey	Acres	Remarks and Date
Continued from Page 312				16, 19, the east 4.8' of Lot 2, the west 12.12' of Lot 9, the Mill Acre and M. P. R.R. Right of Way lying south & E'ly of said Mill Acre containing in all 29.69 acres		
Recorded.	Dec	8		1908		

SURVEYOR'S RECORD, JOHNSON CO., NEBRASKA.

For whom Surveyed	Town	Range	Sec	Description and Minutes of Survey	Acres	Remarks and Date
J E Hardin Dec 28-29 30-1908 Chainman F W Tornfelt Elair Nelson Flagman F W Tornfelt Elair Nelson	5	10	32	Began at stone for Southeast corner of section 33 township 5, range 10 East and ran ~~east~~ west on true line 10441 feet to the stone for the NW corner of section 5 rlng 10 township 4 which is 132 feet east of stone for the SW corner of section 32 township 5 range 10. Ran thence east on true line 2511½ feet and drove 1¼" gas pipe 30" long for ¼ corner along south of section 32 township 5 range 10 Then from the Northeast corner of section 32 township 5 range 10 I ran West on true line 39.87 chains or 2631.5' from which point I ran south 330' and set flagpole. Thence from ¼ corner on south I ran North towards flagpole and drove stakes at convenient distances for lining fence running across in the woods at 2648' to limestone marked CS-32 and ran on north to road along north of section 32 township 5 range 10 to check line with which I was very particular and on which I spent eight hours. At point where I intersected south side of B&M RR I set a limestone 4"x5"x12" R. C. Gore		

SURVEYOR'S RECORD, JOHNSON CO., NEBRASKA.

For whom Surveyed	Town	Range	Sec	Description and Minutes of Survey	Acres	Remarks and Date
Joseph Weber Jefferson & Co Chainmen P C Gore Lewis Kinster	5	11	27	Began at ¼ sec corner stone on the West of section 27, Town 5 Range 11 Ran then south 118.55 rods to the fence along the northside of the road which lies just north of the Tecumseh Cemetery Then starting from the stone in the center of the section 27 Town 5 Range 11 I ran south 118.55 rods and drove hedge stake for the southeast corner of the North 118.55 acres of the Southwest ¼ Section 27 Town 5 Range 11. P. C. Gore		In this survey we found that all of the public road in section 27 along the north and east of the Tecumseh Cemetery was taken from the land now belonging to Joseph Weber & Jefferson & Co and none was taken from the Cemetery

SURVEYOR'S RECORD, JOHNSON CO., NEBRASKA.

For Whom Surveyed	Town	Range	Sec	Description and Minutes of Survey	Acres	Remarks and Date
M M Morisey	5	11	28	Survey embracing all of lot 5 of block 40 in original plat of Tecumseh Nebr and that part of lot 4, block 40 in original plat of Tecumseh, Nebr described as follows: i.e. the south 50 feet of lot 4. Beginning at an iron stake at N.E. corner of the South half of block 39, running thence east 99 feet across Second Street, thence North 16 across alley and drove stake for S.W. corner of lot 5, block 40, Tecumseh (original) thence East 132 feet to S.E. corner of ~~lot~~ 4, block 40 in original Tecumseh drove stake thence North 50 feet thence West 22. drove stake thence North to S.E. corner of sheet iron covered bldg. Aug. 12, 1910 R C Gore City Engineer		

SURVEYOR'S RECORD, JOHNSON CO., NEBRASKA.

For whom Surveyed	Town	Range	Sec	Description and Minutes of Survey	Acres	Remarks and Date
W. A. Peck & Johnson County Chautauqua Association	5	11	29	Begin at corner 31 rods North of 1/4 1/4 corner between sections 28 & 29 of Town 5, Range 11 running thence North 88° 30' 1205½ feet to N.E. corner of fair grounds, thence West 1015½ feet via 10°45' to the S.E. corner of tract herein being described., Thence North 80 feet, thence West 120 feet, thence South 80 feet, thence East 120 feet to place of beginning.		
Small tract of land 80 ft. x 120 ft.				The above tract may be described as follows. Beginning at a point 7 chains South and 15.29 chains West of the N.E. corner of Section 29 Town 5 Range 11, running thence North 80 feet, thence West 120 feet, thence South 80 feet, thence East 120 feet to place of beginning. Said tract containing .22 acres more or less. R. C. Gore		
G. Woodley } chmn. R. C. Gore }						
G. Woodley - flagman						

SURVEYOR'S RECORD, JOHNSON CO., NEBRASKA.

For whom Surveyed	Town	Range	Sec	Description and Minutes of Survey	Acres	Remarks and Date
A.W. Flanagan	5	11	28	Beginning at the SW corner of Lot 8, Block 18, of Kershaws 2nd Addition running thence West across the street 99 feet to NW corner of Lot 4, in Block 17, Kershaws 2nd addition, Thence North 19.58 feet thence West 157 feet, thence South 59.18 feet thence East 157 feet, thence North 39.6 feet to NW corner of Lot 4. Block 17 Kershaws 2nd Addition. The above survey embraces the North ½ of Lot 4. Block 17, Kershaws 2nd addition and the South 19.58 feet of Lot 3 Block 17 Kershaws 2nd addition		19.58 39.6 59.18 Mar 29. 1911

R. C. Gore
City Engineer

SURVEYOR'S RECORD, JOHNSON CO., NEBRASKA.

For whom Surveyed	Town	Range	Sec	Description and Minutes of Survey	Acres	Remarks and Date
Fritz Schafer	4	10	35	~~Beginning at S.E. corner of Sec 35, Town 4, Range 10, and running thence North 265 ft.~~ Beginning at a point 264.5 feet North of S.E. corner of Section 35, Town 4, Range 10. East of the 6th Principal Meridian. running thence West 264.5 feet to stone in centre of section Thence North 1322 feet thence East 2646 feet thence South 1326.6 to place of beginning. The purpose of above survey being to run a line between the N½ & S½ of the NE¼ of Section 35, Town 4, Range 10. At West end of line set yellow sandstone 20"x8"x6". At East end set red boulder 20"x8"x4½" R. C. Gore		N½ of NE¼

SURVEYOR'S RECORD, JOHNSON CO., ARKANSAS.

For Whom Surveyed	Town	Range	Sec	Description and Minutes of Survey	Acres	Remarks and Date
Andrew Garaci Chumen Pat Morrissey R C Gore Pedman Pat Morrissey "Ann Dalyawon" Sept. 10, 1911.	5	10	3	Beginning at stone on South West corner of section 3. Range 10. and ~~section~~ township 5. running thence North 2640 feet at which point we set the original quarter section corner which was out of the ground and lying near East fence. This stone was marked (¼) and tallied with description of orgnal stone viz: a boulder 20"x12"x4". We thence ran East 660 feet at which place we ran on to a set boulder. Then from a point 1146.75 ft South of the quarter section corner on the West of said section 3, we ran East 660 ft and set stone thence from this stone we ran north 1146.75 to the set boulder mentioned in the preceding paragraph thus dividing that part of the NW ¼ of the SW ¼ of section 3, town 5, Range 10. not in the village of Amarillo in two equal parts. R. C. Gore		

SURVEYOR'S RECORD, JOHNSON CO., NEBRASKA.

For whom Surveyed	Town	Range	Sec	Description and Minutes of Survey	Acres	Remarks and Date

SURVEYOR'S RECORD, JOHNSON CO., NEBRASKA.

For Whom Surveyed	Town	Range	Sec	Description and Minutes of Survey	Acres	Remarks and Date
H. Lemaster & City of Tecumseh	5	11	21	Beginning at a limestone at the Southwest corner of Lot (1), Block (3) of the 1890 Addition to the City of Tecumseh and running North 66 feet, thence East 100 feet, thence South 54 feet, thence East 230 feet, thence South 12 feet to the Southeast corner of above mentioned Lot, thence 330 feet West to the place of beginning. Above described Parcel of land being shown on accompanying plat by the pencilled part. A Parcel of land 66 x 100' and a 12 foot road leading thereto from Fifth St. R. C. Gore City Engineer.		

Plat of —
Cemetery 66 ft x 66 ft located
in NW¼ of Sec. 28, Town 6. Range 9
Surveyed for Ind Weber and others
by R.C. Gore Oct 16, 1912.

More particularly described as follows:- Beginning at a point 381 feet West and 104½ feet North of the center of Section 28, Township 6, Range 9., running thence North 66 feet, thence East 66 feet, thence South ~~66 feet~~, thence West 66 feet to place of beginning, containing 1/10 of an acre — R.C. Gore



SURVEYOR'S RECORD, JOHNSON CO., NEBRASKA.

For Whom Surveyed	Town	Range	Sec	Description and Minutes of Survey	Acres	Remarks and Date
Herman Shepman	5	11	32	Located SW corner of Frontier add		March 23 & 24 1976
agent for Harlan Bly The				Found stone. Drove 3/4" x 24" pipe on west side		Took additional Ties as follows;
				Nail in bottle cap on corner post NW	424'	
				" " " " NE	520'	
				RE & Marker SE	984	
				Re Bar S	330'	
				Measured with 5284' which was Tail. The distance is 1/2 mile		
				Adjac. Drove 3/4" x 30" pipe for SE cor 32-5-11, Took Ties		
				SE cor on circle pipe Bar NE	44.5'	
				Nail in Bottle cap & T. Pole NE	93.0'	
				" " " " Pole ENE	81.0	
				unknown found Telephone Box SSE	374'	
				Measured west 33' E of the SW corner of the SE1/4 of the SE1/4 of the SE1/4 of the SE1/4 of Sec 32 5-11 and drove 1/2" x 30" Pipe. Took Ties		
				Nail in Bottle cap in Fence post SSE	36.5'	
				" " " " SSE	38.8'	
				Measured W 330' to the SW cor of the E1/2 of the SE1/4 of the SE1/4 of the SE1/4 Took Ties		
				Concrete found Box SE	79.0'	
				NE cor Box drop inlet S	14.5'	
				N IBC in top of Pipe NNE	153'	
				Drove 3/4" pipe at the NW corner of the E1/2 of the SE1/4 of the SE1/4 of Sec 32-5-11.		
				Drove 1/2" pipe at the NW corner of the SE1/4 of the SE1/4 of the SE1/4 of Sec 32-5-11. Pipe is 8 S West of Telephone		
				Lloyd Uffirte witness		
				Orville D. Howe witness		

SURVEYOR'S RECORD, JOHNSON CO., NEBRASKA.

[redacted]

Dr Wilson & Mr Platt	4	9		[illegible] Oakland Heights Add.
H Young & R C Gore chainmen				Began at a point 190 feet west of NW corner of fractional Lot #2 of sec 9, Town 4 Range 9 East of the 6th P.M. and ran thence South 2°25' East a distance of 331 feet, thence South 5° West a distance of 560 feet, Thence South 41°45' West a distance of 484 feet, thence due North 852 feet to South Line of C B & Q, R.R. thence Northeast 400 feet along south fence of said R.R. thence 260' due east to the place of beginning, then subdivided above described tract into nine lots as shown on plat hereto attached. The above described tract lies in the Northwest quarter of Section 9, Township 4, Range 9 East of the 6th Principal Meridian and contains in all 10 acres more or less. To be know as Oakland Heights Addition to Village of Crab Orchard
H Young rodman				
R C Gore Co. Sur.				
Surveyed June 7, 1913.				
Recorded June 18, 1913				
R C Gore Co Surveyor.				

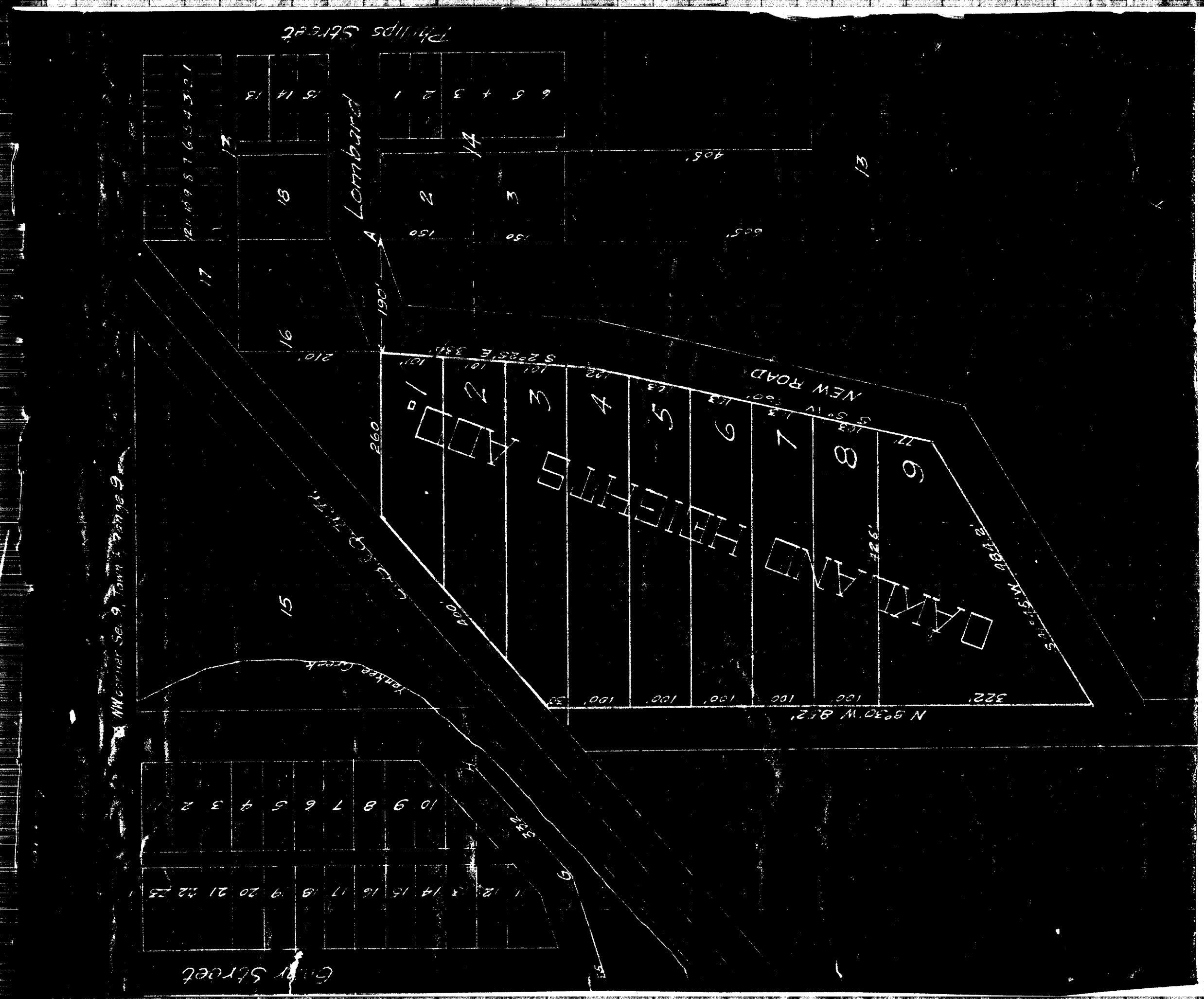
Phillips Street
Lombard
NEW ROAD
OAKLAND HEIGHTS
Kahkee Creek
City Street
N 89°30' W 812'
S 22°25' E 331'
S 50°45' W 1282'
S 50° W 1103'
406'
605'
322'
1926'
190'
260'
400'
210'
150'
100'
101'
102'
103'
77'
30'

SURVEYOR'S RECORD, JOHNSON CO., NEBRASKA.

For whom Surveyed	Town	Range	Sec	Description and Minutes of Survey	Acres	Remarks and Date
S P Davidson Surveyed Dec 11. 1912 By R. C. Gore Chas Steel & R. C. Gore chainmen Chas Steel flagman Chas Steel being duly sworn R C Gore	4	9	5	Began at NE corner of section 5 Town 4 Range 9 East. running 2640 feet West on true line, which true line was determined by lime stone at S.E. corner of section 32 town 5 Range 9 and a limestone at NW corner of section 5 Range 4 Town 9 Point of beginning of measurement being 310.86 ft west of S.E. corner of section 32 Town 5 Range 9. Thence from a limestone in center of section 5 Town 4 Range 9 a line was run to the 1/4 corner along north of Section 5 Town 4 Range 9. completing said survey. Aim being to run a line between the N E quarter and NW quarter of Section 5 Town 4 Range 9 East of 6th principal meridian R. C. Gore		

SURVEYOR'S RECORD, JOHNSON CO., NEBRASKA.

For Whom Surveyed	Town	Range	Sec	Description and Minutes of Survey	Acres	Remarks and Date
Joe Gorakie Nov 25 1912 H Villars flagman H Villars & R. C. Gore chainmen H Villars driving daly sworn	35	6	10	Beginning at the South East corner of section 35 Town 6 Range 10 East of 6th Principal Meridian. running thence North 2640 feet. Thence West 1324 feet thence South 2640 feet thence East 1320 to place of beginning set limestone 8x10x24 inches for SW corner of this 6½ of SE ¼. and hedge stake for NW corner. R C Gore		
Surveyed Nov 27 1912 H Villars & R C Gore	Sec 11-T5N-R10E			Town dividing line between the North ½ & the South ½ of the SW ¼ of section 11 Town 5 Range 10 East of 6th Principal Meridian. Began at ¼ corner along West of said section ran South 1320 feet and set limestone 8x16x18 for West end of said line Then began at a lime stone in center of section 11 town 5 Range 10 and ran south 1½ miles. found total measurment to be 9 feet short, so set limestone 8"x8"x20" 1318½ feet south of said stone ~~south~~ in center of section 11 town 5 Range 10 for East end of said line Also set stone at SE corner of said section at another 1318½ ft R C Gore		

SURVEYOR'S RECORD, JOHNSON CO., NEBRASKA.

For whom Surveyed	Town	Range	Sec	Description and Minutes of Survey	Acres	Remarks and Date
Joe Grakie	~~14~~ 5	~~5~~ 10	~~10~~ 14	To run a line between the North ½ and the South ½ of the NW¼ of Section 14 Town 5 Range 10		
Surveyed Nov 2, 1912 R C Gore & H Villars				Begin at NE corner (? of NW¼) of Section 14 Town 5 Range 10 run south 1318½ feet and set Limestone 8"x6"x16" for east end of said line.		
				Then began at limestone ¼ mile south of ¼ corner along West of Section 11 town 5 Range 10 and run South 2640 feet and set ~~Limestone~~ Boulder 8"x12"x12" for West end of said line.		
				R C Gore.		

SURVEYOR'S RECORD, JOHNSON CO., NEBRASKA.

For whom Surveyed	Town	Range	Sec	Description and Minutes of Survey	Acres	Remarks and Date

SURVEYOR'S RECORD, JOHNSON CO., NEBRASKA.

For whom Surveyed	Town	Range	Sec	Description and Minutes of Survey	Acres	Remarks and Date
H Rogge & others Chainmen H Young & Willis Rogge & Landy Beeson Surveyed Aug 25 1913	6	10	18	Beginning at the southeast corner of section 18, Town 6, Range 10 and ran thence North a distance of 1323.5 feet and set Boulder 6"×8"×12" thence on north 1323.5 feet and set for the quarter corner along the east of said section a limestone 14"×10"×6" thence on north 2647½ feet to N.E. corner of said section and set a Boulder 16"×8"×6" Thence beginning at quarter corner along the south of said section and ran thence North 1321.5 feet, and set a Boulder 10"×8"×12" thence on North 1321.5 feet and set a Boulder 10"×8"×5" for center of section thus completing said survey, the object of which was to run a line between the NE¼ and the SE¼ of said section Also a line between the S½ & N½ of the SE¼ of said section R E Gaul		

SURVEYOR'S RECORD, JOHNSON CO., NEBRASKA.

For whom Surveyed	Town	Range		[illegible]	[illegible]
Wm Minor Flagman H Young Chainmen H Young R.C. Gore Jan. 5, 1914.	5	12	7	Began at the NE corner of Sec 7 T 5 R 12 east of the 6 P.M. ran thence West 2640 ft to ¼ sec cor along the N side of above described section thence West 561 ft, thence South 2640 ft, thence East 3201 ft to ¼ cor along East side of above described section, thence North 2640 ft to place of beginning. Then beginning 561 ft West of ¼ sec cor along the North of Sec 7 T 5 R. 12 east of the 6 P.M. a distance of 436 ft West was run to Spring creek. Then from a pt 561 ft West & 600 ft South of N ¼ sec cor a distance of 455' West was run to Spring Creek. and off of this 422' line, a distance of 150 North was run to spring creek. Then 561 ft W and 1300 ft So. of N ¼ sec cor a distance of 470 ft west was run to Spring creek. Then 561 ft West and 1900 ft So of N ¼ sec cor a distance of 330 ft West was run to spring creek. Then 561 ft West and 2400 ft So of N ¼ sec cor a distance of 330' West was run to Spring creek. See plat hereto attached. R C Gore C. S.		

SURVEYOR'S RECORD, JOHNSON CO., NEBRASKA.

For whom Surveyed	Town	Range	Sec	Description and Minutes of Survey	Acres	Remarks and Date
				Survey for the First Trust Company to mark the South and		
				West lines of the N½ sec 15-T6N-R11E. Survey commenced Dec 6, 1941.		
				I find the four corners of section 15-T6N-R11E as recorded		
				Oct. 10, 1940 by Reuel Swenson, Deputy Johnson County Surveyor on pages		
				229-230 of book 'D' of the Johnson County Surveyors' Record.		
				From the N.E. cor sec 15 I run South		
				2642.25' and set an iron rod for the E¼ cor sec 15.		
				I set an one inch iron rod for witness corner West 330' dist.		
				5284.5' to S.E. cor sec 15.		
				From the N.W. cor sec 15 I run South		
				2640.6' and set an iron rod for the W¼ cor. sec 15		
				I set a 1" iron rod for witness corner East 330' [illegible]		
				5297.2' to S.W. cor sec 15.		
				At the N.W. cor sec 15 I set a 1" iron rod S.C. [illegible]		
				I then mark the South and West lines of the N½ sec 15		
				with a row of lath.		
				Survey completed Dec. 13, 1941		
				A. L. Freeman		
				Civil Engineer		
				Tom Stephens		
				Robert Repp		
				Chainmen		

SURVEYOR'S RECORD, PORTSON CO., NEBRASKA.

For whom Surveyed	Town	Range	Sec	Description and Sketches of Survey	Acres	Remarks and Date
Mr Pratt Chainmen Harold Young Edson Shaw Flagman H Young April 15 1914	5	11	14	Began at the SW. corner of sec 15, Town 5 Range 11 east of the 6th P.M. ran thence East varation 8°40' E. a distance of 79.6 chains set Limestone 8"x6"x10" for SW. corner of sec 14, Town 5 Range 11. Then ran north 40 chains variation set temporary stake and ran west to west line of sec 15 Town 5 Range 11 Determined temporary stake was 2 feet west of point for NW corner of SW. ¼ of sec 14 T5 R11 so moved 2 feet east and set limestone 12"x10"x4" for quarter section corner along West side of sec 14 Township 5 Range 11 east of the 6th P.M. R. C. Gore elected but unqualified County Surveyor.		

SURVEYOR'S RECORD, JOHNSON CO., NEBRASKA.

For whom Surveyed	Town	Range	Sec	Description and Minutes of Survey	Acres	Remarks and Date

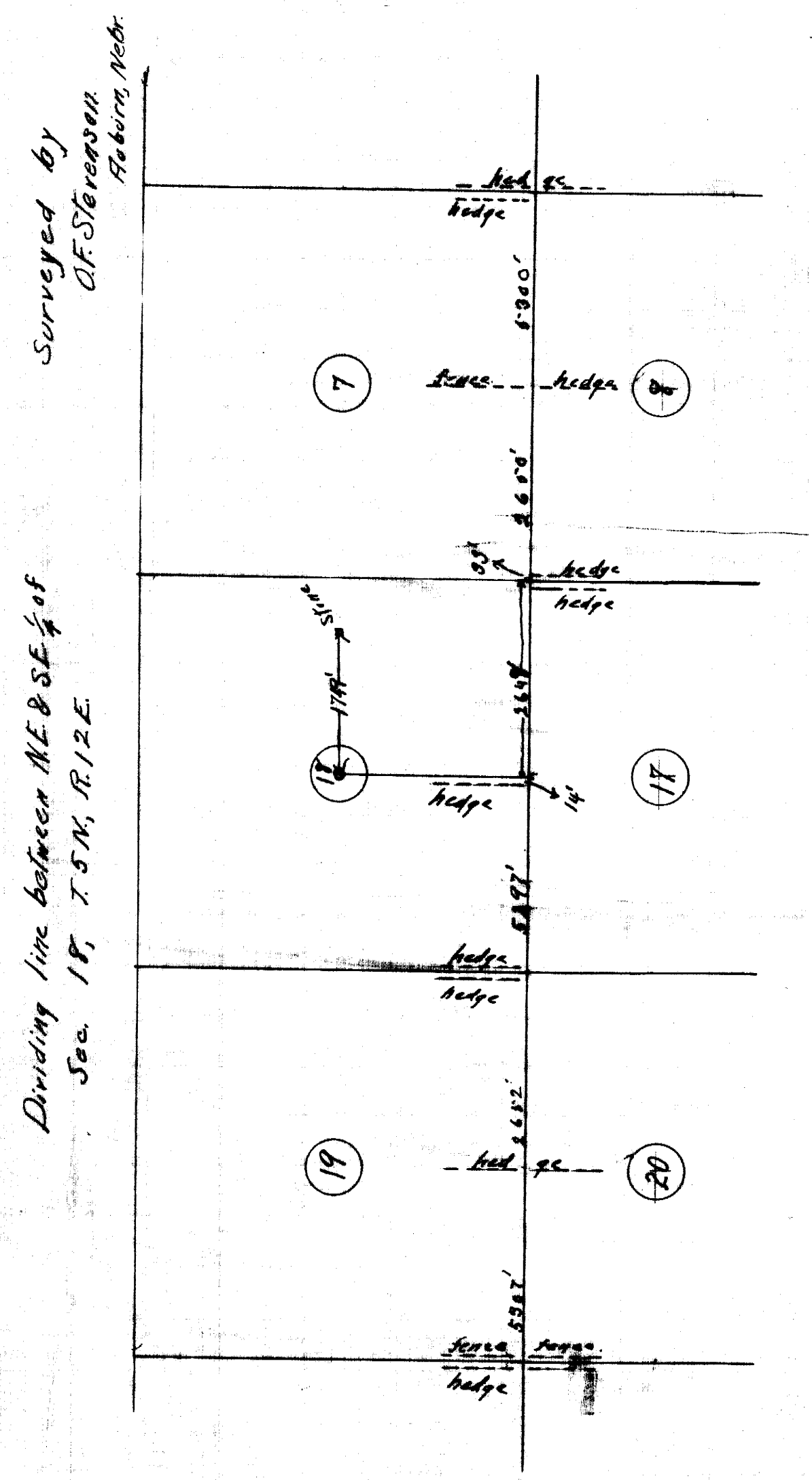

SURVEYOR'S RECORD, JOHNSON CO., NEBRASKA.

For whom Surveyed	Town	Range	Sec	Description and Minutes of Survey	Acres	Remarks and Date
Brady & Willhelm.	5	12	18	To locate line between S.E. & N.E. ¼ of Sec 18, T. 5 N, R. 12 E. Found stone, boulder, about 890' south of road on middle line of Sec. 18. Measured south 1749', according to survey made by Dunlap in 1883, and set point for middle of Sec. 18. Starting at N.E. Cor Sec. 18 (middle of road) and chained south to hedge line, 2662'. Continued south to middle of road, 5297'- S.E. Cor. Sec. 18. From here chained south to hedge line, 2652'. Continued south to middle of road, 5307 - S.E. Cor Sec. 19. From N.E. Cor. Sec. 18, chained north to hedge line, 2650'. Continued north to middle of road, 5300' - N.E. Cor. Sec. 7. Set point midway between N.E. & S.E. Cors. Sec. 18. Balanced in between last mentioned point & middle Sec. 18. No Govt stones found.		Surveyed June 8, '14. by A. F. Stevenson. Chainmen:- W. B. Smith & Fred Lentz.

SURVEYOR'S RECORD, JOHNSON CO., NEBRASKA.

For whom Surveyed	Town	Range	Sec	Description and Minutes of Survey	Acres	Remarks and Date

SURVEYOR'S RECORD, JOHNSON CO., NEBRASKA.

For Whom Surveyed	Town	Range	Sec	Description and Minutes of Survey	Acres	Remarks and Date
J. Wm Cook.	6	11	3	Establishing SW. corner of the SE.4 of the SE4 of sec 3, town 6, range 11 east of the 6th P.M. also the NW corner of ~~lot~~ block 4 original town of Cook Nebr.		
Chainmen				Began at the SE corner of sec 3, town 6 range 11 east of the 6 P.M, ran thence due West variation 8°50' E a distance of 1320 feet. Then 33 ft north of this drove an iron pin 1¼" ⌀ x 16" long for reference. For the NW. corner of block 4 began at the SE corner of sec 3, town 6, range 11 east of the 6 P.M. ran thence 1356' West variation 8°50' East, thence South 35 feet at which an iron pin 1¼" round 20 inches long was driven		
James Anderson						
R C Gore						
Rodman						
James Anderson						
surveyed June 15 1914.				R C Gore		
				acting County Surveyor		

SURVEYOR'S RECORD, JOHNSON CO., NEBRASKA.

For whom Surveyed	Town	Range	Sec	Description and Minutes of Survey	Acres	Remarks and Date
Surveyed for the legatees of Samuel R Steel by order of James Livingston County Judge Johnson Co Nebraska Surveyed Nov 22 1918 Recorded Nov 26 1918 Surveyed by R. C. Gore assisted by Frank Hilland Dick Dawson	5	11	6	Description of a tract of land in the south part of the E ½ of the NW ¼ of sec 6, T 5, R 11 east of the sixth principal meridian. Beginning at a point Twenty Six Hundred Forty six and seven tenths feet (2646.7') west of the quarter corner along the east side of Section 6, Township 5, Range 11 east of the sixth P. M. running thence along the half section line N 81°35'W Twelve Hundred Seventy one feet (1271')., thence north N 8°35'E One Thousand seven feet (1007') to a hedge running in an easterly direction,, thence along said hedge as follows: first; S 80°55'E Three Hundred Thirty feet (330')., second; S 80°24'E Six Hundred Sixty feet (660')., third; S 79°48'E Two Hundred Eighty six feet (286') to the north and south half section line, thence south along the north and south half section line S 8°41'W Nine Hundred Eighty and six tenths feet (980.6') to the place of beginning. Said tract containing Twenty nine and fourteen hundreths acres (29.14 acres) more or less.		

1914 ADDITION TO CRAB ORCHARD CEMETERY

East



1124
110
2) 1234
617
110
507
74 ½
228
3549
253 ½
377.71

386.

744
377.72
385.16
7.45

sec.
8-4-9

SURVEYOR'S RECORD, JOHNSON CO., NEBRASKA.

For whom Surveyed	Town	Range	Sec	Description and Minutes of Survey	Acres	Remarks and Date
Warren Ingersoll by order of Warren Ingersoll Surveyed 11/29 & 12/4 & 5 / 1918 by R C Gore assisted by F Hill	5	11	27	Object of the survey was to establish a line between the E & W eighties of the SE 4 of sec 27, T 5, R 11 east 6th P.M. Beginning at the SW corner of sec 27 T 5 R 11 measured east one mile along the center of the road and set stake at 3/4 mi from the ~~SW~~ corner. Then beginning at the quarter corner along the east side of sec 27 T 5 R 11 east we measured west one mile and found the distance to be 7 feet short so set stone for the north end of the above described line at a distance of 1318.25 feet from the quarter corner along the east side of the section. Thence from this corner just set we measured South 2643 feet to meet line on the south side of Sec 27 T 5 R 11 east of 6th P.M.		To begin stones were found as follows. SW cor of 27-5-11 center " 27-5-11 The quarter corner on both the east side and west side of sec 27-5-11

SURVEYOR'S RECORD, JOHNSON CO., NEBRASKA.

For whom Surveyed	Town	Range	Sec	Description and Minutes of Survey	Acres	Remarks and Date
Heiley ~~by~~ per J. Lamster	5 N.	11 E.	8	W 35 acres of N.E.$^{\frac{1}{4}}$	35	
Surveyed by R C Gore Burt Wagner assisting Sept 11 1915				Purpose of Survey was to run line along the West side of East 125 acres of NE$^{\frac{1}{4}}$ S. T. R. 8-5-11 Began at ¼ sec corner along West side of Sec 8, Town 5, Range 11 ran thence East one mile and found by measurement that there was an over run of 16' (sixteen feet) Measured back to locate south end of West side of E 125 a distance of 2068.75 feet and drove hedge stake 2' feet long 2 inches in diameter blazed on one side and marked with lead pencil ("E line of W 35 acres of NE of 8-5-11") Then from NW cor of sec 8 — T5 — R11 ran east 2640 feet to ¼ cor along the N side of sec 8, T5, R11. Thence east 577.5 feet thence due south 33 feet and set limestone 6"x12"x3" in fence line for North end of line along the West side of the East 125 acres of the NE$^{\frac{1}{4}}$ of sec 8 Town 5 Range 11 R. C. Gore	

SURVEYOR'S RECORD, JOHNSON CO., NEBRASKA.

For Whom Surveyed	Town	Range	Sec	Description and Minutes of Survey	Acres	Remarks and Date
Johnson County. by Geo. Rothell co. com.	4	10	6.	Purpose of survey was to lay out county road. (ACIK). and find number of acres in road.		

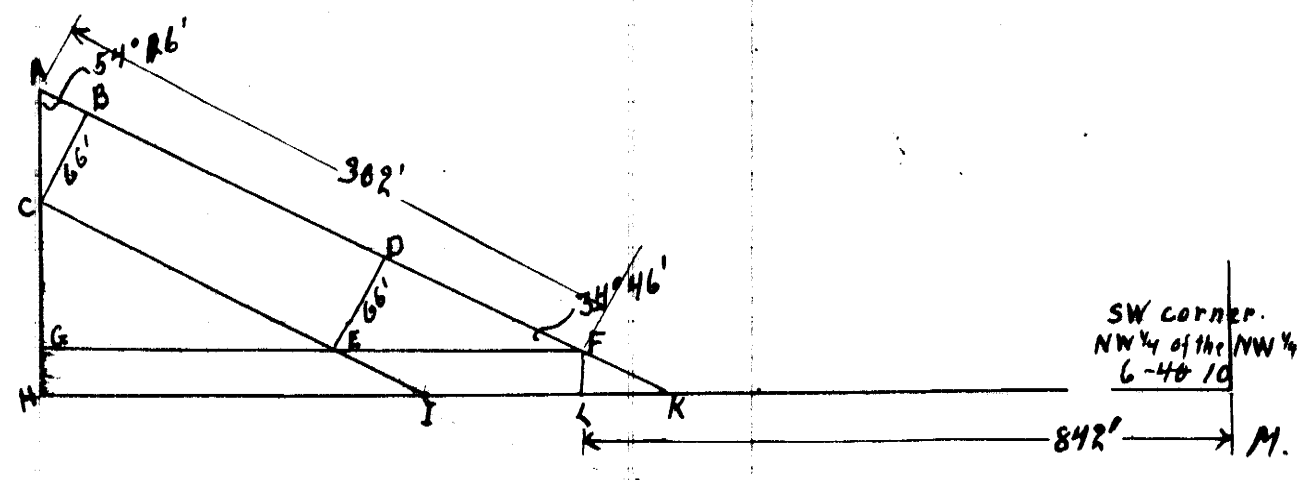

Began at stone at SW corner of the NW¼ of the NW¼ of. Sec 6-4-10.

Distance from stone N. to "L" - 842 ft.

BC = DE = 66 ft. ∠DFE = 34°46'

∠BAC = 54°16' AF = 302'

AB = BC tan ∠ACB = 66 tan 34°44' = 45.6 ft.

DF. $\frac{DE}{\tan DFE} = \frac{66}{\tan 34°46'}$ = 95 ft.

BD. = AF - (AB + DF) = 302 - (45.6 + 95) = 161.4 ft.

BDCE = 66' x 161.4' = 10652 sq ft.

Δ ABC = ½ (AB x BC) = ½ (66 x 45.6) = 1504.8 sq ft.

ΔDFE = ½ (DF x DE) = ½ (66 x 95) = 3135 sq ft.

10652 + 1504.8 + 3135 = 15292 sq ft.

$\frac{15292}{43560}$ = .351 Acres

EF. = $\frac{66}{\sin 34°46'}$ = 115.7 ft.

AC = $\frac{66}{\sin 54°24'}$ = 81 ft.

CG = 161.4 sin 34°46 = 92 ft.

GE = 161.4 cos 34°46 = 132.6 ft.

KL = $\frac{33}{\tan 34°46'}$ = 47.5 ft.

ML = 842' MK = 842 - 47.5 = 794 ft.

Sept. 13-26 - 1917.

Surveyed by
H. S. Villars
John Ward. assisting.

Harry S. Villars
Co Surveyor.

SURVEYOR'S RECORD, JOHNSON CO., NEBRASKA.

For whom Surveyed	Town	Range	Sec	Description and Minutes of Survey	Acres	Remarks and Date
Fred E Bodie.	4	11	3	Survey to locate boundary lines of the E½ NW¼ Sec 3 T.4 R.11. Original stone on ¼ corner on North side of Section 3 found. A limestone 15"x9"x3" at the NW. corner of said 80. and a limestone at the SE corner of said 80 or center of section 3, as described in the survey of W. L. Dunlap on Page 198. Surveyors Record book "B," were both found. The original stone at SW corner of said NW¼ or the ¼ corner on West side of sec 3, was also found but was about 10 feet south of the fence on the North. Boulder at SW corner of said 80. not found. Harry S Villars Co. Surveyor.		April 4, 1917.
Surveyed by Harry S Villars County Surveyor. Fred E Bodie assisting						

SURVEYOR'S RECORD, JOHNSON CO., NEBRASKA.

For whom Surveyed	Town	Range	Sec	Description and Minutes of Survey	Acres	Remarks and Date
John L Jacha and John L. Eschenburg.	5	11E	26	Survey made to locate corners of the N.E. 1/4 Sec. 26, T. 5N, R 11E. and also to locate corners of an 85 acre track of land owned by John L. Jacha located in the N.E. corner of the N.E 1/4 of Sec 26, T.5N, R11E.		April. 1917.
Surveyed by. Harry S. Villars				The following stones were found and used to make survey.		
assisted by. Ben E Gay. — Eschenburg.				1st. Old stone in center of Section 23, T. 5N, R 11E.		
				2nd 1/4 Section stone between Sections 26 + 27, T5N, R11E.		
				3rd Stone at center of Sec. 25, T5N, R11E. which was under an old tree.		
				As 1/4 Section corners between Sections 23 + 26. and Section 25 + 26. T5N, R11E. were lost I reset the corners by setting an Iron pipe in center of concrete about 8" in diameter and about 4 feet in ground.		

Harry S Villars
County Surveyor.

SURVEYOR'S RECORD, JOHNSON CO., NEBRASKA.

For whom Surveyed	Town	Range	Sec	Description and Minutes of Survey	Acres	Remarks and Date
County Commissioners of Johnson County. Nebraska.	5N	11E	13 24	Survey for public road between Sections 13 + 24, T5N, R11E. Obtained 1320 feet South from stone between Sec 13 + 18. To corner of Sec. 13, 18, + 19, + 24. Obtained 2640 feet North from 1/4 Sec. 19 + 24. Set 1 1/4" black pipe 4 feet long in concrete for corner of Sections 13, 18, 19 + 24. Were of stones described on Page 255 of this book found. Stone at corner of Sections 14, 15, 22 + 23 used and corner of Sections 13, 14, 23 + 24 reset. Being an iron pipe about 4 feet long set in concrete. 1/4 Section corner between Sections 13 + 24 also reset. Being an iron pipe about 4 ft long set in concrete.		December. 1916. April 1917.
Surveyed by Harry S. Villars assisted by Ben E. Gay. George Goodman.						

Harry S. Villars
County Surveyor.

SURVEYOR'S RECORD, JOHNSON CO., NEBRASKA.

For whom Surveyed	Town	Range	Sec	Description and Minutes of Survey	Acres	Remarks and Date
Mr J R Swan Crab Orchard Nebraska Survey began in January 1919 finished 3/17/19 Surveyed by R C Gore Co. Surveyor Assisted by Mr Ay Harold Young & J R Swan & Ruben Swan	4	9	14	Began at B (shown by the accompanying plat) and ran 2640' north to the NW cor of sec 14 T4 R9. Then measured 5273.4' to the NE corner of said section. Then from the SE corner of same section measured 2640' to quarter corner along east of said sec. thence north 1320' for quarter quarter cor along the east side of the NE¼ 14, T4, R9, thence 1320' north to close NE cor of sec. Then from the SE cor of sec 14 T4 R9 we measured to the SW corner of said section and found distance to tally with Govt. record. The point for the quarter corner along the south of said sec. was 20' west of the south end of the fence between the SE & SW quarters. From the quarter corner (G) on the east side		

SURVEYOR'S RECORD, JOHNSON CO., NEBRASKA.

For whom Surveyed	Town	Range	Sec	Description and Minutes of Survey	Acres	Remarks and Date
Mr J R Swan continued from previous page	4	9	14	of said section measured through to the west side of the section. This distance was 5301.28 feet. Center point on this distance staked and lined, also point (M) staked and lined. Then from the quarter corner (I) along the South side of said section a line was run through point (J) the center of the section to point (D) on the north side of sec 14 T4 R9 Then from point (K) which was measured, lined, and staked a measurement to (F) was taken and distance equally divided to establish point (L). Thus locating the four corners of the SE 1/4 of the NE 1/4 of section 14. Township 4 Range 9 east of the 6th P.M. R C Gore County Surveyor		

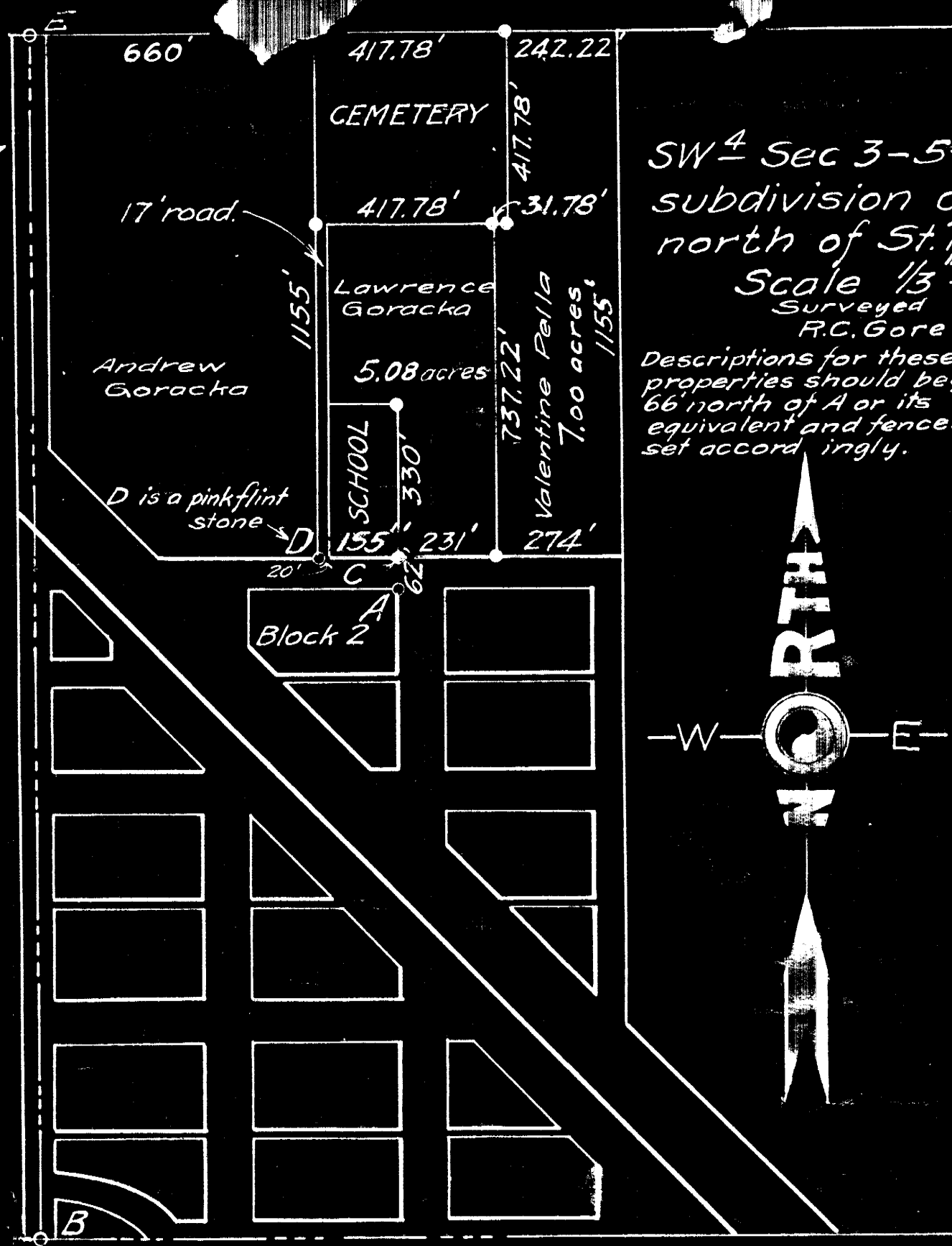

SW 4 Sec 3-5-10 showing subdivision of land north of St. Mary, Nebr.
Scale 1/3" = 100'
Surveyed 1919 Aug. 3rd.
R.C. Gore Engr.

Descriptions for these properties should begin 66' north of A or its equivalent and fences set accordingly.

Discrepancy in surveys of land north of St. Mary. - After having spent about 3 half days in the field on this work it was found in checking over notes in the office C to A should be 66' in stead of 62' and all stones except A & B which are original should be moved 4' No.

SURVEYOR'S RECORD, JOHNSON CO., NEBRASKA.

For whom Surveyed	Town	Range	Sec	Description and Minutes of Survey	Acres	Remarks and Date
				For Lawrence Goracka.		
Lawrence Goracka Valentine Pella	5	10	3	Beginning 66 ft N of the NE cor of Block 2 of village of Smartville running thence east 231 ft thence North 737.22 ft thence West 386 ft thence South 407.22 ft thence East along the N. side of School property 135 feet, thence S 330 ft to place of beginning.		To divide a parcel of land belonging to Andrew Goracka and Valentine Pella into two parts as shown by attached plat.
R C Gore ⅄ & chain. Jas Anderson rod & chain.						
Description for V Pella is under the blue [illegible]						
				Beginning 66 ft N & 231 ft East of the NE cor of blk 2 of the village of Smartville running thence N 737.22 ft thence E 31.78 ft, thence N along the east side of the cemetery 417.78 ft, thence E 242.22 ft, thence S 1155 ft, thence W 274 ft to the place of beginning.	7.00	

Surveyed Aug 1919
by R C. Gore
Co. Surveyor

SURVEYOR'S RECORD, JOHNSON CO., NEBRASKA.

For whom Surveyed	Town	Range	Sec	Description and Minutes of Survey	Acres	Remarks and Date
Geo Townsend Al Russell & Geo Pearson 3/11/1920 Al Russell & Geo Pearson assisting	5	11	29	Beginning at a point 153½ feet due West of the NW corner of lot 1, Block 7 of 1890 Addition to the city of Tecumseh running thence due north 187 feet, thence west (90° turn L) 477.8 feet, thence south (90° turn L) 272.4 feet, — thence west (90° turn L) 229 ft to the center of the new drainage ditch, — thence following down the center of the drainage ditch a distance of 509 feet to the north line of the "Mill Lot", — thence due east along the north line of the "Mill Lot" a distance of 160 feet to a gas pipe, thence north (90° turn L) 132 feet, — thence east (90° turn R) 170 feet, — thence south (88°30' turn R) 253 feet, thence east (88°50' turn L) 33 feet, — thence north (91°10' turn L) 399.6 feet, — thence east (91°10' turn R) 140.6 feet, — thence northeast (75°30' turn L) 306.5 feet to the place of beginning, all being situated in the SE quarter of section 29, township 5 north, range 11 east of the 6th principal meridian, Johnson County Nebraska, and containing 7.54 (seven and fifty-four one hundredths acres.		
Geo Townsend to Al Russell						

Beginning at the NW corner of Lot 1, Block 7 of the 1890 Addition to the city of Tecumseh, running thence west 153½ feet, thence south west (75°30' turn L) 306.5 feet, thence west (75°30' turn R) 140.6 feet, thence south (91°10' turn L) 399.6 feet, thence east (88°50' turn L) 363 feet, thence north (90° turn L) 696 feet to the place of beginning, all being

SURVEYOR'S RECORD, JOHNSON CO., NEBRASKA.

For whom Surveyed	Town	Range	Sec	Description and Minutes of Survey	Acres	Remarks and Date
Geo Townsend Al Russell & Geo Pearson	5	11	29	situated in the SE quarter of section 29, township 5 north, range 11 east of the 6th principal meridian, Johnson County Nebraska, and containing 4.66 (four and sixty-six one hundredths acres. Iron stakes driven for all corners pertaining to this survey R C Gore.		

SURVEYOR'S RECORD, JOHNSON CO., NEBRASKA.

For whom Surveyed	Town	Range	Sec	Description and Minutes of Survey	Acres	Remarks and Date

TECUMSEH, JOHNSON COUNTY, NEBRASKA.

Record of Survey of part of Section 29, Township 5, Range 11
Surveyed February 14-23, 1921 for R. C. Gore Transit
Townsend and McFherrin James Anderson Chain and Rod
R. L. Miller Chain and Rod
Ed L. Maurer Chain and Rod

Beginning at the Quarter Section Corner along the West side of Section 28, Township 5, Range 11, East of the 6th P.M., running thence West 815.3' to the bed of the old Nemaha river, thence meandering up the center of the old Nemaha bed as follows: -- N 28deg.3min.E 253', thence N 3deg.50min.E 300 ', thence N 22deg.15min. W 150', thence N 49deg.20min.W 112', thence N 76deg.25min. W 82.5', thence S 87deg. 3min W 170', thence N 59deg.7min W 227', thence S 89deg.27min. W 380.7; thence N 50deg.41min. W,135', thence N 4deg.40min.W 160', thence N 10 deg 33min E 330', thence N 49deg.23min.E 100', thence N 66deg.35min.E 280', thence N 37deg.20min.E 170', thence N.30deg.49min.W 125', thence N76deg.8min.W 300', thence N 31deg.15min.W 190', thence N 26deg.43min. E 215', thence N.24deg.54min.W 442', thence N 48deg.20min. 156.5 to the North line of Section 29,Township 5, Range 11, thence West along the North line of Section 29,Township 5, Range 11, a distance of 2407 feet to the center of the drainage channel, thence South 43deg. East along the center of said drainage channel a distance of 4130 feet, thence South 32deg.26min. E a distance of 220 feet, thence E. 229 feet, thence N. 272 feet, thence E. 477.8 feet, thence S. 187 feet, thence E. 418 Feet to the center of First Street in Tecumseh, Nebraska, thence N. along the center line of First Street a distance of 464 feet to the place of beginning, containing in all 102 acres.

R C Gore
County Surveyor.

SURVEYOR'S RECORD, JOHNSON CO., NEBRASKA.

For whom Surveyed	Town	Range	Sec	Description and Minutes of Survey	Acres	Remarks and Date

SURVEYOR'S RECORD, JOHNSON CO., NEBRASKA.

For whom Surveyed	Town	Range	Sec	Description and Minutes of Survey	Acres	Remarks and Date
A.E. Young Surveyed Mar 30, 1920 R C Gore Transit Jas Anderson rod R C Gore & Jas Anderson on the tape line	5	11	20	Object of the survey was to establish the line along the East side of the SW quarter of the SE quarter of sec 20, township 5 north, range 11 east of the 6th principal meridian; also to establish the line running west from a point 20 chains north of the SW corner of the SE quarter of the SE quarter of sec 20, township 5 north, range 11 east of the 6th principal meridian		In November 1919 this survey was started by A E Young Henry Pilmore and R C Gore and finished by A E Young and R C Gore, Henry Pilmore having dropped out. The present record of the survey by R C Gore and Jas Anderson is a verification of ~~that~~ the survey finished by A E Young & R C Gore R C Gore.

Beginning at a limestone 20.09 chains due west of the SE corner of section 20, township 5 north, range 11 east of the 6th principal meridian, (limestone refered to on page 268 of "Field Notes of Fractional Tracts of Land") running thence 20 chains north along the East side of the SW quarter of the SW quarter of aforesaid section 20 at which place a 6" vitrified drain tile was set, thence west parallel to the established center line running east and west through fractional lot 7 of aforesaid section a distance of eight hundred feet to the center of the old Nemaha river bed. On this line running west an iron rod two and one half feet long was driven 749 feet west of the NE corner of the SW quarter of the SE quarter of section 20, township 5 north, range 11 east of the 6 principal meridian

R C Gore Highway Commissioner Johnson Co Nebr

SURVEYOR'S RECORD, JOHNSON CO., NEBRASKA.

For whom Surveyed	Town	Range	Sec	Description and Minutes of Survey	Acres	Remarks and Date
F E Folts 3020 R St Lincoln Nebr. Surveyed by R C Gore June 3, 1924	4	4	9	Begun at a point 458' south of the quarter section stone along the north side of section 9, township 4, Range 4 E of the 6th P.M. run thence south 700.53', thence east 684', thence north 573.16', thence west 342', thence north 127.37', thence west 342' to the place of beginning, containing 10 acres		

SURVEYOR'S RECORD, JOHNSON CO., NEBRASKA.

For whom Surveyed	Town	Range	Sec	Description and Minutes of Survey	Acres	Remarks and Date
Henrich Brockmeier	4	10	25	Beginning at the quarter corner along the west side of Sec 25, Town 4, Range 10, running thence 25 feet east, thence through an angle of 119°20' to the left, northwest, a distance of 149 feet, thence through an angle of 131° to the left, southwest, a distance of 43.5 feet, thence through an angle of 49° to the left southeast, a distance of 115 feet, thence through an angle of 60°40' to the left, east, 11.75 feet to the place of beginning, containing one tenth (.1) of an acre		

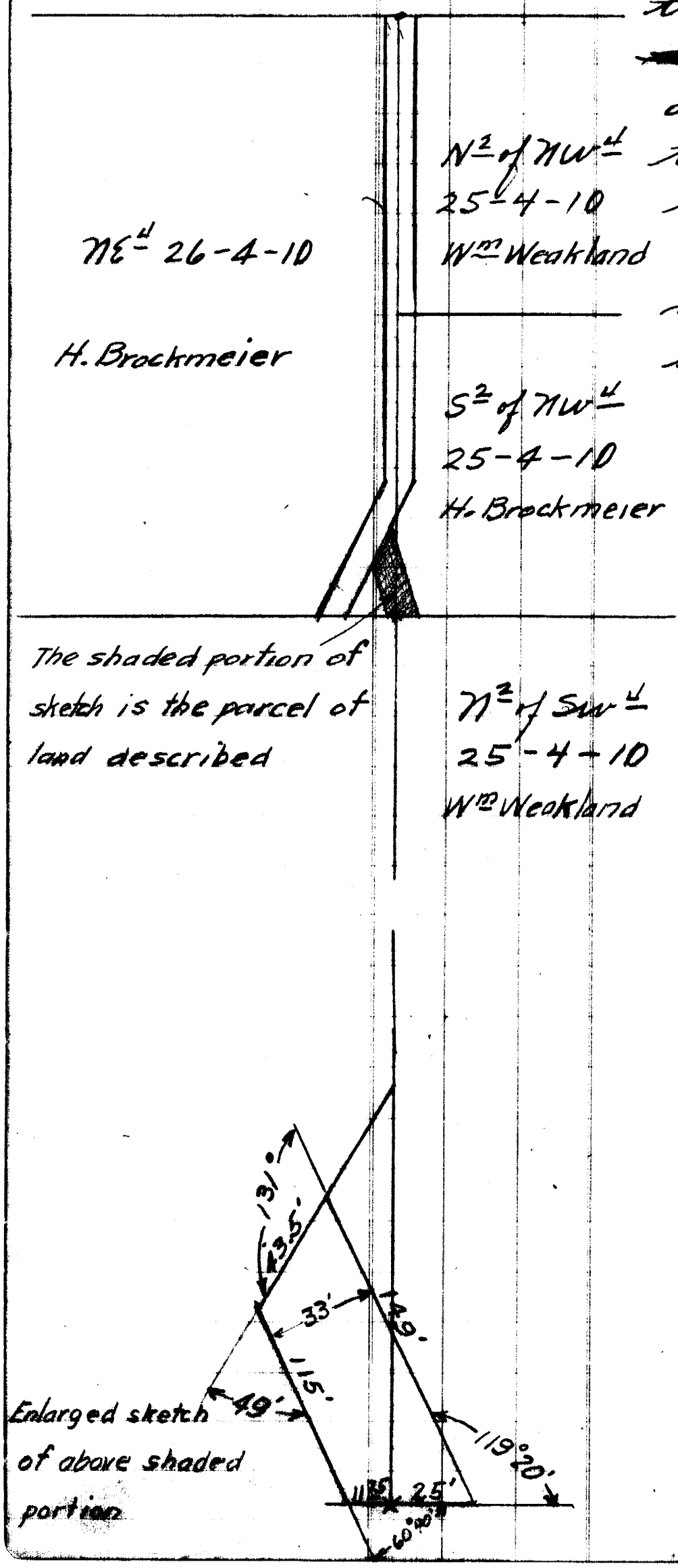

R. L. Gore
Oct 9th 1924.
R. L. Miller assisting

SURVEYOR'S RECORD, JOHNSON CO., NEBRASKA.

For whom Surveyed	Town	Range	Sec	Description and Minutes of Survey	Acres	Remarks and Date

SURVEYOR'S RECORD, JOHNSON CO., NEBRASKA.

For whom Surveyed	Town	Range	Sec	Description and Minutes of Survey	Acres	Remarks and Date
Henry Waterman	4	10	32	Began at the quarter, quarter stone along the north side of the NW quarter of sec 32, town 4, range 10 east of the 6th P.M. ran thence south 5334 feet to quarter, quarter corner along the south side of the SW quarter of sec 32, town 4, range 10. at the half way point 2667' on this line I set a red flint 24"x12"x4" for the quarter, quarter corner along the south side of the NW quarter of sec 32-4-10 Thence from this stone I ran 3/4 mile to the quarter corner along the east side of section 34-4-10		

Stones A, C, D, & E found
Stone B located & set
according to description

R C Gore
Oct 10 1924
A. L. Miller assisting.

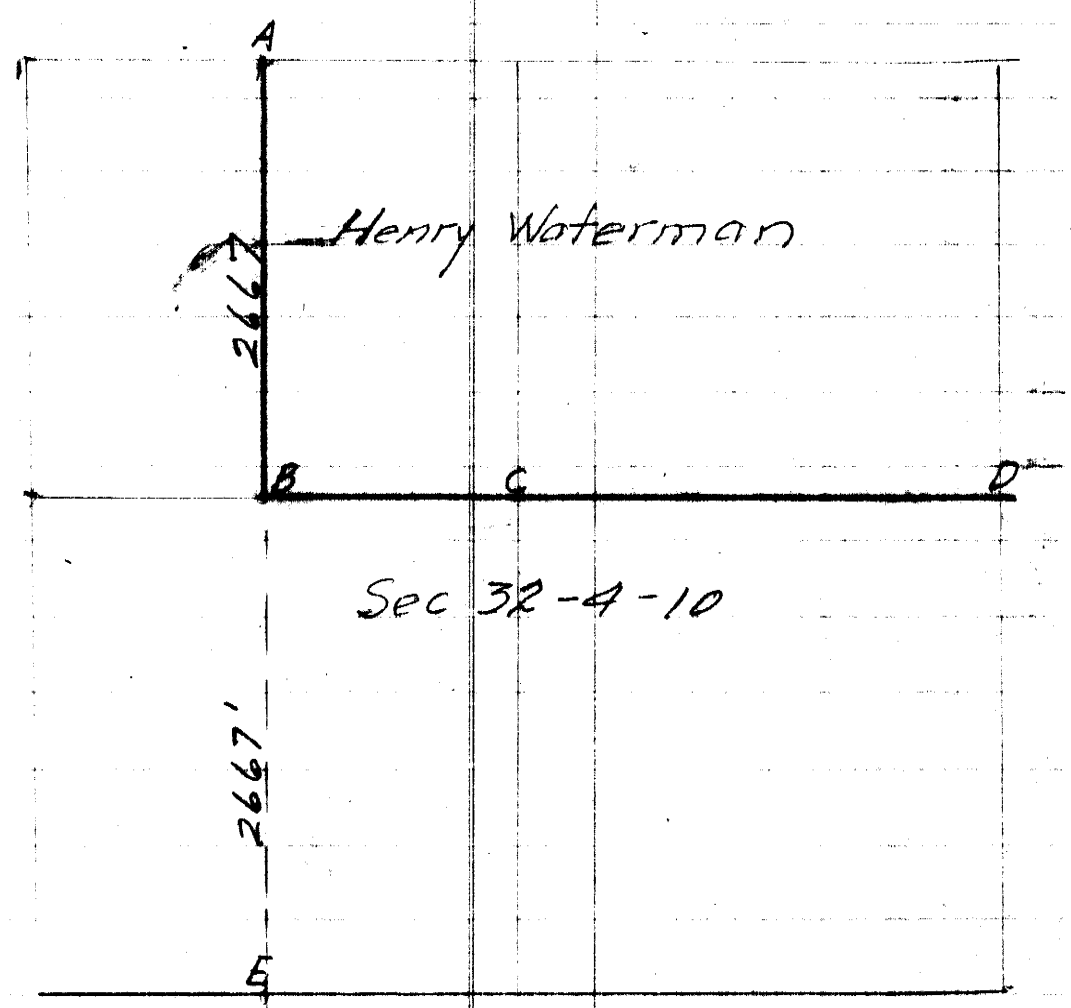

SURVEYOR'S RECORD, JOHNSON CO., NEBRASKA.

For whom Surveyed	Town	Range	Sec	Description and Minutes of Survey	Acres	Remarks and Date
Nellie May Schlee Vance	4	11	10	After having found stone D at the NE corner of sec 10-4-11 I measured west 2620.86' and set a surveyors measuring pin. From this pin and over stone B which I found I ran a line to fence C-E and excavated for stone C. As this was found directly under the line run and at a distance 133' feet from stone B, I next measured from B to A a distance of 133 feet and set a limestone 12"x 7"x 5" at A for the NW corner of the NE ¼ of sec 10-4-11		

Between stones A B & C stakes were set and brush trimmed for a visible line

From the center of sec 3-4-11 I measured south to A. As this distance overran 29' it is evident that by allowing overrun of 11' from B to A in no way cuts short the ~~adjacent measurement~~ in Sec 3-4-11

R T Gore
Oct 10, 1924
R I Miller assisting



SURVEYOR'S RECORD, JOHNSON CO., NEBRASKA.

For whom Surveyed	Town	Range	Sec	Description and Minutes of Survey	Acres	Remarks and Date
Mrs Robt Wilkins	5	11	28	Beginning 99' West of an iron stake at the NW corner of Tecumseh High school property running thence west 157' thence north 59.4 feet thence east 157' thence south 59.4 feet, the purpose of the survey being to stake off six on piece of property the North ½ of lot 7 and the South ¼ of lot 8 Blk 10 Kershaw first addition to Tecumseh		
	Block 10					
	Kershaw					
Ford auto axles drawn at each corner.						
				R C Gore		
				Oct 10 1924		
				N L Miller assisting.		

SURVEYOR'S RECORD, JOHNSON CO., NEBRASKA.

For whom Surveyed	Town	Range	Sec	Description and Minutes of Survey	Acres	Remarks and Date
G Wooge G Bogott H Ruter. Surveyed by R C Gore Chas Butler	4	9	4	From a corner stone in the center of sec 5, town 4, Range 9 I measured 2624.82 ft east to the west side of sec 4-4-9. Then from an iron stake along the west side of the Sw quarter of 4-4-9 I measured 1290.3 ft north and from the two above measurments located the quarter corner along the west side of sec 4-4-9, from whence I measured 2648.25 ft to locate the center of section 4-4-9 at B. thus locating line A.B. From (E) the NW cor of 4-4-9 I measured to (A) the quarter corner along the west of 4-4-9 a distance of 2476 ft, measuring back 1238 I drove an iron stake at C. Then from (F) the quarter corner along the N side of sec 4-4-9 I measured south to (B) the center of sec 4-4-9 finding the distance to be 2470 feet, measuring back 1235 ft I drove an iron stake at D. C & D being a line to divide the NW ¼ of 4-4-9 into two equal parts. R C Gore		

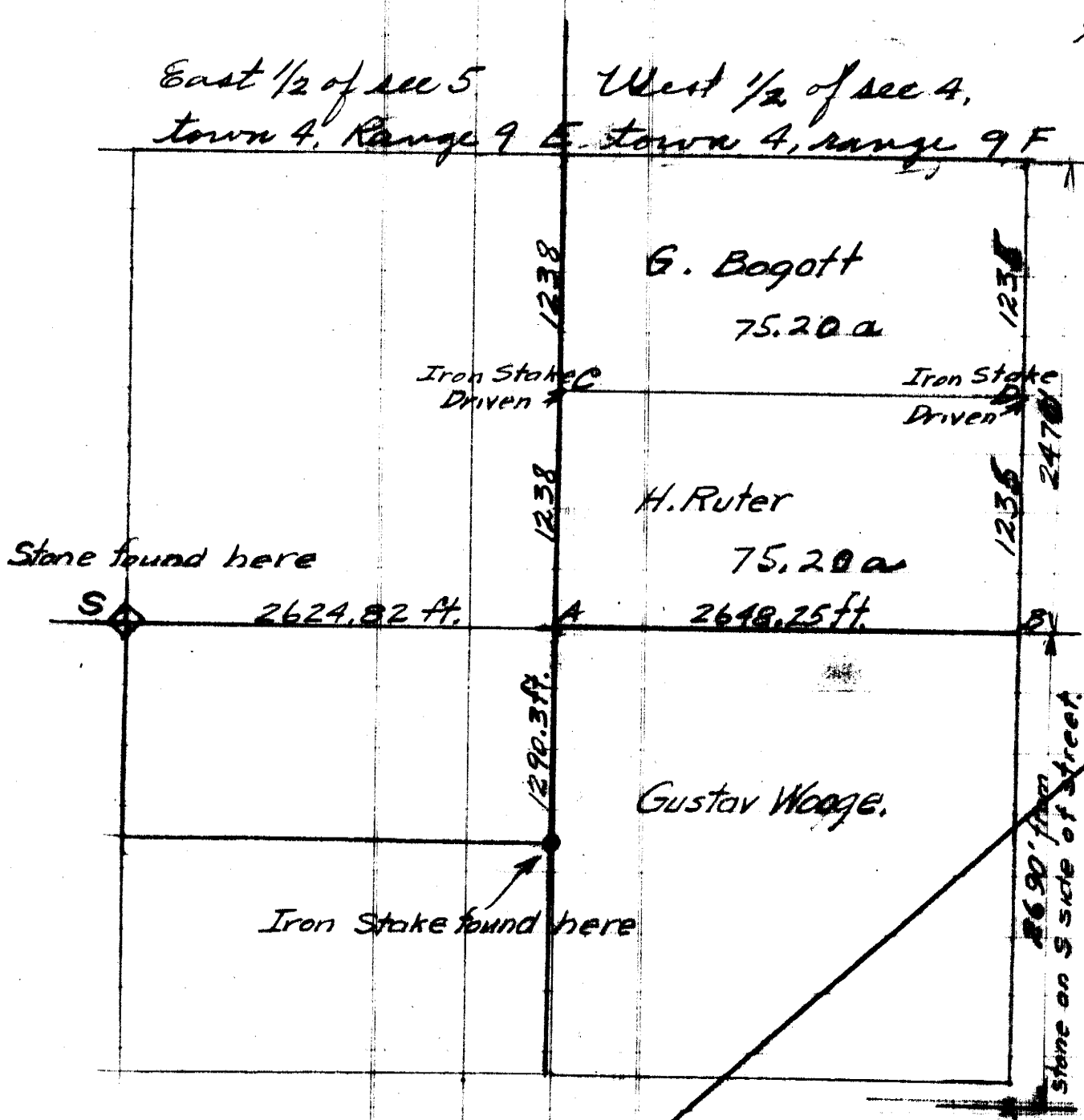

SURVEYOR'S RECORD, JOHNSON CO., NEBRASKA.

For whom Surveyed	Town	Range	Sec	Description and Minutes of Survey	Acres	Remarks and Date
Geo McLanahan				Survey of tract of land in the NW¼ of Sec 34, T5. R11.		
7/22/23	5	11	34	tract lying SE of Neb City ~~Holto~~ Beatrice R R and an E & W public highway		
R C Gore Surveyor Jas Anderson assisting.				Surveyed and measured from the NW cor of sec 34-5-11 and the center of sec 34-5-11		

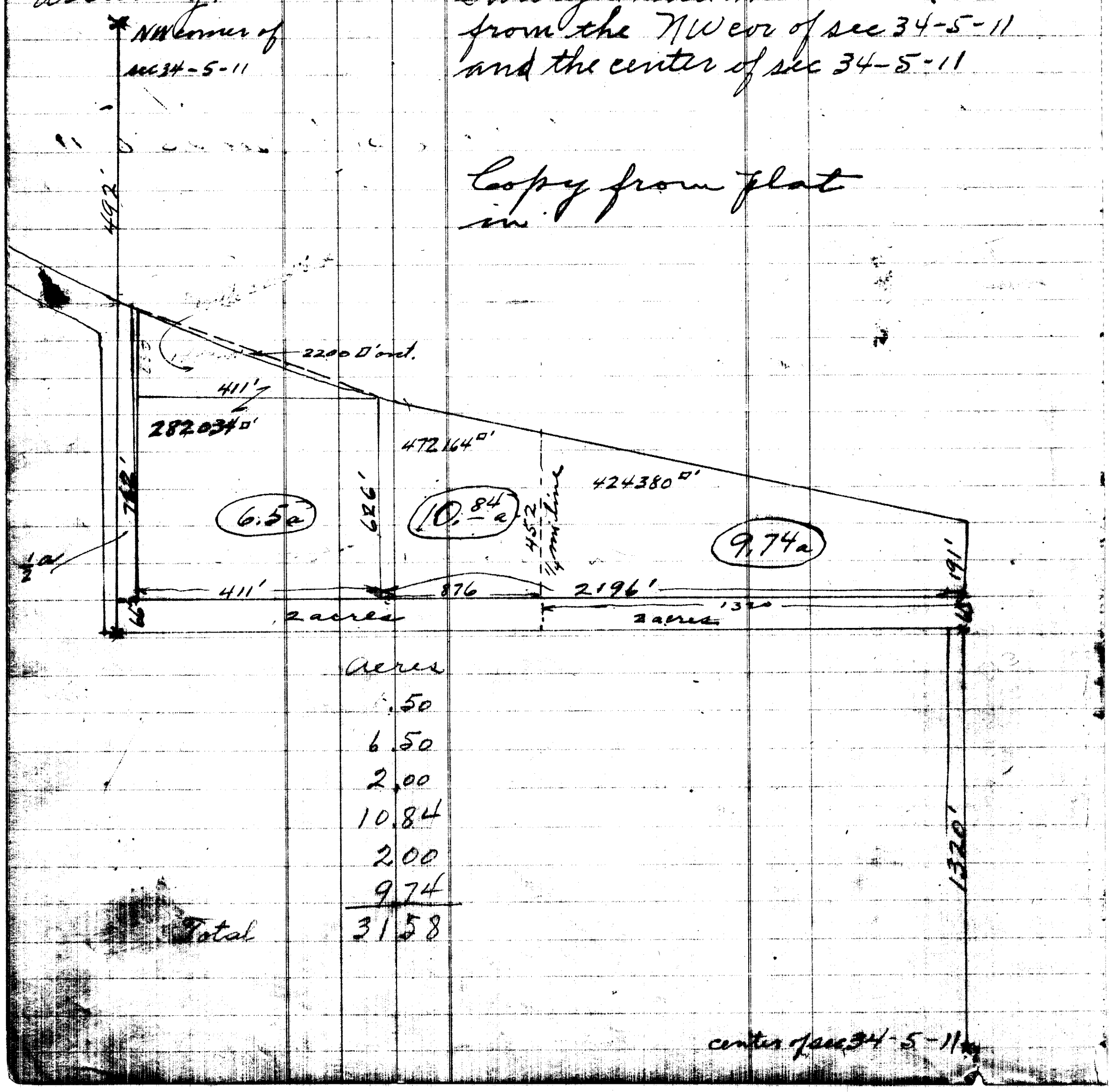

	Acres
	.50
	6.50
	2.00
	10.84
	2.00
	9.74
Total	31.58

SURVEYOR'S RECORD, JOHNSON CO., NEBRASKA.

For Which Surveyed	Town	Range	Sec	Description and Minutes of Survey	Acres	Remarks and Date
G. H. Buere and John Miller	6	11	25	Began at center of section 25-6-11 and ran east 1317½ feet, thence south 1323½ feet, thence east 1317½ feet, thence north 1323½ ft. thence west 1317½ feet to the NW corner of the NE quarter of the SE quarter of section 25, township 6, range 11 east of the 6th P.M. The object of the survey being to state out the NE¼ of the SE¼ of sec 25-6-11		

SURVEYOR'S RECORD, JOHNSON CO., NEBRASKA.

For whom Surveyed	Town	Range	Sec	Description and Minutes of Survey	Acres	Remarks and Date
Thos Lipps	5	9	4			
Surveyed July 24 1925						
Recorded July 25 1925						
R. C. Gore						

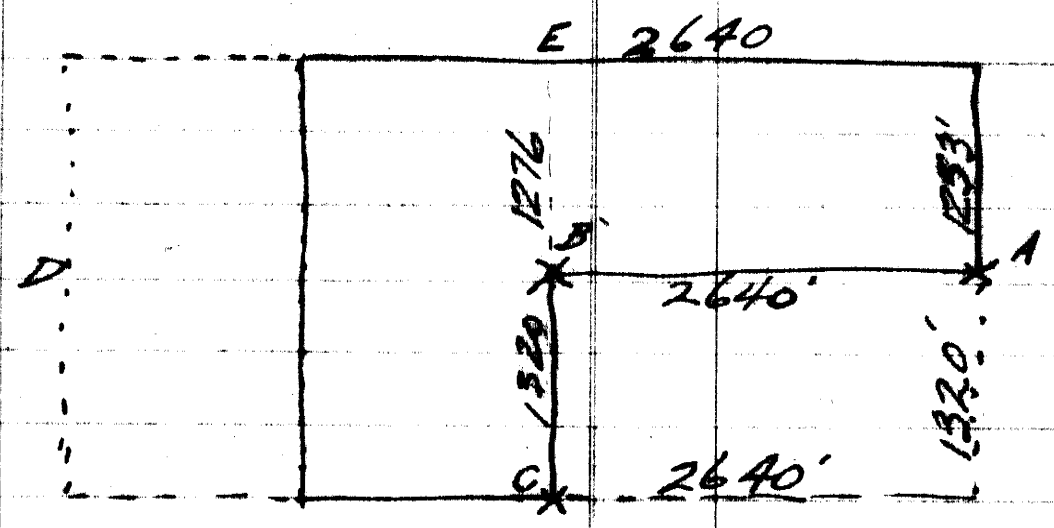

Began 2640' South of the ¼ corner along the east side of sec 33 T6 R9 ran thence south to the ¼ cor along the east side of sec 4 - T5 - R9 and found distance to be 4673 feet Measured back 1320 feet to establish point A. Then measured from A to D and established point B midway Then measured from C to E establishing B at a point 1320 feet north of C

SURVEYOR'S RECORD, JOHNSON CO., NEBRASKA.

For Whom Surveyed	Town	Range	Sec	Description and Minutes of Survey	Acres	Remarks and Date

SURVEYOR'S RECORD, JOHNSON CO., NEBRASKA.

For whom Surveyed	Town	Range	Sec	Description and Minutes of Survey	Acres	Remarks and Date

McCoy to Fair Grounds Association

Property Described as follows:-

Beginning at a point 795.37' south of the NE corner of Sec.29,T 5,R 11 East of the 6th P.M. running thence west 1015.7' thence South 128.63' thence 1015.7' east to the center of First St. in the City of Tecumseh, Nebr. thence North 128.63' to the place of beginning, containing three acres.

One condition of sale being that no buildings will be permitted along the north side of above described property further than 500' from the center of First St. of the City of Tecumseh.

Also a tract of land described as follows -

~~Beginning at a point 795.37' south of the NE cor. of Sec.29,T 5,R 11 east of the 6th P.M.~~

Beginning at a point 795.37' south and 1000.00' west of the NE cor.of Sec29,T 5,R 11 east of the 6th P.M. running thence N 20° 22'E a distance of 116.5',thence N76° 10'W a distance of30',thence S 38° 20'W a distance of 175',thence S 0°39'E a distance of 74.5' to the north line of the Fair Grounds,thence east 71.5',thence north 50',thence east 120',thence north 46.6',thence east 15.7' to the place of beginning.

29-5-11

SURVEYOR'S RECORD, JOHNSON CO., NEBRASKA.

For whom Surveyed	Town	Range	Sec	Description and Minutes of Survey	Acres	Remarks and Date

SURVEYOR'S RECORD, JOHNSON CO., NEBRASKA.

For whom Surveyed	Town	Range	Sec	Description and Minutes of Survey	Acres	Remarks and Date
Hazel Mandery	5	11	28	Beginning at a point 206 feet north of the S.E. corner of block 13 of the original town of Tecumseh, thence west 264 feet, thence north 95 feet, thence east 264 feet, thence south 95 feet to the point of beginning the same being the S. 1/2 of lots 1, 2, 3 and 4 of said block 13 according to the original plat thereof. A one inch iron rod 24" long is driven at each corner of the above tract excepting at the N.W. corner which falls on a well platform. A one inch iron rod is driven as a witness to this corner on the west line of said tract at a point 6' south of the N.W. corner thereof.		
				Surveyed and recorded Oct. 23, 1941 A. L. Freeman Civil Engineer Robert Repp. assistant		

SURVEYOR'S RECORD, JOHNSON CO., NEBRASKA.

For whom Surveyed	Town	Range	Sec	Description and Minutes of Survey	Acres	Remarks and Date

SURVEYOR'S RECORD, JOHNSON CO., NEBRASKA.

For whom Surveyed	Town	Range	Sec	Description and Minutes of Survey	Acres	Remarks and Date
				recorded 3/11/1927		
Max Warnke R C Gore Jack Miller 3/10/1927	6	9	26	Began 40 rods west of the NE cor. of sec 26, T6, R 9, ran thence 52 rods south, thence 45 rods west, thence 52 rods north, thence 45 rods east to place of beginning. 14 5/8 acres R C Gore acting surveyor.		1" round iron rods 2 feet long driven at SE & SW corners and 1" round rods driven 33 ft south of the NE & NW corners. R.C.G.
Wm Miller & Mrs Thos Lapp R C Gore Jack Miller 3/12/27	5	11	16	Began at 1/4 sec cor on east of sec 16 T5 R11 ran thence west 2652 feet and drove for axle for center of section		

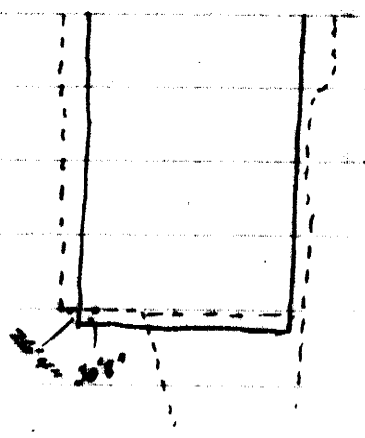

SURVEYOR'S RECORD, JOHNSON CO., NEBRASKA.

For whom Surveyed	Town	Range	Sec	Description and Minutes of Survey	Acres	Remarks and Date

George Townsend to Kerchner

Description of a one acre tract lying in the southeast corner of the northwest forty of the southeast quarter of sec.29, Township 5, Range 11, Johnson County Nebraska.

Beginning at the southeast corner of the northwest forty of the southeast quarter of section 29 (twenty-nine), township 5 (five) north, range 11 (eleven) east of the sixth principal meridian, running thence due west 426 (four hundred twenty six) feet, thence due north 214 (two hundred fourteen) feet, thence in a southeasterly direction a distance of 447 (four hundred seventy seven) feet to the place of beginning, containing one acre.

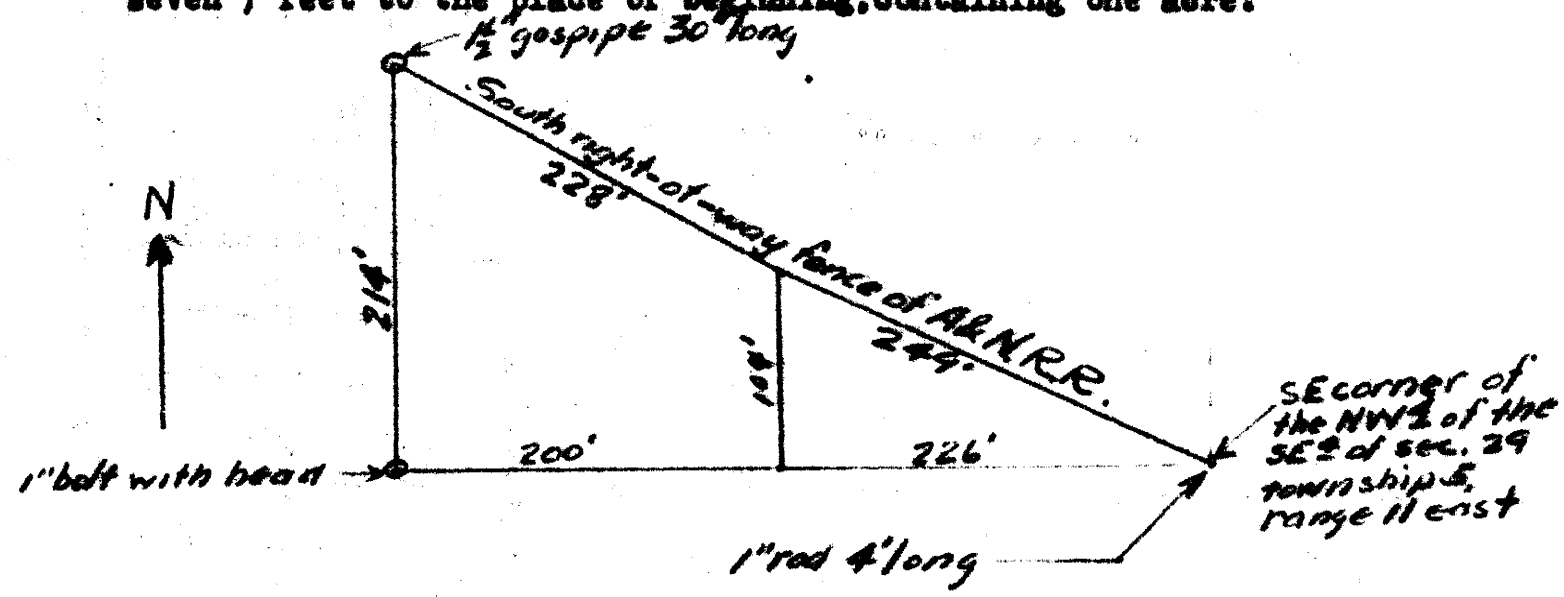

Plot of the one acre described above.

Surveyed and drawn by R.C. Gore.

For whom Surveyed	Town	Range	Sec	Description and Minutes of Survey	Acres	Remarks and Date

State of Nebraska)
) ss
County of Johnson)

I,R.C.Gore, being first duly sworn, upon my oath say that I am the duly appointed and acting County Surveyor of Johnson County, Nebraska, that I have examined the foregoing copy of Field Notes of a survey made to locate the west lines of Sections 21,28 and 33, T-4-N, R-11-E of the 6th P.M. in Johnson County, Nebraska made by Hugh Dillon in November and December 1929 and find that the method of locating said corners and lines as set forth in the foregoing notes is correct, so I verily believe.

R C Gore

Subscribed in my presence and sworn to before me this day of January, 1930.

HETTIE M. NAIL, CO. CLERK
County Clerk of Johnson County, Nebr.
E B Vanlanningham Deputy

State of Nebraska)
) ss
County of Johnson)

I, R.C.Gore, being first duly sworn, upon my oath say that I am the duly appointed and acting County Surveyor of Johnson County, Nebraska, that I have examined the foregoing copy of field notes of a survey to locate the north line of Sections 26,27,28,29and 30, T-6-N, R-9-E of the 6th P.M. in Johnson County, Nebraska made by Hugh Dillon in November 1929 and find that the method of locating said corners and lines as set forth in the foregoing notes is correct, so I verily believe.

R C Gore

Subscribed in my presence and sworn to before me this day of January, 1930.

HETTIE M. NAIL, CO. CLERK
County Clerk of Johnson County, Nebr.
E B Vanlanningham Deputy

ARTHUR H. EDGREN COMPANY
CIVIL ENGINEERS
LINCOLN, NEBRASKA

PAVING
DRAINAGE
SEWERAGE
WATER SUPPLY
PLANS
SURVEYS
ESTIMATES

COPY OF THE ORIGINAL FIELD NOTES.

Survey to locate line from the N.W. Corner of Section 21, T-4-N, R-11-E to the S.W. Corner of Section 33, T-4-N, R-11-E of the 6th P.M. in Johnson County, Nebr.

For the Lincoln Telephone and Telephone Company.

N.W. Corner of Section 21-4-11.
Found a hard Limestone 18"X16"X8". This checks the description the government gives for the stone set in the original government survey.
South 35.0' to hedge stumps running west
North 35.0' to hedge running east
West 80.5' to fence line running south
East 29.0' to pole line running north
South 29.0' to pole line running east
N.W. 38.0' to face of corner fence post
S.W. 42.3' to face of corner fence post
N.E. 48.7' to face of telephone pole
S.E. 50.0' to spike in top of tree stump.

W¼ Corner of Section 28-4-11.
This corner was missing. Relocated it as follows:- The stone at the center of Section 28 was also missing. Using corner fence post as good, chained west a distance of 1526.5' to a limestone (24" X 18" X 4") at the S 1/16 corner of the N.W.¼ of Section 28. Then at 1326.5' west of the S 1/16 Corner of the N.W.¼ and on line over these two corners, set an iron pin for the W¼ Corner of Section 28-4-11. This pin is on line with hedge line running east which Mr. Weltemath claims is on the true line. Also
East 32.5' to face of corner fence post (Fence south)
East 2016' to face of corner fence post (Fence north)
West 38.2' to face of telephone pole.

S.W. Corner of Section 21-4-11.
This corner was missing. To relocate it, chained west from a Limestone at the S 1/16 Corner of the S.W.¼ of Section 21, on a line over this corner and the S.E. corner of said Section 21, a distance of 1326.5' and drove an iron pin for the S.W. Corner of Section 21. This distance was chained in 1867 by W.L.Dunlap, Johnson County Surveyor.
West 2210' to fence line running north
South 38.5' to fence line running west
North 38.5' to fence line running east
West 89.0' to fence line running south
S.W. 42.6' to face of corner fence post (fence south)
East 32.0' to telephone pole line running north.

ARTHUR H. EDGREN COMPANY
CIVIL ENGINEERS
LINCOLN, NEBRASKA

PAVING
DRAINAGE
SEWERAGE
WATER SUPPLY
PLANS
SURVEYS
ESTIMATES

As a further check on the W¼ Corner of Section 28-4-11 and the S.W. Corner of Section 21-4-11, ran a line over these two corners and checked on the N.W. Corner of Section 21-4-11. These three corners are on a straight line.

W¼ Corner of Section 21-4-11.
This corner was missing. Chained from the N.W. Corner of Section 21 to the S.W. Corner , a distance of 5284.2'. W.W.Cook, Deputy County Surveyor of Johnson County chained this distance to be 5291.2' in 1868. He made the North ½ to be 2647.9' and the South ½ to be 2643.5'. Then proportioning my 5.0' shortage, I set an iron pin at 2645.4' south of the N.W. Corner of Section 21 on line between section corners for the W¼ Corner of Section 21-4-11. This pin is 5.0' south of a hedge running west which hedge Mr. Jay _____, who claims was set 5.0' north of the true corner.
West 25.5' to fence line running north
East 34.0' to hedge line running north
East 34.5' to face of corner fence post
N.W. 35.5' to face of 14" tree
North 5.0' to hedge line running west
South 5.0' to hedge line running east.

W¼ Corner of Section 33-4-11.
Found old original Limestone with "4" mark cut on the west side of same from which
West 31.0' to hedge line running south
East 35.0' to hedge line running south
West 28.8' to face of corner fence post
N.W. 54.1' to face of corner fence post
N.E. 86.0' to face of corner fence post
South 3.0' to hedge line running west.

S¼ Corner of Section 28-4-11.
Found a Grey Boulder from which
North 25.0' to face of corner fence post
South 28.8' to face of corner fence post
On line with fences running north and south.

S.W. Corner of Section 28-4-11.
This corner was missing. Relocated it as follows:- Chained from the W¼ Corner of Section 28, south to the W¼ Corner of Section 33, a distance of 5284.0'. Then at 2643.0' south of the W¼ Corner of Section 28 set a point for the north and south position of the S.W. Corner of Section 28-4-11.
For the east and west position measured 35.0' east from a hedge running north which Mr. Weltemath claims was set on the true 35.0' line. This point checks within 0.7' of being on a straight line with the N.W. and W¼ Corners of Section 28 and is 2645.0' west of the S¼ Corner of Section 28.
Drove an iron pin for the S.W. Corner of Section 28-4-11

372

THUR H. EDGREN COMPANY
CIVIL ENGINEERS
LINCOLN, NEBRASKA

PAVING
DRAINAGE
SEWERAGE
WATER SUPPLY
PLANS
SURVEYS
ESTIMATES

From the S.W. Corner of Section 28-4-11 it is
West 33.0' to hedge line running north
East 33.0' to fence line running south
South 33.0' to fence line running east
North 28.0' to fence line running east
N.E. 42.7' to face of corner fence post
S.E. 46.5' to face of corner fence post
N.W. 41.8' to face of corner fence post.

S.W. Corner of Section 33-4-11.
Found two pieces of cement which had been set for this Corner by the Pawnee County Surveyor. Did not check its location but used it as the true S.W. Corner of Section 33-4-11. From it
East 33.0' to an iron pipe
East 51.0' to the S.W. corner of a windmill
N.E. 34.0' to face of south gate post.

Then staked out the east property line of Road (being 33.0' East of the Section line) along the west lines of Sections 21,28 and 33, T-4-N, R-11-E, of the 6th P.M. in Johnson County, Nebraska.
The following sketch shows allcorners found, corners relocated and measurements chained.

Survey finished December 1929.
Field Party;-Hugh Dillon, Transitman; M.Dillon & H.Pardun, Chainmen.

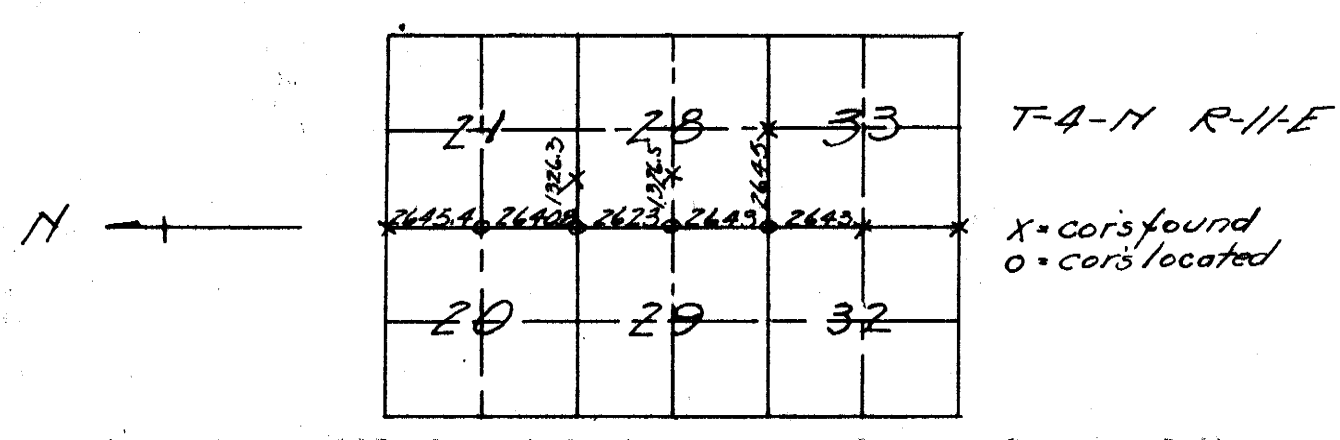

I hereby certify that this is a true and correct copy of the Original Field Notes recorded in Field Book 288 at the office of the County Surveyor, Lincoln, Nebraska.

ARTHUR H. EDGREN COMPANY, ENGINEERS

Hugh Dillon

SURVEYOR'S RECORD, JOHNSON CO., NEBRASKA.

For whom Surveyed	Town	Range	Sec	Description and Minutes of Survey	Acres	Remarks and Date

ARTHUR H. EDGREN COMPANY
CIVIL ENGINEERS
LINCOLN, NEBRASKA

PAVING
DRAINAGE
SEWERAGE
WATER SUPPLY
PLANS
SURVEYS
ESTIMATES

November 29th, 1929.

Found a Boulder sticking about 4" above the surface of the ground at the S.W. Corner of Section 1, T-5-N, R-10-E of the 6th P.M. in Johnson County, Nebraska. Lowered the same and took the following ties to its position:-

S.E. 40.0' to face of corner fence post
N.E. 47.9' to face of corner fence post
S.W. 49.7' to face of corner fence post
North 33.0' to hedge line running west
West 33.5' to hedge line running north.

Recorded in Field Book 288 at the Office of the County Surveyor, Lincoln, Nebraska.

ARTHUR H. EDGREN COMPANY, ENGINEERS

Hugh Dillon

SURVEYOR'S RECORD, JOHNSON CO., NEBRASKA.

For whom Surveyed	Town	Range	Sec	Description and Minutes of Survey	Acres	Remarks and Date



Beginning at a point on the section line on the north side of Sec. 3, Township 6, Range 10, Johnson County, Nebr., 13.687 chains (903.21 ft.) east of the N.W. corner of said Section; and which said point is the N.W. corner of the within described tract; thence at an interior angle of 91°12' (S.E. Quadrant) south 7.675 chains to the S.W. corner; thence at an interior angle of 88°35' (N.E. Quadrant) east 10.797 chains to the S.E. corner; thence at an interior angle of 90°10' (N.W. Quadrant) north 7.637 chains to the N.E. corner; thence at an interior angle of 90°3' (S.W. Quadrant) west on the section line 10.619 chains to the place of beginning, containing 8.2 Acres.

This survey was made for the purpose of locating the corners to the within described tract of land consisting of 8.2 Acres in the N.W. 1/4 of Sec. 3, T. 6, R. 10, E. of the 6th P.M., and making a travise of said tract. The section corners on the N. side of said section not having been found, a random line was surveyed from the Sec. corner stone at the N.W. corner of Sec. 4, T. 6, R. 10 to the Quarter Sec. corner stone on the N. side of Sec. 2, T. 6, R. 10, and measuring the distance between said corners, which was found to be 129.59 chains. This distance on being proportionally divided according to the government survey makes each half mile 39.918 chains. The N.W. corner of Sec. 3 was therefore established on a straight line between the old corner stones and 79.836 ch. east of the N.W. corner of said Sec. 4. The N.E. corner of the section was placed on line with the old corner stones and 79.836 ch. E. of the N.W. corner of the section.

CERTIFICATE

STATE OF NEBRASKA }
County of Otoe } ss.

I hereby certify that I have surveyed the tract of land herein described and platted, and that said survey and the notes and description given herein conforms with said survey and the same is true and correct.

C. A. Hansen
County Surveyor
of
Otoe County, Nebr.

August 18, 1931

Pg. 374

FILED

at 8 o'clock A M.

AUG 21 1931

County Clerk

By ..... Deputy

SURVEYOR'S RECORD, JOHNSON CO., NEBRASKA.

For whom Surveyed	Town	Range	Sec	Description and Minutes of Survey	Acres	Remarks and Date
Ed Speckman	4	12	4			Oct 30 1945

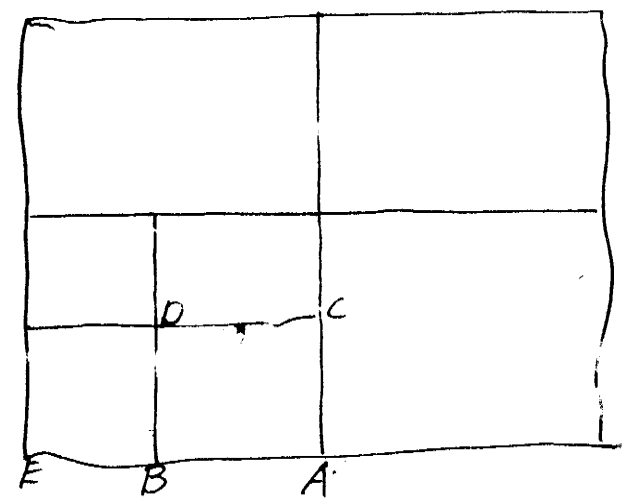

Took hedge at A and
E. At B set yellow
limestone 4"x 1.1'x 1.3'
32' south from hedge
25.6' SE from tel pole
108.6' NW from Rea pole
81' NE from car yard

At C set white limestone
.4'x.6'x 1.3'. in hedge

At D set yellow
limestone .7x.4x 1.1'

Orville D. Howe
Surveyor

SURVEYOR'S RECORD, JOHNSON CO., NEBRASKA.

For whom Surveyed	Town	Range	Sec	Description and Minutes of Survey	Acres	Remarks and Date

Pgs. 377 thru 384
Blank + Removed

General remarks
In making this survey I am assisted by Mr Emory Pickett and Mr Ed O'Donnell of Auburn I am also indebeted to the farmers who have given me information, notably Mr Charles Minor of Graf and others , I am also indebted to The C.B.&.Q.R.R. for platting and no noting the location of the Government monuments as they were in evidence when the railroad made the survey for location
I am also grateful to Mr Aloyisis Smith who laid out the town of Graf and platted and refferenced the monument and gave the ties of same with refference to the corners of blocks which I am able to re-locate the originan site of the government monument located at t the quarter section corners between sections 16-17 T. 5.N. Range 12 E.

The Corners of sections 9-10-15- 16 was located by me in a survey made for the Western Public Service Co in 1932. This corner was refferenced by a large post set N.45°E. 71 links distant also by a large hedge N.45°W. 71 links distant , also is further refferenced by the C.B.& Q.R.R. 1.163' south , and noted on the plats of same . on file in both the records of Nemaha and Johnson County

I then begin the location of corners o f Sections 8-9-16-17 T5N. Range 12E. which I find that the original monuments have been destroyed
Begining on the centre line of the main line of the C.B.&.Q I chain south a distance of 2.358' as shown on the R.R.Plats and search for corner and found it missing
Then to the Quarter corners between Sections 20-21 and find stone missing
Then to the corner of of sections 20-21-28-29 and find stone missin
I was informed by a farmer who has lived in this vicinity that the corners had been missing for years, and there was nothing left but such natural evidence as hedges left
I then return to the town of Graf and the R.R.Agent gave me a plat of the survey made for the location of the Village , By Engr.Smith who laid out the town site and from this plat I am enabled to re-locate the site of the original quarter corners as folloes
From the Centre of main line north 272.15' I set stake
From the S.W.Cor of Block 4 Norhh 62.7' and 64' west to secion Lin
From the N.E.Corner of Block 3 I ran South 212.3' and 36' East to stsake set. The above corners of blocks are well defined by Fence and stone foundations , and all these points agree with the measurements given on the plat (But there is a discrepancy in the measurements given , as from the Centre line of R.R. South to the corners of 16-17- 20-21 given as 2.358' + 272.15 gives a distance of only 2.630' or 10 ' too short)
From The location given I chain North 40.00 and set stake for futur refference
Searched on Township line Stone missing
Quarter corners between Sec 4-5 Stone missing
Corners Section 4-5-8-9 Stone missing Road wore and washed down
Quarter Cornerrs between Secs. 8-9 Stone missing Dug to a depth to old original soilon line between old hedgerows Found chips and small portions of limestone at a depth of about 18" , A Mr Hahn informs us that the stone was graded out several years ago but we were at the location of the stone Chained south and at 40 Chains

came to point 30 links north of ...t

Corners of 8-9-16-17 Continued
Chaining south from the ~~CHXXXXX~~ Quarter section corners between Sec 8-9 as marked by old hedge rows as the only evidence of original corners I chain 40.00 Chain and set stake at a point 30 links N of original stake set on line from south
40.15 Chain came to centre line of Highway #3 or Golded Rod
and at 40.15 chains from the point located in Graf as N Quarter corners between 16-17and thus giving a length of 80.00 Chains for distance between section 16-17
The point established thus I use as the section line between sectio 9-16 and I proceed to establish line for Transmission line by setting stakes 32' from section line on North side of Highway
Did Not chain this line for distance East and West as line was to b be prolonged or extended to the west, But have noted the distance as given on The Government plats and notes

---

Corners of Sections 7-8-17-18
Began search for monuments at corners of sections 19-20-29-30
Searched for and found corners missing
Went to corners and searched for stone at corners of Sections 29-30 31-32 All monuments missing and also at the quarter corners between 19-20
Also searched the corners of sections 17-18 19-20 with no results except the natural evidence of hedges and fencing
The R.R.plats show that when the road was built note was made of stone at quarter corners was located 108' south of the centre line of Railroad At this point we searched for monument fining nothing except loose rock and wash from a ditch
An old hedge in section 17 is in the line of measurement
Setting on centre line of railroad I turn 90° west to a point 2 chains west to miss a deep wash and brush , and then I turn North and ran line to to a point 18 chains north of point designated as the quarter section corners between sections 17-18
I then turn east 90° 2 chains to section line .
North on section line between 17-18 and at 40.00 chains set stake for future refference
I then search for monuments between sections 7-8 and 5-6 at all section corners and quarter corners finding nothing because the roads have been cut away and washed out I drop search on this line till later search may reveal some evidence

---

I then begin search on the range line between ranges 11-12
And at the corner of sections 18-19 Range 12 and Sections 13-24 Range 11 I locate stone set by Harry Villers on a resurvey some 8 years ago This corner is located north of a stone arch bridge and is refferenced as follows 32' N.W. of the inside of east pillar of wall of railing , and 28.3 N.E of inside corner of west pillar of bridge
From this point I run North 20 Chains to a stone set in the road and marking a property division on each side of road
40.00 Chains I come in line with the fence surronding Cemetery on North side of Cemetery . A large hedge in section 13 on west side of road
80.00 Chains I come to centre of an old abandoned road well worn down
80.85 chains to centre line of Highway #3 or Golden Rod

Continuing north 100 Chains I fall short of a large hedge 113 link I continue search and at 121.13 chains com e to large hedge greast and row of hedge stumps on west side

---

I then began search on township line and on range line for evidence at this point the road has been cut down about 5ft' and no remainin evidence
At Quarter corners between 1 and 6 on range line I searched for sto ne , found nothing *
Chained south from large hedge in Section 1 40 chains and searched for corners did not locate stone Set stake for corner of 1-6-7-12 then I chained south frome the stake and at 4008 chains come to stake set at 121.13 chains from the stone at corners of 18-19-13-24

In order for further evidence I then locate the stone se at the corners of sections 13-14 23-24 Range 11 T.5 N. This corner was located by Mikk Villers from this corner I run North
2002 Chains to a gas pipe set for N.W.Cor of the S.W.1/4 of the S.W.1/4
40.10 to a large hedge in sec 13 large hedge in section 14 at this point I search for stone but was missing as road has been graded down 2-4'
80.00 Set stake on south side of Gravel Highway
80.20 Centre of Highway
I then extend search north between Sections 11-12 and at 120.30 chains come to old hedge on both sides of road , search at this point located stone set for quarter corners between sections 1-12 This point I reffer -ence by setting a 1/1/2 " Gaspipe 33' East and a shaft with Gear wheel 33' west
I Run North from this point 40.10 chains and searched for stone but found nothing
From this last point I run east and locate the quarter corners between section 1-12 I ran transit line over this stone at range line which falls south of stake set on range line for corners 6-7-1-12 a distance of 4 links nad leaves a distance of 40.04 chains to quarter corner between section 7-12. At this point I search for the monument and at at a depth of 3' I recover fragments of the stone many of which were from 2-3" in size but did not recover stone but I consider that the locations makk the original site of stone A large hedge in section 7 located 48links east of spot where fragments were recovered and an old row of hedge stumps 50 links west from this pont further bears witness to location of stone
From This point I chain south 20 chains and another large hedge in section 12 in line
40 chains south I set stake which is 33 links north of centre of highwa #3
I then re-chain between section 13-18 for comfirmation and begining at stone near bridge at former point the corners of 18-19 Re- chain
20 chains to stone
40 Chains to N fence at cemetery
80 chains to stake set on first chaining
80.85 chains to centre of highway
This confirms my former chaining , and proves beyond doubt that an error has ben made of one tally in thr survey of range line together with a slight excess in length of chain of former surveys as the total excess amounts to 1.18 chains , would prove to be an error of 1 tally with an excess of about 7 links to mile in length of chain

Iused 200 link steel tape with plumb bobs in measuring

Cont. on next page

SURVEYOR'S RECORD, JOHNSON CO., NEBRASKA.

For whom Surveyed	Town	Range	Sec	Description and Minutes of Survey	Acres	Remarks and Date

I now proceed to locate the corners of 12-13 Range 11 and 7-18 Range 12 which I do by accepting location for transmission line in accordance to location of highway , as this has been constructed and accepted and the fencing done in a permanent manner, I use the located line of highway as section line , and set stake at this point
I now proceed to locate and stake transmission line 32' North from this line between sections 12-13 Range 11

I now return to line between sections 7-8 Range 12
and begining at the line of old hedge and fence I run south 40.00 to point on N side of Highway and 36 links west of stake set on line between section 17-18 and dividing distance making 40.18 from east location falls in centre of highway
An old hedge on North side of section 17 is 50 links south of centre line of highway and a new fence with steel posts is 50 links north of centre line of highway, and as the road has been constructed and accepted , I decide to use the centre line as section line , and as all natural evidence also confirms this point I proceed to stake transmission line 32' north of of located line or centre line of highway

---

(Note) I located a stone set in the centre of section 7 as shown out as this was not an original Government stone and does not check with the measurements given on government plats and notes I decide not to use same in calculations)

Respectfully submitted T.C.Daugherty C.E.


1
6
5
12
7
8
13
18
17
24
19
20
Stone
40.04
40.12
40.10
40.04
40.19
20.32
80.28
32
79 ch
32
80.24
80.20
40.85
40.18
20 ch
Hedge
Fence
Cemetery
GP
20.02
20.06
R 11 E
R 12 E

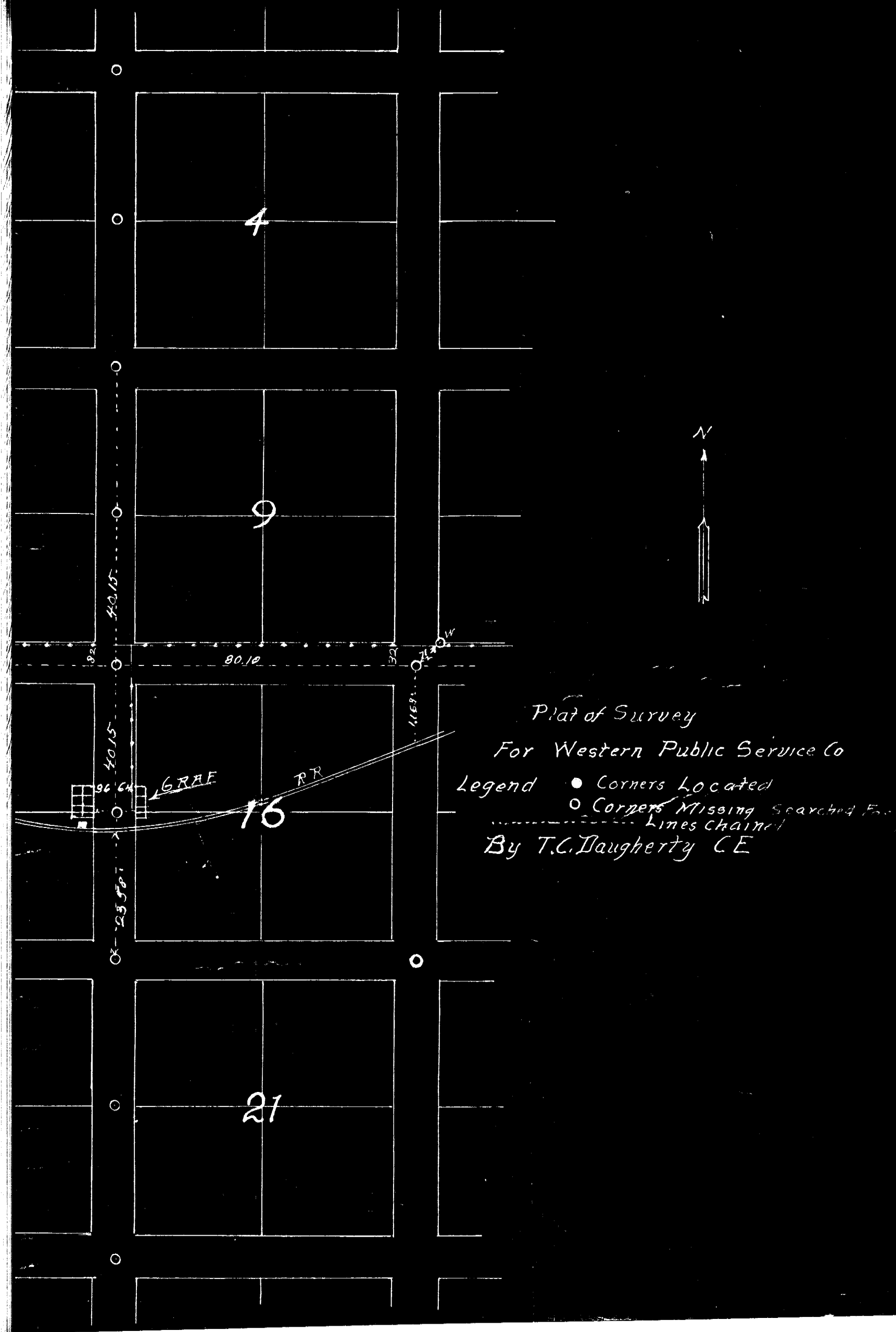
4
9
16
21
N
40.15
80.10
32
40.15
GRAE
RR
96
64
Plat of Survey
For Western Public Service Co
Legend
Corners Located
Corners Missing Searched For
Lines Chained
By T.C. Daugherty CE

SURVEYOR'S RECORD, JOHNSON CO., NEBRASKA.

For whom Surveyed	Town	Range	Sec	Description and Minutes of Survey	Acres	Remarks and Date



Survey of Sec 10 T.5N. R10 E. TC Daugherty

SURVEYOR'S RECORD, JOHNSON CO., NEBRASKA.

For whom Surveyed	Town	Range	Sec	Description and Minutes of Survey	Acres	Remarks and Date

DESCRIPTIONS TO PARTS OF SECTION TEN, TOWNSHIP FIVE, RANGE TEN, SURVEYED BY T. C. DAUGHERTY, SURVEYOR, WHICH SURVEY IS FILED IN SURVEY RECORD,"A", AT PAGE 388.

That part of the Southwest Quarter of the Southeast Quarter (SW¼SE¼), Section Ten (10), Township Five (5), North, Range Ten (10), East of the 6th P. M., in Johnson County, Nebraska, described by metes and bounds as follows: Commencing at the Southwest corner of the Southwest Quarter of the Southeast Quarter (SW¼SE¼) of said Section Ten (10), running thence East 15.20 chains along the South line of said Southwest Quarter of the Southeast Quarter (SW¼SE¼), to a point where the Drainage Ditch intersects said South line, thence in a Northwesterly direction along the Southwest bank of said Drainage Ditch to a point where the Drainage Ditch intersects the West line of said Southwest Quarter of the Southeast Quarter (SW¼SE¼), thence due South along the West line of said Southwest Quarter of the Southeast Quarter (SW¼SE¼, 12.54 chains to the place of beginning, containing 9.53 acres according to survey of record.

That part of the Southwest Quarter (SW¼), Section Ten (10), Township Five (5), North, Range Ten (10), East of the 6th P.M., in Johnson County, Nebraska, described by metes and bounds as follows: Commencing at the Northeast corner of said Southwest Quarter (SW¼), Section Ten (10), running thence due west 30.00 chains, along the North line of said Quarter Section, to a point where the Drainage Ditch intersects said North line, thence in a Southeasterly direction along the Northeast bank of said Drainage Ditch to a point where said Ditch intersects the East line of said Quarter Section, thence due North along the East line of said Quarter Section, 24.83 chains to the place of beginning, containing 37.25 acres according to survey of record.

Plat of Graf original Village and Grafs Addition to Graf Nebraska
According to Original Plats on file in the office of the County Clerk at Tecumseh Nebr.
Grafs Addition Comprises Block 5 and that Part of Baker St on N. Side of Blk 5
and Tracy Street on West and That Part of Railway Street on South

Resurvey Made by T.C. Daugherty Auburn Nebr

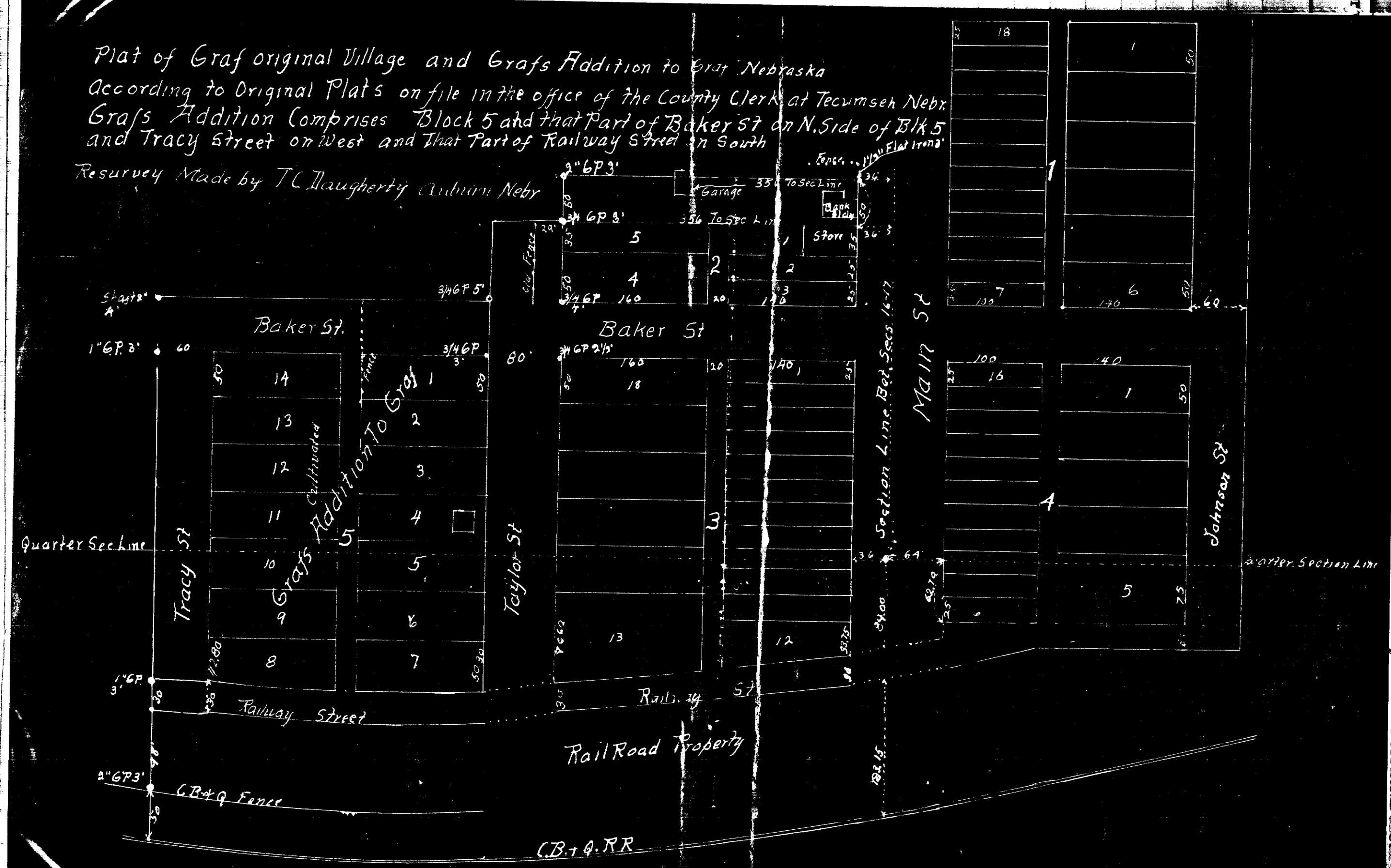


5
4
8
9
Nemaha
MPRR
#1
#1-18" Tube 24'
#2 18" Tube 24'
3 Drain Road Ditches
4 Build 4x6 Culvert 32'
5 Rebuild Box Culvert 14x16
6-14' Culvert Extend N 6' Ft
7- 7x14' Box Culvert Extend
Quarter Corners Bet 5-8
18" CP On Sec Line Above Stone
N 33' 1½" Shaft 2.5 (Lime)
S 33' 1½ Iron Bar 18" (Lime)
18" B E Stump 41' W of S Mark
Sec Cors 4-5-8-9
33' S. T. Rod 2.5 Lime
33' N 1½" CP 2.5 Lime
at CL of Road CP 18" Lime
CL of Road 504.5 N of CL RR
Bet 4-9 #1 Cut 3' Fill 3'
#2 Concrete Arch 14x27
3 - 2' Tube 24' Add Head Walls
4 2' Tube 24' Add Head Walls
5 2.5 Tube 24' Add Head Walls
6 18" Tube 21' Add Head Walls
7-7' Box Culvert 20 New
8 4x6 " " 20 New

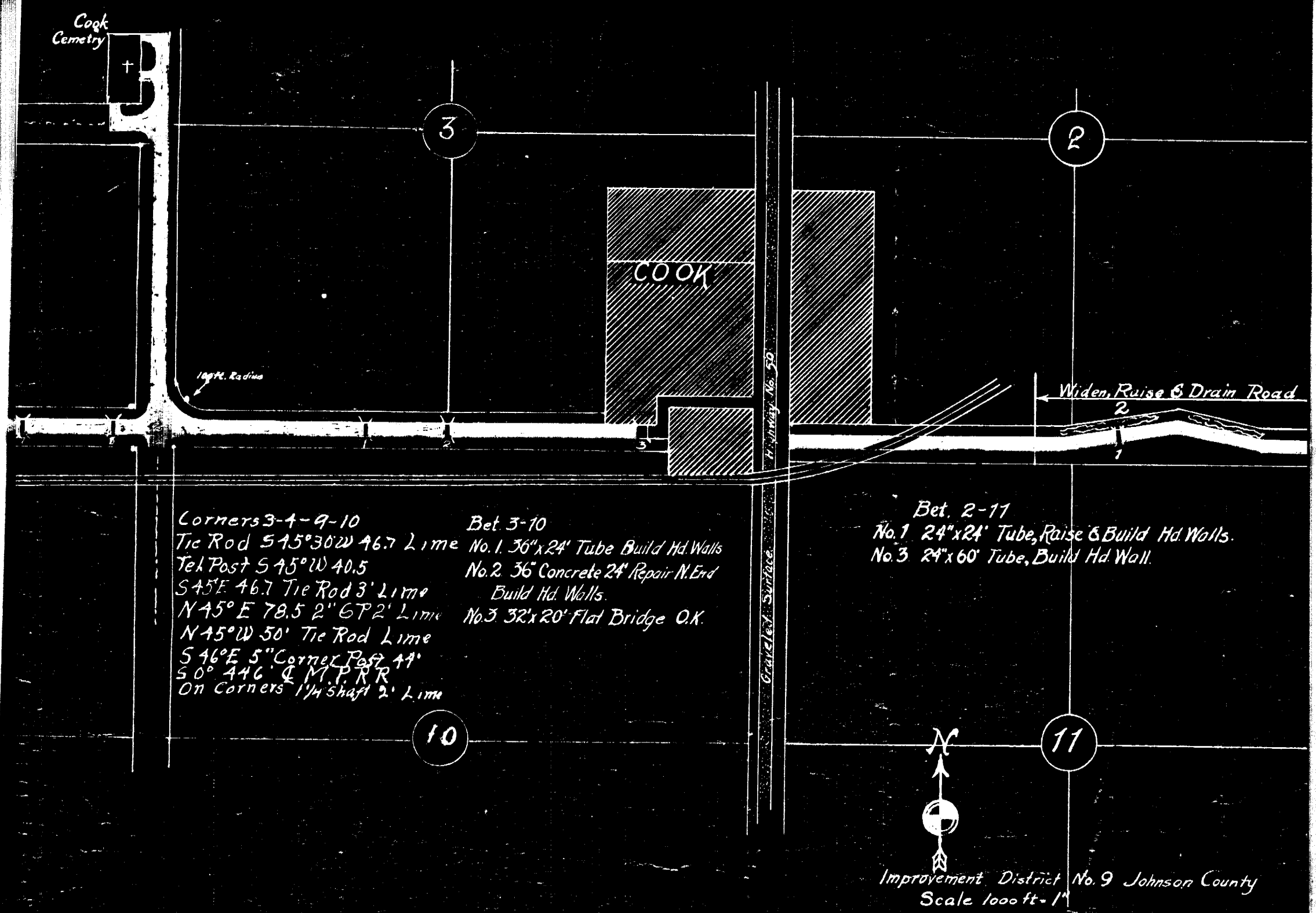

Improvement District No. 9 Johnson County
Scale 1000 ft - 1"

Drawn By T. C. Daugherty, Auburn, Nebr.
Checked By T.F.C.

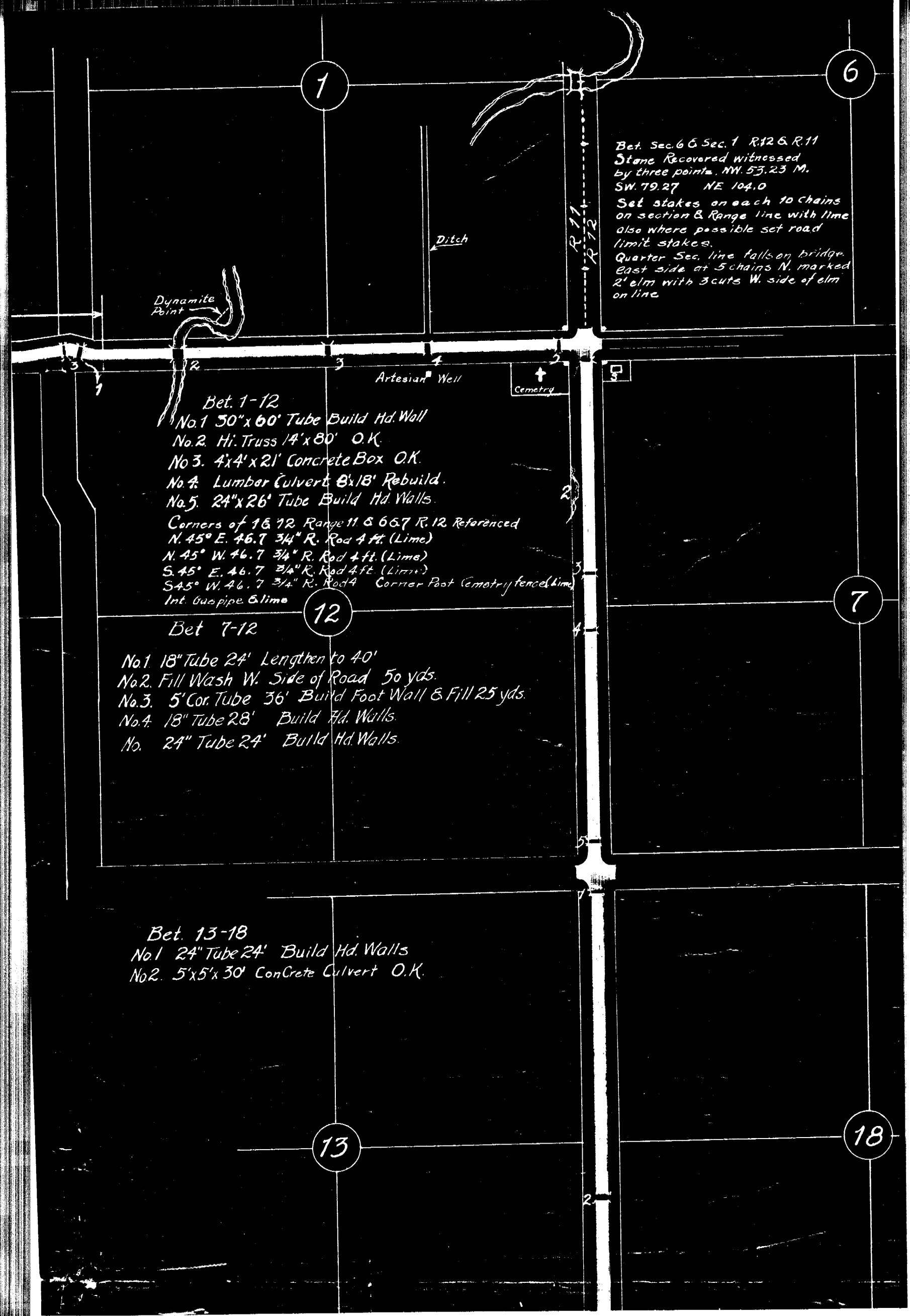
1
6
Bet. Sec. 6 & Sec. 1 R.12 & R.11
Stone Recovered witnessed
by three points. NW. 53.23 M.
SW. 79.27 NE 104.0
Set stakes on each 10 chains
on section & Range line with lime
also where possible set road
limit stakes.
Quarter Sec. line falls on bridge
east side at 5 chains N. marked
2' elm with 3 cuts W. side of elm
on line
R 11
R 12
Ditch
Dynamite
Point
Artesian Well
Cemetry
Bet. 1-12
No.1 30"x 60' Tube Build Hd. Wall
No.2. Hi. Truss 14'x 80' O.K.
No 3. 4'x4'x 21' Concrete Box O.K.
No.4. Lumber Culvert 8'x18' Rebuild.
No.5. 24"x 26' Tube Build Hd. Walls.
Corners of 1 & 12 Range 11 & 6 & 7 R. 12 Referenced
N. 45° E. 46.7 3/4" R. Rod 4 ft. (Lime)
N. 45° W. 46.7 3/4" R. Rod 4 ft. (Lime)
S. 45° E. 46.7 3/4" R. Rod 4 ft. (Lime)
S 45° W. 46.7 3/4" R. Rod 4 Corner Post Cemetry fenced (lime)
Int. Gas pipe & lime
12
7
Bet 7-12
No.1. 18" Tube 24' Lengthen to 40'
No.2. Fill Wash W. Side of Road 50 yds.
No.3. 5' Cor. Tube 36' Build Foot Wall & Fill 25 yds.
No.4. 18" Tube 28' Build Hd. Walls.
No. 24" Tube 24' Build Hd. Walls.
Bet. 13-18
No.1 24" Tube 24' Build Hd. Walls
No.2. 5'x5'x 30' Concrete Culvert O.K.
13
18

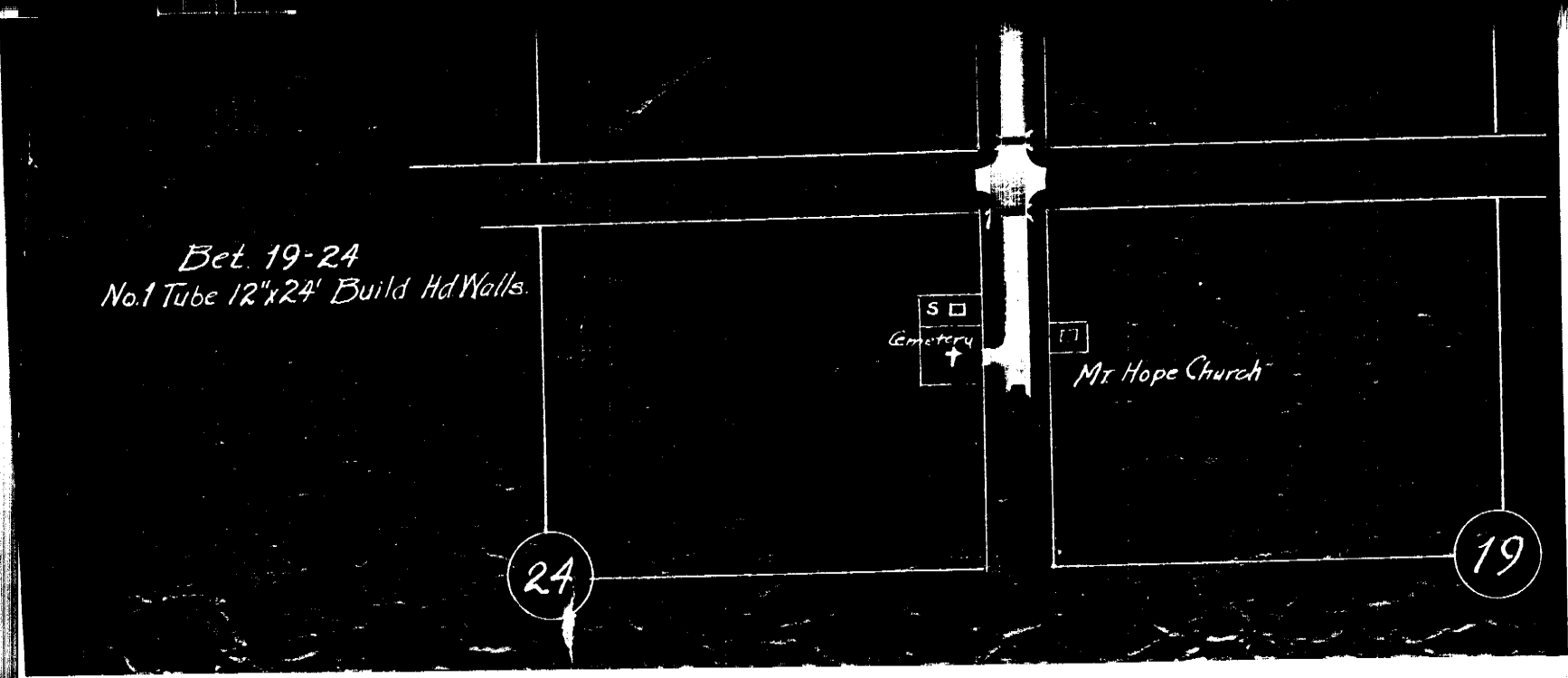
Bet. 19-24
No.1 Tube 12"x24' Build Hd Walls.
S
Cemetery
Mt Hope Church
1
24
19

1

6

Cors 1-12 R10. 6-7 R.11
N 45° E. 46.7-2" GP 3' Long (Line)
S 45° E. 46.7-2" GP 2.5 "
S 45° W. 46.7 Ford Housing 4" "
N 45° W 46.7 1¼ Shaft Line

TP

Corners 1-2-11-12
Gaspipe 1"x2' With Lime
Tel. Pole NE 60L
15" Locust S 34°30' E 64.1 3 Cut
20' Elm S 19°30' W 931 3 Cut
Tele Pole N.W. 134 L

Cor 1-12 R.10. 7
#1 14'x20 Flat Bridge over Channel
#2 Culvert 1/4x14 Lumber
#3 3' Tube Concrete Headwall
#4 Wash Narrow Road
5 .5x14 Bridge (Narrow)
Quar Cors 1-12 Marked
N. 50 L 1" GP 3' Long (Line)
S. 50 L 1" GP 3' (Line)
On Line 1¼' Shaft (Line)

#1 Bad Ditch Narrow Road
2-3' Tube Build Headwall + Widen Road
#3 Raise + Widen Road
#4 60 H.T. Span 14'-20' approach

R.10
R.11

12

7

Cor 7-12-13-18 On Range Line
Stone Gray Boulder 12X15'
N 45° W 1¼ GP 2' 46.7
S 45° E 43' 5" Post
S 45° W 46.7 1¼ GP

GP

GP

Stone

Post

SURVEYOR'S RECORD, PLATTSMOUTH, NEBRASKA

For whom Surveyed | Date | Nature of Survey | Remarks and Date

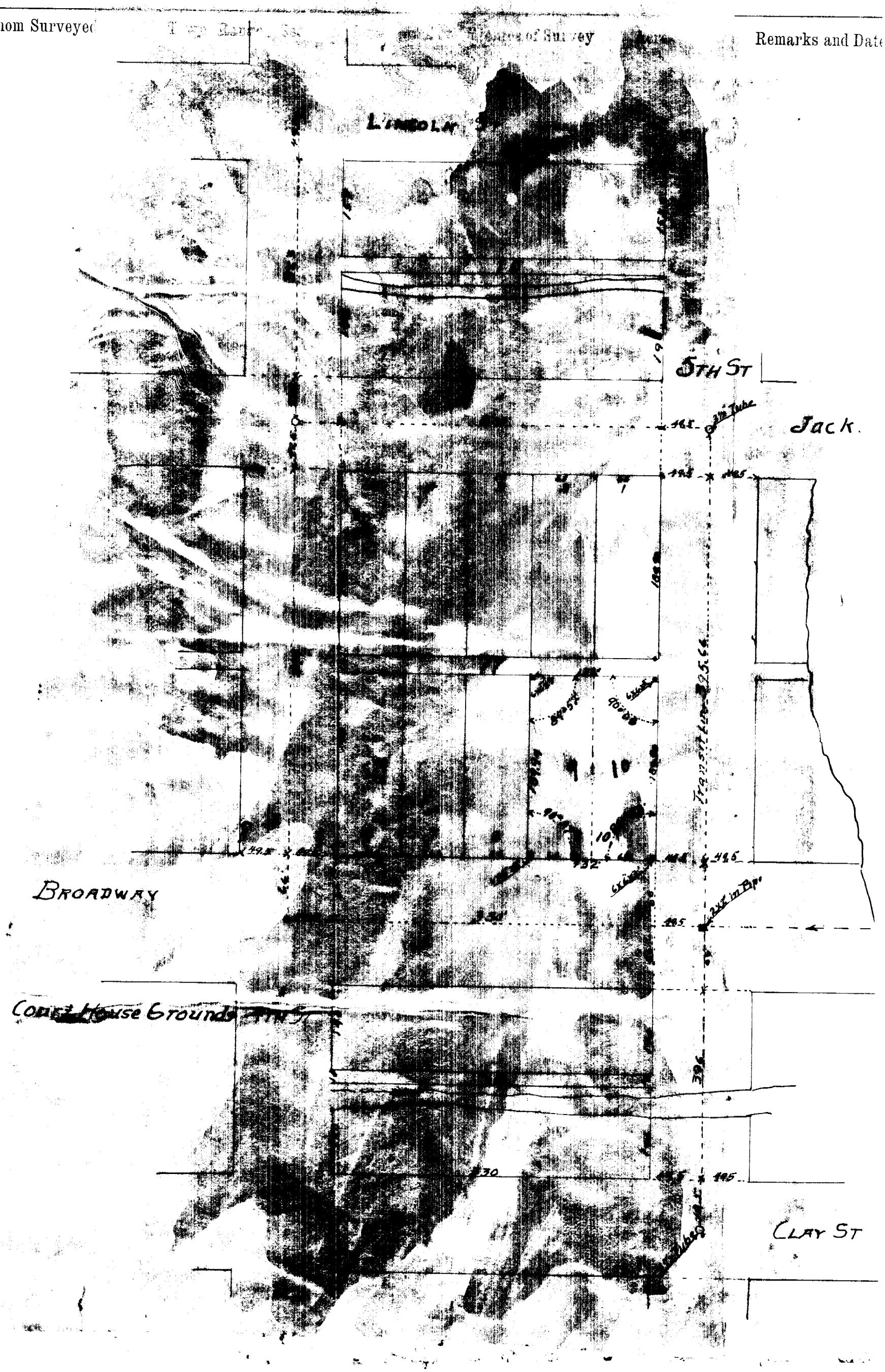

394A

Pla t of a Survey made for the Federal Government for the location of the Federal Building on lots 9-10 of the Origina l Town of Tecumseh Johnson County Nebraska Sca le 1"-100' except on Blocks 10 and 36 which are indicated and noted as to distance

Located the centres of intersections which were witnessed by 3½" Boiler tubes , except at the corners of 5th and Broadway which had been refferenced by a 2x2" Oa k Hub sta ke set in the pavement a s noted

The Corners of lots 9-10 are witnessed by a concrete marker or monument 6x6" 3' in length set flush with the surface of the ground

All Measurements are noted a s chained

T.C.Da ugherty County Surveyor for Johnson County

(Note) The Centres of intersections had been located by Mr Ross Gore County Surveyor at that time , who had re-loca ted same several years ago

Filed In Surveyors Record # A Pa ge 394

C E Stewart
County Clerk of Johnson County Nebr.

son 57

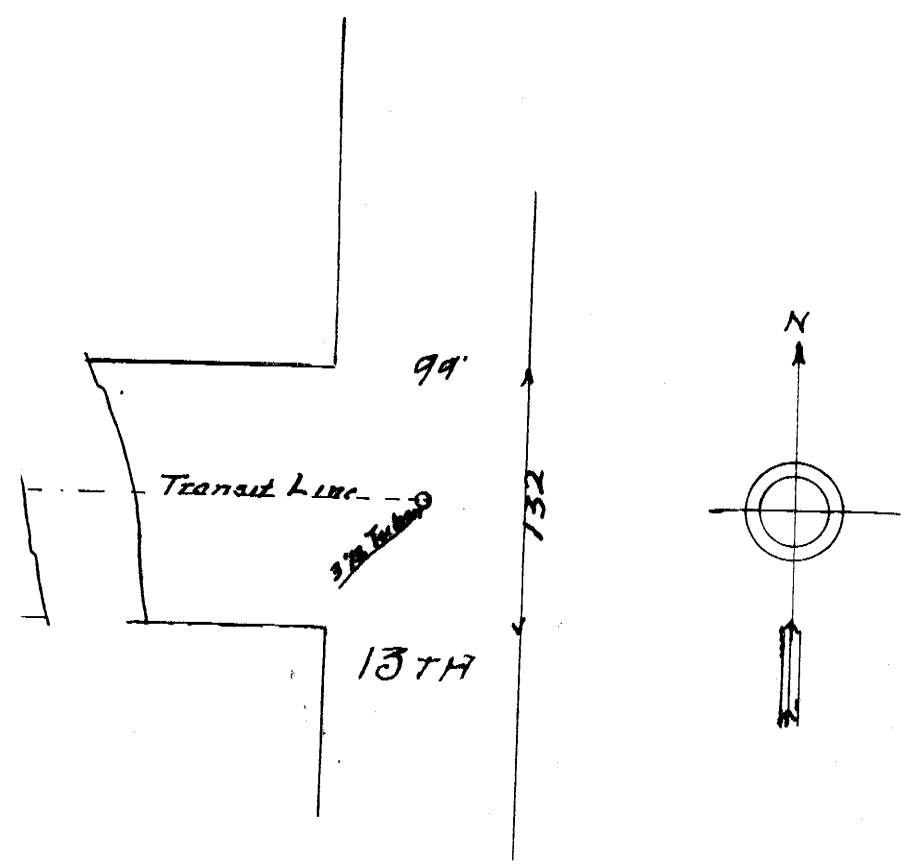

SURVEYOR'S RECORD, JOHNSON CO., NEBRASKA.

For whom Surveyed	Town	Range	Sec	Description and Minutes of Survey	Acres	Remarks and Date

Page 395 - 396
Blank

SURVEYOR'S RECORD, JOHNSON CO., NEBRASKA.

For whom Surveyed	Town	Range	Sec	Description and Minutes of Survey	Acres	Remarks and Date
	4	9	1			
	5	9	36			

C. E. STEWART, *County Clerk* — L. E. YEAST, *Deputy*

Office of
COUNTY CLERK
County Assessor
JOHNSON COUNTY

Tecumseh, Nebraska,

The following corners were witnessed Nov. 6, 1941
by A. L. Freeman, Civil Engineer

S E cor sec 36-T5N-R9E
original gov't limestone 24x16x8 from which
a power pole bears SE 37.0' dist.
a 60d nail in 18" stump bears NE 41.7' dist.
the NE cor concrete culvert headwall bears NW 94.2' dist.
the cor hedge running N & E bears E 32.1' dist.
line of hedge running East bears N 1.5' dist.

1/16 cor. North of NE ¼ sec 1-T4N-R9E
limestone from which
a power pole bears SW 37.8' dist.
a 2" iron fence post bears S 41.7' dist.
fence line extending S bears S 18.5' dist.

N. E. cor sec 1-T4N-R9E
red sandstone 24x12x8 from which
a 24" box elder tree bears E 7.4' dist.
a power pole bears SW 39.2' dist.
the SE cor concrete culvert headwall bears NW 66.1' dist.

A L Freeman

SURVEYOR'S RECORD, JOHNSON CO., NEBRASKA.

For whom Surveyed	Town	Range	Sec	Description and Minutes of Survey	Acres	Remarks and Date

SURVEYOR'S RECORD, JOHNSON CO., NEBRASKA.

For whom Surveyed	Town	Range	Sec	Description and Minutes of Survey	Acres	Remarks and Date
Walter P. Campbell	22	5	11	Below		

Pages 401 - 404 Blank

SURVEYOR'S RECORD, JOHNSON CO., NEBRASKA.

For whom Surveyed	Town	Range	Sec	Description and Minutes of Survey	Acres	Remarks and Date
Johnson County	4	9	1 and 12	AL corner of 1-2-11-12 used ties for corner. Took additional ties Telephone pole NE 48.3' " " SE 39.1' REA pole SW 52.1' AL 1/4 corner found corner from ties. Set brick deeper with Grey granite on top. Chained and sighted mile and set stone at NW 1 and NE 2 Set Grey Granite 12"x.5'x.4' Blazed Elm 6' in diameter SW 12' Blazed Elm 12" in diameter NW 16' Blazed Cottonwood 24" in d N 42' Orville D. Howe Surveyor		August 24 1950

SURVEYOR'S RECORD, JOHNSON CO., NEBRASKA.

For whom Surveyed	Town	Range	Sec	Description and Minutes of Survey	Acres	Remarks and Date
Johnson County	5	11	14 and 23	Found stone at corner of 13-14-23-24. Took ties as follows Corner post NW 36' " " NE 28.9' " " SE 39.4' " " SW 48.6' 7" Ash Tree SE 56.' At corner 14-15-22-23 set stone red Granite .9'x.3'x.3' Ties as follows Power post SE 97' Corner post NE 42.1' Power post NE 89.5' Corner post NW 42.7' Orville D. Howe Surveyor		August 26 1950

SURVEYOR'S RECORD, JOHNSON CO., NEBRASKA.

For whom Surveyed	Town	Range	Sec	Description and Minutes of Survey	Acres	Remarks and Date
Johnson County	4	10	3	Set stone at N E corner sec 3 white limestone 3"x8"x10" Bolt in red and white post on gas line N W 36' Steel post on gas line SW 68' Nail in hedge cor tree SE 47' Set stone N W cor Sec 3 White limestone 6"x6"x14" Telephone pole SE 54'5" " " NW 56' R E A pole NW 97½' O Neill Howe Surveyor		August 29 1950

SURVEYOR'S RECORD, JOHNSON CO., NEBRASKA.

For whom Surveyed	Town	Range	Sec	Description and Minutes of Survey	Acres	Remarks and Date
						June 20 1956
Johnson County	4	12	21	Set yellow limestone at NE cor 21		stone 6'x12'x 1.0' marked +
				NAIL IN BOTTLE CAP IN cor post	SE	94.5'
				NAIL IN BOTTLE CAP IN oak tree	East	50.3'
				NAIL IN BOTTLE CAP IN Tel pole	SW	20.4'
				NAIL IN BOTTLE CAP IN REA Brace pole	W	61.4'
				NAIL IN BOTTLE CAP IN REA pole	SW	73.0'
				Set white limestone at SE 21		stone 4'x6'x 1.9' marked X
				NAIL IN BOTTLE CAP IN cor post	SE	46.6'
				NAIL IN BOTTLE CAP IN Tel pole	NE	37.8'
				NAIL IN BOTTLE CAP IN cor post	NW	57.2'
				NAIL IN BOTTLE CAP IN RE-A pole	SW	45.6'
	6	11	8	Found 1/4 cor N side sec 8		
				NAIL IN BOTTLE CAP IN REA pole	N	29.9'
				NAIL IN BOTTLE CAP IN Tel pole	SE	70.0'
				NAIL IN BOTTLE CAP IN Tel pole	SW	99.0'
				NAIL IN BOTTLE CAP IN Hedge post	NNW	74.1'
				At NE 8 found rod 9' south from point tier came from rod		
				NAIL IN BOTTLE CAP IN cor post	S	24.3'
				NAIL IN BOTTLE CAP IN Tel pole	SW	67.6'
				NAIL IN BOTTLE CAP IN REA pole	NW	49.8'
				NAIL IN BOTTLE CAP IN cor post	N	37.4'
	6	11	9	At NE 9 found mark in pavement 14' E of west edge of pavement on center line.		
	6	11	12	At NE 12 set stone from tier		set red granite 8"x12"x16" marked X
				NAIL IN BOTTLE CAP IN power pole	NW	49.6'
				NAIL IN BOTTLE CAP IN cor post	NE	47.5'
				NAIL IN BOTTLE CAP IN Ark tree	SE	71.4
				Iron post at center cor ~~NAIL IN BOTTLE CAP IN~~	S	SW 46.7'
	6	9	3	Set red granite at NE 3		3'x4'x5' marked X
				NAIL IN BOTTLE CAP IN cor post	SE	41.8'
				NAIL IN BOTTLE CAP IN hedge tree	NE	45.2'
				NAIL IN BOTTLE CAP IN cor post	NW	52.0'
				NAIL IN BOTTLE CAP IN REA pole	SW	44.0'

SURVEYOR'S RECORD, JOHNSON CO., NEBRASKA.

For whom Surveyed	Town	Range	Sec	Description and Minutes of Survey	Acres	Remarks and Date
Johnson County	6	9	10	Set yellow granite NE 10		stone .5'x.5'x.7' marked X
				NAIL IN BOTTLE CAP IN Tel	pole	NE 41.6'
				NAIL IN BOTTLE CAP IN Tel	pole	NW 59.6'
				NAIL IN BOTTLE CAP IN stump		SW 74.5'
				NAIL IN BOTTLE CAP IN stump		SE 49.2'
				Geodetic marker		SW 42.5'
				Set concrete block at SE 10		.4'x.4'x.1' marked X
				NAIL IN BOTTLE CAP IN Tel	pole	NE 38.7'
				NAIL IN BOTTLE CAP IN Tel	pole	NW 52.0'
				NAIL IN BOTTLE CAP IN Tel	pole	SE 52.2'
				NAIL IN BOTTLE CAP IN power	pole	SW 44.8'
	5	9	5	At NW 5 set concrete block	fence	cor .7'x.7'x1.4' marked X
				NAIL IN BOTTLE CAP IN REA	pole	NE 47.9'
				NAIL IN BOTTLE CAP IN cor	post	SE 43.7'
				NAIL IN BOTTLE CAP IN Tel	pole	SW 46.9'
				NAIL IN BOTTLE CAP IN Cor	post	NW 46.7'
				At NE 5		
				NAIL IN BOTTLE CAP IN cor	post	SE 50.9'
				NAIL IN BOTTLE CAP IN cor	post	NE 45.6'
				NAIL IN BOTTLE CAP IN cor	post	NW 68.2'
				NAIL IN BOTTLE CAP IN cor	post	SW 68.6'
	5	9	23	set red granite at NE 23		.5'x.5'x.7' marked X
				NAIL IN BOTTLE CAP IN power	pole	NE 36.0'
				NAIL IN BOTTLE CAP IN Tel	pole	NE 47.0'
				NAIL IN BOTTLE CAP IN power	pole	W 26.6'
				NAIL IN BOTTLE CAP IN fence	post	W 39.0'
				NAIL IN BOTTLE CAP IN cor	post	NE 35.5'
				At SE 23 found red bolt over	set	white limestone on top
				stone 8"x5"x15" marked	X	
				NAIL IN BOTTLE CAP IN power	pole	SE 43.5'
				NAIL IN BOTTLE CAP IN cor	post	SW 55.8'
				NAIL IN BOTTLE CAP IN Cor	post	NE 46.6'
				NAIL IN BOTTLE CAP IN Tel	pole	NW 48.3'

SURVEYOR'S RECORD, JOHNSON CO., NEBRASKA.

For whom Surveyed	Town	Range	Sec	Description and Minutes of Survey	Acres	Remarks and Date
Johnson County	5	9	26	NW 26 set stone from the		red granite 9"x4"x12" marked X
				NAIL IN BOTTLE CAP IN REA	pole	SW 45.6'
				NAIL IN BOTTLE CAP IN tel	pole	NW 109.7'
				X in SE end culvert		35.8'
				X in NW end culvert		39.0'
				SW 26 found stone		
				NAIL IN BOTTLE CAP IN REA	pole	W 32.8'
				NAIL IN BOTTLE CAP IN car	post	NE 34.9'
				NAIL IN BOTTLE CAP IN car	post	E 22.8'
6	12	4		NE cor set red granite		20"x12"x8" marked X
				NAIL IN BOTTLE CAP IN car	post	SW 44.2'
				NAIL IN BOTTLE CAP IN tel	pole	SE 48.0'
				NAIL IN BOTTLE CAP IN REA	pole	NE 44.9'
				NAIL IN BOTTLE CAP IN house		NW 50.5'
4	10	3		ACME 3 set concrete block		5"x5"x14" marked X
				NAIL IN BOTTLE CAP IN tel	pole	NW 39.9'
				NAIL IN BOTTLE CAP IN car	post	SW 45.2'
				NAIL IN BOTTLE CAP IN car	post	SE 51.7'
				NAIL IN BOTTLE CAP IN R.E.A	pole	SE 95.2'
				steel post on gen line		NW 39.5
				steel post on gen line		SE 68.0'
				bolt in red and white post on gen line		NW 36.0'
				found stone at SE 3		
				NAIL IN BOTTLE CAP IN house	post	W 53.4'
				NAIL IN BOTTLE CAP IN car	post	SW 43.7'
				NAIL IN BOTTLE CAP IN car	post	SE 23.2'
				NAIL IN BOTTLE CAP IN car	post	NE 51.7'
				Stone in line with N fence in road W and S fence in road E.		
6	12	5		set 1/4 stone on N side sec 5. Ran from stone NE cor sec 2-6-12. Set white limestone 4"x9"x18" marked X		
				NAIL IN BOTTLE CAP IN fence post		N 32.2'
				NAIL IN BOTTLE CAP IN fence post		S 43.2'
				NAIL IN BOTTLE CAP IN R.E.A	pole	SW 123.2'
				stone in line with fence to North		

SURVEYOR'S RECORD, JOHNSON CO., NEBRASKA.

For whom Surveyed	Town	Range	Sec	Description and Minutes of Survey	Acres	Remarks and Date
Johnson County	5	9	23	SE 23 found red bent cover SeC white lime stone on top		
				Stone 8"x 5"x15" marked X		
				NAIL IN BOTTLE CAP IN Power pole SE 43.5'		
				NAIL IN BOTTLE CAP IN car port SW 53.8'		
				NAIL IN BOTTLE CAP IN car port NW 46.6'		
				NAIL IN BOTTLE CAP IN Tel pole NW 48.3'		
	5	9	26	N.W. SeC stone from ties stone 9"x5"x12" marked X stone 1.5' deep		
				X in head wall culvert SE 34.8'		
				X in head wall culvert NW 39'		
				NAIL IN BOTTLE CAP IN R E A pole SW 44.6'		
				NAIL IN BOTTLE CAP IN Tel pole NW 103.7'		
				SW 26 found stone		
				NAIL IN BOTTLE CAP IN R.E.A pole W 32.8'		
				NAIL IN BOTTLE CAP IN car port N.NE 34.9'		
				NAIL IN BOTTLE CAP IN car port E 22.8'		
	4	10	26	Set stone at NE 26 from hedge cor. stone red granite.		
				5"x5"x9" Marked X		
				NAIL IN BOTTLE CAP IN hedge cross N 39.0'		
				NAIL IN BOTTLE CAP IN car port SW 34.0'		
				NAIL IN BOTTLE CAP IN car port SE 61.4'		
				NAIL IN BOTTLE CAP IN Target post NW 44.6'		
				SE 26-4-10 SeC white lime stone 8"x6"x12" marked X		
				stone on tube		
				NAIL IN BOTTLE CAP IN R E A pole NE 47.6'		
				NAIL IN BOTTLE CAP IN bridge pile SE 127.0'		
				NAIL IN BOTTLE CAP IN Ash Cross SW 96.8'		
				SE end tube		20.7
				NW end tube		19.8'
	6	12	6	Found stone at NW 6 from other ties		
				WC		NW 53.2'
				WC		SW 89.3'
				WC in Mo P fence		NE 1044'

SURVEYOR'S RECORD, JOHNSON CO., NEBRASKA.

For whom Surveyed	Town	Range	Sec	Description and Minutes of Survey	Acres	Remarks and Date
Johnson County	6	10	33	Set stone on N side sec 33 Frontier Lime stone 10"15"x8" Marked X		
				NAIL IN BOTTLE CAP IN car post N 34.6'		
				NAIL IN BOTTLE CAP IN carpost S 37.5'		
				NAIL IN BOTTLE CAP IN 3 post SW 49.4'		
	6	9	15	SE 15 set stone Frontier lime stone 8"x4"x16' marked X		
				NAIL IN BOTTLE CAP IN car post E 34.4'		
				NAIL IN BOTTLE CAP IN car post NW 49.2'		
				NAIL IN BOTTLE CAP IN car post SE 106.9		
				NAIL IN BOTTLE CAP IN power pole SW 84.4'		
				Co Bergman rodman		
				Orville D. Howe surveyor by appointment July 25 1956		
Johnson County	6	9	15	Found 1/4 stone South side 15'		Sept 17 1956
				NAIL IN BOTTLE CAP IN Power pole S 35'		
				in line with hedge to south		
				Found stone at SW corner 15		
				NAIL IN BOTTLE CAP IN power pole N.E. 43.3'		
				NAIL IN BOTTLE CAP IN power pole SW 51.0'		
				NAIL IN BOTTLE CAP IN car post NW 39.2'		
				N W pile bridge NE 73.6'		
				S W pile bridge SE 73.4'		
				Loyd Urtizka rodman		
				Orville D. Howe surveyor by appointment		
Edward Lytle	4	10	10			Surveyed Tract as shown. Drive pipe at corner. Orville D. Howe L.S. 104

SURVEYOR'S RECORD, JOHNSON CO., NEBRASKA.

For whom Surveyed	Town	Range	Sec	Description and Minutes of Survey	Acres	Remarks and Date

SURVEYOR'S RECORD, JOHNSON CO., NEBRASKA.

For whom Surveyed	Town	Range	Sec	Description and Minutes of Survey	Acres	Remarks and Date
Johnson Co	5	12	20	Located S.W. 19 from ties NAIL IN BOTTLE CAP IN P.P. N.W. 71.3' NAIL IN BOTTLE CAP IN N.E. P.P. 68.0' NAIL IN BOTTLE CAP IN P.P. S.W. 74.8' NAIL IN BOTTLE CAP IN T.P. S.E. 87.3' Nail in T.P. S.W. 65.8' Fd. pipe at N.W. 19 set limestone on top. STONE 5"x 8"x12" MARKED X. NAIL IN BOTTLE CAP IN T.P. N.W. 54.5' NAIL IN BOTTLE CAP IN P.P. N.E. 74.0' LOCATED N.W. 20 BY CHAINING E+W ACC. TO FIELD NOTES. SET WHITE LIMESTONE 3 X 8 X 14 MARKED X. NAIL IN BOTTLE CAP IN P.P. S.W. 47.5' NAIL IN BOTTLE CAP IN P.P. S.E. 88.8' NAIL IN BOTTLE CAP IN F.P. N.E. 70.6' NAIL IN BOTTLE CAP IN F.P. N.W. 121.6 LOCATED S.W. 20 BY CHAIN DROVE NAIL IN BLACKTOP AT CORNER NAIL IN BOTTLE CAP IN P.P. N.E. 66.4' NAIL IN BOTTLE CAP IN T.P. S.E. 59.0' NAIL IN BOTTLE CAP IN T.P. S.W. 70.3' NAIL IN BOTTLE CAP IN P.P. N.W. 104.6'		August 14, 1956
JOHNSON Co.	5	11	12	FOUND 1/4 CORNER STONE NORTH SIDE SEC. 12. NAIL IN BOTTLE CAP IN F.P. N. 33.5' NAIL IN BOTTLE CAP IN 2ND F.P. S. 36.7' STONE IN LINE WITH FENCE TO S. 4' W. OF FENCE LINE TO N. LOCATED N.W. 12 FROM HEDGES SET LIMESTONE 9 x 9 x 3 MARKED X NAIL IN BOTTLE CAP IN P.P. N.W. 42.2'		AUGUST 15, 1956

SURVEYOR'S RECORD, JOHNSON CO., NEBRASKA.

For whom Surveyed	Town	Range	Sec	Description and Minutes of Survey	Acres	Remarks and Date
				NAIL IN BOTTLE CAP IN C.P. NE. 60.0.		
				NAIL IN BOTTLE CAP IN 3RD F.P. SW 51.6'		
				NAIL IN BOTTLE CAP IN 3RD F.P. SE 52.9		
				LOCATED N.W. 11 FROM EVIDENCE		
				+ SET STONE. LIMESTONE 7X10X3		
				MARKED X		
				NAIL IN BOTTLE CAP IN P.P. N.E. 44.6'		
				NAIL IN BOTTLE CAP IN C. P N.W. 48.0		
				NAIL IN BOTTLE CAP IN C.P. SW. 43.5'		
				NAIL IN BOTTLE CAP IN P.P. S.E. 118.0'		
				LDaylor - rodman		
				Orville D. Howe surveyor by appointment		
				August 16 1956		
Johnson Co	4	11	22	Foundstone at 1/4 cor		Sept 19, 1956
				N side sec 22. Stone in		
				hedge running E and W and		
				at S end of hedge running N.		
				Chained and sighted to		
				center of section a distance of		
				2653' located SE corner		
				of NE 1/4 of NW 1/4 of sec 22		
				Set red granite 9"X6"X1' marked X		notices
				Erhardt Baethke rodman		
				Orville D. Howe surveyor by appointment		

SURVEYOR'S RECORD, JOHNSON CO., NEBRASKA.

For whom Surveyed	Town	Range	Sec	Description and Minutes of Survey	Acres	Remarks and Date
				South Line		
Johnson County	4	9	33	Corner of section 33		Iron rod & cap
				Nail in telephone pole	NW 67.0'	
				Nail in telephone pole	NE 43.6'	
				Nail in guy pole	SE 46.0	
				Corner post	SW 42.0'	
Johnson County	5	12	18	N W corner 18		Dec 31 1916
				Set white limestone 6"x7"x24" marked X		
				NAIL IN BOTTLE CAP IN Power pole	SE. 44.4'	
				NAIL IN BOTTLE CAP IN Telephone pole	SW 44.8	
				NAIL IN BOTTLE CAP IN Power pole	NW 46.0'	
				X in head wall	NE 37.3	
				X in head wall	SE 32.9'	
				X in head wall	SW 31.4'	
5	14	7		NW corner sec 7 Set white limestone 3"x8"x16" marked X		
				NAIL IN BOTTLE CAP IN Telephone pole	NW 42.8	
				NAIL IN BOTTLE CAP IN Telephone pole	NE 59.0'	
				NAIL IN BOTTLE CAP IN Corner post	SW 56.2'	
				NAIL IN BOTTLE CAP IN Power pole	SE 44.7'	
				X in head wall	NE 34.9'	
				X in head wall	SW 32.2'	
6	12	7		Set white limestone 4"x8"x10" at N E cor 7		
				NAIL IN BOTTLE CAP IN Corner post	NE 45.4'	
				NAIL IN BOTTLE CAP IN power pole	NW 47.4'	
				NAIL IN BOTTLE CAP IN corner post	SE 48.2'	
6	12	8		NE corner section 8		Dec 4 1916
				Set white limestone 16"x12"x3" marked X		
				NAIL IN BOTTLE CAP IN Corner post	SW 44.5'	
				NAIL IN BOTTLE CAP IN Power pole	NW 45.9'	
				NAIL IN BOTTLE CAP IN Tel pole	NE 72.0'	
				NAIL IN BOTTLE CAP IN Cor post	SE 44.4'	
				C S Bergman Rodman		
				Skill Have Surveyor by appointment		

SURVEYOR'S RECORD, JOHNSON CO., NEBRASKA.

For whom Surveyed	Town	Range	Sec	Description and Minutes of Survey	Acres	Remarks and Date
Johnson County	4	12	5-6	Found state hub at N W		May 8 1957
				cor sec 6. Set whitelimestone		
				6"x8"x12" marked X		
				NAIL IN BOTTLE CAP IN Power pole		SE 48.5'
				NAIL IN BOTTLE CAP IN Power pole		N 33.33'
				NAIL IN BOTTLE CAP IN Telephone pole		NW 46.9'
				Anchor of power pole		SE 37.3'
				Found stone at S.W cor sec 5		
				Put doll pin on top		
				NAIL IN BOTTLE CAP IN Power pole		N.W 46.8'
				NAIL IN BOTTLE CAP IN power pole		S.W 54.0'
				NAIL IN BOTTLE CAP IN Telephone pole		NE 42.3'
				NAIL IN BOTTLE CAP IN corner post		SE 43.58'
				chained to locate N W cor		
				sec 5. Set white lime stone		
				1.0'x1.0'x.4' set flat		
				with stone 6"x8"x12" on		
				top, both marked X		
				NAIL IN BOTTLE CAP IN Telephone pole		N 45.5'
				NAIL IN BOTTLE CAP IN power pole		SE 194.7'
				NAIL IN BOTTLE CAP IN power pole		SW 118.5'
				Orville Howe surveyor by appointment		

SURVEYOR'S RECORD, JOHNSON CO., NEBRASKA.

For whom Surveyed	Town	Range	Sec	Description and Minutes of Survey	Acres	Remarks and Date
Henry Speckman	4	12	4			April 30 1958

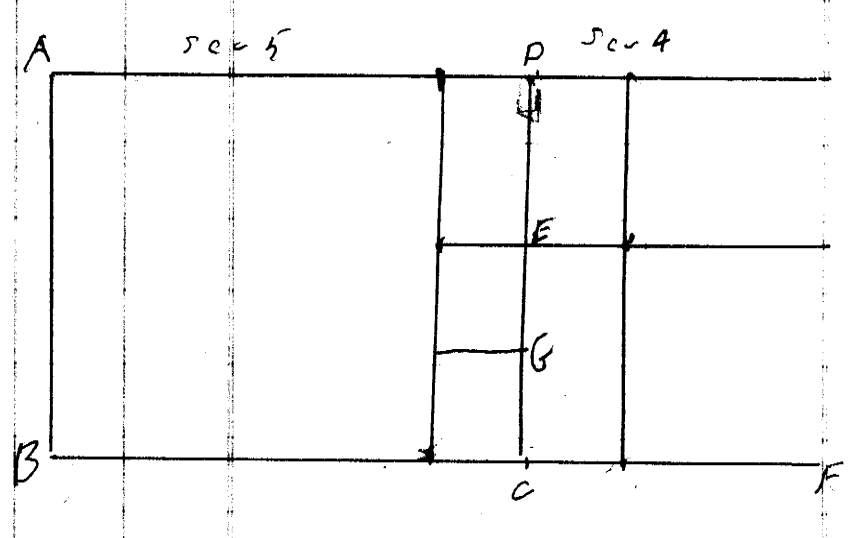

Found stones at A and B from Ties on page 417
Found stone at C and G from ties on page 375
At F Nemaha County Road ties are follows
Spike in Power Pole SW 43'
Spike in Telephone pole NE 446'
Spike in Power Pole NW 54.7' This pole is not there
dug for corner but did not find
Located D by chaining from A and set stone
set white limestone 7"x 4"x 1½" marked X
NAIL IN BOTTLE CAP IN Telephone pole NE 60.4 (1962 64)
NAIL IN BOTTLE CAP IN power pole SE 203.5
NAIL IN BOTTLE CAP IN power pole SW 147.4'
NAIL IN BOTTLE CAP IN gate post S 37.2'
Sighted D-C and set E
set white limestone 6"x 4"x 1½" marked X
corner post E 4' 2"
Orville D. Hove Nebraska license L.S. 104
Nemaha County also reported a stone at SE
corner sec 4. Locally tie given as
Spike in power pole N.E. 38.6'

Aug 16 1962 Retan the lines. Found both stones. Drove 21 stakes along line

SURVEYOR'S RECORD, JOHNSON CO., NEBRASKA.

For whom Surveyed	Town	Range	Sec	Description and Minutes of Survey	Acres	Remarks and Date

SURVEYOR'S RECORD, JOHNSON CO., NEBRASKA.

For whom Surveyed	Town	Range	Sec	Description and Minutes of Survey	Acres	Remarks and Date
H. C. Shuman June 19 59	5	10	10	Ran Levels from Railroad Track to New Channal of Nemaha river. Also located section line.'		
				Found red granite at corner between sec 10 and 11		
				NAIL IN BOTTLE CAP IN Telegraph pole S 288.2		
				NAIL IN BOTTLE CAP IN cor post W 29.4'		
				NAIL IN BOTTLE CAP IN Cor post E 28.0'		
				North Rail of Railroad S 307.5		
				Found red granite for cor sec 10-11-14-15		
				Drove 3/4" pipe E 33'		
				Drove 3/4" pipe W 33' 3.2' south of post		
				NAIL IN BOTTLE CAP IN cor post W 33.9'		
				Orville P. Howe Surveyor		
Johnson County	5	9	4 and 9	Located NW cor sec 9		
				and 1/16 cor W side sec 4		
				Found stone at N W cor 4		
				and S W 9		
				S W cor 9		
				Nail in Tel pole SE 37.4'		
				Nail in power pole NW 43.0'		
				NAIL IN BOTTLE CAP IN Tel pole NE 65.4'		
				Measured 10 559 between and devided according to field notes.'		
				Set Grey granite at N N W 9 6"x8"x 16" marked X		
				NAIL IN BOTTLE CAP IN power pole NE 41.21		
				NAIL IN BOTTLE CAP IN Tel pole SE 59.5'		
				NAIL IN BOTTLE CAP IN power pole NW 49.7'		
				Set white lime stone 7"x6"x12" marked X at 1/16 cor West side Sec 4		
				NAIL IN BOTTLE CAP IN power pole N.W. 55.5'		
				NAIL IN BOTTLE CAP IN power pole SW 98.6'		
				NAIL IN BOTTLE CAP IN arc lamp pole E 25.9'		
				Orville D. Howe Co surveyor by appointment		

SURVEYOR'S RECORD, JOHNSON CO., NEBRASKA.

For whom Surveyed	Town	Range	Sec	Description and Minutes of Survey	Acres	Remarks and Date
Philip Nestor Jr Dec 17 1959	5	11	21	Found SE cor Sec 21 iron driven in pavement 1.8' North of center line of Highway 136 and 2.9 West of center line of Highway 50 Corner of Tract 67.1' W and 38.6' N from sec cor Measured N 401' along right of way line and located NE cor tract. Cor 67.5' W from sec line Measured W 300' for NW cor tract Located SE cor tract 300.4' W of sec cor and 40' N from sec line on R.O.W edge. Measured N to NE cor. Drove rods at corners. SE cor. 4' out R.O.W. mark Rep. Leveled Tract. Williams Rodman Gerald D. Hom Surveyor		
Delbert Meyer Feb 13 1961	6	12	4	Found ties on stone at NE cor 4-6-12 and at 1/4 corner N side Sec 5. Measured and located NW cor of NE 1/4 of NE 1/4 sec 4-6-12 Located SE cor Sec 4-6-12 sighted and so located E 1/4 cor 4-6-12. Measured West 1320 feet and set red granite for SW corner SE 1/4 of NE 1/4 4-6-12. Drove iron rod at N end of Line between E and W half NE 1/4 4-6-12. Rod in fence and not on section line 8' E of hedge running S. Ties at SW cor 4-6-12 furnished by Co engineer Nail in tel pole NE 76.80' Nail in Power pole NW 45.85' Nail in Top fence post SW 44.68' Nail in fence post SE 44.40 Gerald D. Hom Surveyor		

SURVEYOR'S RECORD, JOHNSON CO., NEBRASKA.

For whom Surveyed	Town	Range	Sec	Description and Minutes of Survey	Acres	Remarks and Date

SURVEYOR'S RECORD, JOHNSON CO., NEBRASKA.

For whom Surveyed	Town	Range	Sec	Description and Minutes of Survey	Acres	Remarks and Date



SURVEYOR'S RECORD, JOHNSON CO., NEBRASKA.

For whom Surveyed	Town	Range	Sec	Description and Minutes of Survey	Acres	Remarks and Date
Johnson County Oct 5 1961	6	9	8	Found Red Granite Post stone at NW cor 8		
				NAIL IN BOTTLE CAP IN power pole		SE 49.4'
				NAIL IN BOTTLE CAP IN power brace pole		NE 48.6'
				NAIL IN BOTTLE CAP IN Tel pole		NW 51.9'
				NAIL IN BOTTLE CAP IN corner post		SW 48.4'
				Set stone at NE corner 8		
				in place of Hub. Set white limestone 8"x 7"x 13" marked X		stone set 1' deep
				NAIL IN BOTTLE CAP IN power pole		NE 46.2'
				Iron rod		NW 46.1'
				R.E.A. wires		E 33'
				Set white limestone 5"x 7"x 11" for 1/4 corner N side 8		
				NAIL IN BOTTLE CAP IN Tel pole		N 39.4'
				NAIL IN BOTTLE CAP IN Box Elder Tree		SW 46.8'
				Harry Van Winkle chainman		
				Guilb D. Hom surveyor		
Johnson County Oct 9 1961	4	11	34	Found marker in pavement at NW cor 34-4-11		
				Found corner at NE corner 34-4-11		
				Took additional Ties		
				NAIL IN BOTTLE CAP IN Telephone pole		N 71.5
				NAIL IN BOTTLE CAP IN power pole		SE 54.9
				Chained and sighted between corners and Set stones		
				AT 1/4 corner N side 34-4-11 set red granite 5"x 7"x 11" marked X		
				NAIL IN BOTTLE CAP IN Telephone pole		N 32.4'
				NAIL IN BOTTLE CAP IN power pole		SE 91.7'
				NAIL IN BOTTLE CAP IN Telephone pole		NE 116.8'
				NAIL IN BOTTLE CAP IN corner post		SW 71.0'
				AT NW corner 34-4-11 set Grey Granite 4"x 6"x 8" mark X		
				NAIL IN BOTTLE CAP IN power pole		NW 44.9'
				NAIL IN BOTTLE CAP IN Power brace pole		SW 56.4'
				NAIL IN BOTTLE CAP IN Telephone pole		SE 49.0'
				NAIL IN BOTTLE CAP IN corner post		NE 47.3'

SURVEYOR'S RECORD, JOHNSON CO., NEBRASKA.

For whom Surveyed	Town	Range	Sec	Description and Minutes of Survey	Acres	Remarks and Date
Continued				At 1/4 Cor NW side 34-4-11 set Grey Granite 5"x5"x8" marked X		
				NAIL IN BOTTLE CAP IN corner post NNE 33.1'		
				NAIL IN BOTTLE CAP IN power pole NE 67.9'		
				NAIL IN BOTTLE CAP IN corner post SSE 44.5'		
				NAIL IN BOTTLE CAP IN Telephone pole SW 82.5'		
				Wm Blithe chain man		
Johnson County	5	9	27/28	Emile D. Hom Surveyor		
				Found Stone at NE 27-4-9		April 6 1962
				X in Corner head wall SE 34.8'		
				X in corner headwall NW 39.0'		
				NAIL IN BOTTLE CAP IN Power pole SW 48.6'		
				Found stone at NW 28-4-9		
				Iron stake NE 46.7'		
				Iron stake SE 46.7'		
				Measured and righted between and decided according to Field Notes and set stone at NE 28-4-9 white limestone 1'x1'x4" marked X		
				NAIL IN BOTTLE CAP IN Power pole SW 48.3'		
				NAIL IN BOTTLE CAP IN Tel pole SE 36.9'		
				NAIL IN BOTTLE CAP IN Tel pole NW 53.1'		
				NAIL IN BOTTLE CAP IN Power pole NE 41.2'		
				Harry Van Winkle chain man		
				Emile D. Hom Surveyor		
Sept 26 1962 for Fish	5	11	29	Located E 1/4 cor. from state ties		
				Took additional ties as follows		
				℄ line pavement X in curb at Sewer opening E 46.3'		
				on Lincoln ST X in " " " NNE 50.6'		
				N 19.2' X in cost corner of Headwall NW 91.8'		
				X in NW " " " SW 53.0'		
				Found 1/16 cor from state ties		
				℄ pavement Measured N 858' To cor Lot 1 Block 7 1890 Add.		
				Intersection S.3' Measured W 156'. Thence N TO Right of Way		
				Highway 138. Thence Easterly along Right of Way		
				To west edge 1st st. Thence S to point of		

old Bob Lempka Filling Station

Continued next page

SURVEYOR'S RECORD, JOHNSON CO., NEBRASKA.

For whom Surveyed	Town	Range	Sec	Description and Minutes of Survey	Acres	Remarks and Date
	5	11	29	beginning. Drove stone posts at corners of tract. Made X in pavement in line with N side Lot 1 Block 7		
				Lloyd Vrtiska, Rodman		
				Orville Hom surveyor		
March 27 1963 for Ed Hann	4	11	7	Located west ¼ corner from hedge corner		
				Set white stone 4"x 4"x12" marked X		
				NAIL IN BOTTLE CAP IN cor post W 33.6'		
				NAIL IN BOTTLE CAP IN cor post E 27.2'		
				NAIL IN BOTTLE CAP IN tel pole E 30.2'		
				NAIL IN BOTTLE CAP IN power pole NW 146.5'		
				NAIL IN BOTTLE CAP IN Tel pole SE 200.9'		
				Located East ¼ cor of Sec 8 from hedge cor		
				chained and sighted and located East ¼ cor		
				of Sec 7 Set White stone 4"x4"x 12" marked X		
				NAIL IN BOTTLE CAP IN Elm Tree NE 35.6'		
				NAIL IN BOTTLE CAP IN cottonwood Tree E 24.6'		
				NAIL IN BOTTLE CAP IN cor post S 28.9'		
				X in head wall E 26.0'		
				Sighted from cor north through center to S ¼ cor		
				set white stone at center section 4"x6"x12" marked X		
				Mulberry tree E 21.5'		
				Lloyd Vrtiska Rodman		
				Orville D. Hom acting surveyor		
June 19 1963 for Estep Phillips	5	11	20	Took North fence as being correct.		
				Measured south 132' and set stone at edge of road being 33' from sec line. White stone		
				3"x 8"x 12" Marked X		
				Walnut Tree SW 4.0'		
				Tel pole SE 7.8'		
				Power pole SSE 65.0'		
				Measured W 265 from sec line and set stone		
				3"x 6"x 1' marked X		
				Sycamore S 52.0'		
				Elm Tree SE 104.9'		

SURVEYOR'S RECORD, JOHNSON CO., NEBRASKA.

For whom Surveyed	Town	Range	Sec	Description and Minutes of Survey	Acres	Remarks and Date
				Measured W 78' more and set stone yellow limestone 4"x5"x14" Marked X		
				Sycamore tree SE 88.3'		
				NAIL IN BOTTLE CAP IN Elm Tree NW 42.0'		
				NAIL IN BOTTLE CAP IN Walnut Tree SW 94.8'		
				Measured N 132' and set stone is fence yellow limestone 3"x4"x13" marked X		
				NAIL IN BOTTLE CAP IN Elm Tree W 9.3'		
				NAIL IN BOTTLE CAP IN Elm Tree E 21.7'		
				NAIL IN BOTTLE CAP IN Elm Tree SE 25.4'		
				Measured 225' W from center of road at NE cor Phillips Tract		
				white limestone 3"x8"x12" marked X		
				NAIL IN BOTTLE CAP IN Elm Tree N 3.4'		
				NAIL IN BOTTLE CAP IN Elm Tree NW 17.7'		
				NAIL IN BOTTLE CAP IN Oak Tree NE 14.1'		
				Wayne Phillips Rodman		
				Orville D. Howe acting surveyor		
June 26 1963 For Raymond Mawe	5	10	5	Found stone at NW cor Sec 5 Stone with 3/4" rod beside		
				NAIL IN BOTTLE CAP IN cor post N.W 34.0'		
				NAIL IN BOTTLE CAP IN power pole NW 46.8'		
				NAIL IN BOTTLE CAP IN cor post SE 36.0'		
				NAIL IN BOTTLE CAP IN Elm tree S 34.3'		
				Found 3/4" rod at NW cor Sec 3 T5-R10		
				NAIL IN BOTTLE CAP IN Power Pole NE 43.4'		
				NAIL IN BOTTLE CAP IN power pole SE 51.0'		
				NAIL IN BOTTLE CAP IN cor post SE 45.8'		
				NAIL IN BOTTLE CAP IN cor post SW 39.6'		
				NAIL IN BOTTLE CAP IN power pole NW 45.2'		
				Sighted Through and drove stakes along the west line mile		
				Orville D. Howe Acting Surveyor		

SURVEYOR'S RECORD, JOHNSON CO., NEBRASKA.

For whom Surveyed	Town	Range	Sec	Description and Minutes of Survey	Acres	Remarks and Date
John Berner and Don Baumester	5	11	27	Found stone at west 1/16 corner of the NW 1/4 of sec 27-5-11. said stone being discribed on Page 254 of this Book from which Nail in bottle cap in Tel pole N. 19.1' Nail in bottle cap in 3' Elm Tree E 78.05+ Measured south 443 feet and set white stone 14"x 7"x 4" Marked X 29.1' E of sec Line Nail in bottle cap in Tel pole N 70.6' Nail in bottle cap in Hackberry tree NE 31.6' Nail in bottle cap in tel pole S 55.6' Measured E 393 Feet. From point of beginning Measured E 393 Feet and set white Lime stone 10"x 8"x 4" marked X Nail in bottle cap in Elm tree E 61.3' Nail in bottle cap in walnut tree W 28.9' Nail in bottle cap in Pear tree NW 45.1' Measured south 443' feet to stone from west Set White Lime stone 7"x 5"x 03" marked X 2 Nails ~~in bottle cap~~ in Elm tree SW 33.2' 2 Nails in Hackberry tree NW 65.1' Barn south 118.2' Roger Berner rodman Orville D. Hoon Surveyor		
	1			1st stone has been graded out April 24 1964 Reset from ties New ties Nail in bottle cap in P pole S 1.0' Nail in bottle cap in Ash tree NNE 55.5'		

SURVEYOR'S RECORD, JOHNSON CO., NEBRASKA.

For whom Surveyed	Town	Range	Sec	Description and Minutes of Survey	Acres	Remarks and Date
Dwight Brad	6	12	4	At SE cor Sec 4 found spiker in corner post 64 ft apart. Took corner from them. At SW corner 4 used Tier to locate corner. Sighted and chained between. Distance 5296 ft. Set Stone in line with Hedge to South. Set Limestone 8"x10"x4" marked X. Nail in bottle cap in tel pole N 28.6'. Nail in bottle cap in Tel pole SE 65.4'. Nail in bottle cap in Power pole S 31.0'. Sighted to hedge half Mile N and drove stakes. Cornelius D Howe surveyor by appointment		Feb 29 1964
Virginia Jones and Kenneth Stinson	5	11	27	S Tinson is buying a tract of Land 264 ft E and W and 660 ft N and S from Mrs Jones. Said tract being Located just E of the Berner - Baumestler tract discribed on opposite page. Found stones on E side B and B tract but stone at SE corner was too far North. Re located and took New Ties as follows. Nail in bottle cap in Hackberry Tree NW 74.0'. Nail in bottle cap in Elm Tree W 29.2'. Nail in bottle cap in Pine Tree SW 39.8'. Nail in bottle cap in Mulberry Tree SW 67.9'. At SE cor Stinson Tract by sighting and Measuring south 217'. Stone white limestone 6"x6"x16" Marked X. Water hydrant NW 103.8'. Nail in bottle cap in Yard Light Pole NW 180.4'. Measured E 264' from stone at NE cor B-B Tract. Set White Limestone 2"x6"x12" Marked X. Nail in bottle cap in corner post W. " " " Elm Tree NW. Measured S 660' and E from 1st stone 264' set stone White Limestone 8"x7"x18" marked X. No ties. Cornelius D. Howe Surveyor	April 24 1964	

SURVEYOR'S RECORD, JOHNSON CO., NEBRASKA.

For whom Surveyed	Town	Range	Sec	Description and Minutes of Survey	Acres	Remarks and Date
Johnson County	5	11	28	Found spikes in Pavement at The N and NE corner Sec 28 Measured and sighted Mile and established 1/4 cor. Mile 5291' Long At N corner sec		August 5 1964
				NAIL IN BOTTLE CAP IN Tel pole NW 66.0'		
				NAIL IN BOTTLE CAP IN Tel pole SW 55.9'		
Nail at Center intersection 17.6' N of sec line	5th and Highway			NAIL IN BOTTLE CAP IN Corpost W 33.6'		
				NAIL IN BOTTLE CAP IN Corpost SE 81.5'		
NAIL IN BOTTLE CAP IN	curb	NE	32.4'	Rod at NE cor sec is 2' N and 3' W of center intersection		
NAIL IN BOTTLE CAP IN	curb	SW	32.2'	At 1/4 cor drove spike for corner.		
NAIL IN BOTTLE CAP IN	curb	NW	32.9'	NAIL IN BOTTLE CAP IN corner post S 29.4'		
NAIL IN BOTTLE CAP IN	curb	NW	32.4'	NAIL IN BOTTLE CAP IN Cor post N 53.3'		
				NAIL IN BOTTLE CAP IN Gatepost NE 76.0'		
				NAIL IN BOTTLE CAP IN Gatepost SW 38.5'		
				NAIL IN BOTTLE CAP IN iron pipe N 52.4'		
				Lloyd Wright rod man		
				Orville Hawe surveyor		
Johnson County	5	9	1/2	Found stone with rod on Top at 1/4 corner between sections 35 and 36 T6 R9		Oct 9 1964
				NAIL IN BOTTLE CAP IN Tel pole SE 39.6'		
				NAIL IN BOTTLE CAP IN Tel pole N 141.4'		
				NAIL IN BOTTLE CAP IN Tel pole SW 135.1'		
				Found stake on top of stone at 1/4 cor between sections 1 and 12 T5 R9		
				Nail in Power Pole SE 44.5'		
				Nail in Tel pole SW 63.4'		
				Nail in fence post NW 50.4'		
				Measured and sighted between and decided according to field notes		
				Drove 3/4 in pipe 39 in long at cor To 1 - 2 - 11 - 12 T5 R9		
				NAIL IN BOTTLE CAP IN p pole NE 50.7'		out
				NAIL IN BOTTLE CAP IN p pole SE 50.0'		
				NAIL IN BOTTLE CAP IN Tel pole SW ~~[illegible]~~ 48.0		
				NAIL IN BOTTLE CAP IN Tel pole NW 69.9		

May 14 1967

SURVEYOR'S RECORD, JOHNSON CO., NEBRASKA.

For whom Surveyed	Town	Range	Sec	Description and Minutes of Survey	Acres	Remarks and Date
Continued				X in south head wall	E	68.0'
				SE cor house	NW	150.6'
				Hedge running N	E	37.0'
				Hedge running E	N	37.0'
				Drove 3/4 in pipe 34" Long at cor 1-2 T4 R9 and 35-36 T6 R9		
				Geodetic Marker	NE	68.8'
				NAIL IN BOTTLE CAP IN Cor post	NE	5.09'
				NAIL IN BOTTLE CAP IN p pole	NW	47.1'
				NAIL IN BOTTLE CAP IN p pole	SW	44.8'
				NAIL IN BOTTLE CAP IN p pole	SE	52.0'
				Orville D. Hom	surveyor	
				Lloyd Vertiska	rodman	
Am McLaughlin and Glenn Baum	4	10	13	Found quarter stone on south side Sec. 13. Looked for the Sec cor but found Nothing. Used hedge at center Sec 14: Measured the mile and found it to be 5298' Devided according to field Notes. Drove pipe at S 1/16 cor and S 1/4 Section cor. Also at N End of 60' in S hedge sec 13 Tied ties as follows		Nov 12 1964
				From S 1/4 cor Sec. 13		Drove pipe at N end 80 but took no ties.
				NAIL IN BOTTLE CAP IN Cor post	S	27.2'
				NAIL IN BOTTLE CAP IN Cor. post	N	32.7'
				NAIL IN BOTTLE CAP IN Power pole	NW	73.1'
				NAIL IN BOTTLE CAP IN Tel pole	SW	118.9'
				From SW 1/16 cor:		
				NAIL IN BOTTLE CAP IN Power pole	NE	81.0'
				NAIL IN BOTTLE CAP IN Tel pole	SE	92.1
				NAIL IN BOTTLE CAP IN Catalpa Tree	SW	91.0'
				From Sec Cor NAIL IN BOTTLE CAP IN Power pole	SW	62.2'
				NAIL IN BOTTLE CAP IN Power brace pole	SE	80.3'
				NAIL IN BOTTLE CAP IN Power pole	NE	62.2'
				NAIL IN BOTTLE CAP IN Tel pole	NW	37.3'

Orville D. Hom Surveyor 6-5-1969

SURVEYOR'S RECORD, JOHNSON CO., NEBRASKA.

For whom Surveyed	Town	Range	Sec	Description and Minutes of Survey	Acres	Remarks and Date
Eugene Brall Nov 11 1964	5	11	27	Tried to follow Deed of Ed Walters and Harvey Barings but deds did not agree with property line Measured N 848' from 1/16 cor with line 27-5-11 to N side Walters tract. South side 100' south of N side Drive-road carries Walters tract On West side road runs 33' E of rock line From SW cor power pole SE 65.6' SE cor house SE 85.8' From NW cor Tract Power pole E 9.7' NW cor stops SE 105.4' O'neill D. Howe Surveyor L-S-104		
April 22 1965 For Johnson County	4	10	13-24	Found 1/4 stone on E side 24-4-10 2'4' below surface put 1/2" pipe		
	4	11	18-19	NAIL IN BOTTLE CAP IN Tel pole SW on top 35.7'		
				NAIL IN BOTTLE CAP IN Cor post W 37.5		
				NAIL IN BOTTLE CAP power pole SE 39.9'		
				NAIL IN BOTTLE CAP IN cor post E 34.2'		
				1/2" rod W 33'		
				1/2" rod E 31.7'		
				Found SE 1/4 cor put 5/8" bolt on top of buggy Axle on top 8/10		
				NAIL IN BOTTLE CAP IN Tel pole W 72.1'		
				NAIL IN BOTTLE CAP IN P pole NE 51.3'		
				Measured from 1/4 corner to hedge Line 1 mile N Distance 5294.8'. Decided and set 1/2" pipe for corner Sec 13-24 T 4 R 10 and 18-19 T 4 R 11. Pipe to be replaced by CC marker		
				NAIL IN BOTTLE CAP IN Cor post NE 47.6'		
				NAIL IN BOTTLE CAP IN Power pole SE 51.5'		
				NAIL IN BOTTLE CAP IN Tel pole SW 42.8'		
				NAIL IN BOTTLE CAP IN Power pole NW 50.9'		
				AT The intersection of Sec 15-14-22-23 T 4 R 10 found broken stone which were placed with pipe which is to be replaced with 4 1/2" CC marker		

SURVEYOR'S RECORD, JOHNSON CO., NEBRASKA.

For whom Surveyed	Town	Range	Sec	Description and Minutes of Survey	Acres	Remarks and Date
Johnson County Court	4	10	14-14 22.23	NAIL IN BOTTLE CAP IN Tel pole NE 41.8'		
				NAIL IN BOTTLE CAP IN cor post NW 38.4'		
				NAIL IN BOTTLE CAP IN power pole SW 51.0'		
				NAIL IN BOTTLE CAP IN cor post SE 58.7'		
				Orville D. Hom Surveyor L-S-104		
Mr Duncan Dillon March 8, 1966	6	11	1	Survey to devide the N.W. Quarter of Sec 1-6-11 Found stone at N 1/4 cor Sec 1. Took R.E.A Line for west side sectional - Measured W Sid. Quarter 2654.6 feet Decided and made each quarter mile 1328.8 and drove pipe 1 foot 33 feet south of R.E.A Line for the Line. Measured 1328.8 From R.E.A Line at south end and sighted Line at 80. Drove pipe at S.End Line From 1/4 corner		
				W. C. Sec. S 32.14'		
				NAIL IN BOTTLE CAP IN Power Pole N.W 53.1'		
				NAIL IN BOTTLE CAP IN Cor post N 30.9'		
				From Pipe at 1/4 cor.		
				NAIL IN BOTTLE CAP IN Power Pole NW 131.7'		
				NAIL IN BOTTLE CAP IN Power Pole NE 193.5'		
				Orville D. Hom Surveyor L-S-104		
Homer Dejmek	6	11	18	Dejmek owns the west 1/3 53 1/3A June 22 1966 of the NE 1/4 Sec 18-6-11		
				Survey was for the purpose of Locating south Line of Tract		
				Found 1/4 stone on N side 18-6-11		
				Nail in bottle cap in corpost N 23.5'		
				Nail in bottle cap in corpost S 24'1"		
				Found stone at SE 18-6-11		
				Nail in Power pole NE 48.5'		
				Nail in Power Pole SE 46.7'		
				Spike in Elm tree NW 56.8'		
				Looked for west corners but did not find R.E.A Ties		
				Took R.E.A Line on south and Measured Mile 5282'.		
				Devided and drove pipe at Cor on 18-6-11		
				Nail in bottle cap in Hedge tree NW 10.6'		
				Measured E side W 1/2 and drove pipe (cont)		

SURVEYOR'S RECORD, JOHNSON CO., NEBRASKA.

For whom Surveyed	Town	Range	Sec	Description and Minutes of Survey	Acres	Remarks and Date
Homer Dejnek (cont.)				Did not sight either side w/3 of A E'L 18-6-11		
				Orville D. Hawe L-S 104 (See page 439)		
Tiers furnished By Jack Evens	6	12	16	N W cor 16		
				Nail in bottle cap in Power Pole SW 43.3'		
				Nail in bottle cap in Corner Post SW 49.2'		
				Nail in bottle cap in Corner fence post going South SE 42.5'		
				Nail in bottle cap in fence post SE 46.0		
Lewis Laflin	4	9	5	Found rod at SE cor section 5 from State Tie March 19 1960		
				West edge bridge E 5.4.		
				Found 1" pipe at E ¼ cor Sec 5		
				Drove pipe on section line		
				South pipe 46' E of SE cor coming on Feb.		
		From		North pipe E wing highway Feb W 45.4'		
				& highway NW 67.0'		
				Orville D. Hawe L-S. 104		
Hoskins and associates	6	11	11	Found rods at the N W cor		April 11 1967
				block 4 Tomers Add to Cook		
				and SE Block 9 Original Town		
				and SW Block 3 Tomers Add		
				all in Cook. Measured and		
				sighted south and established the		
				N W corner 11-6-11. Drove spike in Pavement.		
				Found spike in Hub for southwest 14-6-11		
				Drove pipe. Sighted and measured for ¼		
				corner west side 11-6-11. Found stone at 14-6-11		
				From N W 11-6-11.		
				NAIL IN BOTTLE CAP IN Power Pole	SE	70.5
				NAIL IN BOTTLE CAP IN Power Pole	NE	48.4'
				NAIL [illegible] Large Elm Tree	SW	63.0
				NAIL [illegible] Corner post	SE.	42.5'
				S E corner base Sinclair Sign	NW	62.4.
				From SW 11-6-11		
				NAIL IN BOTTLE CAP IN Corner Post	SW	47.7'
				NAIL IN BOTTLE CAP IN Power Pole	SE	74.0'
				NAIL IN BOTTLE CAP IN Power pole	NE	67.0

SURVEYOR'S RECORD, JOHNSON CO., NEBRASKA.

For whom Surveyed	Town	Range	Sec	Description and Minutes of Survey	Acres	Remarks and Date
				Cont'd		
				[illegible]		Elm tree NE 109.9'
				[illegible]		Power Pole SE 47.0'
				NAIL IN BOTTLE [illegible]		Telephone Pole SE 45.4'
				NAIL IN BOTTLE [illegible]		Power Pole NE 66.4'
				From the 1/4 corner West side 14-6-11		
				NAIL IN BOTTLE CAP IN		Power Pole SE 37.1'
				NAIL IN BOTTLE CAP IN		Tel pole SW 109.0'
				[illegible] CAP IN		Tel Pole NW 50.4'
				SW corner E Bridge banister		N 214.5'
				Corner post (No nail in bottle cap)		E 30.4'
				From stone at west 1/4 14-6-11		
				NAIL IN BOTTLE CAP		Tel pole SW 61.2'
				NAIL IN BOTTLE CAP		Tel pole NW 92.5'
				NAIL IN BOTTLE CAP		Power Pole NE 65.0'
				NAIL IN BOTTLE CAP		Corner post W. 33.0'
				NAIL IN BOTTLE CAP		Corner post E 35.0'
				Lloyd Vrtiska		chainman
				Orville D. Hour		L-S-164
Johnson County	5	9	1	Found pipe at SW 1-5-9 frontier on page 430		May 16 1967
				Found rod on stone at SE 1-5-9		
				NAIL IN BOTTLE CAP IN		Power pole NE 47.8'
				NAIL IN BOTTLE CAP IN		Power pole SE ~~[illegible]~~ 45.0
				NAIL IN BOTTLE CAP IN		Tel pole SW ~~[illegible]~~ [illegible]
				Nail in corner post		NW ~~[illegible]~~ [illegible]
				Sighted between and drove stakes for R.O.W		
				Wm West rodman		
				Orville D. Hour L-S-164		
Henry Sanders	6	9	16	Found SE 16 frontiers and drove pipe at SW 16 Ties did not agree but based about. Sighted south side 16. At E 1/4 cor and ties and measured N class fence 1320'. Took R-E. [illegible] on East side notices and measured west 1320'. Drove pipe at N W corner of SE 1/4 SE 1/4 Section 16-6-9. See page 379 for tips		
				Charles Taylor rodman		
				Orville D. Hour L-S-164		

SURVEYOR'S RECORD, JOHNSON CO., NEBRASKA.

For whom Surveyed	Town	Range	Sec	Description and Minutes of Survey	Acres	Remarks and Date
For Johnson County AS CS Office	6	12	4	Survey of Proposed dam and Lake site. Located section Lines: At NW corner 16-6-12 Located corner from ties and drove pipe from which	7.682	June 6 1967

NAIL IN BOTTLE CAP IN Corner post SE 42.6'
NAIL IN BOTTLE CAP IN Fence post SE 50.3
NAIL IN BOTTLE CAP IN Power pole SW 40.3
NAIL IN BOTTLE CAP IN west end South bridge stringer SE 18.5
NAIL IN BOTTLE CAP IN West end North bridge stringer NE 22.0'

At south end mile took center intersection Measured N on section line 456.9'. Taking Section Line as North we went along following courses

1 S 53° 00' E 326.7'
2 N 25° 15' E 118.8
3 N 12° 35' W 272.9'
4 N 12° 20' E 245.9'
5 N 73° 53' E 360'
6 N 8° 55' W 221.2'
7 S 74° 03' W 224.5'
8 N 84° 24' W 269.2'
9 N 0° 02' W 140.4' which point is 35' south of E Mile Hedge
10 S 89° 35' W. 132.4 To section line
11 South along section line to point of beginning 848.6'

Emil Schreiner chainman
Orville D. Hoar L-S 104

SURVEYOR'S RECORD, JOHNSON CO., NEBRASKA.

For whom Surveyed	Town	Range	Sec	Description and Minutes of Survey	Acres	Remarks and Date
Merle Riensake and Fred Probst	5	11	4	Surveyed landing strip at old airside site. Found fence 964' south of North ¼ mile marker from E ¼ corner tract Measured south 1200' and East 210'. Drove wood stake at 4 corners strip. Sighted E and. Orville D Hom		June 14 1967 North ¼ Cor in fence
Myron Mason	5	10	28	Established the north and south quarter mile line through the southwest quarter section. Found spikes in pavement at south west corner 29-5-10 S ¼ corner 29-5-10 and SE 28-5-10. At SW 29 spike 11 North of center line of S ¼ cor 29- spike N in center line and at SE 28 it is 2' south of N edge pavement. Measured ¼ mile of S 29 2633' At S ¼ 28 took [illegible] Measured E ½ 28 2653' Located ¼ mile line. Drove iron pipes at head and middle. Also laid out a tract in SE 28 as follows: Commencing at a point 200 E and 54 85' N of the SW cor of SE ¼ 28-5-10. Thence E along N R.O.W. of Nebr 136 a distance of 208.75' Thence N 208.75'. Thence W 208.75'. Thence S 208.75' to point of beginning. Orville D. Hom LS-104		March 26 1968

SURVEYOR'S RECORD, JOHNSON CO., NEBRASKA.

For whom Surveyed	Town	Range	Sec	Description and Minutes of Survey	Acres	Remarks and Date

SURVEYOR'S RECORD, JOHNSON CO., NEBRASKA.

For whom Surveyed	Town	Range	Sec	Description and Minutes of Survey	Acres	Remarks and Date
Mrs Helen Dillion	6	11	1	Laid off an acreage in the south west corner of the N w ¼ Sec 1-6-11. Tract 5 07.5' N and South 3 48.5' E and W. At ¼ corner side section drove pipe from which Nail in bottle cap in Locust tree is W 23 feet 3 inches. Drove pipe at N w corner section on section line. At N E corner steel posts. At SE corner hedge posts. Orville D. Howe L-S-104	4	August 24 1967
Keith Campbell	5	11	27	Survey in The N W quarter of Sec 27-5-11. The rods at the N w cor of Walters Tract described on page 432 in book. Reset same by measuring South 472' from section corner and 89.8' from corner house. Measured E 175'; N 74' W 179' and drove pipes at corners. From N W cor walters Tract N E corner house SE 89.8' SE corner house NE 84.0' P Pole N 3.8' From 175' E SE corner house NW 56.0' NE cor. house SW 65.5		August 29 1967
				From 74' N power pole N 5.0' N W corner house SE 76.74' From 74' N of Pole NE corner house SW 54.0' Orville D. Howe L-S-104		
Tomek Dejmek	6	11	18	Relocated SE cor W 1/3 NE ¼ 18-6-11. Measured Mile and Found distance to be 52 92'. Decided and found corner to be in creek. Measured E from center section 880'. Sighted line and drove pipe on line 48' W of true corner. Turned 90° angle at corner and drove pipe on line 43.2' south. Drove pipe on line to north. Pipe mentioned on page 434 was the far south		
				Orville D. Howe L-S-104		

SURVEYOR'S RECORD, JOHNSON CO., NEBRASKA.

For whom Surveyed	Town	Range	Sec	Description and Minutes of Survey	Acres	Remarks and Date
Pawnee County	4	10	35	Located the corner at Section 35-36-T4 and 1-2-T3 R10 Drove pipe to mark corner. From which: Nail in bottle cap in corner post SE 50.6 Nail in bottle cap in Corner post NE 50.7 Nail in bottle cap in Fence post NW 93.7 Nail in bottle cap in Telephone pole SW 46.7' Lloyd Kptizka chain man Orville R. Howe L-S-L 04		Nail in bottle cap in power pole NW 49.6 Nail in bottle cap in corner post SW 36.3 Nail in bottle cap in power pole ENE 192.6'
Robert Taggert	5	9	35	Found Tie at NW 35 Measured E 132.5' and came to State ROW Marker. Sighted to post at S end 1/4 mile line Drove stake Orville R. Howe L-S-L 04		April 6 1968
Johnson County	5	9	5,6 7,8. 17	Located NW cor T5-R9 from Tier and drove pipe Took additional Tie as follows. NAIL IN BOTTLE CAP IN Cor post NW 51.0' Located SW 17 T5-R9 From Tier. Drove pipe Took Ties as follows: NAIL IN BOTTLE CAP IN power pol - W 46.7 NAIL IN BOTTLE CAP IN power pole NE 74.8 NAIL IN BOTTLE CAP IN Corner post SE 46.7' NAIL IN BOTTLE CAP IN Tel pole NW 44.0' NAIL IN BOTTLE CAP IN Cornerpost NE 47.2' NAIL IN BOTTLE CAP IN North Gate post NE 60.8' NAIL IN BOTTLE CAP IN East Gate post SE 64.9' NAIL IN BOTTLE CAP IN Cornerpost NW 77.2' NAIL IN BOTTLE CAP IN West Gatepost NW 70.3' Measured and sighted between and set corners and drove pipes.		May 27 1968

SURVEYOR'S RECORD, JOHNSON CO., NEBRASKA.

For whom Surveyed	Town	Range	Sec	Description and Minutes of Survey	Acres	Remarks and Date
Continued	5	9	5-6-7-8	At west ¼ corner 5-5-9		
				NAIL IN BOTTLE CAP IN Fencepost W SW 37.0'		
				NAIL IN BOTTLE CAP IN Tel pole NW 150.9'		
				South east corner Headwall NW 88.5'		
				At South ¼ corner west side 5-5-9		
				NAIL IN BOTTLE CAP IN power pole SW 44.5'		
				NAIL IN BOTTLE CAP IN power pole NE 57.3'		
				NAIL IN BOTTLE CAP IN Tel pole SE 45.3'		
				NAIL IN BOTTLE CAP IN Brace pole NW 39.7'		
				NAIL IN BOTTLE CAP IN Tel pole NW 69.8'		
				At SW corner 5-5-9		
				NAIL IN BOTTLE CAP IN power pole SSW 121.9'		
				NAIL IN BOTTLE CAP IN Tel pole SSE 111.6'		
				NAIL IN BOTTLE CAP IN Fencepost W 28.7'		
				South edge Bridge N 189.3'		
				At North ¼ corner west side 8-5-9		
				NAIL IN BOTTLE CAP IN power pole NE 73.6'		
				NAIL IN BOTTLE CAP IN Tel pole E 62.0'		
				Guy wire anchor ENE 43.3'		
				At S.E. corner of NW¼ of NW¼ of 8-5-9		
				NAIL IN BOTTLE CAP IN Corner post E 8.3'		
				NAIL IN BOTTLE CAP IN Power pole NW 27.4'		
				Guy wire anchor NE 28.5.		
				Lloyd Vatiska Rodman		
				Orville D. Horn Surveyor L-S-104		
Walter Forke	4	9	24	Found corner of NE 24-4-9		May 25 1968
				Concrete marker 46.1' NW		
				SW and SE from stone		
				Orville D. Horn L-S-104		

SURVEYOR'S RECORD, JOHNSON CO., NEBRASKA.

For whom Surveyed	Town	Range	Sec	Description and Minutes of Survey	Acres	Remarks and Date
Ivan Lamb	5	9	6	Found pipe for corner of		June 1 1968
				SW 6-5-9. Ties as follows:		
				Nail in Power pole NW	60.6'	
				Nail in Telephone pole NW	85.0'	
				Nail in Telephone pole SW	44.1	
				Power Line East	28.'	
				Found pipe for corner of NW 6-5-9		
				Ties as follows.		
				NAIL IN BOTTLE CAP IN corner post	N 33.7'	
				NAIL IN BOTTLE CAP IN south gatepost	SSW 56.6'	
				NAIL IN BOTTLE CAP IN corner post	SW 55.6'	
				NAIL IN BOTTLE CAP IN west gatepost	NW 43.4	
				Grader blade	NW 46.7'	
				Measured and sighted North 1609.7'		
				Measured and sighted East side section between		
				Corners recorded on page 440		
				Measured and sighted between points.		
				Measured south and Located south 1/4 corner		
				and north 1/4 corner on center line section, Drove		
				pipes over corners and Took Ties as follows:		
				From south 1/4 corner		
				NAIL IN BOTTLE CAP IN brace post	SSW 13.6'	
				NAIL IN BOTTLE CAP IN corner post	SW 17.5'	
				From corner 1/4 mile north has here.		
				NAIL IN BOTTLE CAP IN Locust Tree	W 9.1'	
				NAIL IN BOTTLE CAP IN Locust tree	NW 24.0'	
				Pipe	SE 46.7'	
				Orville D. Hove L.S. 104		
				From Gage county 1942 NE 29-5-8 which is		
				NW 19-5-9.		
				Large Granite stone		
				Red Granite in Fence corner	NE. 43.5	
				Re Bar	SE 46.6'	
				Re Bar	NW 46.6'	
				Fence line	E 31.0'	

SURVEYOR'S RECORD, JOHNSON CO., NEBRASKA.

For whom Surveyed	Town	Range	Sec	Description and Minutes of Survey	Acres	Remarks and Date
Elmer Rowe and Homer Dejmek	6	11	18	Surveyed The East side of The West 1/2 of The west 1/2 of The South East 1/4 of Sec 18-6-11 Measured East 660' from the West side of The SE 1/4 sec 18-6-11 Drove pipes at both ends of The line and at The center. No ties. Orville D. Hoar L-S-104		June 13 1968 Weather very hot and windy
Ties set by George Smith Otoe County Surveyor	6	10	4	NE corner. Found 1½" pipe with Rebar in center Ties as follows Spike in Power pole SW 46.5 Spike in Power pole SE 66.5 Spike in Pole on 15" oak tree 60' Southwest metal tube SW 24.6' SE end metal Tube SE 28.5' Witness cor W 46.5' Witness cor NE 73.4'		Nov 26 1968
Lee Smedley	5	11	26	A tract of Land in the NE corner 26-5-11. Found Corners at NE and N 1/4 from ties by State Highway dept At NE cor Nail in Power pole NW 74.3' Nail in corner post NE 75.1' Nail in Tel pole SE 84.5' NE cor Row marker SW 84.5' Valve in Pavement 7.4' North of C At N 1/4 corner Nail in post NE 85.4' Nail in T pole SE 75.4' NW cor Row marker S 73.4' Top wood tube SW 45.6' Valve 4.2' North of C	7.63	May 4 1969 At E 1/4 corner found stone described on page 344 Took Ties as follows; Nail in bottle cap in cor. post W 72.4 Nail in bottle cap in Hedge tree E 76.6' Nail in bottle cap in Tel pole NW 58.5 Cont on page 445

SURVEYOR'S RECORD, JOHNSON CO., NEBRASKA.

For whom Surveyed	Town	Range	Sec	Description and Minutes of Survey	Acres	Remarks and Date

CLARK &
ENERSEN
OLSSON
BURROUGHS
& THOMSEN

ARCHITECTS · ENGINEERS · PLANNERS

PRINCIPALS
KENNETH B. CLARK
L. A. ENERSEN
JOHN E. OLSSON
MAX A. BURROUGHS
CHARLES L. THOMSEN
ALBERT C. HAMERSKY
W. D. SCHLAEBITZ
ASSOCIATES
HAROLD L. TARR
CARL W. BODENSTEINER
CHARLES L. LEIDER

1515 SHARP BUILDING
LINCOLN, NEBRASKA 68508
TELEPHONE 402 477-9291

231 SOUTH LOCUST STREET
GRAND ISLAND, NEBRASKA 68801
TELEPHONE 308 384-8122

November 22, 1968

Mr. Wayne McCoy
Johnson County Clerk
Tecumseh, Nebraska 68450

Re: Johnson County
Nursing Home Survey
Tecumseh, Nebraska

Dear Mr. McCoy:

Enclosed is a plat of the referenced survey bearing my engineering and landsurveyor's seal. Please record this survey in the files of the Johnson County Surveyor.

Yours very truly,

Carl W. Bodensteiner
For the Firm

CWB:cal

Enclosure

444-A

LEGAL DESCRIPTION

Commencing At The SW Corner, Section 21 T5N R11E Of The 6TH Principal Meridian, Running East Along The South Section Line Of Said Section A Distance Of Twelve Hundred Seventy Two And Forty Seven Hundreths Feet (1272.47), Running Thence North At An Angle Of Ninty Degrees And Seven Minutes (90° 07') Left With The Last Previously Described Line A Distance Of Nine Hundred Feet (900.00') To A Point Of Beginning: Running Thence West At An Angle Of Eighty Nine Degrees And Fifty Three Minutes Left (89° 53') With The Last Previously Described Line A Distance Of Three Hundred And Twenty Eight And Eighty Seven Hundreths Feet (328.87'); Running Thence North At An Angle Of Eighty Nine Degrees And Fifty Three Minutes Right (89° 53') With The Last Previously Described Line A Distance Of Four Hundred Twenty And Thirty Hundreths Feet (420.30'); Running Thence East At An Angle Of Ninty Degrees And Seven Minutes Right (90° 07') With The Last Previously Described Line A Distance Of Four Hundred Ninty Seven And Seventy Five Hundreths Feet (497.75'); Running Thence South At An Angle Of Eighty Nine Degrees And Fifty Three Minutes Right (89° 53') With The Last Previously Described line A Distance of Four Hundred Twenty And Thirty Hundreths Feet (420.30'); Running Thence West At An Angle of Ninty Degrees And Seven Minutes Right (90°07') With The Last Previously Described Line a Distance of One Hundred Sixty Eight And Eighty-Eight Hundreths Feet (168.88') To The Point of Beginning. This Tract of Land Contains 4.80 Acres More or Less And is Located in Sec. 21, T5N, R11E of The Sixth Principle Meridian, Johnson County, Nebraska.

SURVEYOR'S CERTIFICATE

I Hereby Certify That I Have Accurately Surveyed The Tract Of Land Shown On This Plat, And Set Iron Pipes Where "O" Indicates. All Dimensions Shown On This Plat Are In Feet And Decimals Of A Foot. And Angles Are In Degrees And Minutes. The Tract Is Located In Section 21, T5N, R11E, of The Sixth Principle Meridian, Johnson County, State of Nebraska

Survey Completed
October 3, 1968

Carl W. Bodensteiner
Carl W. Bodensteiner
E-2343 L.S. 248



FILED
at _____ o'clock _____ M.
NOV 25 1968
Johnson County Clerk
By _____ Deputy

444-B



Date	Revised	Description

JOHNSON COUNTY NURSING HOME

TECUMSEH, NEBRASKA

Scale 1" - 100' Date October 1968

Drawn By G. R. W.

Checked By R. L. J.

Approved By C. W. B.

Drawing No. 22216 Proj. No. 145-68

Sheet 1 of 1

SURVEYOR'S RECORD, JOHNSON CO., NEBRASKA.

For whom Surveyed	Town	Range	Sec	Description and Minutes of Survey	Acres	Remarks and Date
Leo Sindlg	5	11	26	Sighted East side N ½ of Section 26: Set point 77.8' south of section corner. Set point 5610 south of section corner. Measured West 688.0' and set point. N to south Row Line Highway no 136. Measured west from section Line 688.0' and drove pipe for NW corner of tract. Corrected SW corner Tract and drove pipe. Drove pipe at NE and SE corners Tract. Took Ties as follows: From NE corner Tract: NE corner Row Marker W 32.6 NW corner Row Marker E 32.8' Sec corner N 77.8' From SE corner Tract: Nail in bottle cap in Corner post NE 58.7' Nail in bottle cap in Corner post W 29.7' Nail in bottle cap in Telephone pole NW 42.7' Actual Tract is 483.3' N and S 688.0' E and W Orville P. Howe L-S-104		May 4 1964 ~~March 26 1964~~
Tecumseh Golf Club	5	11	31	Found ¼ corner N side 31-5-11 Hedge N 11': Fence E 8.4' NAIL IN BOTTLE CAP IN Brace N 4.9' NAIL IN BOTTLE CAP IN Corner post NE 9.5' NAIL IN BOTTLE CAP IN Nath gate post NE 20.8' NAIL IN BOTTLE CAP IN Elm Tree E 1.4 At NE corner section used Ties. Measured 2653.5'. Decided and drove 1" pipe for ¼ corner NAIL IN BOTTLE CAP IN Locust tree NE 48.0' NAIL IN BOTTLE CAP IN Hackberry Tree NW 57.4' NAIL IN BOTTLE CAP IN Walnut Tree SW 88.0' Measured land North of Badger Branch 1963 Arnold Vrtiska Rodman Orville Howe L-S-104		NOV 5 1969

SURVEYOR'S RECORD, JOHNSON CO., NEBRASKA.

For whom Surveyed	Town	Range	Sec	Description and Minutes of Survey	Acres	Remarks and Date
Howard Wilkson	4	9	21	AT SE 21-4-9 Ties		Feb 11 1970
				Furnished by County Engineer		
				Nail in Tel pole SE 54.35		
				Nail in corner post NE 44.7'		
				Nail in Power Pole NW 44.7'		
				Only Tel pole to SE had Nail. Did not dig for corner		
				but started from point where ties crossed.		
				AT SW 19-4-9 Ties gone but dip needed located		
				iron at center intersection. Dug 3' deep and found iron		
				Drove pipe to surface. Ties as follows:		
				NAIL IN BOTTLE CAP IN corner post NE 37.7'		
				NAIL IN BOTTLE CAP IN corner post NNW 38.8'		
				Spike in corner post WNW 52.4'		
				Sighted random line 3 miles and corrected S side 21-4-9		
				Drove pipe at SW 21-4-9 took ties as follows:		
				NAIL IN BOTTLE CAP IN corner post NE 96.1'		
				NAIL IN BOTTLE CAP IN Double cottonwood tree NE 97.0'		
Drove wooden stakes				NAIL IN BOTTLE CAP IN corner post NW 58.5'		
along line between 21 and		28	17	I bolt in E end c c Tube E 17.7'		
Johnson County	4	12	32	Located 1/4 corner between 33-32 T4 R12 from hedge		
			33	corner: Drove pipe and took tie as follows Feb 21-23 1970		
			30			
			29			
			31	NAIL IN BOTTLE CAP IN Tel pole W SW 37.4'		
				NAIL IN BOTTLE CAP IN corner post W 32.8'		
				NAIL IN BOTTLE CAP IN Corner post E 34.1'		
				NAIL IN BOTTLE CAP IN Fence post NW 37.6'		
				NAIL IN BOTTLE CAP IN Fence post W. 58.6'		
				NAIL IN BOTTLE CAP IN Fence post SE 40.9'		
				NAIL IN BOTTLE CAP IN Power pole SE 123.7'		
	4	12	29	Found rod at NW 30-4-12 Took more ties		
				NAIL IN BOTTLE CAP IN Tel pole SW. 43.2'		
				NAIL IN BOTTLE CAP IN Tel pole NW 97.9'		
				NAIL IN BOTTLE CAP IN Power pole NE 56.6'		
				NAIL IN BOTTLE CAP IN Tel pole SE 87.4		
				West end Tube SW 32.8'		
				E end Tube SE 34.0'		

SURVEYOR'S RECORD, JOHNSON CO., NEBRASKA.

For whom Surveyed	Town	Range	Sec	Description and Minutes of Survey	Acres	Remarks and Date
Johnson County Corl.				Located 1/4 corner between 29-30	4-12	Feb 23 - 1870
				from hedge corner Drove pipe		
				NAIL IN BOTTLE CAP IN Tel pole		SE 41.6'
				NAIL IN BOTTLE CAP IN Tel pole		NW 64.1'
				NAIL IN BOTTLE CAP IN corner post		E 40.5'
				NAIL IN BOTTLE CAP IN corner post		W 33.0'
				E end Tube	E	23.8'
				W end Tube		W 26.0'
				Located NE corner 30-4-12 by measuring Drove pipe		
				NAIL IN BOTTLE CAP IN power pole		NE 38.1'
				NAIL IN BOTTLE CAP IN Tel pole		SE 47.3'
				NAIL IN BOTTLE CAP IN Tel pole		SW 47.6'
				NAIL IN BOTTLE CAP IN Gate post		WSW 62.6'
				N end Tube		NE 27.0'
				S end Tube		SE 38.8'
				Located SE corner 31-4-12 by sighting from south: Drove pipe		
				NAIL IN BOTTLE CAP IN Corner post		NW 47.6'
				NAIL IN BOTTLE CAP IN Corner post		NE 38.1'
				NAIL IN BOTTLE CAP IN Fence post		NE 47.6'
				NAIL IN BOTTLE CAP IN corner post		SE 41.2'
				NAIL IN BOTTLE CAP IN Stump		NW 46.2'
				3/4" pipe		NE 39'9"
				E end Tube		S 33.5'
				W end Tube		SW 39.9'
				SW corner 29-4-12 stake tiles iron at corner		
				Nail in corner post	NW	76.3'
				Nail in Power pole	NE	52.8'
				Nail in Tree	SE	58.2'
				Nail in 24" Tree	SW	87.0'
				SE corner 29-4-12		Grader blades stamp, tiles buried
				Nail in Tel Pole	NE	42.0'
				Nail in Power pole	SE	56.4'
				Nail in Tel pole	SW	58.4'
				Nail in Top post	NW	53.8'
				Lloyd Vrtiska Redman		
				Orville Dittman L-5164		

SURVEYOR'S RECORD, JOHNSON CO., NEBRASKA.

For whom Surveyed	Town	Range	Sec	Description and Minutes of Survey	Acres	Remarks and Date
Johnson County	4	12	28-33 29-32	Located The quarter corners between Secs 28-33 and 29-32 T 4-12 For the quarter corner between 28-33 Sighted between Section corners and set 1/4 corner on Line. Drove pipe and took ties as follows: NAIL IN BOTTLE CAP IN corner post N 35.9' NAIL IN BOTTLE CAP IN fence post N 82.8' NAIL IN BOTTLE CAP IN Gate post NW 38.0' NAIL IN BOTTLE CAP IN corner post S 32.0' At The quarter corner between 29-32 road map shows highway to have been Located on section Line and REA Line to be 33' south of 1/4 corner. Drove pipe for corner according To This which puts The corner 32' South of Streight Line. Took ties as follows: NAIL IN BOTTLE CAP IN corner post S 33.0' NAIL IN BOTTLE CAP IN Ash Tree S 62.4' NAIL IN BOTTLE CAP IN corner post N 55.7' O wilk D. Hove L.S. 164		Feb 27 and March 3 1970
Al Stewart	5	11	20	From SE corner of The NE¼ of Section 20-5-4 Measured N 513'; Thence West 171'; Thence N 15; Thence west 1140'. At This point Found Concrete block marking corner but drove pipe also. Thence south 231'; Thence East 1000'; Thence North 132'; Thence East 131'; Thence south 30'; Thence East 154 to west side of road. Drove pipes at corners. At start pipe is 33' west of section Line From pipe at SE corner NAIL IN BOTTLE CAP IN Tract Telephone pole N 17.6' East edge water meter W 6.4' Lloyd Urtirke rod man O wilk D. Hove L.S. 164		March 3 1970
Johnson County	4	12	30/31	Sighted Between section corners and drove 5/8" Re bar on Line for 1/4 corner between 30-31-4-12: From which: Nail in Power pole NE 64.4'		March 17 1970

SURVEYOR'S RECORD, JOHNSON CO., NEBRASKA.

For whom Surveyed	Town	Range	Sec	Description and Minutes of Survey	Acres	Remarks and Date
Continued				Nail in top corner post	N	36.45'
				Nail in top fence post	SE	37.44'
				2 Line stones south 4.92'		Distance to middle of stones
				Orville D. Howe L-5-164		
Johnson County	4	12	33	Located SE corner Sec 33-4-12		March 24 1970
				By chaining from NE 33 and SE 34: From NE 33 26344 to half mile. Then south Half mile same. From SE 34 to Half mile 33 total 79.10' Divided and drove pipe for corner From which.		
				NAIL IN BOTTLE CAP IN	Corner post	NW 36.5'
				NAIL IN BOTTLE CAP IN	Corner post	SW 42.2'
				NAIL IN BOTTLE CAP IN	Corner post	SE 38.6'
				NAIL IN BOTTLE CAP IN	Corner post	NE 44.4'
				Lloyd Vrtiska Rodman		
				Orville D. Howe L-5-164		
Oral Vermeer	5	9	2	From west ¼ corner Sec 2-5-9		April 2 1970
				Measured south 660' and drove pipe from which:		
				NAIL IN BOTTLE CAP IN	Tel pole	SE 54.6'
				NAIL IN BOTTLE CAP IN	Tel pole	NE 110.0'
				NAIL IN BOTTLE CAP IN	post	NW 44.2'
				From SW cor 2-5-9 East 1320'		
				Sighted to SE cor of The SW ¼ of The NW ¼ of 2-5-9.		
				Measured 660' Drove steel post.		
				Drove post on line to south and to west		
				Orville D. Howe L-5-164		
Ivan Guenther	5	11	2	Located NW corner 2-5-11		May 14 1970
				From tiles and drove pipe for corner		
				Grader blade	NE	52.4'
				2 spikes in P Pole	SE	52.4'
				Nail in Bottle cap in cor post	NW	5.4'
				Nail in Bottle cap in top post	SW	5.0'
				Measured south 550'; East 550'; North 550' W 550'		
				drove posts on line and at SE cor Tract		
				Orville D. Howe L-5-164		

SURVEYOR'S RECORD, JOHNSON CO., NEBRASKA.

For whom Surveyed	Town	Range	Sec	Description and Minutes of Survey	Acres	Remarks and Date
Nor For Omaha Public Power District	5	11	20	Found rod for corner of N		Nov 18-20 1970
				W 20-5-11		
				Rod N 32.8		
				Rod SW 47.52		
				Nail in corner post NW 45.4		
	5	11	7	Located SE 7-5-11 By		
				Measuring Between corner posts 66' Drove pipe		
				NAIL IN BOTTLE CAP IN Top Cor post W 32.9'		
				NAIL IN BOTTLE CAP IN Brace post W SW 35.0		
				NAIL IN BOTTLE CAP IN Top Cor post E 32.3'		
				NAIL IN BOTTLE CAP IN Top Brace post E NE 34.0'		
	6	11	6	Located NE 6-4-11 By chaining and sighting from South		
				NAIL IN BOTTLE CAP IN Cor post E 33.4'		
				NAIL IN BOTTLE CAP IN Tel pole SE 34.5'		
				NAIL IN BOTTLE CAP IN Tel pole NW 56.47		
				NAIL IN BOTTLE CAP IN P pole NE 56.85		
				BM Spike in P pole SW 48.7'		
				Cor post SW 47.4'		
				Orville D Hom L-S. 104		
For R.L. Rickman et all	4	9	4	Located N W cor 4-4-9 From Tie March 24 1971		
				Drove pipe		
				Nail in Bottle cap in Power pole SE 49.7'		
				Nail in Bottle cap in Cor post SW 49.9'		
				Found pipe for E 1/4 Cor; Sighted Line and		
				drove stakes		
				Orville D Hom L-S 104		
For Sedlack Bros	5	9	34	Found rod for W 1/4 Cor 34-4-9		Feb 18 and March 30 1971
				NAIL IN BOTTLE CAP IN Fence post NE 31.6'		
				NAIL IN BOTTLE CAP IN [illegible] SE 48.1'		
				NAIL IN BOTTLE CAP IN [illegible] W 26.0		
				Rod E 33.0'		
				Used Ties at S 1/16 Cor and chained and sighted south and so		
				Located SW Cor 34-4-9 Drove pipe about 200' south		
				of Yankee Creek		

SURVEYOR'S RECORD, JOHNSON CO., NEBRASKA.

For Whom Surveyed	Town	Range	Sec	Description and Minutes of Survey	Acres	Remarks and Date
				NAIL IN BOTTLE CAP IN Hackberry tree ENE 27.8'		
				NAIL IN BOTTLE CAP IN " " NNW 32.7'		
				NAIL IN BOTTLE CAP IN Mulberry tree SSE 14.1'		
				Ran position line to SE 344.4. Did not find corner stake but		
				used ties and took point 1.0' N of fence cor		
				Drove stake on west ¼ mile		
				Oswald D. Hove L-5104		
Bob Hall representing Lincoln Bank	4	11	29	Found west ¼ stone 29-4-11		April 5 1971 and 12
				at intersection Bl. Nail S and E and W		
				Fence Corner E. 1.0'		
				Found stone at NE 29-4-11 Took ties as follows: Drove pipe with		
				Nail in bottle cap in cor post W stake		
				Nail in bottle cap in Power pole SW 90.1'		
				Nail in bottle cap in Tel pole SE 43.1'		
				Nail in bottle cap in Cor. post NE 64.4'		
				Nail in bottle cap in bridge pile SE 26.0'		
				Found N ¼ corner stone 29-4-11		
				Measured mile and half Distance 7820' exactly what it should be		
				Divided. Measured from W ¼ stone N to Hedge at center 29-4-11		
				Distance 5312.5' Divided and drove pipe for NW 29-4-11		
				Took Ties:		
				Nail in bottle cap in oak tree E 30.2'		
				Nail in bottle cap in cor post E 17.5'		
				Nail in bottle cap in Fence post W 20.0'		
				Nail in bottle cap in cor post S 25.0'		
				Drove pipe for SE cor w ½ of NW ¼ 29-4-11. in Hedge E and W		
				at S end fence to N.		
				Nail in bottle cap in Hedge tree E 11.0		
				Nail in bottle cap in Hedge tree W 10.0		
Oswald D. Hove L-5104 and Kraft pedmon				Nail in bottle cap in Locust tree NE 23.5'		
				Drove pipe for NE cor w ½ of NW ¼ 29-4-11 Pipe on right		
				Bank creek. First Two ties across creek		
				Nail in bottle cap in fence post E 48.6' Fence cor S 22.5'		
				Nail in bottle cap in fence post SE 70.8		
				Nail in bottle cap in Hackberry tree W 42.8		
				Nail in bottle cap in Hackberry tree NW 87.6'		

SURVEYOR'S RECORD, JOHNSON CO., NEBRASKA.

For whom Survayed	Town	Range	Sec	Description and Minutes of Survey	Acres	Remarks and Date
Spring Creek Watershed District	6	12	29			April 6-13-14-15 1971

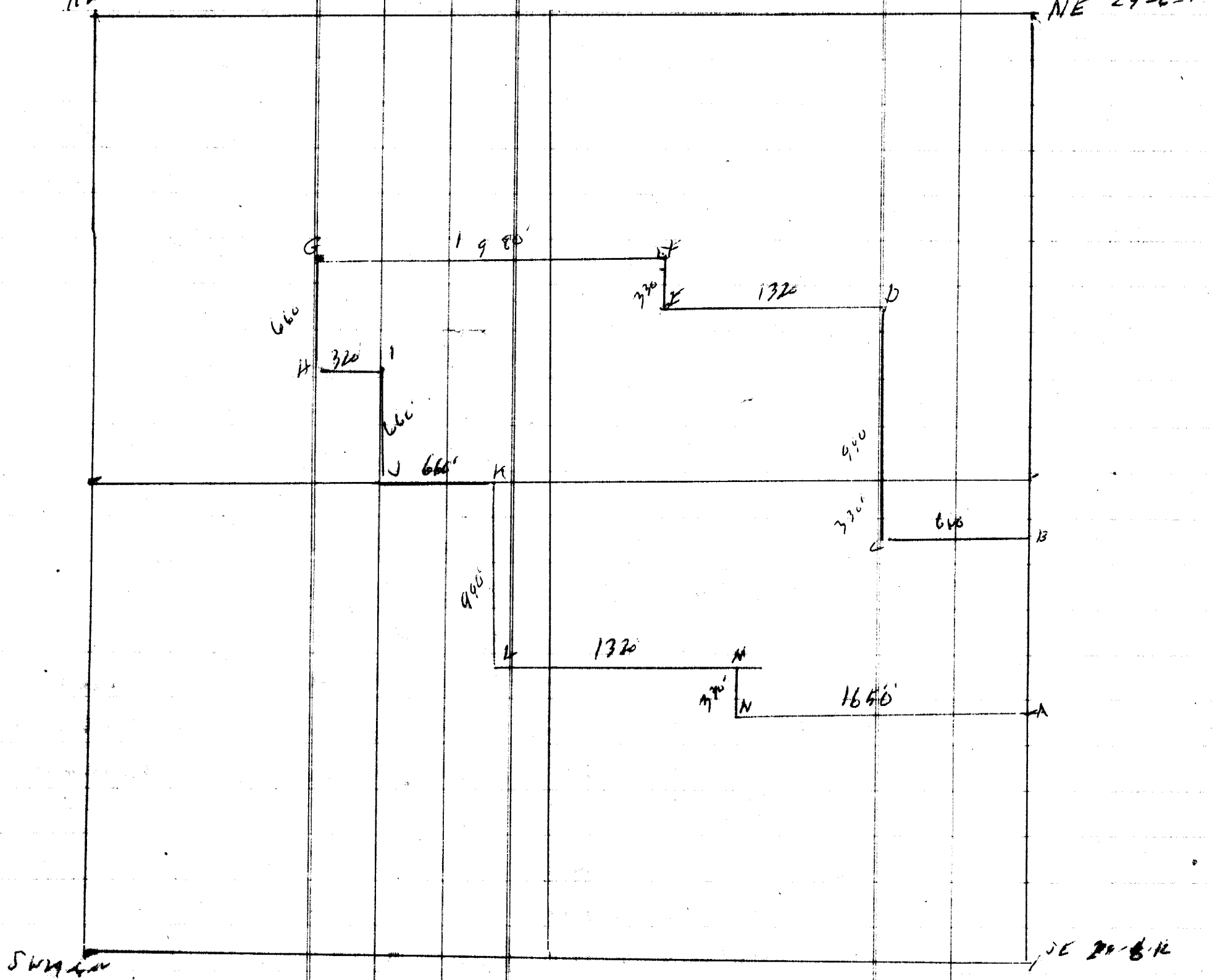

Locate Tract as mapped. Drive stakes at corner marked to be replaced with iron pipes and posts.

Wilbur F Hibbs Chairman

Dennis Caplan Jr

Donald D. Hawe L-5-164

SURVEYOR'S RECORD, JOHNSON CO., NEBRASKA.

For whom Surveyed	Town	Range	Sec	Description and Minutes of Survey	Acres	Remarks and Date
Ivan Gunther	5	12	32	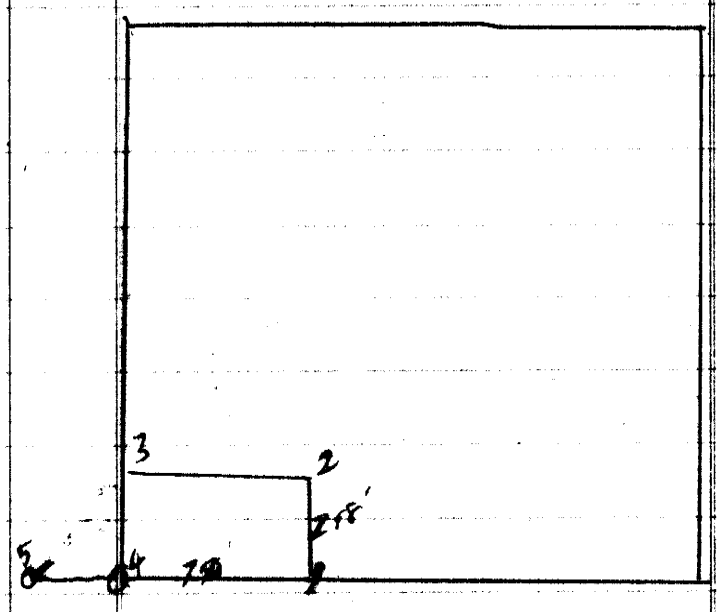	5.1	Jan 20 1972
					Found	rod marking SW corner Sec. 12
						at 4 from ties on page 4 19
						At 5 found rod but ties
						did not match. Took new ties
						as follows
						Nail in bottle cap in Telpole NE 44.6'
						Nail in bottle cap in corpost SE 50.0'
						Nail in bottle cap in Tel pole SE 120.9'
						Nail in bottle cap in power pole SW 111.5'
				Sighted from 5 to 1 measured 790' and drove pipe. Took ties		
				as follows: Nail in bottle cap in Tel pole NW 77.6'		
				Nail in bottle cap in Corpost SE 38.0'		
				Nail in bottle cap in Corpost NW 67.0'		
				Located 2 - 3 298' North of 1 - 4. There may be more		
				South: At 2 no ties. At 3 drove pipe. In fence 32' E of		
				corner and 67' N of power pole.		
				Ivan Gunther }		ct air man
				Ed Kytol }		
				O. Wille D. Horne		L-S-164
Lourin Berg	6	10	28	Located both south corners		Feb 1 1972
				and drove pipe to mark them.		Took Ties as follows:
				From SE cor 28-6-12		
				Nail in bottle cap in corner post		SE 57.2'
				Nail in bottle cap in corner post		NE 46.9'
				Nail in bottle cap in brace post		NE 57.0'
				Nail in bottle cap in Corner post		NW 58.5'
				Nail in bottle cap in Corner post		SW 50.0'
				From SW cor 28-6-12		
				Near point C.C. headwall		NE 30.2'
				" " " "		SW 30.2'
				" " " "		NW 30.0'
				" " " "		SE 30.0'
				Lloyd Vrtiska		Rod man
				Orville D. Horne		L-S-164

SURVEYOR'S RECORD, JOHNSON CO., NEBRASKA.

For whom Surveyed	Town	Range	Sec	Description and Minutes of Survey	Acres	Remarks and Date
Spencer Marquel	6	9	4	Started from the South West	3.41	May 4 1971
				corner of Sec 4-6-11. Found		
				Tiles. Measured E 2660 To		
				Half mile fence; E 1320 To SE		
				corner 4-6-11. Took Hedge		
				fence S side road Measure N 73'		
				Drive pipe for SE cor 4-6-11		
				Nail in bottle cap in ground	NE	36.0'
				Nail in bottle cap in concrete	NE	70.8'
				Center of West Tube	E	58.4'
				Center of East Tube	E	63.4'
				Measured West N 300		
				N 495'		
				Opille b. Hoke L-S-104		
W H. Packard	5	11	15	Drive pipe at SE cor NW¼ of SW¼ Sec 15-4-11		
				Opilled Hoke L-S-104		T 15-1972
Edgar Wegers	6	9	34	Took Wegers Testimony as to The		June 26-27 1974
				West ¼ corner of 34-6-9 He stated it		
				was in the center of the road and in line with fence. Measured East		
				1320'. At NE corner section 34 was great array of Evergreen		
				Trees running south which was 324' West corner. Measured W		
				396'. Sighted between these points. Measured North on line		
				886' to Swanson Tract. Thence North 1226'. Thence E 200' Then		
				South 122.5' and west 200' to point of beginning. Contains 8.38 Acres		
				Drive pipe at corner		
				From N corner cor found W 36'		
				From NE cor well SW 85.2'		
				From SE Cor Locust stake NW 12.3'		
				Dennis Taylor Jr Rodman		
				Opilled D. Hoke L-S-10 4		

SURVEYOR'S RECORD, JOHNSON CO., MISSOURI.

For Whom Surveyed	Town	Range	Sec	Description and Situation of Survey	Acres	Remarks and Date
				page 455 - 456 Blank		

SURVEYOR'S RECORD, JOHNSON CO., NEBRASKA.

For whom Surveyed	Town	Range	Sec	Description and Minutes of Survey	Acres	Remarks and Date
May 24 1973 for Dr Dean Wheeler	5	10	24	Located SE 24 from ties and drove pipe. New ties as follows:		May 24 1973
				Nail in Bottle cap in Power Pole NE	44.1'	
				Nail in Bottle cap in Power Pole SE	46.0'	
				Nail in Bottle cap in Cor Post NW	41.8'	
				Measured west 539' and drove pipe for SE cor Tract		
				Measured west 797' and drove pipe for SW cor Tract		
				Measured North 376' and drove pipe for North center Tract.		
				From pipe at SE cor Tract		
				Nail in Bottle cap in Power Pole SW	46.1	
				Nail in Bottle cap in Power Pole NW	52.3'	
				From pipe at SW cor Tract		
				Nail in Bottle cap in Power Pole SW	75.0'	
				Nail in Bottle cap in Corner Post S	33.3	
				Nail in Bottle cap in corner post NW	46.6	
				Contain 6.9 Acres		
				O'Neill & Hom L.S. 104		
~~June 12~~ to Ray Fisher	6	9	30	Found disc in Pavement for NW cor and N 1/4 corner of Section 30-6-9		June 12 1973 Set ties at N 1/4 cor
				But not at N 1/4 corner. Set ties as follows:		
				NE cor Row Marker SW	71.5	
				NW cor " " SE	70.1'	
				Row Marker NE	69.7	
				Row Marker NW	71.2'	
				From 1/4 corner Measured East 1325' according to State measurements. Sighted line to divide N 1/2 of NE 1/4 Section 30-6-9. Drove pipe at South end line. At North end drove pipe at edge Highway North. Pipe is 8.0' south of Section Line		
				From this pipe took Ties:		
				Nail in Bottle cap in Tel pole E	16.0'	
				Nail in Bottle cap in Tel pole W	159.3'	
				Nail in Bottle cap in Power Pole N	132.0'	
				Dehner Sayler & Redman		
				O'Neill & Hom L.S. 109		

SURVEYOR'S RECORD, JOHNSON CO., NEBRASKA.

For whom Surveyed	Town	Range	Sec	Description and Minutes of Survey	Acres	Remarks and Date

SURVEYOR'S RECORD, JOHNSON CO., NEBRASKA.

For whom Surveyed	Town	Range	Sec	Description and Minutes of Survey	Acres	Remarks and Date
John Focken	5	9	2	Commenced at The fence at center Sec 2-5-9		March 7 - 1973
				Measured south 360' for NE corner tract. From there		
				South 400'; Thence west 327'; N 400' E 327' To point of beginning		
				Drove pipe at corner.		
				East corner 33 west of power line		
				From NE corner to pole SE	134.0	N 180
				From SE cor N 180 in pole NE	37'	
					340.	
				Orville D. Howe L. S. 1054		
Kieth Campbell	5.	11	27	Found iron in pavement Marking NW corner 27-5-11		March 30 1973
				Measured East 175.9', Thence South 1628.' Drove		
				3/4" pipe for south East corner Tract. From which		
				NE corner store is SW 68.1'		
				SE corner restaurant is NW 630'		
				Orville D. Howe L-S-1054		
Omaha Public Power District	6	12	19 20 21	Located NW 19 frontier on page 3 43 and drove pipe for corner		February 8-11-14-15 1974
				Took New tier Nail in bottle cap in power pole ~~NW 46.1~~ SW 46.9		
				" " " " Tel " SE ~~46.0~~ 46.9		
				" " " " p " SW 76.1'		
				" " " T " NE 49.0'		
				" " " " " NW 53.9'		
				Located NE 19-6-12 by measuring both N and S and E and W from		
				hedges. E side 18-6-12 2645' Each 1/2 mile. On South side 18		
				Center to 3/4 mile 1322' Drove pipe for NE 19-6-12 Took Ties		
				Bridge spike in Power pole SE 44.3'		
				West end Tube SW 33.1'		
				West end Tube NW 32.0		
				East end Tube SW 33.0		
				Pump SW 155.4'		
				Sighted Mile and drove pipe for ~~NW 1/4~~ corner 18-6-12		
				Nail in bottle cap in Power pole SW 176.75'		
				" " " Tel " NW 54.1'		
				" " " Hedge Trees " 45.0'		
				" " " Cor post " 32.3'		

SURVEYOR'S RECORD, JOHNSON CO., ARKANSAS.

For Whom Surveyed	Town	Range	Sec	Description and Minutes of Survey	Acres	Remarks and Date
C.U.P.D. cont				Pipe pipe at NE 20-6-12 Located from Helper Took Tie		
				Nail in bottle cap in Power pole	NE	46.7'
				Nail " " " Tel "	SE	50.8'
				" " " S gate post	SW	68.3'
				" " West gate post	SW	67.8
				" " Cor post	NW	50.6'
				" " Tel pole	NW	48.6'
				Sighted and measured Mile and drove pipe Post N 1/4 cor 20-6-12		
				Nail in bottle cap in corner post	N	37.2'
				" " " " "	S	32.1'
				" " Brace post	SE	77.5'
				Located N 1/4 cor 21-6-12 From Helper and drove pipe		
				Nail in bottle cap in Tel pole	N	74.1'
				" " " P "	SE	106.5
				" " Cor post	S	46.0'
				" " 6" Cedar Tree	SW	56.6'
				Orville D. Hawk L.S. 1014		
				Ed Kahl	Ø	
Larry Cornine	4 26	11 11	26			
						Feb 19 1974
					0.74	

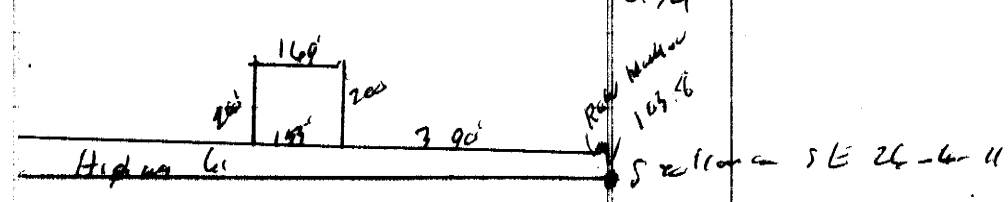

Orville D. Hawk L.S. 1014

Johnson County	6	11	NW 1/4	Found The quarter section corner		April 22, 23 1974
				between 1-2. Measured south 2660'		
				Did not find Pipe for N 1/4 cor Tried but located point and sighted section		
				Line and drove pipe for The cor corner 1-2-11-12 from which		
				Pipe is driven south 40'		
				X in west end Bridge Bannister NW 67.8'		
				SE cor Bridge Bannister NW 52.5		
				Driven pipe NE		48.0'
				Ed Kahl Rod man		
				Orville D. Hawk L.S. 1014		

SURVEYOR'S RECORD, JOHNSON CO., NEBRASKA.

For whom Surveyed	Town	Range	Sec	Description and Minutes of Survey	Acres	Remarks and Date
Lloyd Beathe et all	4	10	32.33	Found Corner of 32-33-28-29		May 16-21 22-1894
						Took Tier as follows
				Nail in Bottle Cap 12 Power pole NE	36.0	Measured E 24.0 from [illegible]
				" " " " Tel " SE	56.1'	of Cor 32. Sighted N 1/2 mile
				" " " " = Cor post S	73.6'	Sighted 1/2 mile from house
				Jack Evans gave Tier as NW 32-4-10		came out 1 rod off North from corner
				C&C post SW	35.0'	
				" " NE	47.8'	
				4 pole SW	39.0'	
				4 pole NE	44.4	
				0 miles D from L-[illegible] 104		

Pages 463 - 466 Blank

SURVEYOR'S RECORD, JOHNSON CO., NEBRASKA.

For whom Surveyed	Town	Range	Sec	Description and Minutes of Survey	Acres	Remarks and Date
Mrs Lambert	5	12	6	A tract in the SW corner of Sec 6-5-12 described as follows: From the SE corner N 203'; Thence East 380'; Thence NE 32'; Thence N 34'; Thence East 376'; Thence South 263' to road in line. Thence West 786' to the point of beginning O'neill D. Hoar L-S-104	3.9	Feb 25 1975
Edward Tobler	5	11	16	Found Nail in Pavement Marking the SW Corner of Sec 16-5-11. Took Ties as follows: Water Line Marker E 36.4' Nail in Bottle cap in Pow. pole NE 44. Nail in Bottle cap in Tel pole SW 51.7' Corner Cemetary Fence SW 61.7' Measured N 560' and drove pipe in Fence row. Nail in Bottle cap in pole S 16.5' Measured N from SE cor of the SW quarter of the SW quarter of 16-5-11 a distance of 560' and drove pipe. Sighted the North side and drove pipe on the Hill O'neill D. Hoar L-S-104	17	Feb 27 1975
Ike Bohling	5	11	27	A tract of Land in the SW 1/4 of Sec 27-5-11. Found rod at the NE corner and the SW corner of the Standard oil tract. Measured west 400' from the NE corner and 200' from the SW corner and drove pipe. From the NW corner of the Bohling tract Spike in Tel pole E 2.8'. Valve marking the N 1/4 corner of 27-5-11 is west 2.8' O'neill D. Hoar L-S-104		June 11 1974

SURVEYOR'S RECORD, JOHNSON CO., NEBRASKA.

For whom Surveyed	Town	Range	Sec	Description and Minutes of Survey	Acres	Remarks and Date
Pawnee County	6	11	35	Found pipe at SW corner 35-6-11		June 13 1894.
				From this as recorded on page 449		
				Measured East 2641.5' To 1/2 mile line.		Made East 1/2 mile same
				Length. Found stone at E 1/4 cor No 35 and		Took Trees as follows
				2 Spikes in cottonwood E 27.2'		
				N 1 BC in Tree E 32.0'		
				N 1 BC in cottonwood W 29.3		
				N 1 BC in apple tree NW 34.0'		
				Measured south 2640' and drove pipe in bank line		
				Crossed from which for SE cor 35-6-11		
				N 1 B C in Hackberry Tree SE 56.7'		
				N 1 BC in Egg tree post ENE 60.0'		
				Bridge spike in west post NE 39.0'		
				Ed Hurel Rodman		
				Orville D. L-S-104		
Delbert Drennel	6	11	26	Took center 1/4 section as found		July 14 1894
				N measured south 731'; Thence west 761'		
				Thence North 731'; Thence E 761' to point of beginning containing		
				Drove pipe at corner thence and place	8.06	
				From SE cor N 1 BC in cottonwood NW 33.0		
				Tree in line N 1 BC in cottonwood NW 13.3		
				Stake in Bank NW 43.0'		
				From NW cor Tract N 1 B C in apple SE 33.0'		
				Orville D. [illegible]		