Miscellaneous Ties by
Dept. of Roads in Back of Book

Section 9-4-12 page 165
NE¼ Section 9-4-11 page 113
SW¼ Section 17-6-9 page 46
N50' Lots 1,2,3,4,5 Block 2 O.T of Cook, pg 235
Section 5, 6, 7, & 8, 17, 18 - T6R7. page 235
NE¼ NE¼ Section 1; 5-8 Gage Co page 236

Index Cont

Nestor Re plat 195
Block 12 Original Town Tecumseh Page 196
Block 4 Mills Add To Tecumseh 196
Block 34 Original Town Tecumseh 197
Block 6 Graff and Elsworth Add To Tecumseh 197
Block 3 Original Town Tecumseh 198
Block 33 Original Town Tecumseh 198
Block 31 Original Town Tecumseh 198
Block 5 Kershaws 1st Add Tecumseh 199
Block 23 Original Town Tecumseh 199
Block 1 Re Add to Tecumseh and schedules 72 199 including center line
Block 41 Original Town Tecumseh 199
Irregular Tracts on N 5th St East of St 200
Block 7 Cook 200
Block 13 Original Town Tecumseh 200
Block 43 Original Town Tecumseh 200
Block 63 Original Town Tecumseh 200
Block 5 Original Town Tecumseh 201
Block 17 Original Town Tecumseh 201
Block 16 Kershaws 2nd Add 201
Block 41 Original Town Tecumseh 201
Block 72 Original Town Tecumseh 202
Block 2 Kershaws 1st Add To Tecumseh 202
Block 4 Original Town Tecumseh 202
Block 3 Original Town Tecumseh 202
Block 1 Mills add to Tecumseh 207
Block 9 Original Town Cook 206
Block 33 Original Town Tecumseh 203
Block 21 Original Town Tecumseh 203
Block 1 Davis Add Tecumseh 203
Block 32 Original Town Tecumseh 203
Irregular Tracts North and East of 5th St 203
Block 10 and 17 Original Town Tecumseh 203
Block 10 Kershaws 1st Add To Tecumseh 204
Block 4 Graff and Elsworth Add To Tecumseh 204
Original Town Tecumseh 204
13 Original Town Tecumseh 204
Original Town Tecumseh 207
Kershaws 1st Add To Tecumseh 204
Original Town Tecumseh 204
Block 11 Original Town Tecumseh 207
Block 72 Original Town Tecumseh 207
Block 1 Kheelands Add To Sterling 208
Block 7 Kershaws 1st Add To Tecumseh 208 ?
Block 4 Crab Orchard 208
Block 22 Original Town Tecumseh 208
Block 16 original town Tecumseh 209
Block 24 original town Tecumseh 209
Block 32 Original Town of Tecumseh 209
Block 28 Original Town of Tecumseh 209
Block 25-5-4
Irregular Tracts on N 5th St Tecumseh
Block 6 Strouse Add to Elk Creek 209
Block 1 Mills Add To Tecumseh 209
Cody's 4th Add to Elk Creek 210
Block 4 Kershaws 1st Add to Tecumseh 210
Block 6 Manor Add To Sterling 210
Block 13 Original Town Sterling 210
Block 32 A and N add To Sterling 210
Block J College Add To Sterling 210
Holders Return on NE Tecumseh 211
Block 2 Cody's 3rd Add To Elk Creek 210
Block 3 Kershaws 1st Add To Tecumseh 210
Block 16 Original Town Tecumseh 210
Block 40 original Town Tecumseh 211
Irregular Tracts NE of 4th and Highland 211
Block 30 original Town Tecumseh 210
Kent and Mahler Replat 212
Blk 46. orig. Town Tec. 213
Nursing Home Lot Sterling 213
Block 36 O.T. Tecumseh 214
Block 29 OT Tecumseh 214
Block 28 OT Tecumseh 214
Block 1 Graff Add To Tecumseh 214
Block 2 Rail Road Add To Tecumseh 214
Block 73 O.T. Tecumseh 214
Block 59 OT Tecumseh 211
Block 60 OT Tecumseh 211
Block 2 Bents Add To Sterling 214
N E corner Sterling School Add 214
Block 6 O.T. Sterling 214
Block 10 OT Cook 214
Block 12 O.T. Tecumseh 215
Block 9 Kheelands Add To Sterling 215
Block 18 O.T. Tecumseh 215
Block 9 Manor Add To Sterling
Grimes Add 215
Block 18 O.T. Tecumseh 215
Lots 1 and 2 Add To Elk Creek 216
Cody's 2nd Add to Elk Creek 216
Block 10 Kershaws 2nd 214
N 1/2 Lot 1 Block 2 211
Block 11 O.T. Tecumseh 216
Block 2 1890 Add To Tecumseh 216
Block J College Add. Sterling 216
Block 16 Cockburn 216

Block 34 O.T. Tecumseh Page 216

Block 1 O.T. Mary 216

Sec 18-6-9. 217

Block 4 O.T. Tecumseh 217

Block 1 Graff and Ellsworth Add to Tecumseh

Sec 20-5-11 217

Sec 15-6-11 217

Sec 4-6-10 217

Section 4-4-9 — Small Tract in SW¼ of Lot 12, Block 13, O.T. of Crab Orchard 218

Block 22 O.T. Tecumseh 218

Sec 6-5-11 218

18-6-10 218

SE cor 32-6-9 218

Lot 2 Block 3 Graff and Ellsworth Add to Tecumseh 218

Block 1 College Add to Stipulas. 218

SE 2-5-11 199

Section 30-6-9 — Page 195

Section 7-5-11 — W½ SE¼ + E½ SW¼ — Page 130.

Parcel in Tomer's Subdivision of Cook & adjoining 25 ft. Strip in SW¼ Section 2-6-11. — Page 219. (8-18-77)

Section 35-5-10 — Parcel in NE¼ NW¼ — Page 220 — (9-16-77)

Tomer's Subdivision of Cook — Part of Lots 12, 13, 14, 15 & 16 — Page 221 — (9-19-77) (Country View Subdiv.)

Section 30-6-9 — 4.39 Acre tract in NE¼ NE¼ — Page 222 — (9-26-77)

Section 7-5-11 — E½ SW¼ & W½ SE¼ — Page 223 — (12-22-77) (Osage Tract)

Sections 29 & 30-5-10 — State tees — Page 87. —

Graff & Ellsworth addition to Tecumseh — Page 224 East Line Lot 2, Block 3 — (9-5-78)

Section 24-4-11 — 2 Tract in SE¼ — Page 120 — (9-5-78)

Original Town of Tecumseh — Lots 6 & 7, Block 55, — Page 225, — (9-14-78)

Tomer's addition to Cook, Part of Lot "A" (100' x 150') — Page 226 — (9-21-78)

Section 23-5-11 — Tract in SW¼ SE¼ — Page 138 — (10-19-78) 1.09 A.

Section 20-4-11 — Tract in NW¼ NW¼ — (10.0 A.) — Page 118 — (12-12-78)

Section 23-5-11 — Tract in SW¼ SE¼ — Page 138 — (12-15-78) 1.00 Acre

Section 26-5-11 — Tract in NW¼ NW¼ — Page 139 — (11-16-78) — 1.00 Acre

Section 6-5-10 — Tract in W½ NW¼ — Page 75 — (11-16-78) — 8.82 Acres.

Section 28-6-11 — Tract in NE¼ NE¼ — Page 158 — (12-21-78) — 9.26 Acres.

Section 13-5-11 — W½ NW¼ — Tracts 1, 2, 3, 4 — Page 133 — (12-21-78)

Section 18-5-10 Page 81 — (2-5-79) 15 acres

Section 33-4-11 SE¼ — Page 125-A

Section 18-6-10 NW¼ — Page 96

top of page

O.T. of Tecumseh, Block 14, Page 227. — 0.50 A.

Section-22-5-11, 12.1 Acres, — Page 137

Section-20-5-11, 10.92 Acres — Page — 136

Section-28-5-11, 6.00 Acres — Page 140

W½ L3 & E½ L4 B 3, O.T. of Sterling — Page 227

Section-27-5-11 — 1.63 Acres — Page 140

Section-27-5-11 — 0.77 Acres — Page 140

Section-22-5-11 — Page 137

O.T. of Tecumseh E½ L4, L3, & L 182 B21 — Page 228

Section 16-5-9 — Page 26

Tomers Sub. of Cook — Lot 8 Block 4 — Page 229

" " " " — " " " " — Page 229

Section 21-5-11 Page 137

NW Corner 11-6-11 Page 150

Section 28-6-9 Page 50

SE¼ + E½ NE¼ — 11-6-9 Page 42

SW Corner of 1-4-12 — page 230

NW¼ NW¼ of Sec 7-5-12 page 123

W¼ Corner of Sec 21-6-9 page 47

East Side of Sec 21-5-11 page 137

NE¼ — Sec 26-5-9 page 31

1890 Add to Tecumseh Lot 1 Blk 3 — page 231

pt NW¼ — Section 33-5-11 page 143

SE¼ SW¼ Section 21-5-11 page 137

E 29' of Lot 13 + all 14 Blk 17 O.T. of Tecumseh page 232

Lots 5 + 6 + S½ Lot 4 + 7 Kershaws Add + portion of 28-5-11 page 233

NW Corner Section 34-5-10 page 89

W¼ Section Corner Section 27-5-10 page 86

S¼ Corner Section 30-5-10 page 87

Survey B

County, Nebraska.

Index to Townships

pg. 1 Blank & Removed

Precinct Tax						Total Tax		Delinquent Taxes For				Advertising Fees		No. of Receipt	Date	By Whom Paid	P. O. Address	Here Write the Word "Paid"
$	c	$	c	$	c	$	c	$	c	$	c	$	c					

Township 4, Range 9, pages 1 to 18
" 5, " 9, Pages 19 to 36
" 6, " 9, " 37 to 54
" 4, " 10 " 55 to 72
" 5, " 10 " 73 to 90
" 6, " 10, " 91 to 108
" 4, " 11, " 109 to 126
" 5, " 11, " 127 to 144
" 6, " 11, " 145 to 162
" 4, " 12, " 163 to 171
" 5, " 12, " 172 to 180
" 6, " 12 " 181 to 189

Cities & Towns.

					Page
Tecumseh Part of Add of 1890	Page 190	Part of	Block 5, 1890 Add. to Tecumseh		190
Sterling	Page 204	→	Lot 6 and 7 Block 5 original Town		204
Sterling Block 10 Manns Add	201		Block 2 Manns Add to Sterling		204
Tecumseh Block 6			Page		190
Tecumseh Block 1 Graff Add	Page 190	Lot 6	Block 28 Original Town Tecumseh		190
Tecumseh Block 47 original Town	190		Block 1 1890 add to Tecumseh		191 — 199
Elk Creek	191		Block 2 original Town Tecumseh		191
Elk Creek Block 17 original Town	204		Block 62 original Town Tecumseh		192
Tecumseh Block 48	Page 191		Block 7 1890 Add to Tecumseh		192
Elk Creek Block 12	Page 192		Block 25 original Town Tecumseh		192
Graff Town Add	205		Block 62 original Town Tecumseh		193
Graff Block 9	206		Block 14 original Town Tecumseh		193
Tecumseh Central School	191		Block 22 original Town Tecumseh		193
			Block 13 original Town Tecumseh		194
			Block 13 " " "		194
			Block 24 " " "		194

STATE LEVY.

General Fund ..... Mills
Sinking " ..... "
School " ..... "
University " ..... "
Ins. Hosp. " ..... "
..... " ..... "
Total ..... Mills

~~Tax List for the Year 19~~ 1-4-9

IN WHOSE NAME ASSESSED	REAL PROPERTY, LANDS, AND TOWN LOTS						PERSONAL PROPERTY	CONSOLIDATED TAXES				No. of Road Dist.	Labor Tax			DISTRICT SCHOOL TAXES		
	Description	Sec. or Lot	Tp. or Blk.	Rng.	Acres	Value	Value	State		County						No. of Dist.	District Tax	Bond Tax
						$	$	$	c	$	c		$	$	c			

S-484

STATE OF NEBRASKA
DEPARTMENT OF ROADS AND IRRIGATION
BUREAU OF HIGHWAYS

REPORT OF PERMANENT LAND SURVEY CORNER MARKERS AND WITNESSES ESTABLISHED

Description of corner: ¼ CORNER Section No. 4 Township 4N Range 9E

Location N.¼ CORNER Station _____ Proj. No. _____ County JOHNSON

Location Sketch

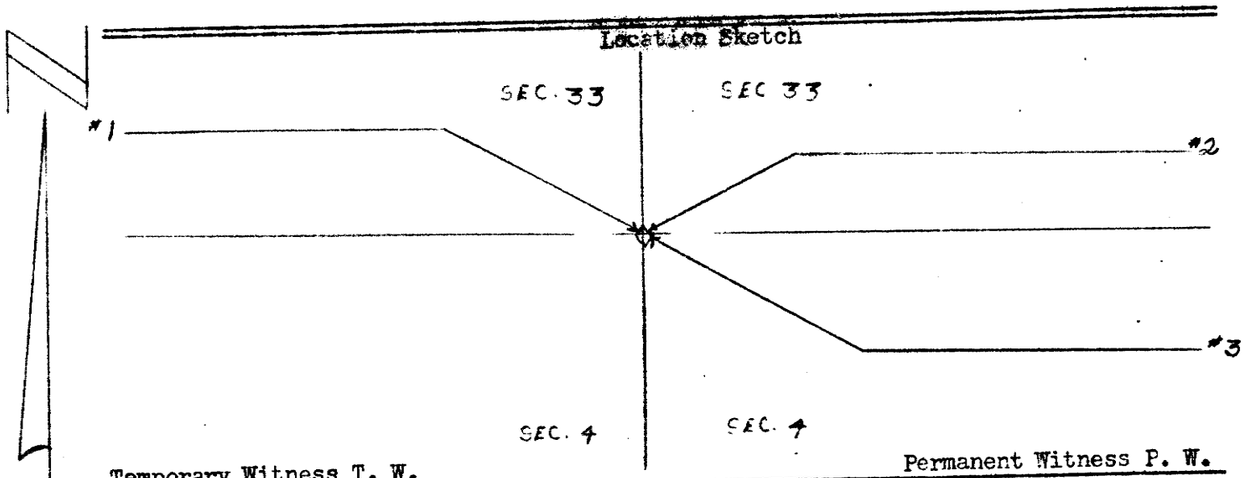

Temporary Witness T. W. _____ Permanent Witness P. W. _____

Description of original corner monument as reported by _____ : _____

Disposition of original monument: _____

Description of corner marker established, material deposited in hole and depth below surface: ¼" x 42" IRON ROD WITH RED BRICK ON TOP

Description of temporary witnesses established by _____ used in locating the corner marker:

Description	Location with respect to corner
1.	
2.	
3.	
4.	

Description of permanent witnesses established and deposits at base: _____

Location of permanent witnesses with respect to corner marker _____

#1 ¼" x 36" IRON ROD UNDER E + W. FENCE N.56° W. 41.0'
#2 (x) ON NORTH END OF CULVERT WALL N.62½° E. 21.2'
#3 (x) ON SOUTH " " " " S.74½° E. 67.5'

Established this ____ (day) of _____ (month), 19__ by _____ (name) _____ (title)

Witness: _____ (name) _____ (address)

Witness: _____ (name) _____ (address)

S-484

STATE OF NEBRASKA
DEPARTMENT OF ROADS AND IRRIGATION
BUREAU OF HIGHWAYS

REPORT OF PERMANENT LAND SURVEY CORNER MARKERS AND WITNESSES ESTABLISHED

Description of corner: ¼ CORNER Section No. 4 Township 4N Range 9E

Location S.¼ CORNER Station _____ Proj. No. _____ County JOHNSON

Location Sketch

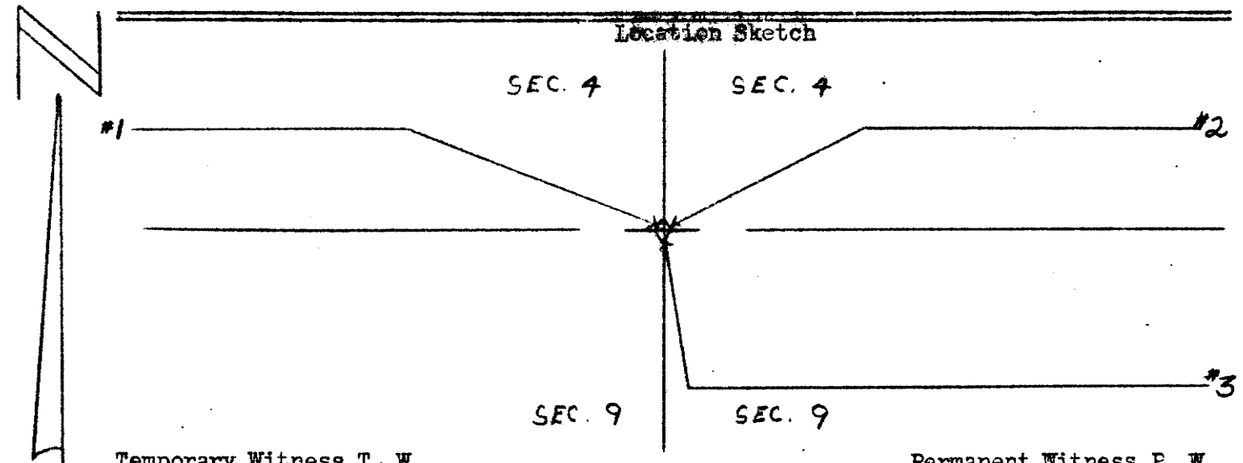

Temporary Witness T. W. _____ Permanent Witness P. W. _____

Description of original corner monument as reported by _____ : _____

Disposition of original monument: _____

Description of corner marker established, material deposited in hole and depth below surface: ¼" x 30" IRON ROD

Description of temporary witnesses established by _____ used in locating the corner marker:

Description	Location with respect to corner
1.	
2.	
3.	
4.	

Description of permanent witnesses established and deposits at base: _____

Location of permanent witnesses with respect to corner marker _____

#1 ¼" x 24" IRON ROD N 34° 13' W. 60.1'
#2 ¼" x 30" " " N 42° 59' E 68.3'
#3 ¼" x 30" " " SOUTH 38.0'

Established this ____ (day) of _____ (month), 19__ by _____ (name) _____ (title)

Witness: _____ (name) _____ (address)

Witness: _____ (name) _____ (address)

S-484

STATE OF NEBRASKA
DEPARTMENT OF ROADS AND IRRIGATION
BUREAU OF HIGHWAYS

REPORT OF PERMANENT LAND SURVEY CORNER MARKERS AND WITNESSES ESTABLISHED

Description of corner: ¼ CORNER ~~Section No.~~ 4 Township 4N Range 9E

Location S.W. ¼ CORNER Station _____ Proj. No. _____ County JOHNSON

Location Sketch

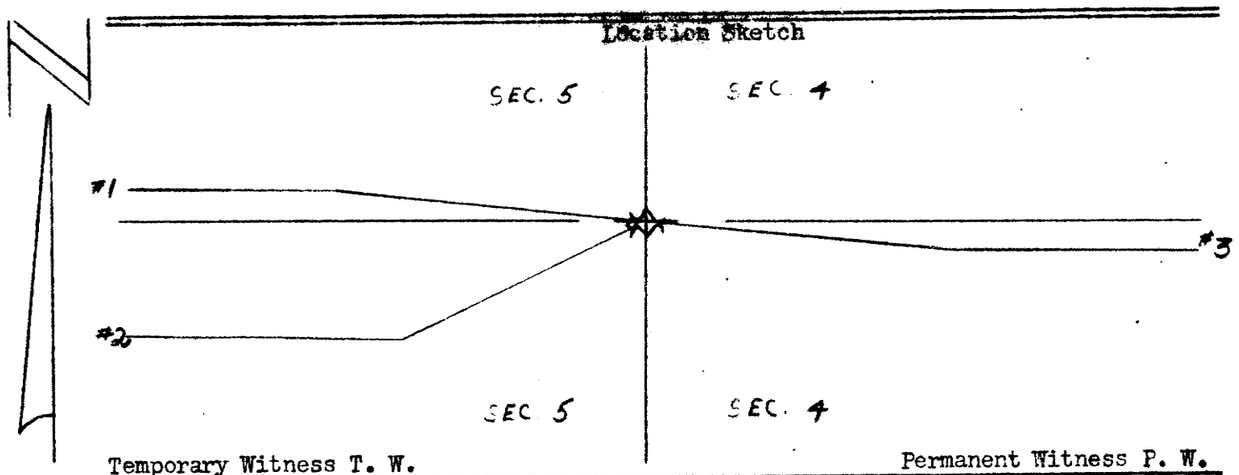

Temporary Witness T. W. _____ Permanent Witness P. W. _____

Description of original corner monument as reported by _____ : _____

Disposition of original monument: _____

Description of corner marker established, material deposited in hole and depth below surface: ½" x 54" IRON ROD FOR CORNER.

Description of temporary witnesses established by _____ used in locating the corner marker:

Description	Location with respect to corner
1.	
2.	
3.	
4.	

Description of permanent witnesses established and deposits at base: _____

Location of permanent witnesses with respect to corner marker _____

#1 ½" x 24" IRON ROD IN HEDGE ROW WEST 37.0'
#2 & 6" BLAZED ELM TREE S. 40° W. 42.0'
#3 ½" x 24" IRON ROD IN HEDGE ROW EAST 10.0'
#4 CORNER IS 33' SOUTH OF HEDGE ROW TO WEST.

Established this ____ (day) of _____ (month), 19__ by _____ (name) _____ (title)

Witness: _____ (name) _____ (address)

Witness: _____ (name) _____ (address)

S-484

STATE OF NEBRASKA
DEPARTMENT OF ROADS AND IRRIGATION
BUREAU OF HIGHWAYS

REPORT OF PERMANENT LAND SURVEY CORNER MARKERS AND WITNESSES ESTABLISHED

Description of corner: ¼ CORNER ~~Section No.~~ 4 Township 4N Range 9E

Location E. ¼ CORNER Station _____ Proj. No. _____ County JOHNSON

Location Sketch

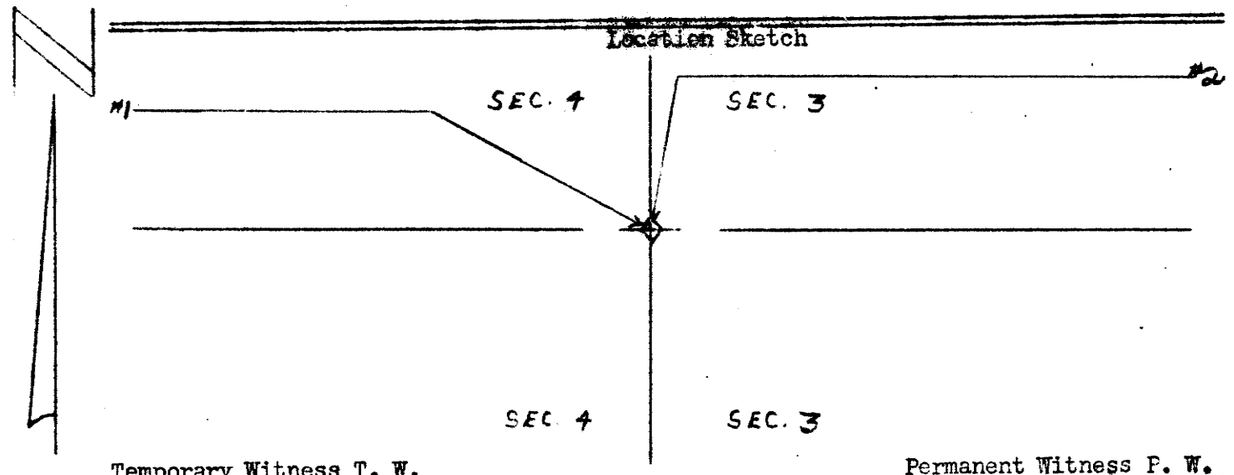

Temporary Witness T. W. _____ Permanent Witness P. W. _____

Description of original corner monument as reported by _____ : _____

Disposition of original monument: _____

Description of corner marker established, material deposited in hole and depth below surface: ½" x 40" IRON ROD WITH RED BRICK ON TOP.

Description of temporary witnesses established by _____ used in locating the corner marker:

Description	Location with respect to corner
1.	
2.	
3.	
4.	

Description of permanent witnesses established and deposits at base: _____

Location of permanent witnesses with respect to corner marker _____

#1 ½" x 36" IRON ROD UNDER FENCE N. 45° W. 41.0'
#2 ½" x 30" " " " " NORTH 29.0'
#3 CORNER IS 40' WEST OF THE ℄ OF THE PRESENT ROAD
#4 CORNER IS 29' SOUTH OF FENCE LINE TO WEST

Established this ____ (day) of _____ (month), 19__ by _____ (name) _____ (title)

Witness: _____ (name) _____ (address)

Witness: _____ (name) _____ (address)

S-484

STATE OF NEBRASKA
DEPARTMENT OF ROADS AND IRRIGATION
BUREAU OF HIGHWAYS

REPORT OF PERMANENT LAND SURVEY CORNER MARKERS AND WITNESSES ESTABLISHED

Description of corner: ¼ CORNER Section No. 4 Township 4N Range 9E

Location CTY OF SECTION Station _____ Proj. No. _____ County JOHNSON

Location Sketch

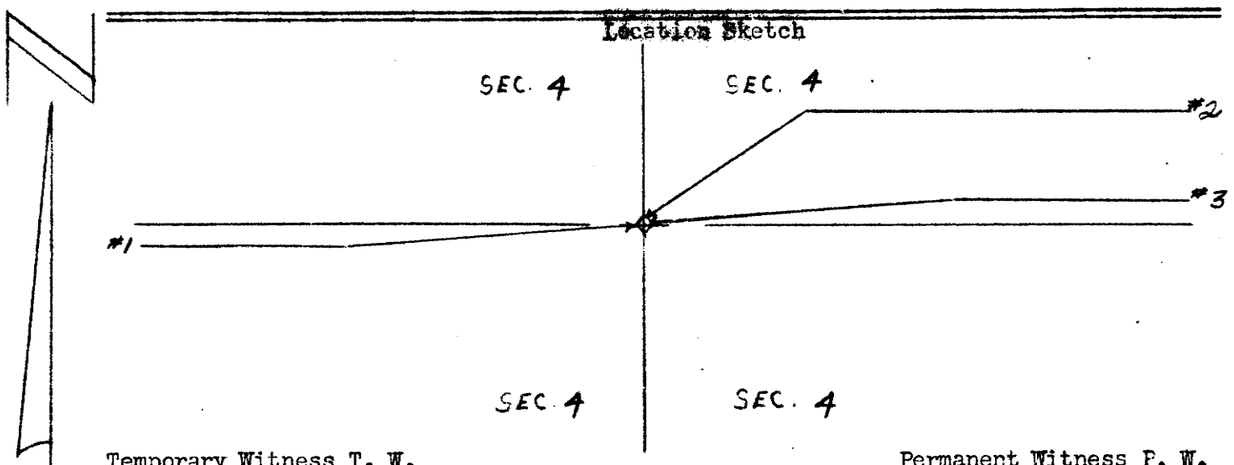

Temporary Witness T. W. _____ Permanent Witness P. W. _____

Description of original corner monument as reported by _____

_____ : _____

Disposition of original monument: _____

Description of corner marker established, material deposited in hole and depth below surface: ½" X 30" IRON ROD WITH RED BRICK ON TOP

Description of temporary witnesses established by _____ used in locating the corner marker:

	Description	Location with respect to corner
1.		
2.		
3.		
4.		

Description of permanent witnesses established and deposits at base: _____

Location of permanent witnesses with respect to corner marker

#1 ½" X 24" IRON ROD UNDER N. & S. FENCE WEST 40.3'
#2 ℄ OF LARGE BOULDER STONE AT SURFACE OF GROUND N. 69° E 21.0'
#3 ½" X 15" IRON ROD UNDER N. & S. FENCE EAST 21.7'
#4 CORNER IS 12' SOUTH OF HEDGE ROW TO WEST

Established this ____ (day) of _____ (month), 19__ by _____ (name) _____ (title)

Witness: _____ (name) _____ (address)

Witness: _____ (name) _____ (address)

S-484

STATE OF NEBRASKA
DEPARTMENT OF ROADS AND IRRIGATION
BUREAU OF HIGHWAYS

REPORT OF PERMANENT LAND SURVEY CORNER MARKERS AND WITNESSES ESTABLISHED

Description of corner: SEC. COR. Section No. 4 Township 4N Range 9E

Location S.E. CORNER Station _____ Proj. No. _____ County JOHNSON

Location Sketch

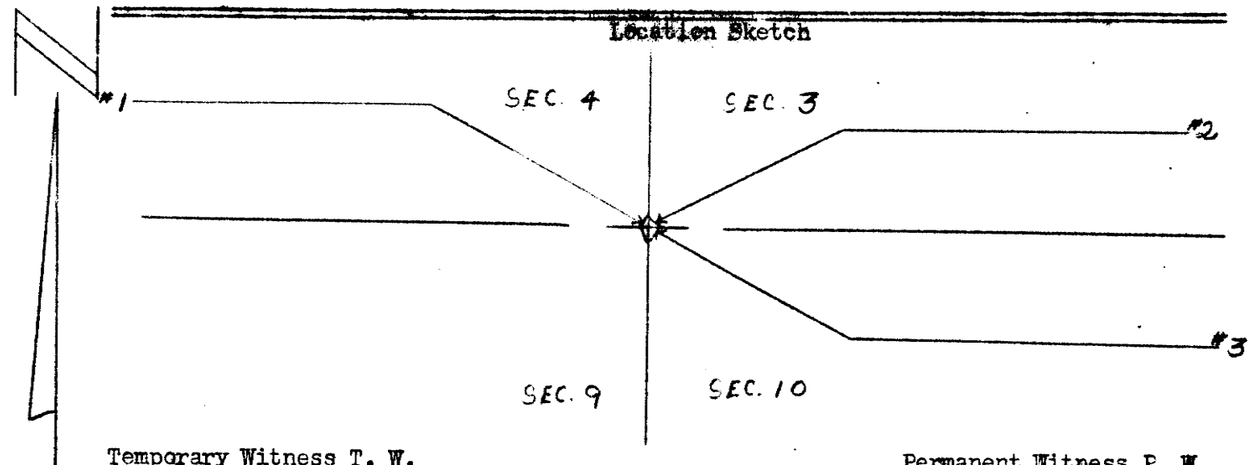

Temporary Witness T. W. _____ Permanent Witness P. W. _____

Description of original corner monument as reported by _____

_____ : _____

Disposition of original monument: _____

Description of corner marker established, material deposited in hole and depth below surface: ½" X 42" IRON ROD ON TOP OF LIMESTONE

Description of temporary witnesses established by _____ used in locating the corner marker:

	Description	Location with respect to corner
1.		
2.		
3.		
4.		

Description of permanent witnesses established and deposits at base: _____

Location of permanent witnesses with respect to corner marker

#1 ½" X 42" IRON ROD UNDER FENCE N. 45° W. 114.6'
#2 ½" X 42" " " " N. 45° E. 127.8'
#3 ℄ TEL. POLE S. 37° E. 61.7'
#4 CORNER IS 21.0' EAST OF POWER POLE LINE TO SOUTH

Established this ____ (day) of _____ (month), 19__ by _____ (name) _____ (title)

Witness: _____ (name) _____ (address)

Witness: _____ (name) _____ (address)

S-484

STATE OF NEBRASKA
DEPARTMENT OF ROADS AND IRRIGATION
BUREAU OF HIGHWAYS

REPORT OF PERMANENT LAND SURVEY CORNER MARKERS AND WITNESSES ESTABLISHED

Description of corner: SEC. COR. Section No. 5 Township 4N Range 9E

Location S.E. CORNER Station _____ Proj. No. _____ County JOHNSON

Location Sketch

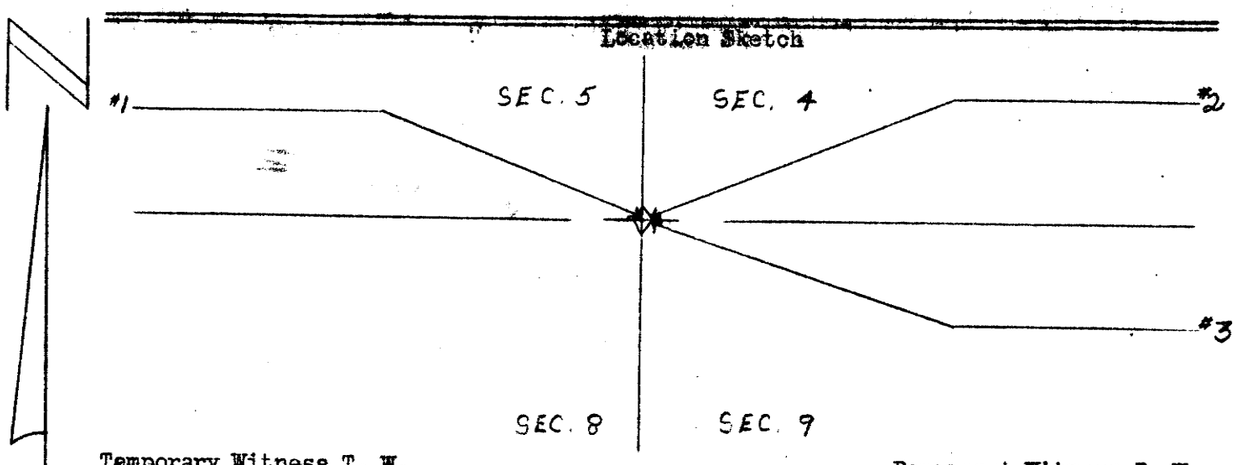

Temporary Witness T. W. _____ Permanent Witness P. W. _____

Description of original corner monument as reported by _____ : _____

Disposition of original monument: _____

Description of corner marker established, material deposited in hole and depth below surface: LIMESTONE 5' BELOW SURFACE WITH A ½" IRON ROD ON TOP OF STONE TO THE SURFACE.

Description of temporary witnesses established by _____ used in locating the corner marker:

Description	Location with respect to corner
1.	
2.	
3.	
4.	

Description of permanent witnesses established and deposits at base: _____

Location of permanent witnesses with respect to corner marker _____

#1 30" OAK STUMP N. 40° W. 2.0'
#2 NEAR CORNER OF STEEL GUARD RAIL POST ON TRUSS BRIDGE N.E. 8.2'
#3 " " " " " " " " S.E. 12.2
#4 CORNER IS 5.7' NORTH OF ℄ OF BRIDGE
℄ STONE IS 1328.7' EAST.
℄ " " 2657.4' "

Established this ____ (day) of _____ (month), 19__ by _____ (name) _____ (title)

Witness: _____ (name) _____ (address)

Witness: _____ (name) _____ (address)

S-484

STATE OF NEBRASKA
DEPARTMENT OF ROADS AND IRRIGATION
BUREAU OF HIGHWAYS

REPORT OF PERMANENT LAND SURVEY CORNER MARKERS AND WITNESSES ESTABLISHED

Description of corner: SEC. COR. Section No. 5 Township 4N Range 9E

Location N.E. CORNER Station _____ Proj. No. _____ County JOHNSON

Location Sketch

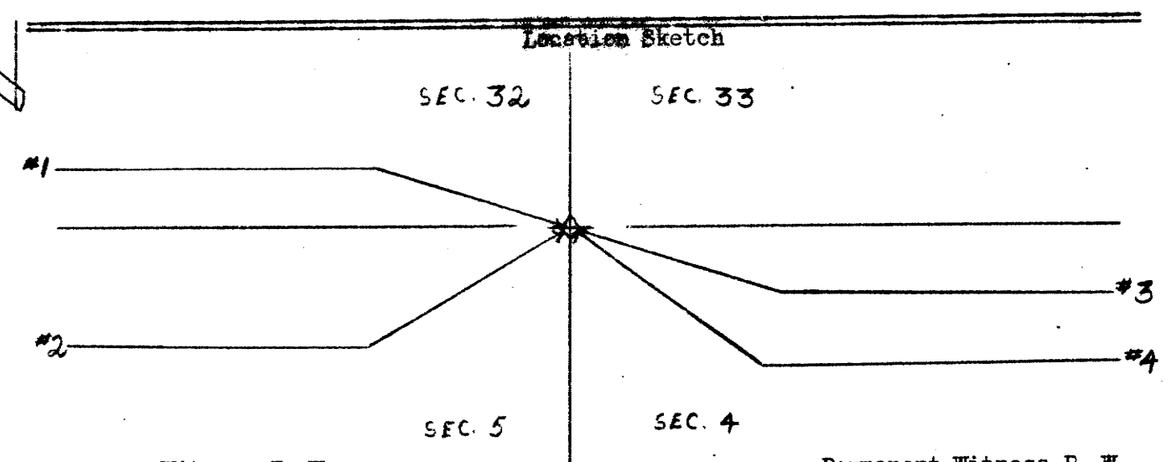

Temporary Witness T. W. _____ Permanent Witness P. W. _____

Description of original corner monument as reported by _____ : _____

Disposition of original monument: _____

Description of corner marker established, material deposited in hole and depth below surface: ½" X 30" IRON ROD WITH RED BRICK ON TOP

Description of temporary witnesses established by _____ used in locating the corner marker:

Description	Location with respect to corner
1.	
2.	
3.	
4.	

Description of permanent witnesses established and deposits at base: _____

Location of permanent witnesses with respect to corner marker _____

#1 ℄ 6" HEDGE FENCE GATE POST N. 4½° W. 12.5'
#2 ½" X 30" IRON ROD UNDER FENCE S. 45° W. 52'
#3 ℄ POWER POLE S. 43½° E. 49.7'
#4 ½" X 36" IRON ROD UNDER FENCE S. 45° E. 52'

Established this ____ (day) of _____ (month), 19__ by _____ (name) _____ (title)

Witness: _____ (name) _____ (address)

Witness: _____ (name) _____ (address)

S-484

STATE OF NEBRASKA
DEPARTMENT OF ROADS AND IRRIGATION
BUREAU OF HIGHWAYS

REPORT OF PERMANENT LAND SURVEY CORNER MARKERS AND WITNESSES ESTABLISHED

Description of corner: ¼ CORNER Section No. 5 Township 4N Range 9E

Location E. ¼ CORNER Station _____ Proj. No. _____ County JOHNSON

Location Sketch

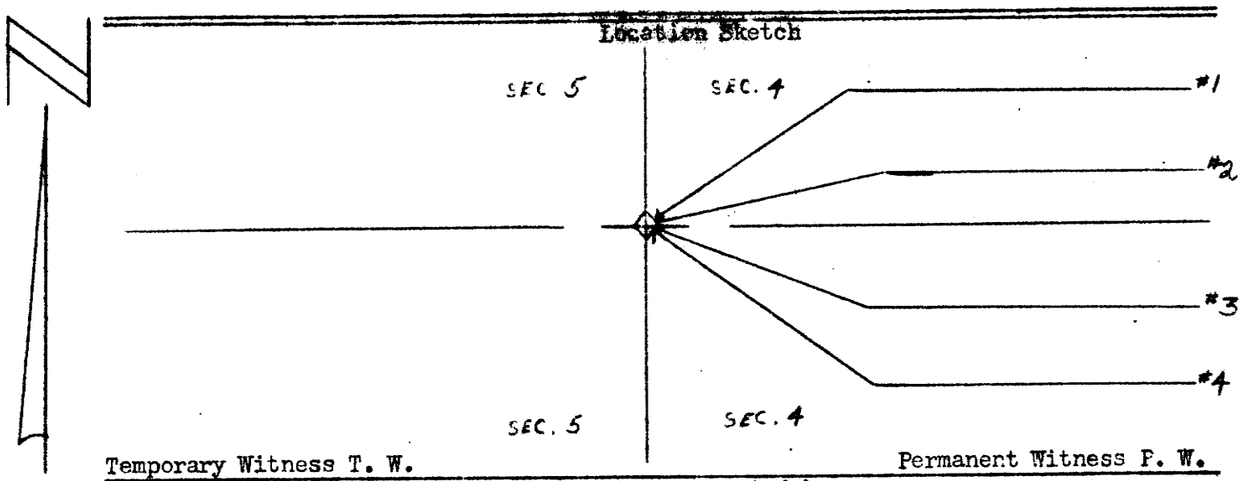

Temporary Witness T. W. _____ Permanent Witness P. W. _____

Description of original corner monument as reported by _____

_____ : _____

Disposition of original monument: _____

Description of corner marker established, material deposited in hole and depth below surface: 1¼" X 54" IRON ROD WITH RED BRICK ON TOP

Description of temporary witnesses established by _____ used in locating the corner marker:

Description	Location with respect to corner
1.	
2.	
3.	
4.	

Description of permanent witnesses established and deposits at base: _____

Location of permanent witnesses with respect to corner marker _____

#1 ¼ BLAZED 8" HACKBERRY TREE N. 70° E. 37.3'
#2 ¼ BLAZED 6" ELM TREE N. 41° E. 47.0'
#3 ¼ 15" ELM TREE S. 12½° E. 7.0'
#4 ¼ BLAZED 30" BURR OAK TREE S. 85° E. 59'

Established this ____ (day) of _____ (month), 19__ by _____ (name) _____ (title)

Witness: _____ (name) _____ (address)

Witness: _____ (name) _____ (address)

S-484

STATE OF NEBRASKA
DEPARTMENT OF ROADS AND IRRIGATION
BUREAU OF HIGHWAYS

REPORT OF PERMANENT LAND SURVEY CORNER MARKERS AND WITNESSES ESTABLISHED

Description of corner: ¼ CORNER Section No. 5 Township 4N Range 9E

Location S. ¼ CORNER Station _____ Proj. No. _____ County JOHNSON

Location Sketch

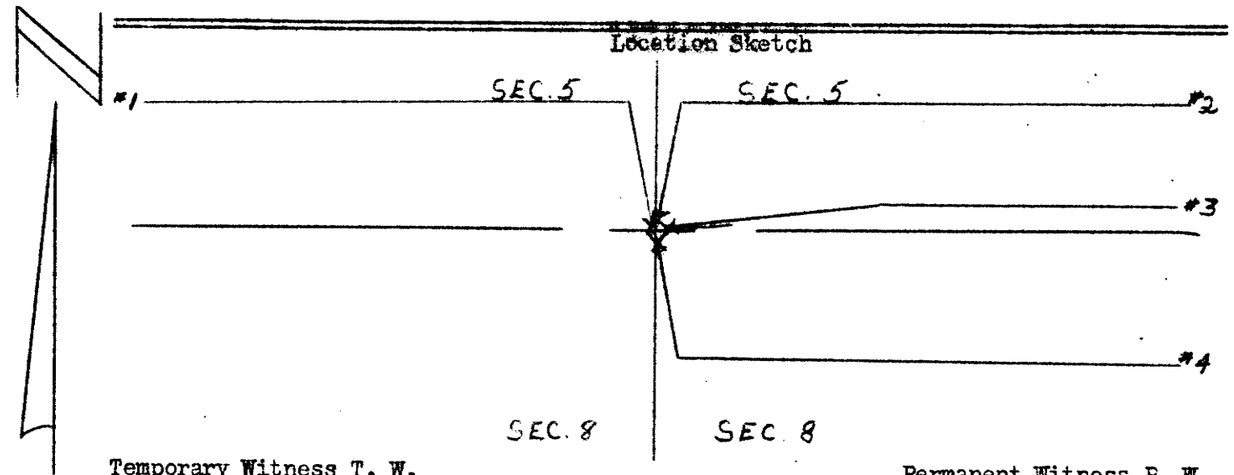

Temporary Witness T. W. _____ Permanent Witness P. W. _____

Description of original corner monument as reported by _____

_____ : _____

Disposition of original monument: _____

Description of corner marker established, material deposited in hole and depth below surface: 14" x 10" x 6" RED FLINT ROCK

Description of temporary witnesses established by _____ used in locating the corner marker:

Description	Location with respect to corner
1.	
2.	
3.	
4.	

Description of permanent witnesses established and deposits at base: _____

Location of permanent witnesses with respect to corner marker _____

#1 ¼" x 30" IRON ROD NORTH 33.0'
#2 ¼ 24" HEDGE TREE " 2.0'
#3 ¼" x 30" IRON ROD EAST 33.0'
#4 4" HEDGE CORNER FENCE POST SOUTH 1.0'

Established this ____ (day) of _____ (month), 19__ by _____ (name) _____ (title)

Witness: _____ (name) _____ (address)

Witness: _____ (name) _____ (address)

3

S-484

STATE OF NEBRASKA
DEPARTMENT OF ROADS AND IRRIGATION
BUREAU OF HIGHWAYS

REPORT OF PERMANENT LAND SURVEY CORNER MARKERS AND WITNESSES ESTABLISHED

Description of corner: SEC. COR Section No. 6 Township 4N Range 9E

Location S.E. CORNER Station _____ Proj. No. _____ County JOHNSON

Location Sketch

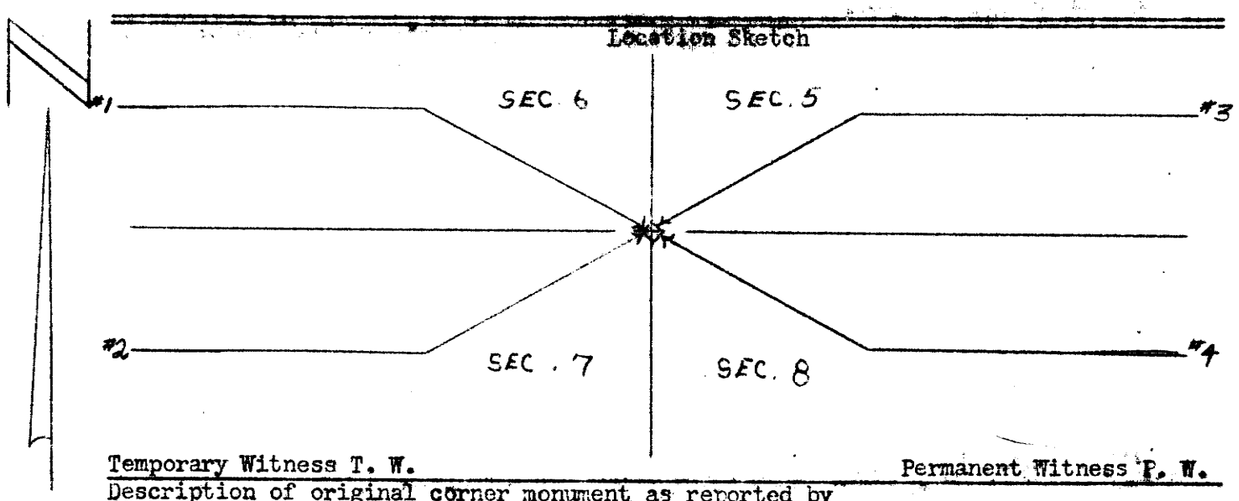

Temporary Witness T. W. _____ Permanent Witness P. W. _____

Description of original corner monument as reported by _____:

Disposition of original monument: _____

Description of corner marker established, material deposited in hole and depth below surface: A 40" SPIKE IN BRIDGE FLOOR AT TRUE POINT FOR CORNER

Description of temporary witnesses established by _____ used in locating the corner marker:

Description	Location with respect to corner
1.	
2.	
3.	
4.	

Description of permanent witnesses established and deposits at base: _____

Location of permanent witnesses with respect to corner marker

#1 X ON ℄ OF NORTH END OF WEST TRUSS OF BRIDGE N. 20° 18' W. 27.2'
#2 X " " " SOUTH " " " " " " S. 46° 15' W. 13.1'
#3 X " " " NORTH " " EAST " " " N. 11° 40' E. 26.0'
#4 X " " " SOUTH " " " " " " S. 29° 25' E. 9.5'
CORNER IS 1.5' SOUTH OF FENCE LINE TO WEST.

Established this ____ (day) of _____ (month), 19__ by _____ (name) _____ (title)

Witness: _____ (name) _____ (address)

Witness: _____ (name) _____ (address)

S-484

STATE OF NEBRASKA
DEPARTMENT OF ROADS AND IRRIGATION
BUREAU OF HIGHWAYS

REPORT OF PERMANENT LAND SURVEY CORNER MARKERS AND WITNESSES ESTABLISHED

Description of corner: SEC. COR. Section No. 6 Township 4N Range 9E

Location N.W. CORNER Station _____ Proj. No. _____ County JOHNSON

Location Sketch

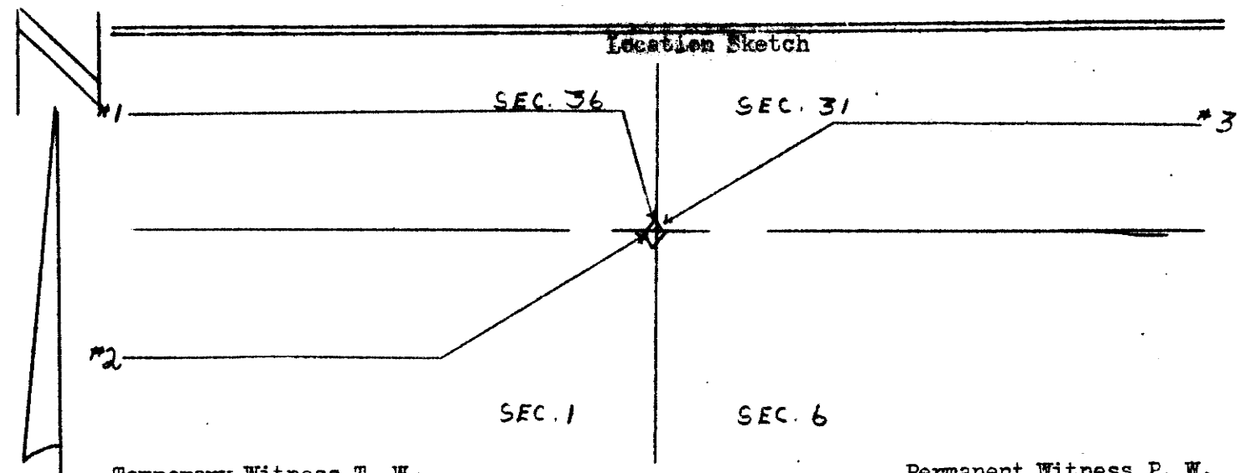

Temporary Witness T. W. _____ Permanent Witness P. W. _____

Description of original corner monument as reported by _____:

Disposition of original monument: _____

Description of corner marker established, material deposited in hole and depth below surface: SANDSTONE WITH RED BRICK ON TOP

Description of temporary witnesses established by _____ used in locating the corner marker:

Description	Location with respect to corner
1.	
2.	
3.	
4.	

Description of permanent witnesses established and deposits at base: _____

Location of permanent witnesses with respect to corner marker

#1 ½" X 30" IRON ROD NORTH 33.0'
#2 ½" X 30" " " S. 45° W. 46.7'
#3 ½" X 24" " " N. 45° E. 46.7'
CORNER IS IN LINE WITH FENCE TO NORTH.

Established this ____ (day) of _____ (month), 19__ by _____ (name) _____ (title)

Witness: _____ (name) _____ (address)

Witness: _____ (name) _____ (address)

S-484

STATE OF NEBRASKA
DEPARTMENT OF ROADS AND IRRIGATION
BUREAU OF HIGHWAYS

REPORT OF PERMANENT LAND SURVEY CORNER MARKERS AND WITNESSES ESTABLISHED

Description of corner: ¼ CORNER Section No. 7 Township 4N Range 9E

Location S ¼ CORNER Station _____ Proj. No. _____ County JOHNSON

Location Sketch

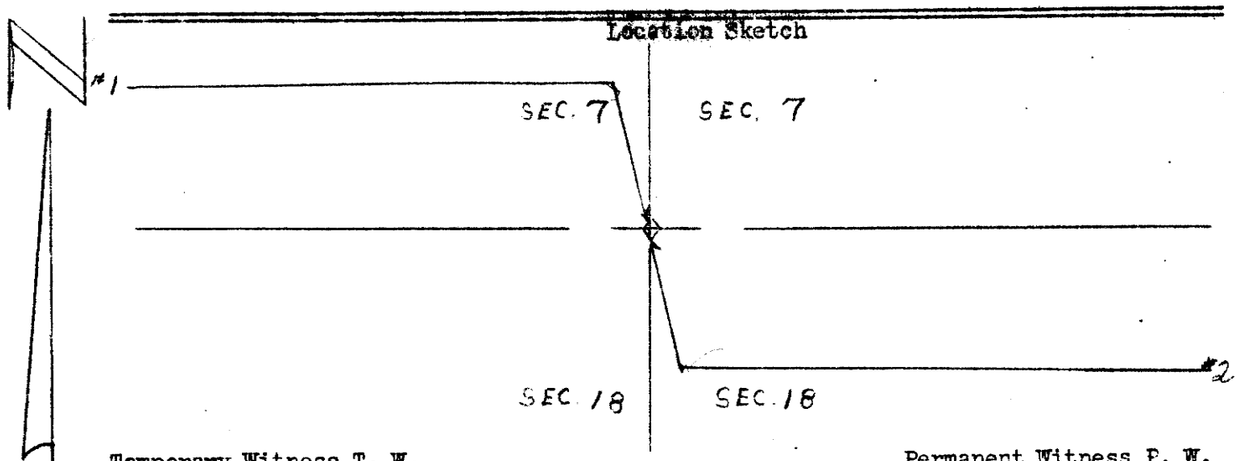

Temporary Witness T. W. _____ Permanent Witness P. W. _____

Description of original corner monument as reported by _____

_____ : _____

Disposition of original monument: _____

Description of corner marker established, material deposited in hole and depth below surface: 12" X 10" X 6" GRANITE STONE

Description of temporary witnesses established by _____ used in locating the corner marker:

Description	Location with respect to corner
1.	
2.	
3.	
4.	

Description of permanent witnesses established and deposits at base: _____

Location of permanent witnesses with respect to corner marker _____

#1 ½" X 30" IRON ROD UNDER FENCE NORTH 33.0'
#2 ½" X 30" " " " " SOUTH 33.0'
#3 CORNER IS IN LINE WITH FENCES TO N. S. + W.

Established this ____ (day) of _____ (month), 19__ by _____ (name) _____ (title)

Witness: _____ (name) _____ (address)

Witness: _____ (name) _____ (address)

S-484

STATE OF NEBRASKA
DEPARTMENT OF ROADS AND IRRIGATION
BUREAU OF HIGHWAYS

REPORT OF PERMANENT LAND SURVEY CORNER MARKERS AND WITNESSES ESTABLISHED

Description of corner: SEC. SEC. Section No. 7 Township 4N Range 9E

Location S.E. CORNER Station _____ Proj. No. _____ County JOHNSON

Location Sketch

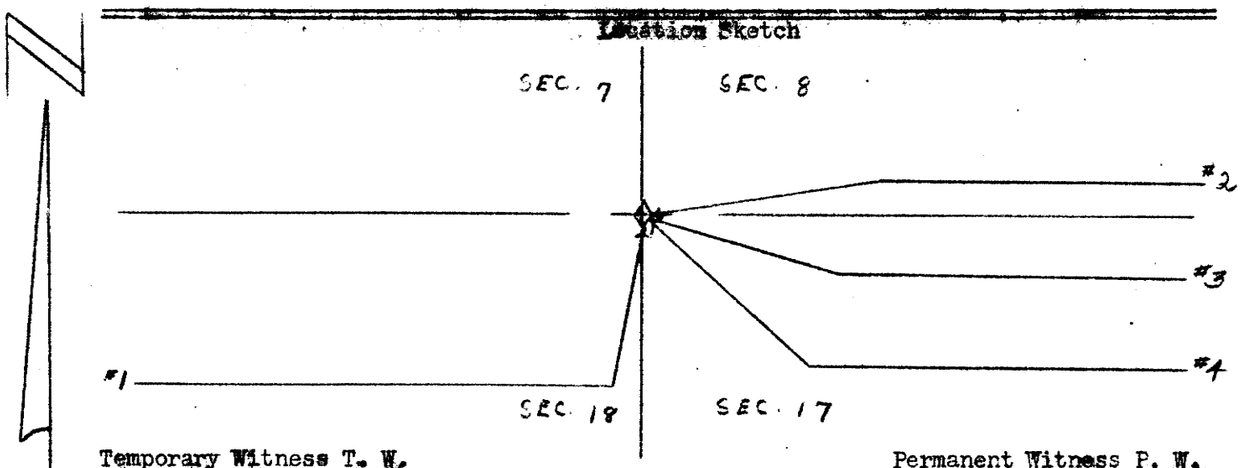

Temporary Witness T. W. _____ Permanent Witness P. W. _____

Description of original corner monument as reported by _____

_____ : _____

Disposition of original monument: _____

Description of corner marker established, material deposited in hole and depth below surface: 2" x 7" IRON PIPE

Description of temporary witnesses established by _____ used in locating the corner marker:

Description	Location with respect to corner
1.	
2.	
3.	
4.	

Description of permanent witnesses established and deposits at base: _____

Location of permanent witnesses with respect to corner marker _____

#1 ~~½" x 26" IRON ROD SOUTH 33.0'~~
~~#2 ½" x 24" " " EAST 33.0'~~
#3 ½ 30" ELM TREE S. 4° E. 20.0'
#4 ½ OF DOUBLE 12" ~~[illegible]~~ WALNUT TREE S. 51° E. 74.0'

Established this ____ (day) of _____ (month), 19__ by _____ (name) _____ (title)

Witness: _____ (name) _____ (address)

Witness: _____ (name) _____ (address)

pg. 4

S-484

STATE OF NEBRASKA
DEPARTMENT OF ROADS AND IRRIGATION
BUREAU OF HIGHWAYS

REPORT OF PERMANENT LAND SURVEY CORNER MARKERS AND WITNESSES ESTABLISHED

Description of corner: SEC. COR. Section No. 7 Township 4N Range 9E

Location N.W. CORNER Station _____ Proj. No. _____ County JOHNSON

Location Sketch

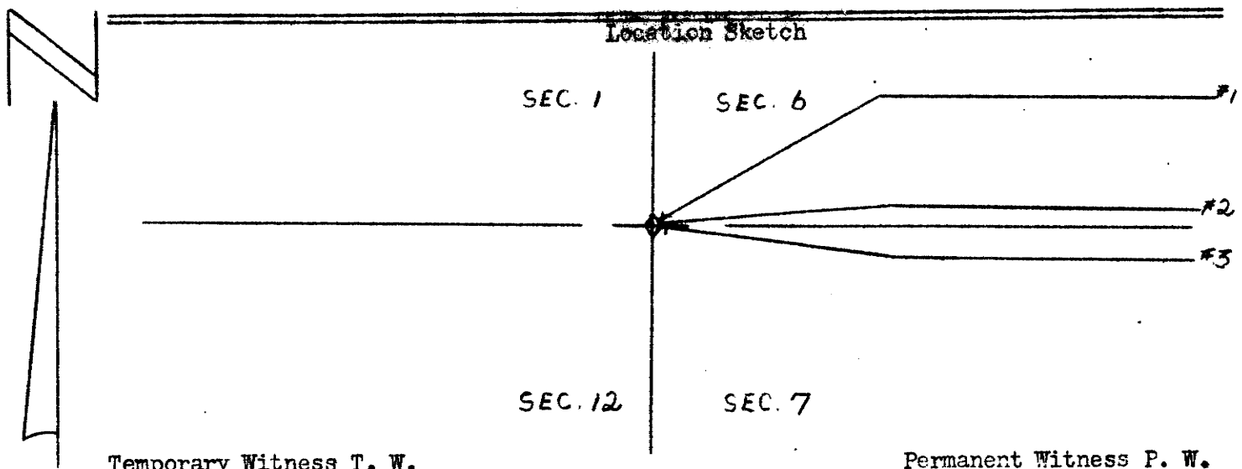

Temporary Witness T. W. _____ Permanent Witness P. W. _____

Description of original corner monument as reported by _____

Disposition of original monument: _____

Description of corner marker established, material deposited in hole and depth below surface: RED GRANITE BOULDER

Description of temporary witnesses established by _____ used in locating the corner marker:

Description	Location with respect to corner
1.	
2.	
3.	
4.	

Description of permanent witnesses established and deposits at base: _____

Location of permanent witnesses with respect to corner marker _____

#1 ½" X 20" IRON ROD N. 15° E 46.7'
#2 ½" X 30" " " EAST 33.0'
#3 ½" X 24" " " EAST 66.0'
CORNER IS IN LINE WITH FENCE TO EAST.

Established this ____ (day) of _____ (month), 19__ by _____ (name) _____ (title)

Witness: _____ (name) _____ (address)

Witness: _____ (name) _____ (address)

S-484

STATE OF NEBRASKA
DEPARTMENT OF ROADS AND IRRIGATION
BUREAU OF HIGHWAYS

REPORT OF PERMANENT LAND SURVEY CORNER MARKERS AND WITNESSES ESTABLISHED

Description of corner: ¼ CORNER Section No. 7 Township 4N Range 9E

Location W.¼ CORNER Station _____ Proj. No. _____ County JOHNSON

Location Sketch

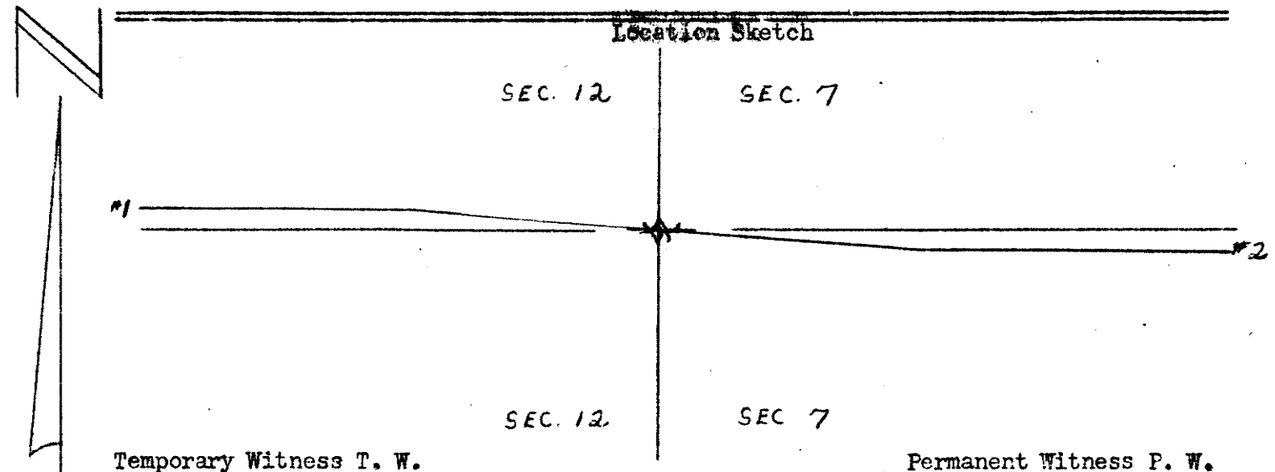

Temporary Witness T. W. _____ Permanent Witness P. W. _____

Description of original corner monument as reported by _____

Disposition of original monument: _____

Description of corner marker established, material deposited in hole and depth below surface: ½" X 26" IRON ROD WITH RED BRICK ON TOP.

Description of temporary witnesses established by _____ used in locating the corner marker:

Description	Location with respect to corner
1.	
2.	
3.	
4.	

Description of permanent witnesses established and deposits at base: _____

Location of permanent witnesses with respect to corner marker _____

#1 ½" X 40" IRON ROD UNDER FENCE WEST 33.0'
#2 ½" X 40" " " " " EAST 33.0'

Established this ____ (day) of _____ (month), 19__ by _____ (name) _____ (title)

Witness: _____ (name) _____ (address)

Witness: _____ (name) _____ (address)

pg. 4

S-484

STATE OF NEBRASKA
DEPARTMENT OF ROADS AND IRRIGATION
BUREAU OF HIGHWAYS

REPORT OF PERMANENT LAND SURVEY CORNER MARKERS AND WITNESSES ESTABLISHED

Description of corner: ¼ CORNER Section No. 7 Township 4N Range 9E

Location SE ¼ CORNER Station _____ Proj. No. _____ County JOHNSON

Location Sketch

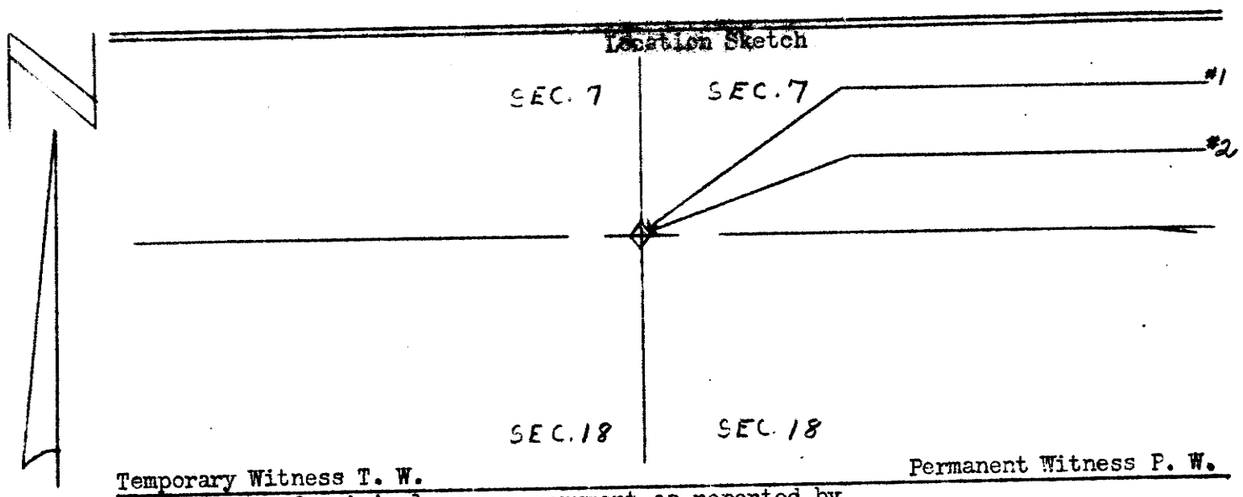

Temporary Witness T. W. _____ Permanent Witness P. W. _____

Description of original corner monument as reported by _____ : _____

Disposition of original monument: _____

Description of corner marker established, material deposited in hole and depth below surface: ⅝" X 24" IRON ROD 12" BELOW SURFACE

Description of temporary witnesses established by _____ used in locating the corner marker:

Description	Location with respect to corner
1.	
2.	
3.	
4.	

Description of permanent witnesses established and deposits at base: _____

Location of permanent witnesses with respect to corner marker _____

#1 ⅝" X 30" IRON ROD UNDER N. + S. FENCE
#2 ⅝" X 30" " " " E + W. "
#3 CORNER IS 11' WEST OF FENCE LINE TO NORTH.
#4 CORNER IS 3' SOUTH OF FE LINE TO EAST.

Established this ____ (day) of _____ (month), 19__ by _____ (name) _____ (title)

Witness: _____ (name) _____ (address)

Witness: _____ (name) _____ (address)

S-484

STATE OF NEBRASKA
DEPARTMENT OF ROADS AND IRRIGATION
BUREAU OF HIGHWAYS

REPORT OF PERMANENT LAND SURVEY CORNER MARKERS AND WITNESSES ESTABLISHED

Description of corner: ¼ CORNER Section No. 7 Township 4N Range 9E

Location SE ¼ CORNER Station _____ Proj. No. _____ County JOHNSON

Location Sketch

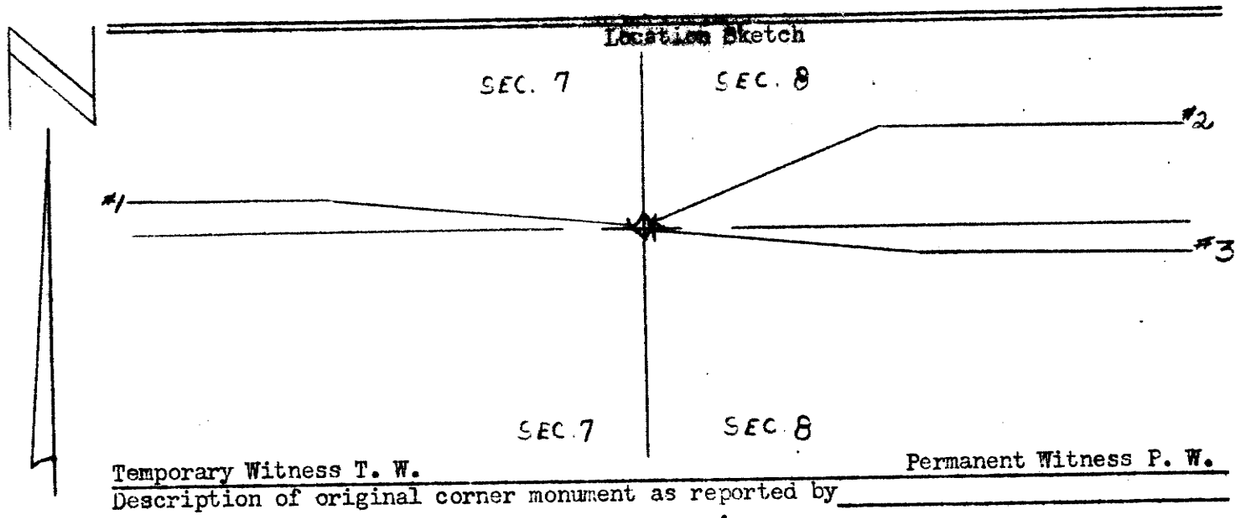

Temporary Witness T. W. _____ Permanent Witness P. W. _____

Description of original corner monument as reported by _____ : _____

Disposition of original monument: _____

Description of corner marker established, material deposited in hole and depth below surface: ½" X 24" IRON ROD

Description of temporary witnesses established by _____ used in locating the corner marker:

Description	Location with respect to corner
1.	
2.	
3.	
4.	

Description of permanent witnesses established and deposits at base: _____

Location of permanent witnesses with respect to corner marker _____

#1 ½" X 36" IRON ROD WEST 33.0'
#2 E BLAZED 10" HEDGE TREE N. 45° E. 2.0'
#3 ½" X 30" IRON ROD EAST 33.0'
#4 CORNER IS 2' SOUTH OF E. + W. HEDGE ROW.

Established this ____ (day) of _____ (month), 19__ by _____ (name) _____ (title)

Witness: _____ (name) _____ (address)

Witness: _____ (name) _____ (address)

pg 4

S-484

STATE OF NEBRASKA
DEPARTMENT OF ROADS AND IRRIGATION
BUREAU OF HIGHWAYS

REPORT OF PERMANENT LAND SURVEY CORNER MARKERS AND WITNESSES ESTABLISHED

Description of corner: ¼ CORNER Section No. 8 Township 4N Range 9E

Location S ¼ CORNER Station _____ Proj. No. _____ County JOHNSON

Location Sketch

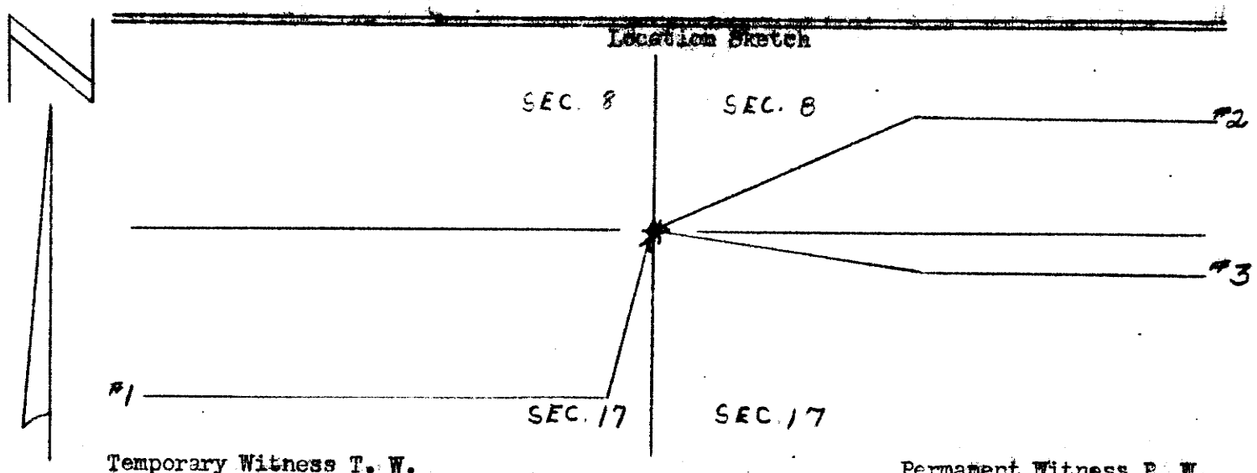

Temporary Witness T. W. _____ Permanent Witness P. W. _____

Description of original corner monument as reported by _____ : _____

Disposition of original monument: _____

Description of corner marker established, material deposited in hole and depth below surface: 12" X 8" X 5" RED BOULDER STONE WITH A ½" X 18" IRON ROD ON TOP OF STONE. THEY ARE ON THE NORTH SIDE OF A CORNER HEDGE FENCE POST

Description of temporary witnesses established by _____ used in locating the corner marker:

Description	Location with respect to corner
1.	
2.	
3.	
4.	

Description of permanent witnesses established and deposits at base: _____

Location of permanent witnesses with respect to corner marker _____

#1 ½" X 34" IRON ROD SOUTH 33.0'
#2 ¼ OF A 24" BURR OAK TREE N. 30° E. 11.5'
#3 ½" X 30" IRON ROD EAST 33.0'

Established this ____ (day) of _____ (month), 19__ by _____ (name) _____ (title)

Witness: _____ (name) _____ (address)

Witness: _____ (name) _____ (address)

S-484

STATE OF NEBRASKA
DEPARTMENT OF ROADS AND IRRIGATION
BUREAU OF HIGHWAYS

REPORT OF PERMANENT LAND SURVEY CORNER MARKERS AND WITNESSES ESTABLISHED

Description of corner: ¼ CORNER Section No. 8 Township 4N Range 9E

Location N.W. ¼ CORNER Station _____ Proj. No. _____ County JOHNSON

Location Sketch

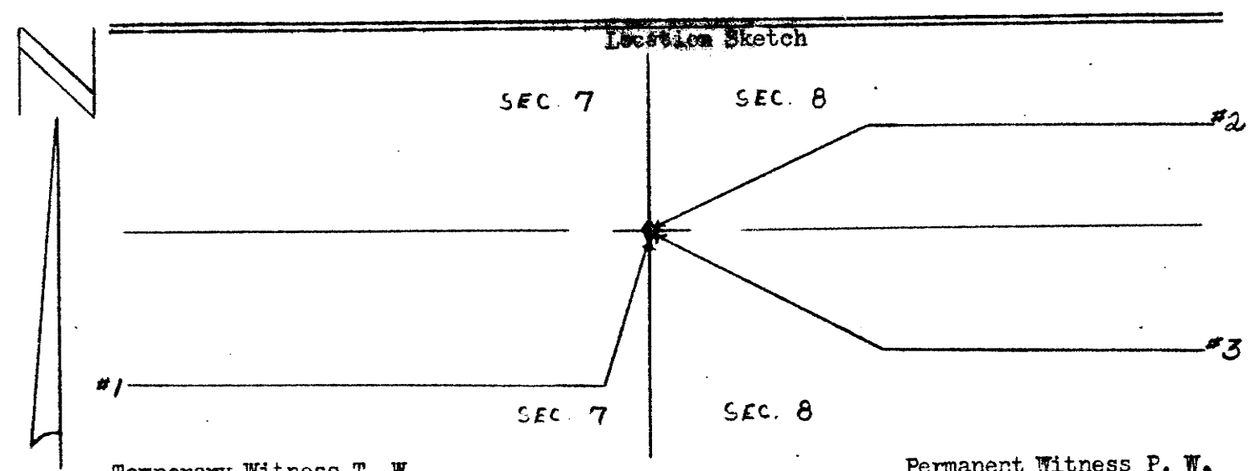

Temporary Witness T. W. _____ Permanent Witness P. W. _____

Description of original corner monument as reported by _____ : _____

Disposition of original monument: _____

Description of corner marker established, material deposited in hole and depth below surface: ½" X 36" IRON ROD

Description of temporary witnesses established by _____ used in locating the corner marker:

Description	Location with respect to corner
1.	
2.	
3.	
4.	

Description of permanent witnesses established and deposits at base: _____

Location of permanent witnesses with respect to corner marker _____

#1 ½" X 20" IRON ROD SOUTH 33.0'
#2 ¼ 4" BLAZED HEDGE FENCE POST N.E. 8.3'
#3 ¼ 6" LOCUST TREE S.E. 12.5'
#4 CORNER IS 2.8' WEST OF N. & S. FE

Established this ____ (day) of _____ (month), 19__ by _____ (name) _____ (title)

Witness: _____ (name) _____ (address)

Witness: _____ (name) _____ (address)

COUNTY LEVY.		
General Fund	.....	Mills
Sinking "	.....	"
Road "	.....	"
Bridge "	.....	"
Reg. B'd "	.....	"
..... "	.....	"
..... "	.....	"
..... "	.....	"
Total...	....	Mills

.....County, Nebraska.

8-4-9

Precinct Tax		Poll Tax	City or Village Tax			Total Tax		Delinquent Taxes For						Advertising Fees		No. of Receipt	Date	By Whom Paid	P. O. Address	Here Write the Word "Paid"
$	c	$	c	$	c	$	c	$	c	$	c	$	c	$	c					

STATE LEVY.	
General Fund	Mills
Sinking "	"
School "	"
University "	"
Ins. Hosp. "	"
"	"
Total	Mills

Tax List for the Year 19 9-4-9

IN WHOSE NAME ASSESSED	REAL PROPERTY, LANDS, AND TOWN LOTS						PERSONAL PROPERTY	CONSOLIDATED TAXES		No. of Road Dist.	Labor Tax	DISTRICT SCHOOL TAXES		
	Description	Sec. or Lot	Tn. or Blk.	Rng.	Acres	Value	Value	State	County			No. of Dist.	District Tax	Bond Tax
											$ c			

pg. 5-8 blank & Removed

S-484

STATE OF NEBRASKA
DEPARTMENT OF ROADS AND IRRIGATION
BUREAU OF HIGHWAYS

REPORT OF PERMANENT LAND SURVEY CORNER MARKERS AND WITNESSES ESTABLISHED

Description of corner: ¼ CORNER Section No. 9 Township 4N Range 9E

Location W. ¼ CORNER Station _____ Proj. No. _____ County JOHNSON

Location Sketch

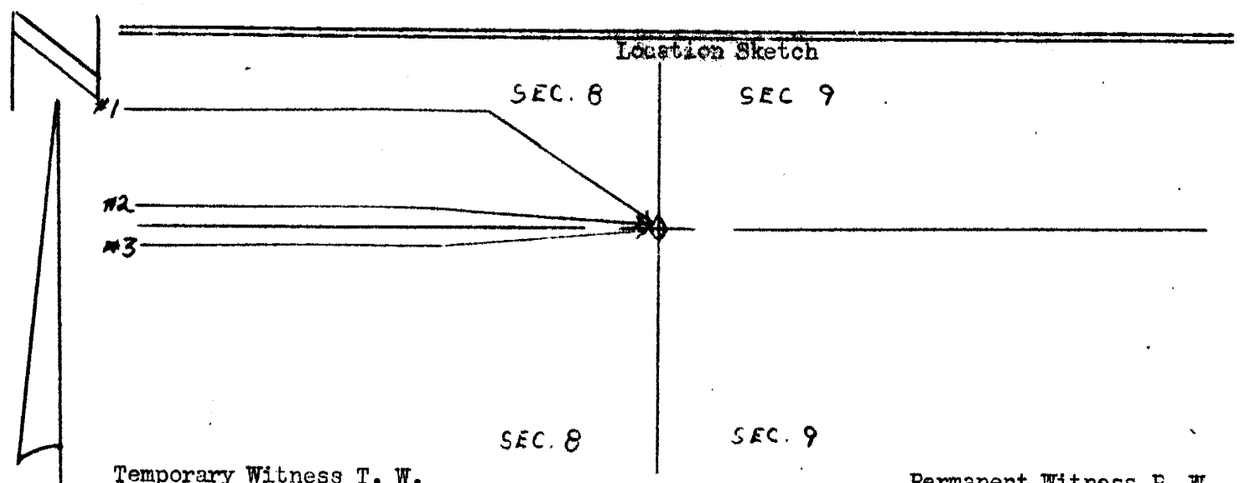

Temporary Witness T. W. Permanent Witness P. W.

Description of original corner monument as reported by _____:

Disposition of original monument: _____

Description of corner marker established, material deposited in hole and depth below surface: 18"x8"x4" LIMESTONE 30" BELOW ROAD

Description of temporary witnesses established by _____ used in locating the corner marker:

Description	Location with respect to corner
1.	
2.	
3.	
4.	

Description of permanent witnesses established and deposits at base: _____

Location of permanent witnesses with respect to corner marker

#1 ¼" X 18" IRON ROD N. 45° W. 46.7'
#2 ¼" X 30" " " WEST 33.0'
#3 8" HEDGE CORNER FENCE POST WEST 33.0'

Established this ____ (day) of _____ (month), 19__ by _____ (name) _____ (title)

Witness: _____ (name) _____ (address)

Witness: _____ (name) _____ (address)

S-484

STATE OF NEBRASKA
DEPARTMENT OF ROADS AND IRRIGATION
BUREAU OF HIGHWAYS

REPORT OF PERMANENT LAND SURVEY CORNER MARKERS AND WITNESSES ESTABLISHED

Description of corner: SEC. COR. Section No. 18 Township 4N Range 9E

Location S.E. CORNER Station _____ Proj. No. _____ County JOHNSON

Location Sketch

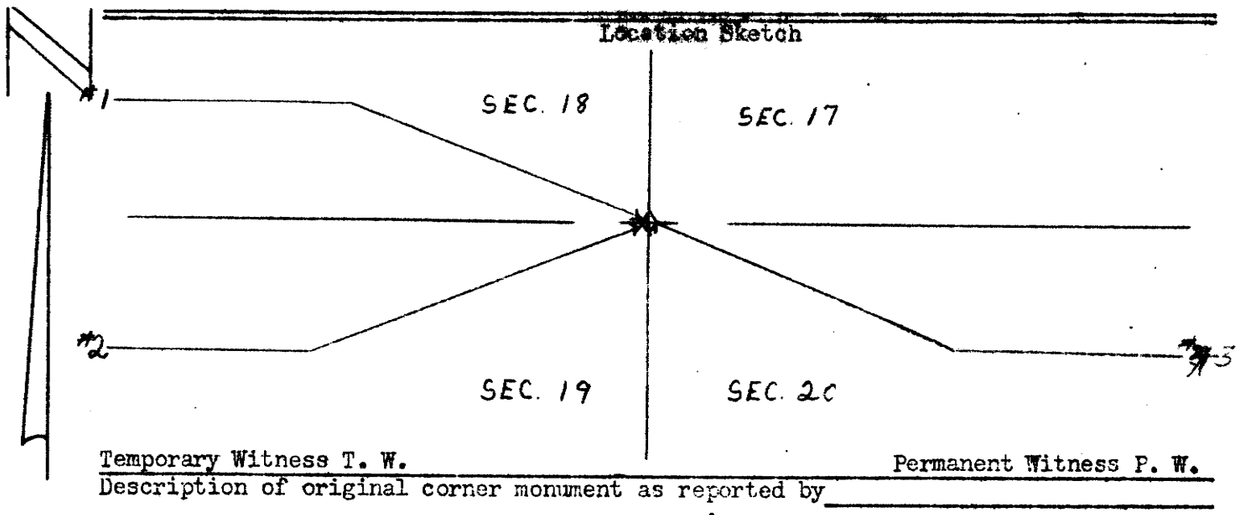

Temporary Witness T. W. _____ Permanent Witness P. W. _____

Description of original corner monument as reported by _____ : _____

Disposition of original monument: _____

Description of corner marker established, material deposited in hole and depth below surface: LIMESTONE WITH ½" X 30" IRON ROD ON TOP OF STONE

Description of temporary witnesses established by _____ used in locating the corner marker:

Description	Location with respect to corner
1.	
2.	
3.	
4.	

Description of permanent witnesses established and deposits at base: _____

Location of permanent witnesses with respect to corner marker _____

#1 ½" X 24" IRON ROD N. 45° W. 46.7'
#2 ½" X 24" " " S. 45° W. 46.7'
#3 ½" X 24" " " S. 45° E. 46.7'

Established this ____ (day) of _____ (month), 19__ by _____ (name) _____ (title)

Witness: _____ (name) _____ (address)

Witness: _____ (name) _____ (address)

S-484

STATE OF NEBRASKA
DEPARTMENT OF ROADS AND IRRIGATION
BUREAU OF HIGHWAYS

REPORT OF PERMANENT LAND SURVEY CORNER MARKERS AND WITNESSES ESTABLISHED

Description of corner: SEC. COR. Section No. 18 Township 4N Range 9E

Location N.W. CORNER Station _____ Proj. No. _____ County JOHNSON

Location Sketch

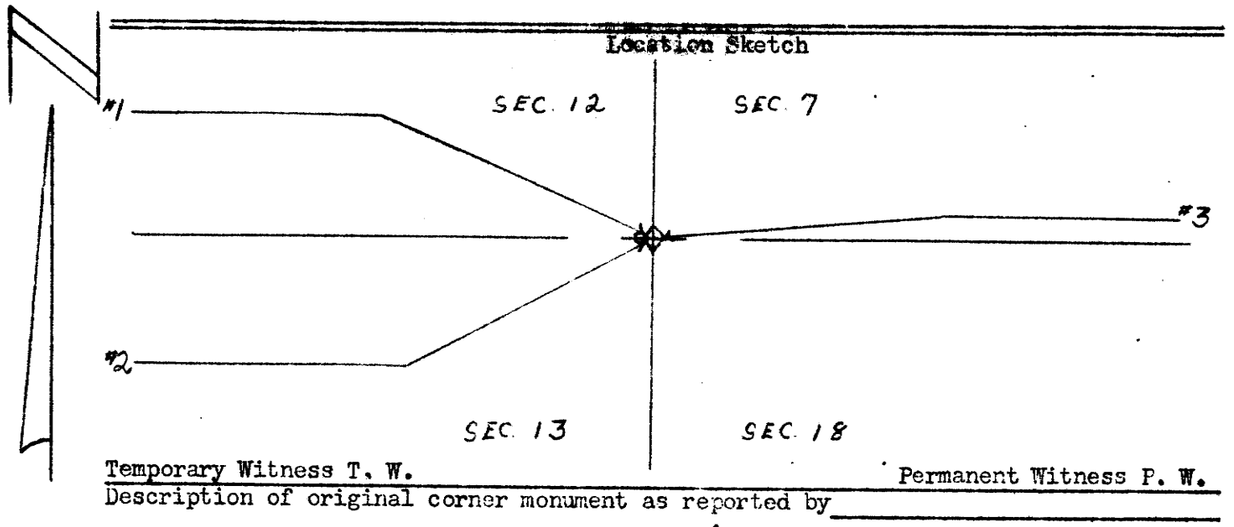

Temporary Witness T. W. _____ Permanent Witness P. W. _____

Description of original corner monument as reported by _____ : _____

Disposition of original monument: _____

Description of corner marker established, material deposited in hole and depth below surface: LARGE RED BOULDER WITH ½" IRON ROD ON TOP OF BOULDER.

Description of temporary witnesses established by _____ used in locating the corner marker:

Description	Location with respect to corner
1.	
2.	
3.	
4.	

Description of permanent witnesses established and deposits at base: _____

Location of permanent witnesses with respect to corner marker _____

#1 ½" X 30" IRON ROD N. 45° W. 46.7
#2 ½" X 30" " " UNDER FENCE S. 60° W. 54.0'
#3 ½" X 30" " " EAST 33.0'
#4 CORNER IS 20.0' WEST OF N. & S. FENCE

Established this ____ (day) of _____ (month), 19__ by _____ (name) _____ (title)

Witness: _____ (name) _____ (address)

Witness: _____ (name) _____ (address)

S-484

STATE OF NEBRASKA
DEPARTMENT OF ROADS AND IRRIGATION
BUREAU OF HIGHWAYS

REPORT OF PERMANENT LAND SURVEY CORNER MARKERS AND WITNESSES ESTABLISHED

Description of corner: ¼ CORNER Section No. 18 Township 4N Range 9E

Location S. ¼ CORNER Station _____ Proj. No. _____ County JOHNSON

Location Sketch

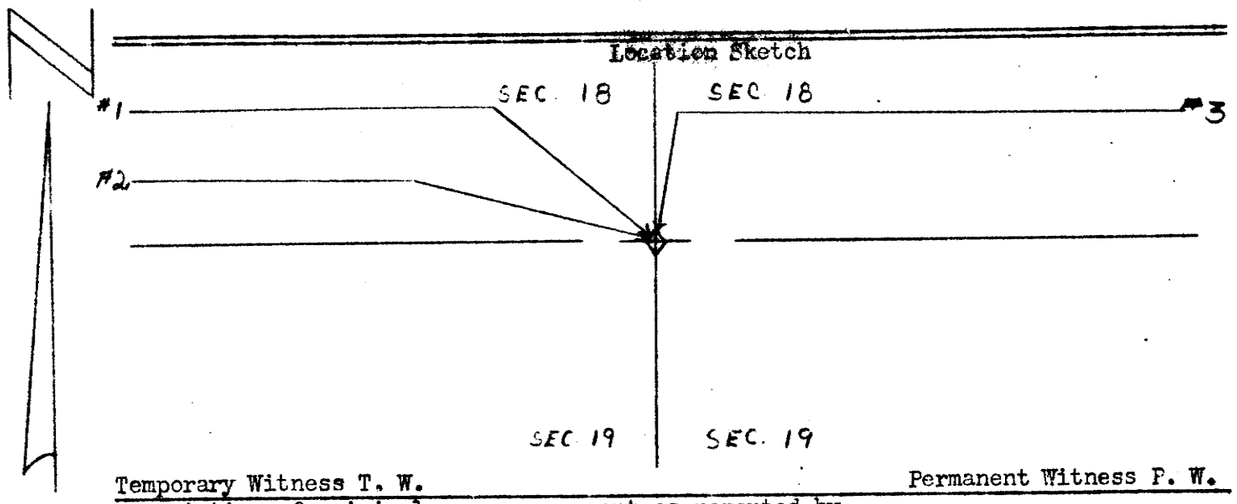

Temporary Witness T. W. _____ Permanent Witness P. W. _____

Description of original corner monument as reported by _____ : _____

Disposition of original monument: _____

Description of corner marker established, material deposited in hole and depth below surface: ¼" X 36" IRON ROD WITH RED BRICK ON TOP

Description of temporary witnesses established by _____ used in locating the corner marker:

Description	Location with respect to corner
1.	
2.	
3.	
4.	

Description of permanent witnesses established and deposits at base: _____

Location of permanent witnesses with respect to corner marker _____

#1 ¼ 24" BURR OAK (BLAZED) N. 49½° W. 81.0'
#2 ¼ 16" BURR OAK (BLAZED) N. 67° W. 50.5'
#3 ¼" X 30" IRON ROD NORTH 33.0'
CORNER IS IN LINE WITH FENCE TO NORTH

Established this ____ (day) of _____ (month), 19__ by _____ (name) _____ (title)

Witness: _____ (name) _____ (address)

Witness: _____ (name) _____ (address)

S-484

STATE OF NEBRASKA
DEPARTMENT OF ROADS AND IRRIGATION
BUREAU OF HIGHWAYS

REPORT OF PERMANENT LAND SURVEY CORNER MARKERS AND WITNESSES ESTABLISHED

Description of corner: ¼ CORNER Section No. 18 Township 4N Range 9E

Location E. ¼ CORNER Station _____ Proj. No. _____ County JOHNSON

Location Sketch

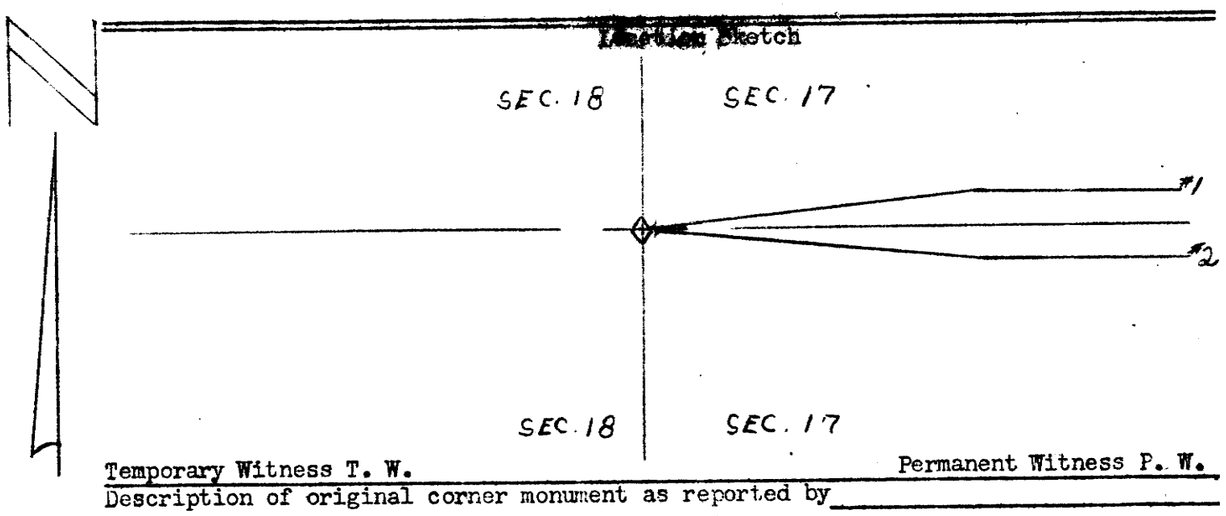

Temporary Witness T. W. _____ Permanent Witness P. W. _____

Description of original corner monument as reported by _____ : _____

Disposition of original monument: _____

Description of corner marker established, material deposited in hole and depth below surface: ¼" X 30" IRON ROD WITH RED BRICK ON TOP

Description of temporary witnesses established by _____ used in locating the corner marker:

Description	Location with respect to corner
1.	
2.	
3.	
4.	

Description of permanent witnesses established and deposits at base: _____

Location of permanent witnesses with respect to corner marker _____

#1 ¼" X 24" IRON ROD EAST 33.0'
#2 ¼" X 26" IRON ROD EAST 66.0'
#3 CORNER IS IN LINE WITH FENCE TO WEST
#4 CORNER IS 2.5' NORTH OF FENCE LINE TO EAST

Established this ____ (day) of _____ (month), 19__ by _____ (name) _____ (title)

Witness: _____ (name) _____ (address)

Witness: _____ (name) _____ (address)

pg. 9

S-484

STATE OF NEBRASKA
DEPARTMENT OF ROADS AND IRRIGATION
BUREAU OF HIGHWAYS

REPORT OF PERMANENT LAND SURVEY CORNER MARKERS AND WITNESSES ESTABLISHED

Description of corner: ¼ CORNER Section No. 18 Township 4N Range 9E

Location W¼ CORNER Station _____ Proj. No. _____ County JOHNSON

Location Sketch

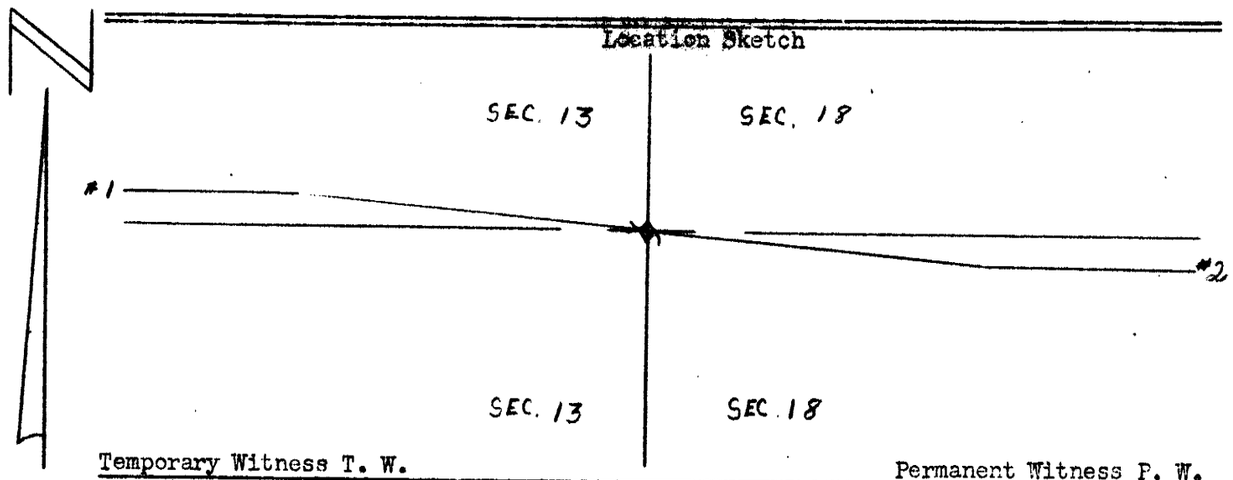

Temporary Witness T. W. Permanent Witness P. W.

Description of original corner monument as reported by _____ : _____

Disposition of original monument: _____

Description of corner marker established, material deposited in hole and depth below surface: 2" X 30" PIPE 18" BELOW ROAD WITH RED BRICK ON TOP.

Description of temporary witnesses established by _____ used in locating the corner marker:

Description	Location with respect to corner
1.	
2.	
3.	
4.	

Description of permanent witnesses established and deposits at base: _____

Location of permanent witnesses with respect to corner marker

#1 ½" X 24" IRON ROD UNDER FENCE DUE WEST 33.0'
#2 ½" X 24" " " " " " EAST 33.0'
#3 CORNER IS 15.5' WEST OF NORTH & SOUTH FENCE.
#4 CORNER IS IN LINE WITH FENCE TO E. & W.

Established this ____ (day) of _____ (month), 19__ by _____ (name) _____ (title)

Witness: _____ (name) _____ (address)

Witness: _____ (name) _____ (address)

S-484

STATE OF NEBRASKA
DEPARTMENT OF ROADS AND IRRIGATION
BUREAU OF HIGHWAYS

REPORT OF PERMANENT LAND SURVEY CORNER MARKERS AND WITNESSES ESTABLISHED

Description of corner: SEC. COR. Section No. 19 Township 4N Range 9E

Location S.W. CORNER Station _____ Proj. No. _____ County JOHNSON

Location Sketch

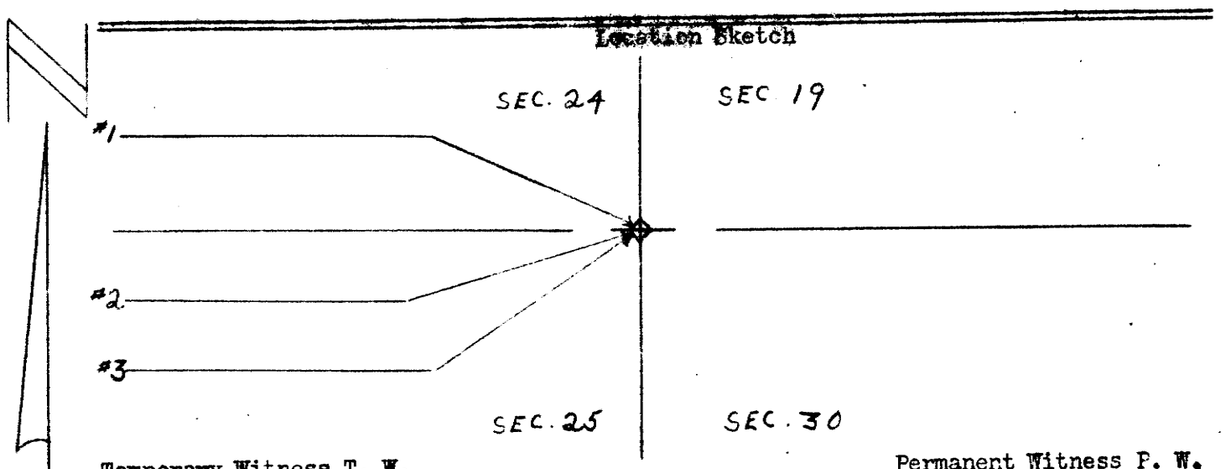

Temporary Witness T. W. _____ Permanent Witness P. W. _____

Description of original corner monument as reported by _____ : _____

Disposition of original monument: _____

Description of corner marker established, material deposited in hole and depth below surface: ½" x 26" IRON ROD WITH RED BRICK ON TOP

Description of temporary witnesses established by _____ used in locating the corner marker:

Description	Location with respect to corner
1.	
2.	
3.	
4.	

Description of permanent witnesses established and deposits at base: _____

Location of permanent witnesses with respect to corner marker _____

#1 ½" x 30" IRON ROD N.45° W. 46.7'
#2 8 BLAZED 24" ASH TREE S.23½° W. 68.3'
#3 ½" x 30" IRON ROD S.45° W. 46.7
#4 CORNER IS 26.5 EAST OF ASH TREE ROW TO SOUTH

Established this ____ (day) of _____ (month), 19__ by _____ (name) _____ (title)

Witness: _____ (name) _____ (address)

Witness: _____ (name) _____ (address)

S-484

STATE OF NEBRASKA
DEPARTMENT OF ROADS AND IRRIGATION
BUREAU OF HIGHWAYS

REPORT OF PERMANENT LAND SURVEY CORNER MARKERS AND WITNESSES ESTABLISHED

Description of corner: SEC. COR. Section No. 19 Township 4N Range 9E

Location N.W. CORNER Station _____ Proj. No. _____ County JOHNSON

Location Sketch

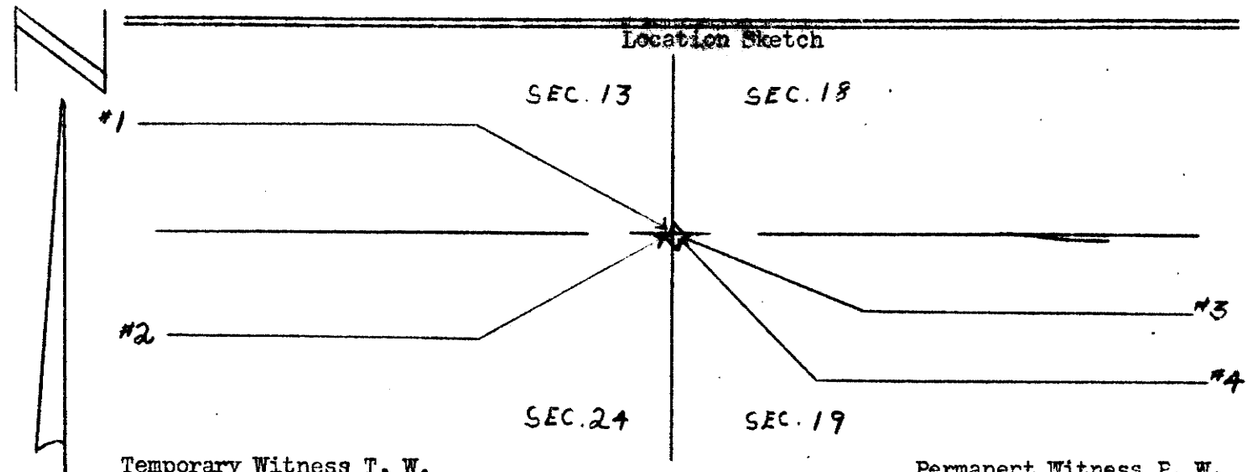

Temporary Witness T. W. _____ Permanent Witness P. W. _____

Description of original corner monument as reported by _____ : _____

Disposition of original monument: _____

Description of corner marker established, material deposited in hole and depth below surface: ½" x 30" IRON ROD 18" BELOW THE ROAD

Description of temporary witnesses established by _____ used in locating the corner marker:

Description	Location with respect to corner
1.	
2.	
3.	
4.	

Description of permanent witnesses established and deposits at base: _____

Location of permanent witnesses with respect to corner marker _____

#1 ½" x 24" IRON ROD UNDER FENCE N.60° W. 79.7'
#2 ½" x 24" " " S.45° W. 45.0'
#3 4" HEDGE CORNER FENCE POST S.45° E. 34.7'
#4 ½" x 24" IRON ROD UNDER FENCE S.60° E. 46.7'

Established this ____ (day) of _____ (month), 19__ by _____ (name) _____ (title)

Witness: _____ (name) _____ (address)

Witness: _____ (name) _____ (address)

Pg. 10

3-484

STATE OF NEBRASKA
DEPARTMENT OF ROADS AND IRRIGATION
BUREAU OF HIGHWAYS

REPORT OF PERMANENT LAND SURVEY CORNER MARKERS AND WITNESSES ESTABLISHED

Description of corner: ¼ CORNER Section No. 19 Township 4N Range 9E

Location W. ¼ CORNER Station _____ Proj. No. _____ County JOHNSON

Location Sketch

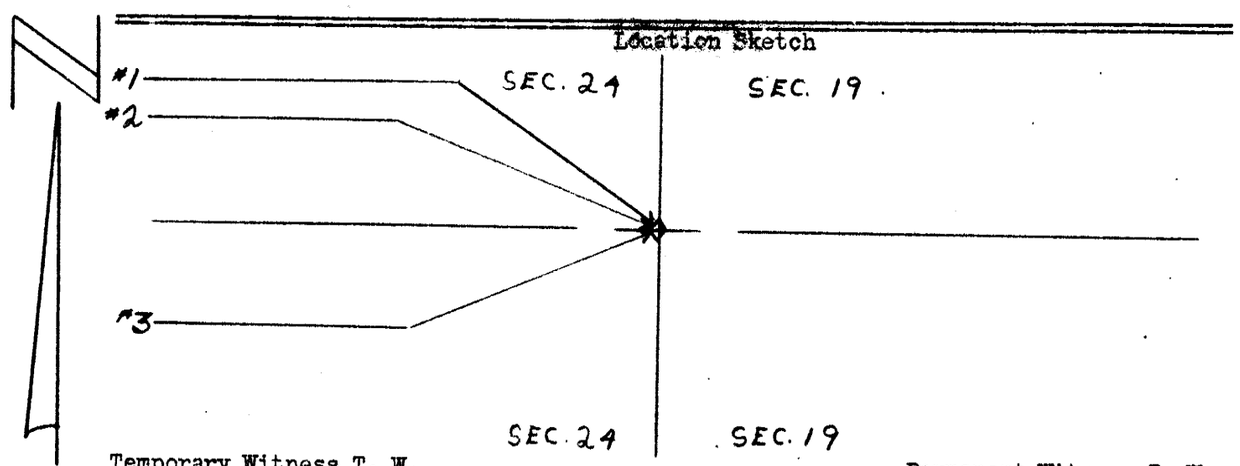

Temporary Witness T. W. Permanent Witness P. W.

Description of original corner monument as reported by _____:

Disposition of original monument: _____

Description of corner marker established, material deposited in hole and depth below surface: ½" X 48" IRON ROD WITH RED BRICK ON NORTH SIDE OF ROD.

Description of temporary witnesses established by _____ used in locating the corner marker:

Description	Location with respect to corner
1.	
2.	
3.	
4.	

Description of permanent witnesses established and deposits at base: _____

Location of permanent witnesses with respect to corner marker

#1 4" HEDGE CORNER FENCE POST N. 85° W. 34.0'
#2 ½" x 24" IRON ROD N. 45° W. 46.7'
#3 BLAZED 4" WALNUT TREE S. 58½° W. 40.7'

Established this ____ (day) of _____ (month), 19__ by _____ (name) _____ (title)

Witness: _____ (name) _____ (address)

Witness: _____ (name) _____ (address)

...COUNTY LEVY.		
General Fund	....	Mills
Sinking "	....	"
Road "	....	"
Bridge "	....	"
Reg. B'd "	....	"
.... "	....	"
.... "	....	"
.... "	....	"
	Total...	....Mills

........................County, Nebraska.

18-5-9 pg. 11-26 Blank & Removed

Precinct Tax	Poll Tax	City or Village Tax		Total Tax	Delinquent Taxes for			Advertising Fees	County Treasurer's Entry of Payment of Taxes: No. of Receipt	Date	By Whom Paid	P. O. Address	Here Write the Word "Paid"
$ c	$	c	$ c	$ c	$ c	$ c	$ c	$ c					

STATE LEVY.	
General Fund	Mills
Sinking "	"
School "	"
University "	"
Ins. Hosp. "	"
"	"
Total	Mills

Tax List for the Year 19

19-5-9

IN WHOSE NAME ASSESSED	REAL PROPERTY, LANDS, AND TOWN LOTS						PERSONAL PROPERTY	CONSOLIDATED TAXES		No. of Road Dist.	Labor Tax	DISTRICT SCHOOL TAXES		
	Description	Sec. or Lot	Tn. or Blk.	Rng.	Acres	Value	Value	State	County			No. of Dist.	District Tax	Bond Tax

Jizba & Jizba 1961 F.A.S. S-851 (2) B.Prints

Ties to SW corner of Sec. 19-5-9

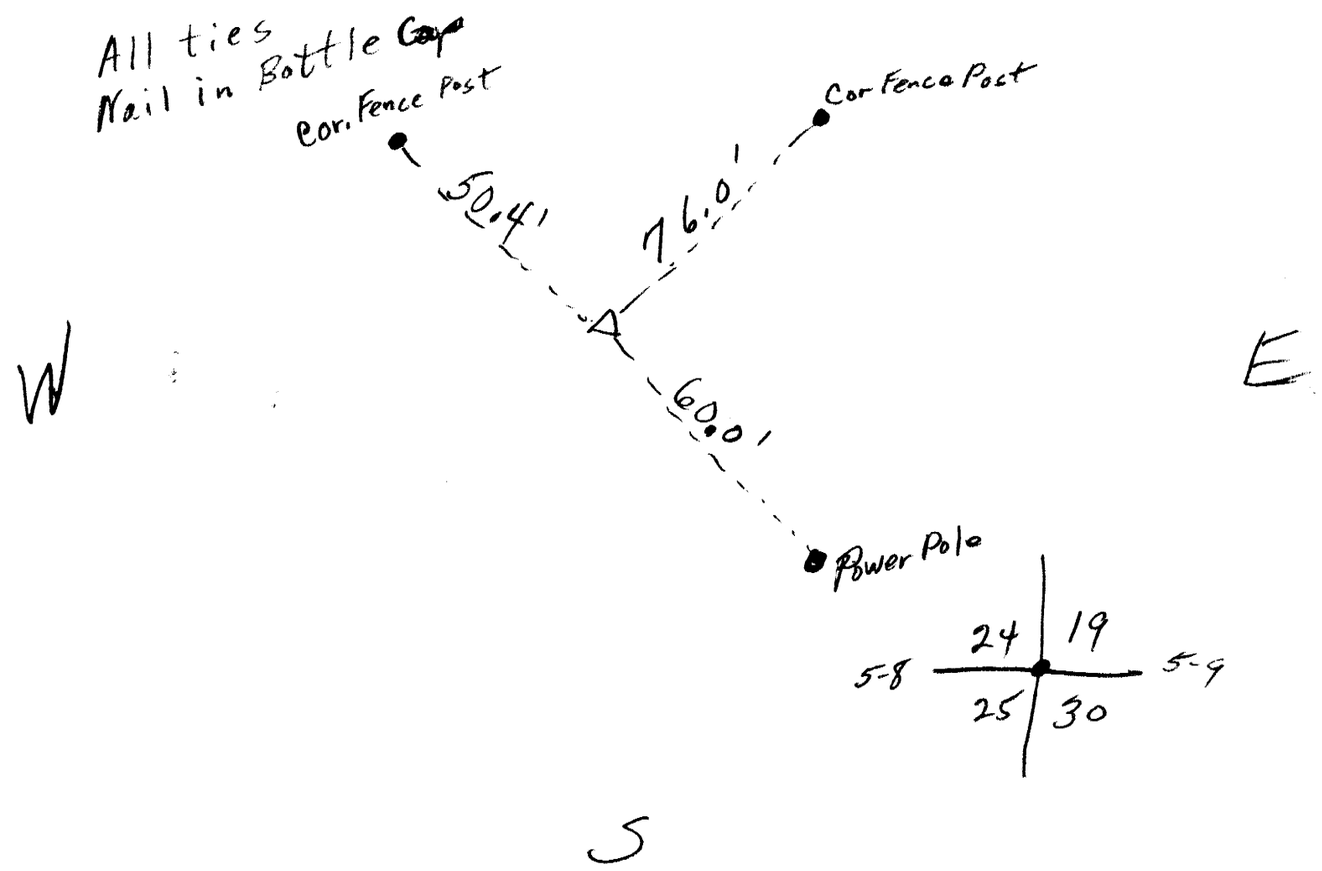

COUNTY LEVY.	
General Fund	Mills
Sinking "	"
Road "	"
Bridge "	"
Reg. B'd "	"
	"
	"
	"
Total	Mills

County, Nebraska.

20-5-9

Precinct Tax	Poll Tax	City or Village Tax		Total Tax	Delinquent Taxes For				Advertising Fees	No. of Receipt	Date	By Whom Paid	P. O. Address	Here Write the Word "Paid"
$ c	$ c	$ c		$ c	$ c	$ c	$ c	$ c						

Sec Corner SE Corner of 20-5-9 as shown by Jizba & Jizba - 1961 F.A.S. Proj S-851(2)

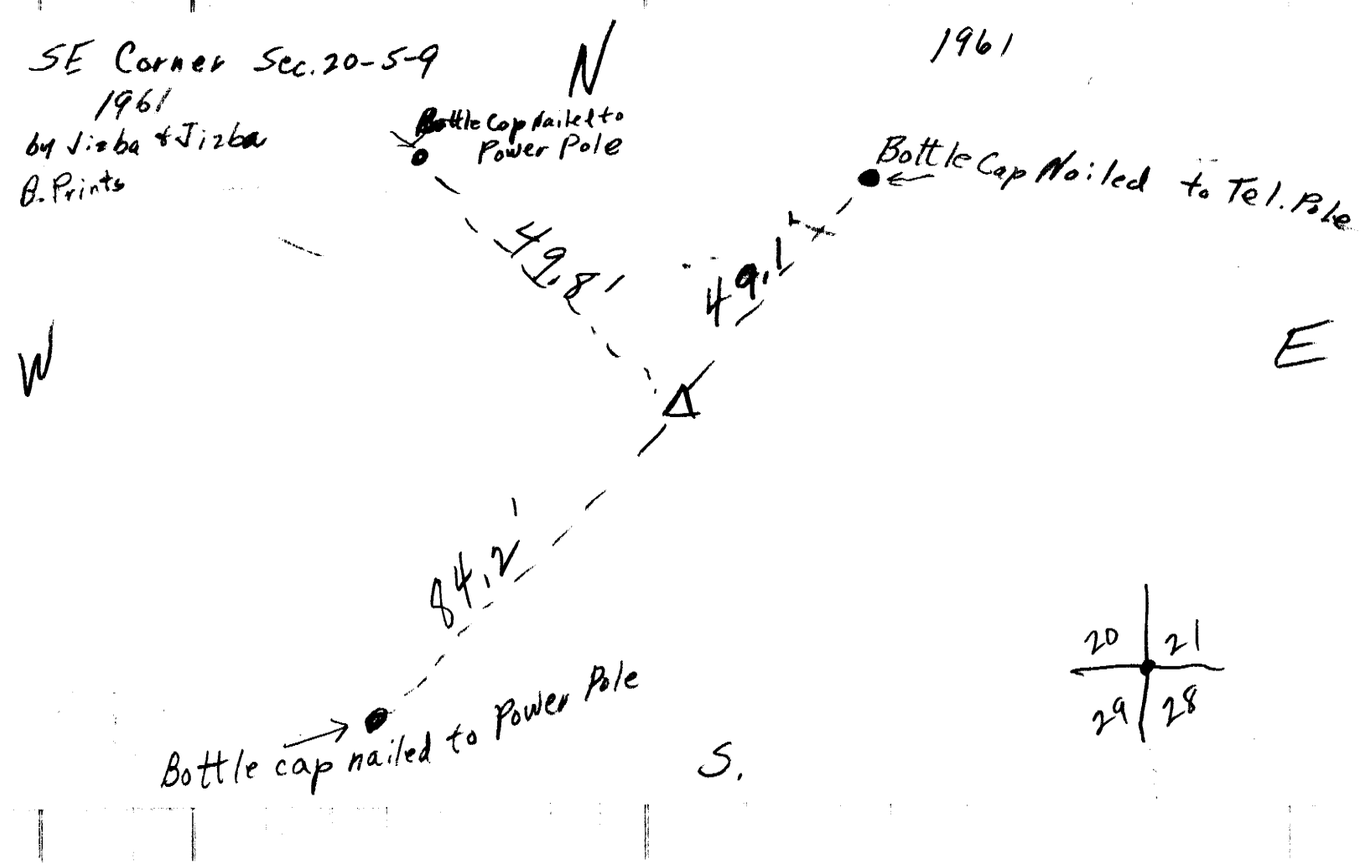

Jizba & Jizba 1961 B. Prints. Ties to SW corner sec. 20-5-9
F.A.S. S-851 (2)

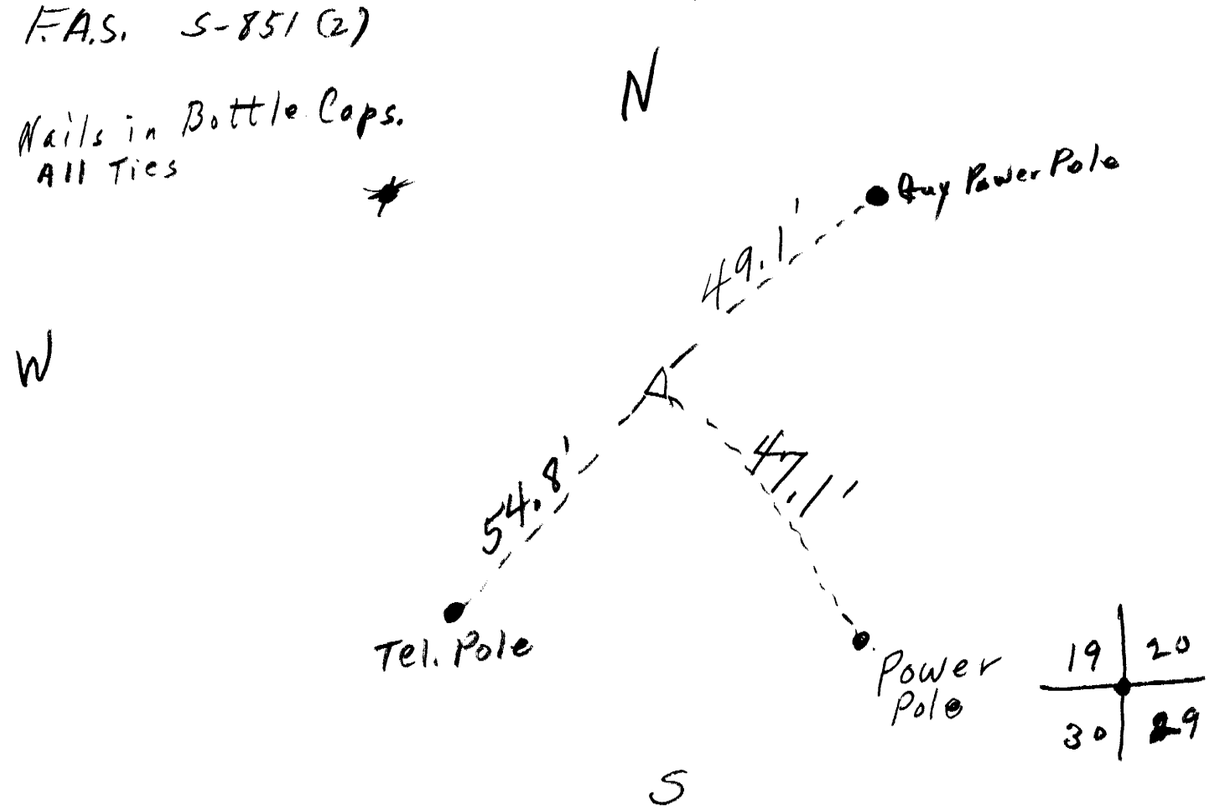

STATE LEVY.

General Fund .....Mills
Sinking " ..... "
School " ..... "
University " ..... "
Ins. Hosp. " ..... "
..... " ..... "
Total.....Mills

Tax List for the Year 19.....

21-5-9

IN WHOSE NAME ASSESSED	REAL PROPERTY, LANDS, AND TOWN LOTS						PERSONAL PROPERTY	CONSOLIDATED TAXES				No. of Road Dist.	Labor Tax			DISTRICT SCHOOL TAXES		
	Description	Sec. or Lot	Tn. or Blk.	Rng.	Acres	Value	Value	State		County						No. of Dist.	District Tax	Bond Tax
						$	$	$	c	$	c		$	$	c			

S-484

STATE OF NEBRASKA
DEPARTMENT OF ROADS AND IRRIGATION
BUREAU OF HIGHWAYS

REPORT OF PERMANENT LAND SURVEY CORNER MARKERS AND WITNESSES ESTABLISHED

Description of corner: SEC. COR. Section No. 23 Township 5N Range 9E

Location S.E. CORNER Station _____ Proj. No. _____ County JOHNSON

Location Sketch

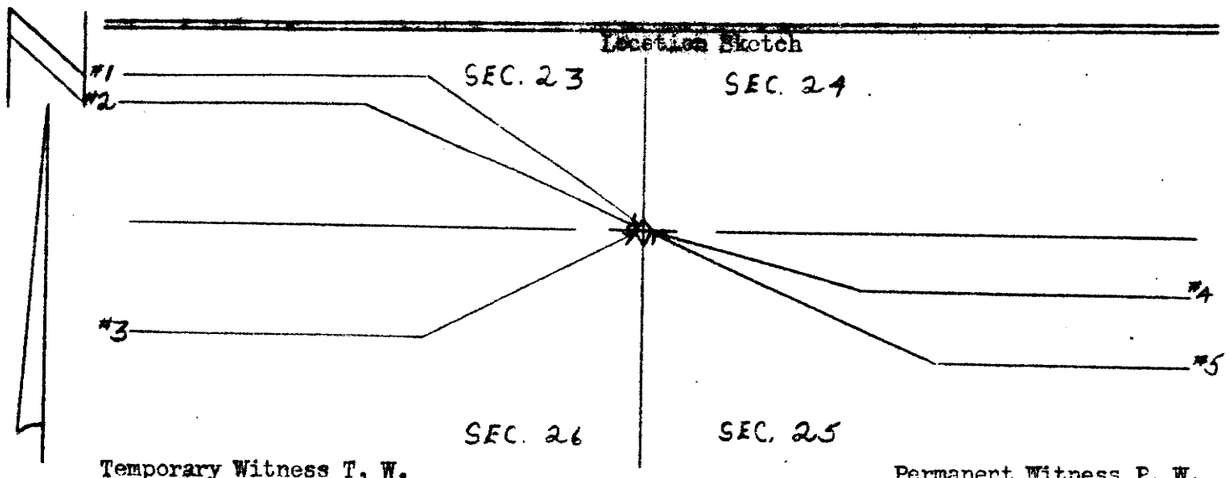

Temporary Witness T. W. _____ Permanent Witness P. W. _____

Description of original corner monument as reported by _____ : _____

Disposition of original monument: _____

Description of corner marker established, material deposited in hole and depth below surface: LIMESTONE 5' BELOW SURFACE WITH A 3/4" X 48" IRON ROD ON TOP OF STONE.

Description of temporary witnesses established by _____ used in locating the corner marker

Description	Location with respect to corner
1.	
2.	
3.	
4.	

Description of permanent witnesses established and deposits at base: _____

Location of permanent witnesses with respect to corner marker _____

#1 ℄ OF A 6" HEDGE FENCE POST N. 46½° W. 46.3'
#2 3/4" X 28" IRON ROD N. 45° W. 46.7'
#3 3/4" X 26" " " S. 45° W. 46.7'
#4 ℄ OF A 6" MAPLE TREE S. 38½° E. 44.3'
#5 ℄ OF A POWER POLE S. 45° E. 44.2'

Established this ____ (day) of _____ (month), 19__ by _____ (name) _____ (title)

Witness: _____ (name) _____ (address)

Witness: _____ (name) _____ (address)

S-484

STATE OF NEBRASKA
DEPARTMENT OF ROADS AND IRRIGATION
BUREAU OF HIGHWAYS

REPORT OF PERMANENT LAND SURVEY CORNER MARKERS AND WITNESSES ESTABLISHED

Description of corner: ¼ CORNER Section No. 23 Township 5N Range 9E

Location S¼ CORNER Station _____ Proj. No. _____ County JOHNSON

Location Sketch

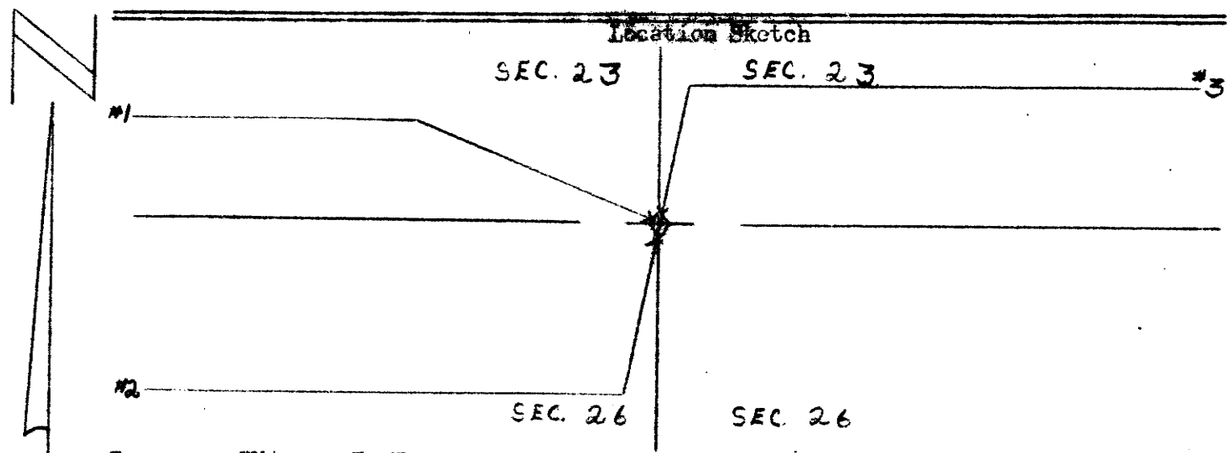

Temporary Witness T. W. _____ Permanent Witness P. W. _____

Description of original corner monument as reported by _____ : _____

Disposition of original monument: _____

Description of corner marker established, material deposited in hole and depth below surface: BOULDER STONE WITH A ½" X 15" IRON ROD ON TOP OF STONE.

Description of temporary witnesses established by _____ used in locating the corner marker

Description	Location with respect to corner
1.	
2.	
3.	
4.	

Description of permanent witnesses established and deposits at base: _____

Location of permanent witnesses with respect to corner marker _____

#1 ℄ 6" MULBERRY TREE N 2° W. 31.8'
#2 ½" X 30" IRON ROD SOUTH 33.0'
#3 ½" X 30" " " NORTH 33.0'
A FENCE LINE TO WEST BEARS SOUTH 11.0'

Established this ____ (day) of _____ (month), 19__ by _____ (name) _____ (title)

Witness: _____ (name) _____ (address)

Witness: _____ (name) _____ (address)

Pg. 29 Blank & Removed

Pg. 30

S-484

STATE OF NEBRASKA
DEPARTMENT OF ROADS AND IRRIGATION
BUREAU OF HIGHWAYS

REPORT OF PERMANENT LAND SURVEY CORNER MARKERS AND WITNESSES ESTABLISHED

Description of corner: SEC. COR. Section No. 24 Township 5N Range 9E

Location S.E. CORNER Station _____ Proj. No. _____ County JOHNSON

Location Sketch

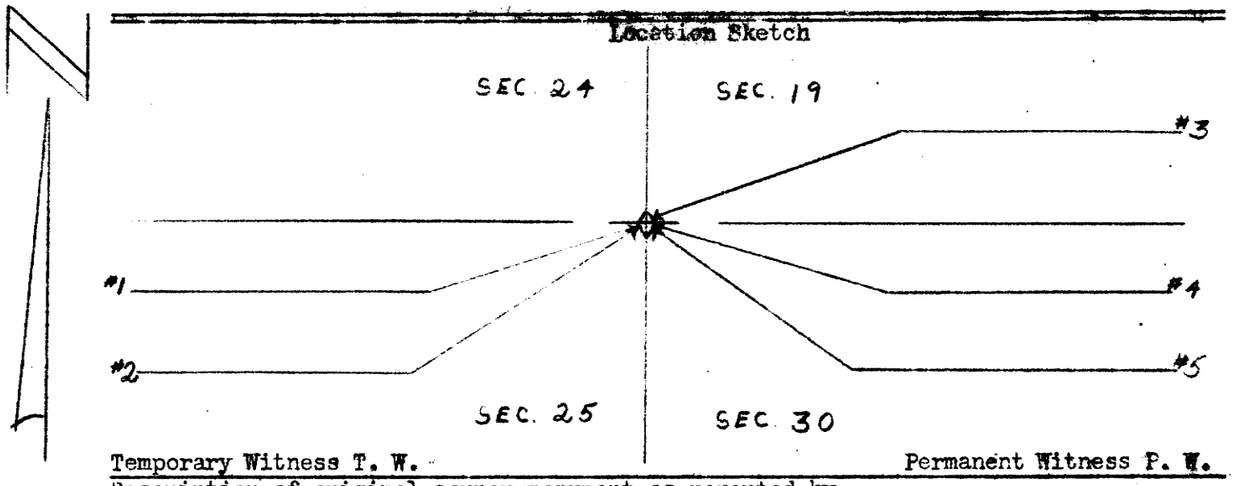

Temporary Witness T. W. Permanent Witness P. W.

Description of original corner monument as reported by _____ :

Disposition of original monument: _____

Description of corner marker established, material deposited in hole and depth below surface: LIMESTONE

Description of temporary witnesses established by _____ used in locating the corner marker:

Description	Location with respect to corner
1.	
2.	
3.	
4.	

Description of permanent witnesses established and deposits at base: _____

Location of permanent witnesses with respect to corner marker _____

#1 12" BLAZED ASH TREE S. 13½' W. 132.9'
#2 N.E. CORNER SCHOOL HOUSE FOUNDATION S. 63°20' W. 191.9'
#3 ℄ 6" BLAZED HEDGE FENCE CORNER POST N. 45¾° E. 43.6'
#4 ½" X 42" IRON ROD S. 45° E. 46.7'
#5 ℄ 8" BLAZED HEDGE TREE S. 54½' E. 54.5'

Established this ____ (day) of _____ (month), 19__ by _____ (name) _____ (title)

Witness: _____ (name) _____ (address)

Witness: _____ (name) _____ (address)

S-484

STATE OF NEBRASKA
DEPARTMENT OF ROADS AND IRRIGATION
BUREAU OF HIGHWAYS

REPORT OF PERMANENT LAND SURVEY CORNER MARKERS AND WITNESSES ESTABLISHED

Description of corner: ¼ CORNER Section No. 24 Township 5N Range 9E

Location S. ¼ CORNER Station _____ Proj. No. _____ County JOHNSON

Location Sketch

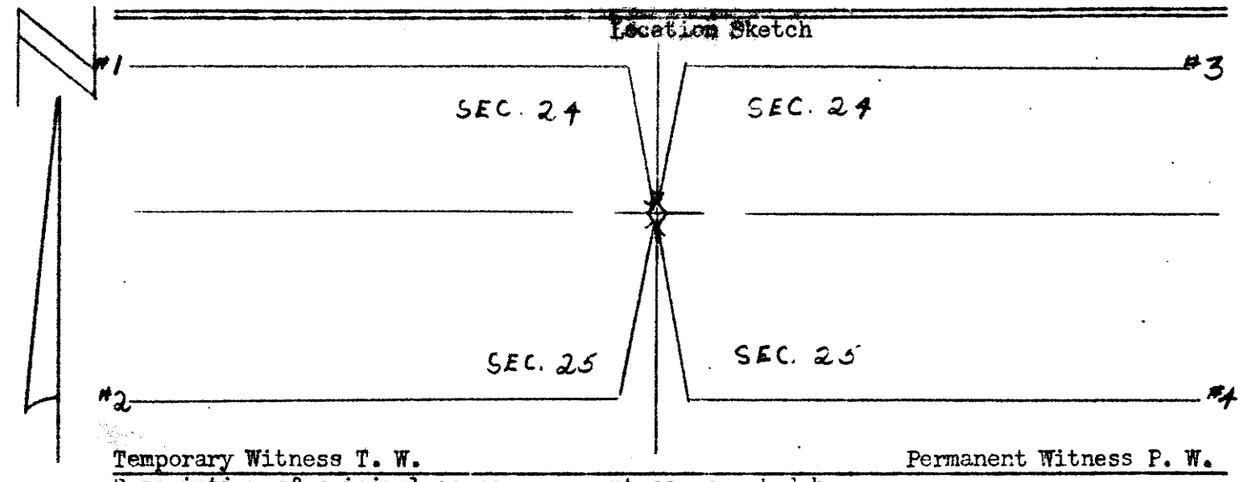

Temporary Witness T. W. Permanent Witness P. W.

Description of original corner monument as reported by _____ :

Disposition of original monument: _____

Description of corner marker established, material deposited in hole and depth below surface: ½" X 36" IRON ROD WITH RED BRICK ON NORTH SIDE OF ROD.

Description of temporary witnesses established by _____ used in locating the corner marker:

Description	Location with respect to corner
1.	
2.	
3.	
4.	

Description of permanent witnesses established and deposits at base: _____

Location of permanent witnesses with respect to corner marker _____

#1 ½" X 30" IRON ROD NORTH 33.0'
#2 ½" X 36" " " SOUTH 33.0'
#3 A 4' HEDGE CORNER FENCE POST NORTH 33.0'
#4 A HEDGE ROW SOUTH 33.0'

Established this ____ (day) of _____ (month), 19__ by _____ (name) _____ (title)

Witness: _____ (name) _____ (address)

Witness: _____ (name) _____ (address)

Pg. 30

S-484

STATE OF NEBRASKA
DEPARTMENT OF ROADS AND IRRIGATION
BUREAU OF HIGHWAYS

REPORT OF PERMANENT LAND SURVEY CORNER MARKERS AND WITNESSES ESTABLISHED

Description of corner: SEC. COR. Section No. 25 Township 5N Range 9E

Location S.E. CORNER Station _____ Proj. No. _____ County JOHNSON

Location Sketch

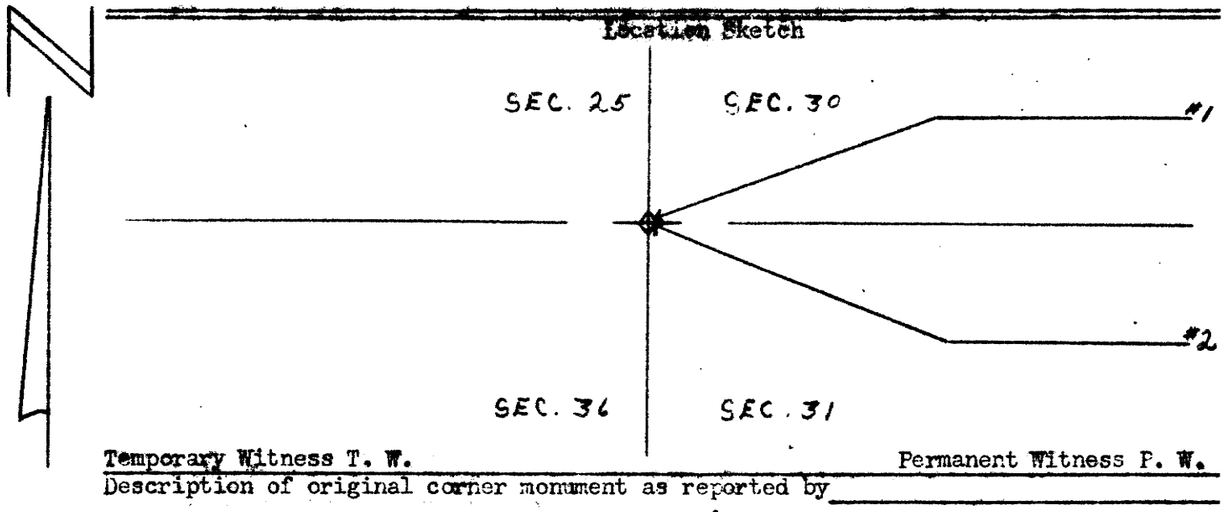

Temporary Witness T. W. _____ Permanent Witness P. W. _____

Description of original corner monument as reported by _____

Disposition of original monument: _____

Description of corner marker established, material deposited in hole and depth below surface: ½" X 30" IRON ROD WITH RED BRICK

Description of temporary witnesses established by _____ used in locating the corner marker:

Description	Location with respect to corner
1.	
2.	
3.	
4.	

Description of permanent witnesses established and deposits at base: _____

Location of permanent witnesses with respect to corner marker

#1 ¼ BLAZED 6" HACKBERRY TREE N. 60½° E. 50.2
#2 ¼ BLAZED 12" LOCUST TREE S. 39½° E. 72.0'
#3 CORNER IS IN LINE WITH FENCE TO EAST
#4 CORNER IS 18.0' WEST OF HEDGE ROW TO NORTH

Established this ____ (day) of _____ (month), 19__ by _____ (name) _____ (title)

Witness: _____ (name) _____ (address)

Witness: _____ (name) _____ (address)

S-484

STATE OF NEBRASKA
DEPARTMENT OF ROADS AND IRRIGATION
BUREAU OF HIGHWAYS

REPORT OF PERMANENT LAND SURVEY CORNER MARKERS AND WITNESSES ESTABLISHED

Description of corner: ¼ CORNER Section No. 25 Township 5N Range 9E

Location S. ¼ CORNER Station _____ Proj. No. _____ County JOHNSON

Location Sketch

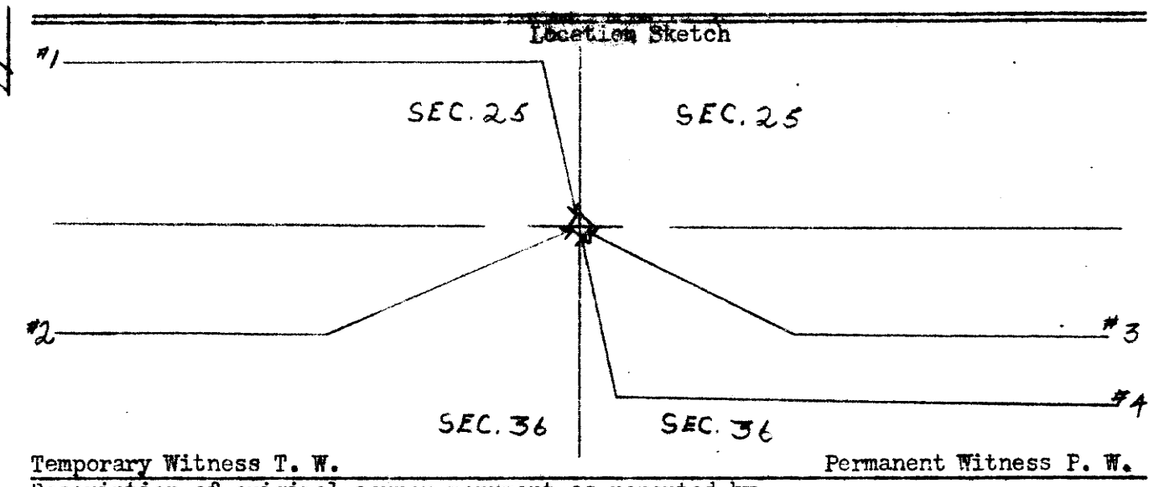

Temporary Witness T. W. _____ Permanent Witness P. W. _____

Description of original corner monument as reported by _____

Disposition of original monument: _____

Description of corner marker established, material deposited in hole and depth below surface: BOULDER STONE WITH 1"X2"X18" IRON ROD ON TOP OF STONE

Description of temporary witnesses established by _____ used in locating the corner marker:

Description	Location with respect to corner
1.	
2.	
3.	
4.	

Description of permanent witnesses established and deposits at base: _____

Location of permanent witnesses with respect to corner marker

#1 ½" X 30" IRON ROD NORTH 33.0'
#2 6" OAK FENCE CORNER POST S. 45° W. 1.0'
#3 ¼ OF 10" BLAZED ELM TREE S. 80° E. 6.0'
#4 ¼ OF 15" BLAZED WALNUT TREE SOUTH 29.0'

Established this ____ (day) of _____ (month), 19__ by _____ (name) _____ (title)

Witness: _____ (name) _____ (address)

Witness: _____ (name) _____ (address)

Exh. 31

BG ENGINEERING, P.A. / Consulting Engineers
1123 N 6th Street / Beatrice Nebraska 68310 / Phone (402)223-5296
Call Toll Free 1-800-742-7659

September 15, 1981

Ms. Kathleen Nieveen
Johnson County Clerk
Courthouse
Tecumseh, NE 68450

Dear Ms. Nieveen:

Please add this information to the county's government cornerstone ties:

Northeast corner Section 25, Township 5 North, Range 9 East

1) Found by Warren Chip Woods, L.S. 388, on September 14, 1981; a 3" dia. hedge post with brick on west side as recorded in Dependent Resurvey Application No. 697 on file in the Johnson County Clerks Office. Post and brick set by Deputy State Surveyor Glen Beerline in 1944 and recorded on Page 403 of Johnson County Survey Book "A".

Post and brick are about 12" below road surface. Probed on east, west, north and south sides of post, and hit stone about 30" below top of post. Drove a ½" by 24" iron bar into center of post; top of iron bar is 6" below surface of road.

2)	Found ½" round iron bar	46.27' NE
3)	Spike & washer in top corner fence post	46.39' SW
4)	Spike & 2 washers in Southwest face Power Pole	43.55' NW

If you have any questions on this information, please contact me.

Sincerely,

Warren Chip Woods

Warren Chip Woods,
Project Surveyor

WCW/pjm

Also
206 South Wind Place / Manhattan, Kansas 66502 / Ph.(913)537-7448
Call Toll Free 1-800-432-8298

S-484

STATE OF NEBRASKA
DEPARTMENT OF ROADS AND IRRIGATION
BUREAU OF HIGHWAYS

REPORT OF PERMANENT LAND SURVEY CORNER MARKERS AND WITNESSES ESTABLISHED

Description of corner: ¼ CORNER Section No. 25 Township 5N Range 9E

Location E ¼ CORNER Station _____ Proj. No. _____ County JOHNSON

Location Sketch

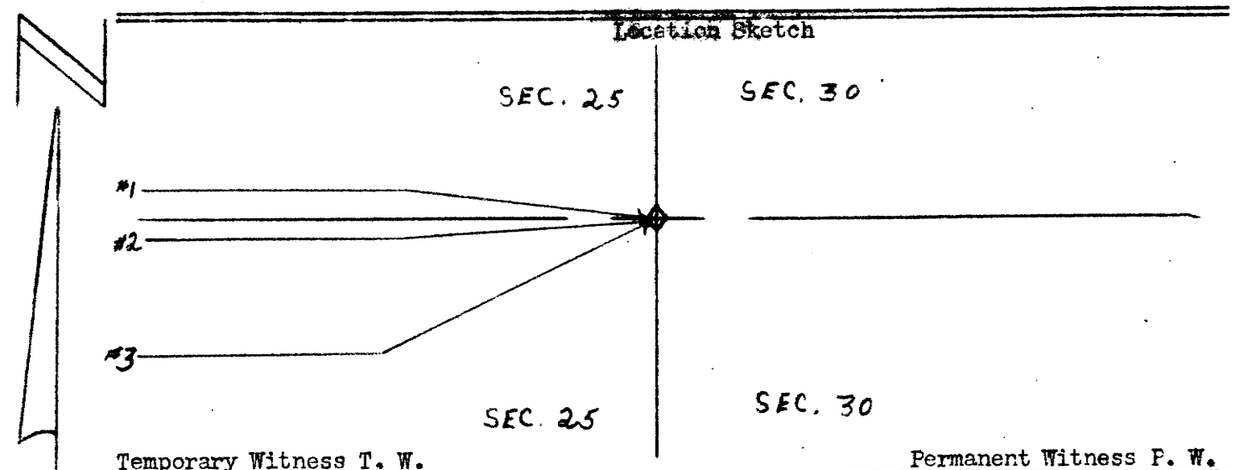

Temporary Witness T. W. Permanent Witness P. W.

Description of original corner monument as reported by _____:

Disposition of original monument: _____

Description of corner marker established, material deposited in hole and depth below surface: ¾" x 30" IRON ROD WITH RED BRICK ON NORTH SIDE

Description of temporary witnesses established by _____ used in locating the corner marker:

Description	Location with respect to corner
1.	
2.	
3.	
4.	

Description of permanent witnesses established and deposits at base: _____

Location of permanent witnesses with respect to corner marker

#1 ¾" x 30" IRON ROD WEST 33.0'
#2 ¾" x 30" " " " 66.0'
#3 & 4" BLAZED HEDGE TREE S.89° W. 66.5'

Established this ____ (day) of _____ (month), 19__ by _____ (name) _____ (title)

Witness: _____ (name) _____ (address)

Witness: _____ (name) _____ (address)

Pg. 31

S-484

STATE OF NEBRASKA
DEPARTMENT OF ROADS AND IRRIGATION
BUREAU OF HIGHWAYS

REPORT OF PERMANENT LAND SURVEY CORNER MARKERS AND WITNESSES ESTABLISHED

Description of corner: SEC COR. Section No. 26 Township 5N Range 9E

Location S.E. CORNER Station _____ Proj. No. _____ County JOHNSON

Location Sketch

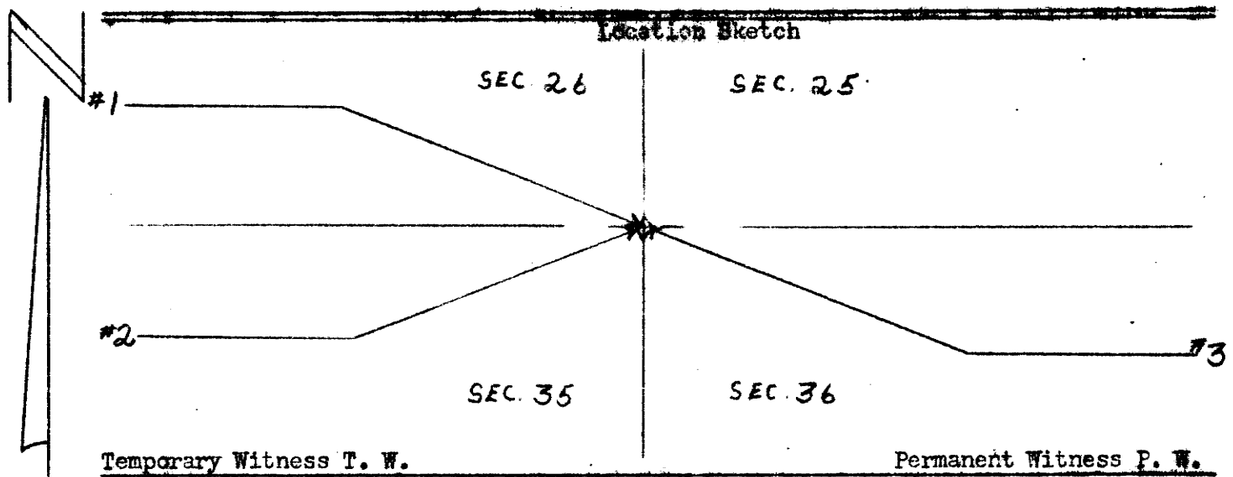

Temporary Witness T. W. _____ Permanent Witness P. W. _____

Description of original corner monument as reported by _____

Disposition of original monument: _____

Description of corner marker established, material deposited in hole and depth below surface: LIMESTONE 2' BELOW SURFACE WITH RED BRICK ON TOP OF STONE.

Description of temporary witnesses established by _____ used in locating the corner marker:

Description	Location with respect to corner
1.	
2.	
3.	
4.	

Description of permanent witnesses established and deposits at base: _____

Location of permanent witnesses with respect to corner marker

#1 & 20" BLAZED ELM TREE N. 87½° W. 39.0'
#2 4" HEDGE CORNER FENCE POST S. 87½° W. 14.7'
#3 & 4" BLAZED ELM TREE S. 57° E. 33.4'
A FENCE LINE TO WEST BEARS SOUTH 60'

Established this ____ (day) of _____ (month), 19__ by _____ (name) _____ (title)

Witness: _____ (name) _____ (address)

Witness: _____ (name) _____ (address)

S-484

STATE OF NEBRASKA
DEPARTMENT OF ROADS AND IRRIGATION
BUREAU OF HIGHWAYS

REPORT OF PERMANENT LAND SURVEY CORNER MARKERS AND WITNESSES ESTABLISHED

Description of corner: ¼ CORNER Section No. 26 Township 5N Range 9E

Location S.¼ CORNER Station _____ Proj. No. _____ County JOHNSON

Location Sketch

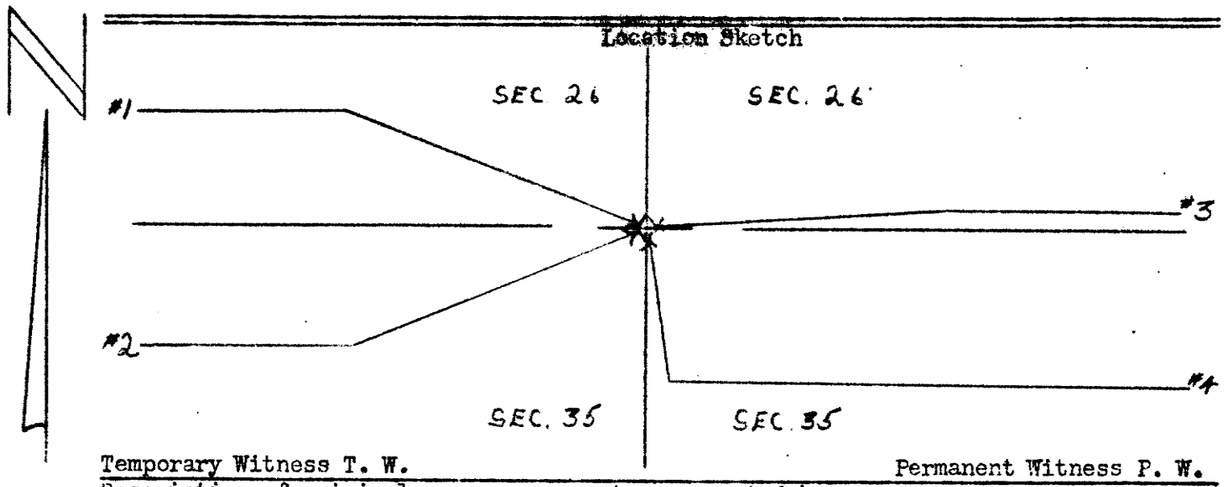

Temporary Witness T. W. _____ Permanent Witness P. W. _____

Description of original corner monument as reported by _____

Disposition of original monument: _____

Description of corner marker established, material deposited in hole and depth below surface: ¾" x 26" IRON ROD WITH A RED BRICK ON NORTH SIDE.

Description of temporary witnesses established by _____ used in locating the corner marker:

Description	Location with respect to corner
1.	
2.	
3.	
4.	

Description of permanent witnesses established and deposits at base: _____

Location of permanent witnesses with respect to corner marker

#1 & OF CORNER FENCE POST N 10½° W. 54.7'
#2 & OF " " " S 0° 30' W. 9.5'
#3 ¾" X 26" IRON ROD UNDER NORTH R.O.W FENCE OF C.B+Q.RR EAST 77.0'
#4 ¾" X 30" " " " SOUTH " " " C.B+Q.RR SOUTH 71.1'

Established this ____ (day) of _____ (month), 19__ by _____ (name) _____ (title)

Witness: _____ (name) _____ (address)

Witness: _____ (name) _____ (address)

Pg. 31

S-484

STATE OF NEBRASKA
DEPARTMENT OF ROADS AND IRRIGATION
BUREAU OF HIGHWAYS

REPORT OF PERMANENT LAND SURVEY CORNER MARKERS AND WITNESSES ESTABLISHED

Description of corner: ¼ CORNER Section No. 26 Township 5N Range 9E

Location E. ¼ CORNER Station _____ Proj. No. _____ County JOHNSON

Location Sketch

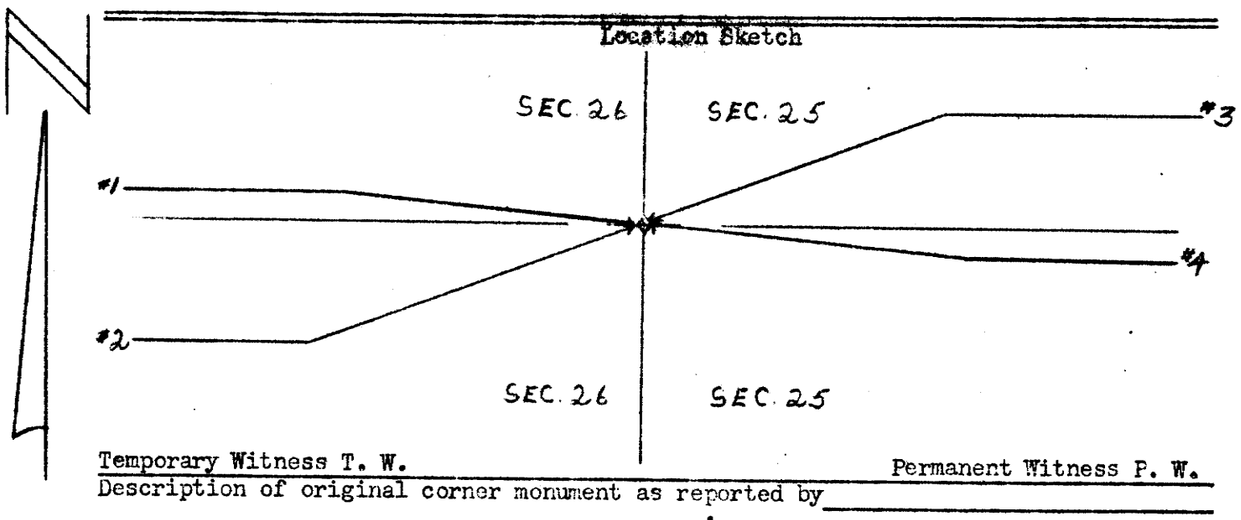

Temporary Witness T. W. _____ Permanent Witness P. W. _____

Description of original corner monument as reported by _____ : _____

Disposition of original monument: _____

Description of corner marker established, material deposited in hole and depth below surface: ½" X 28" IRON ROD WITH A RED BRICK ON NORTH SIDE

Description of temporary witnesses established by _____ used in locating the corner marker:

Description	Location with respect to corner
1.	
2.	
3.	
4.	

Description of permanent witnesses established and deposits at base: _____

Location of permanent witnesses with respect to corner marker _____

#1 ½" X 26" IRON ROD WEST 33.0'
#2 ℄ BLAZED 10" ELM TREE S. 83½° W. 23.0'
#3 ℄ " 6" HACKBERRY TREE N. 85° E. 30.5'
#4 ½" X 26" IRON ROD EAST 33.0'

Established this ____ (day) of _____ (month), 19__ by _____ (name) _____ (title)

Witness: _____ (name) _____ (address)

Witness: _____ (name) _____ (address)

S-484

STATE OF NEBRASKA
DEPARTMENT OF ROADS AND IRRIGATION
BUREAU OF HIGHWAYS

REPORT OF PERMANENT LAND SURVEY CORNER MARKERS AND WITNESSES ESTABLISHED

Description of corner: ¼ CORNER Section No. 26 Township 5N Range 9E

Location SW. ¼ CORNER Station _____ Proj. No. _____ County JOHNSON

Location Sketch

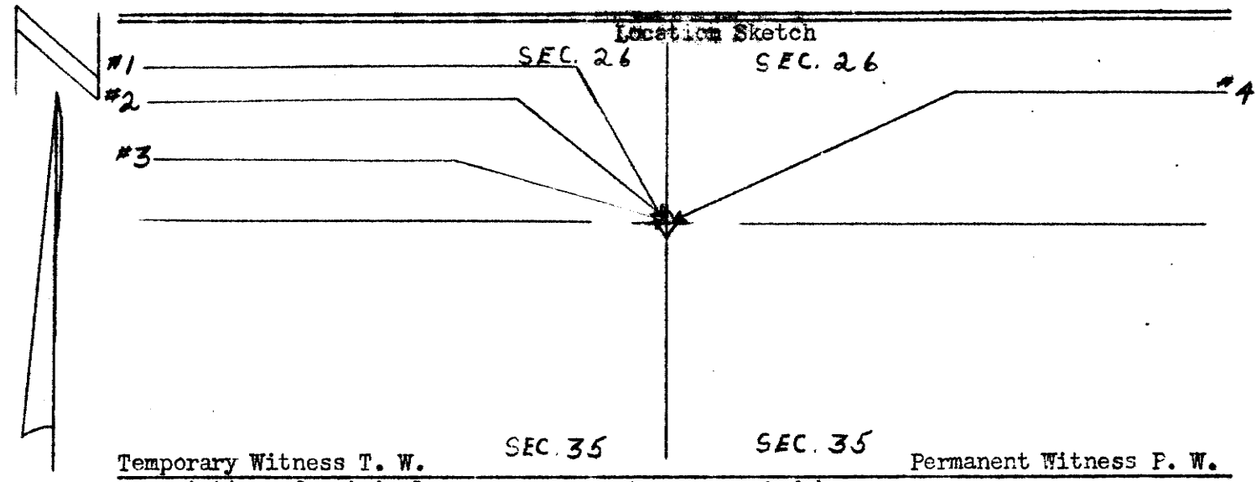

Temporary Witness T. W. _____ Permanent Witness P. W. _____

Description of original corner monument as reported by _____ : _____

Disposition of original monument: _____

Description of corner marker established, material deposited in hole and depth below surface: ½" X 30" IRON ROD

Description of temporary witnesses established by _____ used in locating the corner marker:

Description	Location with respect to corner
1.	
2.	
3.	
4.	

Description of permanent witnesses established and deposits at base: _____

Location of permanent witnesses with respect to corner marker _____

#1 ℄ BLAZED 8" ELM TREE N. 47½° W. 12.4'
#2 ℄ BLAZED 24" OAK TREE N. 20½° W. 23.2'
#3 ℄ BLAZED 3" ELM TREE N. 1½° W. 13.7'
#4 ℄ BLAZED 5" HACKBERRY TREE N. 31° E. 18.0'
THIS CORNER IS IN NORTH DITCH OF C.B.&Q. R.R.

Established this ____ (day) of _____ (month), 19__ by _____ (name) _____ (title)

Witness: _____ (name) _____ (address)

Witness: _____ (name) _____ (address)

Pg. 31

COUNTY LEVY.	
General Fund	Mills
Sinking "	"
Road "	"
Bridge "	"
Reg. B'd "	"
"	"
"	"
"	"
Total	Mills

County, Nebraska.

28-5-9

Precinct Tax	Poll Tax	City or Village Tax	Total Tax	Delinquent Taxes For	Advertising Fees	No. of Receipt	Date	By Whom Paid	P. O. Address	Here Write the Word "Paid"
$ c	$	c	$							

S-484

STATE OF NEBRASKA
DEPARTMENT OF ROADS AND IRRIGATION
BUREAU OF HIGHWAYS

REPORT OF PERMANENT LAND SURVEY CORNER MARKERS AND WITNESSES ESTABLISHED

Description of corner: ¼ CORNER Section No. 28 Township 5N Range 9E

Location S¼ CORNER Station _____ Proj. No. _____ County JOHNSON

Location Sketch

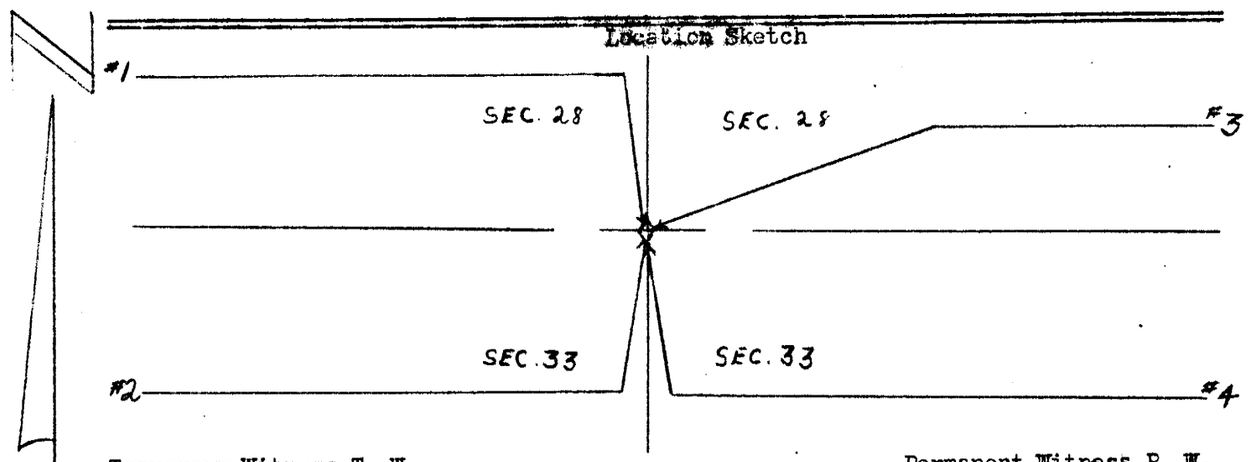

Temporary Witness T. W. Permanent Witness P. W.

Description of original corner monument as reported by _____:

Disposition of original monument: _____

Description of corner marker established, material deposited in hole and depth below surface: RED BOULDER IN N. + S. HEDGE WITH A 1"x¼"x10" IRON BAR ON NORTH SIDE OF STONE.

Description of temporary witnesses established by _____ used in locating the corner marker:

Description	Location with respect to corner
1.	
2.	
3.	
4.	

Description of permanent witnesses established and deposits at base: _____

Location of permanent witnesses with respect to corner marker

#1 ℄ BLAZED HEDGE TREE BEARS NORTH 4.3'
#2 ℄ OF A CONCRETE SPILLWAY BOX SOUTH 2733.9'
#3 ℄ 4" HEDGE FENCE POST N.75° E. 1.0'
#4 ℄ BLAZED HEDGE TREE BEARS SOUTH 14.7'

Established this ____ (day) of _____ (month), 19__ by _____ (name) _____ (title)

Witness: _____ (name) _____ (address)

Witness: _____ (name) _____ (address)

STATE LEVY.

General Fund ..... Mills
Sinking " ..... "
School " ..... "
University " ..... "
Ins. Hosp. " ..... "
..... " ..... "
Total ..... Mills

Tax List for the Year 19.....

29-5-9

IN WHOSE NAME ASSESSED	REAL PROPERTY, LANDS, AND TOWN LOTS						PERSONAL PROPERTY	CONSOLIDATED TAXES				No. of Road Dist.	Labor Tax			DISTRICT SCHOOL TAXES		
	Description	Sec. or Lot	Tn. or Blk.	Rng.	Acres	Value	Value	State		County						No. of Dist.	District Tax	Bond Tax
						$	$	$	c	$	c		$	$	c			

COUNTY LEVY.		
General Fund	....	Mills
Sinking "	....	"
Road "	....	"
Bridge "	....	"
Reg. B'd "	....	"
.... "	....	"
.... "	....	"
.... "	....	"
	Total...	Mills

.... County, Nebraska.

30 – 5 – 9

Precinct Tax		Poll Tax	City or Village Tax				Total Tax		Delinquent Taxes For								County Treasurer's Entry of Payment of Taxes				
															Advertising Fees		No. of Receipt	Date	By Whom Paid	P. O. Address	Here Write the Word "Paid"
$	c	$		c	$	c	$	c	$	c	$	c	$	c	$	c					

STATE LEVY.	
General Fund	Mills
Sinking "	"
School "	"
University "	"
Ins. Hosp. "	"
"	"
Total	Mills

Tax List for the Year 19

31-5-9

IN WHOSE NAME ASSESSED	REAL PROPERTY, LANDS, AND TOWN LOTS						PERSONAL PROPERTY	CONSOLIDATED TAXES		No. of Road Dist.	Labor Tax	DISTRICT SCHOOL TAXES		
	Description	Sec. or Lot	Tn. or Blk.	Rng.	Acres	Value	Value	State	County			No. of Dist.	District Tax	Bond Tax

S-484

STATE OF NEBRASKA
DEPARTMENT OF ROADS AND IRRIGATION
BUREAU OF HIGHWAYS

REPORT OF PERMANENT LAND SURVEY CORNER MARKERS AND WITNESSES ESTABLISHED

Description of corner: SEC. COR. Section No. 31 Township 5N Range 9E

Location S.E CORNER Station _____ Proj. No. _____ County JOHNSON

Location Sketch

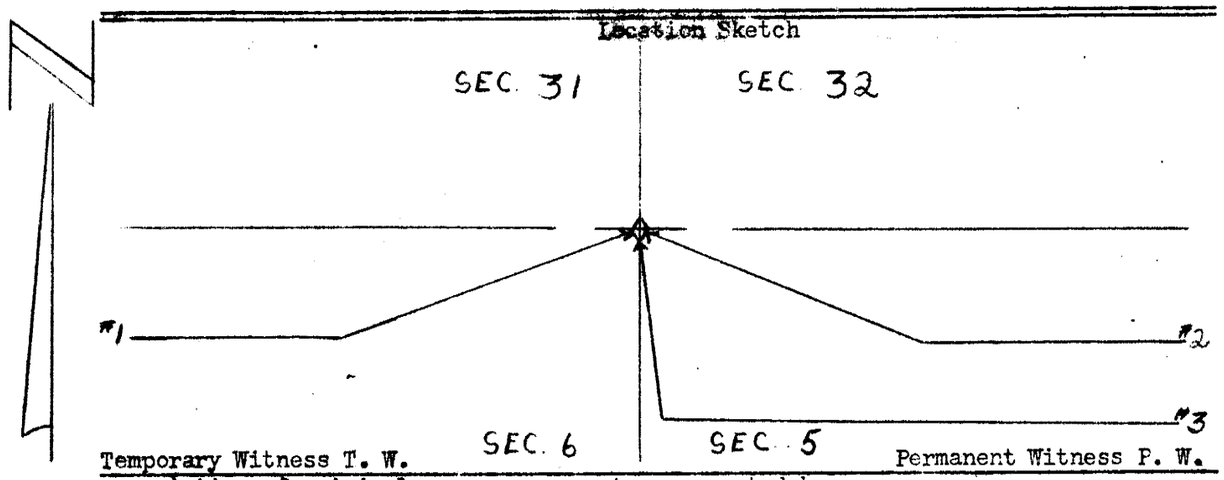

Temporary Witness T. W. Permanent Witness P. W.

Description of original corner monument as reported by _____:

Disposition of original monument: _____

Description of corner marker established, material deposited in hole and depth below surface: LARGE BOULDER WITH RED BRICK ON TOP.

Description of temporary witnesses established by _____ used in locating the corner marker:

Description	Location with respect to corner
1.	
2.	
3.	
4.	

Description of permanent witnesses established and deposits at base: _____

Location of permanent witnesses with respect to corner marker

#1 ½" x 24" IRON ROD S.45° W.46.7'
#2 ½" x 31" " " SOUTH 33.0'
#3 ½" x 24" " " S.45° E.46.7'
#4 CORNER IS 33.5' WEST OF POWER LINE TO NORTH

Established this ____ (day) of _____ (month), 19__ by _____ (name) _____ (title)

Witness: _____ (name) _____ (address)

Witness: _____ (name) _____ (address)

COUNTY LEVY.	
General Fund	Mills
Sinking "	"
Road "	"
Bridge "	"
Reg. B'd "	"
	"
	"
	"
Total	Mills

County, Nebraska.

32 - 5 - 9

Precinct Tax	Poll Tax	City or Village Tax	Total Tax	Delinquent Taxes for	Advertising Fees	County Treasurer's Entry of Payment of Taxes: No. of Receipt	Date	By Whom Paid	P. O. Address	Here Write the Word "Paid"
$ c	$	c	$							

S-484

STATE OF NEBRASKA
DEPARTMENT OF ROADS AND IRRIGATION
BUREAU OF HIGHWAYS

REPORT OF PERMANENT LAND SURVEY CORNER MARKERS AND WITNESSES ESTABLISHED

Description of corner: SEC. COR. Section No. 32 Township 5N Range 9E

Location S.E CORNER Station _____ Proj. No. _____ County JOHNSON

Location Sketch

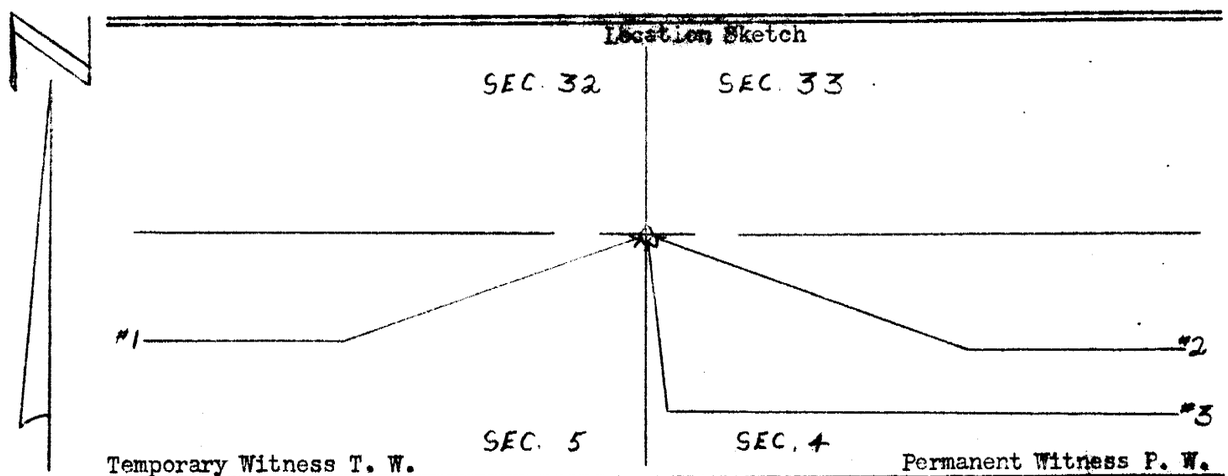

Temporary Witness T. W. _____ Permanent Witness P. W. _____

Description of original corner monument as reported by _____:

Disposition of original monument: _____

Description of corner marker established, material deposited in hole and depth below surface: LIMESTONE WITH RED BRICK ON TOP

Description of temporary witnesses established by _____ used in locating the corner marker:

Description	Location with respect to corner
1.	
2.	
3.	
4.	

Description of permanent witnesses established and deposits at base: _____

Location of permanent witnesses with respect to corner marker

#1 ℄ OF POWER POLE S.43½° W.47.7'
#2 ¾" X 24" IRON ROD S.45° E.46.7'
#3 ¾" X 30" " " SOUTH 33.0'
#4 CORNER IS 35.5' NORTH OF POWER LINE TO WEST.
#5 " " 33.0' EAST " " " " NORTH.

Established this ____ (day) of _____ (month), 19__ by _____ (name) _____ (title)

Witness: _____ (name) _____ (address)

Witness: _____ (name) _____ (address)

STATE LEVY.

General Fund ..... Mills
Sinking " ..... "
School " ..... "
University " ..... "
Ins. Hosp. " ..... "
..... " ..... "
Total ..... Mills

Tax List for the Year 19.....

33-5-9

IN WHOSE NAME ASSESSED	REAL PROPERTY, LANDS, AND TOWN LOTS					PERSONAL PROPERTY	CONSOLIDATED TAXES				No. of Road Dist.	Labor Tax			DISTRICT SCHOOL TAXES		
	Description	Sec. or Lot	Tn. or Blk.	Rng.	Acres	Value	Value	State		County					No. of Dist.	District Tax	Bond Tax
						$	$	$	c	$	c		$	$	c			

S-484

STATE OF NEBRASKA
DEPARTMENT OF ROADS AND IRRIGATION
BUREAU OF HIGHWAYS

REPORT OF PERMANENT LAND SURVEY CORNER MARKERS AND WITNESSES ESTABLISHED

Description of corner: 1/16 CORNER Section No. 33 Township 5N Range 9E

Location S.1/16 CORNER Station _____ Proj. No. _____ County JOHNSON

Location Sketch

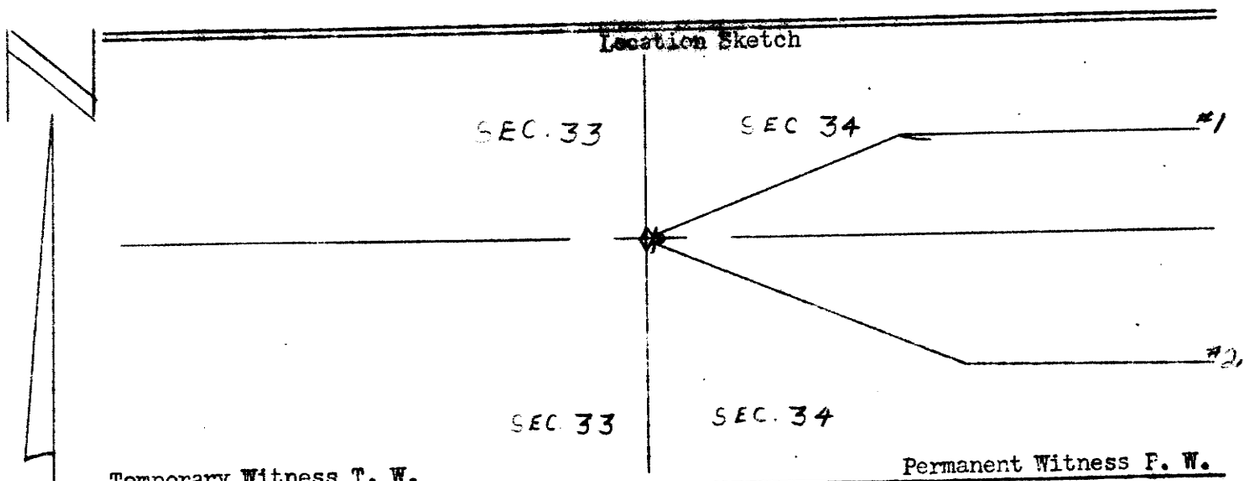

Temporary Witness T. W. _____ Permanent Witness P. W. _____

Description of original corner monument as reported by _____ : _____

Disposition of original monument: _____

Description of corner marker established, material deposited in hole and depth below surface: 1/2" X 42" IRON ROD

Description of temporary witnesses established by _____ used in locating the corner marker:

Description	Location with respect to corner
1.	
2.	
3.	
4.	

Description of permanent witnesses established and deposits at base: _____

Location of permanent witnesses with respect to corner marker _____

#1 A 1½" SQUARE HOLLOW STEEL PIPE BEARS N. 84° E. 40.0'
#2 A ROUND 1/2" X 28" STEEL GEAR SHIFT HANDLE BEARS S 45° E. 44.5'
#3

Established this ____ (day) of _____ (month), 19__ by _____ (name) _____ (title)

Witness: _____ (name) _____ (address)

Witness: _____ (name) _____ (address)

S-484

STATE OF NEBRASKA
DEPARTMENT OF ROADS AND IRRIGATION
BUREAU OF HIGHWAYS

REPORT OF PERMANENT LAND SURVEY CORNER MARKERS AND WITNESSES ESTABLISHED

Description of corner: 1/4 CORNER Section No. 33 Township 5N Range 9E

Location E.1/4 CORNER Station _____ Proj. No. _____ County JOHNSON

Location Sketch

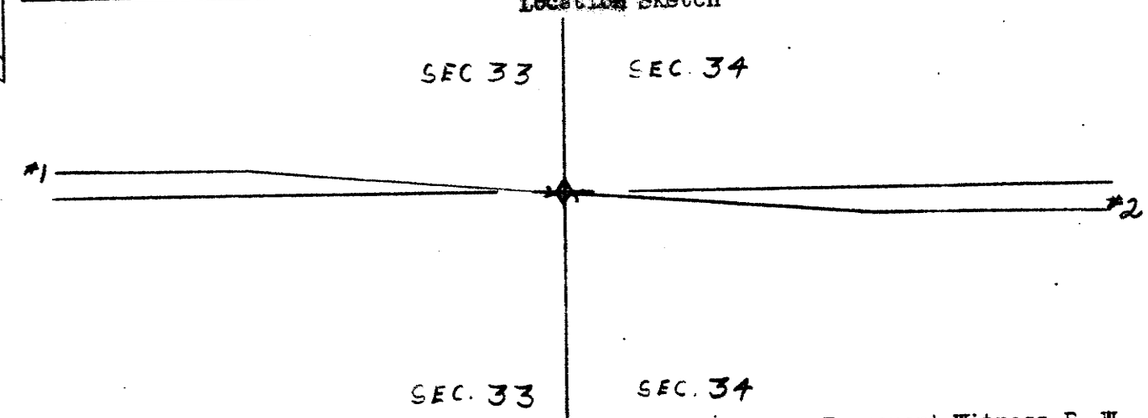

Temporary Witness T. W. _____ Permanent Witness P. W. _____

Description of original corner monument as reported by _____ : _____

Disposition of original monument: _____

Description of corner marker established, material deposited in hole and depth below surface: 1/2" X 30" IRON ROD WITH RED BRICK ON TOP

Description of temporary witnesses established by _____ used in locating the corner marker:

Description	Location with respect to corner
1.	
2.	
3.	
4.	

Description of permanent witnesses established and deposits at base: _____

Location of permanent witnesses with respect to corner marker _____

#1 1/2" X 30" IRON ROD WEST 33.0'
#2 1/2" X 30" " " EAST 33.0'
#3 CORNER IS IN LINE WITH HEDGE ROW TO WEST
#4 CORNER IS IN LINE WITH FENCE TO EAST

Established this ____ (day) of _____ (month), 19__ by _____ (name) _____ (title)

Witness: _____ (name) _____ (address)

Witness: _____ (name) _____ (address)

Pg. 35

STATE OF NEBRASKA
DEPARTMENT OF ROADS AND IRRIGATION
BUREAU OF HIGHWAYS

REPORT OF PERMANENT LAND SURVEY CORNER MARKERS AND WITNESSES ESTABLISHED

Description of corner: ~~SEC.~~ WIT. COR Section No. 33 Township 5N Range 9E

Location S.E. CORNER Station _____ Proj. No. _____ County JOHNSON

Location Sketch

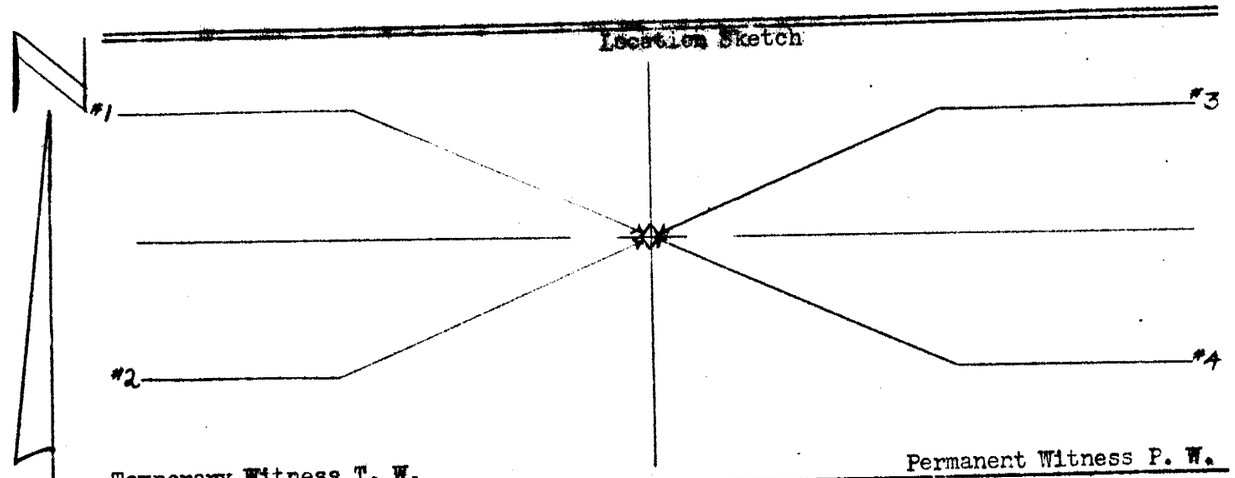

Temporary Witness T. W. Permanent Witness P. W.

Description of original corner monument as reported by _____:

Disposition of original monument: _____

Description of corner marker established, material deposited in hole and depth below surface: _____

Description of temporary witnesses established by R.C. GORE used in locating the corner marker:

SEC. COR. IS 33.0' DUE WEST
Description Location with respect to corner

1. ℄ BLAZED 8" HACKBERRY TREE N. 10° 25' W. 77.7'
2. ℄ BLAZED 24" BOX ELDER TREE S. 67° W. 32.7'
3. ℄ BLAZED 15" ELM TREE N. 60½° E. 52.8'
4. ℄ BLAZED 12" ELM TREE S. 38° E. 12.8'

Description of permanent witnesses established and deposits at base: _____

Location of permanent witnesses with respect to corner marker _____

Established this ____ (day) of _____ (month), 19__ by _____ (name) _____ (title)

Witness: _____ (name) _____ (address)

Witness: _____ (name) _____ (address)

S-484

STATE OF NEBRASKA
DEPARTMENT OF ROADS AND IRRIGATION
BUREAU OF HIGHWAYS

REPORT OF PERMANENT LAND SURVEY CORNER MARKERS AND WITNESSES ESTABLISHED

Description of corner: SEC. COR. Section No. 34 Township 5N Range 9E

Location S.E. CORNER Station _____ Proj. No. _____ County JOHNSON

Location Sketch

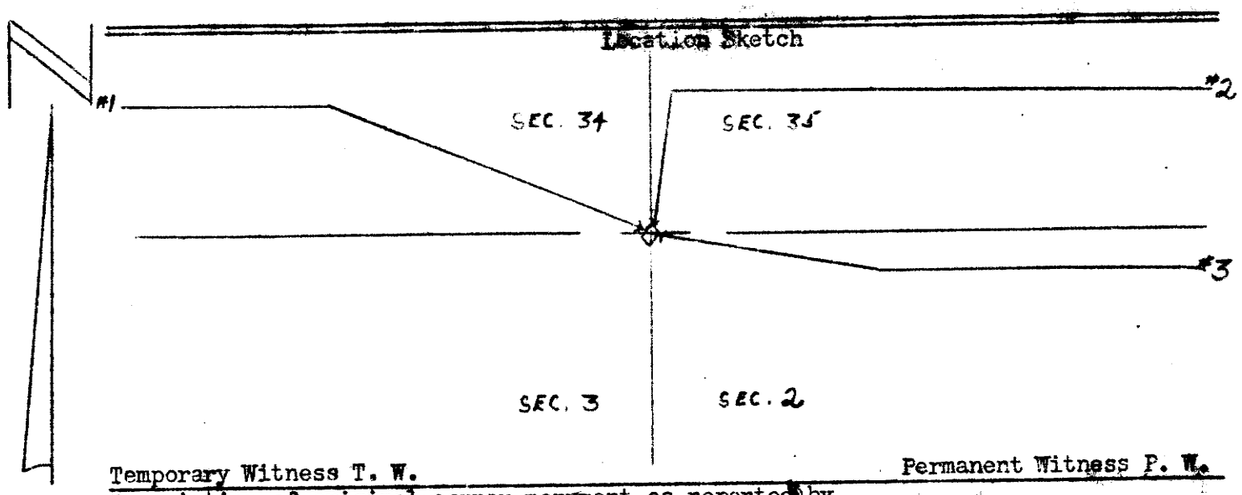

Temporary Witness T. W. _____ Permanent Witness P. W. _____

Description of original corner monument as reported by _____ : _____

Disposition of original monument: _____

Description of corner marker established, material deposited in hole and depth below surface: STONE WITH RED BRICK ON TOP.

Description of temporary witnesses established by _____ used in locating the corner marker:

Description	Location with respect to corner
1.	
2.	
3.	
4.	

Description of permanent witnesses established and deposits at base: _____

Location of permanent witnesses with respect to corner marker _____

#1 3 BLAZED 6" HEDGE TREE N. 51° W. 51.7'
#2 ½" X 32" IRON ROD NORTH 33.0'
#3 ½" X 24" " " EAST 33.0
#4 CORNER IS 33' SOUTH OF HEDGE ROW TO WEST
#5 " " 10' NORTH OF FENCE LINE TO EAST.
#6 " " IN LINE WITH FENCE TO NORTH

Established this ____ (day) of _____ (month), 19__ by _____ (name) _____ (title)

Witness: _____ (name) _____ (address)

Witness: _____ (name) _____ (address)

S-484

STATE OF NEBRASKA
DEPARTMENT OF ROADS AND IRRIGATION
BUREAU OF HIGHWAYS

REPORT OF PERMANENT LAND SURVEY CORNER MARKERS AND WITNESSES ESTABLISHED

Description of corner: ¼ CORNER Section No. 34 Township 5N Range 9E

Location E ¼ CORNER Station _____ Proj. No. _____ County JOHNSON

Location Sketch

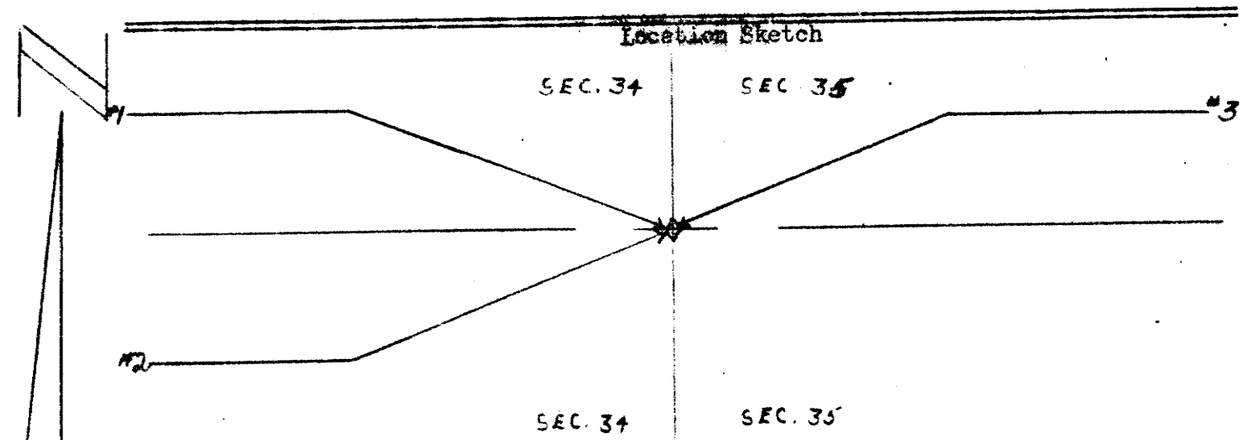

Temporary Witness T. W. _____ Permanent Witness P. W. _____

Description of original corner monument as reported by _____ : _____

Disposition of original monument: _____

Description of corner marker established, material deposited in hole and depth below surface: ½" X 30" IRON ROD WITH RED BRICK ON NORTH SIDE.

Description of temporary witnesses established by _____ used in locating the corner marker:

Description	Location with respect to corner
1.	
2.	
3.	
4.	

Description of permanent witnesses established and deposits at base: _____

Location of permanent witnesses with respect to corner marker _____

#1 BLAZED 6" ELM TREE N. 79½° W. 7.9'
#2 " " " " S. 13½° W. 10.3'
#3 " " " " N. 11½° E. 19.2'

Established this ____ (day) of _____ (month), 19__ by _____ (name) _____ (title)

Witness: _____ (name) _____ (address)

Witness: _____ (name) _____ (address)

Sec. 35

S-484

STATE OF NEBRASKA
DEPARTMENT OF ROADS AND IRRIGATION
BUREAU OF HIGHWAYS

REPORT OF PERMANENT LAND SURVEY CORNER MARKERS AND WITNESSES ESTABLISHED

Description of corner: ¼ CORNER Section No. 34 Township 5N Range 9E

Location S. ¼ CORNER Station _____ Proj. No. _____ County JOHNSON

Location Sketch

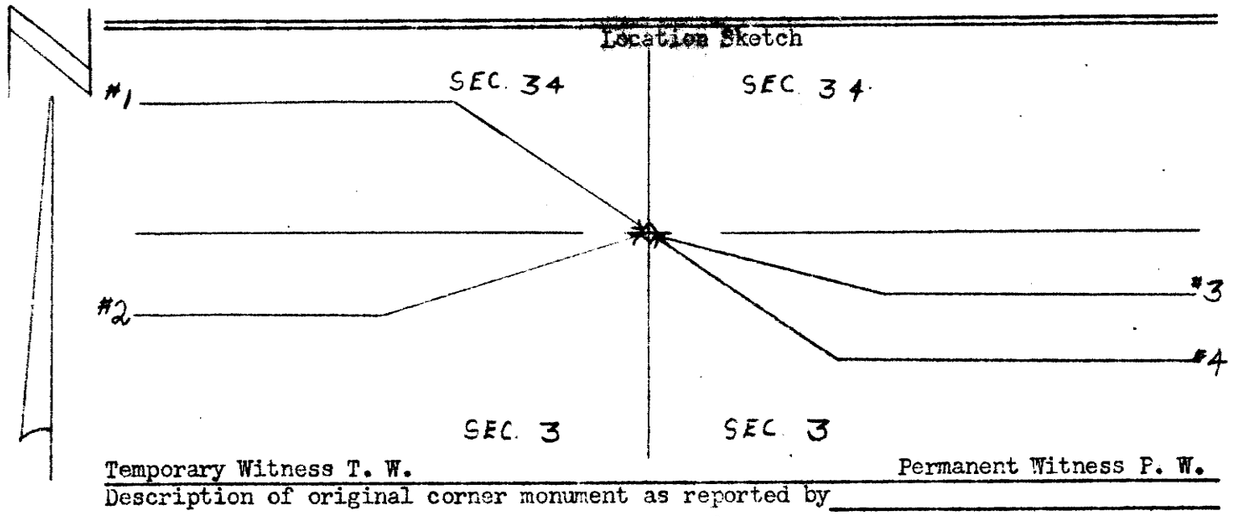

Temporary Witness T. W. _____ Permanent Witness P. W. _____

Description of original corner monument as reported by _____

Disposition of original monument: _____

Description of corner marker established, material deposited in hole and depth below surface: ½" x 42" IRON ROD WITH RED BRICK ON NORTH SIDE OF ROD

Description of temporary witnesses established by _____ used in locating the corner marker:

	Description	Location with respect to corner
1.		
2.		
3.		
4.		

Description of permanent witnesses established and deposits at base: _____

Location of permanent witnesses with respect to corner marker _____

#1 A LIMESTONE IN GROUND BEARS N. 87° W. 16.5'
#2 1 OF BLAZED 15" HEDGE TREE BEARS S 11½° W. 34.2'
#3 " " " 18" " " " S. 2° E. 33.0'
#4 " " " 15" " " " S 2½° E. 34.6'

Established this ____ (day) of _____ (month), 19__ by _____ (name) _____ (title)

Witness: _____ (name) _____ (address)

Witness: _____ (name) _____ (address)

S-484

STATE OF NEBRASKA
DEPARTMENT OF ROADS AND IRRIGATION
BUREAU OF HIGHWAYS

REPORT OF PERMANENT LAND SURVEY CORNER MARKERS AND WITNESSES ESTABLISHED

Description of corner: ¼ CORNER Section No. 34 Township 5N Range 9E

Location CENTER OF SECTION Station _____ Proj. No. _____ County JOHNSON

Location Sketch

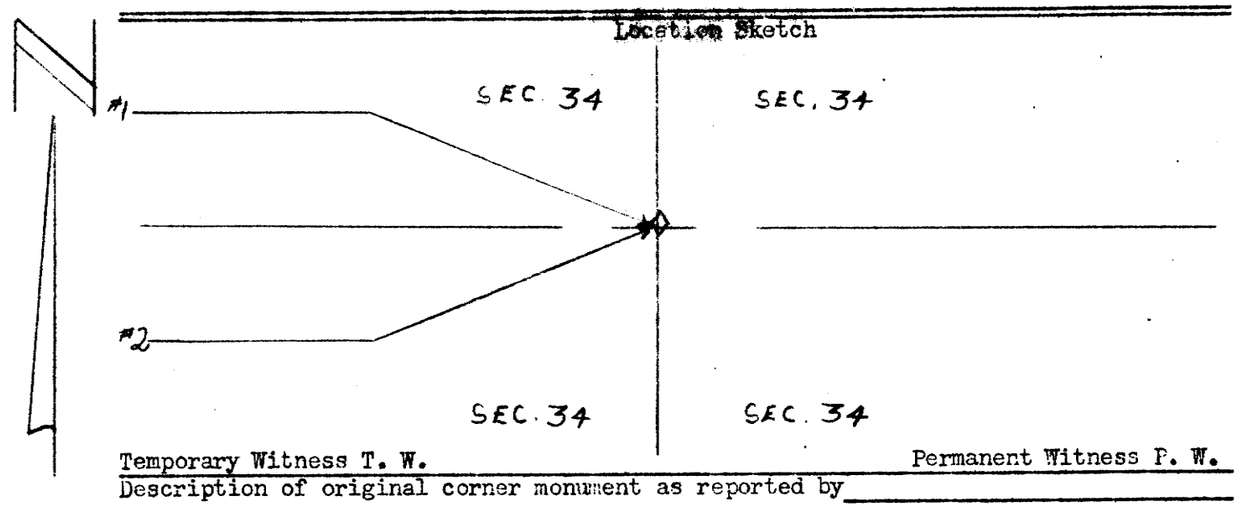

Temporary Witness T. W. _____ Permanent Witness P. W. _____

Description of original corner monument as reported by _____

Disposition of original monument: _____

Description of corner marker established, material deposited in hole and depth below surface: ½" x 42" IRON AND SET A RED BRICK AND A LIMESTONE BESIDE THE ROD.

Description of temporary witnesses established by _____ used in locating the corner marker:

	Description	Location with respect to corner
1.		
2.		
3.		
4.		

Description of permanent witnesses established and deposits at base: _____

Location of permanent witnesses with respect to corner marker _____

#1 ½" x 42" IRON ROD UNDER N + S FENCE N 45° W. 18.0'
#2 ½" x 42" " " " N + S " S 45° W. 18.0'
#3 CORNER IS 12.0' EAST OF N + S FENCE
#4 CORNER IS 175.1' NORTH OF ℄ OF BURLINGTON RR TRACK
#5 CORNER IS IN LINE WITH FENCE RUNNING WEST

Established this ____ (day) of _____ (month), 19__ by _____ (name) _____ (title)

Witness: _____ (name) _____ (address)

Witness: _____ (name) _____ (address)

Pg. 35

S-484

STATE OF NEBRASKA
DEPARTMENT OF ROADS AND IRRIGATION
BUREAU OF HIGHWAYS

REPORT OF PERMANENT LAND SURVEY CORNER MARKERS AND WITNESSES ESTABLISHED

Description of corner: SEC. COR. Section No. 36 Township 5N Range 9E

Location S.E. CORNER Station _____ Proj. No. _____ County JOHNSON

Location Sketch

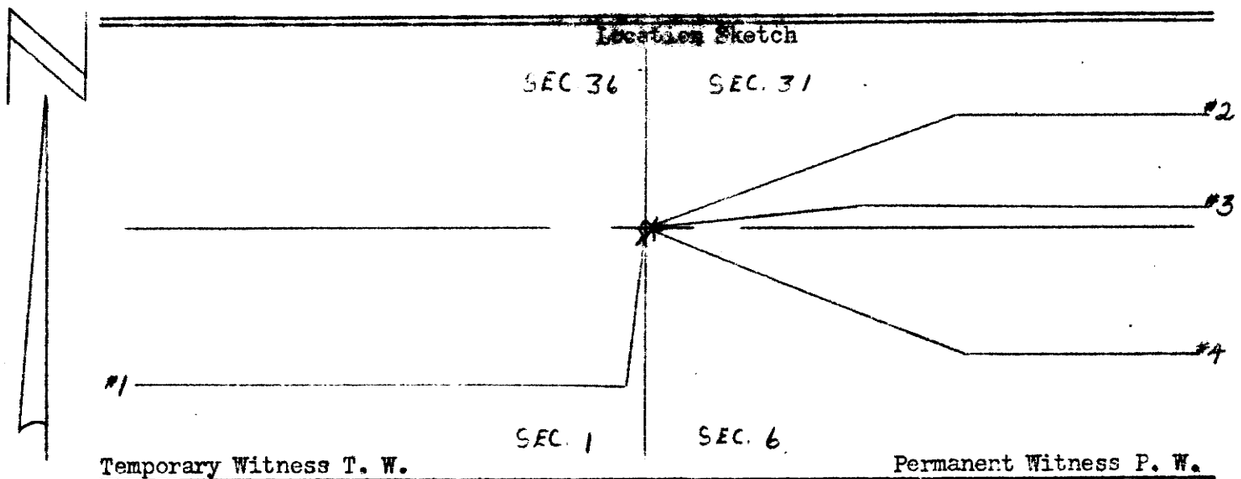

Temporary Witness T. W. _____ Permanent Witness P. W. _____

Description of original corner monument as reported by _____ : _____

Disposition of original monument: _____

Description of corner marker established, material deposited in hole and depth below surface: LIMESTONE WITH RED BRICK

Description of temporary witnesses established by _____ used in locating the corner marker:

Description	Location with respect to corner
1.	
2.	
3.	
4.	

Description of permanent witnesses established and deposits at base: _____

Location of permanent witnesses with respect to corner marker _____

#1 ½" x 30" IRON ROD SOUTH 33.0'
#2 & BLAZED 3" WALNUT TREE N.22½° E. 19.4'
#3 ½" x 30" IRON ROD EAST 33.0'
#4 & POWER POLE S.45° E 37.5'

Established this ____ (day) of _____ (month), 19__ by _____ (name) _____ (title)

Witness: _____ (name) _____ (address)

See next sheet

Witness: _____ (name) _____ (address)

S-484

STATE OF NEBRASKA
DEPARTMENT OF ROADS AND IRRIGATION
BUREAU OF HIGHWAYS

REPORT OF PERMANENT LAND SURVEY CORNER MARKERS AND WITNESSES ESTABLISHED

Description of corner: SEC. COR. Section No. 36 Township 5N Range 9E

Location S.E. CORNER Station _____ Proj. No. _____ County JOHNSON

Location Sketch

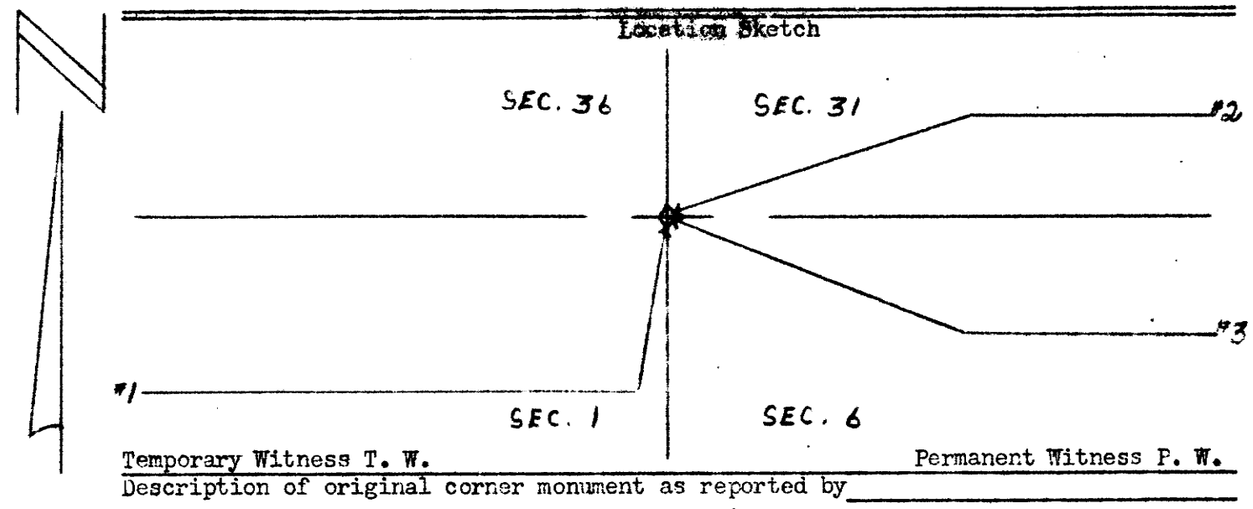

Temporary Witness T. W. _____ Permanent Witness P. W. _____

Description of original corner monument as reported by _____ : _____

Disposition of original monument: _____

Description of corner marker established, material deposited in hole and depth below surface: LIMESTONE WITH ½" x 30" IRON ROD ON TOP OF STONE

Description of temporary witnesses established by _____ used in locating the corner marker:

Description	Location with respect to corner
1.	
2.	
3.	
4.	

Description of permanent witnesses established and deposits at base: _____

Location of permanent witnesses with respect to corner marker _____

#1 ½" x 30" IRON ROD SOUTH 33.0'
#2 & BLAZED 3" WALNUT TREE N.22½° E. 19.4'
#3 & POWER POLE S.45° E 37.5'

Established this ____ (day) of _____ (month), 19__ by _____ (name) _____ (title)

Witness: _____ (name) _____ (address)

Witness: _____ (name) _____ (address)

Pg. 36
Pg. 37-73
Blank
Removed

SX 484 R

STATE OF NEBRASKA
DEPARTMENT OF ROADS

REPORT OF PERMANENT LAND SURVEY CORNER MARKERS AND WITNESSES ESTABLISHED

Description of corner: N.W. Section Section No. 3 Town 5-N Range 10-E

Location 1.5' Left Station 34+60.7 Proj. No. S-584 (4) County Johnson

Place location sketch showing witness ties on reverse side of this sheet.

Description and disposition of orignial corner monument or established monument:

1" Iron Bar with brick.
Removed during construction in excavation area.

Description of corner marker established and depth below surface:

½" Rebar 8" below surface.

Description of permanent witnesses established:

1. Nail in Telephone pole. 56.0'
2. Bent Nail in Fence Post. 80.7'
3. Bent Nail in Fence Post. 91.55'
4. Bent Nail in Top of Fence Post. 52.7'

Established this 15 (day) of July (month), 19 70 by Walter Ramsey (name) EA-4 (title)

Witness: William J. Jones (name) Tecumseh, Nebraska (address)

Witness: Jim Gregory (name) Tecumseh, Nebraska (address)

Approved: _____ Deputy State Surveyor _____ Date

Copies:
1,2,3, Right of Way Director
4 Division Engineer

SEAL

Over

SX 484 R

STATE OF NEBRASKA
DEPARTMENT OF ROADS

REPORT OF PERMANENT LAND SURVEY CORNER MARKERS AND WITNESSES ESTABLISHED

Description of corner: West ¼ Section No. 3 Town 5-N Range 10-E

Location Centerline Station 8+15.2 Proj. No. S-584 (4) County Johnson

Place location sketch showing witness ties on reverse side of this sheet.

Description and disposition of orignial corner monument or established monument:

½" Rebar in place 2.3' below new embankment.

Description of corner marker established and depth below surface:

½" Rebar 8" Below surface.

Description of permanent witnesses established:

1. Top of Driveway Culvert Centerline of pipe. 31.9'
2. Nail in top of fence post. 45.8'
3. Nail in Telephone pole. 78.25'
4. Nail in tree. 48.9'

Established this 25 (day) of June (month), 19 70 by Walter Ramsey (name) EA-4 (title)

Witness: William J. Jones (name) Tecumseh, Nebraska (address)

Witness: Jim Gregory (name) Tecumseh, Nebraska (address)

Approved: _____ Deputy State Surveyor _____ Date

Copies:
1,2,3, Right of Way Director
4 Division Engineer

SEAL

Over

Pg. 75-81 Blank & Removed

Pg. 74

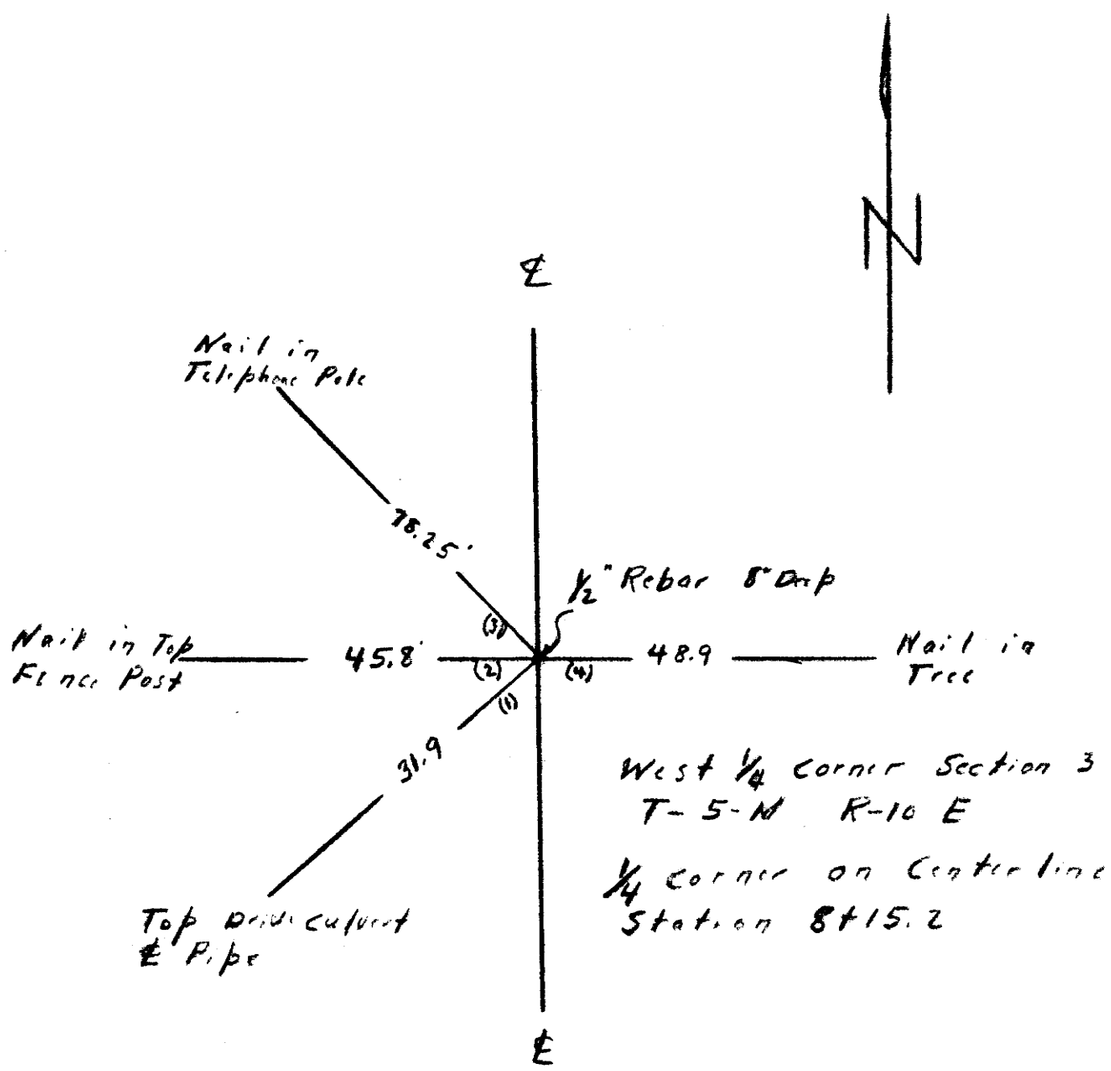
℄
Nail in Telephone Pole
78.25'
1/2" Rebar 8" Deep
Nail in Top Fence Post
45.8'
48.9
Nail in Tree
31.9
Top Drill Culvert ℄ Pipe
West 1/4 Corner Section 3
T-5-N R-10 E
1/4 Corner on Centerline
Station 8+15.2
℄

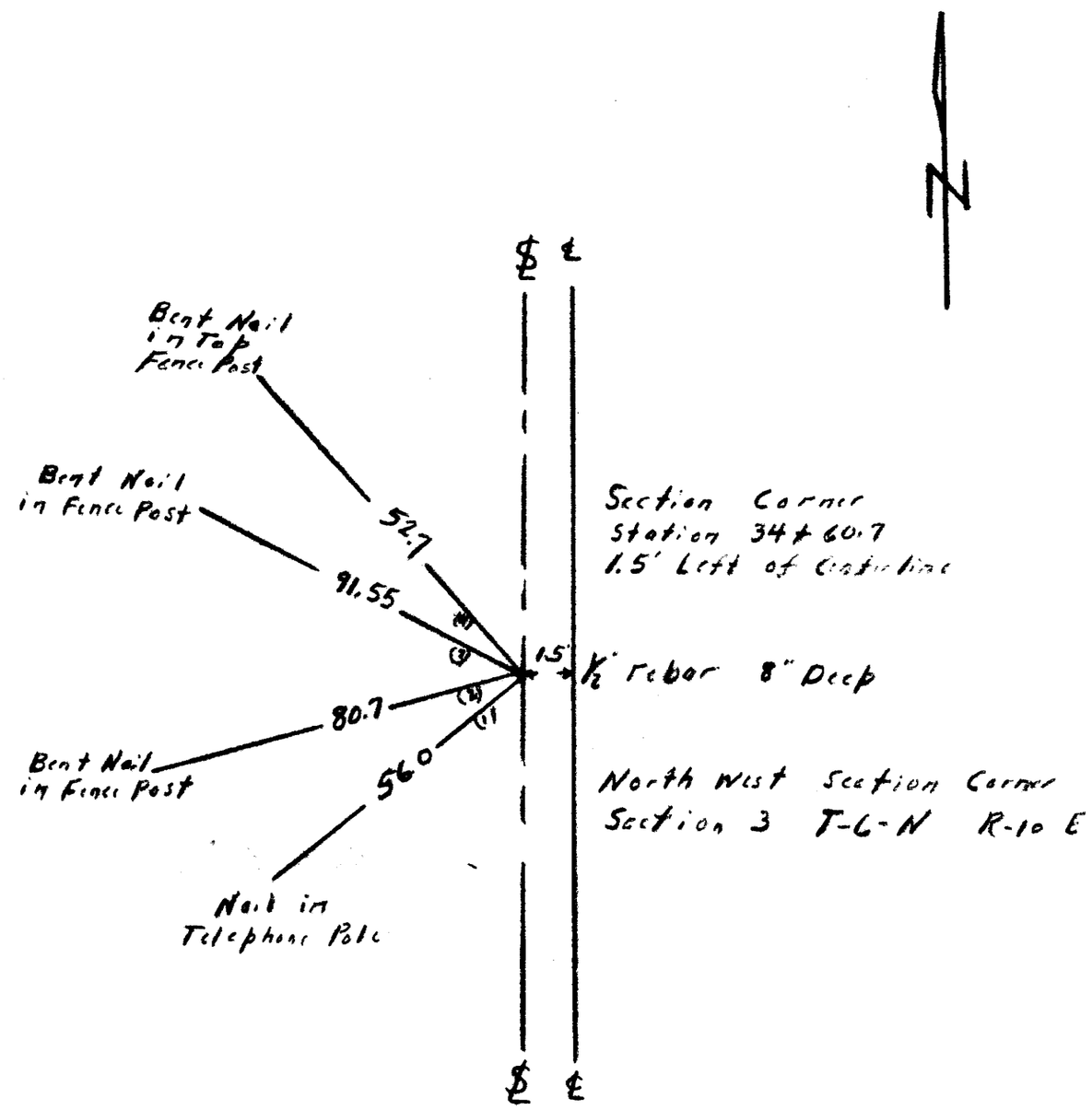
℄ ℄
Bent Nail in Top Fence Post
Bent Nail in Fence Post
52.7
91.55
80.7
56°
Bent Nail in Fence Post
Nail in Telephone Pole
Section Corner
Station 34+60.7
1.5' Left of Centerline
1.5'
1/2" rebar 8" Deep
North West Section Corner
Section 3 T-6-N R-10 E
℄ ℄

S-484

STATE OF NEBRASKA
DEPARTMENT OF ROADS AND IRRIGATION
BUREAU OF HIGHWAYS

REPORT OF PERMANENT LAND SURVEY CORNER MARKERS AND WITNESSES ESTABLISHED

Description of corner: SEC. COR. ~~Section No.~~ 20 Township 5N Range 10E

Location S.E. CORNER ~~Station~~ _____ Proj. No. _____ County _____

~~Location~~ Sketch

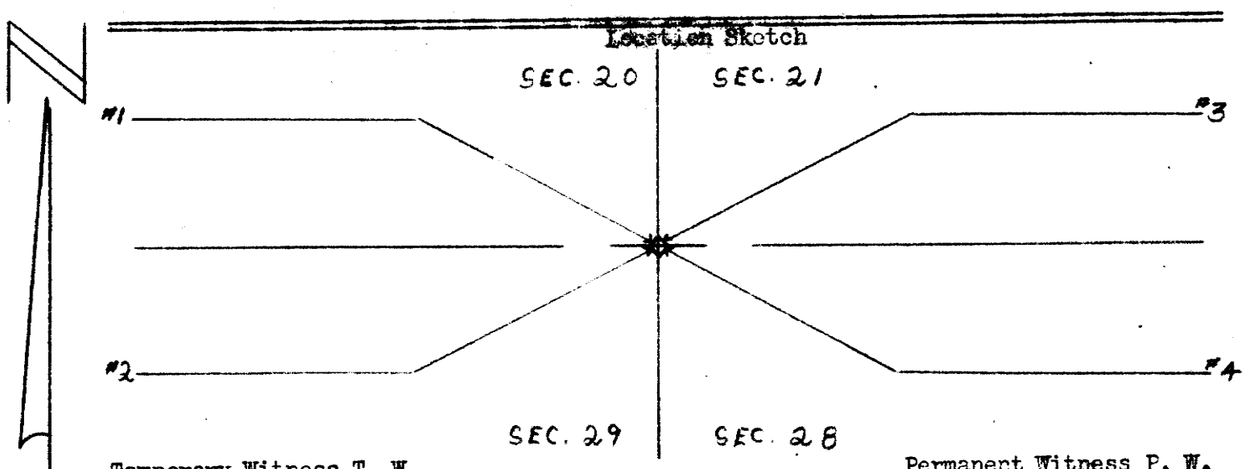

Temporary Witness T. W. _____ Permanent Witness P. W. _____

Description of original corner monument as reported by _____

_____ : _____

Disposition of original monument: _____

Description of corner marker established, material deposited in hole and depth below surface: A ROUND HOLE FILLED WITH LIME WITH A IRON ROD IN CENTER OF HOLE.

Description of temporary witnesses established by _____ used in locating the corner marker:

Description	Location with respect to corner
1.	
2.	
3.	
4.	

Description of permanent witnesses established and deposits at base: _____

Location of permanent witnesses with respect to corner marker _____

#1 1" IRON PIPE N. 45° W. 46.7'
#2 1" ANGLE IRON S. 45° W. 46.7'
#3 3" AXIS HOUSING N. 45° E. 46.7'
#4 ¾" IRON ROD S. 45° E. 46.7

Established this ____ (day) of _____ (month), 19__ by _____ (name) _____ (title)

Witness: _____ (name) _____ (address)

Witness: _____ (name) _____ (address)

S-484

STATE OF NEBRASKA
DEPARTMENT OF ROADS AND IRRIGATION
BUREAU OF HIGHWAYS

REPORT OF PERMANENT LAND SURVEY CORNER MARKERS AND WITNESSES ESTABLISHED

Description of corner: SEC. COR. ~~Section No.~~ 19 Township 5N Range 10E

Location S.W. CORNER ~~Station~~ _____ Proj. No. _____ County JOHNSON

~~Location~~ Sketch

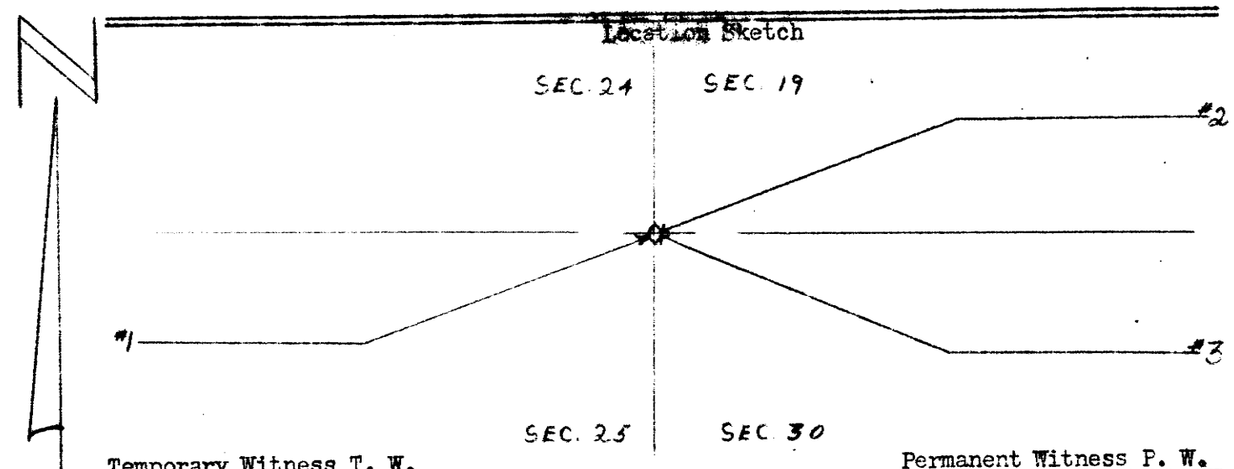

Temporary Witness T. W. _____ Permanent Witness P. W. _____

Description of original corner monument as reported by _____

_____ : _____

Disposition of original monument: _____

Description of corner marker established, material deposited in hole and depth below surface: LIMESTONE

Description of temporary witnesses established by _____ used in locating the corner marker:

Description	Location with respect to corner
1.	
2.	
3.	
4.	

Description of permanent witnesses established and deposits at base: _____

Location of permanent witnesses with respect to corner marker _____

#1 ℄ 12" BLAZED ASH TREE S. 13½° W. 132.9'
#2 ℄ 6" BLAZED HEDGE, CORNER FENCE POST N. 45¾° E. 43.6'
#3 ℄ 8" BLAZED HEDGE TREE S. 54½° E. 54.5'
#4 CORNER IS 33.0' NORTH OF HEDGE ROW TO EAST

Established this ____ (day) of _____ (month), 19__ by _____ (name) _____ (title)

Witness: _____ (name) _____ (address)

Witness: _____ (name) _____ (address)

COUNTY LEVY.	
General Fund	Mills
Sinking "	"
Road "	"
Bridge "	"
Reg. B'd "	"
"	"
"	"
"	"
Total	Mills

County, Nebraska. pg. 83 Blank & Removed

24-5-10

Precinct Tax	Poll Tax	City or Village Tax	Total Tax	Delinquent Taxes For	Advertising Fees	No. of Receipt	Date	By Whom Paid	P. O. Address	Here Write the Word "Paid"
$ c	$	c	$ c							

S-484

STATE OF NEBRASKA
DEPARTMENT OF ROADS AND IRRIGATION
BUREAU OF HIGHWAYS

REPORT OF PERMANENT LAND SURVEY CORNER MARKERS AND WITNESSES ESTABLISHED

Description of corner: SEC. COR Section No. 24 Township 5N Range 10E

Location S.E CORNER Station _____ Proj. No. _____ County JOHNSON

Location Sketch

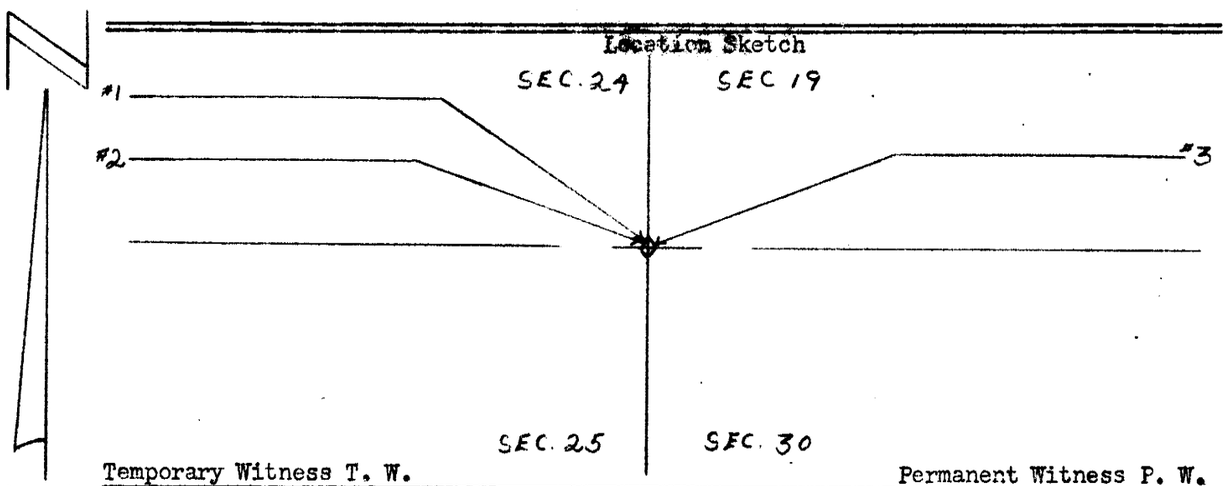

Temporary Witness T. W. Permanent Witness P. W.

Description of original corner monument as reported by _____:

Disposition of original monument: _____

Description of corner marker established, material deposited in hole and depth below surface: LIMESTONE 3' BELOW SURFACE WITH ¾" IRON ROD ON TOP OF STONE

Description of temporary witnesses established by _____ used in locating the corner marker:

Description	Location with respect to corner
1.	
2.	
3.	
4.	

Description of permanent witnesses established and deposits at base: _____

Location of permanent witnesses with respect to corner marker

#1 E OF 18" BLAZED WALNUT TREE N. 68° W. 64.0'
#2 A FORD AXIS ROD N. 45° W. 46.7'
#3 A STEEL BED RAIL N. 45° E. 46.7'
#4 CORNER IS 31.0' EAST OF POWER LINE TO SOUTH
#5 " " 33.0' NORTH " " " " WEST

Established this ____ (day) of _____ (month), 19__ by _____ (name) _____ (title)

Witness: _____ (name) _____ (address)

Witness: _____ (name) _____ (address)

STATE LEVY.

General Fund .....Mills
Sinking " ..... "
School " ..... "
University " ..... "
Ins. Hosp. " ..... "
..... " ..... "
Total.....Mills

Tax List for the Year 19.....

25-5-10

IN WHOSE NAME ASSESSED	REAL PROPERTY, LANDS, AND TOWN LOTS					PERSONAL PROPERTY	CONSOLIDATED TAXES				No. of Road Dist.	Labor Tax			DISTRICT SCHOOL TAXES		
	Description	Sec. or Lot	Tn. or Blk.	Rng.	Acres	Value	Value	State		County						No. of Dist.	District Tax	Bond Tax
						$	$	$	c	$	c		$	$	c			

4

STATE OF NEBRASKA
DEPARTMENT OF ROADS AND IRRIGATION
BUREAU OF HIGHWAYS

REPORT OF PERMANENT LAND SURVEY CORNER MARKERS AND WITNESSES ESTABLISHED

Description of corner: SEC. COR. Section No. 25 Township 5 N Range 10 E

Location S.E. CORNER Station _____ Proj. No. _____ County JOHNSON

Location Sketch

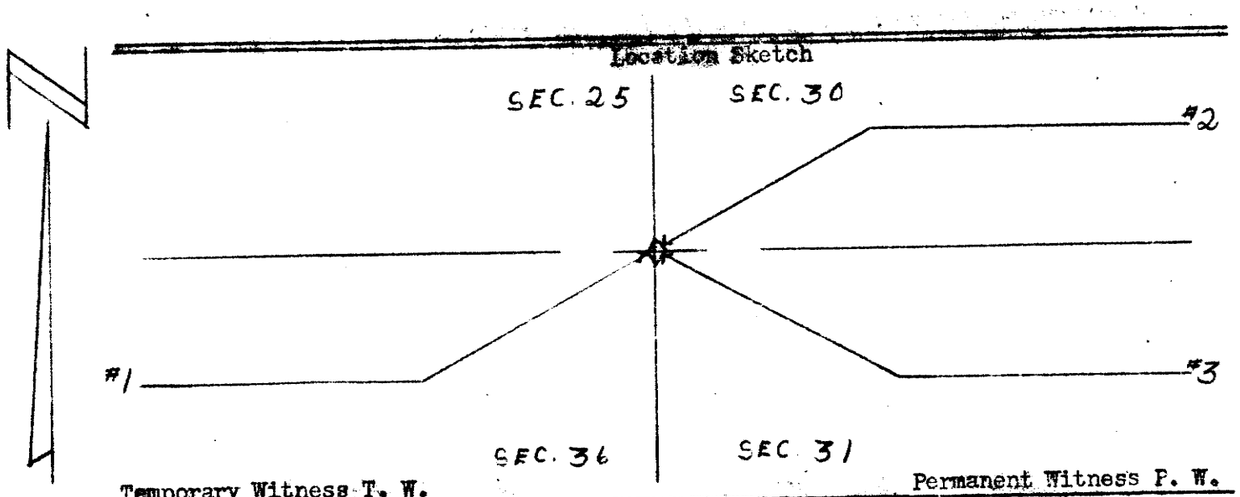

Temporary Witness T. W. _____ Permanent Witness P. W. _____

Description of original corner monument as reported by _____ : _____

Disposition of original monument: _____

Description of corner marker established, material deposited in hole and depth below surface: ROUND HOLE 3" IN DIA. FILLED WITH LIME WITH A RED BRICK ON TOP

Description of temporary witnesses established by _____ used in locating the corner marker:

Description	Location with respect to corner
1.	
2.	
3.	
4.	

Description of permanent witnesses established and deposits at base: _____

Location of permanent witnesses with respect to corner marker _____

#1 1" STRAP IRON IN LIME DEPOSIT S. 45° W. 46.7'
#2 LIME DEPOSIT N. 45° E. 46.7'
#3 1" STRAP IRON IN LIME DEPOSIT S. 45° E. 46.7'
#4 CORNER IS IN LINE WITH HEDGE TO EAST
#5 CORNER IS 33' WEST OF HEDGE ROW TO NORTH

Established this ____ (day) of _____ (month), 19__ by _____ (name) _____ (title)

Witness: _____ (name) _____ (address)

Witness: _____ (name) _____ (address)

S-48

STATE OF NEBRASKA
DEPARTMENT OF ROADS AND IRRIGATION
BUREAU OF HIGHWAYS

REPORT OF PERMANENT LAND SURVEY CORNER MARKERS AND WITNESSES ESTABLISHED

Description of corner: ¼ CORNER Section No. 25 Township 5 N Range 10 E

Location S.E. ¼ CORNER Station _____ Proj. No. _____ County JOHNSON

Location Sketch

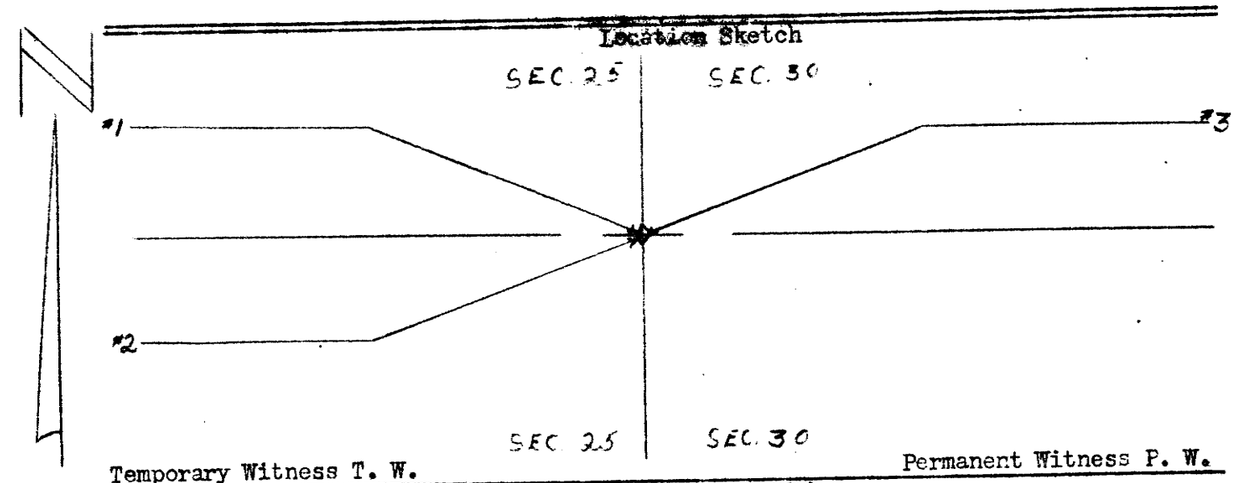

Temporary Witness T. W. _____ Permanent Witness P. W. _____

Description of original corner monument as reported by _____ : _____

Disposition of original monument: _____

Description of corner marker established, material deposited in hole and depth below surface: ½" x 30" IRON ROD

Description of temporary witnesses established by _____ used in locating the corner marker:

Description	Location with respect to corner
1.	
2.	
3.	
4.	

Description of permanent witnesses established and deposits at base: _____

Location of permanent witnesses with respect to corner marker _____

#1 NEAR CORNER OF CONCRETE HOWL POST N.W. 34.9'
#2 " " " " " " S.W. 18.9'
#3 " " " " " " N.E. 45.5'
#4 CORNER IS 33.0' WEST OF HEDGE ROW TO ~~WEST~~ NORTH.

Established this ____ (day) of _____ (month), 19__ by _____ (name) _____ (title)

Witness: _____ (name) _____ (address)

Witness: _____ (name) _____ (address)

S-484

STATE OF NEBRASKA
DEPARTMENT OF ROADS AND IRRIGATION
BUREAU OF HIGHWAYS

REPORT OF PERMANENT LAND SURVEY CORNER MARKERS AND WITNESSES ESTABLISHED

Description of corner: ¼ CORNER Section No. 25 Township 5N Range 10E

Location S. ¼ CORNER Station _____ Proj. No. _____ County JOHNSON

Location Sketch

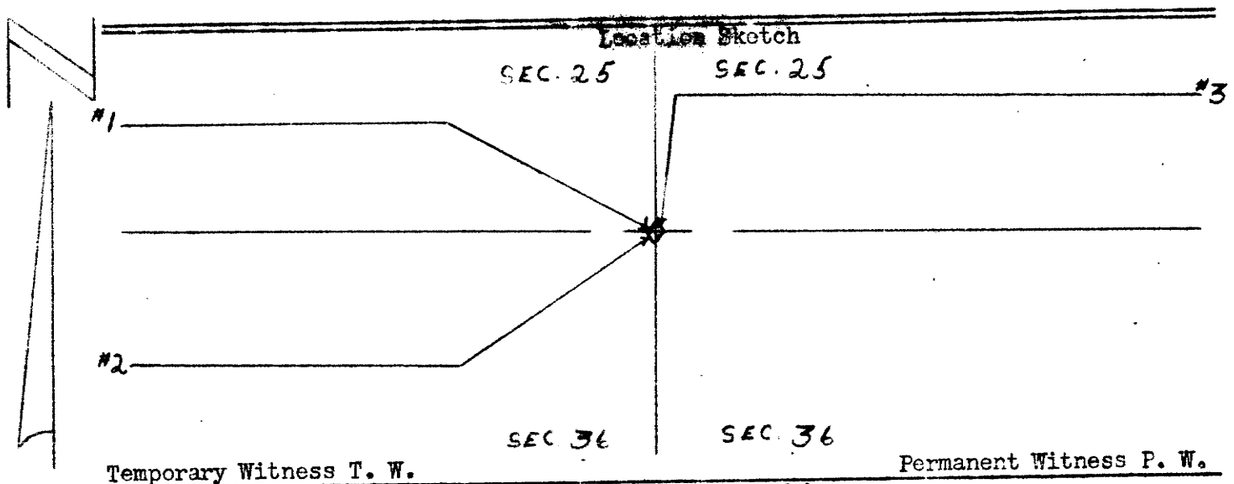

Temporary Witness T. W. _____ Permanent Witness P. W. _____

Description of original corner monument as reported by _____ : _____

Disposition of original monument: _____

Description of corner marker established, material deposited in hole and depth below surface: FLINT BOULDER WITH ¼ MARKED ON NORTH SIDE OF STONE, STONE IS 6.5' BELOW ROAD WITH A HEDGE POST ON TOP OF STONE TO SURFACE.

Description of temporary witnesses established by _____ used in locating the corner marker:

Description	Location with respect to corner
1.	
2.	
3.	
4.	

Description of permanent witnesses established and deposits at base: _____

Location of permanent witnesses with respect to corner marker _____

#1 NEAR CORNER OF CONCRETE HDWL. POST N. 71¾° W. 44.1'
#2 " " " " " S. 83¾° W. 58.5'
#3 ¾" X 36" IRON ROD NORTH 38.0'
#4 CORNER IS IN LINE WITH HEDGE ROW TO NORTH
#5 CORNER IS 33.0' SOUTH OF FENCE LINE TO EAST

Established this ____ (day) of _____ (month), 19__ by _____ (name) _____ (title)

Witness: _____ (name) _____ (address)

Witness: _____ (name) _____ (address)

S-484

STATE OF NEBRASKA
DEPARTMENT OF ROADS AND IRRIGATION
BUREAU OF HIGHWAYS

REPORT OF PERMANENT LAND SURVEY CORNER MARKERS AND WITNESSES ESTABLISHED

Description of corner: ¼ CORNER Section No. 25 Township 5N Range 10E

Location E. ¼ CORNER Station _____ Proj. No. _____ County JOHNSON

Location Sketch

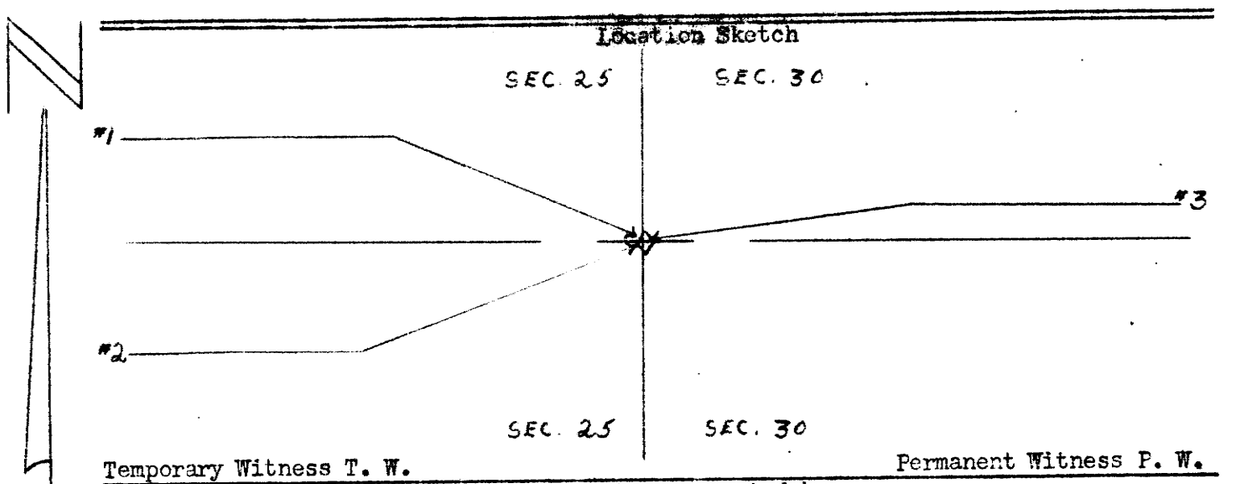

Temporary Witness T. W. _____ Permanent Witness P. W. _____

Description of original corner monument as reported by _____ : _____

Disposition of original monument: _____

Description of corner marker established, material deposited in hole and depth below surface: A ROUND HOLE 2½" IN DIA AND 3' DEEP FILLED WITH LIME

Description of temporary witnesses established by _____ used in locating the corner marker:

Description	Location with respect to corner
1.	
2.	
3.	
4.	

Description of permanent witnesses established and deposits at base: _____

Location of permanent witnesses with respect to corner marker _____

#1 ¾" X 30" IRON ROD N. 45° W. 40.0'
#2 ¾" X 30" " " S. 45° W. 37.0'
#3 A STEEL SHAFT UNDER FENCE EAST 30.0'
#4 A N. & S. POWER LINE BEARS WEST 33.5'

Established this ____ (day) of _____ (month), 19__ by _____ (name) _____ (title)

Witness: _____ (name) _____ (address)

Witness: _____ (name) _____ (address)

98 R

S-484

STATE OF NEBRASKA
DEPARTMENT OF ROADS AND IRRIGATION
BUREAU OF HIGHWAYS

REPORT OF PERMANENT LAND SURVEY CORNER MARKERS AND WITNESSES ESTABLISHED

Description of corner: SEC. COR. Section No. 26 Township 5N Range 10E

Location S.E. CORNER Station _____ Proj. No. _____ County JOHNSON

Location Sketch

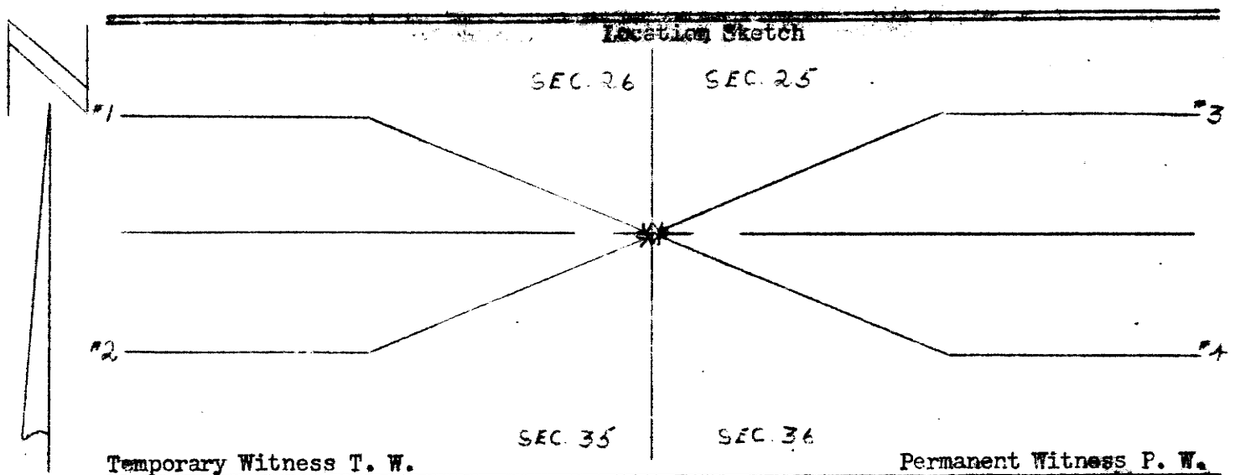

Temporary Witness T. W. _____ Permanent Witness P. W. _____

Description of original corner monument as reported by _____

_____ : _____

Disposition of original monument: _____

Description of corner marker established, material deposited in hole and depth below surface: ½" x 42" IRON ROD WITH RED BRICK ON TOP

Description of temporary witnesses established by _____ used in locating the corner marker:

Description	Location with respect to corner
1.	
2.	
3.	
4.	

Description of permanent witnesses established and deposits at base: _____

Location of permanent witnesses with respect to corner marker

#1 NEAR CORNER OF CONCRETE HDWL. POST N.12½° W. 41.5'
#2 " " " " " " S.10½° W. 41.5'
#3 1" x 16" IRON PIPE N. 45° E. 46.7'
#4 ½" x 15" " " S. 45° E. 46.7

Established this ____ (day) of _____ (month), 19__ by _____ (name) _____ (title)

Witness: _____ (name) _____ (address)

Witness: _____ (name) _____ (address)

S-484

STATE OF NEBRASKA
DEPARTMENT OF ROADS AND IRRIGATION
BUREAU OF HIGHWAYS

REPORT OF PERMANENT LAND SURVEY CORNER MARKERS AND WITNESSES ESTABLISHED

Description of corner: ¼ CORNER Section No. 26 Township 5N Range 10E

Location S. ¼ CORNER Station _____ Proj. No. _____ County JOHNSON

Location Sketch

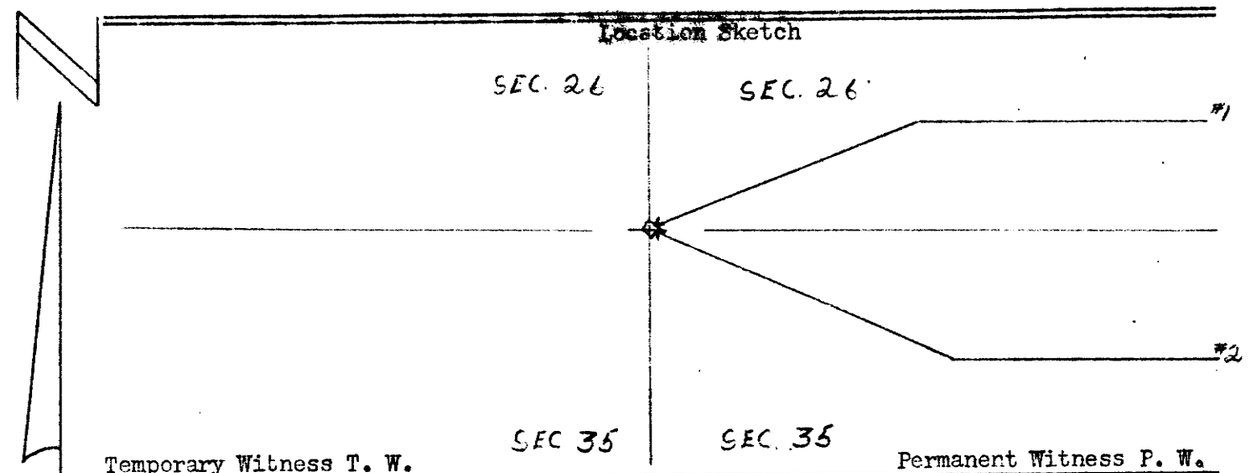

Temporary Witness T. W. _____ Permanent Witness P. W. _____

Description of original corner monument as reported by _____

_____ : _____

Disposition of original monument: _____

Description of corner marker established, material deposited in hole and depth below surface: ½" x 32" IRON ROD WITH RED BRICK ON TOP

Description of temporary witnesses established by _____ used in locating the corner marker:

Description	Location with respect to corner
1.	
2.	
3.	
4.	

Description of permanent witnesses established and deposits at base: _____

Location of permanent witnesses with respect to corner marker

#1 ½" x 42" IRON ROD UNDER FENCE N. 15½' E. 50.0'
#2 ½" x 42" " " " " S. 14°20' E. 50.0'
#3 CORNER IS 23.5' NORTH OF E. & W. FENCE.
#4 " " 33.0' SOUTH OF FENCE TO EAST

Established this ____ (day) of _____ (month), 19__ by _____ (name) _____ (title)

Witness: _____ (name) _____ (address)

Witness: _____ (name) _____ (address)

S-484

STATE OF NEBRASKA
DEPARTMENT OF ROADS AND IRRIGATION
BUREAU OF HIGHWAYS

REPORT OF PERMANENT LAND SURVEY CORNER MARKERS AND WITNESSES ESTABLISHED

Description of corner: ¼ CORNER Section No. 26 Township 5 N Range 10 E

Location E ¼ CORNER Station _____ Proj. No. _____ County JOHNSON

Location Sketch

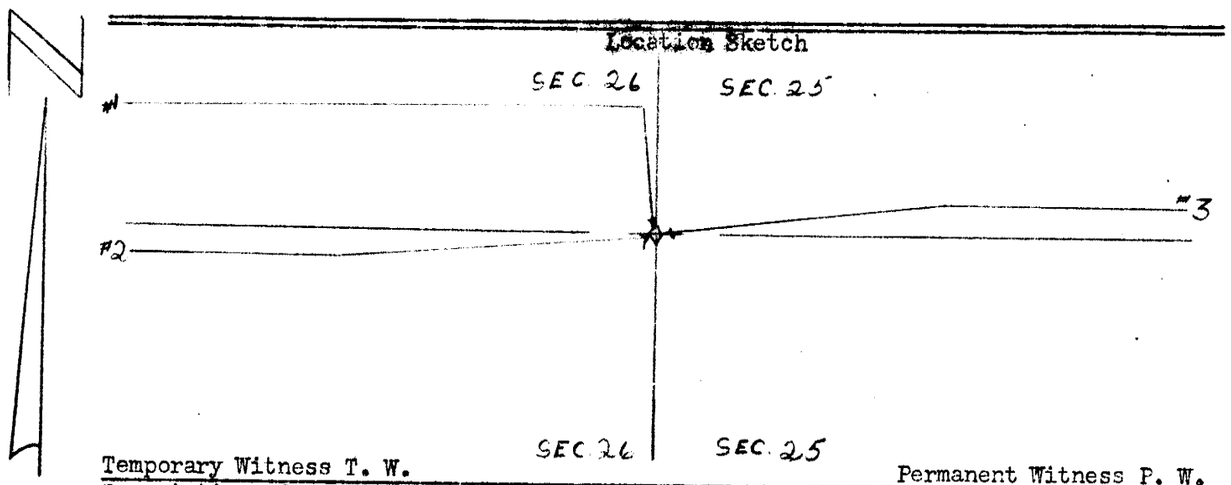

Temporary Witness T. W. Permanent Witness P. W.

Description of original corner monument as reported by _____ : _____

Disposition of original monument: _____

Description of corner marker established, material deposited in hole and depth below surface: SAND STONE AT SURFACE WITH RED BRICK ON SOUTH SIDE.

Description of temporary witnesses established by _____ used in locating the corner marker:

Description	Location with respect to corner
1.	
2.	
3.	
4.	

Description of permanent witnesses established and deposits at base: _____

Location of permanent witnesses with respect to corner marker _____

#1 HEDGE ROW NORTH 1.0'
#2 HEDGE ROW WEST 32.0'
#3 8" CORNER HEDGE FENCE POST EAST 33.0'

Established this ____ (day) of _____ (month), 19__ by _____ (name) _____ (title)

Witness: _____ (name) _____ (address)

Witness: _____ (name) _____ (address)

STATE OF NEBRASKA
DEPARTMENT OF ROADS

FILED
4:10 o'clock P M
MAR 29 1982
Kathleen M Queen
Johnson County Clerk
By Deputy

REPORT OF PERMANENT LAND SURVEY CORNER MARKERS AND WITNESSES ESTABLISHED

Description of corner: West ¼ Section Corner Section No. 27 Town 5-N Range 10-E

Location: On Center Line Station: 16+34.1 Proj. No. ER-584(7) County Johnson

Description and disposition of original corner monument and established monument:

5/8" Rebar Destroyed by Grading Operations

Brass Cap in top of 24" Gas Pipe, 0.5' below Surface.

Description of permanent witnesses established:

1. Nail Top Fence Post N.E. 79.7
2. Mark North End Culvert S.E. 34.55
3. Mark South End Culvert S.E. 55.6
4. Bottle Cap in Tele. Pole S.E. 75.55

PLACE LOCATION SKETCH SHOWING WITNESS TIES HERE

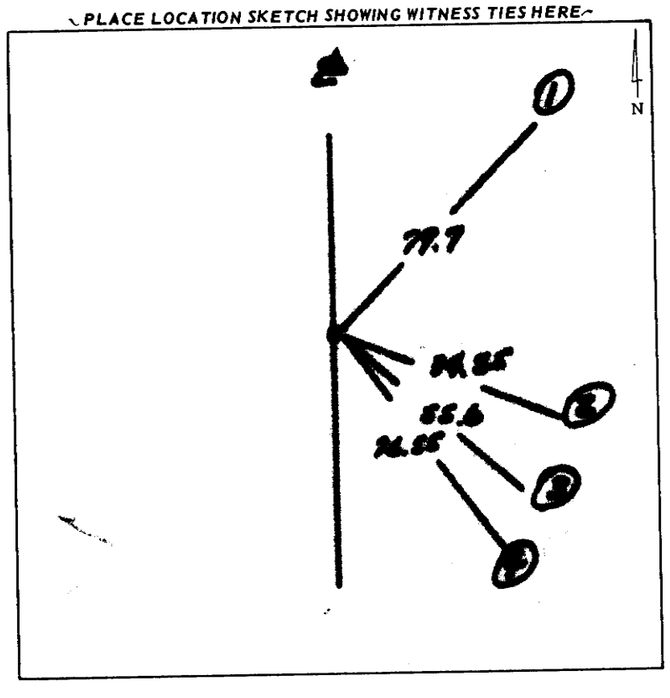

Established this 12 (Day) of April (Month), 19 77 by Gold Kuelke (Name) Tecumseh, Nebraska 68450 (Address)

Witness: Larry E. Schultz (Name) Tecumseh, Nebraska 68450 (Address)

Witness: Ronald W DeVore (Name) Tecumseh, Nebraska 68450 (Address)

APPROVED:

(Deputy State Surveyor)

Date:

Copies:
1,2,3, Right-of-Way *Manager*
4 Division Engineer

350

DR Form 77, Feb 72

STATE OF NEBRASKA
DEPARTMENT OF ROADS

REPORT OF PERMANENT LAND SURVEY CORNER MARKERS AND WITNESSES ESTABLISHED

Description of corner: N.W. Section Corner Section No. 10 Town 5-N Range 10-E

Location: On Center Line Station: 79+52.7 Proj. No. RS-BRS-584(6) County Johnson

Description and disposition of original corner monument and established monument:

5/8" Rebar Destroyed by Grading Operations

Brass Cap in top of 24" Gas Pipe, 0.5' below Surface.

Description of permanent witnesses established:

1. Mark Top End Drive Pipe N.W. 57.9
2. Nail in Power Pole N.E. 45.8
3. Nail top Fence Post N.E. 61.7
4. Mark Top End Drive Pipe S.W. 55.7

PLACE LOCATION SKETCH SHOWING WITNESS TIES HERE

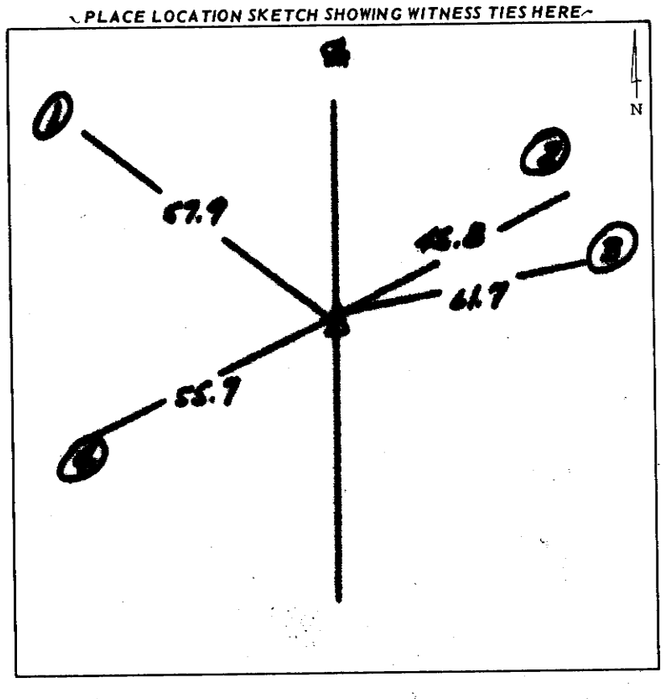

Established this 12 (Day) of April (Month), 19 77 by Gold Kuelke (Name) Tecumseh, Nebraska 68450 (Address)

Witness: Larry E. Schultz (Name) Tecumseh, Nebraska 68450 (Address)

Witness: Ronald W DeVore (Name) Tecumseh, Nebraska 68450 (Address)

APPROVED:

(Deputy State Surveyor)

Date:

Copies:
1,2,3, Right-of-Way *Manager*
4 Division Engineer

350

DR Form 77, Feb 72

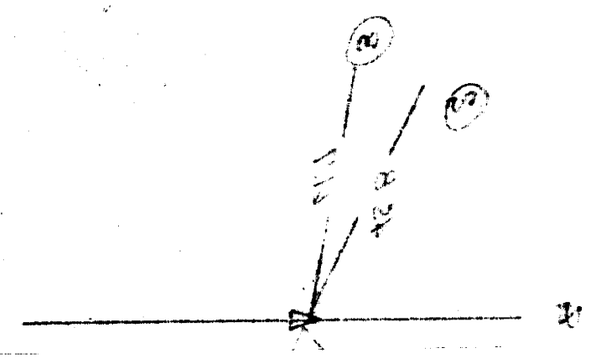

STATE OF NEBRASKA
DEPARTMENT OF ROADS

REPORT OF PERMANENT LAND SURVEY CORNER MARKERS AND WITNESSES ESTABLISHED

Description of corner: N.W. Section Corner Section No. 15 Town 5-N Range 10-E

Location: On Center Line Station: 26+74.2 Proj. No. RS-BRS-584(6) County Johnson

Description and disposition of original corner monument and established monument:

5/8" Rebar Destroyed by Grading Operations

Brass Cap in Top of 24" Gas Pipe, 0.5' below surface

Description of permanent witnesses established:

1. Nail in Power Pole N.W. 121.8'

2. Nail in Power Pole N.E. 50.5

3. "eye" Base Guy Wire S.E. 40.9

4. Nail in 20" Hedge Tree S.E. 116.0

PLACE LOCATION SKETCH SHOWING WITNESS TIES HERE

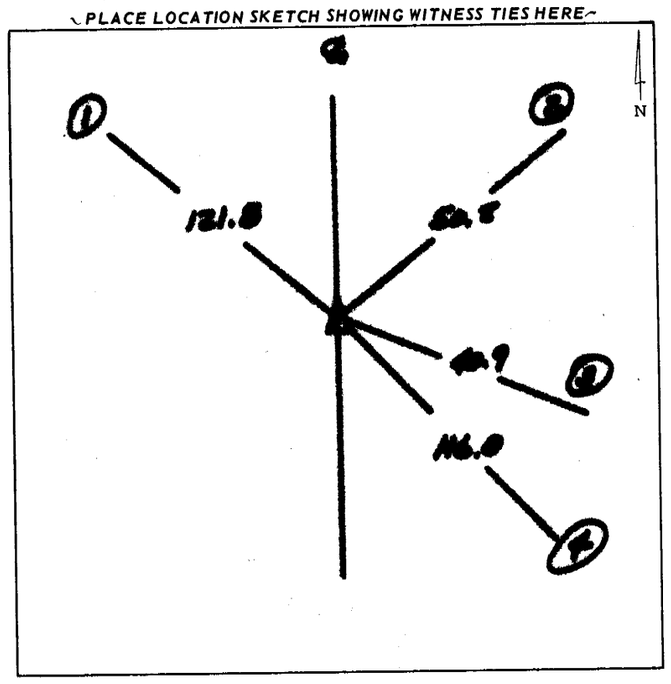

Established this 13 (Day) of April (Month), 19 77 by [signature] (Name) Tecumseh, Nebraska 68450 (Address)

Witness: Larry E. Schultz (Name) Tecumseh, Nebraska 68450 (Address)

Witness: Ronald W. DeJong (Name) Tecumseh, Nebraska 68450 (Address)

APPROVED:

(Deputy State Surveyor)

Date:

Copies:
1,2,3, Right-of-Way Manager
4 Division Engineer

DR Form 77, Feb 72

350

S-484

STATE OF NEBRASKA
DEPARTMENT OF ROADS AND IRRIGATION
BUREAU OF HIGHWAYS

REPORT OF PERMANENT LAND SURVEY CORNER MARKERS AND WITNESSES ESTABLISHED

Description of corner: SEC. COR. Section No. 27 Township 5N Range 10E

Location S.E. CORNER Station _____ Proj. No. _____ County JOHNSON

Location Sketch

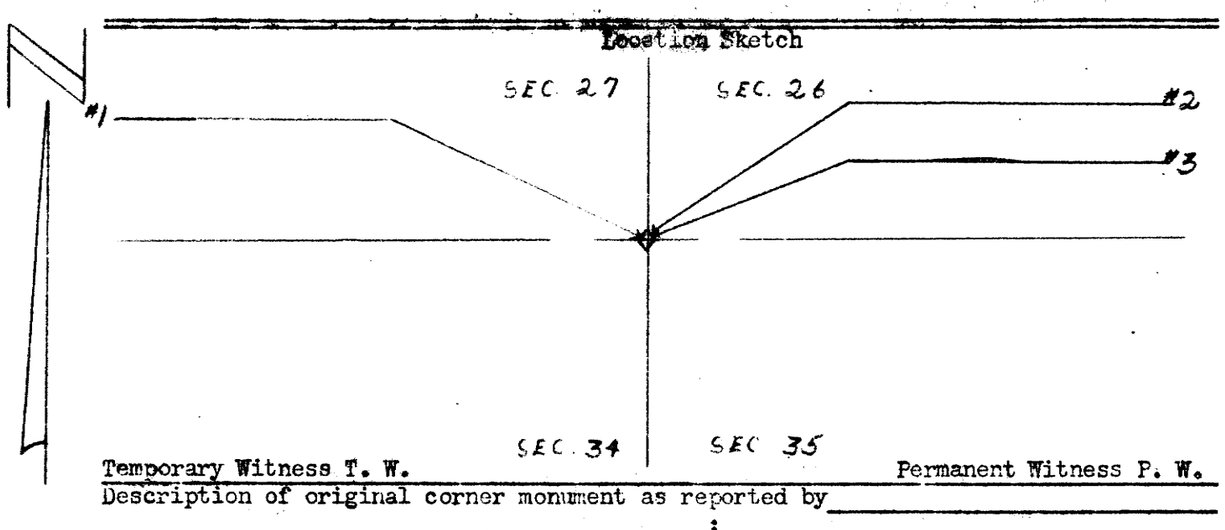

Temporary Witness T. W. _____ Permanent Witness P. W. _____

Description of original corner monument as reported by _____

Disposition of original monument: _____

Description of corner marker established, material deposited in hole and depth below surface: RED FLINT STONE WITH RED BRICK ON TOP

Description of temporary witnesses established by _____ used in locating the corner marker:

Description	Location with respect to corner
1.	
2.	
3.	
4.	

Description of permanent witnesses established and deposits at base: _____

Location of permanent witnesses with respect to corner marker _____

#1 NEAR CORNER OF CONCRETE HOWI POST N 23½° W 29.0'
#2 ½" X 24" IRON ROD N 45° E 46.7'
#3 NEAR CORNER OF CONCRETE HOWI POST N 44½° W 37.6'
#4 CORNER IS IN LINE WITH FENCE TO WEST

Established this ____ (day) of _____ (month), 19__ by _____ (name) _____ (title)

Witness: _____ (name) _____ (address)

Witness: _____ (name) _____ (address)

S-484

STATE OF NEBRASKA
DEPARTMENT OF ROADS AND IRRIGATION
BUREAU OF HIGHWAYS

REPORT OF PERMANENT LAND SURVEY CORNER MARKERS AND WITNESSES ESTABLISHED

Description of corner: ¼ CORNER Section No. 27 Township 5N Range 10E

Location S.¼ CORNER Station _____ Proj. No. _____ County JOHNSON

Location Sketch

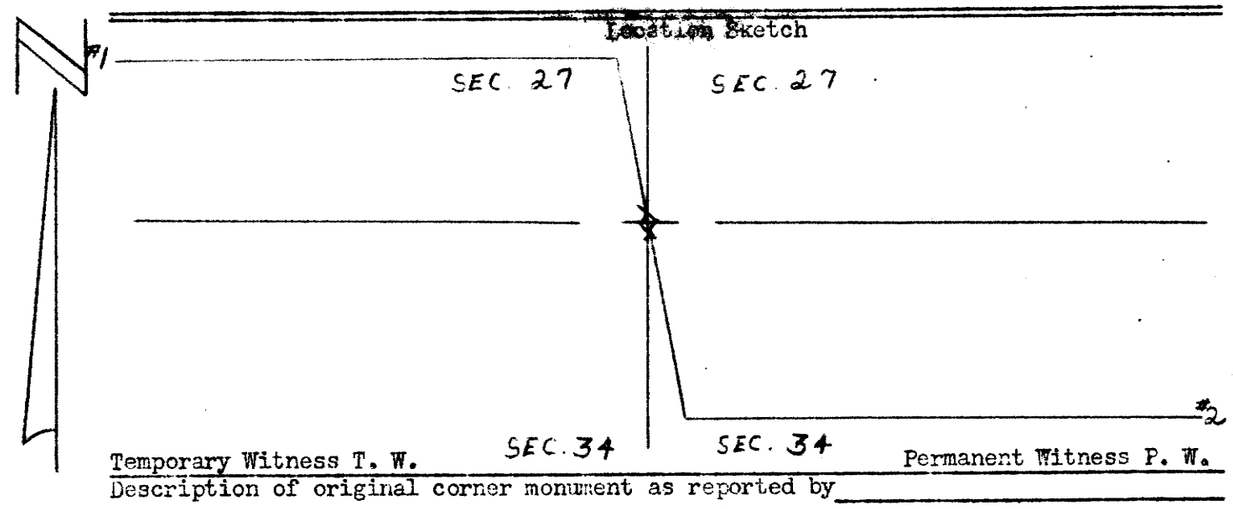

Temporary Witness T. W. _____ Permanent Witness P. W. _____

Description of original corner monument as reported by _____

Disposition of original monument: _____

Description of corner marker established, material deposited in hole and depth below surface: LIMESTONE WITH RED BRICK

Description of temporary witnesses established by _____ used in locating the corner marker:

Description	Location with respect to corner
1.	
2.	
3.	
4.	

Description of permanent witnesses established and deposits at base: _____

Location of permanent witnesses with respect to corner marker _____

#1 ½" X 15" IRON ROD NORTH 33.0'
#2 ½" X 18" " " SOUTH 33.0'
#3 CORNER IS IN LINE WITH FENCE TO EAST

Established this ____ (day) of _____ (month), 19__ by _____ (name) _____ (title)

Witness: _____ (name) _____ (address)

Witness: _____ (name) _____ (address)

S-484

STATE OF NEBRASKA
DEPARTMENT OF ROADS AND IRRIGATION
BUREAU OF HIGHWAYS

REPORT OF PERMANENT LAND SURVEY CORNER MARKERS AND WITNESSES ESTABLISHED

Description of corner: SEC COR Section No. 28 Township 5N Range 10E

Location S.E CORNER Station _____ Proj. No. _____ County JOHNSON

Location Sketch

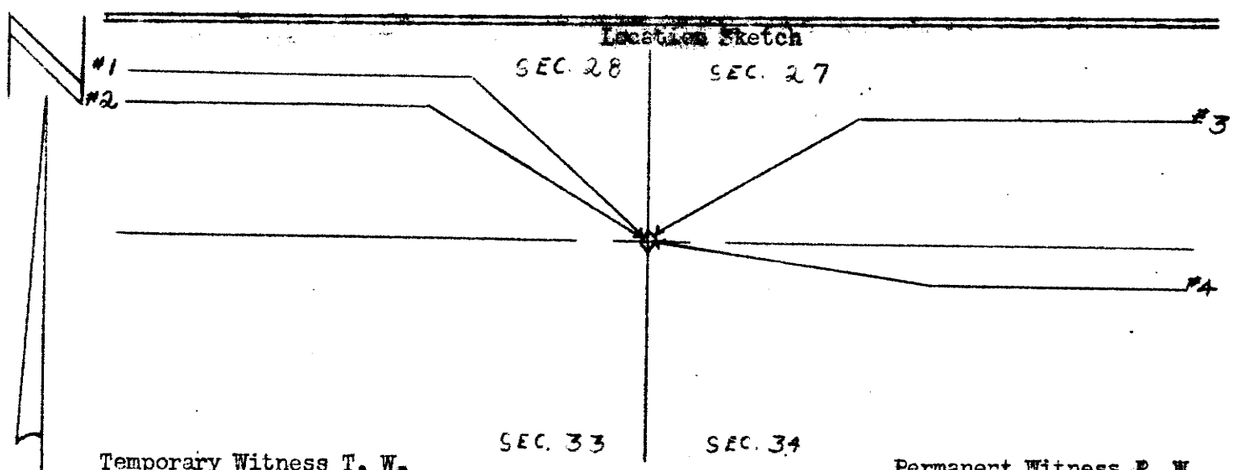

Temporary Witness T. W. _____ Permanent Witness P. W. _____

Description of original corner monument as reported by _____

_____ : _____

Disposition of original monument: _____

Description of corner marker established, material deposited in hole and depth below surface: 16"x9"x6" RED BOULDER WITH A 1"x12" IRON ON TOP OF BOULDER.

Description of temporary witnesses established by _____ used in locating the corner marker:

Description	Location with respect to corner
1.	
2.	
3.	
4.	

Description of permanent witnesses established and deposits at base: _____

Location of permanent witnesses with respect to corner marker

#1 NEAR CORNER OF CONCRETE HOWL. POST N 61½° W. 30.3'
#2 ½" X 36" IRON ROD N 45° W. 46.7'
#3 NEAR CORNER OF CONCRETE HOWL. POST N. 41° E. 18.8'
#4 ½" X 24" IRON ROD EAST 32.0'

Established this ____ (day) of _____ (month), 19__ by _____ (name) _____ (title)

Witness: _____ (name) _____ (address)

Witness: _____ (name) _____ (address)

S-484

STATE OF NEBRASKA
DEPARTMENT OF ROADS AND IRRIGATION
BUREAU OF HIGHWAYS

REPORT OF PERMANENT LAND SURVEY CORNER MARKERS AND WITNESSES ESTABLISHED

Description of corner: ¼ CORNER Section No. 28 Township 5N Range 10E

Location S.¼ CORNER Station _____ Proj. No. _____ County JOHNSON

Location Sketch

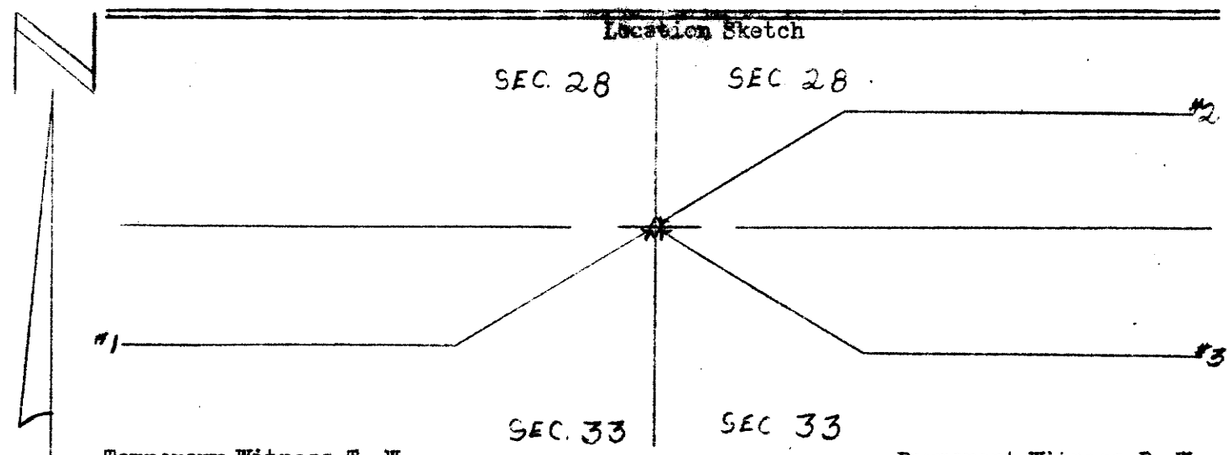

Temporary Witness T. W. _____ Permanent Witness P. W. _____

Description of original corner monument as reported by _____

_____ : _____

Disposition of original monument: _____

Description of corner marker established, material deposited in hole and depth below surface: ½" X 48" IRON ROD WITH RED BRICK ON TOP

Description of temporary witnesses established by _____ used in locating the corner marker:

Description	Location with respect to corner
1.	
2.	
3.	
4.	

Description of permanent witnesses established and deposits at base: _____

Location of permanent witnesses with respect to corner marker

#1 ½" X 30" IRON ROD UNDER FENCE S.45° W. 42.6'
#2 ½ 24" OAK TREE N. 74° E. 160.6'
#3 ½" X 30" IRON ROD UNDER FENCE S.45° E. 42.6'
#4 CORNER IS 24.5' SOUTH OF E. & W. FENCE ON THE NORTH SIDE OF ROAD.

Established this ____ (day) of _____ (month), 19__ by _____ (name) _____ (title)

Witness: _____ (name) _____ (address)

Witness: _____ (name) _____ (address)

28-5N-10E

STATE OF NEBRASKA
DEPARTMENT OF ROADS

REPORT OF PERMANENT LAND SURVEY CORNER MARKERS AND WITNESSES ESTABLISHED

FILED
7:00 o'clock A. M.
MAR 1978
Wayne C. McCoy
Johnson County Clerk
By Deputy

Description of corner: South ¼ Corner Section No. 29 Town 5-N Range 10-E

Location: 0.7' Left of Centerline Station: 916+41.7 Proj. No. F-136-7(1001)549 County Johnson

Description and disposition of original corner monument and established monument:

Original - Spike in Asphaltic Concrete
Established - Brass Cap in Asphaltic Concrete

Description of permanent witnesses established:

1. Nail in Top of Fence Post, 84.0' to N.E.
2. Near Face of R.O.W. Marker, 76.6' to No.
3. Near Face of R.O.W. Marker, 58.0' to So.
4. Nail in Top of Fence Post, 70.2' to S.E.

PLACE LOCATION SKETCH SHOWING WITNESS TIES HERE

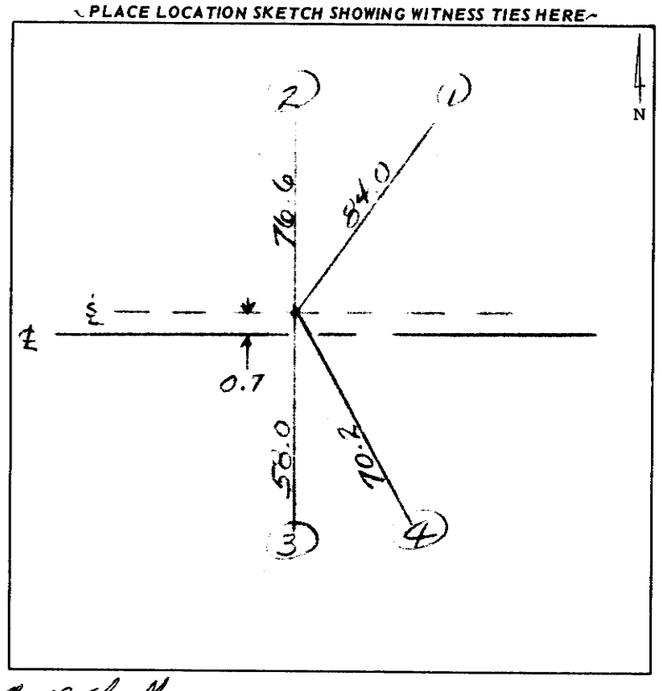

Established this 26th (Day) of October (Month), 1973 by G. Mueller (Name) Tecumseh, Nebraska (Address)

Witness: Larry E. Schultz (Name) Tecumseh, Nebr. (Address)

Witness: Rex W. Cardwood (Name) Tecumseh Nebr. (Address)

APPROVED:

(Deputy State Surveyor)

Date:

Copies:
1,2,3, Right-of-Way Director
4 Division Engineer

DR Form 77, Feb 72

THIS FORM REPLACES DR FORM 77, AUG 70, PREVIOUS EDITIONS WILL NOT BE USED.

350

State of Nebraska
J. JAMES EXON, GOVERNOR

DEPARTMENT OF ROADS
DIRECTOR-STATE ENGINEER
DAVID O. COOLIDGE

State Dept. Sec. Corners

P. O. BOX 94759
LINCOLN, NEBR. 68509
402-477-6012

Feb. 16, 1978

Wayne C. McCoy
Johnson County Clerk
Johnson County Court House
Tecumseh, Nebraska 68450

Dear Mr. McCoy;

Enclosed are copies of section corner ties of corners located by our office for highway purposes. Please file these in your county survey records as a permanent record of these corners.

sections. 29 & 30-5-10

Very Truly Yours
Department of Roads
Donovan D. Bager
Surveyor-Roadway Design

Pg. 87
29-5N-10E

S-484

STATE OF NEBRASKA
DEPARTMENT OF ROADS AND IRRIGATION
BUREAU OF HIGHWAYS

REPORT OF PERMANENT LAND SURVEY CORNER MARKERS AND WITNESSES ESTABLISHED

Description of corner: SEC. COR. Section No. 29 Township 5N Range 10E

Location S.E. CORNER Station _____ Proj. No. _____ County JOHNSON

Location Sketch

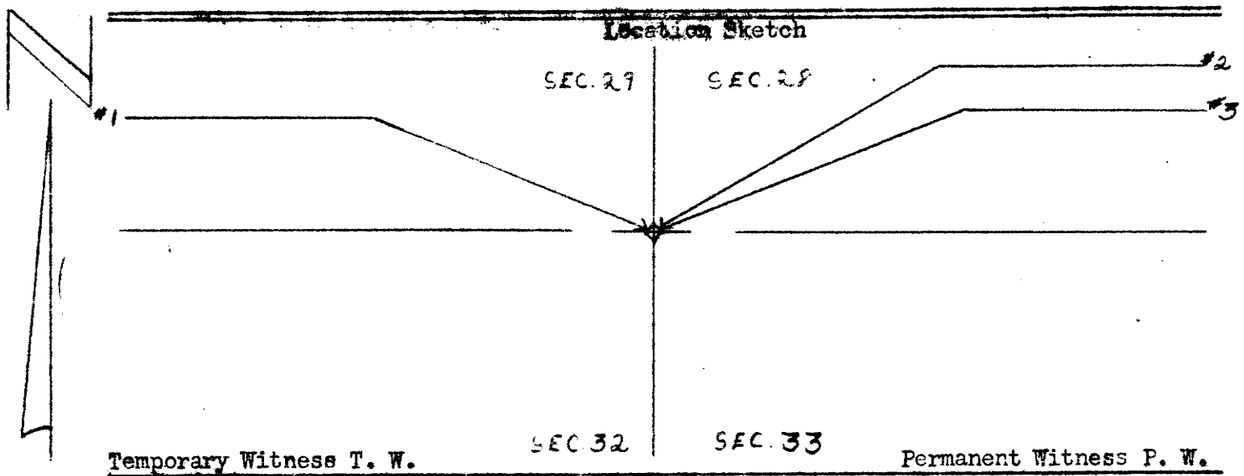

Temporary Witness T. W. _____ Permanent Witness P. W. _____

Description of original corner monument as reported by _____

_____ : _____

Disposition of original monument: _____

Description of corner marker established, material deposited in hole and depth below surface: RED BOULDER STONE WITH A ½" x 24" IRON ROD ON TOP

Description of temporary witnesses established by _____ used in locating the corner marker:

Description	Location with respect to corner
1.	
2.	
3.	
4.	

Description of permanent witnesses established and deposits at base: _____

Location of permanent witnesses with respect to corner marker _____

#1 NEAR CORNER OF CONCRETE HDWL. POST N.77½° W. 29.1'
#2 ½" x 30" IRON ROD N.45° E. 46.7'
#3 NEAR CORNER OF CONCRETE HDWL. POST N.44° E. 33.4'
#4 CORNER IS 22.5' WEST OF FENCE TO NORTH
#5 " " 31.5' SOUTH " " " EAST

Established this ____ (day) of _____ (month), 19__ by _____ (name) _____ (title)

Witness: _____ (name) _____ (address)

Witness: _____ (name) _____ (address)

S-484

STATE OF NEBRASKA
DEPARTMENT OF ROADS AND IRRIGATION
BUREAU OF HIGHWAYS

REPORT OF PERMANENT LAND SURVEY CORNER MARKERS AND WITNESSES ESTABLISHED

Description of corner: ¼ CORNER Section No. 29 Township 5N Range 10E

Location S. ¼ CORNER Station _____ Proj. No. _____ County JOHNSON

Location Sketch

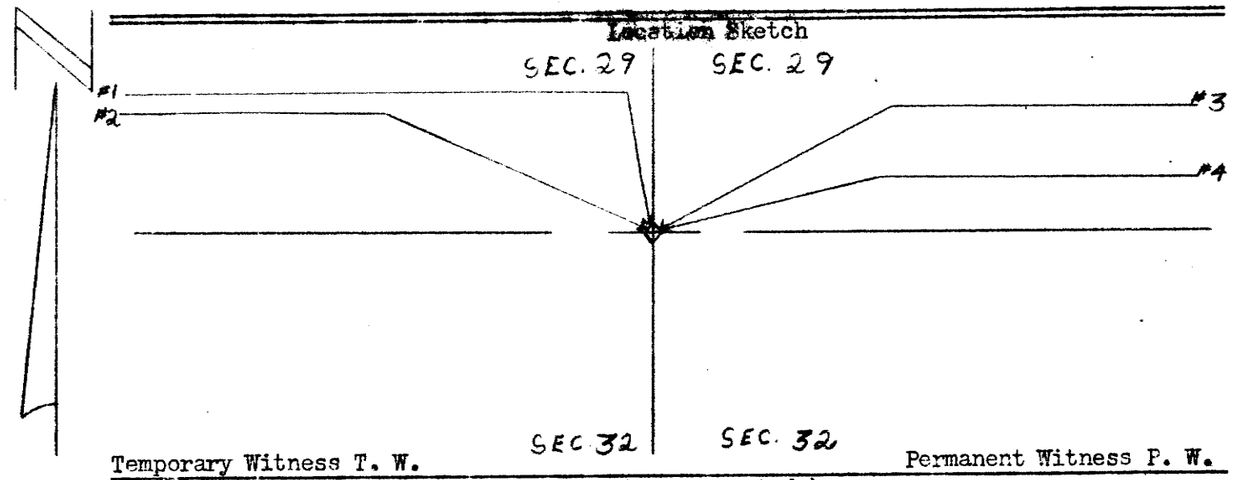

Temporary Witness T. W. _____ Permanent Witness P. W. _____

Description of original corner monument as reported by _____

_____ : _____

Disposition of original monument: _____

Description of corner marker established, material deposited in hole and depth below surface: ½" x 44" IRON ROD WITH RED BRICK ON TOP OF ROD

Description of temporary witnesses established by _____ used in locating the corner marker:

Description	Location with respect to corner
1.	
2.	
3.	
4.	

Description of permanent witnesses established and deposits at base: _____

Location of permanent witnesses with respect to corner marker _____

#1 ½" x 42" IRON ROD NORTH 33.0'
#2 ½" x 30" " " N.45° W. 46.7'
#3 ½" x 36" " " N.45° E. 46.7'
#4 ⅝" CORNER HEDGE POST N.34° E. 42.7'
#5 CORNER IS 4.0' WEST OF HEDGE ROW TO NORTH

Established this ____ (day) of _____ (month), 19__ by _____ (name) _____ (title)

Witness: _____ (name) _____ (address)

Witness: _____ (name) _____ (address)

29-5N-10E

STATE OF NEBRASKA
DEPARTMENT OF ROADS

FILED
4:15 o'clock P M.
MAR 29 1982
Kathleen M Jensen
Johnson County Clerk
By _____ Deputy

REPORT OF PERMANENT LAND SURVEY CORNER MARKERS AND WITNESSES ESTABLISHED

Description of corner: South ¼ Corner Section No. 30 Town 5N Range 10E

Location: 3.6' Right of S. T. Station: 863+72 Proj. No. F-136-7(1001) 549 County Johnson

Description and disposition of original corner monument and established monument:

½"X2' Rebar, 1.0' Deep - Covered over with asphaltic concrete.
Brass Cap in Asphaltic Concrete

Description of permanent witnesses established:

1. Nail in Top of Fence Post, 103.45 to N.E.
2. S.W. Corner Top of R.O.W. Marker, 84.0' to N.E.
3. S.E. Corner Top of R.O.W. Marker, 89.05' to N.W.
4. Nail in 14" Cedar Tree, 48.3' to S.W.

PLACE LOCATION SKETCH SHOWING WITNESS TIES HERE

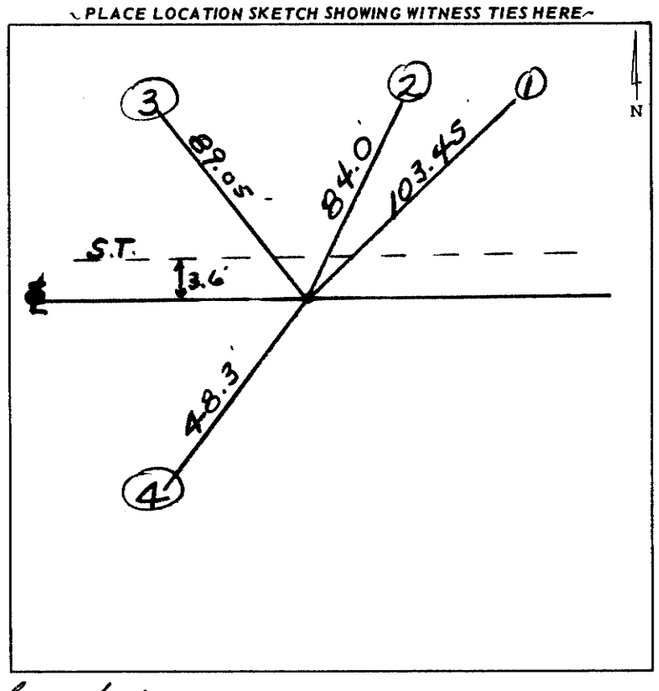

Established this 26th (Day) of October (Month), 1973 by G. Mueller (Name) Tecumseh, Nebraska (Address)

Witness: Larry E. Schultz (Name) Tecumseh, Nebr. (Address)

Witness: Rex W. Cockburn (Name) Tecumseh Nebr (Address)

APPROVED:

(Deputy State Surveyor)

Date:

Copies:
1,2,3, Right-of-Way Director
4 Division Engineer

DR Form 77, Feb 72

THIS FORM REPLACES DR FORM 77, AUG 70, PREVIOUS EDITIONS WILL NOT BE USED.

350

STATE OF NEBRASKA
DEPARTMENT OF ROADS

REPORT OF PERMANENT LAND SURVEY CORNER MARKERS AND WITNESSES ESTABLISHED

Description of corner: S.E. Corner Section No. 30 Town 5-N Range 10-E

Location: 3.0' Left of Centerline Station: 890+11.5 Proj. No. F-136-7(1001) 549 County Johnson

Description and disposition of original corner monument and established monument:

Original - Spike in Asphaltic Concrete
Established - Brass Cap in Asphaltic Concrete

Description of permanent witnesses established:

1. S.W. Corner Top of R.O.W. Marker, 65.8' to N.E.
2. S.E. Corner Top of R.O.W. Marker, 89.9' to N.W.
3. N.E. Corner Top of R.O.W. Marker, 103.2' to SLW.
4. N.W. Corner Top of R.O.W. Marker, 111.2' to S.E.

PLACE LOCATION SKETCH SHOWING WITNESS TIES HERE

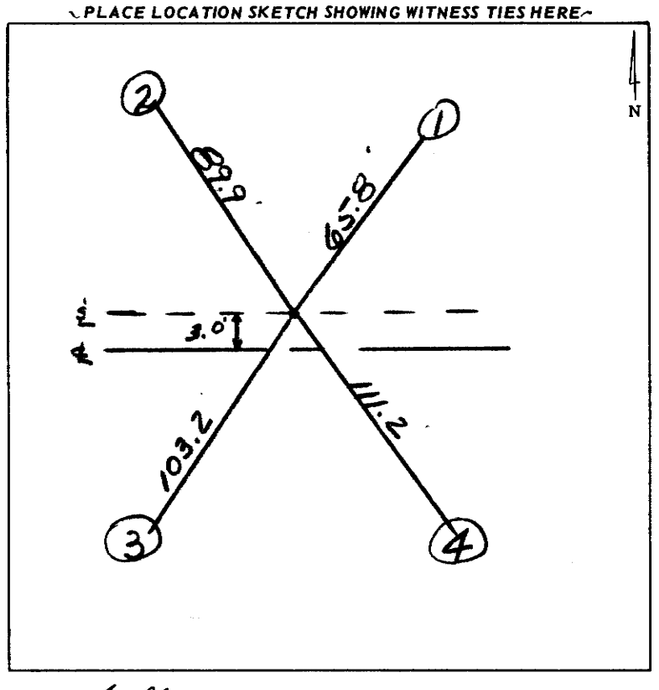

Established this 26th (Day) of October (Month), 1973 by G. Mueller (Name) Tecumseh, Nebraska (Address)

Witness: Larry E. Schultz (Name) Tecumseh, Nebr. (Address)

Witness: Rex W. Cockburn (Name) Tecumseh Nebr (Address)

APPROVED:

(Deputy State Surveyor)

Date:

Copies:
1,2,3, Right-of-Way Director
4 Division Engineer

DR Form 77, Feb 72

THIS FORM REPLACES DR FORM 77, AUG 70, PREVIOUS EDITIONS WILL NOT BE USED.

350

30-5N-10E

STATE OF NEBRASKA
DEPARTMENT OF ROADS

REPORT OF PERMANENT LAND SURVEY CORNER MARKERS AND WITNESSES ESTABLISHED

Description of corner: South ¼ Corner Section No. 29 Town 5-N Range 10-E

Location: 0.7' Left of Centerline Station: 916+41.7 Proj. No. F-136-7(1001) 549 County Johnson

Description and disposition of original corner monument and established monument:

Original - Spike in Asphaltic Concrete
Established - Brass Cap in Asphaltic Concrete

Description of permanent witnesses established:

1. Nail in Top of Fence Post, 84.0' to N.E.
2. Near Face of R.O.W. Marker, 76.6' to No.
3. Near Face of R.O.W. Marker, 53.0' to So.
4. Nail in Top of Fence Post, 70.2' to S.E.

PLACE LOCATION SKETCH SHOWING WITNESS TIES HERE

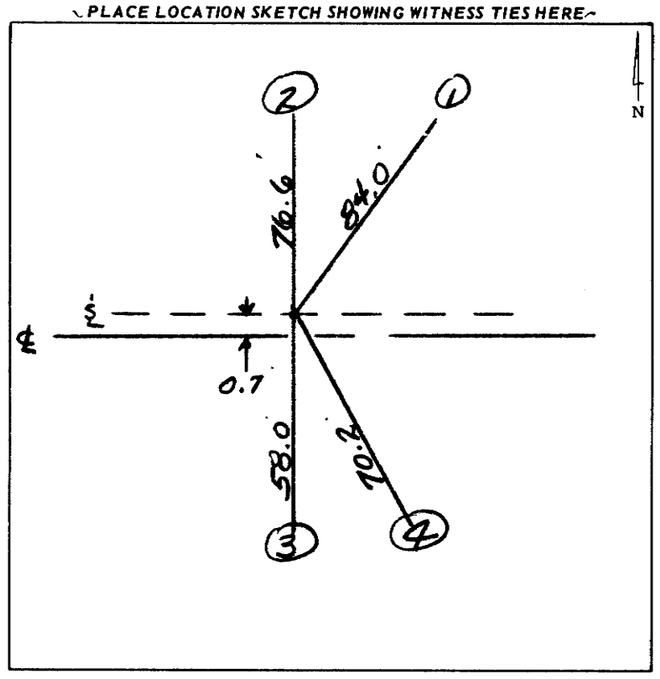

Established this 26th (Day) of October (Month), 1973 by Gerald Mueller (Name) Tecumseh, Nebraska (Address)

Witness: Larry E. Schultz (Name) Tecumseh, Nebr. (Address)

Witness: Ray W. Cardwell (Name) Tecumseh Nebr (Address)

APPROVED:

(Deputy State Surveyor)

Date:

Copies:
1,2,3, Right-of-Way Director
4 Division Engineer

DR Form 77, Feb 72

THIS FORM REPLACES DR FORM 77, AUG 70, PREVIOUS EDITIONS WILL NOT BE USED.

30-5N-10E

STATE OF NEBRASKA
DEPARTMENT OF ROADS

FILED 9:00 o'clock A.M. NOV 3 - 1978 Johnson County Clerk By Deputy

REPORT OF PERMANENT LAND SURVEY CORNER MARKERS AND WITNESSES ESTABLISHED

Description of corner: S.E. Corner Section No. 30 Town 5-N Range 10-E

Location: 3.0' Left of Centerline Station: 890+11.5 Proj. No. F-136-7(1001) 549 County Johnson

Description and disposition of original corner monument and established monument:

Original - Spike in Asphaltic Concrete
Established - Brass Cap in Asphaltic Concrete

Description of permanent witnesses established:

1. S.W. Corner Top of R.O.W. Marker, 65.8' to N.E.
2. S.E. Corner Top of R.O.W. Marker, 89.9' to N.W.
3. N.E. Corner Top of R.O.W. Marker, 103.2' to S.W.
4. N.W. Corner Top of R.O.W. Marker, 111.2' to S.E.

PLACE LOCATION SKETCH SHOWING WITNESS TIES HERE

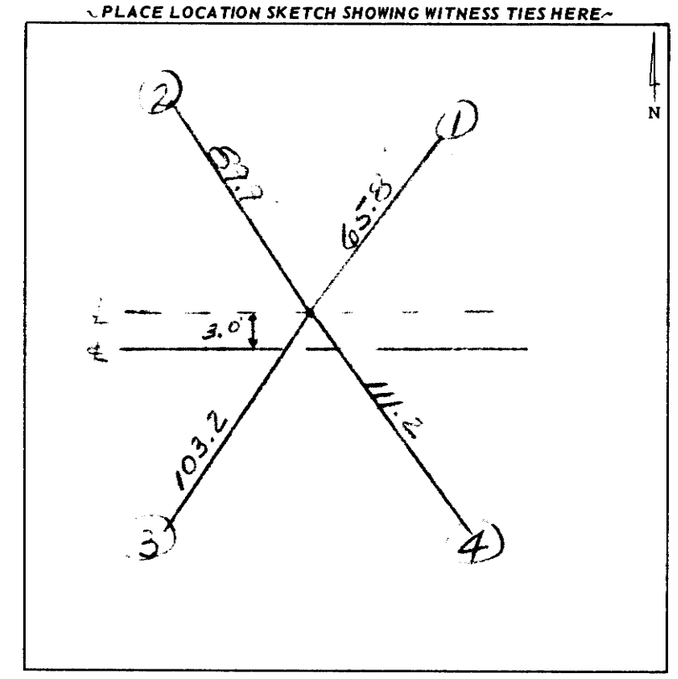

Established this 26th (Day) of October (Month), 1973 by Gerald Mueller (Name) Tecumseh, Nebraska (Address)

Witness: Larry E. Schultz (Name) Tecumseh, Nebr. (Address)

Witness: Ray W. Cardwell (Name) Tecumseh Nebr. (Address)

APPROVED:

(Deputy State Surveyor)

Date:

Copies:
1,2,3, Right-of-Way Director
4 Division Engineer

DR Form 77, Feb 72

THIS FORM REPLACES DR FORM 77, AUG 70, PREVIOUS EDITIONS WILL NOT BE USED.

30-5N-10E

STATE OF NEBRASKA
DEPARTMENT OF ROADS

FILED
9:00 o'clock A. M.
Wayne Nelson
Johnson County Clerk
By Deputy

REPORT OF PERMANENT LAND SURVEY CORNER MARKERS AND WITNESSES ESTABLISHED

Description of corner: South ¼ Corner Section No. 30 Town 5N Range 10E

Location: 3.6' Right of S. T. Station: 863+72 Proj. No. F-136-7(1001)549 County Johnson

Description and disposition of original corner monument and established monument:
½"X2' Rebar, 1.0' Deep - Covered over with asphaltic concrete.
Brass Cap in Asphaltic Concrete

Description of permanent witnesses established:

1. Nail in Top of Fence Post, 103.45 to N.E.

2. S.W. Corner Top of R.O.W. Marker, 84.0' to N.E.

3. S.E. Corner Top of R.O.W. Marker, 89.05' to N.W.

4. Nail in 14" Cedar Tree, 48.3' to S.W.

PLACE LOCATION SKETCH SHOWING WITNESS TIES HERE

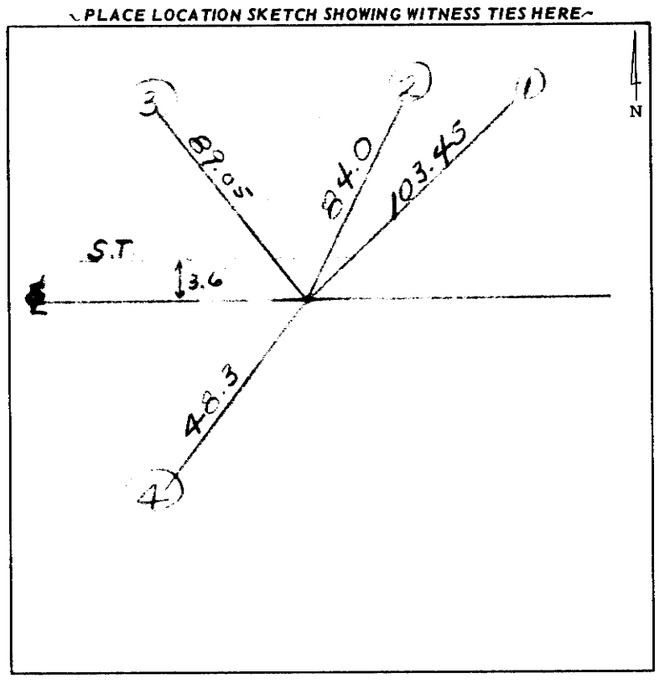

Established this 26th (Day) of October (Month), 1973 by G. Mueller (Name) Tecumseh, Nebraska (Address)

Witness: Larry E. Schultz (Name) Tecumseh, Nebr. (Address)

Witness: Rex W. Cockwood (Name) Tecumseh Nebr (Address)

APPROVED:

(Deputy State Surveyor)

Date:

Copies:
1,2,3, Right-of-Way Director
4 Division Engineer

DR Form 77, Feb 72

THIS FORM REPLACES DR FORM 77, AUG 70, PREVIOUS EDITIONS WILL NOT BE USED.

350

S-484

STATE OF NEBRASKA
DEPARTMENT OF ROADS AND IRRIGATION
BUREAU OF HIGHWAYS

REPORT OF PERMANENT LAND SURVEY CORNER MARKERS AND WITNESSES ESTABLISHED

Description of corner: SEC. COR Section No. 30 Township 5N Range 10E

Location S.E. CORNER Station _____ Proj. No. _____ County JOHNSON

Location Sketch

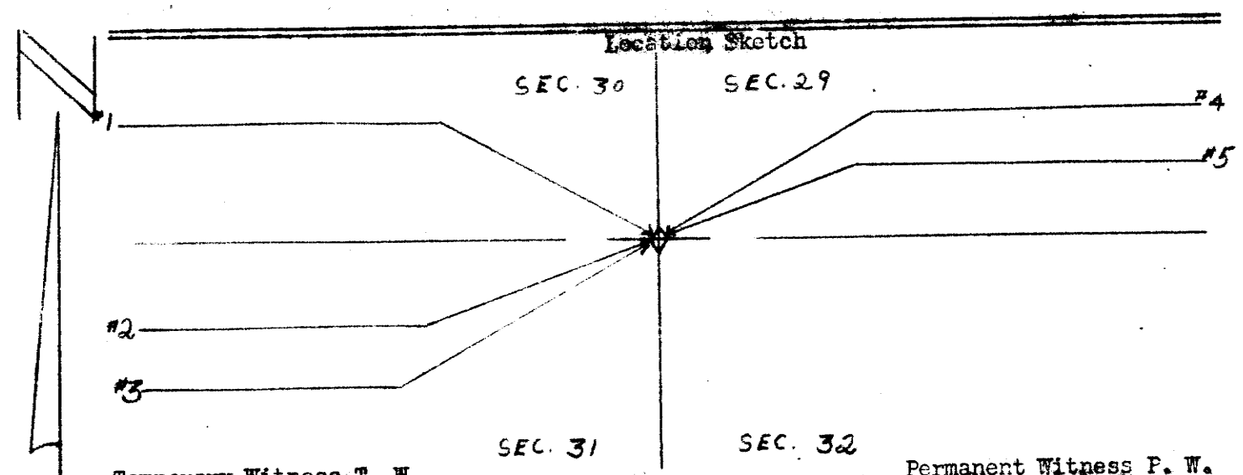

Temporary Witness T. W. Permanent Witness P. W.

Description of original corner monument as reported by _____:

Disposition of original monument: _____

Description of corner marker established, material deposited in hole and depth below surface: ½" x 42" IRON ROD IN CENTER OF LIMESTONE WITH A RED BRICK ON TOP.

Description of temporary witnesses established by _____ used in locating the corner marker:

Description	Location with respect to corner
1.	
2.	
3.	
4.	

Description of permanent witnesses established and deposits at base: _____

Location of permanent witnesses with respect to corner marker
#1 NEAR CORNER OF CONCRETE HDWL POST N. 31° W. 27.8'
#2 ½" x 30" IRON ROD S. 45° W. 46.7'
#3 NEAR CORNER OF CONCRETE HDWL. POST S. 45½° W. 22.1'
#4 ½" x 30" IRON ROD N. 45° E. 46.7'
#5 NEAR CORNER OF CONCRETE HDWL POST N. 32½° E. 43.0'

Established this _____ (day) of _____ (month), 19__ by _____ (name) _____ (title)

Witness: _____ (name) _____ (address)

Witness: _____ (name) _____ (address)

Pg. 87
30-5N-10E

S-484

STATE OF NEBRASKA
DEPARTMENT OF ROADS AND IRRIGATION
BUREAU OF HIGHWAYS

REPORT OF PERMANENT LAND SURVEY CORNER MARKERS AND WITNESSES ESTABLISHED

Description of corner: ¼ CORNER Section No. 30 Township 5N Range 10E

Location W.¼ CORNER Station _____ Proj. No. _____ County JOHNSON

Location Sketch

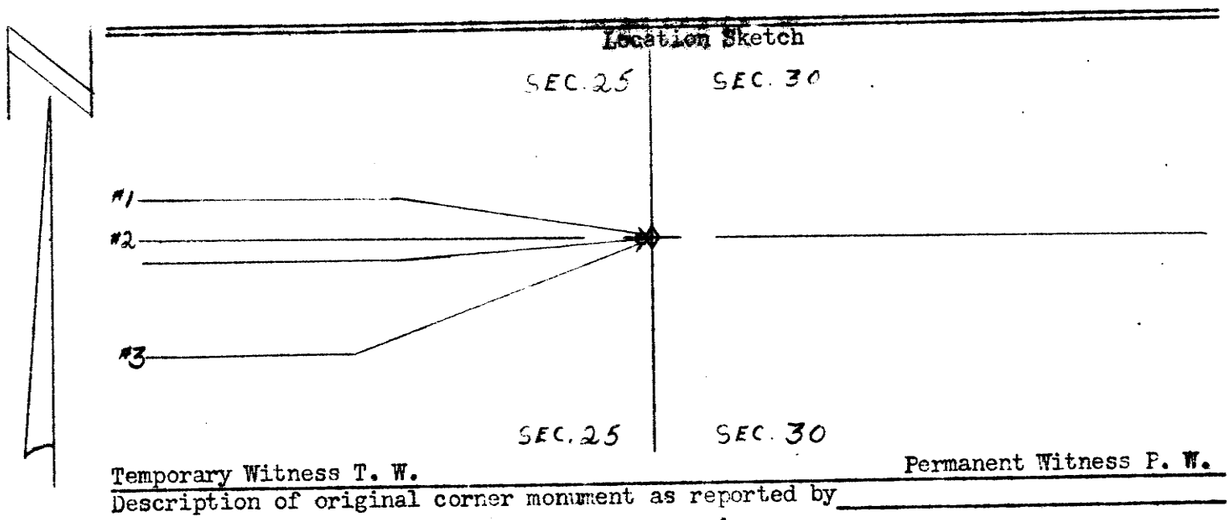

Temporary Witness T. W. _____ Permanent Witness P. W. _____

Description of original corner monument as reported by _____:

Disposition of original monument: _____

Description of corner marker established, material deposited in hole and depth below surface: ¾" X 30" IRON ROD WITH RED BRICK ON TOP

Description of temporary witnesses established by _____ used in locating the corner marker:

Description	Location with respect to corner
1.	
2.	
3.	
4.	

Description of permanent witnesses established and deposits at base: _____

Location of permanent witnesses with respect to corner marker _____

#1 ¾" X 30" IRON ROD WEST 33.0'
#2 ¾" X 30" " " " 66.0'
#3 & 6" BLAZED HEDGE TREE S.89° W. 66.5'
#4 CORNER IS 1.5' NORTH ROW TO WEST

Established this ____ (day) of _____ (month), 19__ by _____ (name) _____ (title)

Witness: _____ (name) _____ (address)

Witness: _____ (name) _____ (address)

S-484

STATE OF NEBRASKA
DEPARTMENT OF ROADS AND IRRIGATION
BUREAU OF HIGHWAYS

REPORT OF PERMANENT LAND SURVEY CORNER MARKERS AND WITNESSES ESTABLISHED

Description of corner: ¼ CORNER Section No. 30 Township 5N Range 10E

Location S.¼ CORNER Station _____ Proj. No. _____ County JOHNSON

Location Sketch

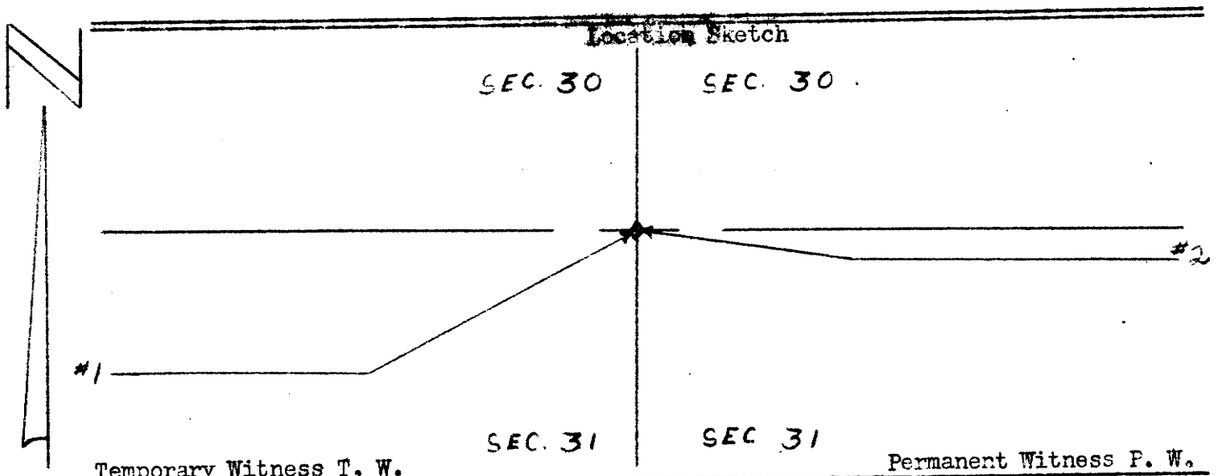

Temporary Witness T. W. _____ Permanent Witness P. W. _____

Description of original corner monument as reported by _____:

Disposition of original monument: _____

Description of corner marker established, material deposited in hole and depth below surface: 1" X 36" STEEL SHAFT WITH RED BRICK ON TOP.

Description of temporary witnesses established by _____ used in locating the corner marker:

Description	Location with respect to corner
1.	
2.	
3.	
4.	

Description of permanent witnesses established and deposits at base: _____

Location of permanent witnesses with respect to corner marker _____

#1 STEEL FENCE CORNER POST S.45° W. 46.7'
#2 NORTH + SOUTH POWER POLE LINE IS EAST 33.0'
#3 CORNER IS 33.0' NORTH OF HEDGE ROW TO EAST
#4 CORNER IS 33.0' NORTH OF STEEL FENCE TO WEST

Established this ____ (day) of _____ (month), 19__ by _____ (name) _____ (title)

Witness: _____ (name) _____ (address)

Witness: _____ (name) _____ (address)

30-5N-10E

COUNTY LEVY.	
General Fund	Mills
Sinking "	"
Road "	"
Bridge "	"
Reg. B'd "	"
"	"
"	"
"	"
Total	Mills

County, Nebraska.

32-5-10

Precinct Tax	Poll Tax	City or Village Tax		Total Tax	Delinquent Taxes For		County Treasurer's Entry of Payment of Taxes				
						Advertising Fees	No. of Receipt	Date	By Whom Paid	P. O. Address	Here Write the Word "Paid"
$ c	$	c	$								

S-484

pg 88

STATE OF NEBRASKA
DEPARTMENT OF ROADS AND IRRIGATION
BUREAU OF HIGHWAYS

REPORT OF PERMANENT LAND SURVEY CORNER MARKERS AND WITNESSES ESTABLISHED

Description of corner: ¼ CORNER ~~Section No.~~ 32 Township 5N Range 10E

Location E. ¼ CORNER Station _____ Proj. No. _____ County JOHNSON

Location Sketch

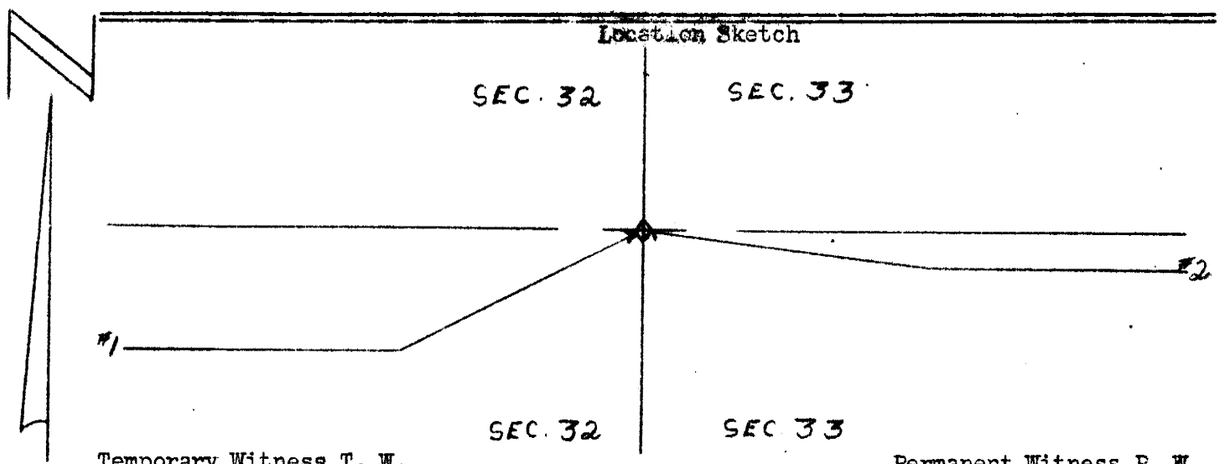

Temporary Witness T. W. _____ Permanent Witness P. W.

Description of original corner monument as reported by _____ : _____

Disposition of original monument: _____

Description of corner marker established, material deposited in hole and depth below surface: A 14"X7"X7" RED BOULDER WITH A TRIANGULAR SHAPED RED BOULDER ON TOP.

Description of temporary witnesses established by _____ used in locating the corner marker:

Description	Location with respect to corner
1.	
2.	
3.	
4.	

Description of permanent witnesses established and deposits at base: _____

Location of permanent witnesses with respect to corner marker

#1 ℄ 6" LOCUST TREE S.85° W. 23.8'
#2 ℄ 4" CEDAR TREE EAST 31.0'
#3 CORNER IS ON NORTH SIDE OF A 8" CORNER HEDGE POST.

Established this ____ (day) of _____ (month), 19__ by _____ (name) _____ (title)

Witness: _____ (name) _____ (address)

Witness: _____ (name) _____ (address)

STATE LEVY.

General Fund .....Mills
Sinking " ..... "
School " ..... "
University " ..... "
Ins. Hosp. " ..... "
..... " ..... "
Total.....Mills

Tax List for the Year 19.....

33-5-10

IN WHOSE NAME ASSESSED	REAL PROPERTY, LANDS, AND TOWN LOTS						PERSONAL PROPERTY	CONSOLIDATED TAXES				No. of Road Dist.	Labor Tax			DISTRICT SCHOOL TAXES		
	Description	Sec. or Lot	Tn. or Blk.	Rng.	Acres	Value	Value	State		County						No. of Dist.	District Tax	Bond Tax
						$	$	$	c	$	c		$	$	c			

STATE OF NEBRASKA
DEPARTMENT OF ROADS

pg 89
FILED
4.00 P M.
MAR 2 0 1982
Kathleen M. Stieber
Johnson County Clerk
By _____ Deputy

REPORT OF PERMANENT LAND SURVEY CORNER MARKERS AND WITNESSES ESTABLISHED

Description of corner: N.W. Corner Section No. 34 Town 5-N Range 10-E

Location: 9.2 Lt. of Centerline Station: 995+86 Proj. No. RF-136-7(1005) County Johnson

Description and disposition of original corner monument and established monument:
Spike in Asphalt-Covered with new Asphalt Surface

Brass Cap in New Asphalt Surface

Description of permanent witnesses established:

1. Nail in Tele. Pole N.E. 80.7
2. Nail in Tele. Pole S.E. 90.75
3. N.E. Corner R.O.W. Marker S.W. 88.5
4. Nail in Power Pole N.W. 65.25

PLACE LOCATION SKETCH SHOWING WITNESS TIES HERE

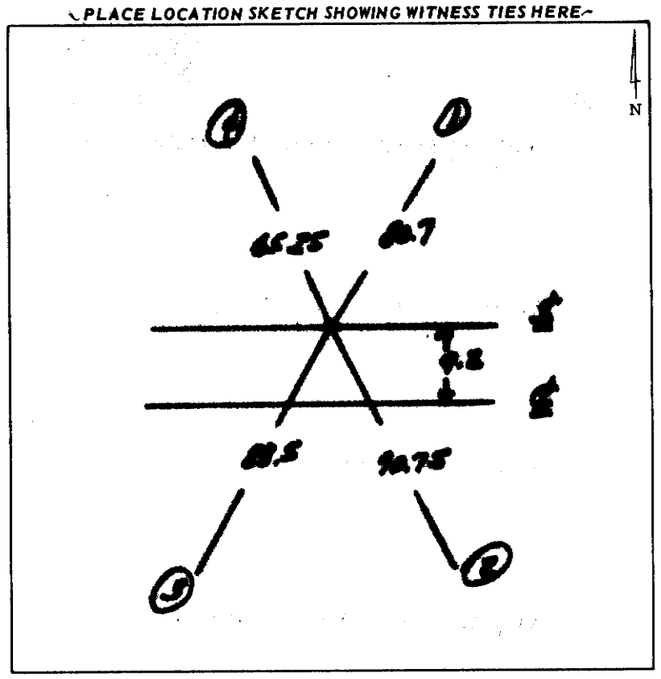

Established this 12 (Day) of April (Month), 1977 by [signature] (Name) Tecumseh, Nebraska 68450 (Address)

Witness: Ronald W DeVore (Name) Tecumseh, Nebraska 68450 (Address)

Witness: _____ (Name) Tecumseh, Nebraska 68450 (Address)

Copies:
1,2,3, Right-of-Way *Manager*
4 Division Engineer

APPROVED:

_____ (Deputy State Surveyor)

Date: _____

DR Form 77, Feb 72

350

STATE OF NEBRASKA
DEPARTMENT OF ROADS

REPORT OF PERMANENT LAND SURVEY CORNER MARKERS AND WITNESSES ESTABLISHED

Description of corner: North ¼ Corner Section No. 34 Town 5-N Range 10-E

Location: 2.9 Lt. of Centerline Station: 1022+41.0 Proj. No. RF-136-7(1005) County Johnson

Description and disposition of original corner monument and established monument:
Spike in Asphalt-Covered with New Asphalt Surface

Brass Cap in New Asphalt Surface

Description of permanent witnesses established:

1. Nail in 12" Stump N.E. 61.7
2. Nail in Top of Fence Post S.E. 107.7
3. Nail top of Corner Fence Post Due South 103.8
4. Nail top of Corner Fence Post Due North 91.1

PLACE LOCATION SKETCH SHOWING WITNESS TIES HERE

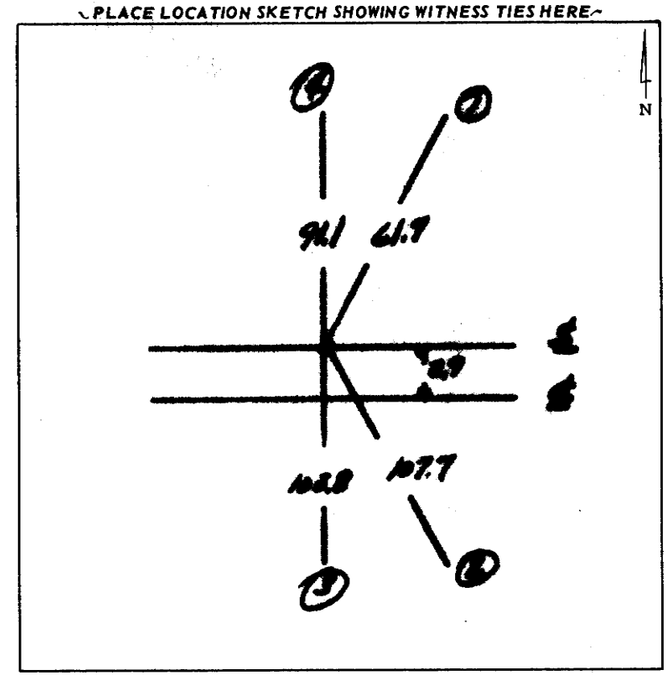

Established this 12 (Day) of April (Month), 1977 by [signature] (Name) Tecumseh, Nebraska 68450 (Address)

Witness: Ronald W DeVore (Name) Tecumseh, Nebraska 68450 (Address)

Witness: _____ (Name) Tecumseh, Nebraska 68450 (Address)

Copies:
1,2,3, Right-of-Way *Manager*
4 Division Engineer

APPROVED:

_____ (Deputy State Surveyor)

Date: _____

DR Form 77, Feb 72

pg. 89
34-5N-10E

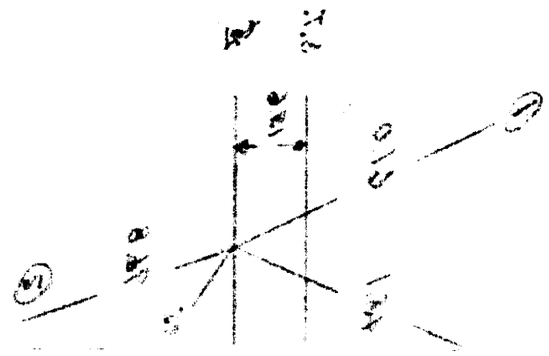

STATE OF NEBRASKA
DEPARTMENT OF ROADS

30-5N-11E

REPORT OF PERMANENT LAND SURVEY CORNER MARKERS AND WITNESSES ESTABLISHED

Description of corner: East ¼ Corner of the S.E. ¼ Section No. 30 Town 5-N Range 11-E

Location: 2.4 Rt. of Centerline Station 1209+87.2 Approx. Proj. No. BF-136-7(1005) County Johnson

Description and disposition of original corner monument and established monument:

Spike in Asphalt-Covered with new Asphalt Surface

Brass Cap in Asphalt-Surface

Description of permanent witnesses established:

1. S.W. Corner Handhole N.E. 52.2
2. N.E. Corner Handhole S.E. 46.7
3. N.W. Corner Handhole S.W. 46.9
4. S.E. Corner Handhole N.W. 48.8

PLACE LOCATION SKETCH SHOWING WITNESS TIES HERE

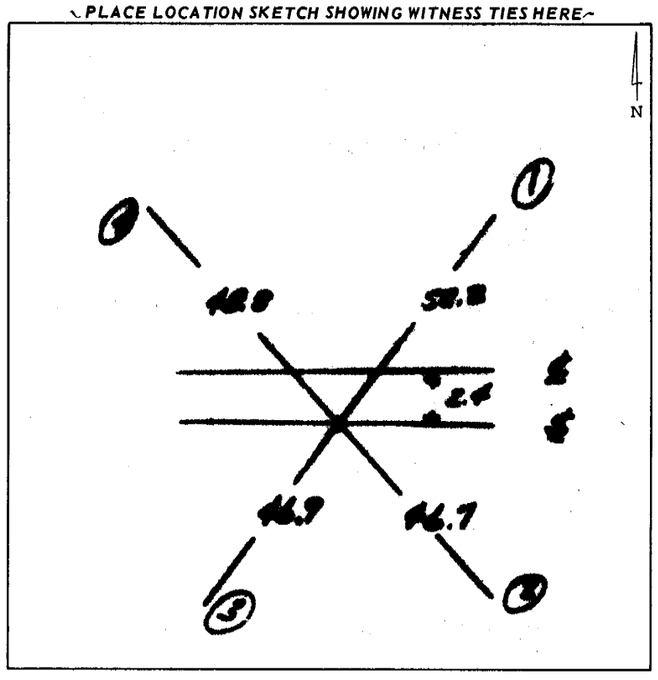

Established this 12 (Day) of April (Month), 1977 by [signature] (Name) Tecumseh, Nebraska 68450 (Address)

Witness: Ronald W. DeVore (Name) Tecumseh, Nebraska 68450 (Address)

Witness: (Name) Tecumseh, Nebraska 68450 (Address)

APPROVED:

(Deputy State Surveyor)

Date:

Copies:
1,2,3, Right-of-Way Manager
4 Division Engineer

DR Form 77, Feb 72

350

COUNTY LEVY.		
General Fund	....	Mills
Sinking "	....	"
Road "	....	"
Bridge "	....	"
Reg. B'd "	....	"
.... "	....	"
.... "	....	"
.... "	....	"
	Total...	....Mills

................................County, Nebraska.

34-5-10

Blank + Removed
pg. 90-106

Precinct Tax	Poll Tax	City or Village Tax		Total Tax	Delinquent Taxes for			Advertising Fees	County Treasurer's Entry of Payment of Taxes: No. of Receipt	Date	By Whom Paid	P. O. Address	Here Write the Word "Paid"
$ c	$	c	$ c	$ c	$ c	$ c	$ c	$ c					
											see note on back of this page		

STATE LEVY.

General Fund .....Mills
Sinking " ..... "
School " ..... "
University " ..... "
Ins. Hosp. " ..... "
..... " ..... "
Total.....Mills

Tax List for the Year 19.....

35-5-10

IN WHOSE NAME ASSESSED	REAL PROPERTY, LANDS, AND TOWN LOTS						PERSONAL PROPERTY	CONSOLIDATED TAXES		No. of Road Dist.	Labor Tax		DISTRICT SCHOOL TAXES		
	Description	Sec. or Lot	Tn. or Blk.	Rng.	Acres	Value	Value	State	County				No. of Dist.	District Tax	Bond Tax
	See page 220 for small parcel in NE 1/4 NW 1/4					$ c	$ c	$ c	$ c		$	$ c			

SX 484 R

pg. 108-127 Blank & Removed!

pg. 107

STATE OF NEBRASKA
DEPARTMENT OF ROADS

REPORT OF PERMANENT LAND SURVEY CORNER MARKERS AND WITNESSES ESTABLISHED

Description of corner: N.W. Section Section No. 34 Town 6-N Range 10-E

Location On Centerline Station 87+40.0 Proj. No. S-584 (4) County Johnson
Plan Station 87+42.7

Place location sketch showing witness ties on reverse side of this sheet.

Description and disposition of orignial corner monument or established monument:

5/8" Rebar 0.4' deep left in place.

Description of corner marker established and depth below surface:

5/8" Rebar 0.4' below surface.

Description of permanent witnesses established:

1. Double Nails in Power Pole. 50.85'
2. Nail in Top of Fence Post. 58.9'
3. Bent Nail in Top of Fence Post. 45.85'
4. Nail in Top of Fence Post. 49.3'

Established this 25 (day) of June (month), 1970 by William Ramey (name) EA-4 (title)

Witness: William J. Jones (name) Tecumseh, Nebraska (address)

Witness: Jim Gregory (name) Tecumseh, Nebraska (address)

Approved: _____ Deputy State Surveyor _____ Date

SEAL

Copies:
1,2,3, Right of Way Director
4 Division Engineer

(OVER)

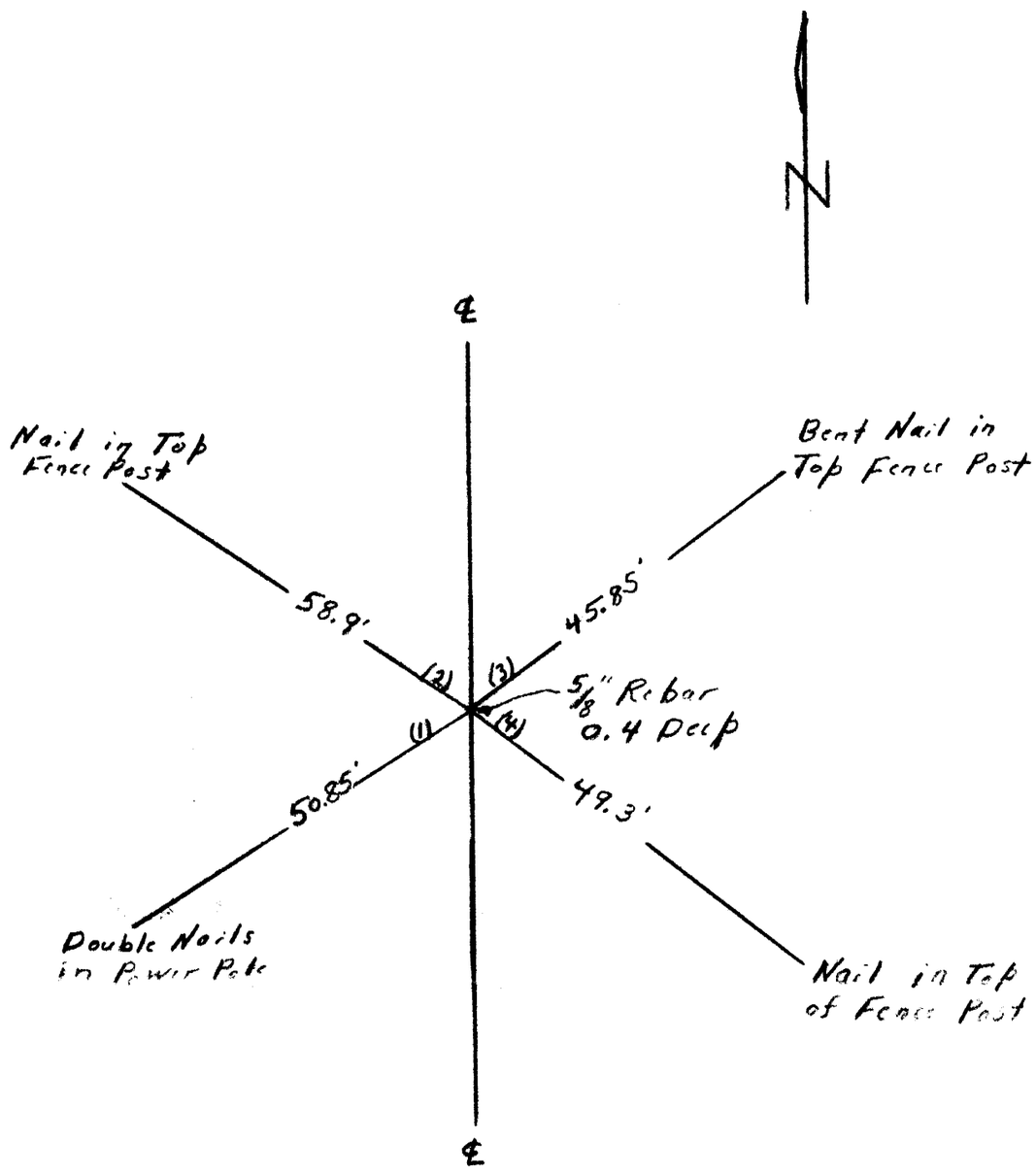

Northwest Section Corner
Section 34 T-6-N R-10-E

DEPARTMENT OF ROADS AND IRRIGATION
L. N. RESS
STATE ENGINEER

BUREAU OF HIGHWAYS
BUREAU OF IRRIGATION
WATER POWER AND DRAINAGE
MOTOR VEHICLE DIVISION
LAW ENFORCEMENT
AND PUBLIC SAFETY

State of Nebraska
ROBERT B. CROSBY, GOVERNOR
LINCOLN 9

IN REPLY REFER TO

Auburn, Nebr.,
March 11, 1954

County Clerk,
Tecumseh, Nebr.,

Dear Sir:

I am sending you, herewith, a copy of the referance points and ties for section corners effecting Sections 3, 4, 5, 8, 9 and 10: Township 5 North; Range 11 East; Johnson County.

If you wish to file this information in the Surveyor's Record it may be of help to some one in the future trying to locate these corners.

Very truly yours,
DEPARTMENT OF ROADS AND IRRIGATION
L. W. Fisk
L. W. Fisk, Resident Engineer

SECTION CORNER TIES

Sections 3, 4, 5, 8, 9 and 10; Township 5 North; Range 11 East;
Johnson County, Nebraska

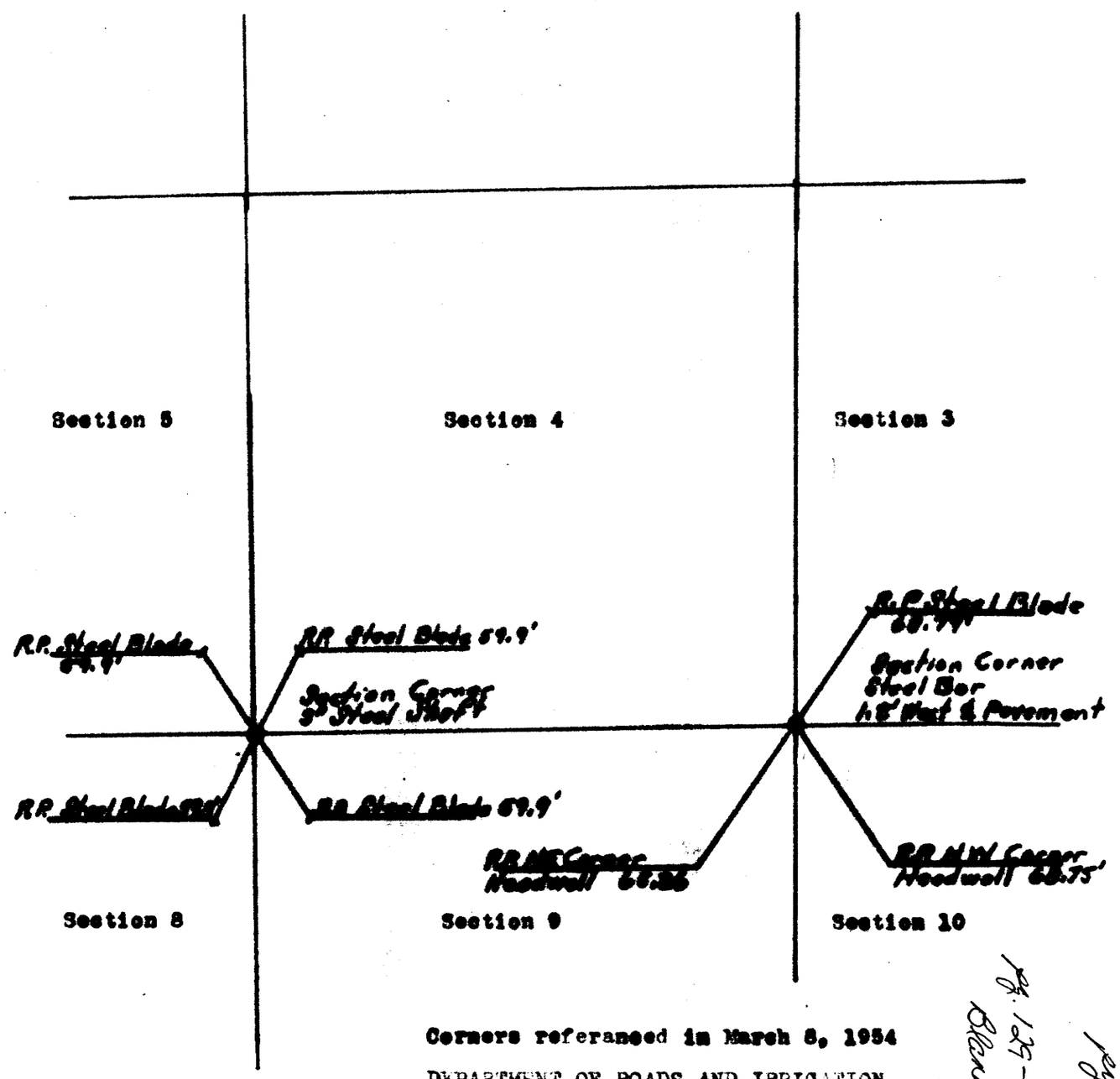

Corners referanced in March 8, 1954
DEPARTMENT OF ROADS AND IRRIGATION
By L. W. Fisk
Resident Engineer

Pg. 127-135
Blank
Removed

Pg. 128

S-484

STATE OF NEBRASKA
DEPARTMENT OF ROADS AND IRRIGATION
BUREAU OF HIGHWAYS

REPORT OF PERMANENT LAND SURVEY CORNER MARKERS AND WITNESSES ESTABLISHED

Description of corner: SEC. COR. Section No. 20 Township 5N Range 11E

Location S.E. CORNER Station _____ Proj. No. _____ County JOHNSON

Location Sketch

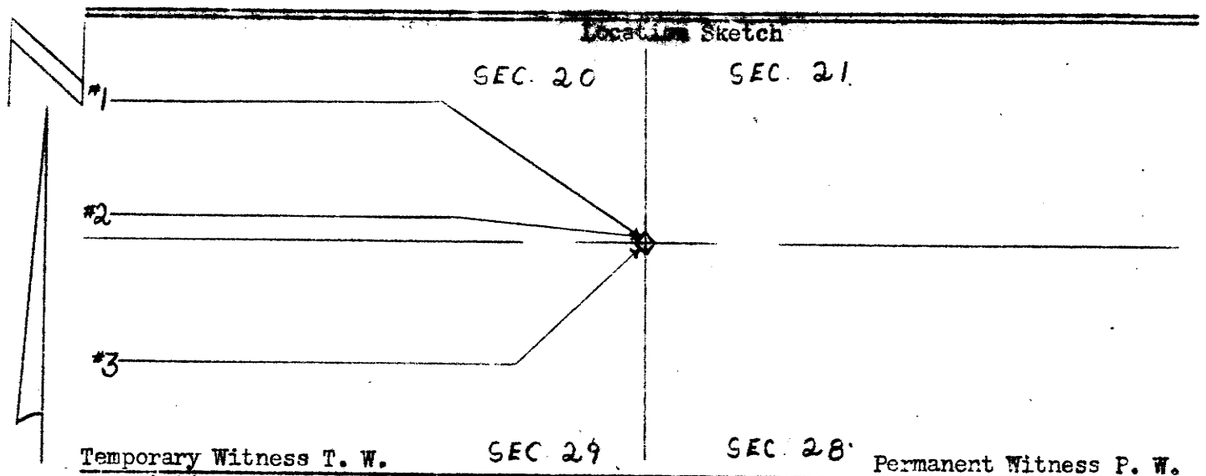

Temporary Witness T. W. Permanent Witness P. W.

Description of original corner monument as reported by _____ : _____

Disposition of original monument: _____

Description of corner marker established, material deposited in hole and depth below surface: ½" x 30" IRON ROD ON TOP OF STONE AND SET RED BRICK MARKED G.B.-44 ON NORTH SIDE OF ROD.

Description of temporary witnesses established by _____ used in locating the corner marker:

Description	Location with respect to corner
1.	
2.	
3.	
4.	

Description of permanent witnesses established and deposits at base: _____

Location of permanent witnesses with respect to corner marker _____

#1 ½" x 30" IRON ROD N.W. 46.7
#2 ½" x 30" " " WEST 33.0
#3 ½" x 30" " " S.W. 46.7

CORNER IS IN LINE WITH FENCE TO WEST

Established this ____ (day) of _____ (month), 19__ by _____ (name) _____ (title)

L. Gregory

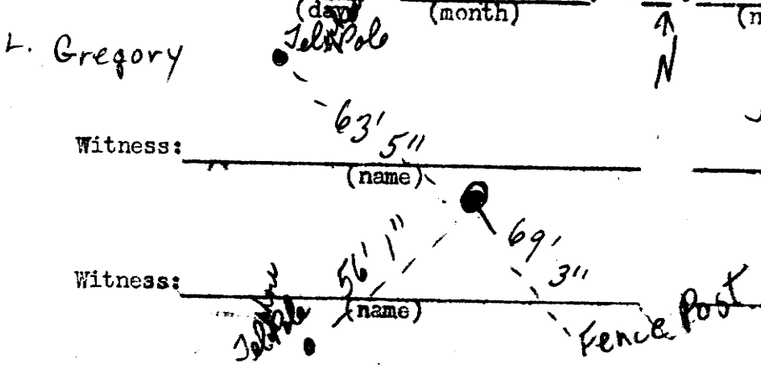

See page 430 book A

Witness: _____ (name) _____ (address)

Witness: _____ (name) _____ (address)

S-484

STATE OF NEBRASKA
DEPARTMENT OF ROADS AND IRRIGATION
BUREAU OF HIGHWAYS

REPORT OF PERMANENT LAND SURVEY CORNER MARKERS AND WITNESSES ESTABLISHED

Description of corner: ¼ CORNER Section No. 20 Township 5N Range 11E

Location S. ¼ CORNER Station _____ Proj. No. _____ County JOHNSON

Location Sketch

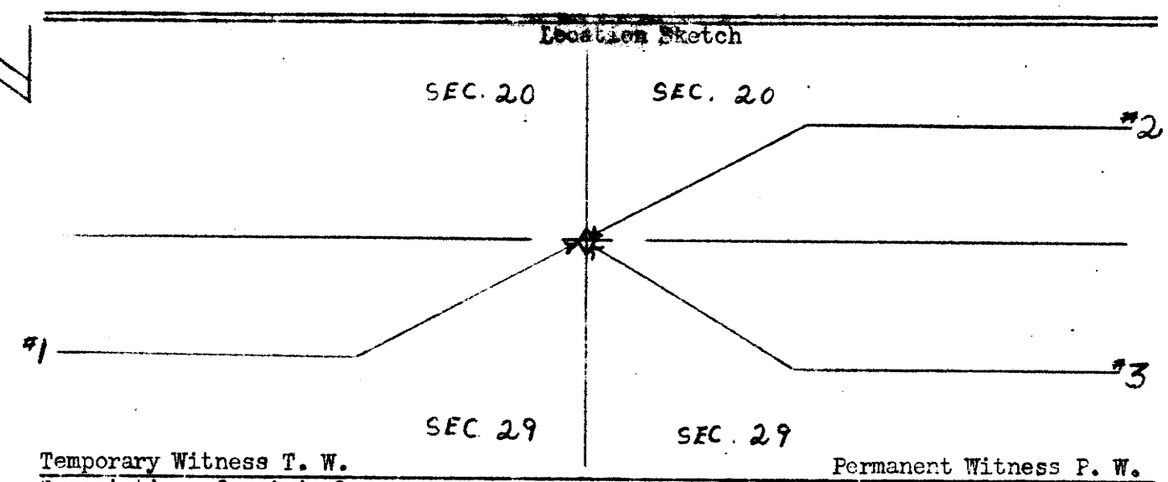

Temporary Witness T. W. Permanent Witness P. W.

Description of original corner monument as reported by _____ : _____

Disposition of original monument: _____

Description of corner marker established, material deposited in hole and depth below surface: ½" x 30" IRON ROD WITH RED BRICK ON NORTH SIDE OF ROD.

Description of temporary witnesses established by _____ used in locating the corner marker:

Description	Location with respect to corner
1.	
2.	
3.	
4.	

Description of permanent witnesses established and deposits at base: _____

Location of permanent witnesses with respect to corner marker _____

#1 1" STEEL SHAFT IN E. + W. FENCE S.26° W 6.5'
#2 ℄ OF 4" BLAZED ASH TREE N.74° E. 17.0'
#3 1" STEEL SHAFT IN E. + W. FENCE S.22° E. 4.3'

Established this ____ (day) of _____ (month), 19__ by _____ (name) _____ (title)

Witness: _____ (name) _____ (address)

Witness: _____ (name) _____ (address)

pg. 136
20-5-11

S-484

STATE OF NEBRASKA
DEPARTMENT OF ROADS AND IRRIGATION
BUREAU OF HIGHWAYS

REPORT OF PERMANENT LAND SURVEY CORNER MARKERS AND WITNESSES ESTABLISHED

Description of corner: SEC. COR Section No. 19 Township 5N Range 11E

Location S.W CORNER Station _____ Proj. No. _____ County JOHNSON

Location Sketch

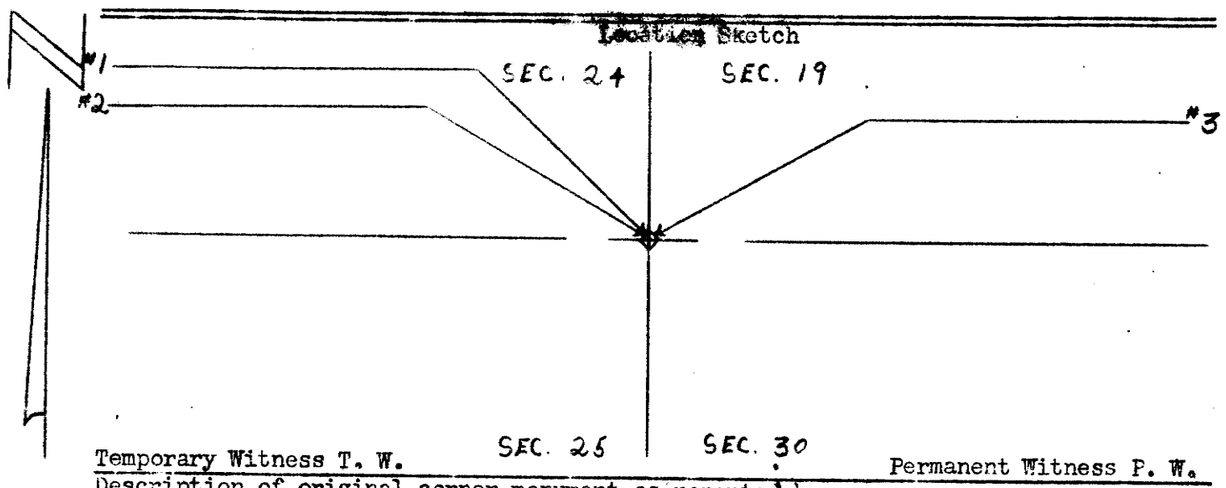

Temporary Witness T. W. Permanent Witness P. W.

Description of original corner monument as reported by _____

Disposition of original monument: _____

Description of corner marker established, material deposited in hole and depth below surface: LIMESTONE 3' BELOW SURFACE WITH ¾" IRON ROD ON TOP OF STONE, RED BRICK ON NORTH SIDE OF IRON ROD.

Description of temporary witnesses established by _____ used in locating the corner marker:

Description	Location with respect to corner
1.	
2.	
3.	
4.	

Description of permanent witnesses established and deposits at base: _____

Location of permanent witnesses with respect to corner marker

#1 18" BLAZED WALNUT TREE N. 68° W. 64.0
#2 A FORD RADIUS ROD N. 45° W. 46.7
#3 A STEEL RED RAIL N. 45° E. 46.7'
CORNER IS 31.0 EAST OF POWER LINE TO SOUTH.
" " 33.0 NORTH " " " " WEST

Established this ____ (day) of _____ (month), 19__ by _____ (name) _____ (title)

Witness: _____ (name) _____ (address)

Witness: _____ (name) _____ (address)

S-484

STATE OF NEBRASKA
DEPARTMENT OF ROADS AND IRRIGATION
BUREAU OF HIGHWAYS

REPORT OF PERMANENT LAND SURVEY CORNER MARKERS AND WITNESSES ESTABLISHED

Description of corner: ¼ CORNER Section No. 19 Township 5N Range 11E

Location S. ¼ CORNER Station _____ Proj. No. _____ County JOHNSON

Location Sketch

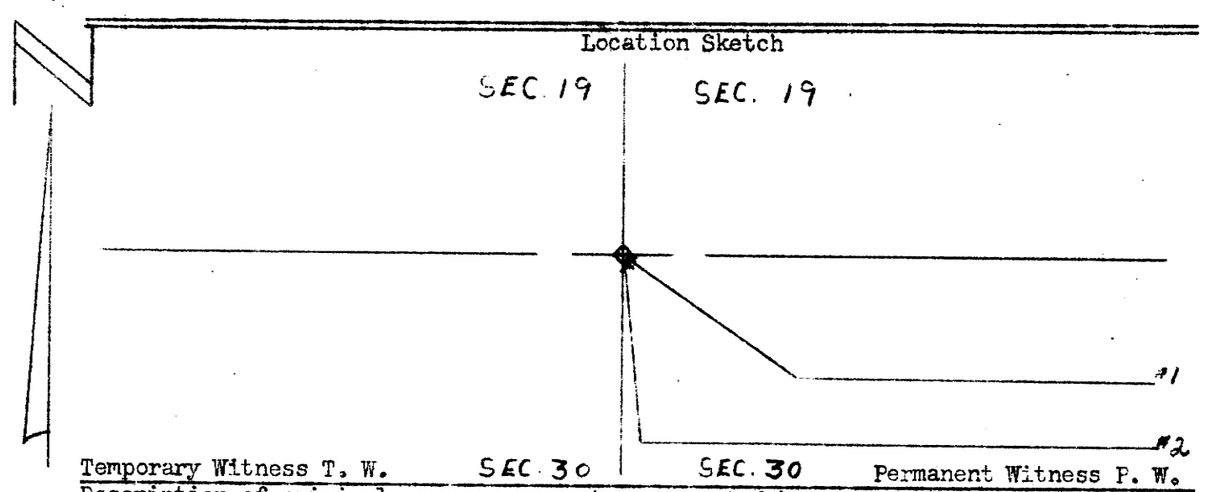

Temporary Witness T. W. Permanent Witness P. W.

Description of original corner monument as reported by _____

Disposition of original monument: _____

Description of corner marker established, material deposited in hole and depth below surface: A LIMESTONE WITH A OAK HUB ON TOP OF STONE WITH A RED BRICK MARKED G.B. ON NORTH SIDE OF HUB.

Description of temporary witnesses established by _____ used in locating the corner marker:

Description	Location with respect to corner
1.	
2.	
3.	
4.	

Description of permanent witnesses established and deposits at base: _____

Location of permanent witnesses with respect to corner marker

#1 THE ℄ OF A BLAZED 6" ELM TREE S. 43½° E. 37.7'
#2 A ½" X 30" IRON ROD S. 33.0'
#3 A HEDGE ROW TO NORTH BEARS E. 3.0'
#4 A E. & W. FENCE BEARS SOUTH 31.0'
THIS CORNER EST. ON A STRAIGHT LINE BET. THE SEC. COR.

Established this ____ (day) of _____ (month), 19__ by _____ (name) _____ (title)

Witness: _____ (name) _____ (address)

Witness: _____ (name) _____ (address)

Pg. 136
20-5-11

S-484

STATE OF NEBRASKA
DEPARTMENT OF ROADS AND IRRIGATION
BUREAU OF HIGHWAYS

REPORT OF PERMANENT LAND SURVEY CORNER MARKERS AND WITNESSES ESTABLISHED

Description of corner: SEC. COR. ~~Section No.~~ 19 Township 5N Range 11E

Location S.E. CORNER Station _____ Proj. No. _____ County JOHNSON

Location Sketch

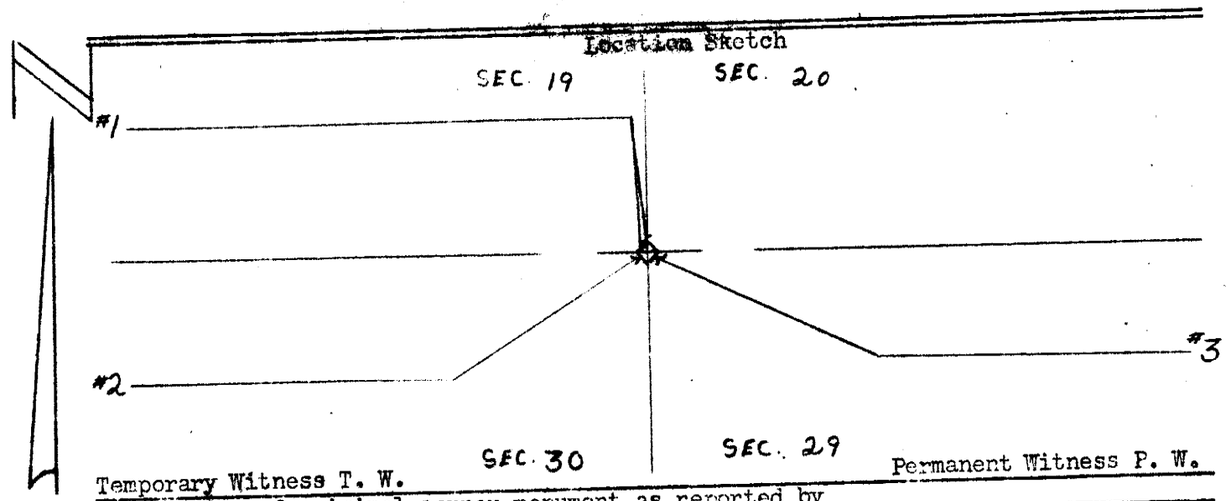

Temporary Witness T. W. Permanent Witness P. W.

Description of original corner monument as reported by _____:

Disposition of original monument: _____

Description of corner marker established, material deposited in hole and depth below surface: LIMESTONE 15" BELOW ROAD RED BRICK ON NORTH SIDE OF STONE.

Description of temporary witnesses established by _____ used in locating the corner marker:

Description	Location with respect to corner
1.	
2.	
3.	
4.	

Description of permanent witnesses established and deposits at base: _____

Location of permanent witnesses with respect to corner marker _____

#1 ½"x30" IRON ROD UNDER FENCE NORTH 33'
#2 ½"x30" " " " " S. 45° WEST 46.7
#3 NEAR CORNER OF 4"X4" GUARD RAIL POST OF PLANK BRIDGE S.19° E.249
CORNER IS 25' EAST OF FE. LINE TO SOUTH.
" " 33' NORTH " " " TO WEST

Established this ____ (day) of _____ (month), 19__ by _____ (name) _____ (title)

Witness: _____ (name) _____ (address)

Witness: _____ (name) _____ (address)

S-484

STATE OF NEBRASKA
DEPARTMENT OF ROADS AND IRRIGATION
BUREAU OF HIGHWAYS

REPORT OF PERMANENT LAND SURVEY CORNER MARKERS AND WITNESSES ESTABLISHED

Description of corner: ¼ CORNER Section No. 29 Township 5N Range 11E

Location ℄ OF SECTION Station _____ Proj. No. _____ County JOHNSON

Location Sketch

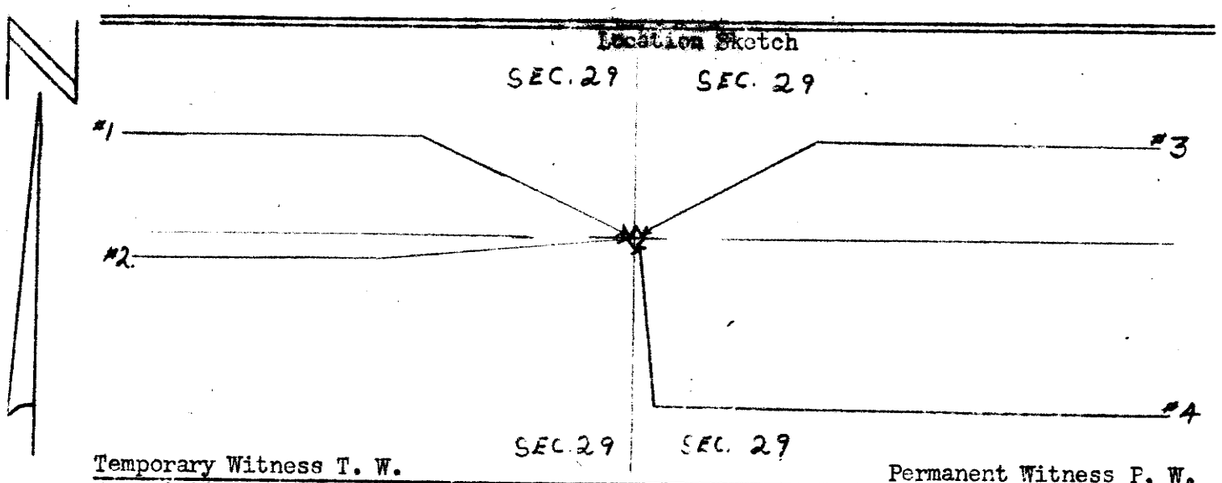

Temporary Witness T. W. Permanent Witness P. W.

Description of original corner monument as reported by _____ : _____

Disposition of original monument: _____

Description of corner marker established, material deposited in hole and depth below surface: ½" X 30" IRON ROD WITH A RED BRICK ON NORTH SIDE OF ROD.

Description of temporary witnesses established by _____ used in locating the corner marker:

Description	Location with respect to corner
1.	
2.	
3.	
4.	

Description of permanent witnesses established and deposits at base: _____

Location of permanent witnesses with respect to corner marker _____

#1 ℄ TELEPHONE POLE N. 32½' W. [redacted] 50.1'
#2 SPIKE IN ℄ POWER POLE WEST 47.1'
#3 ℄ CONCRETE BRACE FENCE POLE N. 15¾° E. 45.4'
#4 SPIKE IN R.R. ON N. + S. ¼ LINE 60.2'

Established this ____ (day) of _____ (month), 19__ by _____ (name) _____ (title)

Witness: _____ (name) _____ (address)

Witness: _____ (name) _____ (address)

S-484

STATE OF NEBRASKA
DEPARTMENT OF ROADS AND IRRIGATION
BUREAU OF HIGHWAYS

REPORT OF PERMANENT LAND SURVEY CORNER MARKERS AND WITNESSES ESTABLISHED

Description of corner: ¼ CORNER Section No. 29 Township 5N Range 11E

Location E. ¼ CORNER Station _____ Proj. No. _____ County JOHNSON

Location Sketch

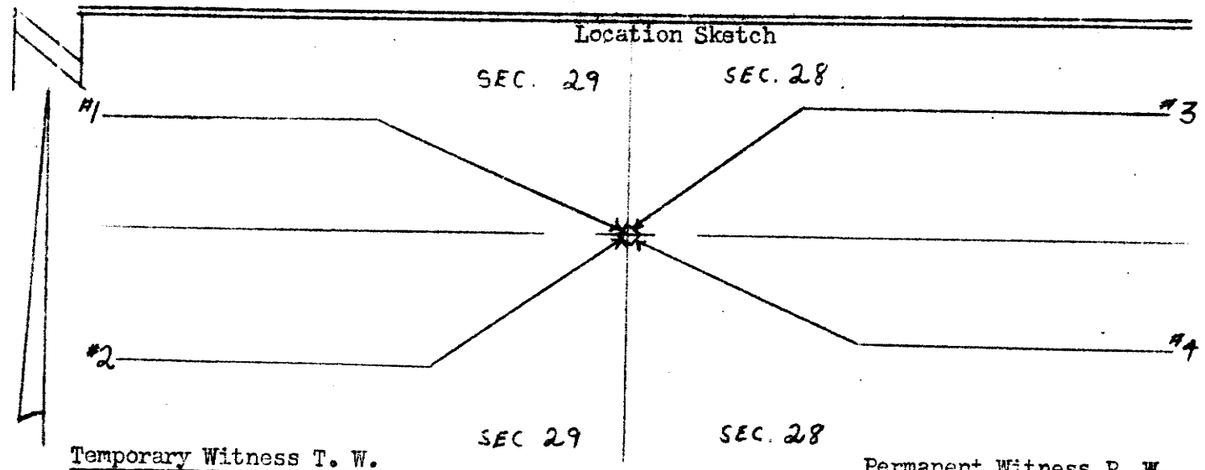

Temporary Witness T. W. Permanent Witness P. W.

Description of original corner monument as reported by _____ : _____

Disposition of original monument: _____

Description of corner marker established, material deposited in hole and depth below surface: ¾" LEAD PLUG IN PAVEMENT.

Description of temporary witnesses established by _____ used in locating the corner marker:

Description	Location with respect to corner
1.	
2.	
3.	
4.	

Description of permanent witnesses established and deposits at base: _____

Location of permanent witnesses with respect to corner marker _____

#1 (X) ON ℄ CONCRETE CULVERT HDWL. N. 41° W. 37.9
#2 (X) " " " " " S. 84½° W. 20.0'
#3 (X) " " " " " N. 24½° E. 50.8
#4 N.W. CORNER OF HOUSE S. 38½° E. 75.8'
See page 425 Book A

Established this ____ (day) of _____ (month), 19__ by _____ (name) _____ (title)

Witness: Half mile line at west end of Lincoln St. (name) _____ (address)

Witness: _____ (name) _____ (address)

Pg. 137-140 Bk. & Rendered

Pg. 141
29-5-11

S-484

STATE OF NEBRASKA
DEPARTMENT OF ROADS AND IRRIGATION
BUREAU OF HIGHWAYS

REPORT OF PERMANENT LAND SURVEY CORNER MARKERS AND WITNESSES ESTABLISHED

Description of corner: 1/8 ? CORNER Section No. 29 Township 5N Range 11E

Location S 1/8 ? CORNER Station _____ Proj. No. _____ County JOHNSON

Location Sketch

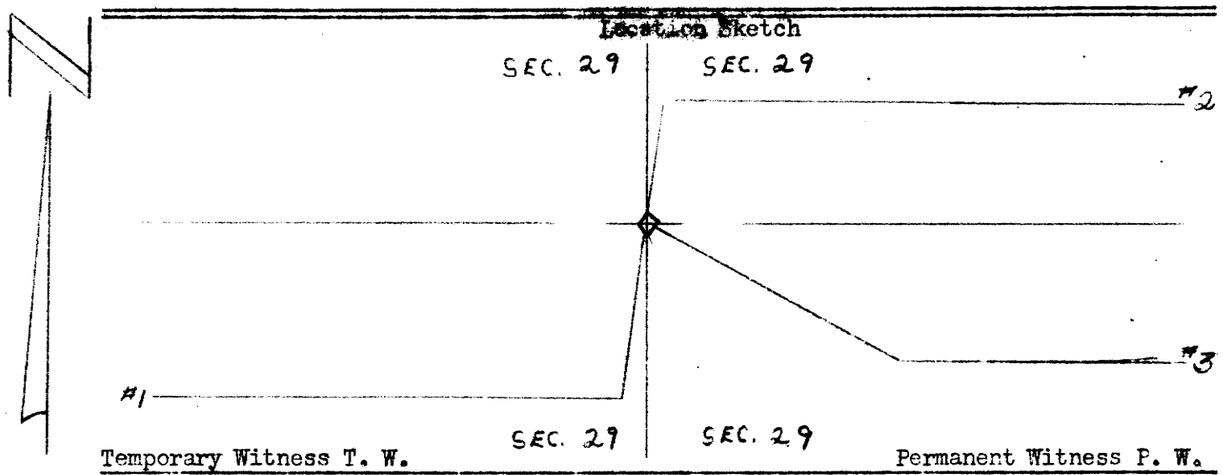

Temporary Witness T. W. Permanent Witness P. W.

Description of original corner monument as reported by _____ : _____

Disposition of original monument: _____

Description of corner marker established, material deposited in hole and depth below surface: ½" X 30" IRON ROD

Description of temporary witnesses established by _____ used in locating the corner marker:

Description	Location with respect to corner
1.	
2.	
3.	
4.	

Description of permanent witnesses established and deposits at base: _____

Location of permanent witnesses with respect to corner marker _____

#1 ½" X 30" IRON ROD SOUTH 33.0'
#2 A. E. & W. TELEPHONE LINE BEARS NORTH 27.5'
#3 ℄ POWER POLE BEARS S. 60° E. 65.8'

Established this ____ (day) of _____ (month), 19__ by _____ (name) _____ (title)

Witness: 1/4 west of Coop Station (name) _____ (address)

Witness: _____ (name) _____ (address)

S-484

STATE OF NEBRASKA
DEPARTMENT OF ROADS AND IRRIGATION
BUREAU OF HIGHWAYS

REPORT OF PERMANENT LAND SURVEY CORNER MARKERS AND WITNESSES ESTABLISHED

Description of corner: 1/8 CORNER Section No. 29 Township 5N Range 11E

Location S.E. 1/8 CORNER Station _____ Proj. No. _____ County JOHNSON

Location Sketch

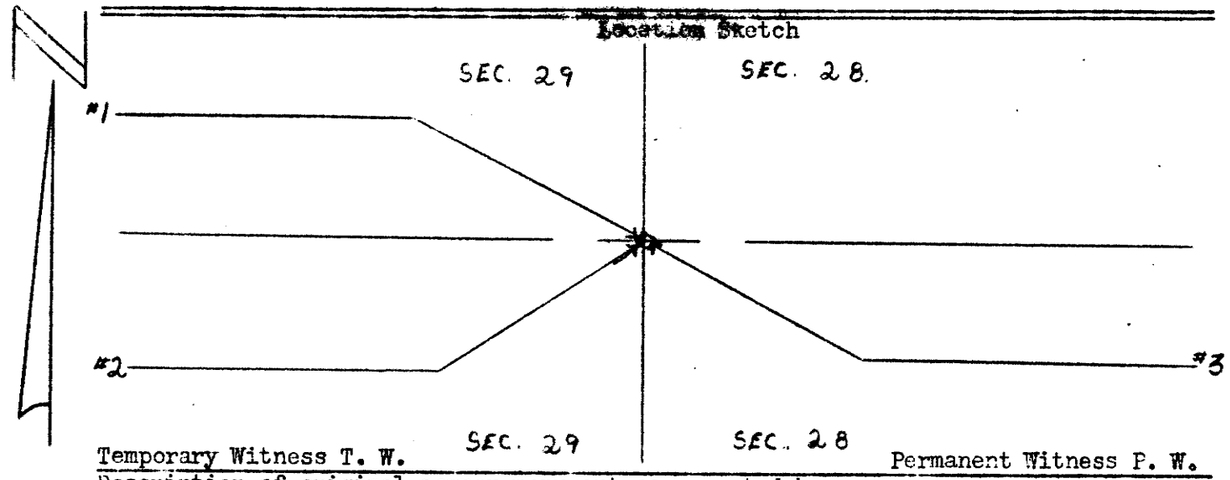

Temporary Witness T. W. Permanent Witness P. W.

Description of original corner monument as reported by _____ : _____

Disposition of original monument: _____

Description of corner marker established, material deposited in hole and depth below surface: ¾" LEAD PLUG IN CONCRETE PAVING

Description of temporary witnesses established by _____ used in locating the corner marker:

Description	Location with respect to corner
1.	
2.	
3.	
4.	

Description of permanent witnesses established and deposits at base: _____

Location of permanent witnesses with respect to corner marker _____

#1 S.W. CORNER OF HOUSE N.W. 88.8'
#2 N.E. " " " S.W. 104.5'
#3 N.W. " " " S.E. 54.9'
CORNER IS 1321.2' NORTH OF SEC. CORNER.
" " 1320.9' SOUTH OF ¼ CORNER.

Established this ____ (day) of _____ (month), 19__ by _____ (name) _____ (title)

Witness: Corner near Coop Station ? (name) _____ (address)

Witness: _____ (name) _____ (address)

Pg. 141
29-5-11

S-484

STATE OF NEBRASKA
DEPARTMENT OF ROADS AND IRRIGATION
BUREAU OF HIGHWAYS

REPORT OF PERMANENT LAND SURVEY CORNER MARKERS AND WITNESSES ESTABLISHED

Description of corner: SEC. COR. Section No. 29 Township 5N Range 11E

Location S.E CORNER Station _____ Proj. No. _____ County JOHNSON

Location Sketch

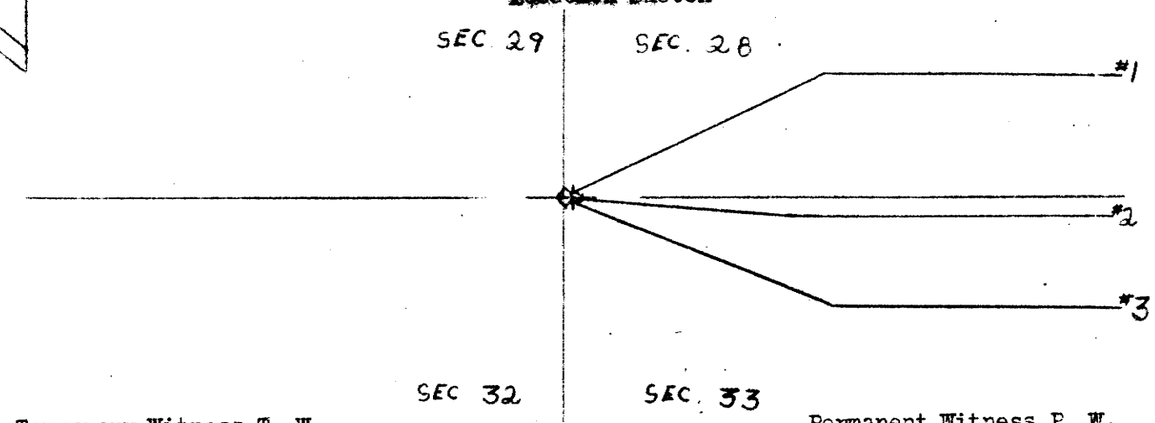

Temporary Witness T. W. _____ Permanent Witness P. W. _____

Description of original corner monument as reported by _____ : _____

Disposition of original monument: _____

Description of corner marker established, material deposited in hole and depth below surface: LIMESTONE 3.5' BELOW ROAD, WITH A ¾" x 48" IRON PIPE ON TOP OF STONE.

Description of temporary witnesses established by _____ used in locating the corner marker:

Description	Location with respect to corner
1.	
2.	
3.	
4.	

Description of permanent witnesses established and deposits at base: _____

Location of permanent witnesses with respect to corner marker _____

#1 ½" x 30" IRON ROD N. 45° E. 46.7
#2 ½" x 30" " " EAST 33.0
#3 ½" x 30" " " S. 45° E. 46.7

Established this _____ (day) of _____ (month), 19__ by _____ (name) _____ (title)

Witness: _____ (name) _____ (address)

Witness: _____ (name) _____ (address)

STATE OF NEBRASKA
DEPARTMENT OF ROADS AND IRRIGATION
BUREAU OF HIGHWAYS

REPORT OF PERMANENT LAND SURVEY CORNER MARKERS AND WITNESSES ESTABLISHED

Description of corner: ¼ CORNER Section No. 29 Township 5N Range 11E

Location S. ¼ CORNER Station _____ Proj. No. _____ County JOHNSON

Location Sketch

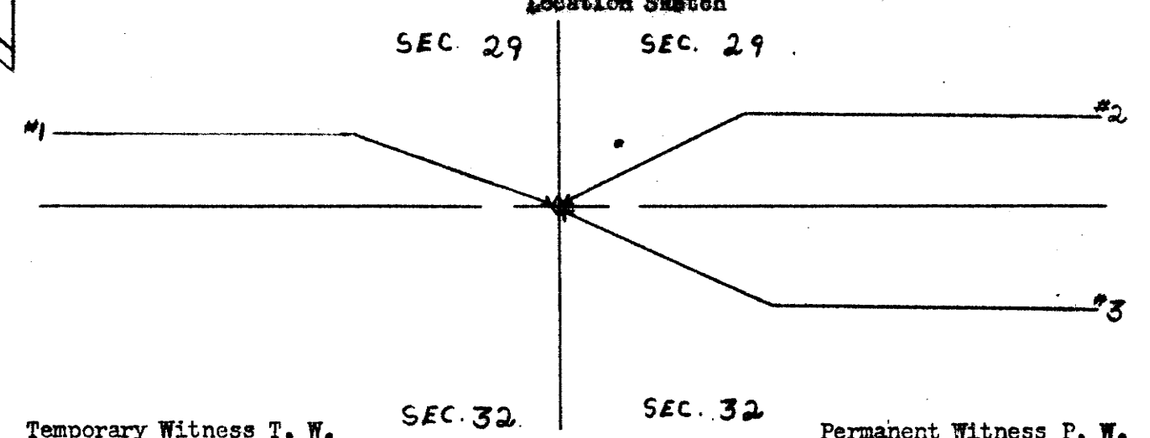

Temporary Witness T. W. _____ Permanent Witness P. W. _____

Description of original corner monument as reported by _____ : _____

Disposition of original monument: _____

Description of corner marker established, material deposited in hole and depth below surface: ½" x 30" IRON ROD AND A RED BRICK MARKED G.B. ON NORTH SIDE OF ROD.

Description of temporary witnesses established by _____ used in locating the corner marker:

Description	Location with respect to corner
1.	
2.	
3.	
4.	

Description of permanent witnesses established and deposits at base: _____

Location of permanent witnesses with respect to corner marker _____

#1 ℄ OF BLAZED 4" LOCUST TREE N. 21½° W. 16.1'
#2 ℄ OF BLAZED 24" ELM TREE N. 31½° E. 19.9'
#3 ℄ OF BLAZED 14" ASH TREE S. 34½° E. 5.4'
#4 ½" x 30" IRON ROD N. 33.0'
THIS CORNER EST. ON A STRAIGHT LINE BET. SEC. COR. AND AT 40.02 CHAINS FROM EACH ONE.

Established this _____ (day) of _____ (month), 19__ by _____ (name) _____ (title)

Witness: _____ (name) _____ (address)

Witness: _____ (name) _____ (address)

Pg. 141
27-5-11

S-484

STATE OF NEBRASKA
DEPARTMENT OF ROADS AND IRRIGATION
BUREAU OF HIGHWAYS

REPORT OF PERMANENT LAND SURVEY CORNER MARKERS AND WITNESSES ESTABLISHED

Description of corner: SEC. COR. Section No. 30 Township 5N Range 11E

Location S.W. CORNER Station _____ Proj. No. _____ County JOHNSON

Location Sketch

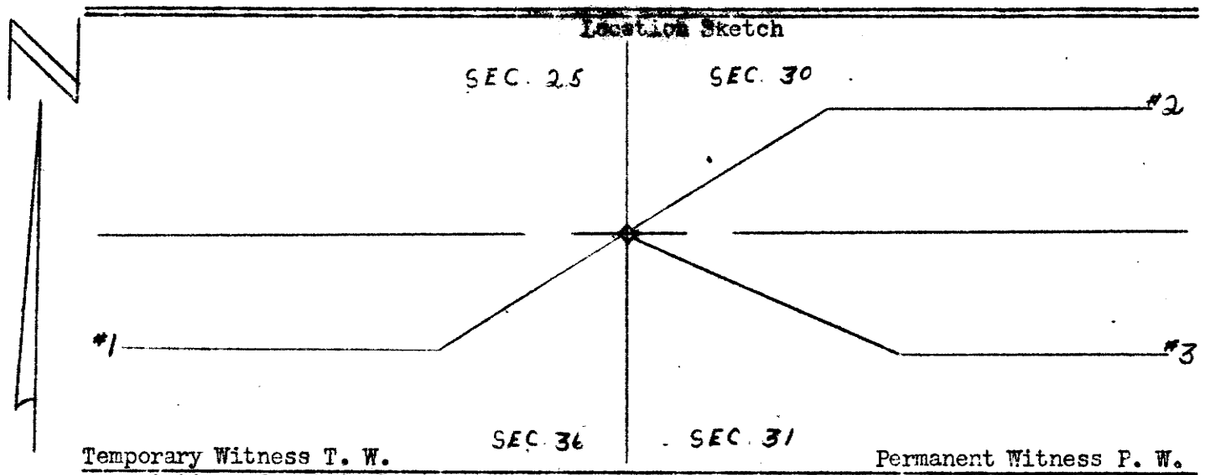

Temporary Witness T. W. Permanent Witness P. W.

Description of original corner monument as reported by _____ : _____

Disposition of original monument: _____

Description of corner marker established, material deposited in hole and depth below surface: 3" HOLE FILLED WITH LIME, RED BRICK ON NORTH SIDE OF LIME DEPOSIT.

Description of temporary witnesses established by _____ used in locating the corner marker:

Description	Location with respect to corner
1.	
2.	
3.	
4.	

Description of permanent witnesses established and deposits at base: _____

Location of permanent witnesses with respect to corner marker _____

#1 1" STRAP IRON IN LIME DEPOSIT S.W. 46.7
#2 LIME DEPOSIT N.E. 46.7
#3 1" STRAP IRON IN LIME DEPOSIT S.E. 46.7
CORNER IS IN LINE WITH HEDGE TO EAST.
CORNER IS 33' WEST OF HEDGE ROW TO NORTH.

Established this ____ (day) of _____ (month), 19__ by _____ (name) _____ (title)

Witness: _____ (name) _____ (address)

Witness: _____ (name) _____ (address)

S-484

STATE OF NEBRASKA
DEPARTMENT OF ROADS AND IRRIGATION
BUREAU OF HIGHWAYS

REPORT OF PERMANENT LAND SURVEY CORNER MARKERS AND WITNESSES ESTABLISHED

Description of corner: ¼ CORNER Section No. 30 Township 5N Range 11E

Location S. ¼ CORNER Station _____ Proj. No. _____ County JOHNSON

Location Sketch

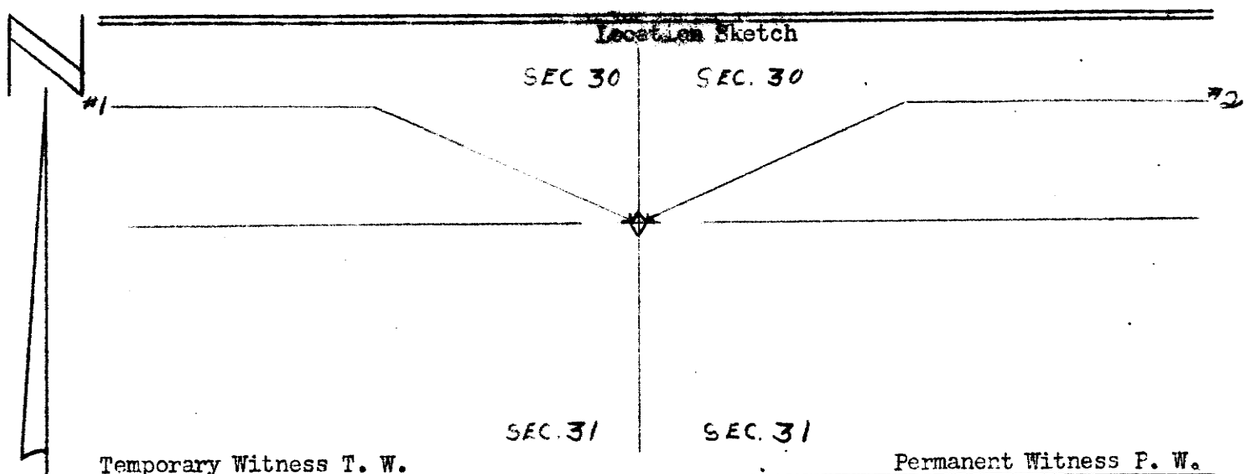

Temporary Witness T. W. Permanent Witness P. W.

Description of original corner monument as reported by _____ : _____

Disposition of original monument: _____

Description of corner marker established, material deposited in hole and depth below surface: ½" X 30" IRON ROD WITH A RED BRICK MARKED G.B. ON NORTH SIDE OF ROD.

Description of temporary witnesses established by _____ used in locating the corner marker:

Description	Location with respect to corner
1.	
2.	
3.	
4.	

Description of permanent witnesses established and deposits at base: _____

Location of permanent witnesses with respect to corner marker _____

#1 ½" X 30" IRON ROD UNDER E. & W. FENCE N. 90° W. 33.0'
#2 ½" X 30" " " " N. & S. " N. 14°50' E. 33.0'
#3 A HEDGE ROW TO WEST BEARS NORTH 11.0'
#4 " " " " NORTH " EAST 3.5'

Established this ____ (day) of _____ (month), 19__ by _____ (name) _____ (title)

Witness: _____ (name) _____ (address)

Witness: _____ (name) _____ (address)

Pg. 14
30-5-11

S-484

STATE OF NEBRASKA
DEPARTMENT OF ROADS AND IRRIGATION
BUREAU OF HIGHWAYS

REPORT OF PERMANENT LAND SURVEY CORNER MARKERS AND WITNESSES ESTABLISHED

Description of corner: ¼ CORNER Section No. 30 Township 5N Range 11E

Location S. ¼ CORNER Station _____ Proj. No. _____ County JOHNSON

Location Sketch

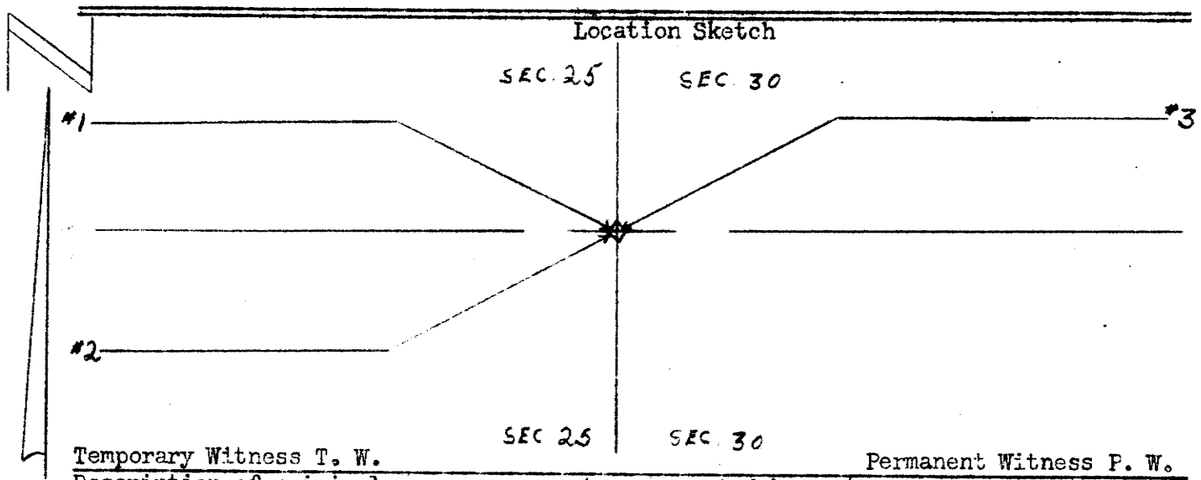

Temporary Witness T. W. _____ Permanent Witness P. W. _____

Description of original corner monument as reported by _____

_____ : _____

Disposition of original monument: _____

Description of corner marker established, material deposited in hole and depth below surface: SET ½"X30" IRON ROD FOR CORNER

Description of temporary witnesses established by _____ used in locating the corner marker:

Description	Location with respect to corner
1.	
2.	
3.	
4.	

Description of permanent witnesses established and deposits at base: _____

Location of permanent witnesses with respect to corner marker _____

#1 CORNER OF CONCRETE HOWL POST N.W 34.9'
#2 " " " " " S.W. 18.9'
#3 " " " " " N.E. 15.5'
#4 CORNER IS 33' EAST OF N. + S. POWER POLE LINE
THIS CORNER EST ON STRAIGHT LINE BET. ¼ + SEC. CORNER
AND AT 8.99 CHAINS FROM EACH CORNER.

Established this ____ (day) of _____ (month), 19__ by _____ (name) _____ (title)

Witness: _____ (name) _____ (address)

Witness: _____ (name) _____ (address)

S-484

STATE OF NEBRASKA
DEPARTMENT OF ROADS AND IRRIGATION
BUREAU OF HIGHWAYS

REPORT OF PERMANENT LAND SURVEY CORNER MARKERS AND WITNESSES ESTABLISHED

Description of corner: ¼ CORNER Section No. 30 Township 5N Range 11E

Location W. ¼ CORNER Station _____ Proj. No. _____ County JOHNSON

Location Sketch

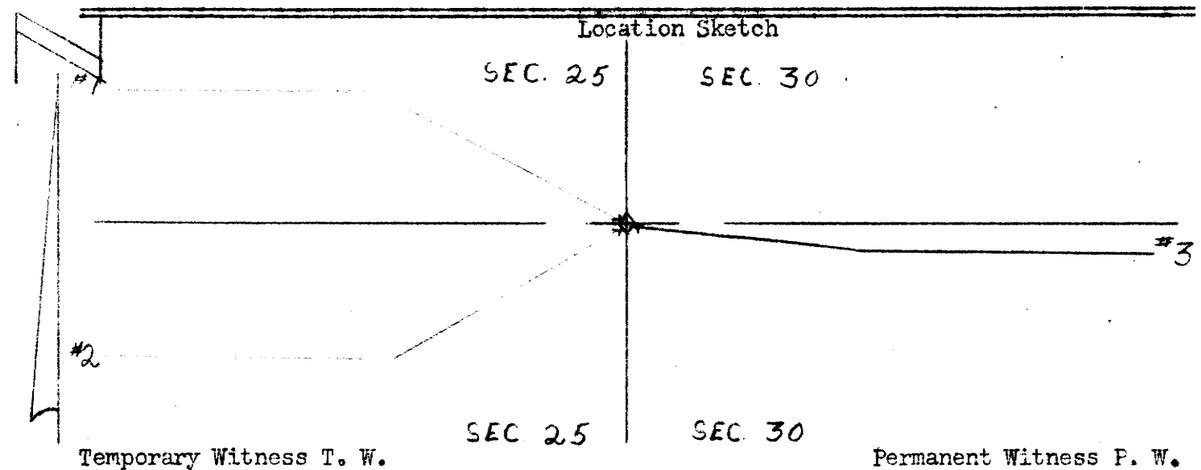

Temporary Witness T. W. _____ Permanent Witness P. W. _____

Description of original corner monument as reported by _____

_____ : _____

Disposition of original monument: _____

Description of corner marker established, material deposited in hole and depth below surface: A HOLE 2½" FILLED WITH LIME.

Description of temporary witnesses established by _____ used in locating the corner marker:

Description	Location with respect to corner
1.	
2.	
3.	
4.	

Description of permanent witnesses established and deposits at base: _____

Location of permanent witnesses with respect to corner marker _____

#1 ½"x30" IRON ROD N 45° W 40'
#2 ½"x30" " " S. 45° W. 37'
#3 A STEEL SHAFT UNDER FENCE E 30'
#4 A HEDGE ROW TO WEST BEARS NORTH 7'
#5 A NORTH + SOUTH POWER LINE BEARS WEST 33.5'

Established this ____ (day) of _____ (month), 19__ by _____ (name) _____ (title)

Witness: _____ (name) _____ (address)

Witness: _____ (name) _____ (address)

Pg. 141
30-5-11

S-484

STATE OF NEBRASKA
DEPARTMENT OF ROADS AND IRRIGATION
BUREAU OF HIGHWAYS

REPORT OF PERMANENT LAND SURVEY CORNER MARKERS AND WITNESSES ESTABLISHED

Description of corner: ¼ CORNER ~~Section No.~~ 30 Township 5N Range 11E

Location W. ¼ CORNER ~~Station~~ _____ Proj. No. _____ County JOHNSON

~~Location Sketch~~

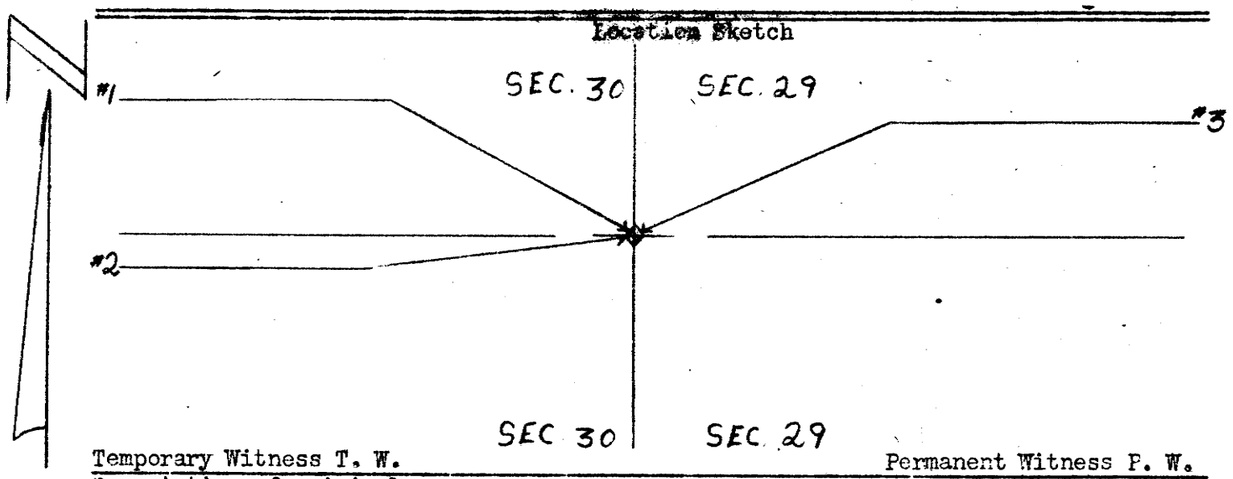

Temporary Witness T. W. _____ Permanent Witness P. W. _____

Description of original corner monument as reported by _____

_____ : _____

Disposition of original monument: _____

Description of corner marker established, material deposited in hole and depth below surface: ½" X 30" IRON ROD WITH A RED BRICK MARKED G.B. ON NORTH SIDE OF ROD

Description of temporary witnesses established by _____ used in locating the corner marker:

Description	Location with respect to corner
1.	
2.	
3.	
4.	

Description of permanent witnesses established and deposits at base: _____

Location of permanent witnesses with respect to corner marker

#1 ℄ OF WINDMILL PUMP N.70°38' W.110.7'
#2 ℄ 6" HEDGE FENCE CORNER POST W.26.5'
#3 S.W. CORNER OF AIRPORT HANGER N.77°10' E.74.0'
#4 A FENCE LINE TO EAST BEARS SOUTH 12.0'

Established this ____ (day) of _____ (month), 19__ by _____ (name) _____ (title)

Witness: _____ (name) _____ (address)

Witness: _____ (name) _____ (address)

S-484

STATE OF NEBRASKA
DEPARTMENT OF ROADS AND IRRIGATION
BUREAU OF HIGHWAYS

Pg. 141
30-5-11

REPORT OF PERMANENT LAND SURVEY CORNER MARKERS AND WITNESSES ESTABLISHED

Description of corner: ¼ CORNER ~~Section No.~~ 30 Township 5N Range 11E

Location S.E. ¼ CORNER ~~Station~~ _____ Proj. No. _____ County JOHNSON

~~Location Sketch~~

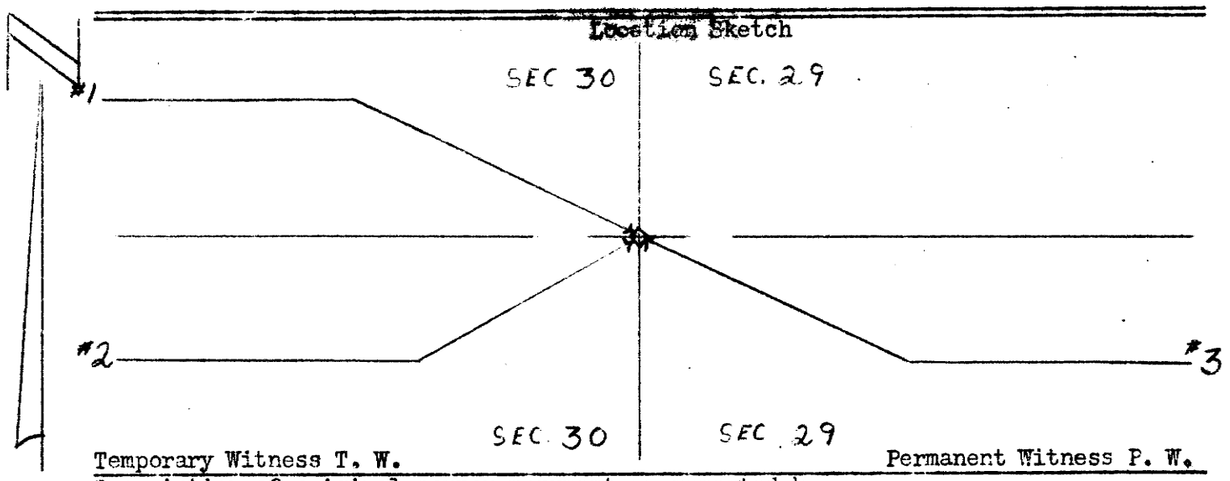

Temporary Witness T. W. _____ Permanent Witness P. W. _____

Description of original corner monument as reported by _____

_____ : _____

Disposition of original monument: _____

Description of corner marker established, material deposited in hole and depth below surface: ½" X 30" IRON ROD

Description of temporary witnesses established by _____ used in locating the corner marker:

Description	Location with respect to corner
1.	
2.	
3.	
4.	

Description of permanent witnesses established and deposits at base: _____

Location of permanent witnesses with respect to corner marker

#1 (X) ON ℄ OF SOUTH END CONC. HOWL N.71°50' W. 25.4'
#2 NEAR CORNER OF CONC. HOWL POST S.57½° W. 24.4'
#3 " " " " " " S.53½° E. 22.9'
#4 CORNER IS 38.0' SOUTH OF FENCE LINE TO WEST

Established this ____ (day) of _____ (month), 19__ by _____ (name) _____ (title)

Witness: _____ (name) _____ (address)

Witness: _____ (name) _____ (address)

Pg. 141
30-5-11

S-484

STATE OF NEBRASKA
DEPARTMENT OF ROADS AND IRRIGATION
BUREAU OF HIGHWAYS

REPORT OF PERMANENT LAND SURVEY CORNER MARKERS AND WITNESSES ESTABLISHED

Description of corner: SEC. CORNER Section No. 30 Township 5N Range 11E

Location S.E. CORNER Station _____ Proj. No. _____ County JOHNSON

Location Sketch

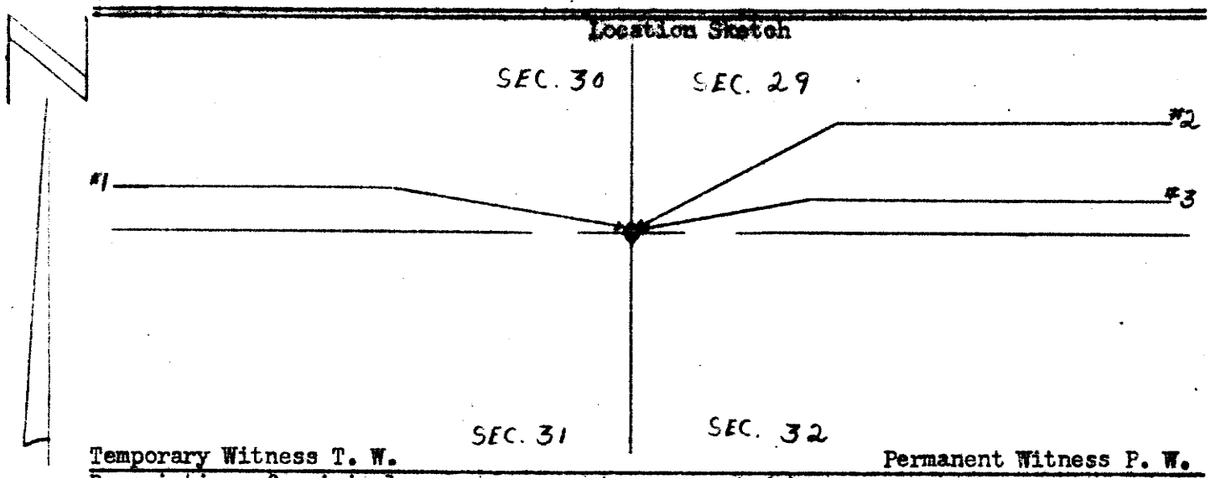

Temporary Witness T. W. Permanent Witness P. W.

Description of original corner monument as reported by _____ : _____

Disposition of original monument: _____

Description of corner marker established, material deposited in hole and depth below surface: ½" X 30" IRON ROD WITH A RED BRICK MARKED G.B. ON NORTH SIDE OF ROD.

Description of temporary witnesses established by _____ used in locating the corner marker:

Description	Location with respect to corner
1.	
2.	
3.	
4.	

Description of permanent witnesses established and deposits at base: _____

Location of permanent witnesses with respect to corner marker _____

#1 CORNER OF BRIDGE, BEARS N. 64° W. 90.0'
#2 ℄ OF BLAZED 30" ELM TREE N. 39½° E. 33.0'
#3 STEEL GUARD RAIL POST AT S.E. CORNER OF BRIDGE N. 3° E. 88.9'
#4 A FENCE LINE TO EAST BEARS SOUTH 61.0'

Established this ____ (day) of _____ (month), 19__ by _____ (name) _____ (title)

Witness: _____ (name) _____ (address)

Witness: _____ (name) _____ (address)

S-484

Pg. 141
30-5-11

STATE OF NEBRASKA
DEPARTMENT OF ROADS AND IRRIGATION
BUREAU OF HIGHWAYS

REPORT OF PERMANENT LAND SURVEY CORNER MARKERS AND WITNESSES ESTABLISHED

Description of corner: SEC. COR. Section No. 31 Township 5N Range 11E

Location S.E. CORNER Station _____ Proj. No. _____ County JOHNSON

Location Sketch

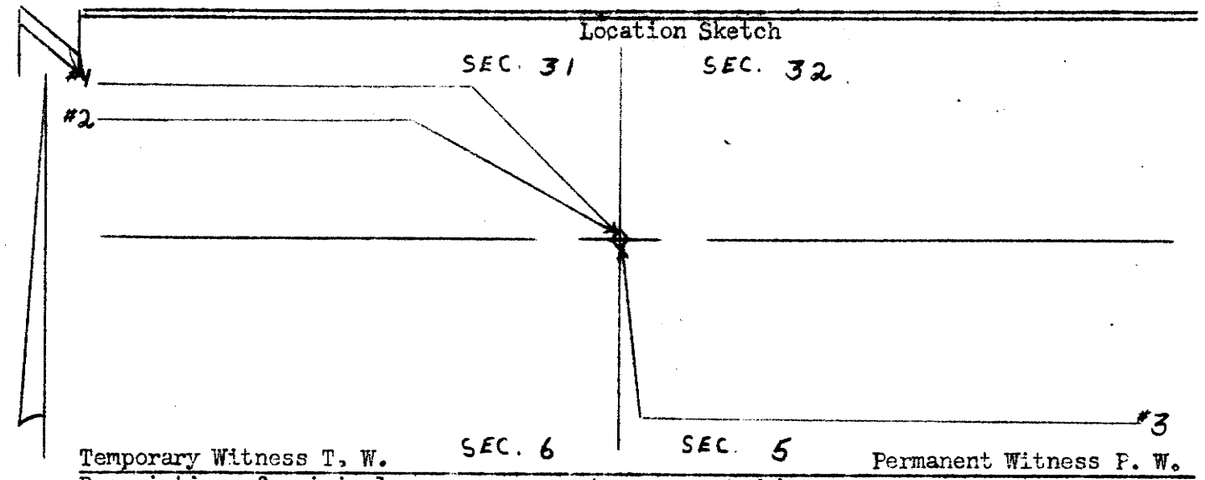

Temporary Witness T. W. Permanent Witness P. W.

Description of original corner monument as reported by _____ : _____

Disposition of original monument: _____

Description of corner marker established, material deposited in hole and depth below surface: A SMALL BOULDER STONE WITH A IRON ROD SET ON THE NORTH SIDE OF STONE. SET A RED BRICK MARKED G.B. ON NORTH SIDE OF ROD.

Description of temporary witnesses established by _____ used in locating the corner marker:

Description	Location with respect to corner
1.	
2.	
3.	
4.	

Description of permanent witnesses established and deposits at base: _____

Location of permanent witnesses with respect to corner marker _____

#1 A ½" X 30" IRON ROD N. 45° W. 46.7'
#2 THE ℄ OF A BLAZED 10" CEDAR TREE N. 45° W. 37.0'
#3 A ½" X 30" IRON ROD S. 37.0'
#4 THE ℄ OF A POWER LINE POLE BEARS N. 45½° W. 45.4'
#5 THE E. + W. POWER POLE LINE BEARS N. 32.5'

Established this ____ (day) of _____ (month), 19__ by _____ (name) _____ (title)

Witness: _____ (name) _____ (address)

Witness: _____ (name) _____ (address)

Pg. 141
30-5-11

COUNTY LEVY.		
General Fund	....	Mills
Sinking "	....	"
Road "	....	"
Bridge "	....	"
Reg. B'd "	....	"
.... "	....	"
.... "	....	"
.... "	....	"
	Total...	....Mills

.... **County, Nebraska.** Blank + Removed

33-6-12

Precinct Tax	Poll Tax	City or Village Tax		Total Tax	Delinquent Taxes for			Advertising Fees	County Treasurer's Entry of Payment of Taxes: No. of Receipt	Date	By Whom Paid	P. O. Address	Here Write the Word "Paid"
$ c	$	c	$ c	$ c	$ c	$ c	$ c	$ c					

STATE LEVY.

General Fund .....Mills
Sinking " ..... "
School " ..... "
University " ..... "
Ins. Hosp. " ..... "
..... " ..... "
Total.....Mills

Tax List for the Year 19.....

IN WHOSE NAME ASSESSED	REAL PROPERTY, LANDS, AND TOWN LOTS						PERSONAL PROPERTY	CONSOLIDATED TAXES		No. of Road Dist.	Labor Tax		DISTRICT SCHOOL TAXES		
	Description	Sec. or Lot	Tn. or Blk.	Rng.	Acres	Value	Value	State	County				No. of Dist.	District Tax	Bond Tax
						$	$	$ c	$ c		$	$ c			

April 21 1948 In Tecumseh for Eastern Nebr Public Power Dist
Located NW cor sec 28 T 5 R 11 and 1/4 cor west side sec 28 from State Ties
Sighted west side N.W. 1/4 sec 28.
Measured south from N W cor sec 28 a distance of 423 feet to the south side of
Lot 7 Davis Add to Tecumseh. Measured E 33 feet for N W corner of Eastern
Nebraska Public Power Dist. Tract. Measured S 264 feet for the S W cor of Tract
Measured E 147 feet from both corners to establish the N E and S E corners.
Drove pipes to mark corners

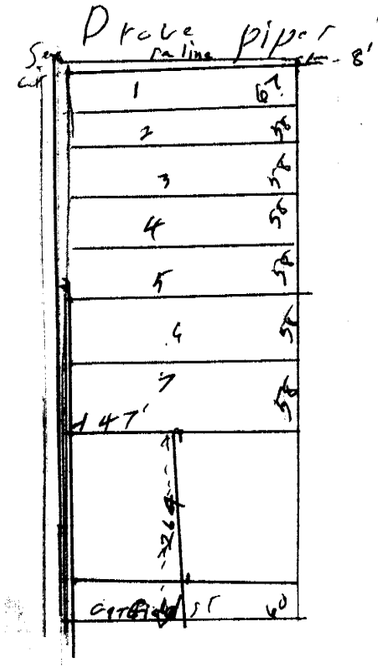

Orville D. Howe Surveyor

June 22 1959 in Tecumseh for City in Calhoun St
Found rods at corners of Block 6 original town
At S W corner
Elm Tree S 4'
Power Pole SW 41.5'
Fire Hydrant SE 19'
Notch in walk
At SE corner
Power pole SW 76'
Elm Tree SW 100'
Power Pole SE 82'
Fire Hydrant E 87'
Power Pole NE 98.5'
At N E corner
Power Pole SE 76.5'
West end Tube NE 17'
S Railroad Rail N 1074'

Power pole SSE 76.6'
SW cor Bld N 20.9
SE " " NNE 46.6'
Albert Atkins " 43'

COUNTY LEVY.	
General Fund	Mills
Sinking "	"
Road "	"
Bridge "	"
Reg. B'd "	"
"	"
"	"
"	"
Total	Mills

County, Nebraska.

Precinct Tax	Poll Tax	City or Village Tax		Total Tax	Delinquent Taxes For				Advertising Fees	No. of Receipt	Date	By Whom Paid	P. O. Address	Here Write the Word "Paid"
$ c	$	c	$ c	$ c	$ c	$ c	$ c		$ c					

At N west corner
7' N and 16" west curb corner
18" West walk

Orville D. Hom Surveyor

April 24 1962 in Graff Add to Tecumseh for Robert Miner
Found markers on W side 2nd St.
Miner has 105' beginning 145 feet south of N side Block.
Drove iron rods at W corners and SE cor of Miner Tract
From SE cor ~~Elm tree~~ NW 11.3' Walnut Tree NW 11'3"
P Pole ~~NE 16.0'~~ SE 22.6'
NE cor Garage NW 8.4

Orville Hom surveyor

July 5 1962 in Block 47 Original Town Tecumseh for Richard Pope
Located intersection center from ties furnished by Jack Miller
Drove pipes at the corners of Lots 1 and 2 Block 47
At SW cor Lot 2 post E 2.8' power pole SE. 68.1'
Elmtree SE 15.0' power pole S.W. 67.2'
SE Cor Lot 2 Mulberry tree SE 13.4'
Maple tree SW 31.2'
Apple tree N 6.9' almost on lot line
SE Cor Lot 1 Hedge tree S 11.3'
Locust tree SW 15.8'
Locust tree SE 20.4'
NE Cor Lot 1 Corner walk NE 1.8'
Elm tree SE 9.0'
1" peach tree W 12.0'
NE Cor Lot 2 Corner house SW 23.3'
Edge walk W 11.8'
Power pole NE 33.8'
NW Cor Lot 2 Corner house SE 20.0'
Edge walk W 4.25'
Power pole NW 35.4

Orville Hom Surveyor

STATE LEVY.

General Fund .....Mills
Sinking " ..... "
School " ..... "
University " ..... "
Ins. Hosp. " ..... "
..... " ..... "
Total.....Mills

Tax List for the Year 19.....

IN WHOSE NAME ASSESSED	REAL PROPERTY, LANDS, AND TOWN LOTS						PERSONAL PROPERTY	CONSOLIDATED TAXES		No. of Road Dist.	Labor Tax		DISTRICT SCHOOL TAXES		
	Description	Sec. or Lot	Tn. or Blk.	Rng.	Acres	Value	Value	State	County				No. of Dist.	District Tax	Bond Tax
						$	$	$ c	$ c		$	$ c			

April 6 1962 For Ell Creek Found stone at SW cor Lot 3 Block 4 Stranger Add
Located N cor Lot 1 Block 6 Original Town
Drove Rod
walnut tree SE 12.6'
Hackberry tree W 19.3'
Orville Howe surveyor

Sept 6 1962 for Bob Bicknell in Block 28 original Town Tecumseh

Located SE cor Block 28 from Jack Miller's lines as follows

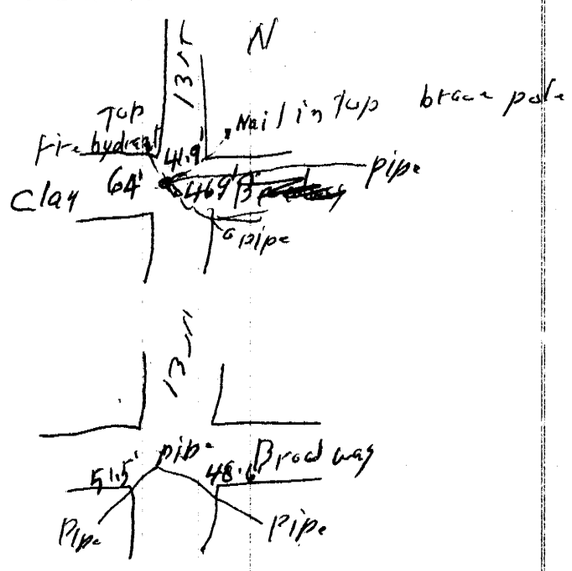

Using this corner I located Lot 6 and drove rods at the corners
At NE cor Lot 6
cor post 1.9' N W
E lm Tree SE 31.4'
E lm Tree SE 36.0'
Pear Tree SE 34.4
Wall building N 77.9'
From N W cor Lot
Edge driveway N 36.0'
Centerline Highway W 44.0'
AT SW cor Lot
Edge curb W 35.5'
Power brace pole SW 40.4'
Guy wire SW 33.6'
Edge curb S 37.4'
At SE cor Lot
Elm tree N 3.5'
Cor house NE 22.0'
Gas Light SE 21.7'
Power pole SE 43.4'
Edge Curb S 37.3'
Orville Howe surveyor

Sept 26 1962 For Finn in Pol

Aug 22 1963 Found iron rod at N W cor Lot 9 Block 2 Original Town of Tecumseh

COUNTY LEVY.	
General Fund	Mills
Sinking "	"
Road "	"
Bridge "	"
Reg. B'd "	"
"	"
"	"
"	"
Total	Mills

County, Nebraska.

Precinct Tax	Poll Tax	City or Village Tax		Total Tax	Delinquent Taxes For		Advertising Fees	No. of Receipt	Date	By Whom Paid	P. O. Address	Here Write the Word "Paid"

Oct 15 1962 Surveyed for Harry Livingston in Lot 3 Block 48 Original Town of Tecumseh
Found pipe at NE cor Lot 1 Block 47 Measured E 235' for NW cor. of Tract. Tract consists of
East ~~West~~ 62' of Lot 3
March 20 1972 Resurveyed tract for
E for Partn.
Drove ¾" pipes at corner of Tract
At SW cor of Tract NAIL IN BOTTLE CAP IN Power pole S 16.4' Drove pipe N IBC in PPole S. 19.4
NW cor Building SE 26.4
Peach Tree NW 17.3'
NAIL IN BOTTLE CAP IN Elm Tree NW 23.4' Found pipe. New ties
At SE cor tract NAIL IN BOTTLE CAP IN Elm tree WSW 47.1' N IBC in P Pole SE 70.4'
NAIL IN BOTTLE CAP IN Power pole ESE 67.4' NE cor Building SW 24.6'
Peach Tree N. 20.5'
Cor foundation of garage Corner house NE 80.2' Curved
At NE cor Tract in Lilac bush NAIL IN BOTTLE CAP IN Power pole NW 29.8' Drove pipe New ties
Elm Tree W NW 30.5' N IBC in P Pole NW 33.0'
N house house E SE 90.7' Curved
Mulberry Tree S 18.4'
At NW cor tract Corner house SW 27.6' Found pipe New ties N IBC in P Pole NE 52.2'
NAIL IN BOTTLE CAP IN NE 52.6' NE N IBC in P Pole NW 67.8'
NAIL IN BOTTLE CAP IN Power pole NW 67.9' NE cor House SW 27.0

O. Wells D. Howe Surveyor

Nov 7 1964 for Johnson County School Dist No 32 in Tecumseh
Started at center intersection of Lincoln and 4th St from ties off Miller as follows

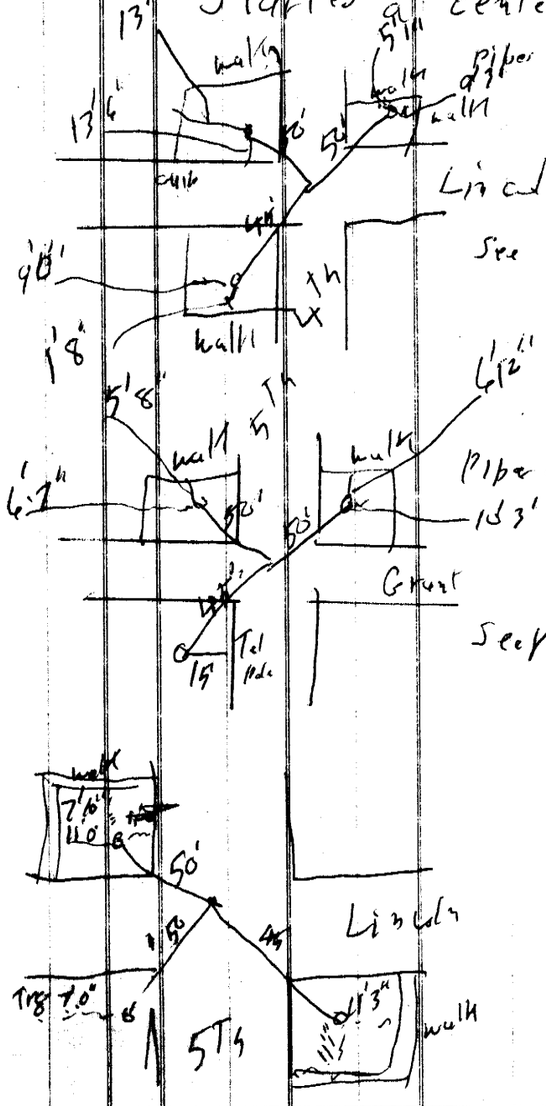

Measured E 903.5' for West side School Land from this point
Measured E 1155' for S.E. Cor. School Land. Drove 1½" pipe
Nail in bottle cap in Tel pole NNE 61.7'
Nail in bottle cap in cor post N 28.4
Nail in bottle cap in Tel pole NNW 116.5'
Measured N 660' for NE cor school Land and set white granite
6"x6"x12" marked X.
Nail in bottle cap in Elm tree E 72.9'.
Nail in bottle cap in Elm tree S 97.4'
Stone at foot of large post
O. Wells D. Howe Surveyor
March 25 1963 cut notch in wall at NW cor Lot 3 Block 1
1890' Add. Set Granite boulder at NW cor Dec 13
Dec 28-5-11. Boulder 14"x8"x10' 24' N of cor Tree
Drove pipe at NE cor Lot 10 Sec 25-5-11

Found Ties to NW and SE May 10 1965

STATE LEVY.

General Fund	.....	Mills
Sinking "	.....	"
School "	.....	"
University "	.....	"
Ins. Hosp. "	.....	"
..... "	.....	"
Total	.....	Mills

Tax List for the Year 19.....

IN WHOSE NAME ASSESSED	REAL PROPERTY, LANDS, AND TOWN LOTS						PERSONAL PROPERTY	CONSOLIDATED TAXES		No. of Road Dist.	Labor Tax		DISTRICT SCHOOL TAXES		
	Description	Sec. or Lot	Tn. or Blk.	Rng.	Acres	Value	Value	State	County				No. of Dist.	District Tax	Bond Tax
						$	$	$ c	$ c		$	$ c			
March 12 1962	Located NE 25 ft of NW 40 ft of lot 6 Block 12														
original town of Elm Creek	Brass Rebar for corners														
Lincoln Telephone Co.	From SE cor tract						NAIL IN BOTTLE CAP IN		Elm Tree			SE 8.6'			
							Cor	building				S 13.1'			
							Cor	building				NW 1.3'			
	From NE cor. Tract						NAIL IN BOTTLE CAP IN		Power pole	SE		58.4			
							~~NAIL IN BOTTLE CAP IN~~		cor building	SSE		2.1'			
	From NW cor. Tract						NAIL IN BOTTLE CAP IN		Tel pole	W		16.2'			
							NAIL IN BOTTLE CAP IN		P pole	NE		1.4'			
	~~From SW cor Tract.~~						cor	brick	buildings	W		45.8'			
	From SW cor Tract						cor	brick	buildings	NE		~~23.6~~			
	NAIL IN BOTTLE CAP IN								T pole	NE		23.6			
							Lloyd Vertis Rodman								
							Orville D. Hom		surveyor						
Sept 21 1963	Keedy owns the south 135' of Lot 5 Block 7 1890 Add to Tecumseh														
for Lowell Keedy	Found Lead Plug for 1/4 cor E side Sec 29-5-11. Also the 1/4 cor E side 29-5-4														
in	Measured and sighted North 198' Measured W 264' for West side Lot 5														
Lot 5 Block 7 1890 Add	Drove pipe at SW cor Lot 5														
to Tecumseh	Elm Tree E 6.7'														
	Hackberry Tree NE 72.4'														
	NW cor garage NNE 84.3'														
	Drove pipe at NW cor Keedy Tract														
	Locust Tree SE 19.2'														
	Locust Tree SSE 61.1'														
	Drove pipe to mark west side														
	Locust Tree E 12.9'														
	Orville D. Hom surveyor														
Sept 23 1963	Campbell Soup owns a tract in Block 62 consisting of southern parts of Lots														
For Campbell Soup	2-3-4-5 bounded on the North by a line running from a point 145 ft N of the south														
in Block 62	west corner of Lot 5 to a point 105 ft N of the south east corner of Lot 2.														
Original Town	Located NE, SW and SE corner block 61 and so located corners of the Campbell Soup Tract														
Tecumseh.	Drove pipe at the south corner of Tract														
	From SE cor Tract														
	SW cor building N 28.9'														
	SE cor building NNE 46.3'														
	NW cor house S 44.31														
	From SW cor Tract														
	SW cor building N 17.14'														
	SE cor building NNE 79.251														
	Elm Tree SSE 62.44														
	From Stake at NW cor Block 61														
	Walk W 10' 9"														
	Walk S 20"														

COUNTY LEVY.

General Fund	.....	Mills
Sinking "	.....	"
Road "	.....	"
Bridge "	.....	"
Reg. B'd "	.....	"
..... "	.....	"
..... "	.....	"
..... "	.....	"
Total...	....	Mills

.....County, Nebraska.

Precinct Tax	Poll Tax	City or Village Tax		Total Tax	Delinquent Taxes For		Advertising Fees	No. of Receipt	Date	By Whom Paid	P. O. Address	Here Write the Word "Paid"
$ c	$	c	$ c	$ c	$ c $ c $ c		$ c					

Campbell Soy Corp.

NW cor Tract X in concrete slab
Cor new loading platform NNW ~~10.7'~~ 5.34'
Loading platform N ~~5.1'~~ 3.5'
iron pillar E ~~32.5~~ 38.3'
NE cor Tract cut notch in wall 13.2' South of corner
Notch W to 2nd pile Lecture 27.4"
1st pile Lecture E 10 3/4"
Orville D. Hom surveyor

Oct 2 1963
Block 24
Original Town
Tecumseh
for
Johnson County
Co-op Oil Co.

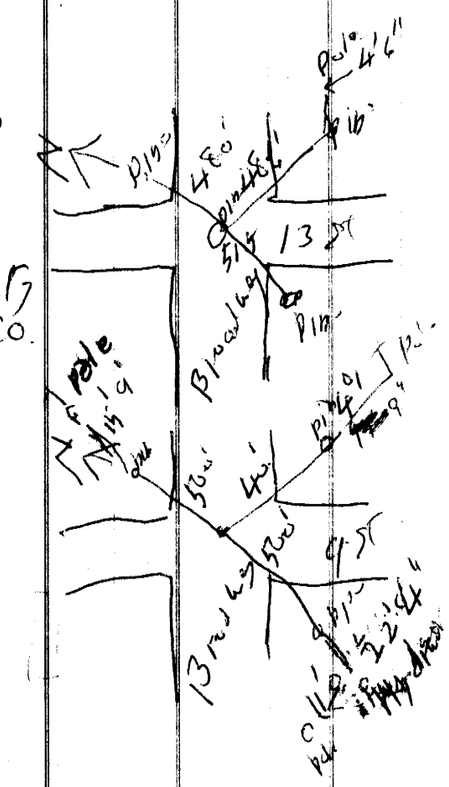

Tier by Jack Miller I did not use These. I Looked for the cor of 13th and Broadway but only found one witness pipe So I started from the south west corner of block 28 and the intersection of 13th and Clay.
Measured N 528' from SW cor block 28 and drove pipe for SW cor Block 24 Lot 6 Measured E 460 from center pavement for E side 12th St. Drove pipe
Curb W 18.4'
P pole S 102.5'
P pole SE 136.05'
Measured N 190' and drove pipe for NW cor Lot 6 Block 24
℄ pavement W 460'
P pole E 54.8'
SW cor house NE 150.8'
Measured E 264' for NE cor Lot 9
Measured E 264' from SW cor Lot 6 for NE cor Lot 9
Sighted N side Broadway and drove pipe at NE cor Lot 9
Walnut Tree SE 16.8'
SW cor house NE 31.5'
Elm Tree N 22.7'
Measured N 190' and drove pipe for N E cor Lot 9 is here
P pole W 83.7'
S Anchor post SW 85.8'
Orville D. Hom Surveyor

STATE LEVY.

General Fund	Mills
Sinking "	"
School "	"
University "	"
Ins. Hosp. "	"
"	"
Total	Mills

Tax List for the Year 19.....

IN WHOSE NAME ASSESSED	REAL PROPERTY, LANDS, AND TOWN LOTS						PERSONAL PROPERTY	CONSOLIDATED TAXES				No. of Road Dist.	Labor Tax			DISTRICT SCHOOL TAXES		
	Description	Sec. or Lot	Tn. or Blk.	Rng.	Acres	Value	Value	State		County						No. of Dist.	District Tax	Bond Tax
						$	$	$	c	$	c		$	$	c			
Oct 11 1963 For Campbell Soup in Block 62 Original Town Tecumseh	Campbell Soup bought Lots 7, 8, 9, 10 and 1 located The N W cor Lot 10 S W cor Lot 10 and The N E and S E corners Lot 10 and drove ~~rods~~ pipe I started from the rods set Sep 23, 1963 Found rod at N W cor Lot 7 Block 61 Power pole E 28.3' Power pole S 42.4' Power pole W 24.4' East Edge walk W 13" Drove Rod at N E cor Lot 10 Block 62 Power pole SE 4.5 Power pole N 27.1' S E cor building NW 34.15' Wedge curb E 37.05' Drove rod at S E cor Lot 10 Power pole S 36.3' Power pole SE 82.9' Power pole NNE 97.15' Drove Rod at N W cor Lot ~~67~~ Block 62 Elm Tree SW 67 SE cor building NE 35.2' SW cor building NW 76.25' Drove Rod at SW cor Lot ~~7~~ Power pole SE 48.2' SE cor house W 19.2' Power pole SW 92.4' Sighted and measured up 2nd St and Located H W cor Block 62 and NE cor Block 63 Drove pipe at N E cor Block 63 Drove pipe W 20' on N Line Block 63 SW cor platform SE 85.4' SW cor feed room SE 85.15' NW cor feed room E 83.25 N W cor Block 62 cut V in pavement NW cor feed room SE 7.15' SW cor catch Basin SW 2.95' N. W cor Building NE 60.9' W Edge Building E 15.3'																	
Oct 22 1963 For Carl Kellner Block 14 Original Town Tecumseh	Orville D. Howe Surveyor Got the following ties from Jack Miller See p 144 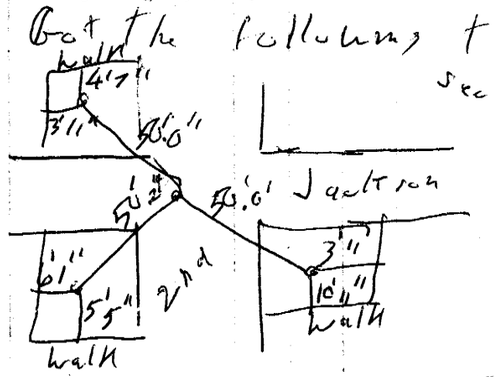 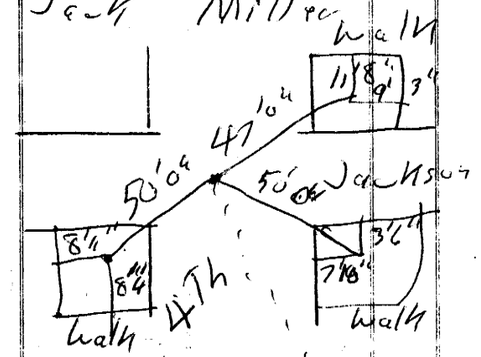 See p 146 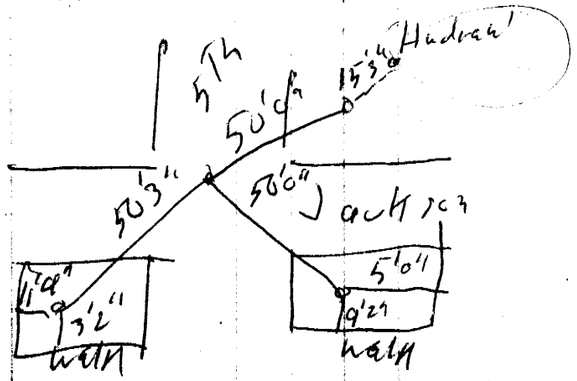 See p 146 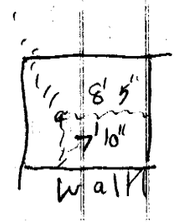 																		

COUNTY LEVY.

General Fund	.....	Mills
Sinking "	.....	"
Road "	.....	"
Bridge "	.....	"
Reg. B'd "	.....	"
..... "	.....	"
..... "	.....	"
..... "	.....	"
Total...	.....	Mills

.....County, Nebraska.

Precinct Tax	Poll Tax	City or Village Tax		Total Tax	Delinquent Taxes For	Advertising Fees	No. of Receipt	Date	By Whom Paid	P. O. Address	Here Write the Word "Paid"
$ c	$	c	$ c	$ c	$ c	$ c					

Kellner owns the W 13' of The N 90' of Lot 3 and The E 39' of The N 90' of Lot 4 Block 14 original town
Found mark in center of 1st street and Measured E 93' for the W side Kellner Tract.
Measured E 52' for the E side. Found Tiesat The corner of 2nd Jackson and 4 and
South road Sighted To find The center of street in front of the Kellner Tract
Measured S 49.5' for N side Kellner tract. Measured N 90' to the S side tract
Drove pipes at the corners

From the NW cor tract
spruce tree SW 6.55'
Ornemental Plum tree NE 19.9'
Line of west side House E 8.1'
Line of N side House S 7.4'

From SW cor Tract
NW cor building SW 13.6'
SW cor porch on garage NE 43.0'
N wall building S 9.8'

From SE cor Tract
N wall building S 9.6'
NE cor building SE 17.4'
Power Pole N 28.4'

From NE cor tract
NE cor house SW 13.6'
NW cor house SE 9.6'
cor driveway W 6.15'
NW cor garage S 37.3'

wm Bly the red man
Orville D. Hom Surveyor

Oct 28 1963 Ties from Jack Miller
for Fred Keith
Block 22
Original Town
Tecumseh

See page 394 Book A for survey of Post office
Post office 20' from property line

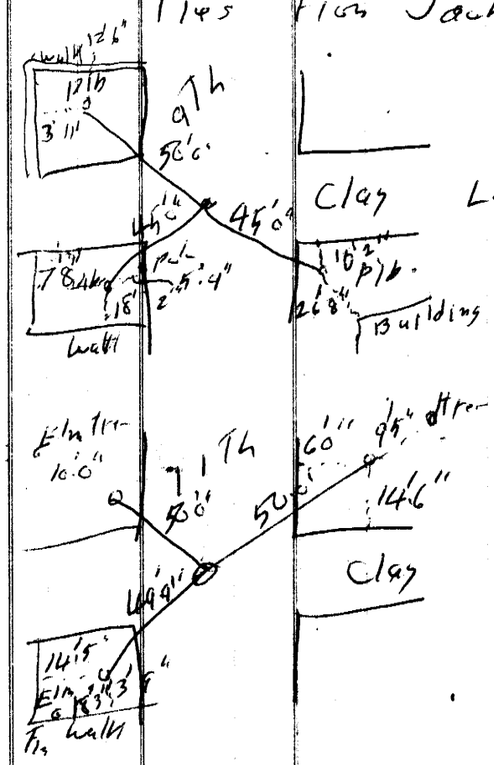

Looked for This but did not find
See page 199

Did not Look for there

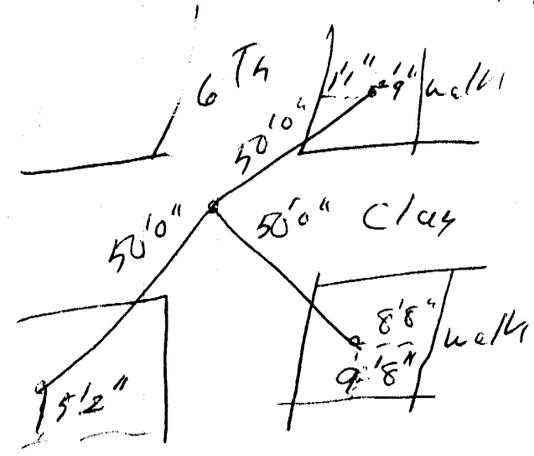

Keith owns the S 2/3 of Lots 3-4-5 Block 22 Makes his Tract 198' x 124.3'
Located south corner Coop oil grounds as discribed on page 192'
Measured and sighted W 128.7' and Located SW cor Block 22 Located SE cor school
Land on Lincoln St and sighted 9th St.
Drove pipe at SW cor Lot 5 Drove pipe at NW cor Keith Tract Drove pipe at SE cor Lot 3

NW cor house	SE 30.6'	NW cor Trailer	SW 7.8'	Tel pole	SW 11.0'
SW cor house	NE 34.3'	Power pole	W 15.23'	Elm tree	W 58.4
Power pole	WNW 13.7'	SW cor house	NE 55.1'		
Elm Tree	NE 16.0'				

over

STATE LEVY.

General Fund .....Mills
Sinking " ..... "
School " ..... "
University " ..... "
Ins. Hosp. " ..... "
..... " ..... "
Total.....Mills

Tax List for the Year 19.....

IN WHOSE NAME ASSESSED	REAL PROPERTY, LANDS, AND TOWN LOTS						PERSONAL PROPERTY	CONSOLIDATED TAXES		No. of Road Dist.	Labor Tax		DISTRICT SCHOOL TAXES		
	Description	Sec. or Lot	Tn. or Blk.	Rng.	Acres	Value	Value	State	County				No. of Dist.	District Tax	Bond Tax
						$	$	$ c	$ c		$	$ c			
	Drove pipe at NE cor North Tract														
	SE cor building				NW	73.14'									
	Elm tree				E	64.4'									
	From SW cor Lot 5				Measured N		77'	and drove pipe		Drove pipe 77' N of SE cor Lot 3 No Tres					
	NW cor house				SE	27.1'									
	Elm Tree				S	33.0'									
	SE cor Trailer				NE	42.95'									
	Power Pole				NW	89.8'									
							O. Will B. Howe Surveyor								

Jan 7 1964 in Block 13
Original Town; Tecumseh
for
Alfred Beethe

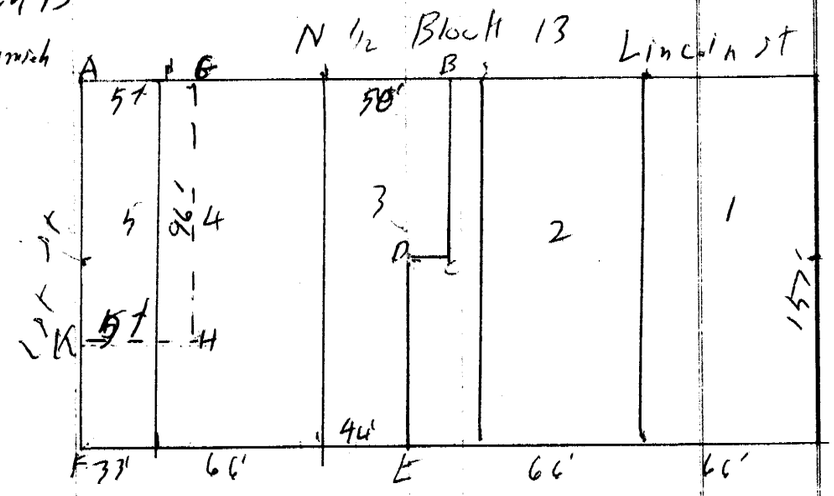

Found Lead plug in pavement at 1/4 cor on 1st St 3' N of ℄ of intersection
Found lead plug at 1/4 cor at intersection of 1st and Lincoln Streets 19.2' south of
Sighted and turned 90° angle and located A and F. A is 33' S and 37' E of intersection
1/4 Sec corner.
Measured E 149' and Located B at NE cor Beethe Tract.
Located G 57' E of A for E side of Tract Beethe proposes to sell.
From B Measured S 78.4' to C.
Measured W 6' to D
Measured S 78.5' from D and E 143' from F and Established E
D and C are about 4' north of established fence which can be held
by adverse possession so Moved C and D into fence.
Measured E from edge of 1st street to H. H is 96'
Drove pipe at corners
At A drove 1/2" pipe. E Elm tree N W 23.4' X in curb at
Sewer opening N 42.9' Corner house SE. 27.8'
At G Drove iron ~~Bar~~ rod. Corner house SW. 28.4' E Elm Tree SE. 32.2'
Sidewalk W 23.2'
At B Drove 1/2" pipe Cor house SE. 8.65', Small Tree S 3.2'
Power pole N 37.0'
At C Drove 1/2" pipe in fence: SW corner house; N 34.0', tel pole E 35.2'
At D Drove 1/2" pipe at west fence: Tel pole E 41.2', Cor house NE 35.1'
At E Drove 1 1/4" pipe; SE cor shop W 32.2', Power pole SW 44.9', Power pole SE 40.7'

See page 424 Book A

COUNTY EXPT.	
General Fund	Mills
Sinking "	"
Road "	"
Bridge "	"
Reg. B'd "	"
	"
	"
	"
Total	Mills

County, Nebraska.

Precinct Tax	Poll Tax	City or Village Tax		Total Tax	Delinquent Taxes For	Advertising Fees	No. of Receipt	Date	By Whom Paid	P. O. Address	Here Write the Word "Paid"
$ c	$	c	$ c	$ c	$ c	$ c					
Drove pipe at K			Drove	1½" pipe at F; SW cor shop			NE 12.5'; X on E head wall W 21.7'; NW cor shop				
SW cor House	NE 30.1'			NE 31.6'							
NW cor shop	SE 32.5'		At H	Drove 1½" pipe; Elm Tree			Gone 1971 N 61.7'; Power Pole NE 37.2'; N wall shop S 29.7'				
			1971	Found Rebar At H Took New Line			SE cor house NW 47.2'		Orville D. Howe	survey or	
							NW cor shop NW 51.5'		Art Stephens	Assistant	
April 13 1964				Located intersection of 2nd and Jackson sts from ties from Jack Miller							
Block 13 original				Found corner of Hellner Tract in Block 14							
Town; Tecumseh				Established south corners							
For				At SE corner Lot 10 which is the south East corner of Block 13 cut X in walk							
Arnold Horn				Oak tree N 13.45'							
				SE Face of CC step NW 30.8'							
Horn owns The				Elm Tree W 45.4'							
south 80 of				At SW cor Lot 9 drove pipe at Edge bushes							
Lots 9 and 10 Block 13				SE cor porch south side house NW 27.8'							
				SE cor Entry outside house NW 38.6'							
				SW cor ~~[illegible]~~ porch NE 77.4'							
				At N side measured down from Both Tract and drove pipes							
				W Edge walk E 12.5'							
				Tel pole E 30.75'							
				Oak Tree S 35.6'							
				NE cor Jog of house SW 31.5'							
				At NW cor Tract Drove short pipe at N End house row							
				Apple tree S 13.3'							
				NE Cor Garage NW 6.4'							
				NW Cor Garage SE 13.9'							
							Orville D. Howe	Surveyor.			
April 24 1964				Found pipes on W side Lot 6 Block 25. Turned 90° Angle and measured W 99'							
S½ Lots 1 and 2 Block				To W side 12th St. Measured N 132' To W side Lot 2. Turned 90° Angle and located							
24 original Town				S W cor Lot 2 and SE cor Lot 1. N measured N 95' and located N corner Tract.							
Tecumseh.				Drove ½" pipes at corners Tract							
For Don Redmether				From NW cor			From SW cor Lot 2		P Pole S 14.2'		
				Elm Tree NE 13.1'					Elm Tree N 21.65'		
				Stone house NE 52.5'					Elm Tree NW 78.3'		
				Bottle tree S 14.45'							
				From NE cor Tract			See page 199				
				S W Cor building NW 66.0'							
				S E cor house NW 59.8'					Orville D. Howe		
				Curb W 37.5'					Surveyor.		
				From SE cor Lot 1							
				P Pole SE 28.0'							
				Pavement E 34.95'							
				NW Cor Lot 6 Block 25 E 100.2'							

COUNTY LEVY.	
General Fund	Mills
Sinking "	"
Road "	"
Bridge "	"
Reg. B'd "	"
	"
	"
	"
Total	Mills

County, Nebraska.

Precinct Tax	Poll Tax	City or Village Tax		Total Tax	Delinquent Taxes For	Advertising Fees	No. of Receipt	Date	By Whom Paid	P. O. Address	Here Write the Word "Paid"
June		12	1964	For Phillips Nestor in Block 20			20	Kershaw's 2nd Add and Block 1 Graff and Elsworth Add to Tecumseh			

The distances and directions on the Map on the opposite page are correct to the best of My knowledge and ability

I found stake at the points marked A and D and also at the intersection of 5th and Broadway and 5th and Highway.

Starting from them I surveyed this tract and drew rods at the corners of the Lots Took Ties as follows:

I found the distance B-C to be 168.9' instead of 167.2' and it should be

Lloyd Uptiste chainman
Orville D. Stone surveyor

From	A	Elm Tree	NW	26.5
		Top of Fire Hydrant	NE	36.5
From	L'	Elm Tree	NW	15.9
		Elm Tree	N.E.	17.5
		Blue Spruce Tree	SW	20.9'
From	P	Pine Tree	SW	19'
		Spruce Tree	NW	16.6
		Car house	NE	14.8'
From	D	Elm Tree	NW	13.2'
		Elm Tree	SW	26.0
		Car Garage	E	50.8'
At	C	angle iron above walk		
From	B	Elm Tree	SW	16.2'
		Notch in walk	W	4.7
From	G	Elm Tree	N	38.5
		Locust Tree	E	
		Water cut off	W	23.1'
		Elm Tree	SW	49.1
From	J	Wall	W	10.0'
		Power Pole	SW	99.9
		Hydrant	SW	64.3'
From	H	Mulberry Tree	S	42.6
		Pear Tree	SW	44
		Mulberry Tree	SW	21'
From	M	Oak Tree	N	49.7
		Oak Tree	NE	31.8
From	S	Mulberry Tree	S	97.6
		Spruce Tree	W	44.6

Rod at intersection of 5th and Highway is 16 70.8' East Nestor Sec 28 and 17.6 North Sec Line

NAIL IN BOTTLE CAP IN curb SE 32.4
NAIL IN BOTTLE CAP IN curb NE 32.4'
NAIL IN BOTTLE CAP IN curb SW 32.2'
NAIL IN BOTTLE CAP IN curb NW 32.9'

Oct 7 1975 for Walter Hotham in Block 7 Graff and Elsworth Add At intersection of 5th and Garfield to Tecumseh

Found pipe to SW from walk walk N 3.6' and 8.9'
Found Nail at intersection from which Pipe SW 45';
Top Fire Hydrant NE 37.6', Power Pole SW 29.2'
Measured West 22.4' to E side Hotham. Brass marker
Stake for E side proposed Garage
Orville D. Stone LS-604

STATE LEVY.

General Fund	.....	Mills
Sinking "	.....	"
School "	.....	"
University "	.....	"
Ins. Hosp. "	.....	"
..... "	.....	"
Total	.....	Mills

Tax List for the Year 19.....

IN WHOSE NAME ASSESSED	REAL PROPERTY, LANDS, AND TOWN LOTS						PERSONAL PROPERTY	CONSOLIDATED TAXES		No. of Road Dist.	Labor Tax		DISTRICT SCHOOL TAXES		
	Description	Sec. or Lot	Tn. or Blk.	Rng.	Acres	Value	Value	State	County				No. of Dist.	District Tax	Bond Tax
						$	$	$ c	$ c		$	$ c			
Sept 9 1964	Found rods driven To mark South corner Lot 5 Block 12 Original Town Tecumseh														
Sept 17 1964 For Baptist Church Lot 7 Block 11 Original Town Tecumseh.	Found Millers ties at intersection of 4th and Jackson sts. Serched but did not find Millers ties at 4 and Lincoln sts. At 5th and Jackson sts Found tie To S.E Took Fire Hydrant To N E Measured W from intersection of 4th and Lincoln sts and set Flags for S corner Lot 7. Measured E from mark at SE cor Block 13 as circled on page 194 Dist are exactly correct.. Measured W from ℄ 5th st and set Flags for N corner Lot 7 Measured E from above rods and missed by .8' west but took dist are from E Drove pipes at corners and Ties as follows:														
	From SW cor Lot:						walk	S 1.15'							
							water Meter	S.E. 17.08'							
							SE cor Mortuary	NW 7.55							
							SW cor top step House	NE 39.34'							
	From SE cor Lot 7						walk	S 1.15'							
							SE cor house	N.W 40.15'							
							Elm Tree	N 13.1'							
							SW cor house	NE 31.4'							
							Elm Tree	E 44.5'							
	From NE Cor. Lot 7						P Pole	NE 2.1							
							SE cor garage	N 18.0'							
							SW cor garage	NW. 31.25							
	From NW Cor Lot 7						NE cor garage	SW 8.55'							
							P Pole	E 16.05							
							SW cor. garage	NE 45.2'							
								Gurville D. Howe Surveyor							
Sept 26 1964 For Mrs John Greene in Block 4 Mills add To Tecumseh	Found corner at The North side of Block 4 1890 Add. Measured N and established The North corner of Block 4 Mills add. Mrs Greene proposes to sell The West 78' of Lot 2. I Measured E 70' from the west corner of Lot 2 Block 4 and Drove pipes and also at The North corner of Block 4 Mills add From The NW Cor Lot 2							Power pole	N 2.5'		April 21 1965				
							SE cor SE entry Pillars at gate of Phillips	NW 64.7			Staked off another Lot 60' wide from west				
							Td Pole	SW 76.4							
Aug 20 1965 Located S E cor Lot 1 From pole Measure S 172' From N E cor and E 167 From S E cor 2nd Lot Drove pipe Cedar post From T pole N E cor Motel S E	From point 70' E of NW cor						Hackberry Tree	N NE 71.8			AT N end Line drove pipe				
							Hackberry Tree	NE 39.8			Power pole	NW 11.2'			
							P Pole	E 48.4			Power pole	N 60.4'			
	From point 70' E of S W cor Lot 2						NE cor house	SE 16.4			Power pole	E 25.2'			
							NW Cor. house	SW 57.5'			Pipe at South end				
	From N E cor Lot 1						NE Cor house	SW 29.1			Power pole	E 22.5			
							Cedar tree	W 22.5			Ash Tree	NW 8.2			
							Ceder Tree	S 16.8			NW cor Motel	SE 53.8			
											NE cor house	SW 56.2			
								Gurville D. Howe Surveyor							

COUNTY LEVY.	
General Fund	Mills
Sinking "	"
Road "	"
Bridge "	"
Reg. B'd "	"
"	"
"	"
"	"
Total	Mills

County, Nebraska.

Precinct Tax	Poll Tax	City or Village Tax		Total Tax	Delinquent Taxes For				Advertising Fees	No. of Receipt	Date	By Whom Paid	P. O. Address	Here Write the Word "Paid"
$ c	$ c	$ c		$ c	$ c	$ c	$ c	$ c						

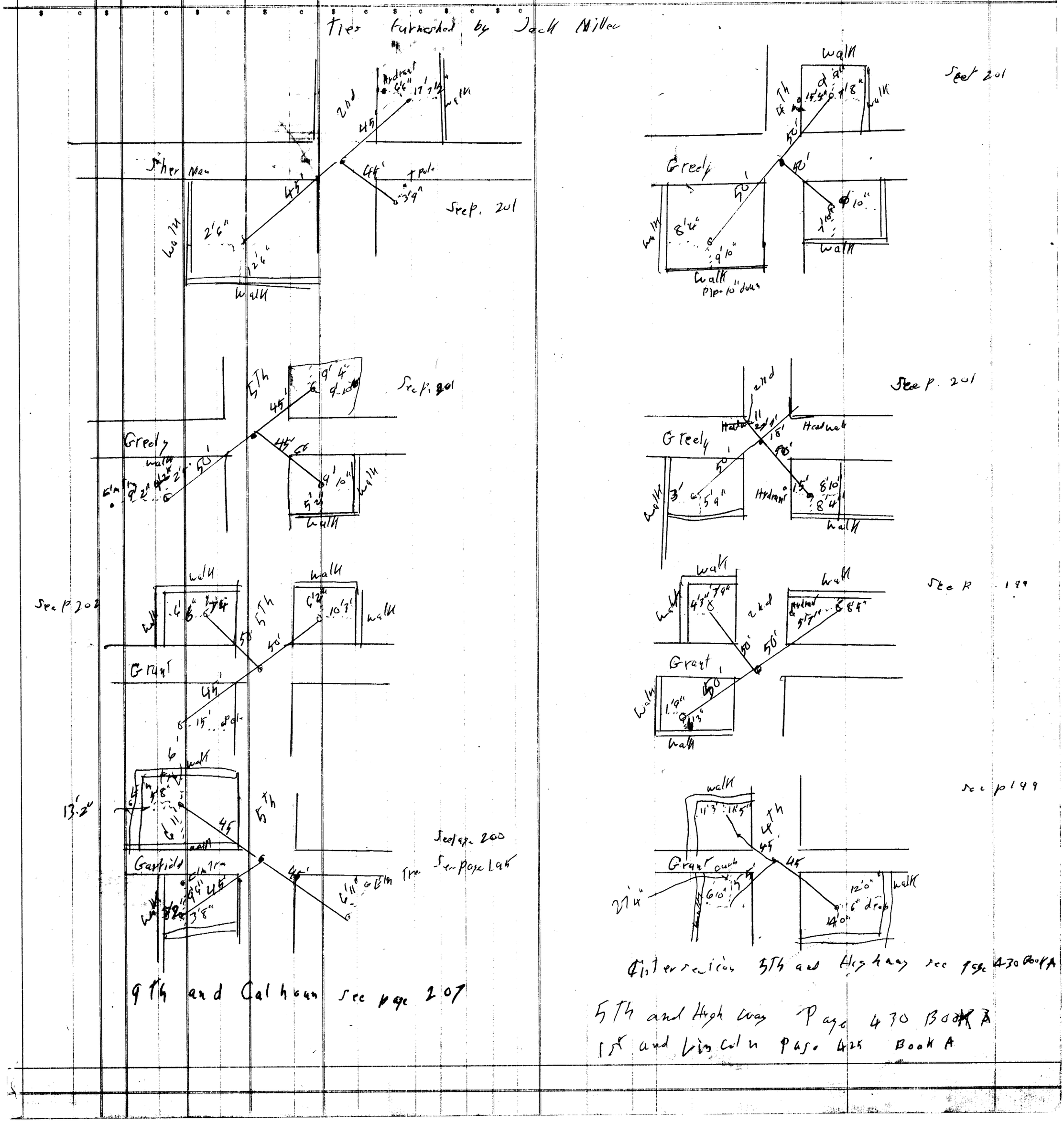

STATE LEVY.	
General Fund	Mills
Sinking "	"
School "	"
University "	"
Ins. Hosp. "	"
"	"
Total	Mills

Tax List for the Year 19

IN WHOSE NAME ASSESSED	REAL PROPERTY, LANDS, AND TOWN LOTS						PERSONAL PROPERTY	CONSOLIDATED TAXES		No. of Road Dist.	Labor Tax		DISTRICT SCHOOL TAXES		
	Description	Sec. or Lot	Tn. or Blk.	Rng.	Acres	Value	Value	State	County				No. of Dist.	District Tax	Bond Tax
						$	$	$ c	$ c		$	$ c			

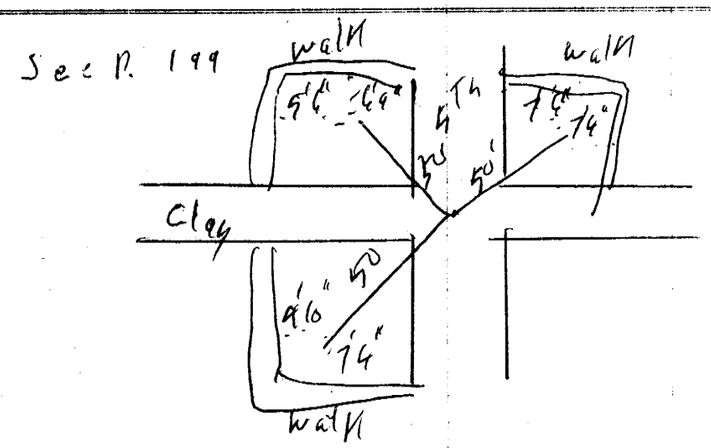

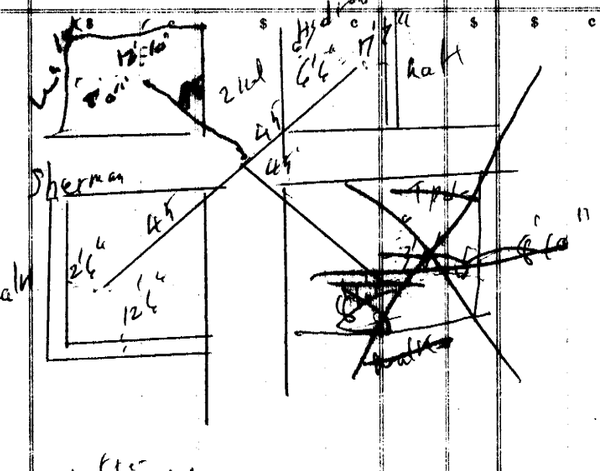

See page 201

May 16 1968
Found pipes NE and SW
Took Ties
at NE: walk E 11'6"
walk N 18'2"
From SW:
walk S 3'2"
walk W 7'7"

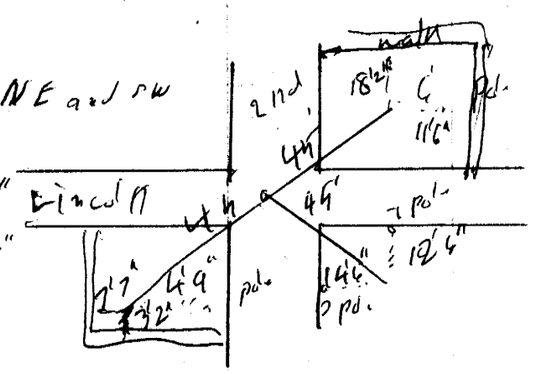

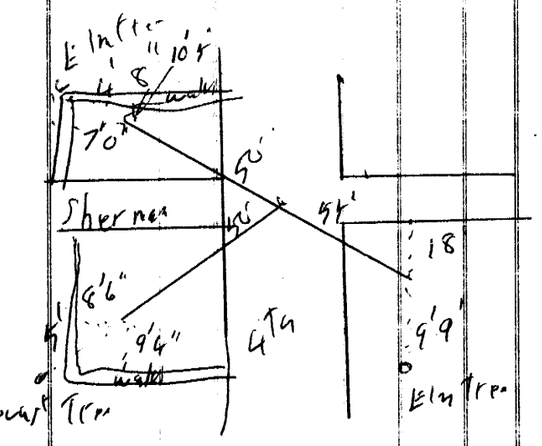

See page 202

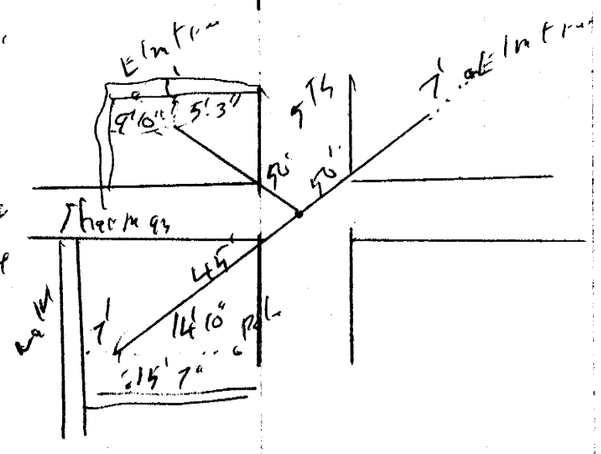

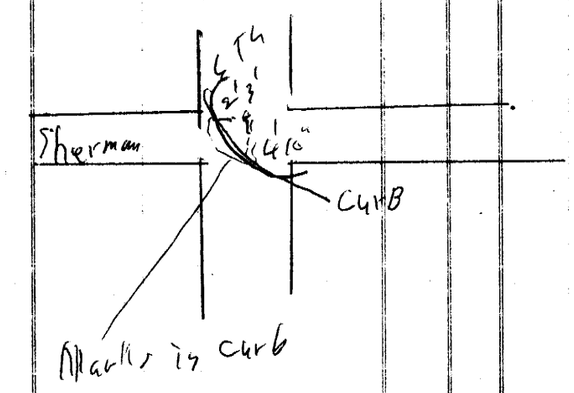

May 10 1968
Found markers Took Ties
Power pole SE 43.0
" " NW 23.6
" " SW 38.8
Fire hydrant N 9.0

Oct 5 1966
For Trench
Block 34 Original Town

Looked for Ties at 5 and Clay Found Ties Nwood NE
Measured E 6'10.4' and Located West of city property
Measured E 6'10.4' from rod at intersection 5th and Broadway
Located End of line N and S by measuring from 4 street
Drove pipes at Both E end of line
From S End walk S 3.2'
Maple tree S 8.6'
P Pole NE 44.0'
SE cor house NW 32.6'
From N pip. P Pole NE 39.9
P pole NW 103.0'
Drove rod on Clay St for E side 7th St.
P pole SE 72.0'
Elm Tree SW 24.1'
T Pole SW 82.0'
Notch in Bridge for W side 7th
E End Bridge E 4.1' Orville D. Hom
W End Bridge W 13.3' 6-5-104

COUNTY LEVY.

General Fund	.....	Mills
Sinking "	.....	"
Road "	.....	"
Bridge "	.....	"
Reg. B'd "	.....	"
..... "	.....	"
..... "	.....	"
..... "	.....	"
Total...	.....	Mills

.....County, Nebraska.

Precinct Tax	Poll Tax	City or Village Tax		Total Tax	Delinquent Taxes for								County Treasurer's Entry of Payment of Taxes				
												Advertising Fees	No. of Receipt	Date	By Whom Paid	P. O. Address	Here Write the Word "Paid"
$ c	$	c	$ c	$ c	$	c	$	c	$	c	$	c					

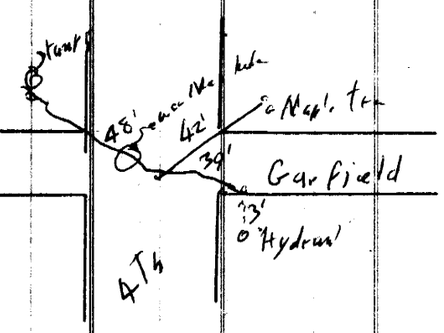

Oct 22 1964 For Louis Schweppe in Block 6 Graff and Elsworth Add to Tecumseh
Looked for Miller's ties at 4 and Garfield but found nothing. Looked at 4th and Greely. Found no pipes but took distances from walk. Measured N to south side Lot 4 Block 6 Found rods at E and SE cor Lot 3. Adj distances varied 1 foot took rods as correct. Drove rods at the south cor mon Lot 4 and on cont on south side. Took ties as follows
From S W cor Lot 4
p pole W 17.2'
NE cor barn SW 18.7'
SE cor Garage NW 30.4'
From NW cor Lot 4
p pole SW 76.5'
NE cor Garage SW 52.8'
p pole NW 23.0'
From SE cor Lot 4
NE cor house SW 30.2'
SE cor house NW 45.1'
From NE Cor Lot 4
NE cor house SW 72.0'
SE cor house NW 37.9'
From NE cor Lot 3
NE cor house SW 30.5'
SE cor house NE 34.9'
Orville D. Hove
L-S-164

June 15 1964 For Dale Holden in Tract N and W of E½ cor 28-4-11
Found ½ mon N ½ B C n pole E 18.8'
post E 29.3'
Tpole N 37.3'
NE 65.6'
Hydrant S 22.1'

Lay out 11 Lots 70' x 147' drive pipe at cor mon
At SE cor Tract rod
Nail in Bottle cap in 1 pole W 68.1'
½ mon SE 38.4'
At ½ mile Highway W 576.2'

Legal witness of
Orville Hove L-S-164

STATE LEVY.

General Fund ..... Mills
Sinking " ..... "
School " ..... "
University " ..... "
Ins. Hosp. " ..... "
..... " ..... "
Total ..... Mills

Tax List for the Year 19.....

IN WHOSE NAME ASSESSED	REAL PROPERTY, LANDS, AND TOWN LOTS						PERSONAL PROPERTY	CONSOLIDATED TAXES		No. of Road Dist.	Labor Tax		DISTRICT SCHOOL TAXES		
	Description	Sec. or Lot	Tn. or Blk.	Rng.	Acres	Value	Value	State	County				No. of Dist.	District Tax	Bond Tax
						$	$	$ c	$ c		$	$ c			
March 8 1965	Found rod at SW cor of N 1/2 Lot 6						Block	2	Found R.O.W		marker	at	NW cor Lots Block 2		
For Jay Gorton	NW cor house SW 62.5'														
in Block 3 Original Town	Power pole W 71.3'														
Tecumseh	Measured across 12th St and sighted							E side Lot 1 Block 3							
	Found rod on North side Lincoln St and measured across.											sighted	for NE cor Lot 1 Block 3		
	1 Measured south 100' for NE cor							Gorton tract Drove pipe							
	2 Measured south 57' for SE cor							Gorton tract Drove pipe							
	3 From NE cor S 79°40' W						53'	Drove pipe							
	4 From This rod S 23° 16' W						37'	Drove pipe.							
	5 From This rod S 62°40' E						30'	To N edge of Alley. Drove pipe							
	From This pipe E						39.8'	To pipe at SE cor Tract.							
	From No 1	P. Pole W					18.5'								
		SE cor porch N					64.0'								
		P. Pole N.E					55.1'								
	From No 2	P. Pole N.E					41.9'								
		SW cor w porch N					74.4'								
	From No 3	Elm tree S					58.1'								
		N pipe on Gas meter SE					47.7'								
	From No 4	. . . . . SW					16.1'								
		Same Elm tree SW					49.7'								
	From No 5	Same Gas meter SW					36.5'								
		P pole SE					100.0'								
	O. Will D. Hom L-T-104														
March 10 1965	Gorton changed the plan and now obtains the south 57 feet of Lot 1 Block 3														
above continued.	Pulled by No 4 and no 3. Drove pipes at the west corners of tract but took no ties as														
	The corners will be buried out of sight														
March 19 1965	Located rod at NE cor Lot 4 Block 34 : Measured E 297' To NW cor Block 33														
For Tecumseh	Measured E 90' For NE cor proposed park														
in Block 33 Original Town	Located second line from Mark SW cor Block 33														
	Drove pipe at NE cor W 24' Lot 4 Block 33 and SE cor Low														
	From NE cor 2nd Hard maple ENE							49.6'							
	NW cor House SE							99.6'							
	P pole N							33.2'							
	From SE cor W 24' Lot 4														
	P pole							SE 41.2'							
	Hard maple NE							47.2'							
	Spruce tree N							78.8'							
	Chas Kunter							¢							
	O. Will D. Hom L-T-104														

COUNTY LEVY.	
General Fund	Mills
Sinking "	"
Road "	"
Bridge "	"
Reg. B'd "	"
	"
	"
	"
Total	Mills

County, Nebraska.

Precinct Tax	Poll Tax	City or Village Tax		Total Tax	Delinquent Taxes For				Advertising Fees	No. of Receipt	Date	By Whom Paid	P. O. Address	Here Write the Word "Paid"
$ c	$	c	$ c	$ c	$ c	$ c	$ c		$ c					

April 10 1965 At 9th and Broadway found rod to be driven by Jack Miller. Measured to Nail in center of
for Wilburn Bailey intersection and found distance as discribed by Miller. Ties to nail as follows
Lots 2 and 3 Block 31 Power Pole N W 55.9'
Original Town Tecumseh Hydrant NW 72.9
Power Pole SW 41.6'
Street Sign SE 64.3'
Power Pole SE 83.5'
Measured E 181.5 To Bailey west Line Sighted center Broadway. Measured S 66' for Bailey Line
At 9th and Clay Looked for Miller tier but only found The one To N.W. see P 199
Took Pipe at SE end w 24' Lot 4 Block 33 as discribed on a prior page. Measured E 90' for side
Lot 3 Block 31 Drove pipes at W corner Lot 3 and E Corner Lot 2. Tie as follows
From angle iron at SE cor Lot 2
Power Pole E SE 51.0'
Power Pole N 79.3'
Power Pole W 50.7'
From pipe at SW cor Lot 3
Power pole ESE 76.7'
Car port E 1.3
NE cor garage S 17.5'
From pipe at W cor Lot 3
Power pole N 31.2'
Elm Tree NE 11.0
water shut off NW 35.25'
Gas shut off N 39.4'
NW cor house SE 25.1'
From pipe at NE Cor Lot 2
Elm Tree NE 6.4'
NW Cor house E 24.0'
SW Cor house SE 43.0'
Orville D. Hawe L T-164

STATE LEVY.	
General Fund	Mills
Sinking "	"
School "	"
University "	"
Ins. Hosp. "	"
"	"
Total	Mills

Tax List for the Year 19.....

IN WHOSE NAME ASSESSED	REAL PROPERTY, LANDS, AND TOWN LOTS						PERSONAL PROPERTY	CONSOLIDATED TAXES		No. of Road Dist.	Labor Tax		DISTRICT SCHOOL TAXES		
	Description	Sec. or Lot	Tn. or Blk.	Rng.	Acres	Value	Value	State	County				No. of Dist.	District Tax	Bond Tax
						$	$	$ c	$ c		$	$ c			
April 14 1965 For Ralph Smidt in Block 5 Kershaws 1st Add to Tecumseh	Smidt owns the south 27.2' fro to of Lot 7 and all Lot 6 Block 15														
	At 2nd and Grant found Millers pipes N W and SW														
	At 4th and Grant found Tins N.W., SW and S.E.														
	Sighted center Line of Grant St and measured N 49.4' to staple south side Lot 6. Measured N 106.4 To N side Smidt Tract.														
	Found Center Line of 1ST ST and measured E 33' for W side block 5														
	Measured E 124' for E side Lot 6 and 7. Drove rods at Corners														
	At SE cor Lot 3/4" pipe							At N W cor tract 1/2" rod							
	Tel pole SE 24.1'							Elm Tree			N 44.4'				
	Pine Tree W 48.9'							Elm Tree			S 34.8'				
	Power pole S 69.4'							Elm Tree			W 63.2				
	At NE cor Tract 1/2" rod														
	Tel Pole SE 22.6'							At SW cor Lot 6 3/4" pipe							
	Elm Tree S 2.8'							X in head wall			S 28.6'				
	Walnut Tree N 2.8'							Hydrant			S 10.3'				
								power pole			S 19.2'				
								Elm Tree			E 22.7'				
								Elm Tree			NW 7.6				
							Melvin P Phillips	Tod non							
							Orville D. Horn	L-R- 104							
May 11, 1965 For School dist No 32 Tecumseh	Found X at N W cor Lot 3 Block 1							1890 add							
	Found marker at 6th and Sherman										Measured E 24.4' from No 1 drive pipe				
	Drove rod 5' south of X for S side new							Andres tract							
	Oak tree NW 23.3'										NE cor garage SW 60'				
	Shut off Gasmeter SW 10.15'										NE cor Fireplace SW 43'				
	SW cor house E 84.1'										Measured E 286.7' from X in walk				
No 1	Measured N 46' from X drove rod										drive pipe				
	Power pole W 12.8'										Hackberry Tree NW 16.8'				
	Oak Tree SW 32.0'										Measured E 195' from No 2 Drove rod				
	SW cor house E 79.4										SE cor brick wall NW 1.8'				
No 2	Measured N 86' for NW cor Lot 2 Block 1 1890 add drove pipe										Oak Tree W 10.6'				
	Oak Tree NW 32.0'														
	Oak Tree NE 24.0'										Located NE cor Lot 9-28-5-11.				
	Top hydrant SW 28.5'														
	Sighted and measured 1/2 sec Line. Drove rod at center sec 28-5-11										Car in ditch so drive pipe 7' south				
	Power pole NE 25.6'														
	Top hydrant SW 34.3'										Hail is both. caps in Elm Tree E 32.8				
	Water shut off W 61.3'														
	Measured N 413.8' for N side Lot 9-28-5-4 Sighted W										Oak Tree NW 37.4				
	Drove rod at NE cor Lot 3 Block 1 1890 add										Orville D. Horn L-R- 104				
	Drove rod 5' south														
	Elm Tree NW 23.5'														
	NE cor garage NW 35.4'														
	NE cor Fireplace NE 11.7'														

COUNTY LEVY.

General Fund .....Mills
Sinking " ..... "
Road " ..... "
Bridge " ..... "
Reg. B'd " ..... "
..... " ..... "
..... " ..... "
..... " ..... "
Total.....Mills

.....County, Nebraska.

Precinct Tax	Poll Tax	City or Village Tax		Total Tax	Delinquent Taxes For	Advertising Fees	No. of Receipt	Date	By Whom Paid	P. O. Address	Here Write the Word "Paid"
$ c	$ c		$ c	$ c	$ c	$ c					

May 12 1965
For Will Russel
Lot 1-2-3-4 Block 23
Original Town
Tecumseh

Found pipe at SW cor Lot 2 Block 24 Took additional ties as follows
~~NE~~ SW cor building NE 51.0'
Found pipe at SE cor Lot 1 Block 24. Took additional ties as follows
SE cor building NW 38.2' (not ornamental foo)
SE bolt on base Stand NW 10.9'
Measured and sighted west and located SE cor Lot 1 and SW cor Lot 3 Block 23. Drove pipes
From SW cor Lot 3
Power pole SW 33.9'
3" Tree S 65.3'
From SE cor Lot 1
NE cor house SW 34.5'
Elm tree NE 14.0'
Power pole E 70.3'
Located E side 11th and Jackson. Measured W and N from SE Lot 1 block. Drove pipe at NE Lot 1
Power pole NW 86.6'
Power pole SE 84.4'
Power pole NE 105.5'
Sighted E side Lot 1 and divided into 3 Lots. N 2 are 66.3' wide and S one 63.6'
Orville D. Howe L-S-104

June 3 1964
For Brinkman Bros
Lot 5 Block 41 O.T.
Tecumseh

Found rod at NW cor Block 41 Measured N 305' to SW Lot 5 Block 41. Did not look right.
Located center intersection at 4th and Clay. Found millers ties to SW and NW. Rod at center
Located Center intersection at 4th and Clay Found Millers ties to NW and SW.
Sighted Clay St. Cut notch in sidewalk at south side Clay St in front of building on corner of Lot 5. 36" N of building
Measured S 106.5' to south side Berner Lease. Drove Tractor valve at edge walk
SW corner building N 27.1'
Drove 7/4" shaft at south side Lot 5
Power pole SW 20.3'
Power pole SE 87.6'
Power pole W 8.0'

James Perrith
Orville D. Howe
Orville D. Howe L-S-104

Oct 13 1976
For Darrell D Green
Sec 2-4-11

Found stone at SE corner 2-4-11 and Drove pipe at E side stone. Took More Ties as follows; Nail in Bottle cap in Power pole N NE 6.7'; Nail in bottle cap in Power pole E NE 58.4; Nail in bottle cap in corner post NW 5.0'
Nail in Bottle cap in Corner post SW 48.0'
Measured E 1163' to SW cor Green Tract; Thence N 0°48' West 3518'; Thence East 311.5'; Thence South 339' to Section Line; Thence West along section line 315'. Tract contains 2.46 Acres

Lloyd Vrtiska
Orville D. Howe
Orville D. Howe L-S-104

STATE LEVY.

General Fund	Mills
Sinking "	"
School "	"
University "	"
Ins. Hosp. "	"
"	"
Total	Mills

Tax List for the Year 19.....

IN WHOSE NAME ASSESSED	REAL PROPERTY, LANDS, AND TOWN LOTS						PERSONAL PROPERTY	CONSOLIDATED TAXES		No. of Road Dist.	Labor Tax		DISTRICT SCHOOL TAXES		
	Description	Sec. or Lot	Tn. or Blk.	Rng.	Acres	Value	Value	State	County				No. of Dist.	District Tax	Bond Tax
						$	$	$ c	$ c		$	$ c			
June 10 1965 For Mrs Joriphine Grot irregular Tracts in Block 44 on 5th St. and High St.	Found rod at intersection of 5th and Highway Measured N 329' Found rods at 5th and Garfield to N W and SW Sighted cent on 5th St and measured E 49.5 for west side of Tract. Measured E 150' for E side Tract Measured N 100' for north side At NE cor Tract iron rod struck rock so drove wooden stake At SE cor Tract drove rod At NW cor Tract drove rod Power pole W 42.4. Power pole SSW 59.6 At SW cor Tract drove rod Power pole W 75.0' Power pole E 26.8' Drove spike in pavement at ℄ 5th St in line with N side Tract NW cor house SE 20.3' Power pole W 26.0' Fire hydrant W 93.7' O'neill D. How Lot 104												See page 470 Book A Page 195 Title Book		
July 9 1965 For Frank Olmsted Block 13 Original Town, Tecumseh	Olmsted owns The North Half of The west 50 feet of Lot 2 and The East 16 feet of The North Half ~~of The East 16 ft~~ Lot 3 Block 13 Found rods set around Beeths Tract. From Them Located Olmsted's corners and drove pipes From Rod at SE cor Tract SW cor Garage SE 4.8' N.W cor Garage NE 7.5' NW cor House SE 33.5' SE cor House NW. 42.2' From pipe at SW cor. Tract Power Pole E 36.3' N.E cor Garage SW 30.2' SW cor House NE 40.2' From rod at NE cor Tract NE Cor Garage S 6.1' NW cor House SE 19.3' Elm Tree NE 30.7' O'neill D. How Lot 104														
July 12 1965 For Sam Ramsey Lot 1 Block 43 Origin al Town Tecumseh.	Ramsey owns the North 150 feet of Lot 1 Block 43 Found markers at The center of the intersection of 5th and Clay and 5th and Broadway. Measured E 313.5' for the west side Lot 1 Found marker at the Center of intersection of 9th and Clay. Located N side Lot 1. Measured south 150 feet for Ramsey Tract. Measured south 40 feet for the south side Lot 1. Drove rods at all corners except The south east corner of the Ramsey Tract. There made X in concrete drive way. From Rod at NE cor Lot 1 Power Pole NE 33.9 Walk N 0.9' Elm Tree S 32.0' NW cor house SW 34.9														

COUNTY LEVY.	
General Fund	Mills
Sinking "	"
Road "	"
Bridge "	"
Reg. B'd "	"
	"
	"
	"
Total	Mills

County, Nebraska.

Precinct Tax	Poll Tax	City or Village Tax		Total Tax	Delinquent Taxes For	Advertising Fees	No. of Receipt	Date	By Whom Paid	P. O. Address	Here Write the Word "Paid"
$ c	$	c	$ c	$ c	$ c $ c $ c	$ c					
									From SW cor Lot 1		
			From	~~X~~ in	walk				Power Pole	SW	24.5
				NE cor	shed SW 6.4				SW cor Shed	E	23.4
				SE cor	shed NW 29.2				Ash Tree	NE	19.5
				NE cor	concrete Transformer Tower	SE 65.8			From SW cor Ramey Tract		
			From	SE Cor	Lot 1				Ash Tree	S	21.4'
				NE cor	Transformer Tower	SE 35.5'			NE cor Shed	E	27.4'
				SW cor	Power house	E 84.4'			SE cor Shed	NE	8.4
				SE cor	shed	NW 44.5'					
			From	NW cor Lot 1							
				NW cor	house	S 29.9'					
				Power	pole	N 72.9'					
				Power	pole	E 92.6'					

Measured west 172 feet and drove pipe at NW cor Lot 3.
Orville D. Howe L-S-104

July 17 1964 for Clement Skinner in irregular tract in Sec 21 T-11

Found rods at west side of Tract Surveyed for Mrs Graff described at top of opposite page. Measured N 184' and drove rods for North side of this tract.
Orville D. Howe L-S-104

Oct 28 1964 for Campbell Surv. Block 63 original town Tecumseh

Found rods at SW cor Lot 7 Block 62 and at SW cor Lot 6 Block 61
Re set Rod at SE cor Block 62
Measured and sighted W 1 65 and located SE cor Lot 10 Block 63 Measured W 297 feet and located SW cor Lot 6 Block 63. Found rod at SW cor Lot 5 Block 62. Measured 99'
Sighted E side Block 63. Measured W 297 feet and sighted W side Block 63.
Found rod at NW cor Lot 6 exactly at point we located for it

Tel. pole	N 23.5'	Drove 1/4 in pipe at SE cor Lot 10 Block 63	
Pole line	W .9'	P pole	SW 52.1'
W edge NE end Tube	W 62.54	Guy wire pole	SE 46.7'
W edge S End Tube	SW 65.9'	Drove 3/4" pipe at N E cor Lot 10 Block 63	
Drove 1/4" pipe at SW cor Lot 6 Block 63		W. edge manhole cover	E 5.4'
P pole	SE 48.0'	Cor post	NNE 38.0'
Td pole	S 25.1'	Nail in bottle cap in fence post	N 10.35
N Transformer pole	SW 73.5.		

Orville D. Howe L-S-104

STATE LEVY.

General Fund .....Mills
Sinking " ..... "
School " ..... "
University " ..... "
Ins. Hosp. " ..... "
..... " ..... "
Total.....Mills

Tax List for the Year 19.....

Deff's Ex. No. 1
THOS. DUNBAR, Jr.
COURT REPORTER

IN WHOSE NAME ASSESSED	REAL PROPERTY, LANDS, AND TOWN LOTS						PERSONAL PROPERTY	CONSOLIDATED TAXES		No. of Road Dist.	Labor Tax		DISTRICT SCHOOL TAXES		
	Description	Sec. or Lot	Tn. or Blk.	Rng.	Acres	Value	Value	State	County				No. of Dist.	District Tax	Bond Tax
						$	$	$ c	$ c		$	$ c			
March 11 1959	Block 5 Original Town Steerling						for Frank Brightman								

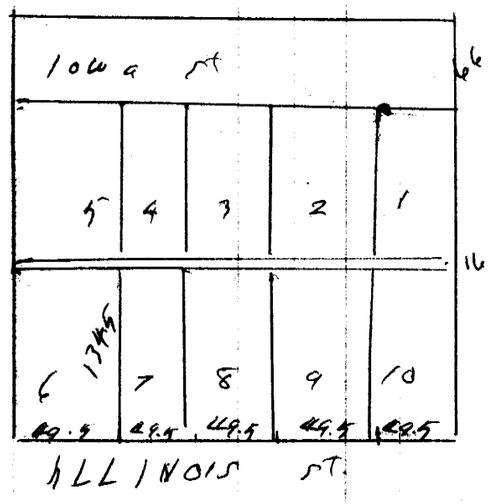

Measured between buildings in block 12
Distance 247.5' as shown in plat
Sighted and Located side of Block 5.
Measured and Located line between
Lots 7 and 8. Measured from south edge
block 5 to north side IOWA ST. Distance 351'.
Made Lots 1 34.4' long. Drove pipes at
end of line.
At N. W. corner Lot 7 Inch pipe
NAIL IN BOTTLE CAP IN power pole W 337'
NAIL IN BOTTLE CAP IN power pole E 52.0'
NW corner garage S.E. .7'
At S.W. corner Lot 7 inch pipe with elbow
NAIL IN BOTTLE CAP IN. power pole SE 17'
water meter SE 14.2'
SW corner foundation house NE 22.5'
Orville D. Hour Surveyor L-S-104

Nov 12 1965 for W.E. Norvell in Block 5 Original Town Tecumseh

Looked for but did not find the pipe driven at the SE cor school grounds. Found rod at center section 28-4-11. Found the E ¼ Sec corner. Sighted to mile line. Found rod on wide North property as described on page 193: Sighted East side 9th St. Drove rods at SW: NW: and NE cor block 5. Block is 333 N and S and 330 E and W.

From NE cor
Power pole E 58.2'
Tel pole SE 72.0'

From NW cor
Power Pole W 76.6'
Oak Tree S 55.3

From SE cor
Top Fire Hydrant SW 38.5'
Power Pole SW 85.0'
SW cor porch E 63.3'
Orville D. Hour Surveyor L-S-104

Jan 11 1966 for Lincoln Telephone and Telegraph Co Lot 6 Block 17 Original Town Tecumseh

The Telephone Company owns the North 82 Feet of Lot 6 Block 17
Found markers at the corners of Post office which is Lots 9 and 10 Block 17
Offset 1' south and sighted and measured the south side of Block 17. Measured N side Block
Offset 4' west and Sighted West side Lot 6 and Located the west corner of Tel property
Measured the East corner from both south and west. Drove ¾" pipes at the corners of
the Telephone Company property

From pipe at N W cor Tract
Power pole W 16'4"
SW cor building NE 22'5"
NW cor Tel office SE 16'9"

From SW cor Tract
SW Cor Tel office NE 1'9"
NW Cor Hotel S 8'7"
Oak Tree NW 23'7"

From SE cor Tract
NE cor Hotel W 38'4"
SE Cor Tel office W 26'4"
S Face Garage S 132'
W Wall Garage E 10"
Orville D. Hour

From NE cor Tract
Tel pole SE 7"
SE Cor Building NW 21'10"
NE cor Tel office S 7'2"
L-S-104

COUNTY LEVY.	
General Fund	Mills
Sinking "	"
Road "	"
Bridge "	"
Reg. B'd "	"
	"
	"
	"
Total	Mills

County, Nebraska.

Precinct Tax	Poll Tax	City or Village Tax		Total Tax	Delinquent Taxes For	Advertising Fees	No. of Receipt	Date	By Whom Paid	P. O. Address	Here Write the Word "Paid"
$ c	$ c	$ c		$ c	$ c	$ c					
Feb 4	1966		Block 10 Mann's Add To Sterling for St. Johns Lutheran Church Located E half Block by taking sid. walks for Guide walks 69 ft apart. Drove pipe at SW, NW, and NE corners From SW corner Bass wood Tree SE 14.8' Chinese Elm Tree NE 24.6' Ash Tree SW 13.8' From NW corner Tree W 37.6 Power Pole SW 43.5' Ash Tree N 54.7 O'neill D. Hour L-S-104 At NE Cor Notch in walk E 0.5'						
March 11	1966		Block 16 Hershalls 2nd Add for Lavern Bartels Bartels buys the west 53 feet of Lots 5 and 6 Block 16 At 2nd and Greely found Miller pipes SW and SE Pipe to SW is 3' E of walk and 5'9" N of walk At 2nd and Sherman found Miller pipes NE and SW Pipe to SE is 8'4" N and 8'10" W of walk Failed to find Miller ties at 4 and Greely and 5th and Greely Found X and spike at 5th and Greely intersection T pole NE 44 feet T pole SE 42.9 feet T pole SW 24.0 feet Sighted center line of Greely and measured W from center intersection of 2nd and Greely a distance of 153.5' to Bartles E line. Measured W 53' for Bartles W line. Turned 90° angle to N and measured 49.5' for SE cor Tract. Cut X in walk. Measured N 158.4' for Bartles NE cor nr. Drove pipe SW cor house NE 73.7' P pole W 56.5 From X in walk SW cor. Garage NE 28.6' Locust Tree NW 12.7' O'neill D. Hour L-S-104						
April 21	1966		Lot M Block 41 original Town Tecumseh for Ernest Lints Found rod at SE cor Block 61 but did not find one at NE Block 61 Found rod at NE Block 43 Found rods at E 4th St. Measured and sighted west 478.5' to NE cor Block 41 Measured and sighted south 146' and 100' for the East corner Lot M. Measured and sighted W at 125' for West side Lints Tract Drove pipes at corners At NE cor tract drove pipe 2' west of true corner NE cor building S 9.8' SE Cor building NW 28.3' Power pole NE 28.6' At SE cor tract drove pipe 2' West of true corner SE cor building N 2.2' P cor pole E 75.3' Maple tree S 40.3' Power pole W 39.1' At SW cor tract Power pole W SW 34.8' SW cor building E 56.1' NW cor building NE 66.1' At N W cor Tract NW cor building E 57.6' SE Cor building N 41.6' Power Pole N 37.2' Lot M consists of a tract 44' X 254' with a 10' alley on N and W sides						
									O'neill D. Hour	L-S-104	

STATE LEVY.

General Fund .....Mills
Sinking " ..... "
School " ..... "
University " ..... "
Ins. Hosp. " ..... "
..... " ..... "
Total.....Mills

Tax List for the Year 19.....

IN WHOSE NAME ASSESSED	REAL PROPERTY, LANDS, AND TOWN LOTS						PERSONAL PROPERTY	CONSOLIDATED TAXES		No. of Road Dist.	Labor Tax		DISTRICT SCHOOL TAXES		
	Description	Sec. or Lot	Tn. or Blk.	Rng.	Acres	Value	Value	State	County				No. of Dist.	District Tax	Bond Tax
						$	$	$ c	$ c		$	$ c			
May 3 1966 for Nellie M Noble Lot 1 Block 32 Original town Tecumseh	Located N 1/2 Lot 1 Block 32 Sighted & 9th St and measured Measured S 99' Turned 90° W and Measured W 66' Drove pipe at at NE cor Ash tree W 10.0' At NW cor Oak tree S 25.9' NW cor house SE 28.9' Walnut Tree E 16.9						Found Marker at center Found for NW and SW at S from intersection 66' for pos S edge N 1/2 Lot 1 measured 49.5' for for wedge Lot 1 cor house N 1/2 Lot 1 At SW cor Power pole N 13.2' walnut tree S 38.5' NW cor house SE 54.2' At SE cor 9 Power Pole NE 29.4' SE cor house N 57.5' NE cor house S 45.1'		intersection 9th and Clay NE edge Lot 1 wedge 9th			9 and Broadway		
	Oville D. Hom L S-104														
June 1 1966 for Sullivans W 63' of Lot 1 Block 2 Kirkenshaw 1 Add to Tecumseh	At 4th and Sherman found rods NW and SW At 4th and Grant found rods all direction At 4th and Grant found rods NW and NE At 4th and Sherman found rods SW See page 214 At 6th and Sherman found pos at center intersection Sighted and measured S Sherman . Measured E from 4th and Grant. Located Sullivan Tract and drove pipes at corners From SE cor tract. Elm tree WNW 32.6 SW cor house NE 44.0' Hackberry Tree ENE 31.0' From N E Corner Tract N. W. Cor house SE 37.9' Hackberry tree NE 6.4' Elm Tree S 46.3'						From SW cor tract. Power pole W 15.2' SE cor garage SW 36.2' Oak Tree SE 48.0' From NW cor tract set rod 0.2' E of true cor. Power Pole NW 26.2' NE cor house W 35.8' Elm tree SE 70.8' Wayne Phillips rod meas Oville D. Hom L-S 104							

COUNTY LEVY.	
General Fund	Mills
Sinking "	"
Road "	"
Bridge "	"
Reg. B'd "	"
	"
	"
	"
Total	Mills

County, Nebraska.

Precinct Tax	Poll Tax	City or Village Tax		Total Tax	Delinquent Taxes For	Advertising Fees	No. of Receipt	Date	By Whom Paid	P. O. Address	Here Write the Word "Paid"
$ c	$ c		$ c	$ c	$ c	$ c					

June 7 1966
For Dale Holden
in Block 3
Original Town
Tecumseh.

Found rods at The East corners of Lot 1 Block 23. Started to sight The 4 Line of 11Th street but it did not Look right so worked from The east. Discovered 11Th st. runs just far ~~East~~ West so rods are correct.

Found rods at The west corners of The south ½ Lot 6 Block 2. Measured N 95' but This also was wrong. Found rod at NW Cor Gorton Tract described as Page 198. This was set from half section Line so took it as correct. Drove rod at NE cor Lot 1 Block 3.

Ced or Tree NW 19.0'
Power Pole SE 54.6'
N.E. cor house SW 14.3'

Found rod on top of hill 33ft West of Line

Found Rod at SE cor Lot 1 Block 3
Power Pole SE 99.1'
Gas Meter SW 51.6'

sighted N side of Block 3 and drove rods at NWest corner Lot

Found rod at E corner Lot 8 Block 2 From them Located E corner Lot 2 and drove pipes

From NE cor Power pole N 6 rod
NE cor drain SW 68.0'

Measured and sighted South from Above and Located E corner Lot 10 Block 2

From SE cor
Power pole NE 112.9'
Power pole SE 33.4'

From SE cor
Power pole NE 32.0'
Power Pole N 71.6'
Power pole S 45.6'

Measured S 157' from NW cor block

Measured and sighted S side of Block 3. Drove pipes at corner of Lots. No Ties.

Orville D. Howe L-S-164

July 26 1966
For Archie McDaniels
N½ Block 4
Original Town
Tecumseh

Found rods marking NE NW and SW corner Block 5 and also Those in Block 3 discribed above

Used Block 5 to Locate The corners west of the ditch and Block 3 East of The ditch. Drove rods at The ~~correct~~ corner of Lot 5 and The East corner of Lot 1. Also drove rods on both side of ditch on Line but not any measured distance

From NW cor on Lot 5 found 1' N of catalpa tree on ~~line~~ corner

From rod.
Fire hydrant N.E 6.1'
Power Pole W 40.3'
Tel pole N 63.7'

From SW cor Lot 6
Elm Tree SW 25.3'
Power Pole W 48.4'
Cor post SW 46.2'

From SE cor Lot 1
Power pole E 77.9'
Cor post S 7.0'
Power Pole NE 110.0'

From NE Cor Lot 1
Power Pole SE 117.7'
Power Pole E 85.6'

Melvin Phillips Rodman
Orville D Howe Surveyor
L-S-104

STATE LEVY.	
General Fund	Mills
Sinking "	"
School "	"
University "	"
Ins. Hosp. "	"
"	"
Total	Mills

Tax List for the Year 19

IN WHOSE NAME ASSESSED	REAL PROPERTY, LANDS, AND TOWN LOTS						PERSONAL PROPERTY	CONSOLIDATED TAXES		No. of Road Dist.	Labor Tax		DISTRICT SCHOOL TAXES		
	Description	Sec. or Lot	Tn. or Blk.	Rng.	Acres	Value	Value	State	County				No. of Dist.	District Tax	Bond Tax
						$	$	$ c	$ c		$	$ c			
May 11 1966	Found rod at SW cor Lot 6 Block 73							Took additional tiers as follows							
For Johnson County	NE End B ridge Barrister						W	58.4'							
School dist No 72	SE Cor house						E	44.3'							
Sept 22 1966	Drove nail at center intersection of 9th and Clay														
For Ruth Rademacher	Found rod at NE cor Lot 1 Block							43'							
Lots 6 and 7 Block 73	Sighted and so located South Corner Lots 6 and 7 Block 73														
Original Town, Tecumseh	Measured E 132' from rod at SW cor Lot 6 Found Rod 4.4' too far South but Right Earth														
	Drove rods at corner Lot 7 and N corner Lot 6														
	From NE Lot 7								From SE 7						
	NW cor Swimming Pool fence						SE	17.9'	Box elder tree					~~SW~~ E	9.2'
	Power Pole						SW	44'	Power Pole					SW	33.7'
	Hard Maple tree						N	50.3'	SW cor Pool Fence					N	72.2'
	From NW cor Lot 6								SE cor House					NW	65.3'
	Power Pole						W	11.6'							
	NE cor Rest House						SW	22.0'							
	NW cor Rest House						SW	33.5							
									Wayne MC Cay Redman						
									Orville D Hom Surveyor L-S-104						
Sept 23 1966	Took marks at center intersections 9th and Clay and 9th and Broadway														
For Dallas Schroeder	Schroeder owns N 66 1/3' of Lot 10 and E 1/3 Lot 9 Block 21														
Lots 9 and 10 Block 21	Measured N 189 2/3 feet to south side Shroeder Tract														
Original Town Tecumseh	Measured N 63 1/3 feet to N side Lots														
	Measured W 49.5 feet from E 9th st to E side Lot 10														
	Measured W 99 feet to W side Tract														
	Drove pipes at corners														
	From NW cor Tract								From NE cor Lot 10						
	Power Pole						E	1.5'	Power pole			E	27.1'		
	SW cor Porch						NE	48.4'	NE cor House			SW	16.1'		
	NW cor Porch						SE	66.4'	SE cor Cement Wall			N	16.3'		
	From SW cor Tract								From SE cor Tract						
	SW cor Porch						NE	65.6'	SE cor cement Platform			N	12.1'		
	Hackberry tree						S	20.3'	NE cor Garage			S	36.4'		
	Elm tree						E	24.7'	Power Pole			SE	35.5'		
									Orville D Hom surveyor L-S-104						

COUNTY LEVY.	
General Fund	Mills
Sinking "	"
Road "	"
Bridge "	"
Reg. B'd "	"
	"
	"
	"
Total	Mills

County, Nebraska.

Precinct Tax	Poll Tax	City or Village Tax		Total Tax	Delinquent Taxes For	Advertising Fees	No. of Receipt	Date	By Whom Paid	P. O. Address	Here Write the Word "Paid"
$ c	$	$ c	$ c	$ c	$ c	$ c					
Oct 24 1966 For Lane and Lacy Block 1 Paris Addition to Tecumseh			Located Section frontier at intersection of 1st and Highway! Page 126 Found state Fence to be off. Measured N 232' to NW cor Lot 12 Drove pipe. Measured E 300' to NE corlot 2 Drove pipe. Edge walk N 32.4' P Pole SE 22.6' Measured S 16.6' for N side proposed Extention of Washington Street Measured S 16' for S side proposed Extention Washington Street Drove pipes Located West end of Proposed Extention Washington Street on 1st Street Drove pipes. Drove pipes every 75' along N side Lot 6 and south side Lot 5 At S west Cor 5 State Fence post E 1.4' State post S 2.2' Orville D. Hove L-S-104						
Feb 3 1967 For Wm Goldsberry Lots 7-8 Block 32 Original town Tecumseh			Goldsberry owns the East ½ of Lot 7 and the West ½ Lot 8 Block 32 Found marks at the center of the intersection of 9th and Clay and 9th and Broadway Found pipe at SE cor Lot 7 Block 33. Sighted between marks and measured W 214.5' to E W 82.5' to West side Tract. Drove pipes at corners (side) Goldsberry Tract. Measured From SE cor Tract SE cor Porch N.W 30.6' Ash Tree SW 32.9' Walk W 34.3' From SW cor tract SW. cor. Porch NE 40.4' walk E 44.5' SE cor house N 31.8' Walk W 25.9' From NW cor Tract power Pole E 2.8' NE cor house SW 54.7' From NE cor Tract SE cor Garage NW 50.6' Orville D. Hove L-S-104						
April 29 1967 For Bernard Sullivan in irregular Tracts in Sec 21-5-4 on 5th and High St			Found rods at the corner of the Tracts described on page 200. Measured North 100' and drove steel posts From here North 85' and drove steel posts From Northwest corner of North Tract corner post NW 44.9' Power pole W 81.4' From Northwest corner South Tract power pole W 76.0' South Gate post W 92.0' Pat Sullivan Chain man Orville D. Hove L-S-104						
May 2 1967 For Tecumseh Methodist Church Block 17-10			South 115' Lot 6 Block 10 and Lot 7 Block 10 original town Found Miller Ties at 4th and Jackson and 4th and Grant and Markers on west side Lot 9 Block 17 Drove pipes at corners From SW Lot 6 Walk south 1.6' Walk west 2.1' From SE Lot 6 Walk south 1.2' Tree NE 5.0' From SE Lot 7 walk S 1.0' walk E 10.0' From NE 7 From corner E 1.8 From NW 7 Tree S 1.8' Power pole W 6.2' NE cor Methodist Tract. New Tree NW cor Methodist Tract walk west 2.3' From NE Lot 3 Block 17 walk N 4.1' N W cor house SE 25.8' From SE Lot 3 Block 17 Power Pole S 16.0' Power Pole NE 4.1' Driveway South 10.5' Lloyd Virtikes Chain Man Orville D. Hove L-S-104						

STATE LEVY.

General Fund	Mills
Sinking "	"
School "	"
University "	"
Ins. Hosp. "	"
"	"
Total	Mills

Tax List for the Year 19

IN WHOSE NAME ASSESSED	REAL PROPERTY, LANDS, AND TOWN LOTS						PERSONAL PROPERTY	CONSOLIDATED TAXES		No. of Road Dist.	Labor Tax		DISTRICT SCHOOL TAXES		
	Description	Sec. or Lot	Tn. or Blk.	Rng.	Acres	Value	Value	State	County				No. of Dist.	District Tax	Bond Tax
						$	$	$ c	$ c		$	$ c			
May 8 1967 For Roy Farris N ½ Lots Block 10 Kershaw's First Addition To Tecumseh	Found marker at intersection of 6th and Measured south 59.4' To south side Farris West side 6th. Drove pipes at Corners From NE cor Ash Tree S 8.5' Walk E 2.1' NE corner house SW 27.6' From SE Cor. Walk E 2.1' Walk S 3.3' SE cor house NW 23.4						From SW corner	Sherman Measured south Tract. Nonpayment 16' From walk west Power Pole Ash Tree From NW Corner Power pole N 200' Elm Tree E 26.6' Walk 16.1' Orville D. Hour			S 623.7' side Alley. E 137' to S 34.7' E 37.4'		To North side Lot 10	
May 8 1967 Lots 1-2-3 Block 4 Graff and Ely's north Add To Tecumseh For Vern Stephens and Armen Mandery	Stephens has the North Half of Lots 1-2-3 Mandery The South Half Land for an Alley and for the Highway has been Taken out the North Half Stephens share is 74.5' Mandery has 87.5' Drove pipes at Corners. From SE cor Stephens Tract SE cor house NW 54.5' NE cor house SW 51.6' From SE cor Lot 1 Power pole SE 30.0 Walk N 31.6' Walk E 1.2'						From SW Lot 3 Power pole E 38.5' Hackberry Tree W 4.5' From SW Stephens Tract Walnut Tree SW 4.2' SW corner shed N 2.1' Orville D. Hour						From NW Stephens Tract Tree SE 2.3' Shed S. 3.0' From NE cor Stephens Tract ~~Elm Tree S 3.7'~~ Sidewalk E 2.4' NE cor house SW 8.1.5' Lot 1 64		
May 9 1967 For John Belt et All E ½ Block 2 Nunn's Add To Sterling	Found pipe at the NW cor Block 8 and NE Block 7 Nunn Add. and at The NW cor Sec 26-6-9 Lots Should Be 140' E and W but Alley is closed so Made Lots 145' Drove pipes at SE cor Lot 7-6-5-4-3-2 and at S W cor same Lots. From NW cor Block 8 Tel Fire Hydrant N 6.1' NW cor House SE 21.0' From NE cor Block 7 Oak Tree W 14.0' NE cor house SW 50.0' Measured W 216.7' From E cor						From SE Lot 2 Block 2 NE cor building W 31.6' South Face R.R. Water N 89.2' From SE cor Lot 7 Power pole SE 19.8 Nail in catalpa Tree W 2.6'						From SW cor Lot 7 Block 2 Power pole SW 17.6' Ash Tree SW 4.7 At NW Lot 2 Block 2 X in pavement SE cor Filling Station SW 9.3' NE cor Filling Station NW 3.4		
	Drove hole at NW Block 8						Hydrant has been moved: Now N 8.5'	Danny Reed Chainman Orville D. Hour L-P-1 64							

COUNTY LEVY.	
General Fund	Mills
Sinking "	"
Road "	"
Bridge "	"
Reg. B'd "	"
"	"
"	"
"	"
Total	Mills

County, Nebraska.

Precinct Tax	Poll Tax	City or Village Tax		Total Tax	Delinquent Taxes For			Advertising Fees	No. of Receipt	Date	By Whom Paid	P. O. Address	Here Write the Word "Paid"
$ c	$	$ c	$ c	$ c	$ c	$ c	$ c	$ c					
May 20 1967 For Harry Ruby Lot 2 Block 34 Original Town Tecumseh					Found marks at the intersection of 5th and Broadway and 4th and Broadway. At 5th and Clay Sts Found Millers tags NE, NW, SW: Located center intersection and drove nail in bottle cap. Sighted center line 5th and Broadway. Measured East and Located Lot 1. Drove pipes at corners.								
					From SE corner		From SW corner				From NW corner		From NE corner
					Ash tree	W 23.4'	Power pole	SSE 36.4'			NE corner house	S 12.1'	NE corner Porch SW 23.5'
					Power pole	SW 37.4'	Hackberry Tree	NNE 15.4'			Walk	W 12.0'	NW corner Porch SE 26.5'
					NE corner Garage	SE 28.5	Power Pole	W 30.3'			Wall	N 29.0'	2" oak Tree NW 18.6'
											C. O. Bergman		rodman
											Orville D. Howe		L-S-104
Dec 5 1967 For Orville Howe N½ Lot 1 N½ E 16' Lot 2 Block 13 Original Town Tecumseh					Found X in walk at SE cor Block 13 Measured N 284.4 to SE cor Tract: N 78.5 to NE cor Lot 1 Found pipe at NE cor Deveaux Tract. Measured E 66' to N W cor Tract: E 82' to NE cor Lot 1 Drove pipes at corners Tract.								
					From SW cor Tract.		At NW cor Tract found pipe				From NE cor Tract		
					NW cor house	SE 33.2'	From SE cor Tract				NE cor house	SW 28.6'	
					SE cor house	N 48.4'	NW cor house	SW 42.0'			Power Pole	SE 59.2'	
					Power pole	W 31.1'	SE cor house	NW 48.0'			Power Pole	NE 83.7'	
							Power pole	NE 39.6'					
											Lloyd Urtirtz		rodman
											Orville D. Howe		L-S-104
April 2 1968 For Herbert Dean E½ Lots 9-10 Block 7 Kershaw 1st Addition To Tecumseh.					Started from center intersection at end and Grant and 4th and Grant as described on Page 196. and from NE cor Lot 1 Above Located corners tract and drove pipes.								
					From NW corner		From SE cor Tract						
					Power Pole	N 29.2'	Power pole	E 14.7'					
					NW corner house	SE 37.0'	Water shutoff	SW 7.1'					
					From SW cor Tract		From NE corner Tract						
					NE corner house	SW 41.4'	Drive way	E 0.0'					
					NE corner C platform	SW 48.5	Power Pole	NE 32.7'					
							NE corner house	SW 36.2'					
							NW corner house	SE 32.4					
							Orville D. Howe	L-S-104					
Sept 30 1968 For Sam Ramsey Lots 4-5 Block 34 Original Town Tecumseh.					Ramsey owns The south 66' of Lot 5 and The south 75' of The west 42' of Lot 4. Found rod at The intersection of 5th and Broadway and The SE corner Lot 2 Blk 34. Measured South from 5th and Broadway and west from SE Lot 2. So Located Ramsey Tract and drove pipes at corners.								
					From NW corner Tract:		From NW corner of S 75' of W 42' Lot 4				steel post		
					SW corner house	NE 14.15'	NE corner house	SW 36.5'					
					NW corner house	SE 16.0'	SE corner house	W 30.8'					
					From NE corner 66' Tract of Lot 5		From NE corner S 75' of W 42' Lot 4				steel post		
					SE corner house	NW 33.1'	Power pole	SE 24.3'					
					NE corner house	SE 26.5	NE corner Garage	SW 18.6'					
					From SE cor W 42' Lot 4:		power pole	SE 24.4'	SE corner Garage	N 35.0'			
											Orville D. Howe	L-S-104	

STATE LEVY.	
General Fund	Mills
Sinking "	"
School "	"
University "	"
Ins. Hosp. "	"
"	"
Total	Mills

Tax List for the Year 19

IN WHOSE NAME ASSESSED	REAL PROPERTY, LANDS, AND TOWN LOTS						PERSONAL PROPERTY	CONSOLIDATED TAXES		No. of Road Dist.	Labor Tax		DISTRICT SCHOOL TAXES		
	Description	Sec. or Lot	Tn. or Blk.	Rng.	Acres	Value	Value	State	County				No. of Dist.	District Tax	Bond Tax
						$	$	$ c	$ c		$	$ c			
July 9 1962 Block 17 Cook Nebraska for Ivy Closed															
Found pipes at SE cor block 17. At SW cor block 16 and SE cor block 20															
Measured W 305' from SE cor block 17 and drove pipe at SE cor ~~block~~ lot 1															
Located NE cor block 17															
Measured W 84' and drove pipe															
Measured W 46' and drove pipe															
Measured W 305' from cor block and drove pipe for NE cor Lot 8															
Measured W 55' and drove wood stake for NW cor block 17															
Located SE cor ~~block~~ Lot 14 and drove wood stake															
Located SE cor Lot 8 and drove pipe															
From N W cor block 17															
Cor house SE 27.4'															
Walk S 21.6'															
Elm tree NE 31.7'															
From NE cor Lot 8															
Elm tree SE 20.4'															
Cor house SW 24.15'															
Cor house SE 16.6'															
130' W of NE Cor Block 17															
Cor house SE 21.4'															
Cor house SW 24.3'															
Walk W 2.6'															
84' W of NE Cor Block 17															
Cor house SW 17.1'															
Cor house SE 34.6'															
Elm tree NE 7.6'															
NE cor Block 17															
Cor house SW 43.2'															
Elm tree W 32.4'															
Fire hydrant N 45.65'															
SE cor Lot 14															
Elm tree E 5.2'															
Power pole SE 18.4'															
Tel pole E 53.2'															
SE cor Lot 8															
Power pole SW 25.8'															
Power pole SE 61.8'															
Cor house NW. 66.8'															
Oswald D. Horn Surveyor.															

COUNTY LEVY.

General Fund	.....	Mills
Sinking "	.....	"
Road "	.....	"
Bridge "	.....	"
Reg. B'd "	.....	"
..... "	.....	"
..... "	.....	"
..... "	.....	"
Total...	....	Mills

.....County, Nebraska.

Precinct Tax	Poll Tax	City or Village Tax		Total Tax	Delinquent Taxes For				Advertising Fees	No. of Receipt	Date	By Whom Paid	P. O. Address	Here Write the Word "Paid"
$ c	$	$ c	$ c	$ c	$ c	$ c	$ c	$ c	$ c					

April 8 1963 in Tomer's Subdivision of Cook for John Effren.
As noted by L. A Varner in 1904 The corners do not seem To Jibe with each other.
Used Those That seemed To cause least confusion

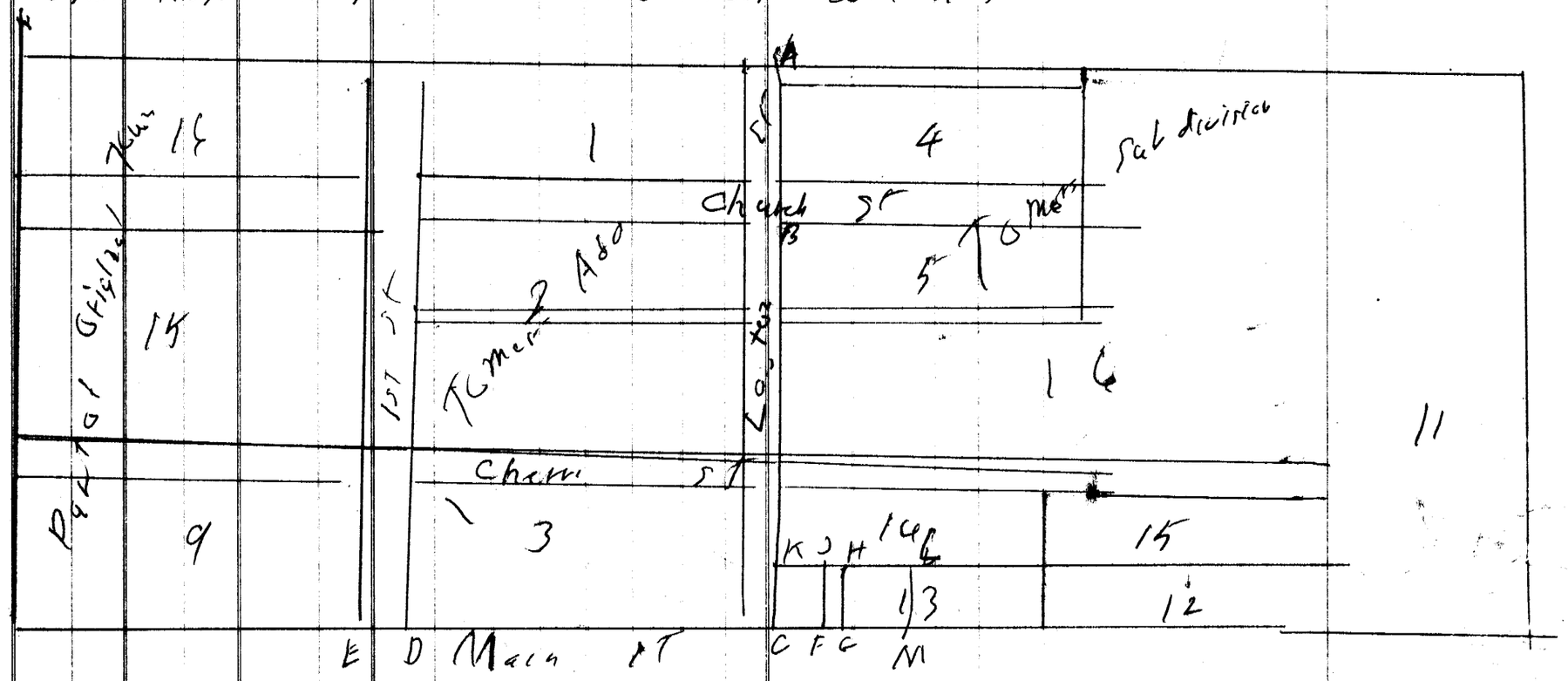

Found pipe at A and B
sighted to Main St but missed tied at C 4' E

Found pipe at E
Measured 70' E found pipe at D
Measured E 470 FT and hit pipe exactly
Took pipe at C as correct
Measured E 112.5 To G drive pipe
Turn 90° Angle and measured N 130' to K
Measured E 112.5 drive pipe at H
J-H 48' Drive pipe
G-K 48' pipe
H-L 212.5 pipe
G-M 212.5 pipe

At M power pole SW 7.4'
SW cor house NE 42.1'
Hydrant SW 30.2'
At K power pole W 64.7'
NW cor Garage S 45.7'
Power pole E 63.4'
At F cor house NW 33.9'
Elm Tree W 32.4'
Hydrant W 75.2'

at A N cor NE base Stand pipe S 20.2'
E cor NW base " " SW 76.7'
Cor post W 3.0'
B Elm Tree W 4.4'
NW cor house SE 43.2'
Power pole NNE 57.1'
E 0.6' Step to walk
70' E To walk
D Walk S 0.7'
Hydrant S 9.6'
NE cor base Light pole SE 11.0'
C Nail in bottle cap in Elm Tree SW 9.9'
Hydrant W 11.4
Cor house NE 28.8'
G Elm Tree SW 8.1'
cor house E 42.7
H cor barn NE 31.4
Cor Garage NW 47.6
Power pole W 46.4'
J Power pole N 1.2'
L Power pole E 13.9'
SE cor chicken coop SW 39.0'
NW cor house SE 82.9'

Small Hum Surveyor

Lynd Ver Tecke Rod man

STATE LEVY.

General Fund .....Mills
Sinking " ..... "
School " ..... "
University " ..... "
Ins. Hosp. " ..... "
..... " ..... "
Total.....Mills

Tax List for the Year 19.....

IN WHOSE NAME ASSESSED	REAL PROPERTY, LANDS, AND TOWN LOTS						PERSONAL PROPERTY	CONSOLIDATED TAXES		No. of Road Dist.	Labor Tax		DISTRICT SCHOOL TAXES		
	Description	Sec. or Lot	Tn. or Blk.	Rng.	Acres	Value	Value	State	County				No. of Dist.	District Tax	Bond Tax
						$	$	$ c	$ c		$	$ c			
May 20 1963 for Mrs Paul Naeve in Block 9 original Town of Cook, Nebr.															
Took Pipe at S E cor Block 9 and Measured N 280' for NE cor Block 9.															
Took Pipe at SW cor Block 16 and Measured E 410' for west side 1st ST.															
Sighted from SE cor Block 9 to Point Just measured and so Located NE cor Block 9															
Located corner of Lots B, 14 and 13 and The N corner of Lots A, 1, 2, 3.															
At N W cor Lot 3 found Pipe															
Nail in Bottle cap in Power pole N 10.2'															
Nail in Bottle cap in Power Pole NE 21.4'															
N W cor house SE 31.7'															
At NE cor Lot 3 Drove pipe															
corner of house S 19.5'															
Nail in Bottle cap in Power Pole NW 44.7'															
Nail in Bottle cap in Power Pole NE 51.0'															
At SW Cor Lot 13 Drove Pipe															
Nail in Bottle Cap in Power pole E 47.55'															
Nail in Bottle Cap in Power Pole W 40.6'															
Corner house S 39.2'															
At SE Cor Lot 13 Drove Pipe															
Nail in Bottle cap in Power pole W 2.2'															
N E corner shed SE 32.8'															
Corner house SW 64.7'															
At NE Cor Lot 2 found Pipe															
Nail in Bottle cap in Power Pole N 18.0'															
NE corner shed E 25.5'															
SE corner Garage NE 48.9'															
At SW corner Lot B Notch in foundation of Garage 0.4' south of True corner															
At NW cor Lot A Drove pipe															
NE corner shed W 2.0'															
SW corner Garage NW 20.3'															
SE Corner Garage NE 24.5'															
At NE Cor Lot A Drove pipe															
X in walk E 2.2'															
Nail in bottle cap in Power Pole NW 26.5'															
NE corner porch SW 55.4															
At SE cor Lot B Drove Pipe															
X in walk E 2.4'															
Nail in Bottle cap in Power Pole W 19.2'															
Corner house NW 74.8'															
At NE cor Lot B Drove pipe															
X in walk E 2.0'															
Corner house SW 49.6'															
Hackberry Tree NW 10.1'															
Hackberry Tree SE 18.2.															

COUNTY LEVY.		
General Fund	.....	Mills
Sinking "	.....	"
Road "	.....	"
Bridge "	.....	"
Reg. B'd "	.....	"
..... "	.....	"
..... "	.....	"
..... "	.....	"
Total...	.....	Mills

.....County, Nebraska.

Precinct Tax	Poll Tax	City or Village Tax		Total Tax	Delinquent Taxes For	Advertising Fees	No. of Receipt	Date	By Whom Paid	P. O. Address	Here Write the Word "Paid"
$ c	$	$ c	$ c	$ c	$ c	$ c					
		AT	NW cor Lot B		Drove pipe		AT	NW cor Lot 13	Drove pipe		
			Hack Berry Tree		NW 7.5			Hackberry Tree	E 18.0'		
			Hack Berry Tree		NE 19.7'			SW corner house	NW 96.0'		
			water Shut off valve		NW 13.0'			NE corner house	SW 54.6'		
			NW cor house		S 36.1'			Orville D. Howe	Surveyor		
		AT	NW cor Lot 14		Drove pipe			Lloyd Vrtiska	rodman		
			Water shut off valve		E 39.2'						
			Hack berry Tree		W 31.4'						
			Corner house porch		SW 39.2'						
June 28 1974		For Post Office			Lot 11 Block 7 Cook						
		Found marker at NE cor Block 8. Measured W 625' To E edge Lot 11. Measured W 45' to NW cor Lot 11									
		Measured S 130' for South side Lot 11. Drove pots									
		From NW cor water shut off N 8.8'						From SE cor	P Pole E 21.0'		
		Elm Tree NE 10.5'						SE cor house	NW 12.9'		
		From NE cor Elm Tree N 8.8'						From SW cor	P Pole W 27.0'		
		NW cor building E 4.5'						SW cor house	NE 29.8		
		Both at edge walk							Found pipe at NW cor Lot 1 irregular Tracts		
		Found rod at SE cor Block 9							walk N. 1.6		
		Found pipe at SW cor Block 10' at edge walk							NW cor porch of house SE 21.0'		
		Fire hydrant NE 10.3'							Water meter NE 16.6'		
		P Pole SW 12.3'							P. Pole S 51.8'		
		Near Edge man hole SW 15.1'							Fire hydrant N 70.8'		
		SW cor house NE 21.8'							pipe at NE cor Block 8 W 70.0'		
		Measured between a distance of 834.6' Should be 830.'							pipe at SW cor Block 3 Tomer's Add N 80'		
									Found pipe at NW cor Block 7		
April 15 1974		Found pipe at NW Lot 8 Measured E 55' Drove post for NE cor							Elm Tree SW 5.4		
for Excel Cook		Found pipe at SW Block 10 Measured E 55' Sighted E line Lot 8							NW Cor house SE 16.0'		
in Block 1 Lot 8		Drove ~~[illegible]~~ rod at SE cor. From rod SE cor Power pole W 4.4'							Curb W 18.0'		
Original Town		From NE cor NW cor house W 27.6'							Fire hydrant N 71.6'		
Cook					~~[illegible]~~ Light pole NE 30.6'				Measured between a distance of 834.6'		
					Orville D. Howe L.S. 104				Orville D. Howe ~~[illegible]~~ 104		
									Lloyd Vrtiska rodman		
									Loren Schpec rodman		

STATE LEVY.	
General Fund	Mills
Sinking "	"
School "	"
University "	"
Ins. Hosp. "	"
"	"
Total	Mills

Tax List for the Year 19

IN WHOSE NAME ASSESSED	REAL PROPERTY, LANDS, AND TOWN LOTS						PERSONAL PROPERTY	CONSOLIDATED TAXES		No. of Road Dist.	Labor Tax		DISTRICT SCHOOL TAXES		
	Description	Sec. or Lot	Tn. or Blk.	Rng.	Acres	Value	Value	State	County				No. of Dist.	District Tax	Bond Tax
						$	$	$ c	$ c		$	$ c			
Sept 14 1966 for Edwin Wieland Lots 2 and 3 Block 1 Miller add To Tecumseh	Found rods at SW cor Lot 8 and SE cor Lot 7 Douglas Replat 1890 Add.; Measured N 228' To south side Block 1 Mills add. Measured west from west side Water tower Tract as discribed on Page 320 Book A. a distance of 165' To the East side Lot 2. Measured west 132' to West side Lot 3. Sighted Both ways and so Located The corners of Lots 2 and 3. Drove pipes.														
	From The South West corner Lot 3							From North East corner Lot 2							
	Power Pole SE 27.6							Nw corn barn E 3.9'							
	Yard Light W 24.0							Maple tree SW 2.5							
	SE cor Porch NW 45.9							Maple tree W 11.5							
	From The North West corner Lot 3							From South East Corner Lot 2							
	Elm tree N 16.8							Power pole S 16.5'							
	Oak Tree S 77.9							SE cor house NW 42.9							
								SW cor house NE 78.6							
								Orville D. Hare L-S-104							
March 22 1968 For Wilma Brockmeier South 50' of N 100' Lot 6 Block 34 Original Town Tecumseh	Found rods marking south corners Lot 2 Block 34. Chained and Sighted East 165' and 66' To establish east and west sides of Lot 6. Measured north To establish North and south sides of Brockmeier Tract. Found rod at NE cor Lot 1 Block 43. Measured E 99' To E side 6th Street. Drove pipes To mark corners Brockmeier Tract. Took Ties as follows;														
	From NE cor							From SE cor Tract							
	SE corner house NW 23.4'							Cedar tree E 7.1'							
	NE corner house SW 19.9'							SE cor house NW 23.4'							
	From NW cor Tract Rod 15' N due to tree							NE cor house S 44.5							
	NW cor house SE 20.6'							From SW cor Tract							
	SW cor house NE 18.5							walk W 16'							
	North side Tree							walk N. 11.8							
								SW cor house NE 20.9'							
							C. O. Bergman rodman								
							Orville D. Hare L-S-104								
Sept 15 1975 for Charles Hagelbeck Lots 6-7-8 Block 4 Original Town Tecumseh	Found pipe at NW cor Lot 5; took more ties; NW cor house SE 19'; Power Pole W NW 62.5' Measured south 157' + 16' To N west cor Lot 6 Drove pipe. Ties SW cor foundation N 22.7' SE cor NE 35.7' Measured south 100' to S west Lot 6 Drove pipe Edge pavement W 3.4' Measured south 49.5' To center of vacated street Drove pipe Power pole SW 81.5 NW cor house SE 96.5. Measured East 198' drove pipe for SE cor Lot 8 49.5' South of Corner: Power pole E 90.5' Art Tree SE 38.7' Measured N 239.5' To N side Lot 8 Found pipe at SE Lot 1 Measured W 132' Drove pipe For NE Lot 8 pipe 8' E of Tree Corner														
								Orville D. Hare L-S-104							

COUNTY LEVY.
General Fund ..... Mills
Sinking " ..... "
Road " ..... "
Bridge " ..... "
Reg. B'd " ..... "
..... " ..... "
..... " ..... "
..... " ..... "
Total ..... Mills

.....County, Nebraska.

Precinct Tax	Poll Tax	City or Village Tax		Total Tax	Delinquent Taxes For	Advertising Fees	County Treasurer's Entry of Payment of Taxes: No. of Receipt	Date	By Whom Paid	P. O. Address	Here Write the Word "Paid"
$ c	$ c	c	$ c	$ c	$ c	$ c					

May 13 1968
For Gene Brock
N 75' Lot 10 and
N 75' of E 75' Lot 9
Block 11
Original Town
Tecumseh

Located Center intersection 4th and Lincoln Streets. Found pipe at N E corner Lot 7 Measured and sighted from there and so Located Brock Tract. Drove pipes and took ties as follows:

From SW corner Tract:
N.W corner House S 32.6'
S E corner Garage SW 27.4'
S E corner Garage NE 39.9'

From NW corner Tract.
Power Pole E 22.0
NW corner Concrete walk SE 18.5
S.W corner Garage NW 23.4

From SE corner Tract.
Walk E 0.6'
N E corner House SW 45.6'
Hackberry Tree SE 27.4

From NE corner Tract.
Walk E 0.6'
Hackberry Tree SE 12.6'
Power Pole E 23.6'

Orville D. Howe L-S-104

Nov 7 1968
For Dr. Dean Wheeler
L2S4-5
Block 72
Original Town
Tecumseh

Looked for but did not find corner stone at SE corner section 28 T 5 R 11 nor the south quarter corner. Did not find rods at south corners Block 61 nor SE Block 62. Found rod at S W cor Lot 7 Block 62. Found nail marking Center intersection 9th and Clay. Measured south 990' to center intersection 9th and Calhoun streets. Found brass plate with X at center intersection 9th and Broadway. Sighted over these points and located center intersection 9th and Calhoun. Found pipe at NW corner lot 1 Block 47. Measured south 940.5 to center intersection 9th and Calhoun. Sighted center line Calhoun St. Located North corners Lots 4-5. Measured south 132' for south side Lots. The railroad and street slant along south side of Lots. Drove pipes at edge of the part used but the deeds seem to be much further North East than the used part. Drove pipes at North corners of Lots 4 and 5 and South corners Lot 4. Drove pipe at Center intersection 9th and Calhoun. Most of things there will probably be removed. Took ties on N E Lot 4 and Center intersection. From NW 5 south 98' to pipe at edge road 1 on south side 10.6 west SE Lot 4

From pipe at NE Lot 4
Power pole NE 61.8
Cedar Tree NE 23.4

From pipe at Center intersection 9th and Calhoun
Power pole SW 28.5' Man Hole cover
Power pole NW 75.4' N.W. 22.6'
Total Fire hydrant NE ~~[illegible]~~ 56.2'
Lloyd Vrtiska assistant
Orville D. Howe L-S-104

STATE LEVY.

General Fund .....Mills
Sinking " ..... "
School " ..... "
University " ..... "
Ins. Hosp. " ..... "
..... " ..... "
Total.....Mills

Tax List for the Year 19.....

IN WHOSE NAME ASSESSED	REAL PROPERTY, LANDS, AND TOWN LOTS						PERSONAL PROPERTY	CONSOLIDATED TAXES		No. of Road Dist.	Labor Tax		DISTRICT SCHOOL TAXES		
	Description	Sec. or Lot	Tn. or Blk.	Rng.	Acres	Value	Value	State	County				No. of Dist.	District Tax	Bond Tax
						$	$	$ c	$ c		$	$ c			
Dec 5 1968 For Kenneth Wentz in Block 1 Kneelands Add To Sterling	Found iron bar at N 1/4 Sec Cor of 26-6-9. Took Ties as follows Nail in bottle cap in Power pole N 39.5' Nail in bottle cap in Power pole S 39.4' Nail in bottle cap in power pole SE 26.3' The west 1/2 Block 1 has been decided into Lots but the East half has not been taken into Town nor the Lots decided off. Wentz has bought this Land and has decided it into lots. From The 1/4 corner we measured East 864.84' feet to the East side Lot 1. From here we measured East 150' to the East side Lot 14. Found Bar at NW cor Lot 2 Block 2 Manor add and sighted the North side Lot 14 Block 1 Kneelands Add Found pipe at N W corner Block 8 Manor add and Measured East 102.5 feet to the East side Lot 7. Then 150' East to the East side Lot 8 Block 1 Kneelands Add. Drove pipes at all the Lot corners except SE Lot 8. which came on a pile of dirt from the basement of the new house. The North side of Lot 14 is 24 feet in the highway. Took ties on the corner pipes as follows From South East Lot 8 which does not have a pipe but the point is correct SE cor house NW 34.7' NE cor house NW 72.9' SW cor house NW 55.9' From SW cor Lot 8 SE cor garage NW 11.2' SW cor ~~garage~~ Shed NE 17.3' From SE Lot 14 Tel pole NW 57.0' SW corner headwall N 44.5' Tel pole NE 68.8' From NW Lot 14 Power pole SW 9.6' N side Row marker S 25.9' From SW Lot 14 S side Row marker N 25.3' Tel pole NE 106.6 Tel pole NE 106.2 Lloyd Vertiska Recorder Guilla D. Horn Book 104									
March 11 1964 For OTTO Bythee West 1/2 Lots 9 and 10 Block 7 Kershaws 1st Add To Tecumseh	Found pipes set for Herbert Dent as recorded on page 204 of Lot 9, 10-9, Nation Drove pipe at SW cor Lot 9 from which: NW corner house SE 10.3' NE corner house ESE 37.2' Pipe at SE cor has Maple tree. Drove pipe on west line of block on the corners of Lots 9-10 Drove pipe at N W cor Lot 10 from which: Power pole NW 38.5' Top Fire hydrant NW 92.8' N.W. Corner Sewer Grating NW 41.5' Guilla D. Horn Book 104														Drove pipe on the line		

COUNTY LEVY.

General Fund	.....	Mills
Sinking "	.....	"
Road "	.....	"
Bridge "	.....	"
Reg. B'd "	.....	"
..... "	.....	"
..... "	.....	"
..... "	.....	"
Total	.....	Mills

.....County, Nebraska.

Precinct Tax	Poll Tax	City or Village Tax		Total Tax	Delinquent Taxes For				Advertising Fees	No. of Receipt	Date	By Whom Paid	P. O. Address	Here Write the Word "Paid"
$ c	$ c	$ c	$ c	$ c	$ c	$ c	$ c		$ c					

March 25 1969
For
Leo McLaughlin
Lots 1-2-3-4 Block
4 Crab Orchard

Located 1/4 corner on South side Sec is 4-49 from Ties to N W and N E. Rod to N E is 8' west of walk to house. Located S W corner 4-49 from ties. Needle dipped but did not dig through pavement. Drove spike for corner. Located center intersection Main and Canfield. N 430' to S E Block 4. North 240' to N E 4. Streets and alley has been closed so McLaughlin has built out all streets around their property. Drove pipe at corners of tract.

From center street East of S E Block 4:
Nail in bottle cap in Power Pole S E 77.6'
Nail in bottle cap in Power pole S W 39.4'
At N W corner tract drove steel post. Took ties but found street to be 30' in stead of 20'. Ties at 4' distance but post at 15'
Ties from 16' distance
Nail in bottle cap in Hack berry tree S W 27.14'
Nail in bottle cap in Walnut Tree S E 34.6'

From pipe at S E corner Lot 4.
Nail in bottle cap in power pole S 27.15'
Nail in bottle cap in power pole S E 70.3'
At S W corner tract pipe but no ties
At N E corner two steel posts. No ties

Orville D. Howe L-D-104

June 9 1969
For
Wilburn Bailey
Lot 9 Block 22
Original Town
Tecumseh

Found N E corner Lot 2 and N W and S W corners Lot 3 Block 31. Measured East 66' from the west side Lot 3 and measured and sighted N 132' for the S W corner Lot 9 Block 22. Measured E 66' and N 132' from N E Corner Lot 2 for the S E corner Lot 9 Block 22. Measured and sighted N 190' for N E corner Lot 9. Measured West 66' and N 190' from S W corner Lot 9 for N W corner Lot 9. Drove pipes at corners.

From N E cor Lot 9:
Power pole E 66.8'
S E corner shed N E 28.3'
S W corner cc walk N E 12.0'

From N W corner Lot 9
3" Elm tree S 17.4'
Power pole W 5.4'

From S W corner Lot 9
Elm tree N 9.6'
Power pole S E 35.3'
Corner post S W 14.1' Elm tree S E 73.3'
Power pole S E 44.6'

From S E cor
N W corner House
N E 34.4'

Orville D. Howe L-D-104

July 11 1969
For
Melvin Hagelberg
Lot 7 Block 24
Original Town
Tecumseh

Found pipe at S W Lot 6 Block 24: Measured west 291' to East side Lot 7. W 66' to West side lot 7.
Found S W Lot 1 Blk 24 and S E Lot 1 Blk 23: Measured and sighted. Drove pipes at corner Lot 7.

From N W cor pole N E 2'9"
From S E Lot 7:
Power pole S W 39.4'
power pole S E 71.1'

From S W Lot 7
Elm tree W 17.1'
Power pole S E 46.1'

Orville D. Howe L-D-104

STATE LEVY.

General Fund .....Mills
Sinking " ..... "
School " ..... "
University " ..... "
Ins. Hosp. " ..... "
..... " ..... "
Total.....Mills

Tax List for the Year 19.....

IN WHOSE NAME ASSESSED	REAL PROPERTY, LANDS, AND TOWN LOTS						PERSONAL PROPERTY	CONSOLIDATED TAXES		No. of Road Dist.	Labor Tax		DISTRICT SCHOOL TAXES		
	Description	Sec. or Lot	Tn. or Blk.	Rng.	Acres	Value	Value	State	County				No. of Dist.	District Tax	Bond Tax
						$	$	$ c	$ c		$	$ c			
June 24 1969 in Block 18 original Town Tecumseh. For Vaughn Holtus East ½ Lot 8 except NE corner as shown on plat	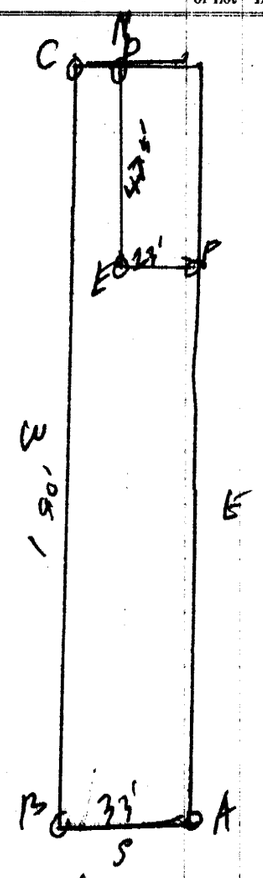														
	Found The pipes marking The east corners of Lot 2 Block 35 Measured and sighted accross Broadway and so Located east side Lot 8 Block 18. Measured west 33' to west side of the east half Lot 8. Sighted to marked SE corner post office ground. Measured north and so Located North corners. Drove pipes. Took ties as follows: From A: Walk W 6.4'; Walk S; 2.9'; SE corner porch N.W. 15.8' From B: Walk S. 2.9'; Walk W. 4.8'; SW corner porch NE 38.6' From C; Power pole E 6.3; SE corner church NW 50.7' This pipe is 8" south of True corner From D; power pole W 3.6'; SE Corner Church NW 51.8' From F; power pole S 39.2'; NE corner house NE 72.7' Holtus rodman. Orville D. Howe Lic 64														
Aug 1 1969 in Block 32 Original Town Tecumseh Lot 6 and W ½ of Lot 7 For Elmer Spier	Found pipes at The North end of Goldberry Lot. Measured W 82.5' and drove pipe at The NW cor Lot 6. P pole W 22' Ash tree N 48.6' Orville D Howe Lic 64														
Aug 28 1969 For Norman Lacey Lot 8-9 Block 28 Origin al Town of Tecumseh	Found pipes at SE & SW and NW of Lot 7 Measured and sighted and so Located East corners of Lot 9. Drove pipes. From SE Lot 9: East side drive way W 10.6'; SE corner house NW 31.1'; Curb S 35.6'. From NE Lot 9: NE cor building SW 23.4'; Power pole E 40.6'; Elm Tree NE 36.1'. From pipe at SW Lot 8: SE corner house NW 26.6'; Elm Tree W 21.8; Power pole SW 37.6'; small cedar tree W 0.6'. Orville D Howe Lic 64														

COUNTY LEVY.

General Fund	.....	Mills
Sinking "	.....	"
Road "	.....	"
Bridge "	.....	"
Reg. B'd "	.....	"
..... "	.....	"
..... "	.....	"
..... "	.....	"
	Total...	....Mills

..... County, Nebraska.

Precinct Tax	Poll Tax	City or Village Tax		Total Tax	Delinquent Taxes For	Advertising Fees	No. of Receipt	Date	By Whom Paid	P. O. Address	Here Write the Word "Paid"
$ c	$	$ c	$ c	$ c	$ c	$ c					

Nov 7 1969 for Nibard Norgaard Lot 3 Block 6 Steagers Add to Tecumseh Elk Creek

Found North 1/16 corner on the section line on the East side Sec 25 T4 R11: Took additional ties as follows
Nail in bottle cap in Power pole NE 146.0'
Nail in bottle cap in Power pole NW 147.0'
Nail in bottle cap in Corner post NE 46.2'
Nail in bottle cap in corner post W 30.6'
Found 1/4 corner E side 25-4-11 Ties still intact. Sight on section line and measured west 1551.2' for west side Lot 3 Block 6 Steagers addition. Found stake at west corner Block 4 Steagers addition. Measured East from NW corner 1233.4 for west side Lot 3 Block 6. 1.1' Between points. Decided easiest and drove pipe for corner Lot 3. Took ties as follows:
From NE corner: NW Corner House South 20.4' — Found west side Lot 3 Block 6 To be along the west edge of Hedge
NE corner House SW 31.1'
From NW corner Power Pole N 44'
NE corner House SW 31.1' — Lloyd Vetterle Chairman
From SW corner Power Pole SE 18.8' — Orville D. Howe L-S-104
Power pole SW 107.2'
From SE corner Power pole SW 70.0'
Power pole SE 40.2'

Jan 23 1970 for Harold Nydler Lots 4-5 Block 1 Miller add to Tecumseh

Found pipes marking the southwest and NW corner of Lot 3 Block 1 Miller add. From NW cor took more ties as follows: Pine tree SE 11.7'
From NW 3 measured Pine tree ENE 34.6'
W 132' to SW Lot 5. Measured W 25' to E side proposed street.
From NW 3 measured W 157' to E side proposed street.
From this point N 16' and W 22' to west side Napolleon Land. Thence N 66.0'
Drove pipe at point 157' west SW 3 and N 16.0'. Thence N 16' and W 22' drove pipe. N 66.0' drove pipe.
Only ties are on pipe 25' W of SW 5'
To Fire Hydrant SE 21.6'
NW cor House SE 85.0'

Orville Howe L-S-104

May 25 1970 for Jim Moke Lodge 4th add to Elk Creek

Found NE cor and N 1/16 cor on E side 25-4-11 Measured south from sec corner and drove nail at Lot line. Sighted section line and measured west 33' and drove rods for Lot corners in Block 1 and Lots are 55.0' x 183.2'. Street 98' in Block 2 Lots are 55.0' x 183.2'. At North 1/4 corner 25-4-11 found Norris rod 33' North of corner as recorded on page 419 Book A. Measured west from NE corner 25-4-11 183.2' + 33' sighted section line and drove rod 33' south for NW corner Lot 1 Block 1. Measured south 279.0' and 183.2' W from E cor Lot 4 and drove wooden stake. Located SW cor Lot 10 same way. No ties

Orville D. Howe L-S-104

April 18 1974 Same as above

Found rods marking East corners for all Lots in Block 1 and Lot 1 Block 2. Measured and sighted south 116' to NE Lot 4 and 116' more to SE Lots. Drove pipes. Turned 90° angle and measured West 183.8' to SW cor Lot 3 and NW Lot 4 drove pipes. From pipe at SE Lots Pole SW 18.5' Pole NE 38.1'. SE cor house NW 46.6'. From SW Lot 5 Fence corner SE 42.3'

Orville D. Howe L-S-104

STATE LEVY.

General Fund ..... Mills
Sinking " ..... "
School " ..... "
University " ..... "
Ins. Hosp. " ..... "
..... " ..... "
Total ..... Mills

Tax List for the Year 19.....

IN WHOSE NAME ASSESSED	REAL PROPERTY, LANDS, AND TOWN LOTS						PERSONAL PROPERTY	CONSOLIDATED TAXES		No. of Road Dist.	Labor Tax		DISTRICT SCHOOL TAXES		
	Description	Sec. or Lot	Tn. or Blk.	Rng.	Acres	Value	Value	State	County				No. of Dist.	District Tax	Bond Tax
						$	$	$ c	$ c		$	$ c			
July 20 1910 for Frank Frenck et w 47' of Lot 5 Block 4 Kershaw's 1st Add. Tecumseh	Found Miller's pipe at 2nd Sherman found pipes NE and SW Measured and sighted East and so located Trees Drove pipe at corner. At SE Cor Tree walk S 3.0' Ash Tree NW 15.0' Ash Tree NE 29.0' At West Line corner in garage so drove pipe 1.0' south of Tree cor NW cor Garage S 12.6 NE Cor Garage E 22.9' SW cor Garage W 3.0' Drove pipe on N Line 19' West Garage Cor. At NE cor Lots 5 Block 4 Corner in driving pavement N 6.7' from S side driveway S 3.3' from N side driveway 2.7' W from walk From Pipe at NW Cor Lots 5 Blk 4 NW cor house SE 28.4' NW cor Brick Garage E 15.3' From pipe at SE Lot 5 Blk 4 Walk S 2.3' Wedge driveway W 16.2' From pipe at NE Lot 4 Blk 4 NE cor house SW 27.3' walk E 2.6' Tree NE 16.4	4 Great and 2nd and 4 Sherman Drove pipe 45' NW walk N 12.0" W 8.0' Drove pipe at corner. At SE Cor								
							Lloyd Virginia Robinson Orville A. Hess L-S 164								
Oct 20 1910 for John Goldenstein in Sterling	Lot 6 and N 1/2 Lot 7 Block 6 Mann's Addition Found mark at NE cor Lot 1 Block 10 Measured west 326.6' to point in Block 6. Located NW Lot 1 and sighted Line. From this point N 65 to SE cor south half Lot 7 N 74' to NE Lot 6. Drove pipes at corners														
	From N W Lot 6	Power pole	NW	52.6'	Power pole	SW	56.1'								
	From SW N 1/2 Lot 7	Power pole	NW	29.5'	Power pole	SW	63.3								
	From SE N 1/2 Lot 7	SE cor House	NW	34.0'	Ash Tree	S	70.0'								
	From NE Lot 6	NE cor House	W	29.0'	SE cor House	SW	60.0'								
	Lots 1-2 Block 13 Original Town Starting from SE Block 12 Located corners and Marked Tree														
	At NE Lot 1 X in walk	Curb N	15.7'	Curb E	18.3'										
	At SE Lot 1 Drove pipe	Power pole E	11.0'	Elm Tree	S	29.7'									
	At SW Lot 2 Drove pipe	SE cor building	W 1.4'	Power pole	E	21.0'									
	At NW Lot 2 Spike in wall	Yellow Brick	W .4'	NW cor Red Brick	E	21.5'									
	Located SE cor Block 32 Ashton and Nebraska Addition Located SW cor Lot 4 Block 10 marked by rod in walk Measured SE along walk 57.9' Thence SW 337.5' Drove pipe for corner Walk S 1.0' Walk E 16.0' Elm tree SW 16.2' Located SW cor Lot 10 Block 3 College Addition. Drove pipe walk 9.8 Walk W 9.0' SW cor House NE 46.0' power pole SW 71.8														
							Orville A. Hess L-S 164								

COUNTY LEVY.	
General Fund	Mills
Sinking "	"
Road "	"
Bridge "	"
Reg. B'd "	"
	"
	"
	"
Total	Mills

County, Nebraska.

Precinct Tax	Poll Tax	City or Village Tax		Total Tax	Delinquent Taxes For			Advertising Fees	No. of Receipt	Date	By Whom Paid	P. O. Address	Here Write the Word "Paid"
$ c	$	c	$ c	$ c	$ c	$ c	$ c	$ c					
November 13 1910 for Lorin Carmin in Block 2 Cody's 3d add to Elk Creek			Started at the SE Corner lot 1 Block 2 Original Town of Elk Creek Measured N W along the NE side Lot 1 Block 2 Original Town a distance of 116' To the SE Cor. Lot 1 Block 2 Cody's 3d add i town. Thence NW 100'. ~~Then~~ S Thence NW 94'. Thence SW 100'. Thence SE 94'; Thence NE 100'. Tract discribed as NE 100' of Lot 3 and NE 100' of the S E 45' of Lot 4 Block 2 Cody's 3d add To Elk Creek. Orville D. Haun L-S-104								
Feb 17 1911 for Kenneth Staley in Block 3 Lot 3 Kershaw's 1st Add to Tecumseh			Located center of intersections as discribed on opposite Page Measured North from 4th and Grant 209.7' to south side Lot 3 and 79.2' to North side. Sighted center 4th st and center Grant. So Located corners of Lot 3 and drove pipes From S E cor Lot 3 Walk E 1'0" walk N 4'9" From NE cor Lot 3 walk E 1'4" walk N 25'9" From SW cor Lot 3 Pipe SW 18.1" Guy wire bore NW 16'9" Found pipe at NW Lot 3 Ash tree N 4'1" Oak tree E 39'0" Lloyd V Pierce rodman Orville D. Haun L-S-104							
May 24 1911 for Sullivan Lumber Co The South 60' Lot 2 Block 16 Original Town Tecumseh			Found Millers Tier at 4th and Jackson st. Measured south 239.5 to North side Alley. Found cc Marker at NW cor Post office property. Sighted line to west. Marked corners. Drove rods at North corners. Took tier. From N. W corner Hackberry tree NE 4.6' Power pole N 37.0' From NE corner SW corner Jail E 22.7' Power pole N 33.4' Nick Brammann rodman Orville D. Haun L-S-104								
August 24 1911 for Norman Lacey in Lot 4 Block 40 original Town Tecumseh			The North West corner of the Hotel Building measured out to be the corner of Block. Measured south 131.3' and drove pipe for south west corner Tract. Drove pipe. Measured East 66' and drove pipe for south east corner Tract. Drove pipe. From SW cor Tract NW cor building S 4.8' SW corner hotel N 32.0' Tel pole NW 88.4' From SE cor Tract SW cor brick Building N 11.0' E Power pole S 32.0' SE cor brick Building ENE 67.4' Nick Brammann Rodman Orville D. Haun L-S-104								

STATE LEVY.

General Fund	Mills
Sinking "	"
School "	"
University "	"
Ins. Hosp. "	"
"	"
Total	Mills

Tax List for the Year 19

IN WHOSE NAME ASSESSED	REAL PROPERTY, LANDS, AND TOWN LOTS						PERSONAL PROPERTY	CONSOLIDATED TAXES		No. of Road Dist.	Labor Tax		DISTRICT SCHOOL TAXES		
	Description	Sec. or Lot	Tn. or Blk.	Rng.	Acres	Value	Value	State	County				No. of Dist.	District Tax	Bond Tax
						$	$	$ c	$ c		$	$ c			
Sept 15 1971 For Bernard Sullivan In irregular Tracts North of Tecumseh	Found pal at Center 5th and Highway 594.8' To south side Tract. Thence North 58' Measured North 267'. Thence North 58' Tract drove pipe. Took Ties.							Rod is 176' North of Section Line. At SE cor North Tract. Drove wood stakes set at corners. Power pole West 75.7' South west				Measured North corner part in corner. At NW cor 127.4' NW 120.6'			
							Troy Walters Ø Orville D. Hawn L-S-104								
August 4 1972 For LaVere E. Doty in Block 19 O.T. Tecumseh	Found pipe at NW cor S 50' Lot 6 Block 34 and north and south 5th and Broadway. Located SW and SE cor Block 19, From SW cor N 90' E 116'. E 81', From NE N 279.5' E 154', E 156' From sec. 445.5' Drove pipe at corners. From SW Lot 4 Evergreen Tree E 6.6' " " W 26' From Hydrant SW 287' " " W 13.0' From NW Lot Double oak Tree N 7.7' SE cor House N 56.0' SE cor porch W 54.0' From NE Block 19 Pipe 99.6' N 100 Tries From SE Block 19 NE cor Brick Banister SW 200' E end Banister 39.0'							From NW cor S 50' Lot 6 E 9.3' SW NE 16.2' Power pole W 16.5' From S end W 32' Lot 3 Power line SSE 277' Power line S 19.0'		From NE cor S 90' Lot 6 Hackberry Tree SW 8.6' SE cor House N 48.0' From point 29.5' N SW cor Lot 3 NE cor Porch W 7.1' SE " " SW 16.6' Walnut Tree N 22.4'					
							Dennis Sayles Jr Ø Orville D. Hawn L-S-104								
Aug 9 1972 For LaVere E Doty Block 60 Lt 4 O.T. Tecumseh	Located SE cor Block 62 From Ties and SE Block 61, Measured E 29.5' SW cor Lot 4 Blk 60 and 66' to SE cor Lot 4. Sighted from corner and Turned 90° angle to locate N cor house. Lot 1586' x 140'. Drove pipes at all corners Lot. From SE cor Lot 4 SW cor Found stone house NE 32.0' Power pole SE 41.2'											From SW cor Power pole SSW 34.0' Power pole SW 110.5'			
	From NW cor Power pole E 7.0' From NE cor Lot " " Power pole S 56.0'														
												LaVere Doty Ø O. Wilbur Hawn L-S-104			
April 26 1974 For Walter Ortmacher S1/2 Lot 2 Block 64 O.T. Tecumseh.	Found rods marking North corners of roots in Lots 1 & 2. Took measurements as follows: Power pole N 28.4'; SW cor house NE 46.0'; T.V. pole SE 48.0' Located SE cor N1/2 Lot 2 drove pipe and took following ties: T.V. Pole SW 48.4; SE cor Building NE 59.9'; SW cor house NE 69.9'														
												Orville D Hawn L-S-104			

COUNTY LEVY.

General Fund .... Mills
Sinking " .... "
Road " .... "
Bridge " .... "
Reg. B'd " .... "
.... " .... "
.... " .... "
.... " .... "
Total.... ....Mills

.... County, Nebraska.

Precinct Tax		Poll Tax	City or Village Tax				Total Tax		Delinquent Taxes for								County Treasurer's Entry of Payment of Taxes				
															Advertising Fees		No. of Receipt	Date	By Whom Paid	P. O. Address	Here Write the Word "Paid"
$	c	$		c	$	c	$	c	$	c	$	c	$	c	$	c					

STATE LEVY.

General Fund ....Mills
Sinking " .... "
School " .... "
University " .... "
Ins. Hosp. " .... "
.... " .... "
Total........Mills

Tax List for the Year 19........

IN WHOSE NAME ASSESSED	REAL PROPERTY, LANDS, AND TOWN LOTS						PERSONAL PROPERTY	CONSOLIDATED TAXES		No. of Road Dist.	Labor Tax		DISTRICT SCHOOL TAXES		
	Description	Sec. or Lot	Tn. or Blk.	Rng.	Acres	Value	Value	State	County				No. of Dist.	District Tax	Bond Tax

March 11 1976
for Fred Bailey
Lot 10 Block 30
Original Town Tecumseh

Found pipes at North corners Lot 1 Block 47 and located Lot 10 Block 30 From them:
Drove pipe at corners and took ties as follows:
From NE corner Power pole E 67.0'
From NW corner power pole NW 2.3'
From SE corner
Walk S 1.0'
Fire Hydrant E 10.0'
SE corner house NW 20.4'

At SW corner found stone in place. Cut notch on north edge for spot
Walk S 0.9'
SE corner House NW 25.0'
SW corner House NE 77.2'

Orville D. Ham L-S-104

COUNTY LEVY.		
General Fund	....	Mills
Sinking "	....	"
Road "	....	"
Bridge "	....	"
Reg. B'd "	....	"
.... "	....	"
.... "	....	"
.... "	....	"
	Total...	....Mills

.... County, Nebraska.

Precinct Tax		Poll Tax	City or Village Tax				Total Tax		Delinquent Taxes for						Advertising Fees		County Treasurer's Entry of Payment of Taxes				
																	No. of Receipt	Date	By Whom Paid	P. O. Address	Here Write the Word "Paid"
$	c	$		c	$	c	$	c	$	c	$	c	$	c	$	c					

STATE LEVY.

General Fund .....Mills
Sinking " ..... "
School " ..... "
University " ..... "
Ins. Hosp. " ..... "
..... " ..... "
Total.....Mills

Tax List for the Year 19.....

IN WHOSE NAME ASSESSED	REAL PROPERTY, LANDS, AND TOWN LOTS						PERSONAL PROPERTY	CONSOLIDATED TAXES		No. of Road Dist.	Labor Tax		DISTRICT SCHOOL TAXES		
	Description	Sec. or Lot	Tn. or Blk.	Rng.	Acres	Value	Value	State	County				No. of Dist.	District Tax	Bond Tax
						$	$	$ c	$ c		$	$ c			
April 12 1972 For David Kent and Arnold Mahler in Sub division of Tecu - F-11 as Mapped on Page 213	Surveyed The Tracts shown on The Map. Found pipes at all Lot corners. No Fin Found Pipe at SW corner Mahler Tract which is 25' west of SW corner Lot 6 Mills Add. Also Set Lot 8 and NE cor Lot 4. Lloyd Vrlcek a rodman Orville D. Howe L-S-1604														
April 25-1972 For Winnie Daniels N½ Lot 10 Blk 46 Org. Town Tec.	Found Nail At intersection 9th & Clay Meas. S. 5' To The N. edge of Lot 10 At Dist. of 255.5' Meas. S. 95.' To S. side Lot 10 Blk 46 Found pipe At The center 9th & Calhoun sited & located ¢ st. Meas. E. To the W. side of Lot 10 Found pipe At SW cor Lot 2 Blk 49 Located the North ½ Lot 10. Blk 46 & Drove pipes for cors. From NW. cor p.p. S. .7' From S.E. cor of N ½ Lot 10 Walnut tree NW 22.8 Tree NE 14.6' From The NE cor Lot 10 Walnut Tree S.W. 16.1' Edge of manhole cover E. 48.8' Lloyd E. Vrlcek rodman Orville Howe L.S. 1604														
May 1 1972 For Tecumseh Nursing Home Part of Lot 9 Blk 4 Sec 11-5-11	Measured North 367' from Center of High Street - Drove pipe 30' west of Center line Dist. North edge pavement south edge West Re-Plat on page 212. Drove pipe at SW cor Tract Robert Sorrell chain man Orville D. Howe L.S. 1604														
June 22 1972 For Jess Baird Lot 10 Block 36 Orig. Tecumseh	Found marks at the center of 5th and Clay and 5th and Broadway Measured and rigthed and so Located the North ½ of Lot 10 Block 36. Drove pipes at corners of Tract. From SE corner Tract NE cor House SW 38.4' Walk E 4.7' Walk S 20.0' From SW cor tract NW cor House S. 27.6' Tulip tree SE 17.5 Power Pole SW 17.9 From NW cor tract Power pole S 0.8' SW cor stone garage N 77.4' SW cor House NE 43.8 NE cor Tract NE cor house SW 22.7' SE cor house NW 35.0' P Pole E 28.7' Dennis Ray Lee rodman Orville D. Howe L.S. 1604														

COUNTY LEVY.		
General Fund	.....	Mills
Sinking "	.....	"
Road "	.....	"
Bridge "	.....	"
Reg. B'd "	.....	"
..... "	.....	"
..... "	.....	"
..... "	.....	"
Total...	.....	Mills

.....County, Nebraska.

Precinct Tax	Poll Tax	City or Village Tax		Total Tax	Delinquent Taxes for								Advertising Fees		County Treasurer's Entry of Payment of Taxes				
															No. of Receipt	Date	By Whom Paid	P. O. Address	Here Write the Word "Paid"
$ c	$		c	$ c	$	c	$	c	$	c	$	c	$	c					

STATE LEVY.

General Fund .....Mills
Sinking " ..... "
School " ..... "
University " ..... "
Ins. Hosp. " ..... "
..... " ..... "
Total.....Mills

Tax List for the Year 19.....

IN WHOSE NAME ASSESSED	REAL PROPERTY, LANDS, AND TOWN LOTS: Description	Sec. or Lot	Tn. or Blk.	Rng.	Acres	Value $	PERSONAL PROPERTY Value $	CONSOLIDATED TAXES: State $ c	County $ c	No. of Road Dist.	Labor Tax $	$ c	DISTRICT SCHOOL TAXES: No. of Dist.	District Tax	Bond Tax
July 22 1972 For Robert Repp Lot 3 Blk Lot 4 Block 29 Original Town Tecumseh	Found pipe at North corner Lot 10 Located Repp treated drain pipes at corners From NE Lot 3 P Pole NW 7.6' NE cor House 42.3' SW cor Tract P Pole SW 24.1' P Pole N 6.4' O. Mill D. Hoover L.S. 104						From NW cor Tract	Block 30 (Sewage plant) and From SE Lot 3 P Pole SE 44.2' NW cor house SE 13.5 NE cor cc house SW 25.4 SE cor cc driveway NW 10.6'								
Aug 14 1972 Bob Bickwell Lot 1 Blk Original Town Tecumseh	Located all four corner Lots from Tree - NW cor Lot was gone so drove pipe Took additional ties NW cor building SE 12.4' Concrete slabs S 1.4' At NE cor Lot 7 Blk 28 drove 7/4" pipe Metal building SE 2.20' Building cor N 6.9' O. Mill D. Hoover L.S. 104														
Oct 12 1972 For Bill Anson Block 1 Grant Add to Tecumseh	Anson owns a tract discribed as follows: Commencing 135.2' north of NW cor Block Thence west 157' to Alley; Thence south 135.2'; Thence E 157'; Thence N 135.2' to point of beginning. Found rods on Miner Tract discribed on page 190. Took new ties on rod at SE cor Tract. Sighted and re located Anson tract. Drove steel stakes at cor here. Took ties as follows: From NW Corner: Power pole N 7.4" Clothes line pole SE 17'11" From SW Corner: Power pole N 2'9" NE cor garage SW 24'9" From SE Cor here: NE corner cc platform SW 16'8"; Oak Tree NE 23'; Sycamore Tree SE 26'7" From NE corner: C.C. Drive way S 30.4'; Small oak Tree NE 20.2" O. Mill D. Hoover L.S. 104														
Oct 26 1972 For Louis Klein Lots Block 2 R.R. Add to Tecumseh	Found ties at 9th and Calhoun but pipe gone. Measured south 18' to N side block 2 and 132' More to Curb Pole. Sighted from N side at 9th and Clay. Turned right angle and measured E 70.4' to W side Lot 2 and 44' to E side Lot 2. North 132' to North side Lot 6. Drove pipes at corners. From NW Lot 6 Elm Tree W 48.0' North 8.4' O. Mill D. Hoover L.S. 104														
Nov 9 1972 For Elmer Speir Lots 1-2-3 Block 73 O.T. of Tecumseh	Found rods Located above. Sighted West side Block 73 - Measured East 132' to West side Lot 5. Found ¢ 9th and Calhoun. Sighted ¢ Calhoun St. From above Measured E 34.7.5 to ¢ 11 Calhoun. Drove pipes Marking West side Lot 3 and ¢ 11 and Calhoun From NW Lot 3 water shut off Valve SE 16.0' ¢ 11 and Calhoun P pole SE 20.2' P Pole NE 27.0' Water Meter SW 60.4' RR Crossing Sign NW 87.3' Ed Kehl rodman O. Mill D. Hoover L.S. 104														

COUNTY LEVY.	
General Fund	Mills
Sinking "	"
Road "	"
Bridge "	"
Reg. B'd "	"
	"
	"
	"
Total	Mills

..... County, Nebraska.

Precinct Tax	Poll Tax	City or Village Tax	Total Tax	Delinquent Taxes For	Advertising Fees	No. of Receipt	Date	By Whom Paid	P. O. Address	Here Write the Word "Paid"
Jan 30 1973 For Cleo Pucketta Block 2 Beg 3 Add to Sterling		Pucketta bought Lot 1-2-3 and all Lot 4 except the North 171' Thereof. Found pipe at South end Lot 1 and 2 Block 13 original town. Sighted Line East to East side Town. Measured South to NE cor Lot 1, Began with 8' offset so made distance South 3 rods. Located NE cor on Lot 3 Measured South 298' due to slant in Lincoln Street. Located corners E and W from Power Line. Drove pipes at NE Lot 1, NW Lot 3, SE N 171' Lot 4 SW N 171' Lot 4 SW Lot 4 and SE Lot 1. From NE Lot 1 Power pole N 12.3' NE corner Sw 42.0 From SE Lot 1 Power pole N 5.4' From NW Lot 3 Power pole NW 19.5' Cedar tree SW 11.4' Brace pole E 3.4' From SE N 171' Lot 4 Tree S 9.2' Stake Corners SE 14.9' R.R. X sign S 38.0' From SW N 171' Lot 4 Apple tree NE 16.5 From SW Lot 4 Telegraph pole SW 26.0' At foot of car port					
							Ed Kahl Rodman Orville D. Hawe L-S-104			
Feb 21 1973 For LeRoy Schmidt in NE corner of Sterling. A tract East of Lincoln St and North of Sterling Ave		Found pipe Marking South side of Lot 14 Block 1 Kneeland addition and Measured E 66'. Then 145' sighted. Found pipe at SW Lot 8. at SE Lot 8 pipe gone But used Tier to Locate Fathm. Measured and sighted E 66' and 145' Measured and sighted South from the two south points. First 66' across Greenwood Ave and Then 390' to South side Tract. Also 86' to center Sterling Ave. Drove pipe at cornered tracts. Highway 41 Taken part of North end tract so drove pipe E on with south side Lot 14 Block 14 Greenwood Add. From NW cor on Tract Tel pole N 24.6 R GW Marker NE 79.99' From Center Sterling Ave Tip Hydrant W 72.0' From NE Corner Tract Tel pole NE 76.43 Tel pole NW 47.9' From SW Corner N Half tract Tip Hydrant SW 86.0' From Center Sterling Ave of E side tract NE cor Garage SW 29.8' NW cor old Foundation S 13.2' The NE and NW corner of North Half are 50' south of where plat shows the North side to be. From NW cor South Half Tip Hydrant W 66.0' D pole West 49.99' From SE cor South Half NE cor garage SW 66.0' NW cor old foundation S 42.65 From SW cor South Half Cedar Tree NW 82.0' Tip Hydrant SW 87.6' At NE cor South Half Water Tier and SE cor North Half					
							Mr LeRoy Schmidt Rodman Orville D. Hawe L-S-104			
March 12 1973 For Bart Trumm Sterling Block 6 O.T. Sterling		Measured from Edge of City Land and sidewalk. Drove pipes at corners. From NW cor S½ Lot 3 SE cor House S 62.0' NE cor House W 66.5' From NE cor S½ Lot 1 NE cor House S 21.2' SE cor House NW 38.0' From SE cor Lot 1 NE cor Garage SW 34.1' SE cor porch NW 24.0' From SW cor Lot 3 p pole SW 34.8' NE cor House NW 26.6'					
Oct 29 1973 For Charles Morrisey Lot 3 Block 14 Kershaw's 2nd Add to Tecumseh	Morrisey	has all Lot 3 Except a strip starting at the SE cor and Then North 4'8" West 66'4"								
	Found	Miller pipe at E and Sherman To SW and NW, NW walk W 5'3" walk N 9'10"								
	Found	rods at west corners Lot 1 Block 2 Kershaw's 1st Add and so Located Morrisey's Tract. Drove pipes at corners								
	From	NE cor	From SE cor	From NE cor Strip	From SE cor Strip	From SW cor Lot	From N cor Lot			
	walk	E 4.9'	walk E 4.0'	SE cor Garage NE 9.0'	Garage wall N 5.3'	P pole W SW 40.0'	P pole W 14.6'			
	walk	S 40.2'	walk N 13.0'	Garage wall N 6.9'	SE cor Garage NE 7.0'	SE cor Barn W 19.6'	Elm tree S 20.0			
							Orville D. Hawe L-S-104			

COUNTY LEVY.	
General Fund	Mills
Sinking "	"
Road "	"
Bridge "	"
Reg. B'd "	"
	"
	"
	"
Total	Mills

County, Nebraska.

Precinct Tax	Poll Tax	City or Village Tax		Total Tax	Delinquent Taxes For			Advertising Fees	No. of Receipt	Date	By Whom Paid	P. O. Address	Here Write the Word "Paid"
$ c	$	c	$ c	$ c	$ c	$ c	$ c	$ c					
April 2 1973 For Franklin Hays Lot 11 Block 10 Cook		Found pipes marking East corners of Lot 1 Block 14. Sighted over pipes but they did not line up with stakes. Found pipe at NE Block 10 and SW Block 10. Found rod at SE Lot 8 Block 17. Sighted west side Block 10. Measured From NE 10 To NW 10. Found 4' surplus. Decided and sighted To NE corner Post Office. Located Lot 11 and drove pipes at corners. No Ties. Nd. Lot 50'x130'. Surplus To E and W. O. Neill D. Hove L-S-104											
December 1972 For Bernard Silkes N½ Lot 1 Block 22 Original Town Tecumseh		Found pipes at NE and NW Lot 9. Sighted and measured North and so Located N½ Lot 1. Drove pipes at corners. Took Ties as follows; From NE Lot 1 Power pole NE 23.1' Light Power pole NE 92.6'			From NW Lot 1 Elm Tree SW 5.1' Power pole N 74.2'					From SW cor N½ Lot 1 NW cor house SE 40.4' Power pole E 28.2		From SE cor N½ Lot 1 NE cor house S 34.6' NW cor house SW 48.7'	
										Ed Kuel Redman O. Neill D. Hove L-S-104			
April 11 1973 For Mary Hobart Lots 6-7 Block 9 Kneeland's Add to Sterling		Found stakes at Center Sterling Ave as recorded on opposite page. Sighted west To North side Block 9. Measured south and so Located Lots 6-7. Drove pipes To mark corners. From NE Lot 6 Walk E 6.5' Walk N 3.85' SE cor House NW 14.7'			Lots 6-7. Drove pipes From NW Lot 6 Power pole S 7.6' Power pole N 19.6'					From SW cor Lot 7 Power pole SW 12.5' Apple Tree S 12.7'		From SE cor Lot 7 Water shut-off E 5.0' Walk N 13.6' SE cor house NW 27.9'	
										Ed Kuel Redman O. Neill D. Hove L-S-104			
April 21 1973 For John Olson South ½ Lot 6 Block 18 O.T. Tecumseh		Found markers at corners of Post Office Land in Block 18. Measured and sighted and so Located South ½ Lot 6 Block 18. Drove pipes at corners and Took Ties as follows: From SE cor Lot 6 Walk S 7.3' Walk E 4.4' SE cor house NW 26.5'			From NE cor S½ Lot 6 NE cor house SW 39.7' NE cor Garage W 25.15'					From NW cor S½ Lot 6 NW cor Garage SE 3.0' Walk W 2.8' SW cor Library NE 29.0'		From SW cor Lot 6 Walk S 4.7' Walk W 9.3' Fire Hydrant W 10.1'	
										O. Neill D. Hove L-S-104			
April 27 1973 For Marion Kropp S½ Lot 4 and All Lot 3 Mamer Add to Sterling and Lots 13 and 14 Grimes Add		Measured south from the ¼ corner on Highway 41 928'. Sighted Sterling Street from point set in Schmidt's Add. Drove rods at NW cor Sth Lot 2 and SW cor Lot 3 and SW cor Lot 14 Grimes add. At the other corners drove posts which will be replaced by permanent posts. From NW S½ Lot 2 NW cor house SE 34.3' Power pole NW 29.5'			From SW Lot 3 Power pole W NW 12.0' NW cor house SE 36.1'					From SW Lot 15 Power pole NW 57.5' NW cor House SE 12.0'			
										O. Neill D. Hove L-S-104			
April 30 1973 For Jack Makenen Lot 1 Block 68 O.T. Tecumseh		Found rods set at corners Lot 9 Block 60. Measured 429' Sighted south for west side Lot 1 Block 68. Drove rods. From Rod at South end Line Power pole E 51.3' Power pole W 54.5'			From Rod at North end Line NE corner house SW 28.0' Power pole NE 75.5'								
										Ed Kuel Redman O. Neill D. Hove L-S-104			

STATE LEVY.

General Fund .....Mills
Sinking " ..... "
School " ..... "
University " ..... "
Ins. Hosp. " ..... "
..... " ..... "
Total.....Mills

Tax List for the Year 19.....

IN WHOSE NAME ASSESSED	REAL PROPERTY, LANDS, AND TOWN LOTS						PERSONAL PROPERTY	CONSOLIDATED TAXES		No. of Road Dist.	Labor Tax		DISTRICT SCHOOL TAXES		
	Description	Sec. or Lot	Tn. or Blk.	Rng.	Acres	Value	Value	State	County				No. of Dist.	District Tax	Bond Tax
						$	$	$ c	$ c		$	$ c			
August 6 1923 For Louis Henke of Lot 34 1921 Addition To Elk Creek	Started from east side Lot 36. Measured west 32.4' to E out side Lot 34. Thence west 188.2' to west side Lot 34. From NE corner south 200 feet to SE Corner. Also west 32.4' from SE Lot 36. Thence west 118.2' and South east from NW Cor and so located SW cor Lot 34. Drew iron rods at cor & cor. Tree Tiers.														
	From NE cor lot 34					From SE Cor Lot 34		From W cor lot 34				From SW cor Lot 34			
	Power pole NW 10.3'					SW cor shed SE 5.7'		Power pole W 28.0				Hackberry tree W 8.8'			
	NW cor House SE 34.6'					NW cor shed NE 24.5'		SW Cor Bridge pile N 19.9'				Power pole W 65.8'			
	NE Cor House SW 55.8'					Cherry tree W 8.5		NE Cor Garage S 54.7'				SE Cor CC old farm W 28.5'			
						Dennis Saylor Jr rod man									
						O'Neill D. Hom L-S-104									
August 17-20-21 For 1924 Loran Carmine Cedar 2nd Add to Elk Creek	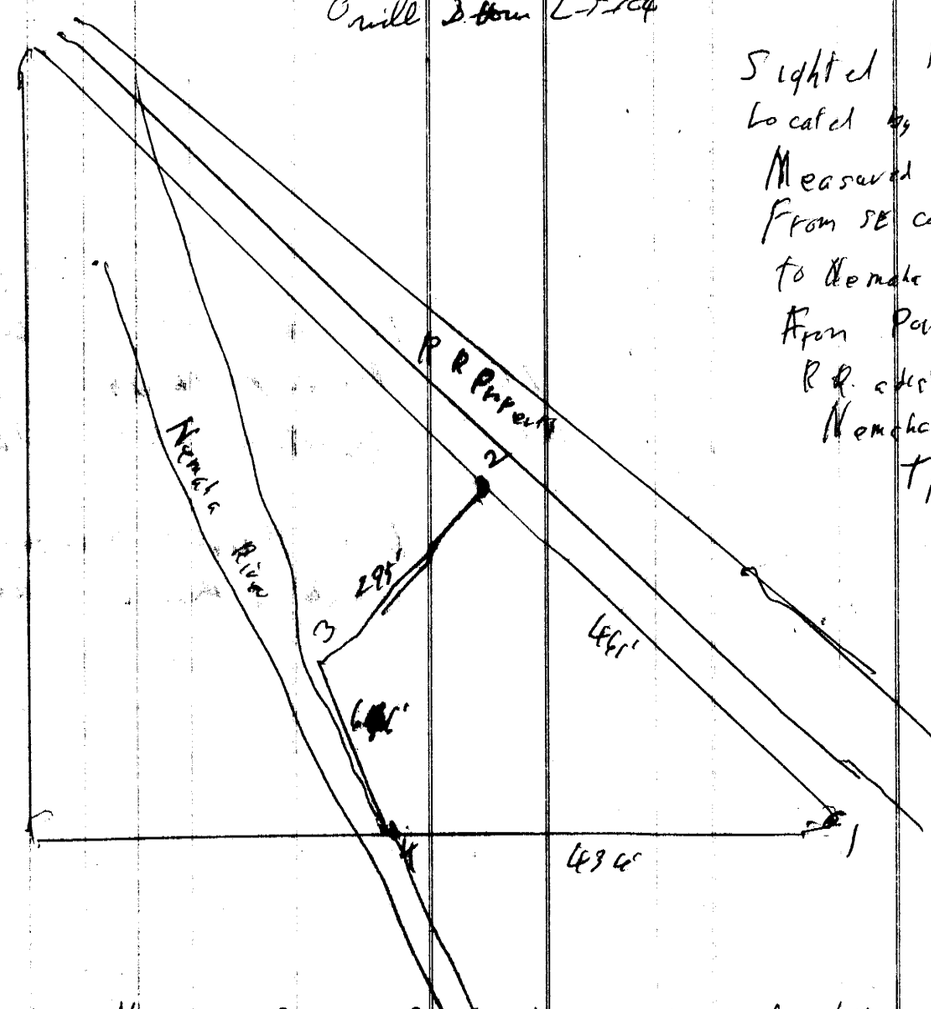 Sighted Half mile line w side was Located by Measuring from 4th St. Measured N W along RR Right of way 461' From SE cor Cedar 2nd Add Measured W of to Nemaha River a distance of 434'. From Point 2 Westerly at Right Angles to RR. a distance of 295' to The Bank of The Nemaha. From Point 3 to point 4 64.6'. Tract contains 77 526 Square feet or 1.8 Acres. Drew iron rods at points 1 and 2. From Point 2 Nail in Bottle cap in RR Tie N 50.3 " " " " SE 52.4 ℄ RR Track E 50.0' From Point 1 Nail in Bottle Cap in RR Tie E 63.4 NE 44.0														
	Herbert Hom, Dennis Saylor Jr; Lloyd Cortright Rodman														
	O'Neill D. Hom L-S-104														
May 28, 1974 For James Dinger N½ of W½ Lot Four N½ Lots Block 21 O.T. Tecumseh and S½ Jackson St	Found Marks at center 4th and Broadway and 5th and Broadway. Sighted ℄ Broadway and Marked East Broadway & East side 5th. Measured N 362' to S edge Dinger Tract. N 144.4' to N edge Dinger tract. Measured E rd. Tie to Plywood stake at edge street. & 6.3' West Tree cor. Drove pipe at SE cor tract														
	O'Neill D. Hom L-S-104														
June 6 1974 For L E Tyrscott In Lots Block 2 1890 Add To Tecumseh	Found pipe marking SE cor of tract on west side 5th Street. Measured N 60 ft 7½': Then West 194'. Drove pipe at the three corners established. Took Tiers as follows														
	From NW cor tract Nail in Bottle cap in Power pole SE 12'.														
	From SW cor tract Nail in Bottle cap in Power pole N 9.4														
	Nail in Bottle cap in Corner post E 6.4														
	From NE cor tract NE corner House S 6 334														
	Ed Kuel rodman														
	O'Neill D. Hom L-S-104														

COUNTY LEVY.		
General Fund	....	Mills
Sinking	"	"
Road	"	"
Bridge	"	"
Reg. B'd	"	"
....	"	"
....	"	"
....	"	"
	Total........	Mills

.... County, Nebraska.

Precinct Tax	Poll Tax	City or Village Tax		Total Tax	Delinquent Taxes for		Advertising Fees	No. of Receipt	Date	By Whom Paid	P. O. Address	Here Write the Word "Paid"
$ c	$	c	$ c	$ c	$ c	$ c	$ c					

JUNE 14, 1979 FOR DARRELL RATHE LOTS 1,2,3,4 BLOCK J COLLEGE ADDITION, STERLING

Found rod at SW corner Lot 10, Block J, measured E 156.7 to SW corner Lot 9 and E 180.25 to SE corner. From SW corner Lot 10 measured N 445.5 to NW Lot 18. Found marks at the north corners Lot 11. NE marker is 2' W of corner. Sighted E line, measured N 148.5 to SE corner Lot 4, then N 148 to NE Lot 1. Sighted N line, drove pipes at corners and took ties as follows:

SE Lot 4, NE corner of house SW 40.9 — SW Lot 4 Power pole NW 8.3 — NW Lot 1 Power pole N 39.8
NE corner of concrete porch SW 51.9 — Apple tree SW 23.7 — Power pole S 77.3
NE Lot 1, 4" walnut tree 72.5 NE
4" walnut tree E 68.1

Dennis Saylor, Rodman
Orville D. Houn L-S-104

August 22 1974 For Crab Orchard Lot 7 Block 16

Measured south from sidewalk intersection at N W cor Block 11 670' to SW cor Block 16. Set stake and 50 N for NW Lot 7
Measured south from sidewalk at center Block 670' for SE corner Lot 7 and 50 N for NE cor Lot 7. Sighted west side and measured E 140 for East side. Measured East 70' from west side and located west 1/2 Lot 7. Drove pipe at stakes.

Jeff Harlan

Orville D Houn L-S-104

March 1975 for Mildred Ramer In Lot 4 Block 35 Original Plan Tecumseh

Started from the NE corner of the south 75 feet of the west 42 feet of Lot 4. Found rods marking that point and the southeast corner of tract. Measured south 60 feet; thence west 30 feet; thence North 45.1 feet; thence west 10.2; thence North 14.9 feet; thence East to the point of beginning. Drove pipe at SE cor tract, SW cor tract; N 45.1 corner, at 10.2 west corner and at NW cor where we removed steel post.

Orville D Houn L-S-104

March 17 1975 For Anthony Hinderer Block 7 St Mary

Found SW corner of sec 3-1-10 which is the SW corner of St Mary. Tiver on page 377 Large Book.
Measured E 891 to the SW corner Block 7: Measured N 206' to the SW corner Lot 5. Measured N 190' to the NW cor Lot 5
Measured south 70' to the NW cor Land retained by Mrs Gorocke: Thence south 100' Thence E 122' to the East side Gorocke Tract, Drove pipe at above located corner

From the SW cor Lot 5 Nail in bottle cap in Power pole W 74.8
Nail in bottle cap in Power pole E 21.7
At NW cor Lot 5 X in cc slab NW cor building NE 8.4
SW cor building SE 15.3'
Nail in bottle cap in Power pole W 17.2
From NW cor Gorocke Tract SW cor building NE 17.4
NW cor House SE 24.8'
From NE cor Gorocke Tract Elm tree NE 2.6'
SE cor Building NW 44.5
From SE cor Gorocke Tract Hackberry tree W 32.3'
Light pole N 52.3
From SW cor Gorocke tract SW cor House NE 73.4
SE cor House E NW 89.8

Orville D. Houn L-S-104

STATE LEVY.

General Fund ..... Mills
Sinking " ..... "
School " ..... "
University " ..... "
Ins. Hosp. " ..... "
..... " ..... "
Total ..... Mills

Tax List for the Year 19.....

IN WHOSE NAME ASSESSED	REAL PROPERTY, LANDS, AND TOWN LOTS						PERSONAL PROPERTY	CONSOLIDATED TAXES		No. of Road Dist.	Labor Tax		DISTRICT SCHOOL TAXES		
	Description	Sec. or Lot	Tn. or Blk.	Rng.	Acres	Value	Value	State	County				No. of Dist.	District Tax	Bond Tax
						$	$	$ c	$ c		$	$ c			
Donald Buss Sept 9 1975	Sec 18 T6 R9 NE cor tract 512' west of NW 1/16 corner S 10° W 415' N 105' E 415' point of Beginning cor stake 1 Acre. Drove pipe at cor here. From NE cor Nail in Bottle cap in Tel pole N 9.2' From SE cor Nail in Bottle cap in Tel pole S 30.2'														
	Owners D. from L-S-104														
Sept 10 1975 for Lee Bartenpohl in Sec 30-5-11	Laid out a development in the SW 1/4 of Sec 30-5-11 Just west of The Gulf Coast														

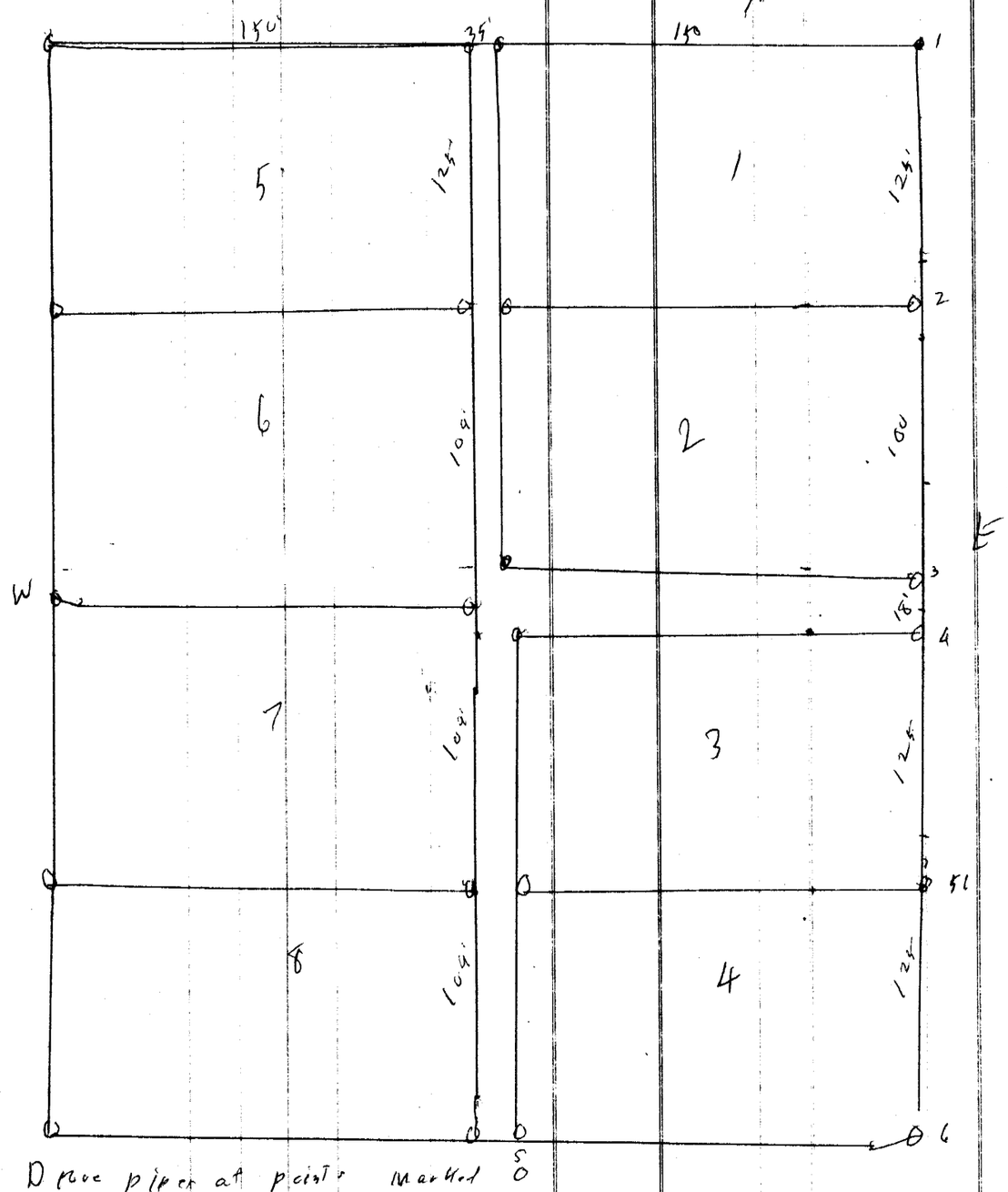

Drove pipes at points marked S
The true 1/2 mile line is not exactly on the East Line of The Tract. At No 1 The Line is 1.6' E of pipe. At No 2 it is 0.5' E cor, at No 3 it is 1.4' west, at No 4 it is 1.6' west, at No 5 it is 2.4' west at No 6 it is 2.3' west

Lloyd Vertikka attorney
Owners D. from L-S-104

June 22, 1976

To Whom It May Concern:

Today I surveyed a tract of land for Thomas Grof in the Southwest Quarter of Section 15, Township 4 North, Range 11 East of the 6th P. M. described as follows:

Commencing at a point 35.7 feet East of the Northwest corner of the Southwest Quarter of Section 15; Township 4 North; Range 11 East of the 6th P.M.; Thence East 975 feet along the North side of said Southwest Quarter of Section 15-4-11; Thence ~~north~~ South 450 feet; Thence west 975 feet to the East side of Highway No. 50; Thence North along the East Right of Way of Nebraska Highway No. 50 a distance of 450 feet to the point of beginning containing 10.07 acres, more or less.

Orville D. Howe

Orville D. Howe L-S-104

June 22, 1976

To Whom It May Concern:

Today and on October 29, 1975 I surveyed a tract of land in the Southwest Quarter of Section 15; Township 4 North, Range 11 East of the 6th P.M. for Thomas Grof described as follows:

Commencing at a point on the East side of Nebraska Highway No. 50; said point being 387.4 feet North and 35.7 feet East of the Southwest corner of Section 15-4-11; Thence ~~North~~ South along the East Right of Way line of said Highway No. 50 a distance of 733.4 feet; Thence East 352 feet; Thence South 733.4 feet; Thence West 352 feet; to the point of beginning containing 5.91 acres, more or less.

Orville D. Howe

Orville D. Howe L-S-104

pg. 217

COUNTY LEVY.

General Fund	.....	Mills
Sinking "	.....	"
Road "	.....	"
Bridge "	.....	"
[illegible] "	.....	"
..... "	.....	"
..... "	.....	"
..... "	.....	"
	Total	..... Mills

County, Nebraska

Precinct Tax	Poll Tax	City or Village Tax		Total Tax	Delinquent Taxes for				Advertising Fees
$ c	$	c	$ c	$ c	$ c	$ c	$ c	$ c	$ c

No. of Receipt	Date	By Whom Paid	P. O. Address	Here Write the Word "Paid"

Oct 20 1976
for Tom Graff
in Sec 15-4-11

Laid out an Acreage in SW 1/4 of Sec 15-4-11

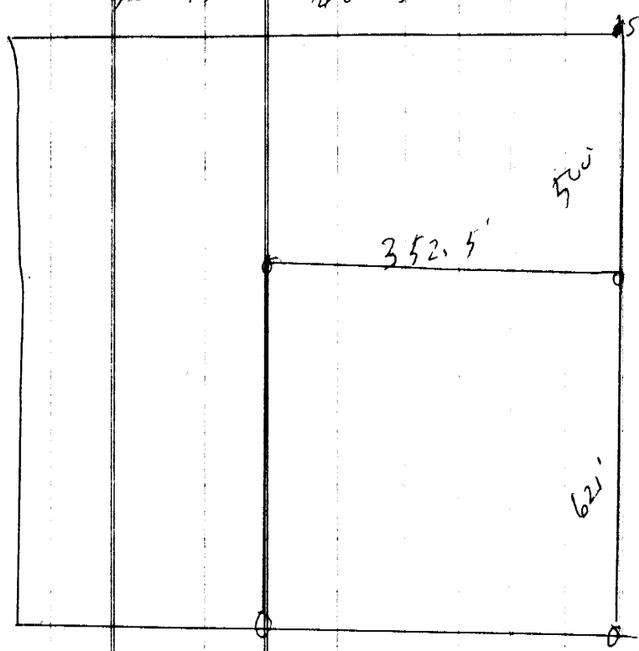

At The SW corner 15-4-11 Located Corner from Ties, Drove pipes at points Marked O: From SE Cor Tract SE corner Barn 10' 6". From SW corner Tract Power pole is North 88.8'
Tract contains 5 acres.
June 22 1976 Measured south 112.6' and drove More pipes
New tract contains 4.91 Acres.
O mile D. Hom L-S-104
(Also measured a tract in The NW corner of SW 1/4 Sec 15-4-11: Tract 97.4' E and W and 44.3' N and South Measured from E Highway Markers. Contains 10.07 Acres.)

Jan 16 1976
For Wm Schreiber
Sale-6-10

Corners provided by Otoe Co Surveyor

NW corner Original Stone
Spike on top Fence post S 24.94'
Spike in telephone pole E 1.3'
Spike in west side 6" Walnut tree N 22.4'

N 1/4 Corner 5/8x36" Rebar iron Pipe
SE Corner House N W 68.25'
Spike in Telephone pole W 47.85'
6" oak E 1.06'
Spike in fence post SW 22.4'

NE corner
1 1/2" pipe with Re Bar in center
Spike in P. Pole SW 46.9'
Spike in Black Oak NW 6.9
Spike in P. Pole SE 66.5
South end Metal Tube SW 24.6
SE end " " SE 28.5
Witness Corner W 46.1
Witness Corner NE 73.4'

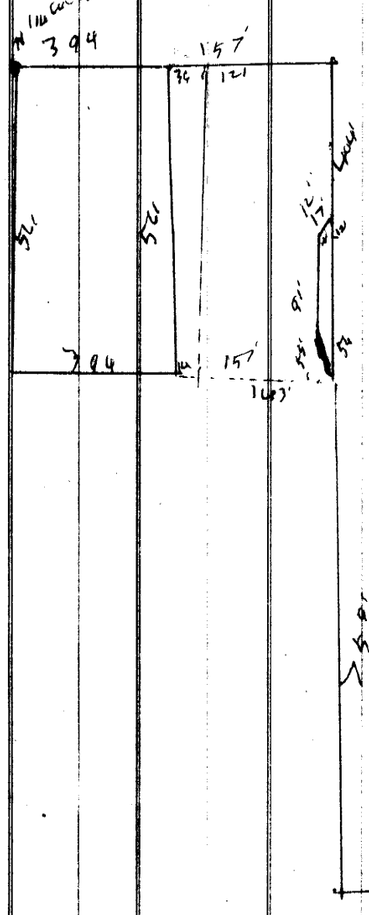

O mile D. Hom L-S-104

COUNTY LEVY.	
General Fund	Mills
Sinking "	"
Road "	"
Bridge "	"
Reg. B'd "	"
	"
	"
	"
Total	Mills

County, Nebraska.

Precinct Tax	Poll Tax	City or Village Tax		Total Tax	Delinquent Taxes For				Advertising Fees	No. of Receipt	Date	By Whom Paid	P. O. Address	Here Write the Word "Paid"
$ c	$ c	$ c	$ c	$ c	$ c	$ c	$ c	$ c						
For Douglas McAlexander N 1/2 Lot 10 Block 28 Original Town Tecumseh April 12 1976.				Found Mark at Center intersection 10th and Broadway Measured North 161' to South side N 1/2 Lot 10 and 95' to the North side Lot 10. Found pipe at NE Lot 9 as directed on page 208 Found pipe at SE Lot 9. Measured and sighted and drove pipe for SE cor N 1/2 Lot 10; NW cor House SE 53.3' Drove pipe at NE cor Lot 10; Pole N 1.1'; SE cor Walk NW 39.5'; SE cor Shed NW 48.1' Drove 1/2" pipe at SE cor N 1/2 Lot 10; NE cor house S 43.3'; Maple Tree E 17.6'; Maple Tree W 8.6' Orville D. Horn L-S-104								
Feb 27 1976 For Mrs Lambert in The SW 1/4 of Sec 6-4-12				Found the SW corner of Section 6; T 4; R 12 E of The 6th P.M. Thence North along The west section Line of 6-4-12 a distance of 203'; Thence East parallel to The south section Line of 6-4-12 a distance of 380'; Thence North 44° E at a distance of 52'; Thence North parallel to The west section Line of 6-4-12 a distance of 34'; Thence East parallel to The south section Line of 6-4-12 a distance of 376'; Thence south parallel to The west section Line of 6-4-12 a distance of 263'; To the south section Line of 6-4-12; Thence west along The south section Line of 6-4-12 a distance of 780' To The point of beginning containing 3.9 Acres Orville D. Horn L-S-104								
Aug 10-11 1976 For George Kuhl in Sec 6-6-11				Found NW cor stone at 18-41 Took ties Nail in bottle cap in cor post N 23.5'; NIBC in cor post S 22.5' NIBC in Gate post SE 33.0'; Measured south to center of Road. Took REA Line. Distance S 386'. Decided and drove pipe for Center of Section: Took Tie. NIBC in Hedge post N 24.8' NIBC in Hedge post S 34.5'. Sighted west to Fence in Section 13-6-12 Drove stakes E J Kull Redman Orville D. Horn L-S-104								
Aug 19 1976 SE Cor 32-4-12				Found pipe and drove pipe to surface Took Ties Pipe NE 46.6' Nail in Bottle cap in Power pole SW 50.5' " " " Cor post NW 44.8' " " " Power Box post SE 62.6' Lloyd Upton Surveyor										
Aug 18 1976 For George Moran Lot 2 Block 3 Greiff and Elsworth Add to Tecumseh				Found SE corner Lot 1 Block 4 Measured E 299' for Sheet 652 Orville D. Horn L-S-104 Block 3. Measured N 166 From House to NW cor Lot 2. Found NE cor Lot 1 Block 4. Found SW cor Lot 1 Sighted E and drove pipe for Corner Lot 2 and SE Lot 1. Took Tree on pipes drive for corners: From SW Lot 2 Power Pole S 8.4' From SE Lot 2 SW cor House NE 70.8' SE cor House NW 220' SE cor House NW 36.4' From NW Lot 2 P Pole N 89.9' From NE Lot 2 P Pole N 66.8' From NE Lot 1 SE cor House NW 93.6' SW cor Building N 166.7' Ash tree NE 11.0' Orville D. Horn L-S-104								
Aug 30 1976 For Lot Sealock Block 3 College Add to Steadings				SEelo is buying Lot 18 and N 12' of Lot 17 and we started This Tract off. We found pipe at NE cor Lot 18 But could not find the one at NW Lot 18. Found pipe at SW Lot 18 1.8' N of walk and 1.8' E of walk. Found pipe at NW Lot 11 walk W 1.8' walk N 2.7' Measured and sighted and re located Sealock tract. Drove pipes at corners. From NW Lot 18 Power pole N 39.0 From NE Lot 18 power pole N 39.5' From SW cor tract Ash Tree NW 14.0' Carport N 39.14' Walk S 22.7' NW cor House SE 37.8 Orville D. Horn L-S-104								

STATE LEVY.

General Fund .....Mills
Sinking " ..... "
School " ..... "
University " ..... "
Ins. Hosp. " ..... "
..... " ..... "
Total.....Mills

Tax List for the Year 19.....

IN WHOSE NAME ASSESSED	REAL PROPERTY, LANDS, AND TOWN LOTS						PERSONAL PROPERTY	CONSOLIDATED TAXES				No. of Road Dist.	Labor Tax			DISTRICT SCHOOL TAXES		
	Description	Sec. or Lot	Tn. or Blk.	Rng.	Acres	Value	Value	State		County						No. of Dist.	District Tax	Bond Tax
						$	$	$	c	$	c		$	$	c			

FROM: PRICE, JOHNSON & ERICKSON
ENGINEERS
402-443-4661
P.O. Box 207
WAHOO, NEBRASKA 68066

TO: County Clerk
Johnson County Courthouse
Tecumseh, Nebraska 68450

SUBJECT: Survey for Street Dedication, Cook, Nebraska DATE 8-16-77

Dear Sir:

Enclosed herewith you will find two copies of a survey of a strip of land in the Southwest Quarter Section 2, Township 6 North, Range 11 East of the Sixth P.M., Johnson County, Nebraska.

Please file as required by law.

Yours very truly,
PRICE, JOHNSON & ERICKSON

Encl (2)

REPLY TO DATE _____ BY E. Gerald Erickson
ub.
E. Gerald Erickson

RETURN PART 1 TO SENDER WITH REPLY BY .....

RM-89

COUNTY LEVY.	
General Fund	Mills
Sinking "	"
Road "	"
Bridge "	"
Reg. B'd "	"
"	"
"	"
"	"
Total	Mills

Pg. 219 Blank + Removed

County, Nebraska.

Precinct Tax		Poll Tax	City or Village Tax			Total Tax		Delinquent Taxes for						Advertising Fees		No. of Receipt	Date	By Whom Paid	P. O. Address	Here Write the Word "Paid"
$	c	$		c	$ c	$	c	$	c	$	c	$	c	$	c					

STATE LEVY.
General Fund .....Mills
Sinking " ..... "
School " ..... "
University " ..... "
Ins. Hosp. " ..... "
..... " ..... "
Total.....Mills

Tax List for the Year 19.....

IN WHOSE NAME ASSESSED	REAL PROPERTY, LANDS, AND TOWN LOTS						PERSONAL PROPERTY	CONSOLIDATED TAXES				No. of	Labor		DISTRICT SCHO
		Sec. or Lot	Tp. or Blk.	Rge.	Acres	Value	Value	State		County					
						$	$	$	c	$	c		$	$	c

TO: County Clerk
Johnson County Courthouse
Tecumseh, Nebraska 68450

FROM:
PRICE, JOHNSON & ERICKSON
ENGINEERS
402-443-4661
P.O. Box 207
WAHOO, NEBRASKA 68066

SUBJECT: Merle Johns Survey DATE 9-15-77

Dear Sir:

Attached hereto you will find two copies, revised as of September 8, 1977, of Parcels 1, 2, 3 and 4, in Tomer's Subdivision, Village of Cook, Nebraska. Would you please disregard the copies previously sent to your office in this regard.

Yours very truly,

PRICE, JOHNSON & ERICKSON

cc-Merle Johns
Cook, Nebraska w/encl

REPLY TO DATE _____ BY E. Gerald Erickson

E. Gerald Erickson

RETURN PART 1 TO SENDER WITH REPLY BY .....

RM-89

Pg. 221 - 225

County, Nebraska. Blank & Removed

COUNTY LEVY.		
General Fund	....	Mills
Sinking	"	"
Road	"	"
Bridge	"	"
Reg. B'd	"	"
....	"	"
....	"	"
....	"	"
	Total...	....Mills

Precinct Tax	Poll Tax	City or Villa Tax							Treasurer's Entry of Payment of Taxes	P. O. Address	Here Write the Word "Paid"
$ c	$		$ c	$ c	$ c	$ c	$ c	$ c			

DEBIT

Date Sept. 18, 1978

Account ______ ACCOUNT NUMBER

DESCRIPTION	AMOUNT	
NOTE: the tract of land(100' x 150')shown on the Survey Record, is in the process of being sold to Mr. & Mrs. Paul Eisenhauer, 1217 Emory Drive, Panama City, Fla.32405. The Deed should soon be ready, and then the same will be filed for record.(MHJ)		
APPROVED BY / TRAN CODE	TOTAL	

FORM 4134 CURTIS 1000 INC.

COUNTY LEVY.		
General Fund	.....	Mills
Sinking "	.....	"
Road "	.....	"
Bridge "	.....	"
Reg. B'd "	.....	"
..... "	.....	"
..... "	.....	"
..... "	.....	"
Total...	.....	Mills

227-229

County, Nebraska. Blank + Removed

Precinct Tax	Poll Tax	City or Village Tax		Total Tax	Delinquent Taxes for			Advertising Fees	County Treasurer's Entry of Payment of Taxes: No. of Receipt	Date	By Whom Paid	P. O. Address	Here Write the Word "Paid"
$ c	$ c	c	$ c	$ c	$ c	$ c	$ c	$ c					

FILED
at 11:00 A. M.
MAY 11
Kathleen M. Duwell
By _____ County

STATE OF NEBRASKA
DEPARTMENT OF ROADS

REPORT OF PERMANENT LAND SURVEY CORNER MARKERS AND WITNESSES ESTABLISHED

Description of corner: SW Section Corner Section No. 1 Town 4 N Range 12 E

Location: P.I. on E Road Station: 26+44.5 Proj. No. SOS-7049(2) County Johnson

Description and disposition of original corner monument and established monument:

est. monument : 1/2" Pipe 0.5' deep

Description of permanent witnesses established:

1. Bent Nail Side Brace Post
2. Bent Nail in 10" Oak Tree
3. Nail in side Corner Fence Post
4. Nail, Side Corner Fence Post

PLACE LOCATION SKETCH SHOWING WITNESS TIES HERE

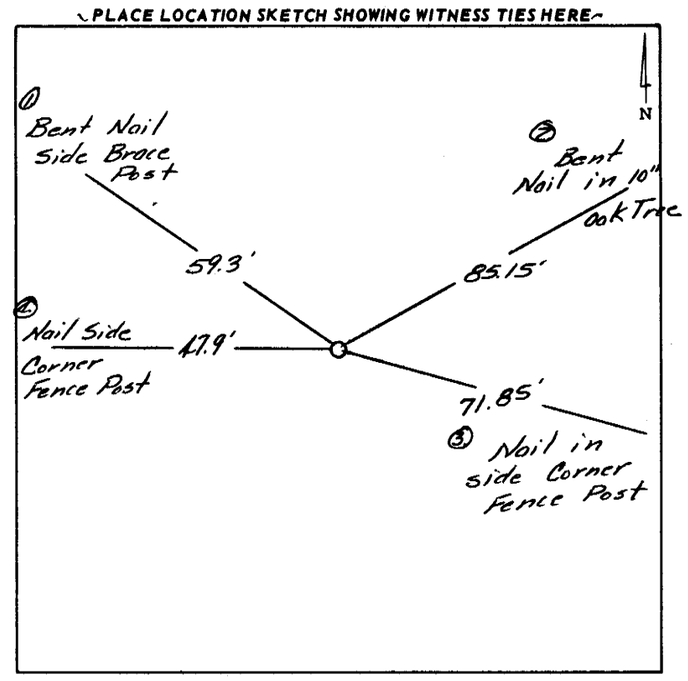

Established this 8 (Day) of July (Month), 1980 by [illegible] (Name) Tecumseh, Nebr 68450 (Address)

Witness: Don Hutzenman (Name) Humboldt, Neb 68376 (Address)

Witness: Roger Roe (Name) Tecumseh, Nebr. (Address)

APPROVED:

(Deputy State Surveyor)

Date:

Copies:
1,2,3, Right-of-Way Director
4 Division Engineer

DR Form 77, Feb 72

THIS FORM REPLACES DR FORM 77, AUG 70, PREVIOUS EDITIONS WILL NOT BE USED.

350