INDEX.

DEWITT TO SUPERIOR.
FAIRMONT TO CHESTER.

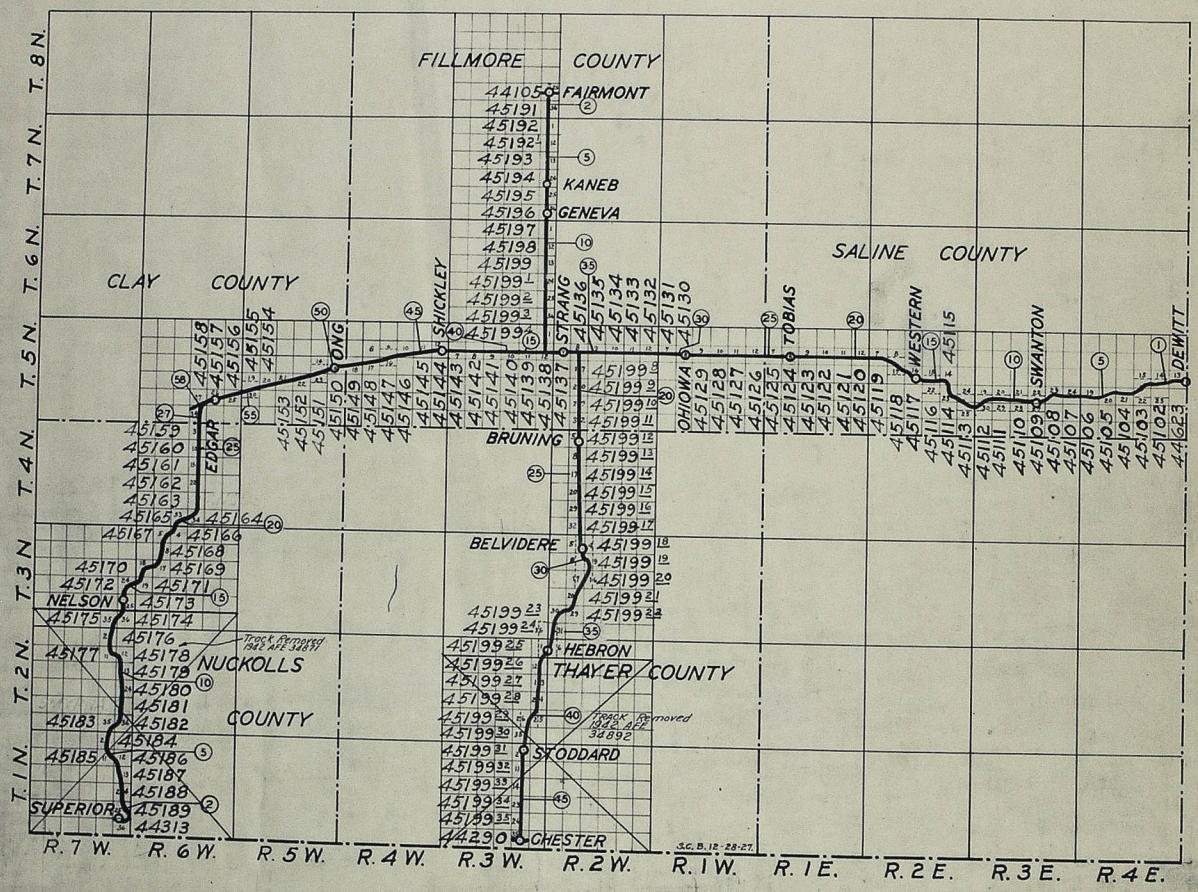

45199 22

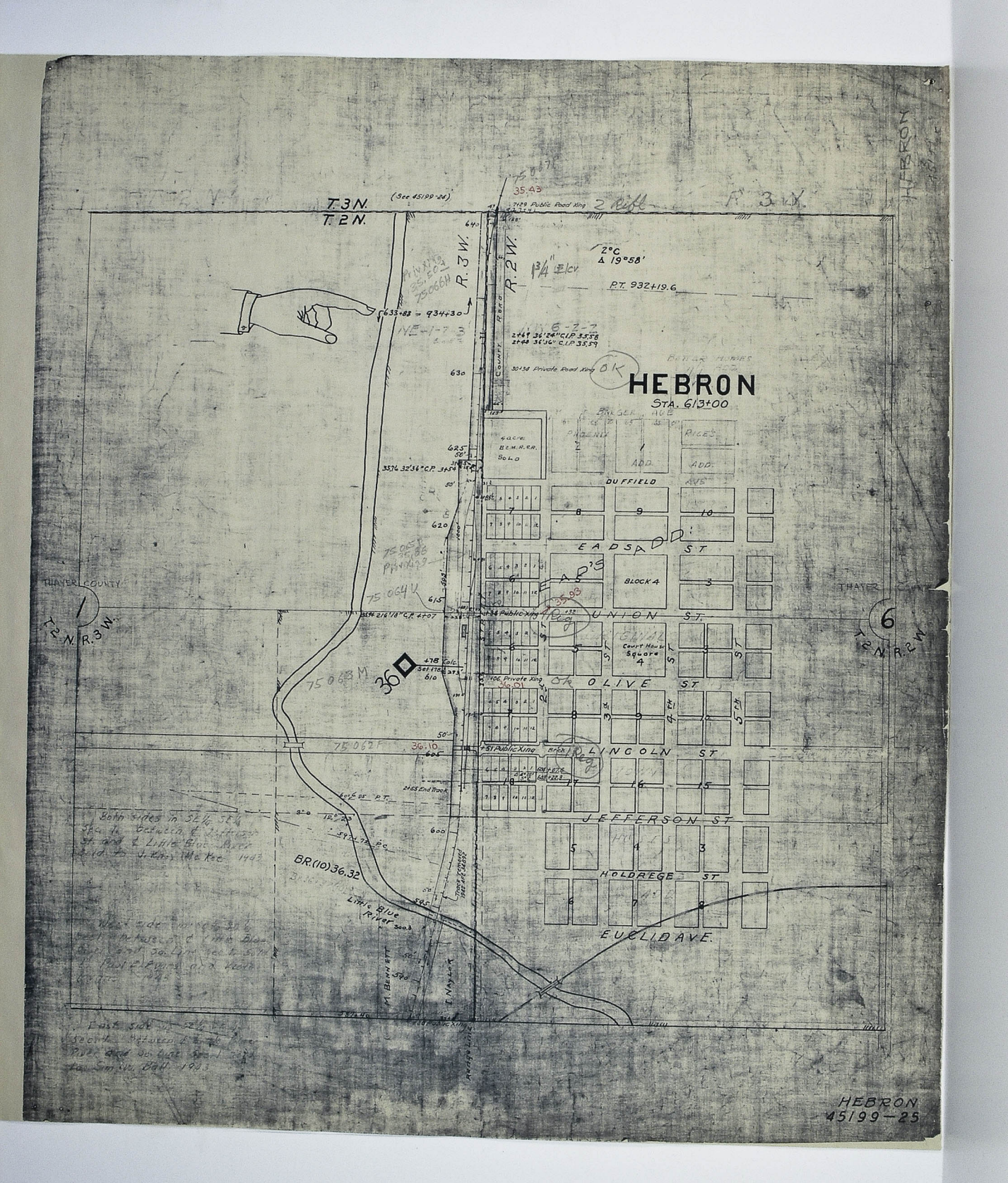

HEBRON
45199-25

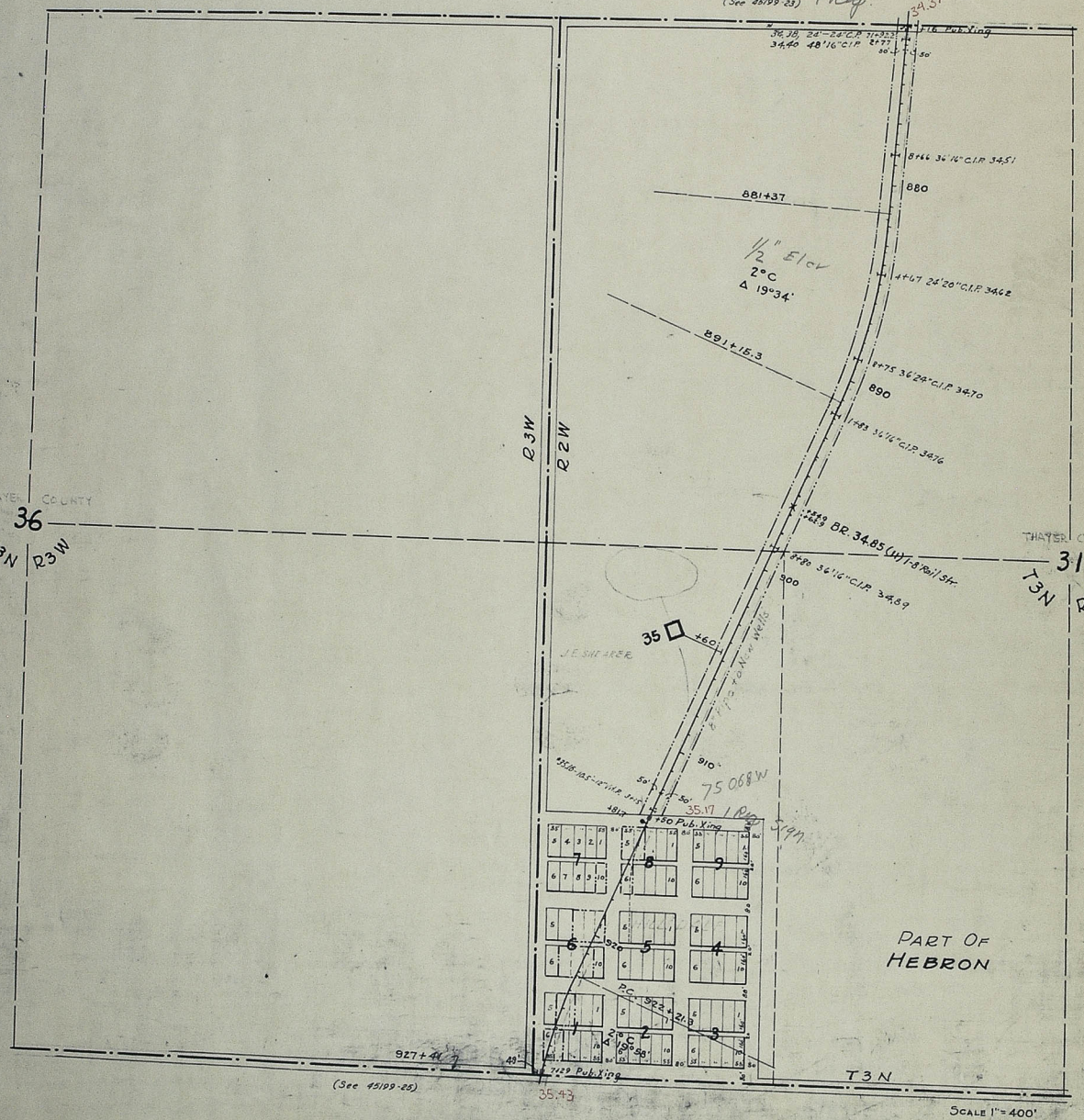

HEBRON
45199-24

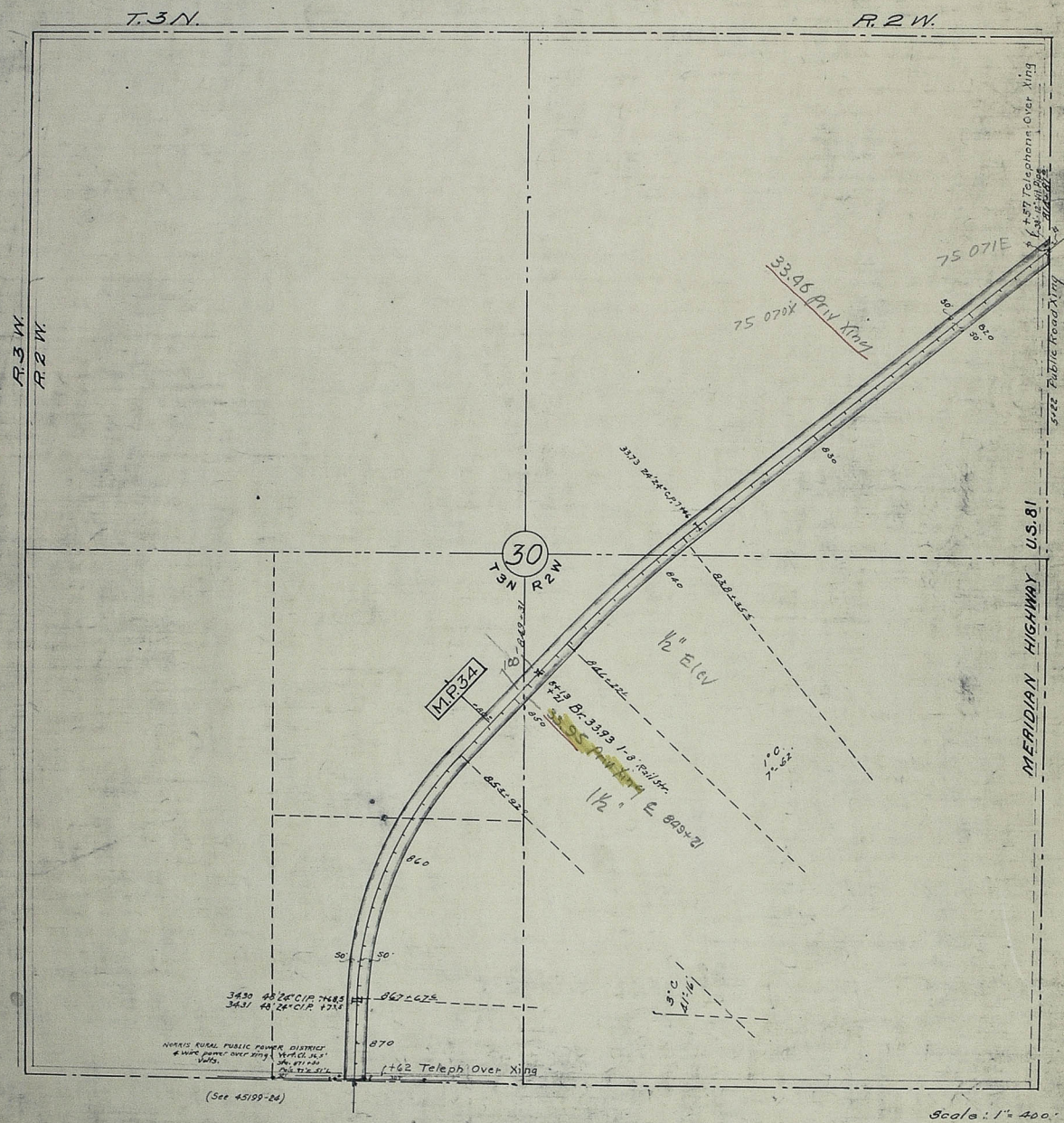
T.3N.
R.2W.
R.3W.
R.2W.
30
T3N R2W
M.P.34
33.46 Priv Xing
75 070X
75 071E
33.29
+57 Telephone Over Xing
5+22 Public Road Xing
MERIDIAN HIGHWAY U.S.81
1/2" Elev
33.95 Priv Xing
1 1/2" ℄ 849+21
Br. 33.93 1-8' Rail Str.
+62 Teleph Over Xing
(See 45199-24)
(See 45199-22)
Scale: 1" = 400'
S.L.A.

45199-23

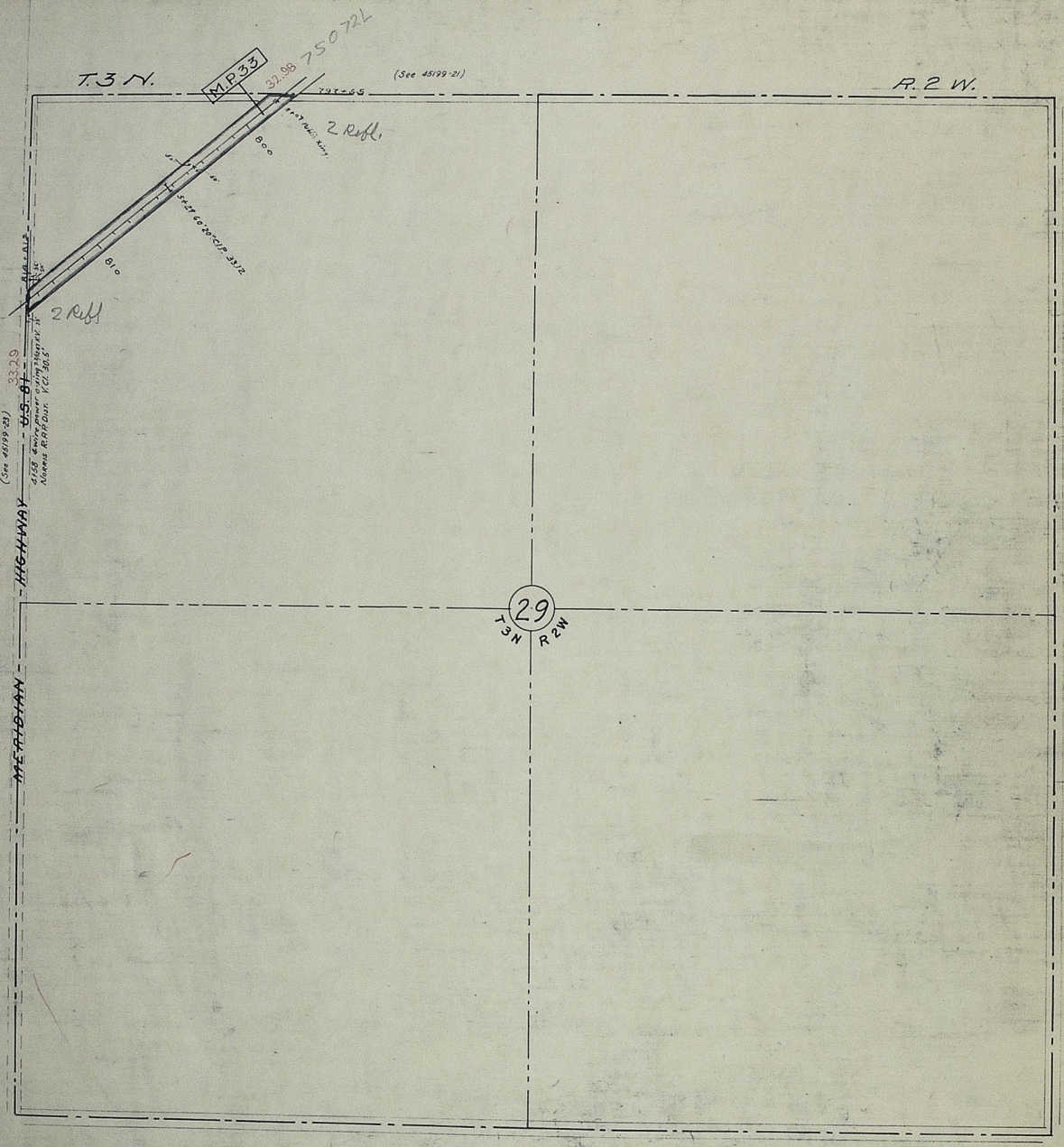
T.3 N.
R.2 W.
M.P.33
32.98
750721
(See 45199-21)
797+55
2 Refl.
800
810
2 Refl
33.29
(See 45199-23)
U.S. 81
HIGHWAY
MERIDIAN
29
T3N
R2W
Scale: 1" = 400'

45199-22

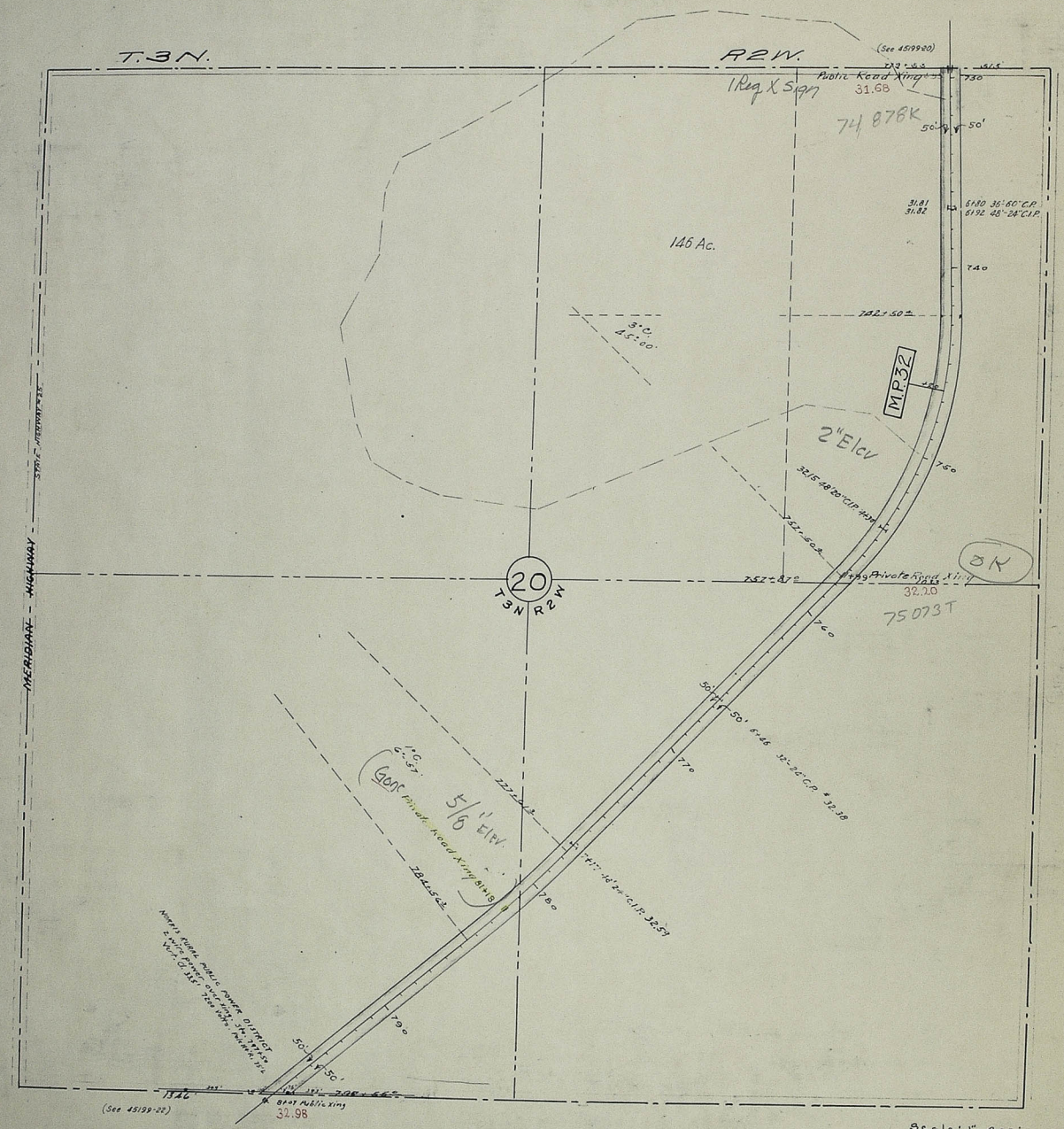
T.3N.
R2W.
(See 45199-20)
Public Road Xing
31.68
1 Reg X Sign
74,878K
146 Ac.
3°C.
45°00'
M.P.32
2" Elev
3215 48'20" C.I.P. #32
20
T3N R2W
Private Road Xing
32.20
75073T
OK
MERIDIAN HIGHWAY
STATE HIGHWAY #25
Gone Private Road Xing
5/8" Elev.
6+46 32'-24" C.P. #32.38
7+17 46'24" C.I.P. 32.59
NORRIS RURAL PUBLIC POWER DISTRICT
2 mile power over Xing
2 Vert. Cl. 32.5'
7200 Volts Pole Rck. 75'L
(See 45199-22)
Public Xing
32.98
Scale: 1" = 400'

45199-21

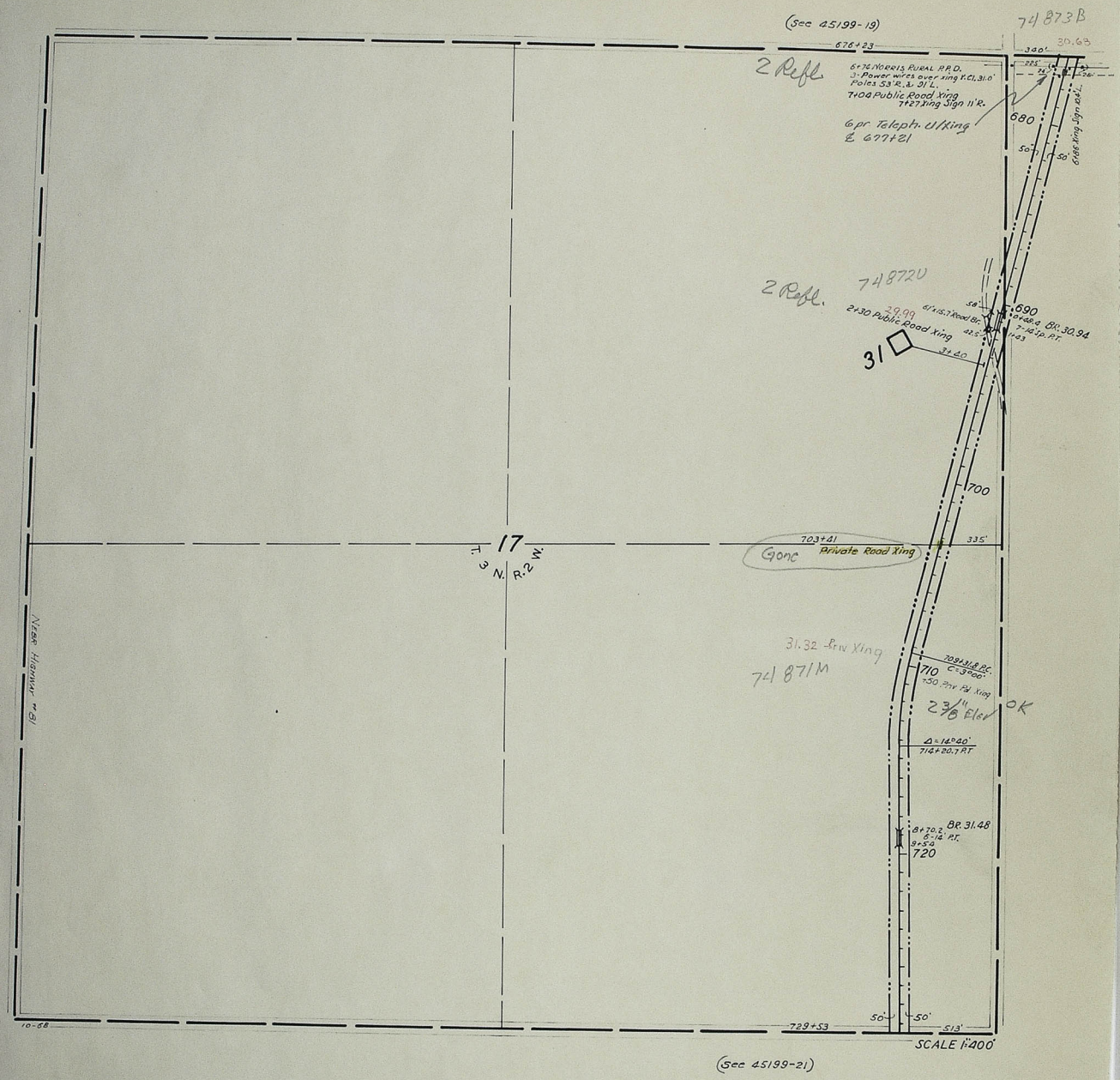
(See 45199-19)
74 873B
30.68
676+23
340'
2 Refl.
6+76 NORRIS RURAL P.P.D.
3-Power wires over xing V.Cl. 31.0'
Poles 53'R. & 91'L.
7+04 Public Road Xing
7+27 Xing Sign 11'R.
6 pr. Teleph. U/Xing
℄ 677+21
680
6+86 Xing Sign 12.4'L.
2 Refl.
74 872U
29.99
2+30 Public Road Xing
61'x15.7' Road Br.
690
BR. 30.94
31
3+40
700
17
T. 3 N. R. 2 W.
703+41
335'
Gone
Private Road Xing
31.32 Priv Xing
74 871M
709+31.8 P.C.
C=3°00'
710
750 Priv Pd Xing
2 3/8" Elev
OK
Δ=14°40'
714+20.7 P.T.
BR. 31.48
8+70.2
6-14' P.T.
9+54
720
NEBR HIGHWAY #81
10-68
729+53
50'
50'
513'
SCALE 1:400'
(See 45199-21)

45199-20

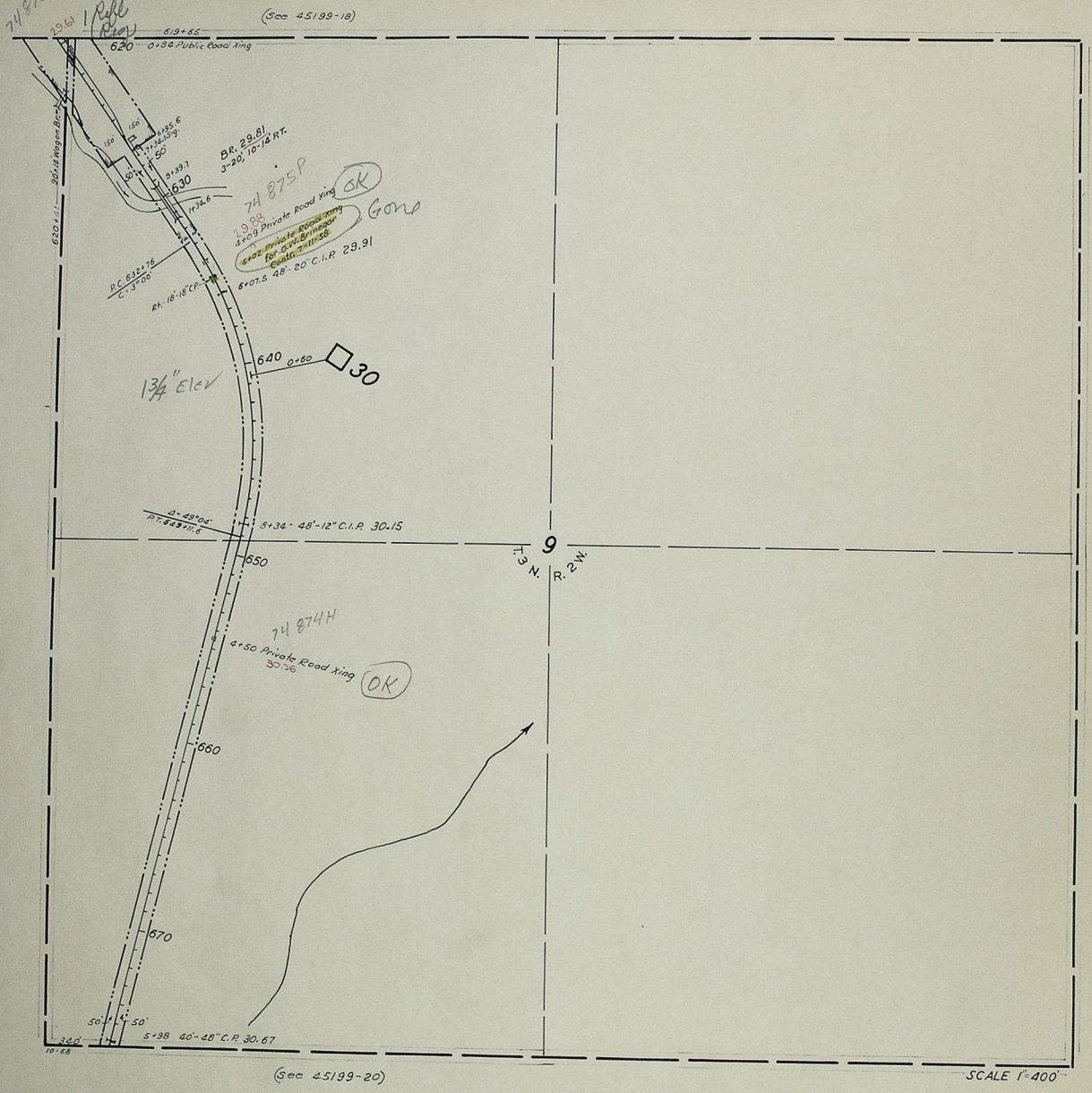

BELVIDERE
45199-19

BELVIDERE
T. 4 N.
T. 3 N.
R. 2 W
(See 45199-17)
Public Road Xing
2 Refl.
Bat Well
High Tension Line Xing
Private Road Xing
OK
13¼" Elev
Public Xing
Gone
Corporate Limit
Abandoned Rd
Br. 2907
Public Xing
1 Refl.
St. J. & G.I. Ry.
1 Core
Corporate Limit
BIG SANDY
River
Corporate Limit
Corporate Limit
Vacated
Lot 3 Cemetery
Lot 23
Lot 16
Lot 17
WILLIAMS ADD.
FIRST ADD.
WILSONS ADD.
NINTH
EIGHTH
SEVENTH
FOURTH
THIRD
FIRST
EAST
Public Xing
2 Refl.
(See 45199-19)
Scale: 1" = 100'
BELVIDERE
45199-18

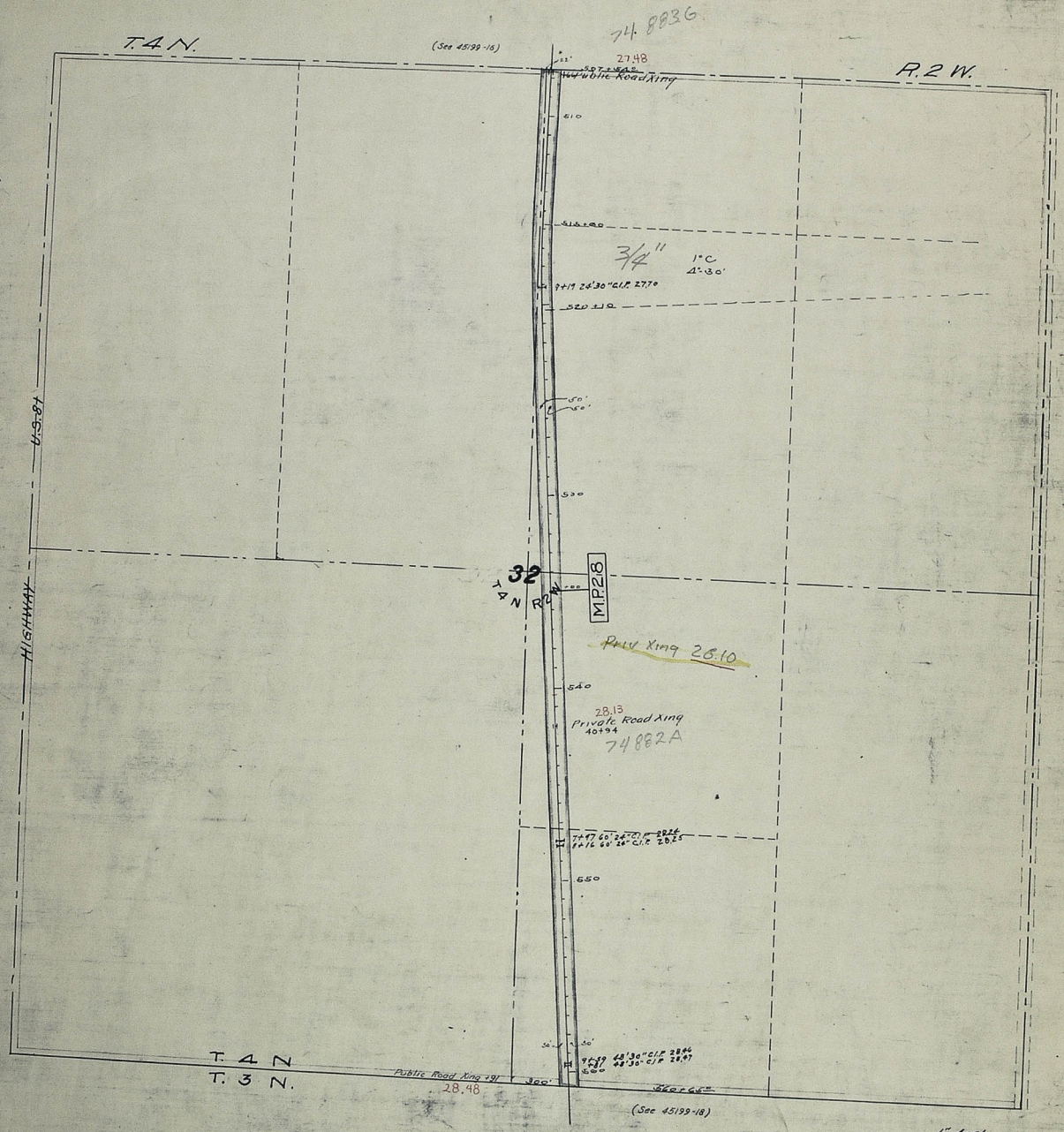

T.4 N.
(See 45199-16)
74.8836
27.48
Public Road Xing
R.2 W.
510
515+00
3/4"
1°C
4°-30'
9+19 24'30" C.I.P. 27.70
520+10
50'
50'
530
U.S. 87
HIGHWAY
32
T4N R2W
M.P.28
Priv Xing 28.10
540
28.13
Private Road Xing
40+94
74882A
7+47 60' 24" C.I.P. 28.24
8+16 60' 24" C.I.P. 28.25
550
30'
30'
9+59 48'30" C.I.P. 28.46
+81 48'30" C.I.P. 28.47
500
T. 4 N
T. 3 N.
Public Road Xing +91
300'
28.48
560+65
(See 45199-18)
1" = 400'

45199-17

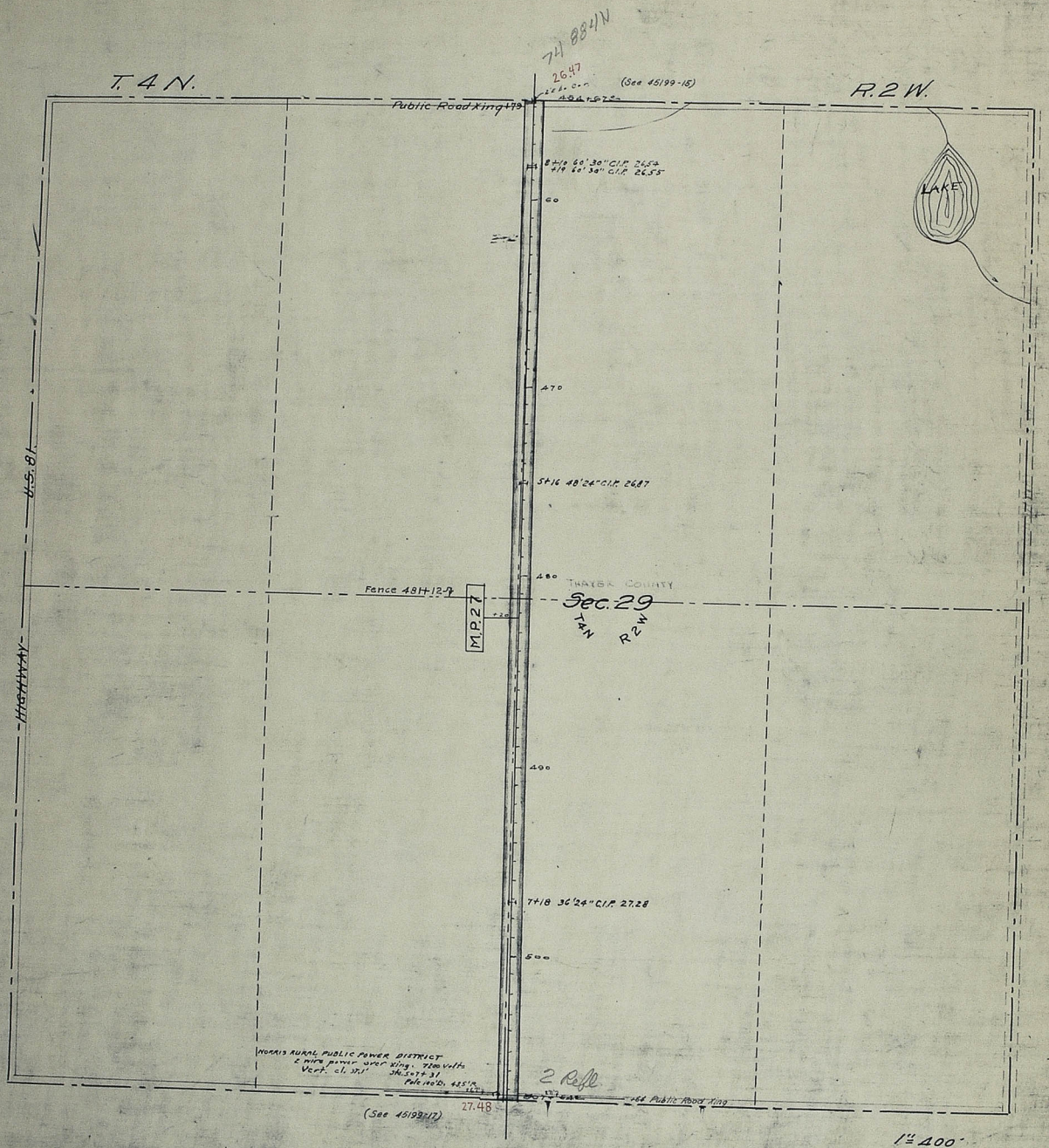

74 884N
26.47
T. 4 N.
R. 2 W.
(See 45199-15)
Public Road Xing +79
8+10 60' 30" C.I.P. 26.54
+19 60' 30" C.I.P. 26.55
60
LAKE
470
5+16 48' 24" C.I.P. 26.87
480
THAYER COUNTY
Fence 481+12
M.P. 27
Sec. 29
T4N
R2W
490
7+18 36' 24" C.I.P. 27.28
500
U.S. 81
HIGHWAY
NORRIS RURAL PUBLIC POWER DISTRICT
2 wire power over xing. 7200 volts
Vert. cl. 37.1'
Sta. 507+31
Pole 100' D. 43.5' R.
2 Refl
27.48
+66 Public Road Xing
(See 45199-17)
1" = 400'

45199-16

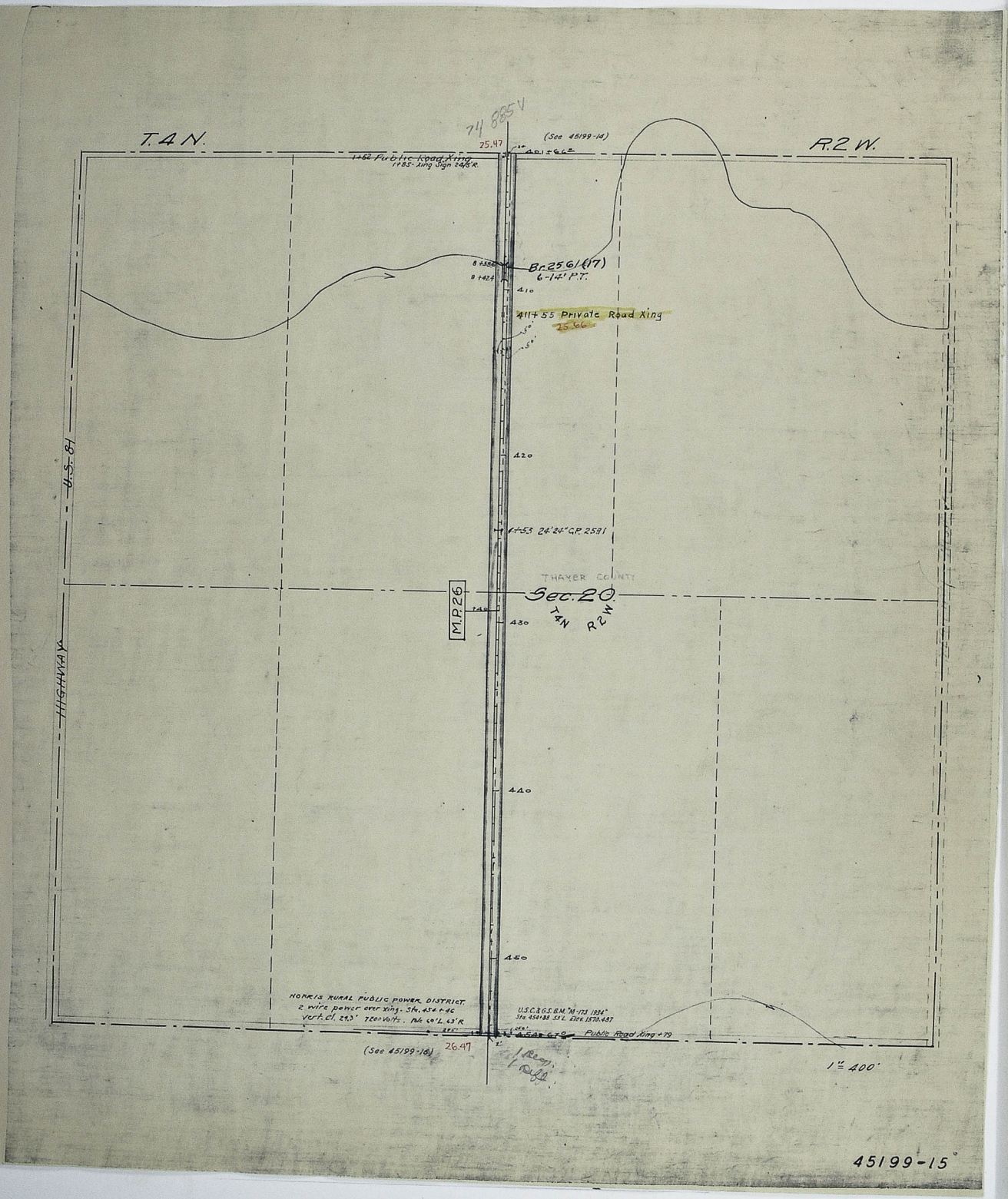

T.4 N.
R.2 W.
74 885 V
25.47
(See 45199-14)
1+82 Public Road Xing
1+85- Xing Sign 24/5 R.
Br. 25.61 (17)
6-14' P.T.
410
411+55 Private Road Xing
25.66
420
1+53 24'24" C.P. 2591
THAYER COUNTY
Sec. 20
T4N R2W
M.P. 26
430
440
450
U.S. 81
HIGHWAY
HORRIS RURAL PUBLIC POWER DISTRICT.
2 wire power over xing. Sta. 454+46
Vert. Cl. 29.3' 7200 Volts. Pole 60' L. 63' R
U.S.C.&G.S. B.M. "M-173 1934"
Sta. 454+88 55' L. Elev. 1570.487
Public Road Xing +79
(See 45199-16)
26.47
1" = 400'
45199-15

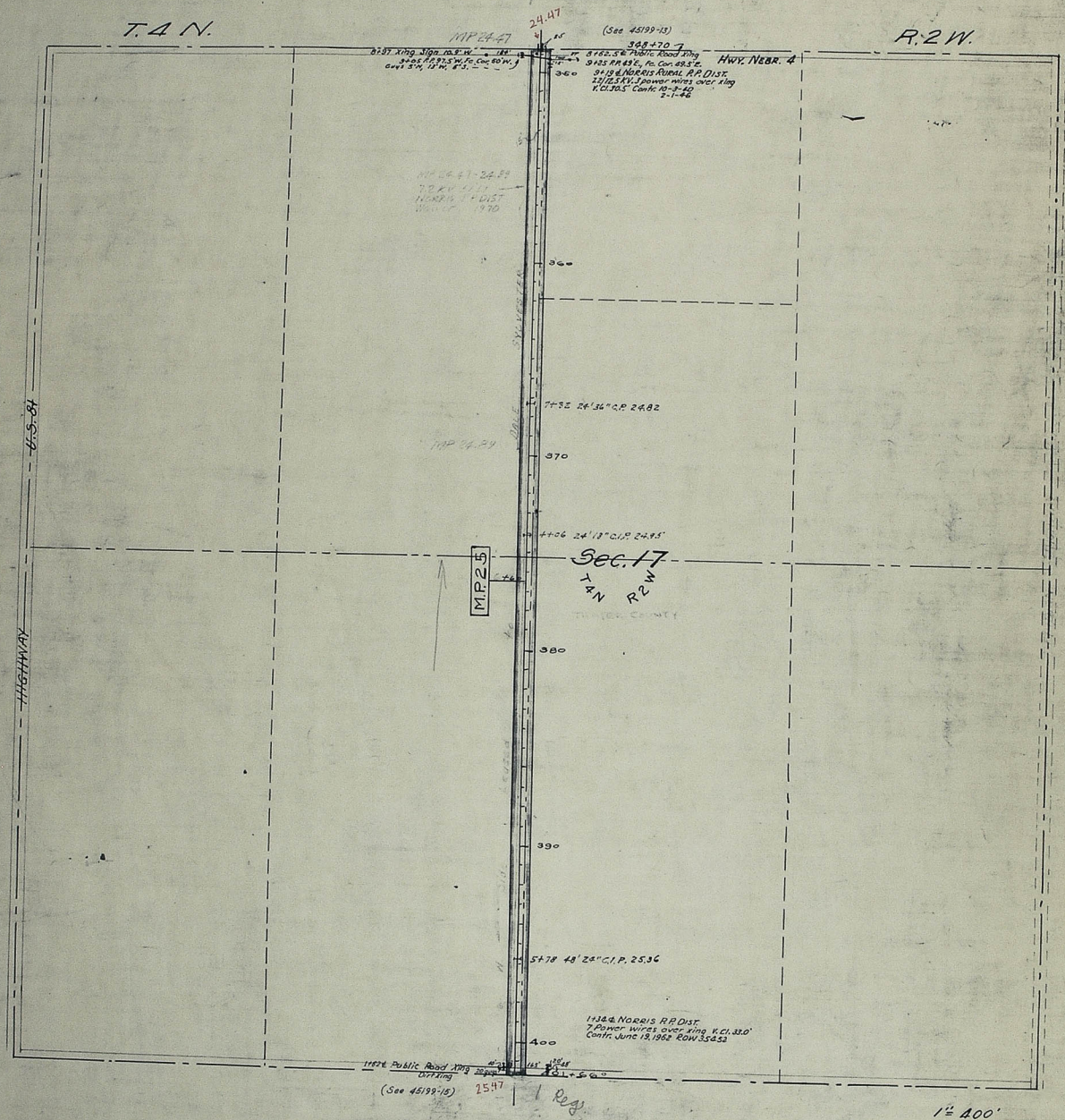

74 886C
T.4 N.
R.2 W.
MP 24.47
24.47
(See 45199-13)
348+70
HWY. NEBR. 4
8+97 Xing Sign 10.9' W.
9+05 R.P. 97.5' W. Fe. Cor. 60' W.
Guys 5' N, 13' W, 8' S.
8+62.5 ℄ Public Road Xing
9+25 R.P. 49' E., Fe. Cor. 49.5' E.
9+19 ℄ NORRIS RURAL P.P. DIST.
22/12.5 KV. 3 power wires over xing
V. Cl. 30.5' Contr. 10-9-40
2-1-46
360
MP 24.47-24.89
7.2 KV 4/11
NORRIS P.P. DIST
Wood Cr. 1970
360
SYLVESTER
7+32 24' 36" C.P. 24.82
MP 24.89
370
4+06 24' 18" C.I.P. 24.95'
Sec. 17
T4N R2W
M.P. 25
THAYER COUNTY
380
U.S. 81
HIGHWAY
390
5+78 48' 24" C.I.P. 25.36
1+34 ℄ NORRIS P.P. DIST.
7 Power wires over xing V. Cl. 33.0'
Contr. June 19, 1962 ROW 35452
400
1+82 ℄ Public Road Xing
Dirt Xing
(See 45199-15)
25.47
1 Reg.
1" = 400'

45199-14

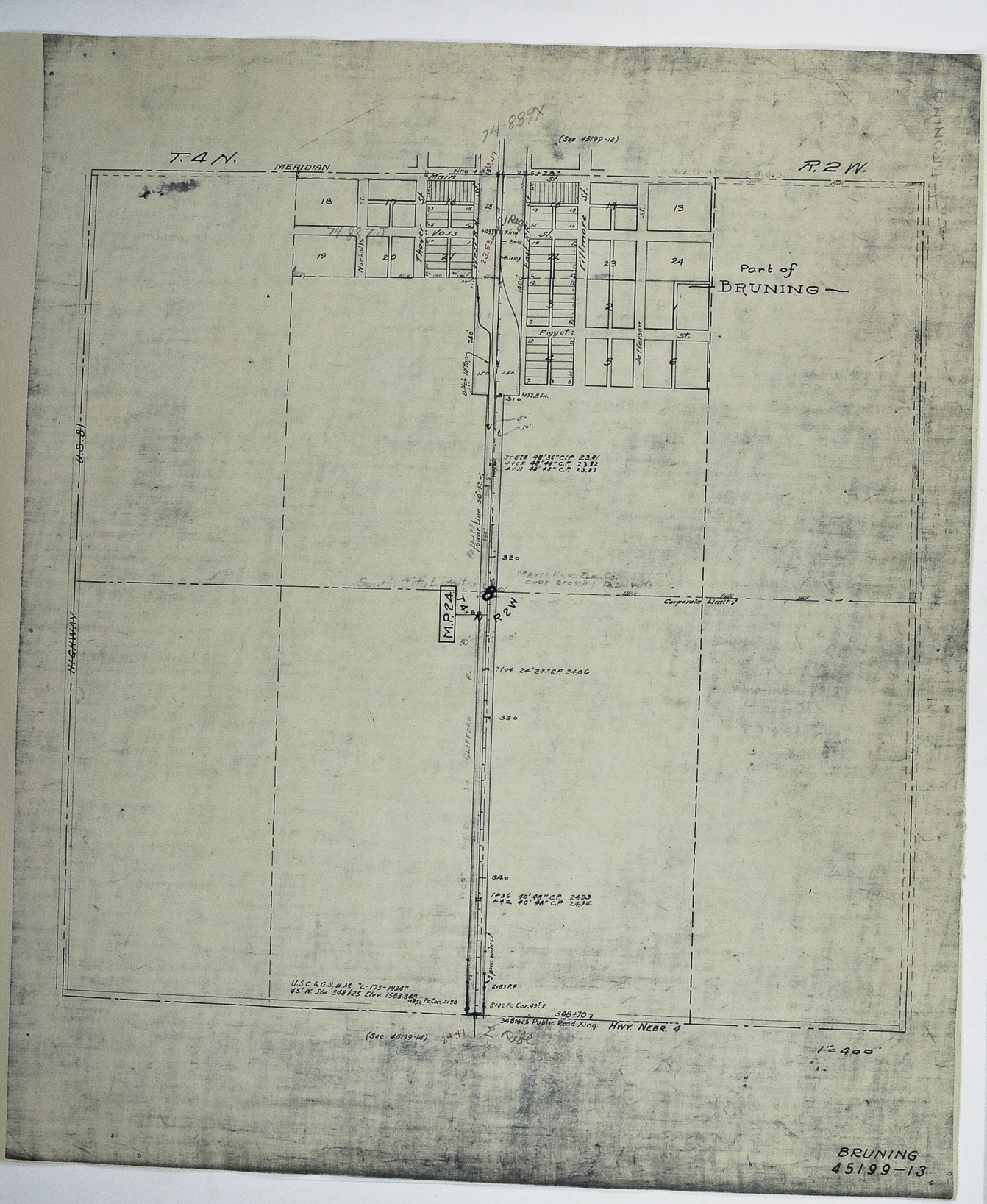
T. 4 N.
MERIDIAN
R. 2 W.
(See 45199-12)
Part of
BRUNING
Rigg St.
Voss St.
Thayer St.
Nicholls St.
Fillmore St.
Jefferson St.
Piggott St.
Power Line 30' R/W
Corporate Limit
M.P. 24
T. 4 N.
R. 2 W.
U.S. HIGHWAY 81
U.S.C.&G.S. B.M. "L-173-1934"
45' W. Sta. 348+25 Elev. 1583.348
(See 45199-14)
Public Road Xing
HWY. NEBR. 4
1" = 400'
BRUNING
45199-13

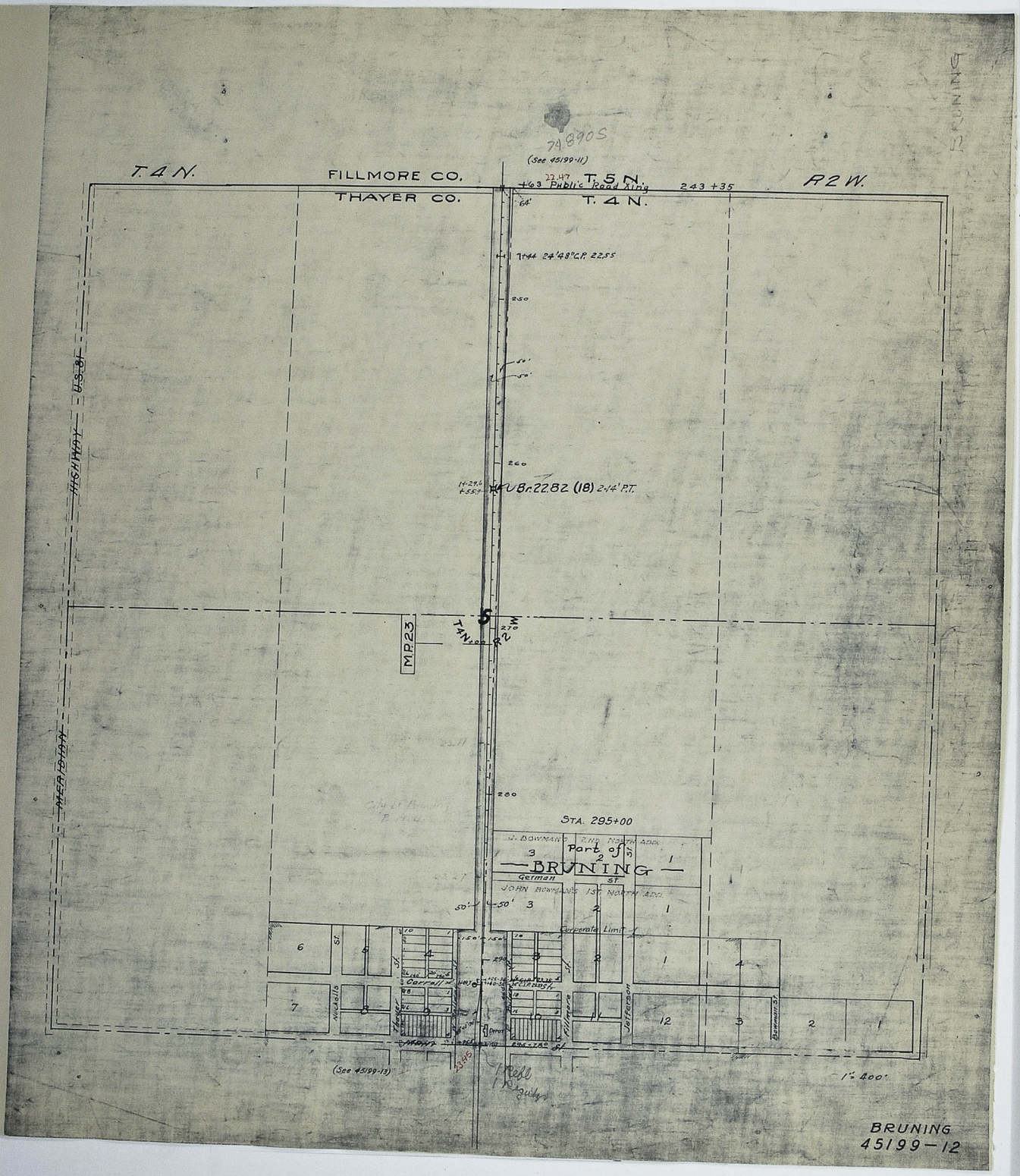

74890S
(See 45199-11)
T.4N.
FILLMORE CO.
THAYER CO.
T.5N.
T.4N.
R2W.
+63 Public Road Xing
243 +35
24'48" C.P. 22.55
Br. 22.82 (18) 2-14' P.T.
U.S. 81
HIGHWAY
MERIDIAN
M.P. 23
T4N
R2W
STA. 295+00
J. BOWMAN'S 2ND NORTH ADD.
Part of
BRUNING
German
JOHN BOWMAN'S 1ST NORTH ADD.
Corporate Limit
Carroll
Nickells
Thayer
Fillmore
Jefferson
Bowman St.
(See 45199-13)
1" = 400'
BRUNING
45199-12

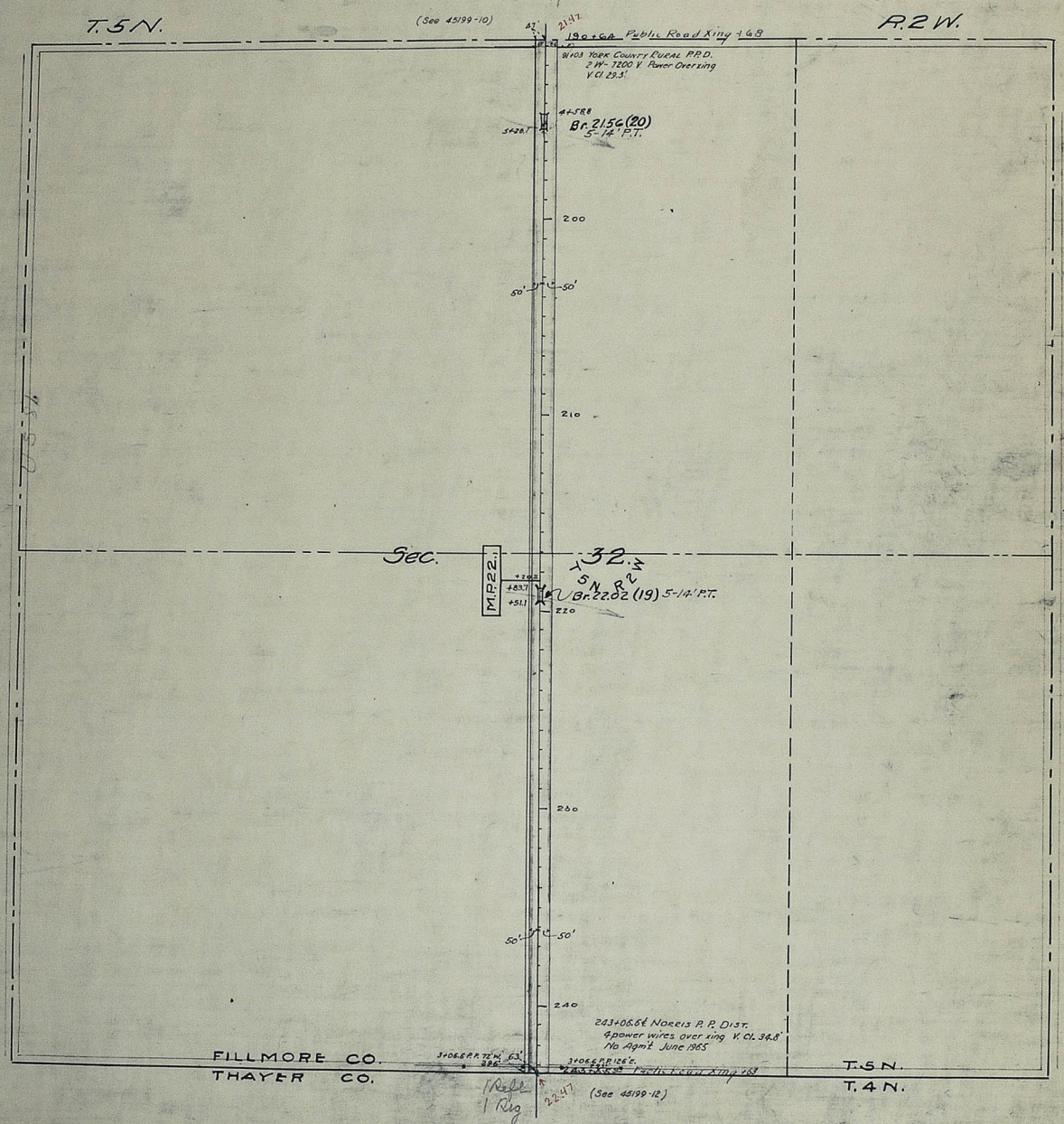

74891Y
T.5N.
(See 45199-10)
R.2W.
21.47
190+64 Public Road Xing +68
91+03 York County Rural P.P.D.
2W-7200 V. Power Overxing
V.Cl. 29.3'
4+58.8
Br. 21.56 (20)
5-14' P.T.
5+28.1
200
50'
50'
210
Sec. 32.
T.5N. R.2W.
M.P.22.
+20.2
+83.7
+51.1
Br. 22.02 (19) 5-14' P.T.
220
230
50'
50'
240
243+06.6℄ Norris P.P. Dist.
4 power wires over xing V.Cl. 34.8'
No Agm't June 1965
FILLMORE CO.
THAYER CO.
3+06.6 P.P. 72'W. 63'
3+06.6 P.P. 126'E.
Public Road Xing +63
T.5N.
T.4N.
1 Refl
1 Rig
22.47
(See 45199-12)

45199-11

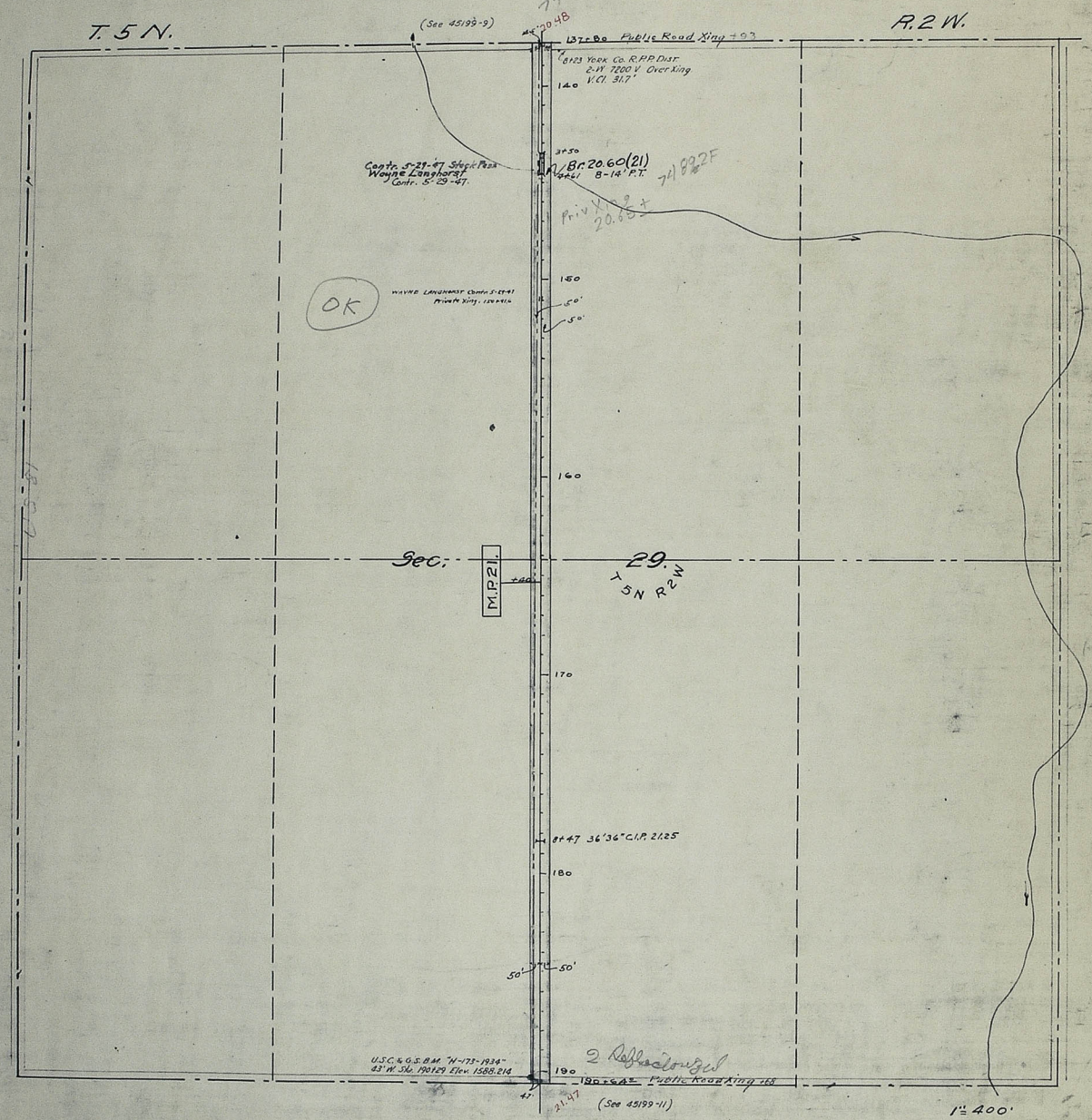

T. 5 N.
R. 2 W.
(See 45199-9)
74893M
20.48
137+80 Public Road Xing +93
8+23 York Co. R.P.P. Dist.
2-W 7200 V Over Xing
V.Cl. 31.7'
140
3+50
Br. 20.60(21)
8-14' P.T.
74892F
Contr. 5-29-47 Stack Pass
Wayne Langhorst
Contr. 5-29-47.
Priv Xing
20.65±
150
OK
WAYNE LANGHORST Contr. 5-29-47
Private Xing. 150+91.6
50'
50'
160
Sec. 29.
T 5 N R 2 W
M.P. 21.
+40
170
8+47 36'36" C.I.P. 21.25
180
50'
50'
U.S.C. & G.S. B.M. "H-173-1934"
43' W. Sta. 190+29 Elev. 1588.214
190
2 Reflectorized
190+64.2 Public Road Xing +68
47'
21.47
(See 45199-11)
1" = 400'

45199-11

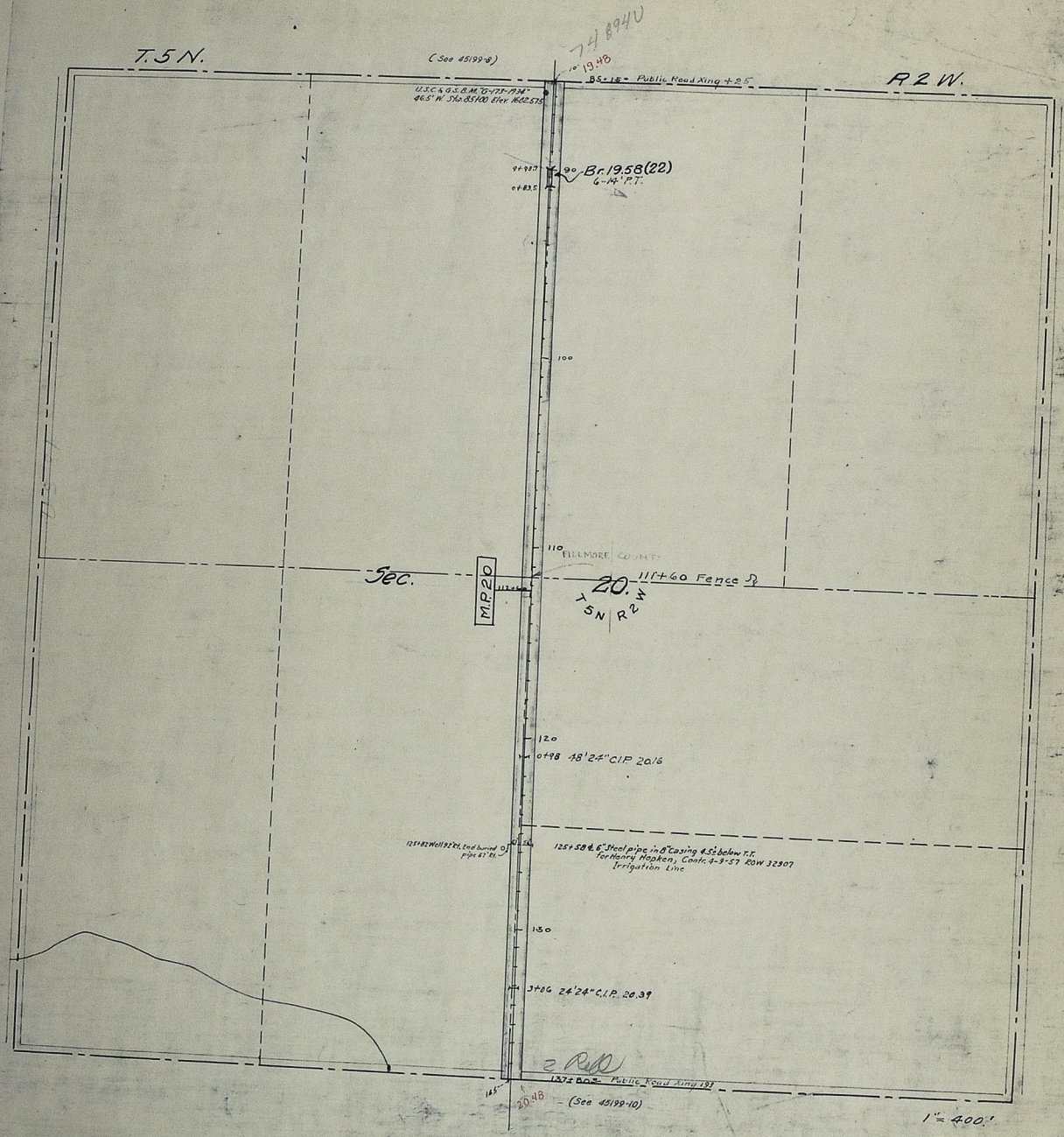
T.5N.
(See 45199-8)
74 894U
19.48
85+15 = Public Road Xing +25
R2W.
U.S.C.&G.S.B.M. "G-173-1934"
46.5' W. Sta. 85+00 Elev. 1642.575
9+98.7
90
Br. 19.58(22)
6-14' P.T.
0+83.5
100
110
FILLMORE COUNTY
Sec.
M.P. 20
111+60 Fence
20.
T5N R2W
120
0+98 48'24" C.I.P. 20.16
125+82 Well 92' Rt. End buried pipe 67' Rt.
125+58 & 6" Steel pipe in 8" Casing 4.5' below T.T. for Henry Hopken, Contr. 4-9-57 ROW 32907 Irrigation Line
130
3+06 24'24" C.I.P. 20.39
2 Rd
137+80 = Public Road Xing 193
20.48
(See 45199-10)
1" = 400'

45199-9

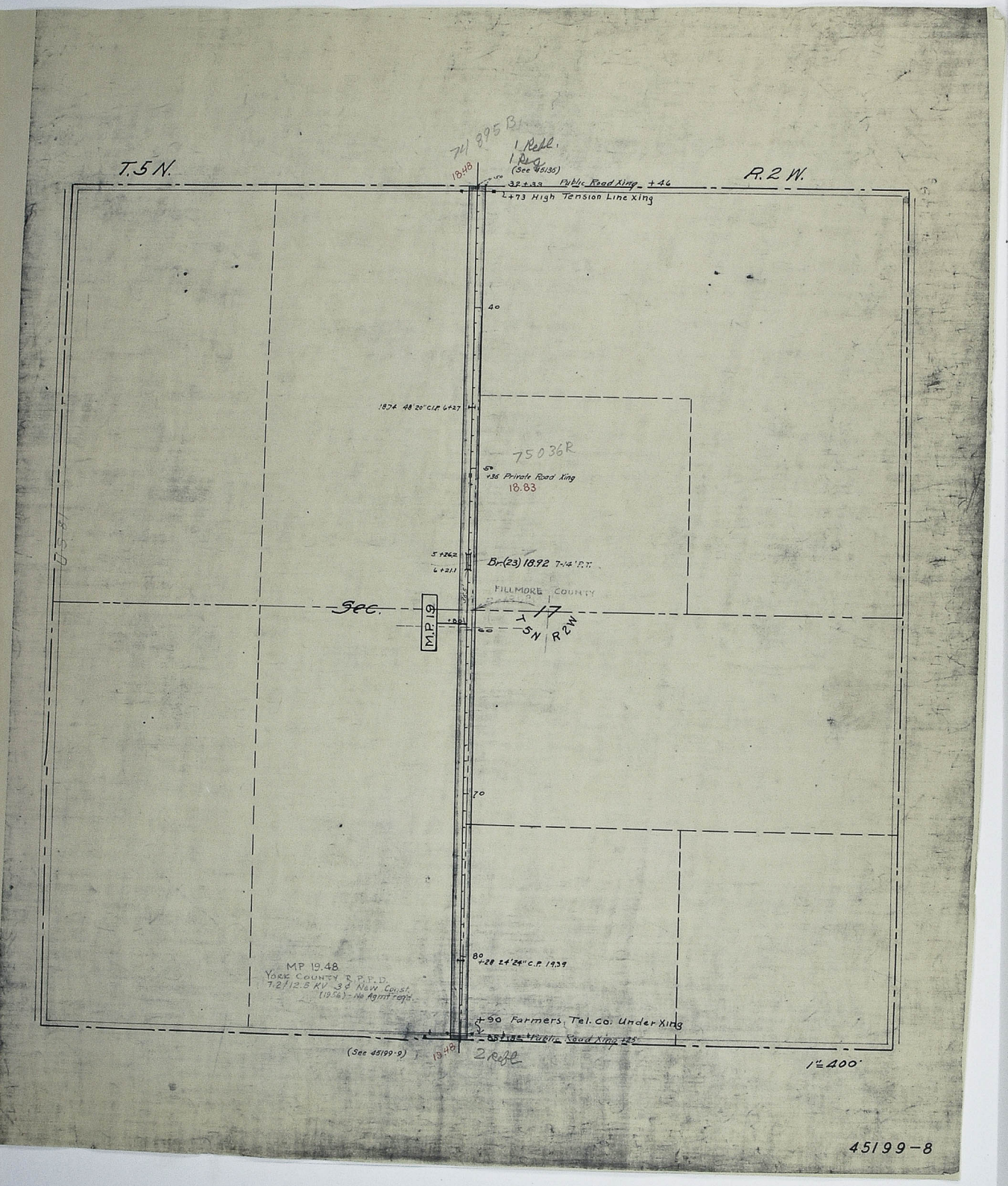

T.5N.
R.2W.
74 895 B
1 Refl.
1 Reg.
(See 45135)
18.48
32+33 Public Road Xing +46
+73 High Tension Line Xing
40
18.74 48'20" C.I.P. 6+27
75036R
+36 Private Road Xing
18.83
5+26.2
6+21.1
Br.(23) 18.92 7-14' P.T.
FILLMORE COUNTY
Sec.
M.P. 19
17
T.5N R.2W
60
70
80
+28 24'24" C.P. 19.39
MP 19.48
YORK COUNTY R.P.P.D.
7.2/12.5 KV 3¢ New Const.
(1956) - No Agmt req'd.
+90 Farmers Tel. Co. Under Xing
Public Road Xing +25
(See 45199-9)
19.48
2 Refl.
1"=400'
45199-8

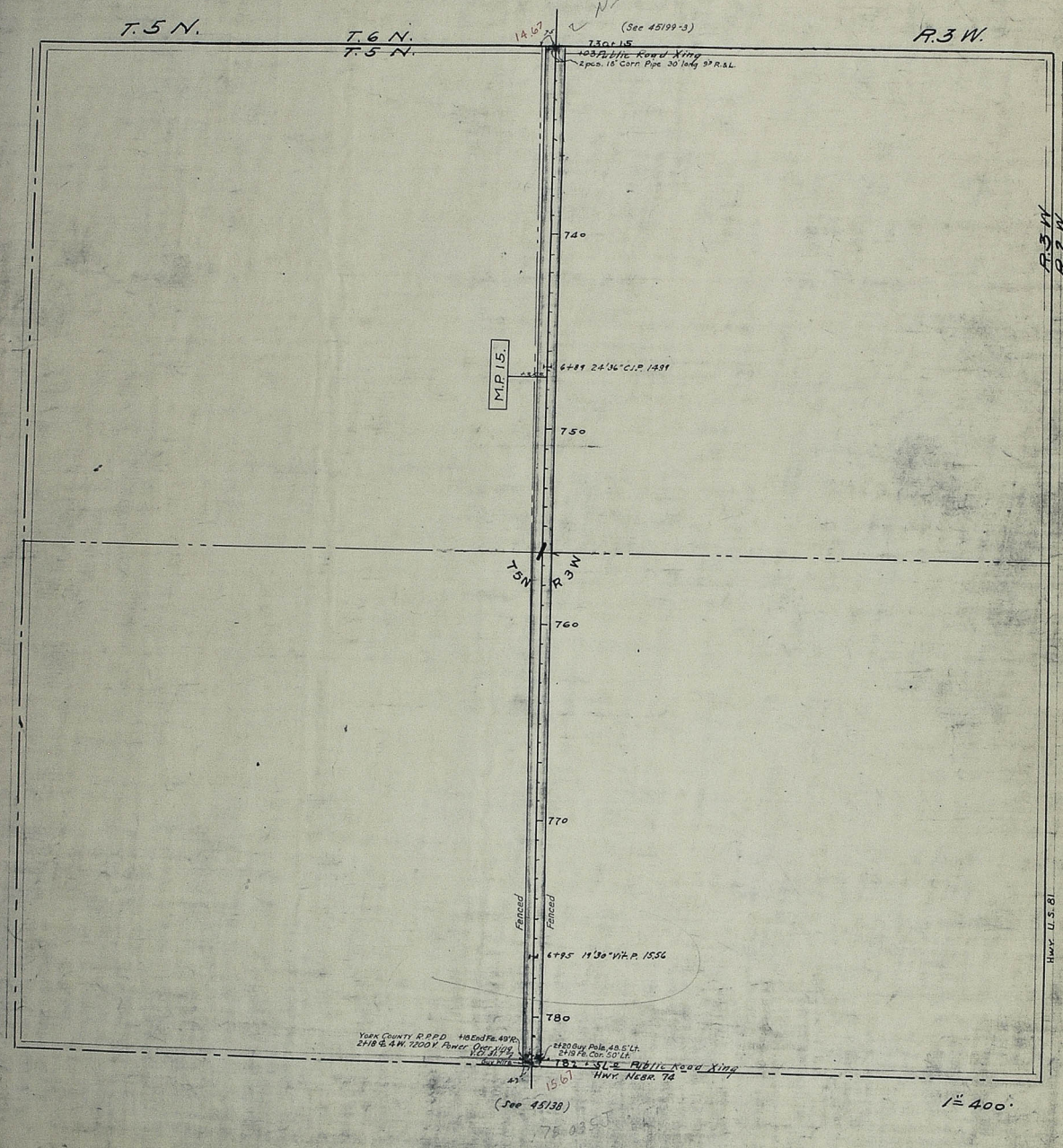
T.5 N.
T.6 N.
T.5 N.
R.3 W.
R.3 W.
R.2 W.
(See 45199-3)
14.67
730+15
+03 Public Road Xing
2 pcs. 18" Corr. Pipe 30 long 9" R.&L.
740
M.P. 15.
6+89 24'36" C.I.P. 1491
750
T.5 N.
R.3 W.
760
770
Fenced
Fenced
6+95 19'30" V.I.T.P. 1556
780
York County R.P.P.D. +18 End Fe. 49'R.
2-#18 & 4 W. 7200 V. Power
Guy Wire
+20 Guy Pole 45 G.L.T.
2-#18 Fe. Cor. 50' Lt.
182 + 56.2 Public Road Xing
Hwy. Near. 74
15.67
(See 45138)
Hwy. U.S. 81
1" = 400'

45199-4

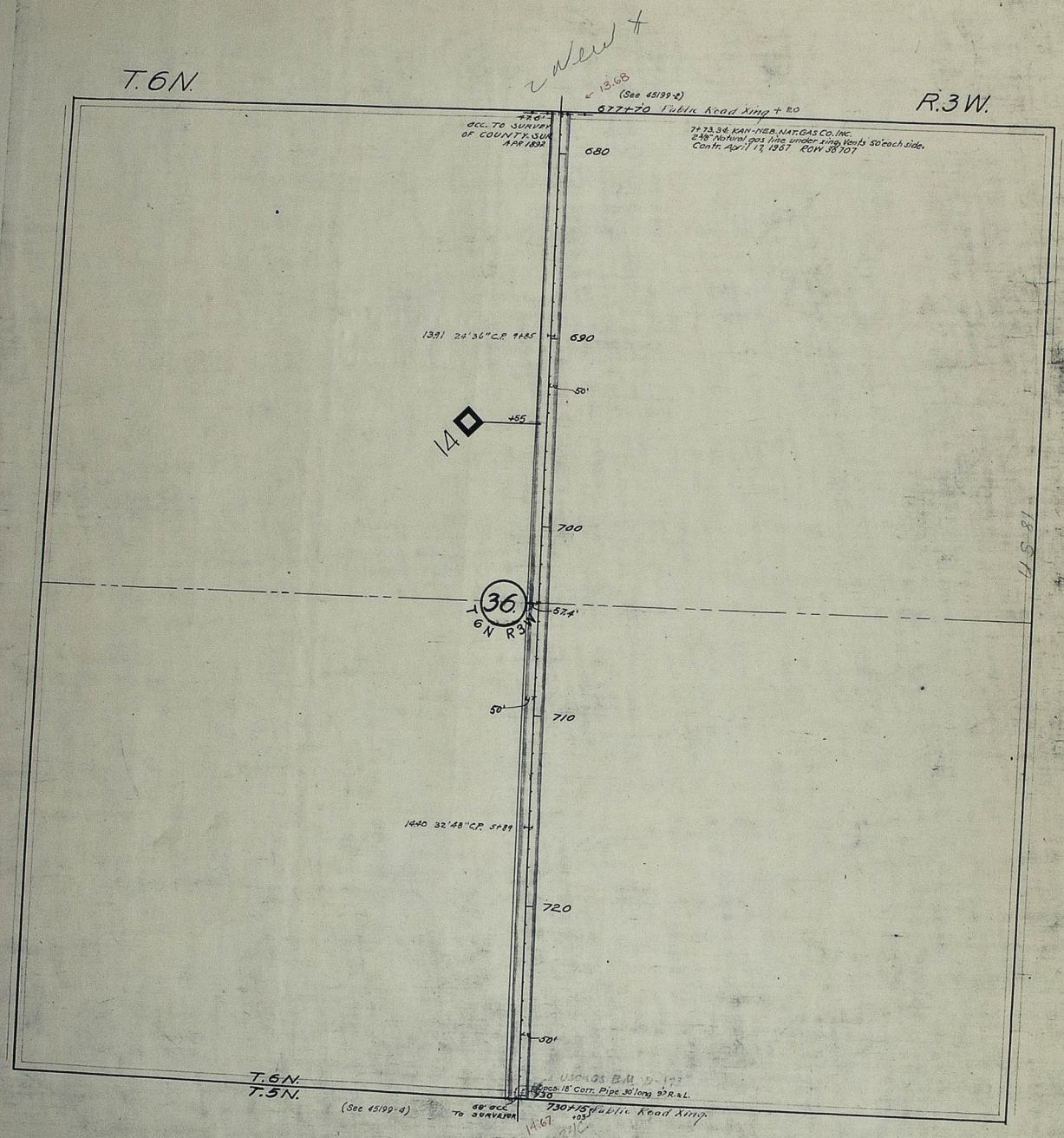
T.6N.
R.3W.
2 New +
13.68
(See 45199-2)
677+70 Public Road Xing + 20
+7.6'
ACC. TO SURVEY OF COUNTY. SUR. APR 1892
7+73.34 KAN-NEB. NAT. GAS CO. INC.
2 3/8" Natural gas line under xing, Vents 50' each side.
Contr. April 17, 1967 ROW 36707
680
1391 24'36" C.P. 9+85
690
50'
+55
14
700
36
T 6 N R 3 W
57.4'
50'
710
1440 32'48" C.P. 5+89
720
50'
T.6N.
T.5N.
(See 45199-4)
68' ACC. TO SURVEYOR
730+15 Public Road Xing
14.67
750.34C
U.S. 81

45199-3

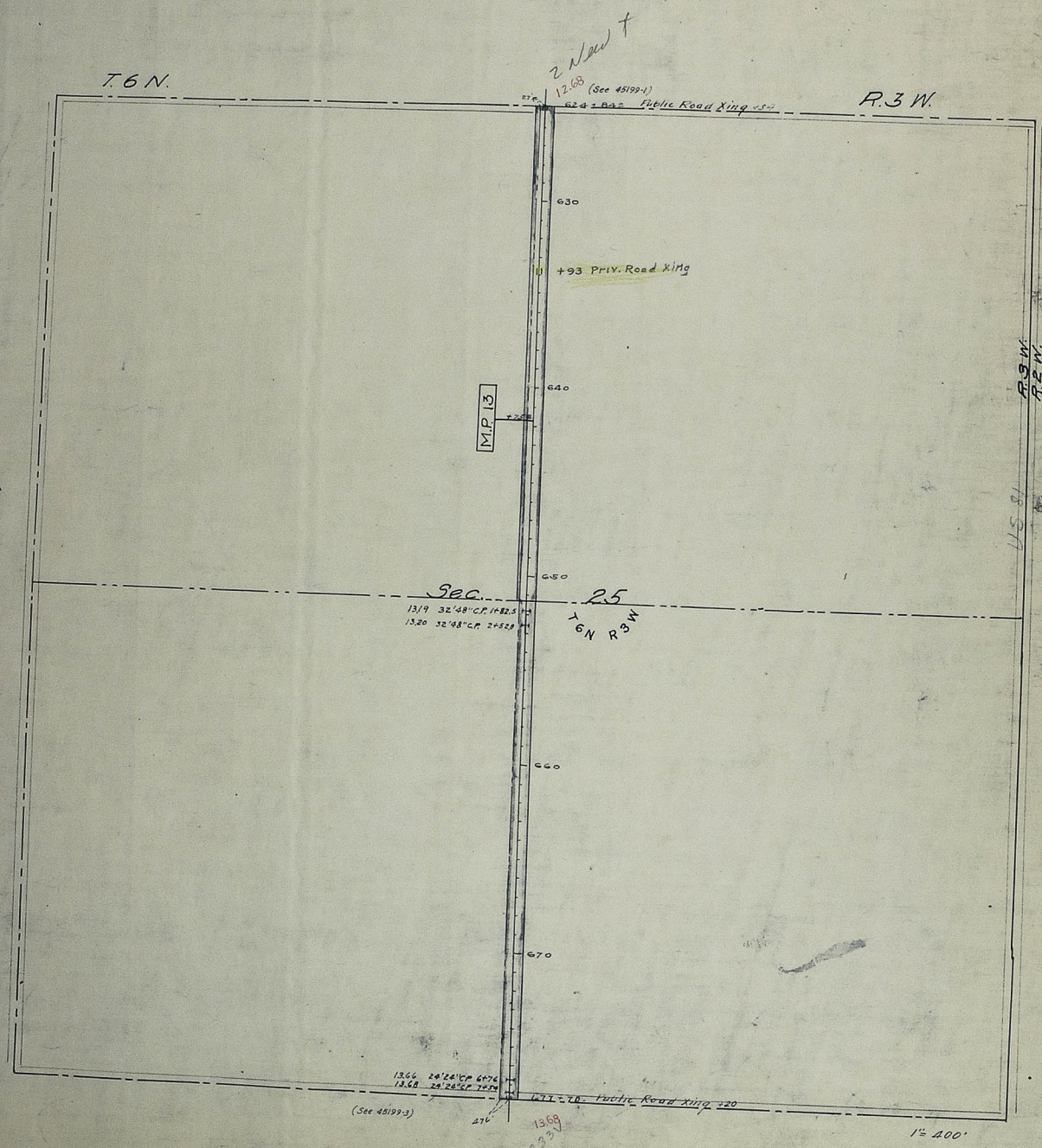
T.6 N.
R.3 W.
2 New +
12.68
(See 45199-1)
624 + 842 Public Road Xing
630
+93 Priv. Road Xing
640
M.P. 13
650
Sec. 25
13.19 32'48" C.P. 1+82.5
13.20 32'48" C.P. 2+52.8
T6N R3W
660
670
13.66 24'24" C.P. 6+76
13.68 24'24" C.P. 7+54
677 + 70 Public Road Xing +20
(See 45199-3)
476
13.68
75 033
R.3 W.
R.2 W.
US 81
1" = 400'

45199-2

SEC 24 T.6N. R.3W.
STRANG TO GENEVA
SHOWING R.O.W.
Scale 1" = 400'

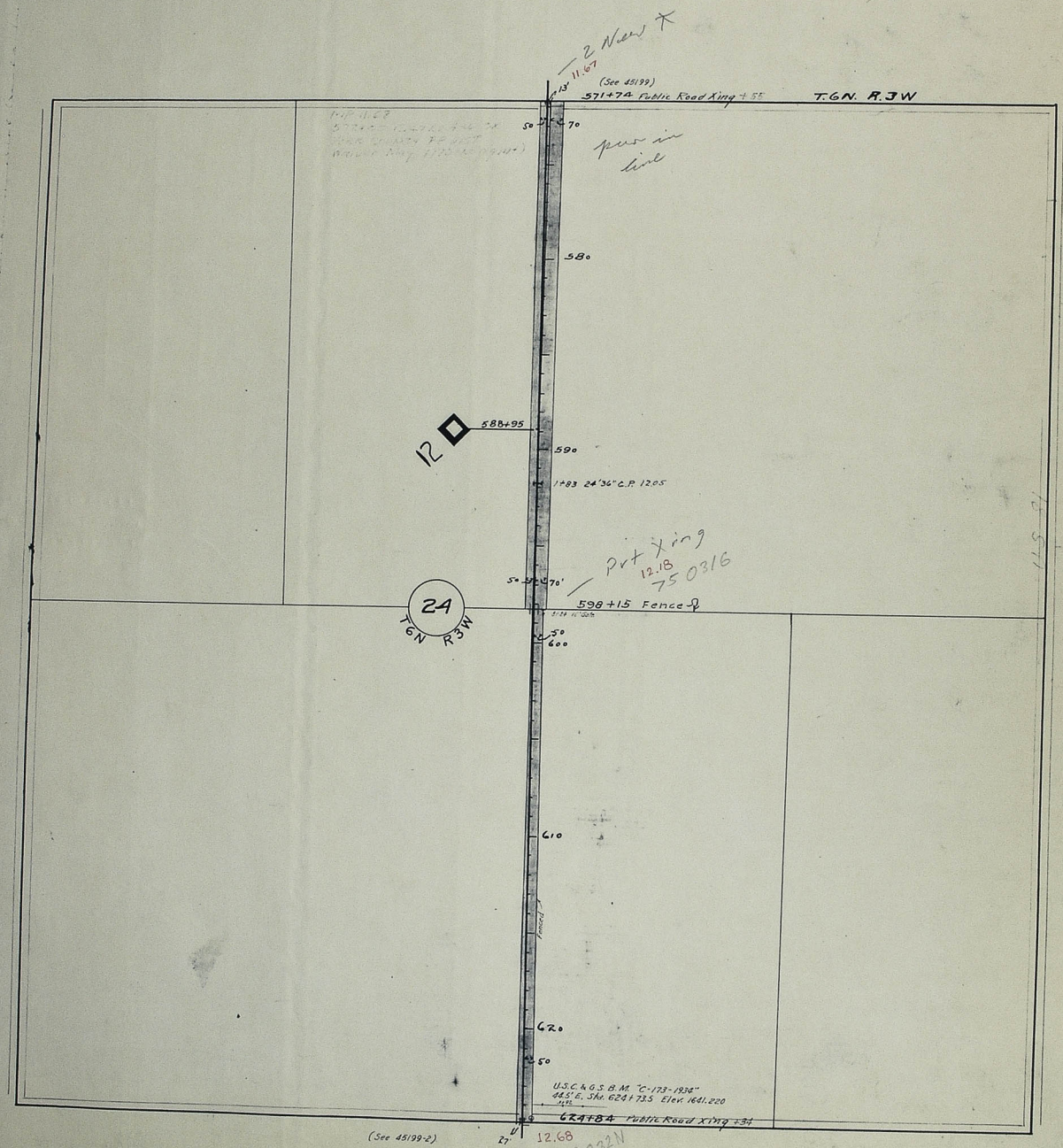

45199-1

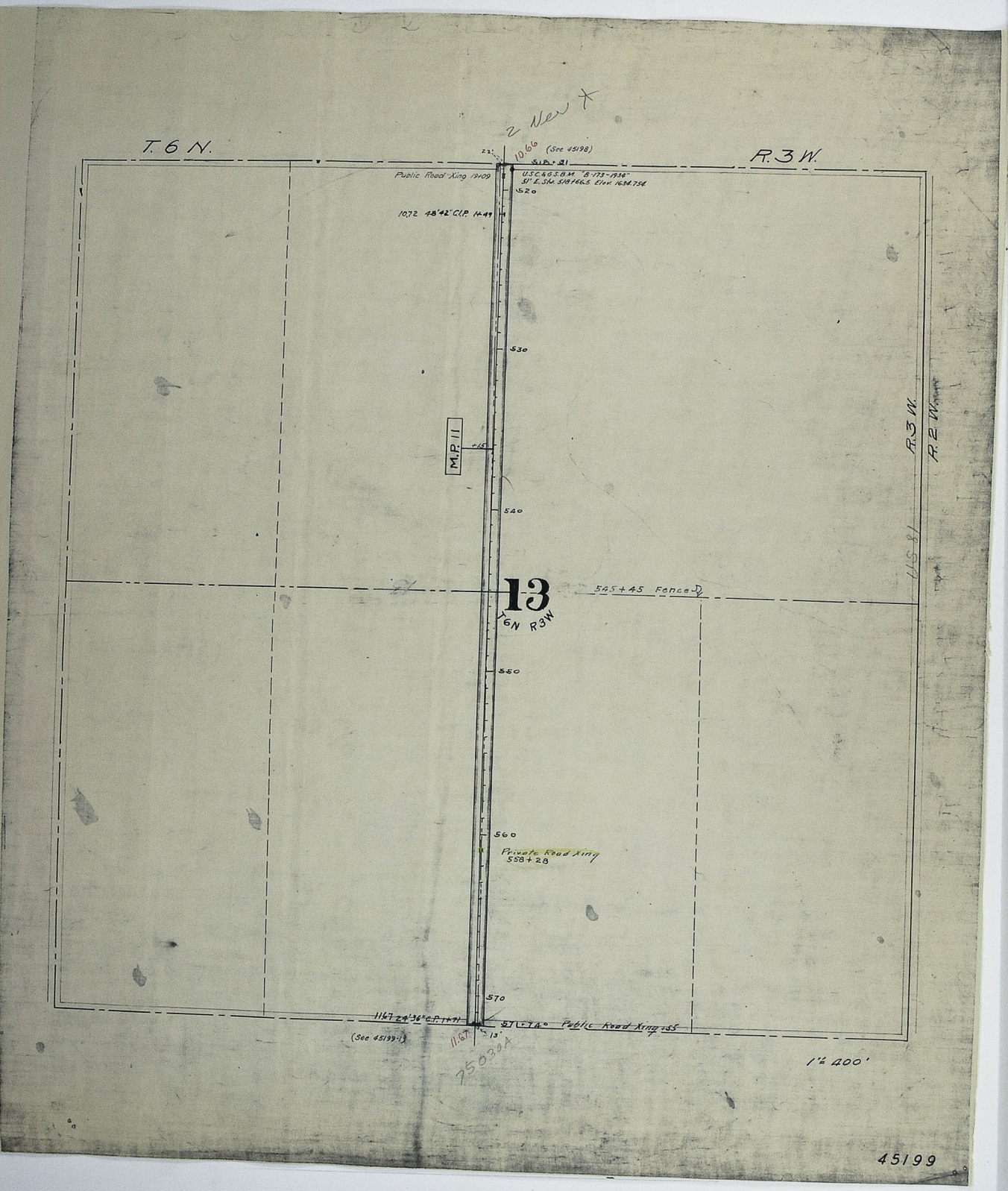

2 New X
T. 6 N.
R. 3 W.
10.66
(See 45198)
22'
518+31
Public Road Xing 19+09
U.S.C.&G.S.B.M. "B-173-1934"
51' E. Sta. 518+66.5 Elev. 1634.754
520
10.72 48'42" C.I.P. 1+49
530
M.P. 11
+15
540
R. 3 W.
R. 2 W.
US 81
13
545+45 Fence
T6N R3W
550
560
Private Road Xing
558+28
570
11.67 24'36" C.P. 1+71
571+74 Public Road Xing +55
(See 45199-1)
11.67
13'
75030A
1" = 400'
45199

2 New ft
9.68
(See 45197)
Public Road Xing 6+38
470
50'
50'
BR 9.92 (28)
6-14' P.T.
+09.7
+93.8
480
M.P. 10
490
Sec
12
492+74 Fence
T6N R3W
10.31 48'20" C.I.P. 9+70
500
510
75029 F
10.66
Public Road Xing 19+09
(See 45199)
1" = 400'
R.3 W.
R.2 W.

45198

(See 45196)
PARK
HIGHWAY NEBR. 41
T.7N.
T.6N.
HOWARD
AUSTIN
KNOWLES
ADAMS
LOGAN
LAFAYETTE
GARFIELD
CHURCH
CENTER
STANTON
GENEVA
Sta. 411+00
WESTERN AVE.
IRVING AVE.
VALLEY
GANDY
CLEVELAND
MAIN
PEARL
STATE
GRANT
SMITH'S SUB.
HIGHWAY US 81
Corporate Limit
R.3W.
R.2W.
Public Road Xing
Scale 1" 400'
(See 45198)
GENEVA
45197

GENEVA
Sta. 411+00
(See 45195)
(See 45197)
Public Road Xing
Prop. Earth Borrow
M.P. 7.75
EDWARD
PARDEE
ALEXANDER
DEMPSTER
HARRISON
JACKSON
WASHINGTON
LINCOLN
COURT
PARK
JOHN A. DEMPSTER'S
DEMPSTER'S ADD.
JOHN A. DEMPSTER'S ADD.
FIRST ADD.
ORIGINAL TOWN
JAS. H. BIGELOW'S
FIRST ADD.
CONNECTING
LAKE
CENTER
CHURCH
CLEVELAND
GARFIELD
MAIN
PEARL
STATE
GRANT
WESTERN
IRVING
GANDY
LOGAN
COURT HOUSE
Paving
HIGHWAY NEBR. 41
HIGHWAY U.S. 81
T.7N.
T.6N.
R.3W.
R.2W.
Scale 1:400'
GENEVA
45196

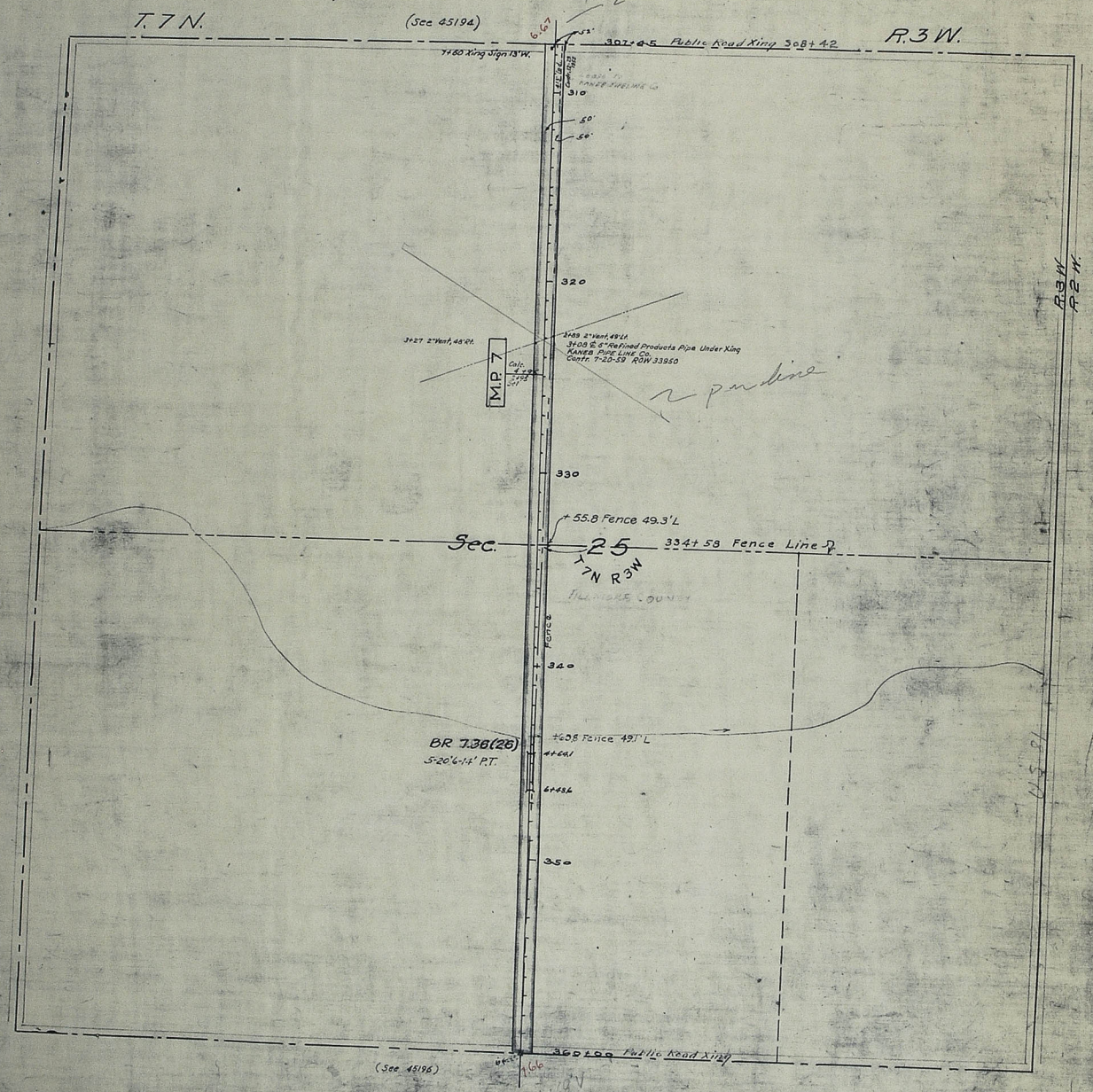
T. 7 N.
(See 45194)
R. 3 W.
2 New
6.67
307+45 Public Road Xing 308+42
7+60 Xing Sign 13' W.
310
50'
50'
320
3+27 2" Vent, 48' Rt.
2+89 2" Vent, 49' Lt.
3+08 ℄ 6" Refined Products Pipe Under Xing
KANEB PIPE LINE Co.
Contr. 7-20-59 ROW 33950
M.P. 7
2 pr line
330
+55.8 Fence 49.3' L
Sec. 25
334+58 Fence Line
T 7 N R 3 W
Fence
340
BR 7.36(26)
5-20'6-1.4' P.T.
+63.8 Fence 49.1' L
4+64.1
6+48.6
350
360+00 Public Road Xing
(See 45196)
7.66
R. 3 W.
R. 2 W.

KANEB
45195

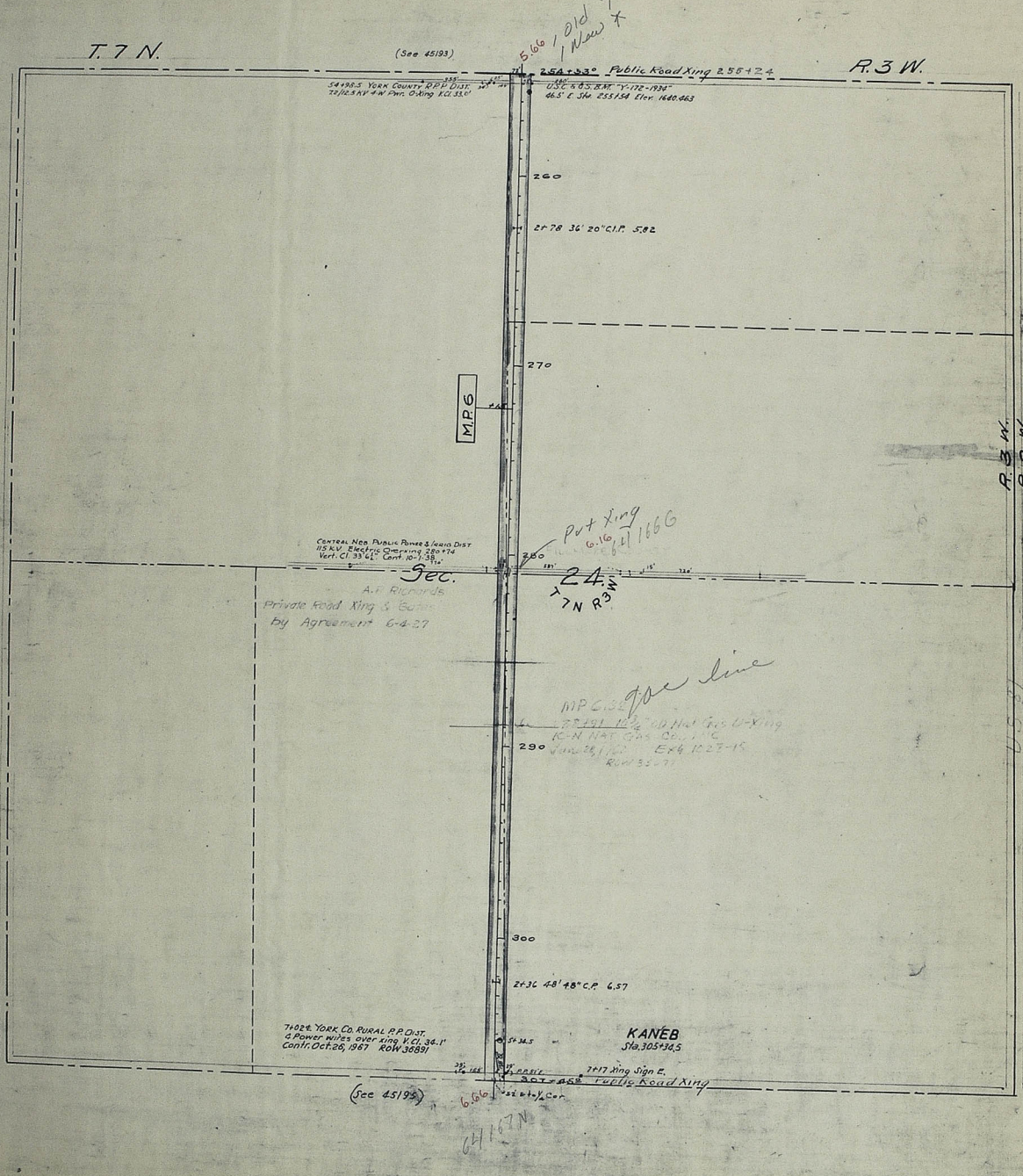
T. 7 N.
(See 45193)
R. 3 W.
5.66 / Old
1 New
254+33° Public Road Xing 255+24
54+98.5 York County R.P.P. Dist.
22/12.5 KV 4-W Pwr. O-Xing V.Cl. 33.0'
U.S.C. & G.S. B.M. "Y-172-1934"
46.5' E. Sta. 255+54 Elev. 1640.463
260
2+78 36' 20" C.I.P. 5.82
270
M.P. 6
R. 3 W.
R. 2 W.
Put Xing
6.16
64 1666
Central Neb. Public Power & Irrig. Dist.
115 KV. Electric Overxing 280+74
Vert. Cl. 33.6'± Cont. 10-1-38
280
Sec. 24
T 7 N R 3 W
A.P. Richards
Private Road Xing & Gates
by Agreement 6-4-27
Joe line
MP 6.32
290
300
2+36 48' 48" C.P. 6.57
7+02± York Co. Rural P.P. Dist.
4 Power wires over xing V. Cl. 34.1'
Contr. Oct. 26, 1967 ROW 36891
KANEB
Sta. 305+34.5
7+17 Xing Sign E.
307+45° Public Road Xing
(See 45195)
6.66
64 167 N

KANEB
45194

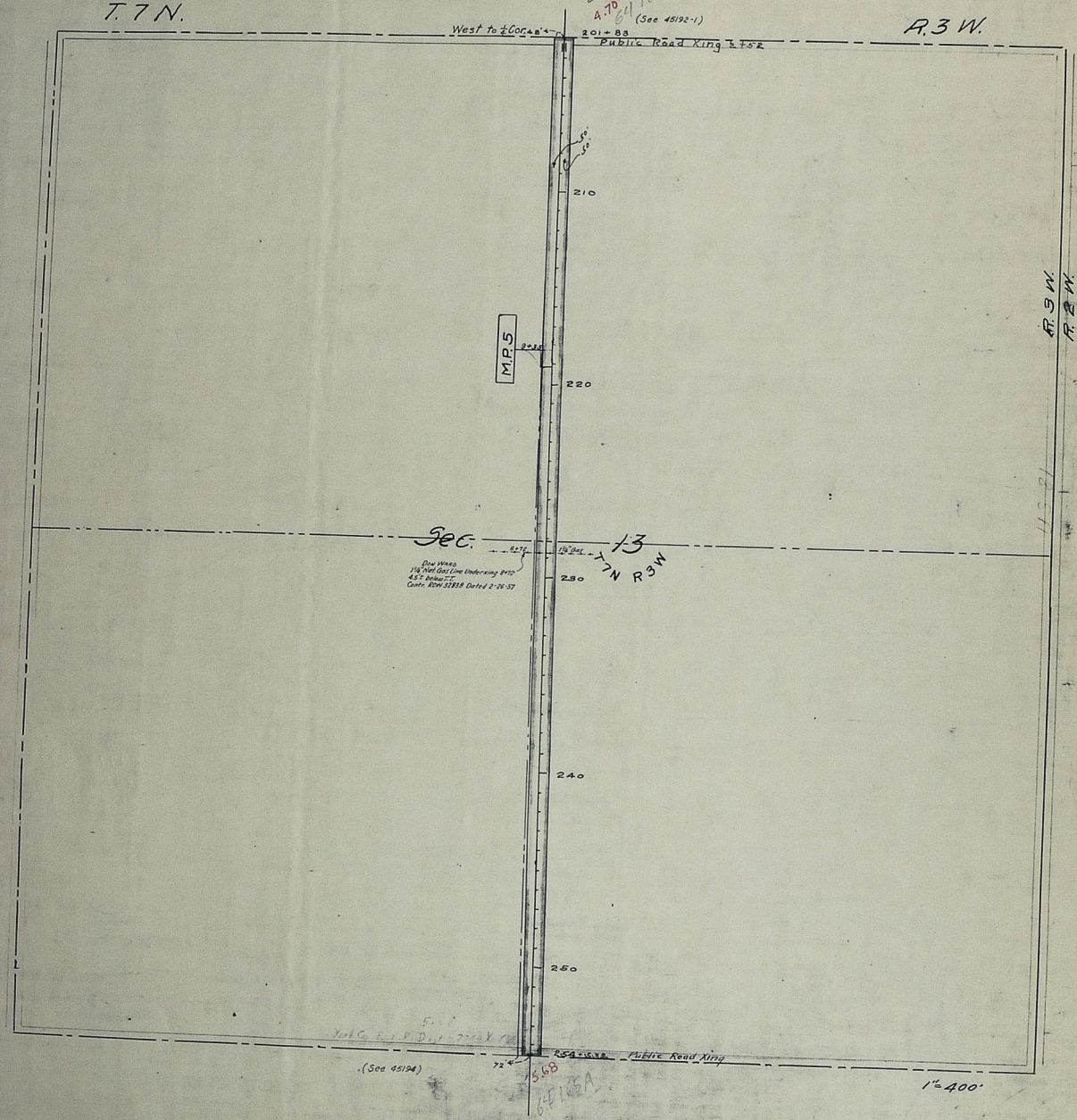

T. 7 N.
R. 3 W.
West to ¼ Cor.
201+88
Public Road King 2+52
(See 45192-1)
4.70
64 1647
210
220
230
240
250
M.P. 5
R. 3 W.
R. 2 W.
Sec. 13
T 7 N R 3 W
Dow Ward
1¼" Nat. Gas Line Underxing 8+72
4.5' below T.
Contr. RDW 32838 Dated 2-26-57
254+5.32
Public Road King
(See 45194)
72'
5.68
64 1654
1" = 400'

45193

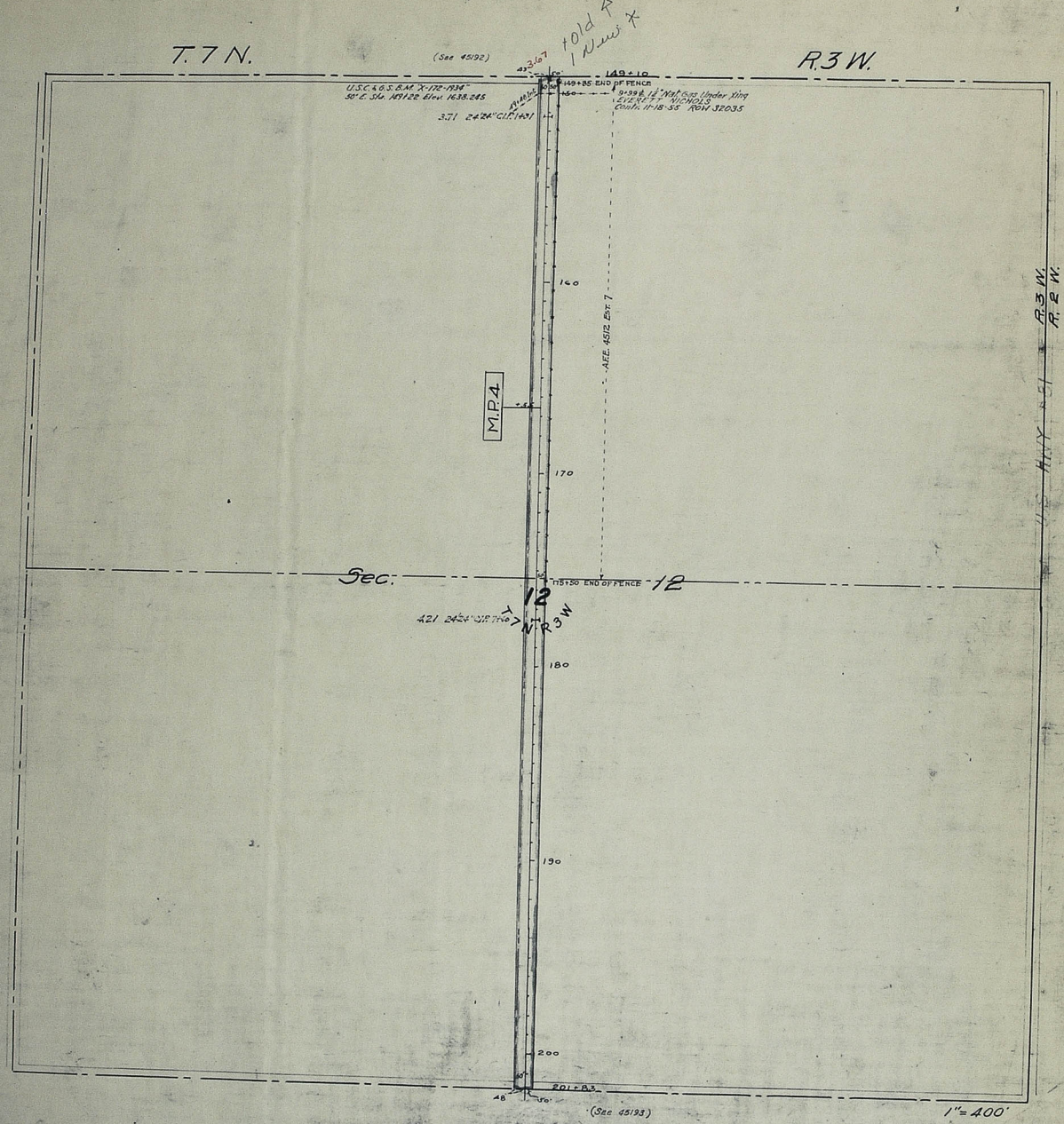
T. 7 N.
R. 3 W.
(See 45192)
3.67
+ old
1 New
149+10
149+85 END OF FENCE
U.S.C.&G.S. B.M. X-172-1934
50' E. Sta. 149+22 Elev. 1638.245
9+99 & 1½" Nat. Gas Under Xing
EVERETT NICHOLS
Contr. 11-18-55 ROW 32035
3.71 24'24" C.I.P. 1431
160
170
180
190
200
M.P.4
A.F.E. 4512 Est. 7
R. 3 W.
R. 2 W.
Sec. 12
12
115+50 END OF FENCE
4.21 24'24" C.I.P. 7+60
T. 7 N. R. 3 W.
201+83
(See 45193)
1" = 400'

45192-1

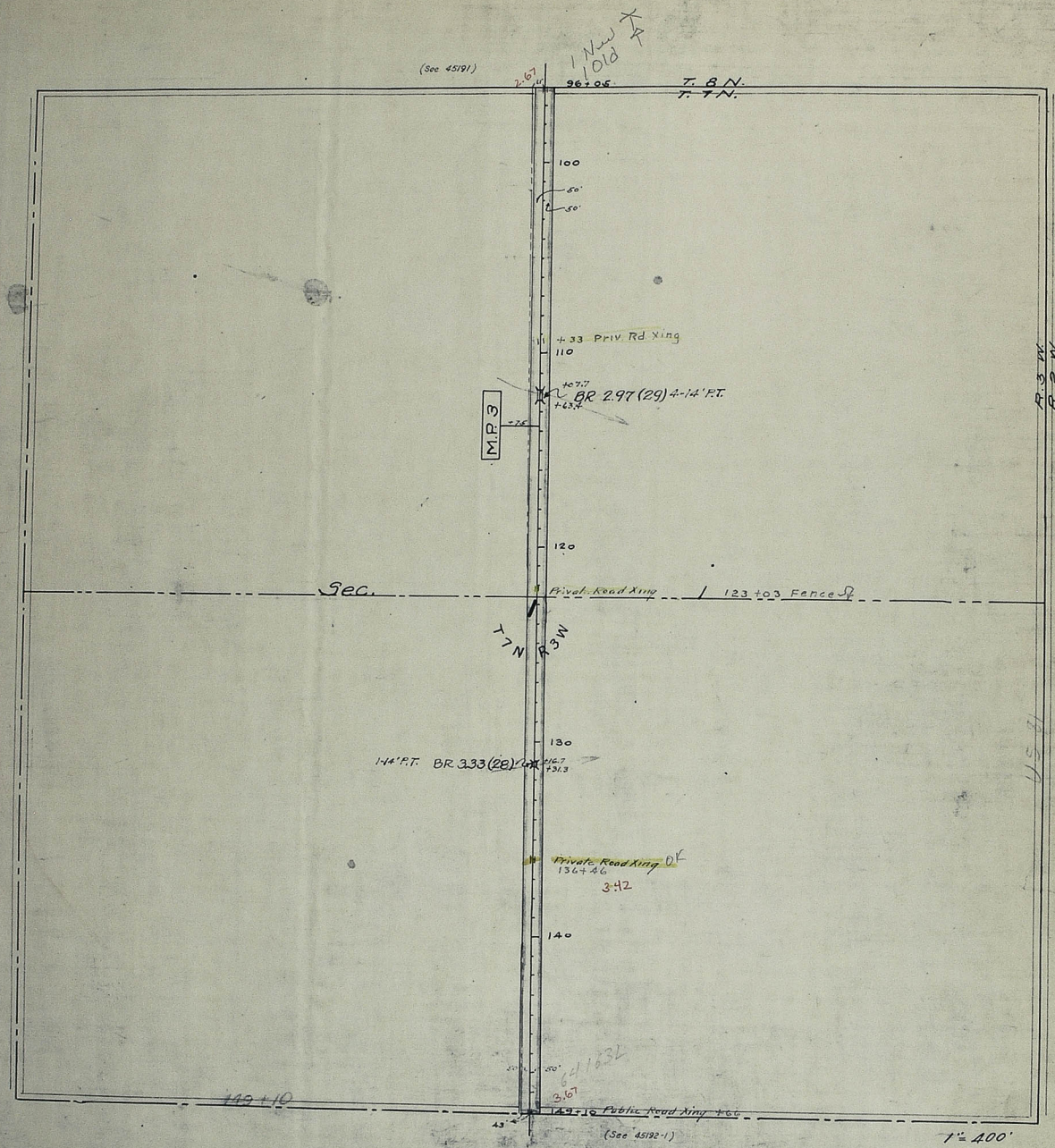

(See 45191)
2.67
96+05
T. 8 N.
T. 7 N.
100
50'
50'
+33 Priv. Rd. Xing
110
+07.7
BR 2.97 (29) 4-14' P.T.
+63.4
M.P. 3
120
Sec.
Private Road Xing
123+03 Fence
T 7 N
R 3 W
130
1-14' P.T. BR 3.33 (28)
+16.7
+31.3
Private Road Xing OK
136+46
3.42
140
50'
50'
3.67
149+10
149+10 Public Road Xing +66
43'
(See 45192-1)
1" = 400'
R. 3 W.
R. 2 W.

45192

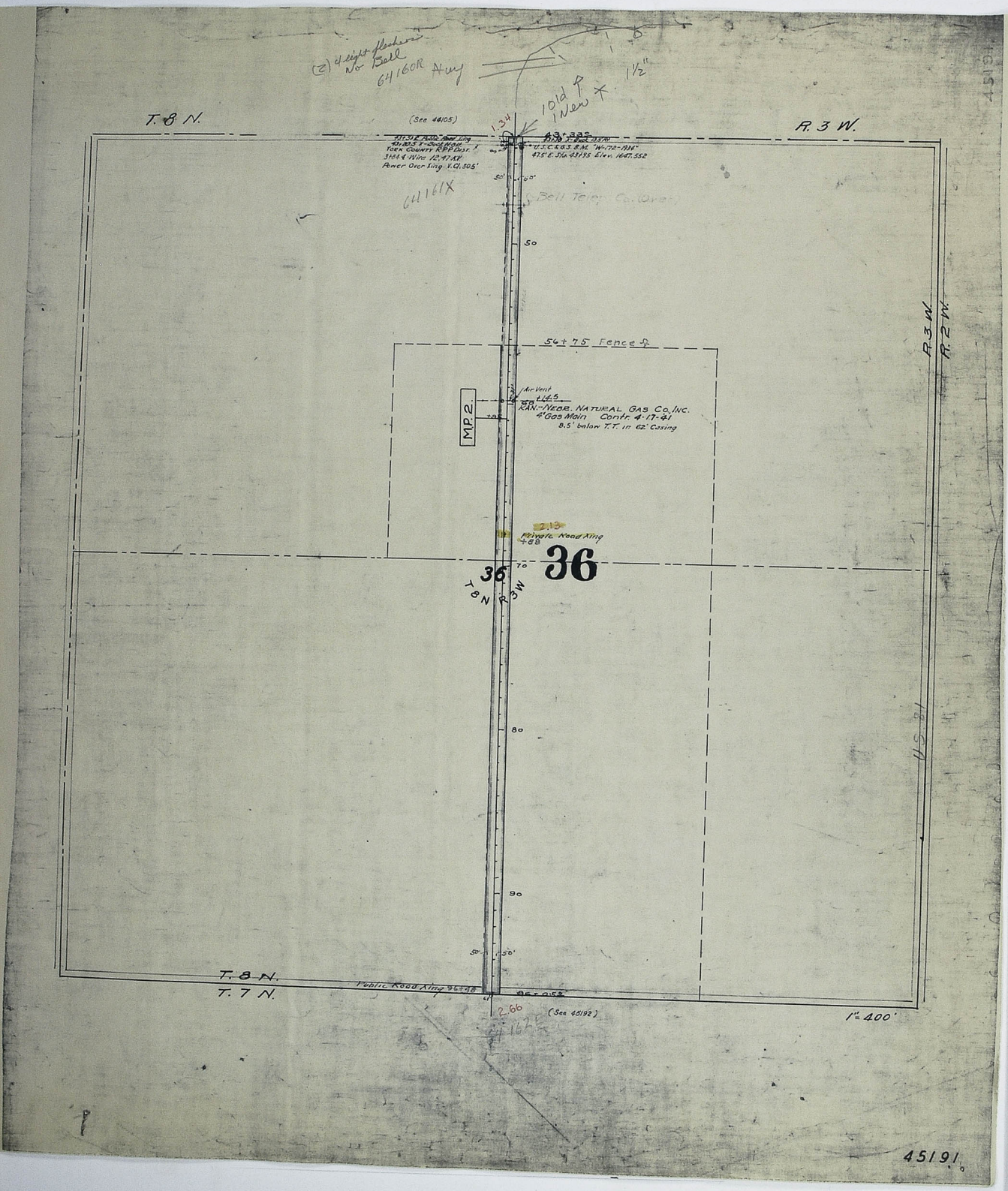

(2) 4 light fleshers No Bell
64160R Hwy
1 1/2"
10 Id ↑ 1 New ×
T. 8 N.
(See 44105)
1.34
R. 3 W.
43+33.5
43+31.2 Public Road Xing
43+20.5 X-Bank Mall
York County R.P.P. Dist.
3+84.4 Wire 12.47 KV
Power Over Xing V.Cl. 305'
U.S.C.&G.S. B.M. "W-172-1934"
47.5' E. Sta. 43+95 Elev. 1647.552
64161X
Bell Telep. Co. (Over)
50
56+75 Fence ℄
Air Vent
+14.5
KAN.-NEBR. NATURAL GAS CO. INC.
4" Gas Main Contr. 4-17-41
8.5' below T.T. in 62' Casing
M.P. 2.
2.13
Private Road Xing
+88
36
70
36
T 8 N R 3 W
80
90
50'
T. 8 N.
T. 7 N.
Public Road Xing 96+48
96+05.5
2.66
(See 45192)
1" = 400'
R. 3 W.
R. 2 W.
45191

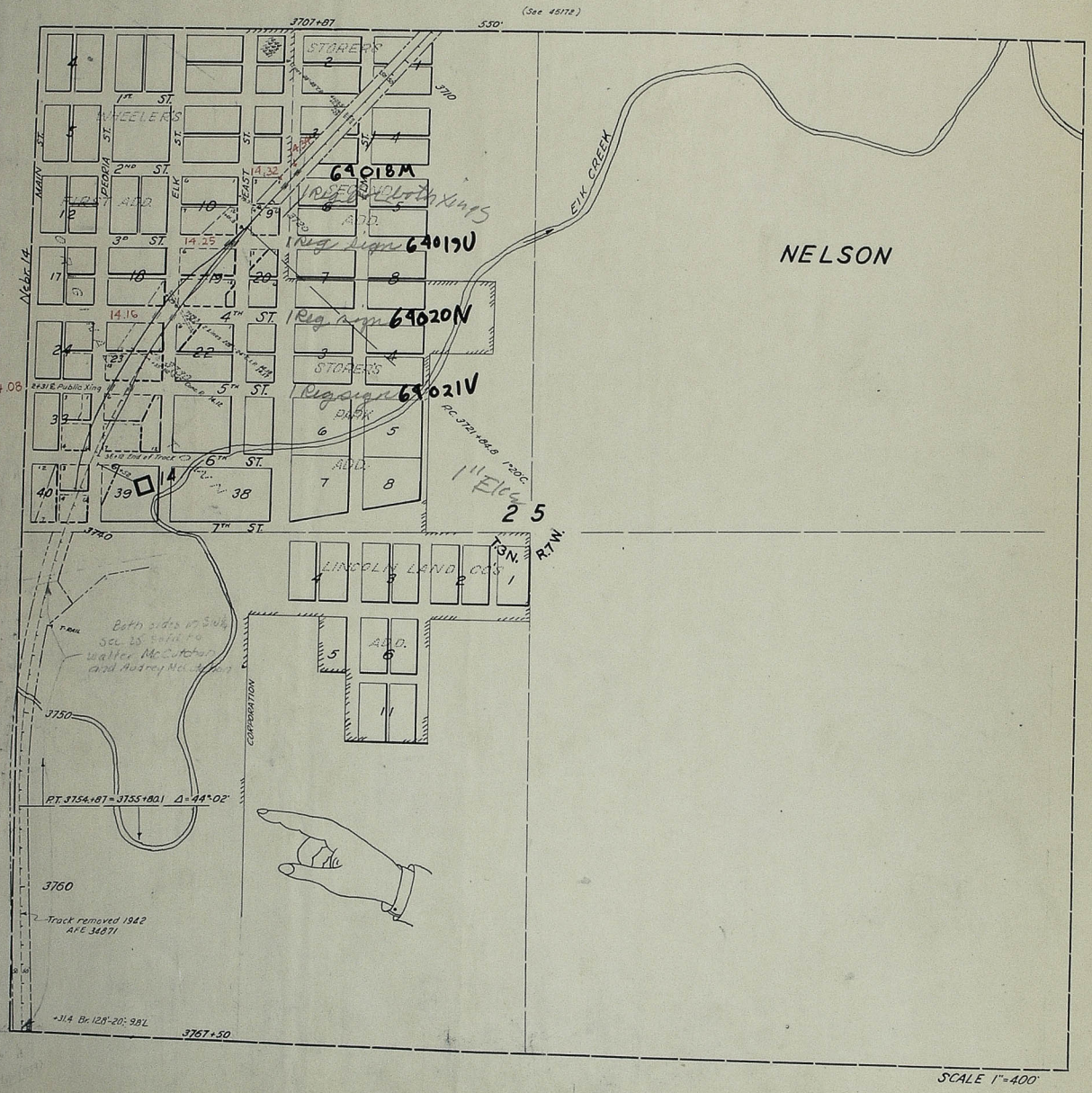

NELSON
45173

15.45 48'-20" C.I. Pipe 3+77.6
P.C. 3656+00 1°C.
Elec. Over Xing +92.9
Public Xing +53.9
(See 45171)
3647+78
3650
3660
3670
3680
3690
3700
15.19 96'-20" C.I. Pipe 3+59.3
2 1/4" Elev
NUCKOLLS COUNTY
24
T.3N. R.7W.
15.00 84'-16" C.I. Pipe +84.6
BR. 1494
64017F
P.T. 3682+00 Δ=26°00
15
14.81 84'-16" C.I. Pipe 3+87.8
P.C. 3701+00 3°C.
P.T. 3707+00 Δ=18°00'
1" Elev
3707+87
(See 45173)
Nebr. 14
RANGE 7
RANGE 6
SCALE 1"=400'

45172

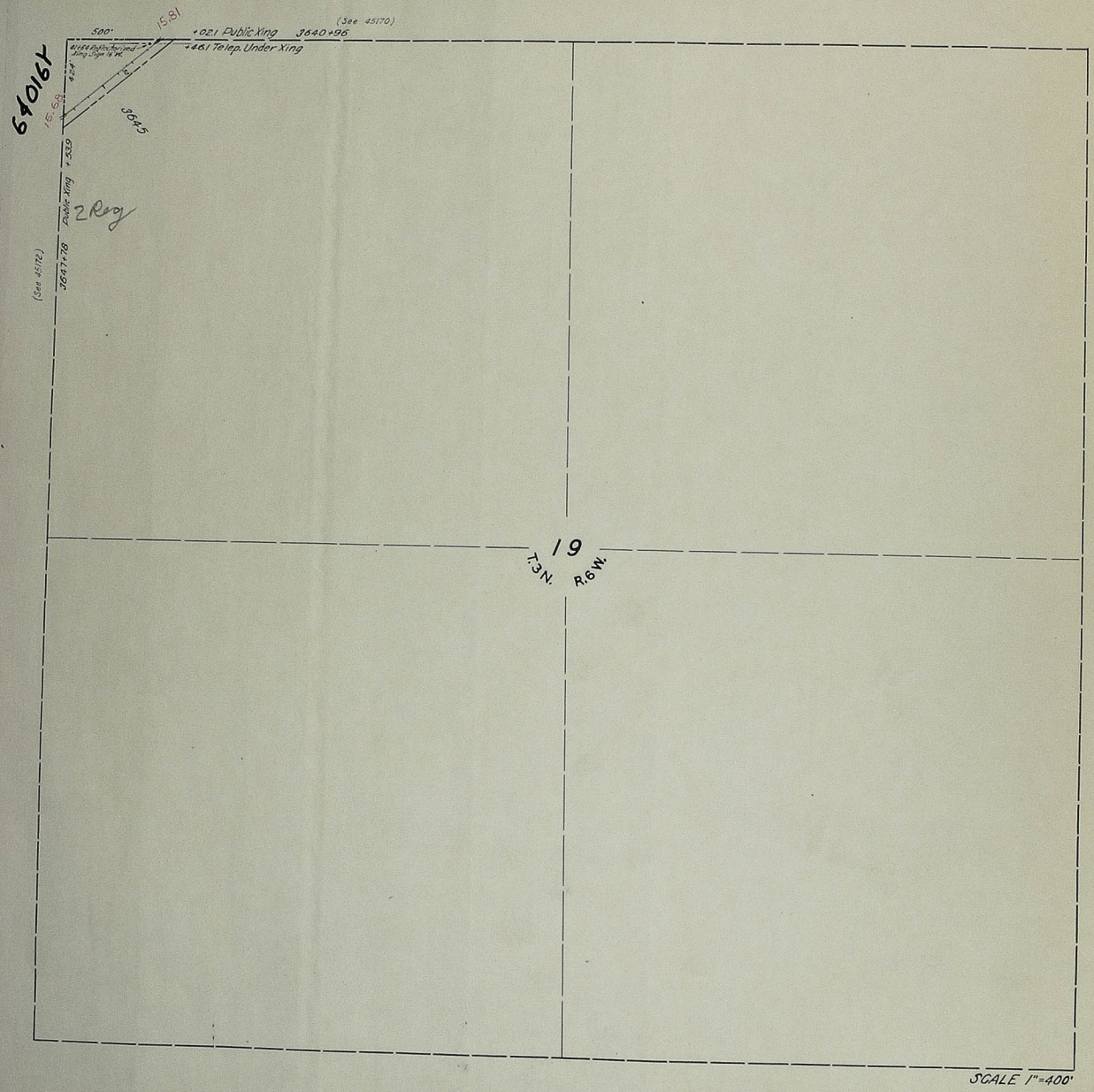

(See 45170)
500'
15.81
+02.1 Public Xing
3640+96
+46.1 Telep. Under Xing
41+64 Reflectorized Xing Sign 16 W.
42.4
15.68
3645
640161
+53.9
Public Xing
2 Reg
(See 45172)
3647+78
19
T.3N.
R.6W.
SCALE 1"=400'

45171

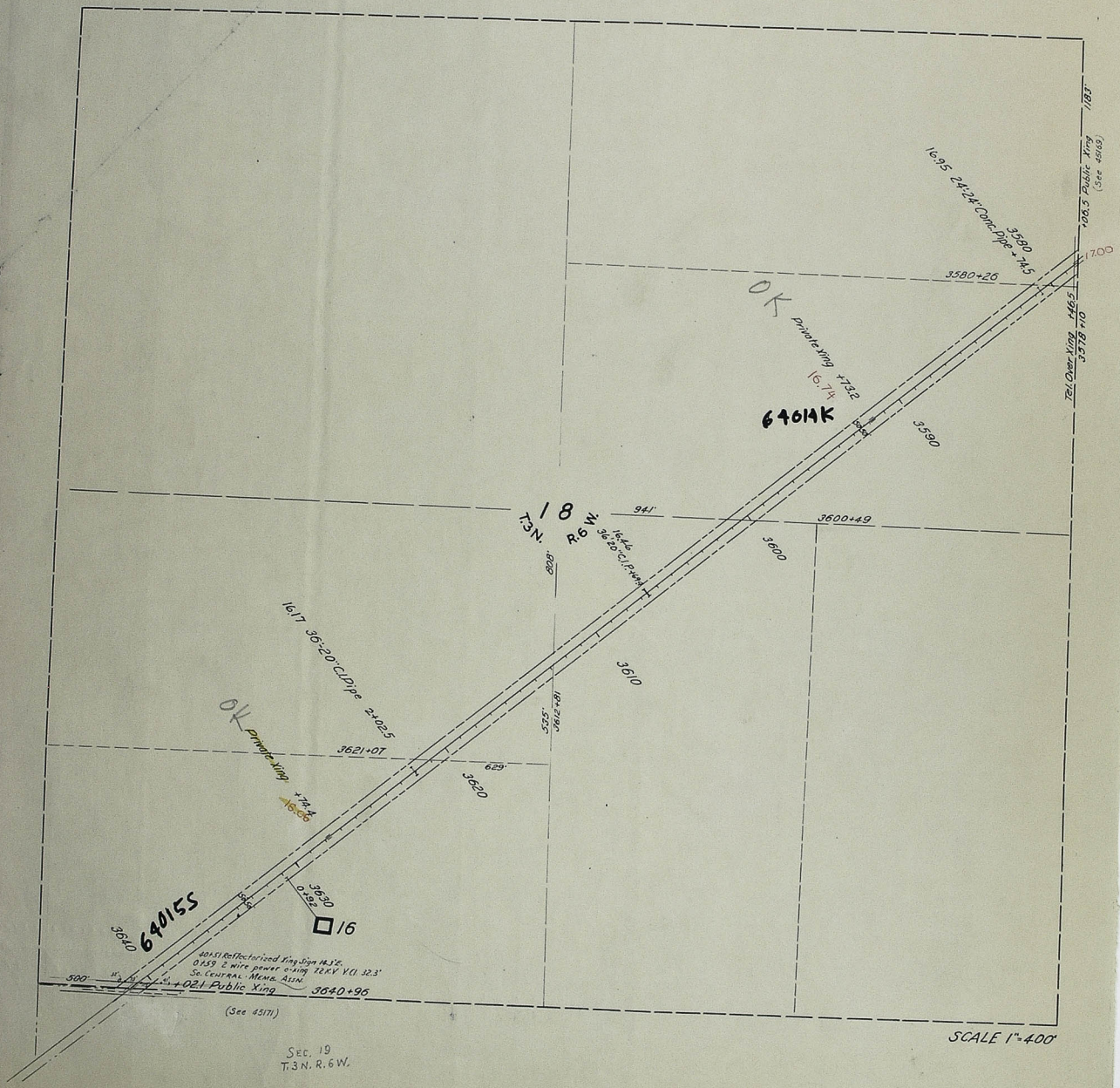

Sec. 19
T.3N. R.6W.

45170

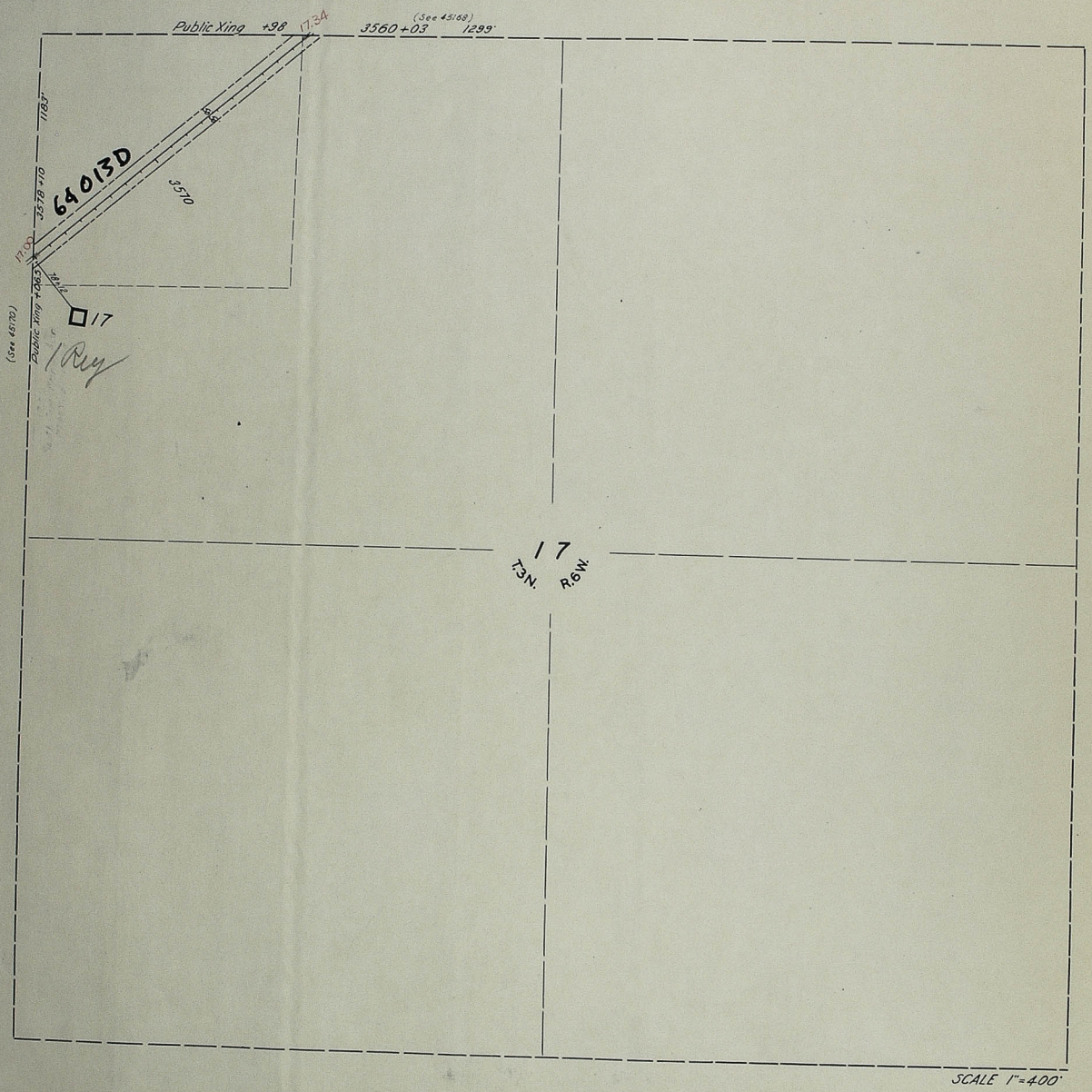
Public Xing +98
17.34
(See 45168)
3560+03
1299'
1183'
64013D
3578+10
3570
17.00
Public Xing +06.5
17
(See 45170)
1 Rey
17
T.3N.
R.6W.
SCALE 1"=400'

45169

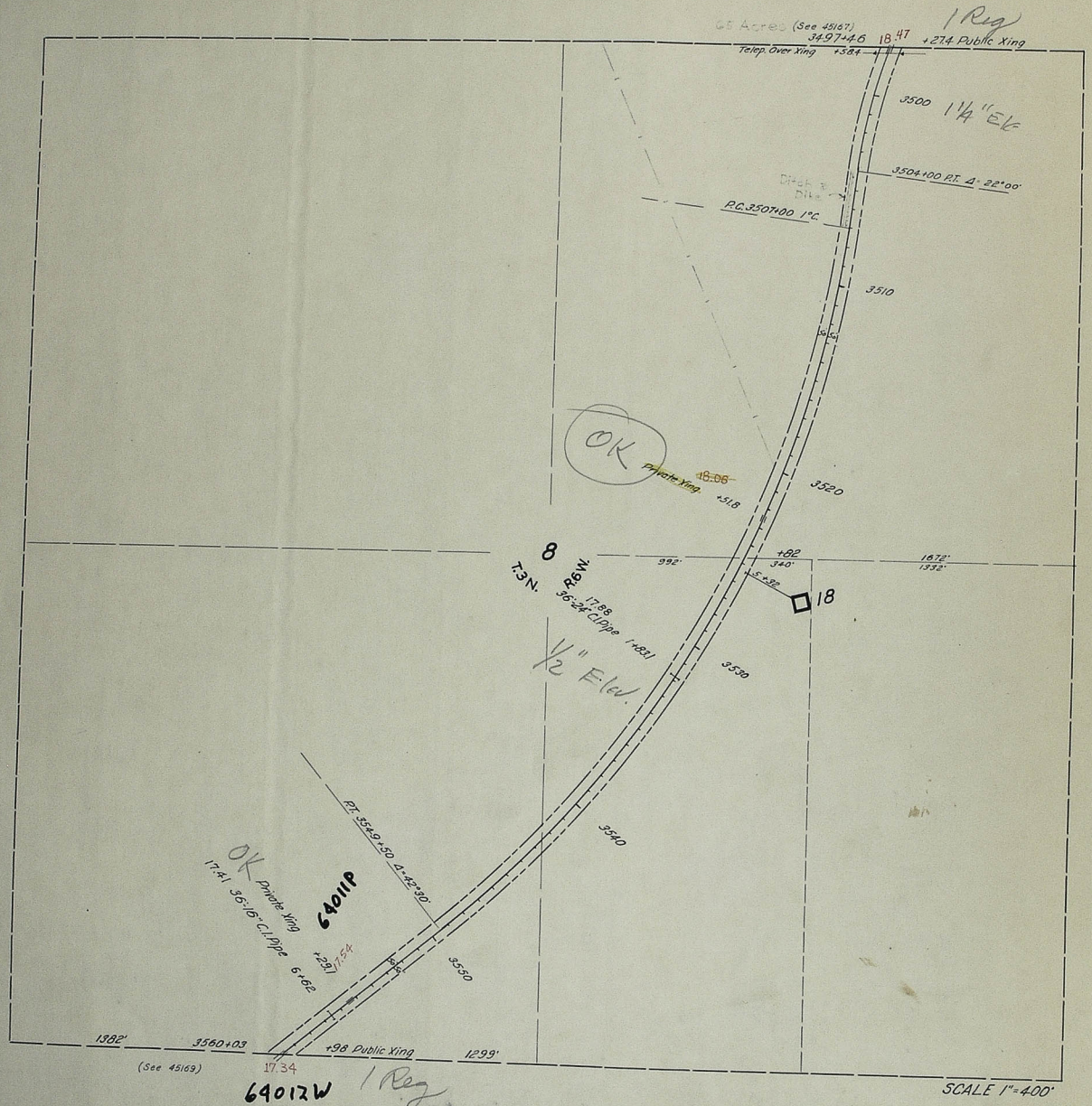

65 Acres (See 45167)
3497+46
18.47
+27.4 Public Xing
1 Reg
Telep. Over Xing +58.4
3500
1¼" Elev
3504+00 P.T. Δ = 22°00'
P.C. 3507+00 1°C.
3510
OK
Private Xing
18.06
+51.8
3520
8
T.3N.
R.6W.
992'
+82
340'
1672'
1332'
5+32
18
17.88
36"-24" C.I. Pipe 1+83.1
½" Elev.
3530
P.T. 3549+50 Δ = 42°30'
3540
OK
Private Xing
17.41
36"-16" C.I. Pipe 6+62
64011P
+29.1
17.54
3550
1382'
3560+03
+98 Public Xing
1299'
(See 45169)
17.34
64012W
1 Reg
SCALE 1"=400'

45168

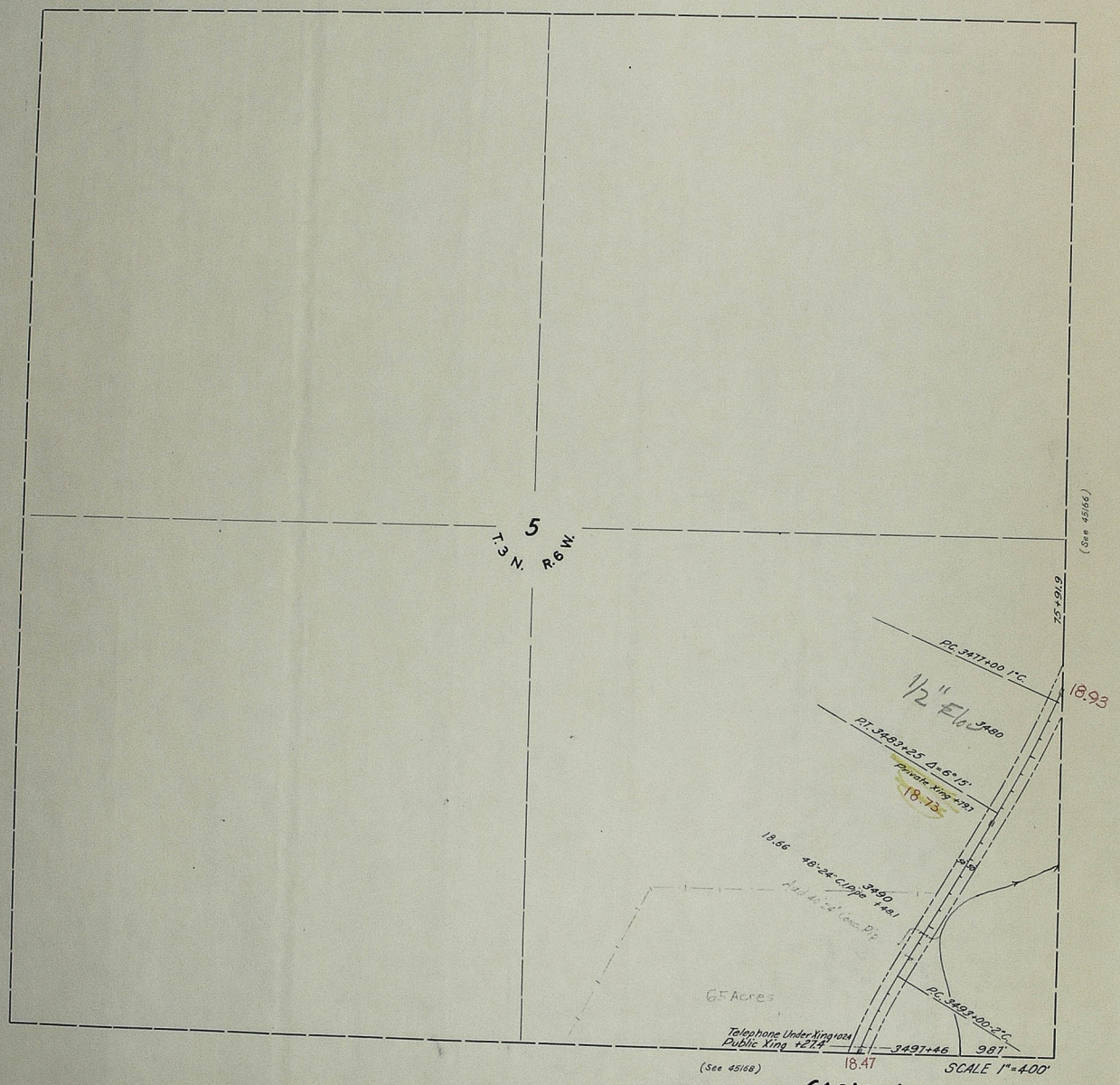

64010 H

45167

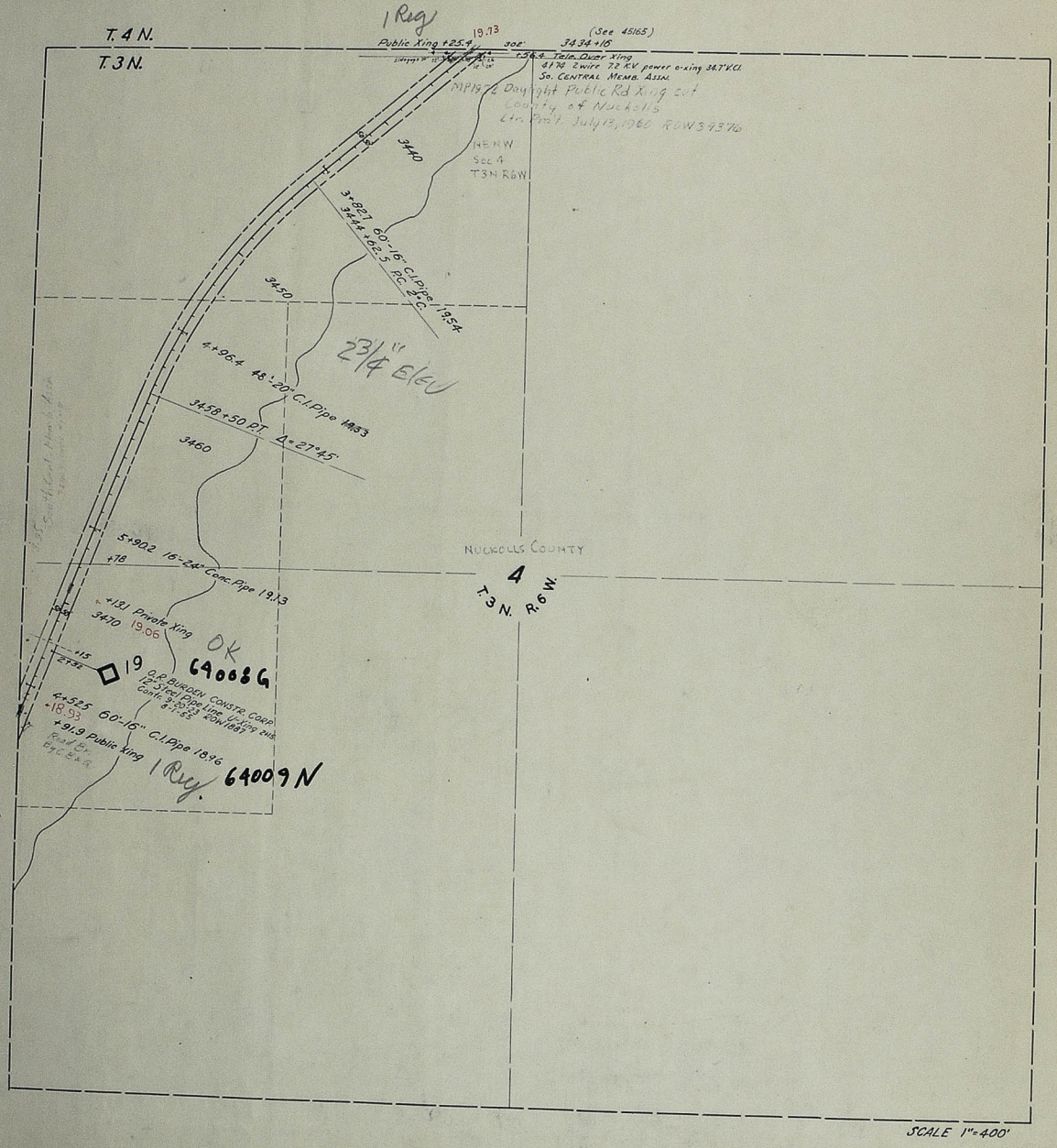

T. 4 N.
T. 3 N.
1 Reg
19.73
Public Xing +25.4
302'
(See 45165)
3434+16
+56.4 Tele. Over Xing
4174 2 wire 7.2 K.V. power o-xing 34.7' V.Cl.
So. CENTRAL MEMB. ASSN.
MP 19.72 Daylight Public Rd Xing cut
County of Nuckolls
Ltr. Prot. July 13, 1960 ROW 39376
NE NW
Sec 4
T3N R6W
3440
3+82.7 60'-16" C.I. Pipe 19.54
3444+62.5 P.C. 2°C.
3450
2 3/4" Elev
4+96.4 48'-20" C.I. Pipe 19.53
3458+50 P.T. Δ=27°45'
3460
5+90.2 16'-24" Conc. Pipe 19.13
+78
NUCKOLLS COUNTY
4
T. 3 N. R. 6 W.
+13.1 Private Xing
3470 19.06
OK
+15
19
64008 G
O.R. BURDEN CONSTR. CORP.
12" Steel Pipe Line U-Xing 2115
Contr. 9-20-23 ROW 1887
8-1-55
4+52.5 60'-16" C.I. Pipe 18.96
+18.93
+91.9 Public Xing
1 Reg.
64009 N
(See 45167)
SCALE 1"=400'

45166

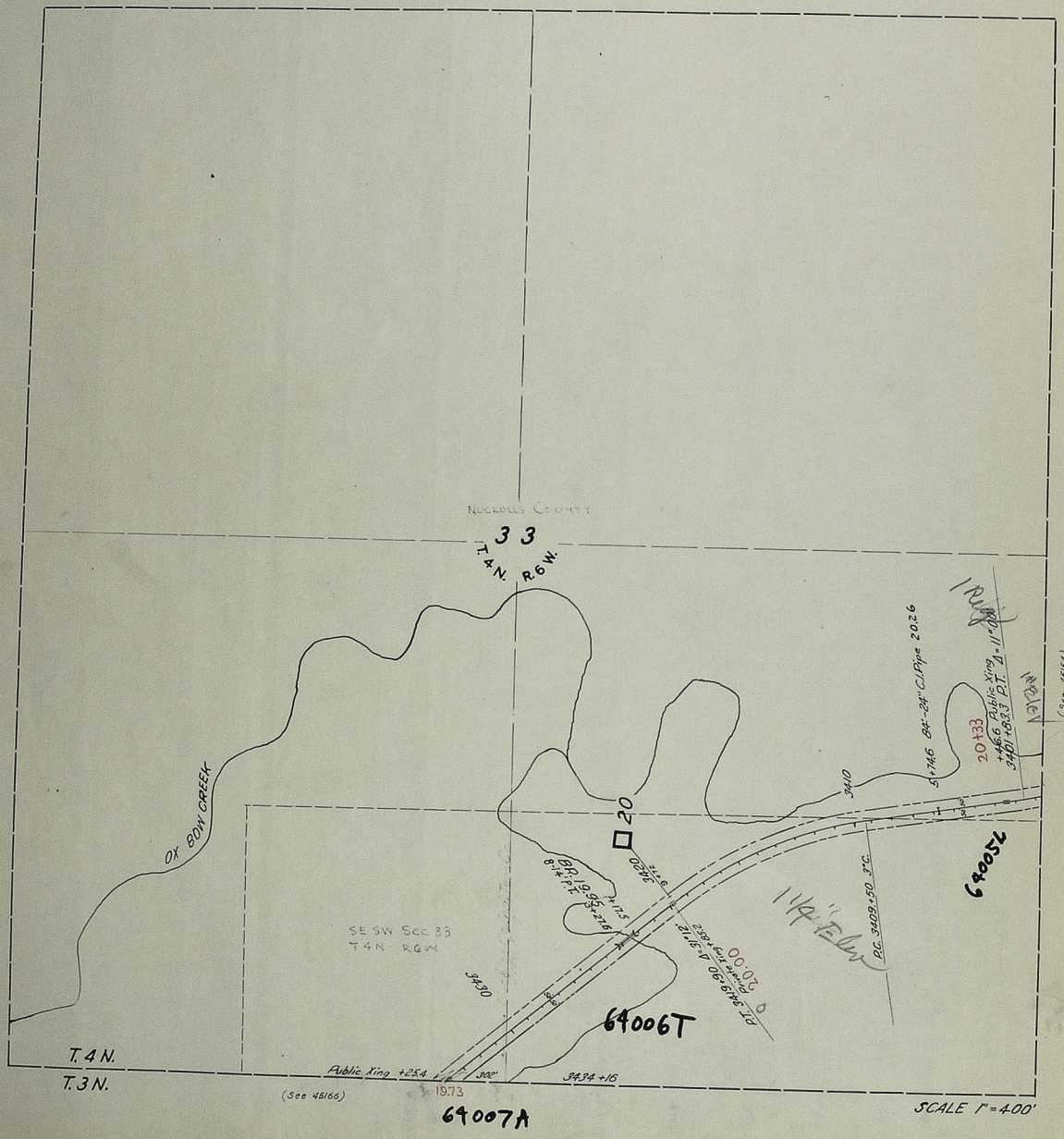

NUCKOLLS COUNTY
33
T.4N. R.6W.
OX BOW CREEK
20
SE SW Sec 33
T4N R6W
3430
3420
3410
5+74.6 84"-24" C.I. Pipe 20.26
20+33
+46.6 Public Xing
3401+83.3 P.T. Δ=11°00'
(See 45164)
P.C. 3409+50 3°C.
64005L
64006T
64007A
T.4N.
T.3N.
Public Xing +25.4
302'
3434+16
19.73
(See 45166)
SCALE 1"=400'

45165

SCALE 1" = 400'

45164

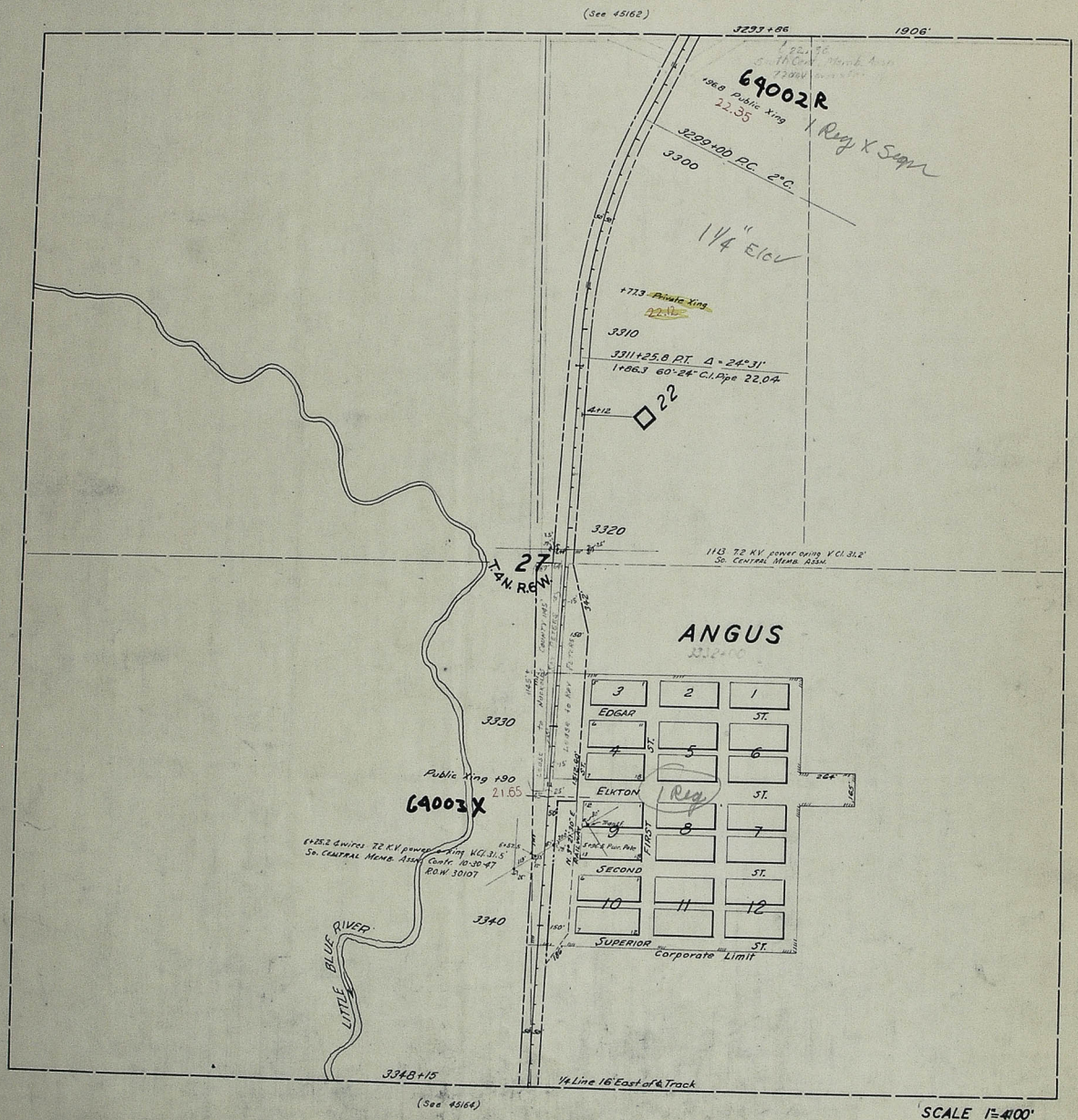
(See 45162)
3293+86
1906'
64002R
+96.8 Public Xing
22.35
1 Reg X Sign
3299+00 P.C. 2°C.
3300
1 1/4" Elev
+77.3 Private Xing
3310
3311+25.8 P.T. Δ = 24°31'
1+86.3 60'-24" C.I. Pipe 22.04
4+12
22
3320
1+13 7.2 K.V. power oxing V.Cl. 31.2'
So. Central Memb. Assn.
27
T.4N. R.6W.
ANGUS
3330
Public Xing +90
21.65
64003X
6+25.2 4 wires 7.2 K.V. power oxing V.Cl. 31.5'
So. Central Memb. Assn. Contr. 10-30-47
R.O.W. 30107
3340
LITTLE BLUE RIVER
3348+15
1/4 Line 16' East of ℄ Track
(See 45164)
EDGAR ST.
ELKTON ST.
SECOND ST.
SUPERIOR ST.
FIRST ST.
Corporate Limit
1 Reg
SCALE 1"=400'

45163

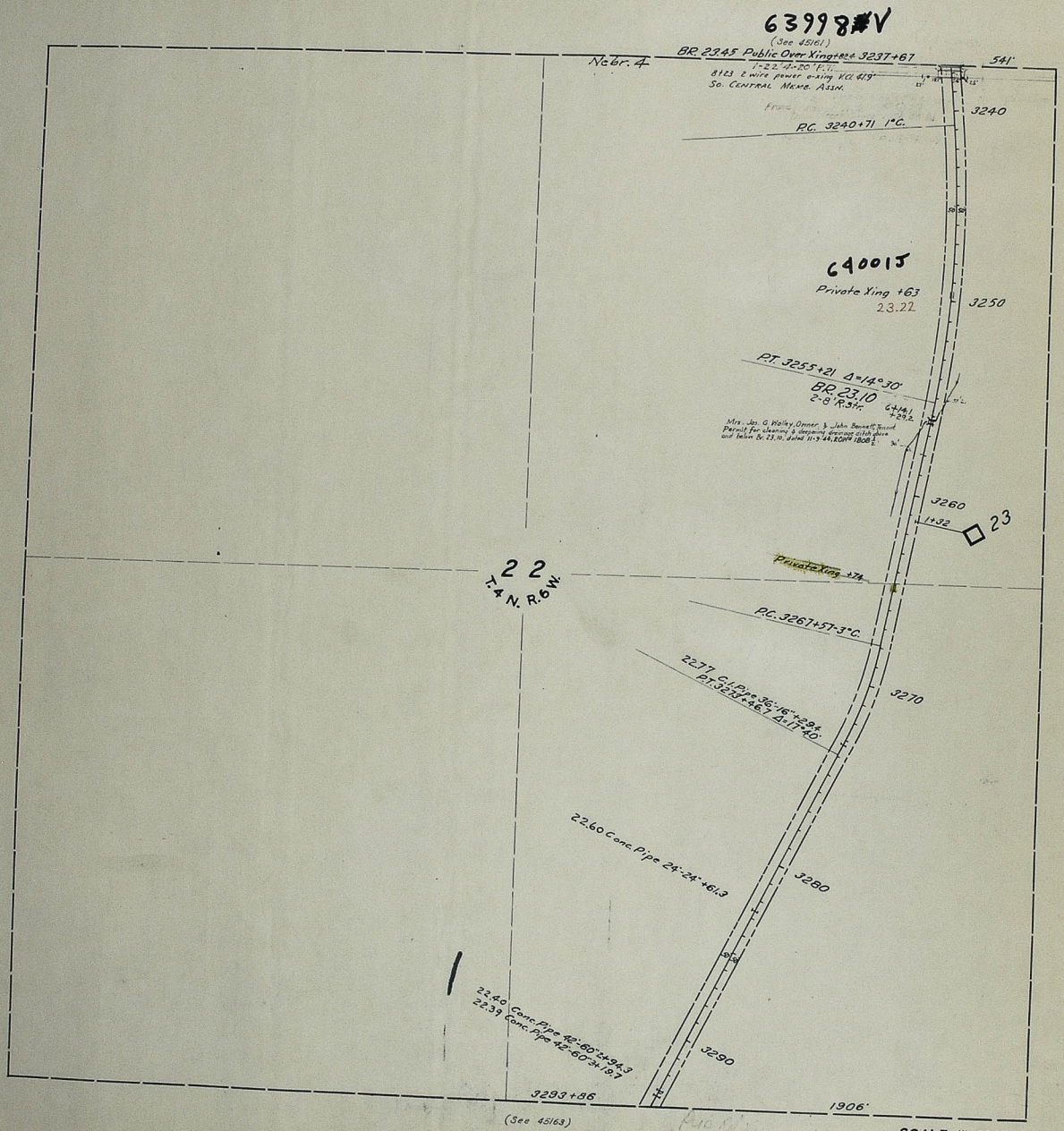
63998#V
(See 45161)
BR. 23.45 Public Over Xing+82.4 3237+67
Nebr. 4
541'
1-22' 4-20' P.T.
8+23 2 wire power o-xing V.Cl. 41.9'
So. Central Memb. Assn.
3240
P.C. 3240+71 1°C.
64001J
Private Xing +63
23.22
3250
P.T. 3255+21 Δ=14°30'
BR. 23.10
2-8' R.Str.
6+14.1
+29.2
Mrs. Jos. G. Walley, Owner & John Bennett, Tenant
Permit for cleaning & deepening drainage ditch above
and below Br. 23.10, dated 11-9-44, ROW# 1808 1/2
3260
1+32
23
22
T.4 N. R.6 W.
Private Xing +74
P.C. 3267+57-3°C.
22.77 C.I. Pipe 36'-16"+29.4
P.T. 3273+46.7 Δ=17°40'
3270
22.60 Conc. Pipe 24'-24"+61.3
3280
22.40 Conc. Pipe 42'-60"2+94.3
22.39 Conc. Pipe 42'-60"3+19.7
3290
3293+86
1906'
(See 45163)
SCALE 1"=400'

45162

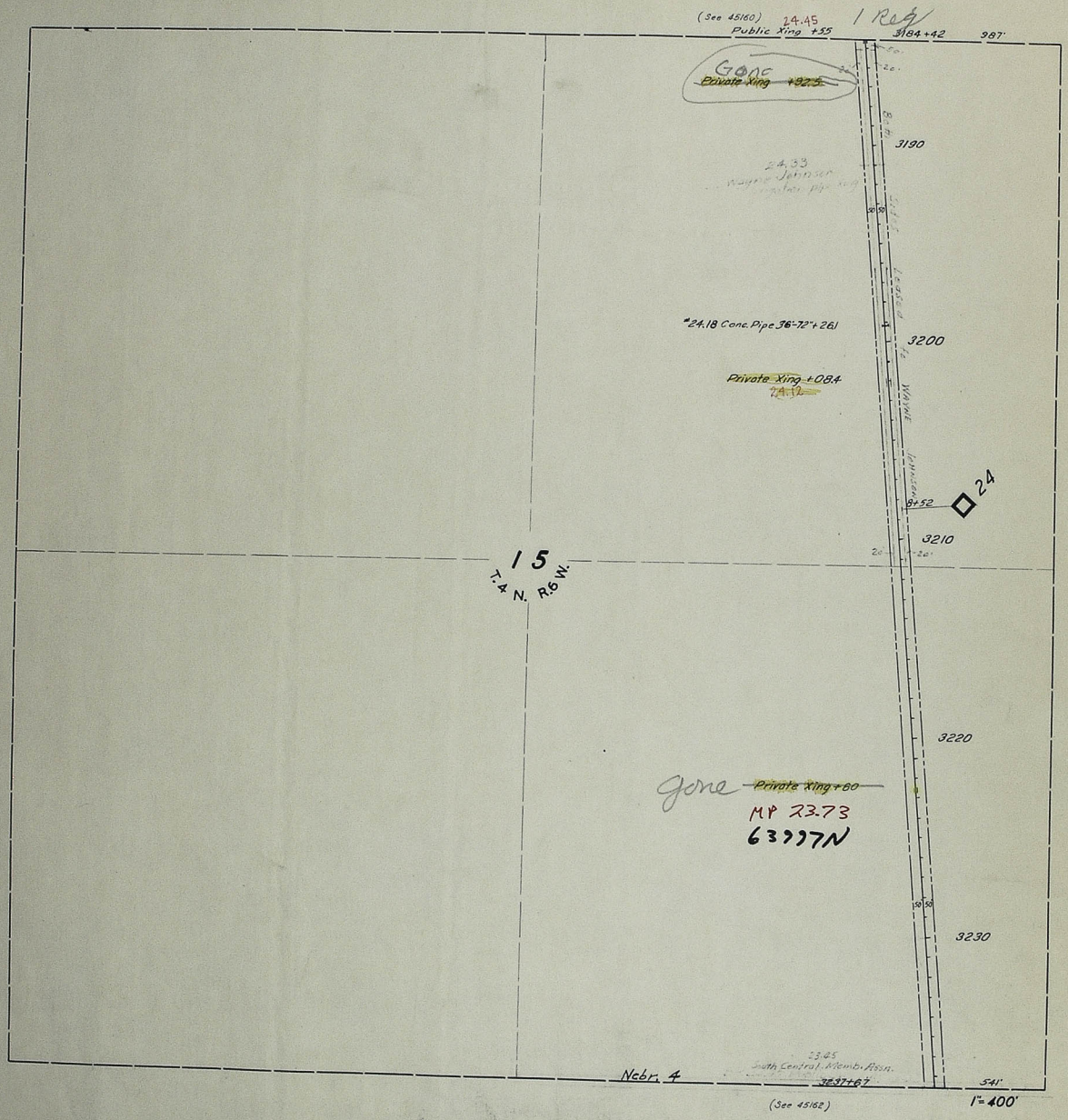
(See 45160)
24.45
1 Reg
Public Xing +55
3184+42
987'
Gone
Private Xing +92.5
3190
24.33
Wayne Johnson
24.18 Conc. Pipe 36"-72" + 26.1
3200
Private Xing +08.4
24.12
Wayne Johnson
24
8+52
3210
15
T.4 N. R.6 W.
3220
Gone
Private Xing +60
MP 23.73
63997N
3230
23.45
South Central Memb. Assn.
Nebr. 4
3237+67
541'
(See 45162)
1"=400'

45161

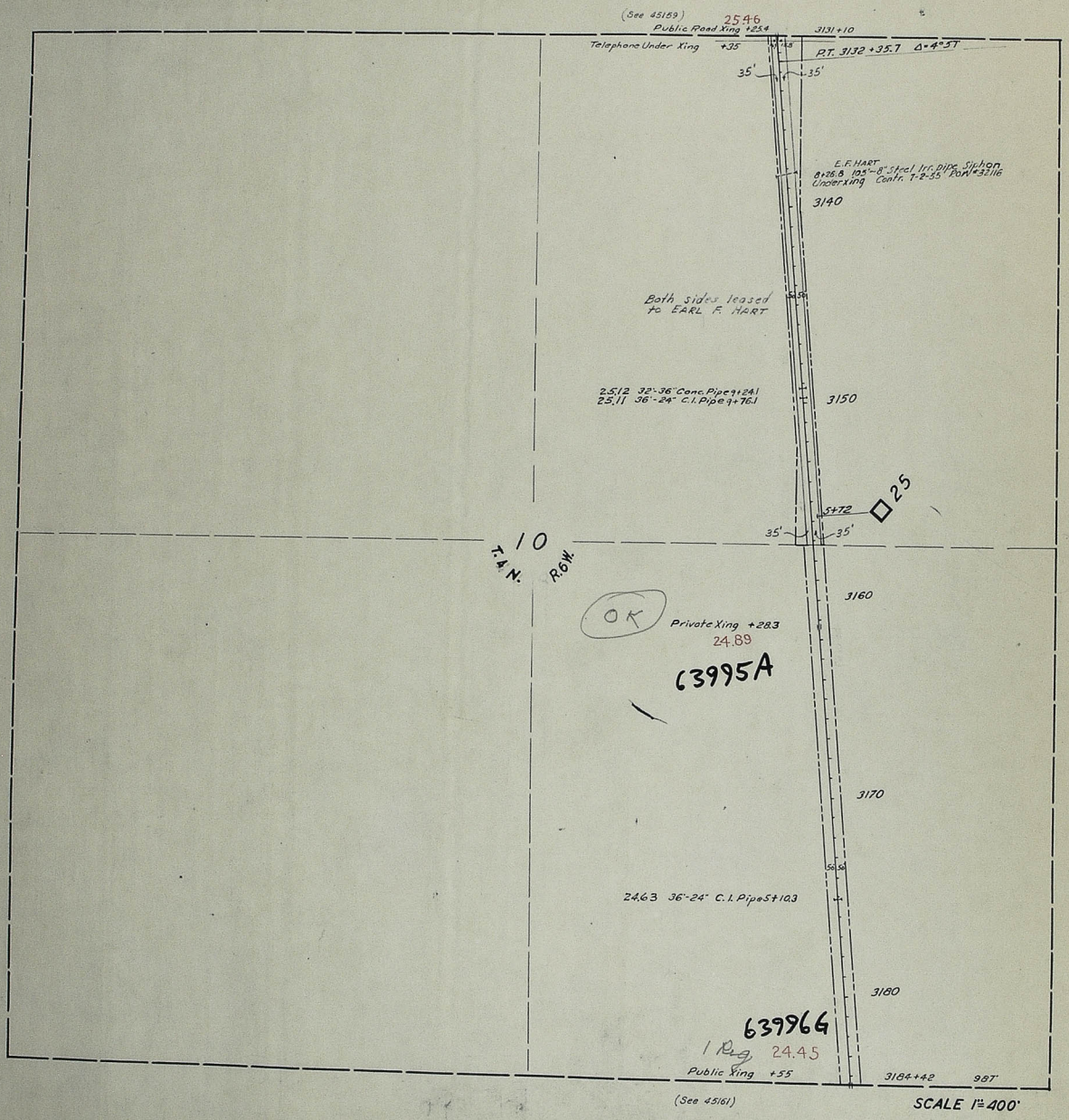
(See 45159)
25.46
Public Road Xing +25.4
3131+10
Telephone Under Xing +35
P.T. 3132 +35.7 Δ=4°5T
35'
35'
E.F. HART
8+26.8 105'-8" Steel Irr. pipe Siphon
Underxing Contr. 7-2-55 ROW #32116
3140
Both sides leased
to EARL F. HART
25.12 32'-36" Conc. Pipe 9+24.1
25.11 36'-24" C.I. Pipe 9+76.1
3150
25
5+72
35'
35'
10
T.4N.
R.6W.
3160
OK
Private Xing +28.3
24.89
63995A
3170
24.63 36'-24" C.I. Pipe 5+10.3
3180
63996G
1 Reg. 24.45
Public Xing +55
3184+42
987'
(See 45161)
SCALE 1"=400'

45160

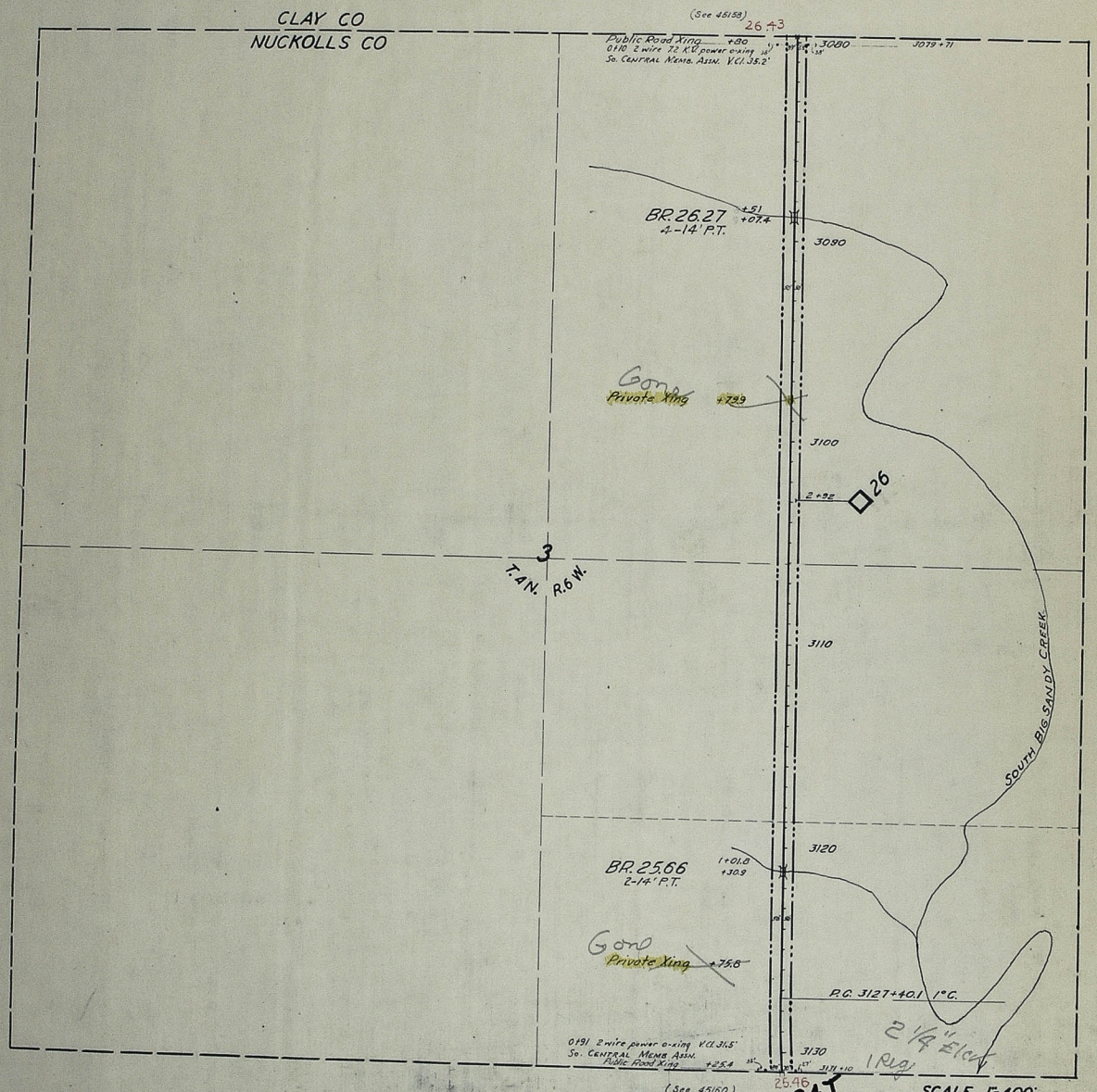
CLAY CO
NUCKOLLS CO
(See 45158)
26.43
Public Road Xing +30
0+10 2 wire 7.2 K.V. power o-xing 38'
So. CENTRAL MEMB. ASSN. V.Cl. 35.2'
3080
3079+71
BR. 26.27
4-14" P.T.
+51
+07.4
3090
Gone
Private Xing +79.9
3100
2+98
26
T. 4 N. R. 6 W.
3
3110
SOUTH BIG SANDY CREEK
3120
BR. 25.66
2-14" P.T.
1+01.0
+30.9
Gone
Private Xing +75.6
P.C. 3127+40.1 1°C.
2 1/4" Elev
0+91 2 wire power o-xing V.Cl. 31.5'
So. CENTRAL MEMB. ASSN.
Public Road Xing +25.4
3130
3131+10
1 Rig
26.46
(See 45160)
63994T
SCALE 1"=400'

45159

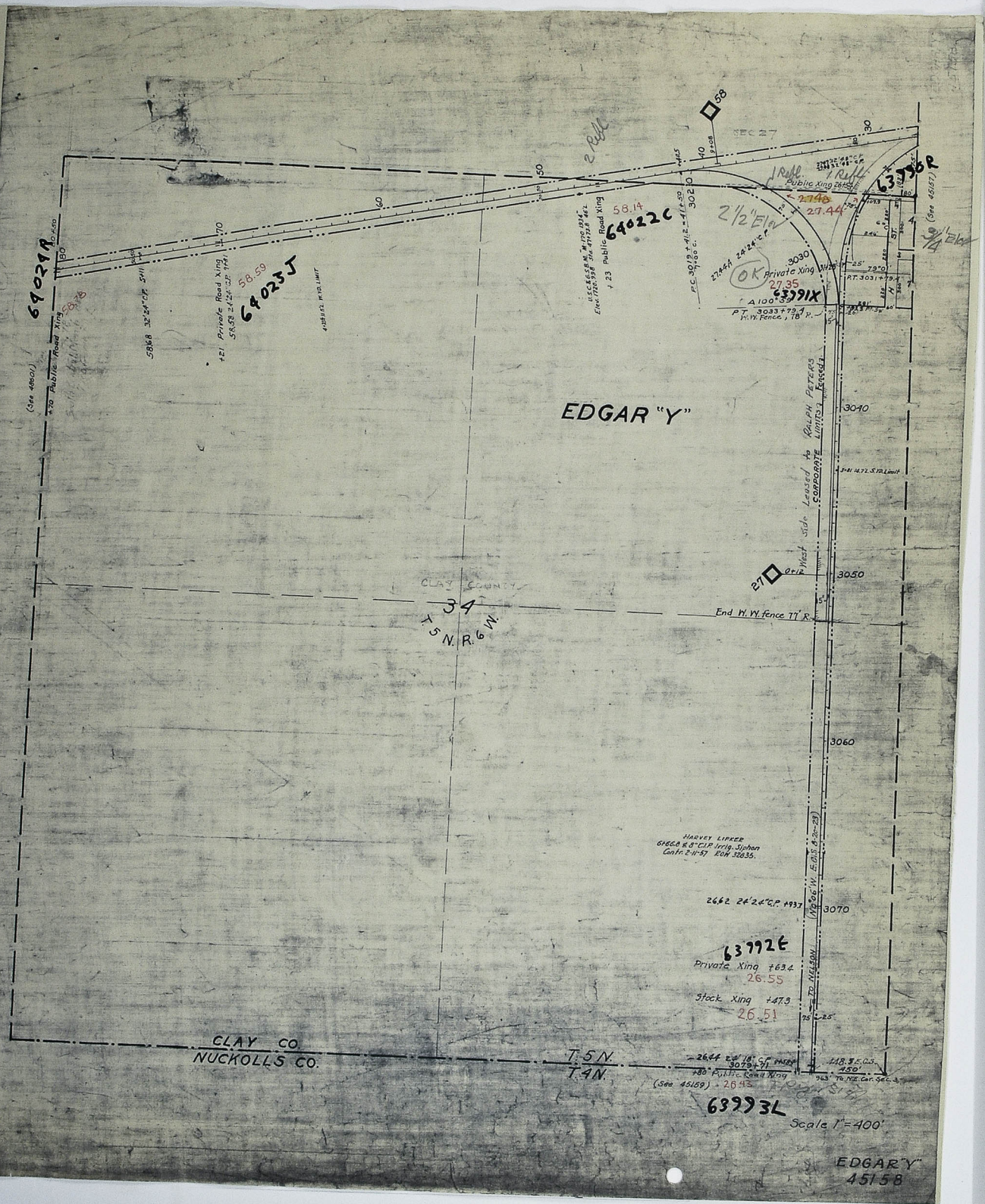
EDGAR "Y"
CLAY COUNTY
34
T. 5 N. R. 6 W.
CLAY CO.
NUCKOLLS CO.
T. 5 N.
T. 4 N.
Public Road Xing
Private Road Xing
Public Road Xing
Private Xing
Public Xing
West Side Leased to RALPH PETERS
CORPORATE LIMITS
End W. W. fence 77' R.
HARVEY LIPKER
Private Xing +63.4
26.55
Stock Xing +47.3
26.51
TO NELSON
Scale 1" = 400'
EDGAR "Y"
45158

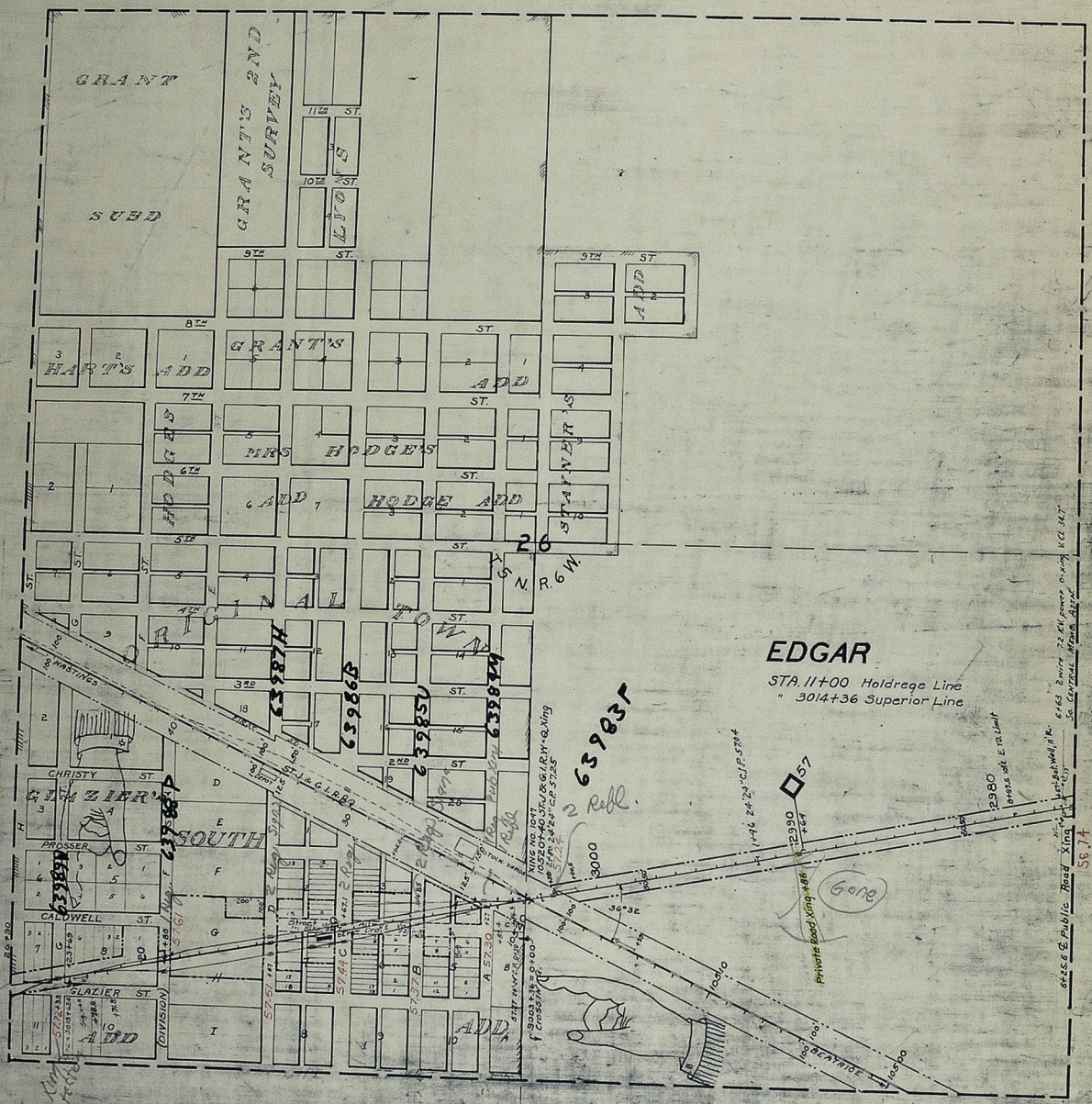
EDGAR
STA. 11+00 Holdrege Line
" 3014+36 Superior Line
GRANT SUBD
GRANT'S 2ND SURVEY
LYONS
HART'S ADD
GRANT'S ADD
MRS HODGE'S ADD
HODGE ADD
STAYNER'S ADD
ORIGINAL TOWN
GLAZIER'S SOUTH ADD
CHRISTY ST.
PROSSER ST.
CALDWELL ST.
GLAZIER ST.
HASTINGS
DIVISION
BEATRICE
T. 5 N. R. 6 W.
26
63987H
63986B
63985U
63984M
63983F
63988P
63989D
2 Refl.
Gone
Private Road Xing
Scale 1" = 400'

EDGAR
45157

63 982Y

56.74

(See 45157)

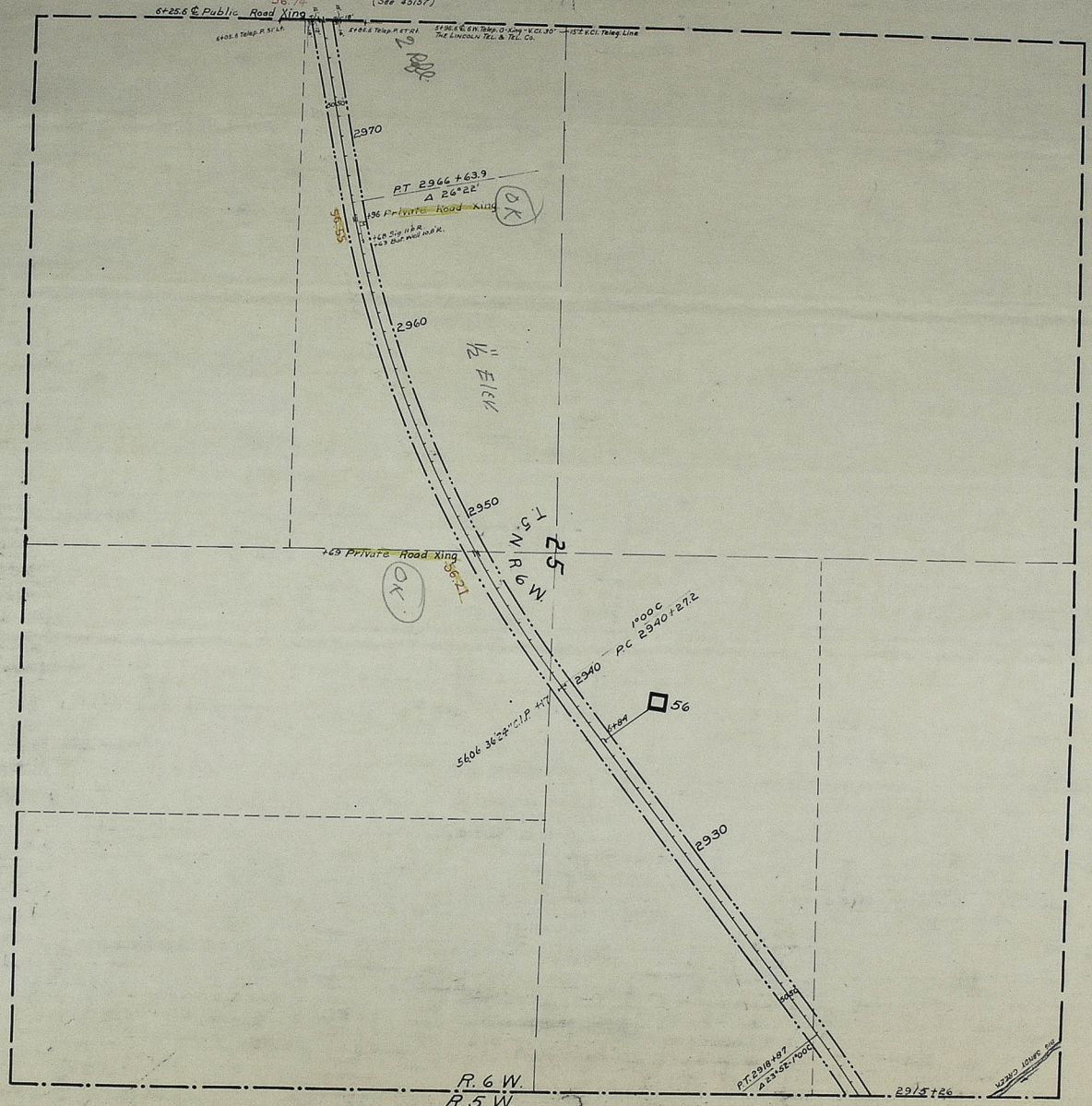

Scale 1" = 100'

45156

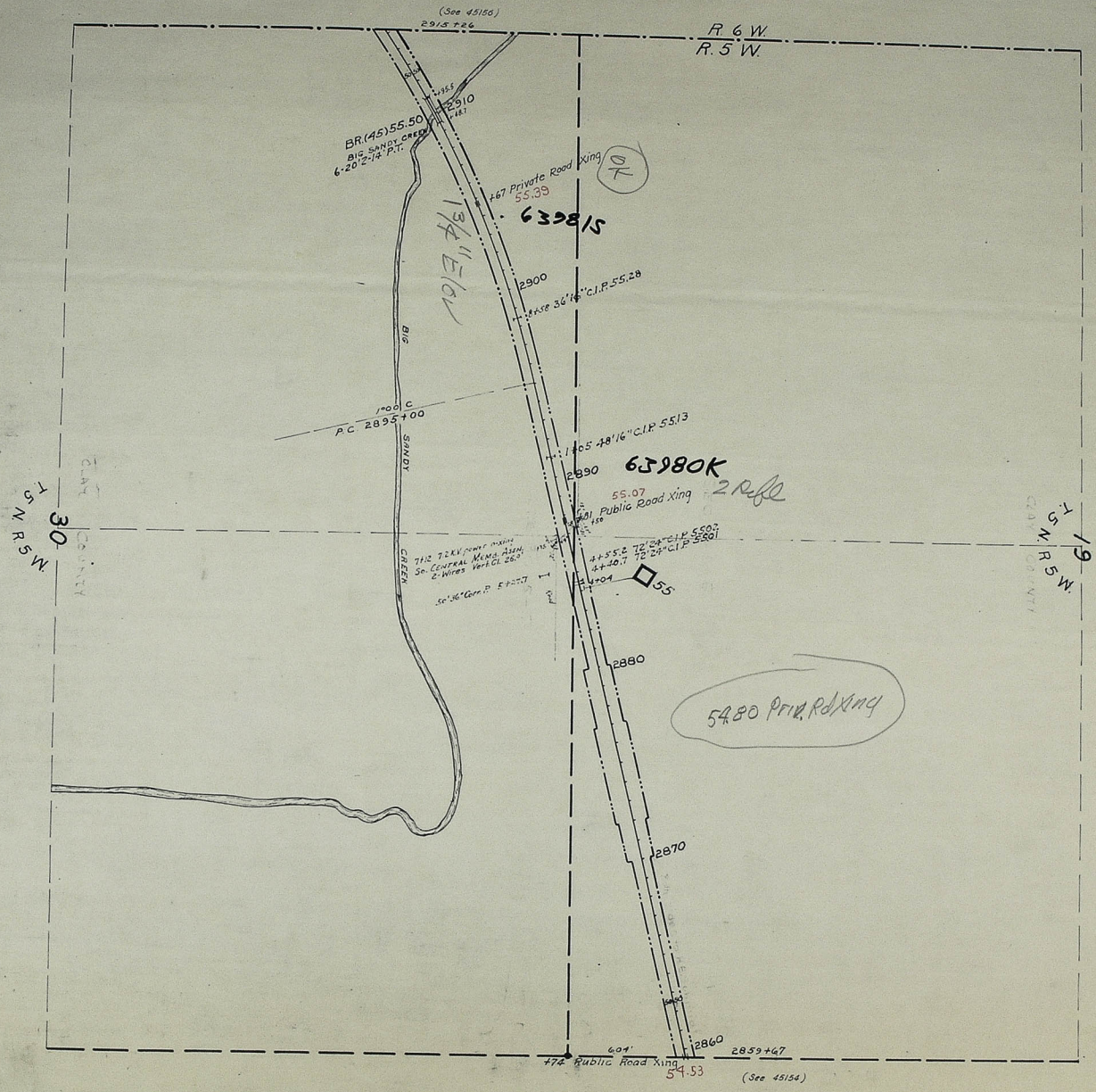
(See 45156)
2915+26
R. 6 W.
R. 5 W.
BR.(45)55.50
BIG SANDY CREEK
6-20"2-14" P.T.
2910
+67 Private Road Xing
55.39
OK
63985
2900
4-4-38 36'16" C.I.P. 55.28
BIG
SANDY
CREEK
1°00' C
P.C. 2895+00
1-4-05 48'16" C.I.P. 55.13
2890
63980K
55.07
2 Refs
+81 Public Road Xing
T. 5 N.
R. 5 W.
30
19
7-12 72 K.V. Power Xing
So. Central Mont. Assn.
2-Wires Vert. Cl. 26.0'
4+55.2 72"C.I.P. 55.07
4+40.7 72"C.I.P. 55.01
55
2880
5480 Priv. Rd Xing
2870
2860
604'
+74 Public Road Xing
54.53
2859+67
(See 45154)
Scale 1"=400'

45155

(See 45155)
6.04
2859 +69
Public Road Xing +74
54.53
63979R
2850
63978J
54.27
Private Road Xing
+44
OK
ALBERT HAMMOND
2845+84 11"-9" Welded Steel
Irrig. Pipe Conf. 7-7-55
ROW 32486
2840
T. 5 N.
R. 5 W.
20
54
+24
2830
63977C
53.92
+94 Private Road Xing
OK
2820
53.80 72"-24" C.I.P. +50
53.74 72"-24" C.I.P. +10
Private Road Xing
2810
SOUTH CENTRAL RICHMOND SHIP 853H
4-wire panel over posts
Stay at with st. rod
Fill coul. at R.
Public Road +N
53.51
63976V
(See 45153)
Scale 1"=400'
45154

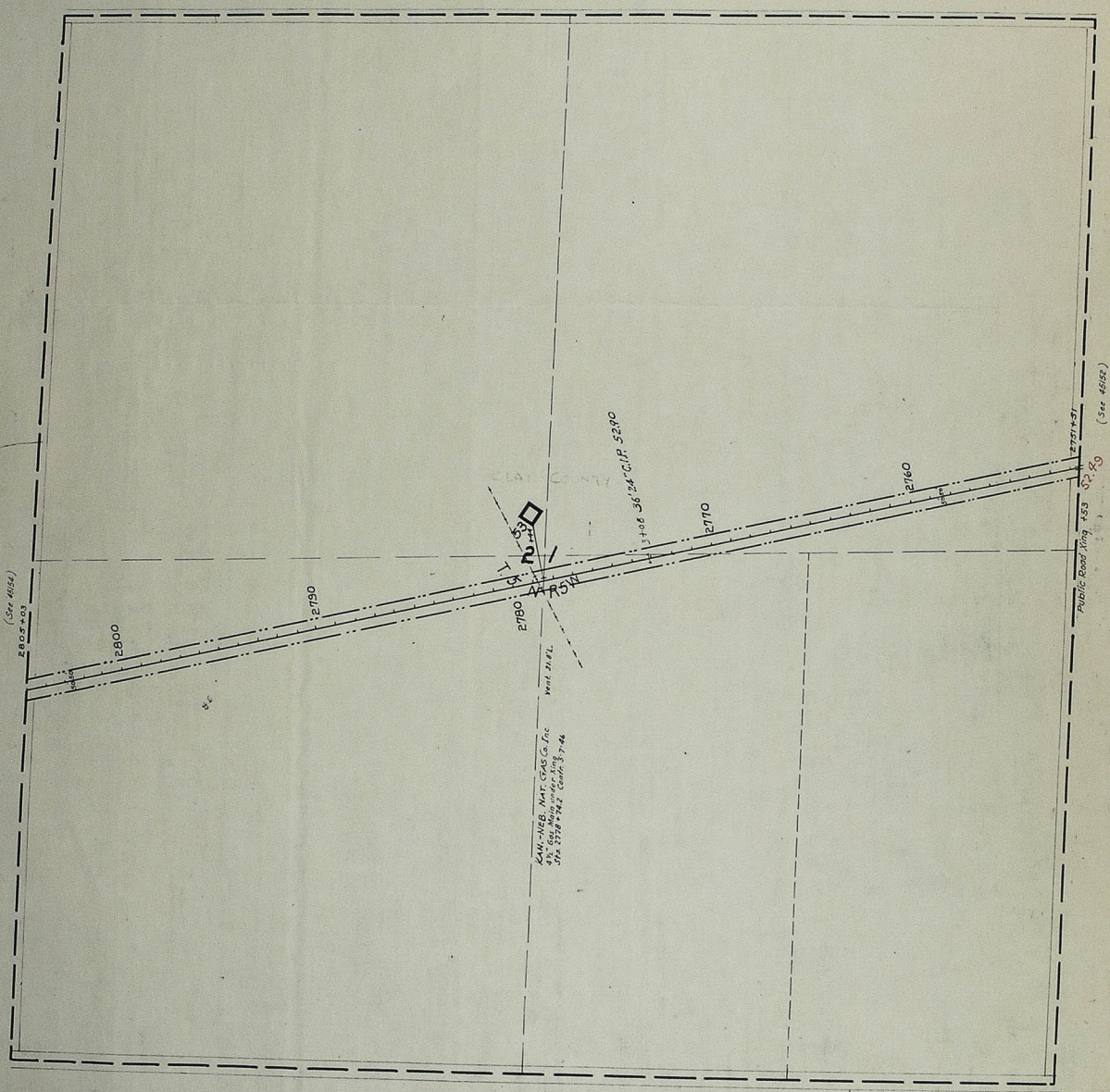

Scale 1" = 400'

45153

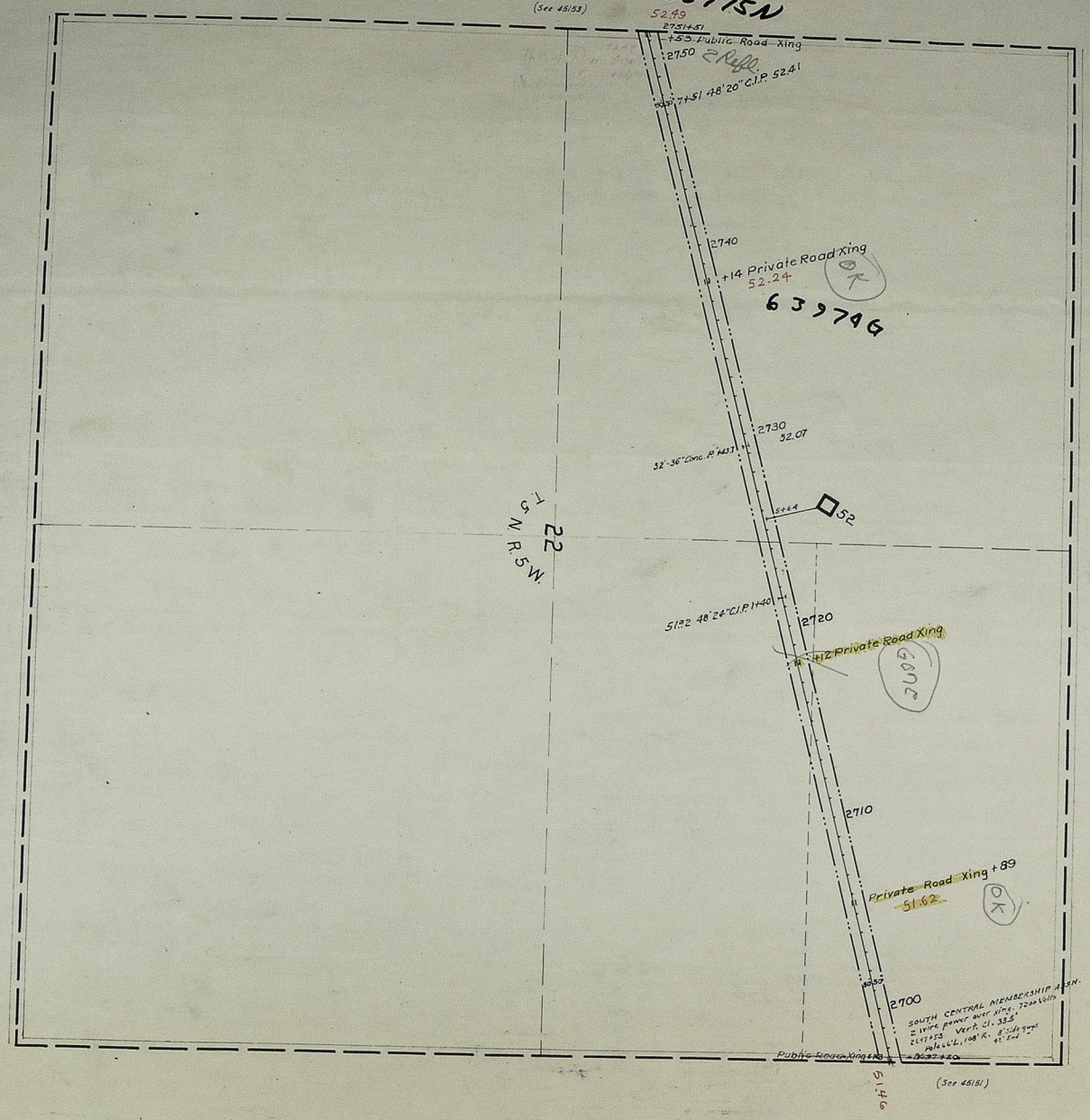

Scale 1" = 400'

45152

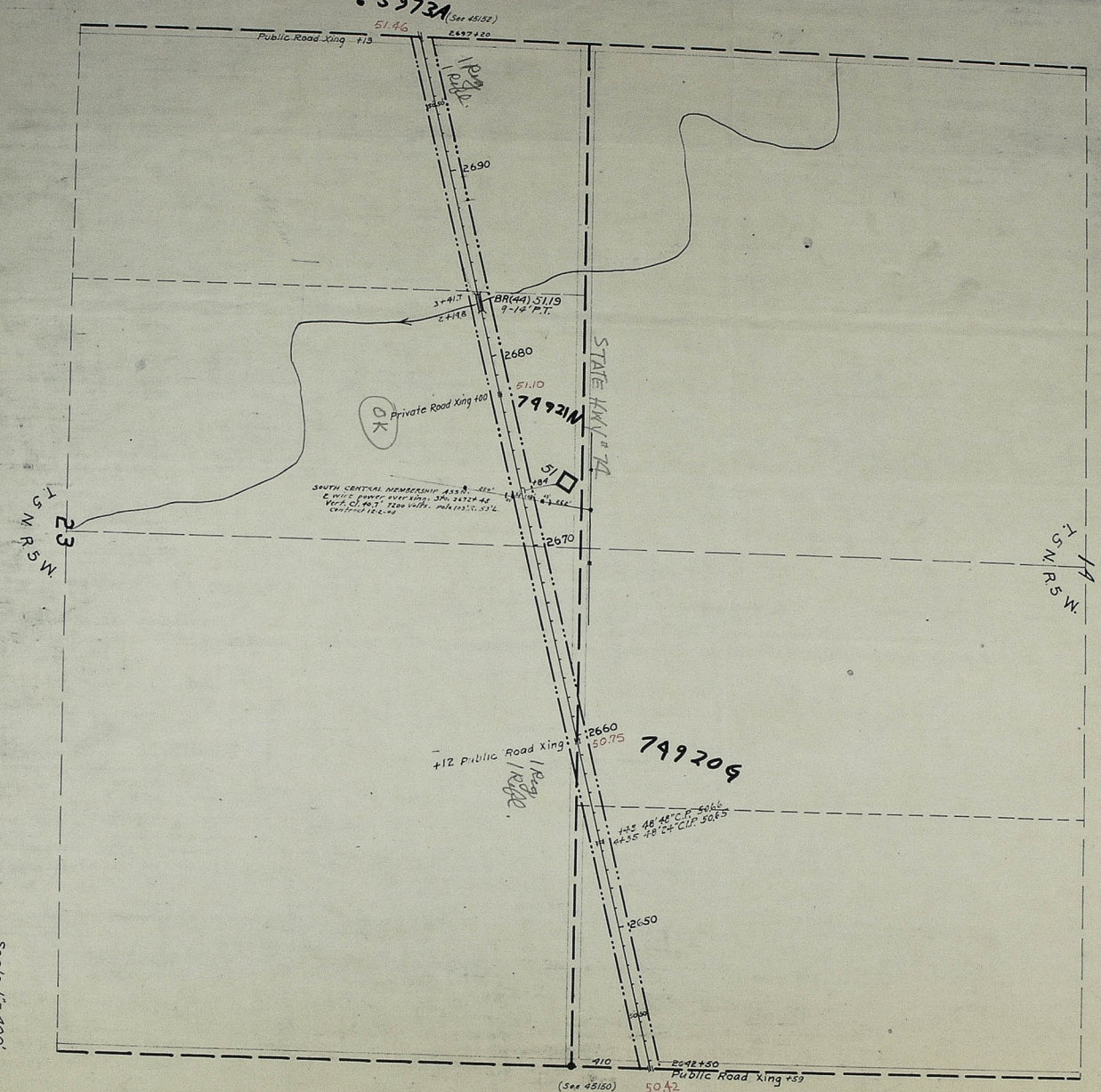

Scale 1" = 400'

45151

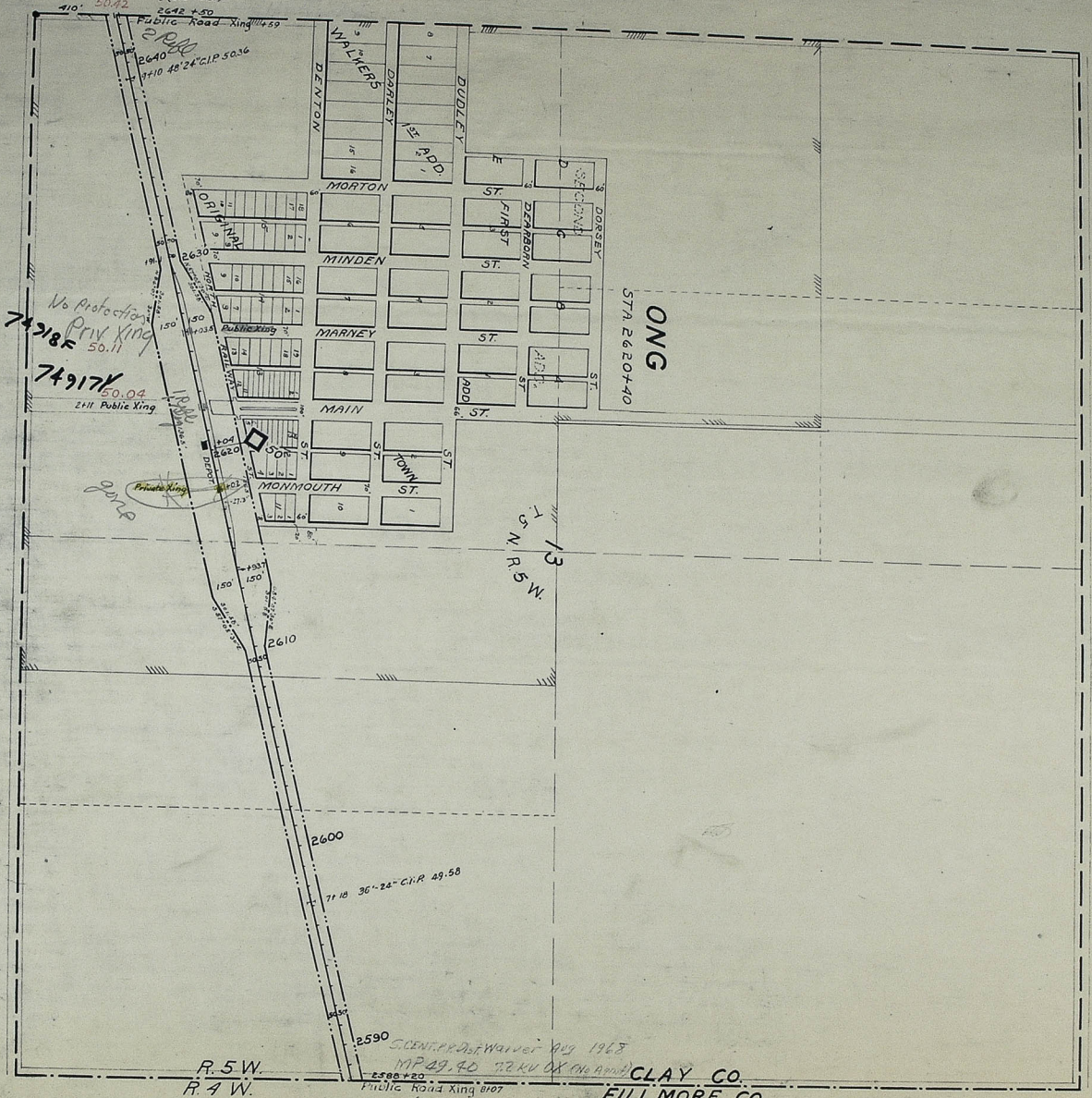
74919M (See 45151)
5042
410'
2642 +50
Public Road Xing 4+59
2640
7+10 48'24" C.I.P. 50.36
WALKERS
DUDLEY
DORSEY
DEARBORN
MORTON
MINDEN
MARNEY
MAIN
MONMOUTH
TOWN
ST.
ADD.
FIRST
SECOND
ORIGINAL
2630
No Protection
Priv Xing
50.11
74918F
74917K
50.04
2+11 Public Xing
Public Xing
DEPOT
2620
Private Xing
2610
2600
7+18 36"-24" C.I.P. 49.58
2590
S. CENT. P.R.D. of Warner Aug 1963
MP 49.40 7.2 KV OX (No Apmt)
2588+20
Public Road Xing 8+07
(See 45149)
49.39
R. 5 W.
R. 4 W.
CLAY CO.
FILLMORE CO.
ONG
STA. 2620+40
T. 5 N. R. 5 W.
13
Scale 1"=400'
ONG
45150

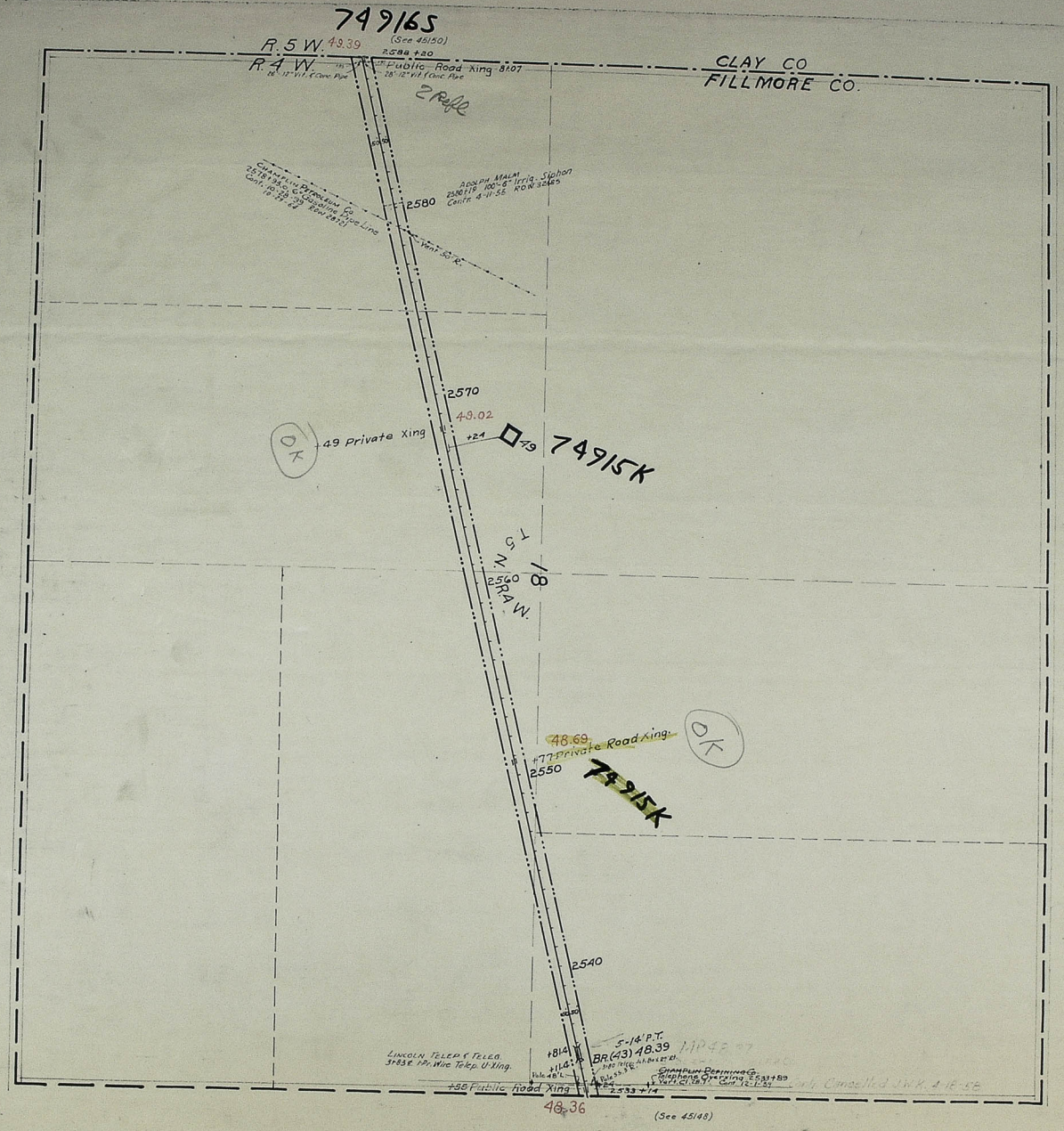
749165
(See 45150)
R.5 W.
R.4 W.
49.39
2588 +20
Public Road Xing 81.07
28"-12" V.I.P. Conc. Pipe
CLAY CO
FILLMORE CO.
2 Reflr
Champlin Petroleum Co.
2580
2570
49.02
+24
+49 Private Xing
OK
749151K
T 5 N
R 4 W.
2560
48.69
+77 Private Road Xing
OK
2550
749151K
2540
+814
BR.(43) 48.39
5-14' P.T.
+814
+55 Public Road Xing
48.36
(See 45148)
Champlin Refining Co.
Telephone Operating 2533+89
Cancelled J.W.K. 4-18-55
Lincoln Teleph. & Teleg.
3-#8 B.W. Wire Telep. U-Ring.
Scale 1" = 400'
45149

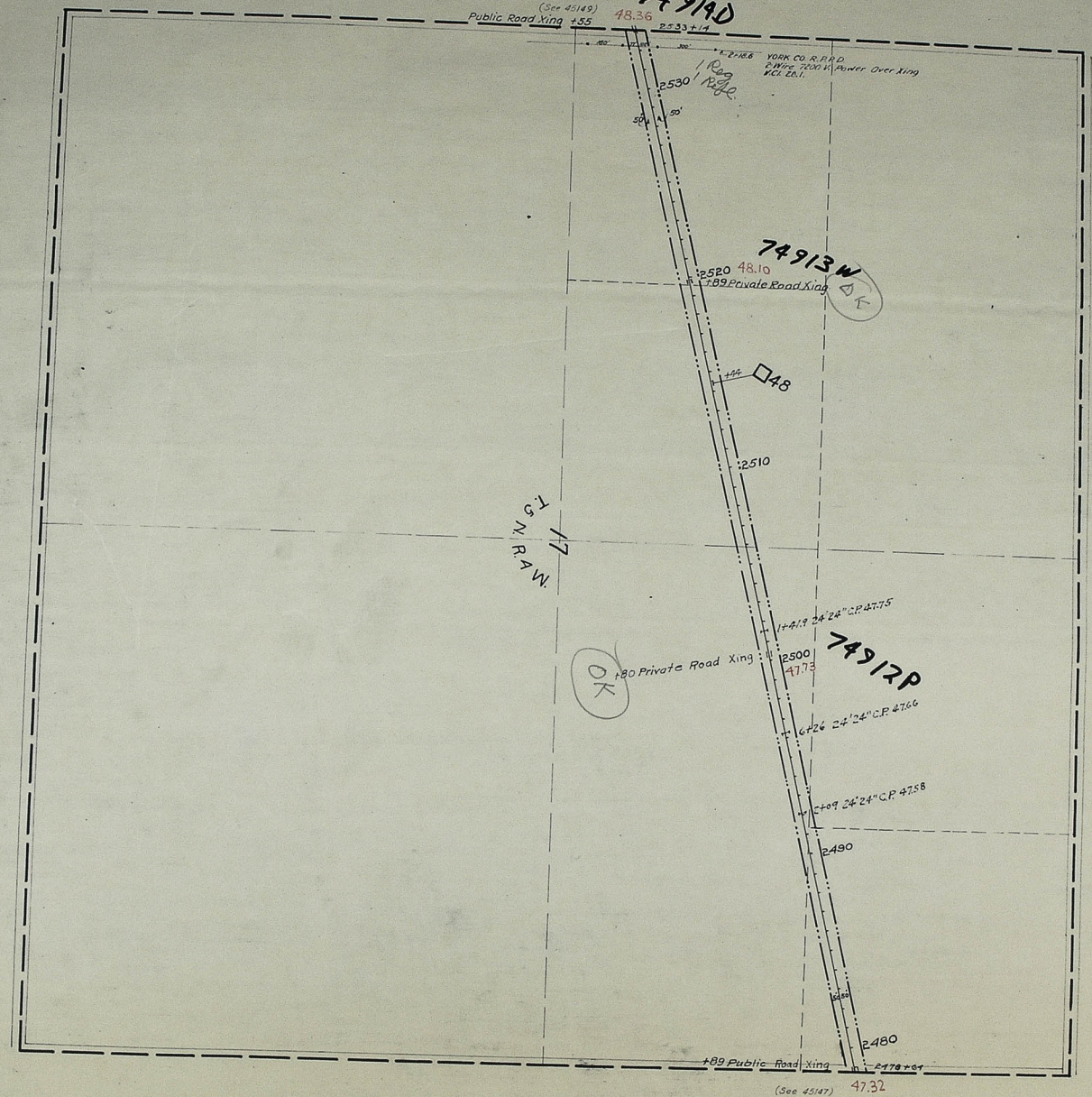

Scale 1" = 400'

45148

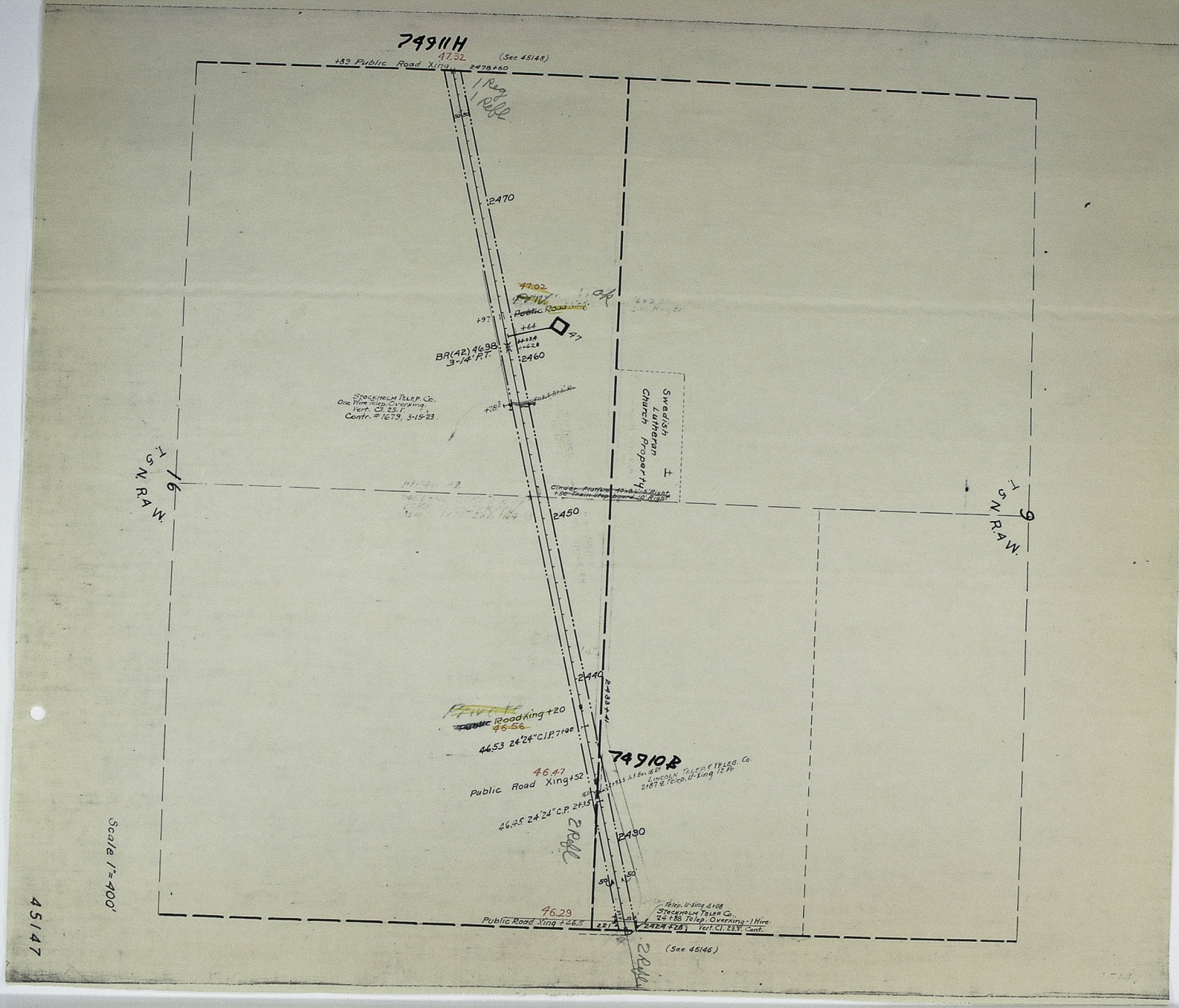
74911H
47.32
(See 45148)
+83 Public Road Xing
2478+60
1 Reg
1 Rebl
2470
47.02
Public Road
+97
+64
47
BR(42) 4698
3-14" P.T.
2460
Stockholm Telep. Co.
One Wire Telep. Overxing.
Vert. Cl. 25.1'
Contr. #1679, 3-15-23.
Swedish
Lutheran
Church
Property
T. 16 N. R. 4 W.
T. 15 N. R. 4 W.
2450
2440
Road Xing +20
46.56
46.53 24"24" C.I.P. 7+00
74910B
46.47
Public Road Xing +52
46.25 24"24" C.P. 2+35
2430
46.29
Public Road Xing +46.5
(See 45146)
Scale 1"=400'
45147

71709G

46.29 (See 45147)

2424+28

3+33 YORK CO. R.R.P.D.
Emp. 7200V Power Over Xing
P.O. 385

LINCOLN TELEP. & TELEG. CO.
24+08 8 Pr. Wire Telep. U-Xing

Proposed 23
Convert to 13.27kV 4 wire U-Xing
Miller March, 1978

2420

4+52 Private Road Xing gone

4+63 24'36" C.P. 46.10

2410

+84

46

2400

2397+00

T. 5 N. R. 4 W.

10

2390

4+15 24'36" C.P. 45.61

45.53

4+13

Private
~~Public~~ Road Xing

2380

2370

Public Road Xing

45.25

(See 45145)

Scale 1" = 400'

45146

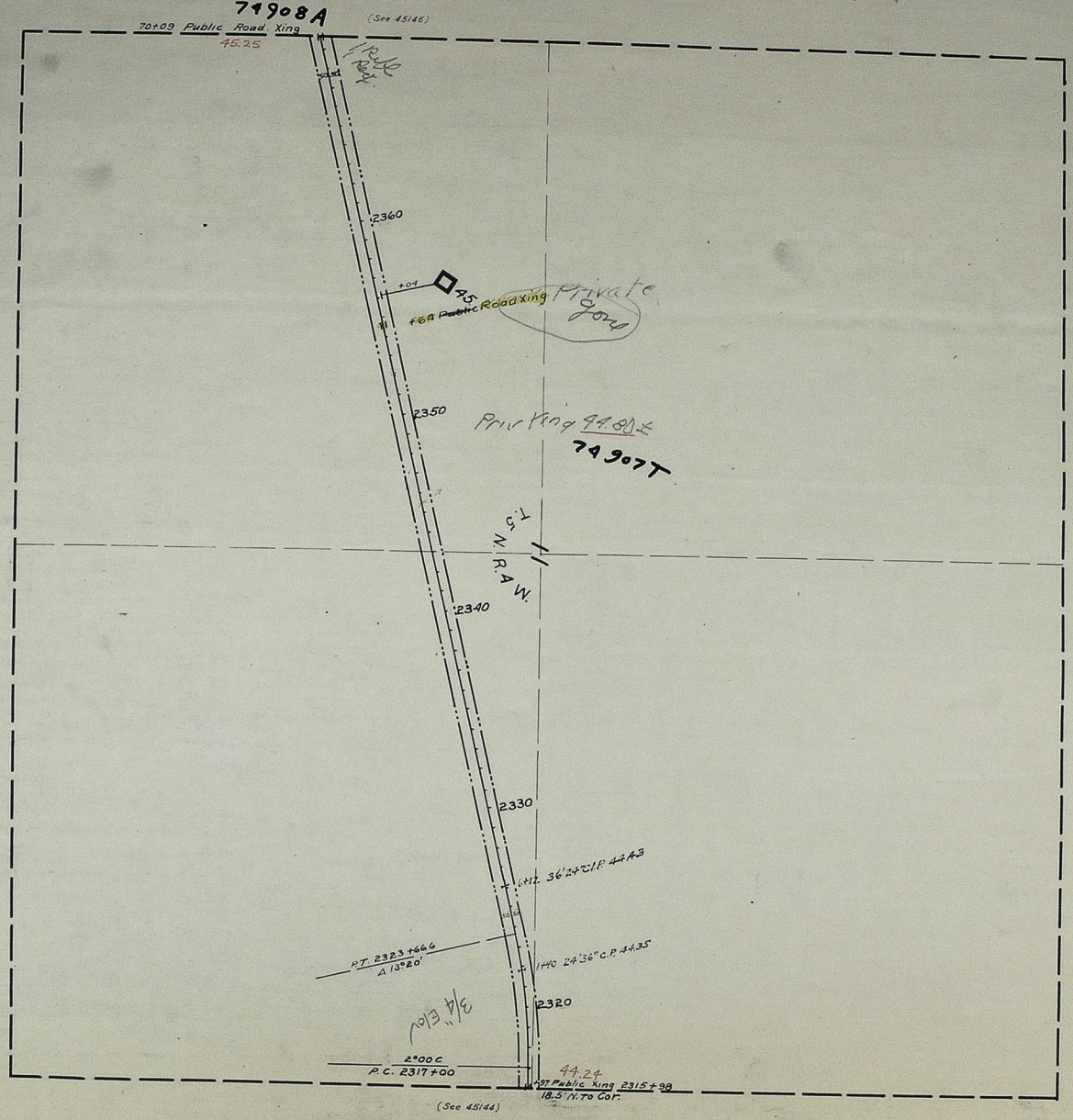
74908A
(See 45146)
70+09 Public Road Xing
45.25
Private Road
2360
+04
45
+64 ~~Public~~ Road Xing
Private Road
2350
Priv Xing 44.80±
74907T
T. 5 N. R. 4 W.
2340
2330
+1.4 Hz. 36'24" C.P. 44.43
P.T. 2323+66.6
Δ 13°20'
+1.40 24'36" C.P. 44.35
2320
3/4" Elev
2°00 C
P.C. 2317+00
44.24
+97 Public Xing 2315+98
18.5' N. to Cor.
(See 45144)
Scale 1" = 400'
45145

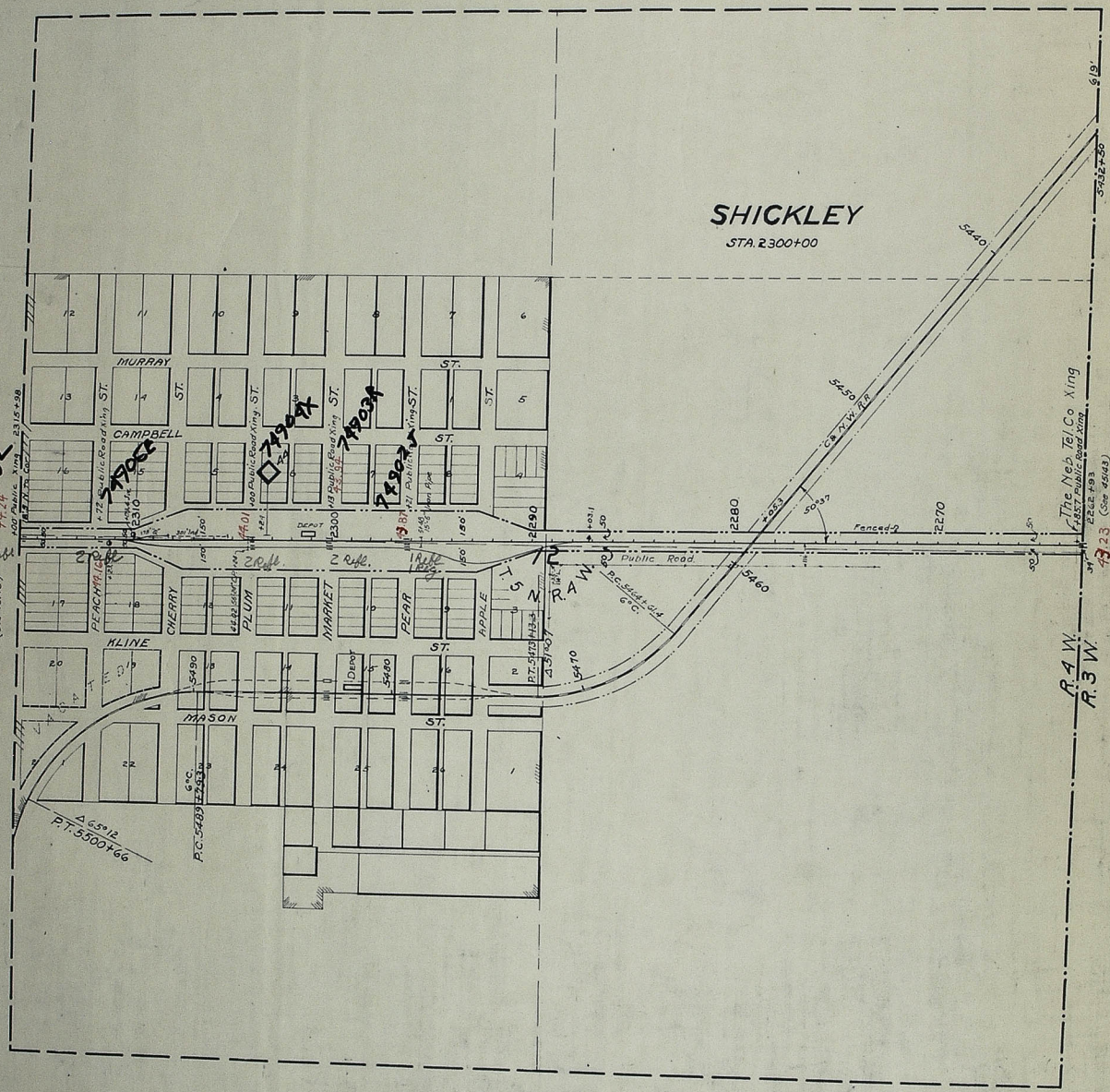

SHICKLEY
45144

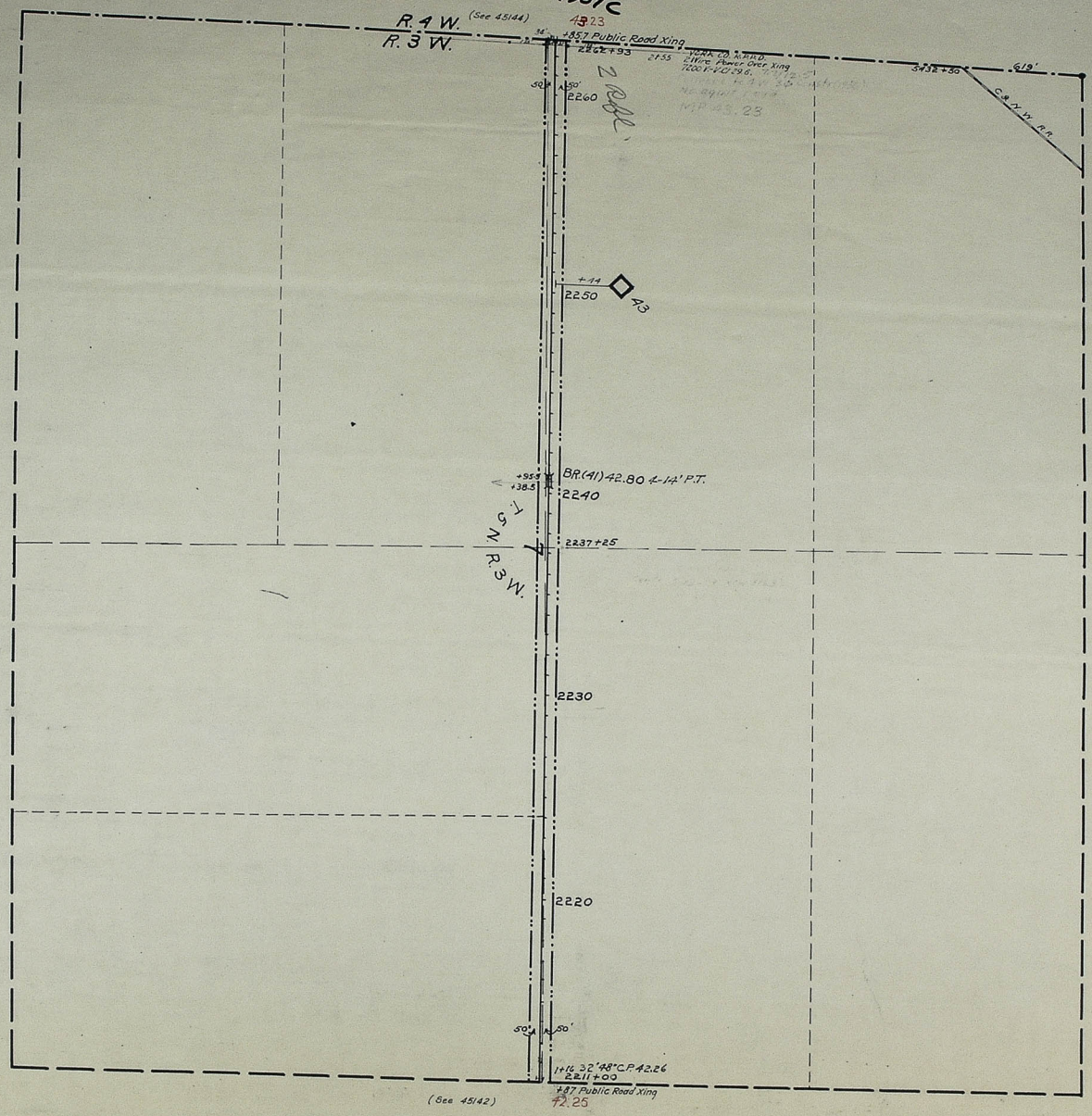

Scale 1" = 400'

45143

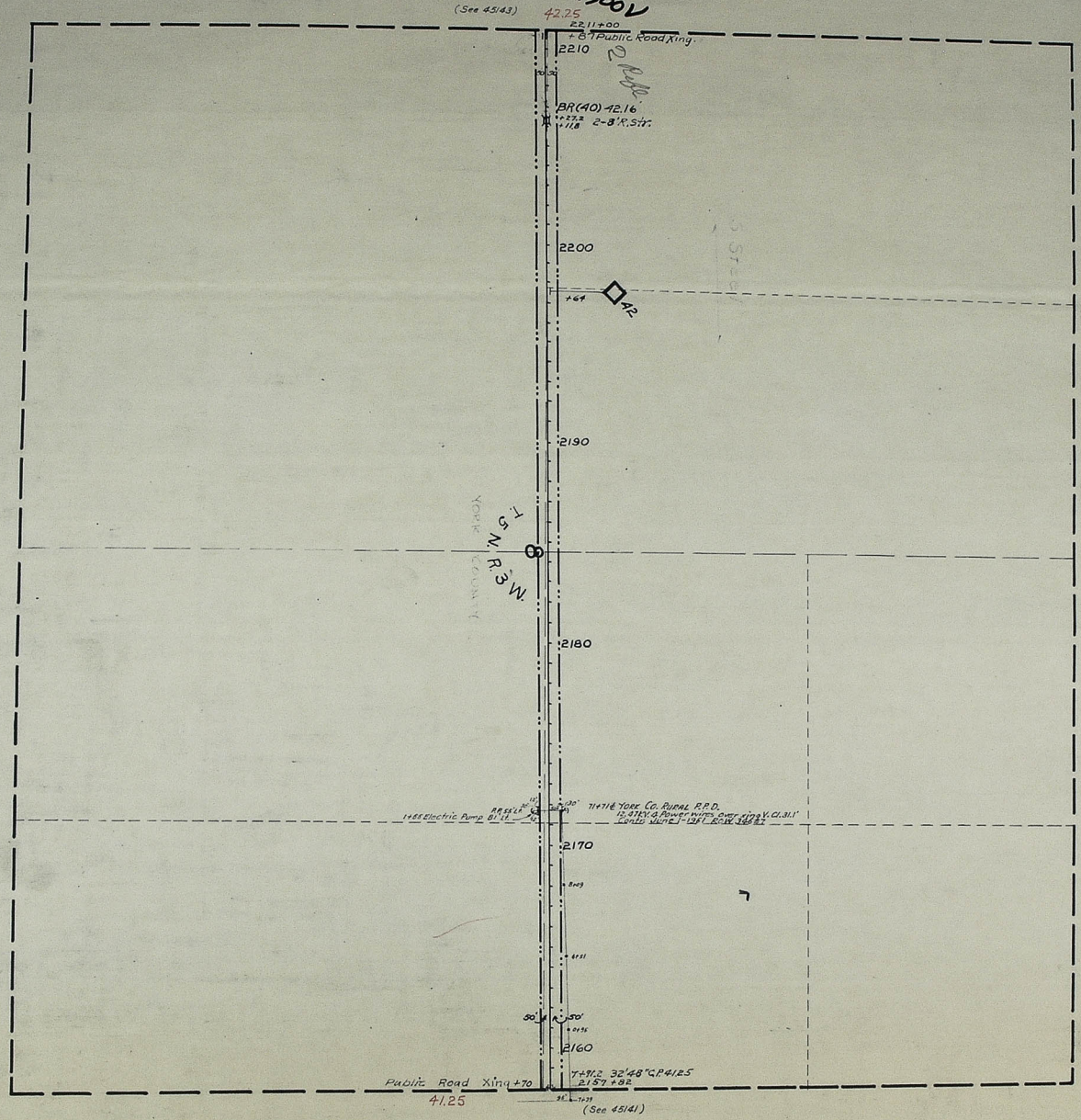

Scale 1" = 400'.

45142

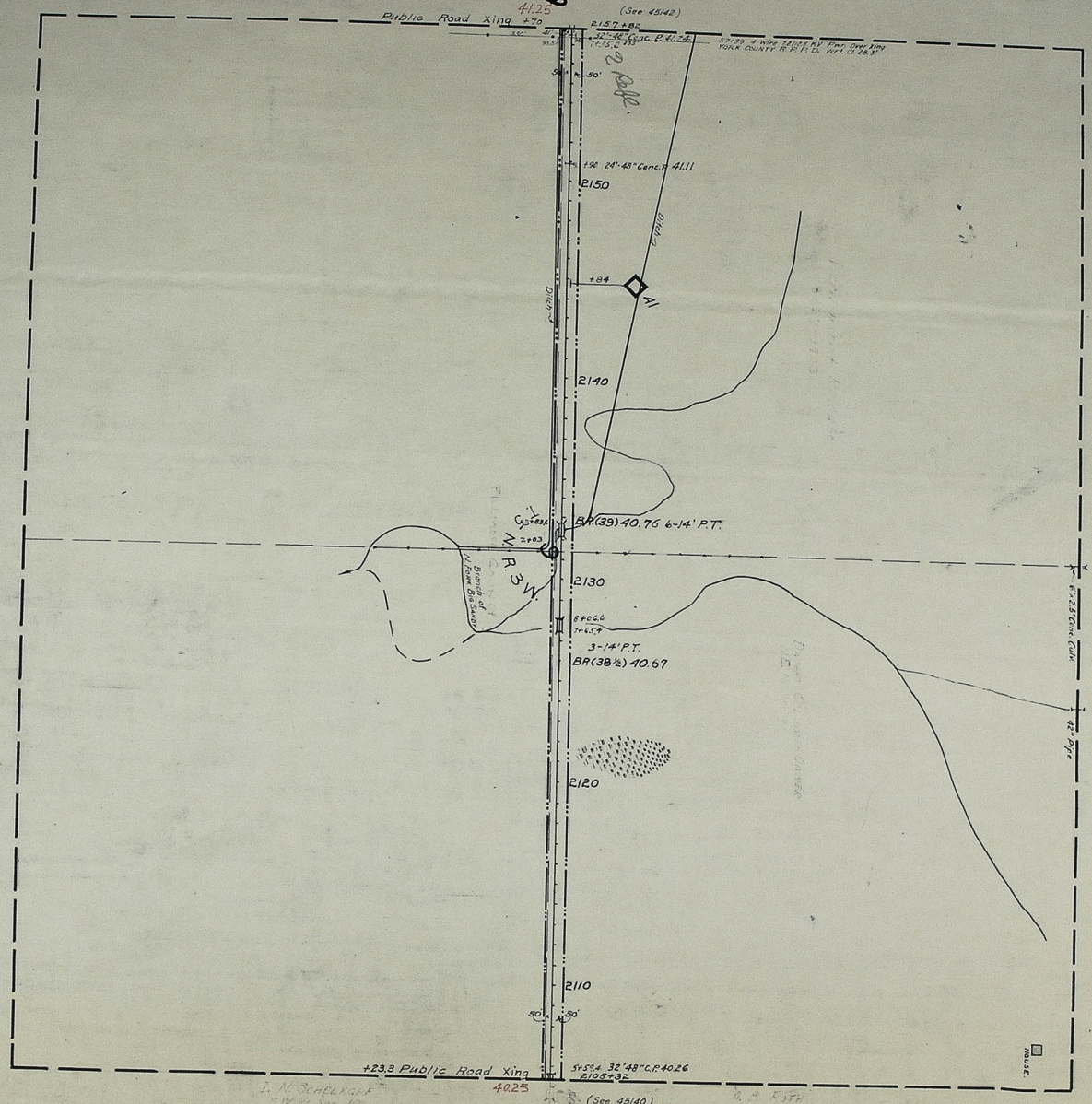
74892D
4125
(See 45142)
Public Road Xing +70
2157+82
+32'-48" Conc. P 4124
17+13.2
57+29.4 4 Inch Tile P.V. Pipe Dwg. King
YORK COUNTY R.E.C. Co. Mt. 12.83'
50'
+96 24'-48" Conc. P 4111
2150
Ditch
+84
41
2140
BR(39) 40.76 6-14' P.T.
2130
N. R. 3 W.
Branch of N. Fork Bushy
8+06.6
7+65.4
3-14' P.T.
BR(38½) 40.67
2120
2110
80'
50'
+23.3 Public Road Xing
4025
54+59.4 32'-48" C.P. 4026
2105+32
(See 45140)
I. N. Schelkopf
SW ¼ Sec. 10
R. P. Rost
NW ¼ Sec. 10
Scale 1"=400'
45141

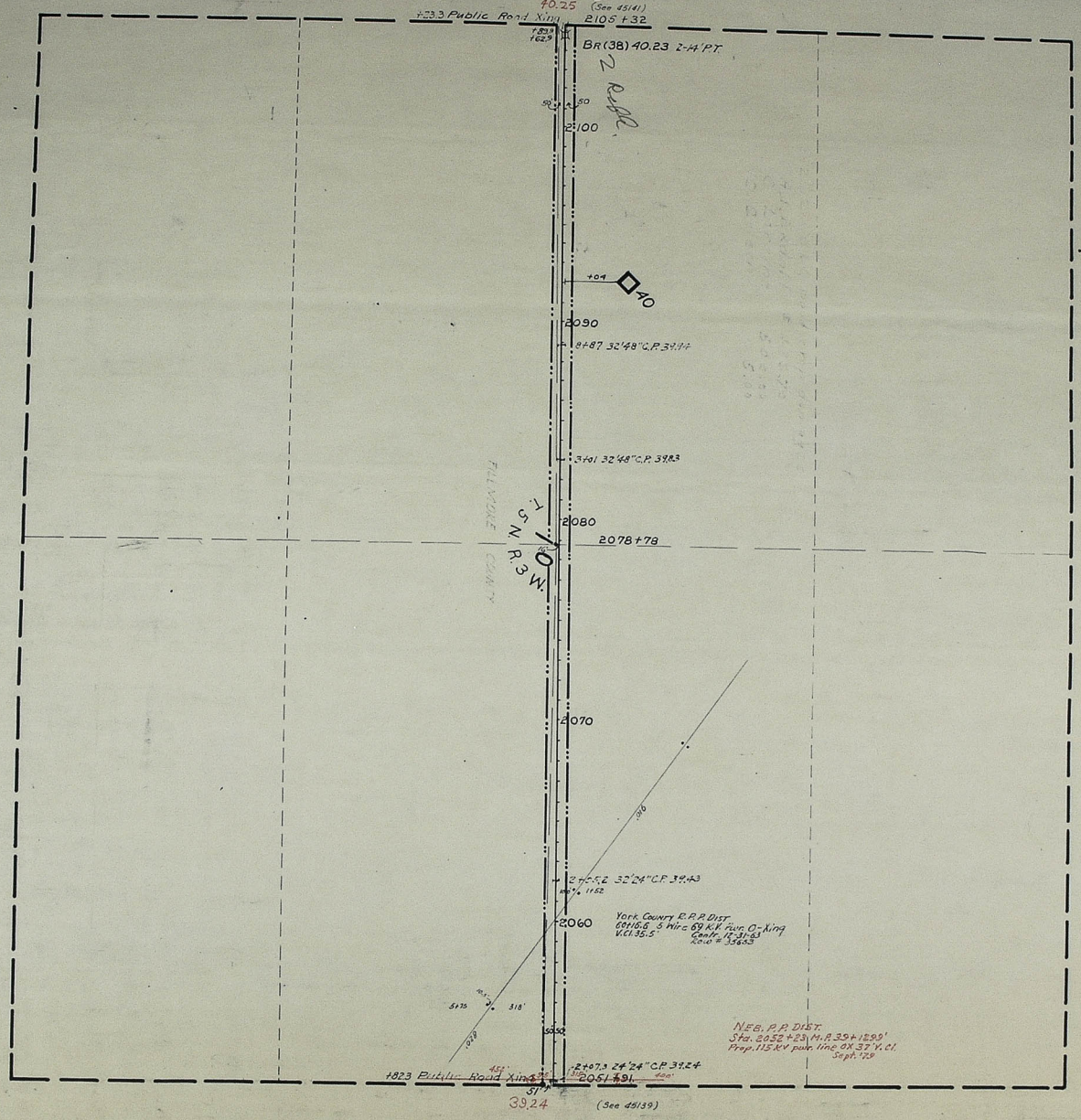

Scale 1" = 400'

45140

74897P

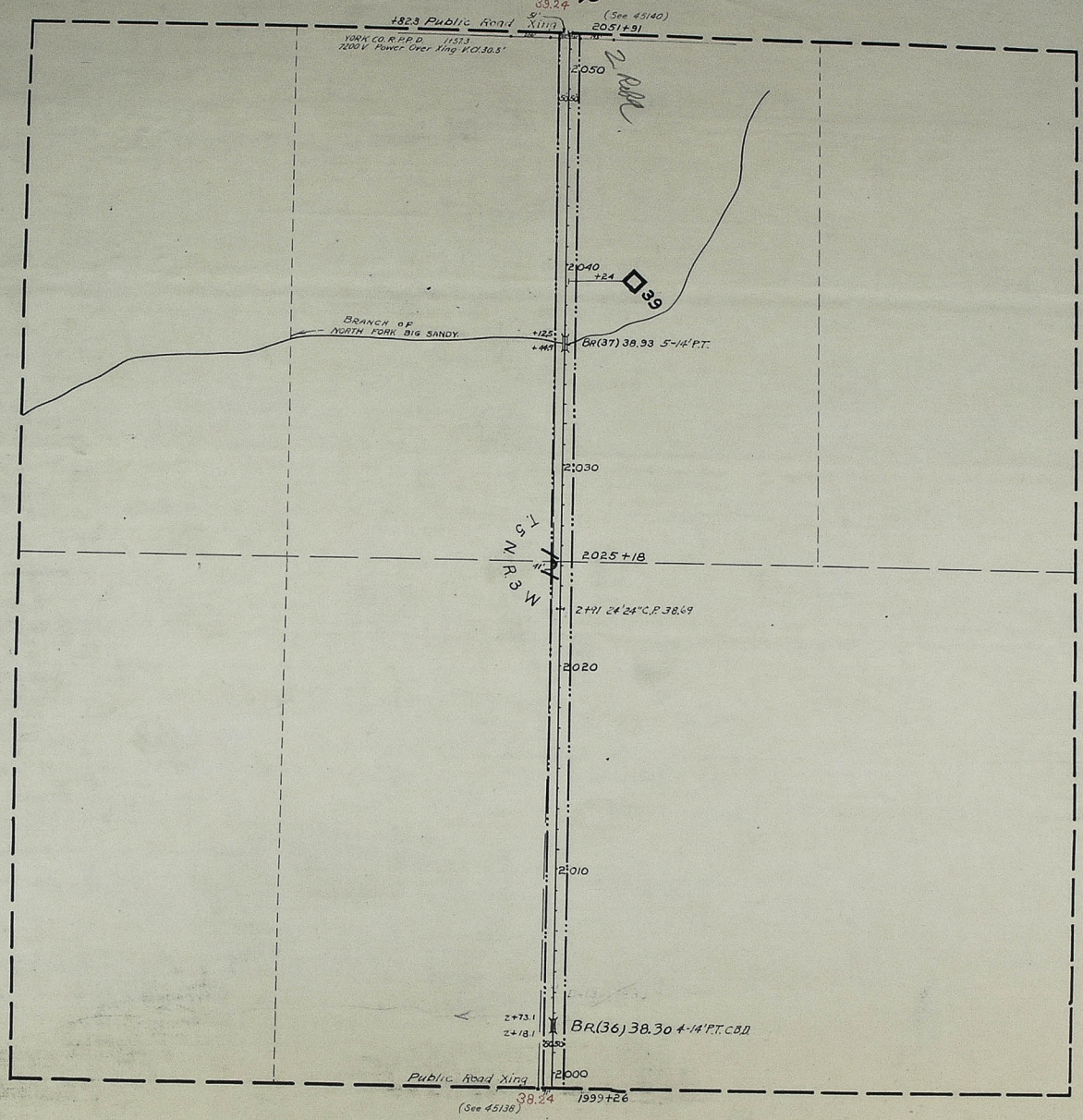

Scale 1" = 400'

45139



2 New T
15.67
(See 45199-4)
42'
50'
782+51 Public Road Xing
Hwy. NEBR. 74
Fe. Car 50' L.
3+49 Service Pedestal 50' L.
82+91 Telep. Cable Xing 25' R.
Lincoln T.&T. Co. (no agmt.)
64'-62 24'24" C.P. 15.74
+80.6 24'18" C.P. 15.75
Fenced
Fenced
9156.3 N. Yd. Limit 13' W.
790
798+60
800
16
24'-36" C.P. 16.03
RT. 11+28.49
Δ=83°32'
16.03A 10+64.5 24'-36" C.P.
(801+592 M.)
01+46
90° 6' 05" C.P.
5/8"
38
2 Refl.
1990
1980
1970
1810
1960
1950
813+61 = 1962+64
R.3 W.
R.2 W.
Public Road Xing
(See 45139)
74 89 CH
38.24
12
T.5 N. R.3 W.
WEST STRANG JCT.
37.78 24'24" C.P. 4+92
3+37 N. Yd. Limit 11' L.
Public Road Xing
(See 45137)
Scale 1" 400'
WEST STRANG JCT.
45138

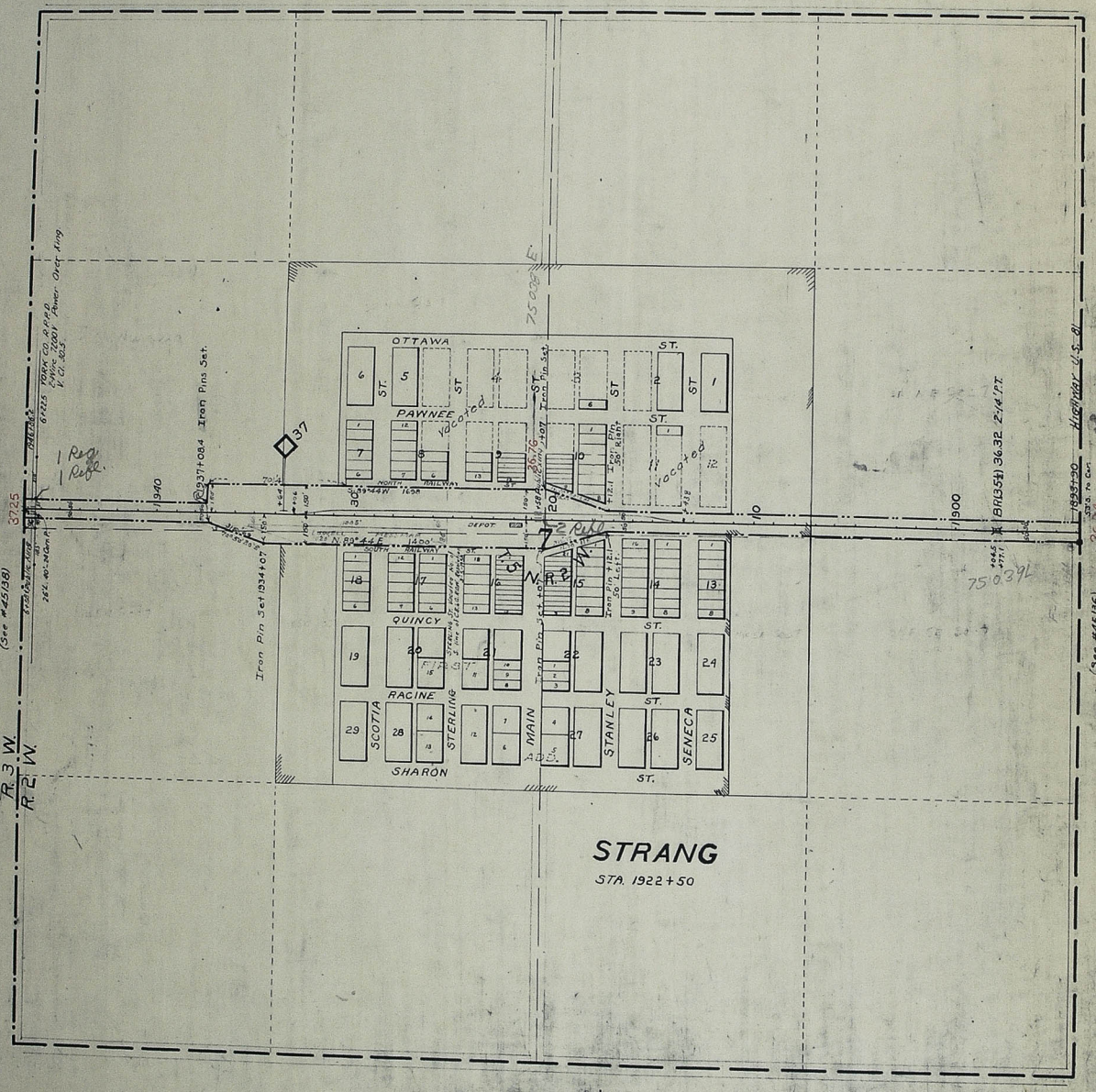

STRANG
45137

EAST STRANG JCT.
45136

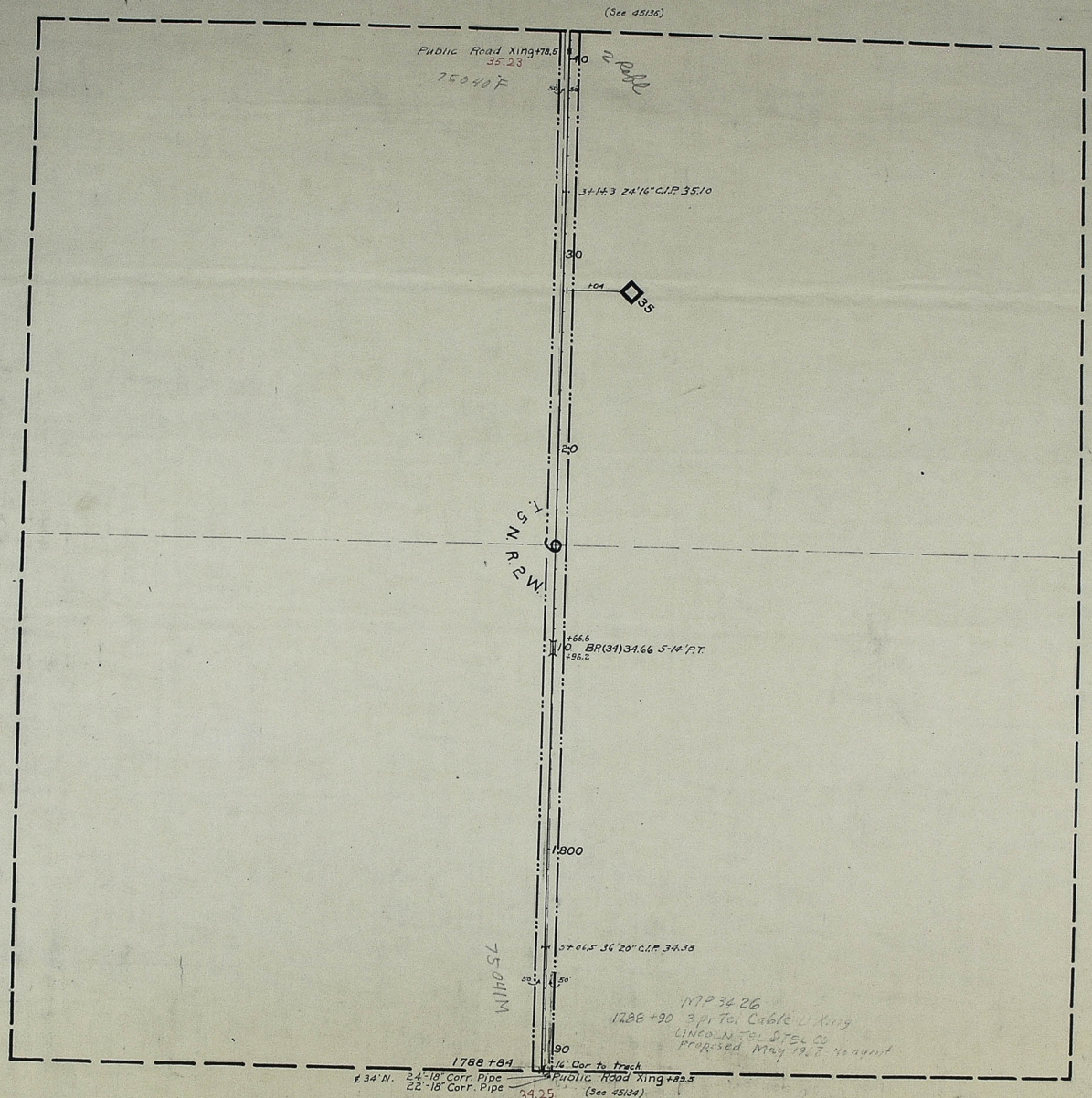

Scale 1" = 400'

45135

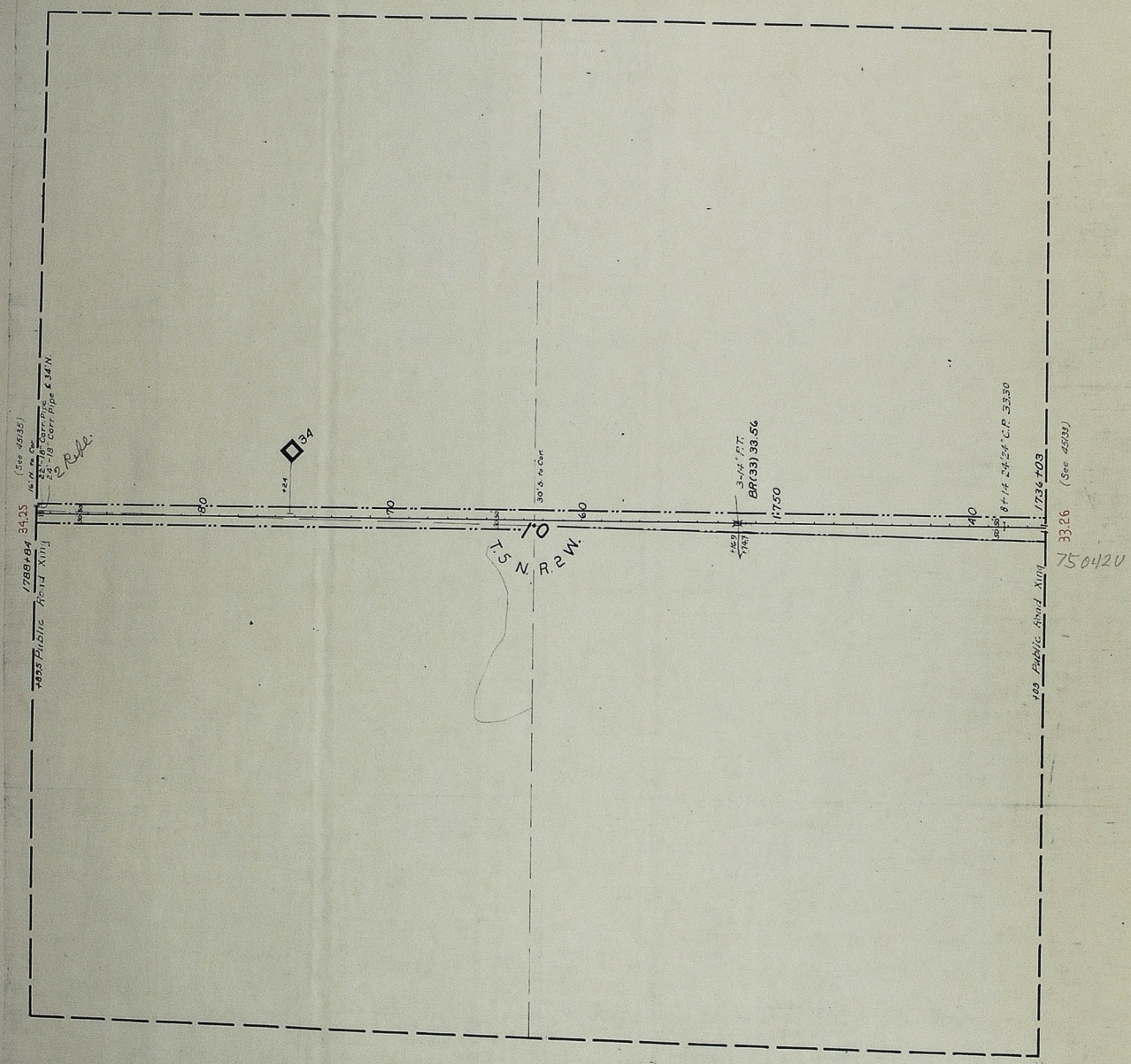

Scale 1" = 400'

45134

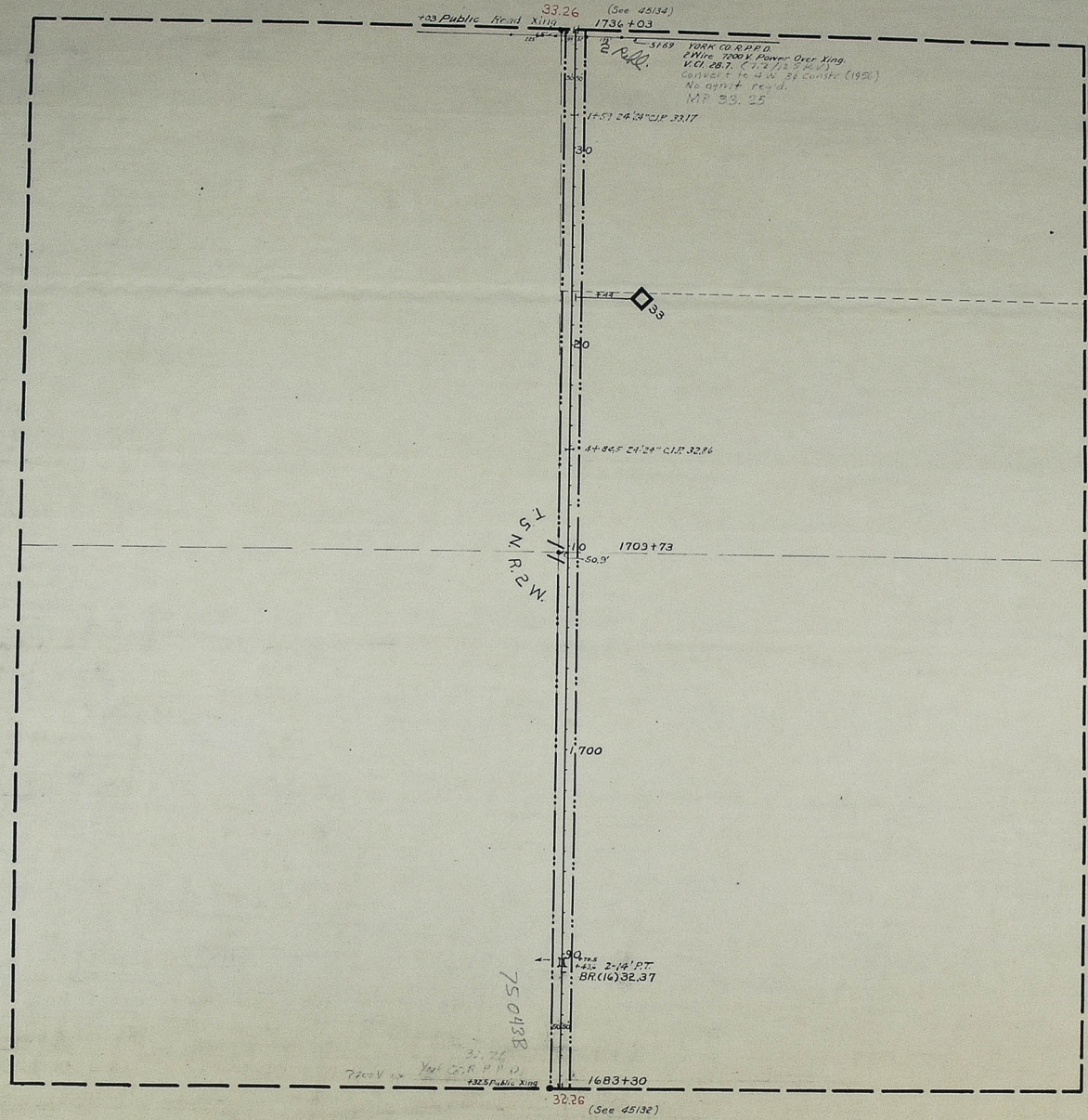

Scale 1" = 400'

45133

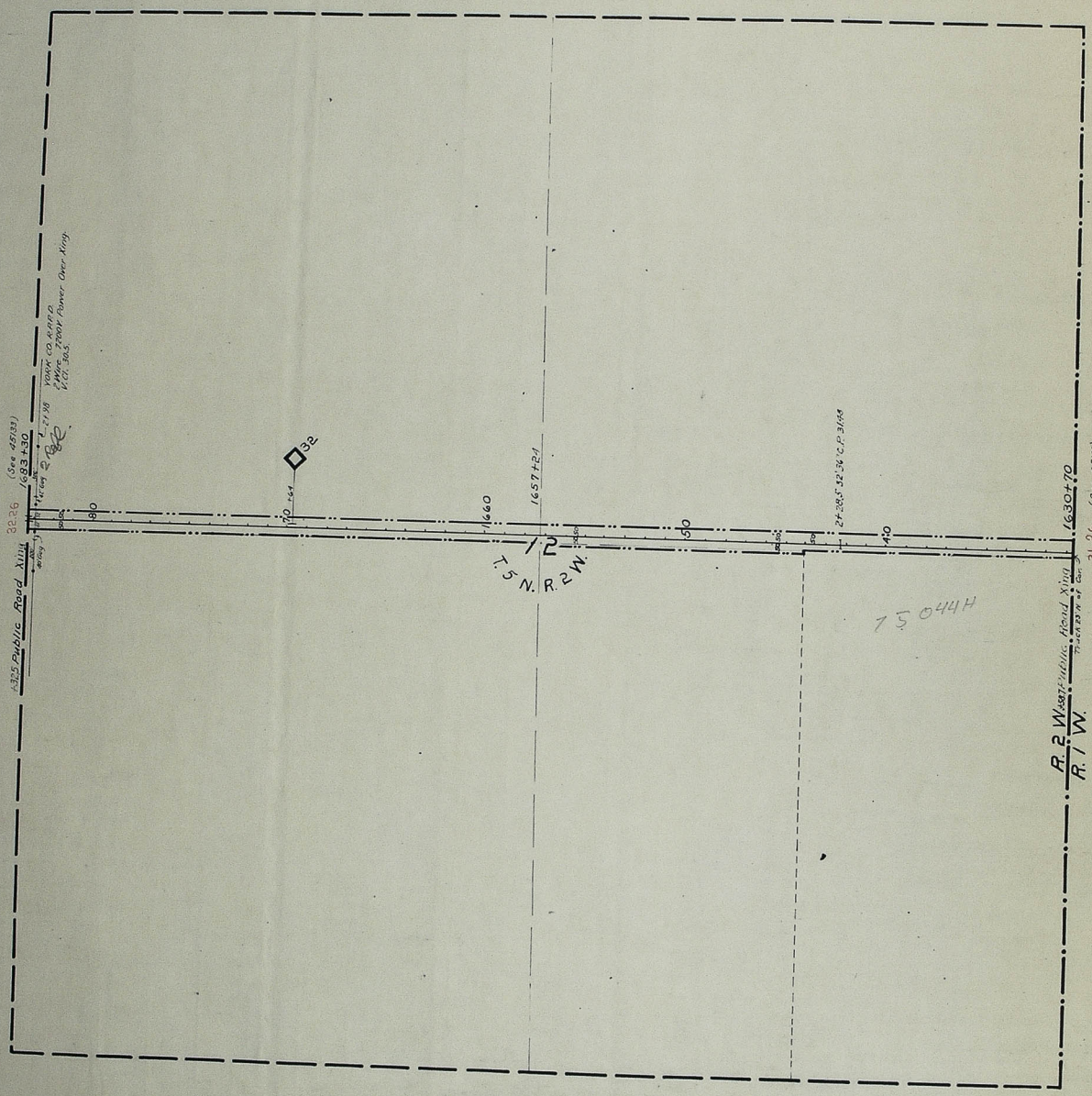

Scale 1" = 400'.

45132

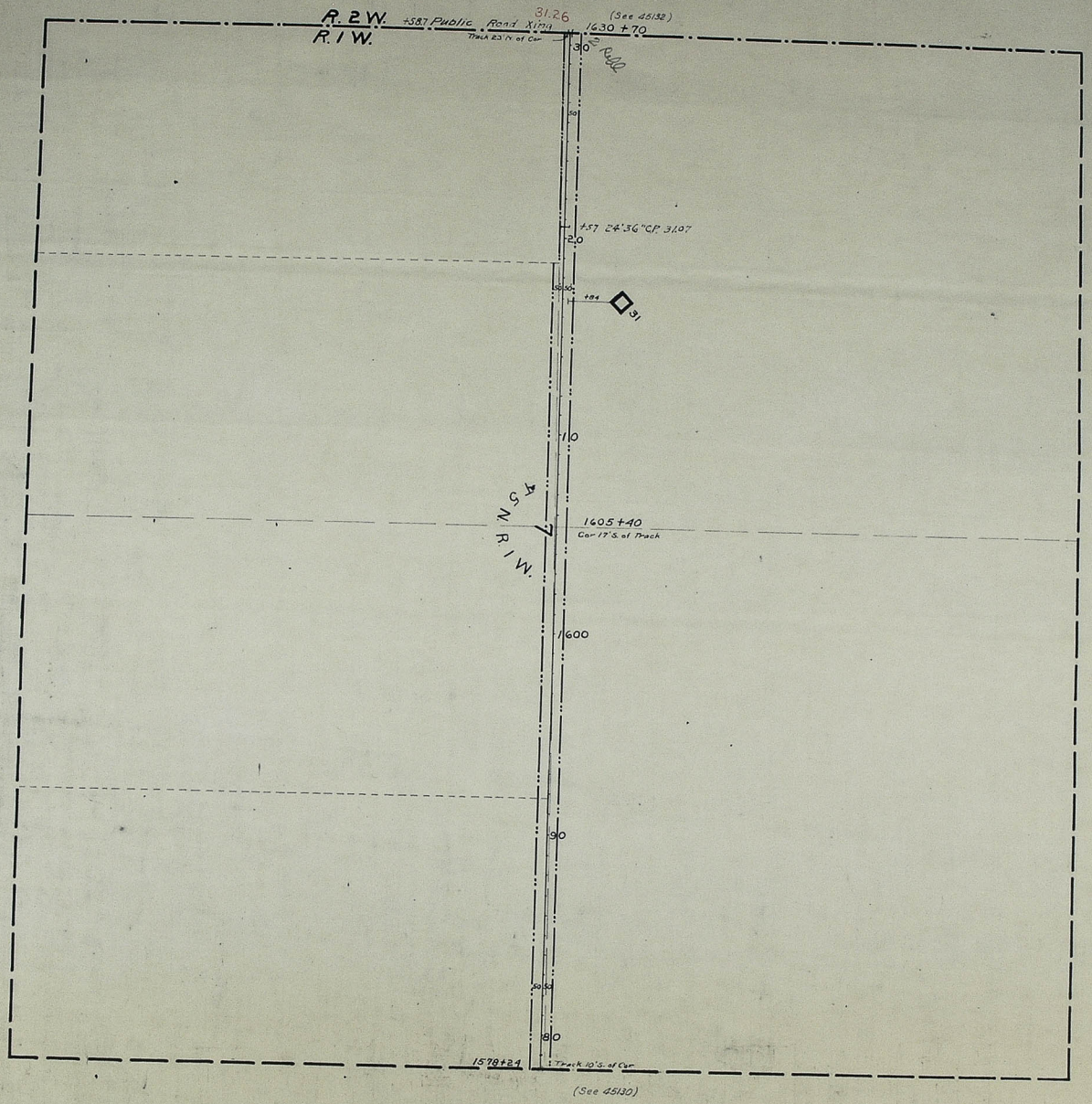

Scale 1" = 400

45131

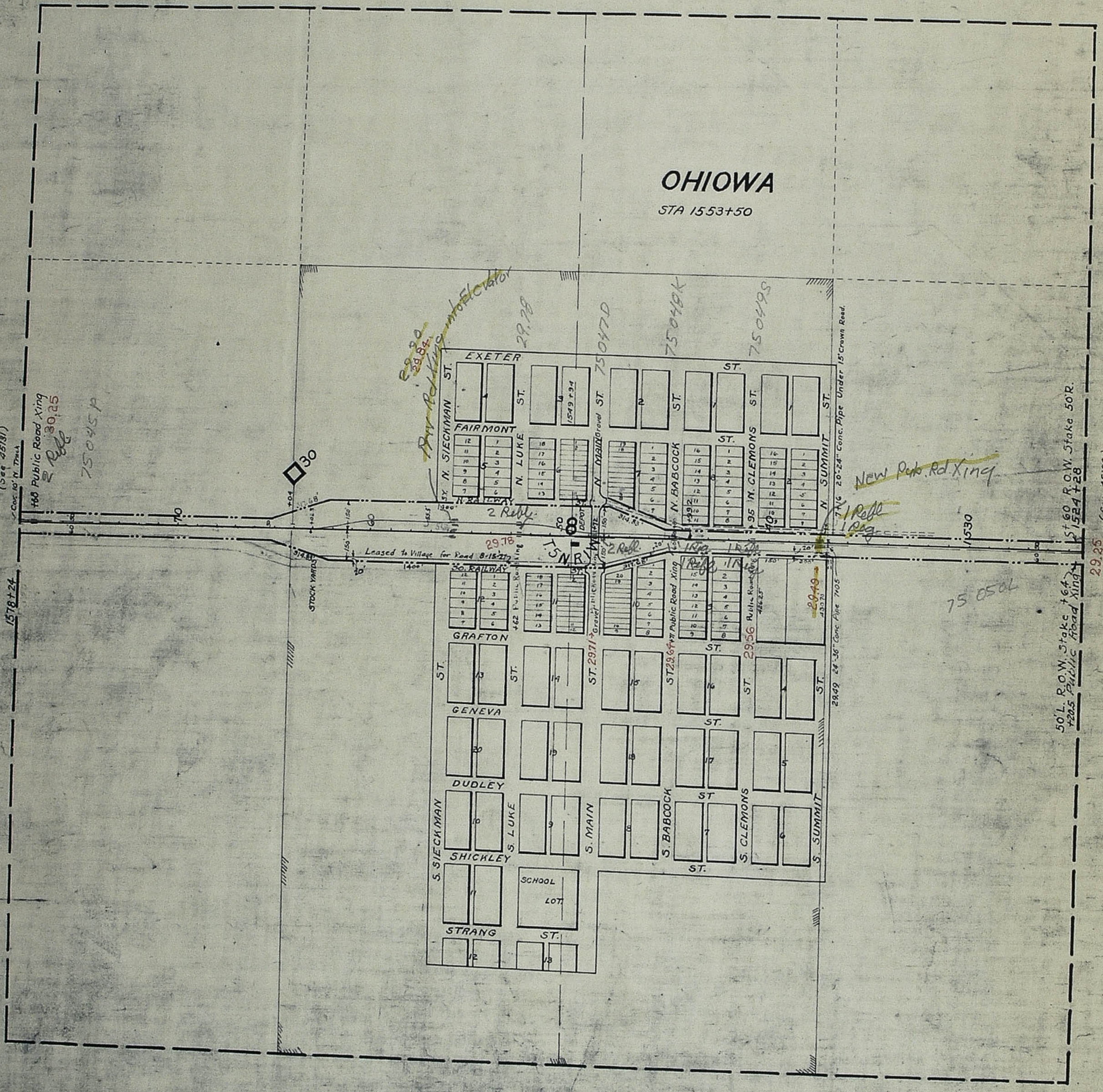

Scale 1" = 400'

OHIOWA
45130

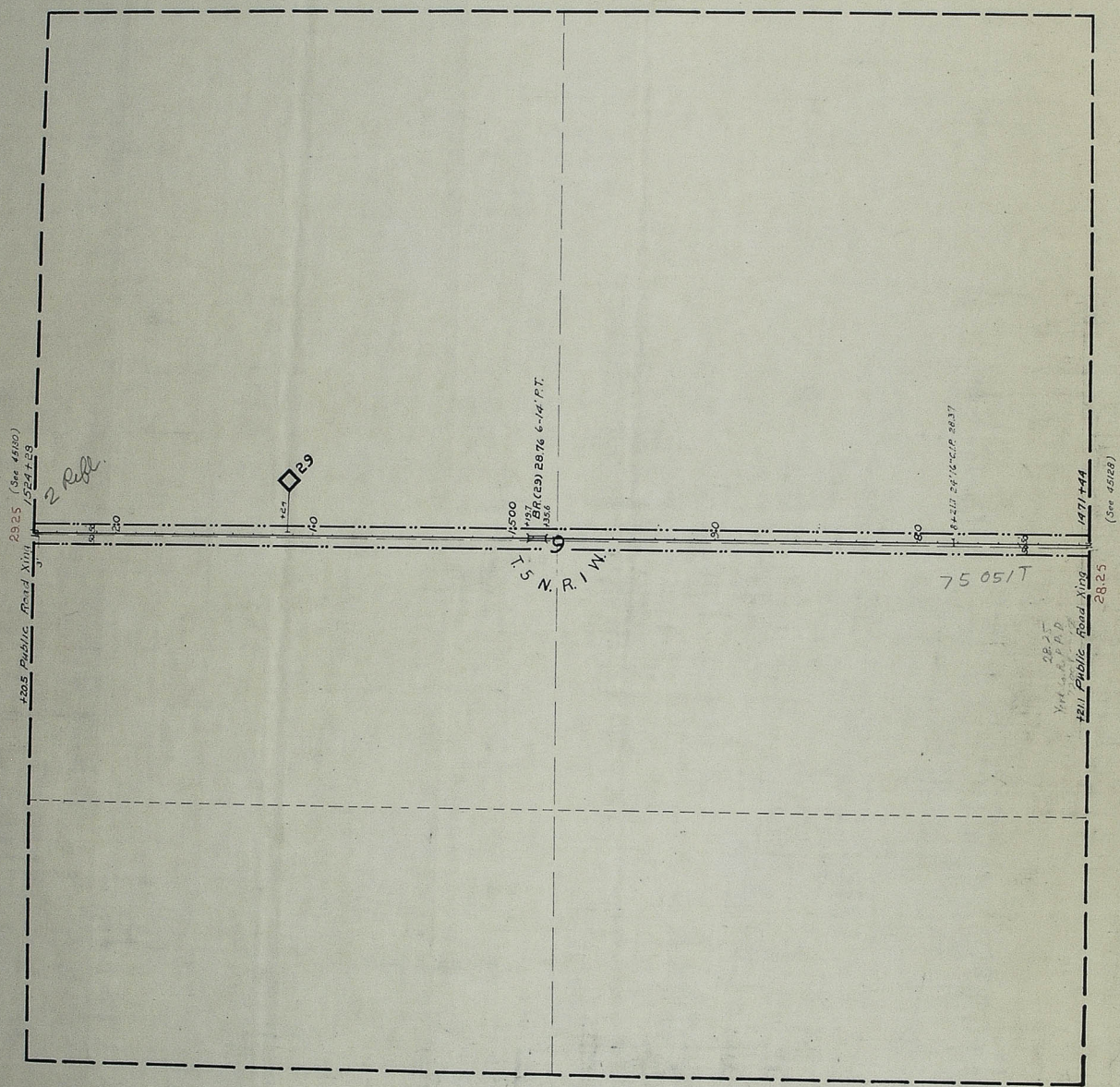

Scale 1" = 400'

45129

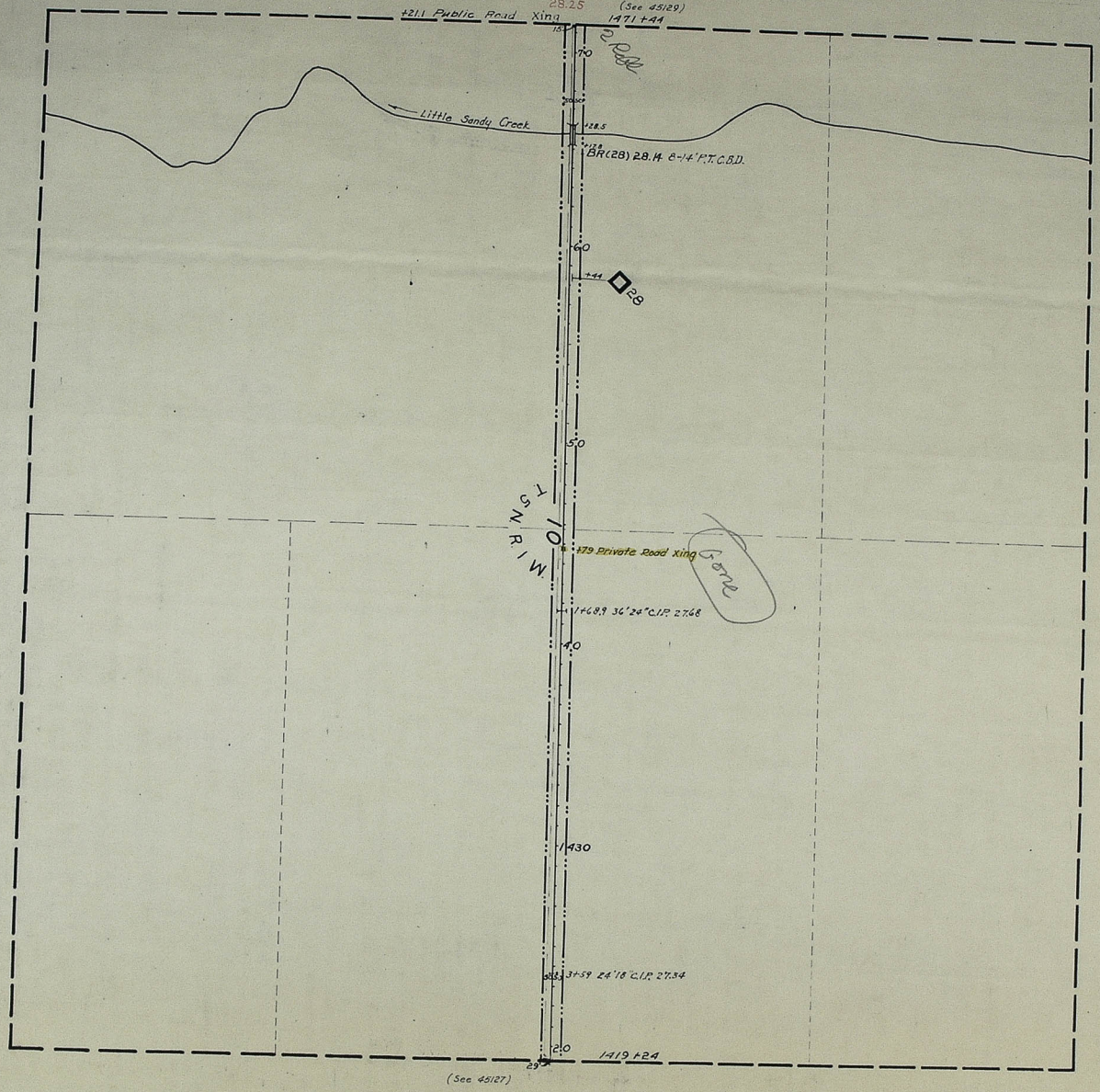

Scale 1" = 400'

45128

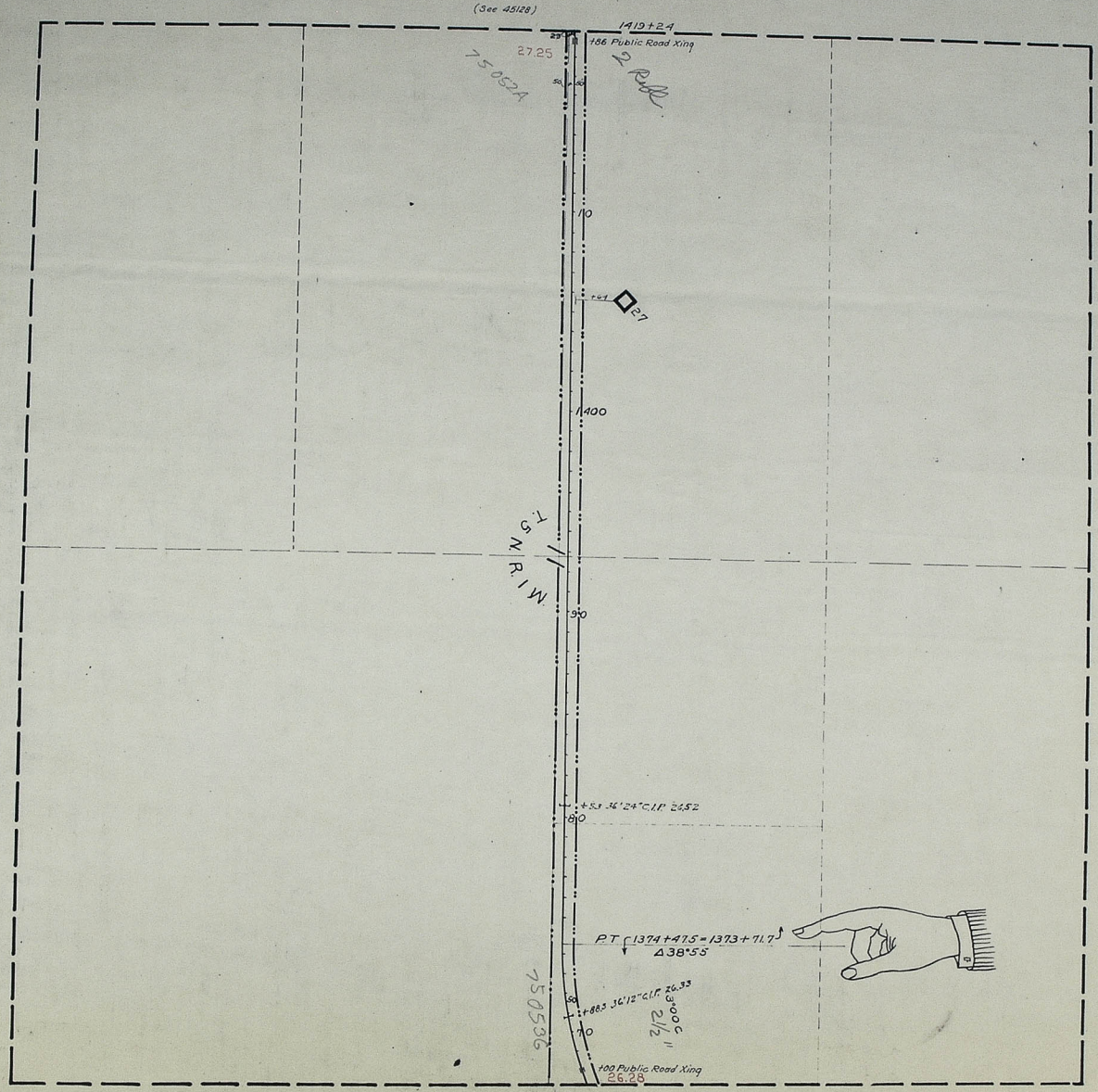

Scale 1" = 400'

45127

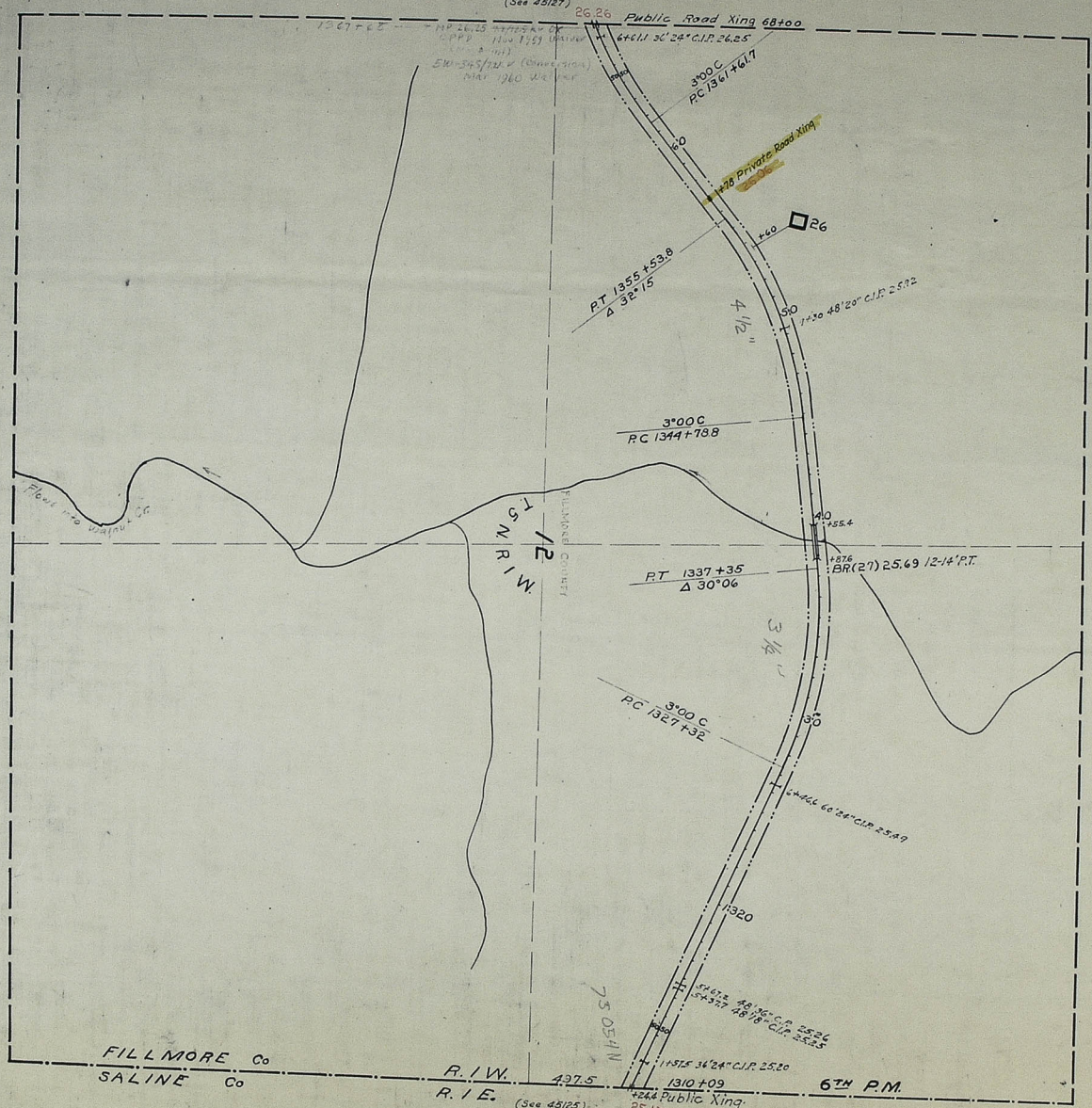

Scale 1" = 400'

45126

FILLMORE Co. R.1W.
SALINE Co R.1E.
6TH P.M.
(See 45126)
497.5
25.17
1310+09
Public Xing +24.4
1303+34=1304+76.89
P.T. 1303+20.6
Δ 32°48'
1300
25
2 3/4"
16'24" C.P. 24.92
3°00' C
P.C. 1292+27.3
90
+10.7 Private Road Xing
24.78
75055
T. 5 N R. 1 E.
278'
1281+73
BR(26) 24.62 14-14' P.T.
P.T. 1276+15.3
Δ 11°44'
2 1/2" F/W
2°00' C
P.C. 1270+28.5
70
Pub. Xing
24.90±
75056C
60
1255+07.4
+10.7 Private Road Xing
24.13
(See 45124)
261'
Scale 1" = 100'
45125

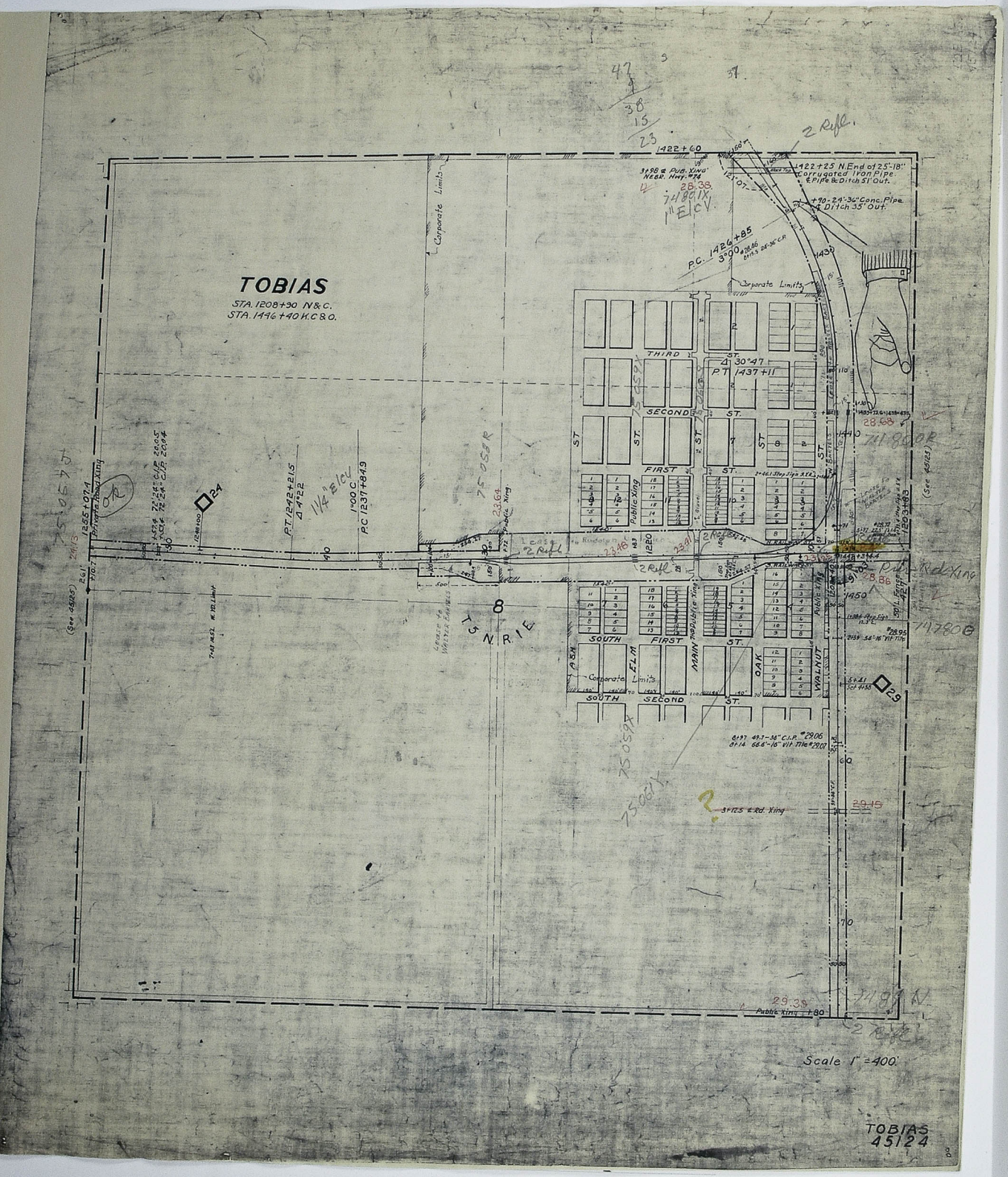
TOBIAS
STA. 1208+90 N&C.
STA. 1446+40 K.C.&O.
Corporate Limits
THIRD ST.
SECOND ST.
FIRST ST.
SOUTH FIRST ST.
SOUTH SECOND ST.
ASH ST.
ELM ST.
MAIN ST.
OAK ST.
WALNUT ST.
Public Xing
T5 N. R. 1 E.
Scale 1" = 400'
TOBIAS
45124

Order dismissing complaint filed, to construct overhead Xing by C.B.&Q.R.R. between Sec.9&10. 8-19-26.
2 Rebl
747797
13/4"
1203+83
23 ft.
1+60 Public Road Xing
1770, 60°-24' C/P 23/3
1+65.5, 60°-36' C/P 23/2
1200
1+20
1+20 ± to Limit
90
80
7+49.8 48°-10' C/P 22.67
3+64.4 48°-30' C/P 22.59
70
STA. 1169+12.2=1171+00
P.T. 1169+46.5
Δ 11°15'
60
1°00' C
P.C. 1158+21.5
1151+08.7
772.5'
(See 45122)
45121 (See 45124)
7E.7
9
T.5 N. R.1 E.
Scale 1" = 400'
45123

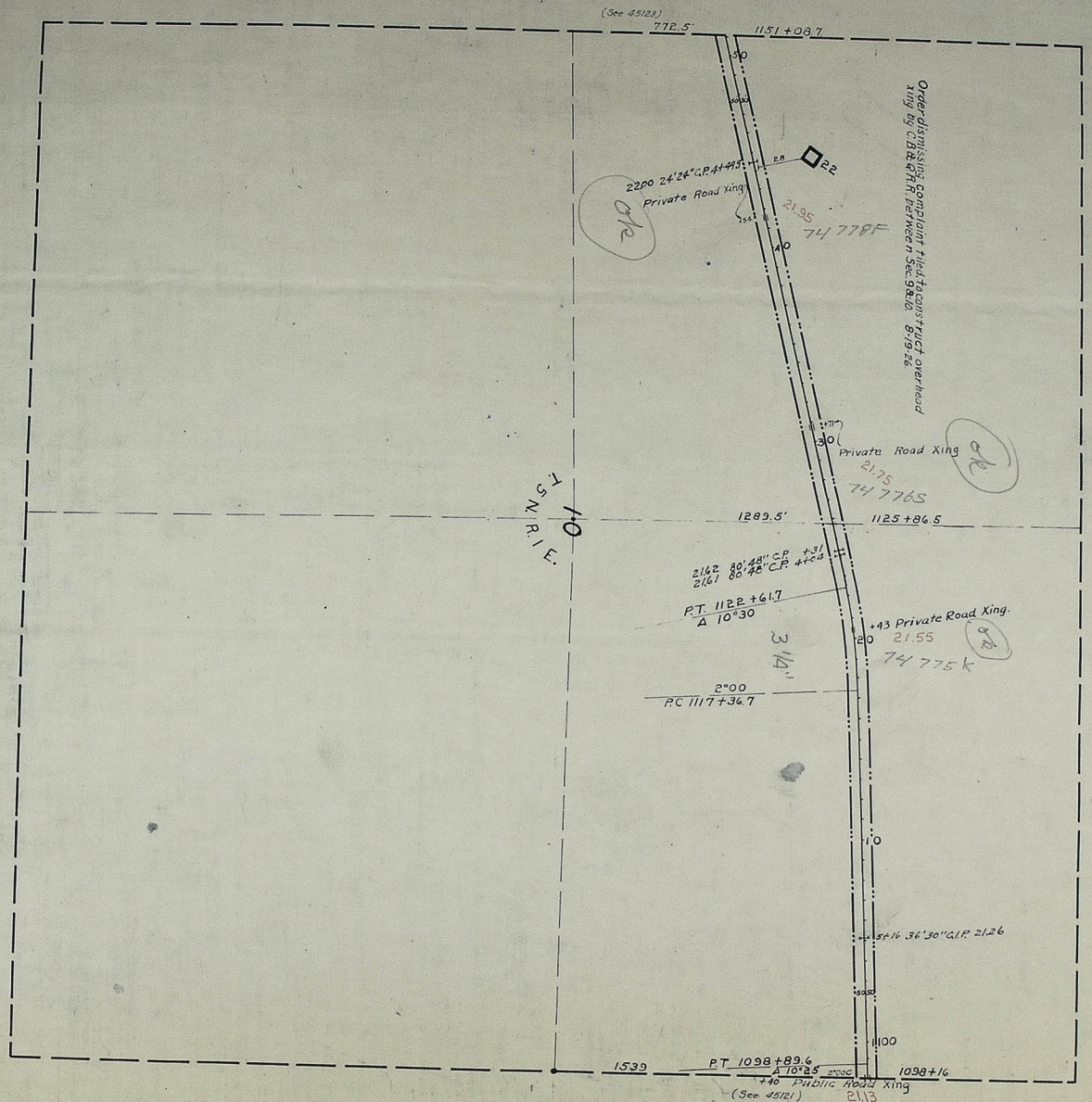

Scale 1" = 400'.

45122

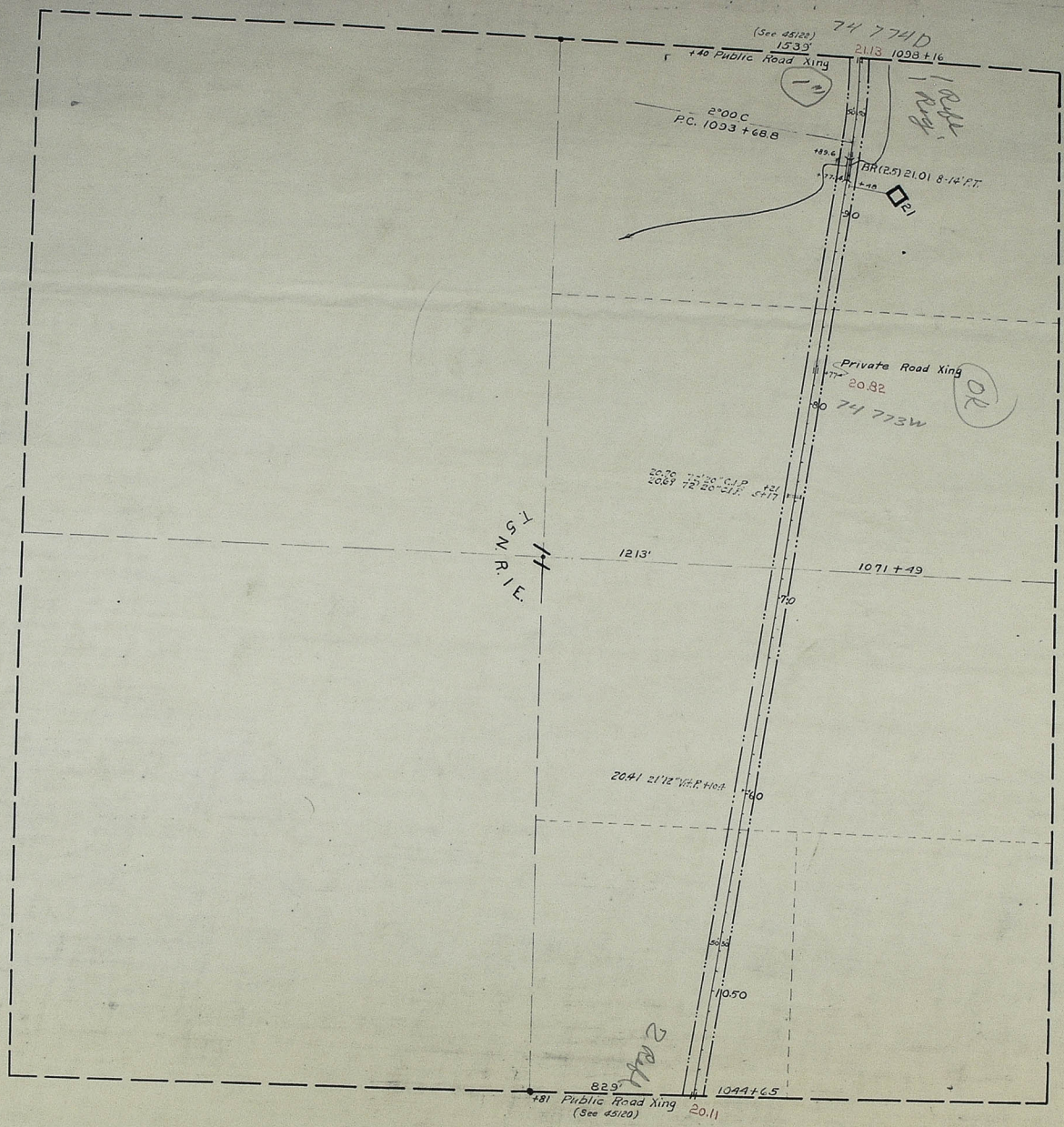

Scale 1" = 400'

45121

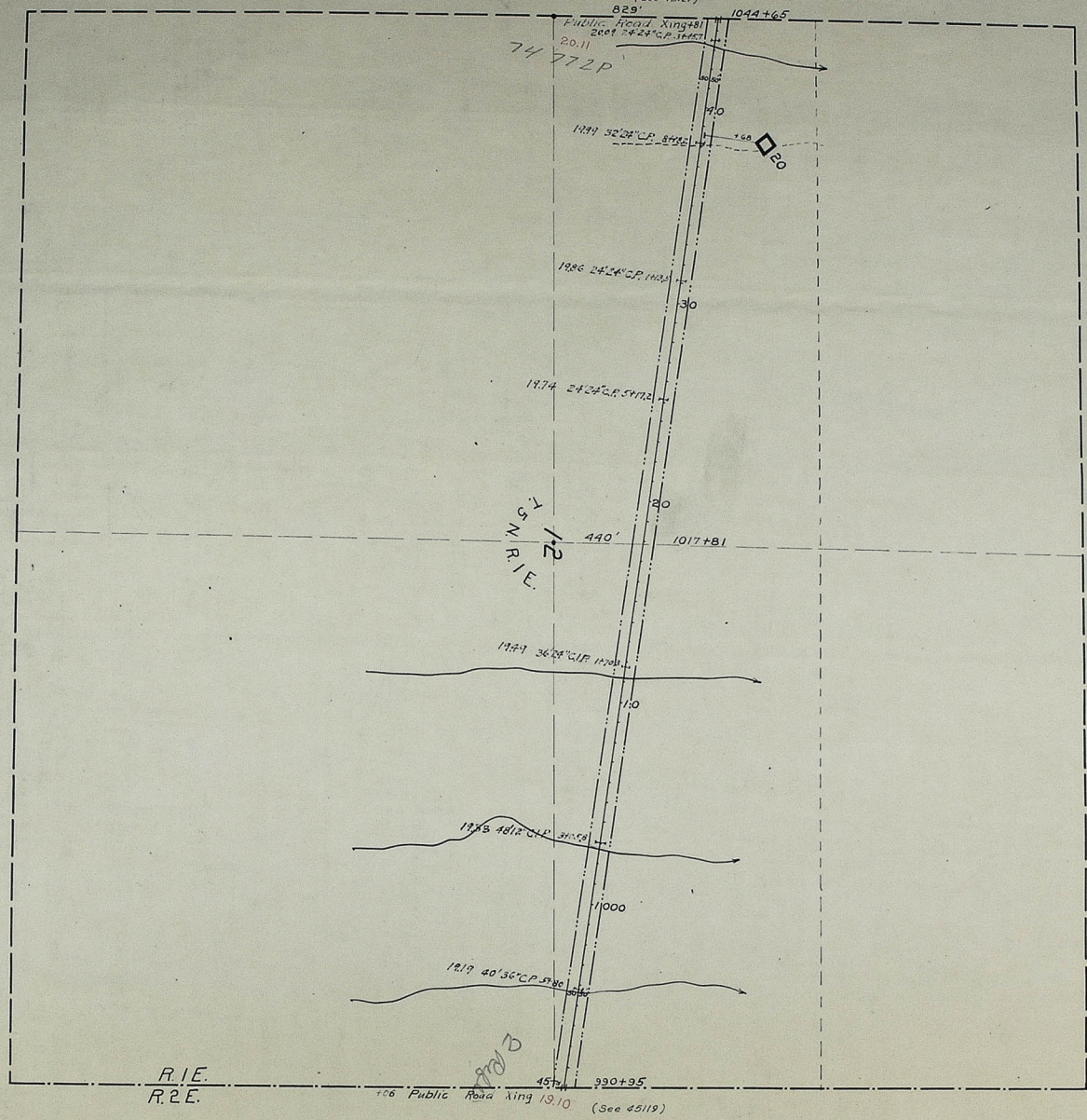

Scale 1" = 400'

45120

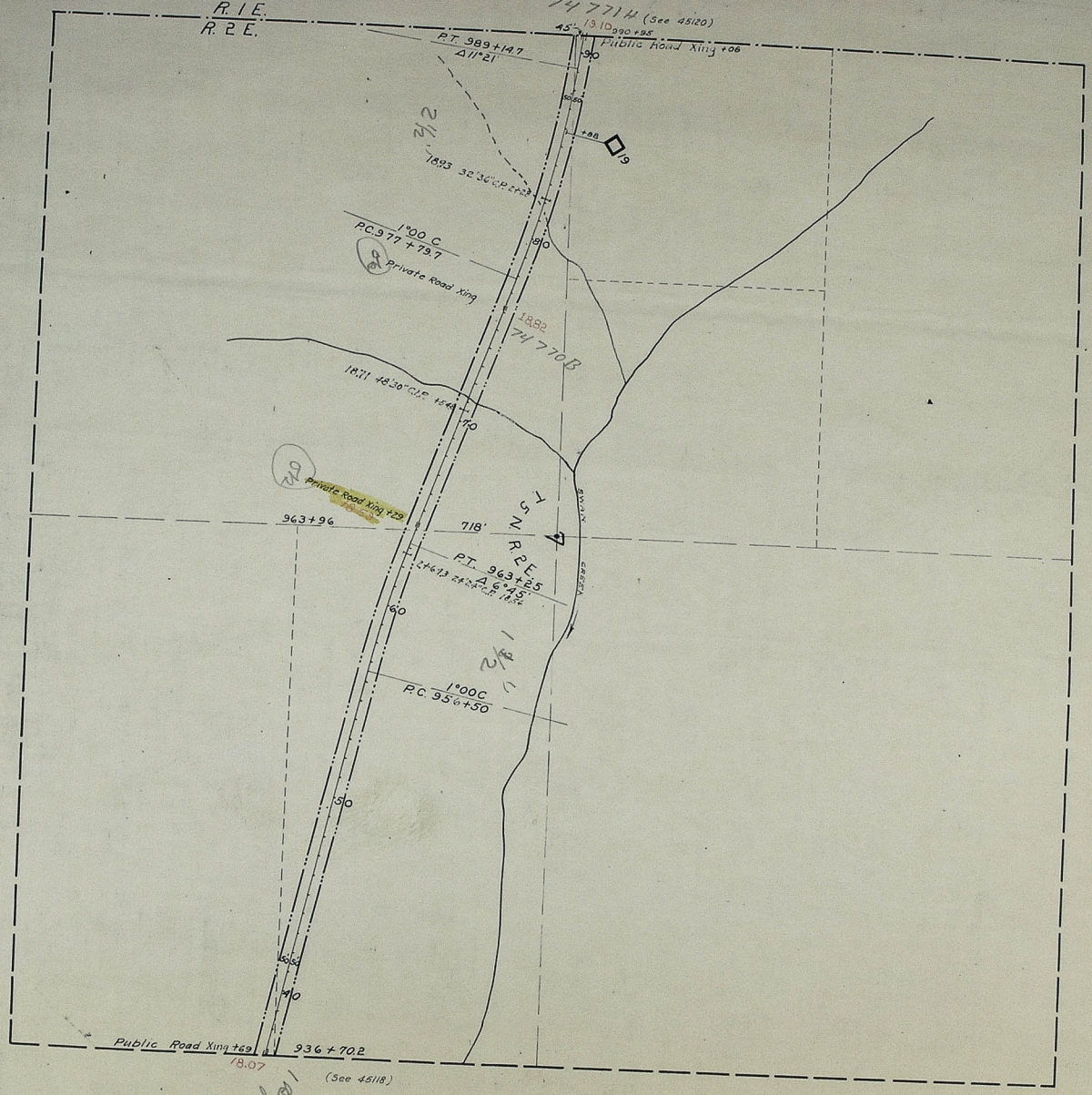
R. 1 E.
R. 2 E.
74 771H (See 45120)
45'
19.10
990+95
Public Road Xing +06
P.T. 989+14.7
Δ 11°21'
90
+88
19
1893 32°30' CIP 2+23
1°00 C
P.C. 977+79.7
Private Road Xing
1892
74 770B
18.71 48°30' CIP 1+54
70
Private Road Xing +29
963+96
718'
T 5 N R 2 E
P.T. 963+25
Δ 6°45'
60
1°00 C
P.C. 956+50
50
Public Road Xing +69
936+70.2
18.07
(See 45118)
Scale 1" = 400'

45119

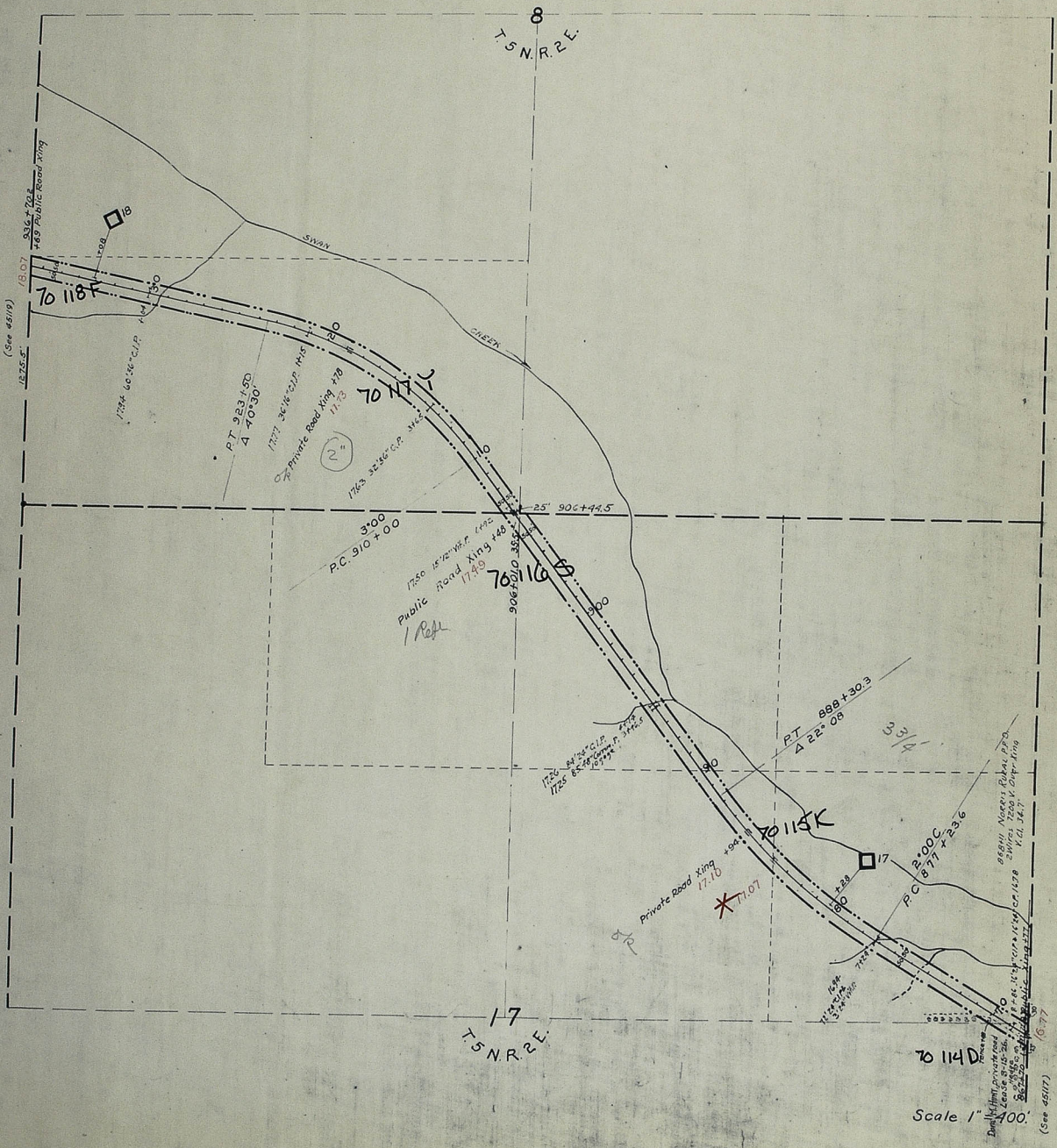
8
T.5 N. R.2 E.
SWAN
CREEK
936+70.2
+69 Public Road Xing
18
18.07
70 118F
(See 45119)
1275.5'
P.T. 923+50
Δ 40°30'
Private Road Xing +78
11.73
2"
70 117Y
25' 906+44.5
3°00
P.C. 910+00
Public Road Xing +48
17.49
70 116S
1 Refl
P.T. 888+30.3
Δ 22°08
3 3/4'
70 115K
17
2°00 C
P.C. 877+23.6
Private Road Xing +94
17.10
17.07
17
T.5 N. R.2 E.
70 114D
Scale 1" = 400'
(See 45117)
45118

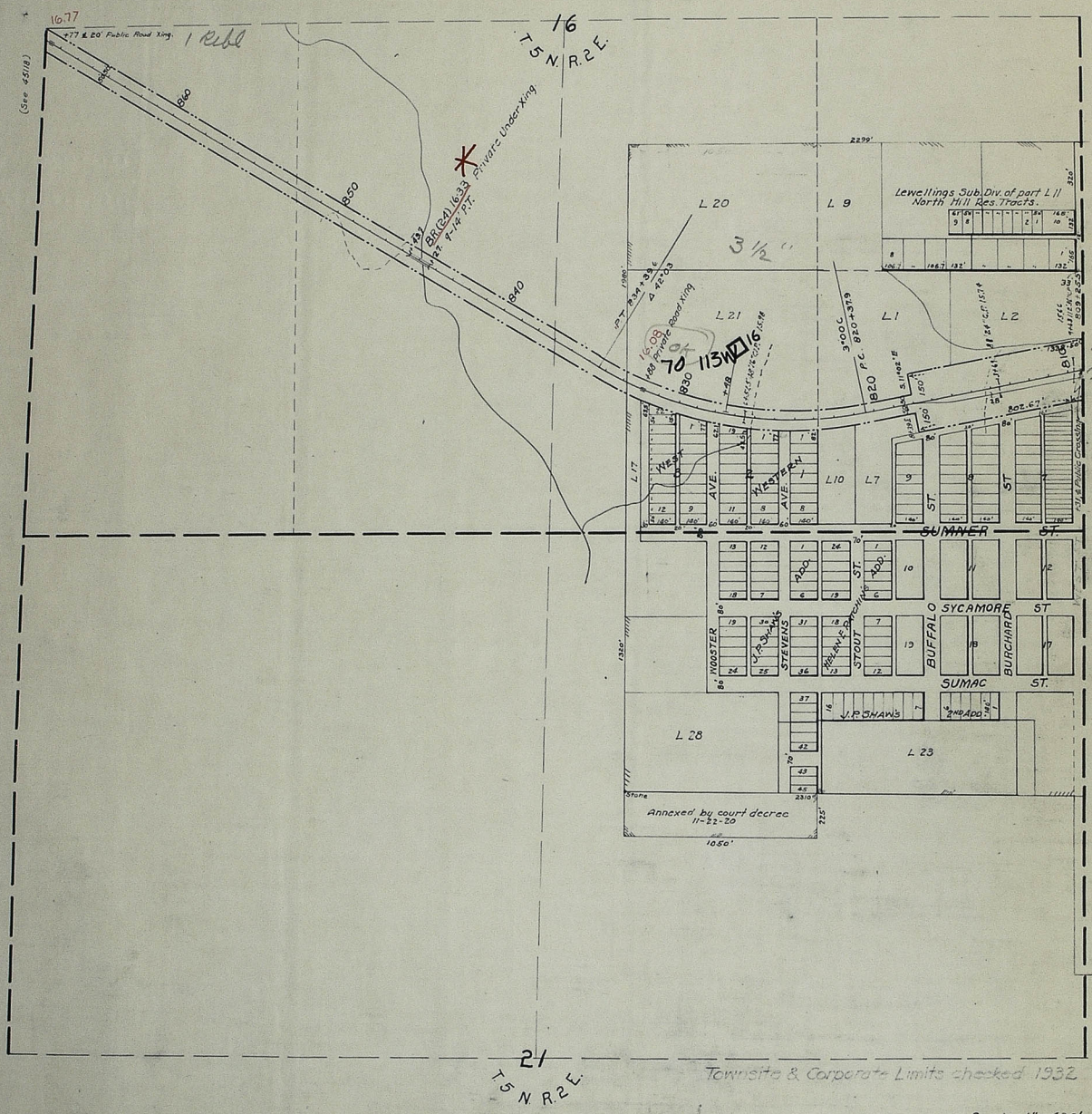

Townsite & Corporate Limits checked 1932

Scale 1"=400'

WESTERN
45117

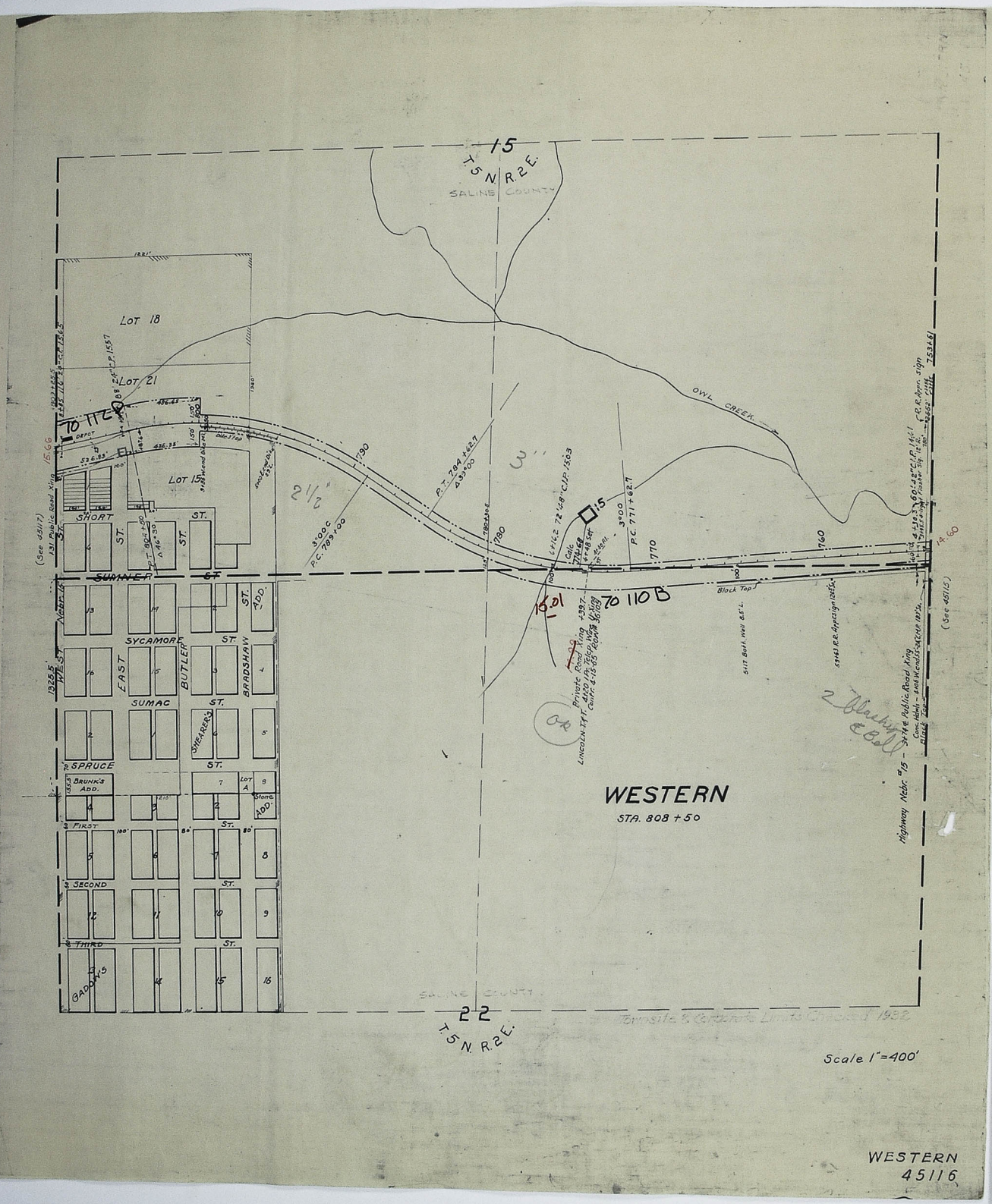

WESTERN
45116

14
T.5 N. R.2 E.
SALINE COUNTY
(See 45116)
(See 45114)
70 109G
3+00 C
Scale 1" = 400'.

45115

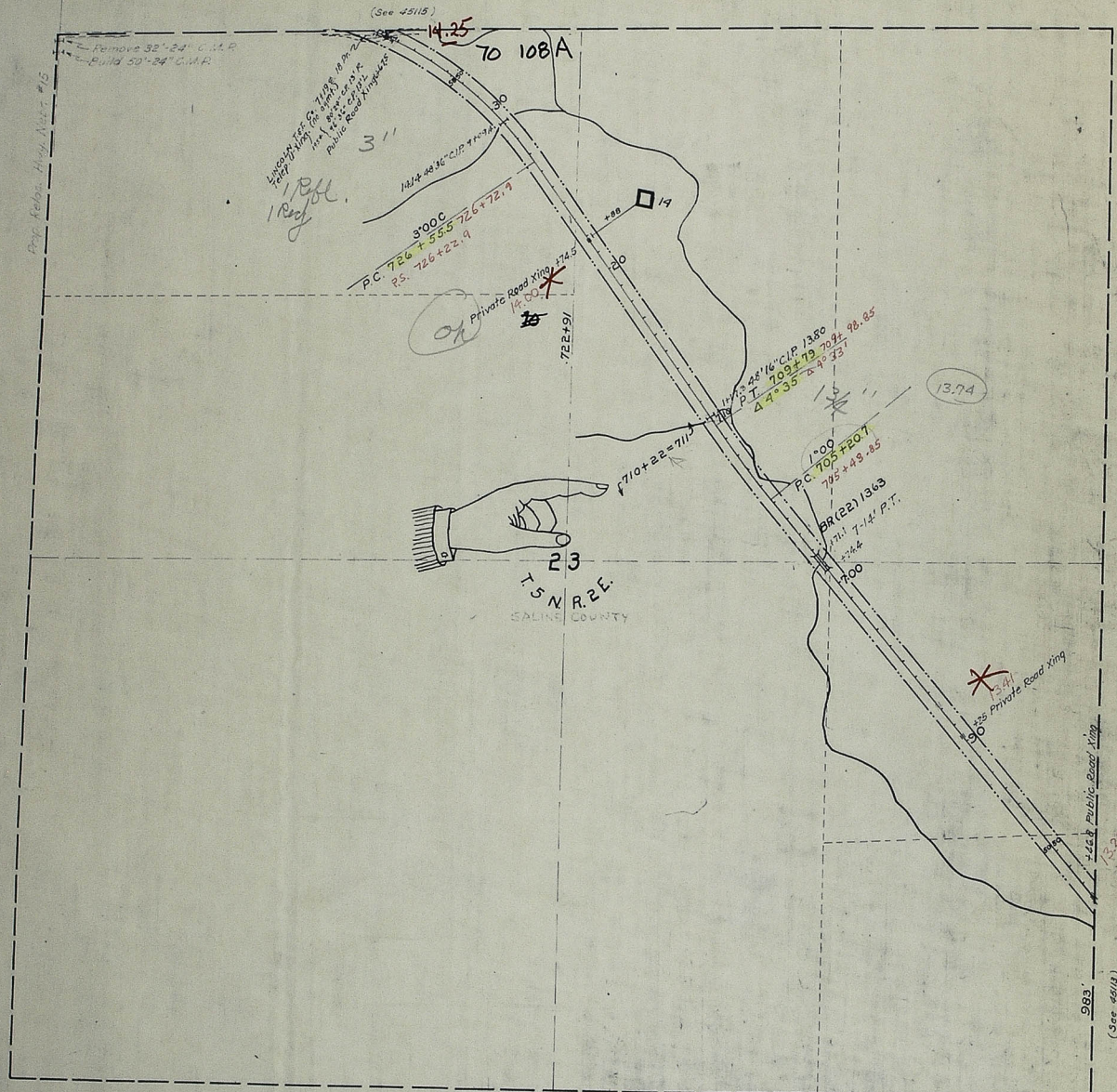
(See 45115)
14.25
70 108A
Remove 32'-24" C.M.P.
Build 50'-24" C.M.P.
Lincoln Tel. Co. 7+13.8 18 m-n
Tel. Xing to stay
1x4 wooden cross arm
4x4 wooden cross arm
Public Road Xing 4+25
3
1 Bell
1 Reef
14+48.36" C.I.P. 7+17.4
3°00'C
P.C. 726+55.5 726+72.9
P.S. 726+22.9
Private Road Xing 7+74.5
14.00
10
722+91
19
+88
20
14+28.16" C.I.P. 13.80
P.T. 709+19.7 98.85
Δ 4°35' Δ 9°33'
13.74
15
1°00
P.C. 705+20.7
705+43.85
BR(22) 1363
171.1' 7-14' P.T.
7+64
7.00
7+10+22=711.3
23
T.5 N. R.2 E.
SALINE COUNTY
Private Road Xing
90
Public Road Xing
13.22
983'
(See 45113)
Scale 1" = 400'

45114

(See 45114)
+46.8 Public Road Xing
P.T. 678+28.8
Δ 39°30' 37°28' 45"
E.C. 678+03.43
P.C. 3°00C
665+12.1
P.S. 664+87.46
665+37.46
+77 Public Road Xing
650+57
BR (21) 12.62
5-14' P.T.
Consumers Power Line
38+23 ℄ CONSUMERS P.P. DIST.
2. Power wires over xing
Contr. May 22-1923 EOW 35.204
Private Road Xing
38+00 P.P. 72.5' R. Guys 5' N. & 7' E.
P.T. 637+96.9
Δ 9°54
P.T. 637+91
Δ 9°57' 30"
2°00C 2°02'6
633+01.9
633+07.8
P.C.
5-14' P.T.
BR (20) 12.20
451
Public Road Xing +51.5
624+37
(See 45112)
R. 2 E.
R. 3 E.
T. 2 S.
T. 2 N.
R. 2 E.
SALINE COUNTY
Scale 1" = 400'
45113

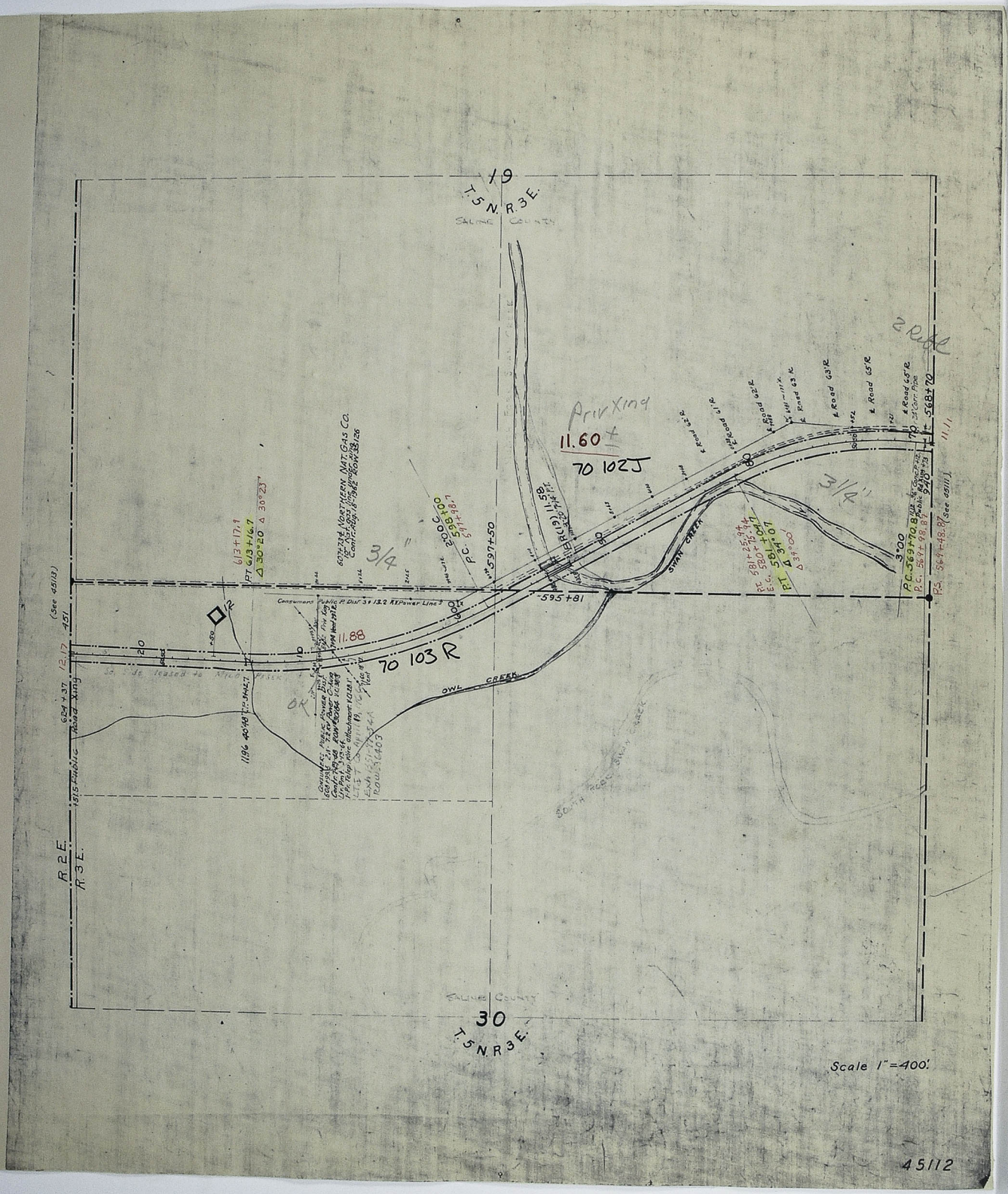
19
T.5 N. R.3 E.
SALINE COUNTY
30
T.5 N. R.3 E.
R.2 E.
R.3 E.
Priv Xing
11.60 ±
70 102 J
70 103 R
11.88
3/4"
3 1/4"
2 Rib
OWL CREEK
SWAN CREEK
SOUTH FORK SWAN CREEK
Road 61 R
Road 62 R
Road 63 R
Road 65 R
Road 65 R
Road 62 R
Road 61 R
Road 63 K
Consumers Public P. Dist. 3 & 13.2 KV Power Line
Public Road Xing
Scale 1" = 400'
45112

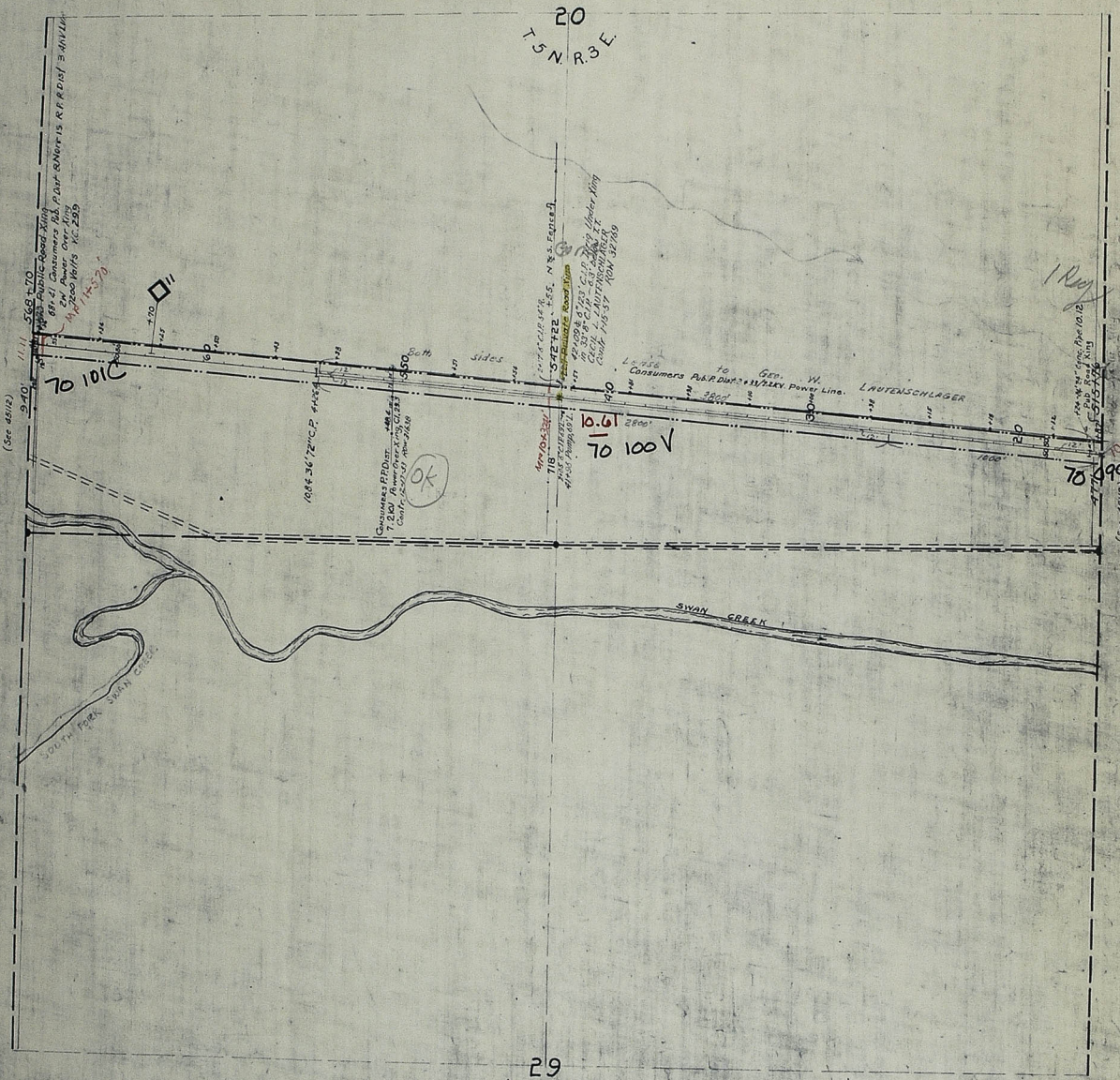
20
T.5 N. R.3 E.
29
T.5 N. R.3 E.
70 101C
70 100V
70 099D
Both sides
Lease to Geo. W. Lautenschlager
Consumers Pub. P. Dist. 2 & 33/7.2 KV. Power Line.
Consumers P.P. Dist. 7.2 KV Power Over Xing
Consumers P.P. Dist. 7.2 KV Power Over Xing
Pub. Road Xing
Pub. Road Bridge
SWAN CREEK
SOUTH FORK SWAN CREEK
(See 45112)
(See 45110)
OK
10.6T
2800'
3800'
1000'
Scale 1" = 400'

45111

21
T. 5 N. R. 3 E.
SALINE COUNTY
70 098 W
70 097 P
SWAN CREEK
Consumers Public 33/7.2 KV Power Line
Corporate Limit
Public Road Xing
Scale 1" = 400'
45110

22
T.5N R.3E.
L. 14 OF IRREGULAR TRACTS
Corporate Limits
FOURTH ST.
THIRD ST.
SECOND ST.
FIRST ST.
MAIN ST.
GAGE ST.
FILLMORE ST.
DEPOT
Public Road Xing
Private Road Xing
Public Road Xing +12
70 092 F
70 093 M
70 094 U
70 095 B
70 096 H
SWANTON
STA. 448+40
SWAN CREEK
27
T.5N R.3E.
Scale 1" = 400'
SWANTON
45109

Scale 1" = 400'

45108

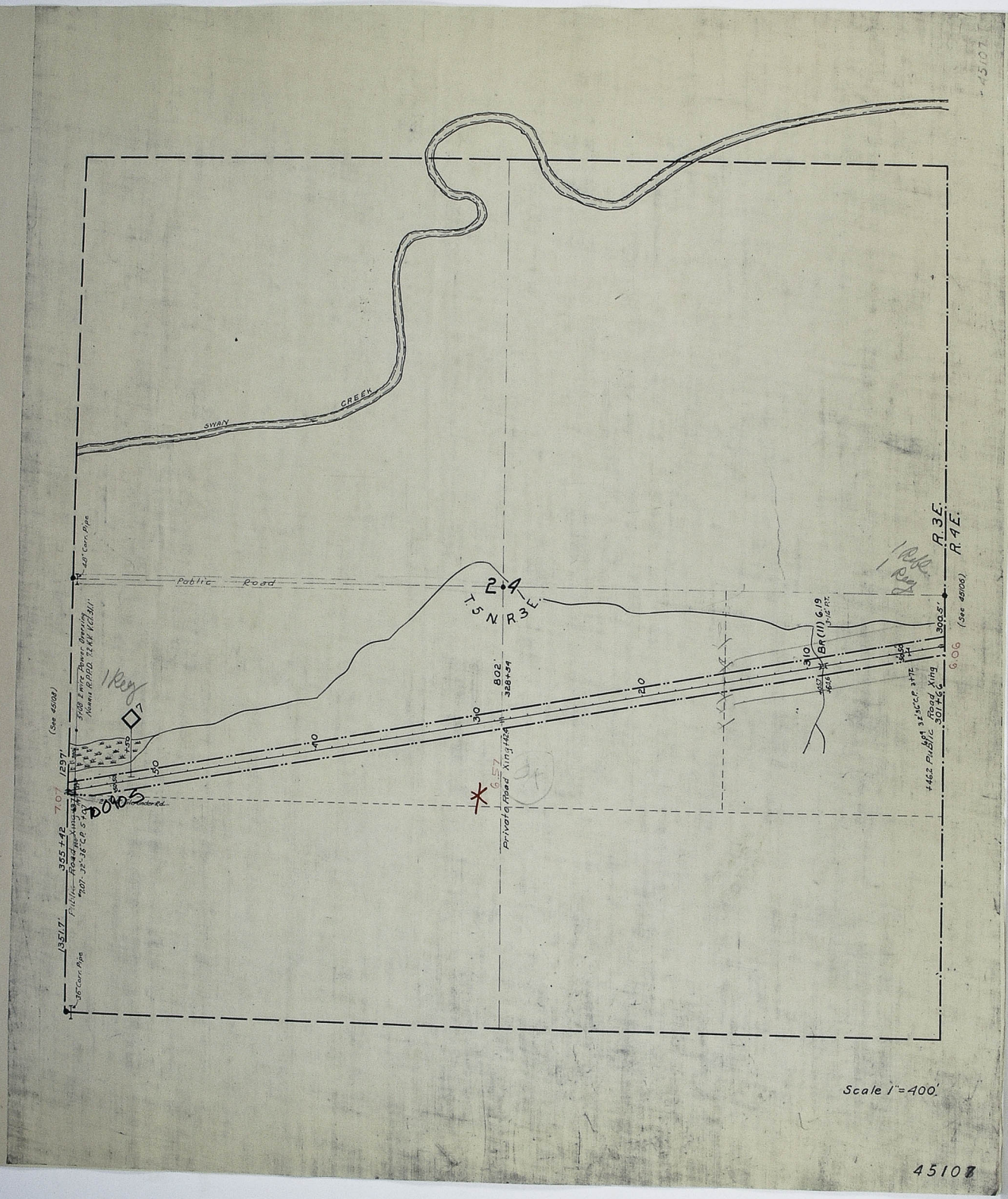

SWAN CREEK
Public Road
T.5 N. R.3 E.
R.3 E.
R.4 E.
Private Road Xing
Public Road Xing
(See 45108)
(See 45108)
1 Reg
1 Reg
1 Reg
Scale 1" = 400'
45107
45108

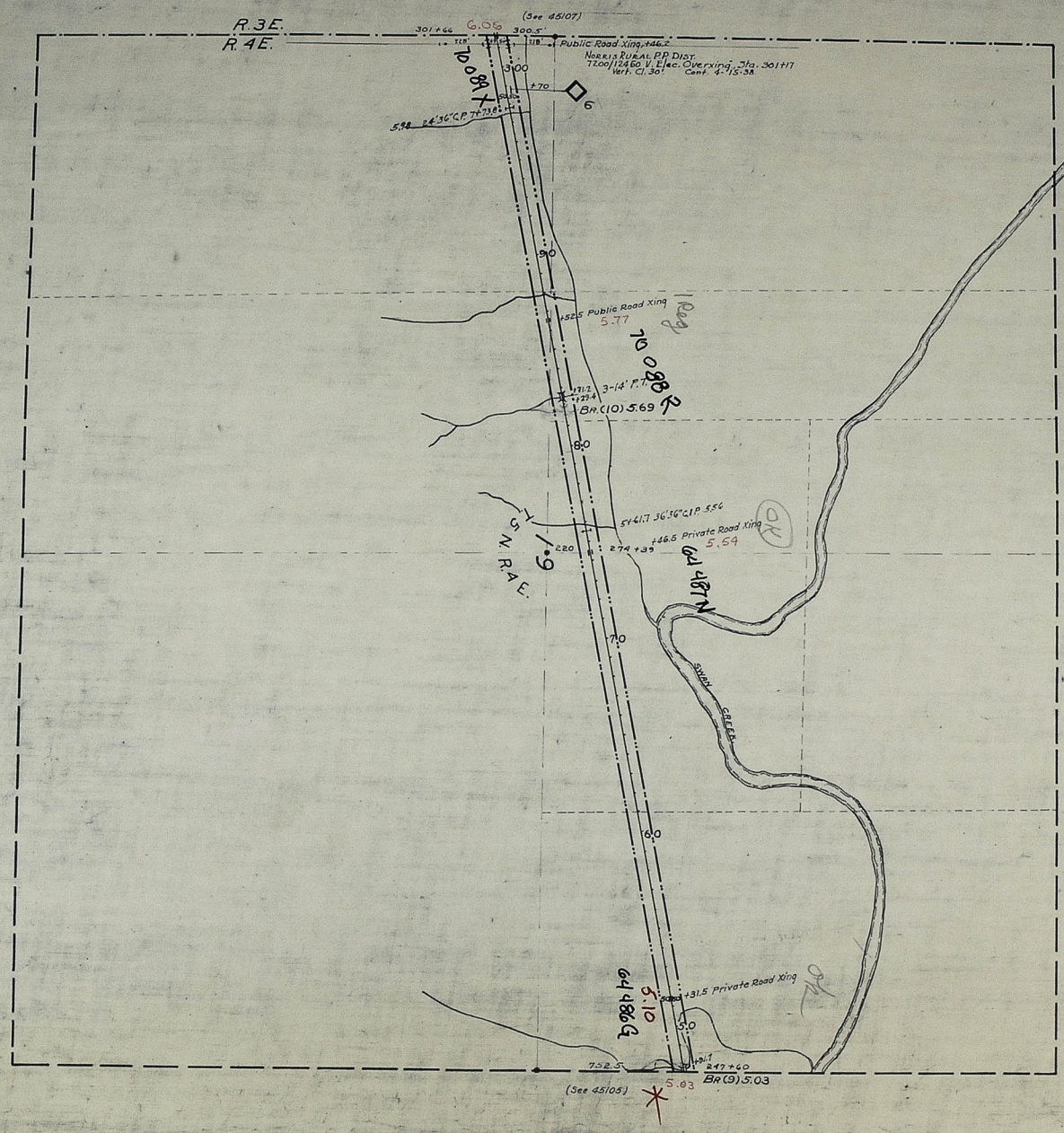
R.3E.
R.4E.
(See 45107)
6.06
Public Road Xing +46.2
Norris Rural P.P. Dist.
7200/12460 V. Elec. Overxing, Sta. 301+17
Vert. Cl. 30' Cont. 4-15-38
6
5.98
Public Road Xing
5.77
3-14" P.T.
BR.(10) 5.69
5+41.7 36°36' C.P. 5.56
Private Road Xing
5.54
T. 5 N. R.4 E.
1.9
SWAN CREEK
Private Road Xing
5.10
5.0
BR.(9) 5.03
5.03
(See 45105)
Scale 1"=100'
45106

Scale 1" = 400'.

45105

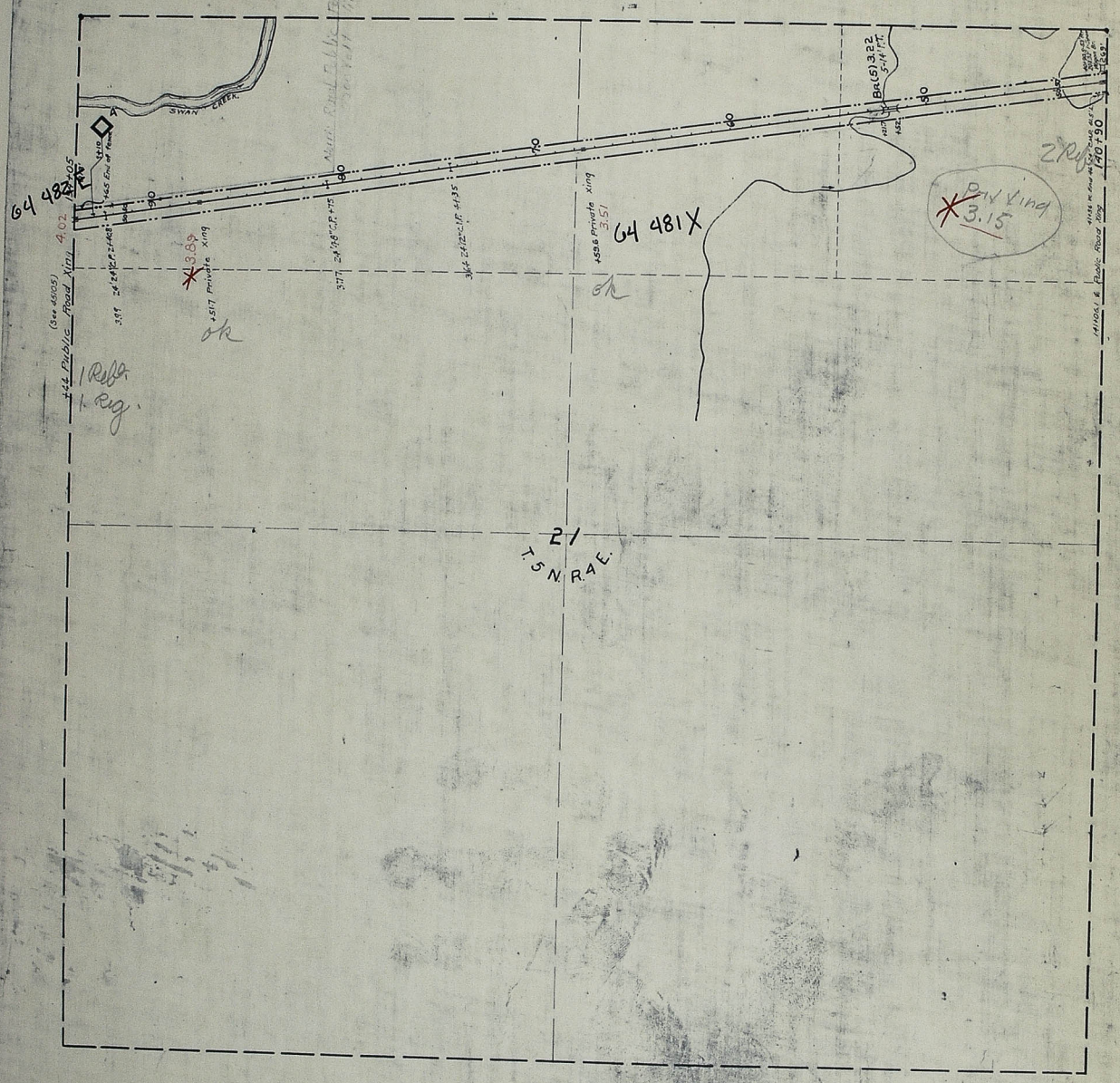

Scale 1" = 400'

45104

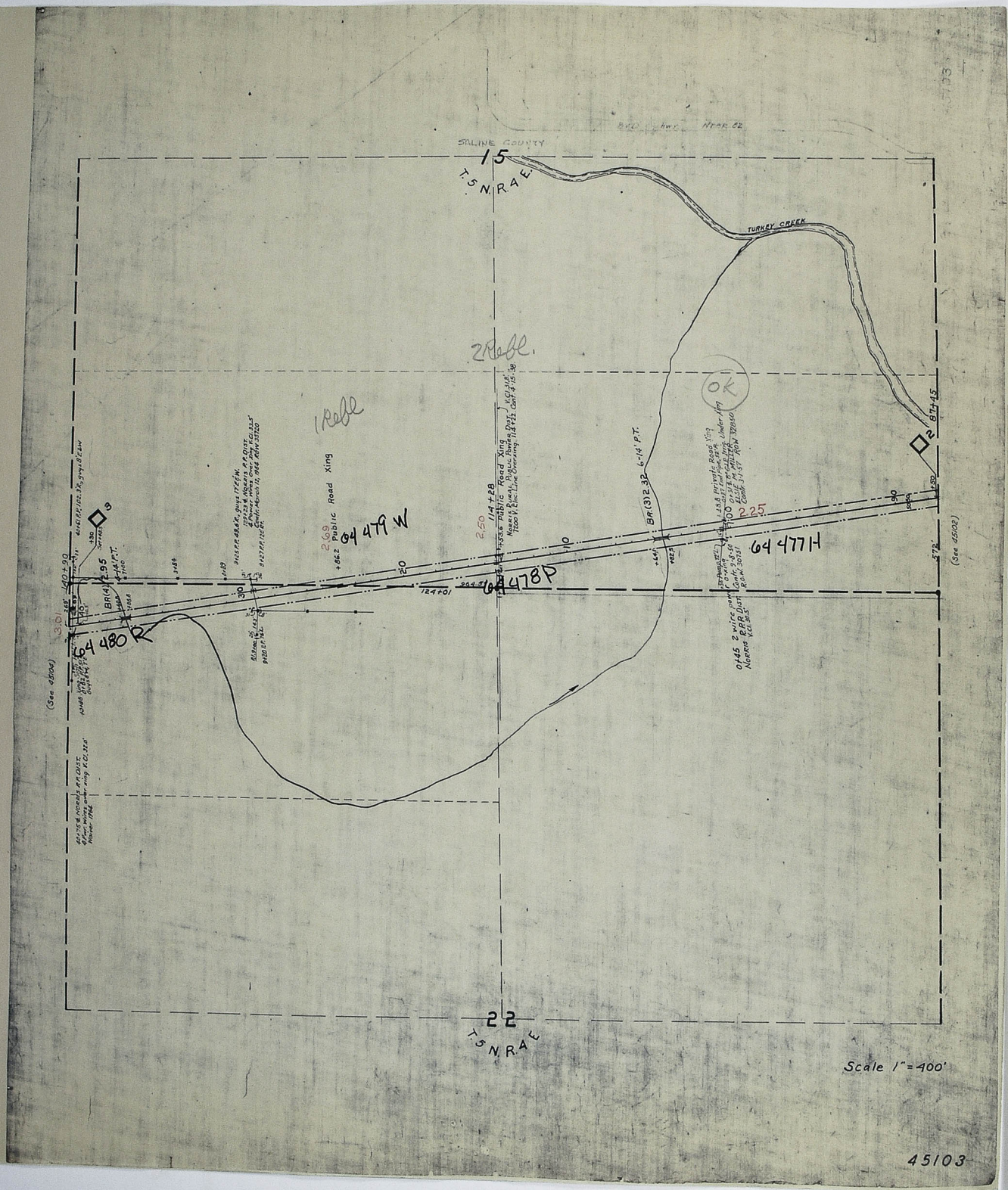
SALINE COUNTY
15
T.5 N. R.4 E.
TURKEY CREEK
2 Refl.
1 Refl
OK
64 479 W
64 478 P
64 477 H
64 480 R
Public Road Xing
(See 45102)
(See 45104)
22
T.5 N. R.4 E.
Scale 1" = 400'
45103

Wye Curve - Elev 2"

0.50 Pub King - 1 Refl

64 472 Y

Scale 1" = 400'

45102