47599-1

INDEX

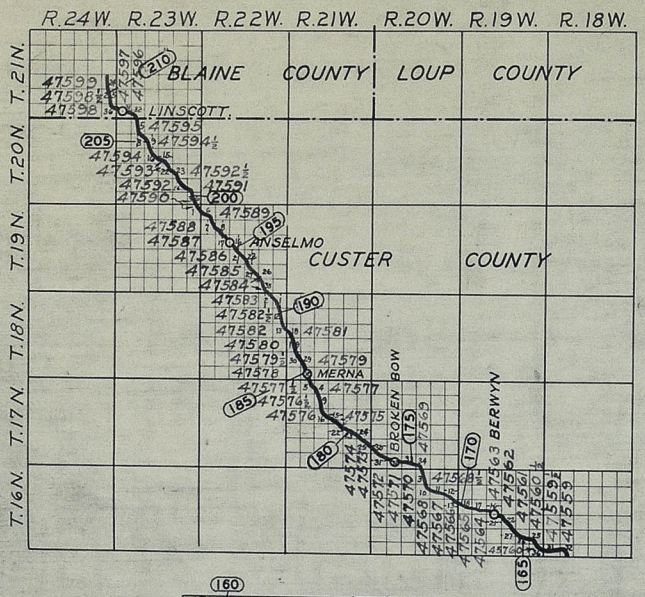

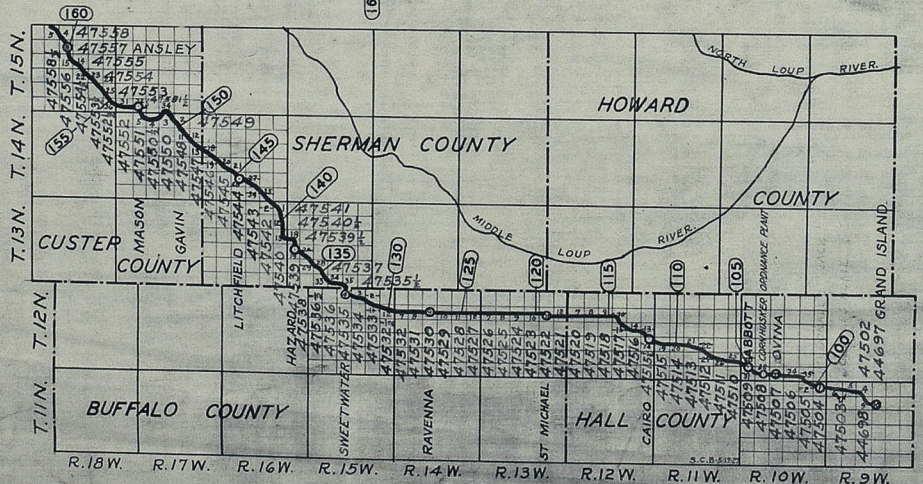

GRAND ISLAND TO LINSCOTT

RAVENNA
47531

RAVENNA
47530


T. 12 N.
R. 14 W.
South Loup River
MARGARET FLETCHER
24' Gravel Road
Original Line
Present Road
10
T 12 N R 14 W
M.P. 126
126.14
125.77
Private Road Xing
Public Road Xing
1" = 400'
47529

T.12N.
R.14W.
M.P. 125
Public Road
O. & R.V.R.R.
Trail
T12N R14W
1°=400'
47528

T. 12 N.
R. 14 W.
South Loup River
O. & R.V.R.R.
M.P. 124
12
T 12 N R 14 W
R. 14 W.
R. 13 W.
1" = 400'

47,527

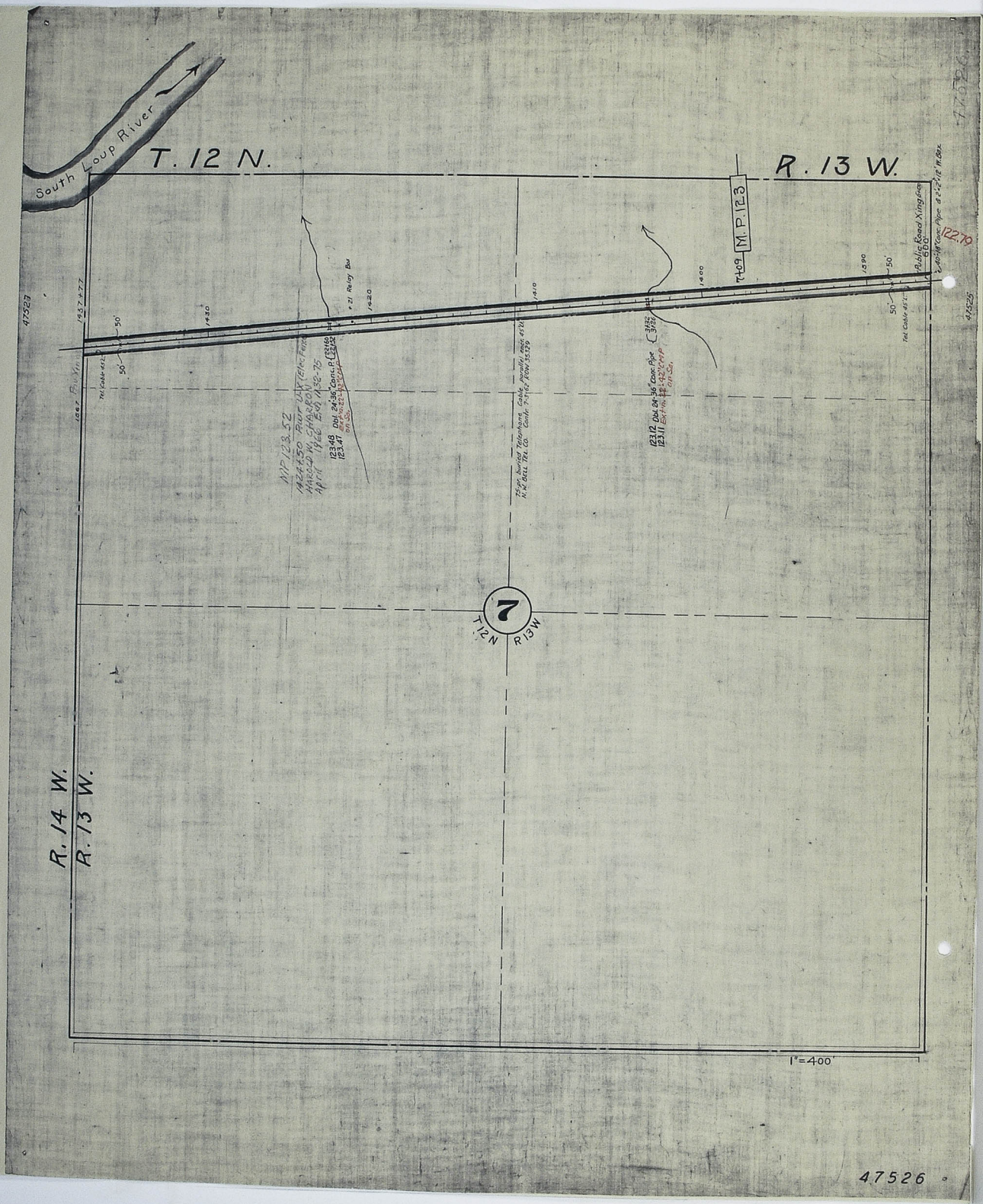
South Loup River
T. 12 N.
R. 13 W.
M.P. 123
7+09
Public Road Xing
122.79
47523
47525
1430
1420
1410
1400
1390
50'
Relay Box
MP 123.52
123.48
123.47
123.12
123.11
7
T12N
R13W
R. 14 W.
R. 13 W.
1"=400'
47526

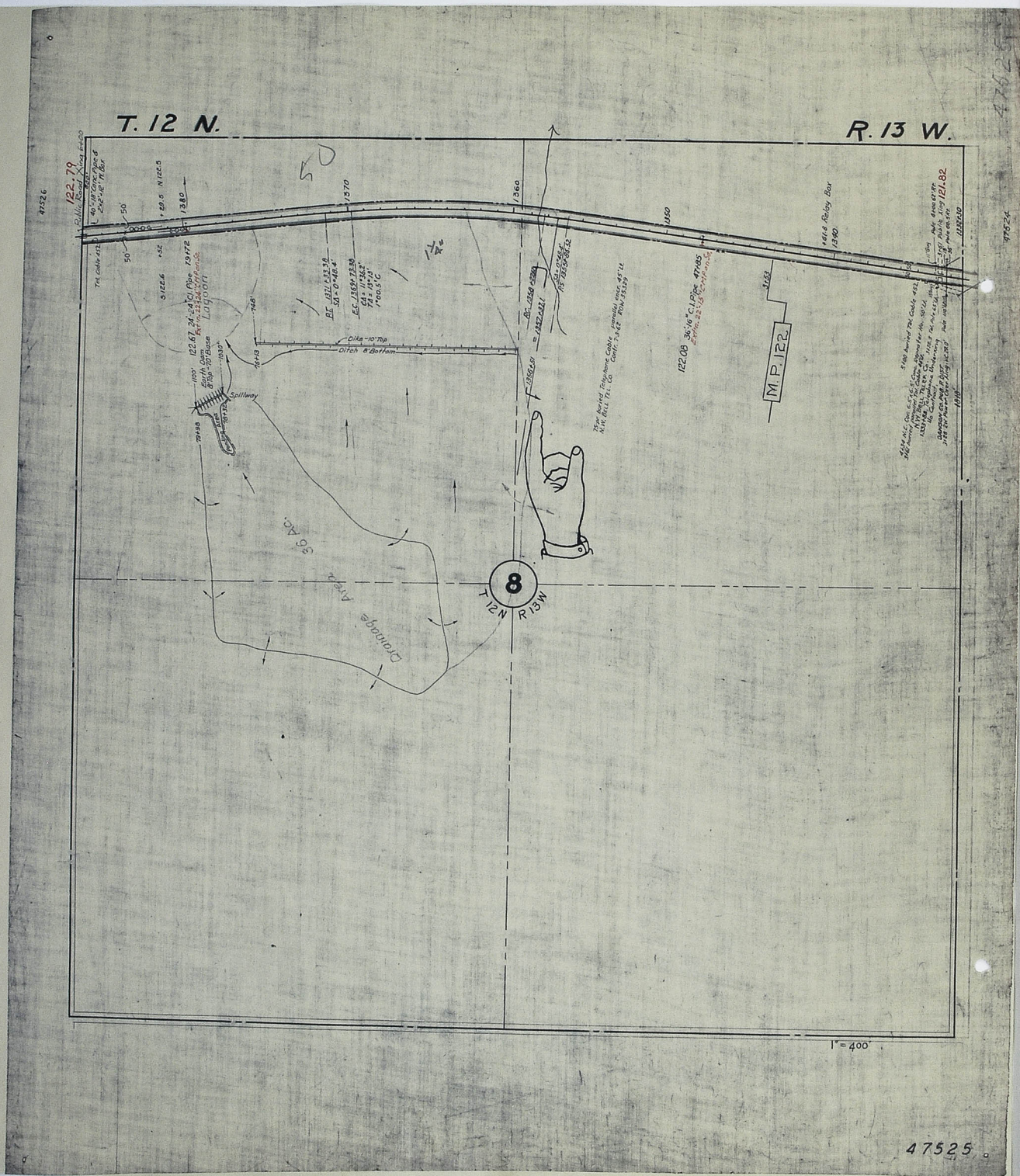
T. 12 N.
R. 13 W.
122.79
Public Road Xing
Lagoon
Spillway
Dike-10' Top
Ditch 8' Bottom
Drainage Area 36 Ac.
M.P. 122
Relay Box
8
T 12 N R 13 W
1" = 400'
47525

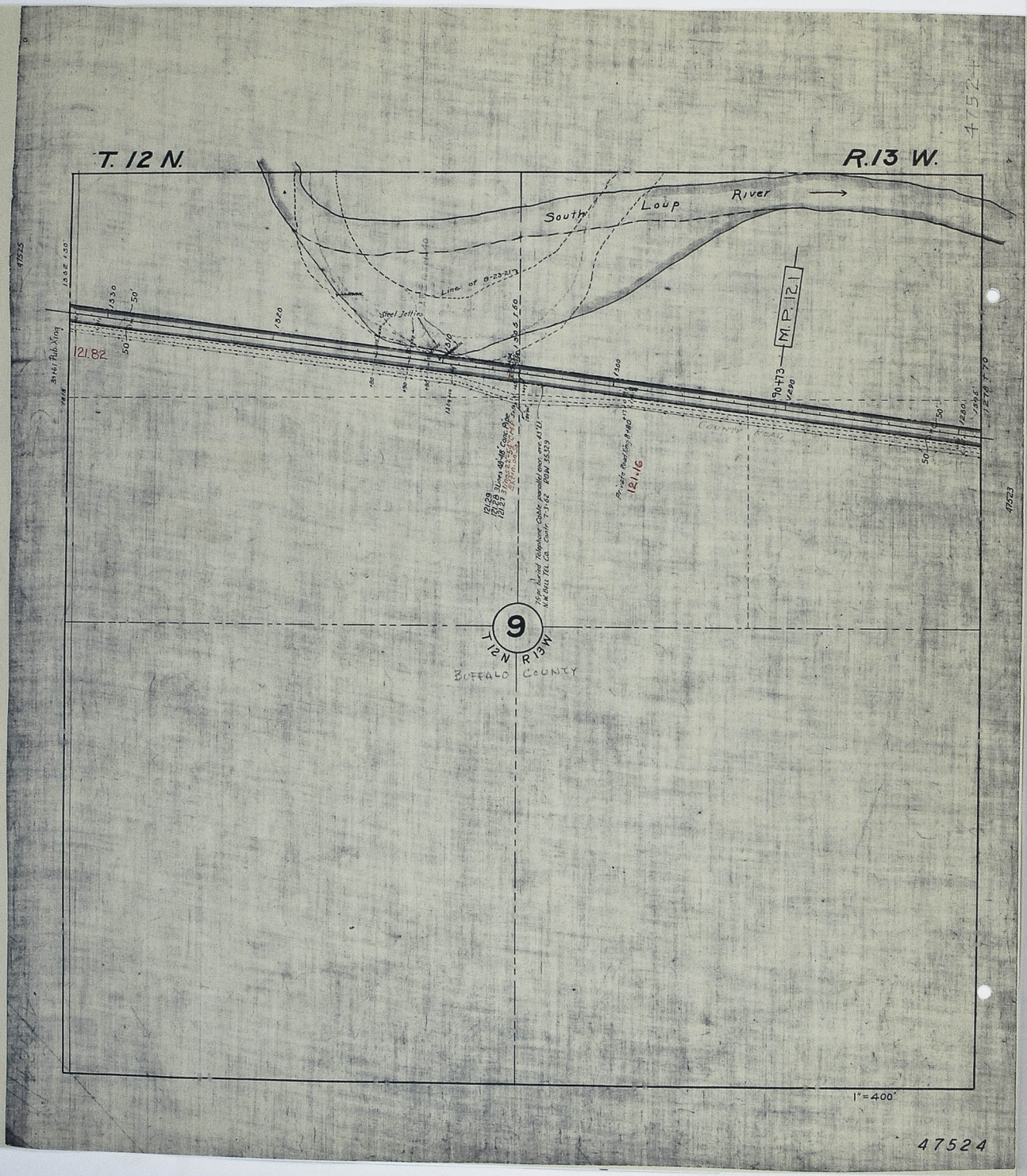

T. 12 N.
R. 13 W.
South Loup River
Line of 8-23-21
Steel Jetties
M.P. 121
121.82
121.16
90+73
Private Roadway 8+80
75 pr. buried Telephone Cable parallel ends ave. 43' U.
N.W. BELL TEL. CO. Contr. 7-3-62 ROW 35329
9
T 12 N R 13 W
BUFFALO COUNTY
1" = 400'
47524

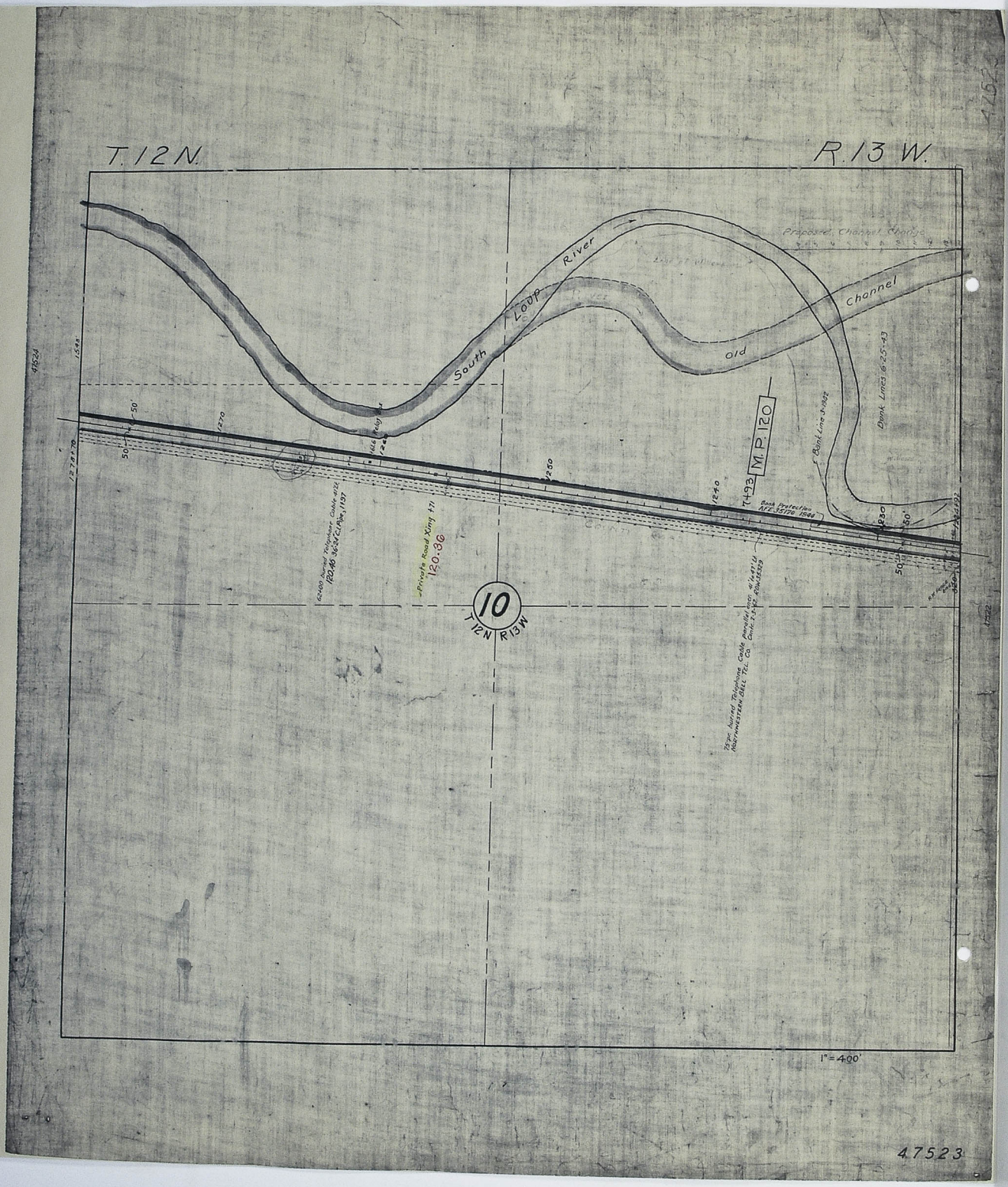
T.12N.
R.13 W.
South Loop River
Old Channel
Proposed Channel Change
M.P. 120
Bank Line 3-1942
Bank Line 6-25-43
Bank Protection
AFE 35170 1944
Private Road Xing +71
120.36
10
T12N R13W
1" = 400'
47523

ST. MICHAEL
47522


T.12 N.
R.13 W.
South Loup River
BUFFALO CO.
HALL CO.
M.P.118
12
2"
118.76
118.33
Slough
Marsh
R.13 W.
R.12 W.
1"=400'
47521

R.13 W.
R.12 W.
BUFFALO CO.
HALL CO.
1116+94.7 P.T.
T.Δ=39°15'
S.Δ=3°22½'
1114+89.7 P.S.
Δ=32°30'
14+20 32'-36" Conc. Pipe 117.66
1110 (Old Line)
1110 (New Line)
24'-36" Corr. Pipe +85 29'R.
3° C.L.
1103+86.4 P.C.
S.Δ=3°22½'
1101+61.4 P.S.
SWEETWATER CREEK
Bank Lines 6-14-54
Riprap
Dike 10' Top
Dike 10' Top
BR. 1½"
BR. 117.31 5-16', 2-18', & 3-24' W.F. Beam Spans, Creo. B. & Open Deck
Note:
Top of dike at 50' Rt. is 55 below top of tie.
Natural ground on Rt. is 89 below top of tie.
Channel 10' Base 1925 Aft. 976
OLD CHANNEL
R.12 W.
3° C.R.
1088+84.5 P.C.
S.Δ=3°22½'
1086+59.5 P.S.
P.C. 1088+05.32
S.Δ=1°00.15'
E.C. 1086+05.32
CΔ=15°18.7'
TΔ=17°19'
1°00.15' C
Relay Box
350'
350'
927'
1308'
900'
500'
1080
117
2"
P.C. 1070+77.98
S.Δ=1°00.15'
1068+68.9=1069+76.0
P.S. 1067+70.88
116.75 40'-48" Conc. Pipe, 66+44
378'
1066+00
Cairo
Scale 1"=400'
47520
47519

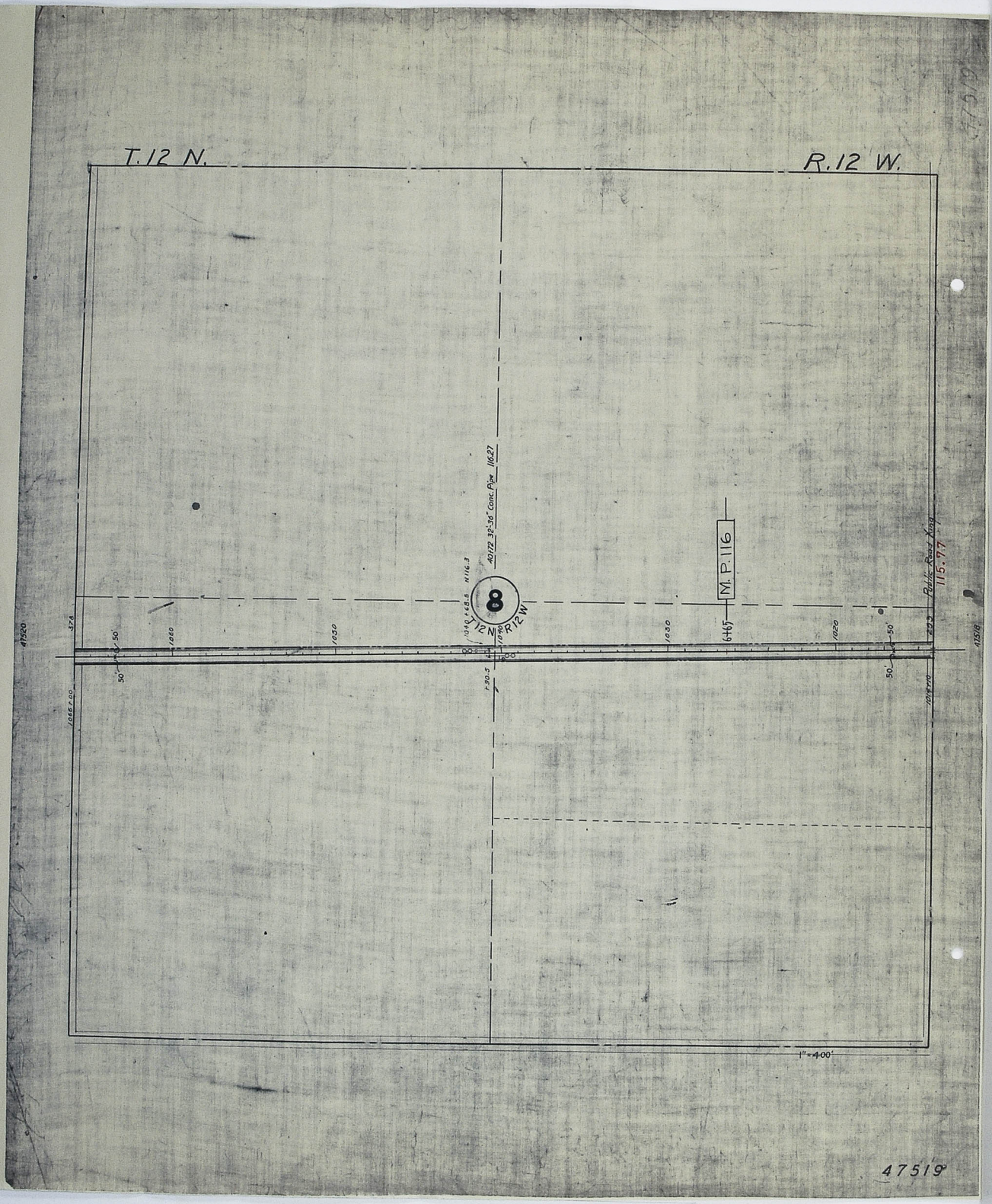
T.12 N.
R.12 W.
40172 32'-36" Conc. Pipe 116.27
N 116.3
8
T12N R12W
M.P. 116
6+65
Public Road King
115.77
47520
47518
1060
1050
1040
1030
1020
50'
1066+00
1014+10
1"=400'
47519

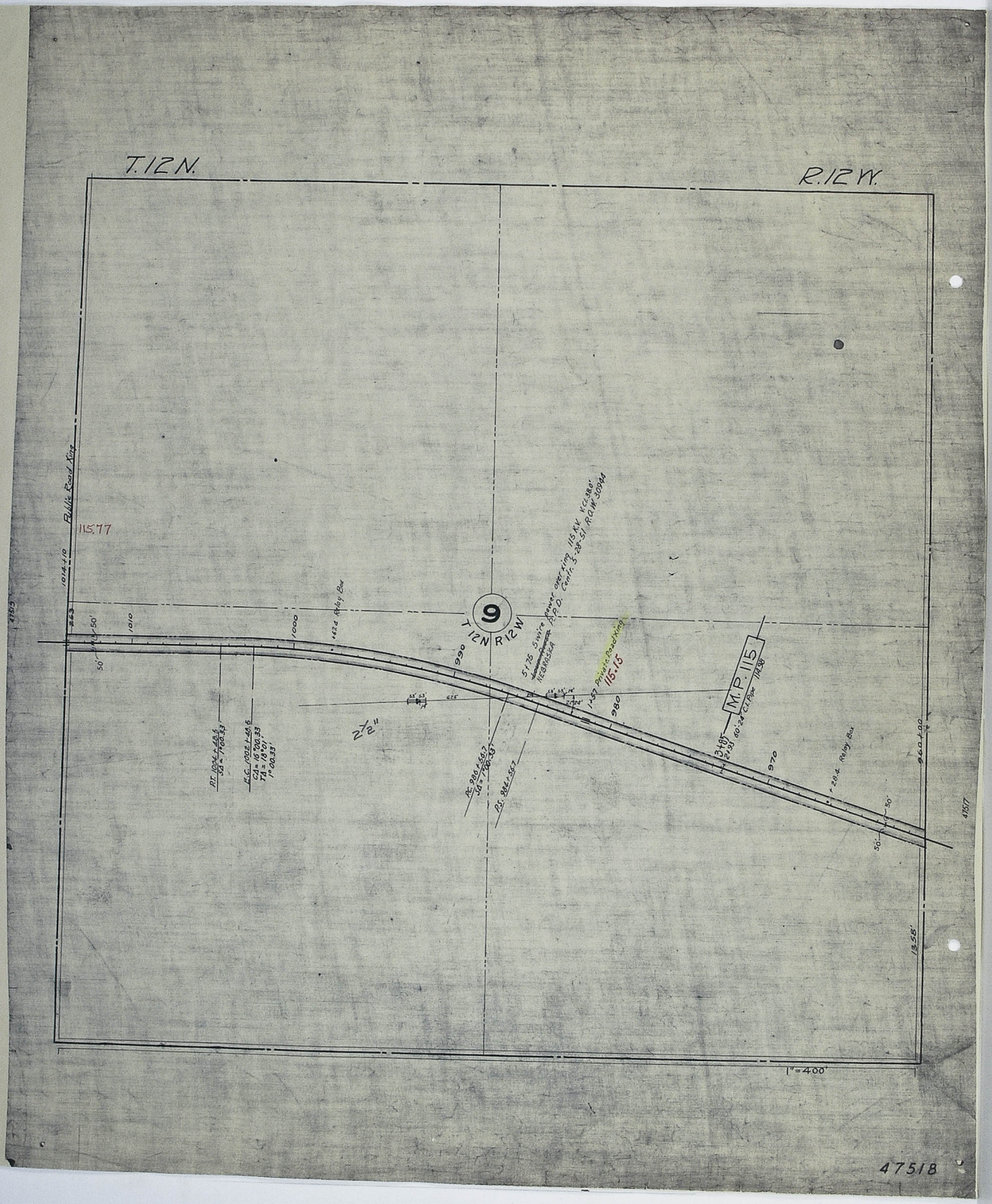
T.12N.
R.12W.
Public Road King
115.77
1014+10
9
T12N R12W
1010
1000
990
980
970
960+00
M.P. 115
Relay Box
Private Road King
115.15
2½"
1"=400'
47518

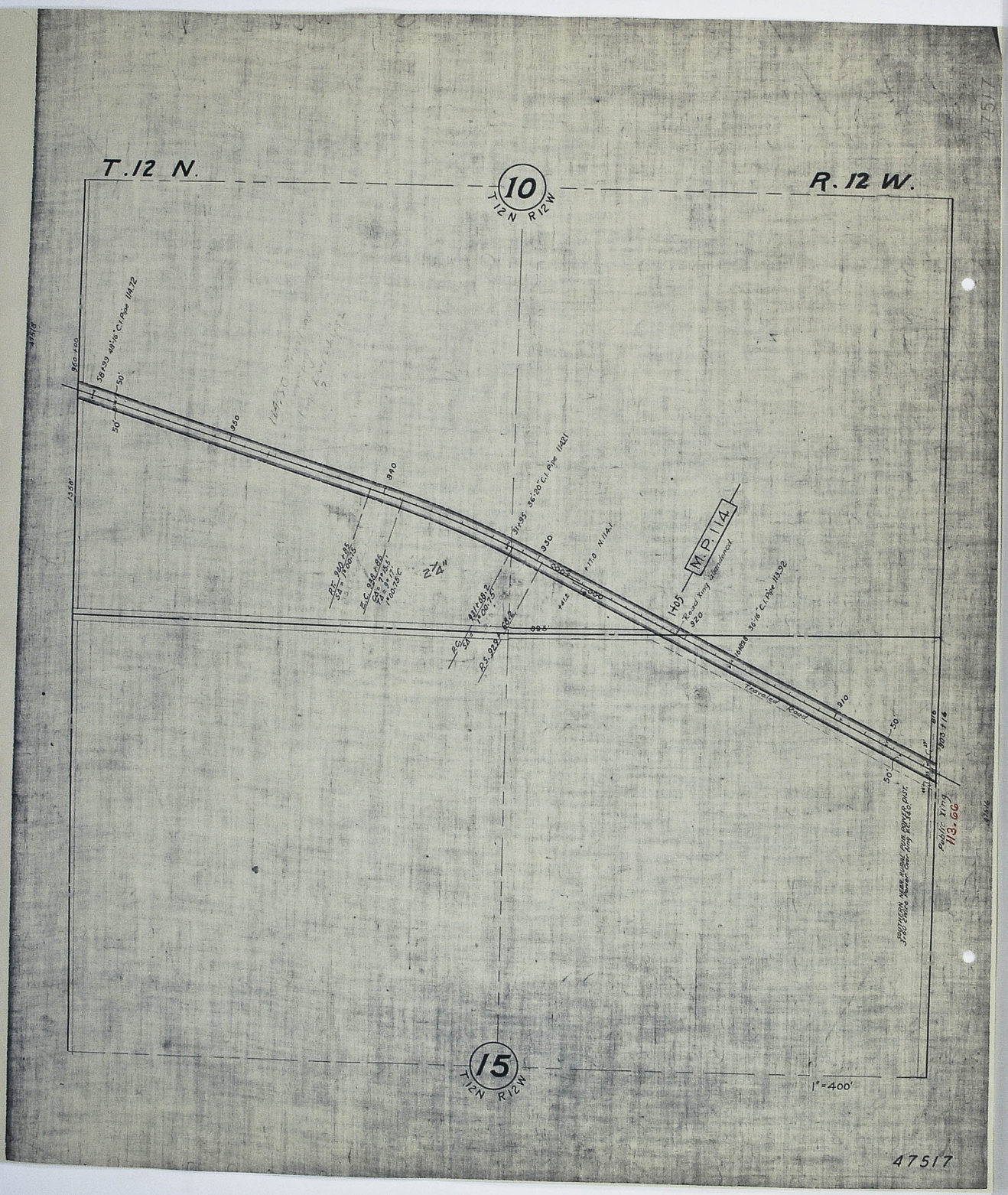
T.12 N.
R.12 W.
10
T12N R12W
15
T12N R12W
M.P. 114
Road Xing abandoned
Traveled Road
Public Xing
113.66
1"=400'
47517

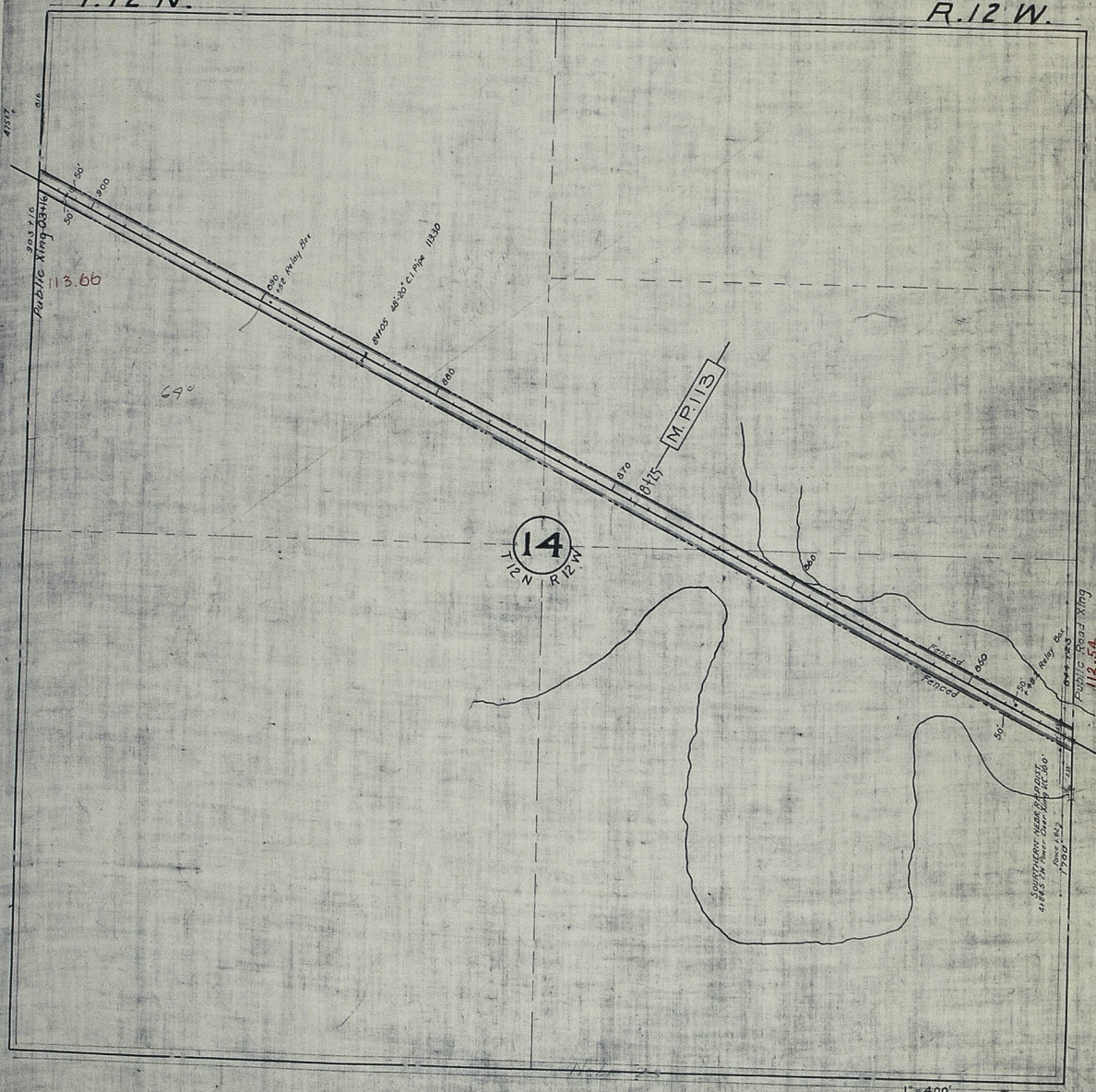
T.12 N.
R.12 W.
Public Xing 903+16
113.66
64°
M.P.113
14
T12N R12W
Fenced
Fenced
Public Road Xing
112.54
1"=400'

47516

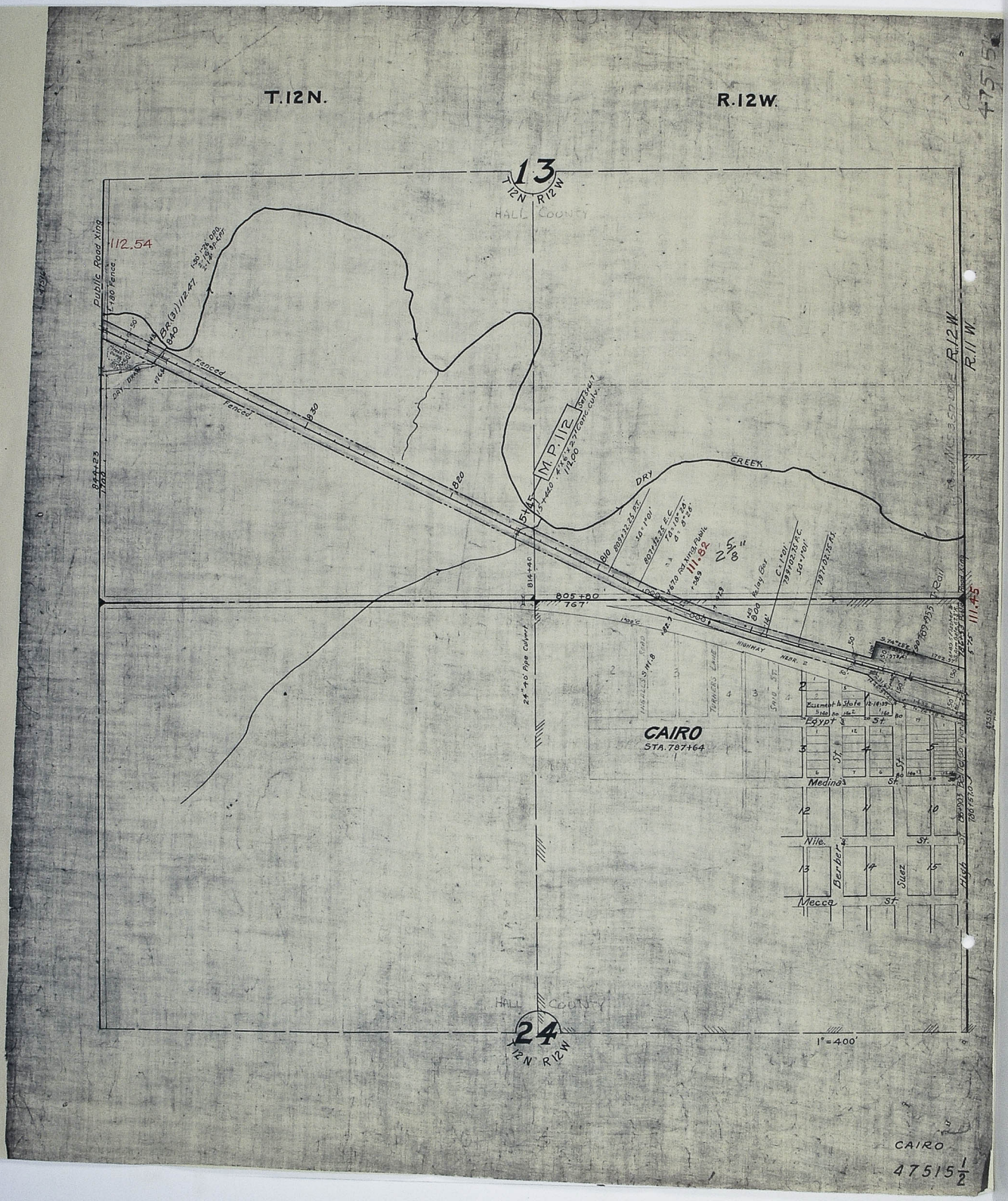
T.12N.
R.12W.
13
T12N R12W
HALL COUNTY
Public Road Xing
112.54
Fenced
Fenced
M.P. 112
DRY CREEK
R.12W.
R.11W.
805+80
767'
24"40' Pipe Culvert
HIGHWAY NEBR. 2
CAIRO
STA. 787+64
Egypt St.
Medina St.
Nile St.
Mecca St.
Berber St.
Suez St.
High St.
HALL COUNTY
24
T12N R12W
1"=400'
CAIRO
47515 1/2

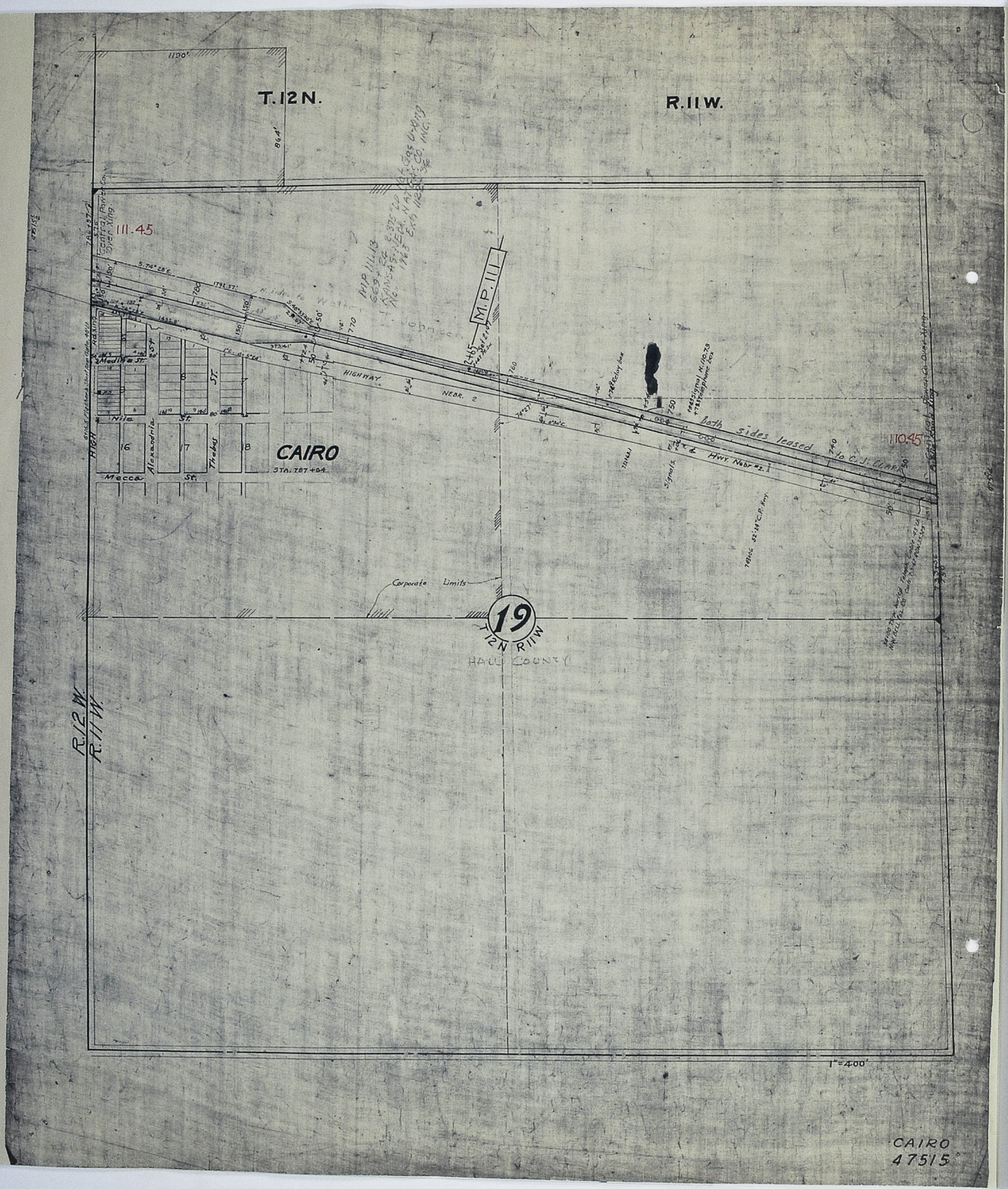
T.12N.
R.11W.
111.45
M.P.111
CAIRO
STA. 787+64
HIGHWAY
NEBR. 2
Both sides leased to C.J. CLARK
110.45
Corporate Limits
19
T12N R11W
HALL COUNTY
R.12W.
R.11W.
1"=400'
CAIRO
47515

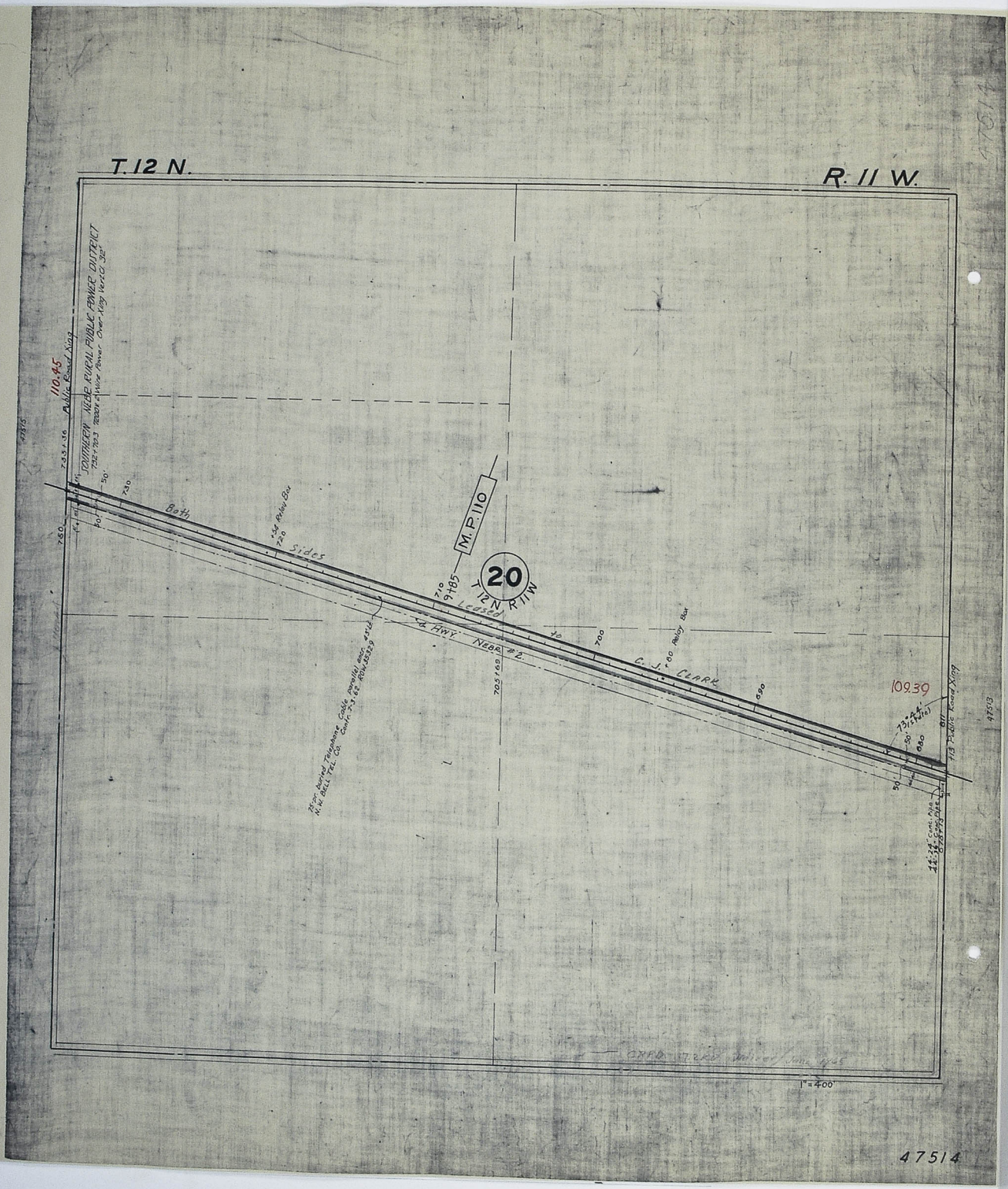
T. 12 N.
R. 11 W.
SOUTHERN NEBR. RURAL PUBLIC POWER DISTRICT
110.45
Public Road Xing
Both
Sides
Leased
to
C. J. CLARK
M.P. 110
20
T 12 N R 11 W
Relay Box
Relay Box
Hwy. Nebr. #2
109.39
Public Road Xing
1" = 400'
47514

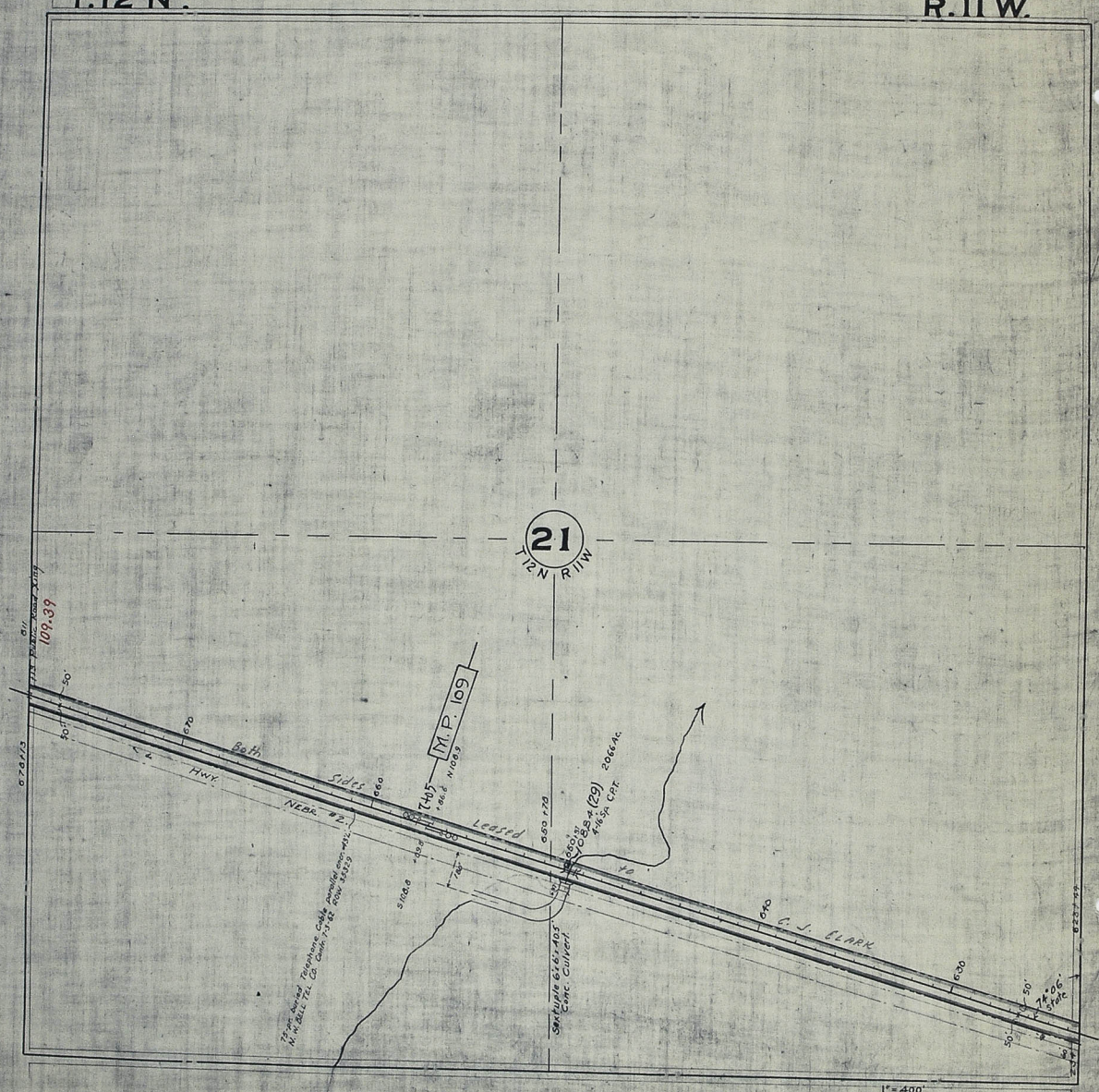
T.12 N.
R.11 W.
21
T12N R11W
M.P. 109
109.39
Both Sides Leased to C. J. CLARK
HWY. NEBR. #2
1" = 400'

47513

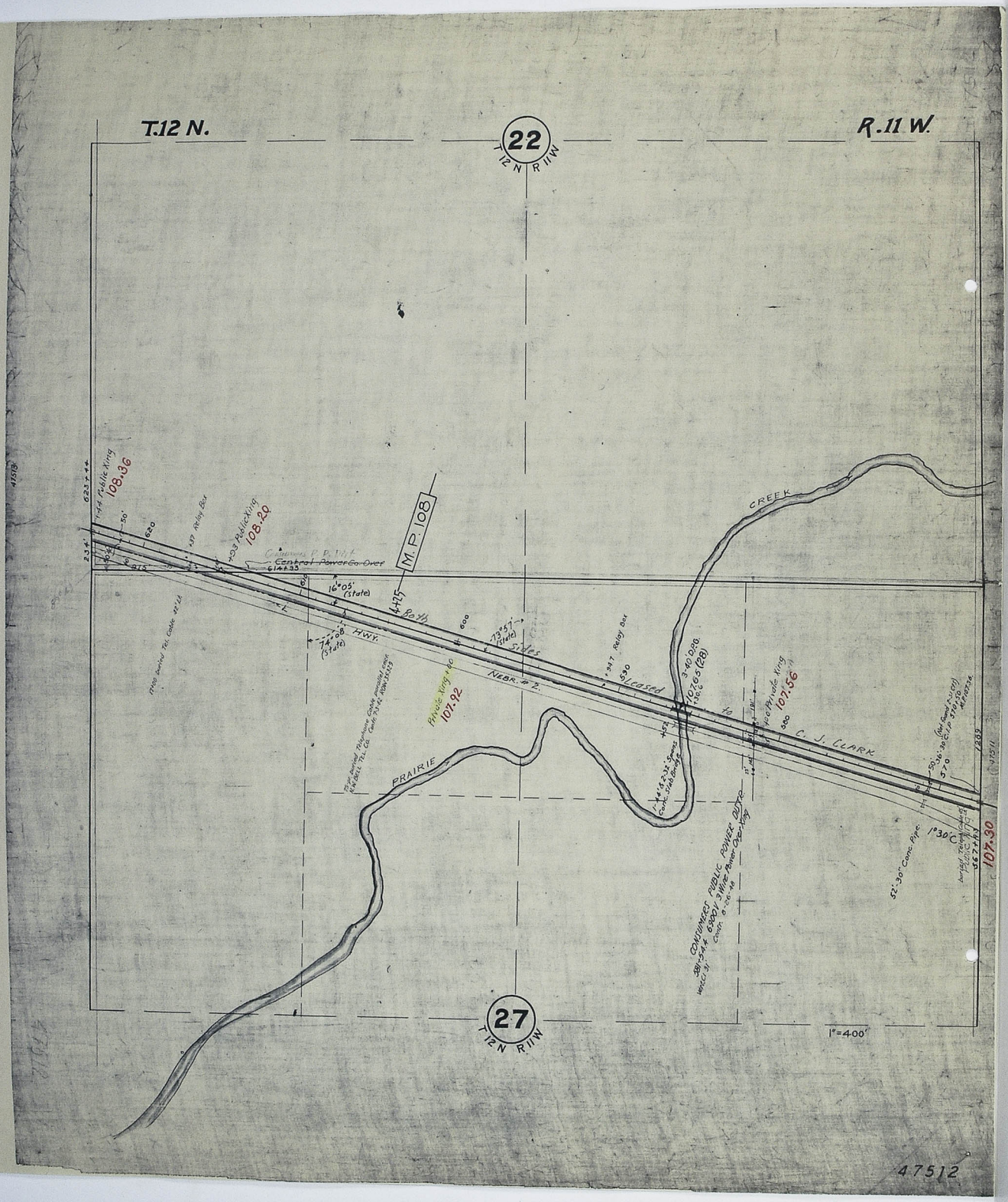
T.12 N.
R.11 W.
22
T 12 N R 11 W
27
T 12 N R 11 W
M.P. 108
Public Xing
108.36
Public Xing
108.20
Central Power Co. Over
16°05' (State)
74°08' (State)
73°57' (State)
Both
Sides
Leased
to
C. J. CLARK
Private Xing
107.92
Private Xing
107.56
107.30
HWY.
NEBR. #2.
PRAIRIE
CREEK
CONSUMERS PUBLIC POWER DISTR.
1°30'C
52'-30" Conc. Pipe
1"=400'
47512

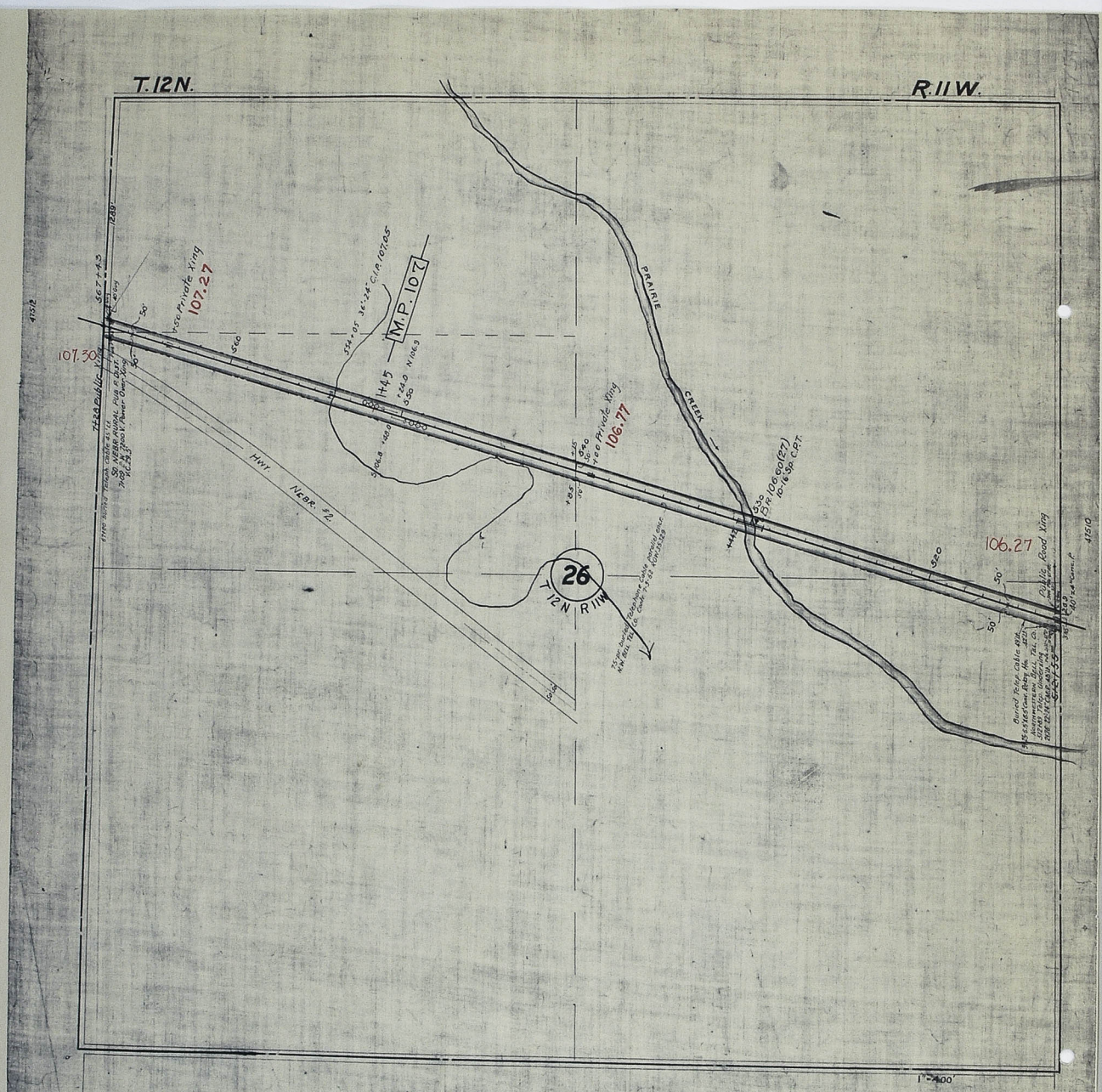
T.12N.
R.11W.
PRAIRIE
CREEK
M.P. 107
107.27
107.30
106.77
106.27
26
T.12N R11W
HWY. NEBR. 52
Private Xing
Public Road Xing
1"=400'

47511

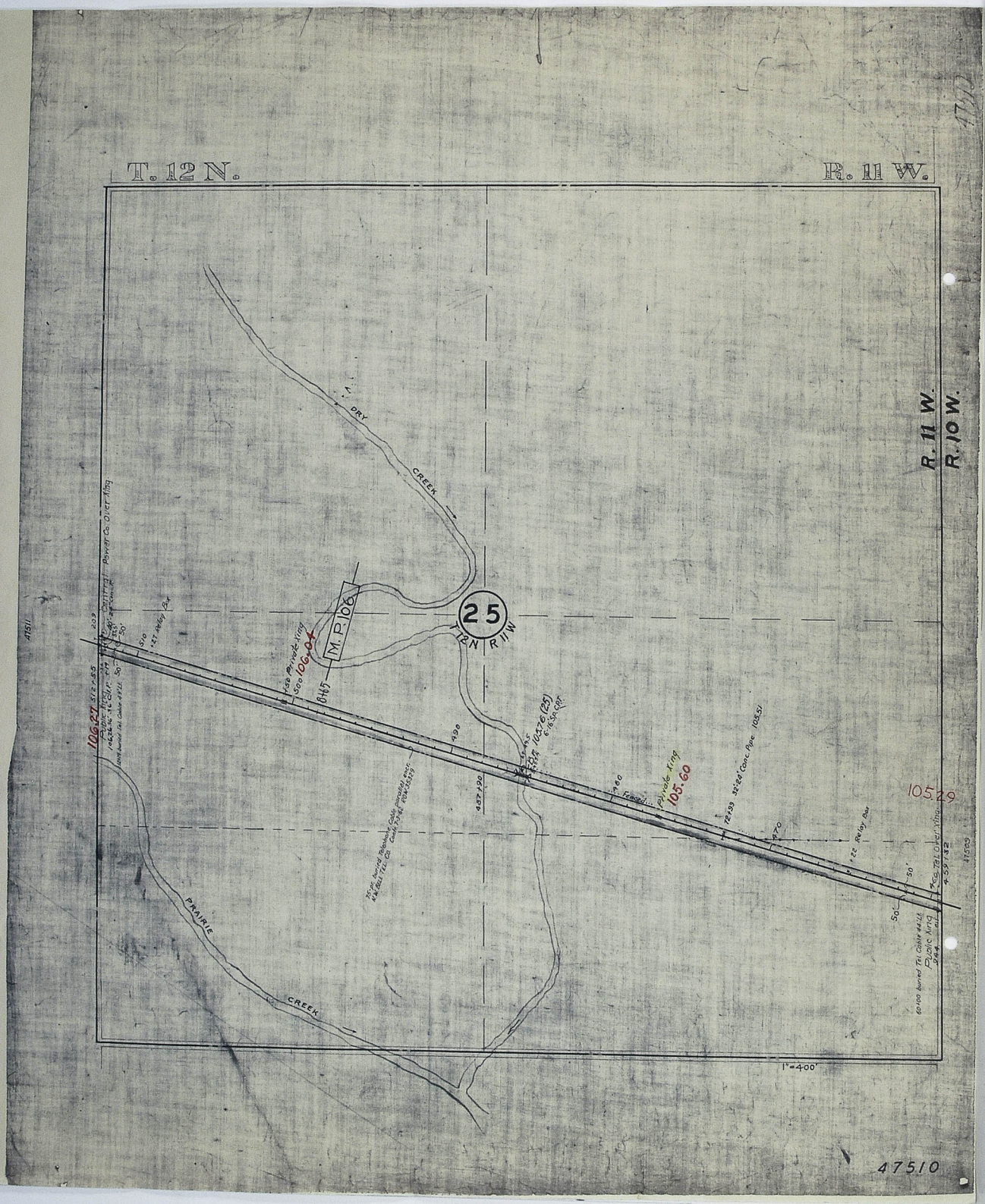
T. 12 N.
R. 11 W.
R. 11 W.
R. 10 W.
DRY
CREEK
PRAIRIE
CREEK
25
T. 12 N. R. 11 W.
M. P. 106
106.04
106.27
105.60
105.29
Private Xing
Public Xing
Central Power Co. Over Xing
Relay Box
Tel. Over Xing
1" = 400'
47510

T.12N.
R.10W.
30
T12N R10W
ABBOTT
STA. 431+13
Not Incorporated 2-25-26
M.P. 105
105.26
Public Xing
Wentworth
Clifford
Albany
Milton
Berwick
Center
Latimer
Dryden
VACATED
Note:
All of townsite vacated except W½ Blk. 9, all of Blocks 10 and 11, and the E½ Blk 12 - Mar 18, 1889. Vacation deed recorded in Book 6, page 138.
PRAIRIE
CREEK
104.71
104.26
R.11W.
R.10W.
31
T12N R10W
1" = 400'
ABBOTT
47509

T. 12 N
R. 10 W.
M.P. 104
104.25
CORNHUSKER ORDNANCE PLANT
Sta. 368+76
PRAIRIE
CREEK
Consumers R.P. Dist. 53' Lt.
103.37
32
T 12 N R 10 W
HALL COUNTY
19+04 P.P. & Light 32' W.
19+57 Xing Sign 19.6' W.
19+25 Xing Sign 22.4' E.
19+47.8 Public Road Xing
19+91 P.P. & Light 32' E
19+47.8 CONSUMERS P.P. DIST.
120/240 V. Power line under xing
for Highway #2 illumination
Contr. Dec. 27, 1967 ROW 36940
BR. 103.57 A
5-14' Sp. P.T.
29+40 Private Road Xing
2+12.5 Meter 29' Lt.
2+12.5 ℄ KAN-NEB. NAT. GAS Co. Inc.
8" Gas line under xing 7' below T.T.
Contr. 5-28-54 ROW 31736
CORNHUSKER FARMS (H.W. HARRINGTON)
1½" Gas Line
44+98.5 24'-24" C.P. 103.57 B
End of C.B.&Q. 45+53
CORNHUSKER ORDNANCE PLANT
ABBOTT
47508

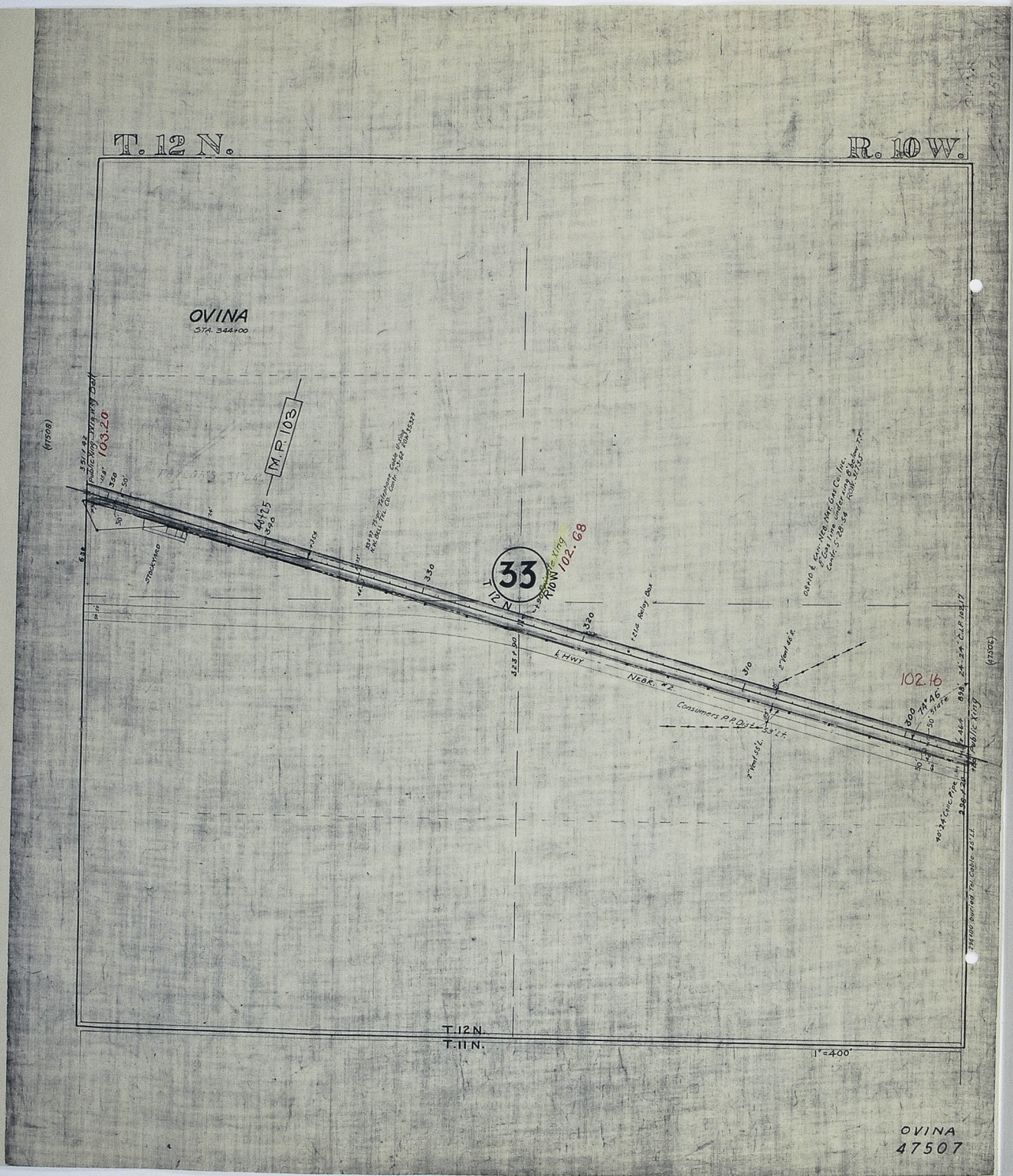
T. 12 N.
R. 10 W.
OVINA
STA. 344+00
M.P. 103
103.20
33
T 12 N
R 10 W
102.68
102.16
Public Xing
Consumers P.P. Dist. 53' Lt.
T. 12 N.
T. 11 N.
1" = 400'
OVINA
47507

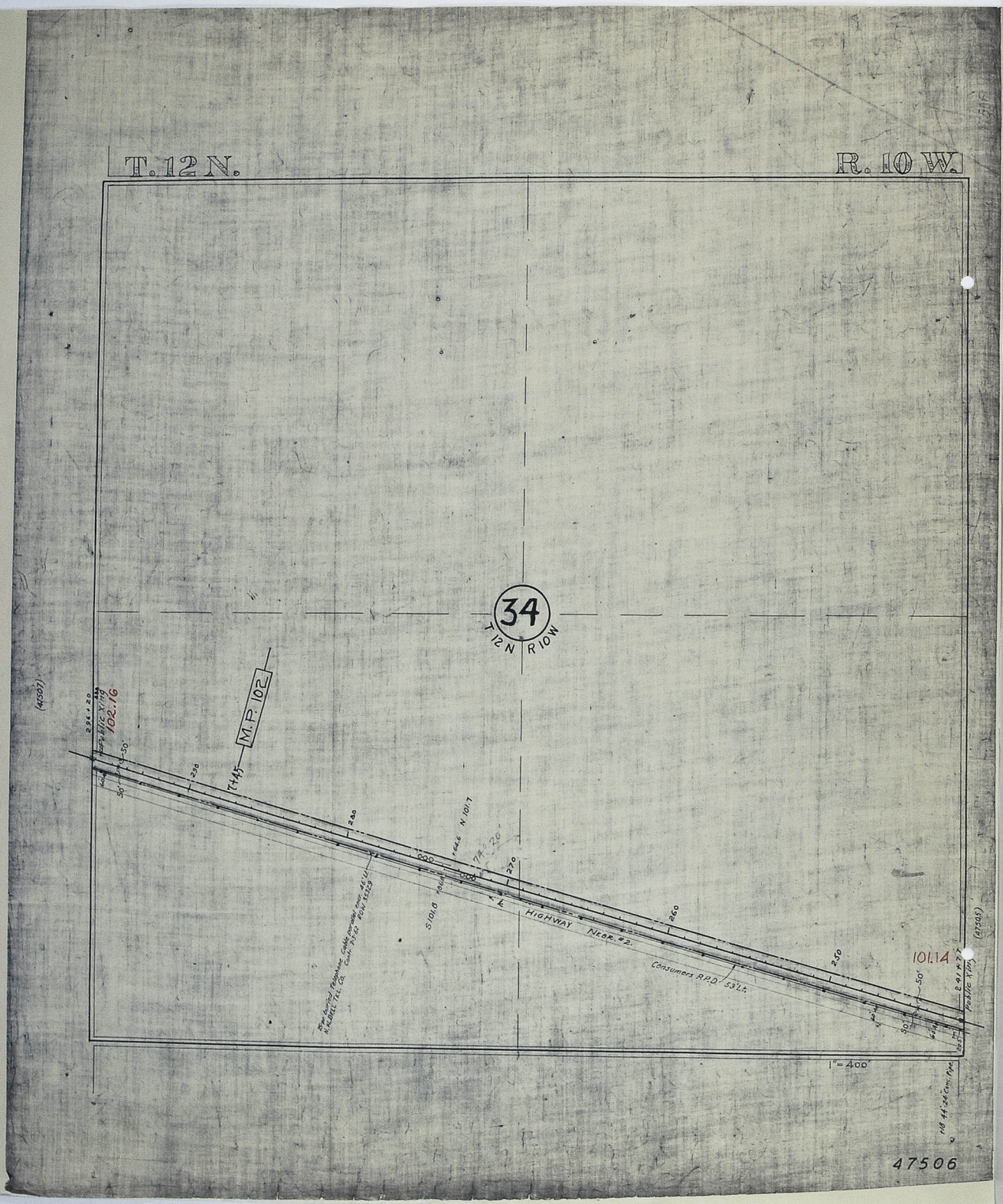
T. 12 N.
R. 10 W.
34
T 12 N R 10 W
M.P. 102
102.16
101.14
HIGHWAY NEBR. #2.
Consumers R.P.D. 53' Lt.
1" = 400'
47506

T. 11 & 12 N.
R. 10 W.
35
T 12 N R 10 W
HALL COUNTY
M.P. 101
SILVER CREEK
T. 12 N.
T. 11 N.
101.14
101.00
100.86
100.10
Public Road Xing
Tel. Under Xing
40' Channel
Consumers P.P. Dist. 53 Lt.
HIGHWAY NEBR. #2
HALL COUNTY
2
T 11 N R 10 W
1"=400'
47505

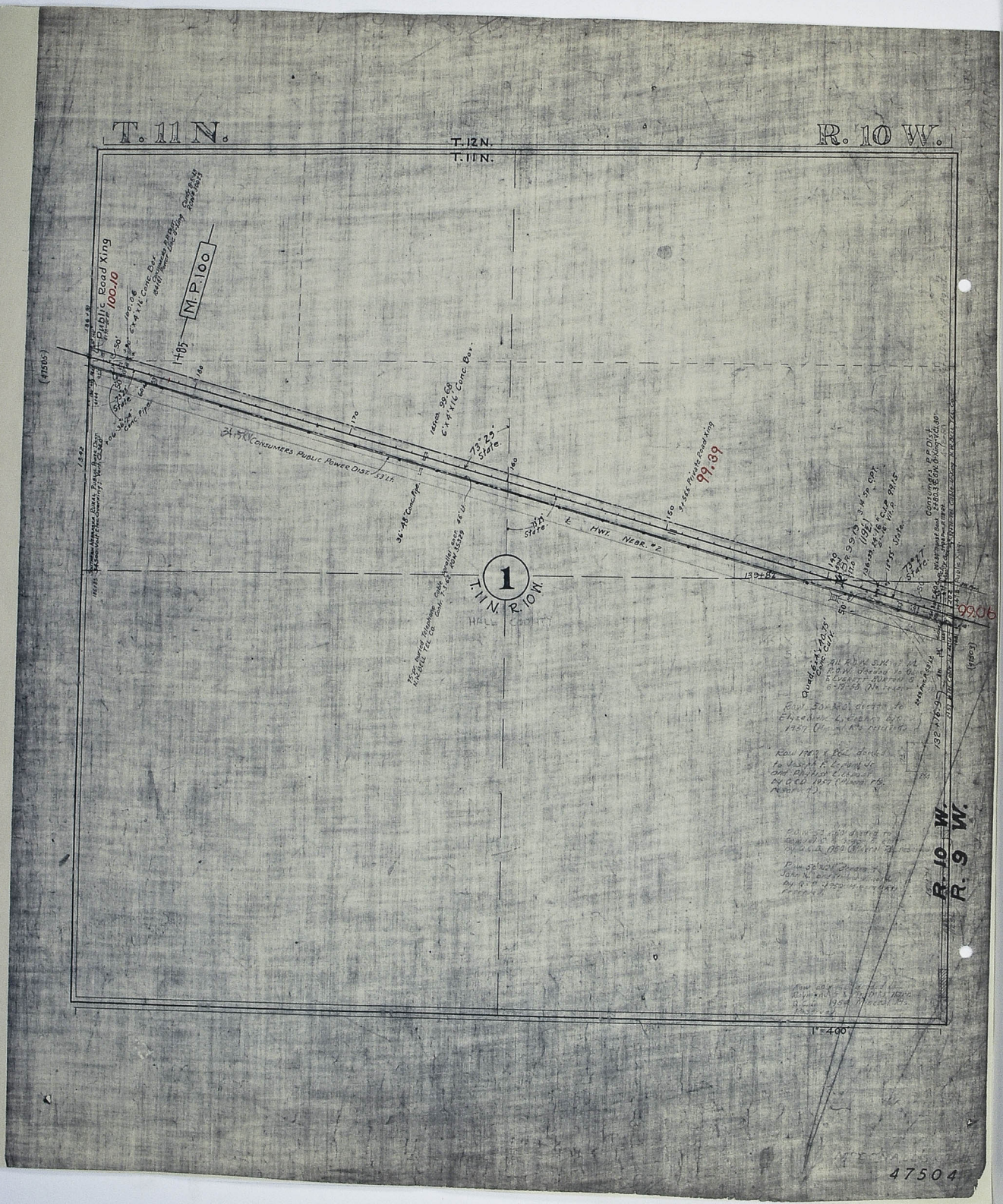

T. 11 N.
R. 10 W.
T. 12 N.
T. 11 N.
Public Road Xing
100.10
M.P. 100
1+85
CONSUMERS PUBLIC POWER DIST.
73° 29' State
99.68
6'x4'x16' Conc. Box
36'-48" Conc. Pipe
Private Road Xing
99.39
HWY. NEBR. #2
1
T. 11 N. R. 10 W.
HALL COUNTY
99.06
R. 10 W.
R. 9 W.
1"=400'
47504

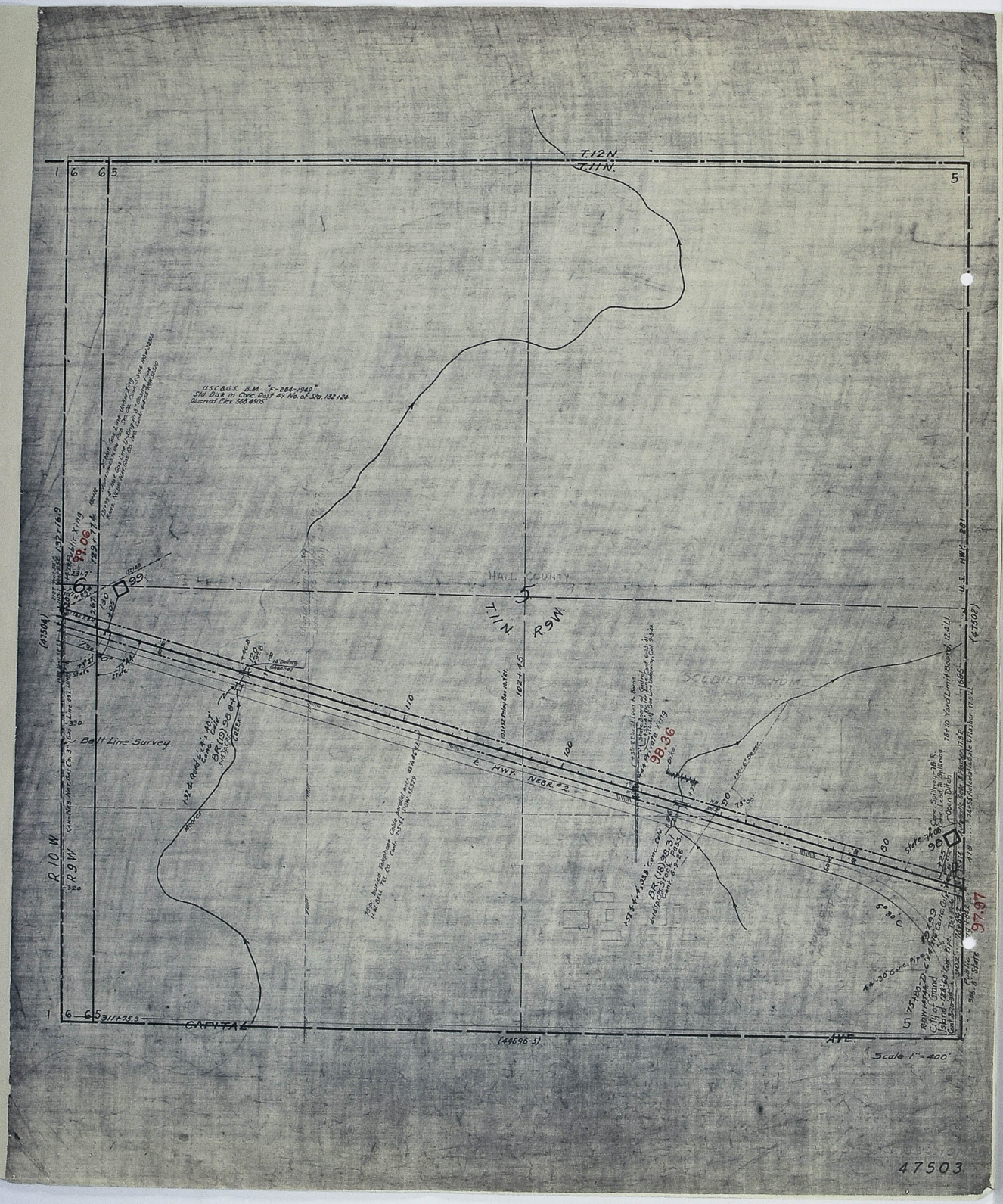
T.12N.
T.11N.
HALL COUNTY
T.11N. R.9W.
SOLDIERS HOME
Belt Line Survey
℄ HWY. NEBR. #2
R.10W.
R.9W.
CAPITAL
AVE.
(44696-5)
(47504)
(47502)
U.S. HWY. 281
Scale 1" = 400'
47503

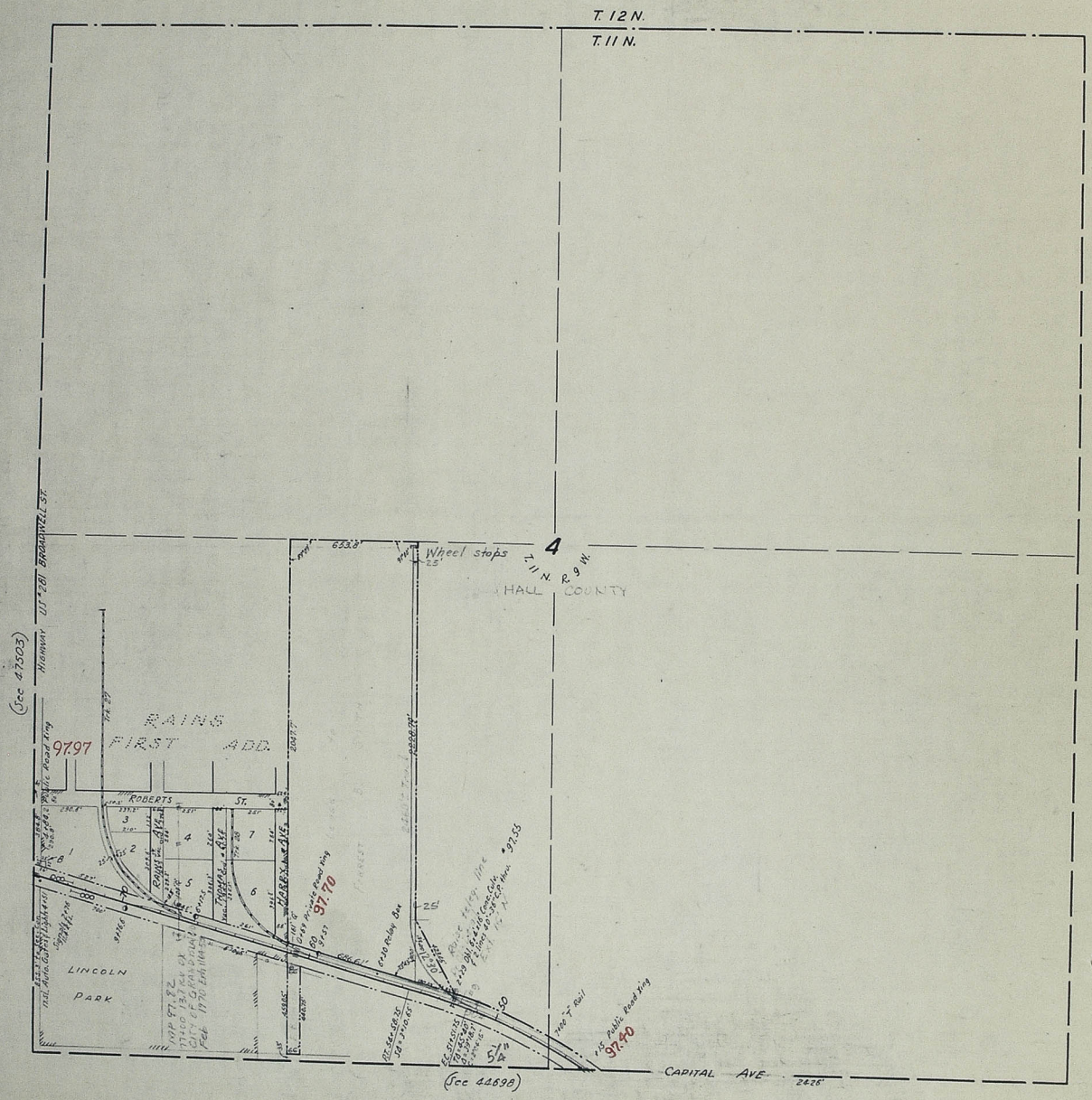

GRAND ISLAND
47502

INDEX

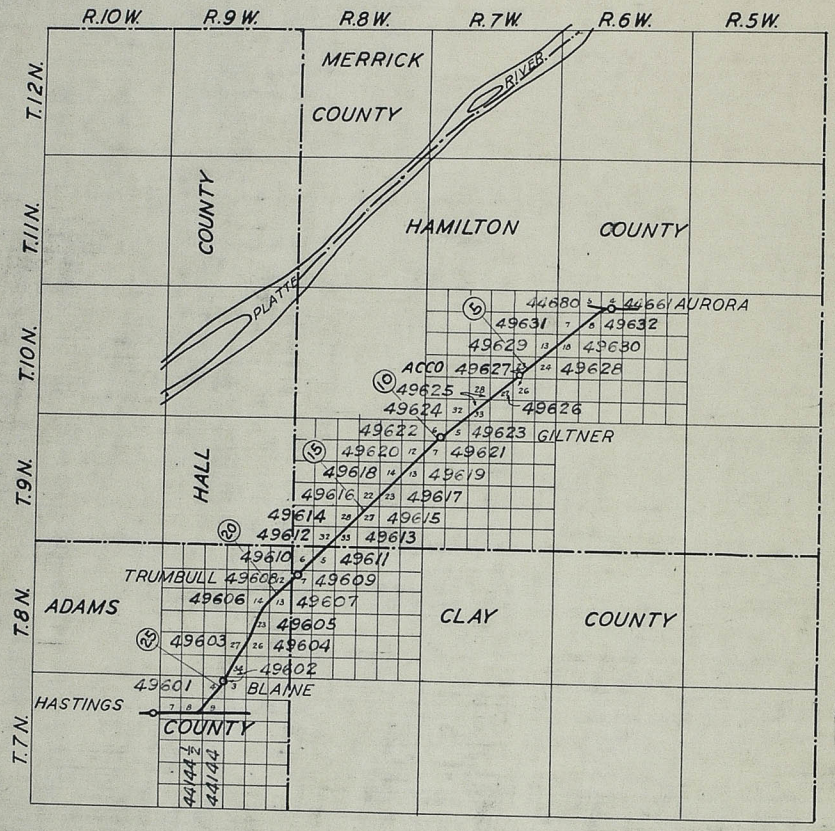

AURORA TO HASTINGS

49699

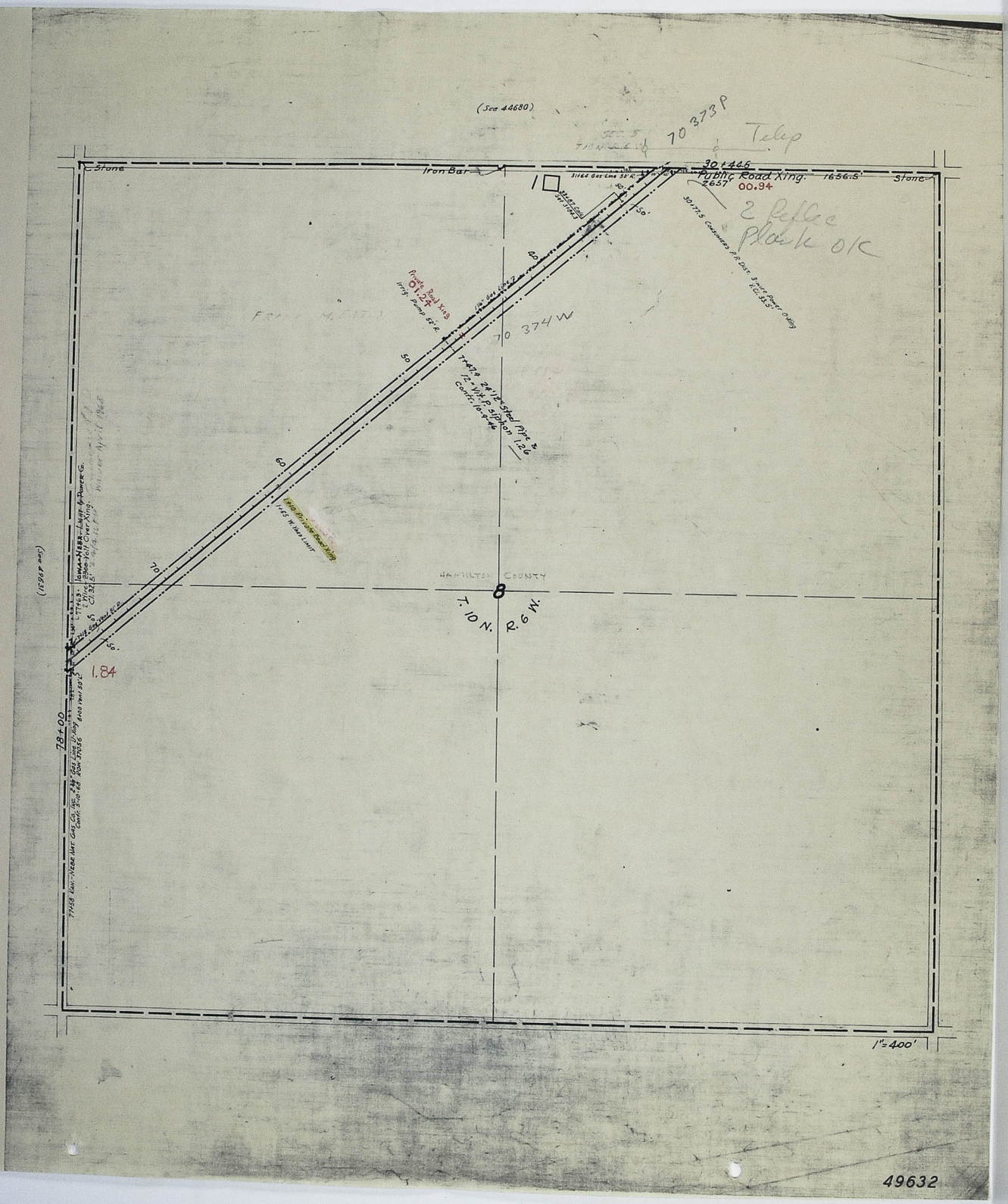
(See 44680)
70 373 P
Telep
Stone
Iron Bar
30+446
Public Road Xing.
1656.5'
Stone
2657
00.94
2 Reflec
Plank O/C
Private Road Xing
01.24
Irrig. Pump 52' R.
70 374 W
HAMILTON COUNTY
8
T. 10 N. R. 6 W.
1.84
78+00
1"=400'
49632

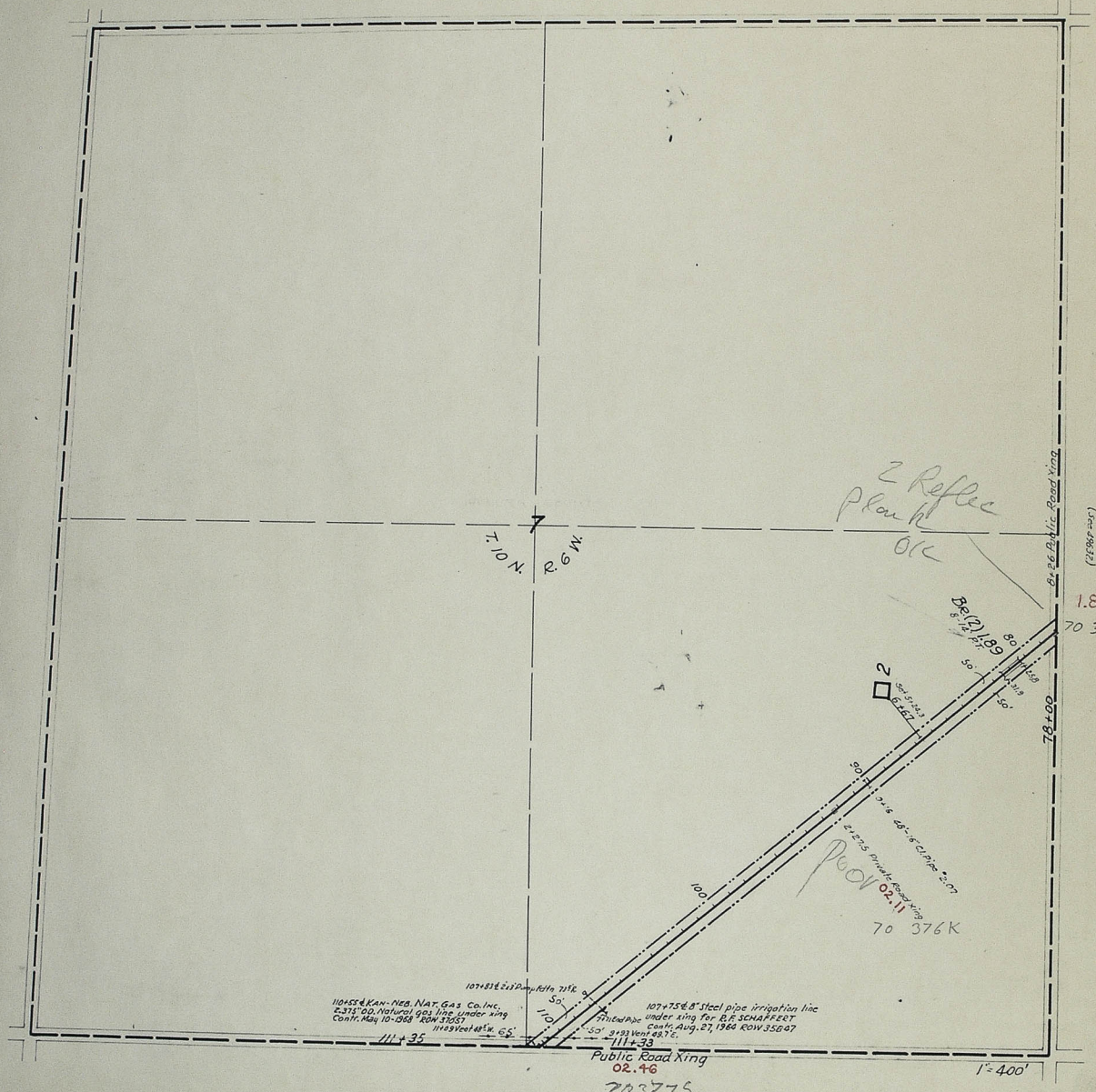

(Sec 49630)

49631

(See 49631)

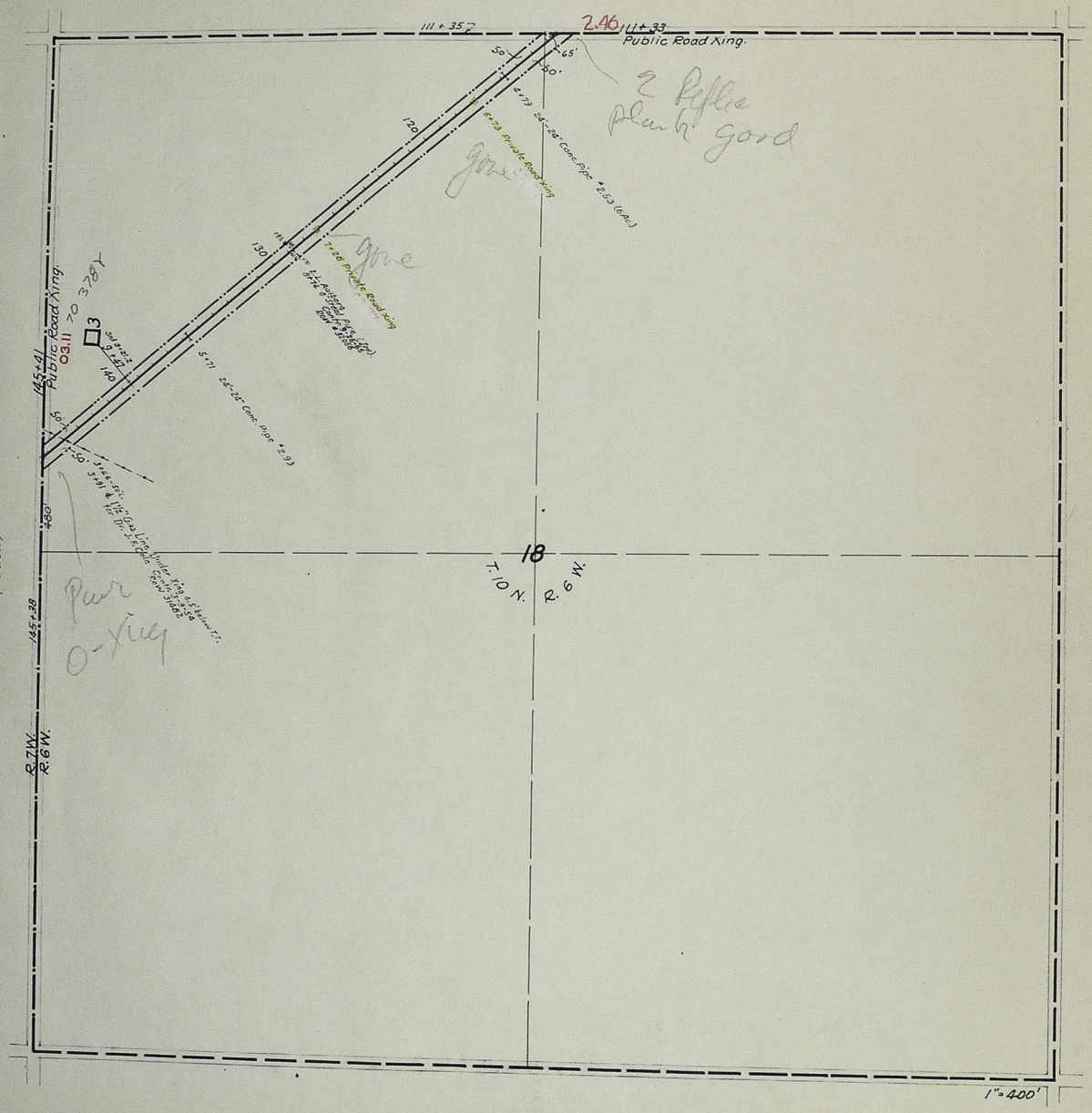

(See 49620)

49630

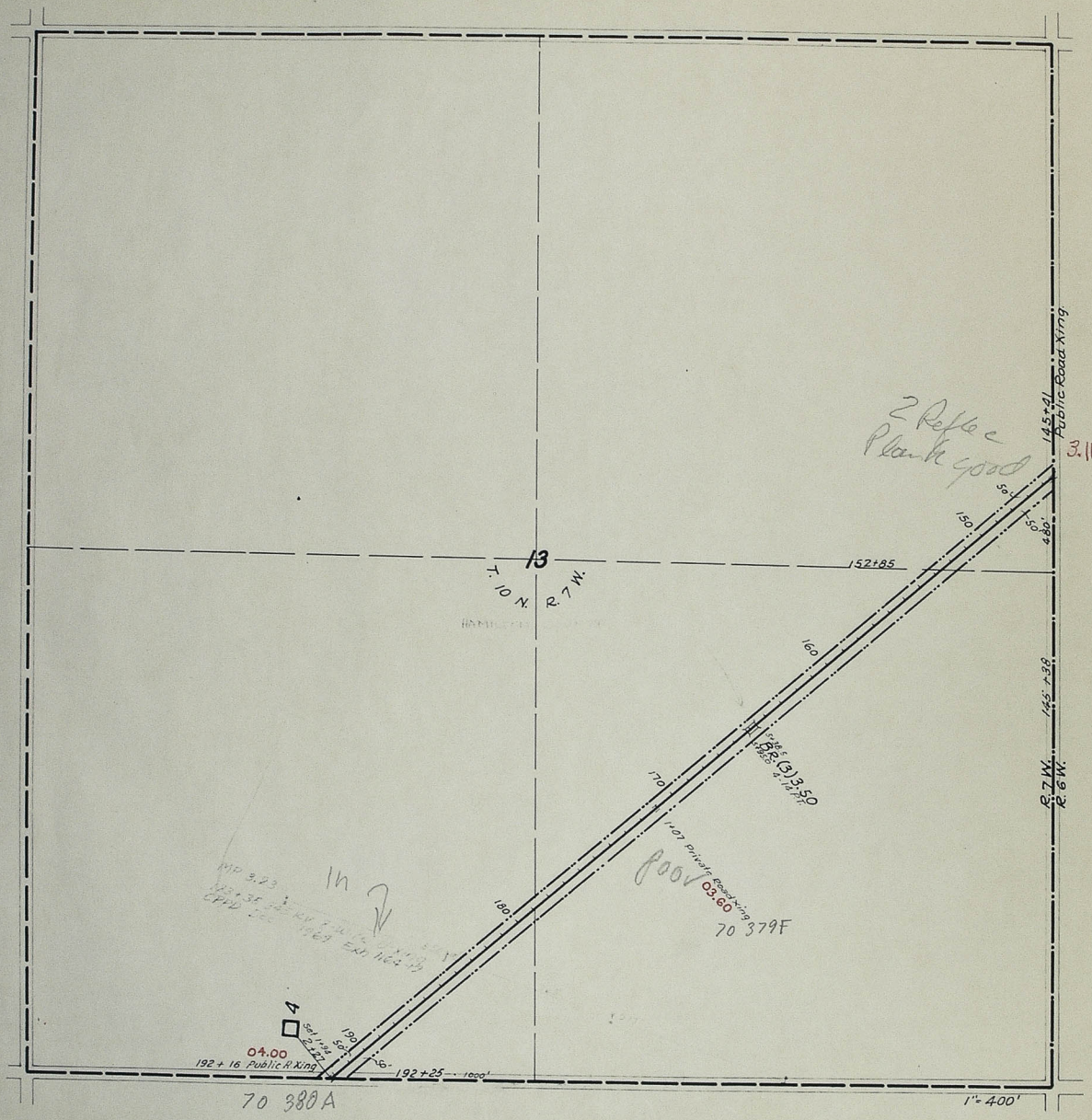

13
T. 10 N. R. 7 W.
152+85
145+41
Public Road Xing
3.11
2 Reflec
Plank good
50'
150
160
170
180
190
50'
480'
145+38
R. 7 W.
R. 6 W.
(See 49630)
B.R. (3) 3.50
1+07 Private Road Xing
poor
03.60
70 379F
1h
4
04.00
192 + 16 Public R. Xing
192+25
1000'
70 380A
1" = 400'
(See 49628)

49629

(See 49629)

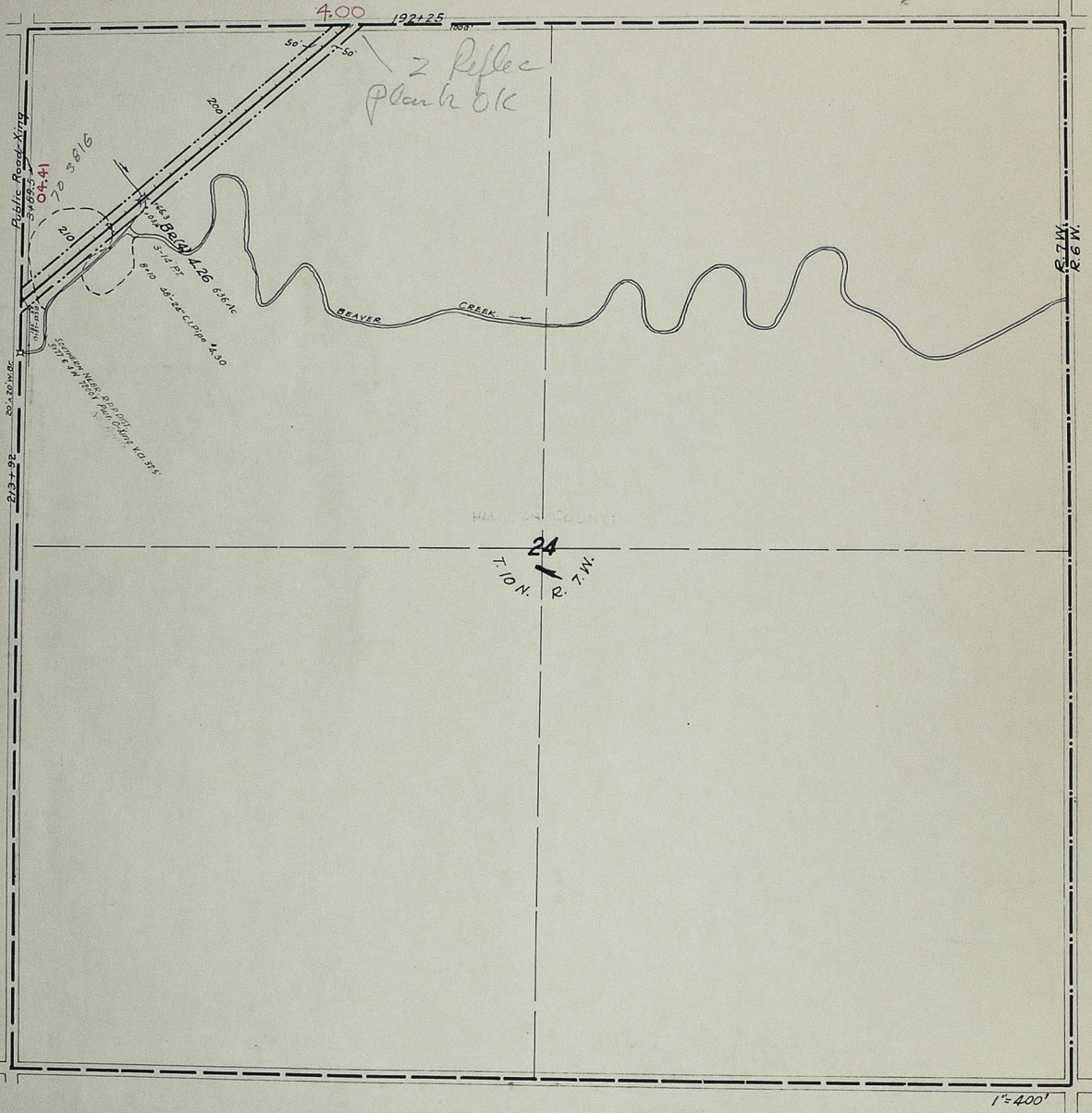

49628

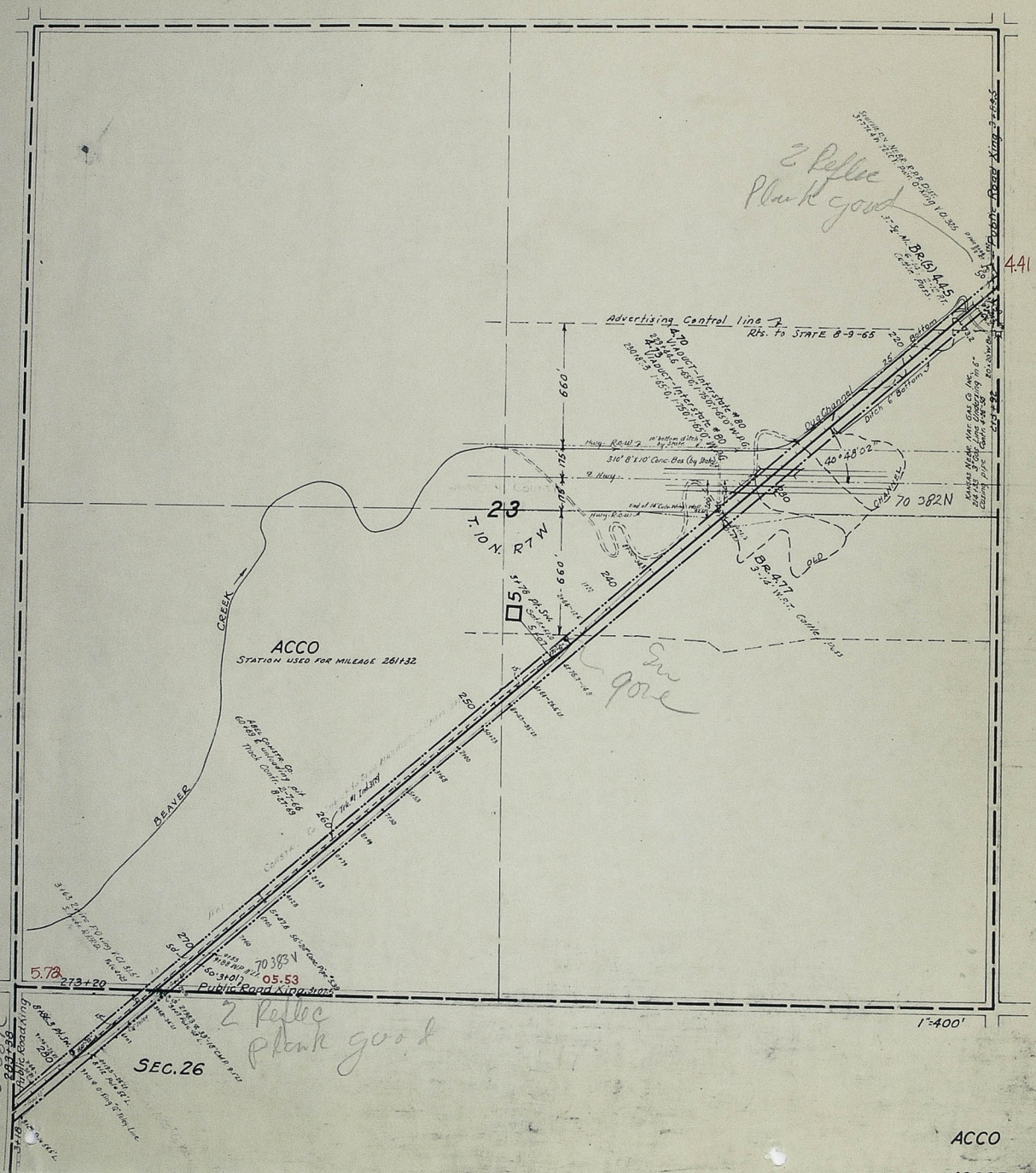

Advertising Control line
Rts. to STATE 8-9-65
4.70 VIADUCT-Interstate #80
4.73 VIADUCT-Interstate #80
Hwy. R.O.W.
Hwy. R.O.W.
Dug Channel
Ditch 6' Bottom
40°48'02"
70 382N
BR.(5) 4.45
BR.477
Public Road Xing
4.41
(See 49628)
23
T. 10 N. R7W
5
ACCO
STATION USED FOR MILEAGE 261+32
BEAVER
CREEK
660'
175'
240
250
260
270
5.78
273+20
70 383V
05.53
Public Road Xing
SEC. 26
(See 49626)
70 384C
1"=400'
2 Reflec
Plank good
2 Reflec
Plank good
ACCO
49627

(See 49625)

70 385J

704

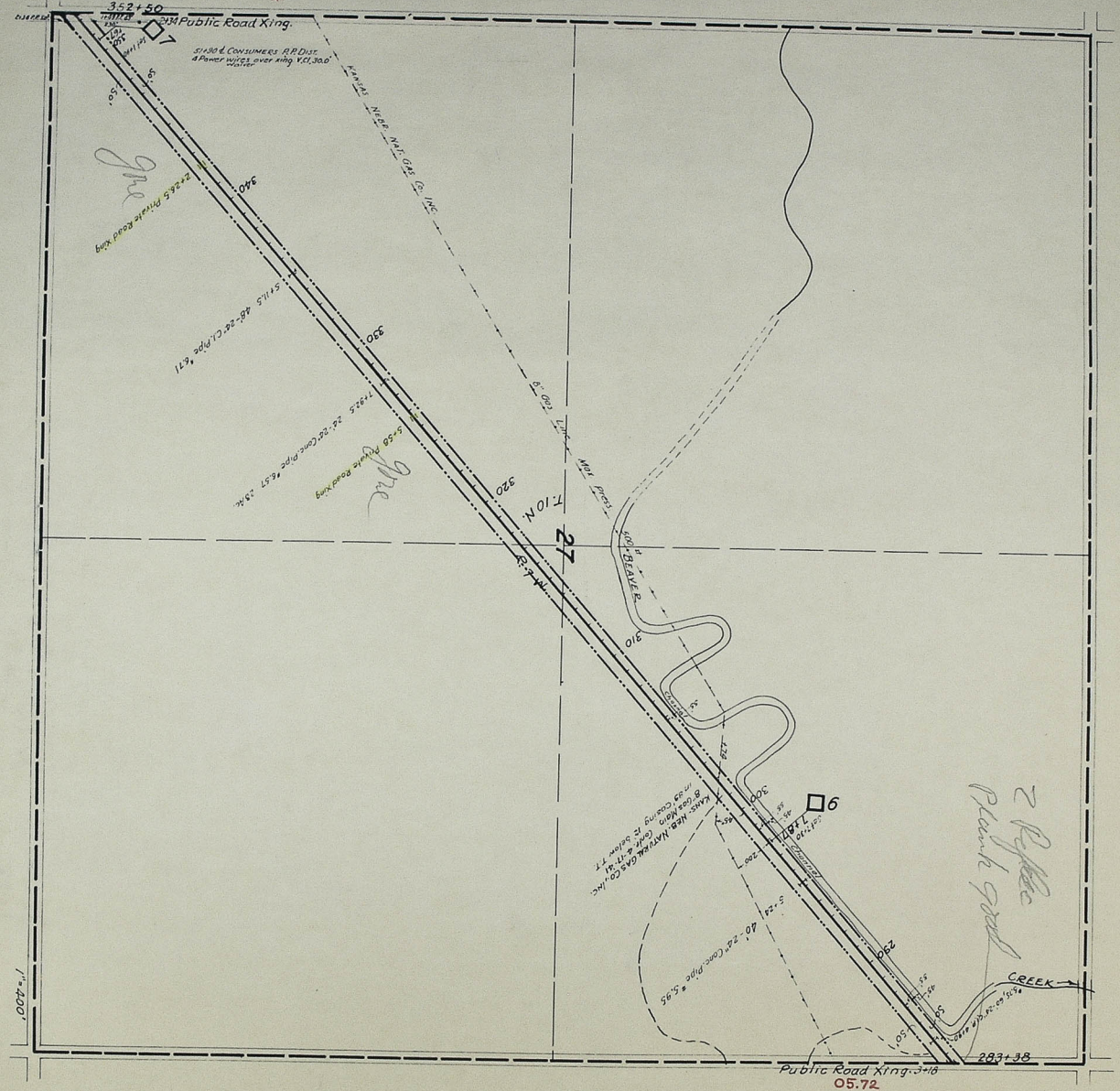

(See 49627)

49626

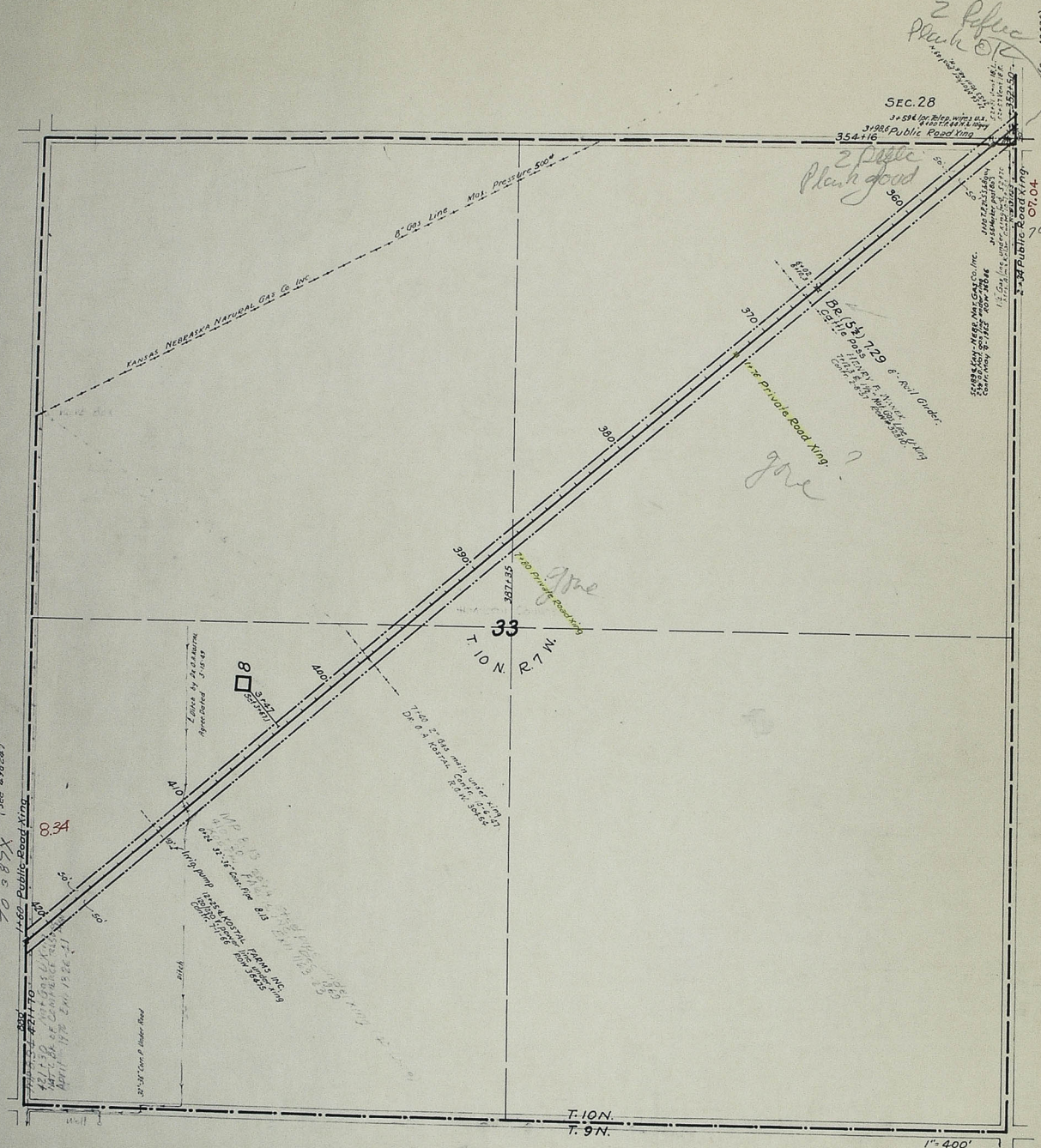

SEC. 28
Public Road Xing
354+16
352+50
(See 49626)
2 Public Plank good
2 Public Plank OK
8" Gas Line Max. Pressure 500#
KANSAS NEBRASKA NATURAL GAS Co. INC.
360
370
380
390
400
410
420
BR (5½) 7.29
Cattle Pass
6" Rail Girder
Private Road Xing
gone
gone
387+35
33
T. 10 N. R. 7 W.
8
3+47
Irrig. pump
Pitch
Public Road Xing
(See 49624)
70 387X
8.34
T. 10 N.
T. 9 N.
1" = 400'

49625

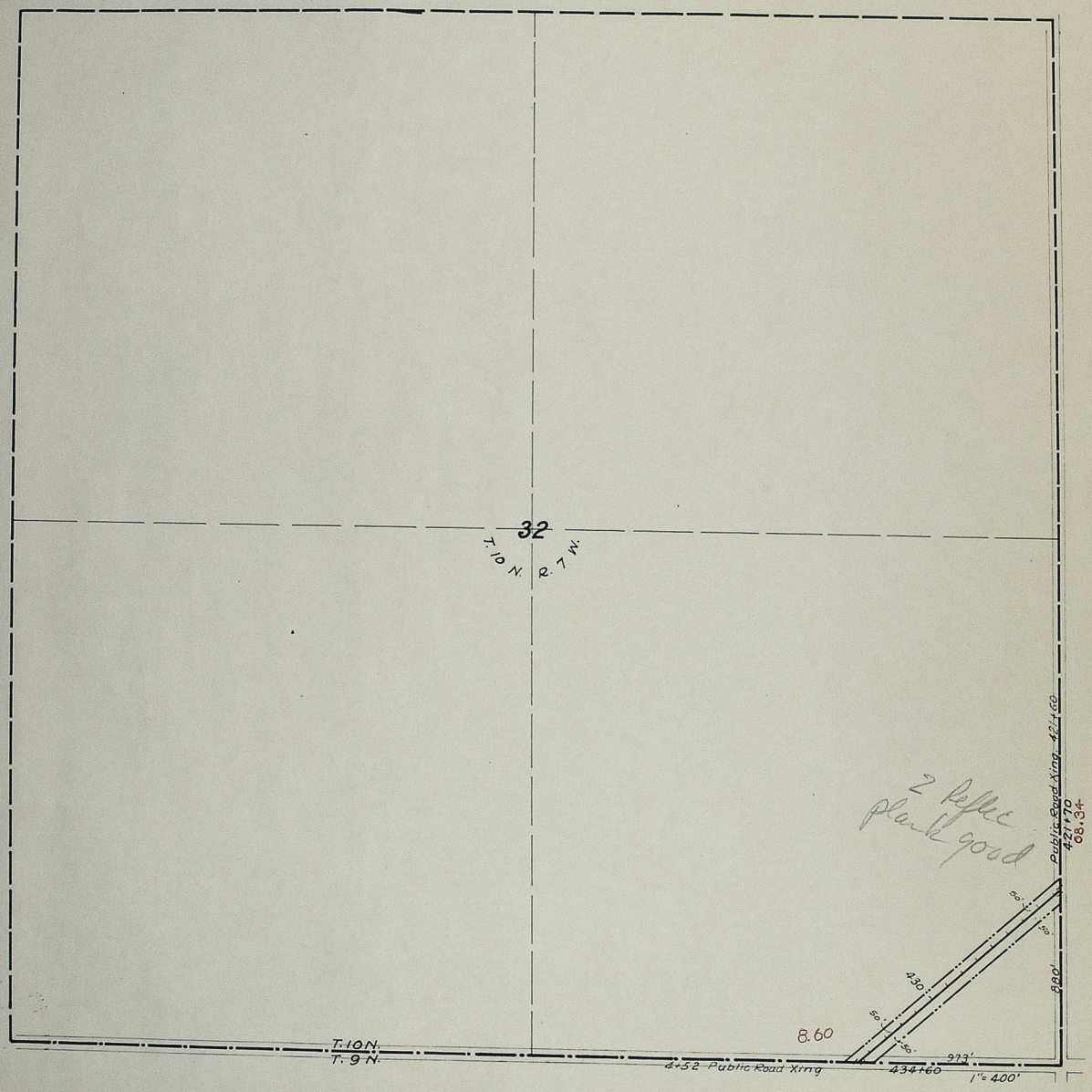

(See 49623)

49624

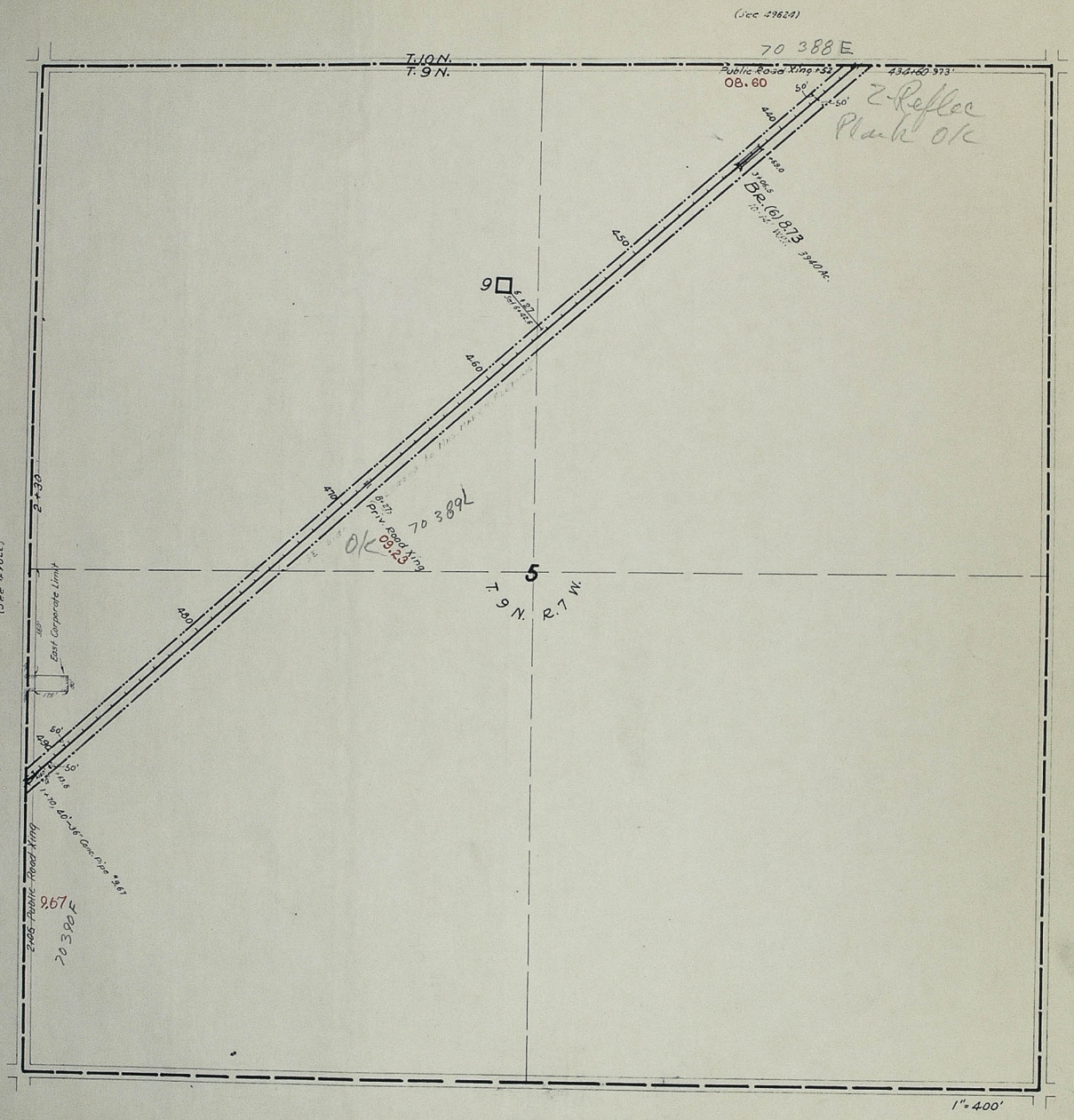

GILTNER

49623

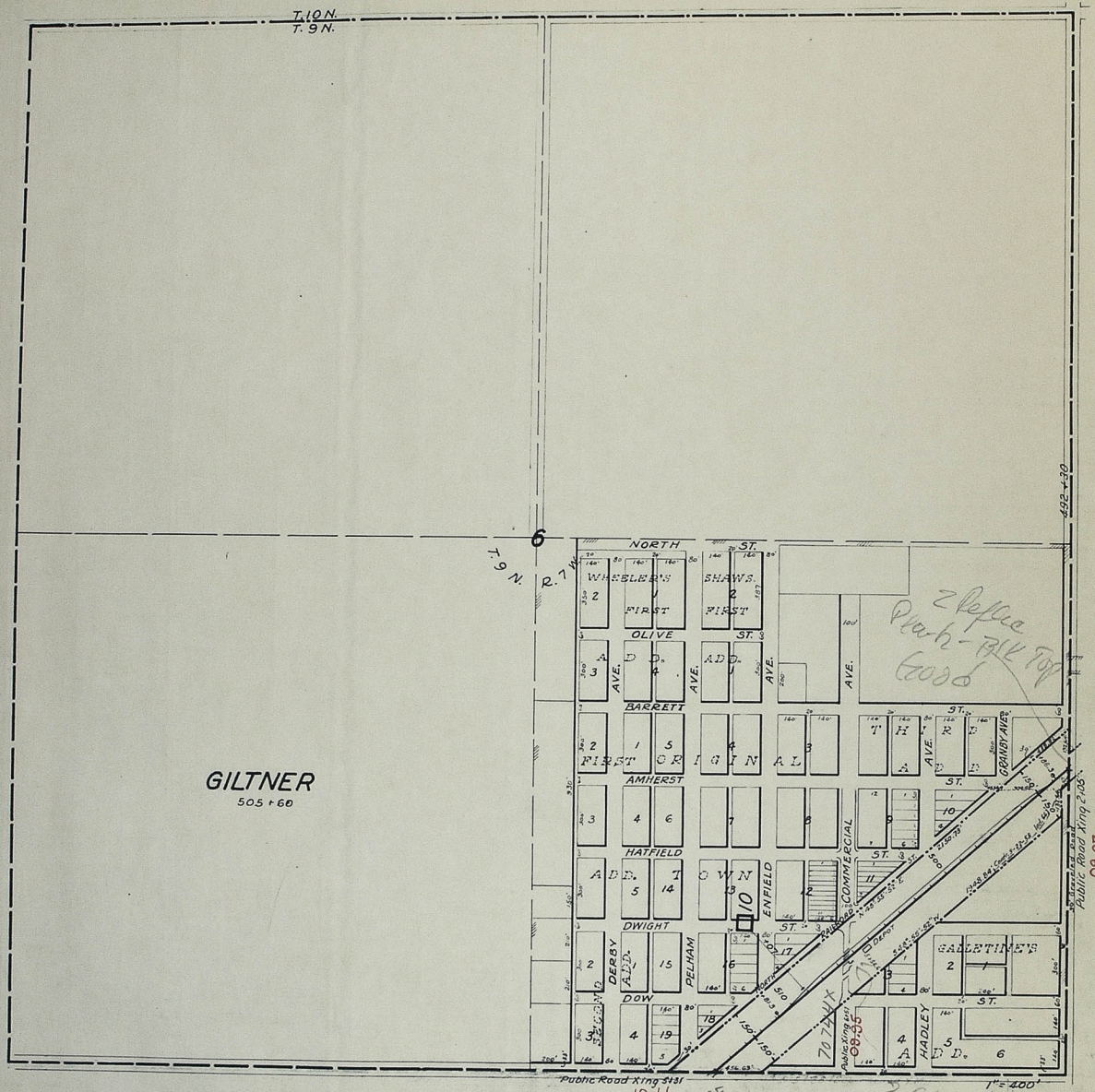

GILTNER
49622

(See 49621)

2 Office Park good

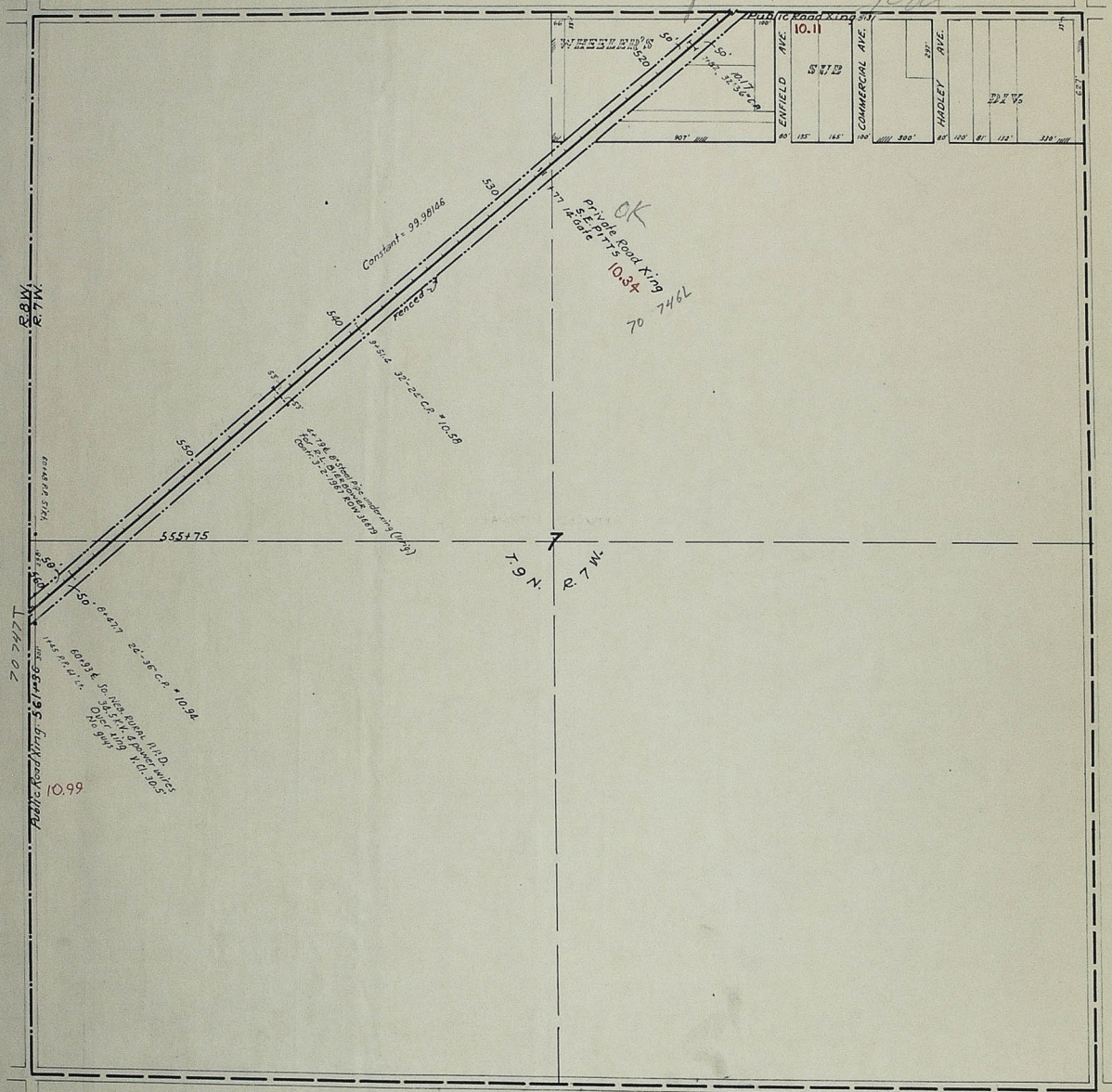

49621

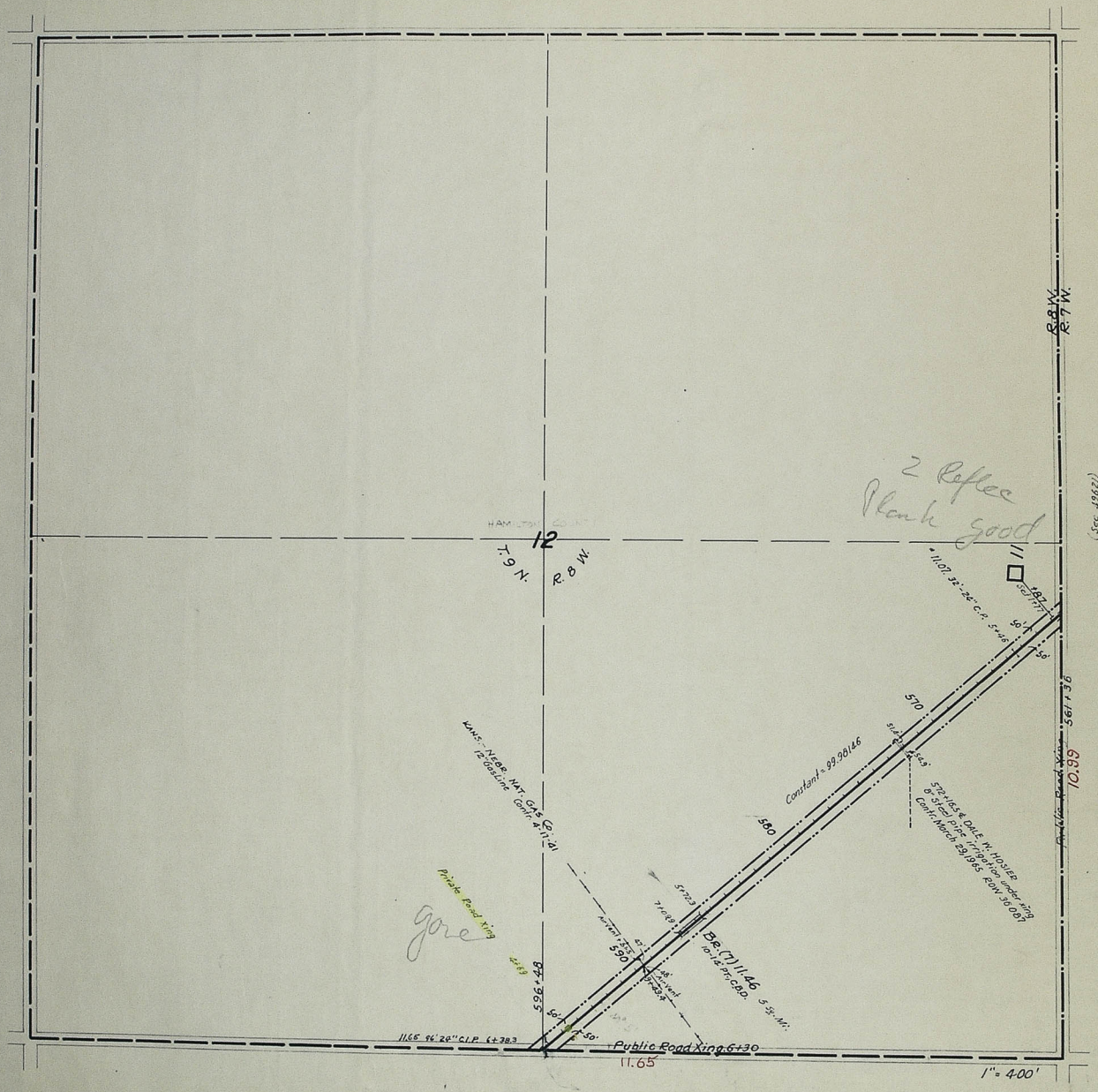

HAMILTON COUNTY
12
T. 9 N.
R. 8 W.
R. 8 W.
R. 7 W.
11
2 Reflec
Plank good
(See 49621)
11.07 32'-24" C.P. 5+46
187
Sed 1+77
50'
50'
570
561+36
10.99
Public Road Xing
Constant = 99.98146
5+46
5+69
572+16.5 & DALE W. HOSIER
8" Steel Pipe irrigation under xing
Contr. March 29, 1965 ROW 36087
580
KANS.-NEBR. NAT. GAS CO.
12" Gasline Contr. 4-17-41
Private Road Xing
Gone
5+72.3
7+09.9
Br. (7) 11.46
10-14" Pr., C.B.D.
5 Sq. Mi.
Air Vent
590
596+48
50'
50'
11.65 96'-24" C.I.P. 6+38.3
Public Road Xing 6+30
11.65
1" = 400'
(See 49619)

49620

(See 49620)

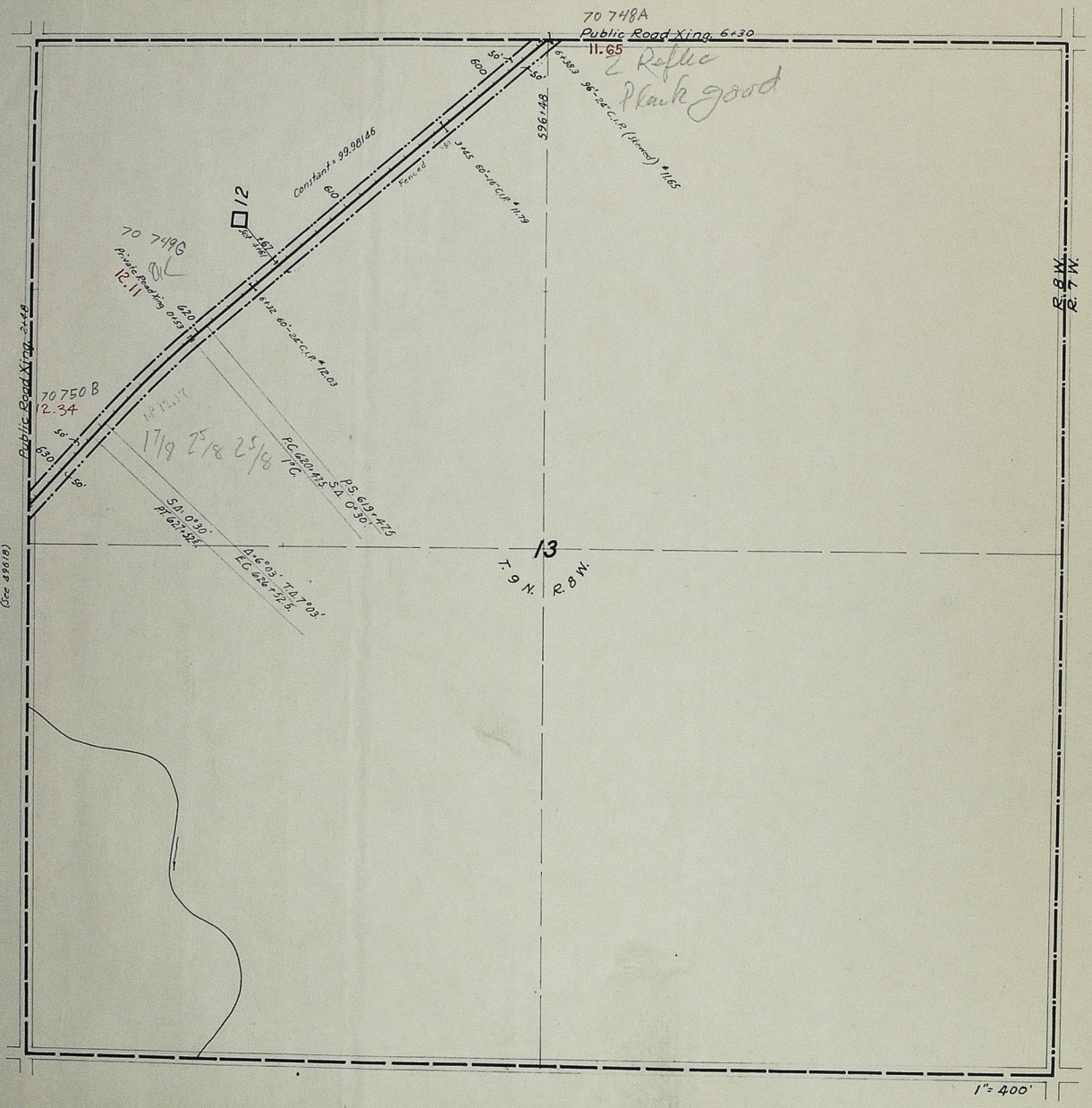

49619

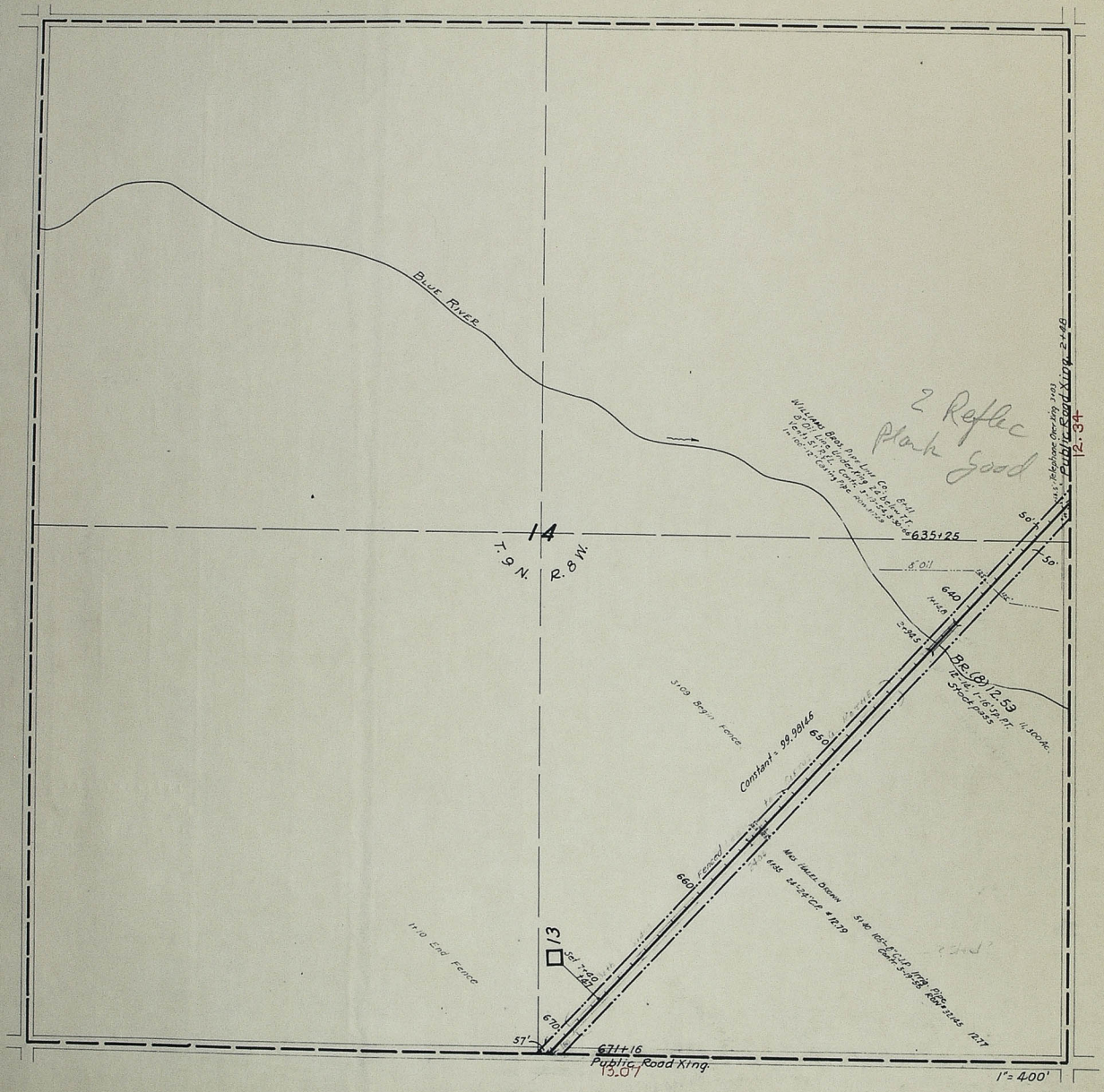

Blue River
14
T. 9 N.
R. 8 W.
13
Public Road Xing.
13.07
1" = 400'
(See 49617)
(See 49619)
2 Reflec
Plank Good
Public Road Xing. 2+48
12.34
635+25
640
650
660
670
671+16
57'
50'
50'
Constant = 99.98146
Stockpass
Begin Fence
End Fence

49618

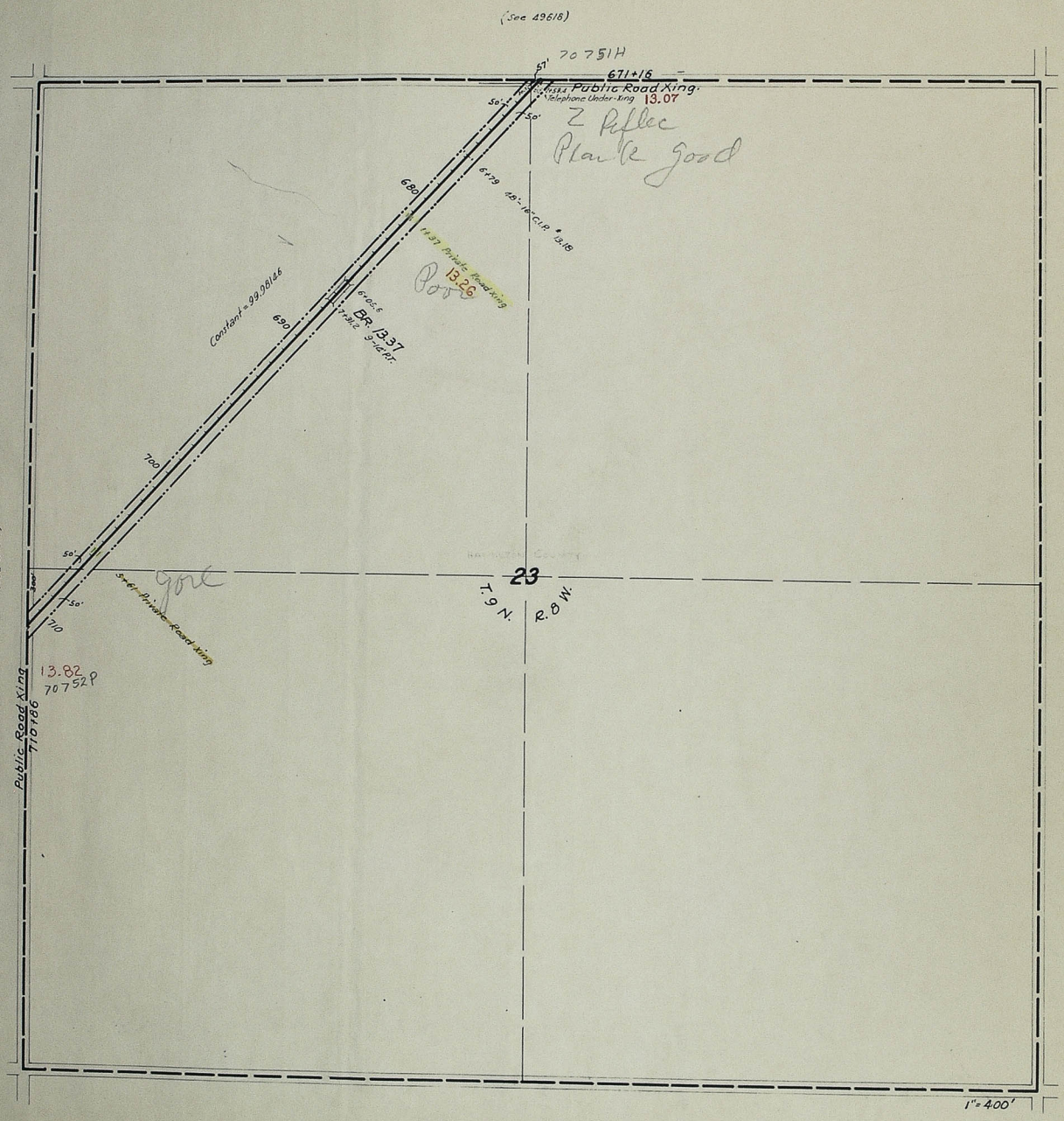
(See 49618)
70751H
671+16
Public Road Xing
Telephone Under-Xing 13.07
Z Reflec
Plank Good
680
6+79 48'-16" C.I.P. 13.18
1+37 Private Road Xing
13.26
Poor
Constant = 99.98146
690
6+05.6
BR. 13.37
9-16' P.T.
700
(See 49616)
Gore
5+61 Private Road Xing
23
T.9 N.
R.8 W.
710
13.82
70752P
Public Road Xing
710+86
1" = 400'

49617

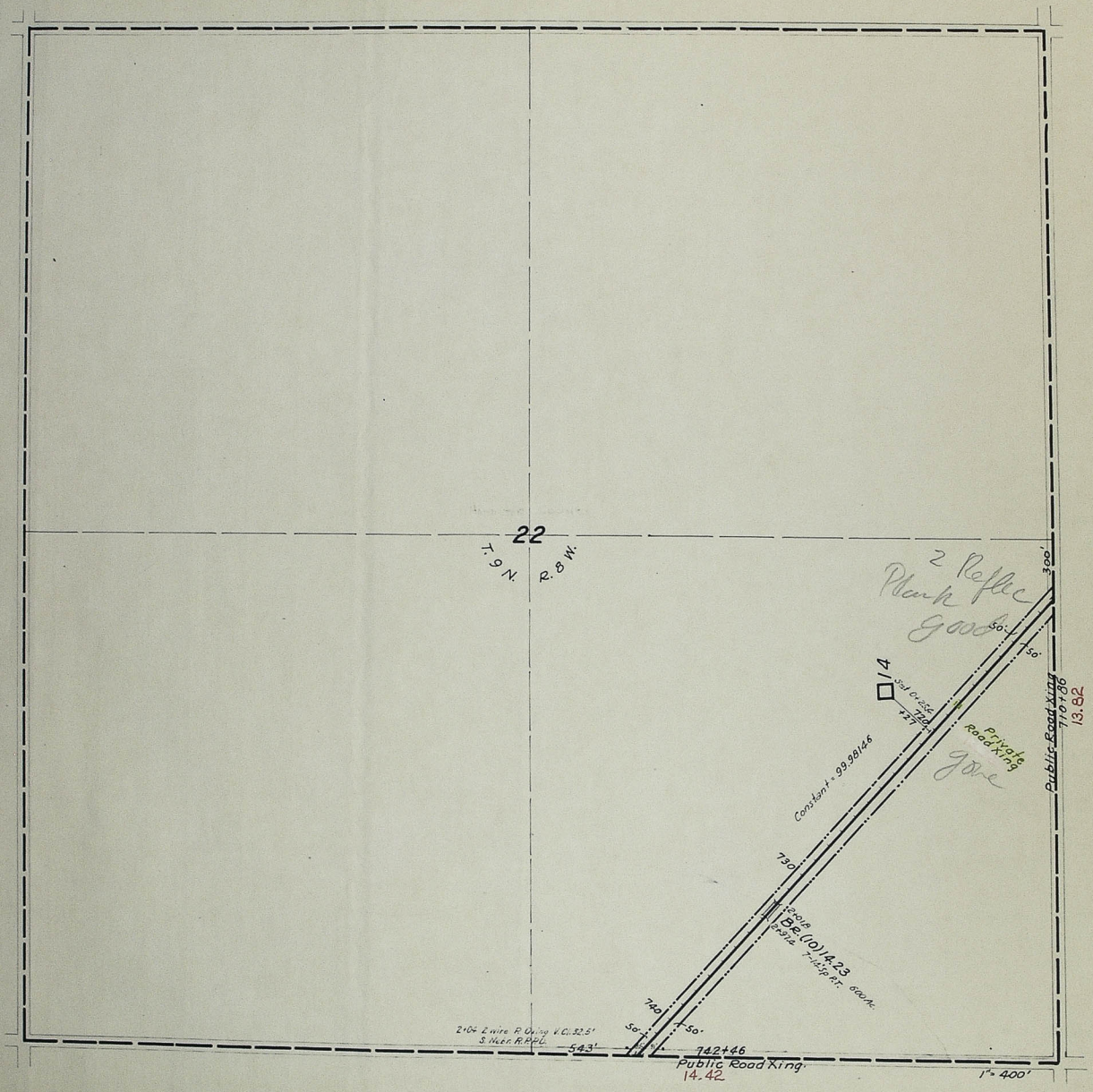

(See 49615)

49616

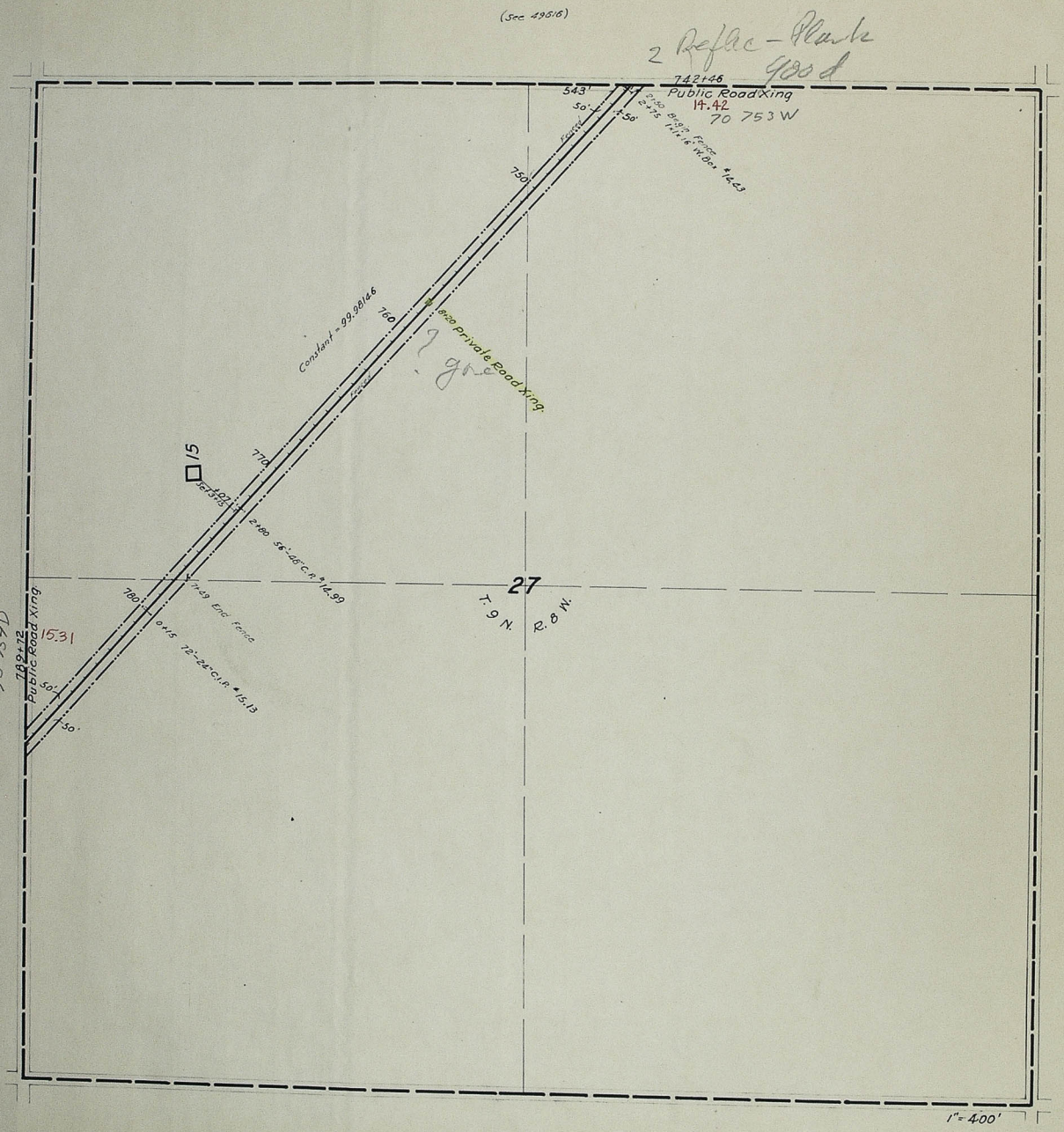
(See 49616)
2 Reflec - Plank
good
742+46
Public Road Xing
14.42
70 753 W
543'
50'
50'
2+50 8-9½ Fence
2+75 1+1x16' W. Box #14.43
Fence
750
Constant = 99.98146
760
8+20 Private Road Xing
? gone
Fence
15
770
2+80 56'-48" C.P. #14.99
780
7+49 End Fence
0+15 72'-24" C.I.P. #15.13
27
T. 9 N.
R. 8 W.
(See 49614)
70 754 D
789+72
Public Road Xing
15.31
50'
50'
1" = 400'

49615

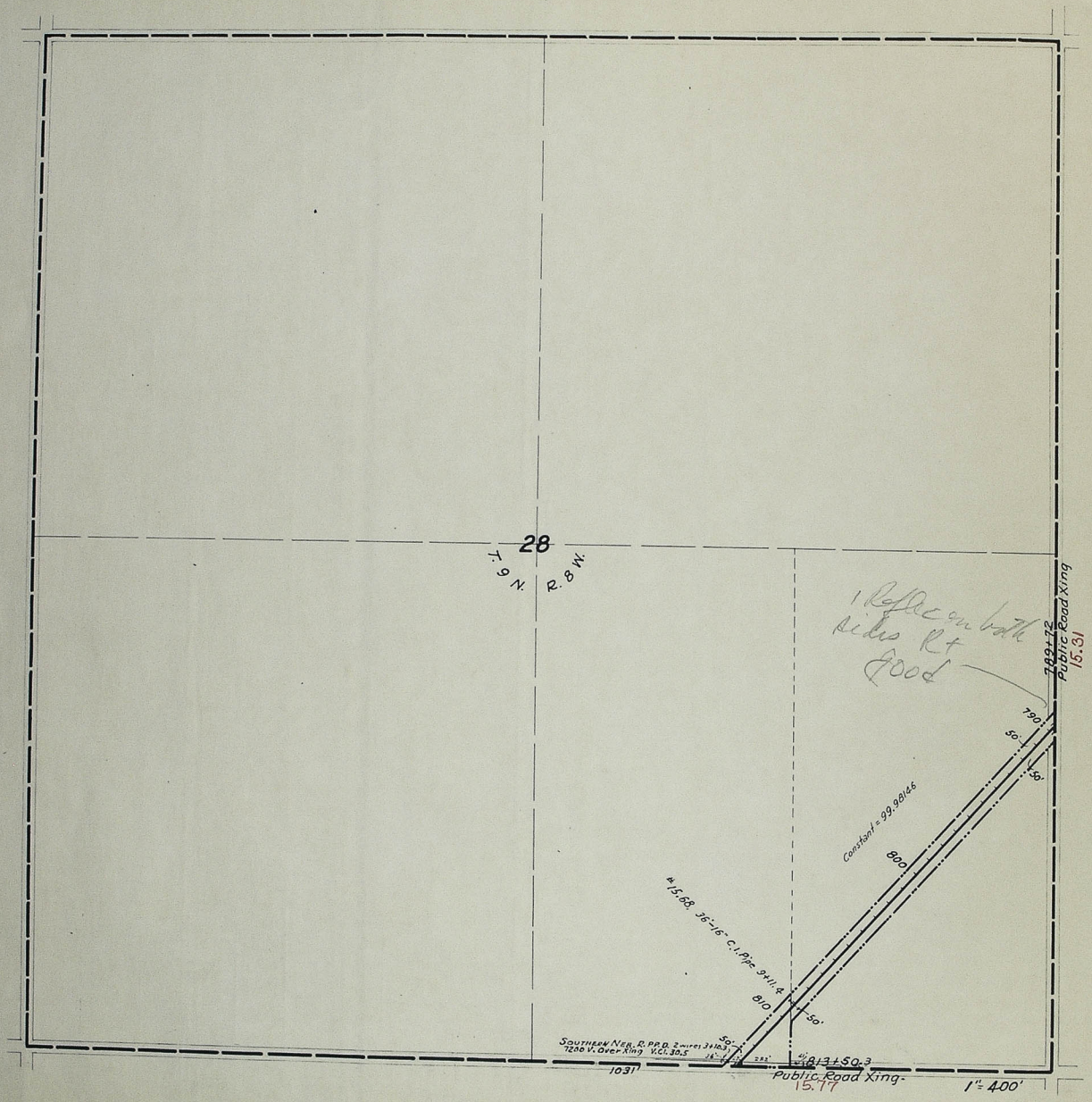

(See 49613)

49614

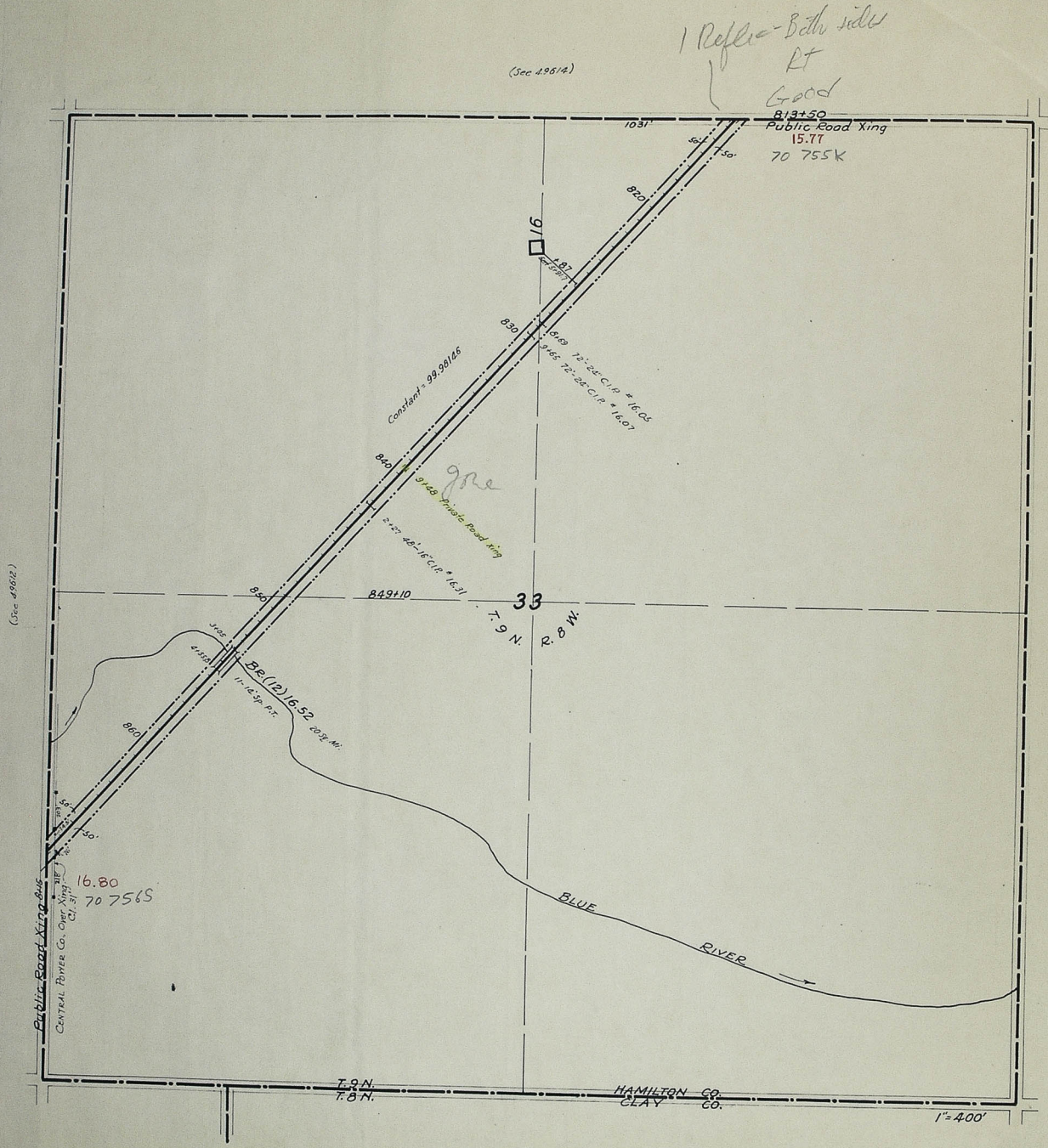

1 Reflec - Both sides
Rt
Good
(Sec 49614)
813+50
Public Road Xing
15.77
70 755K
1031'
50'
50'
820
16
830
8+69 72'-24" C.I.P. # 16.05
9+65 72'-24" C.I.P. # 16.07
Constant = 99.98146
840
9+48 Private Road Xing
gone
2+27 48'-16" C.I.P. # 16.31
850
849+10
33
T. 9 N.
R. 8 W.
(Sec 49612)
3+05
4+55
BR.(12) 16.52
11-14' Sp. P.T.
20 Sq. Mi.
860
50'
50'
16.80
70 756S
Public Road Xing
CENTRAL POWER CO. Over Xing
Cl. 31'
BLUE
RIVER
T. 9 N.
T. 8 N.
HAMILTON CO.
CLAY CO.
1" = 400'

49613

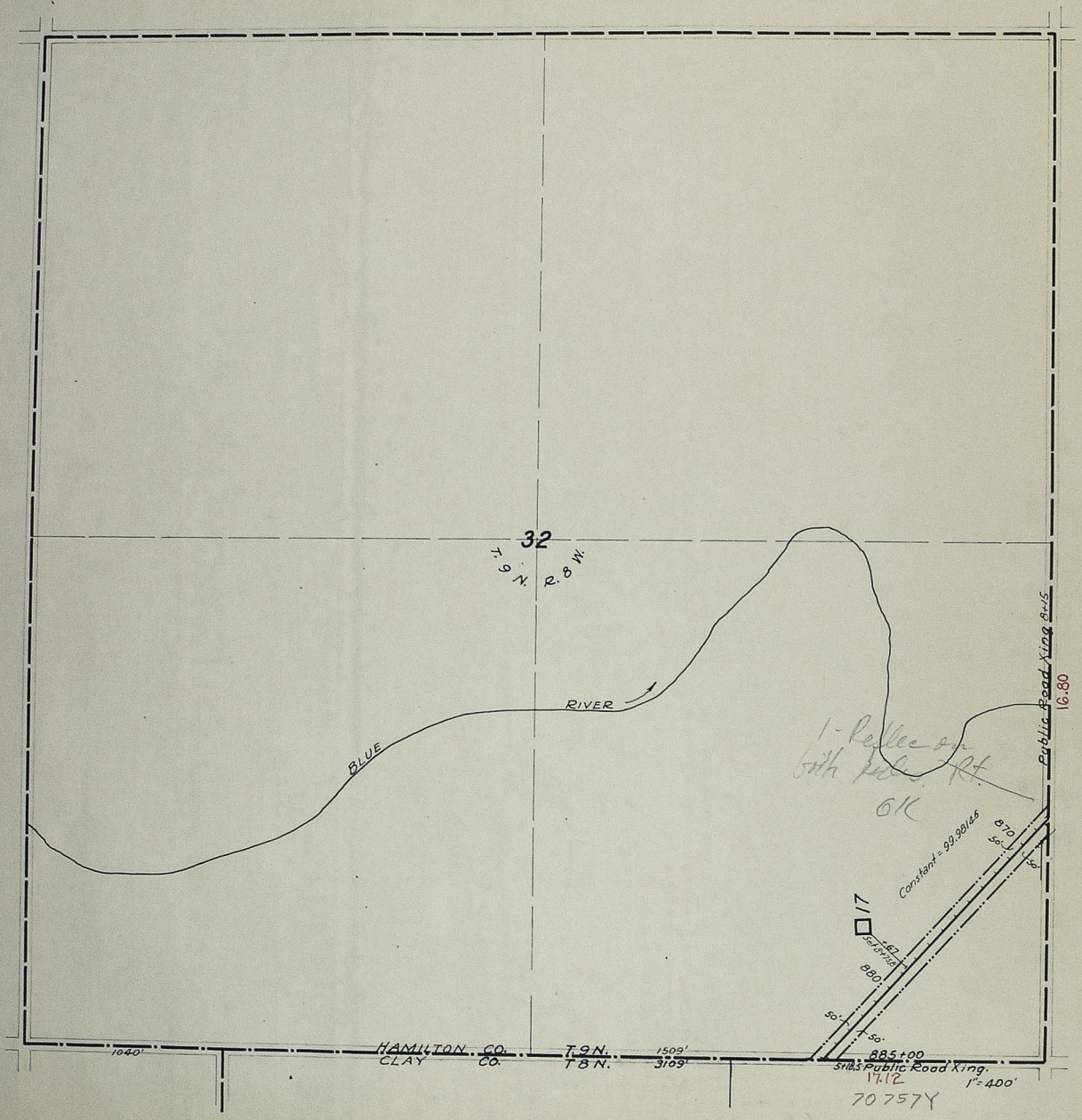
32
T. 9 N. R. 8 W.
BLUE
RIVER
Public Road Xing 8+15
16.80
(See 49613)
1-Reflec on both sides Rt.
OK
Constant = 99.98146
870
50'
50'
17
Sef 6+75.8
880
50'
50'
1040'
HAMILTON CO.
CLAY CO.
T. 9 N.
T. 8 N.
1509'
3109'
885+00
5+16.5 Public Road Xing.
17.12
1" = 400'
70757Y
(See 49611)

49612

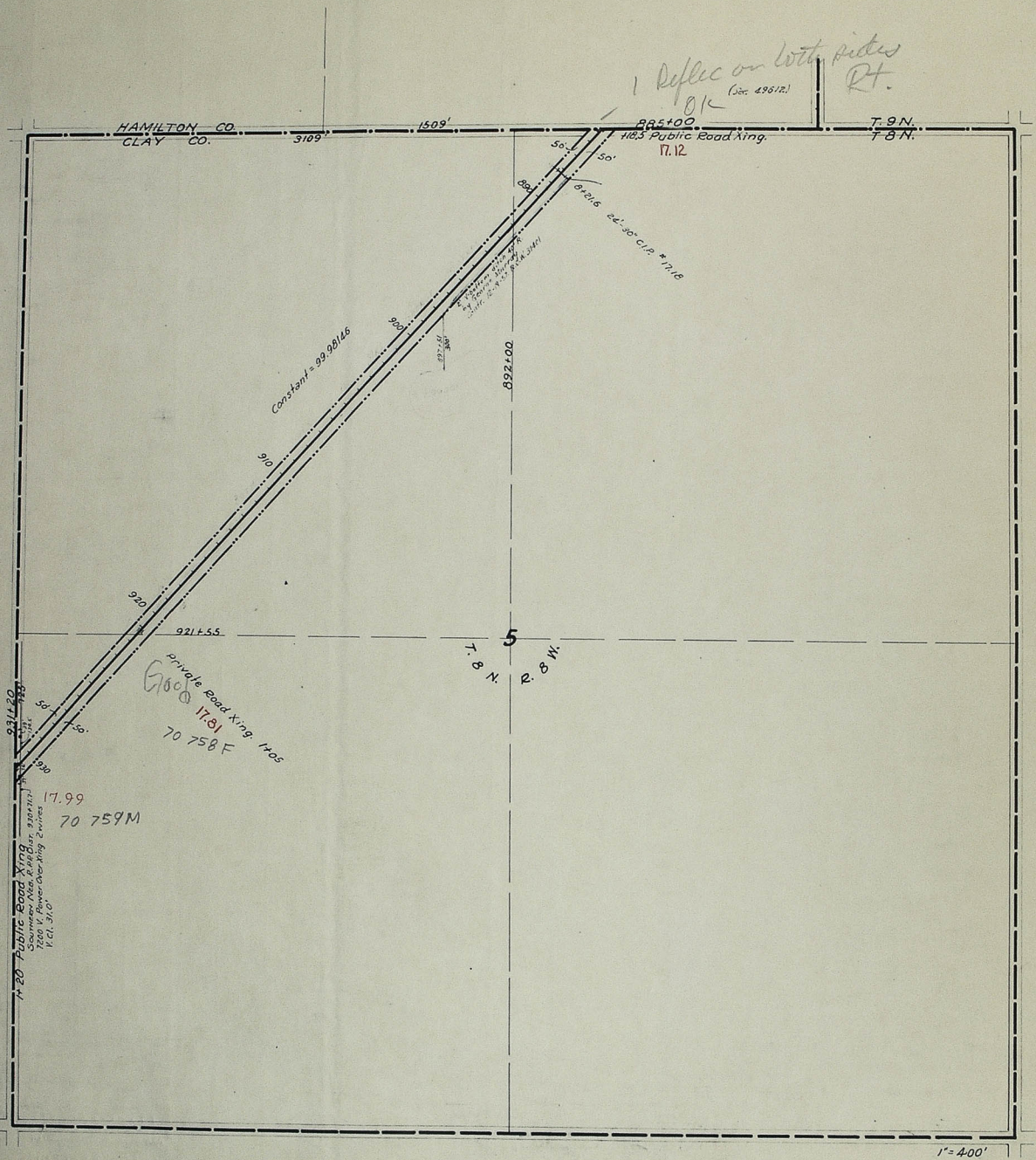

1 Deflec on both sides
OK
(See 49612)
Rt.
HAMILTON CO.
CLAY CO.
3109'
1509'
885+00
+18.5 Public Road Xing.
17.12
T. 9 N.
T. 8 N.
50'
50'
890
8+21.6 24'-30" C.I.P. # 17.18
Constant = 99.98146
900
892+00
910
920
921+55
5
T. 8 N.
R. 8 W.
(See 49610)
931+20
Private Road Xing. 1+05
Good
17.81
70 758 F
50'
50'
930
17.99
70 759M
1+20 Public Road Xing
Southern Nea. R.R.P.Dist. 930+71.7
7200 V. Power Over Xing 2 wires
V.Cl. 31.0'
1" = 400'

49611

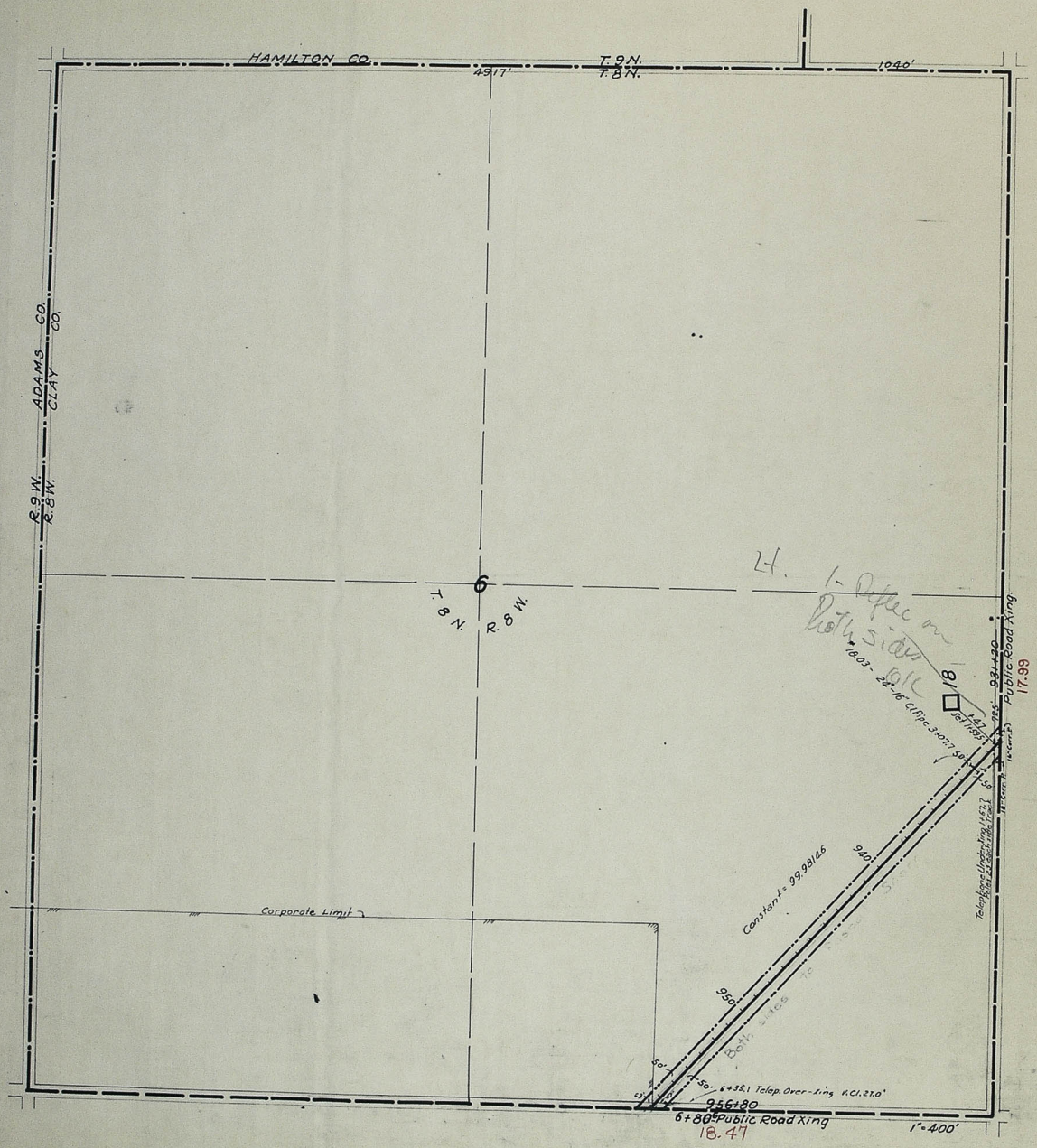
HAMILTON CO.
T.9N.
T.8N.
4917'
1040'
ADAMS CO.
CLAY CO.
R.9W.
R.8W.
6
T.8N.
R.8W.
Corporate Limit
Constant = 99.98146
940'
950'
Both sides to Fiscal Grade
6+35.1 Telep. Over-Xing V.Cl. 27.0'
956+80
6+80 Public Road Xing
18.47
70 760G
1" = 400'
(See 49609)
(See 49611)
Public Road Xing
17.99
931+20
18
18.03 - 24"-16" Cl. Pipe 3+07.7
Telephone Under Xing
Poles 2.5 each side Track
Both sides
Lt. 1 - Deflec on both sides
OK

49610

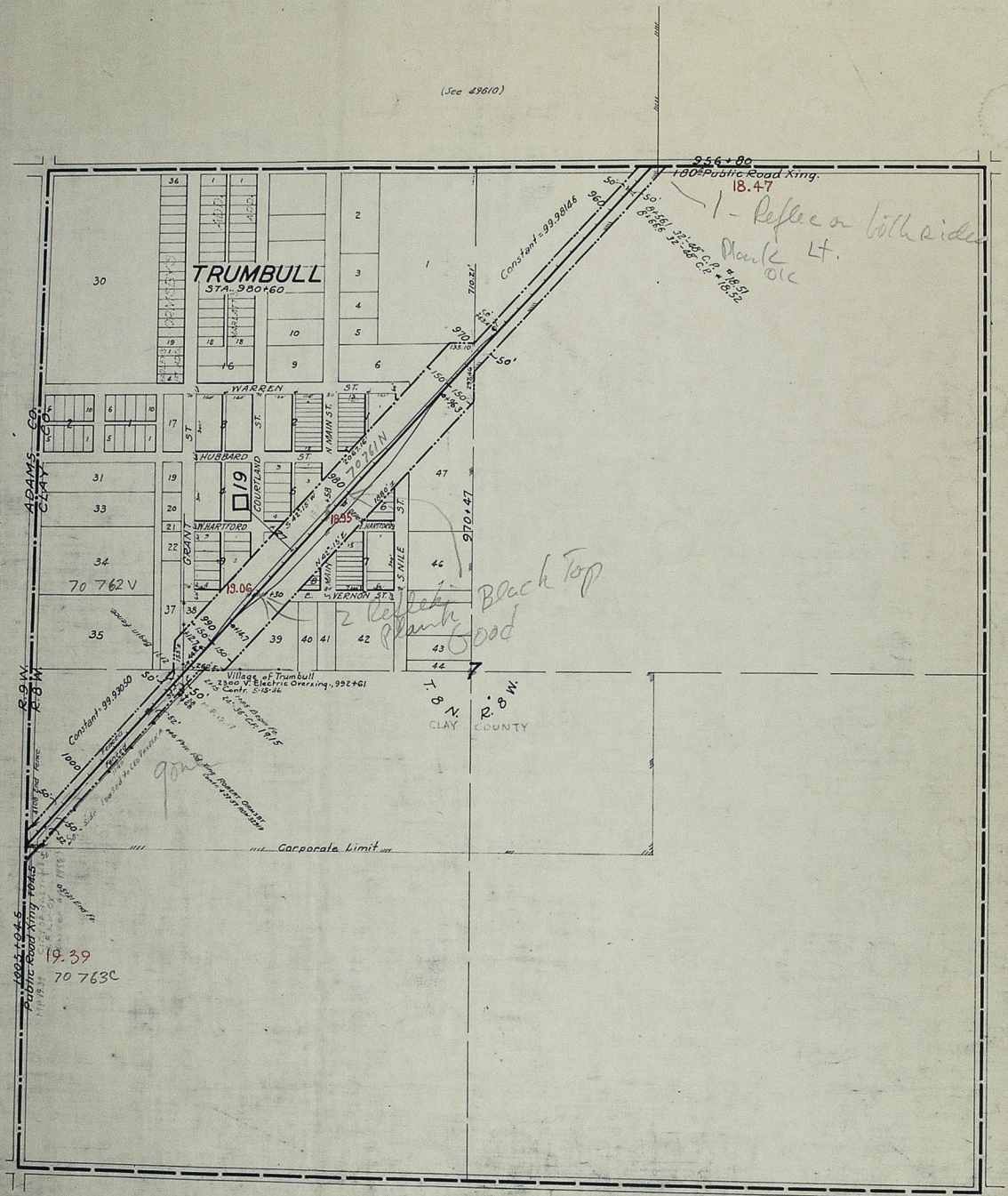
(See 49610)
TRUMBULL
STA. 980+60
WARREN ST.
HUBBARD ST.
HARTFORD
VERNON ST.
N. MAIN ST.
S. MAIN ST.
COURTLAND
GRANT
S. MILE
ADAMS CO.
CLAY
R. 9 W.
R. 8 W.
T. 8 N.
CLAY COUNTY
Village of Trumbull
Corporate Limit
Constant = 99.90146
Constant = 99.93050
956+80
Public Road Xing.
18.47
19.06
19.39
70 762 V
70 763 C
970+47
1 - Reflector both sides
Plank Lt.
Black Top
Good
1" = 400'
TRUMBULL
49609

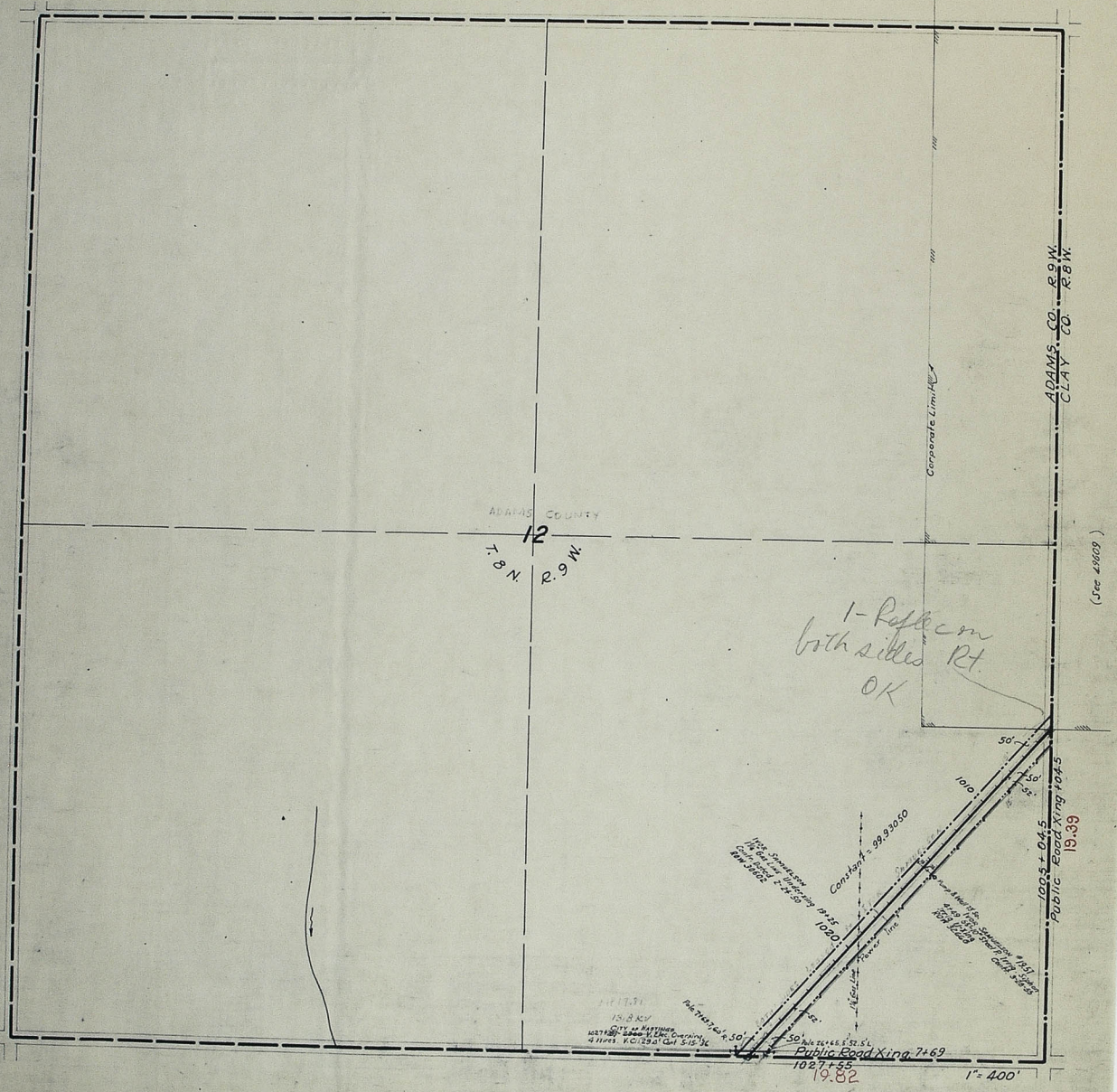
ADAMS COUNTY
12
T. 8 N. R. 9 W.
Corporate Limit
ADAMS CO. R. 9 W.
CLAY CO. R. 8 W.
(See 49609)
1-Reflec on both sides Rt. OK
50'
50'
52'
1010
1005 + 04.5
Public Road Xing 1+04.5
19.39
Constant = 99.93050
1020
Power line
Public Road Xing 7+69
1027+55
19.82
1" = 400'
(See 49607)

49608

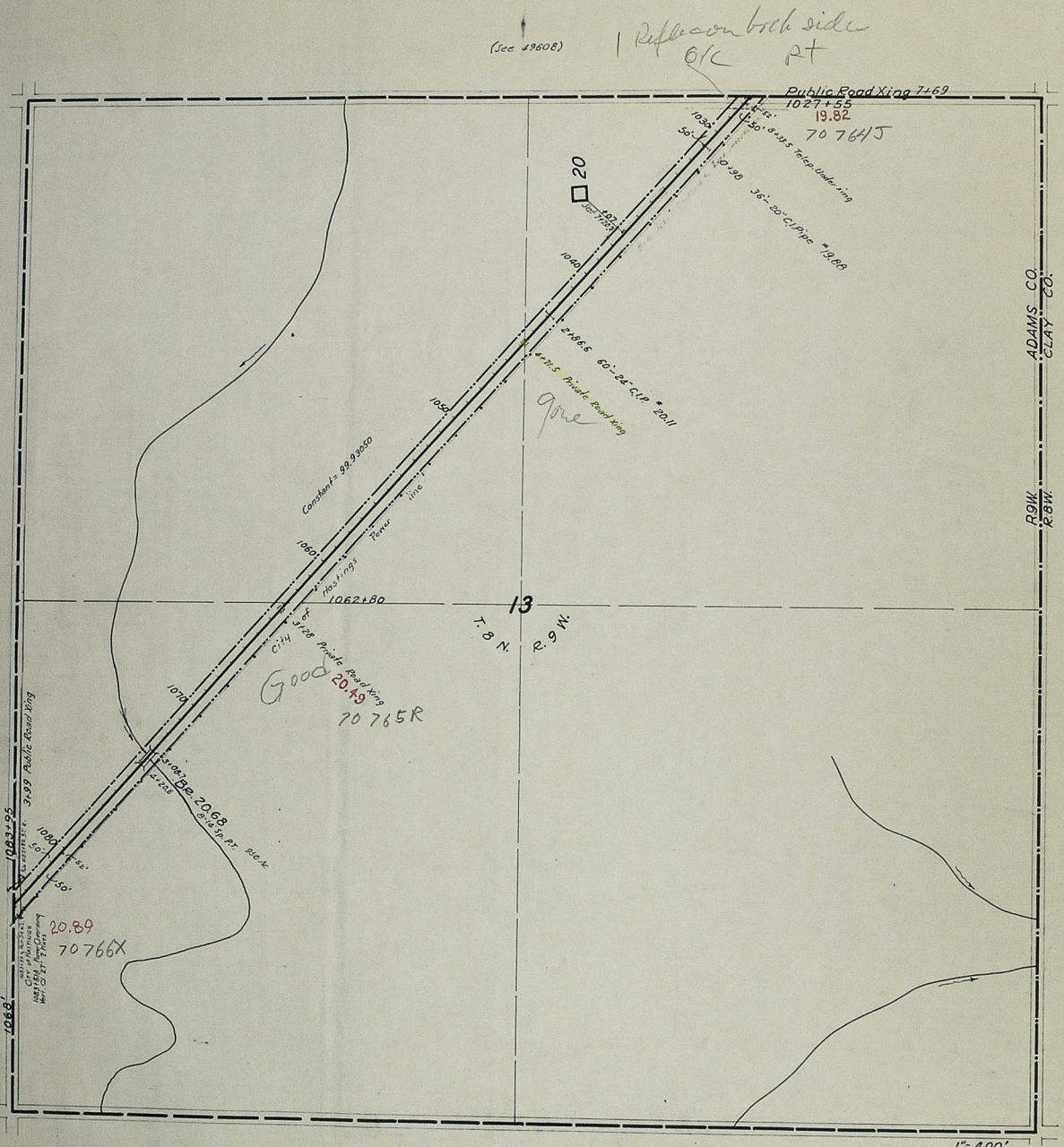
(See 49608)
Reflec on both side
O/C pt
Public Road Xing 7+69
1027+55
19.82
70 764J
20
1030
50'
52'
50'
8+33.5 Telep. Underxing
0+98
36'-20" C.I. Pipe #19.88
1040
2+86.6
60'-24" C.I.P. #20.11
4+71.5 Private Road Xing
Gone
1050
Constant = 99.93050
1060
Hastings Power line
1062+80
13
T. 8 N.
R. 9 W.
ADAMS CO.
CLAY CO.
R.9W.
R.8W.
(See 49606)
City of Hastings
3+28 Private Road Xing
Good
20.49
70 765R
1070
3+08.7
Br. 20.68
8-14" Sp. Pt. 950 Ac.
4+20.6
1083+95
3+99 Public Road Xing
1080
50'
52'
50'
20.89
70 766X
1068'
1"= 400'

49607

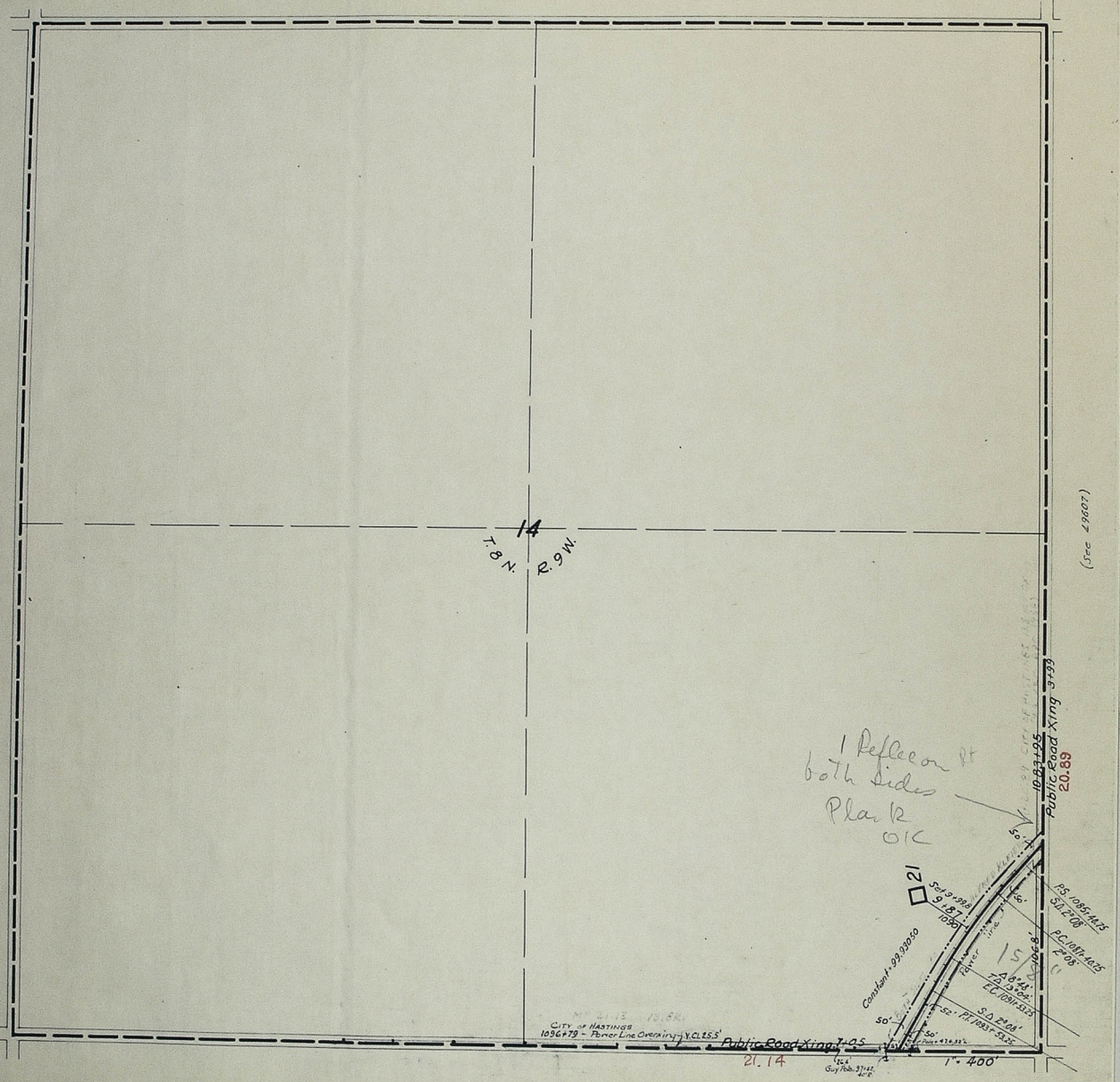
14
T.8 N. R.9 W.
(Sec 49607)
1 Reflector Rt
both sides
Plank
OK
10+83+95
Public Road Xing 9+99
20.89
21
Set 9+99.8
9+87
1090
Constant = 99.99050
Power line
P.S. 1085+44.75
S.Δ 2°08'
P.C. 1087+40.75
2°08'
1068'
Δ 8°48'
T.Δ 13°04'
E.C. 1091+53.25
S.Δ 2°08'
P.T. 1093+53.25
50'
52'
CITY OF HASTINGS
1096+79 - Power Line Overxing - V.CL 25.5'
Public Road Xing 7+05
21.14
1" = 400'
(Sec 49605)

49606

(See 49606)

1 Reflec on both sides
Rt.

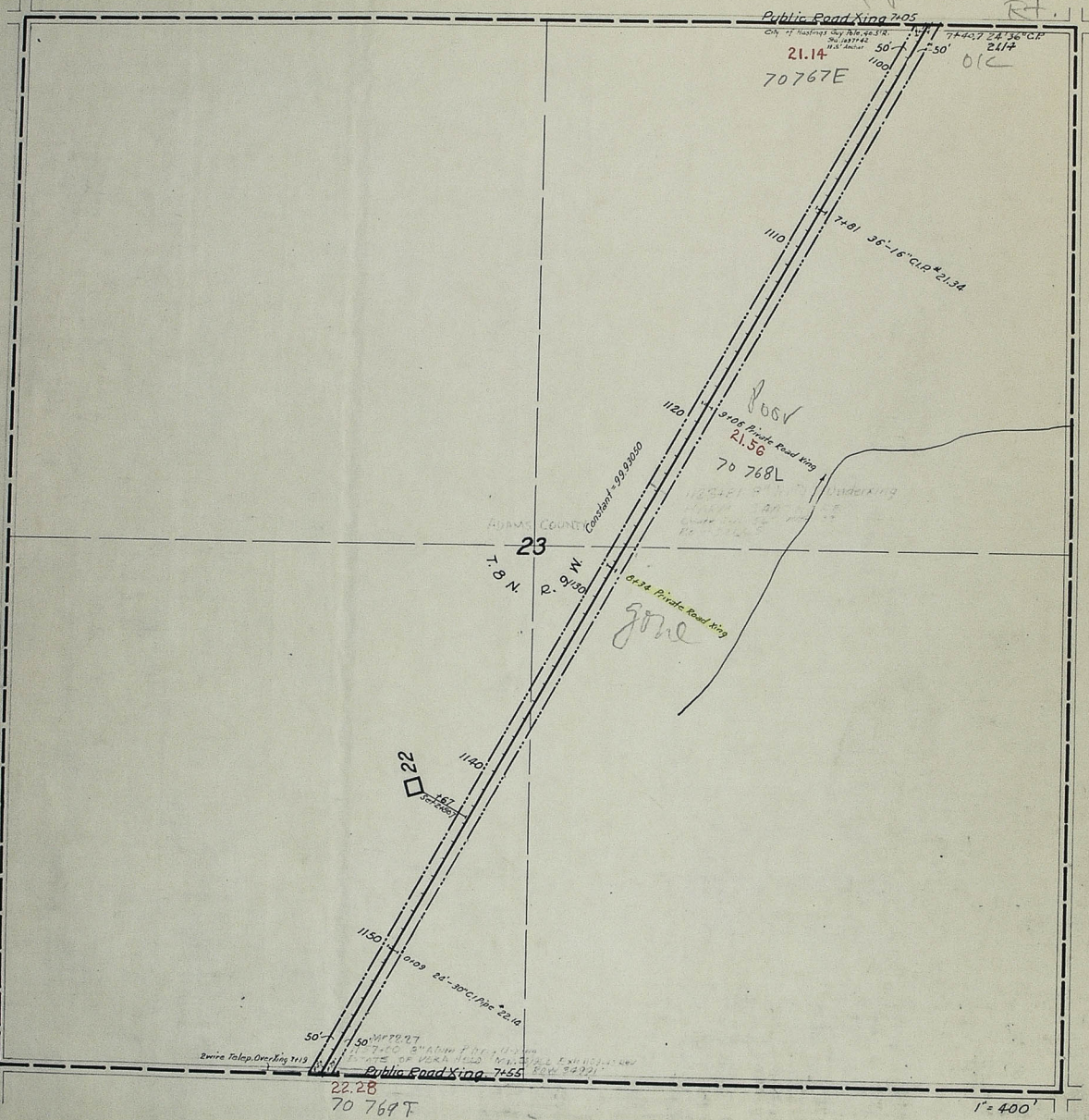

(See 49604)

49605

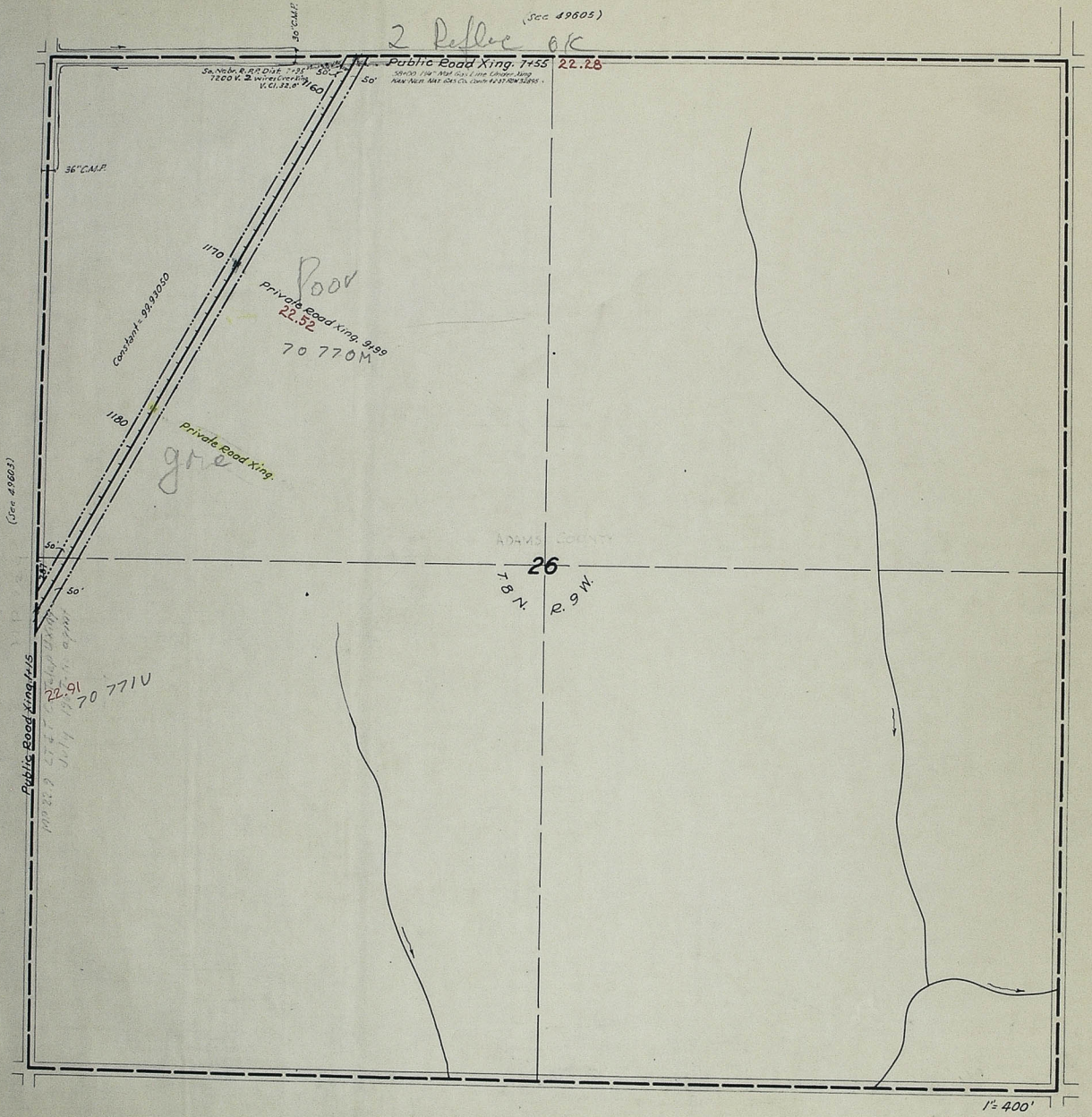
(See 49605)
2 Reflec OK
Public Road Xing. 7+55
22.28
30" C.M.P.
36" C.M.P.
1160
1170
1180
Constant = 99.93050
Poor
Private Road Xing. 9+99
22.52
70 770M
Private Road Xing.
gone
(See 49603)
50'
26
T 8 N.
R. 9 W.
22.91
70 771U
Public Road Xing. 1+15
1" = 400'

49604

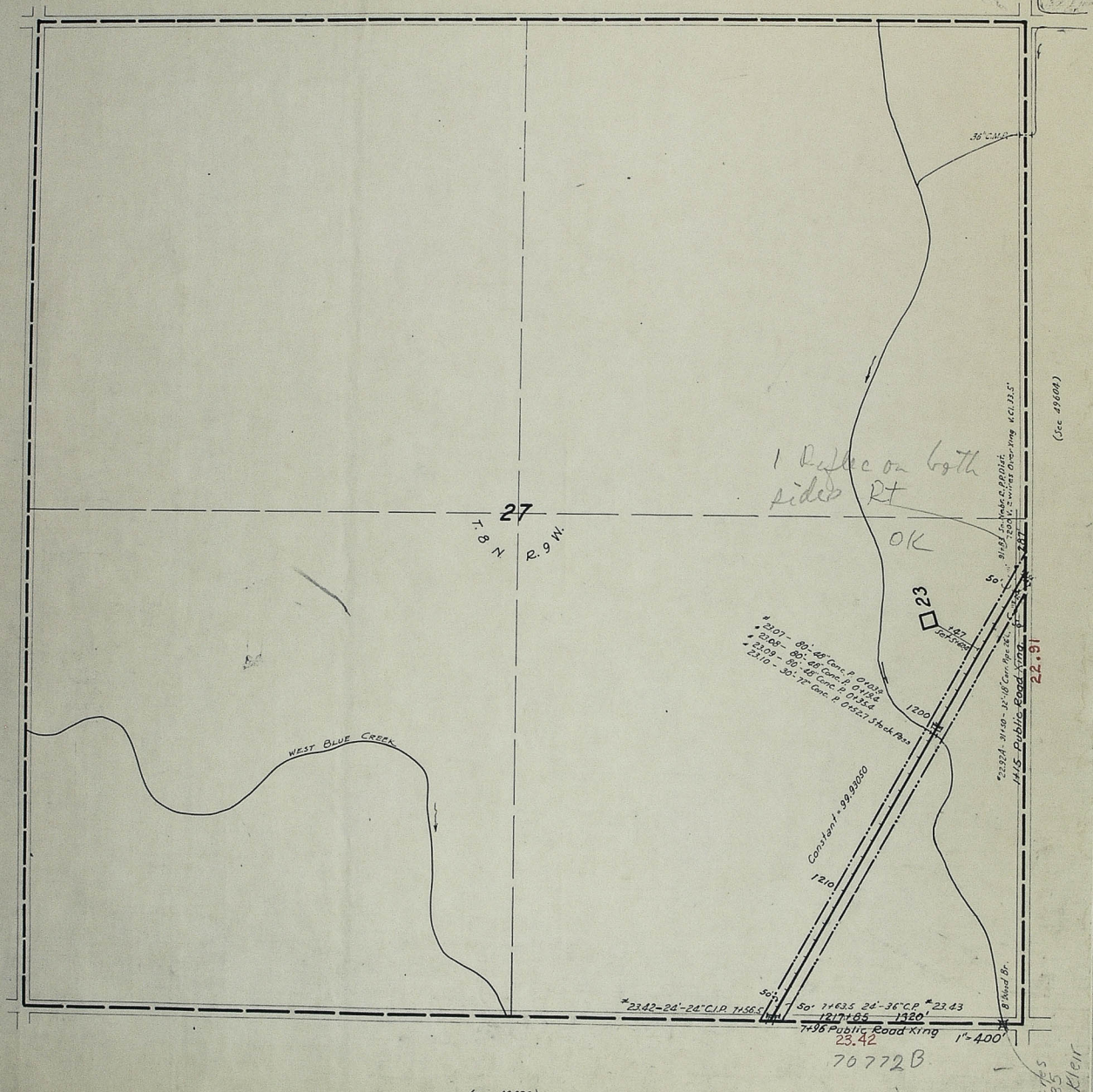

27
T. 8 N.
R. 9 W.
WEST BLUE CREEK
23
1 Reflec on both sides Rt
OK
1200
1210
Constant = 99.93050
#23.42-24'-24" C.I.P. 7+56.5
50' 7+63.5 24'-36" C.P. #23.43
1217+85 1320'
7+96 Public Road King
23.42
1"=400'
70772B
1+15 Public Road King
22.91
(Sec 49604)
(Sec 49602)
80 Acres
Sec. 35
Otto Kleir
49603

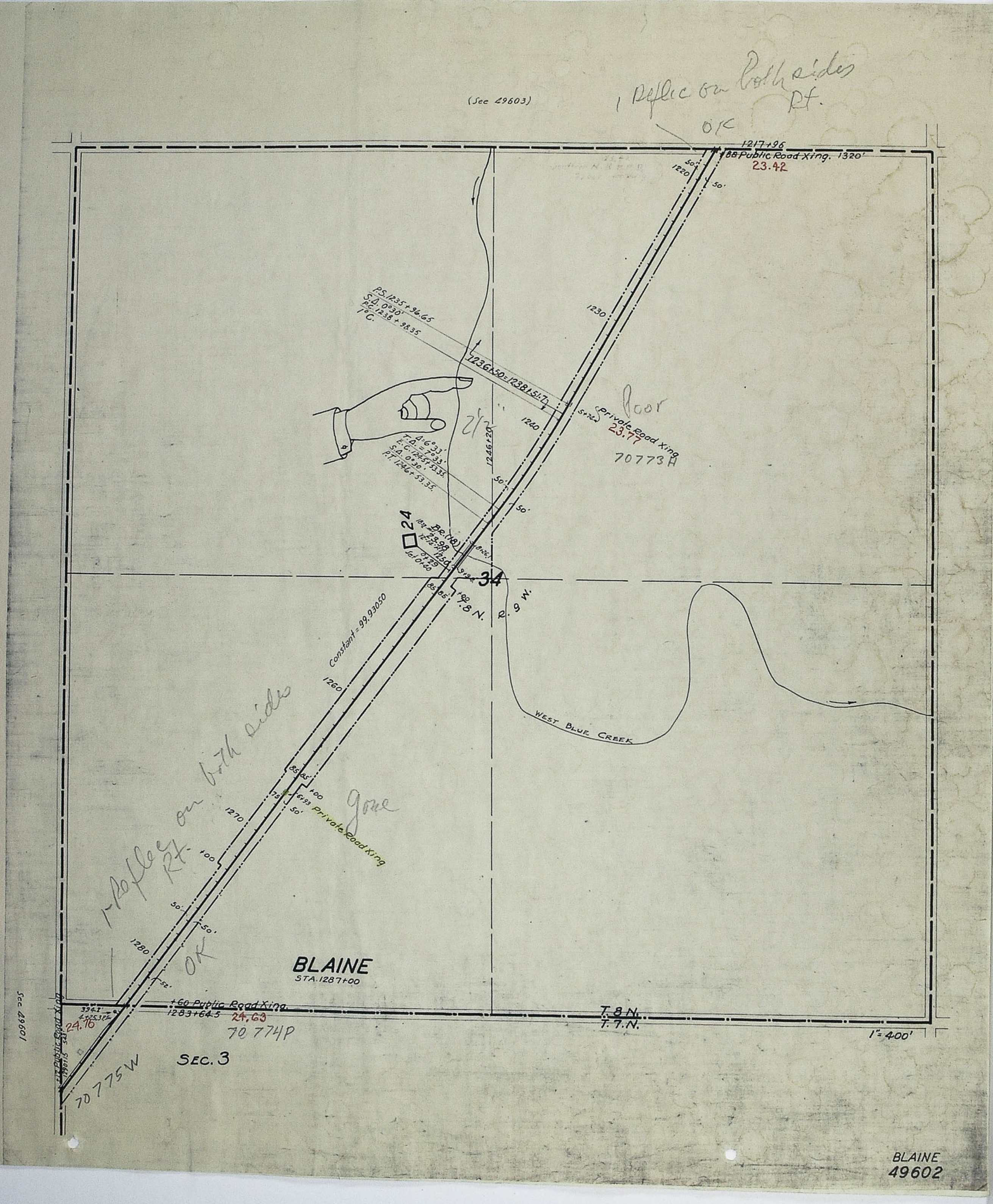

(See 49603)
1 Reflec on both sides Rt.
OK
1217+96
88 Public Road Xing. 1320'
23.42
P.S. 1235+96.65
S.Δ. 0°30'
P.C. 1238+98.35
1°C.
1236+50=1238+51.7
Private Road Xing
Poor
23.77
70773H
Δ=6°33'
1246+20
Constant=99.93050
34
T.8N. R.9W.
WEST BLUE CREEK
1 Reflec on both sides Rt.
Gone
Private Road Xing
OK
BLAINE
STA. 1287+00
+60 Public Road Xing
1283+64.5
24.63
70774P
24.16
T.8N.
T.7N.
1"=400'
SEC. 3
70775W
Sec 49601
BLAINE
49602

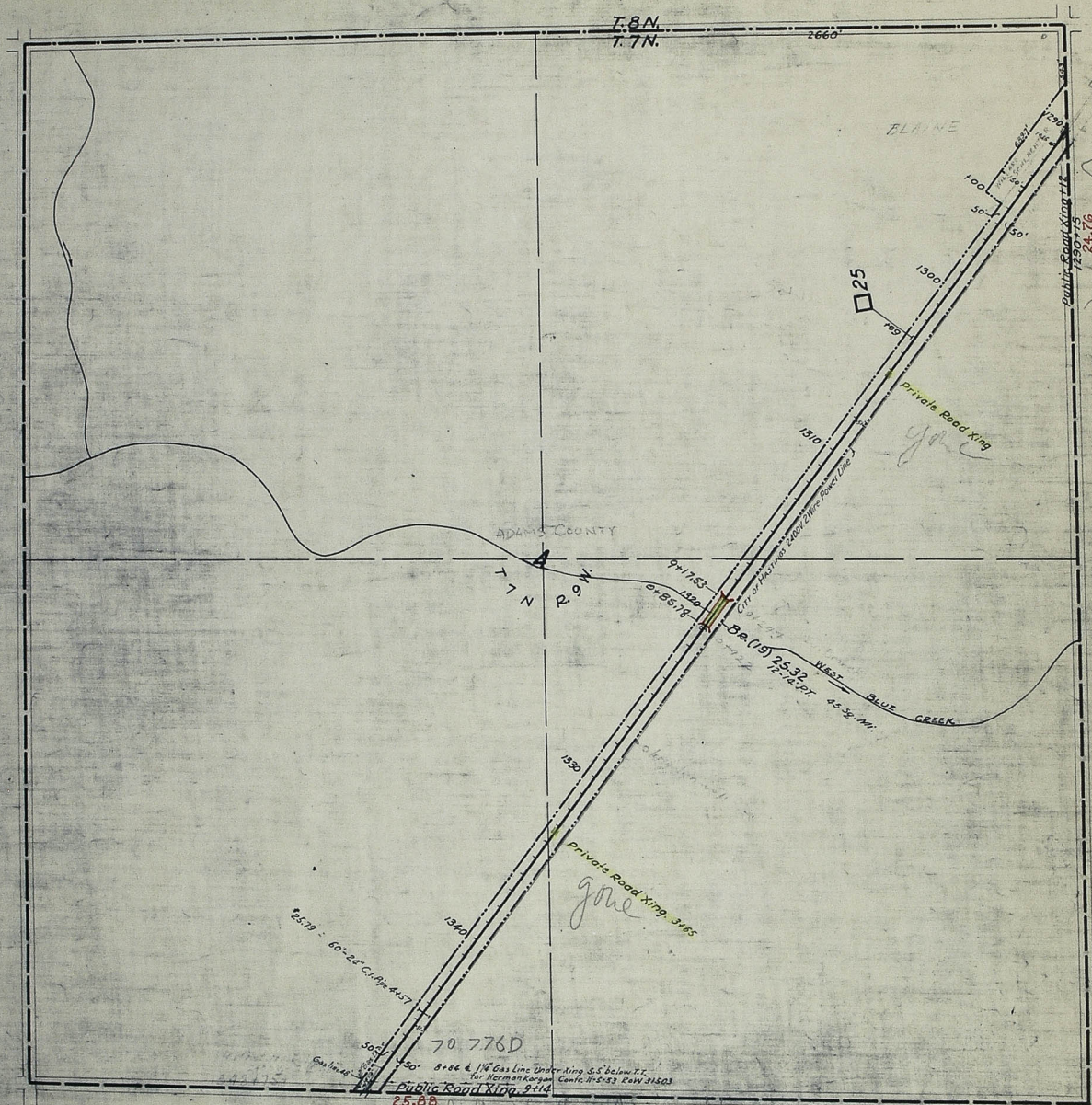

Sec 49602

2 Reflec Plank good

Public Road Xing 1290+15 24.76

Private Road Xing

gone

Private Road Xing 3+65

gone

1 - Reflec with pides plank good

Sec 44144

Priv gone

BLAINE
49601