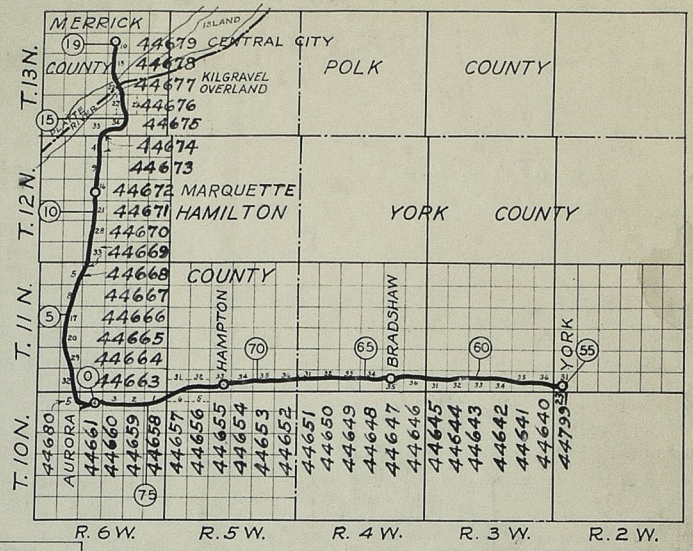

YORK TO CENTRAL CITY

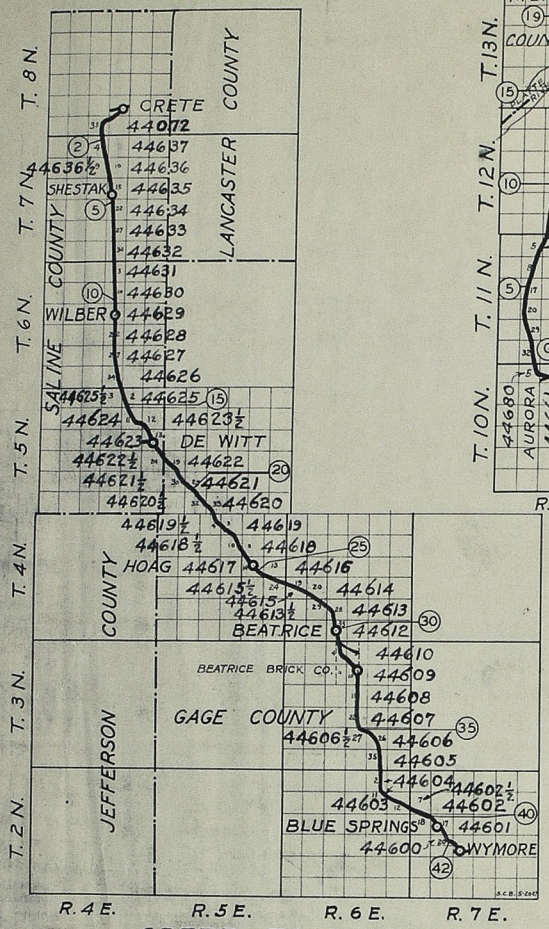

CRETE TO WYMORE

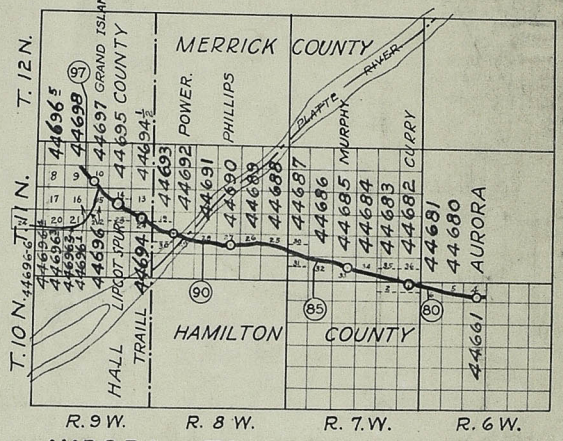

AURORA TO GRAND ISLAND.

INDEX

7600
20
52000

44699 99

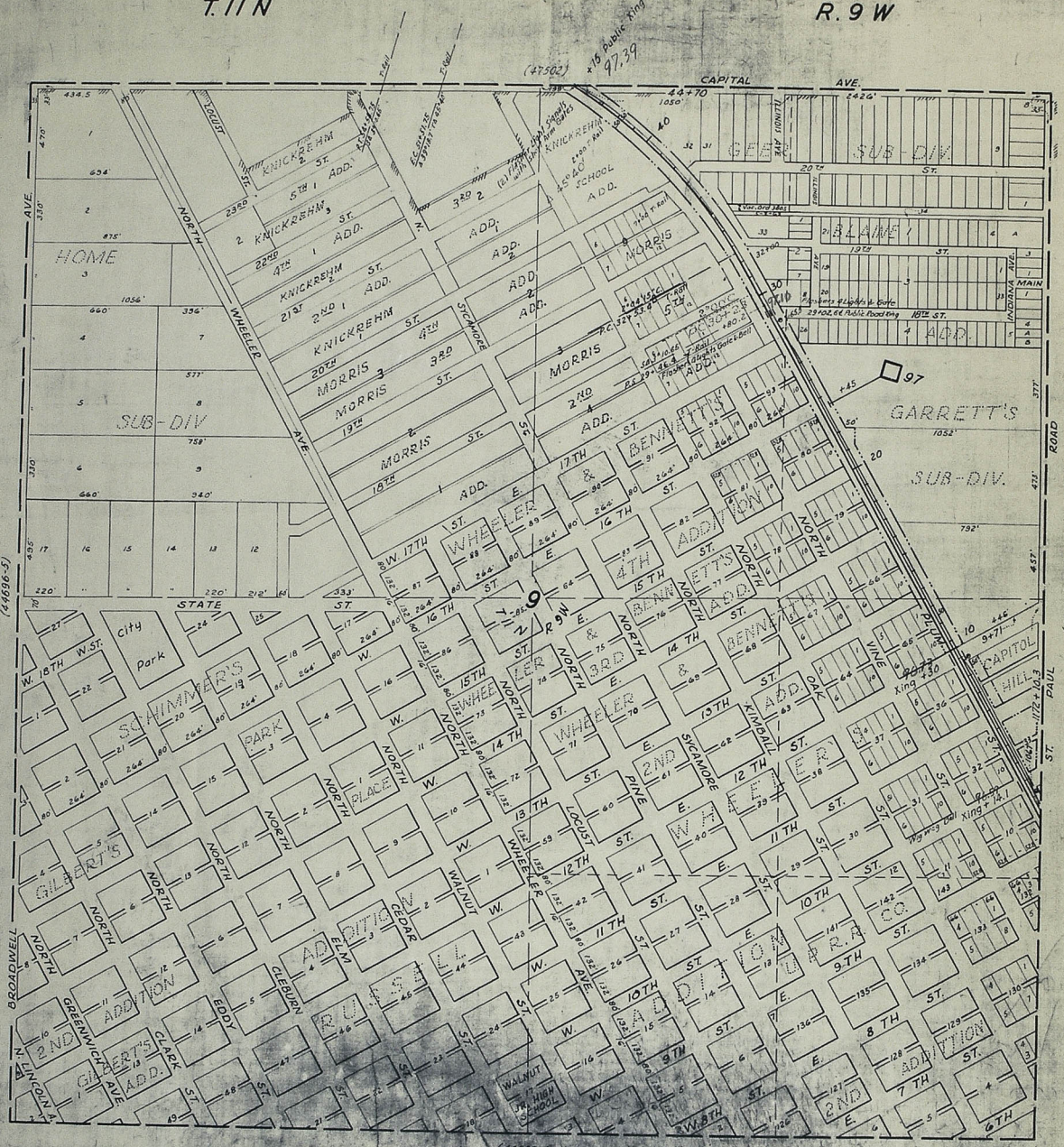

GRAND ISLAND
44698

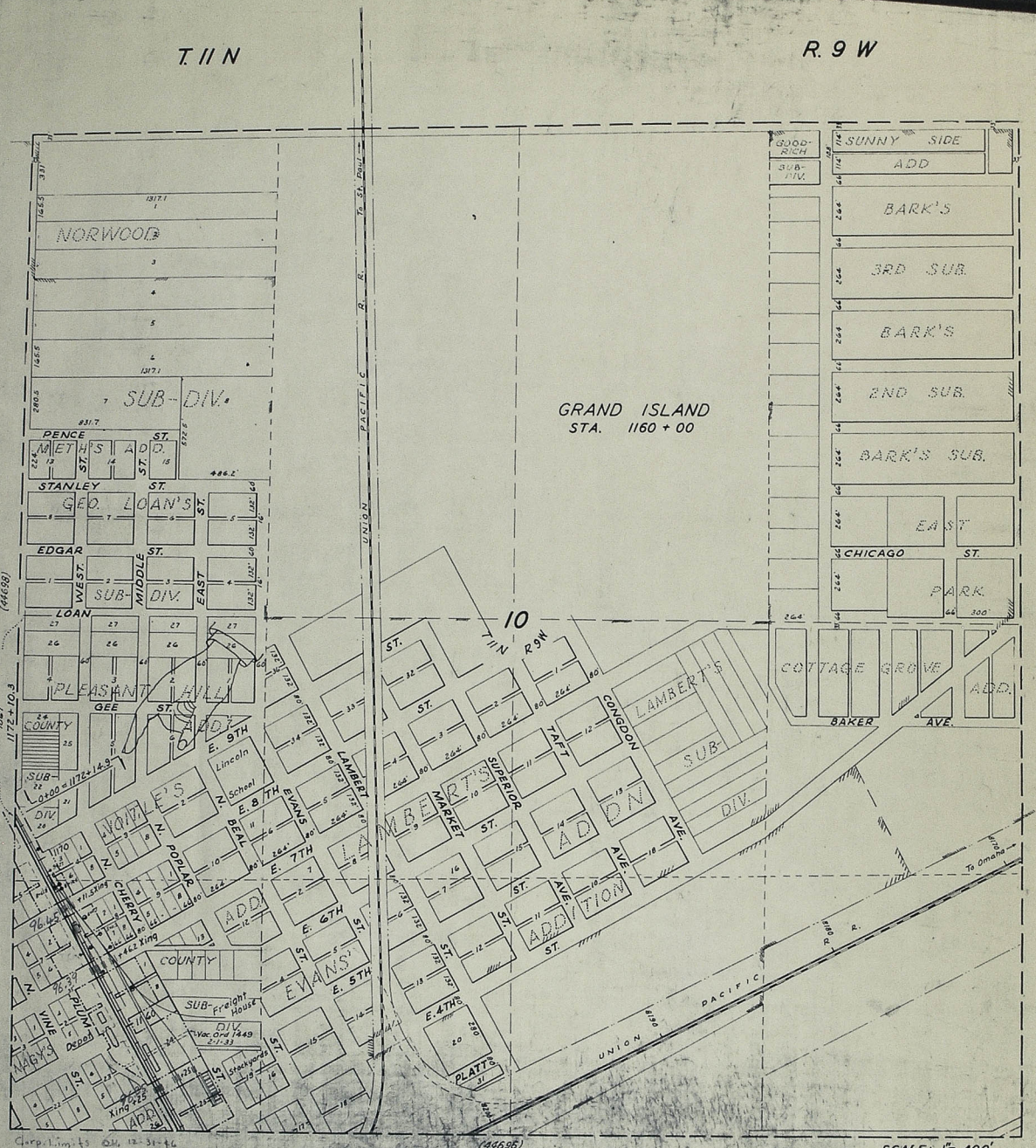

GRAND ISLAND
44697

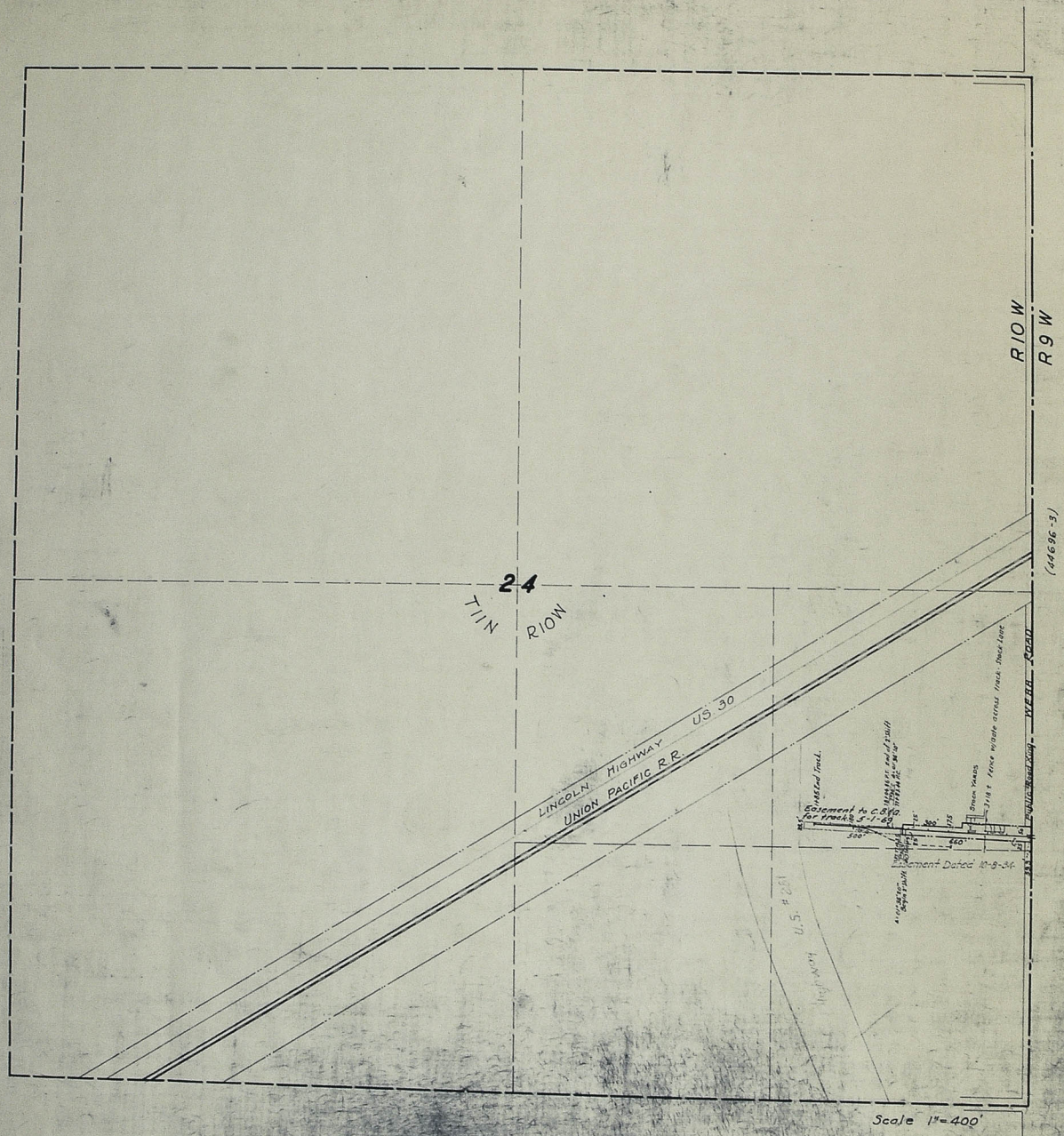

GRAND ISLAND
44696-6



GRAND ISLAND
44696-5

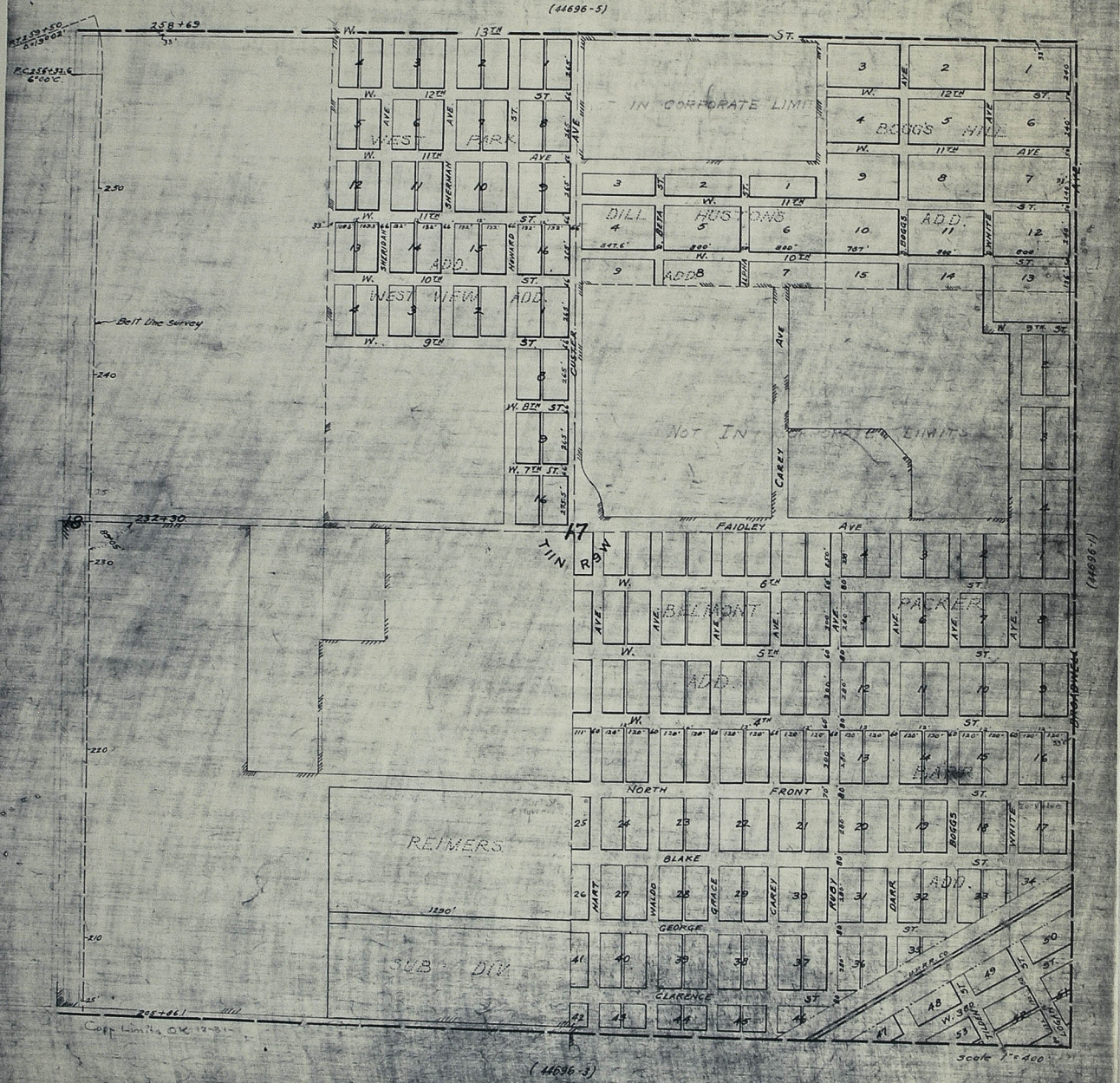
(44696-5)
W. 13TH ST.
IN CORPORATE LIMITS
WEST PARK ADD.
BOGGS HILL ADD.
DILL HUSTONS ADD.
WEST WEIN ADD.
NOT IN CORPORATE LIMITS
FAIDLEY AVE
T11N R9W
BELMONT ADD.
PACKER PARK ADD.
NORTH FRONT ST.
REIMERS SUB DIV
BLAKE ST.
GEORGE ST.
CLARENCE ST.
Corp Limits OK 12-31-
(44696-3)
(44696-1)
Scale 1"=400'
GRAND ISLAND
44696-4

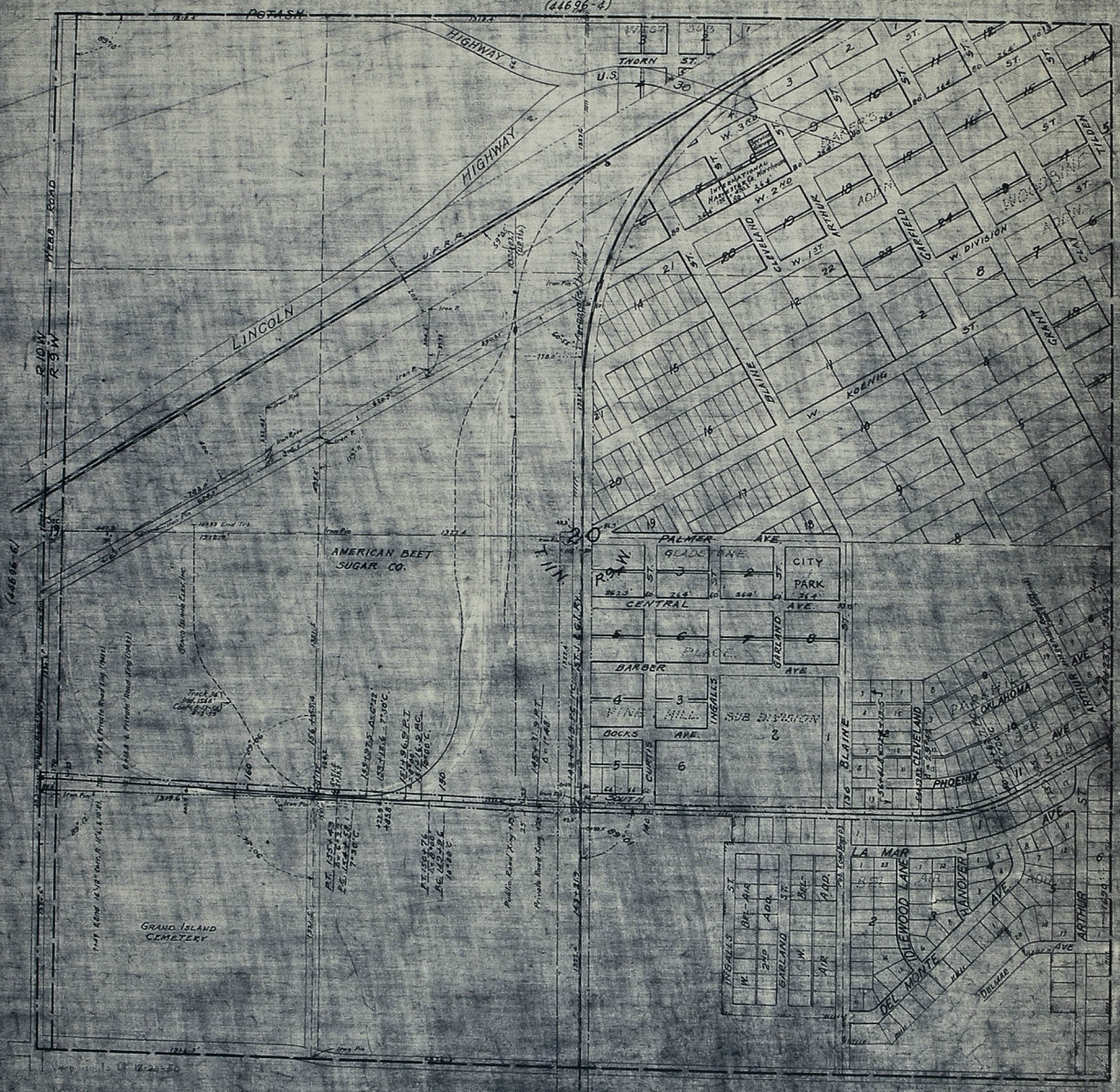

GRAND ISLAND
44696-3


(44696-1)
(44696-2)
ST. FRANCIS HOSPITAL
W. DIVISION
W. KOENIG
W. CHARLES
W. LOUISA
W. JOHN
W. ANNA
WASMERS
WINDOLPHS
ADD
S. WASHINGTON
S. LINCOLN
S. GREENWICH
S. CLARK
S. ADAMS
S. JEFFERSON
S. MADISON
S. MONROE
S. JACKSON
HARRISON
LOGAN
TILDEN
CLAY
GRANT
OKLAHOMA
PHOENIX
CALIFORNIA
ANDERSON ST.
SOUTH ST.
NEBRASKA AVE.
OXNARD AVE.
PLEASANT HOME
WINDOLPH AVE.
BISMARK AVE.
HOPE
SYLVAN
ST. MARY
EUREKA
DIAMOND ENGR. CO.
PART SEC. 21
T. 11 N. R. 9 W.
20" City Water Main
HARRISON ST. CITY WELL
Elev. 1839.
Scale 1" = 400'
BELT LINE
GRAND ISLAND
44696-2

GRAND ISLAND
44696-1

(44697)
ORIGINAL
TOWN
E. 5TH ST.
E. 4TH ST.
UNION PACIFIC R.R. CO.
HIGHWAY U.S. 30
U.P.
U.S.C.&G.S. B.M. M.P. 95.13 50' So. of Sta. 1096+82 Standard disk in conc. post "U-331-1950". Obs. elev. 1840.209.
City of Grand Island Sewage Disposal Plant
SUTHERLAND
KOEHLER
JOEHNCK ADD.
E. GROFF ST.
BISCHELD ST.
S. BEAL ST.
MAPLE ST.
MEMORIAL DRIVE
MEVES AVE
S. CHERRY ST.
JOEHNCK ROAD
WESTERVELT SUB.
COURT ST.
HOUSE ADD.
HAWN'S ADD.
E. KOENIG ST.
E. CHARLES ST.
LAKE VIEW ADD.
ASHTON ST.
ROSS
KOEHLER LAKE ASHTON'S PARK
School District Athletic Park
KOEHLER SUB-DIV.
BISMARK ROAD
SCHUFF
OKLAHOMA AVE
PHOENIX AVE
S. PINE ST.
S. SYCAMORE ST.
S. KIMBALL ST.
S. OAK ST.
S. VINE ST.
S. PLUM ST.
HANSEN ST.
GROFF ST.
SEARS ST.
E. 3RD ST.
E. 2ND ST.
E. 1ST ST.
E. DIVISION ST.
N. VINE ST.
N. PLUM ST.
N. OAK ST.
N. KIMBALL ST.
N. SYCAMORE ST.
N. PINE ST.
SCALE 1"=400'
GRAND ISLAND
44696

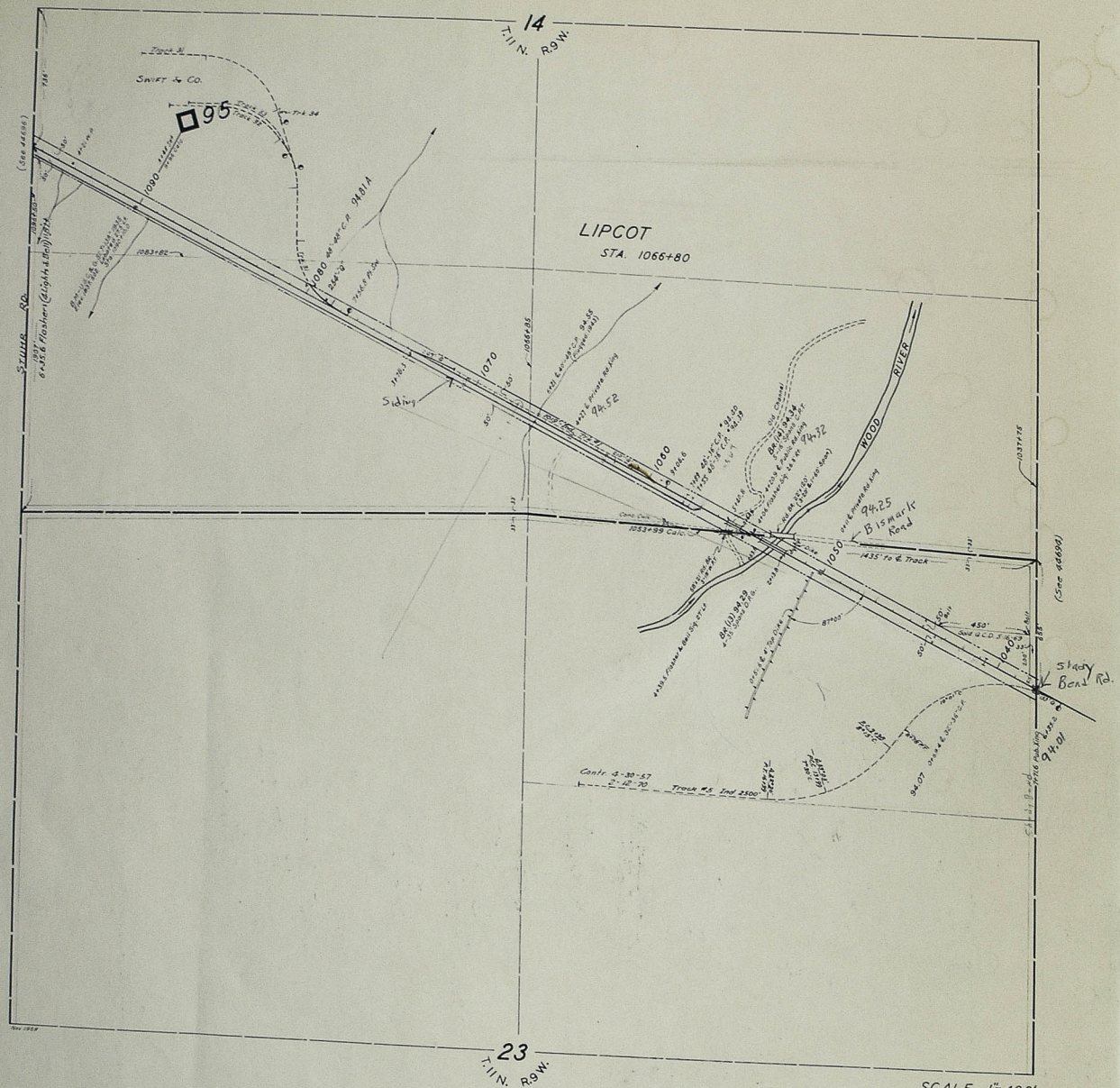

LIPCOT

44695

TRAILL

44694 1/2

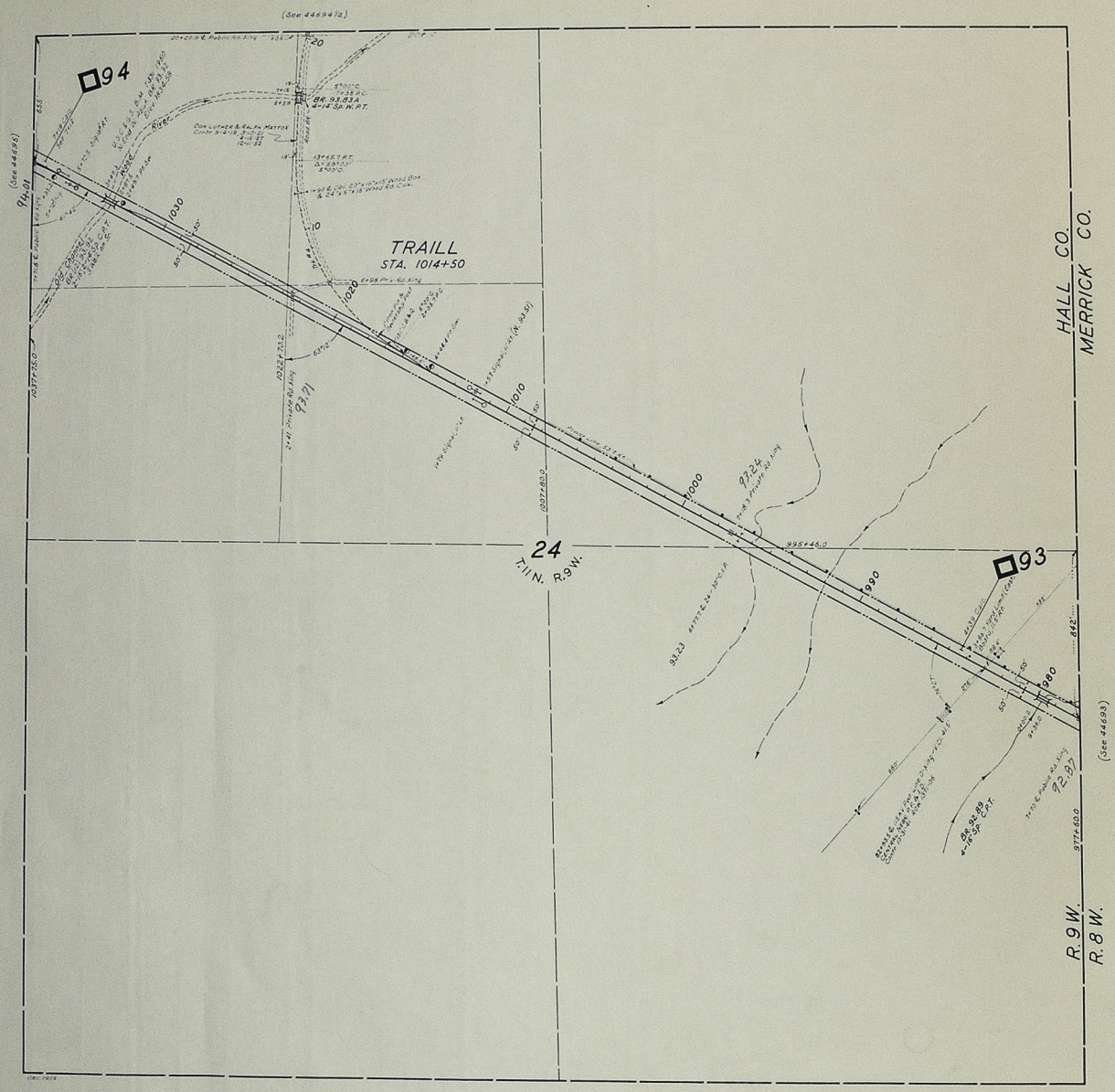

TRAILL
44694

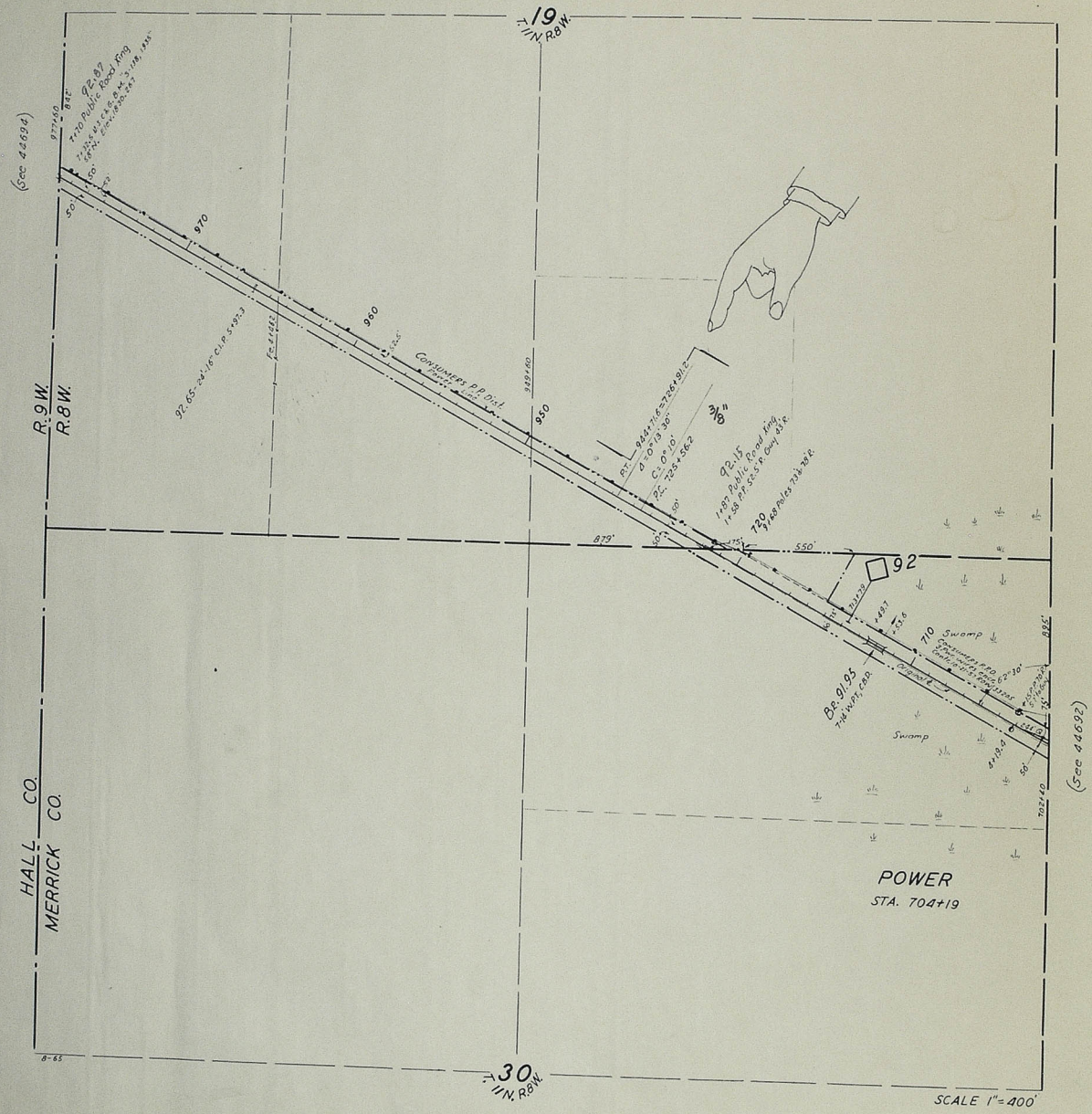
19
T. 11 N. R. 8 W.
30
T. 11 N. R. 8 W.
R. 9 W.
R. 8 W.
HALL CO.
MERRICK CO.
(See 44694)
(See 44692)
92.87
7+70 Public Road Xing
970
960
950
92.65-24'-16" C.I.P. S+97.3
CONSUMERS P.P. Dist.
Power Line
3/8"
92.15
1+87 Public Road Xing
720
879'
550'
92
710
Swamp
Swamp
BR. 91.95
POWER
STA. 704+19
SCALE 1"=400'

POWER
44693

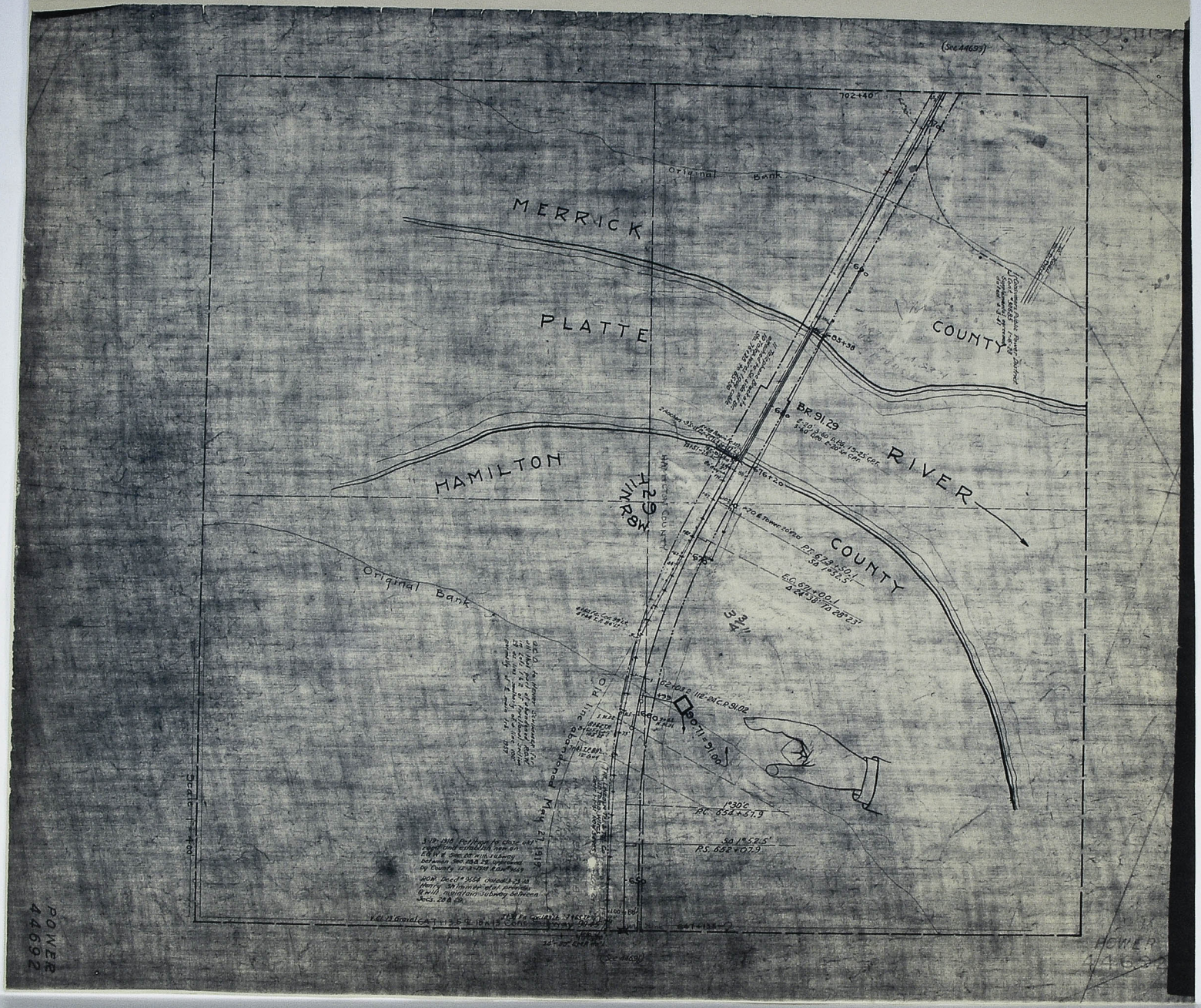

(See 44693)
MERRICK
PLATTE
COUNTY
HAMILTON
RIVER
COUNTY
Original Bank
Original Bank
BR. 91.29
702+40
685+38
676+20
P.T. 673+50.1
Sa 1°52.5'
E.C. 671+00.1
Δ 24°38' T.D. 28°23'
1°30'C
P.C. 654+57.9
Sa 1°52.5'
P.S. 652+07.9
Old line abandoned May 27, 1919
Scale 1" = 400'
(See 44691)
POWER
44692



14631
Scale 1"=400'
28
T.11N., R.8W.
90
Old line abandoned May 27 1919
620+74.6
Br 8995

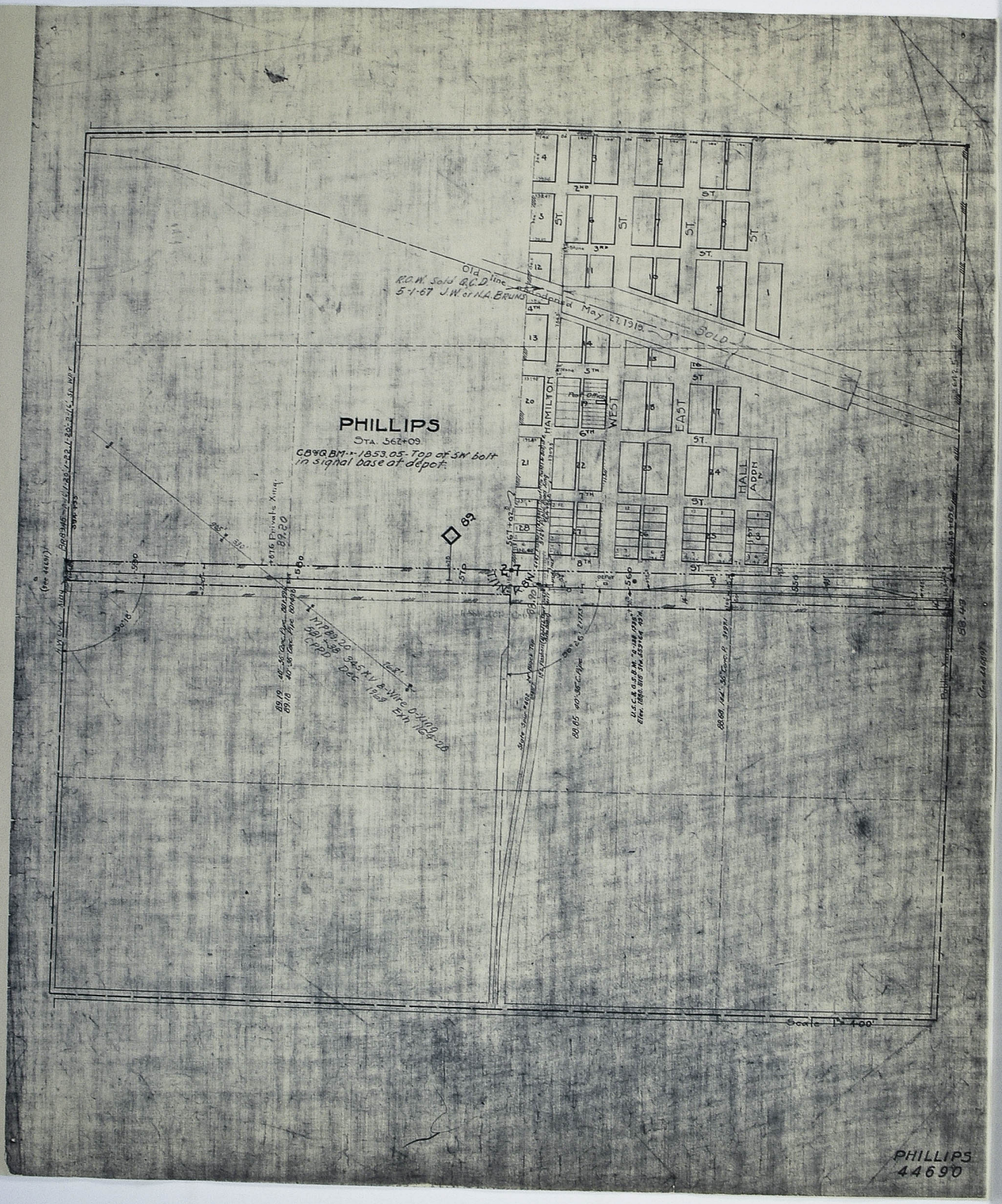
PHILLIPS
STA. 562+09
CB&QBM-x-1853.05-Top of SW bolt in signal base at depot.
R.O.W. Sold Q.C.D. 5-1-67 J.W. or N.A. BRUNS
Old line
Abandoned May 27, 1919
SOLD
HAMILTON
WEST
EAST
HALL ADDN
2ND ST.
3RD ST.
4TH ST.
5TH ST.
6TH ST.
7TH ST.
8TH ST.
Private Xing
89.20
MP 89.20
CPPD Dec 1969
Scale 1" = 400'
PHILLIPS
44690

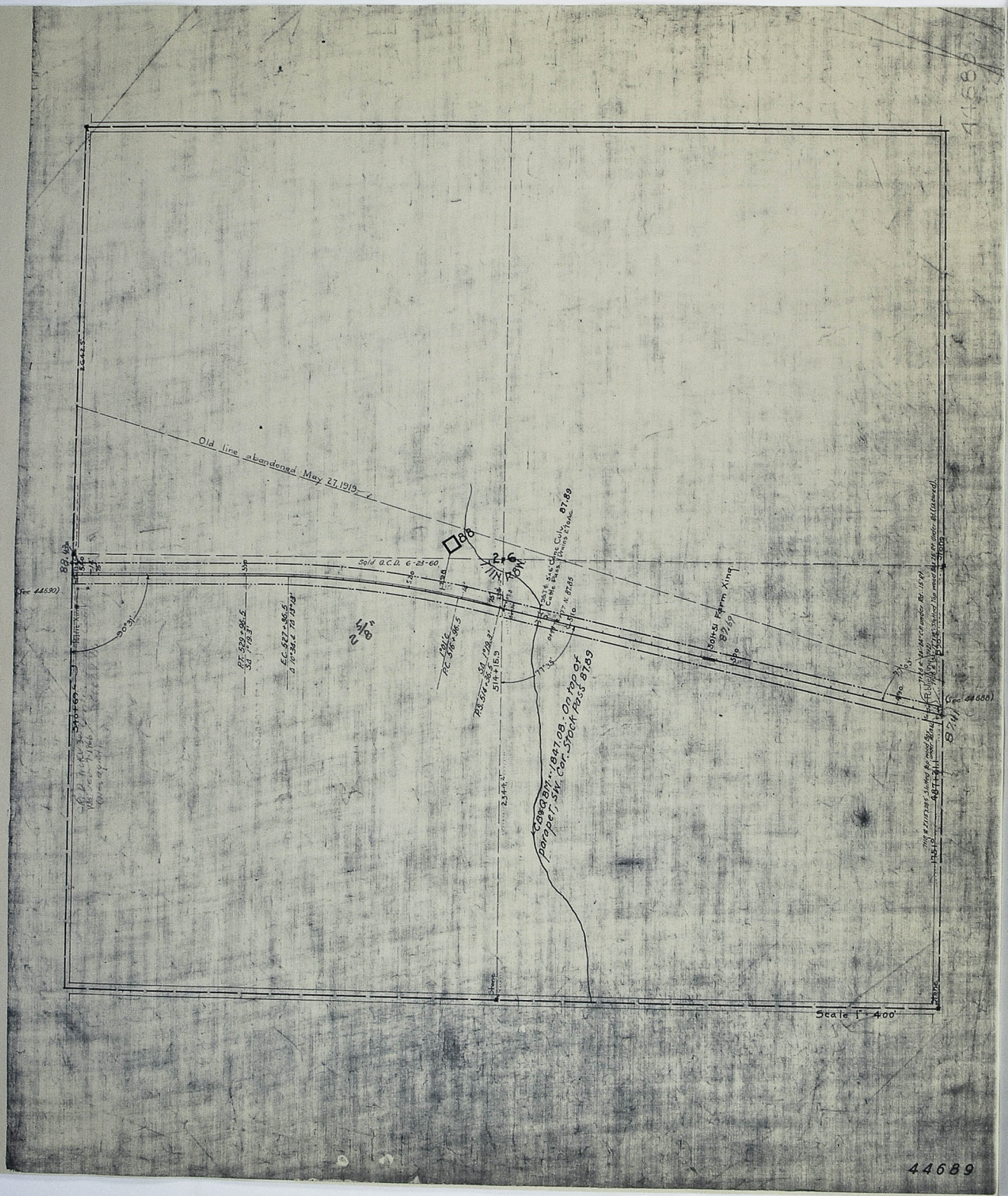
Old line abandoned May 27, 1919
Sold A.C.D. 6-23-60
Farm Xing
CB&QBM - 1847.08 - On top of parapet, SW. Cor. Stock Pass 87.89
Scale 1" = 400'
44689

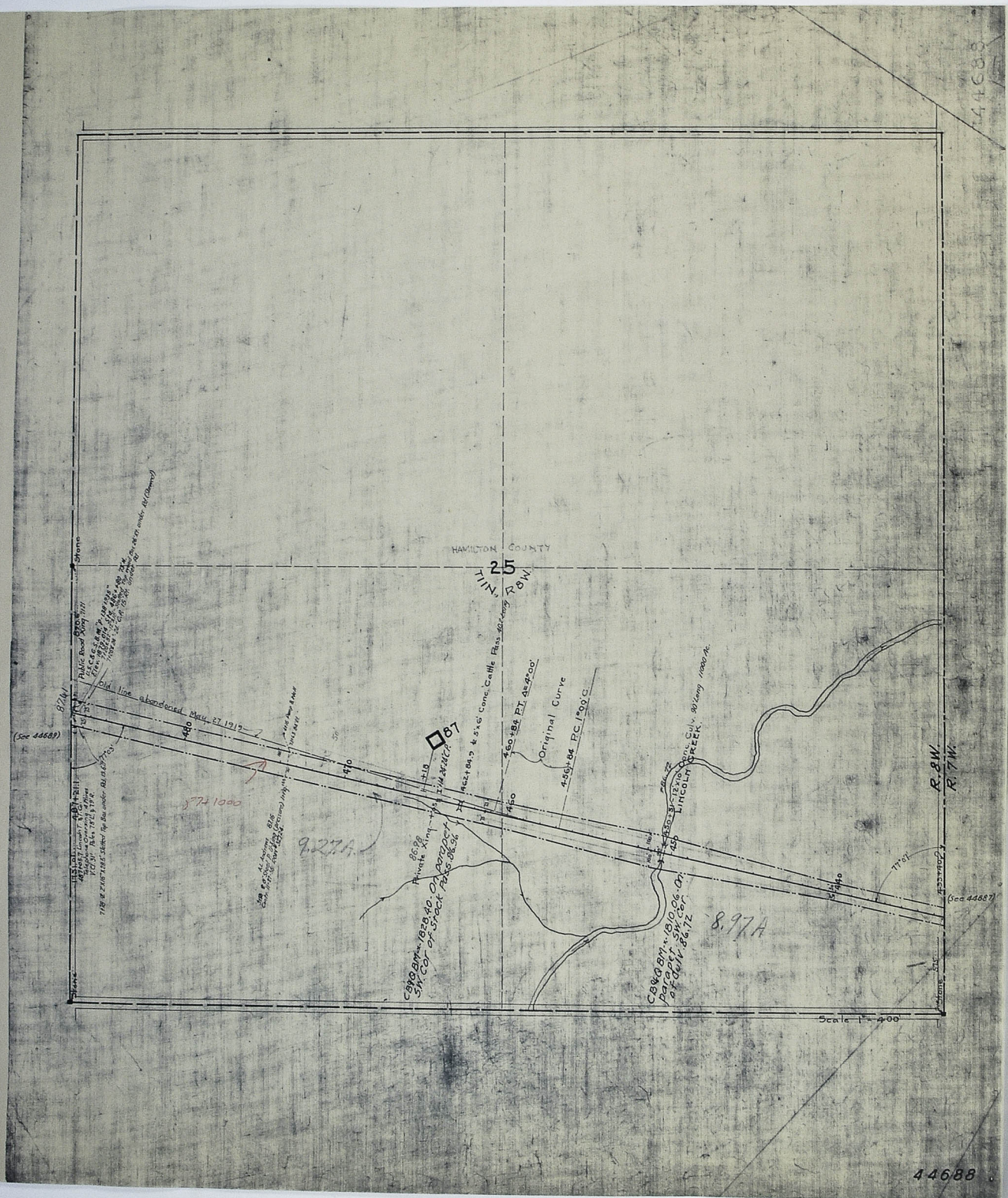
HAMILTON COUNTY
25
T11N. R8W.
Stone
Public Road Xing
Old line abandoned May 27, 1919
(See 44689)
87
480
470
460
460+84 P.T. Δ=4°00'
Original Curve
456+84 P.C. 1°00' C.
Cone. Cattle Pass
Private Xing
CB&QBM 1828.40 On parapet SW. Cor of Stock Pass 86.96
CB&QBM 1810.06 On parapet SW. Cor of Culv. 86.72
LINCOLN CREEK
Cone. Culv. 90' Long 11000 Ac.
9.27A
8.97A
R.8W.
R.7W.
(See 44687)
Scale 1" = 400'
44688

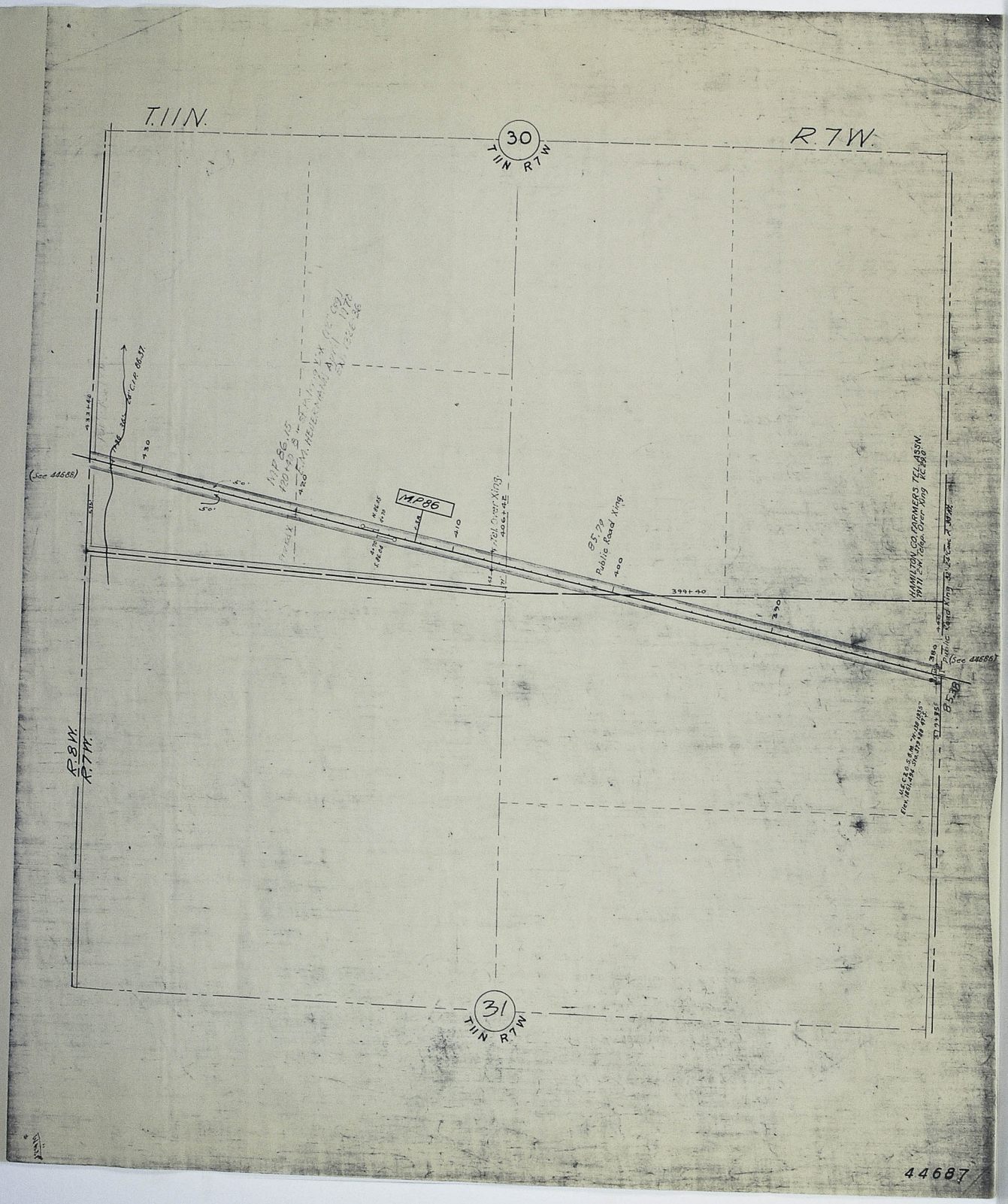
T.11N.
R.7W.
30
T11N R7W
R.8W.
R.7W.
31
T11N R7W
(See 44688)
MP86
Tel. Over Xing
Public Road Xing
HAMILTON CO. FARMERS TEL. ASSN.
(See 44687)
44687

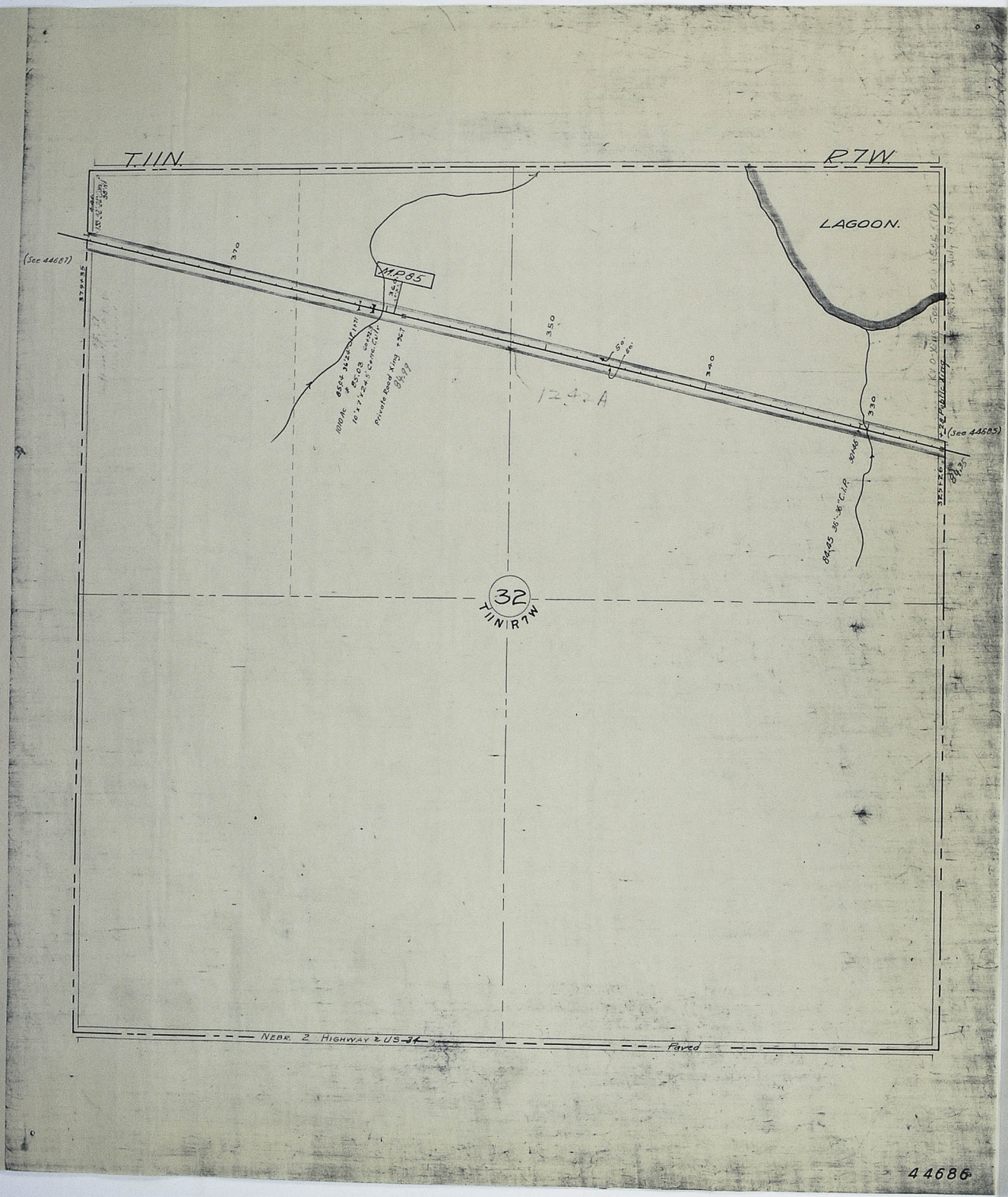
T.11N.
R.7W.
LAGOON.
(See 44687)
(See 44685)
M.P. 85
370
350
340
330
1242 A
Private Road King
32
T11N R7W
NEBR. 2 HIGHWAY & US-34
Paved
44686

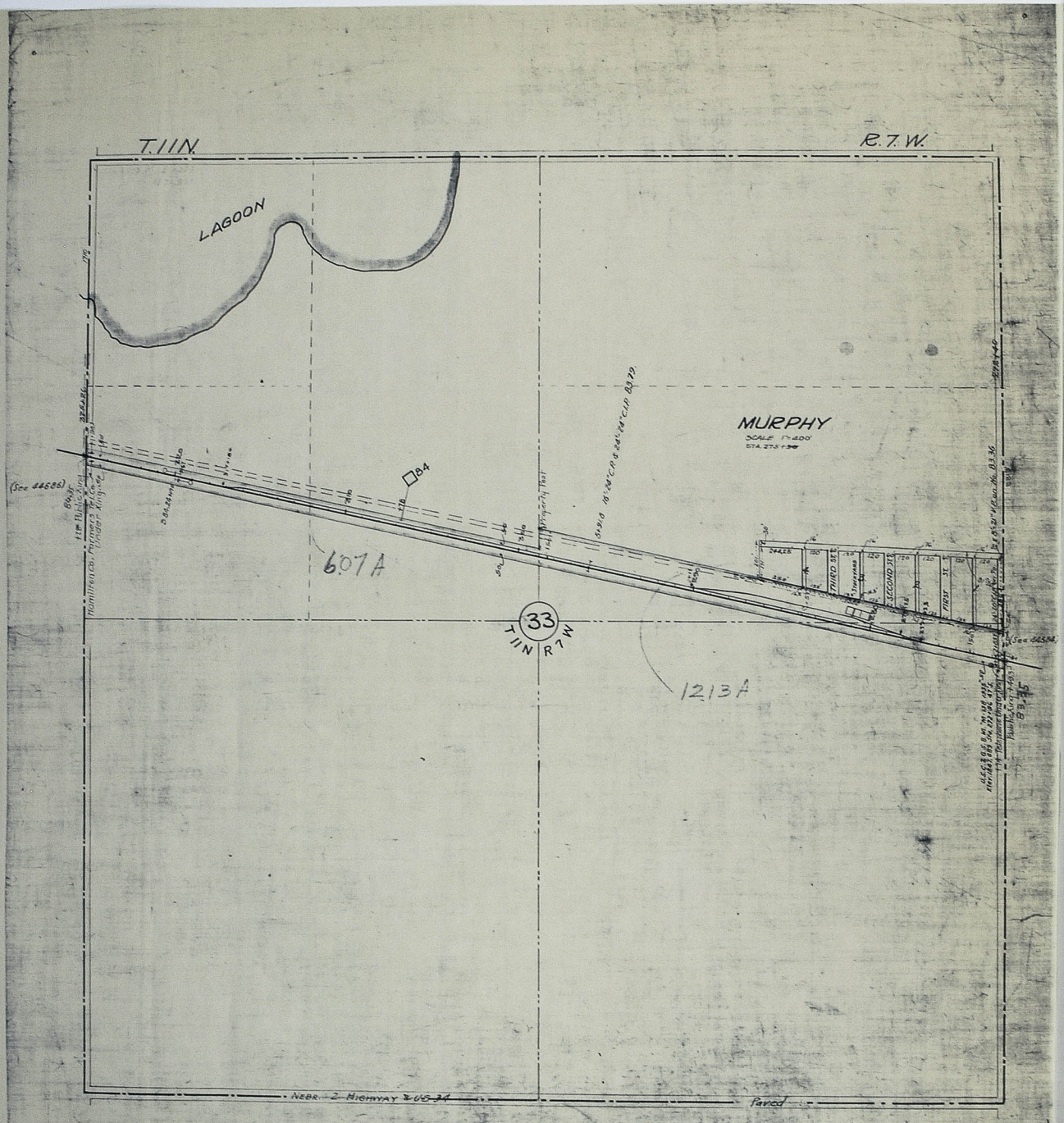

MURPHY
44685

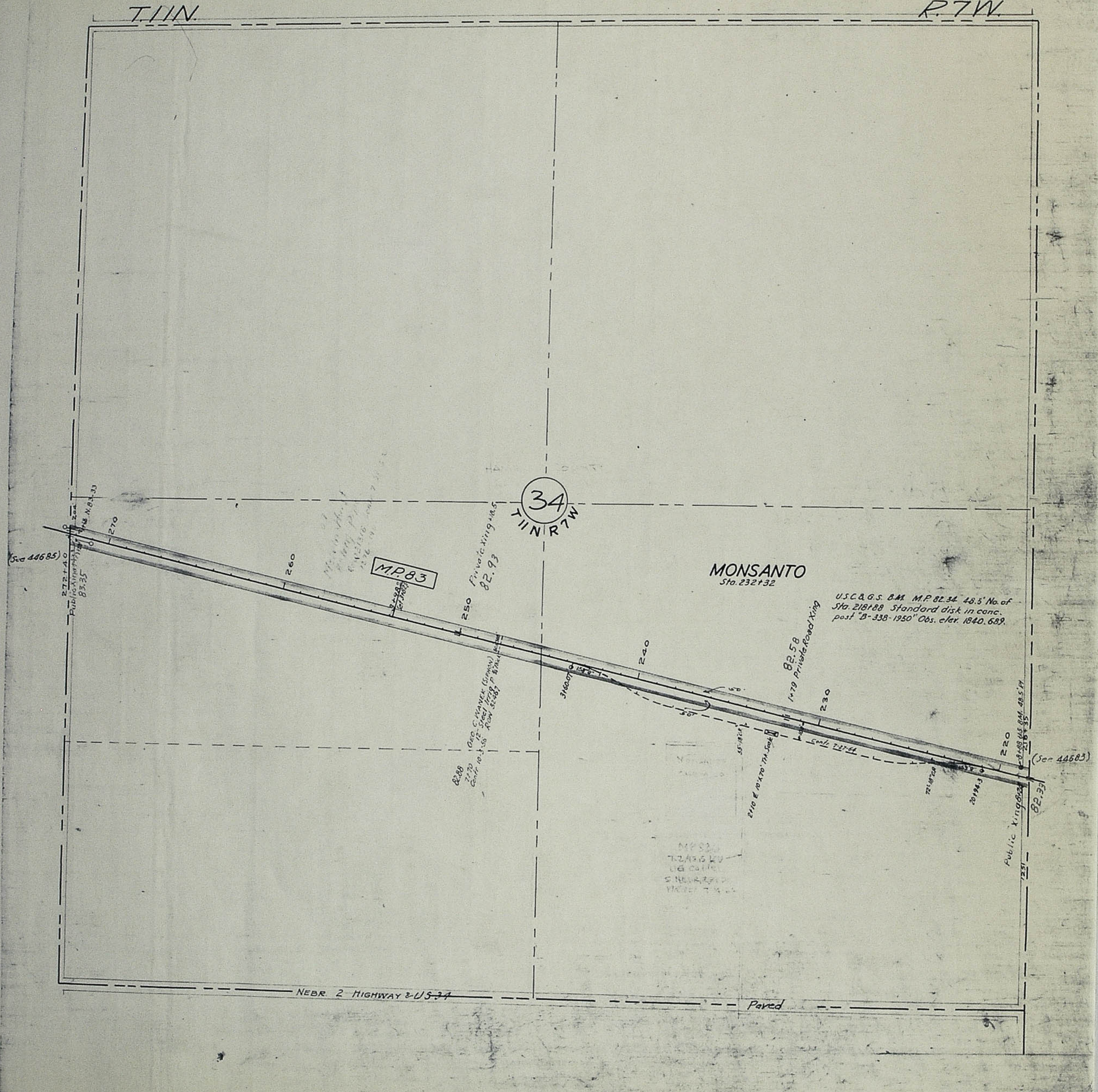

T.11N.
R.7W.
34
T11N R7W
MONSANTO
Sta. 232+32
M.P.83
82.93
Private Xing
U.S.C.&G.S. B.M. M.P. 82.34 48.5' No. of
Sta. 218+88 Standard disk in conc.
post "B-338-1950" Obs. elev. 1840.689.
82.58
1x79 Private Road Xing
270
260
250
240
230
220
(See 44685)
(See 44683)
83.35
82.33
Public Xing
NEBR. 2 HIGHWAY & U.S. 34
Paved

44684

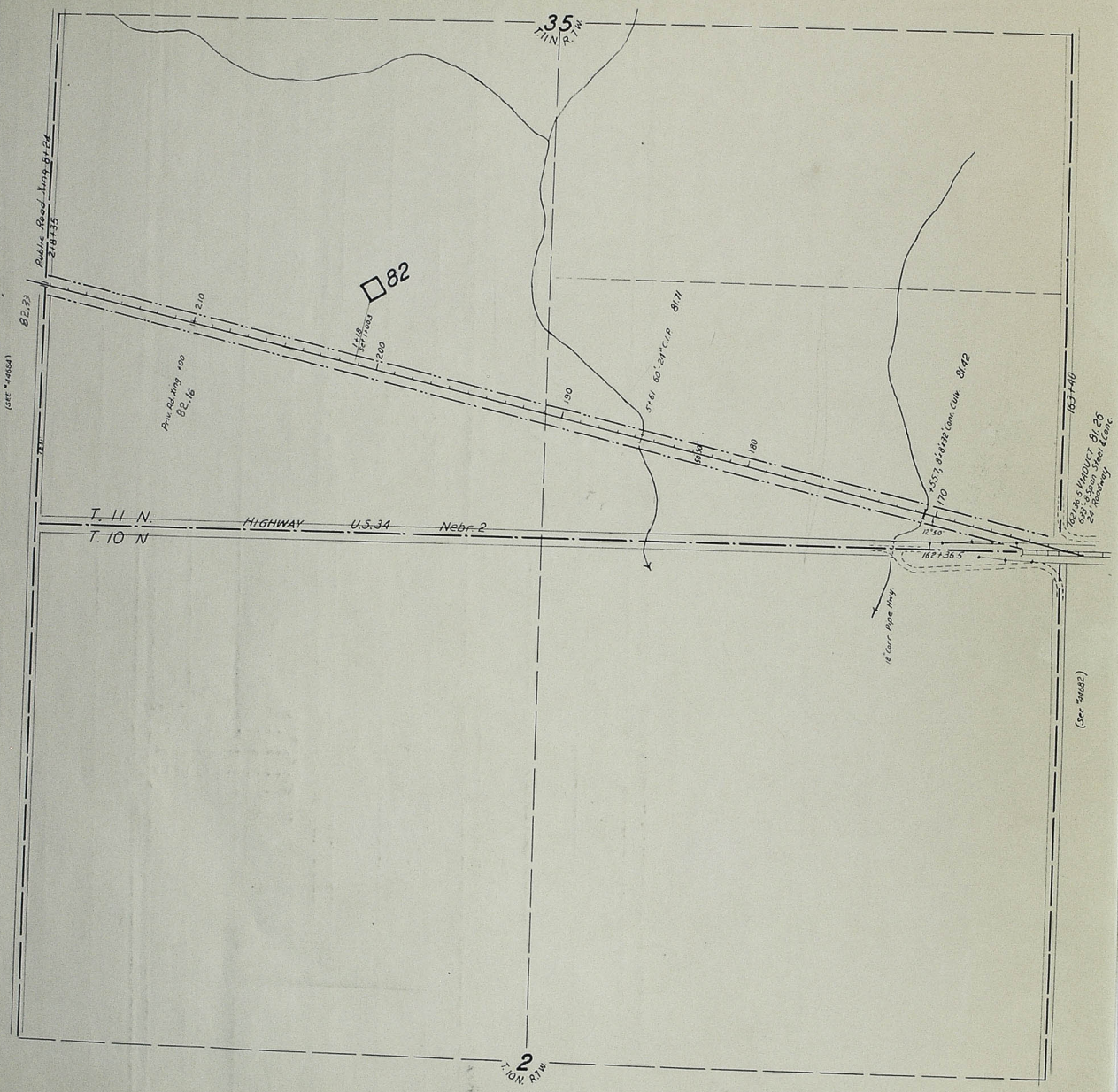
35
T.11N. R.7W.
Public Road Xing 8+24
218+35
82.33
(See #44684)
82
210
200
190
180
170
Prw. Rd. Xing 100
82.16
5+61 60'-24" C.I.P. 81.71
+557, 8'x8'x32' Conc. Culv. 81.42
163+40
162+36.5
12°50'
162+36.5
18" Corr. Pipe Hwy
T. 11 N.
T. 10 N
HIGHWAY
U.S. 34
Nebr. 2
(See #44682)
2
T.10N. R.7W.

44683

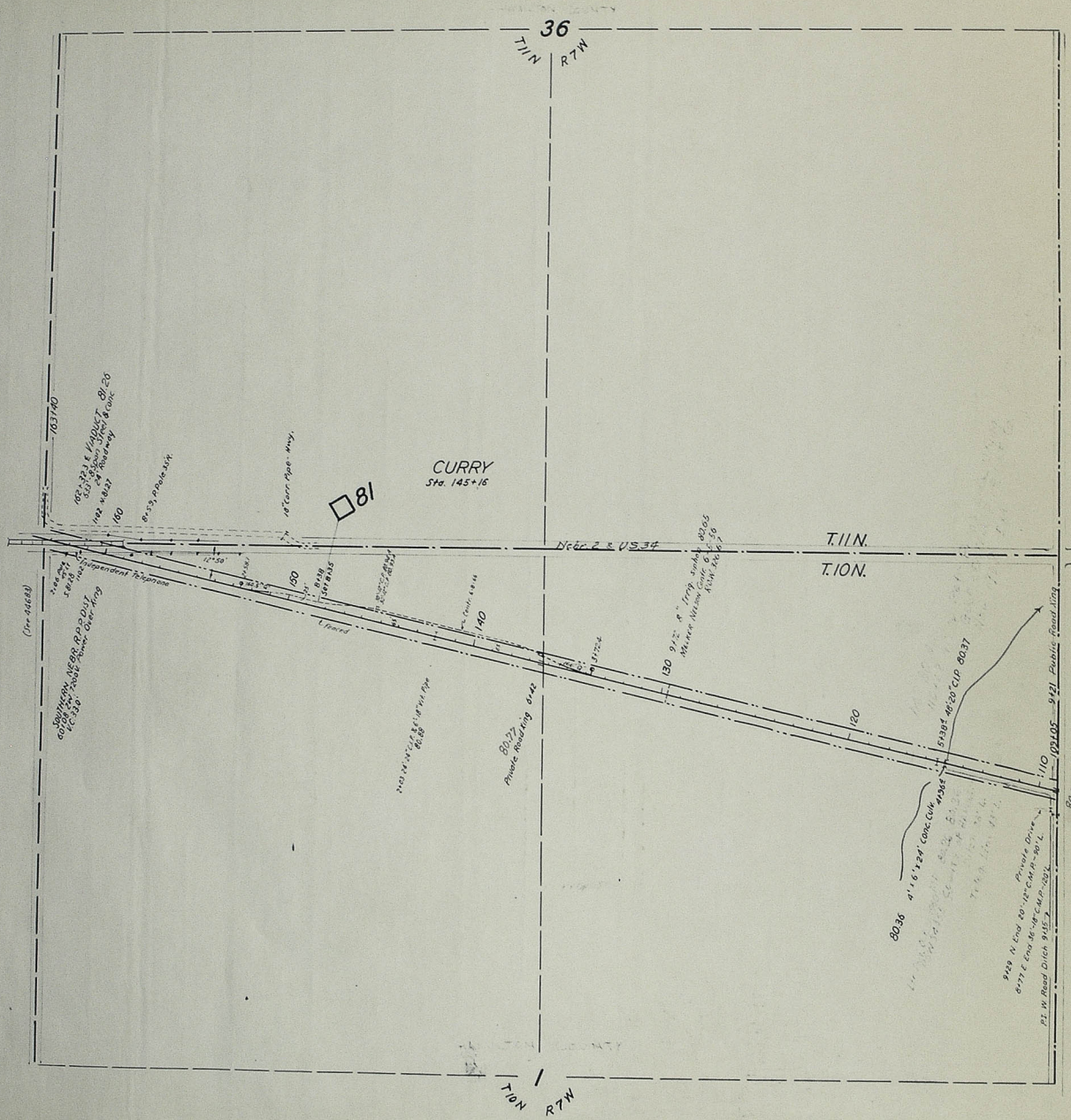
36
T11N R7W
CURRY
Sta. 145+16
81
T.11N.
T.10N.
Nebr. 2 & US34
Independent Telephone
Private Road Xing
Public Road Xing
(See 44681)
(See 44682)
1
T10N R7W

CURRY
44682

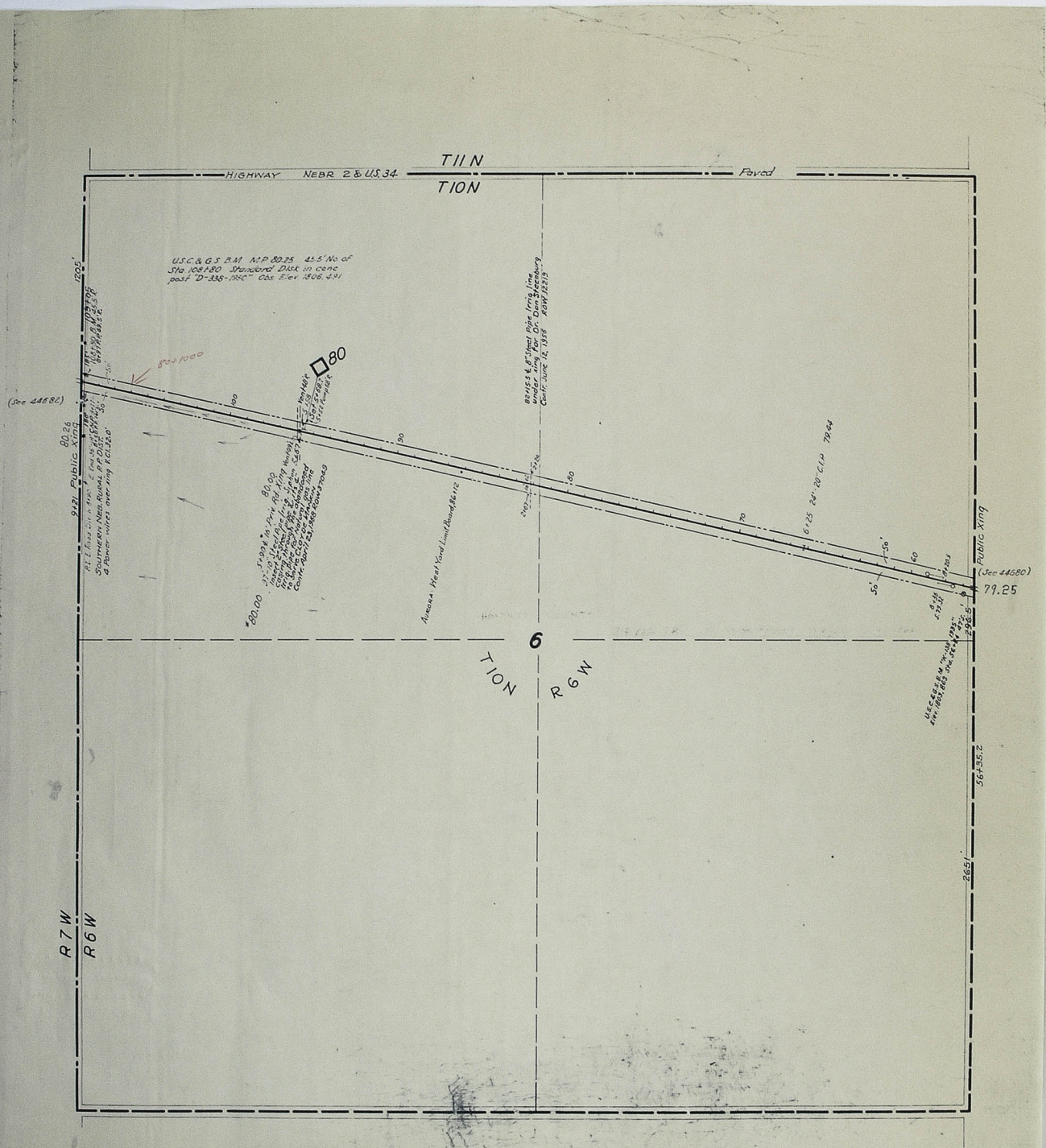
T11N
HIGHWAY NEBR 2 & U.S. 34
Paved
T10N
U.S.C.&G.S. B.M. M.P. 80.25 45.5' No. of Sta. 108+80 Standard Disk in conc. post "D-338-1950" Obs. Elev. 1806.491
80
80+1000
(See 44682)
80.26
9+21 Public Xing
80.00
Aurora Heat Yard Limit Board, 86+12
6+25 24"-20" C.I.P. 79.44
(See 44680)
79.25
Public Xing
6
T10N R6W
R7W
R6W
56+35.2
26.51'

44681



Flashers both sides
Match With 44663
975+43 Highway Flash Signal 14.5' R.
975+21 HIGHWAY U.S. 34 - NEBR. 2 20' Conc. Paving
Wood Plank Xing.
83814X
BR. 1.23 4-14' P.T. 633 Ac.
988+15 P.C. 2°00' C.
83813R
Private Road Xing
OK
Gate
Stone
HAMILTON COUNTY
Iron Pin
Iron Bar
Public Road Xing
Match With 44681
Match With 44661
Match With 49632
Scale 1"=400'
AURORA
44680

(See 49100)
2 X bucks Reflec
REYNOLDS ADD
To Ogden
U.P.R.R.
METCALF'S ADD
EAST ST
14TH ST
AVE.
ST.
Hwy U.S. 30
16TH ST
ADD
17TH ST
SOUTH SIDE 6 SCHOOL
COUNTY
18TH ST
COURT 10 HOUSE
19TH ST
20TH ST
21ST ST
22ND ST
23RD ST
COUNTY 25 PARK.
FITCHES ADD
2 Flashers w/ bell
All Xings Redone Good Shape
2 X bucks Reflec
2 STATE Reflec
Corporate Limit
10
T. 13 N. R. 6 W.
Pumping Plant
UPLAND ADD.
CENTRAL CITY
STA. 27+80
Corporate Limit
Corporate Limit
To +89 Public Road Xing
18.50
(See 44678)
SCALE 1" = 400'
CENTRAL CITY
44679

(See 44679)

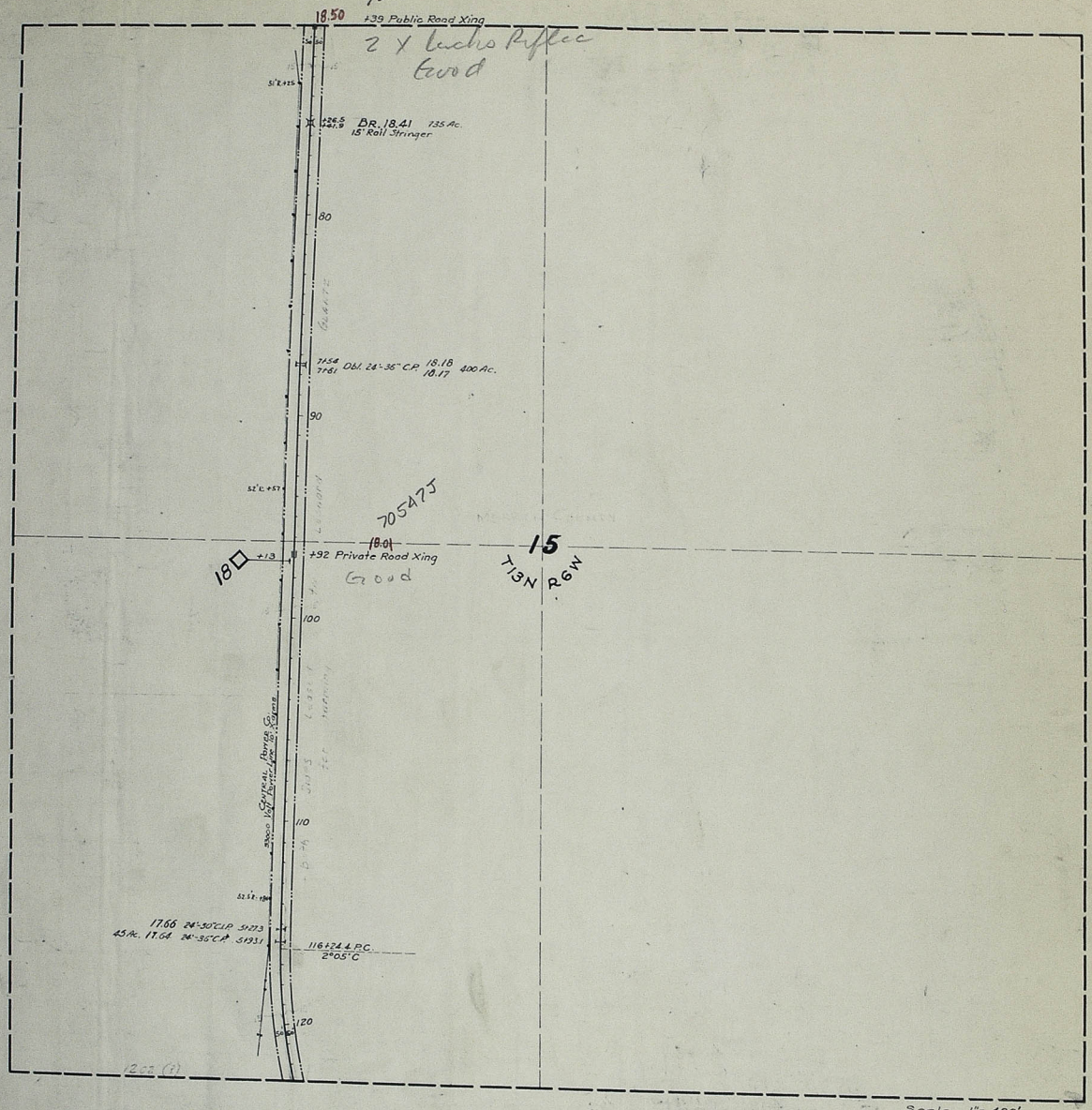

Scale 1" = 400'

(See 44677)

44678

(See 44678)

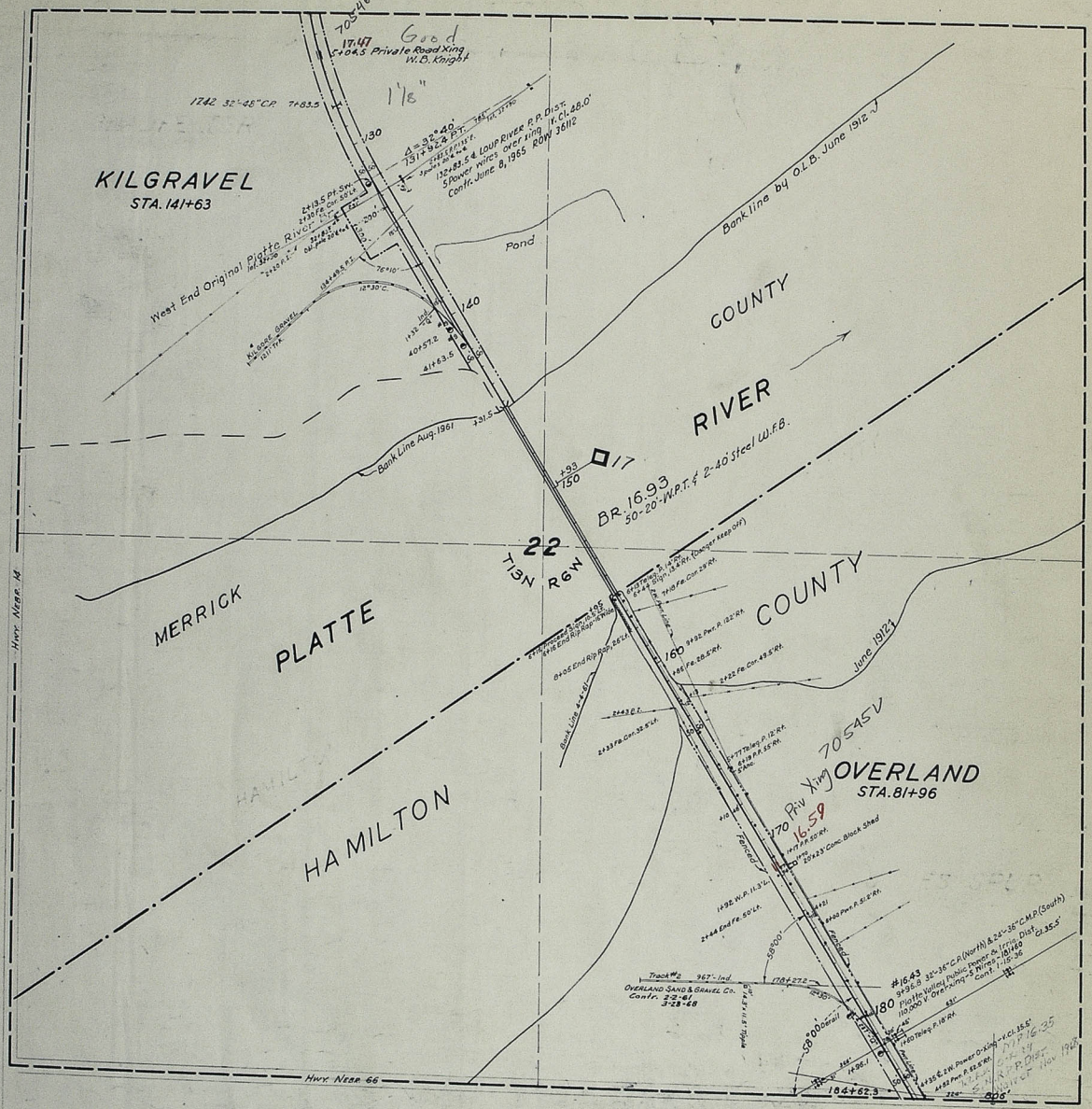

(See 44676)

KILGRAVEL
&
OVERLAND

44677

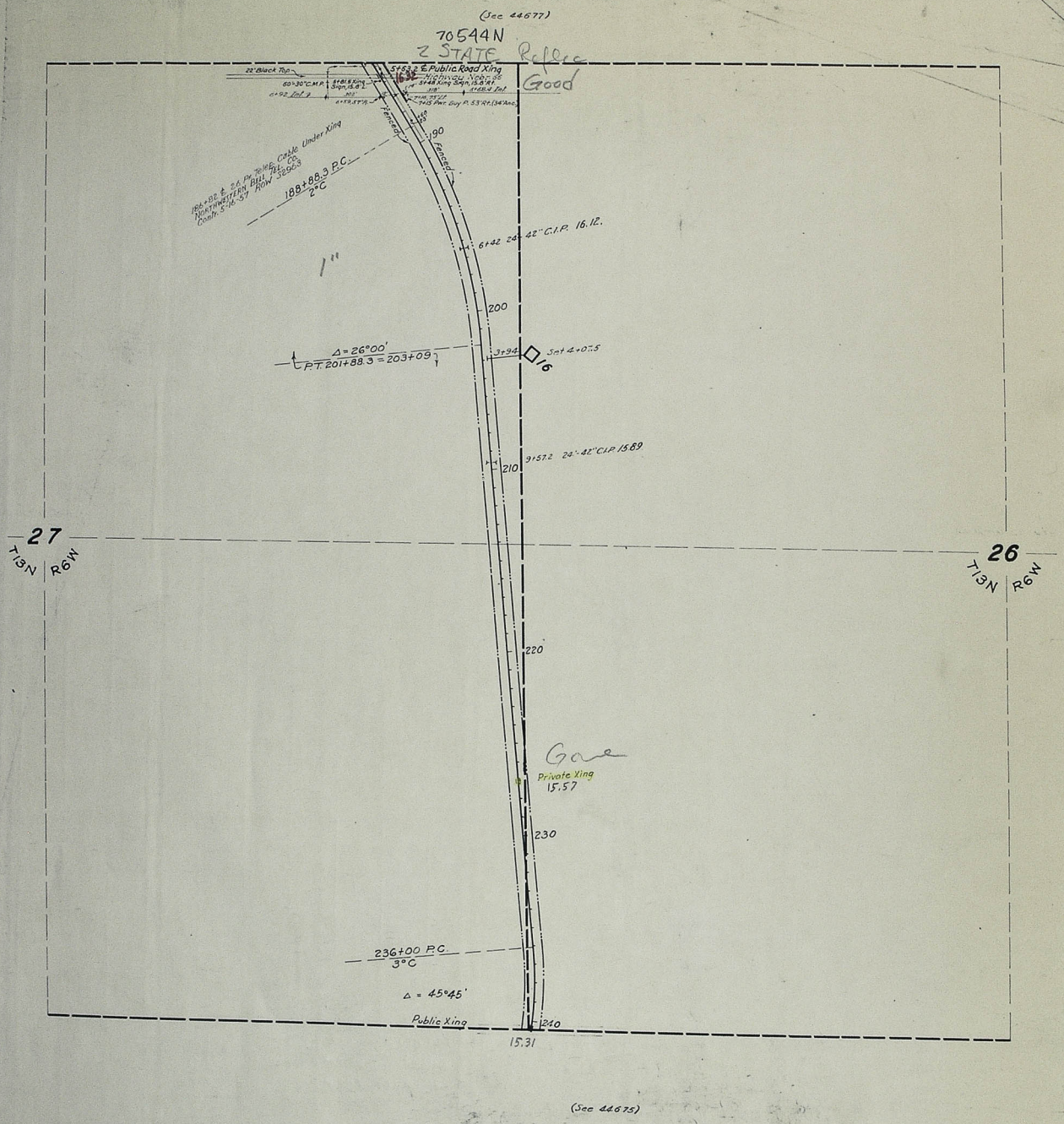
(See 44677)
70544N
2 STATE Reflec
Good
22' Black Top
5+63.2 ℄ Public Road Xing
Highway Nebr. 56
5+48 Xing Sign, 15.8' Rt.
5+81.5 Xing Sign, 15.8' Rt.
6+92 Int.
6+59.57' Rt.
7+15 Pwr. Guy P. 53' Rt. (34' Anc.)
Fenced
190
Fenced
186+82 ℄ 26 Pr. Telep. Cable Under Xing
NORTHWESTERN BELL TEL. CO.
Contr. 5-16-57 ROW 52963
188+88.3 P.C.
2°C
6+42 24-42" C.I.P. 16.12.
1"
200
Δ = 26°00'
P.T. 201+88.3 = 203+09
3+94
Set 4+07.5
16
9+57.2 24'-42" C.I.P. 15.89
210
27
T13N R6W
26
T13N R6W
220
Gone
Private Xing
15.57
230
236+00 P.C.
3°C
Δ = 45°45'
Public Xing
240
15.31
(See 44675)

44676

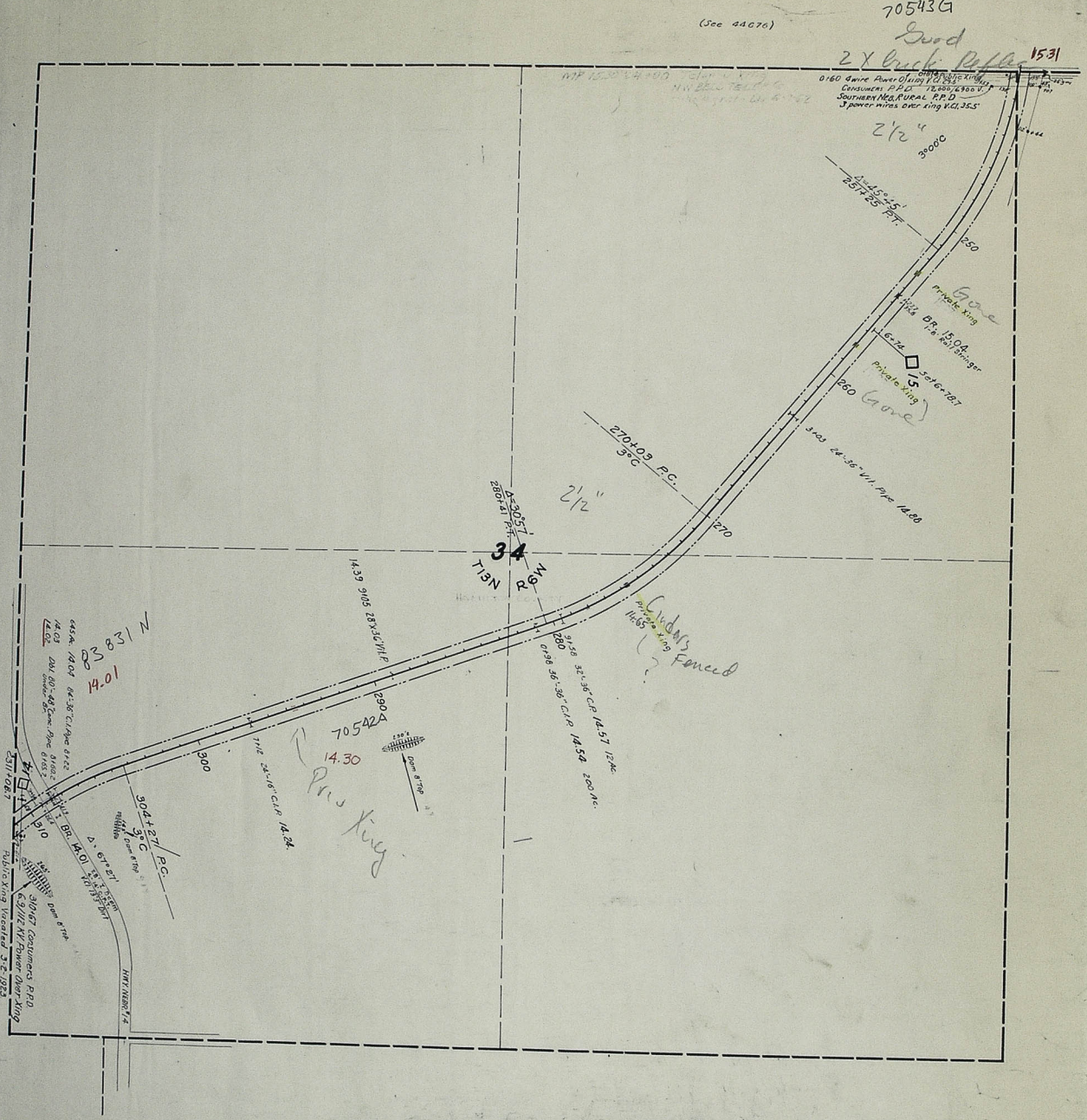

(See 44676)
70543G
Good
2 X Cuck Reflec
15.31
0160 4 wire Power O/xing V.Cl. 35.5'
Consumers P.P.D. 12,000/6900 V.
Southern Neb. Rural P.P.D.
3 power wires over xing V.Cl. 35.5'
2 1/2"
3000C
Δ=45°45'
251+25 P.T.
250
Private Xing
Gone
BR. 15.04
1-8' Rail Stringer
6+74
15
Set 6+78.7
Private Xing
260
Gone
3+03 24"-36" Vit. Pipe 14.88
270+03 P.C.
3°C
270
2 1/2"
Δ=30°57'
280+41 P.T.
34
T13N R6W
14.39 9105 28"x36" Vit. P.
Cinders
Fenced
14.65
280
9+58 32"-36" C.P. 14.57 12 Ac.
0+98 36"-36" C.P. 14.54 200 Ac.
83831 N
14.01
70542A
14.30
Pres Xing
290
300
7+12 24"-16" C.P. 14.24
304+27 P.C.
3°C
BR. 14.01
Δ 67°27'
310
Public Xing Vacated 3-2-1923
13.97
(See 43674)
HWY. NEBR. #4

44675

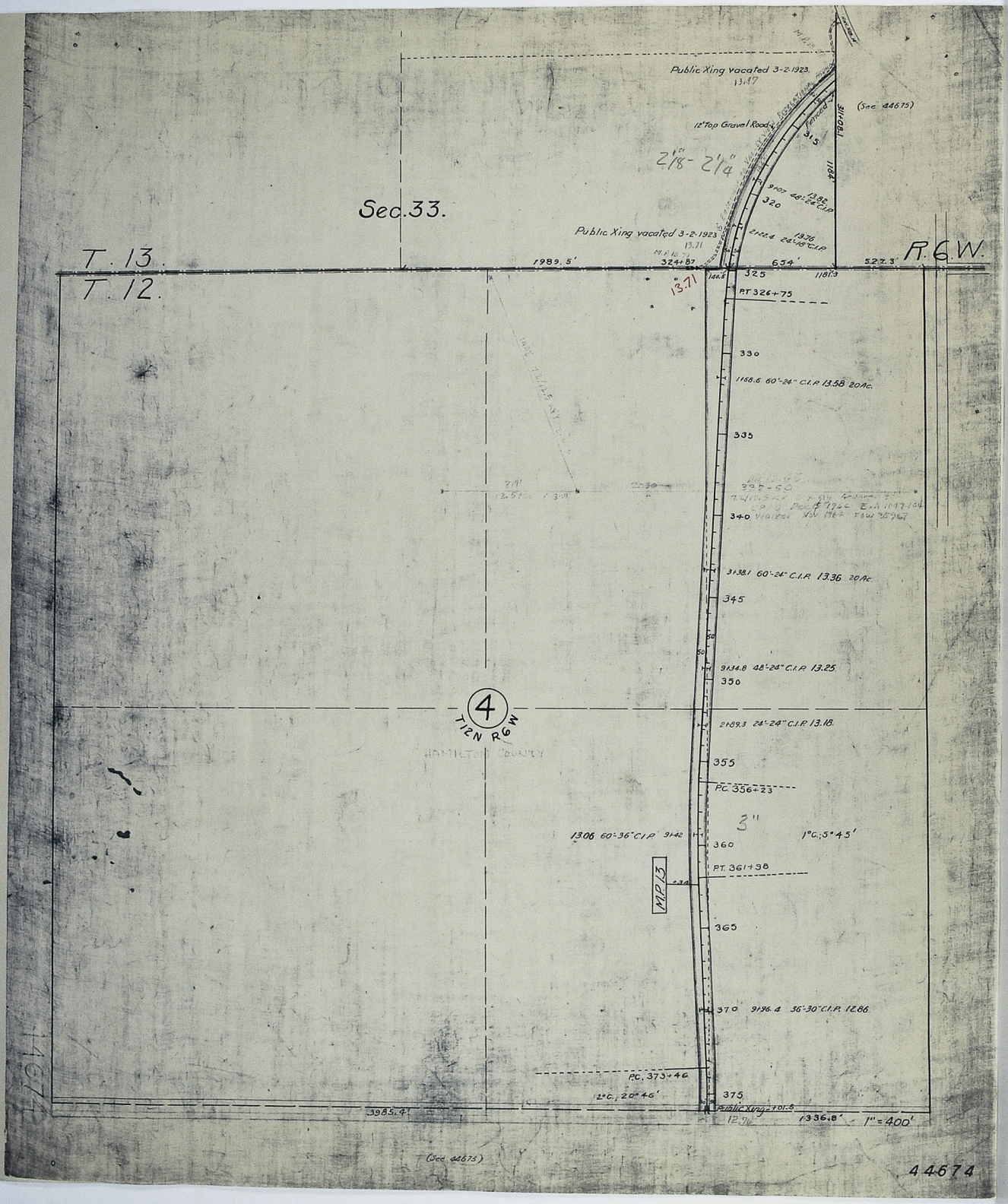

Public Xing vacated 3-2-1923.
13.87
(See 44675)
12' Top Gravel Road
Fenced
311+08.1
315
1184
2 1/8" - 2 1/4"
9+07 48'-24" C.I.P.
13.82
320
Public Xing vacated 3-2-1923
13.71
2+22.4 24'-18" C.I.P.
13.76
Sec. 33.
T. 13.
T. 12.
R. 6 W.
1989.5'
324+87
654'
527.3'
1181.3
325
13.71
P.T. 326+75
330
1+68.6 60'-24" C.I.P. 13.58 20 Ac.
335
340
3+38.1 60'-24" C.I.P. 13.36 20 Ac.
345
9+34.8 48'-24" C.I.P. 13.25
350
4
T12N R6W
HAMILTON COUNTY
2+89.3 24'-24" C.I.P. 13.18
355
P.C. 356+23
3"
13.06 60'-36" C.I.P. 9+42
1°C.; 5°45'
360
P.T. 361+98
M.P. 13
365
370 9+96.4 56'-30" C.I.P. 12.86
P.C. 373+46
2°C.; 20°46'
375
Public Xing +01.5
3985.4'
1336.8'
1" = 400'
(See 44673)
44674

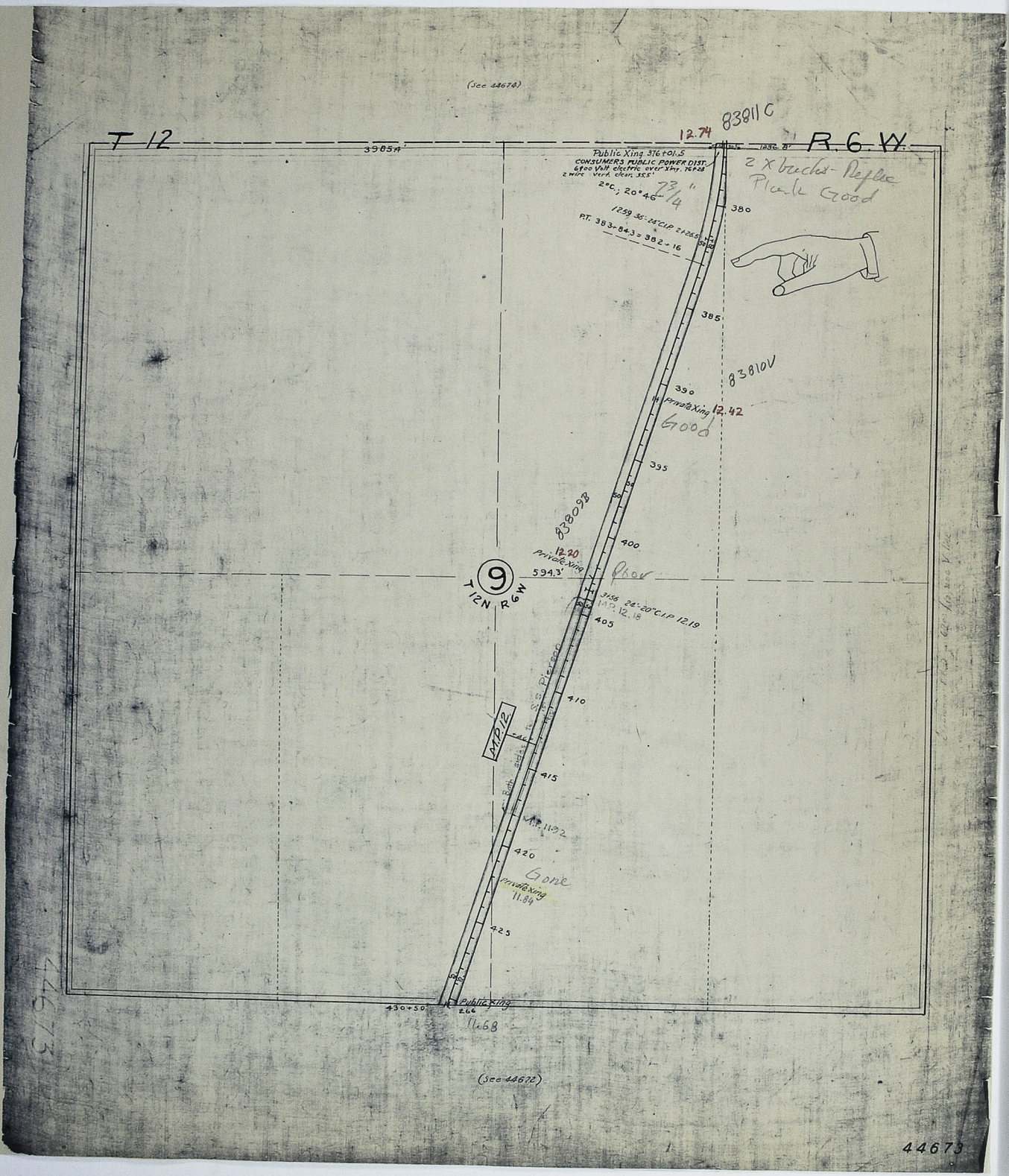
(See 44674)
T 12
R 6 W
39854'
12.74
83811 C
Public Xing 376+01.5
CONSUMERS PUBLIC POWER DIST.
6900 Volt electric over Xing. 76+28
2 wire Vert. clear. 35.5'
2°C.; 20°46'
73/4"
1259 36'-24" C.I.P. 2+26.5
P.T. 383+84.3 = 382+16
2 X bucks - Replace
Plank Good
380
385
390
83810V
Private Xing 12.42
Good
395
83809B
400
12.20
Private Xing
594.3'
Poor
9
T12N R6W
3156 24'-20" C.I.P. 12.19
M.P. 12.18
405
S.S. Pierson
410
M.P. 12.
415
M.P. 11.92
420
Gone
Private Xing
11.84
425
Public Xing
430+50
266
11.68
(See 44672)
44673

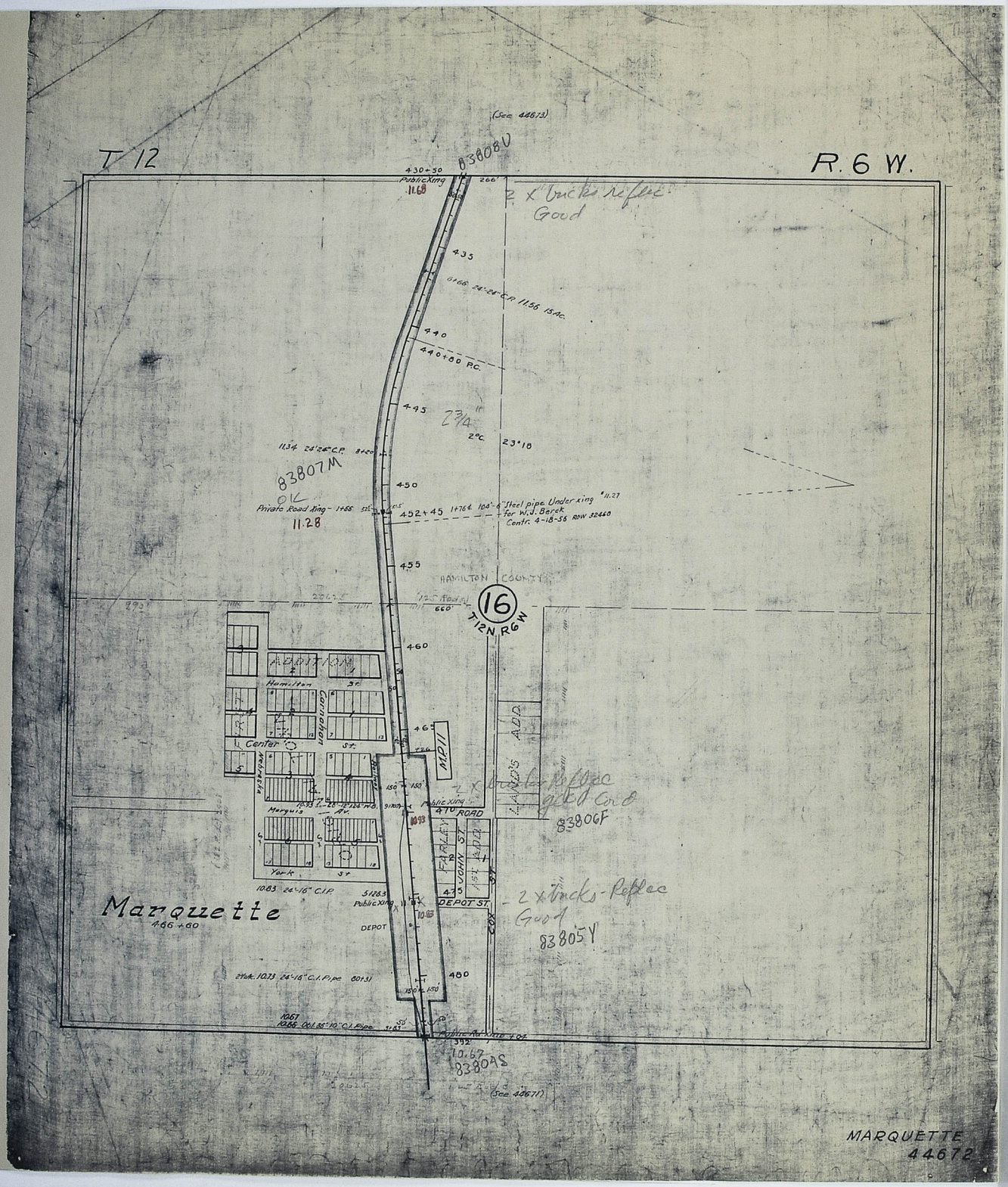

T 12
R. 6 W.
(See 44673)
83808U
430+50
Public Xing
11.68
266'
2 x bucks reflec
Good
435
6+66 24'-24" C.P. 11.56 15 Ac.
440
440+80 P.C.
445
2 3/4"
2°C.
23°18
11.34 24'-24" C.P. 8+20
83807M
OK
Private Road Xing - 1+66
11.28
450
452+45 1+76 104'-6" Steel pipe Under xing 11.27
for W.J. Berck
Centr. 4-18-56 ROW 32460
455
HAMILTON COUNTY
125 Road
660'
16
T12N R6W
460
ADDITION
Hamilton St.
Carnahan
Center St.
Nebraska
Marquis Av.
York St
M.P.11
LANDS ADD.
2 x bucks Reflec
good Cond
83806F
Public Xing
470 ROAD
FARLEY
JOHN ST.
1ST ADD.
475
DEPOT ST.
COX ST.
2 x bucks - Reflec
Good
83805Y
10.83 24'-16" C.I.P.
51283
Public Xing
Marquette
466+60
DEPOT
480
24 Ac. 10.73 24'-16" C.I. Pipe 80+31
10.67
10.66 Del. 35'-10" C.I. Pipe
Public Rd Xing 1+04
392'
10.67
83804S
(See 44671)
MARQUETTE
44672

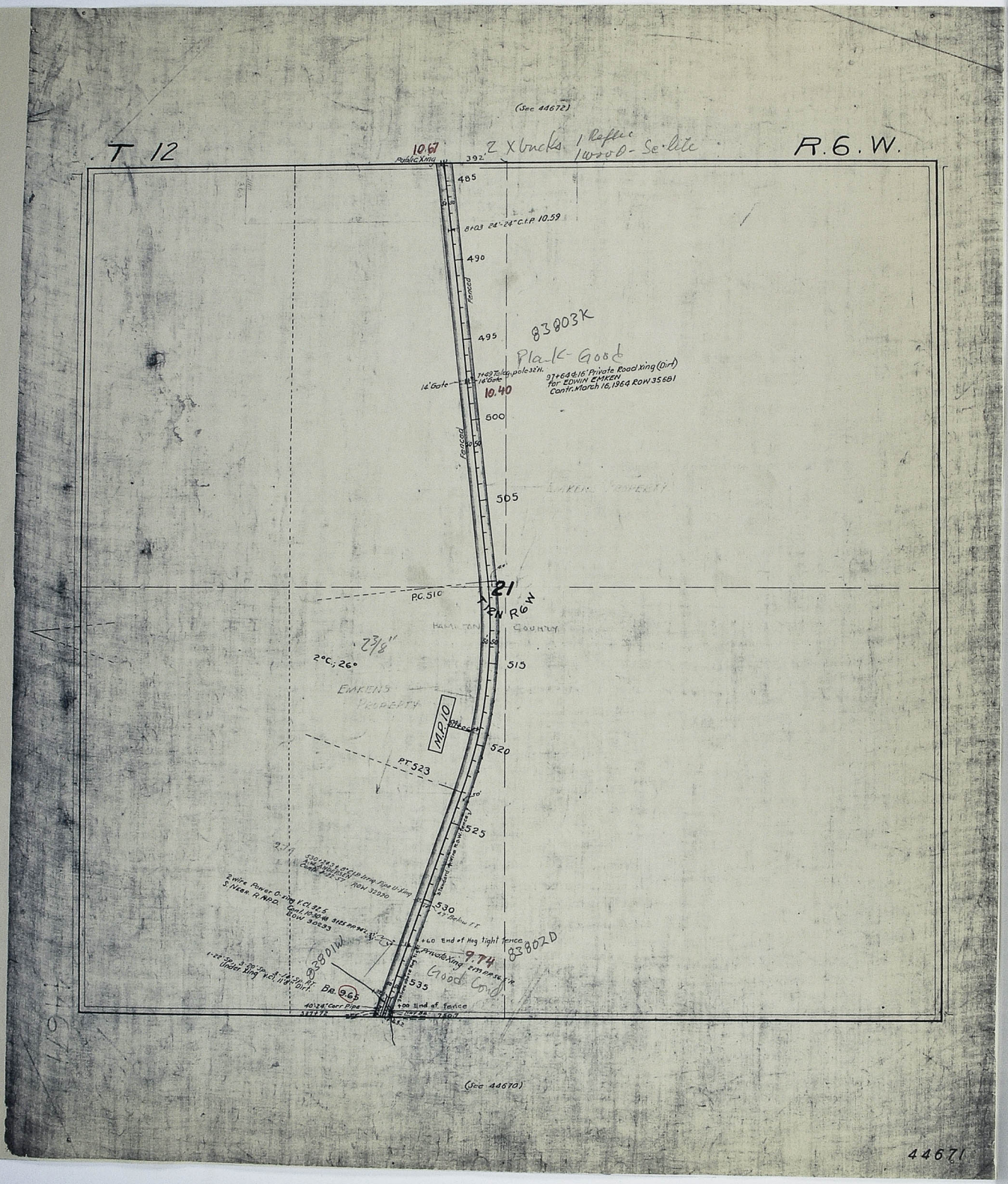
(See 44672)
T 12
R.6.W.
10.67
Public Xing
392'
2 X bucks 1 Reflec
1 wood - Se-lite
485
8+03 24"-24" C.I.P. 10.59
490
Fenced
495
83803K
Plank Good
97+64 & 16' Private Road Xing (Dirt)
for EDWIN EMKEN
Contr. March 16, 1964 ROW 35681
14' Gate
10.40
500
Fenced
505
EMKENS PROPERTY
21
P.C. 510
T12N R6W
HAMILTON COUNTY
2 3/8"
2°C.; 26°
515
EMKENS PROPERTY
M.P. 10
520
P.T. 523
525
530
2 wire Power O-xing V.Cl. 32.5
S. Near R.R.D.
ROW 30253
+60 End of Hog tight fence
83802D
9.74
Private Xing
Good Cond.
83801W
535
Br. 9.65
40'-24" Corr Pipe
+00 End of fence
(See 44670)
44671

(See 44671)

T.12. R.6.W.

(See 44669)

44670

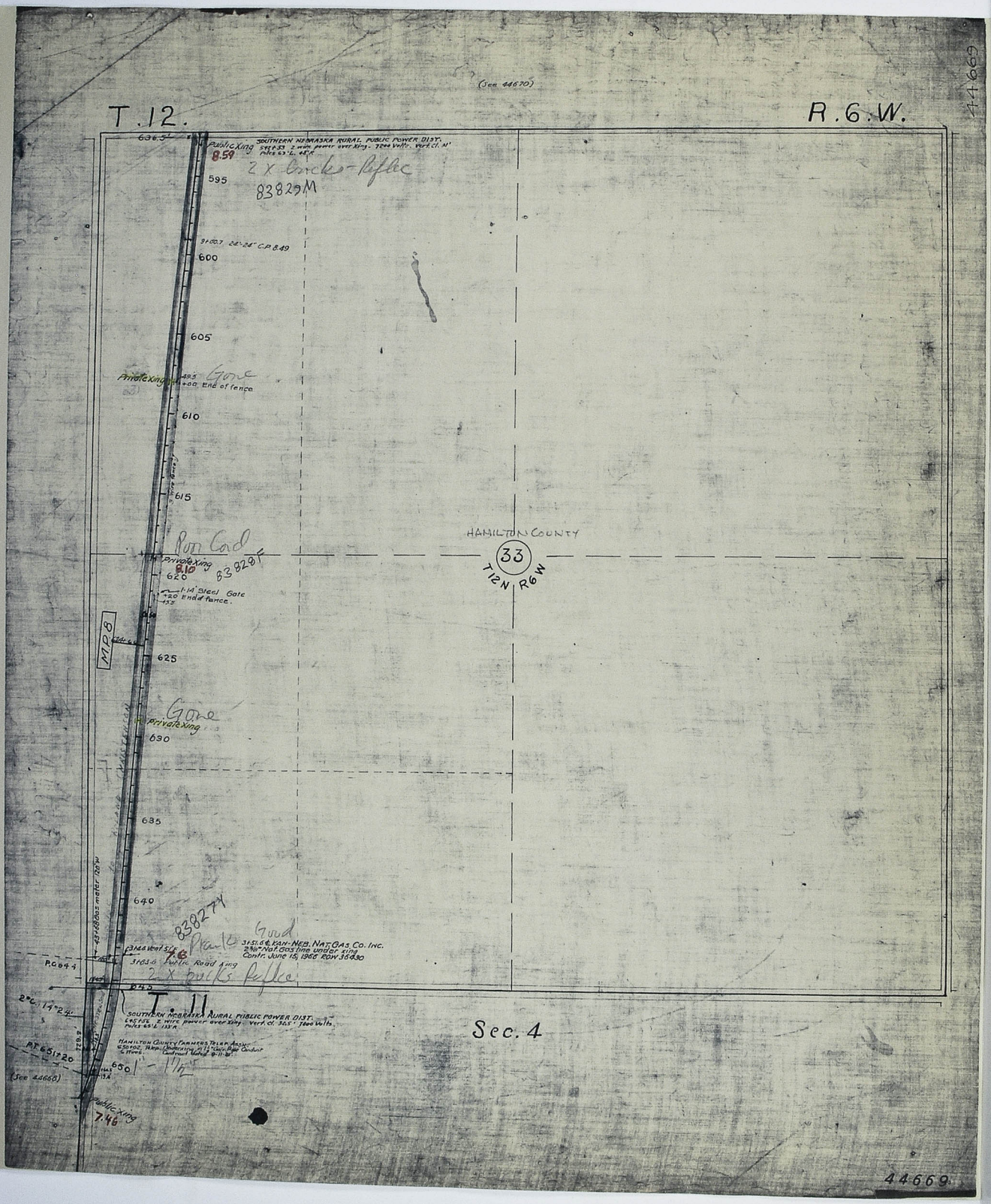

(See 44670)
T.12.
R.6.W.
44669
636.5'
Public Xing
8.59
SOUTHERN NEBRASKA RURAL PUBLIC POWER DIST.
595
2 X bucks - Reflec
83829M
9+00.7 24"-24" C.P. 8.49
600
605
Private Xing
Gone
+00 End of fence
610
615
Poor Cond
Private Xing
8.10
83828F
620
1-14' Steel Gate
+20 End of fence.
HAMILTON COUNTY
33
T12N R6W
MP 8
625
Gone
Private Xing
630
635
640
83827Y
Good
Prairie
7.6
3+51.6 ℄ KAN-NEB. NAT. GAS. CO. INC.
2 3/8" Nat. Gas line under xing
Contr. June 15, 1966 ROW 36430
3+83.6 Public Road Xing
2 X bucks Reflec
645
T. 11
SOUTHERN NEBRASKA RURAL PUBLIC POWER DIST.
Sec. 4
650
1" - 1 1/2"
(See 44668)
Public Xing
7.46
44669

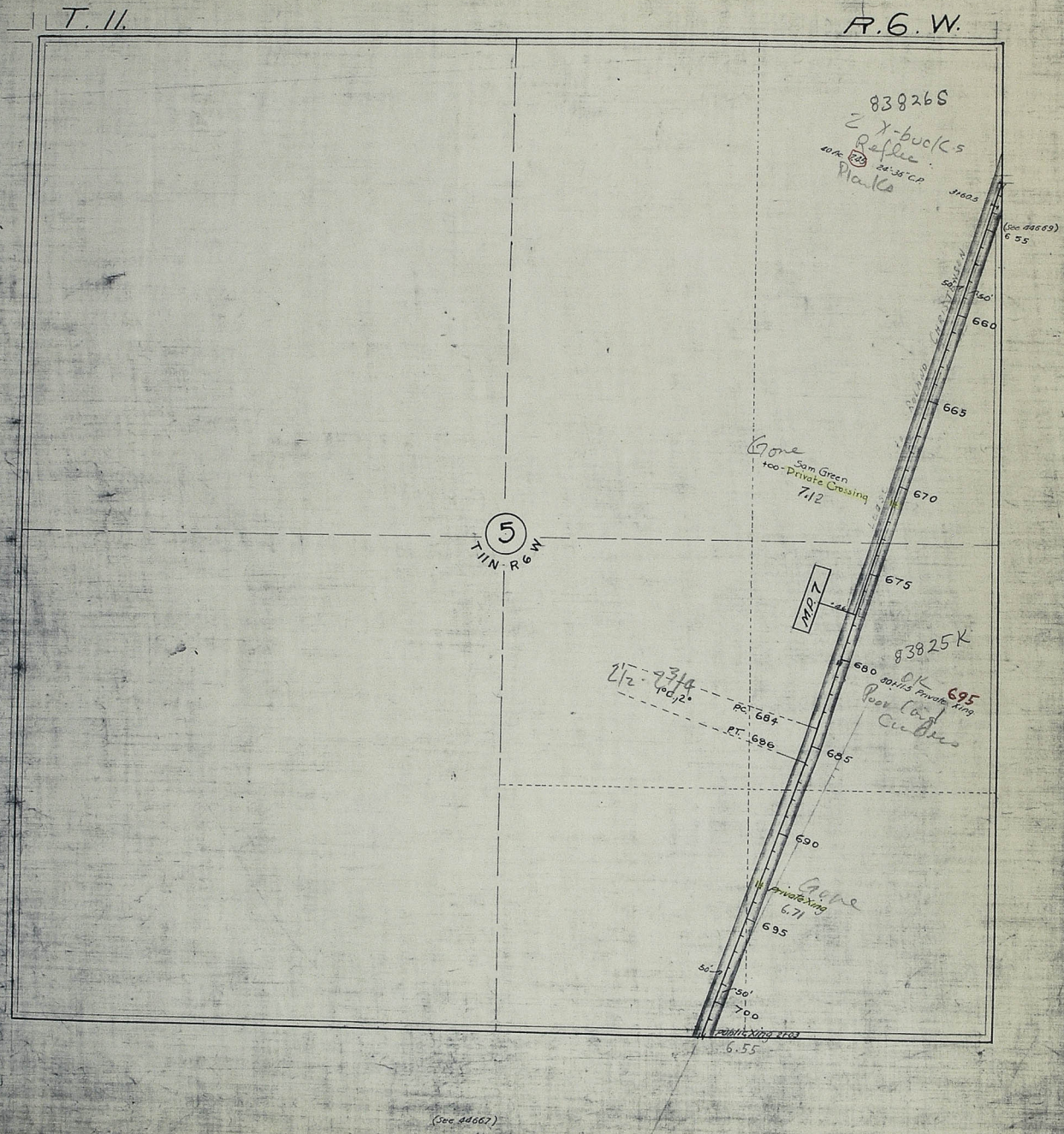
T. 11.
R. 6. W.
83826S
Z X-bucks
Reflec.
Planks
24'-36" C.P.
31+60.5
(See 44669)
6.55
660
665
670
675
680
685
690
695
700
Gone
Sam Green
+00 - Private Crossing
7.12
5
T11N-R6W
M.P. 7
83825K
OK
80+11.5 Private Xing
695
Poor Cond
Culvers
P.C. 684
P.T. 686
Gone
Private Xing
6.71
Public Xing
6.55
(See 44667)

44668

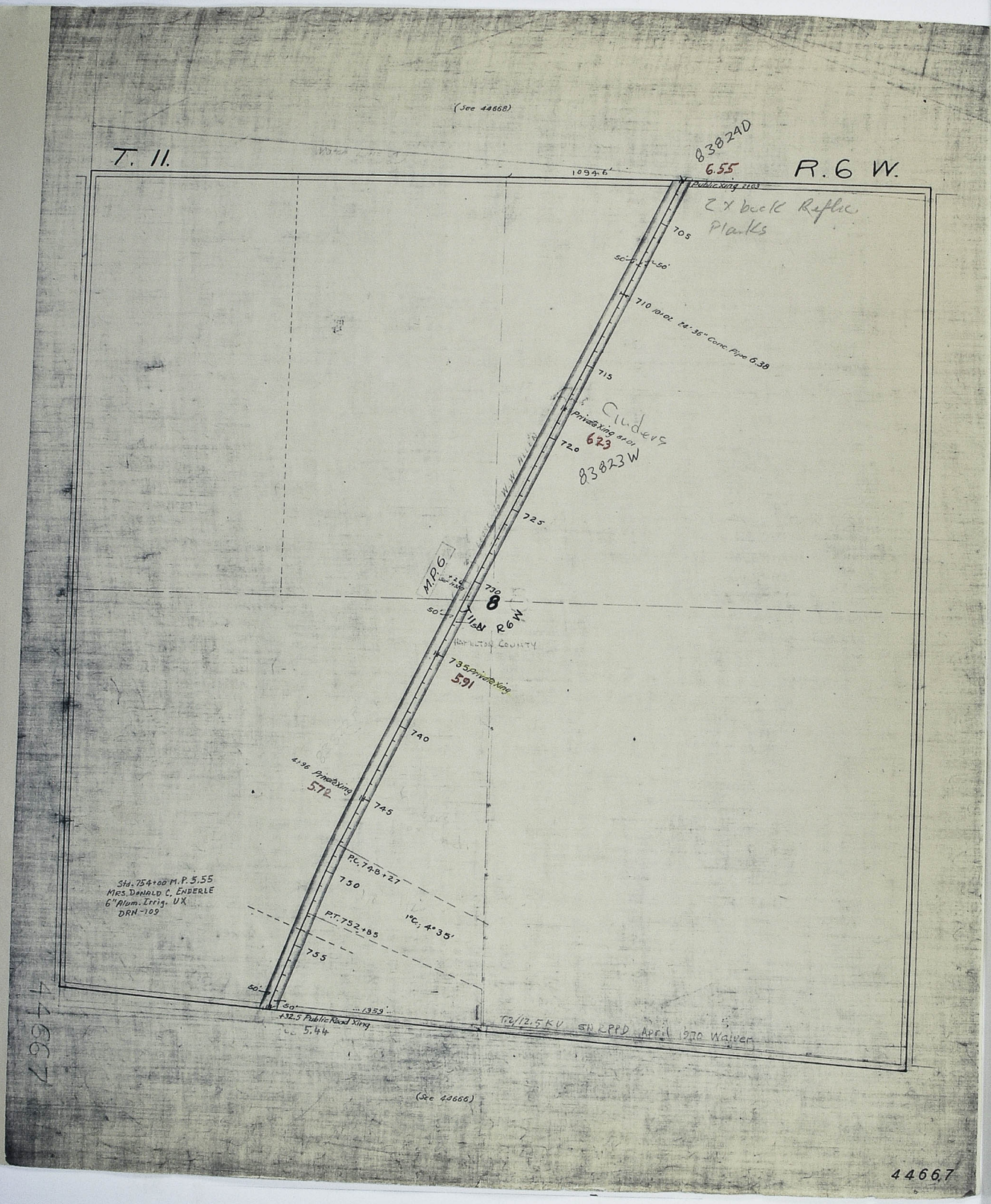
(See 44668)
T. 11.
R. 6 W.
83824D
6.55
Public Xing 2+03
2 X back Reflec Planks
705
710 10+02 24'-36" Conc. Pipe 6.38
715
Cinders
Private Xing 6+01
6.23
83823W
720
725
M.P.6
730
8
T. 11 N R6W
HAMILTON COUNTY
735 Private Xing
5.91
740
4+36 Private Xing
5.72
745
P.C. 748+27
750
P.T. 752+85
1°C; 4°35'
755
Std. 754+00 M.P. 5.55
MRS. DONALD C. ENDERLE
6" Alum. Irrig. UX
DRN-109
+32.5 Public Road Xing
5.44
T.2/12.5 KV SN RPPD April 1970 Waiver
(See 44666)
44667

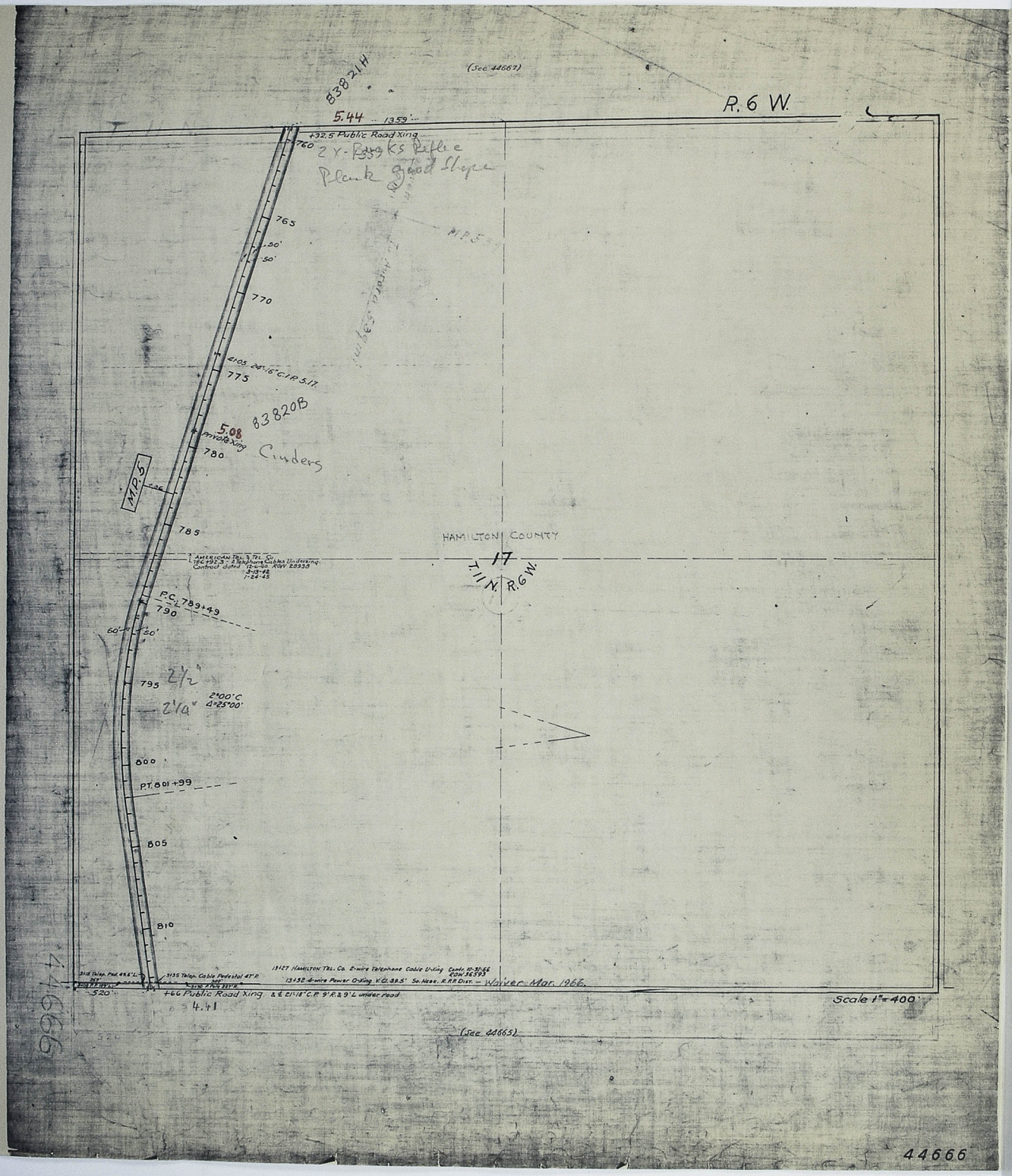
(See 44667)
83821H
R. 6 W.
5.44
1359'
+32.5 Public Road Xing
760
2 X-Bucks Reflec
Plank good Shape
765
50'
50'
770
41+05 24"-16" C.I.P. 5.17
775
83820B
5.08
Private Xing
780
Cinders
M.P. 5
785
HAMILTON COUNTY
17
T. 11 N. R. 6 W.
AMERICAN TEL. & TEL. CO.
TEL +92.3 - 2 Telephone Cables Underxing.
Contract dated 12-6-40 ROW 28938
3-13-42
1-24-45
P.C. 789+49
790
60'
50'
795
2½"
2½"
2°00'C
Δ=25°00'
800
P.T. 801+99
805
810
3115 Telep. Ped. 49.6' L.
3135 Telep. Cable Pedestal 47' P.
13127 HAMILTON TEL. CO. 2-wire Telephone Cable U-Xing Contr. 10-31-66 ROW 36593
13132 4-wire Power O-Xing V.Cl. 39.5' So. Nebr. R.R.R. Dist. — Waiver Mar. 1966.
520'
+66 Public Road Xing. & ℄ 21'-18" C.P. 9' R. & 9' L under road
4.41
Scale 1" = 400'
(See 44665)
44666

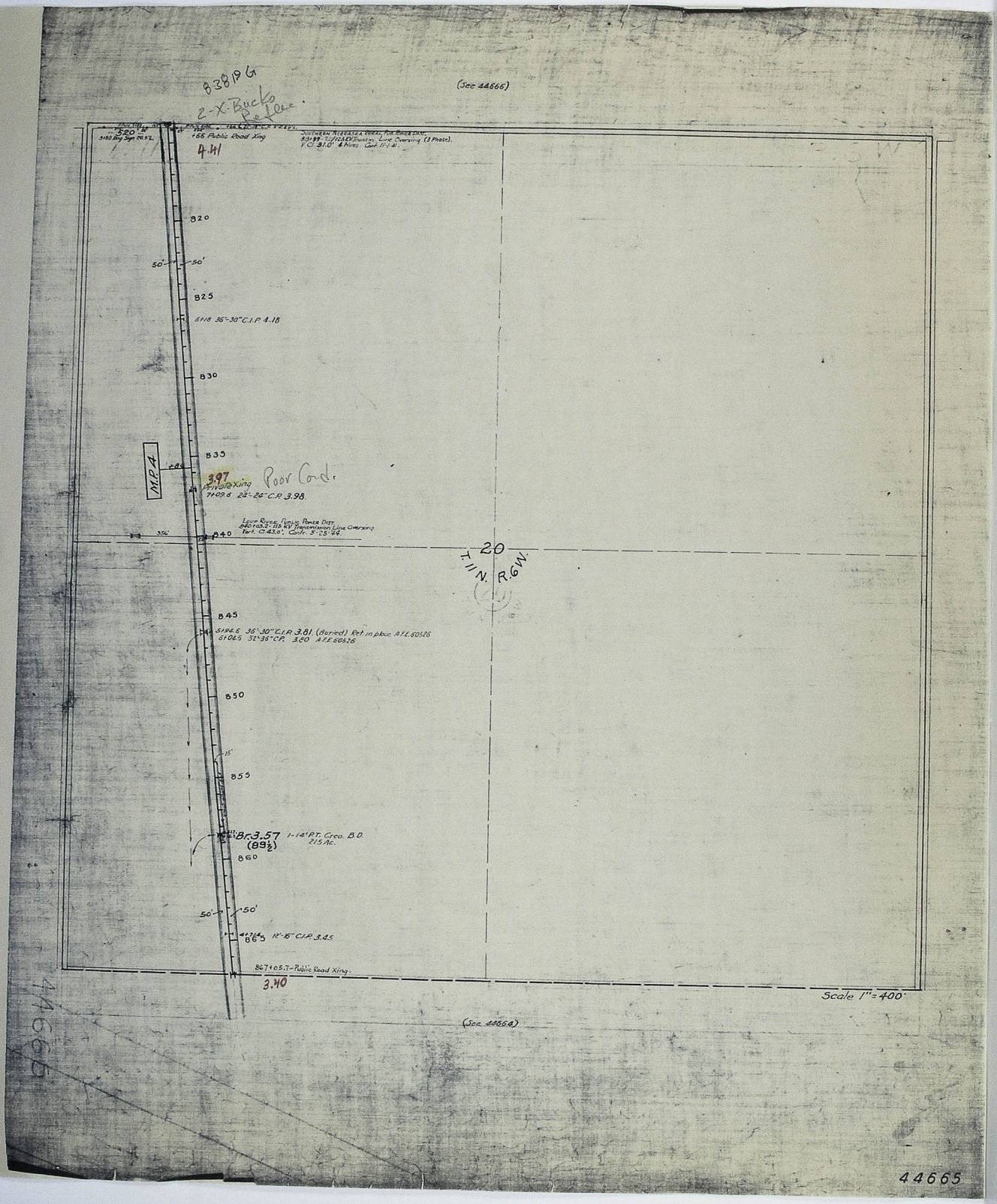

83819 G
2-X-Bucks Reflec.
(See 44666)
520
3180 Bag Sign 20.5'L.
+66 Public Road Xing
4.41
Southern Nebraska Rural Pub. Power Dist.
83+99 - 7.5+126 KV Transm. Line Overxing (3 Phase).
V.Cl. 31.0' 4 Wires. Cont. 11-1-4.
820
50'
50'
825
6+18 36"-30" C.I.P. 4.18
830
835
M.P.4
3.97
Private Xing
Poor Cond.
7+09.6 24"-24" C.P. 3.98.
Loup River Public Power Dist.
840+03.2 - 115 KV Transmission Line Overxing
Vert. Cl. 43.0'. Contr. 5-25-44.
840
20
T. 11 N. R. 6 W.
845
5+94.6 36"-30" C.I.P. 3.81. (Buried) Ret. in place A.F.E. 60526
6+04.5 32"-36" C.P. 3.80 A.F.E. 60526
850
15'
855
Br. 3.57
(89½)
1-14' P.T. Creo. B.D.
215 Ac.
860
50'
50'
4+71.4
865
12'-16" C.I.P. 3.45
867+05.7 - Public Road Xing.
3.40
Scale 1" = 400'
(See 44664)
44666

44665

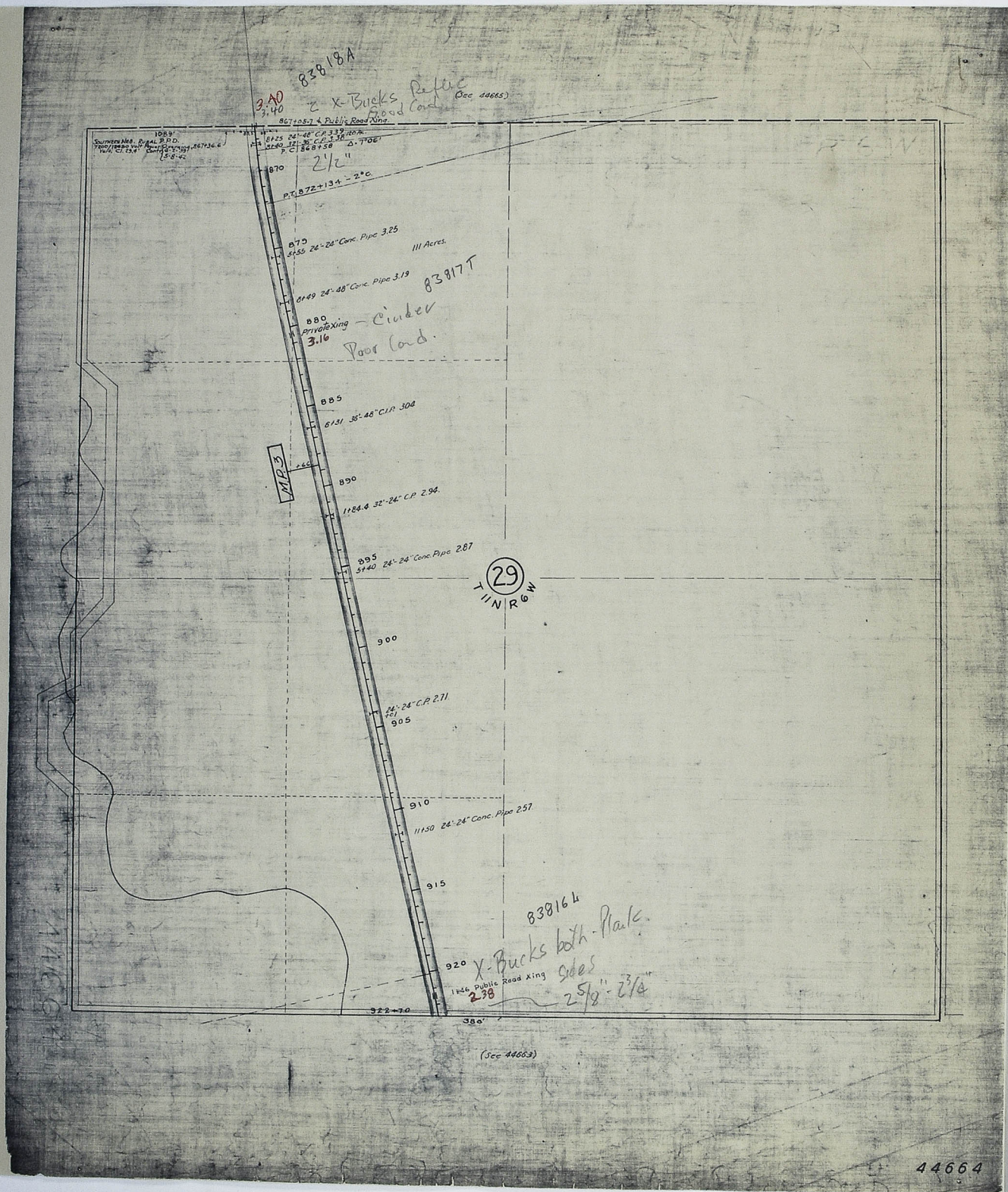

83818A
3.40
3.40
2 X-Bucks Reflec
Road Cond
(See 44665)
867+05.7 & Public Road Xing.
1089'
Southern Neb. Rural P.P.D.
8+25 24'-48" C.P. 3.39
8+40 32'-36" C.P. 3.38
P.C. 868+58 Δ 7°06'
2 1/2"
870
P.T. 872+134 - 2°C.
879
5+55 24'-24" Conc. Pipe 3.25
111 Acres.
83817T
8+49 24'-48" Conc. Pipe 3.19
880
Private Xing
3.16
- Cinder
Poor Cond.
885
6+31 36'-48" C.I.P. 3.04
MP3
890
1+84.4 32'-24" C.P. 2.94.
895
5+40 24'-24" Conc. Pipe 2.87
29
T11N R6W
900
24'-24" C.P. 2.71
905
910
11+50 24'-24" Conc. Pipe 2.57
915
83816L
X-Bucks both Plank
sides
920
1+46 Public Road Xing
2.38
2 5/8" - 2 3/4"
922+70
380'
(See 44663)
44664

T. 11.
R. 6 W.
(Sec 44664)
922+70
386'
1°C. P.T. 925+12
BR(89) 2.29
LINCOLN CREEK
OK Cinder
930
30+14 Private Xing
2.21
83815E
50'
MP 2.12
935+12 6 5/8" LP Products U-Xing
GULF CENTRAL PIPELINE CO.
1968 Exh
940
Calc
941+46
BR(88) 1.90
986 Ac.
3 2
T 11 N
R 6 W
HAMILTON COUNTY
(68)
960
I. O. Herrold
AURORA DEVELOPMENT CORP
1390'
2 Lines 42'-24" CMP (Proposed)
970
PSW 972+86 MP 1.41
10' Conc. Paving
975+21 HIGHWAY U.S. 34 - NEBR. 2 445'
+70 & +74 Battery Wells 9.0' L.
975+00 Highway Flash Signal 15' L.
2194'
See #44680
44663

AURORA
44661

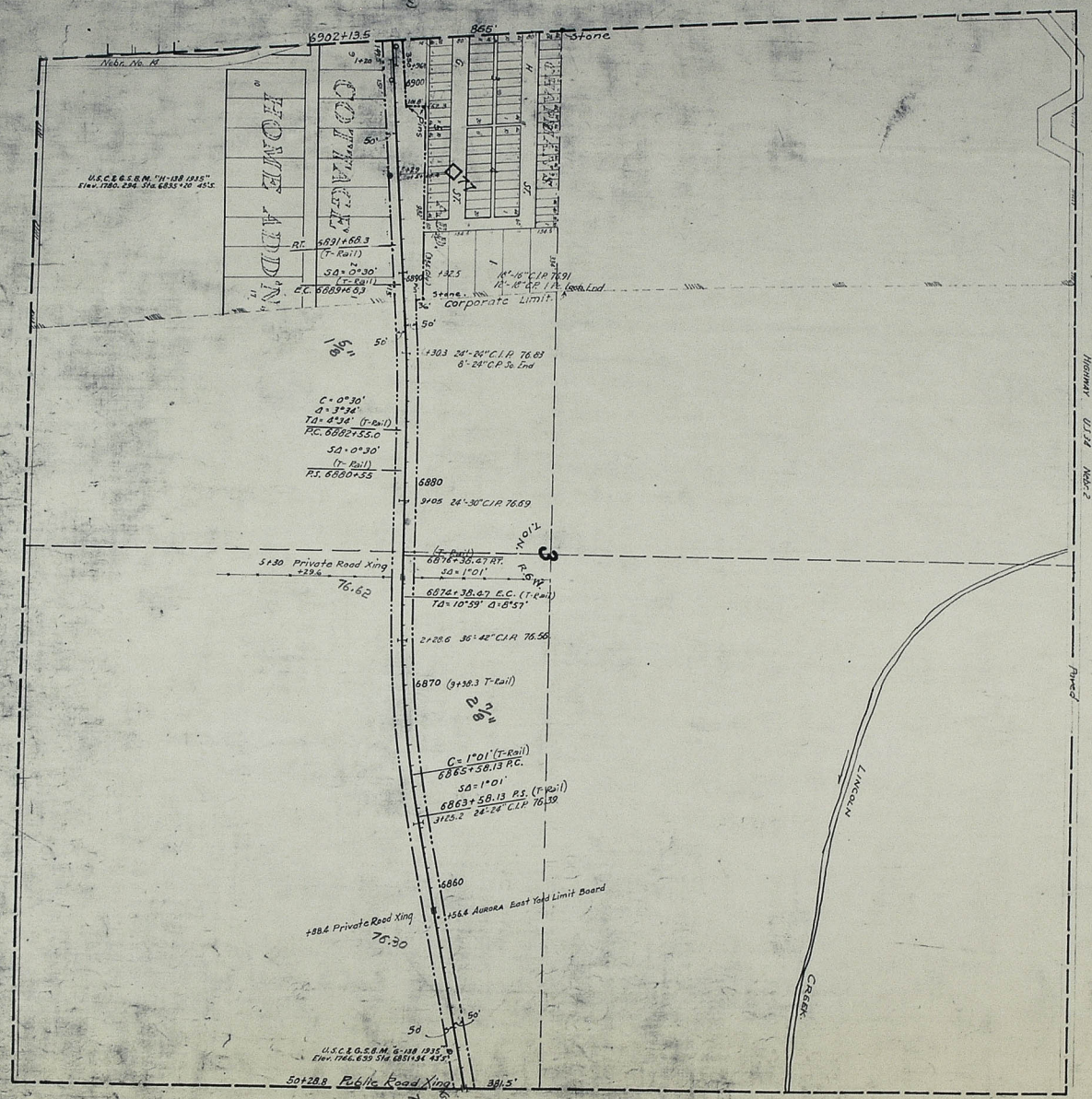
Nebr. No. 11
6902+13.5
865'
Stone
"HOME ADDN."
COMMERCIAL
U.S.C.&G.S.B.M. "H-138 1935"
Elev. 1780.294 Sta. 6835+20 45'S.
RT. 6891+68.3
(T-Rail)
ΔA = 0°30'
(T-Rail)
EC. 6889+68.3
Corporate Limit
24"-24" C.I.P. 76.63
8"-24" C.P. Sq. End
C = 0°30'
Δ = 3°34'
TΔ = 6°34' (T-Rail)
P.C. 6882+55.0
ΔA = 0°30'
(T-Rail)
P.S. 6880+55
6880
24"-30" C.I.P. 76.69
Private Road Xing
76.62
6876+38.67 RT.
ΔA = 1°01'
6874+38.67 E.C. (T-Rail)
TΔ = 10°59' Δ = 8°57'
36"-42" C.I.P. 76.56
6870 (9+38.3 T-Rail)
C = 1°01' (T-Rail)
6865+58.13 P.C.
ΔA = 1°01'
6863+58.13 P.S. (T-Rail)
24"-24" C.I.P. 76.39
6860
+56.6 AURORA East Yard Limit Board
+88.6 Private Road Xing
76.30
U.S.C.&G.S.B.M. "G-138 1935"
Elev. 1766.639 Sta. 6851+94 43'S.
50+28.8 Public Road Xing
381.5'
76.14
Highway U.S. 34 Nebr. 2
Fund
LINCOLN
CREEK
Scale - 1" = 100'
AURORA
44660

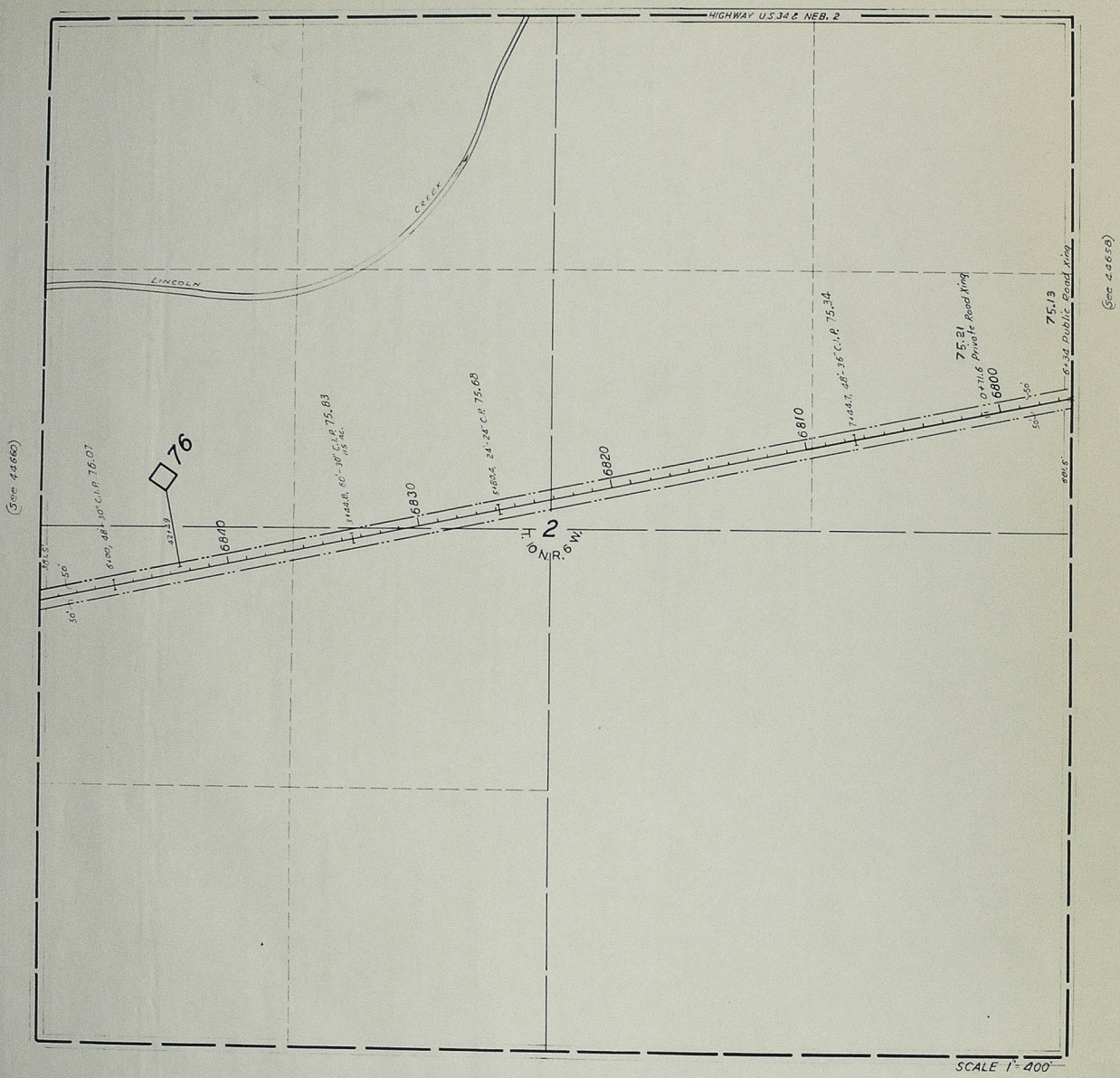
HIGHWAY U.S.34 & NEB. 2
LINCOLN
CREEK
(See 44660)
(See 44658)
76
6840
6830
6820
6810
6800
75.21
Private Road Xing
75.13
6+34 Public Road Xing
2
T. 10 N. R. 6 W.
SCALE 1" = 400'

44659

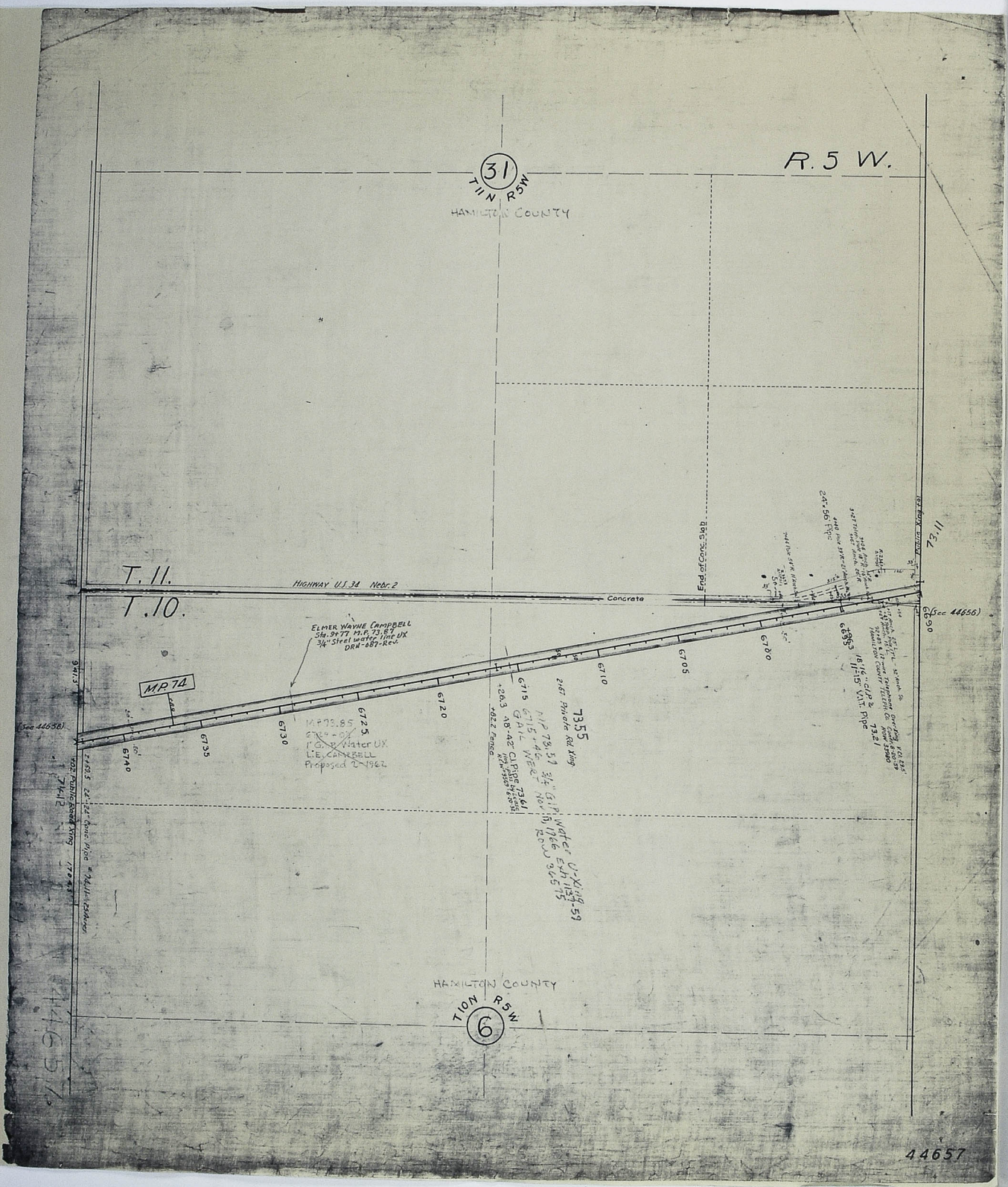
R. 5 W.
31
T11N R5W
HAMILTON COUNTY
T. 11.
T. 10.
HIGHWAY U.S. 34 Nebr. 2
Concrete
End of Conc. Slab
Public Xing
73.11
(See 44656)
ELMER WAYNE CAMPBELL
Sta. 9+77 M.P. 73.87
3/4" Steel water line UX
DRN-687-Rev.
M.P. 74
(See 44658)
6740
6735
6730
6725
6720
6715
6710
6705
6700
6690
73.55
2-67 Private Rd. Xing
MP 73.57 3/4" G.I.P. Water U-Xing
GAIL WERT Nov. 15, 1966 Exh 1137-59
ROW 36575
MP 73.85
1" G.I.P. Water UX
L.E. CAMPBELL
Proposed 2-1962
+26.3 48"-42" C.I. Pipe 73.61
+82.2 Fence
24"-56" Pipe
18"-15" V.I.T. Pipe
73.21
74.12
HAMILTON COUNTY
T10N R5W
6
44657

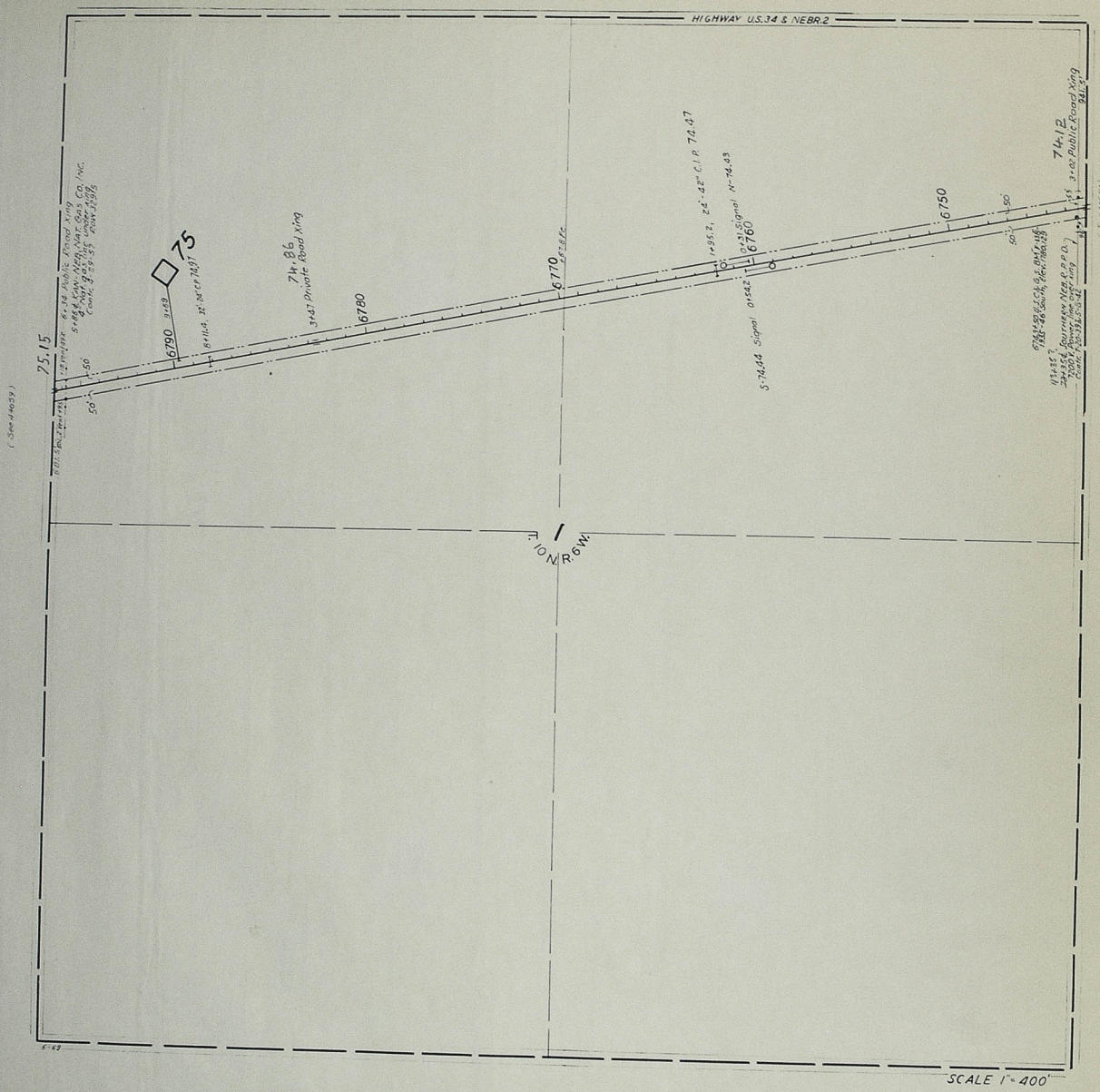
HIGHWAY U.S.34 & NEBR.2
75.15
6790
75
74.86
3+47 Private Road Xing
6780
6770
6760
6750
74.12
3+02 Public Road Xing
T.10N. R.6W.
SCALE 1" = 400'

44658

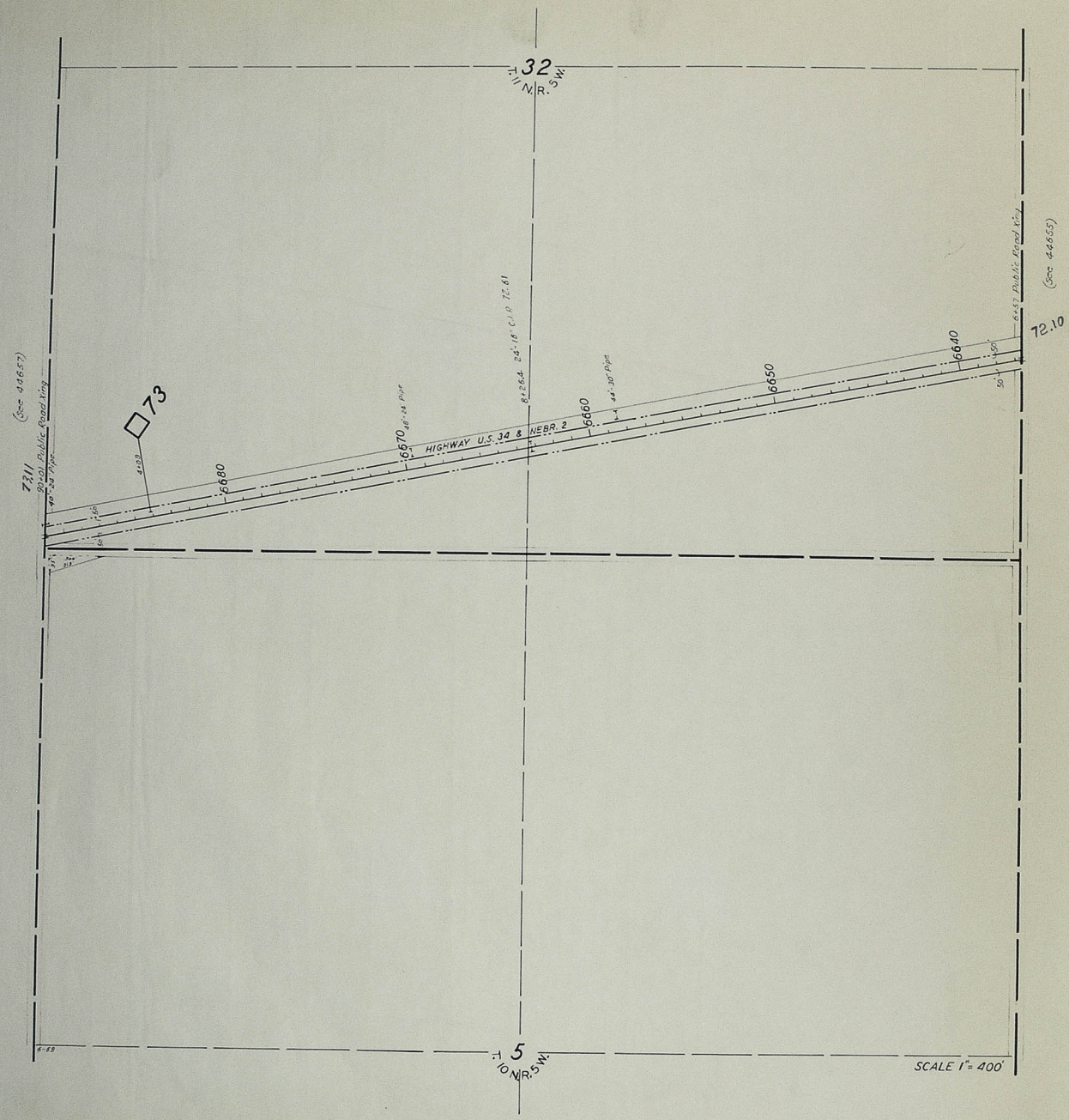
32
T. 11 N. R. 5 W.
(See 44657)
73.11
90+01 Public Road Xing
40"-24" Pipe
73
6680
6670
48"-24" Pipe
HIGHWAY U.S. 34 & NEBR. 2
8+26.4 24'-16' C.I.P. 72.61
6660
44'-30" Pipe
6650
6640
6+57 Public Road Xing
(See 44655)
72.10
5
T. 10 N. R. 5 W.
SCALE 1" = 400'

44656

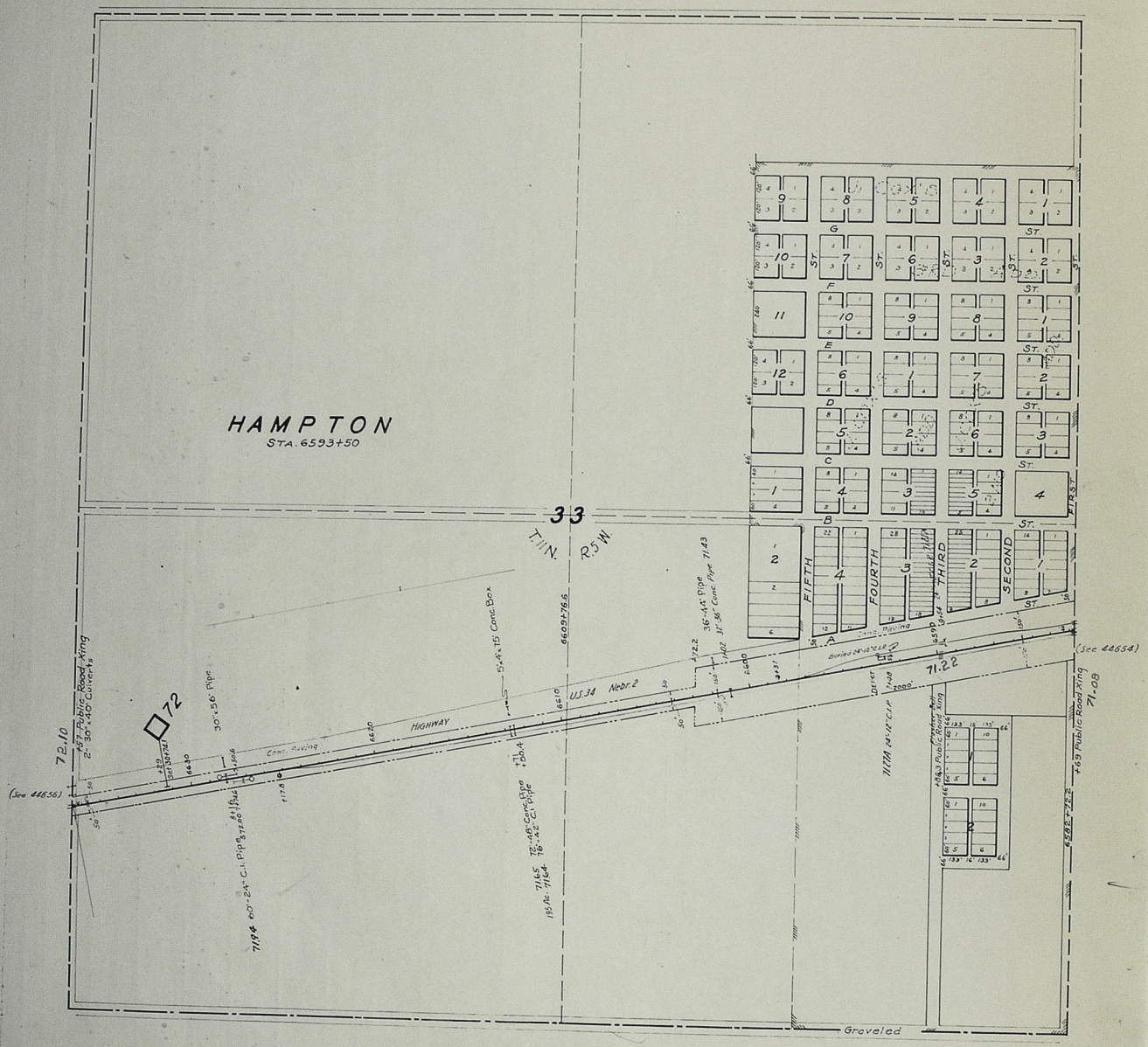

HAMPTON
44655

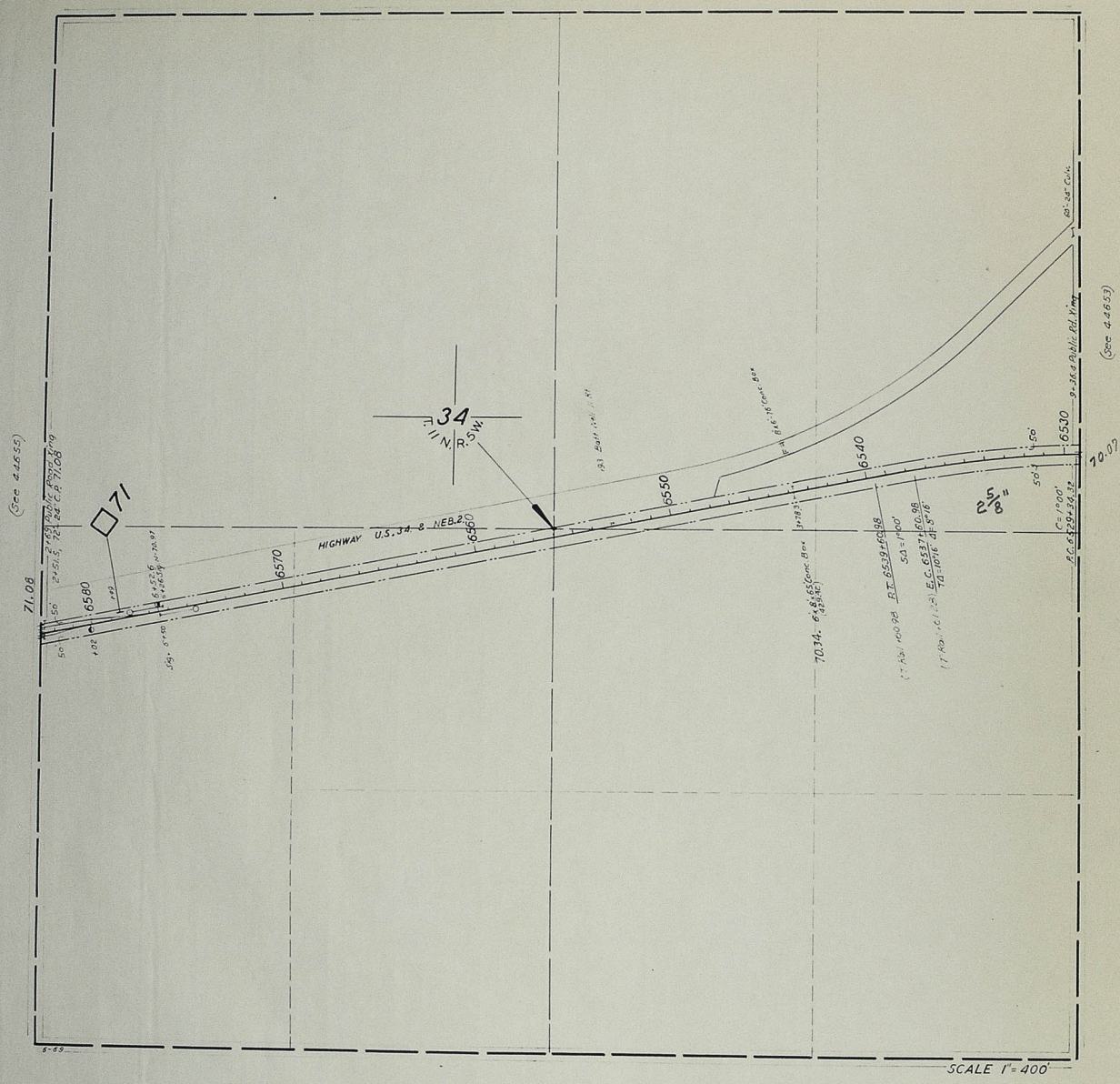

(See 44655)
71.08
71
6580
6570
6560
6550
6540
6530
70.07
34
11 N. R. 5 W.
HIGHWAY U.S. 34 & NEB. 2
(See 44653)
SCALE 1" = 400'

44654

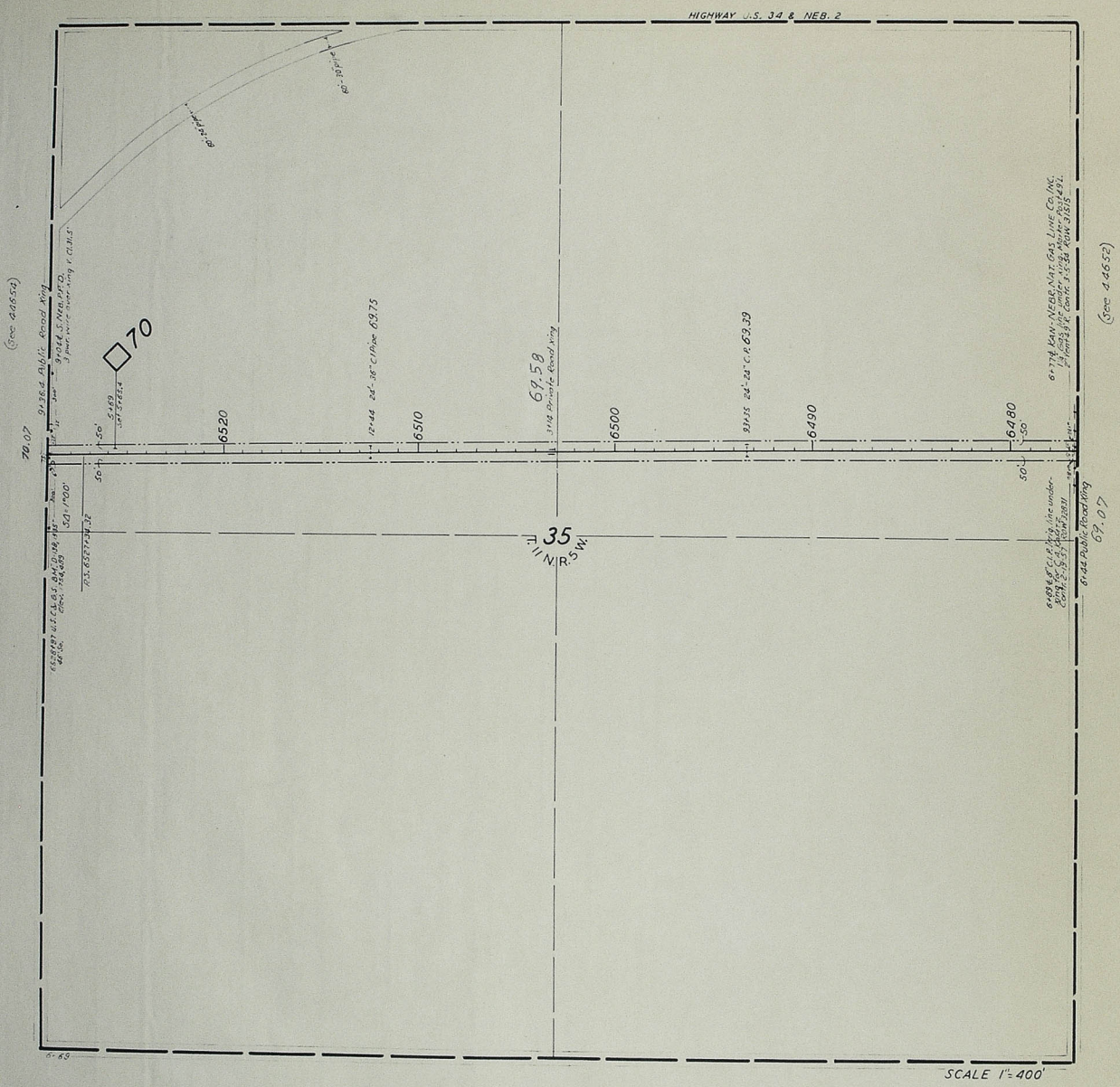
HIGHWAY U.S. 34 & NEB. 2
(See 44654)
(See 44652)
70
35
T. 11 N. R. 5 W.
6520
6510
6500
6490
6480
69.58
69.07
70.07
SCALE 1" = 400'

44653

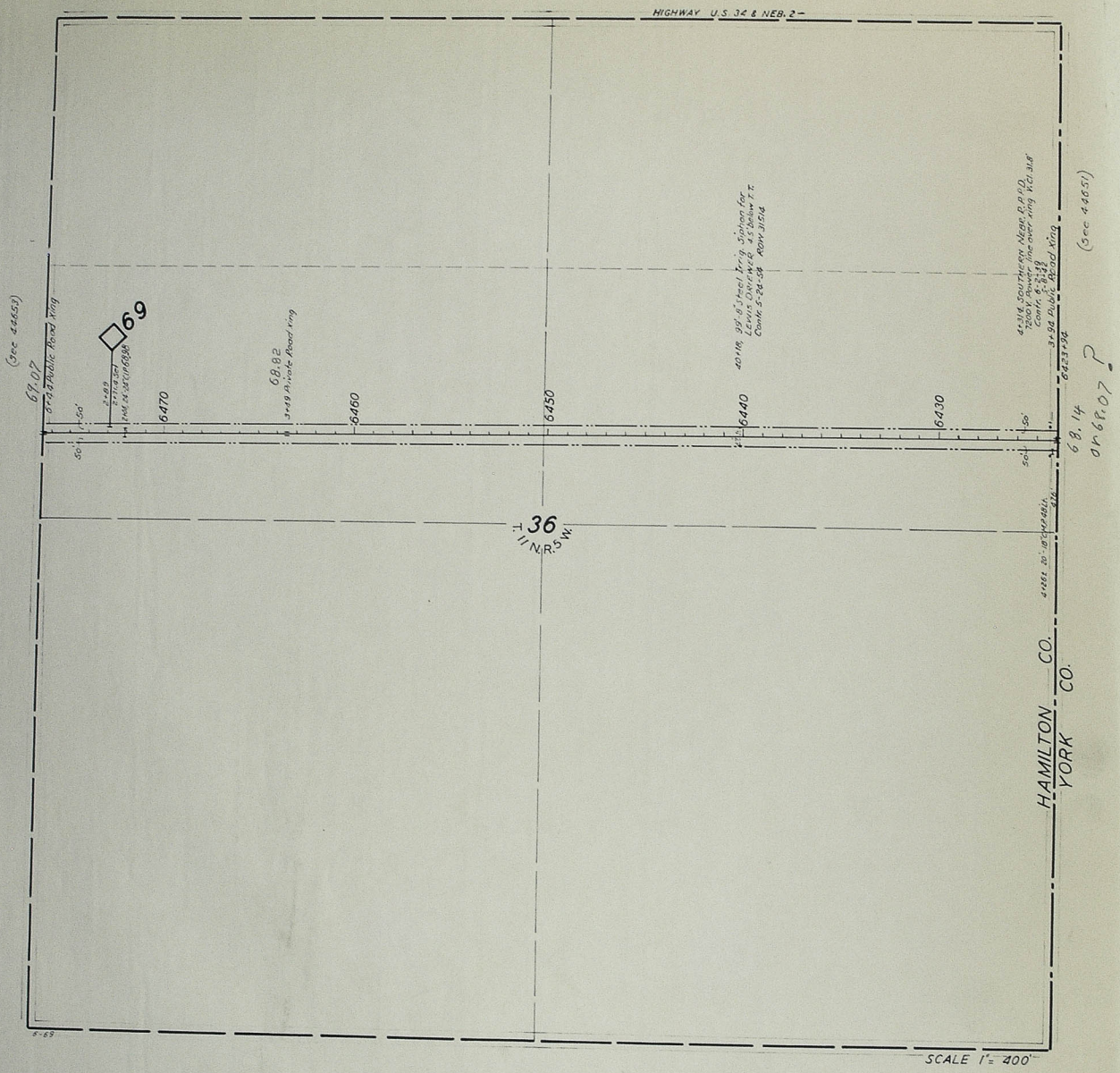
HIGHWAY U.S. 34 & NEB. 2
(See 44653)
67.07
6+44 Public Road Xing
69
68.82
3+49 Private Road Xing
6470
6460
6450
6440
6430
40+18, 99'-8" Steel Irrig. Siphon for Lewis Driewer 4.5' below T.T. Contr. 5-24-54 ROW 31514
4+31.4 SOUTHERN NEBR. R.P.P.D. 7200 V. Power line over Xing Vcl. 31.8' Contr. 6-2-39 5-8-42
3+94 Public Road Xing
(See 44651)
6423+94
68.14 or 68.07 ?
36
T. 11 N.R.5 W.
HAMILTON CO.
YORK CO.
SCALE 1" = 400'

44652

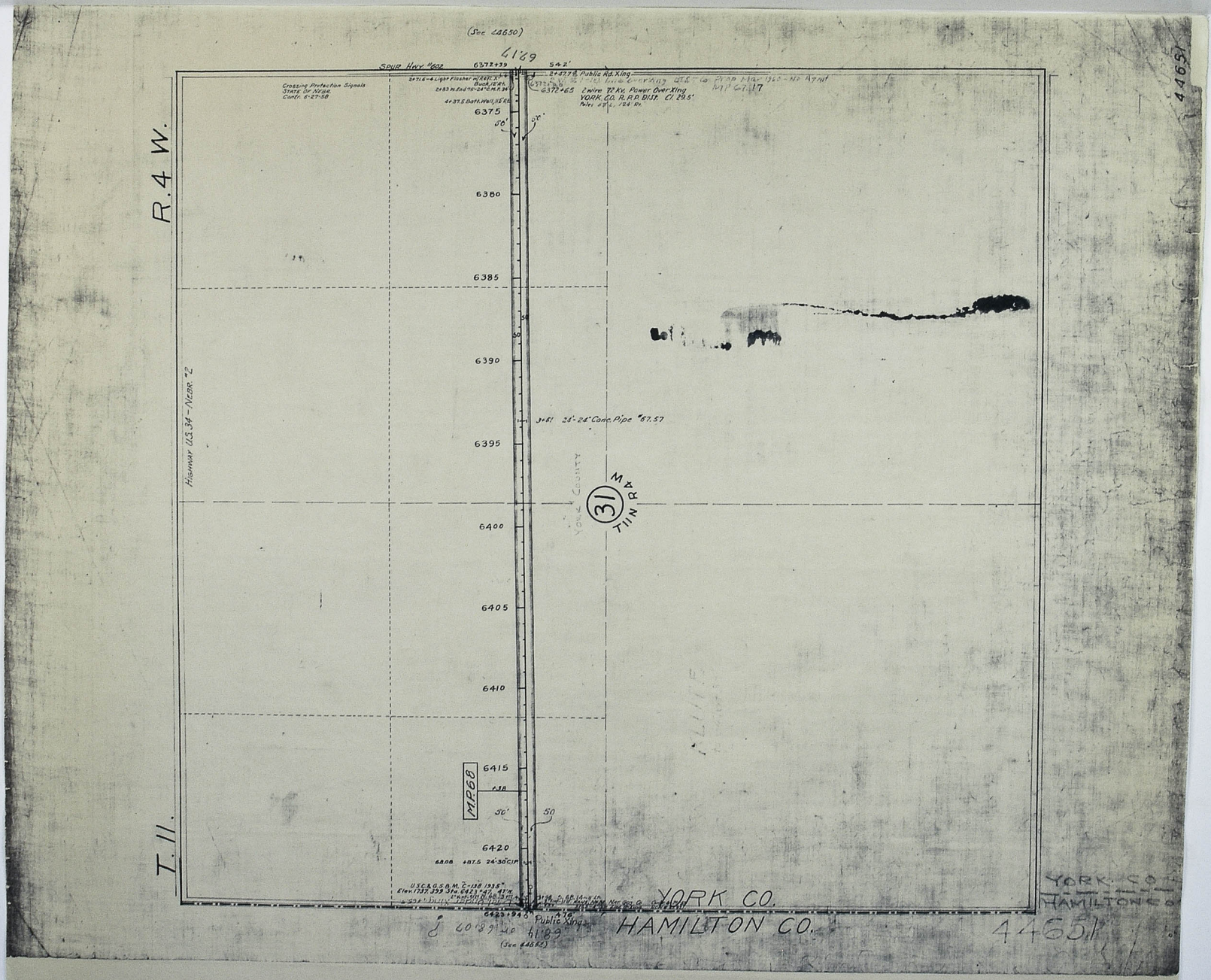

(See 44650)
6217
SPUR HWY #602
6372+39
542'
2+47.7 Public Rd. Xing
6372+65 2 wire 72 Kv. Power Over Xing
YORK CO. R.P.P. DIST. Cl. 29.5'
Crossing Protection Signals
State of Nebr.
Contr. 6-27-58
R. 4 W.
6375
6380
6385
6390
6395
6400
6405
6410
6415
6420
Highway U.S. 34 - Nebr. #2
3+61 24"-24" Conc. Pipe #67.57
YORK COUNTY
31
T11N R4W
M.P. 68
T. 11.
YORK CO.
HAMILTON CO.
Public Xing
(See 44652)
44651

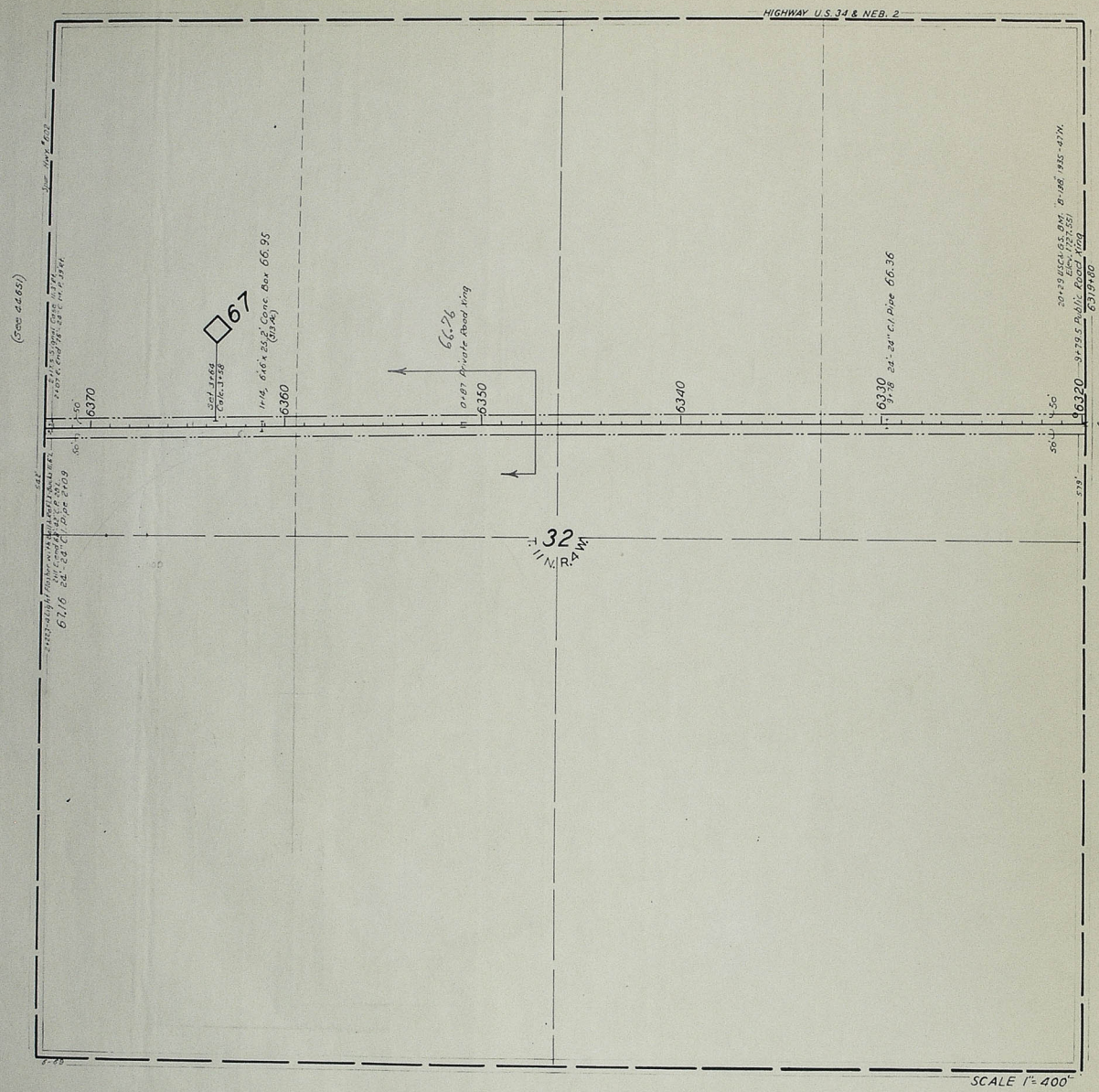
HIGHWAY U.S. 34 & NEB. 2
(See 44651)
(See 44649)
67
6370
6360
6350
6340
6330
6320
66.26
66.17
32
T. 11 N. R. 4 W.
SCALE 1" = 400'

44650

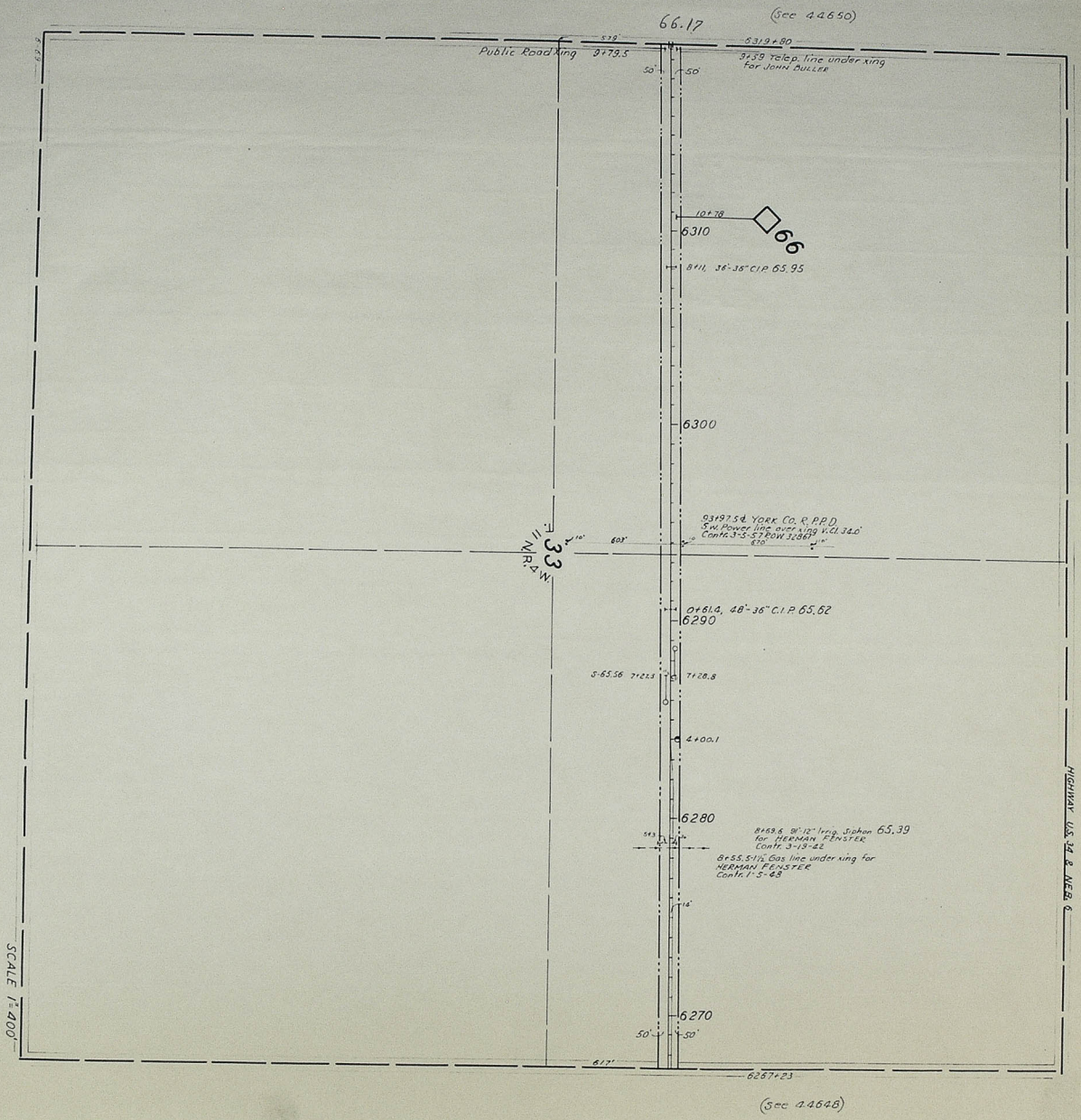

BRADSHAW
44649

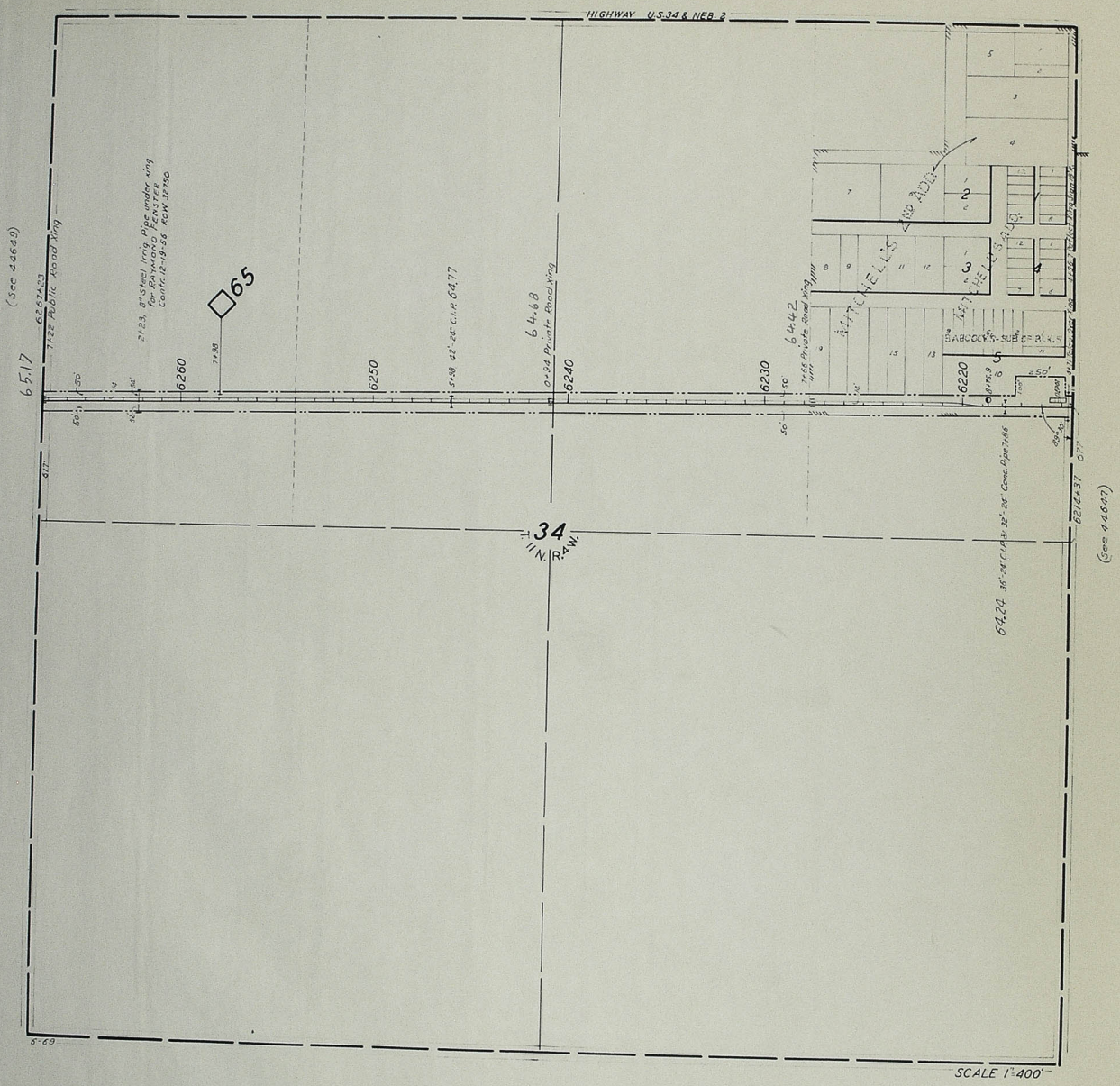

BRADSHAW
44648

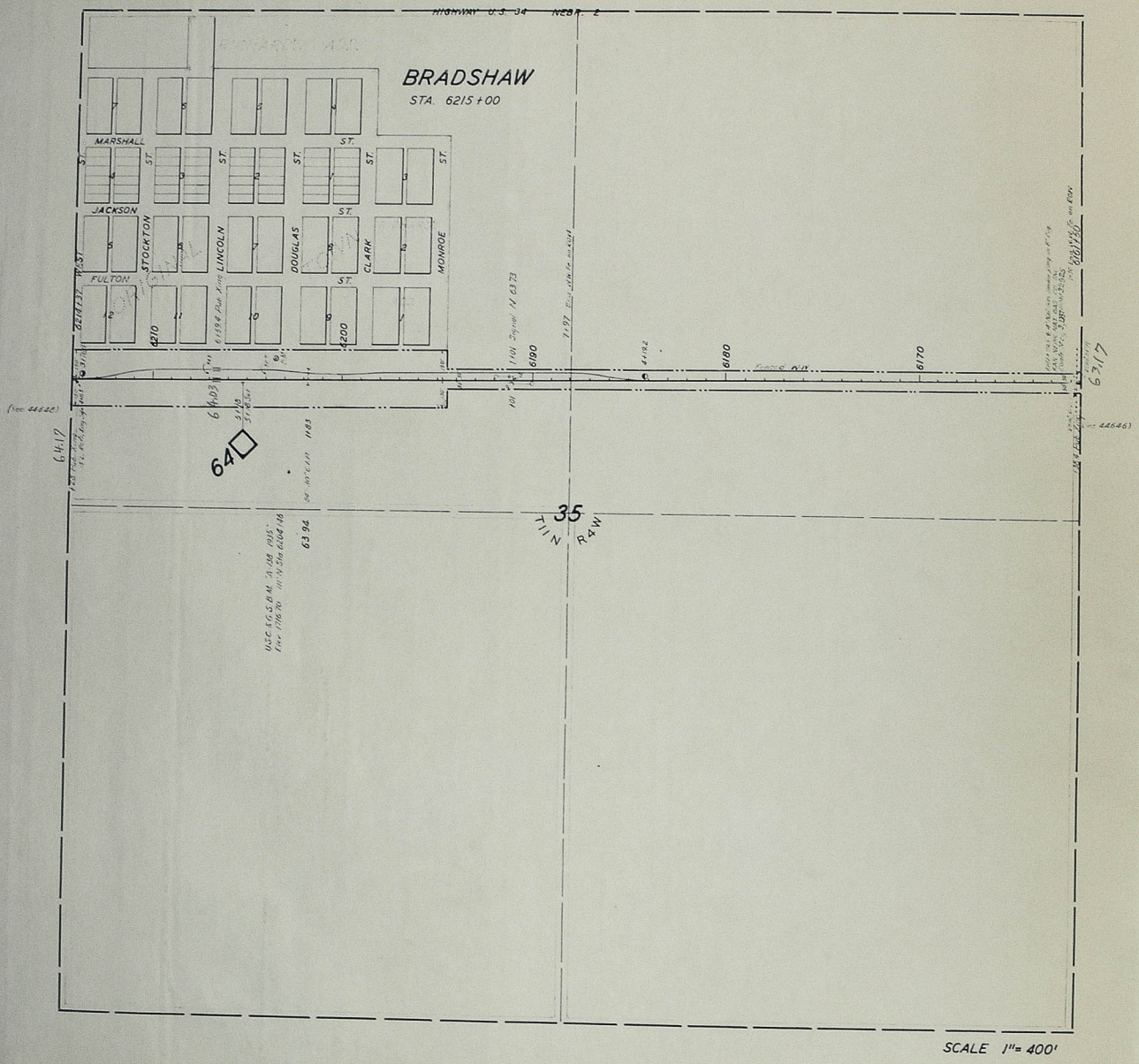

BRADSHAW
44647

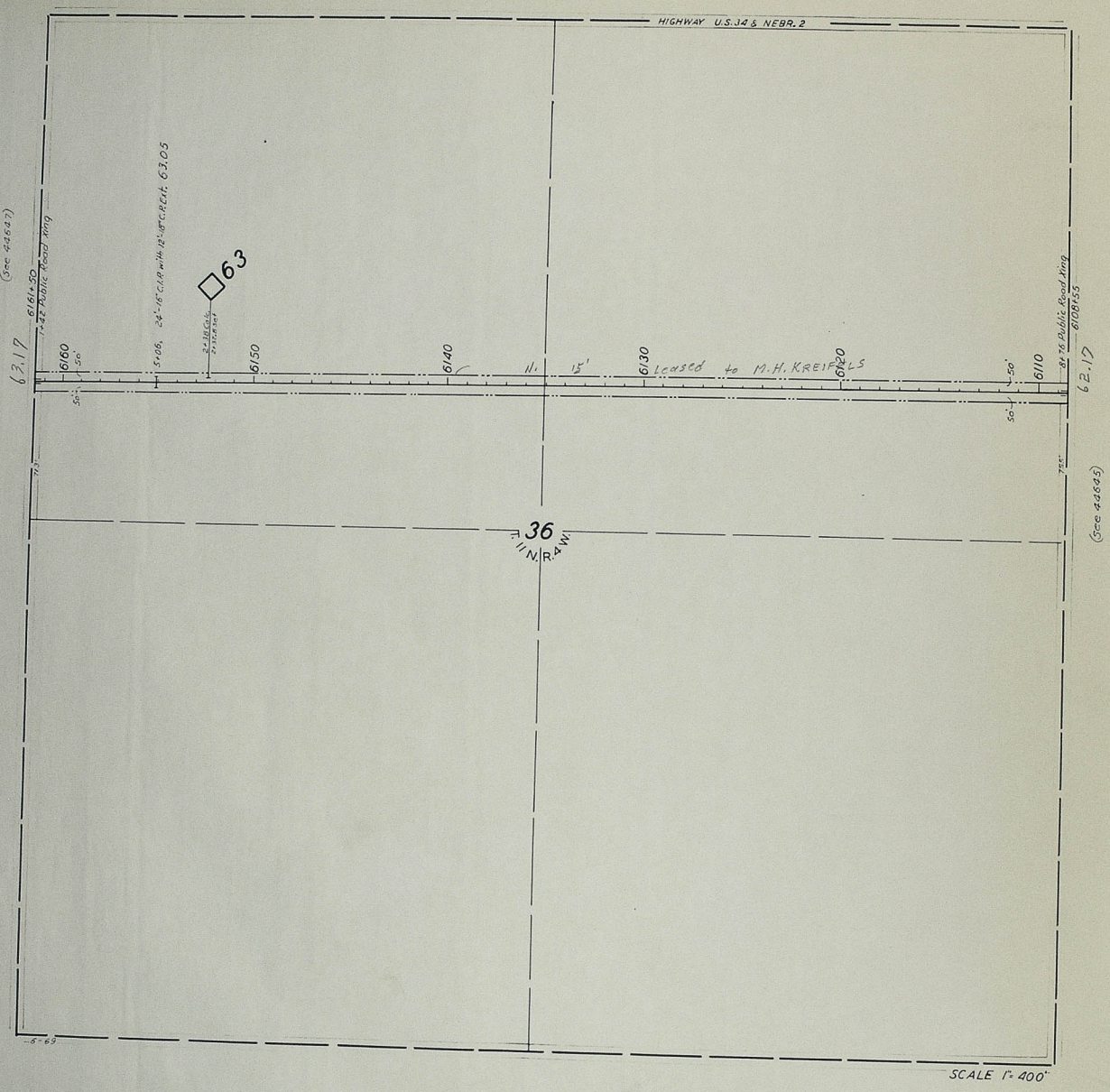
HIGHWAY U.S. 34 & NEBR. 2
(See 44647)
6161+50
1+42 Public Road Xing
63.17
6160
50'
5+06, 24'-16" C.I.R. with 12'-18" C.P. Ext. 63.05
63
6150
6140
11.
15'
6130
Leased to M.H. KREIFELS
6120
50'
6110
8+76 Public Road Xing
6108+55
62.17
(See 44645)
36
T. 11 N. R. 4 W.
SCALE 1" = 400'

44646

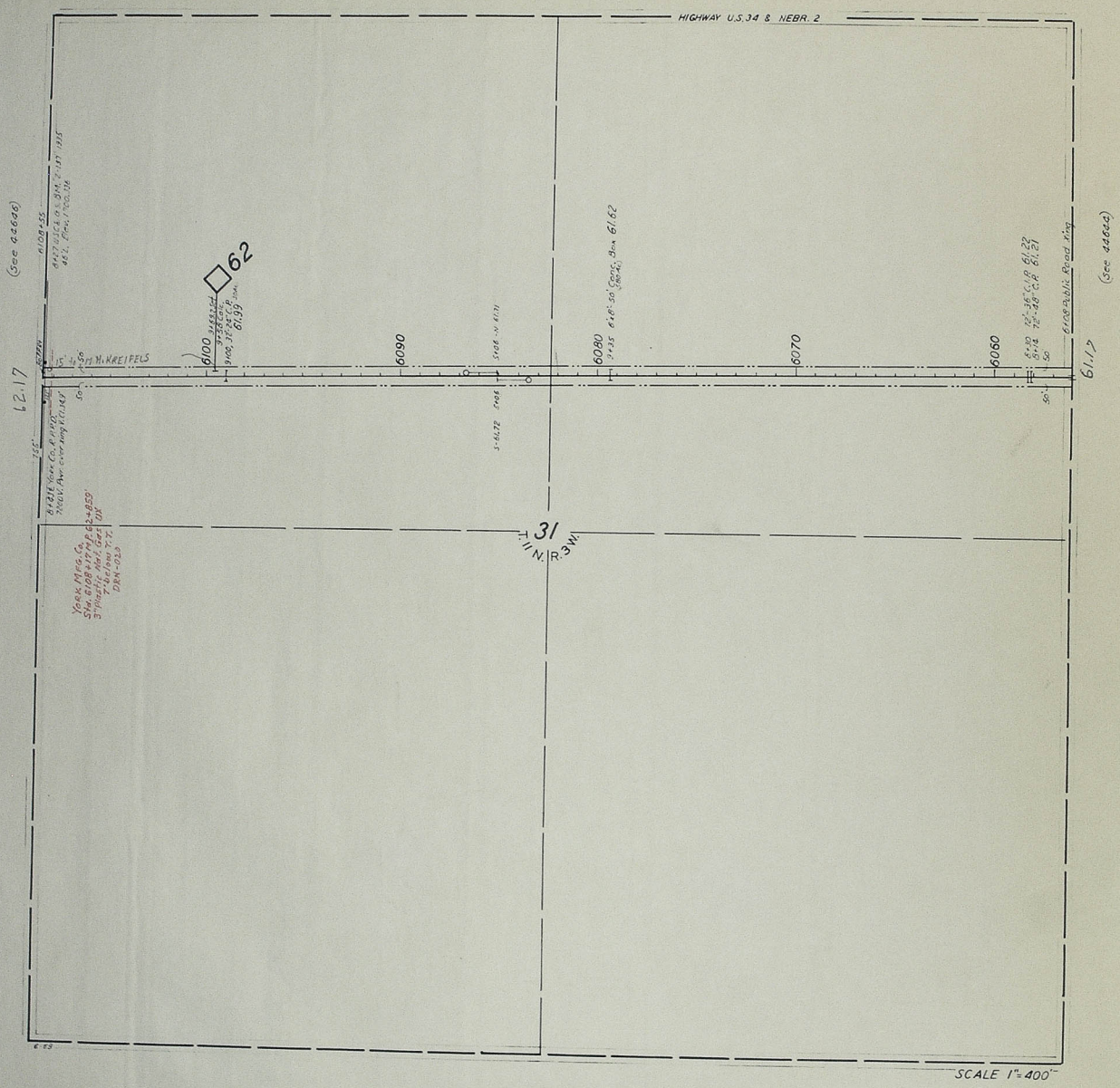
HIGHWAY U.S. 34 & NEBR. 2
(See 44646)
(See 44644)
62
6100
6090
6080
6070
6060
61.99
61.62
61.22
61.21
61.17
62.17
M. KREIFELS
31
T. 11 N. R. 3 W.
SCALE 1" = 400'

44645

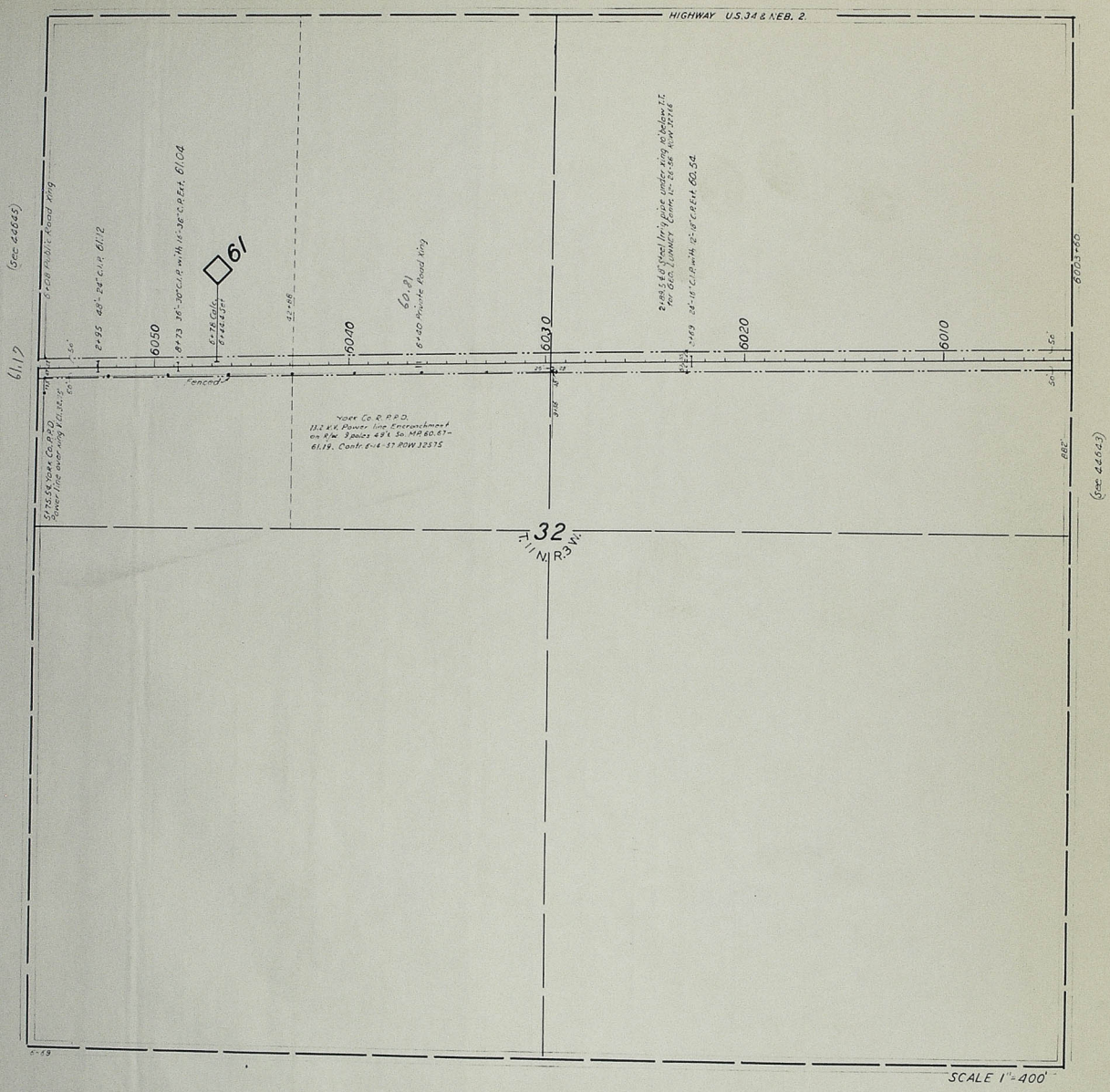
HIGHWAY U.S.34 & NEB. 2.
(See 44645)
61.17
6+08 Public Road Xing
2+95 48'-24" C.I.P. 61.12
6050
8+73 36'-30" C.I.P. with 16'-36" C.P. Ext. 61.04
61
6+76 Calc.
6+44 Set
42+88
6040
60.81
6+40 Private Road Xing
6030
2+89.5 & 8" Steel Irr'g pipe under xing to below T.T. for Geo. Lunney Contr. 12-26-56 ROW 32746
2+69 24'-16" C.I.P. with 12'-18" C.P. Ext. 60.54
6020
6010
6003+60
Fenced
York Co. R.P.P.D.
13.2 K.V. Power line Encroachment on R/w. 9 poles 49'± So. MP. 60.67-61.19. Contr. 6-14-57 ROW 32575
5+75.5 & York Co. R.P.D. Power line over xing 61.12
882'
(See 44643)
32
T. 11 N. R. 3 W.
SCALE 1"=400'

44644

(See 44644)

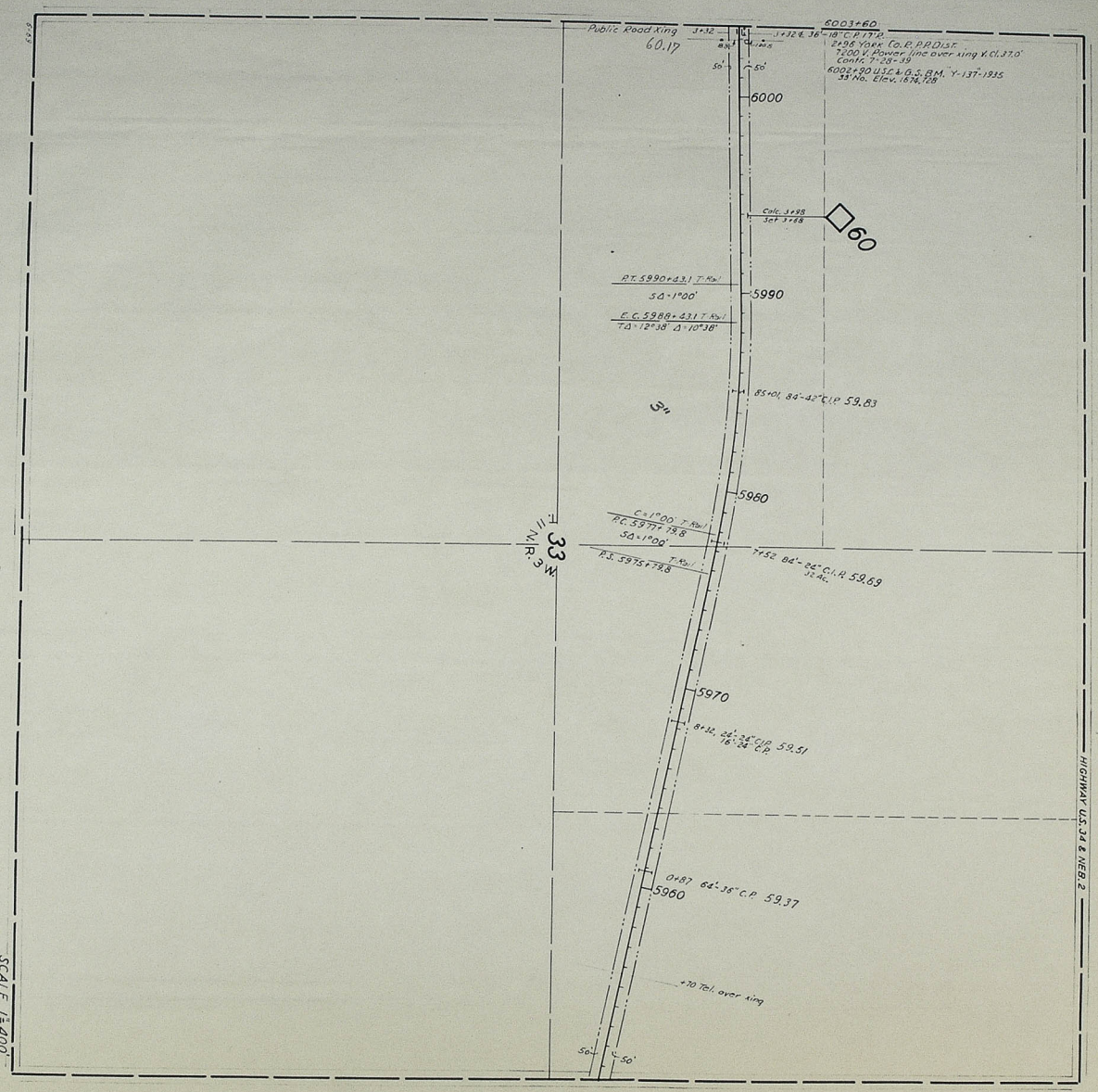

(See 44642)

44643

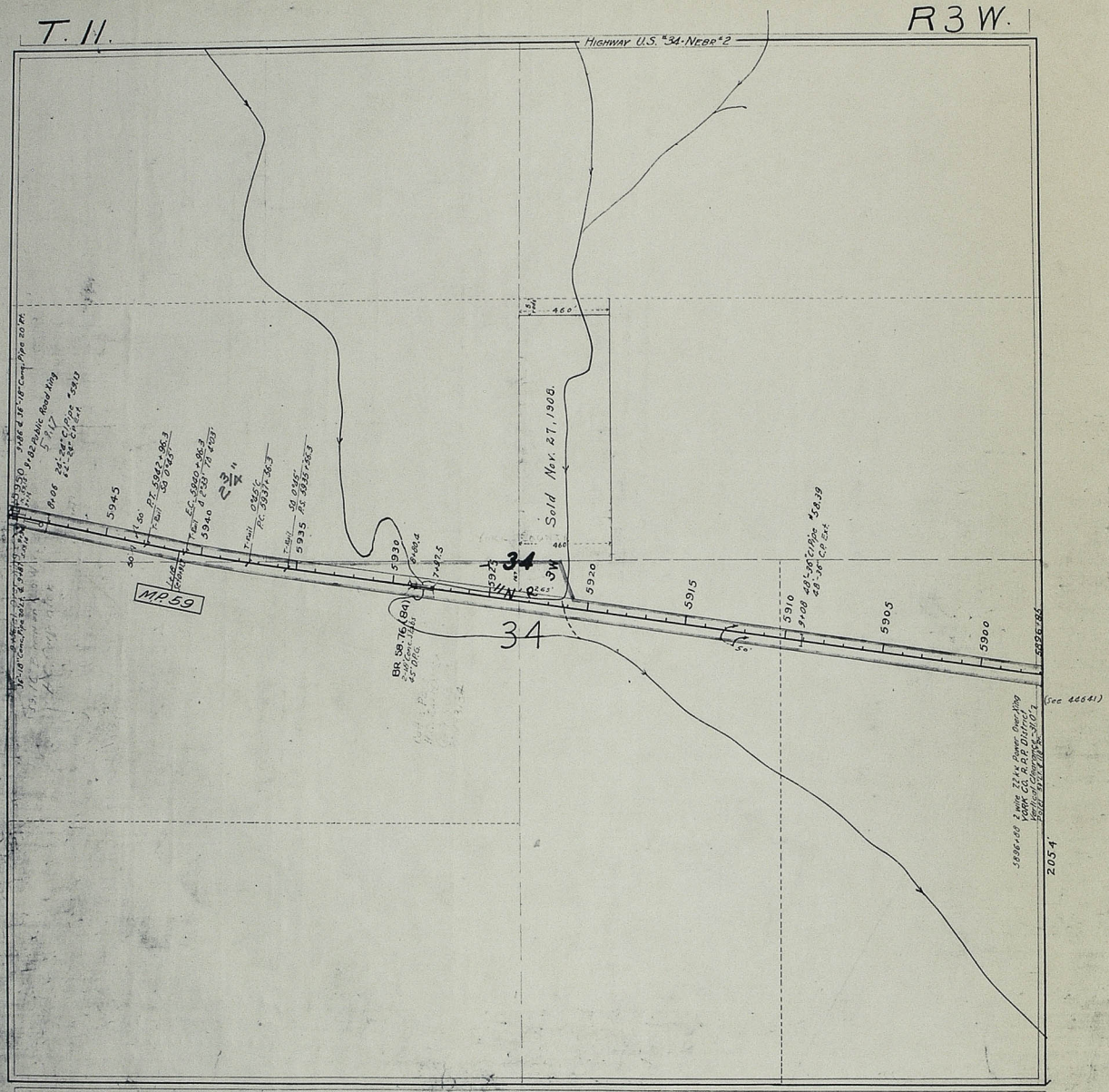
T. 11.
R 3 W.
HIGHWAY U.S. #34-NEBR #2
Sold Nov. 27, 1908.
460'
34
MP. 59
BR. 58.76 (84)
5945
5940
5935
5930
5925
5920
5915
5910
5905
5900
5896+86
(See 44643)
(See 44641)
2054'

44642

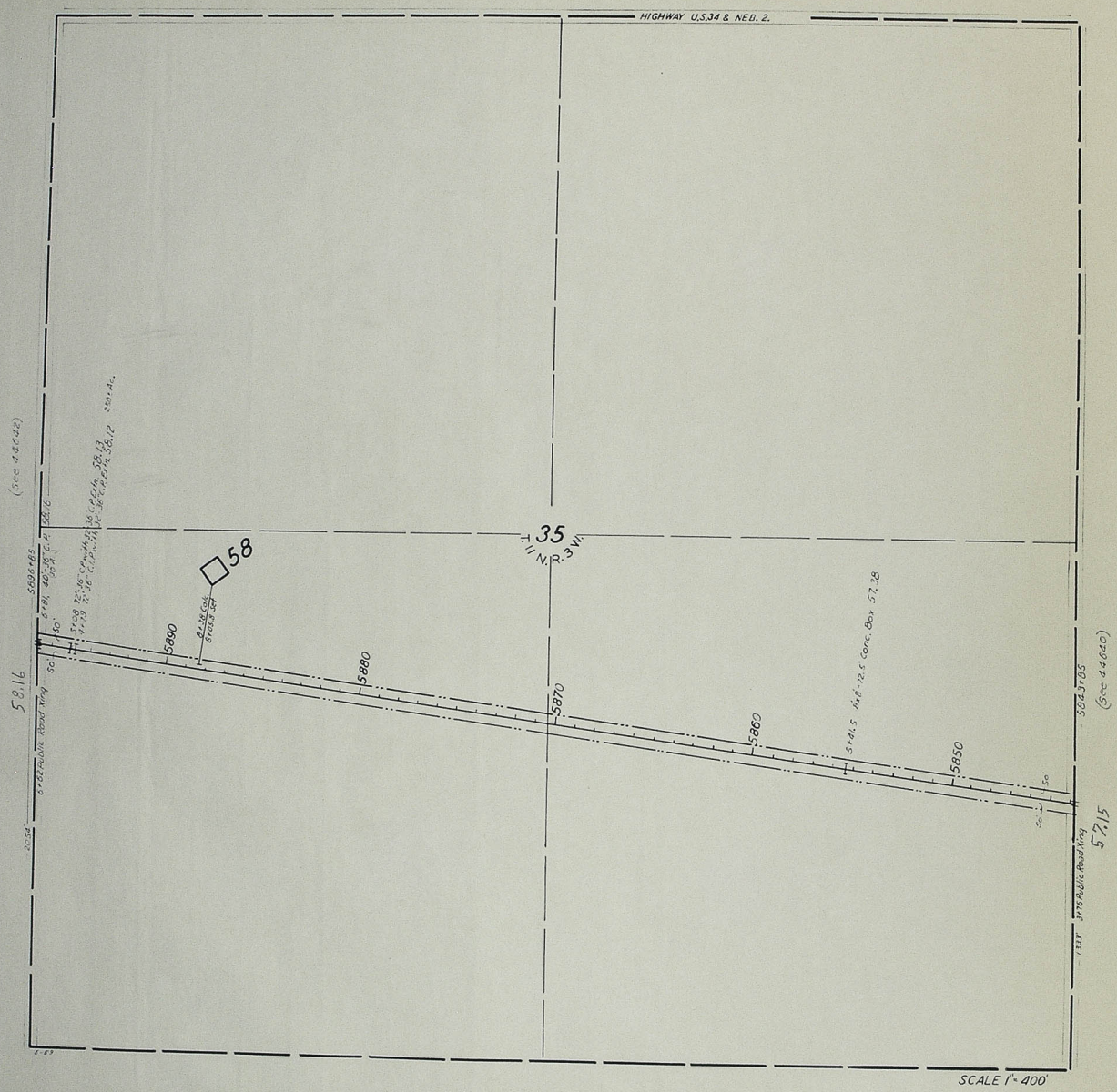
HIGHWAY U.S.34 & NEB. 2.
35
T. 11 N. R. 3 W.
58
5890
5880
5870
5860
5850
58.16
57.15
(See 44642)
(See 44640)
SCALE 1" = 400'

44641


(See 48015)
HIGHWAY U.S. #34 Nebr. #2
2582+10
136.14
Automatic Flasher & Bell
1165.2'
Pub. Xing
Rail Armored
End pipe 33 R.
+38 6600 V. Elect. over xing
Consumers Public Power Dist.
Cont. 23256 - 8-13-42
Automatic Flasher & Bell
End pipe 515 L.
EPWORTH VILLAGE
8" Irrig. line under xing
Contr. April 5, 1957 ROW 35715
2580
136
+54
2570
Priv. Xing
135.86
EPWORTH VILLAGE
(MOTHERS' JEWELS HOME)
R. 3 W.
R. 2 W.
135.74
Private Road Xing
2560
8+58 End Fence
YORK COUNTY
36
T. 11 N. R. 3 W.
2550
135.55
57
5840
5830
5820
5810
5801+32 = 5800
5800
2540
Fenced
Fenced
Fenced
DIVISION ST.
T. 11 N.
T. 10 N.
Scale 1" = 400'
(See 48017)
YORK
44640

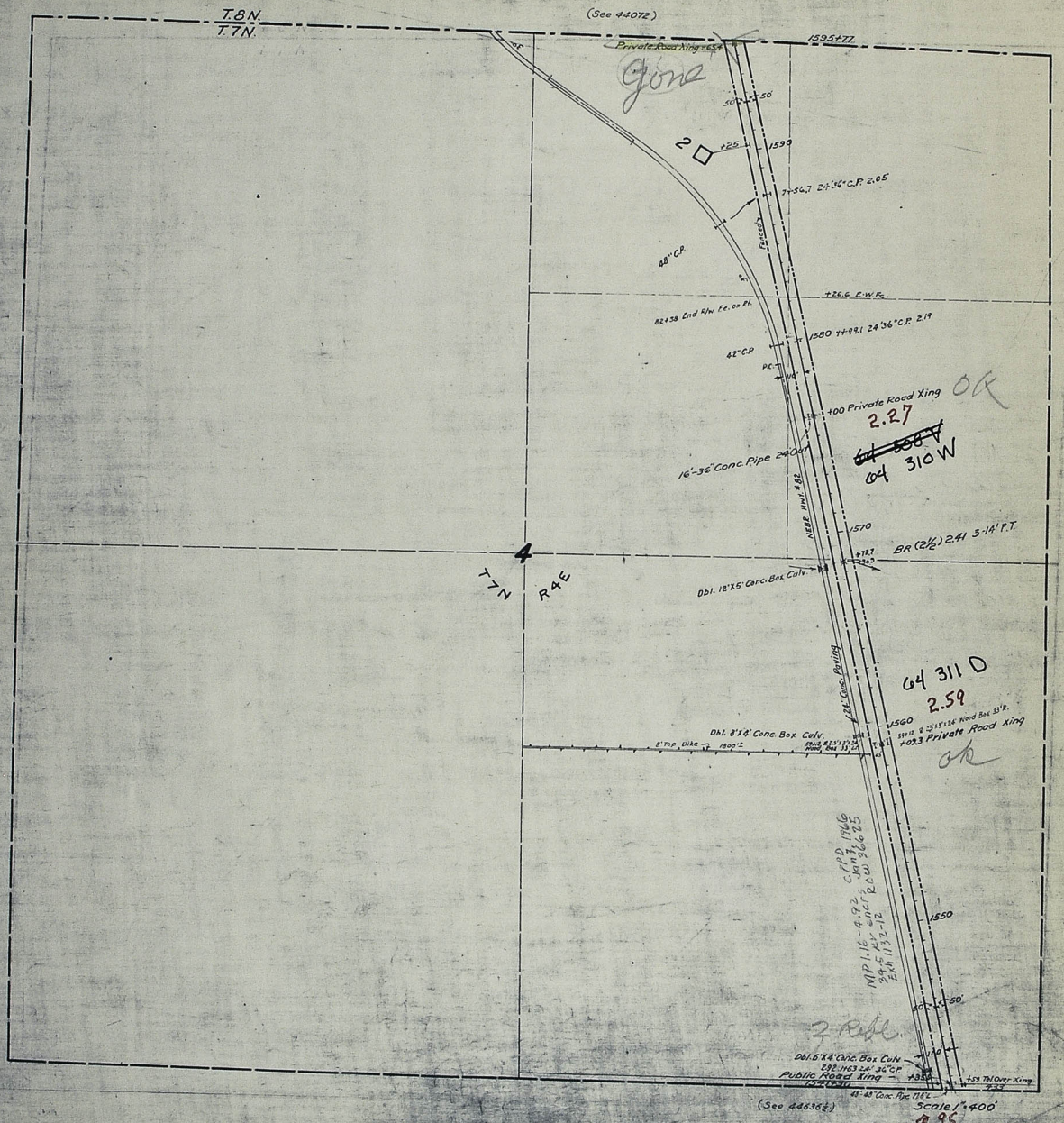
T.8N.
T.7N.
(See 44072)
Private Road Xing
Gone
1595+77
2
+25
1590
48" C.P.
Fenced
+26.6 E.W.Fc.
82+38 End R/W Fc. on Rt.
1580 +99.1 24'36" C.P. 2.19
42" C.P.
+00 Private Road Xing
OK
2.27
64 310 W
16'-36" Conc. Pipe 24 Cut
NEBR. HWY. #82
1570
BR (2½) 2.41 3-14' P.T.
4
T7N
R4E
Dbl. 12'X5' Conc. Box Culv.
64 311 D
2.59
1560
Dbl. 8'X4' Conc. Box Culv.
8' Top Dike
1800'±
+09.3 Private Road Xing
ok
1550
Dbl. 6'X4' Conc. Box Culv.
Public Road Xing
(See 44636½)
Scale 1" = 400'
2.95
64 312 K

44637

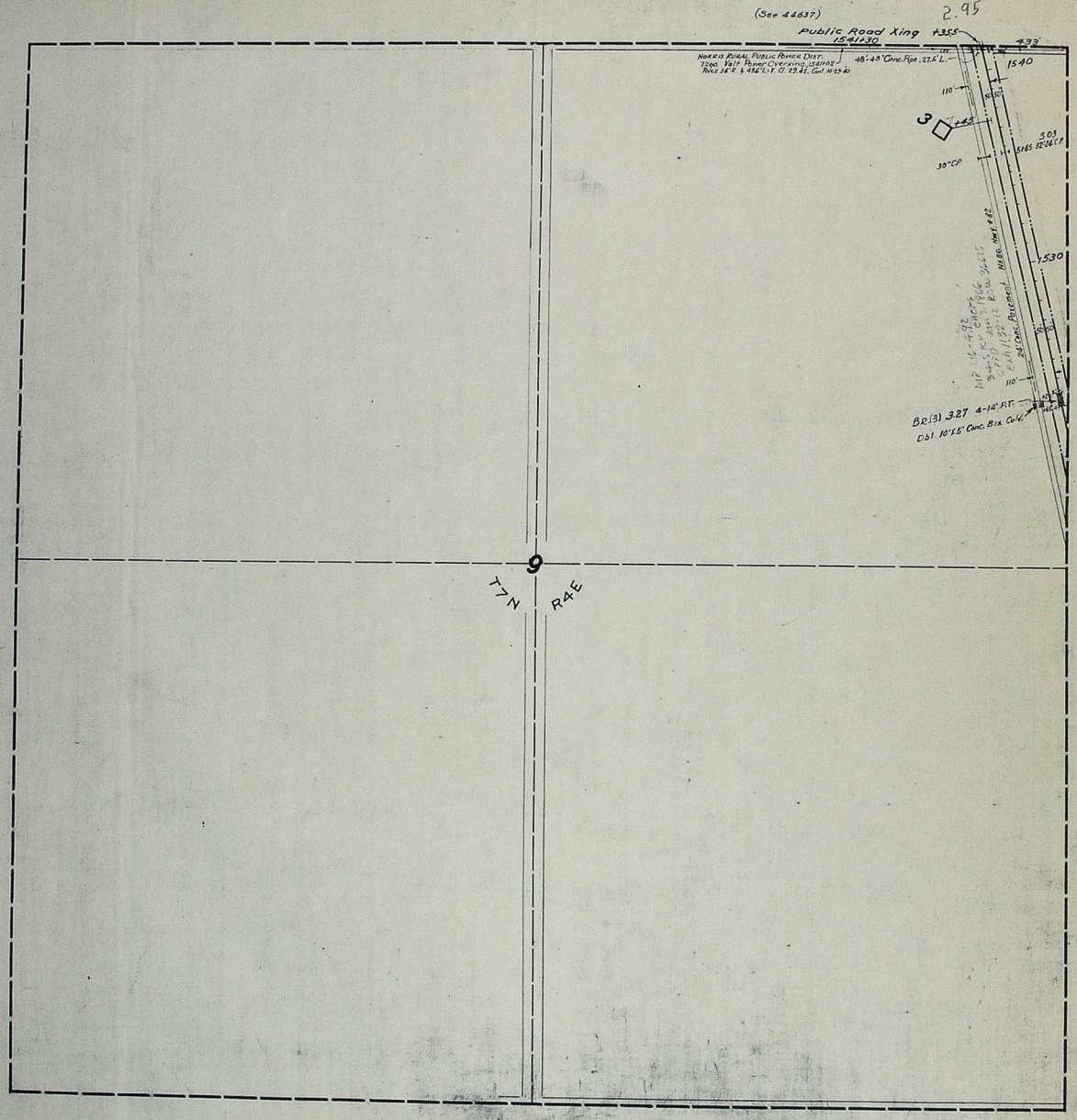
(See 44637)
2.95
Public Road Xing +355
1541.30
433
Norris Rural Public Power Dist.
7200 Volt Power Overhead 1541.02
Poles 38' R. & 45' L.-T. Cl. 12.85, Cat. 10.23.40
48"-48" Conc. Pipe, 27.6' L.
1540
110'
3
+45
503
5185 12.26 C.F.
30" CP
530
24 Conc. Pavement
110'
B.R.(3) 3.27 4-14" R.T.
Dbl. 10'x5' Conc. Box Culv.
9
T7N
R4E
(See 44636)
Scale 1" = 400'

44636 1/2

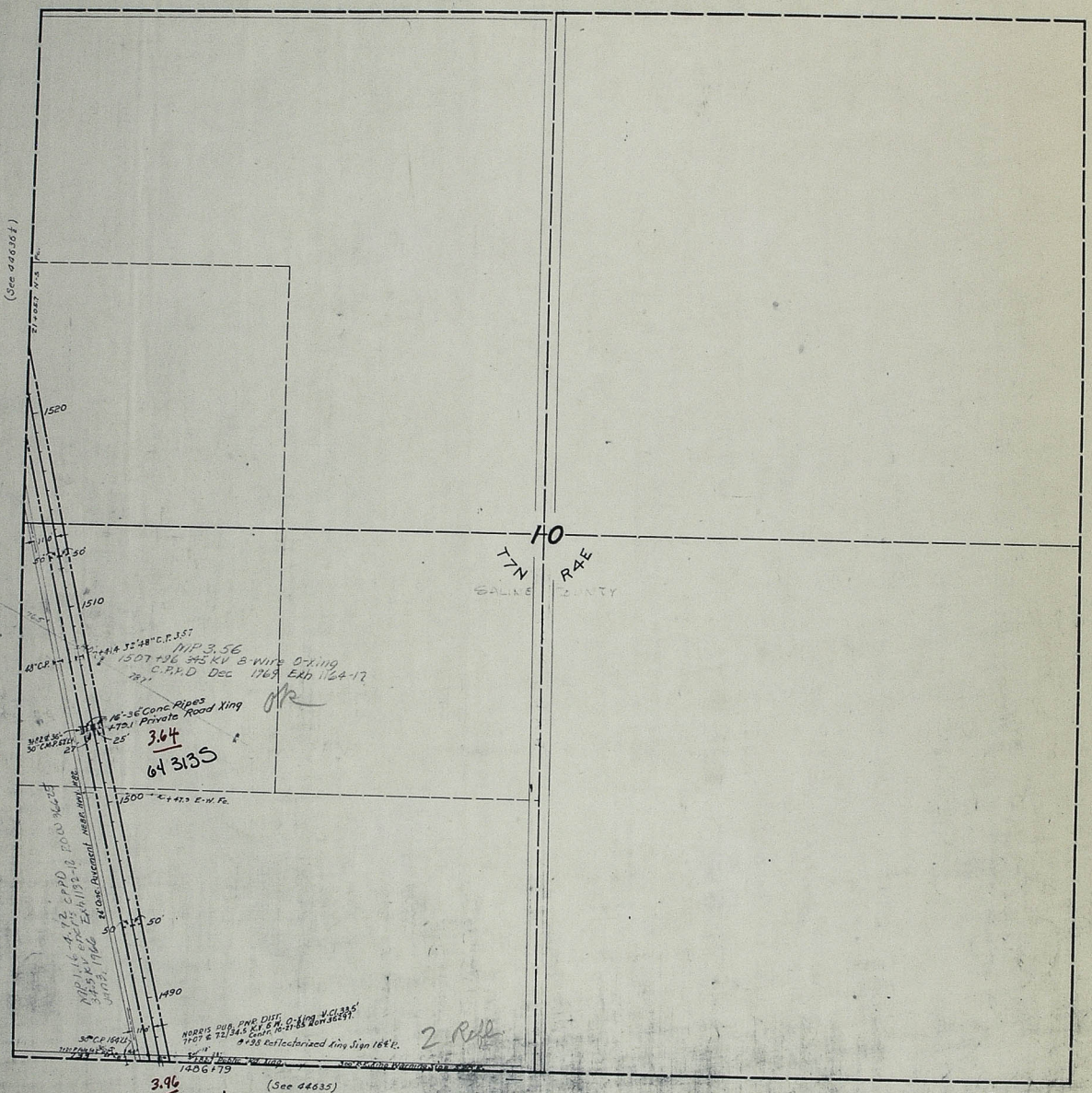

1537+45 = MP3

44636

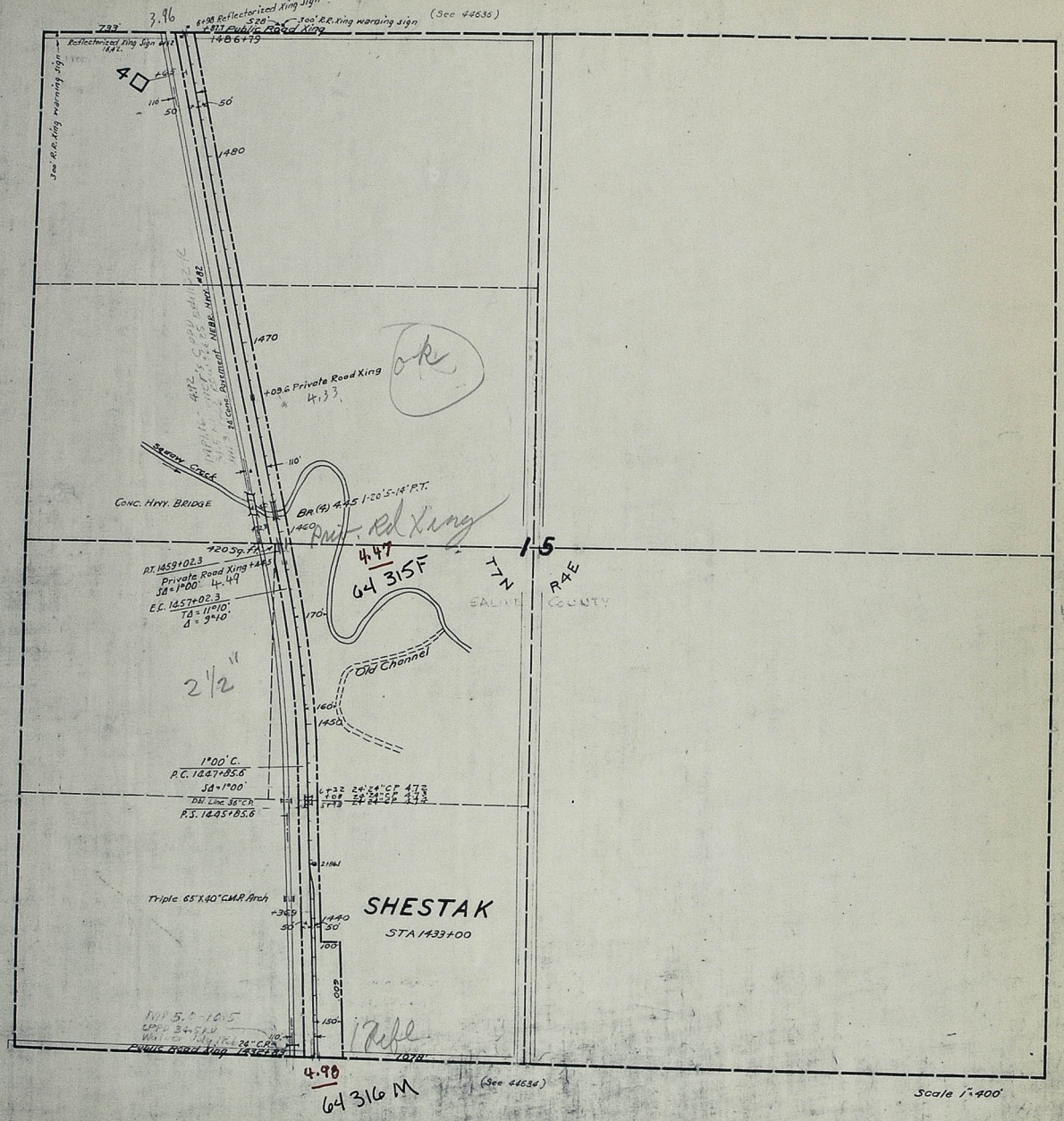

SHESTAK
44635

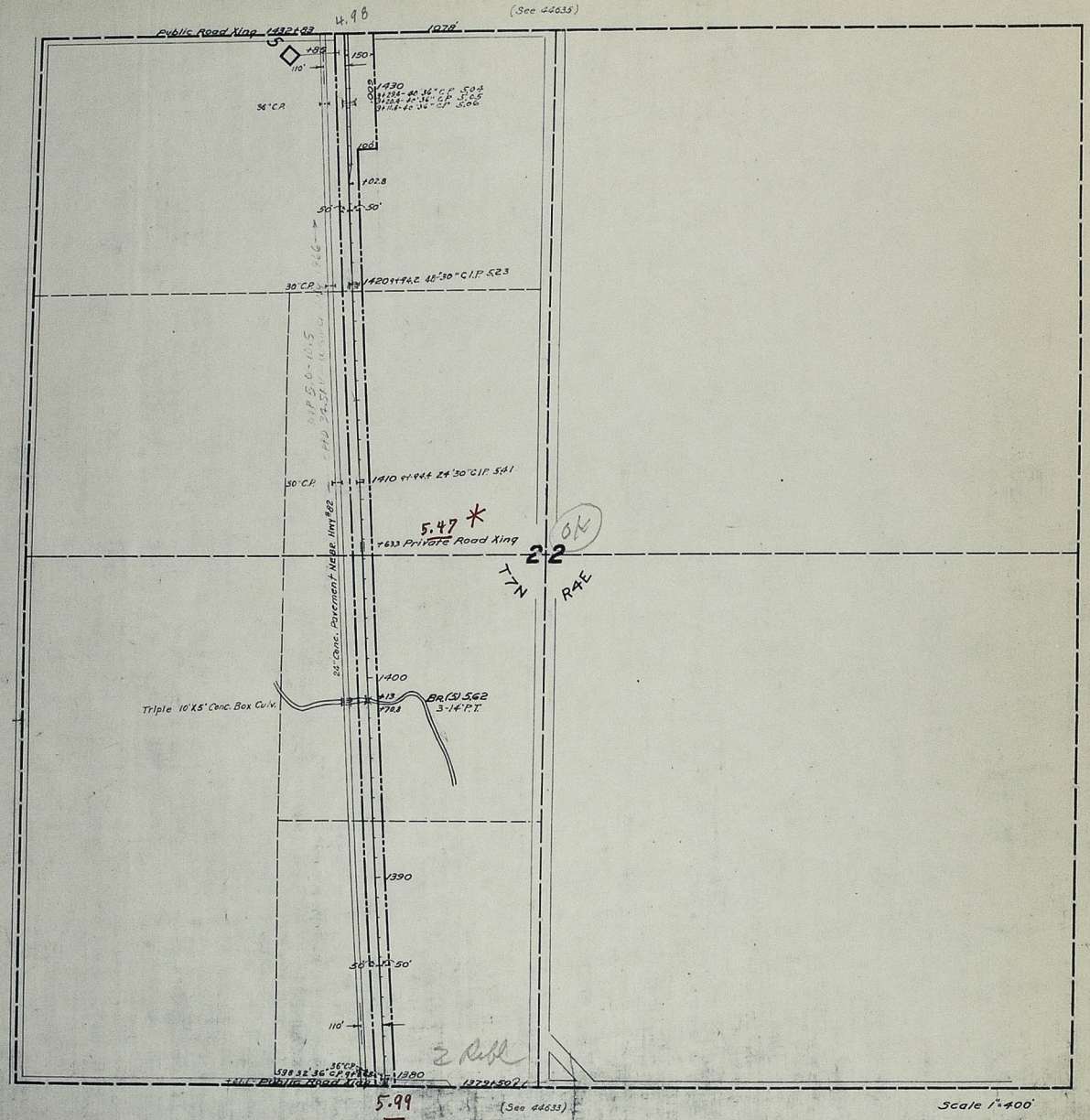

(See 44635)
Public Road Xing 1432+83
4.98
1078'
110'
150'
1430
36" C.P.
100'
+02.8
50'
50'
30" C.P.
1420 9+94.2 48'-30" C.I.P. 5.23
30" C.P.
1410 9+94.4 24'30" C.I.P. 5.41
5.47
+633 Private Road Xing
OK
2-2
T7N
R4E
24" Conc. Pavement NE BR. Hwy #82
1400
Triple 10'X5' Conc. Box Culv.
+13
+70.8
BR.(5) 5.62
3-14' P.T.
1390
50'
50'
110'
2 Rebl
1380
1379+50
5.99
(See 44633)
Scale 1"=400'
64 317 U

44634

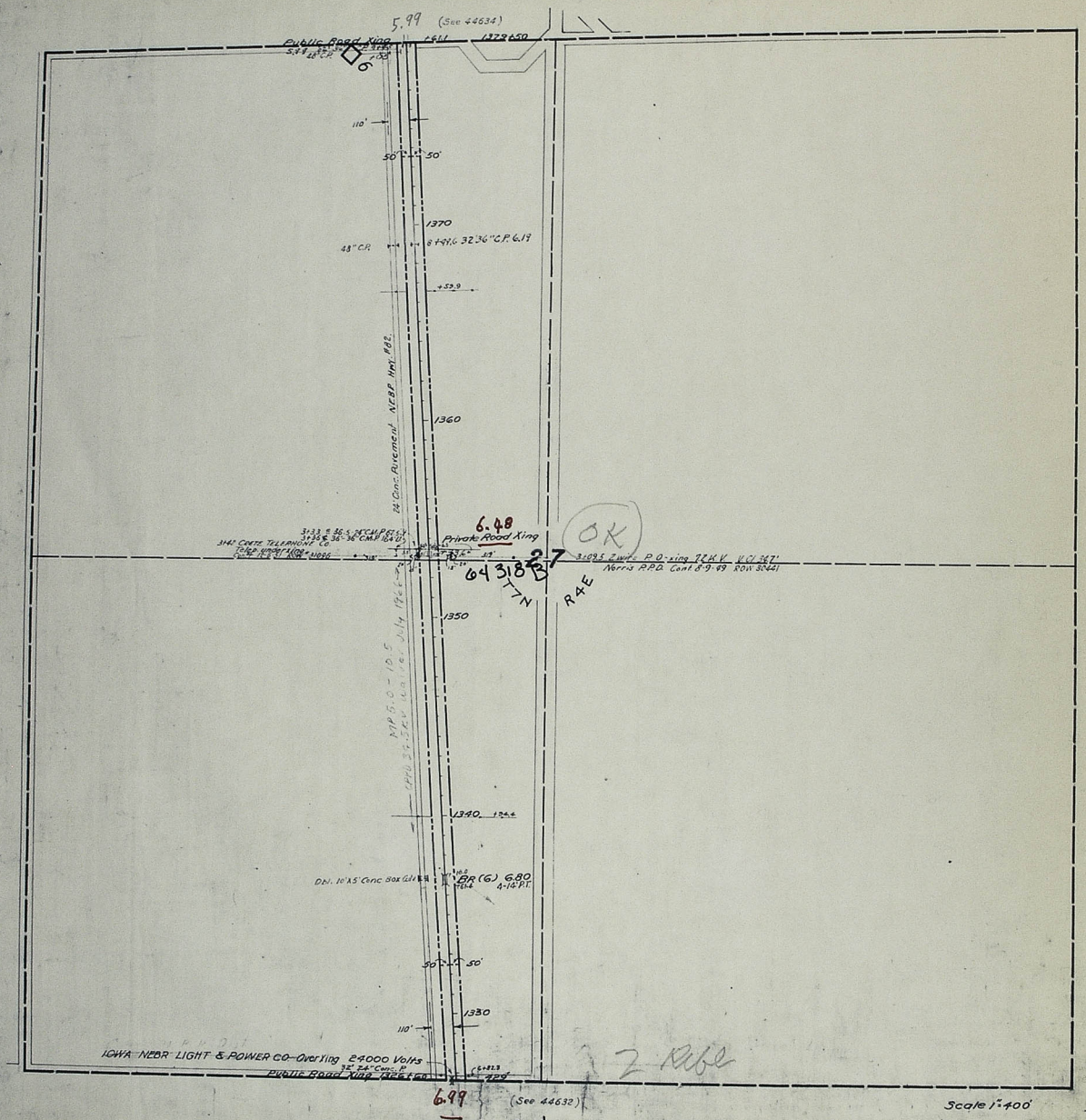
5.99 (See 44634)
Public Road Xing
1379+50
110'
50'
50'
1370
48" C.P.
8+49.6 32'36" C.P. 6.19
+53.9
24' Conc. Pavement NEBR. Hwy. #82
1360
6.48
Private Road Xing
OK
3+33 ≡ 36.5 24" C.M.P. 67.5'
3+36 ≡ 36'-36" C.M.P. 164'
3+42 Crete Telephone Co.
Telep. underxing
3+09.5 2 wire P.O.-xing 72 K.V. V.Cl. 347'
Norris P.P.D. Cont. 8-9-49 ROW 30441
64 318 B
27
T7N
R4E
1350
MP 5.0 - 10.5
1340
Dbl. 10'x5' Conc Box Cdr
BR (6) 6.80
4-14' P.T.
50'
50'
1330
110'
IOWA NEBR LIGHT & POWER CO. Overxing 24000 Volts
32' 24" Conc. P.
Public Road Xing
6.99 (See 44632)
64 319 H
Scale 1"=400'

44633

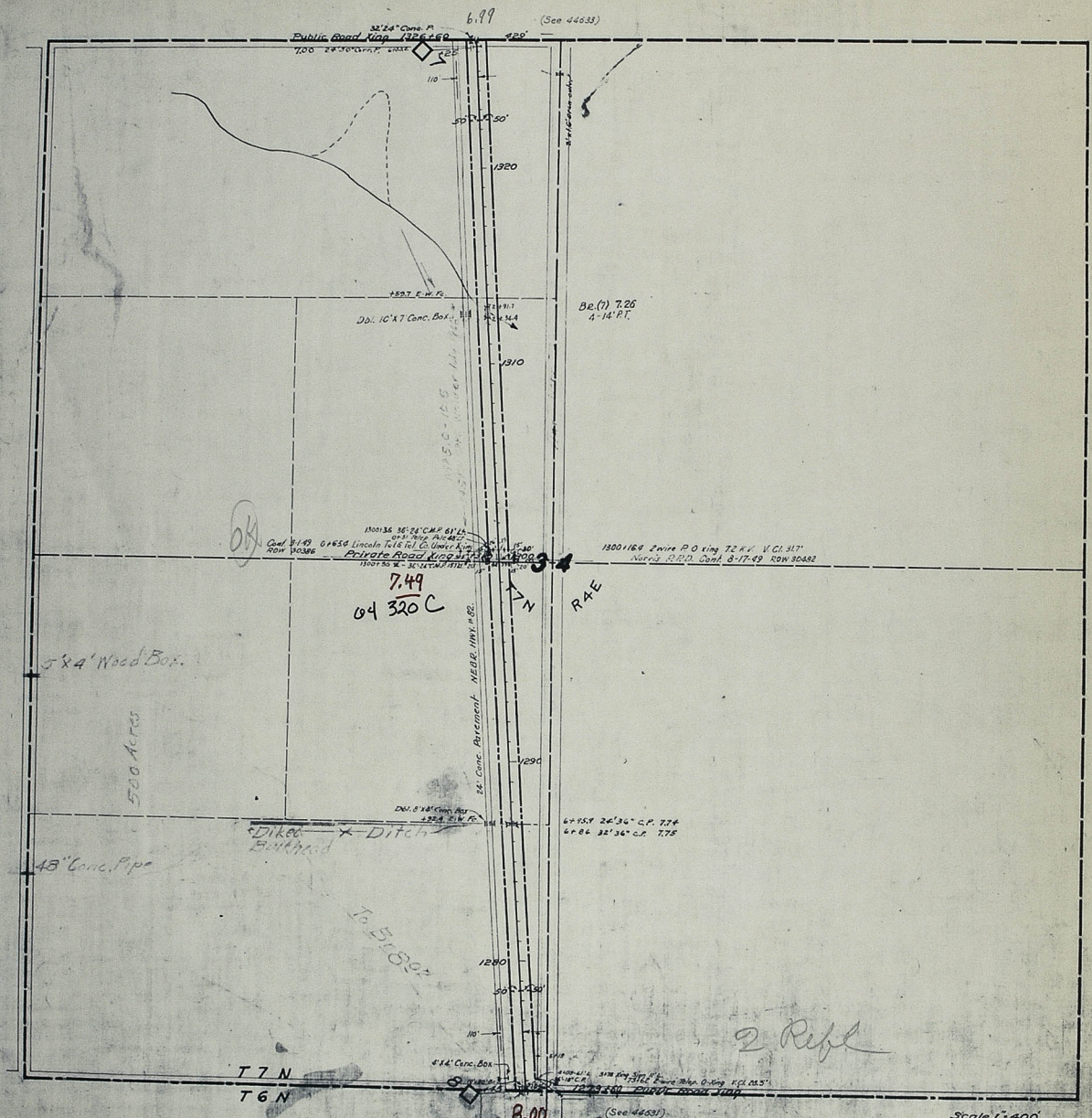

6.99
(See 44633)
Public Road Xing 1326+60
420'
1320
1310
1290
1280
Dbl. 10'x7' Conc. Box
Br.(7) 7.26
4-14' P.T.
Private Road Xing
7.49
64 320 C
T7N
R4E
5'x4' Wood Box
500 Acres
24' Conc. Pavement NEBR. HWY. #82
Diked Ditch
Bulkhead
48" Conc. Pipe
T7N
T6N
8.00
64 321 J
(See 44631)
Scale 1"=400'
2 Refl

44632

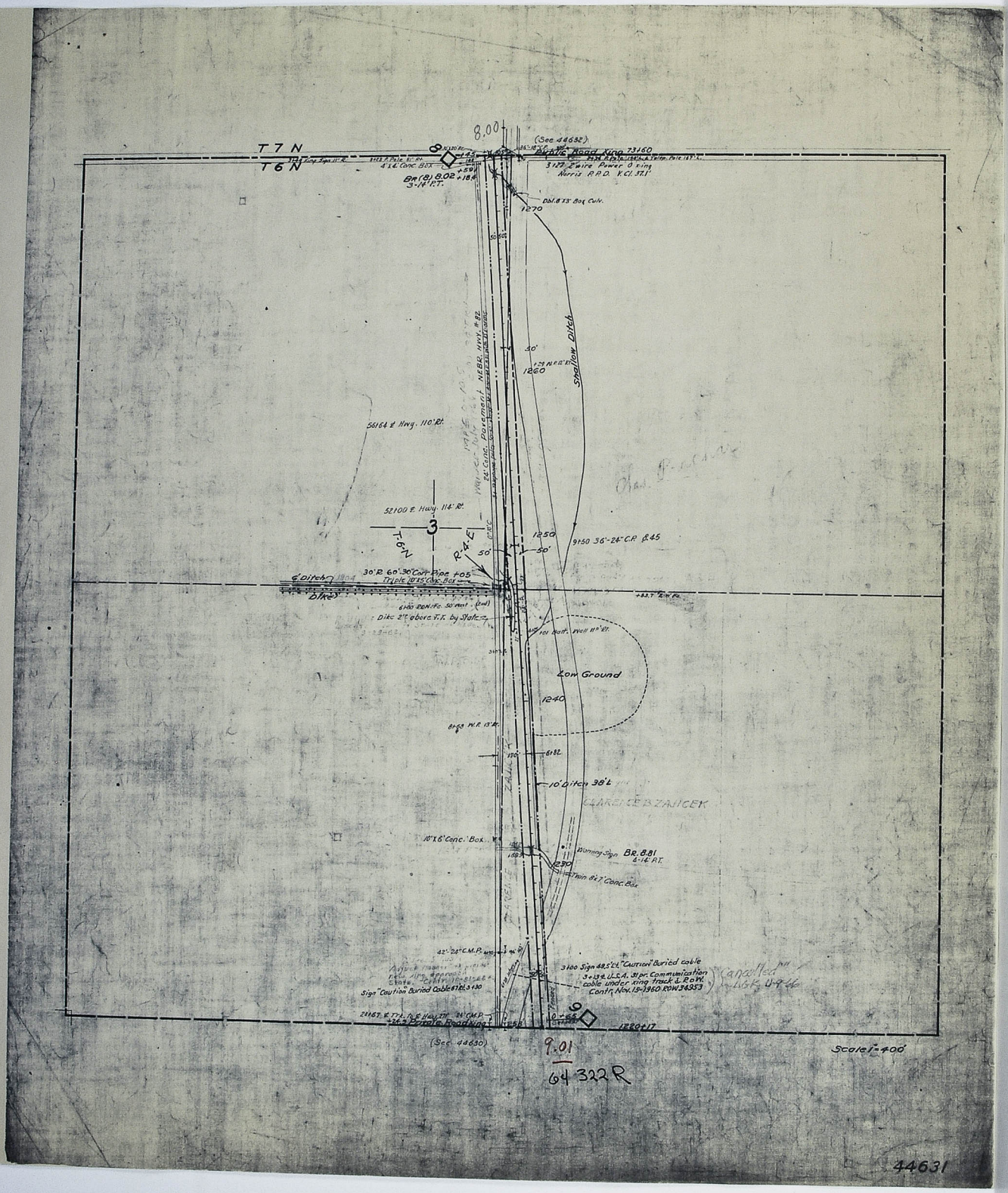

T 7 N
T 6 N
8.00
(See 44632)
Public Road Xing 73+60
3+27 2 wire Power O xing
Norris P.P.D. V.Cl. 37.1'
BR (8) 8.02
3-14' P.T.
Dbl. 8'x3' Box Culv.
1270
Shallow Ditch
1260
56+64 ℄ Hwy. 110' Rt.
52+00 ℄ Hwy. 114' Rt.
3
T-6-N
R-4-E
1250
9+50 36"-24" C.P. ∅45
30' R 60' 30" Corr Pipe +05
Triple 10'x5' Conc. Box
6' Ditch
Dike
Dike 2' above T.T. by State
Low Ground
1240
10' Ditch 38' L
CLARENCE B. ZAJICEK
10'x6' Conc. Box
Warning Sign BR. 8.81
4-14' P.T.
1230
Twin 8'x7' Conc. Box
42"-24" C.M.P.
3+00 Sign 48.5' Lt. "Caution" Buried cable
3+13 ℄ U.S.A. 31 pr. Communication
cable under xing track & R.O.W.
Contr. Nov. 15-1960 ROW 34953
Cancelled
LGK 4-9-66
Sign "Caution" Buried Cable 67 Rt. 3+30
24+67 ℄ Trk. To ℄ Hwy. 111 24" C.M.P.
Private Roadxing
1220+17
(See 44630)
9.01
64 322 R
Scale 1"=400'
44631

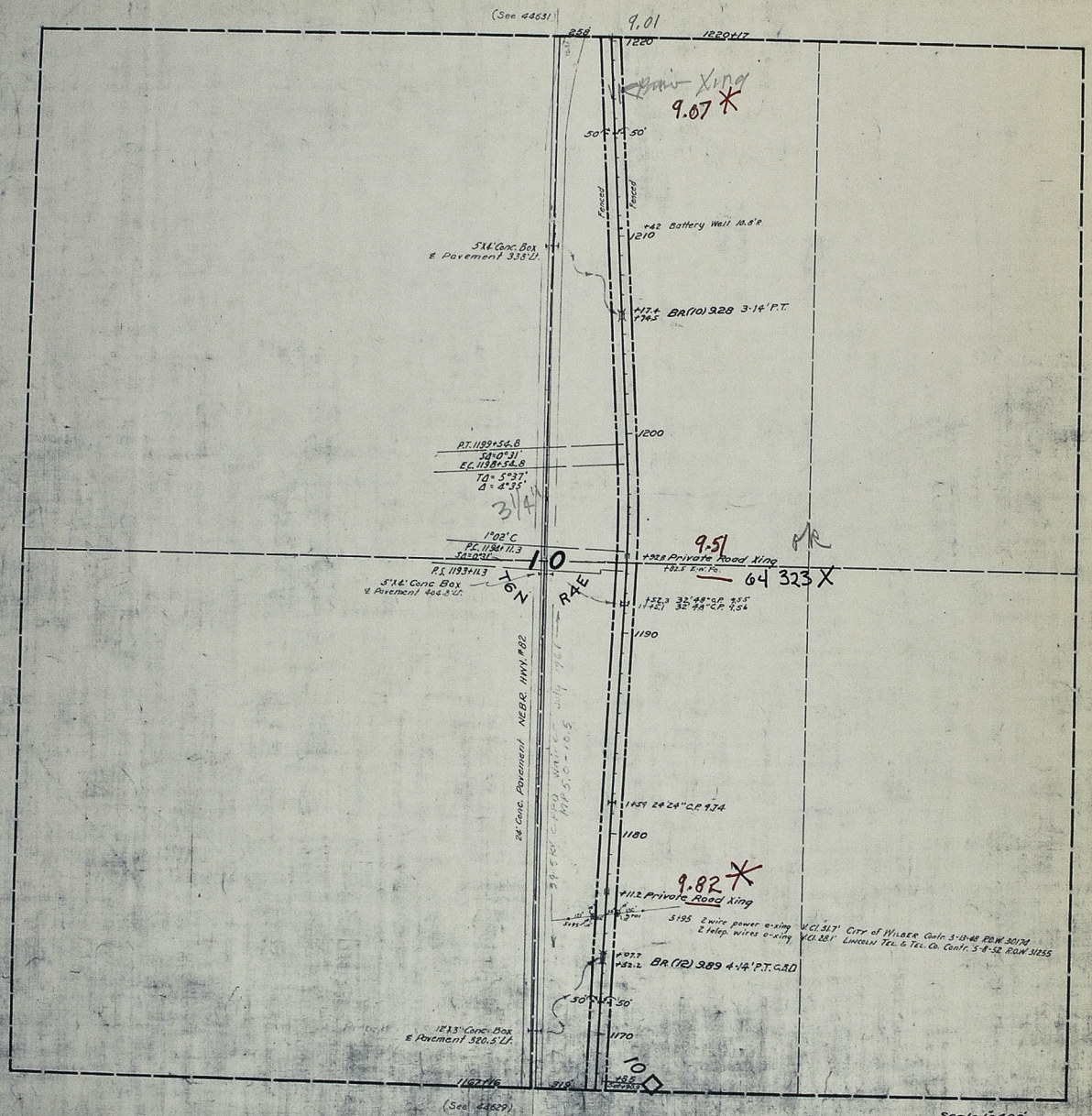
(See 44631)
9.01
1220+17
1220
Xing
9.07
50'
50'
Fenced
Fenced
+42 Battery Well 10.8'R
1210
5'X4' Conc. Box
℄ Pavement 338' Lt.
+17.4
+74.5
BR.(10) 9.28 3-14' P.T.
1200
P.T. 1199+54.8
SΔ=0°31'
E.C. 1198+54.8
TΔ = 5°37'
Δ = 4°35'
3 1/4"
1°02' C
P.C. 1194+11.3
SΔ=0°31'
P.S. 1193+11.3
1-0
9.51
+92.8 Private Road Xing
+82.5 E.W. Fa.
64 323 X
5'X4' Conc. Box
℄ Pavement 404.8' Lt.
T6N
R4E
+52.3 32'48" C.P. 9.55
+52.1 32'48" C.P. 9.56
1190
24' Conc. Pavement NEBR. HWY. #82
1+59 24'24" C.P. 9.74
1180
9.82
+11.2 Private Road Xing
5+95 2 wire power o-xing V.Cl. 31.7' City of Wilber Contr. 5-13-48 R.O.W. 30174
2 telep. wires o-xing V.Cl. 28.1' Lincoln Tel. & Tel. Co. Contr. 5-8-52 R.O.W. 31255
+97.7
+52.2
BR.(12) 9.89 4-14' P.T. C.&D.
50'
50'
12'X3' Conc. Box
℄ Pavement 320.5' Lt.
1170
10
1167+16
519
+85
(See 44629)
Scale 1"=400'

44630

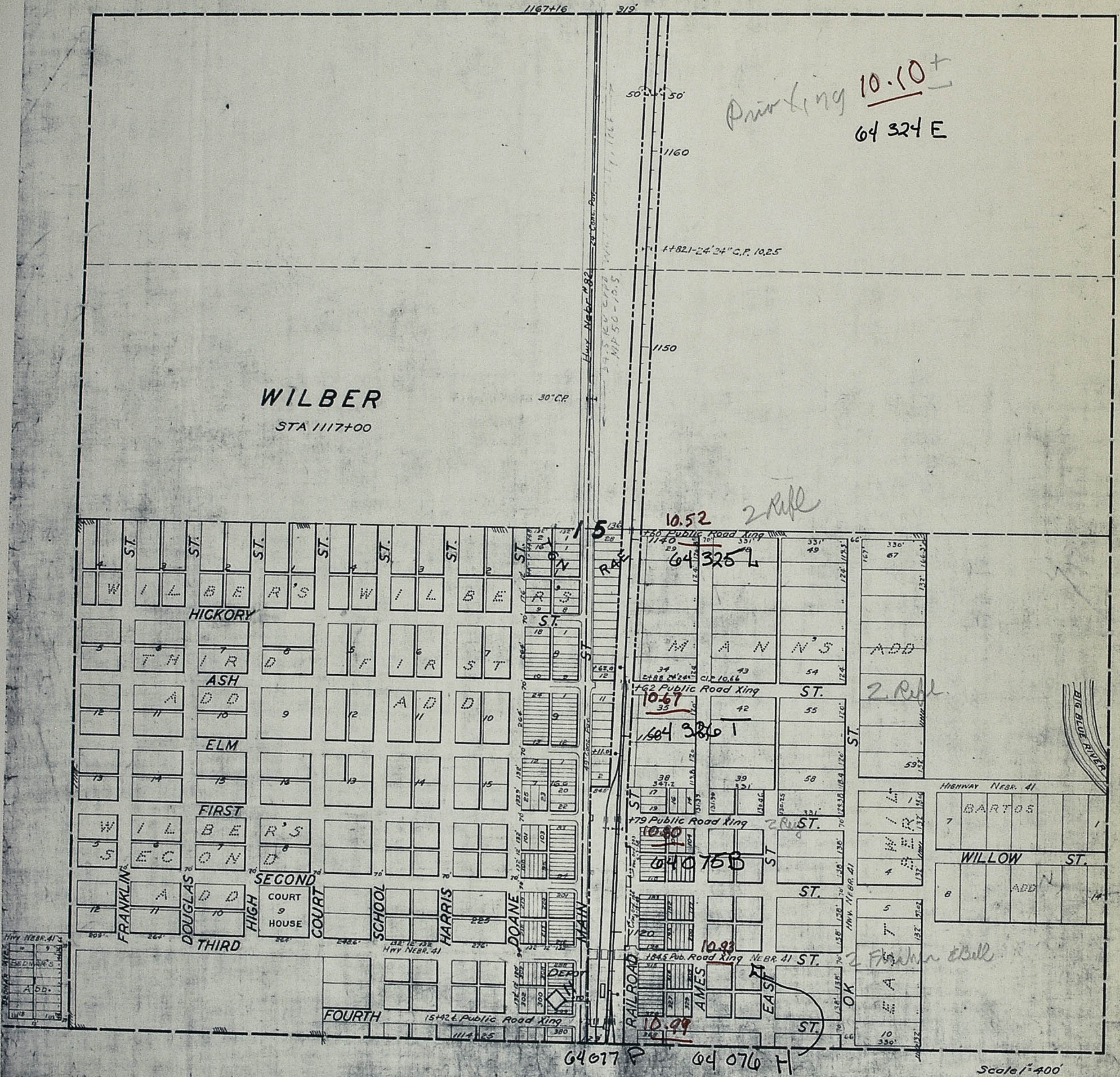

WILBER
44629

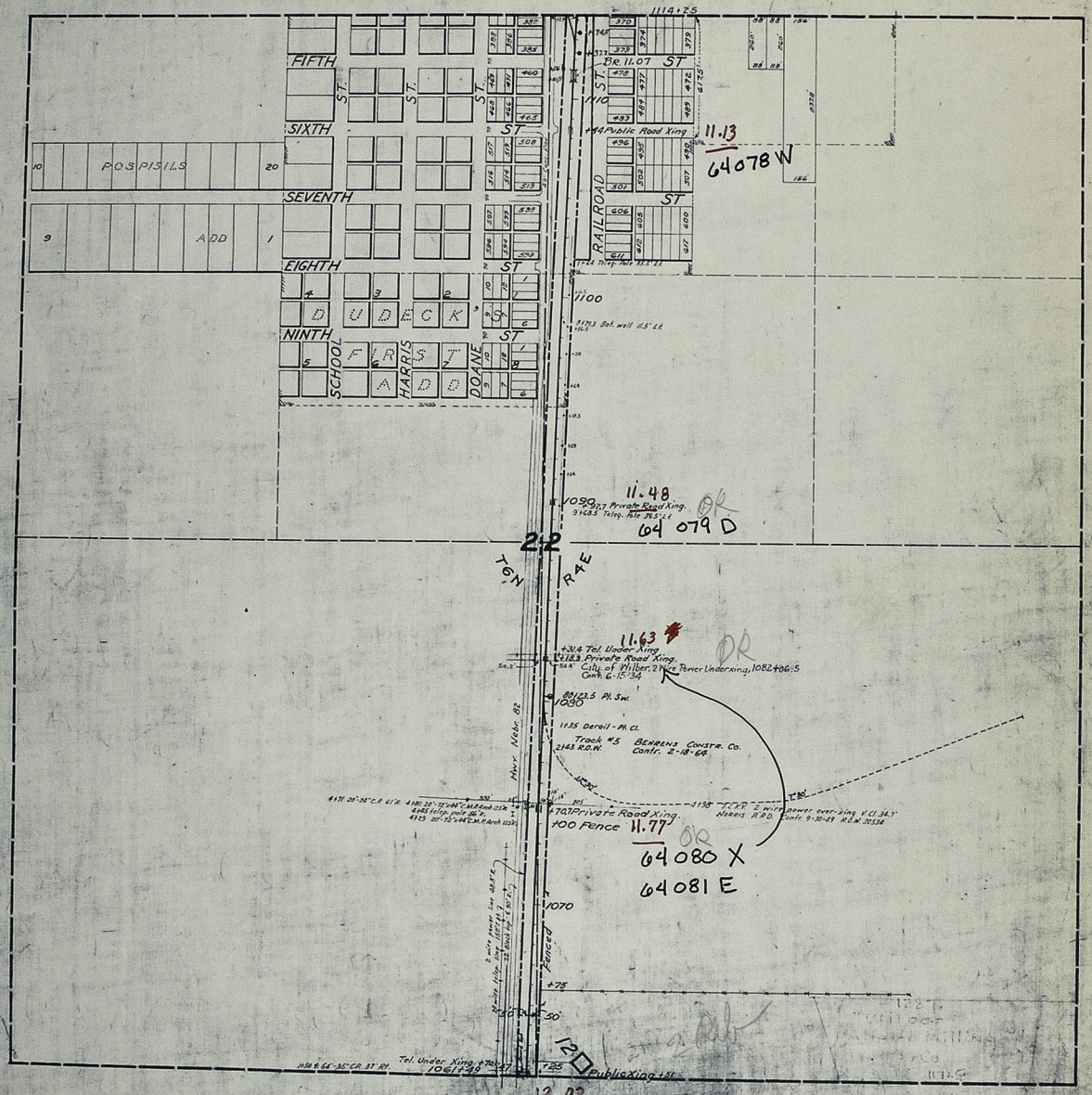
FIFTH ST.
SIXTH ST.
SEVENTH ST.
EIGHTH ST.
NINTH ST.
POSPISILS ADD
DUDECK'S FIRST ADD
SCHOOL
HARRIS
DOANE
RAILROAD ST
BR. 11.07
Public Road Xing
11.13
64078 W
11.48
64 079 D
2.2
T6N R4E
11.63
Private Road Xing
City of Hilber 2" Wire Power Underxing, 1082+06.5
Contr. 6-15-34
Pl. Sw.
Track #5
BEHRENS CONSTR. CO.
Contr. 2-18-64
Hwy Nebr. 92
Private Road Xing
100 Fence
11.77
64 080 X
64 081 E
Fenced
Public Xing
12.02
64 082 W
Scale 1"=400'
WILBER
44628

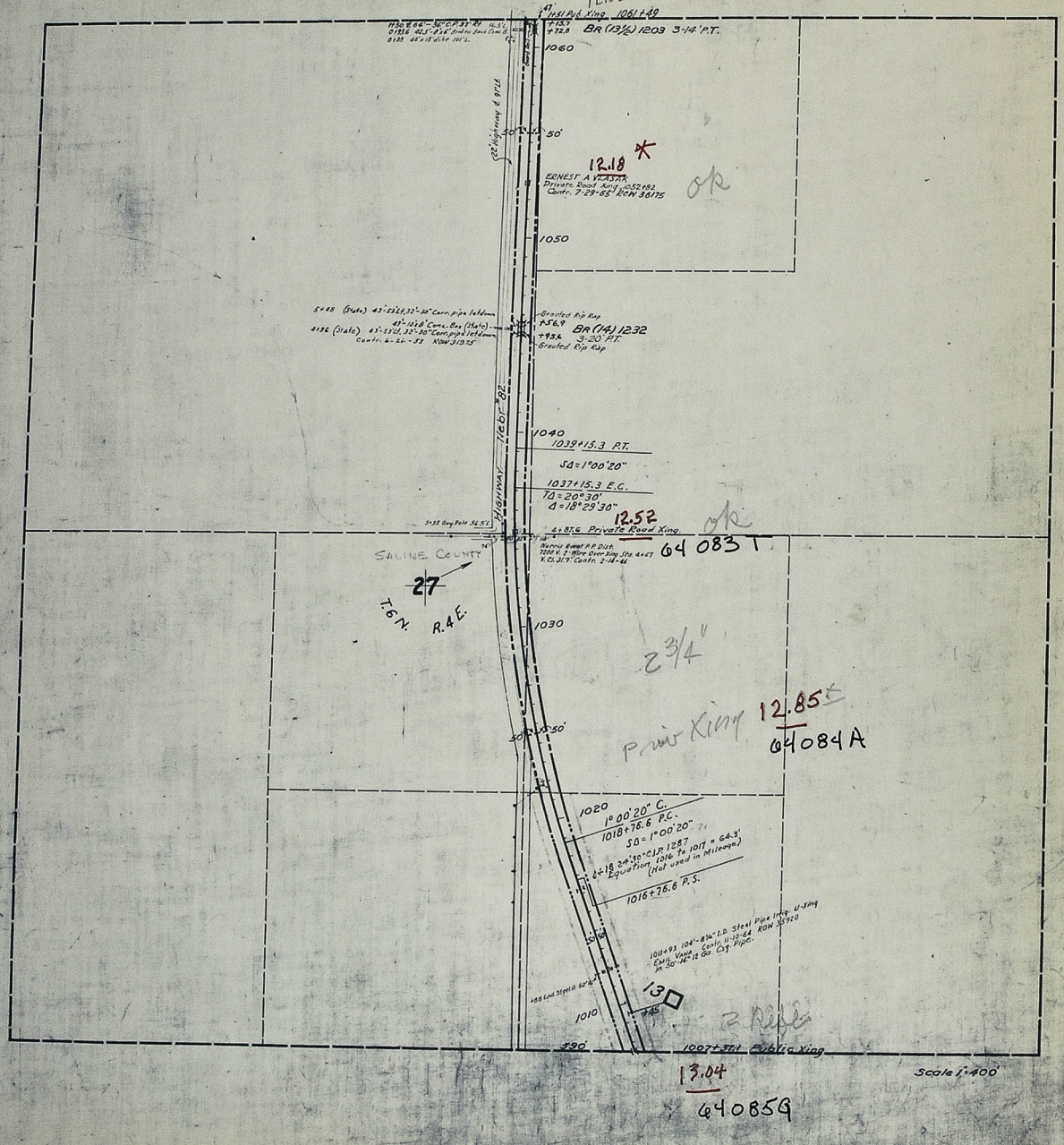
12.02
1+51 Pub. Xing 1061+49
BR (13½) 1203 3-14' P.T.
1060
50'
12.18
ERNEST A VLASAK
Private Road Xing 1052+82
Contr. 7-29-65 ROW 38175
ok
1050
Grouted Rip Rap
BR (14) 1232
3-20' P.T.
Grouted Rip Rap
HIGHWAY 11 ebr #82
1040
1039+15.3 P.T.
SΔ=1°00'20"
1037+15.3 E.C.
TΔ=20°30'
Δ=18°29'30"
12.52
4+87.6 Private Road Xing.
ok
64083 T
SALINE COUNTY
27
T.6N.
R.4E.
1030
2 3/4"
Priv Xing
12.85
64084A
1020
1°00'20" C.
1018+76.6 P.C.
SΔ=1°00'20"
Equation 1016 to 1017 = 64.3'
(Not used in Mileage)
1016+76.6 P.S.
13
1010
590'
1007+37.1 Public Xing
13.04
64085G
Scale 1"=400'

44627

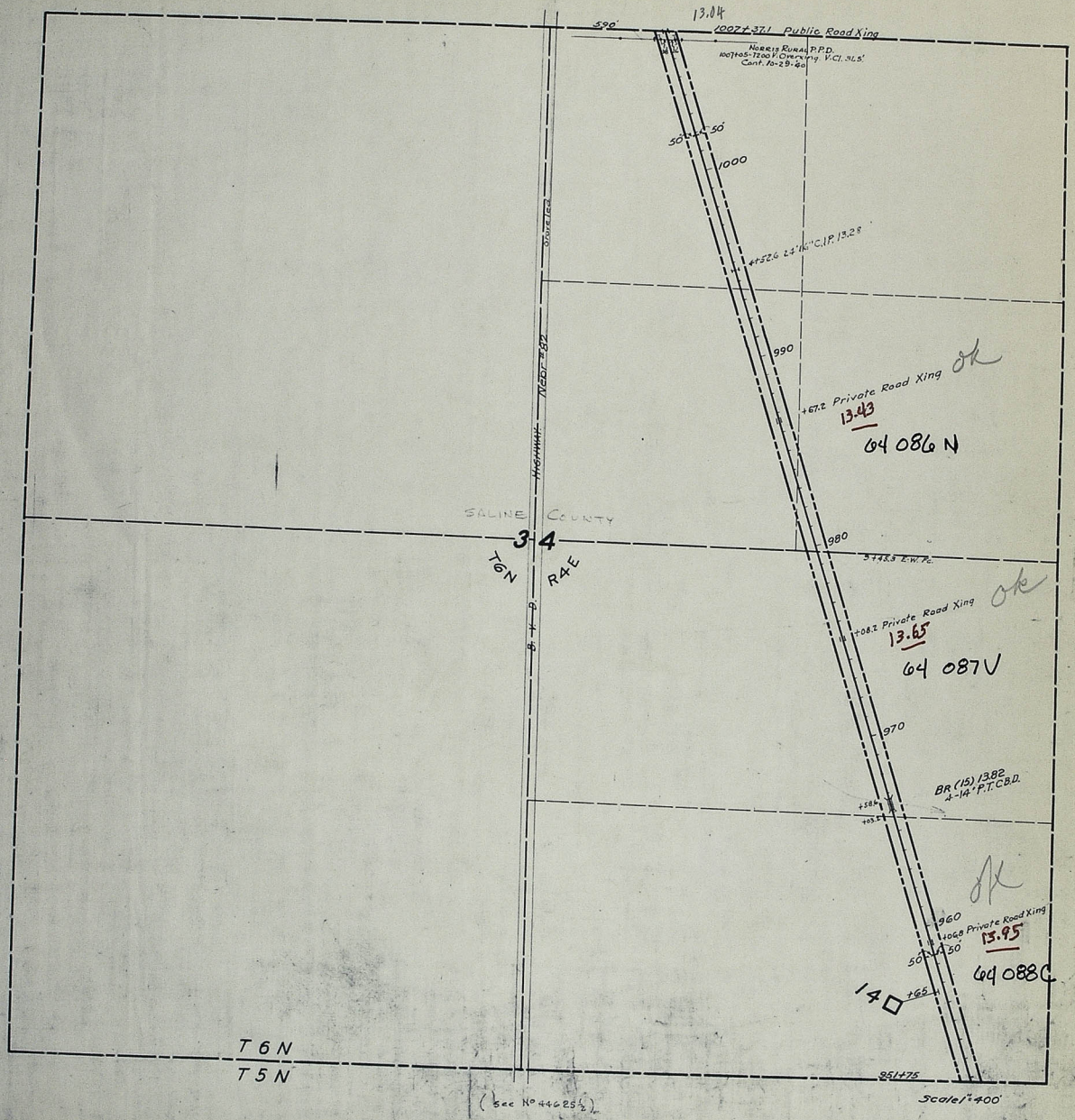
13.04
590'
1007+37.1 Public Road Xing
Norris Rural P.P.D.
1007+05-7200 V. Overxing V.Cl. 31.5'
Cont. 10-29-40
50'
50'
1000
4+52.6 24'16" C.I.P. 13.28
990
+67.2 Private Road Xing
ok
13.43
64 086 N
Nebr #82
Highway
SALINE COUNTY
3-4
T6N
R4E
980
5+45.3 E.W. Pc.
+08.2 Private Road Xing
ok
13.65
64 087V
970
BR (15) 13.82
4-14' P.T. C.B.D.
+58.6
+03.5
ok
960
+06.8 Private Road Xing
13.95
50'
50'
64 088C
14
+65
T 6 N
T 5 N
951+75
(See No 44625½)
Scale 1" = 400'

44626

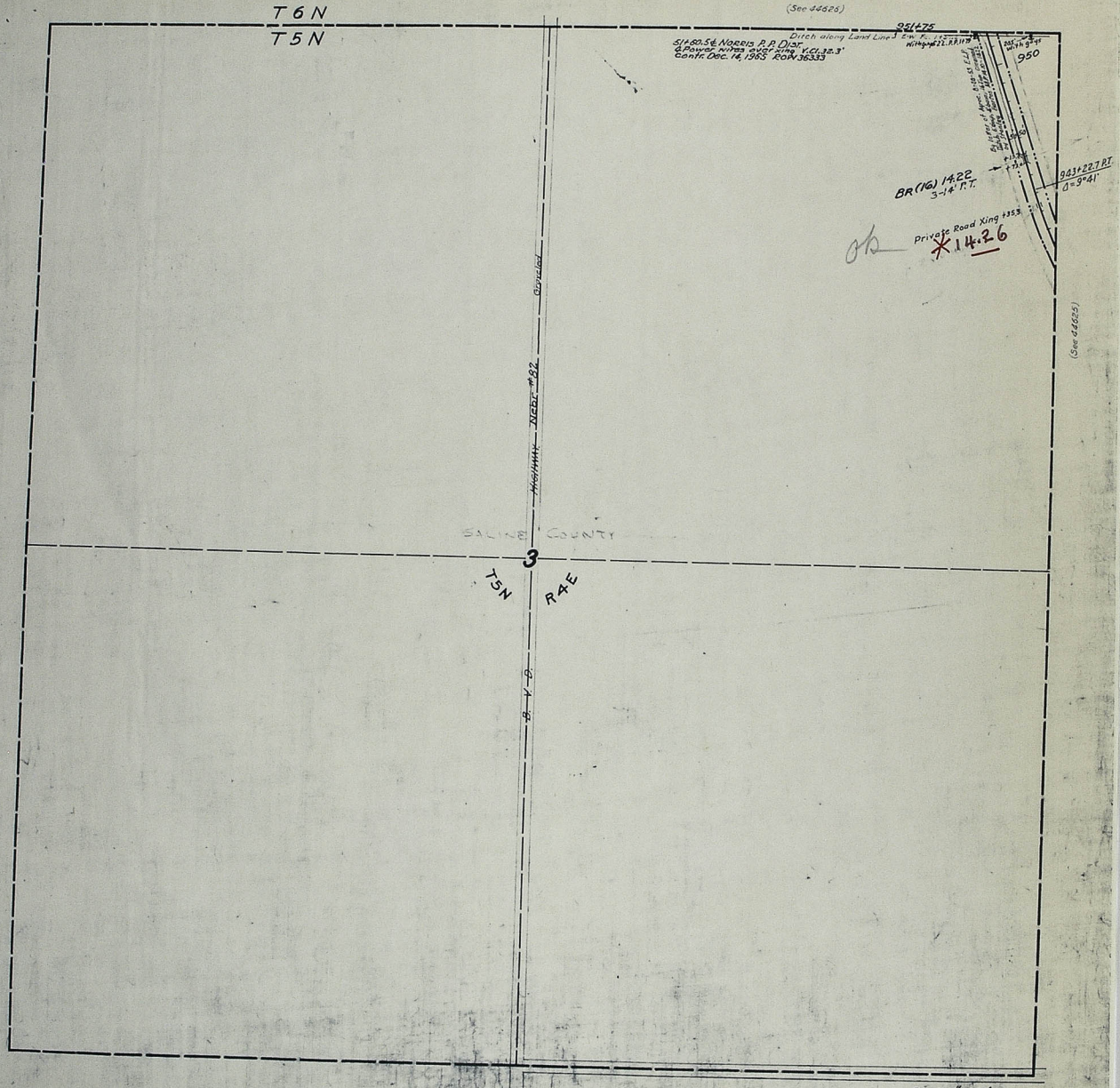
T 6 N
T 5 N
(See 44626)
951+75
Ditch along Land Line
51+80.5 ℄ Norris P.P. Dist.
℄ Power Wires over Xing V.Cl. 32.3'
Contr. Dec. 14, 1965 ROW 36333
950
BR(16) 14.22
3-14' P.T.
943+22.7 P.T.
Δ=9°41'
Private Road Xing +35.3
ok
*14.26
(See 44625)
Gravel
Nebr #82
Highway
SALINE COUNTY
3
T5N
R4E
B. V. D.
Scale 1"=400'

44625 1/2

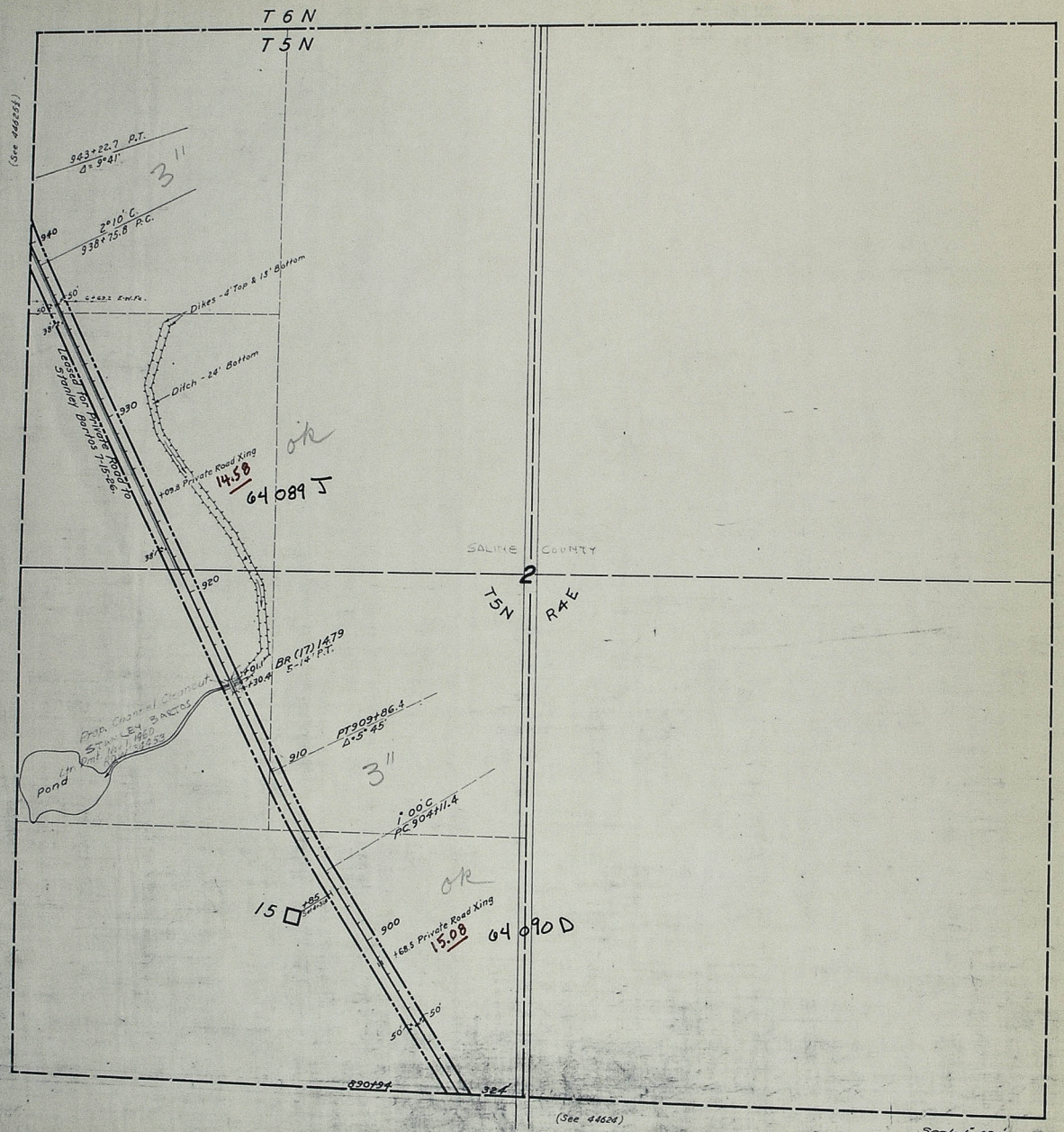
T 6 N
T 5 N
(See 44625)
943+22.7 P.T.
Δ = 9°41'
3"
2°10' C.
938+75.8 P.C.
940
Dikes - 4' Top & 13' Bottom
Ditch - 24' Bottom
Leased for Private Road to Stanley Bartos 7-15-26.
930
ok
+09.8 Private Road Xing
14.58
64 089 J
SALINE COUNTY
2
T5N
R4E
920
BR (17) 14.79
5-14 P.T.
Prop. Channel Cleanout
STANLEY BARTOS
Pond
PT 909+86.4
Δ = 5°45'
910
3"
1°00' C
PC 904+11.4
ok
15
900
+68.5 Private Road Xing
15.08
64 090 D
50'
890+94
324
(See 44624)
Scale 1" = 400'

44625

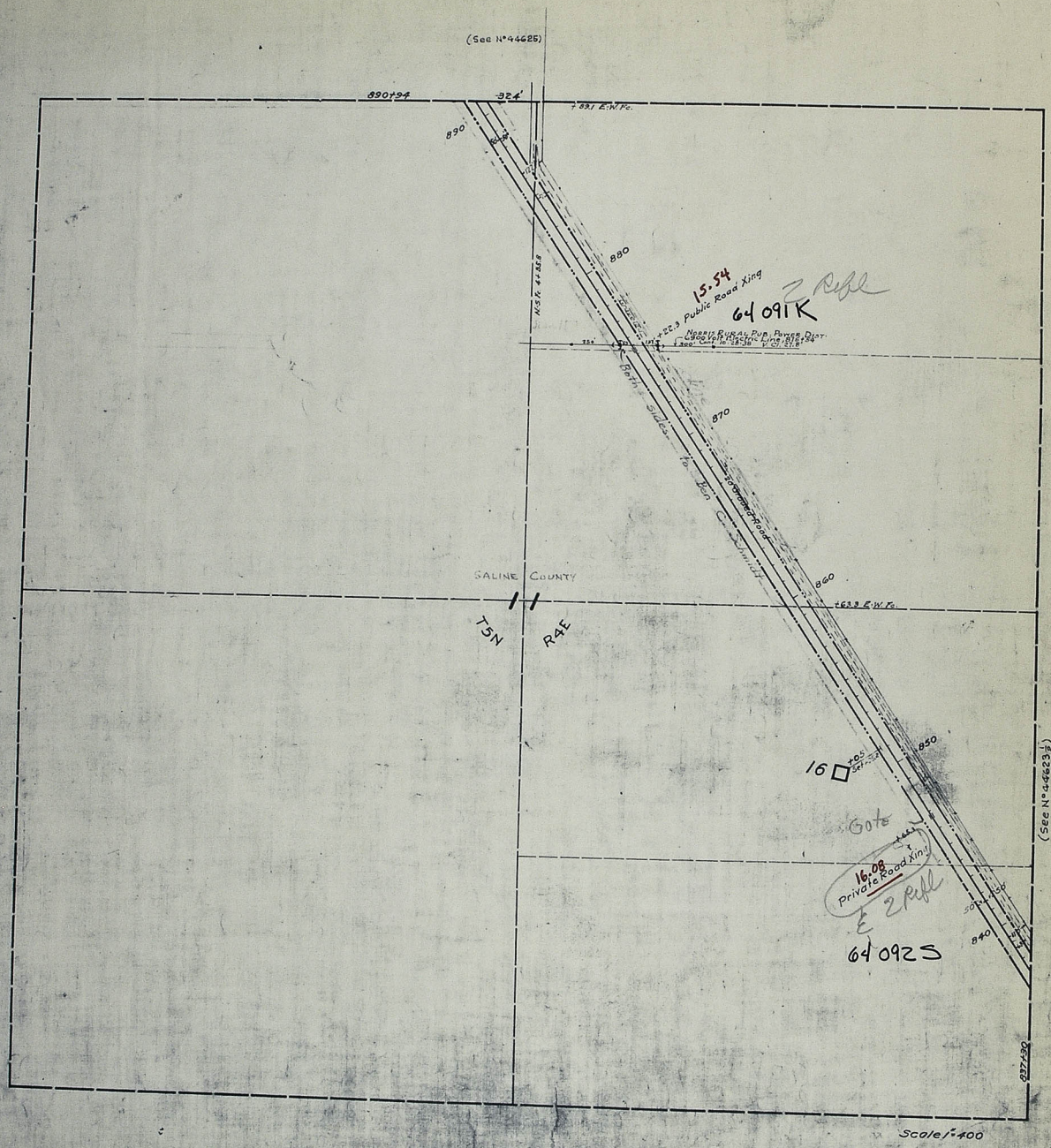
(See N° 44625)
890+94
324'
+89.1 E.W. Fc.
890
880
15.54
Public Road Xing
64 091 K
2 Refl
Norris Rural Pub. Power Dist.
Both sides to Ben C. Schmidt
870
860
+63.3 E.W. Fc.
SALINE COUNTY
T5N
R4E
850
16
Gate
16.08
Private Road Xing
2 Refl
64 092 S
840
837+30
(See N° 44623 1/2)
Scale 1" = 400

44624

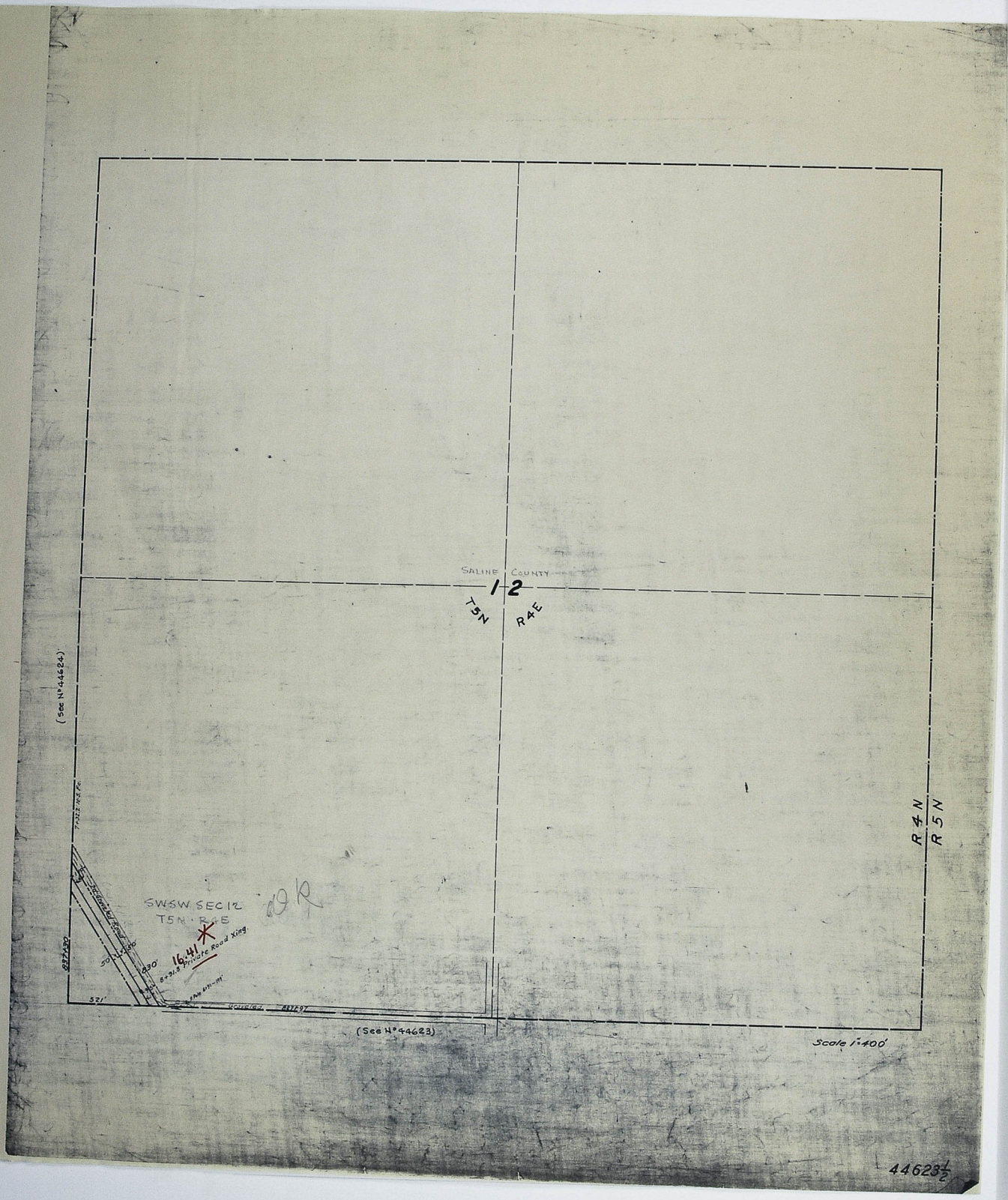
SALINE COUNTY
1-2
T5N
R4E
(See No 44624)
R4N
R5N
SWSW SEC 12
T5N · R4E
16.41
Private Road Xing
830'
521'
(See No 44623)
Scale 1"=400'
44623½

(See N° 44623 1/2)
DE WITT
STA 779+20
SALINE CO.
GAGE CO.
R4E
R5E
BLUE
CHICAGO
SALINE
LANGASTER
YORK
FILLMORE
BEATRICE
HARBORNE
ELM
JUNIPER
FERN
ORANGE
HICKORY
CHERRY
BUTTERNUT
QUINCE
CONCORD
CATAWBA
PEAR
PEACH
ELM
PLUM
APPLE
ST
AVE
Townsite Vacated
Townsite Vacated 1874
DEPOT
HIGHWAY
(See N° 44622 1/2)
Scale 1" = 400'

DEWITT
44622 1/2

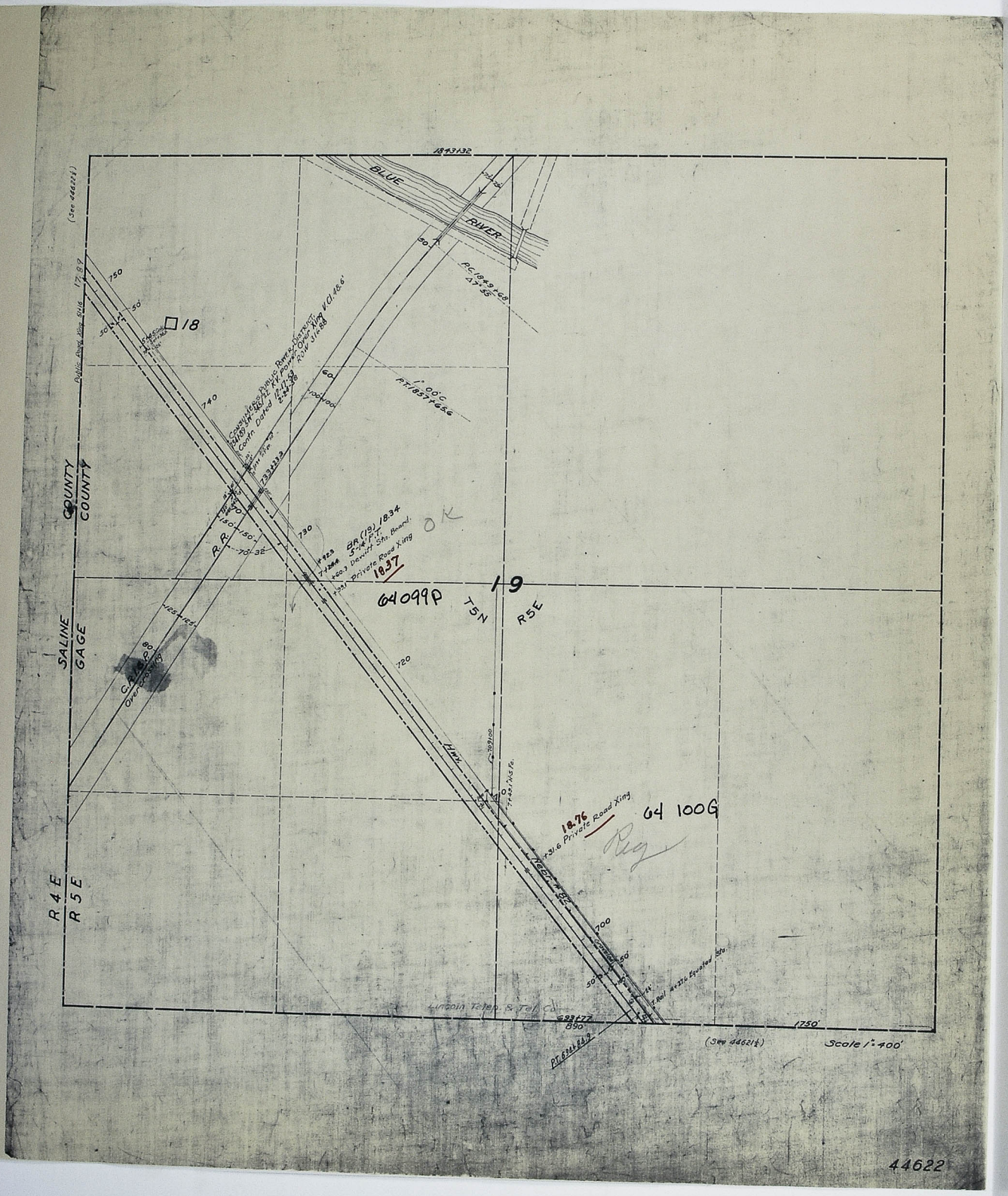

BLUE RIVER
SALINE COUNTY
GAGE COUNTY
R 4 E
R 5 E
T5N
R5E
18
19
64099P
64 100G
18.37
18.76
Private Road Xing
Lincoln Telep. & Tel. Co.
Scale 1" = 400'
44622

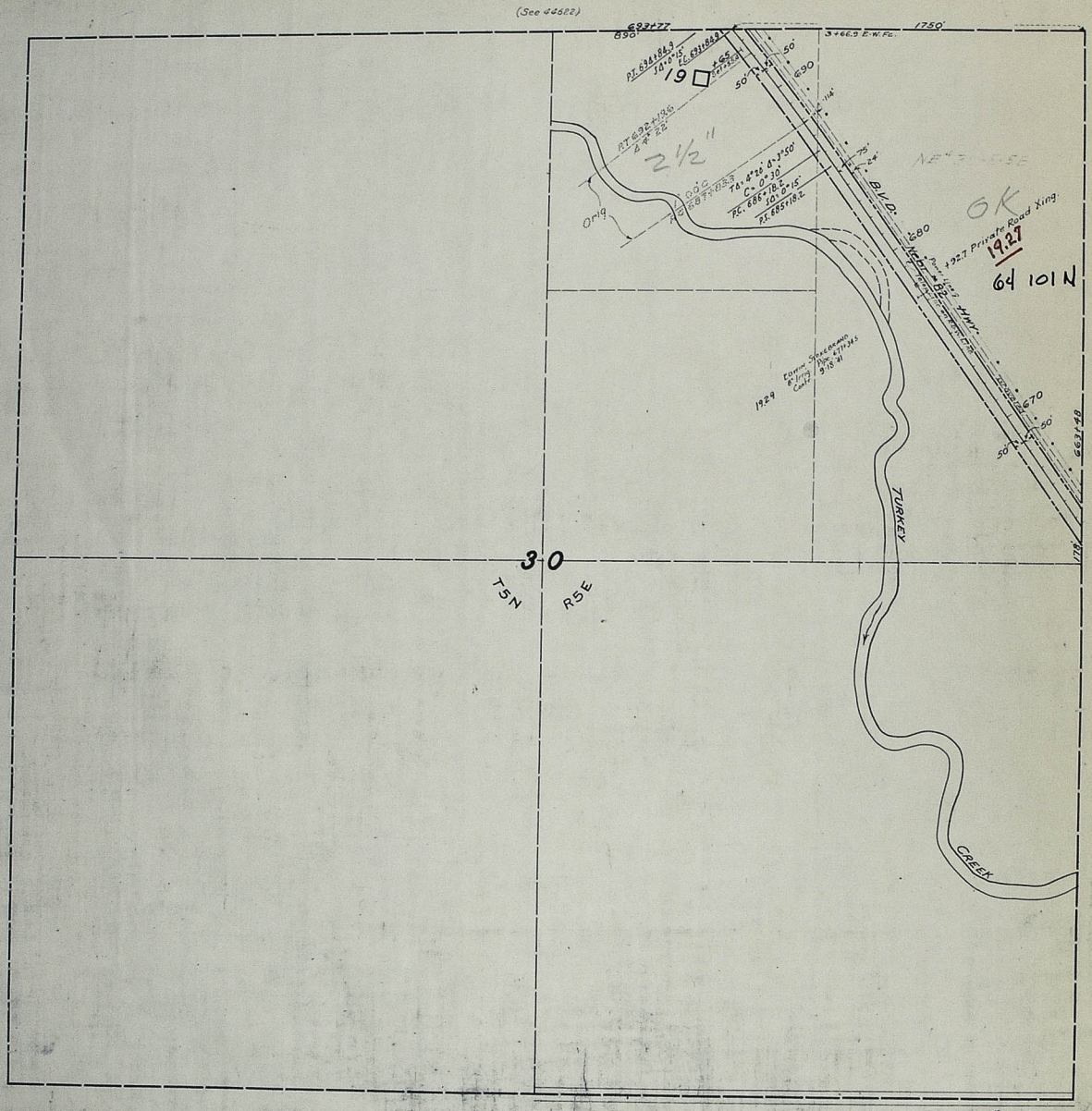
(See 44622)
693+77
890'
1750'
3+66.9 E.W.Fc.
P.T. 694+84.9
SD=0°15'
P.C. 693+84.9
19
+65
Del=52.0
50'
690
C=114'
P.T. 692+19.6
Δ 4° 22'
2 1/2"
T.A. 4°20' Δ=3°50'
C=0°30'
P.C. 686+18.2
SD=0°15'
P.S. 685+18.2
Orig
75'
24'
B.V.D.
680
+92.7 Private Road Xing.
19.27
64 101 N
Neb. 82 Hwy.
Existing Stockerand
8" Irrig. Pipe 671+34.5
Cont. 9-18-41
1929
670
50'
663+48
178'
TURKEY
CREEK
30
T5N
R5E
(See 44621)
Scale 1"=400'

44621 1/2

(See 44621½)
663+48
19.60
Private Road Xing
OK
64 102V
+102
1+28.3 E-W Fc & Hedge
GAGE COUNTY
29
T5N
R5E
CREEK
TURKEY
HY. BR
20
Public Road Xing
20.09
3"
2643.9'
531.3'
(See 44620½)
2643.9'
Scale 1"=400'

44621

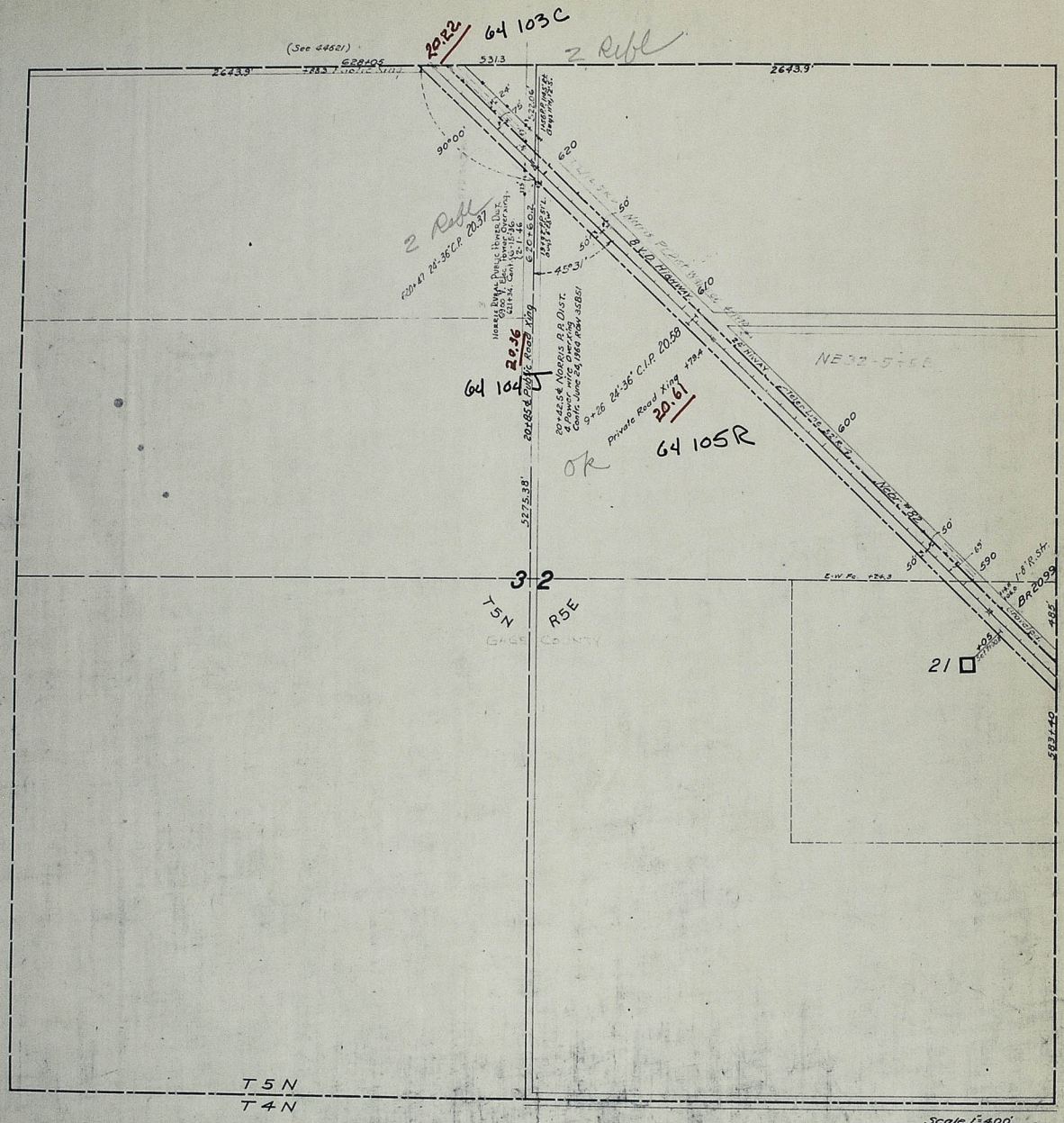

(See 44621)
20.22
64 103C
2 Refl
2643.9'
531.3
2643.9'
90°00'
620
2 Refl
20.37
45°31'
610
20.36
64 104J
20.61
64 105R
Private Road Xing
600
5275.38'
3 2
T5N
R5E
GAGE COUNTY
590
21
(See 44620)
T5N
T4N
Scale 1"=400'

44620 1/2

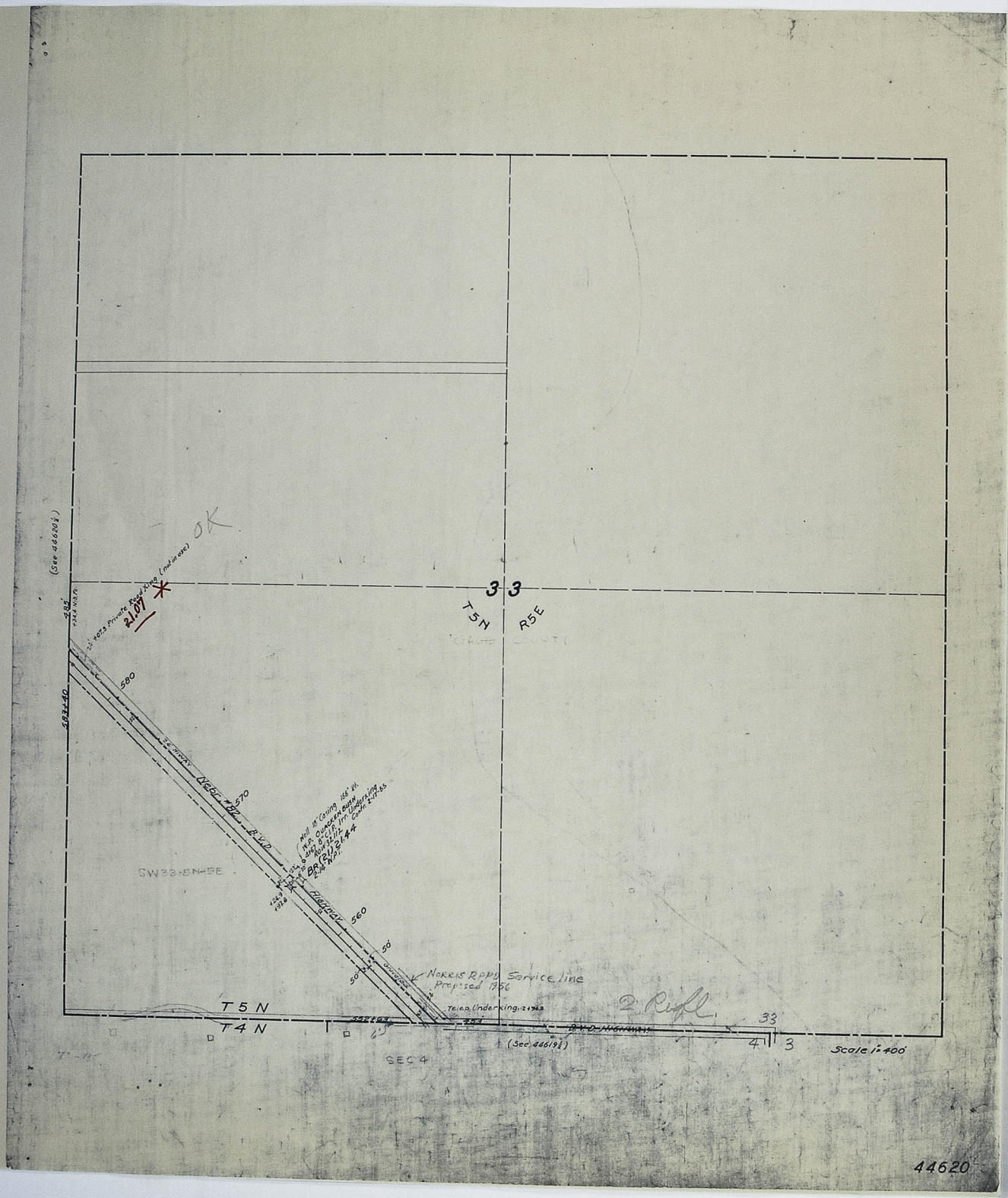

(See 44620½)
OK
21.07
Private Road Xing (not in use)
33
T5N
R5E
580
570
560
Nebr. #82
B.V.D.
HIGHWAY
SW33-5N-5E
Well 18" Casing 168' Pl.
N.P. Quarter Bush
Row 32 1/2
BR(21) 21.44
2-14 N.P.T.
NORRIS RPPD Service line
Proposed 1956
Telep. Underxing 21.43
T5N
T4N
B.V.D. HIGHWAY
(See 44619½)
SEC 4
33
4
3
Scale 1" = 400'

44620

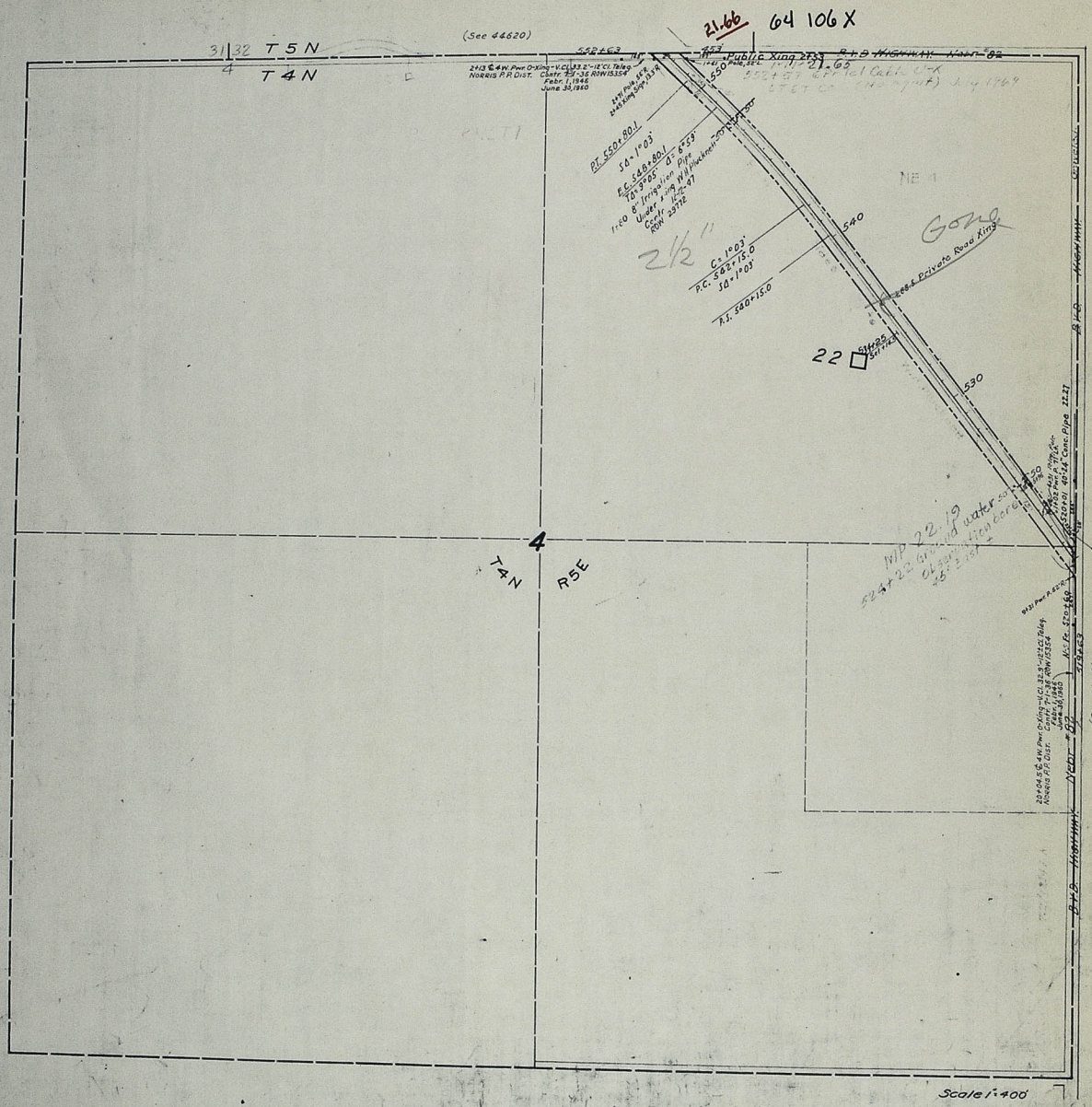

(See 44620)
21.66
64 106 X
31 32 T 5 N
4
T 4 N
552+63
Public Xing 2+53
P.T. 550+80.1
540
530
22
Gone
Private Road Xing
2 1/2"
4
T4N
R5E
(See 44619)
Scale 1"=400'

44619 1/2

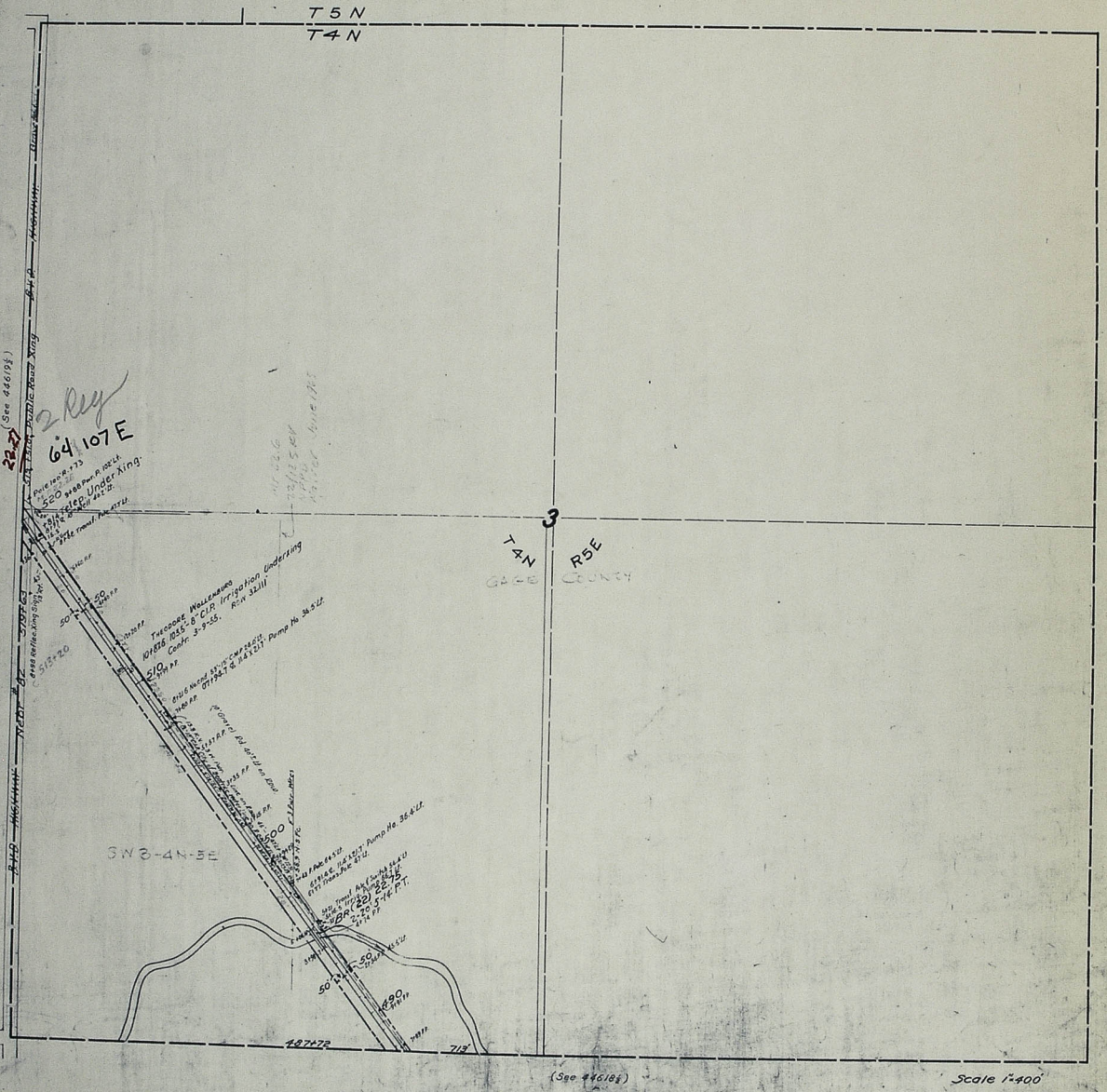
T5N
T4N
3
T4N
R5E
GAGE COUNTY
SW3-4N-5E
Telep. Under Xing
Theodore Wollenburg
Irrigation Underxing
Pump No. 36.5' Lt.
Pump No. 36.4' Lt.
Pump No. 36.4' Lt.
Public Road Xing
Nebr. #82
(See 44619½)
(See 44618½)
Scale 1"=400'

44619

(See 44619)
BR (23) 22.94 4-14' P.T.
23
Power line 90.2' out
14" Water line 80' out
Fence 91' out
Transformer
Pump No.
Private Road Xing
23.44
64 108L
Contr. for Xing. dated 3-11-31,
10
T4N
R5E
Public Road Xing
23.55
14" City water line 30½'
64 109T
Hoag Sta. Board
23.72
23.75
Private Road Xing
64 110M
BR (24) 23.53 4-14' P.T.
City of Beatrice
3½"
(See 44618)
Scale 1"=400'

44618½

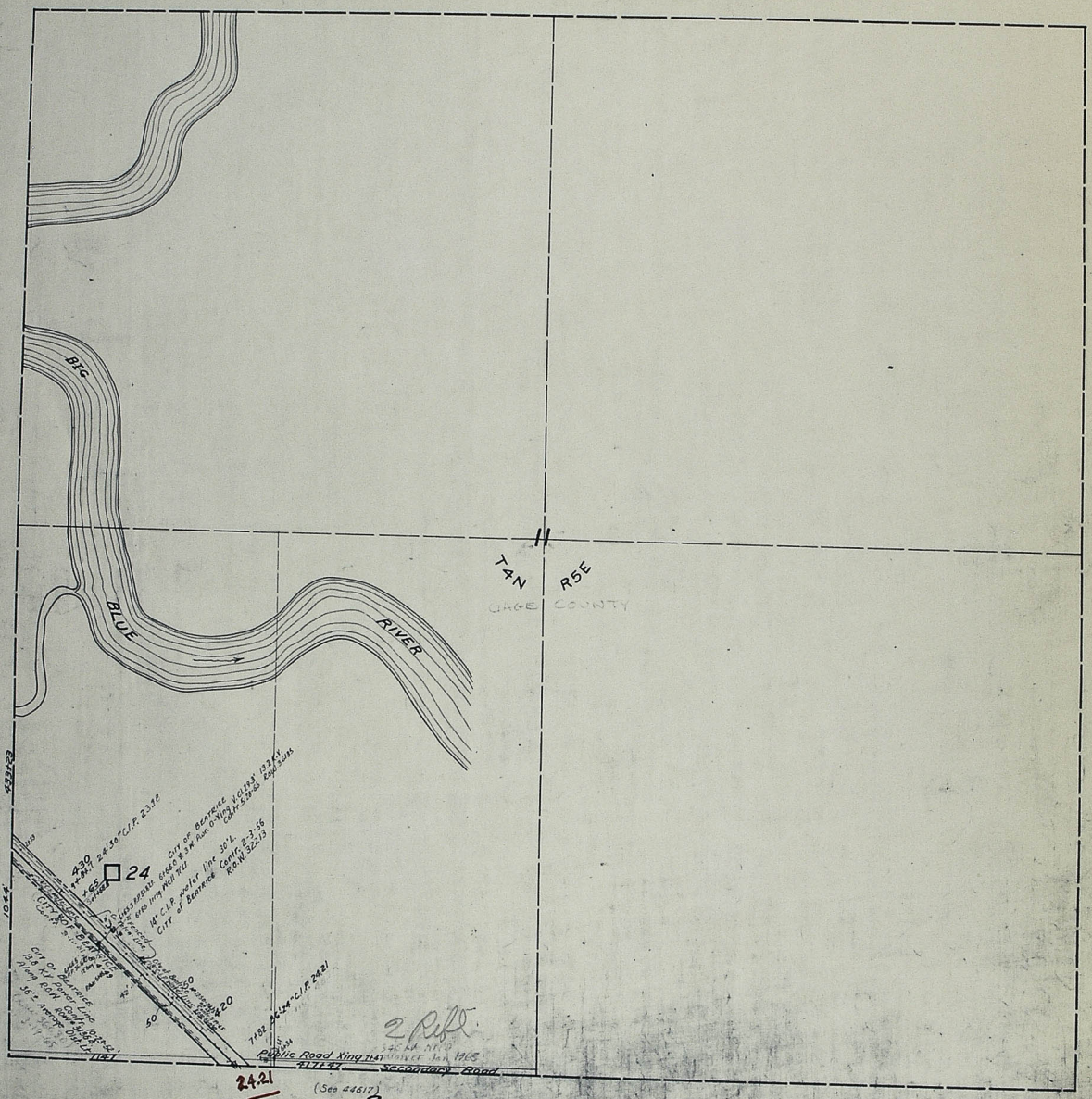

24.21

64 112 B

44618

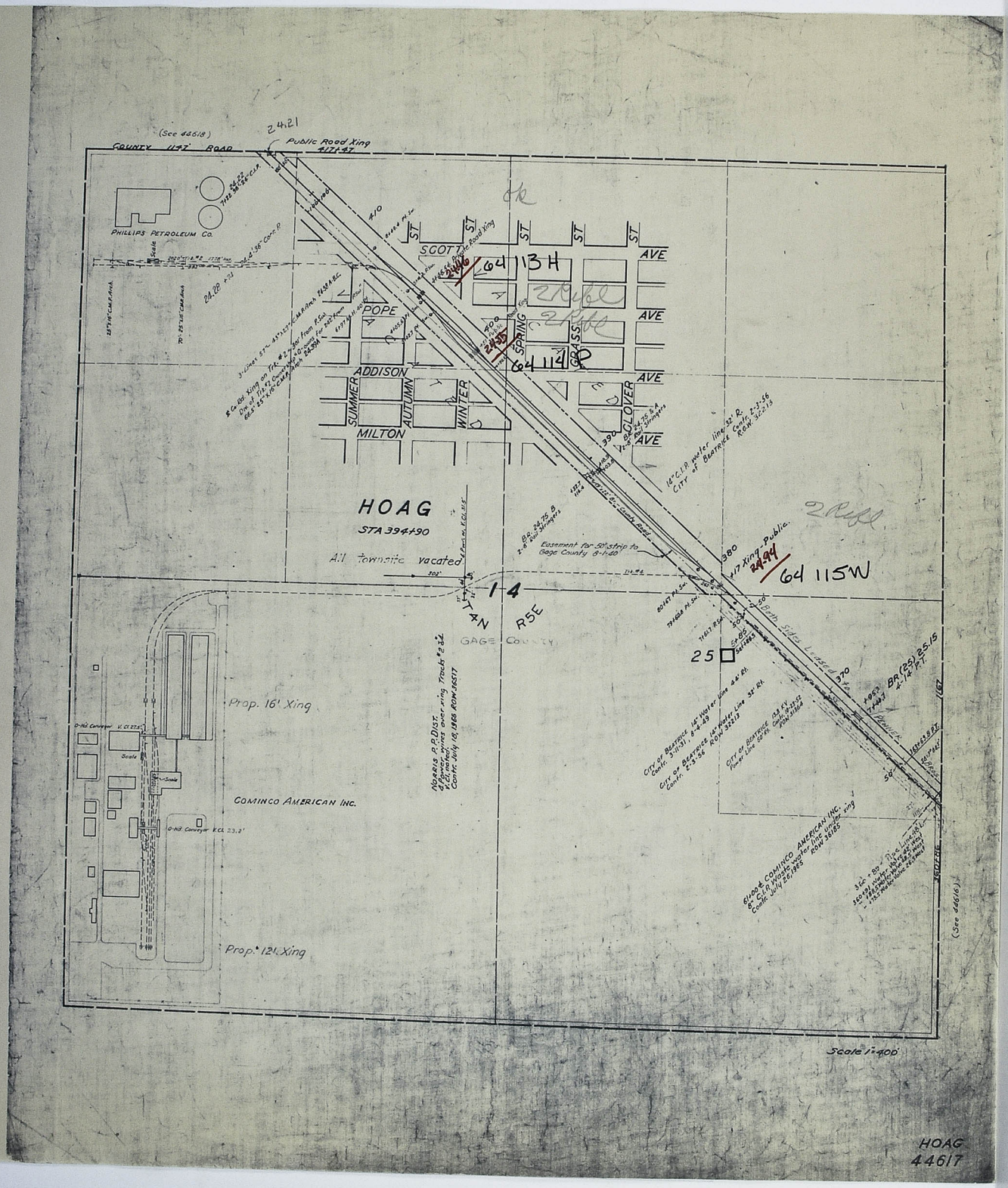

(See 44618)
COUNTY 1147' ROAD
24.21
Public Road Xing
417+47
PHILLIPS PETROLEUM CO.
SCOTT
ST
AVE
POPE
ADDISON
SUMMER
AUTUMN
WINTER
MILTON
SPRING
GRASS
CLOVER
64 113 H
64 114 P
64 115 W
HOAG
STA 394+90
All townsite vacated
Easement for 50' strip to Gage County 8-1-40
14
T4N R5E
GAGE COUNTY
25
Both Sides Leased to
Prop. 16' Xing
COMINCO AMERICAN INC.
Prop. 12' Xing
(See 44616)
Scale 1"=400'
HOAG
44617

GAGE COUNTY
13
T4N
R5E
R5E
R6E
OK
25.54
4"
64116D
Private Road Xing
Both
Outer
Sides
Leased
Low Bank
High Bank
Dike
Cancelled
BIG
BLUE
RIVER
TIAHRT
25.77
26
OK
64117K
Private Xing
PENNER
NRPD
Lessened Rip Rap
Pros.
City of Beatrice
3.8 KV Transmission Line
Contr. 10-23-52
Row 31364
Row 36064
Row 36316
Row 36215
Row 36213
Row 36004
Water
Roadway
(See 44617)
(See 44615½)
Scale 1"=400'
44616

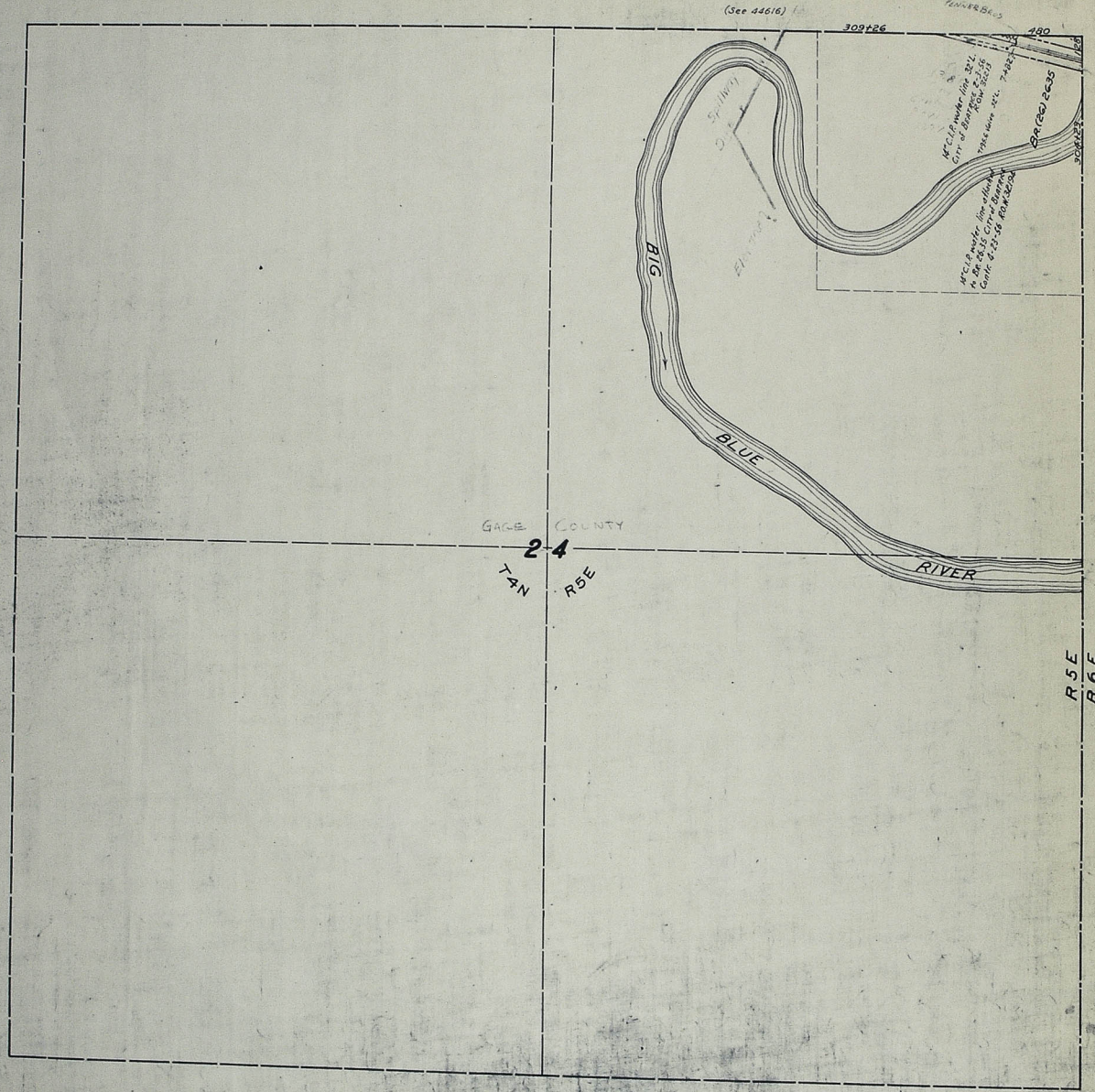
(See 44616)
309+26
480
Spillway
BIG
BLUE
RIVER
GAGE COUNTY
24
T4N
R5E
R5E
R6E
(See 44615)
Scale 1:400

44615 1/2

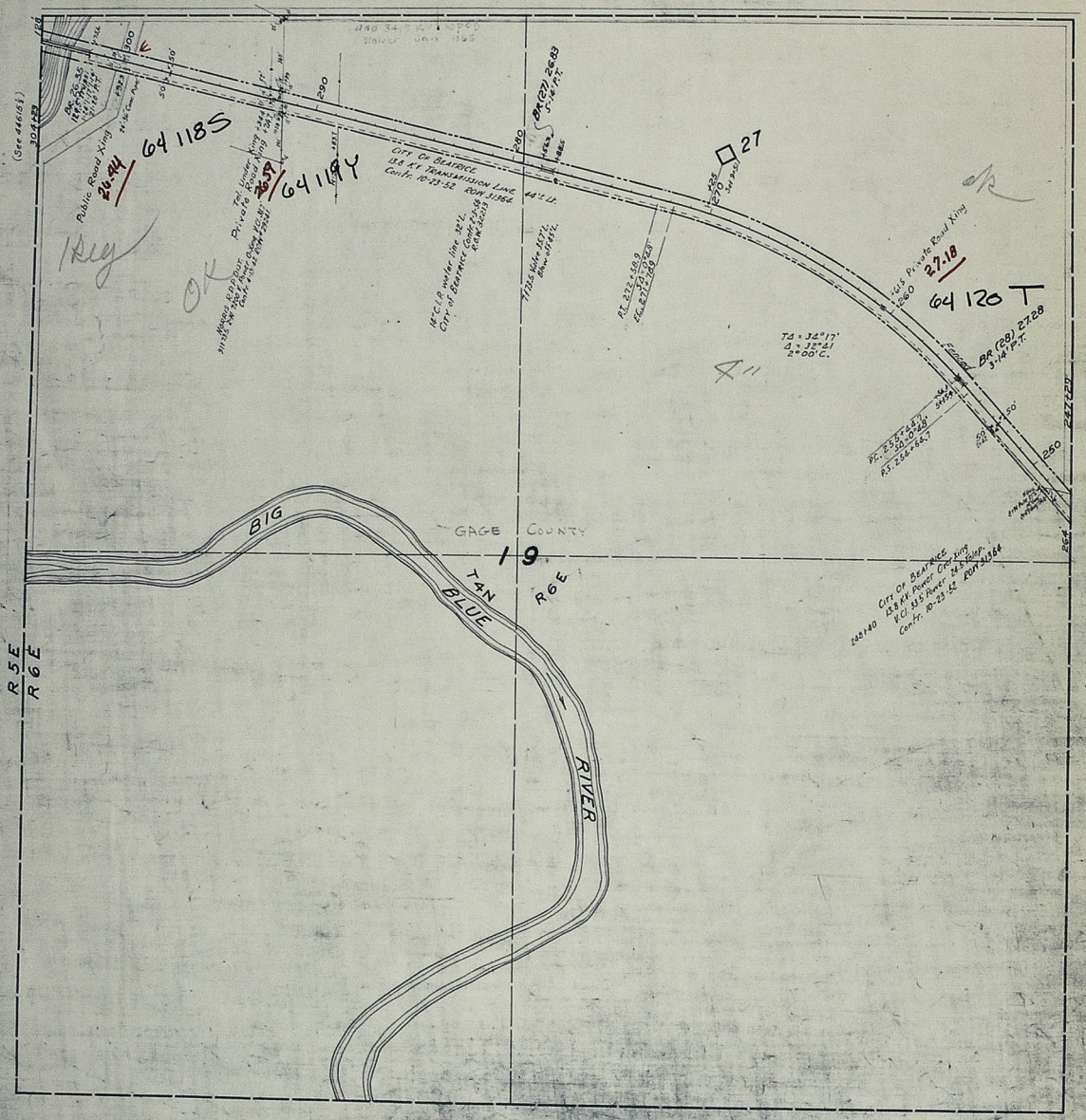
(See 44616)
Public Road Xing
20-44
64 118 S
Private Road Xing
26-5
64 119 Y
City of Beatrice
13.8 KV Transmission Line
Confr. 10-23-52
ROW 41364
44½ U.
27
27.18
64 120 T
Private Road Xing
BR (28) 27.28
3-14 P.T.
Δ = 32°21'
2°00' C.
BR (27) 25.83
3-14 P.T.
GAGE COUNTY
19
T4N
R6E
BIG
BLUE
RIVER
R5E
R6E
City of Beatrice
13.8 KV Power Crossing
Confr. 10-23-52 ROW 41364
(See 44616)
Scale 1" = 400'

44615

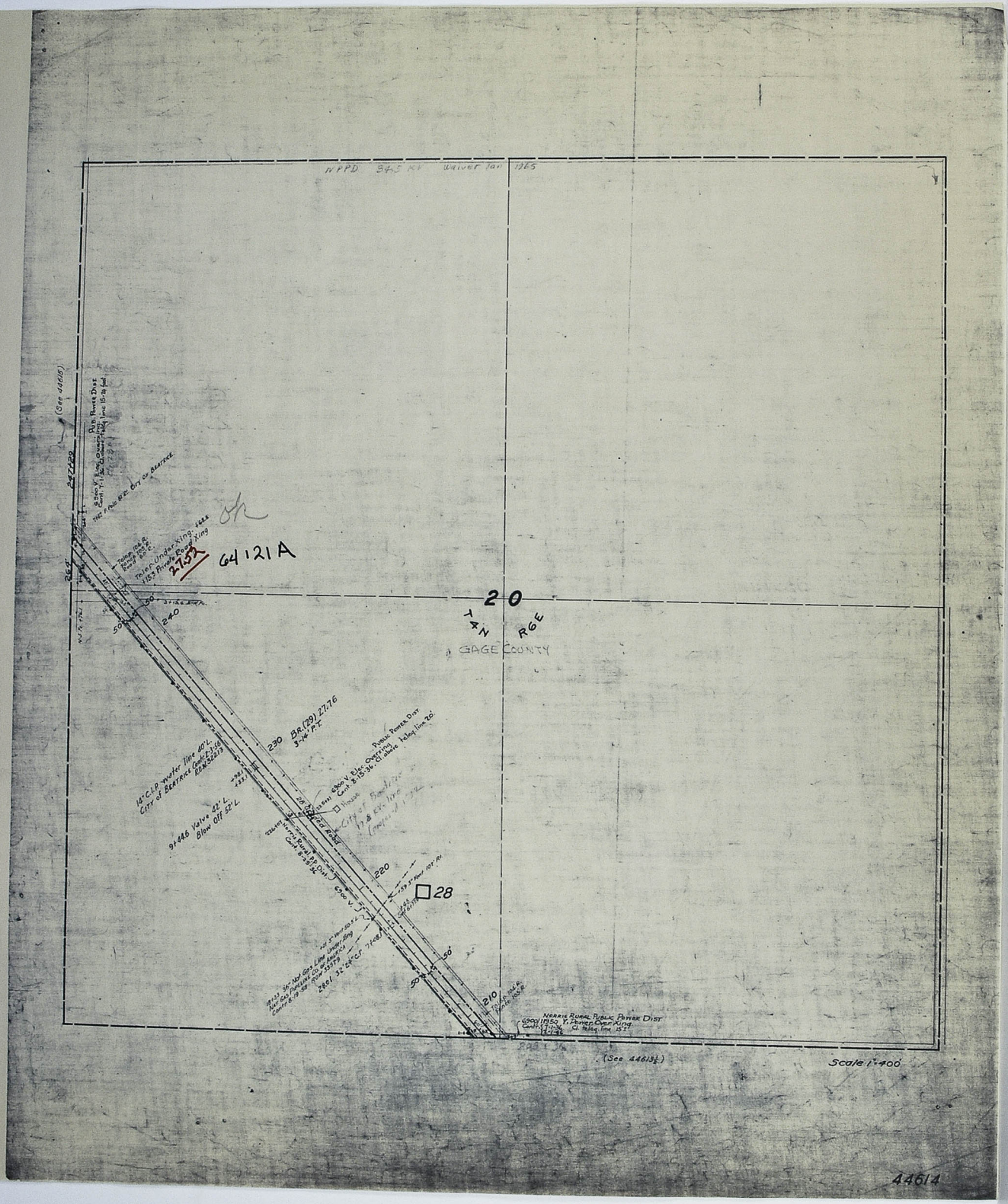

NPPD 34.5 KV Waiver Jan 1965
(See 44615)
PUB. POWER DIST.
6900 V. Elec. Overstrng. Cont. 7-1-36 Cl. above Telep. line 15-26 feet
Telep. 106 R.
Telep. Under Xing. 1625
Private Road Xing
27.52
64121A
ok
20
T4N R6E
GAGE COUNTY
240
230
BR. (29) 27.76
3-14' P.T.
PUBLIC POWER DIST.
6900 V. Elec. Overstrng. Cont. 8-15-36. Cl. above Telep. line 20'
14" C.I.P. water line 40' L.
City of Beatrice Cont. 2-3-56
9+44.6 Valve 42' L.
Blow Off 52' L.
28' Bedded Road
Nerris Rural P.P. Dist.
Cont. 8-28-36
6900 V.
220
28
210
Nerris Rural Public Power Dist.
6900/11950 V. Power Over Xing
Cont. 7-1-36
Cl. Telep. line 15'
(See 44613½)
Scale 1"=400'
44614

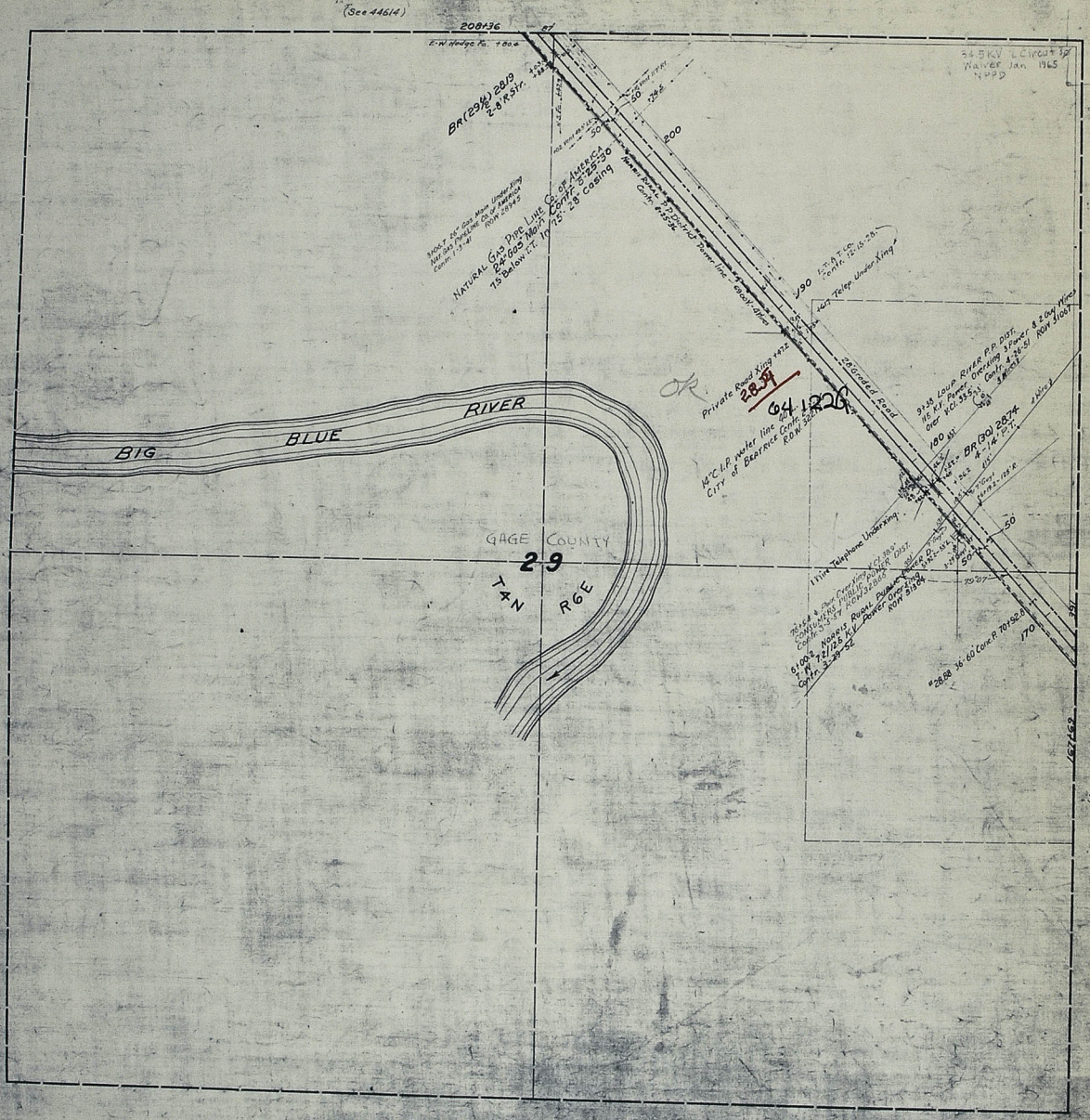
(See 44614)
208+36
E-W Hedge Fa. +80.4
BR(29½) 2819
2-8' R.Str.
34.5 KV L Circuit Sp
Waiver Jan. 1965
NPPD
NPPS
Sub-Str.
200
NATURAL GAS PIPE LINE CO. OF AMERICA
24" GAS Main Contr. 5-25-30
75' Below T.T. In 75' 28" Casing
Norris Rural P.P. District Power line
Contr. 6-25-34
190
L.T.&T. Co.
Contr. 12-15-28
Telep. Under Xing
Private Road Xing +47.2
28.54
64122G
OK
28' Graded Road
14" C.I.P. Water line
City of Beatrice Contr.
R.O.W. 32265
9+38 Loup River P.P. Dist.
115 K.V. Power Overxing 3 Power & 2 Guy Wires
Over W.Cl. 335'
Contr. 4-26-51
R.O.W. 31067
180
BR(30) 2874
4-14' P.T.
BIG BLUE RIVER
GAGE COUNTY
29
T4N R6E
Telephone Underxing
50
70°07'
170
#28 R8 36-60' Conc. P. 70+92.8
167+69
(See 44613)
Scale 1" = 400'

44613½

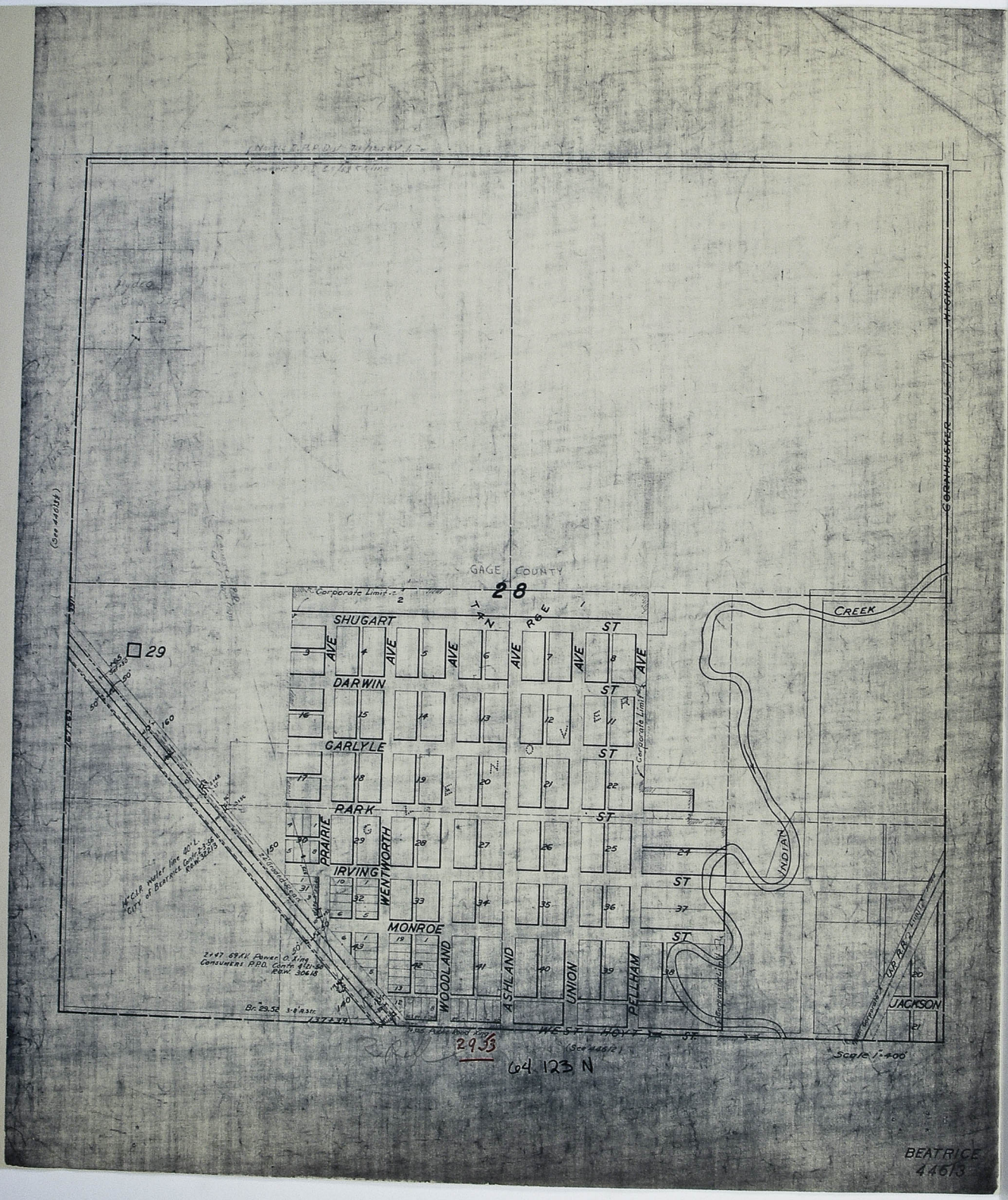
GAGE COUNTY
28
29
Corporate Limit
SHUGART
DARWIN
GARLYLE
RARK
IRVING
MONROE
PRAIRIE
WENTWORTH
WOODLAND
ASHLAND
UNION
PELLHAM
WEST HOYT ST
AVE
ST
CREEK
INDIAN
JACKSON
GORNHUSKER HIGHWAY
Scale 1"=400'
BEATRICE
44613

T4N.R6E.
(See 44613)
WEST HOYT ST.
RAILROAD
FIRST ST.
SECOND ST.
HERBERT
LINCOLN
WALDEN SUB-DIV.
INDIAN CREEK
Dog Channel
J.B. WESTON
SECOND
GARFIELD ST.
ADD
FIFTH
PENNERS 2ND.
PENNERS
LOGAN ST.
ADDITION
BLAINE ST
WASHINGTON ST.
CROPSEY'S
LINCOLN ST.
HARRINGTON
ADDITION
GRANT ST.
SUB-DIV.
UP STOCK YDS.
THIRD
FOURTH
FIFTH
ORIGINAL
ELK ST.
COURT ST.
MARKET ST.
BELL ST.
DEPOT
UP DEPOT
WEST ELK
INDIAN CREEK
HIGH
Public Xing
Track Scales
Flashers & Bell
(MEMORIAL DRIVE)
FRONT
CENTER
BLUFF
RIVER ST.
SUB-DIV.
WEST-ELK ST.
LA SALLE
DIV.
CITIZENS
ELLA ST.
DOMAIN
COURT
HWY. U.S. #136 NEBR. #4
R.B. HARRINGTON
LAWN ST
CLAY
ASH ST.
DODD & SPENCER
CORN ST.
PLACE
HARRINGTON SUB-DIV.
T4N.R6E.
T.3N.R6E.
Corporate Limit
(See 44610)
Scale 1" = 400'
BIG BLUE RIVER
LA SALLES
RIVER
KIDSTRONG
FRANCES
ADD.
SUMMER
TULLIS
CUMMINS
JEFFERSON ST.
WASHINGTON ST.
GRABLE & TAIT
LINCOLN ST.
ADDITION
GRANT ST.
HIGH
OLD CHANNEL
Corporate Limit
29.53
Public Road Xing
Yard Limit Board
29.71
64 124V
29.82
64 125C
30.08
64 428L
30.19
64 429T
30.34
64 430M
30.41
64 431U
30.58
64 432B
30.62
64 433H
BEATRICE
44612

BEATRICE
44610

BEATRICE
44609

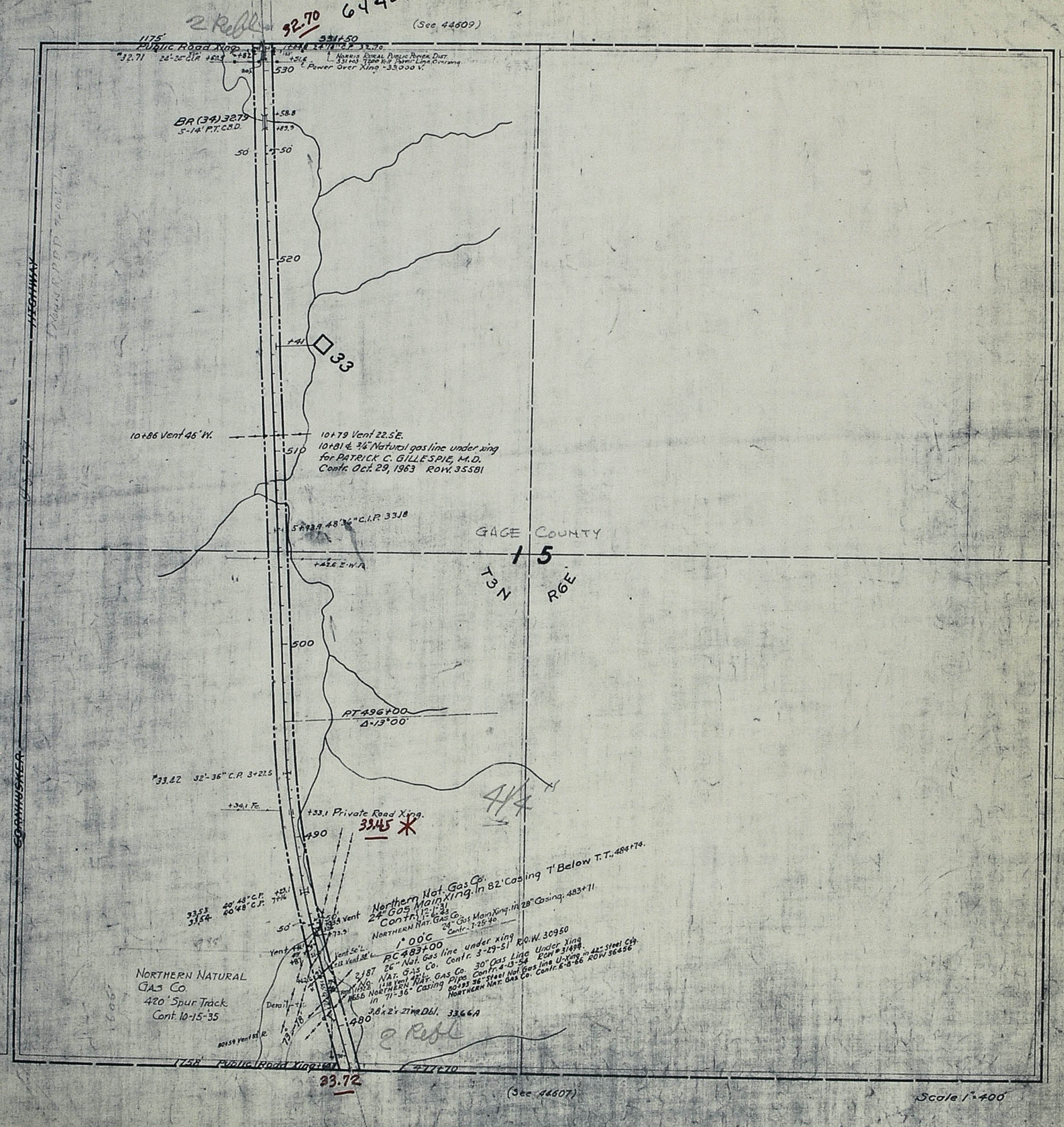

64451 F
32.70
(See 44609)
1175'
Public Road Xing
531+50
24"-18" C.P. 32.70
#32.71
Norris Rural Public Power Dist.
Power Over Xing - 33,000 V.
530
BR (34) 32.79
5-14' P.T. C.B.D.
+58.8
520
33
10+86 Vent 46' W.
10+79 Vent 22.5' E.
10+81 ℄ 3/4" Natural gas line under xing
for PATRICK C. GILLESPIE, M.D.
Contr. Oct. 29, 1963 ROW. 35581
510
GAGE COUNTY
15
T3N R6E
500
PT 496+00
Δ-13°00'
#33.42 32'-36" C.P. 3+27.5
+34.1 Fc.
+33.1 Private Road Xing.
33.45 *
490
33.53 40' 48" C.P.
33.54 40' 48" C.P.
Northern Nat. Gas Co.
24" Gas Main Xing. In 82' Casing 7' Below T.T., 484+74.
Northern Nat. Gas Co.
24" Gas Main Xing. in 28" Casing. 483+71
Contr. 1-25-40
1°00'C
PC 483+00
26" Nat. Gas line under xing
No. Nat. Gas Co. Contr. 3-29-51 R.O.W. 30950
Northern Nat. Gas Co. 30" Gas Line Under Xing
in 71-36" Casing Pipe Contr. 4-13-54 ROW # 31494
36" Steel Nat. Gas line U-Xing in 42" Steel Csg.
Northern Nat. Gas Co. Contr. 6-8-66 ROW 36456
NORTHERN NATURAL
GAS CO.
420' Spur Track
Cont. 10-15-35
Derail
3.8' x 2' 2 Ring Dbl. 33.66A
480
2 Refl
1758' Public Road Xing
477+70
33.72
(See 44607)
Scale 1" = 400'
CORNHUSKER HIGHWAY

44608

33.72
(See 44608)
1758 Public Road Xing
477+70
PT 474+00
Δ 12° 00'
2+58.8 24' 24" C.I.P. 33.81
2 1/4"
2° 00' C
P.C 468+00
34
34.12
64 453 U
OK
Private Road Xing. 456+29
2 Wagon Bridges, 7.7' L & R.
PT 453+74.8 = 454+25.2
Δ 48° 00'
22
T3N
R6E
4"
2° 00' C
P.C 429+74.8
2 Rebe
Public Road Xing
34.83
64 454 B
(See 44606½)
Scale 1" = 400'

44607

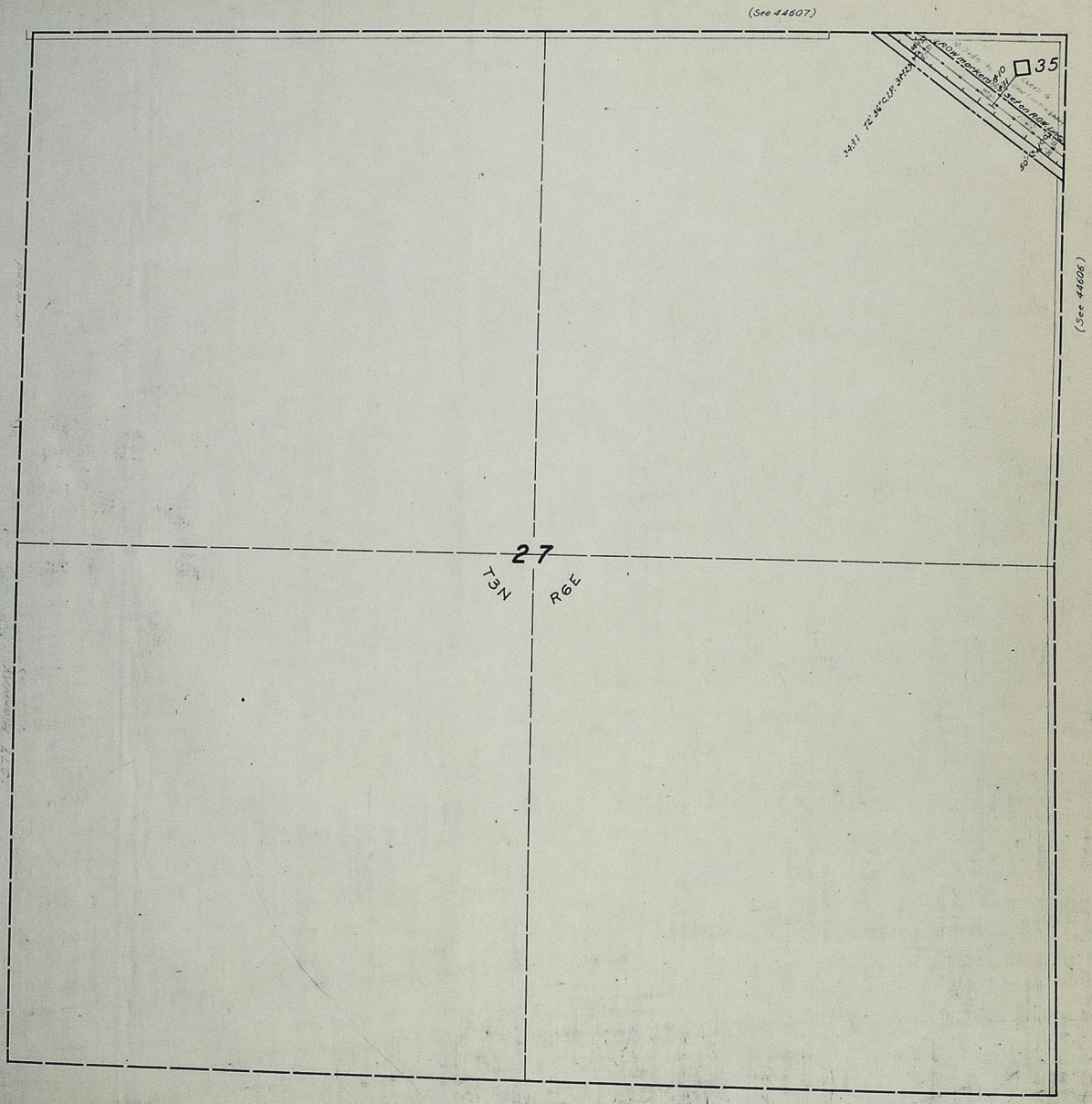

44606½

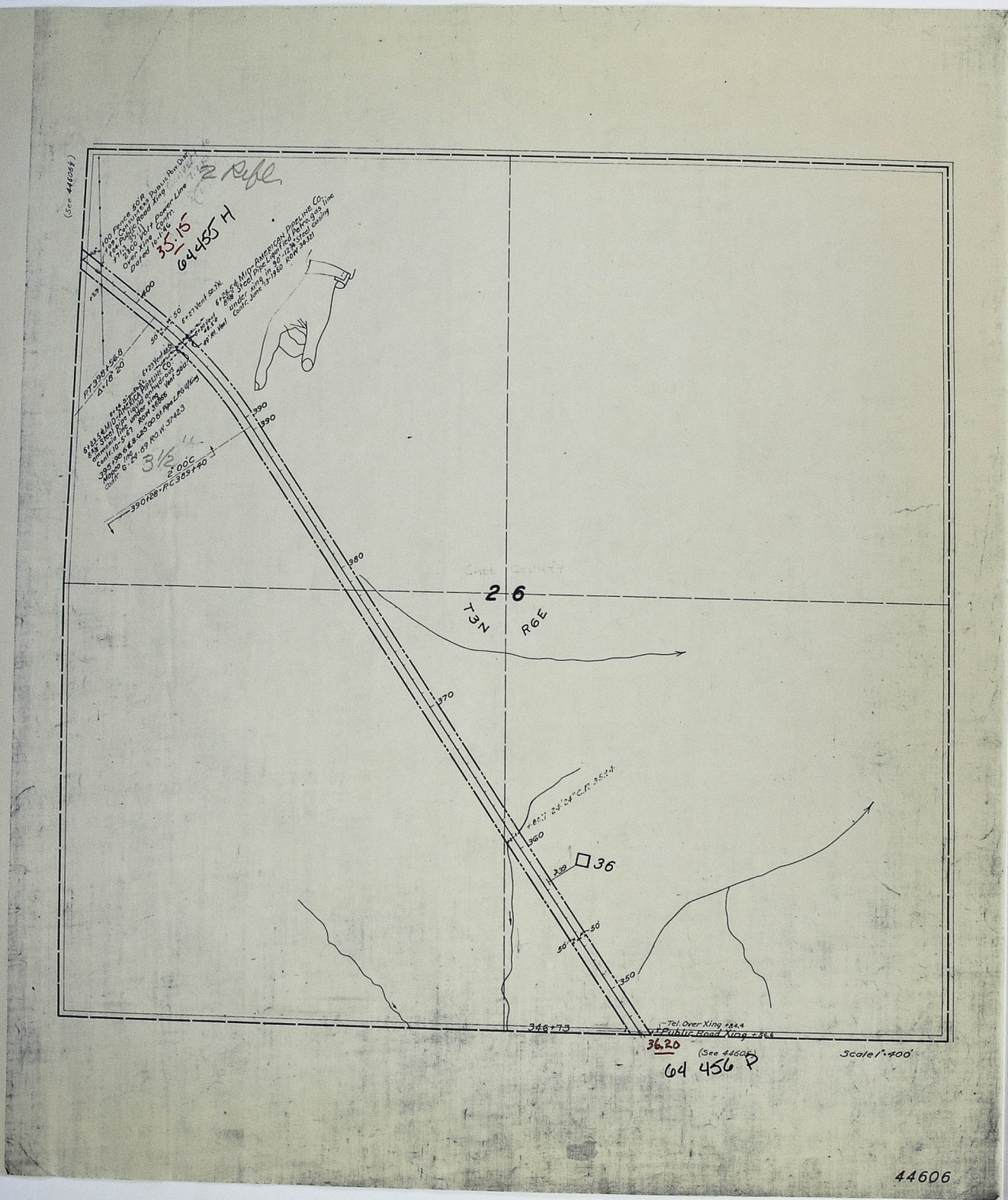

(See 44606)
2 Refl.
35.15
64455 H
400
390
380
370
360
350
26
T3N
R6E
36
346+73
Tel. Over Xing +84.4
Public Road Xing +56.6
36.20
(See 44606)
64 456 P
Scale 1"=400'
44606

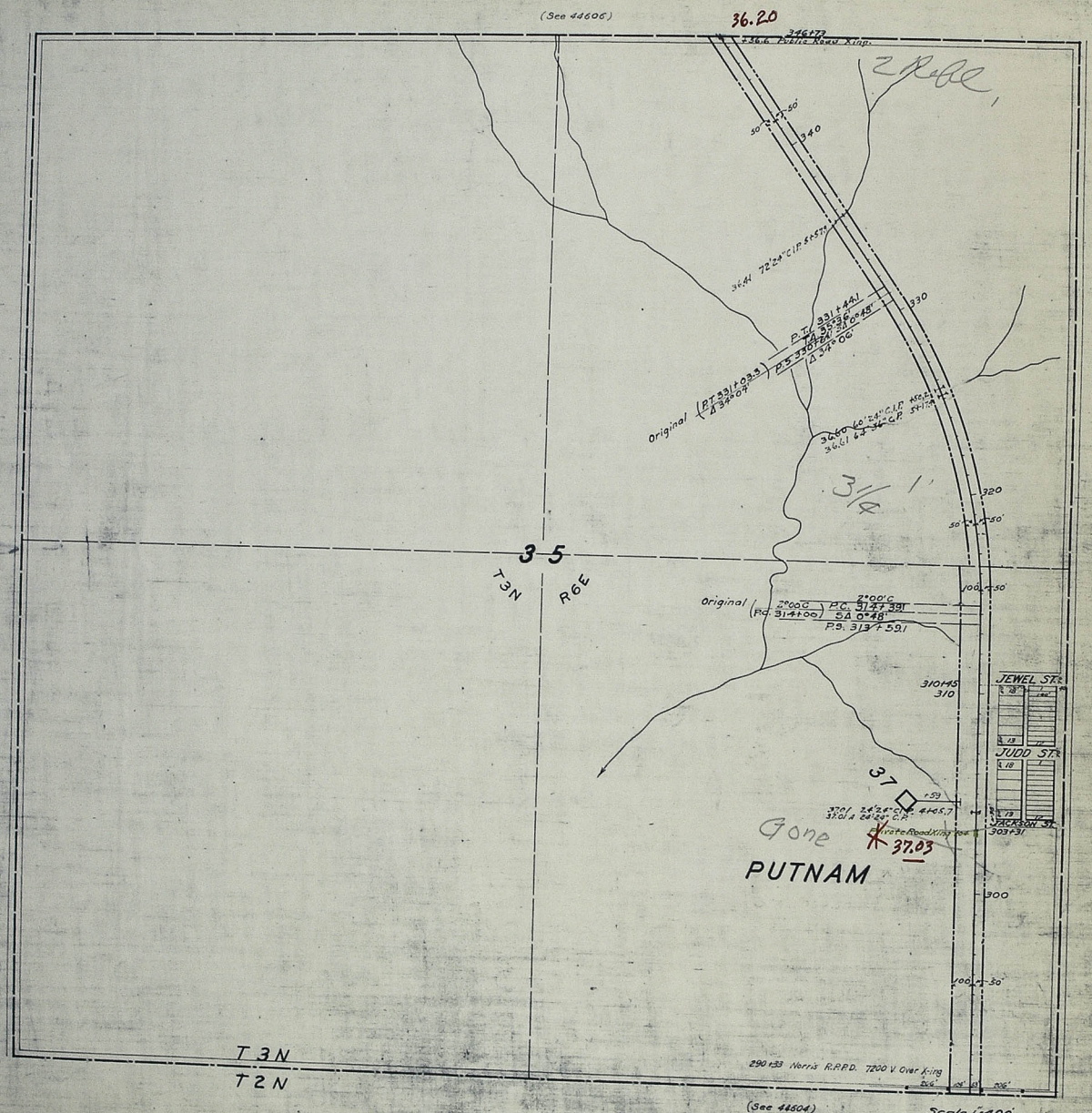
(See 44606)
36.20
346+73
+56.6 Public Road Xing.
2 Refl.
340
330
320
310+45
310
300
35
T3N
R6E
Original
P.T. 331+44.1
P.S. 330+84.1
Δ 34°06'
Original
2°00'C
P.C. 314+39.1
SΔ 0°48'
P.S. 313+59.1
JEWEL ST.
JUDD ST.
JACKSON ST.
303+31
37
37.03
Private Road Xing
Gone
PUTNAM
T3N
T2N
290+33 Norris R.P.P.D. 7200 V. Over Xing
(See 44604)
Scale 1"=400'

44605

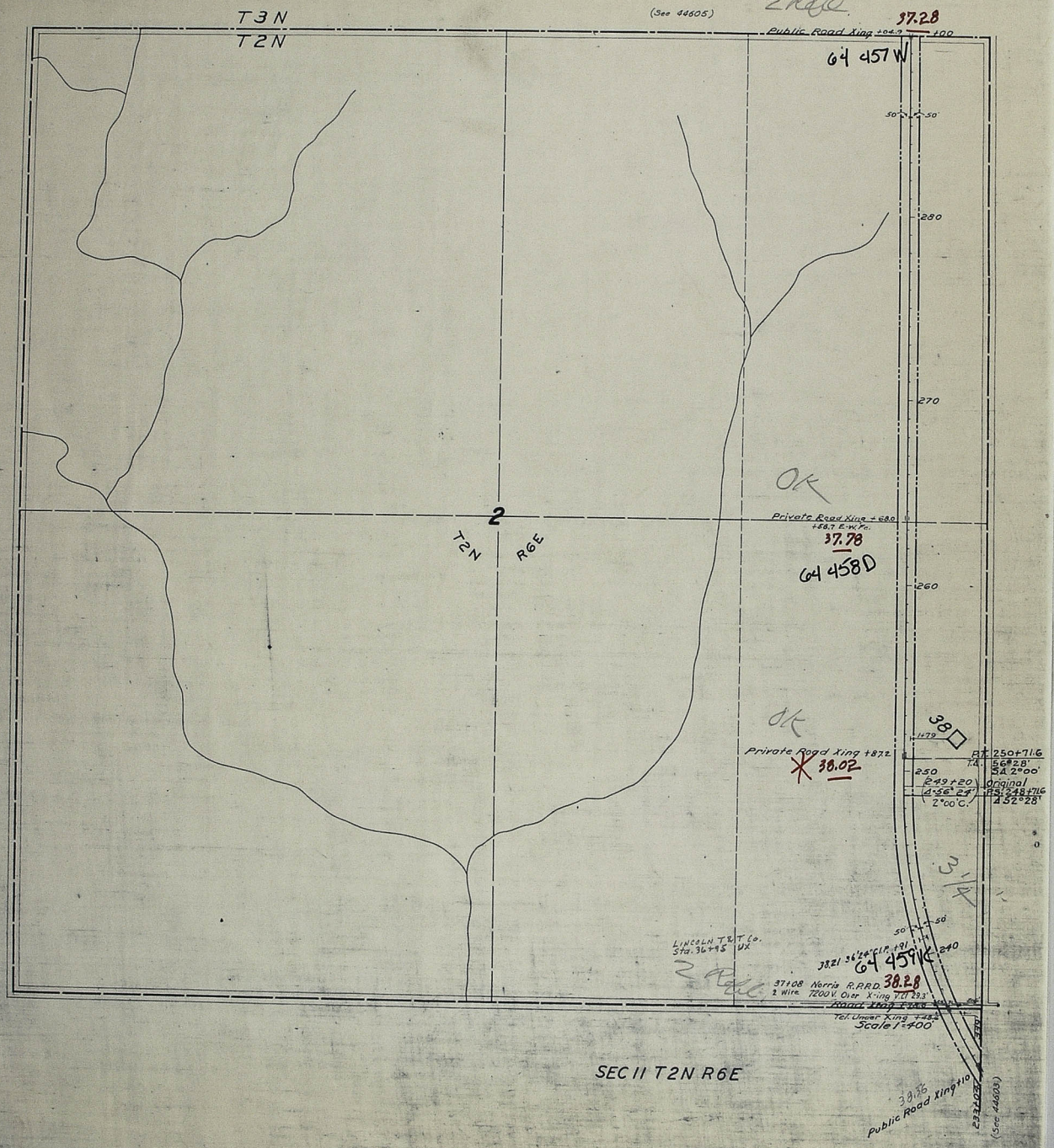
T3N
T2N
(See 44605)
2 Refl
37.28
Public Road Xing +04.9
+00
64 457W
50'
50'
280
270
OK
2
T2N
R6E
Private Road Xing +68.0
+58.7 E-W Fc.
37.78
64 458D
260
OK
38
1+79
Private Road Xing +87.2
38.02
250
P.T. 250+71.6
T.A. 56°28'
SA 2°00'
249+20
Δ 56°24'
2°00'C.
Original
P.S. 248+71.6
Δ 52°28'
3/4
50'
50'
LINCOLN T&T Co.
Sta. 36+95 UX
2 Refl
38.21 36'24" C.I.P. +91
240
64 459VC
37+08 Norris R.P.R.D.
2 Wire 7200V. Over X-ing V.Cl 29.3'
38.28
Road Xing +48.2
Tel. Under Xing +48.2
Scale 1"=400'
SEC 11 T2N R6E
38.36
Public Road Xing +10
233+03
(See 44603)
44604

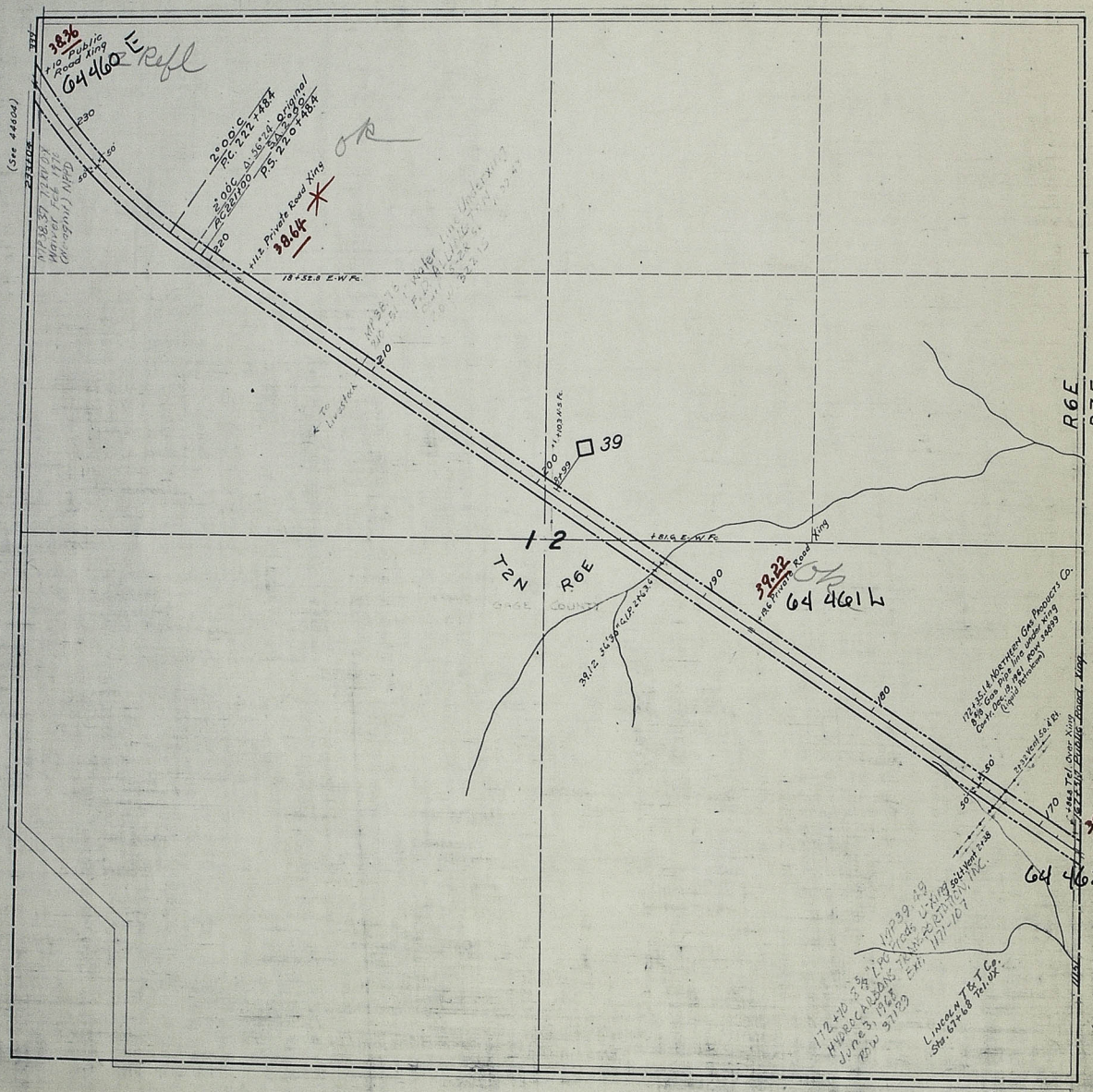

38.36
+10 Public Road Xing
64460 E
Refl
(See 44604)
2°00'C
P.C. 222+48.4
2°00'C
P.C. 221+00
Original
P.S. 220+48.4
Private Road Xing
38.64
OK
18+52.8 E.W.Fc.
39
+81.6 E.W.Fc.
12
T2N
R6E
GAGE COUNTY
39.22
+18.6 Private Road Xing
64 461 L
OK
R6E
R7E
39.60
64 462 T
Refl
(See 44602½)
Scale 1"=400'

44603

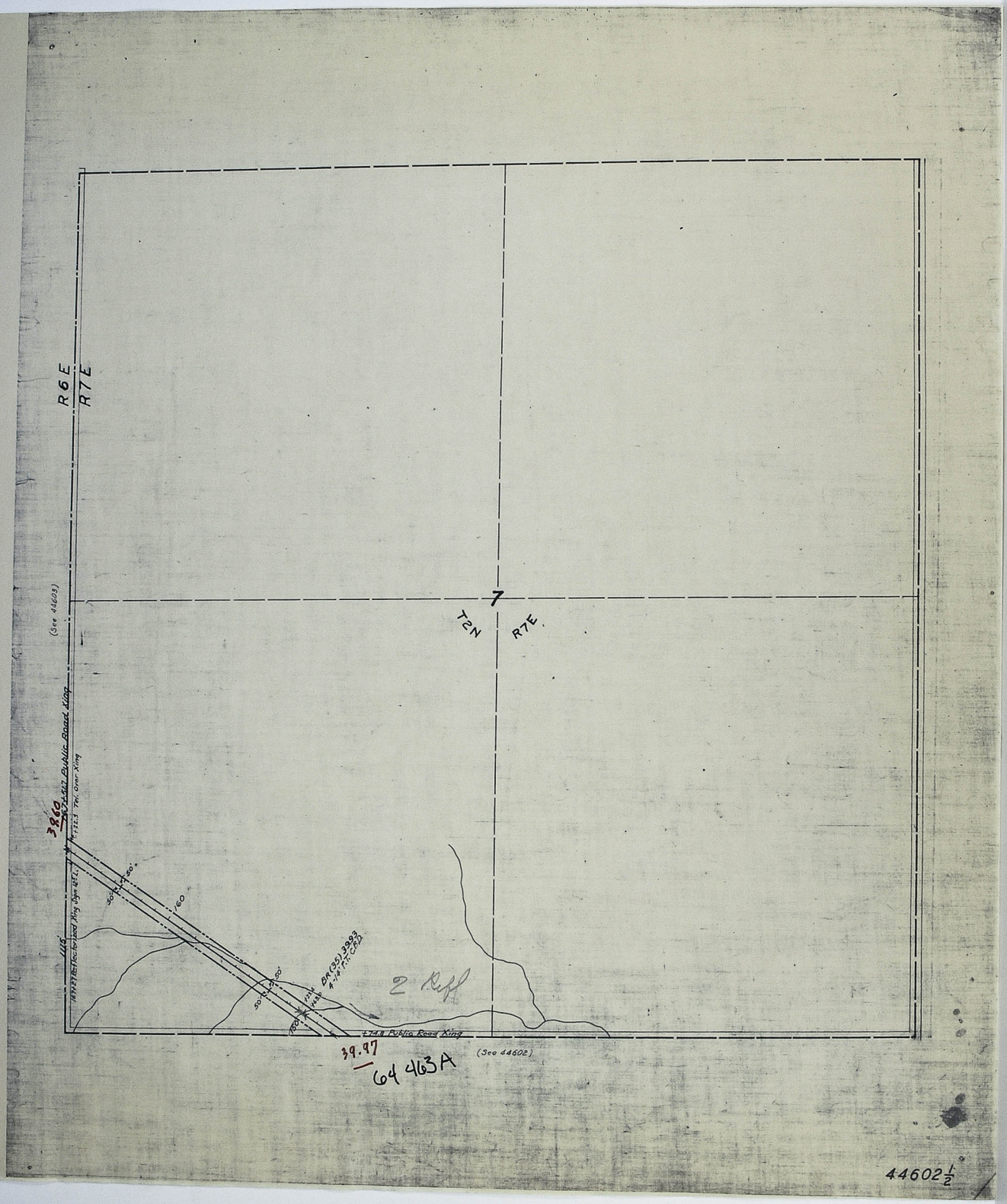
R6E
R7E
7
T2N
R7E
(See 44603)
38.60
+74.8 Public Road Xing
(See 44602)
39.97
64 463A
2 Reff
160
50'
BR(35) 3993
4-14 P.T. C.R.D.
+74.8 Public Road Xing

44602 1/2

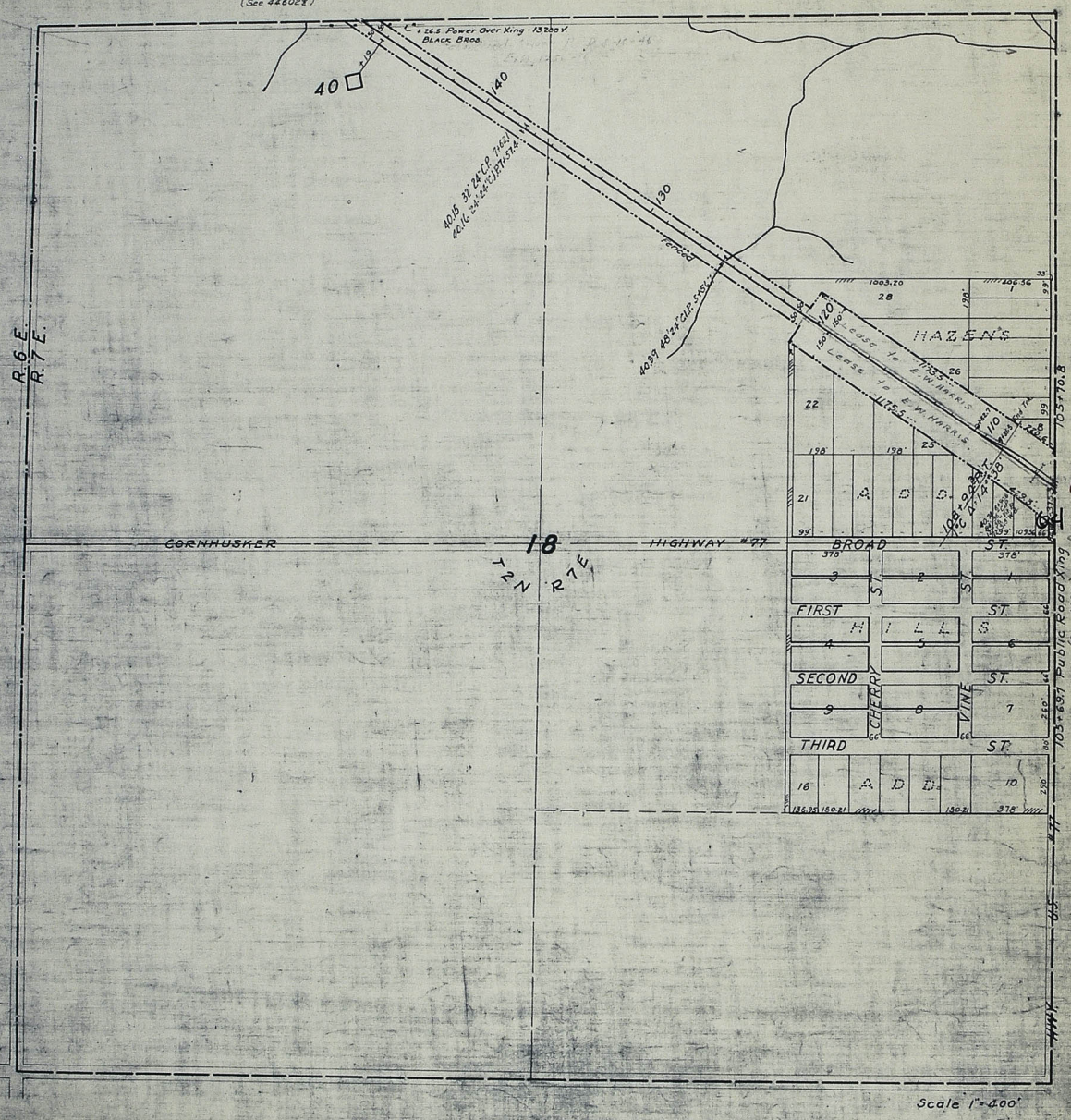

BLUE SPRINGS
44602

BLUE SPRINGS
STA. 104+50
CHERRY ST.
IRVING ST.
LINCOLN ST.
MAIN ST.
BROAD ST.
SECOND ST.
THIRD ST.
JONES ST.
FOUTS ST.
HOLLISTER'S ADDITION
ORIGINAL TOWN
CASEBEER'S ADD.
GAMBEE'S ADD.
BROWN'S ADD.
BLACKMAN'S ADD.
BLACKMAN'S THIRD ADD.
J. CASEBEER'S ADD.
ACKERS ADD.
GRANT
WASHINGTON
SAUNDERS
ARTHUR
HAWK
BILLS
BLUE RIVER
BIG BLUE CREEK
Battery Well
(See 44600)
Scale 1" = 400'
BLUE SPRINGS
44601

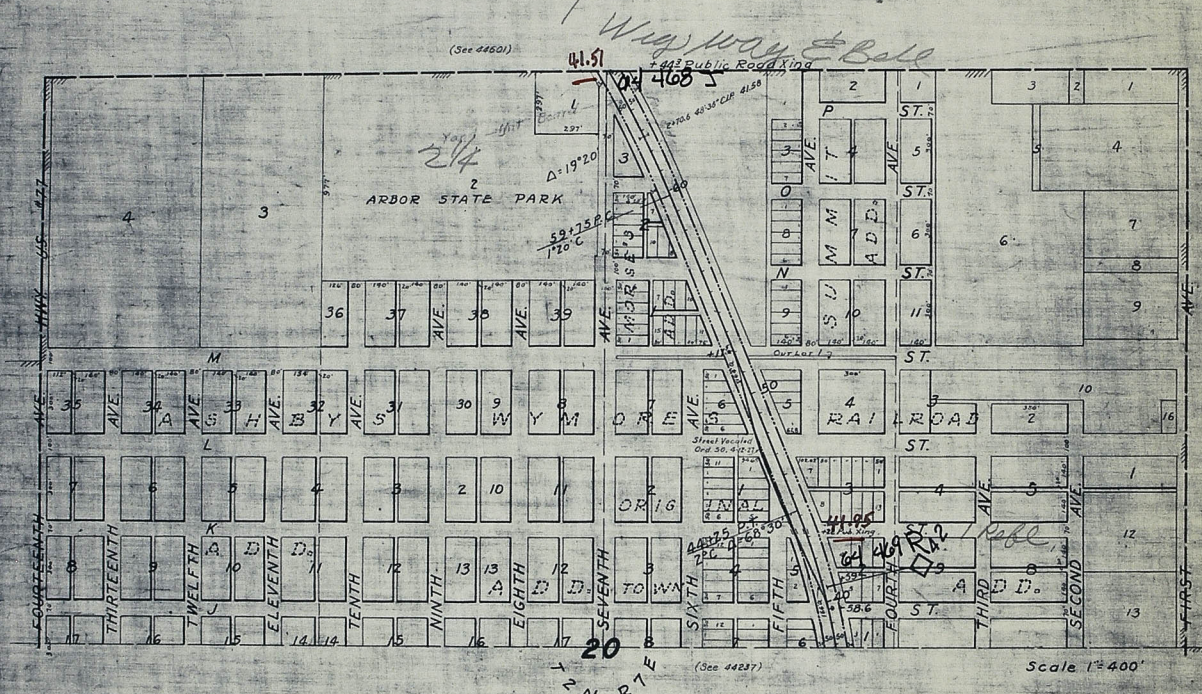

WYMORE
44600